



सत्यमेव जयते

Census of India 2011

WEST BENGAL

SERIES-20

PART XII-A

DISTRICT CENSUS HANDBOOK

BANKURA

VILLAGE AND TOWN DIRECTORY



2011

**DIRECTORATE OF CENSUS OPERATIONS
WEST BENGAL**



सत्यमेव जयते

Census of India 2011

WEST BENGAL

SERIES-20

PART XII-A

DISTRICT CENSUS HANDBOOK

BANKURA

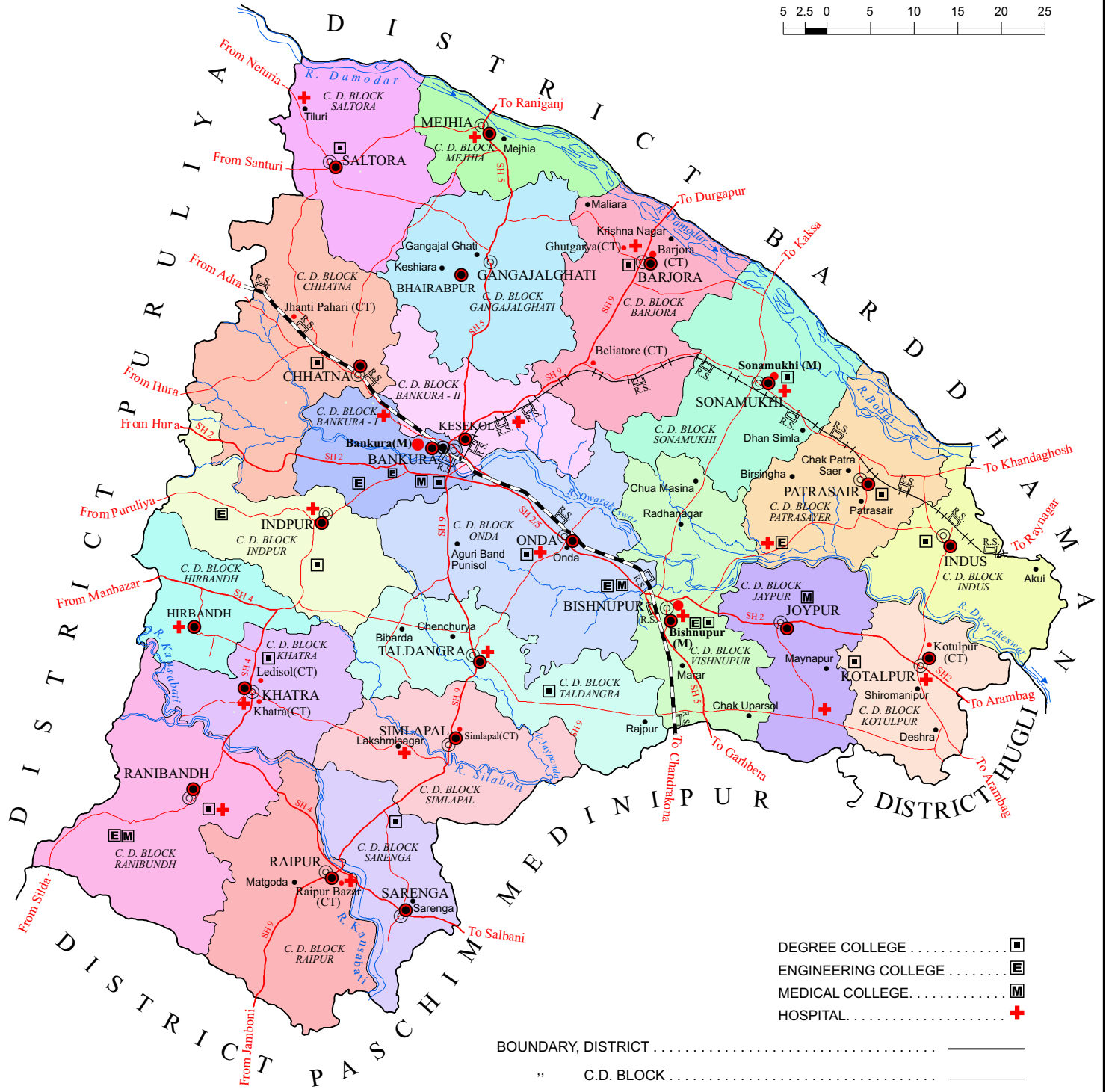
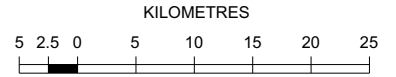
VILLAGE AND TOWN DIRECTORY



2011

**DIRECTORATE OF CENSUS OPERATIONS
WEST BENGAL**

INDIA
WEST BENGAL
DISTRICT BANKURA



- DEGREE COLLEGE [Square with cross]
- ENGINEERING COLLEGE [Square with 'E']
- MEDICAL COLLEGE [Square with 'M']
- HOSPITAL [Cross]

- BOUNDARY, DISTRICT [Dashed line]
- " C.D. BLOCK [Dotted line]
- HEADQUARTERS : DISTRICT, POLICE STATION, C. D. BLOCK [Circle with dot]
- VILLAGES HAVING 5000 AND ABOVE POPULATION WITH NAME [Circle with name]
- URBAN AREA WITH POPULATION SIZE : I, II, III, IV, V, & VI [Red dots]
- STATE HIGHWAY [Line with 'SH 4']
- IMPORTANT METALLED ROADS [Red line]
- RAILWAY LINE WITH STATION, BROAD GAUGE [Line with 'B.G.']
- RAILWAY LINE WITH STATION, NARROW GAUGE [Line with 'N.G.']
- RIVER AND STREAM [Blue line with arrows]

TOTAL AREA OF THE DISTRICT.....	6882.00 Sq. Kms.
TOTAL POPULATION OF THE DISTRICT.....	3596674
TOTAL NUMBER OF VILLAGES.....	3823
TOTAL NUMBER OF INHABITED VILLAGES.....	3585
TOTAL NUMBER OF CENSUS TOWNS.....	9
TOTAL NUMBER OF STATUTORY TOWNS.....	3
DISTANCE FROM STATE CAPITAL TO DISTRICT HEADQUARTERS (APPROX.).....	225 Kms.

MOTIF



Terracotta Horse of Bankura

District Bankura is famous for its Terracotta artefacts which is normally found in many places in the district having great archaeological values. For centuries together, the artisans of this area have mastered the art of Terracotta and have made use of the craft in monumental pieces as well as day to day handicrafts. Among the foremost culminations of this trade is seen in the famous Temple of Bishnupur and the '*Bankura Horse*'.

'Terracotta' is the term normally used for sculpture made up of baked earth and clay-based unglazed or glazed ceramic for utilitarian and ornamental uses including vessels, water and waste pipes; bricks and flower pots; decoration of Buildings, Temples etc. Several vigorous local popular traditions of famed Terracotta Folk Sculpture remain in vogue till today. The illustrious '*Bankura Horse*' has been made famous by the artisans of Bankura, especially of Panchmura, a village, about 8 Km. south-east of Taldangra C. D. Block Headquarter. This '*Bankura Horse*' has reached many parts of the Globe and is now regarded as a symbol of the artistic excellence of Indian rural handicrafts - a fact which finds confirmation in its use as the official crest-motif of the All India Handicraft Board.

The typical feature of '*Bankura Horse*' is the erect neck and ears which make the look more dynamic. Sometimes the horse is made with wider jaws and a visible set of teeth. The eyebrows usually are erect in an observable manner and the forehead is decorated with "*Chandmala*".

The original function of these Terracotta Horses were a ritualistic one. People used to offer them as a token of their devotion to their Deities. Such offerings are also made on the tomb of Muslim Saints whose worshippers are from all communities. The structure of '*Bankura Horse*' has been so furnished as to symbolize a mark of devotion.

Part A

CONTENTS

	Page No.
1. Map of the district	iii
2. Motif	v
3. Foreword	1
4. Preface	3
5. Acknowledgements	4
6. History and scope of the District Census Handbook	5
7. Brief history of the district	6
8. Analytical Note	13
(i) Physical Features	(a) Location and Size (b) Physiography (c) Flora and Fauna (d) Drainage (e) Climate (f) Natural Economic Resources
(ii) Census Concepts and Definitions	27
(iii) Non-Census Concepts and Definitions	32
(iv) Census Findings	(a) Distribution of Population in Rural and Urban Areas (b) Size-Class and Status of Towns with Population, Growth Rate, Density of Population, Sex Ratio, Work Participation Rate, Literacy Rate, Religion, Availability of University Education in the District (c) Mother Tongue, Scheduled Castes and Scheduled Tribes in the District from earlier Census Decades
(v) Brief Analysis of Inset Tables based on Primary Census Abstract, 2011 (Inset Tables 1-35)	51
(vi) Brief Analysis of Inset Tables based on Village Directory and Town Directory, 2011 (Inset Tables 36-45)	83
(vii) Major Social and Cultural Activities of the District like Festivals and Fairs	95
(viii) Brief Description of Places of Religious, Historical or Archaeological Importance and Places of Tourist Interest of the District	99
(ix) Major Characteristics of the District, Contribution of the District in the form of Historical Figures Associated with the District	102
Village and Town Directory	
9. Scope of Village Directory and Town Directory	105
10. Brief Note on Village and Town Directory including abbreviations used in Town Directory	107
11. Section I - Village Directory	
(A) List of Villages merged in Towns and Outgrowths, 2011 Census	115

(B) C.D. Block wise presentation of Village Directory Data		
(a)		
(i)	Saltora C.D. Block Map showing Block boundaries	
(ii)	Alphabetical list of Villages of Saltora C.D. Block along with location Code 2001 and 2011	119
(iii)	Presentation of Village Directory Data of Saltora C.D. Block	124
(b)		
(i)	Mejhia C.D. Block Map showing Block boundaries	
(ii)	Alphabetical list of Villages of Mejhia C.D. Block along with location Code 2001 and 2011	167
(iii)	Presentation of Village Directory Data Mejhia C.D. Block	170
(c)		
(i)	Gangajalghati C.D. Block Map showing Block boundaries	
(ii)	Alphabetical list of Villages of Gangajalghati C.D. Block along with location Code 2001 and 2011	193
(iii)	Presentation of Village Directory Data of Gangajalghati C.D. Block	198
(d)		
(i)	Chhatna C.D. Block Map showing Block boundaries	
(ii)	Alphabetical list of Villages of Chhatna C.D. Block along with location Code 2001 and 2011	241
(iii)	Presentation of Village Directory Data of Chhatna C.D. Block	250
(e)		
(i)	Indpur C.D. Block Map showing Block boundaries	
(ii)	Alphabetical list of Villages of Indpur C.D. Block along with location Code 2001 and 2011	323
(iii)	Presentation of Village Directory Data of Indpur C.D. Block	330
(f)		
(i)	Bankura-I C.D. Block Map showing Block boundaries	
(ii)	Alphabetical list of Villages of Bankura-I C.D. Block along with location Code 2001 and 2011	393
(iii)	Presentation of Village Directory Data of Bankura-I C.D. Block	398
(g)		
(i)	Bankura-II C.D. Block Map showing Block boundaries	
(ii)	Alphabetical list of Villages of Bankura-II C.D. Block along with location Code 2001 and 2011	441
(iii)	Presentation of Village Directory Data of Bankura-II C.D. Block	446
(h)		
(i)	Barjora C.D. Block Map showing Block boundaries	
(ii)	Alphabetical list of Villages of Barjora C.D. Block along with location Code 2001 and 2011	489
(iii)	Presentation of Village Directory Data of Barjora C.D. Block	494
(i)		
(i)	Sonamukhi C.D. Block Map showing Block boundaries	
(ii)	Alphabetical list of Villages of Sonamukhi C.D. Block along with location Code 2001 and 2011	547
(iii)	Presentation of Village Directory Data of Sonamukhi C.D. Block	552
(j)		
(i)	Patrasayer C.D. Block Map showing Block boundaries	
(ii)	Alphabetical list of Villages of Patrasayer C.D. Block along with location Code 2001 and 2011	605
(iii)	Presentation of Village Directory Data of Patrasayer C.D. Block	610
(k)		
(i)	Indus C.D. Block Map showing Block boundaries	
(ii)	Alphabetical list of Villages of Indus C.D. Block along with location Code 2001 and 2011	653
(iii)	Presentation of Village Directory Data of Indus C.D. Block	656

(l)	(i) Kotulpur C.D. Block Map showing Block boundaries	
	(ii) Alphabetical list of Villages of Kotulpur C.D. Block along with location Code 2001 and 2011	699
	(iii) Presentation of Village Directory Data of Kotulpur C.D. Block	704
(m)	(i) Jaypur C.D. Block Map showing Block boundaries	
	(ii) Alphabetical list of Villages of Jaypur C.D. Block along with location Code 2001 and 2011	757
	(iii) Presentation of Village Directory Data of Jaypur C.D. Block	762
(n)	(i) Vishnupur C.D. Block Map showing Block boundaries	
	(ii) Alphabetical list of Villages of Vishnupur C.D. Block along with location Code 2001 and 2011	805
	(iii) Presentation of Village Directory Data of Vishnupur C.D. Block	810
(o)	(i) Onda C.D. Block Map showing Block boundaries	
	(ii) Alphabetical list of Villages of Onda C.D. Block along with location Code 2001 and 2011	853
	(iii) Presentation of Village Directory Data of Onda C.D. Block	862
(p)	(i) Taldangra C.D. Block Map showing Block boundaries	
	(ii) Alphabetical list of Villages of Taldangra C.D. Block along with location Code 2001 and 2011	935
	(iii) Presentation of Village Directory Data of Taldangra C.D. Block	940
(q)	(i) Simlapal C.D. Block Map showing Block boundaries	
	(ii) Alphabetical list of Villages of Simlapal C.D. Block along with location Code 2001 and 2011	983
	(iii) Presentation of Village Directory Data of Simlapal C.D. Block	988
(r)	(i) Khatra C.D. Block Map showing Block boundaries	
	(ii) Alphabetical list of Villages of Khatra C.D. Block along with location Code 2001 and 2011	1041
	(iii) Presentation of Village Directory Data of Khatra C.D. Block	1046
(s)	(i) Hirbandh C.D. Block Map showing Block boundaries	
	(ii) Alphabetical list of Villages of Hirbandh C.D. Block along with location Code 2001 and 2011	1089
	(iii) Presentation of Village Directory Data of Hirbandh C.D. Block	1092
(t)	(i) Ranibundh C.D. Block Map showing Block boundaries	
	(ii) Alphabetical list of Villages of Ranibundh C.D. Block along with location Code 2001 and 2011	1125
	(iii) Presentation of Village Directory Data of Ranibundh C.D. Block	1130
(u)	(i) Raipur C.D. Block Map showing Block boundaries	
	(ii) Alphabetical list of Villages of Raipur C.D. Block along with location Code 2001 and 2011	1183
	(iii) Presentation of Village Directory Data of Raipur C.D. Block	1188
(v)	(i) Sarenga C.D. Block Map showing Block boundaries	
	(ii) Alphabetical list of Villages of Sarenga C.D. Block along with location Code 2001 and 2011	1241
	(iii) Presentation of Village Directory Data of Sarenga C.D. Block	1246

(C)	Appendices to Village Directory Data	
	Appendix I : Summary showing total number of villages having Educational, Medical and other amenities in villages – C.D. Block level	1289
	Appendix I A : Villages by number of Primary Schools	1293
	Appendix I B : Villages by Primary, Middle and Secondary Schools	1293
	Appendix I C : Villages with different sources of drinking water facilities available	1294
	Appendix II : Villages with 5,000 and above population which do not have one or more amenities available	1294
	Appendix III : Land utilization data in respect of Census Towns	1295
	Appendix IV : C.D. Block wise list of inhabited villages where no amenity other than drinking water facility is available	1295
	Appendix V : Summary showing number of Villages not having Scheduled Castes population	1296
	Appendix VI : Summary showing number of Villages not having Scheduled Tribes population	1296
	Appendix VIIA : List of villages according to the proportion of the Scheduled Castes to the total population by ranges	1297
	Appendix VIIB : List of villages according to the proportion of the Scheduled Tribes to the total population by ranges	1362
12.	Section II - Town Directory	
(a)	Town Directory Statement I - Status and Growth History	1429
(b)	Town Directory Statement II - Physical Aspects and Location of Towns, 2009	1430
(c)	Town Directory Statement III - Civic and other Amenities, 2009	1431
(d)	Town Directory Statement IV - Medical Facilities, 2009	1432
(e)	Town Directory Statement V - Educational, Recreational and Cultural Facilities, 2009	1432
(f)	Town Directory Statement VI - Industry and Banking, 2009	1434
(g)	Town Directory Statement VII - Civic and other Amenities in Slums, 2009	1434
(h)	Appendix to Town Directory - Towns showing their Outgrowth with population	1434

FOREWORD

The District Census Handbook (DCHB) is an important publication of the Census Organization since 1951. It contains both Census and non-Census data of urban and rural areas for each District. The Census data provide information on demographic and socio-economic characteristics of population at the lowest administrative unit i.e. of each Village and Town and ward of the District. The Primary Census Abstract (PCA) part of this publication contains Census data including data on household amenities collected during 1st phase of the Census i.e. House Listing and Housing Census. The non-Census data presented in the DCHB is in the form of Village Directory and Town Directory contain information on various infrastructure facilities available in the village and town viz. education, medical, drinking water, communication and transport, post and telegraph, electricity, banking, and other miscellaneous facilities. Later on, the Telegraph Services were closed by the Government of India on 15th July, 2013. The data of DCHB are of considerable importance in the context of planning and development at the grass-root level.

2. In the 1961 Census, DCHB provided a descriptive account of the District, administrative statistics, Census tables and Village and Town Directory including Primary Census Abstract. This pattern was changed in 1971 Census and the DCHB was published in three parts: Part-A related to Village and Town Directory, Part-B to Village and Town PCA and Part-C comprised analytical report, administrative statistics, District Census tables and certain analytical tables based on PCA and amenity data in respect of Villages. The 1981 Census DCHB was published in two parts : Part-A contained Village and Town Directory and Part-B the PCA of Village and Town including the SCs and STs PCA up to Tahsil/Town levels. New features along with restructuring of the formats of Village and Town Directory were added. In Village Directory, all amenities except electricity were brought together and if any amenity was not available in the referent Village, the distance in broad ranges from the nearest place having such an amenity, was given.

3. The pattern of 1981 Census was followed by and large for the DCHB of 1991 Census except the format of PCA. It was restructured. Nine-fold industrial classification of main workers was given against the four-fold industrial classification presented in the 1981 Census. In addition, sex wise population in 0-6 age group was included in the PCA for the first time with a view to enable the data users to compile more realistic literacy rate as all children below 7 years of age had been treated as illiterate at the time of 1991 Census. One of the important innovations in the 1991 Census was the Community Development Block (CD Block) level presentation of Village Directory and PCA data instead of the traditional Tahsil/Taluk/ PS level presentation.

4. As regards DCHB of 2001 Census, the scope of Village Directory was improved by including some other amenities like banking, recreational and cultural facilities, newspapers & magazines and 'most important commodity' manufactured in a Village in addition to prescribed facilities of earlier Censuses. In Town Directory, the statement on Slums was modified and its coverage was enlarged by including details on all slums instead of 'notified slums'.

5. The scope and coverage of Village Directory of 2011 DCHB has been widened by including a number of new amenities in addition to those of 2001. These newly added amenities are : Pre-Primary School, Engineering College, Medical College, Management Institute, Polytechnic, Non-formal Training Centre, Special School for Disabled, Community Health Centre, Veterinary Hospital, Mobile Health Clinic, Medical Practitioner with MBBS Degree, Medical Practitioner with no degree, Traditional Practitioner and faith Healer, Medicine Shop, Community Toilet, Rural Sanitary Mart or Sanitary Hardware Outlet in the Village, Community Bio- gas, Sub Post Office, Village Pin Code, Public Call Office, Mobile Phone Coverage, Internet Cafes/ Common Service Centre, Private Courier Facility, Auto/Modified Autos, Taxis and Vans, Tractors, Cycle-pulled Rickshaws, Carts

driven by Animals, Village connected to National Highway, State Highway, Major District Road, and Other District Road, Availability of Water Bounded Macadam Roads in Village, ATM, Self-Help Group, Public Distribution System(PDS) Shop, Mandis/Regular Market, Weekly Haat, Agricultural Marketing Society, Nutritional Centers (ICDS), Anganwadi Centre, ASHA (Accredited Social Health Activist), Sports Field, Public Library, Public Reading Room, Assembly Polling station, Birth & Death Registration Office. In the Town Directory, seven Statements containing the details and the data of each Town have been presented viz. (i) Status and Growth History of Towns,(ii)- Physical Aspects and Location of Towns, (iii) Civic and other Amenities, (iv) Medical Facilities, (v) Educational, Recreational & Cultural Facilities, (vi) Industry & Banking, and (vii) Civic & other amenities in Slums respectively. CD Block wise data of Village Directory and Village PCA have been presented in DCHB of 2011 Census as presented in earlier Census.

6. The data of DCHB 2011 Census have been presented in two parts, Part-A contains Village and Town Directory and Part-B contains Village and Town wise Primary Census Abstract. Both the Parts have been published in separate volumes in 2011 Census.

7. The Village and Town level amenities data have been collected, compiled and computerized under the supervision of Shri Dipak Ghosh, IAS, Director of Census Operations, West Bengal. The task of Planning, Designing and Co-ordination of this publication was carried out by Dr. Pratibha Kumari, Assistant Registrar General (SS) under the guidance & supervision of Dr. R.C. Sethi, Ex-Addl. RGI and Shri Deepak Rastogi present Addl. RGI. Shri A.P. Singh, Deputy Registrar General (Map) provided the technical guidance in the preparation of maps. Shri A.K. Arora, Joint Director of Data Processing Division under the overall supervision of Shri M.S. Thapa, Addl. Director (EDP) provided full co-operation in preparation of record structure for digitization and validity checking of Village and Town Directory data and the programme for the generation of Village Directory and Town Directory including various analytical inset tables as well as Primary Census Abstract (PCA). The work of preparation of DCHB, 2011 Census has been monitored in the Social Studies Division. I am thankful to all of them and others who have contributed to bring out this publication in time.

New Delhi
Dated : 16-06-2014

(C. Chandramouli)
Registrar General &
Census Commissioner, India

PREFACE

The District Census Hand Book or DCHB is the most popular and widely used publication which is compiled and prepared by the Census Organization. The first ever DCHB was published in the year 1951. Thereafter Census Directorate is coming up with the publication of DCHB in every decadal Census and the present volume of DCHB of 2011 is seventh in the series.

Over the time, the contents of DCHB have been changing keeping in track with the requirement of the data user on different amenities. Since DCHB is a compilation of Census and non-Census data, the presentation is being done in two parts, viz. the Part-A and Part-B separately for each district. Part-A contains Village & Town Directory data with some important tables depicting availability of basic civic amenities such as drinking water facilities, educational facilities, post & telegraph facilities, banking facilities etc. at the C.D. Block/Village and Town level. Part-B on the other hand contains District Primary Census Abstract of Total Population including Scheduled Castes and Scheduled Tribes at the C.D. Block/Village level and ward level for urban units like for Statutory Towns and Census Towns. Part-B contains data for sex wise distribution of population, age group of 0-6 years, literate and illiterate, Scheduled Castes and Scheduled Tribes, worker and non-worker data, economic category i.e. cultivator, agricultural labour, household industry worker and other worker.

Apart from the above, DCHB also furnishes a variety of essential information pertaining to the district like brief history, administrative set-up, location, climate, economic resources, land use, transport, industry, trade and commerce, place of historical, archaeological and tourists importance etc. It also provides brief analysis of Census data, presentation of the data through various tables, graphs and maps that made the publication much more attractive and valuable.

While preparation of DCHBs of Census of India, 2011 our most sincere and deepest gratitude is expressed to Shri Sailesh, IAS, Registrar General and Census Commissioner, India for his constant inspiration, support and valuable suggestions. Our sincere and deepest thanks and gratitude also goes to Dr. C. Chandramouli, IAS, former Registrar General and Census Commissioner, India. Our thanks also go to Shri Kameswar Ojha, Additional Registrar General, India. The support and assistance of Dr. R.C. Sethi and Shri Deepak Rastogi, former Additional Registrar Generals, India worth special mentioning. We are also grateful to Dr. A.P. Singh and Dr. R. Joseph, former Deputy Registrar Generals (Map) for providing the technical guidance in the preparation of maps and to Dr. Pratibha Kumari, Deputy Registrar General (SS) for her overall supervision. Shri A.K. Arora, Joint Director of Data Processing Division under the overall supervision of Shri M.S. Thapa, Additional Director (EDP) provided full co-operation in preparation of record structure for digitization and validity checking of Village and Town Directory data and the computer programming for generation of Village Directory and Town Directory data including various analytical inset tables as well as Primary Census Abstract (PCA). Heartfelt thanks to all the Officers of the Office of the Registrar General, India who contributed their share in befitting manner.

The sincere contributions made by the District Magistrates of all districts, Municipal Commissioners of Kolkata and Haora Municipal Corporations, District Census Officers, Additional District Census Officers (Officer In-charge, Census) and the Block Development Officers (BDOs) are worth mentioning. The contribution of officials of innumerable Villages, C.D. Blocks and Towns of all the districts of West Bengal are hereby greatly acknowledged for their sincere efforts in collecting the data of villages and towns under their jurisdiction.

At this Directorate level, sincere thanks are due to all those who put utmost sincerity and zeal towards the successful completion of this publication within the stipulated time. As it is not feasible to express recognitions individually, a separate page of acknowledgement is included in this publication.

Kolkata, the 25th July, 2016

Directorate of Census Operations, West Bengal

Acknowledgements

- A. The Directorate of Census Operations, West Bengal respectfully acknowledges the devoted, sincere hard work rendered by about two lakhs Census Enumerators, Supervisors and Officials at the District, Block and Municipal levels without whose heroic efforts, the Census 2011 could never be undertaken.
- B. The Census Directorate, West Bengal also gratefully acknowledges the sincere and dedicated work of the following officers/officials of this Directorate associated with the preparation of this District Census Hand Book, 2011 whose hard-work, dedication and diligence has made the publication of this volume possible.

Drafting Scrutiny and Finalization of Analytical Notes :

Shri Pranab Kr. Majumdar	Joint Director (Retired)	Dr. Palash Chandra Coomar	Joint Director
Shri Subhash Dasgupta	Deputy Director	Shri Arunasish Chatterjee	Deputy Director
Shri P.P. Joy	Deputy Director	Smt. Keka Ghosh	Asstt. Director
Shri Subhasish Chatterjee	Asstt. Director	Smt. Parnalekha Dasgupta	Asstt. Director
Smt. Moumita Guha	Asstt. Director	Smt. Sayantika Basu	Asstt. Director
Smt. Tandra Dutta	Asstt. Director	Dr. Utpal Kumar Mandal	Sr. Geographer
Shri Prasun Ganguly	D.E.O. Grade-B		

Data Processing and Generation of Tables at DCO level, Validation of Data, Drafting of Write-Ups :

Smt. Lopamudra Ghosal	S.I. Grade I	Shri Siddhartha Chatterjee	S.I. Grade I
Shri Sandip Kumar Panja	S.I. Grade I	Shri Sujita Kumar Pradhan	S.I. Grade I
Shri Tarun Sarkar	S.I. Grade I	Shri Arvind Kushwaha	S.I. Grade I
Smt. Nayana Nandan	S.I. Grade I	Smt. Debsmita Mazumder	S.I. Grade I
Shri Prasun Ganguly	D.E.O. Grade B	Shri Bibhas Kanti Hira	D.E.O. Grade B
Smt. Arpita Ghosh	Former Compiler	Smt. Hemlata Singh	Former Compiler
Smt. Aditi Goswami	Compiler	Shri Deepak Kumar	Compiler

Officers and Officials of Data Centre

Preparation of Maps :

Shri Kailash Das	Research Officer (Map)	Dr. Utpal Kumar Mandal	Sr. Geographer
Shri Pradeep Kumar Das	Sr. Drawing Assistant	Smt. Suman Topno	Sr. Draughtsman
Shri Kartick Murmu	Sr. Draughtsman	Shri Asok Mondal	Sr. Draughtsman
Shri Prashanta Roy	Sr. Draughtsman	Shri Sanjib Das,	Sr. Draughtsman
Shri Tapan Bhattacharjee	Sr. Draughtsman	Shri Kaushik Bhattacharjee	Sr. Draughtsman

Preparation of Camera Ready Copy :

Shri Prasun Ganguly	D.E.O. Grade B
---------------------	----------------

Preparation of e-book :

Shri Prashant Kumar	Sr. Supervisor	Shri Prasun Ganguly	D.E.O. Grade B
Shri Bibhas Kanti Hira	D.E.O. Grade B	Shri Prashanta Roy	Sr. Draughtsman

ORGI – Data Processing Division :

Shri Jaspal Singh Lamba	Deputy Director	Ms. Usha	Asstt. Director
Shri Anurag Gupta	DPA Grade 'A'	Shri Mukesh K. Mahawar	DPA Grade 'A'
Ms. Shagufta Nasreen Bhat	DRA Grade 'A'	Ms. Kiran Bala Saxena	Sr. Supervisor

HISTORY AND SCOPE OF THE DISTRICT CENSUS HANDBOOK

The need of data at the grass root level for the administrative and planning purposes at sub micro level as well as academic studies prompted the innovation of District Census Handbook. District Census Handbook is a unique publication from the Census organization which provides most authentic details of Census and non-Census information from village and town level to district level. The District Census Handbook was firstly introduced during the 1951 Census. It contains both Census and non-Census data of urban as well as rural areas for each district. The Census data contain several demographic and socio-economic characteristics of the lowest administrative unit i.e. of each village and town and ward of the district. The non-Census data comprise of data on availability of various civic amenities and infrastructural facilities etc. at the town and village level which constitute Village Directory and Town Directory part of the DCHB. The data of DCHB are of considerable importance in the context of planning and development at grass-root level.

In 1961 Census DCHB provided a descriptive account of the district, administrative statistics, Census tables and village and town directory including Primary Census Abstract. This pattern was changed in 1971 Census and the DCHB was published in three parts: Part-A related to village and town directory, Part-B to village and town PCA and Part-C comprised analytical report, administrative statistics, district Census tables and certain analytical tables based on PCA and amenity data in respect of villages. The 1981 Census DCHB was published in two parts: Part-A contained village and town directory and Part-B the PCA of village and town including the SCs and STs PCA up to tahsil/town levels. New features along with restructuring of the formats of village and town directory were added into it. In Village Directory, all amenities except electricity were brought together and if any amenity was not available in the referent village, the distance in broad ranges from the nearest place having such an amenity, was given.

The pattern of 1981 Census was followed by and large for the DCHB of 1991 Census except the format of PCA. It was restructured. Nine-fold industrial classification of main workers was given against the four-fold industrial classification presented in the 1981 Census. In addition, sex wise population in 0-6 age group was included in the PCA for the first time with a view to enable the data users to compile more realistic literacy rate as all children below 7 years of age had been treated as illiterate at the time of 1991 Census. One of the important innovations in the 1991 Census was the Community Development Block (C.D. Block) level presentation of village directory and PCA data instead of the traditional Tahsil/Taluk/PS level presentation.

As regards DCHB of 2001 Census, the scope of Village Directory was improved by including some other amenities like banking, recreational and cultural facilities, newspapers & magazines and 'most important commodity' manufactured in a village in addition to prescribed facilities of earlier Censuses. In Town Directory, the statement on Slums was modified and its coverage was enlarged by including details on all slums instead of 'notified slums'.

The scope and coverage of Village Directory of 2011 DCHB has been widened by including a number of new amenities in addition to those of 2001. In the Town Directory, seven Statements containing the details and the data of each town have been presented viz.; (i) Status and Growth History of towns, (ii) Physical Aspects and Location of Towns, (iii) Civic and other Amenities, (iv) Medical Facilities, (v) Educational, Recreational & Cultural Facilities, (vi) Industry & Banking, and (vii) Civic & other amenities in Slums respectively. CD Block wise data of Village Directory and Village PCA have been presented in DCHB of 2011 Census as presented in earlier Census. The data of DCHB 2011 Census have been presented in two parts, Part-A contains Village and Town Directory and Part-B contains Village and Town wise Primary Census Abstract. Both the Parts have been published in separate volumes in 2011 Census.

Brief history of the District :

Bankura district (bæn'kuərə) is one of the seven districts of Burdwan Division of West Bengal. The district may be described as the "connecting link between the plains of Bengal on the east and Chhota-Nagpur plateau on the west."

Once Centre of the famous Malla kingdom, the district and its surrounding regions are identified for its later middle age period's historical and cultural significance. The religion of the Malla kingdom was Vaishnavism which shaped the culture of the region. In 1765, the Malla Kingdom was annexed with the British East India Company and the modern Bankura district took its form in 1881 and was named after its headquarters.

There is no authentic historic document relating to the naming of the district. Some critic cites that the name may have been derived from the language of the Kol-Mundas, where 'baku' means extremely beautiful and 'orah' or 'rah' means habitation. Some says that it may have come from the word 'banka' which means zig-zag. Again, take into account that one of the most influential deities in the district is Dharmathakur and he is locally called Bankura Roy. Some says that the district headquarters and the district is named after his founder, a tribal chief named Banku Rai. Another legend suggests that the town was named after Bir Bankura, one of the twenty-two sons of Bir Hambir, the *Raja* (King) of Bishnupur who developed the town that now bears the name Bankura. It has also been suggested that the name is a corruption of the word Bankunda, meaning five tanks. The name Bacoonda is found in old official records.

Sign of early human habitation are found in the area of Dihar. It is said the about 1000 BC people used to settle on the north bank of the Dwarakeswar. Bankura district was inhabited by various tribes who have come from northern India and settled here. As a part of ancient Rarh, the people of the district are referred to as *asuras* (demons) in Aitareya Aranyaka (around 7th century BC). Old Jain book Acaranga Sutra (around 4th century) also described the people of this are as uncivilized and barbaric.

Susunia edict of the 4th century written in Prakrit and Sanskrit suggests that Chandravarman, son of Simhavarman, was the ruler Pushkarana (modern Pokhanna in Bankura district). According to the inscription on the Allahabad pillar, Chandravarman was defeated by Samudragupta and the area became a part of the Gupta Empire. The area was for many years part of Dandabhukti and Bardhamanbhukti. By 6th century A.D. when the Gupta power was declining, Sasaka became the King of Gour sometime before 606 A.D. with his capital at Karnasuvarna and all the tracts surrounding the present day Bankura district appear to have been included in Sasanka's Empire. With the death of Sasanka his empire broke up and with the rise of Gopal in 8th century, the Pal Empire became the principal power of Eastern India. But probably the Pal Empire didn't extend south of the Damodar river before Devpal's regime and that too for a brief spell.

From around 7th century till around the advent of British rule, the Bishnupur kingdom of the district have witness the rise and fall of Hindu rulers. Bishnupur was then called Mallabhum as smaller kingdoms of aboriginal tribes, such as Dhalbhum, Tungbhum, Samantabhum and Varahabhumi or Varabhumi were gradually subdued and overshadowed by the Malla kings of Bishnupur.

Malla dynasty was founded by Adi Malla, ruled in Laugram which is almost 8.4 kilometres (5.2 miles) from Kotulpur, for 33 years. Adi Malla was a title bestowed to him when he was only 15 years as because there were no wrestlers to beat him. The word Adi Malla means the original or unique wrestler. He was known as the Bagdi Raja. Jay Malla, the successor and his son extended his domain and shifted his capital to Bishnupur. The subsequent kings steadily extended their kingdom. Other renowned rulers of Malla dynasty were Kalu Malla, Kau Malla, Jhau Malla and Sur Malla.

Vaishnavism : The 49th ruler of the Malla dynasty was Bir Hambir who flourished around 1586 AD and ruled in 16th-17th century. He was contemporary of the Mughal Emperor Akbar and Muslim historians mentioned his involvement on the side of Mughals in their struggle against the Afghans. For gaining suzerainty he used to pay an annual tribute to the Muslim viceroys of Bengal. Worship of Madan Mohan in Bishnupur was introduced by him after he was converted to Vaishnavism by Srinivasa.

Mughal Period : Geographically Bankura is protected by the hurried current of Damodar river and by a widespread region of scrub wood and *sal* jungle. The powerful Malla kings ruled the area rather peacefully. Even the great Mughal didn't intervene. Later the suzerainty of the Mughal rulers was acknowledged by the Malla Kings of Vishnupur by way of paying the annual tributes. However in 1590, Malla King Bir Hambir rescued Jagat Singh - the son of Akbar's General Raja Man Singh - during a battle at Raipur in present Bankura between the Mughal and the Afghan. Raja Man Singh also came to his help when the Afghans attacked Bir Hambir for his loyalty to the emperor of Delhi. Later Bir Hambir reigned for a long time almost as a sovereign. There is, however, instances of several stray clashes between Utkal kings and Muslim invaders over possession of some other parts of the present day district.

Maratha Raids : The Bishnupur Rajas started declining in the first half of the 18th century. First, the Maharaja of Burdwan seized the Fatehpur Mahal, and then the Maratha invasions laid waste their country. Myth runs that when the Marathas under Bhaskar Rao attacked Bishnupur in 1742, the troops of Gopal Singh put up a spirited fight. Suddenly Gopal Singh ordered to retreat them within the fort and asked the citizens to pray to Madan Mohan in order to save the city. Madan Mohan responded and the cannons were fired without human assistance. The Maratha's retreated but took control over the less protected parts of the kingdom. Bishnupur Raj family was ruined due to intrigue and litigation and eventually in 1806, the estate was sold for arrears of land revenue and bought up by the Maharaja of Burdwan.

British Administration : In the year 1760, Bishnupur was ceded to the British with the rest of Burdwan chakla. The Marathas had laid the country waste and famine of 1770 completed the misery of the kingdom. People swept away, cultivation failed and there was lawlessness everywhere due to lack of powerful administration as once the powerful king had been reduced to the status of a mere *zamindar*. Making Suri the capital, Bishnupur was united with Birbhum in 1787 but rebellious situation prevailed. Till 1793, Bankura continued to be part of Birbhum, when it was transferred to the Burdwan collectorate.

Towards the end of the 18th century, when Bankura was part of Jungle Mahals, certain portions of the district around Raipur were affected by the Chuar rebellion. The disturbances of the Chuars in 1832 in the western part of the district lead to the disbandment of the Jungle Mahals in 1833. Bishnupur was transferred to Burdwan. In 1872, the parganas of Sonamukhi, Indas, Kotulpur, Shergarh and Senpahari were transferred from Manbhum to Burdwan. In 1879, the district acquired its present shape with the *thanas* (Police Stations) of Khatra and Raipur and the outpost of Simplal being transferred from Manbhum, and the *thanas* of Sonamukhi, Kotulpur and Indas being retransferred from Burdwan. However, it was known for some time as West Burdwan and it came to be known as Bankura district from 1881 onwards only. Since then there has been no change either in the physical boundary of the district or in the administration of justice.

Administrative Set-up of district :

(i) Region of the State where district is located :

District Bankura is situated on the Western periphery of the State of West Bengal and is included in the Bardhaman Division. Till 1956, the district formed the Western boundary of the state bordering Bihar (now Jharkhand). After inclusion of district Purulia in West Bengal in 1956, Puruliya became the western most district of the state.

(ii) Total number of CD Blocks or the next Administrative units after district and changes therein including jurisdictional changes during 2001-2011 :

The district Bankura is divided into three Sub-Divisions, viz. (1) Bankura (Sadar) (2) Bishnupur and (3) Khatra. There are 23 Police Stations in the district. Bankura (Sadar) Sub-Divisions has got 8 Police Stations namely Bankura, Chhatna, Saltora, Mejia, Gangajal Ghati, Barjora, Beliatore and Onda. Bishnupur Sub-Division has got 6 Police Stations namely Bishnupur, Joypur, Kotulpur, Sonamukhi, Patrasayer and Indus. Khatra Sub-Division has got 9 Police Stations namely Indpur, Khatra, Hirabandh, Ranibandh, Barikul, Taldangra, Simlapal, Raipur and Sarenga.

There are 22 Community Development (C.D.) Blocks in the district namely Saltora, Mejhia, Gangajalghati, Chhatna, Indpur, Bankura - I, Bankura - II, Barjora, Sonamukhi, Patrasayer, Indus, Kotulpur, Jaypur, Vishnupur, Onda, Taldangra, Simlapal, Khatra, Hirbandh, Ranibundh, Raipur and Sarenga. Out of these, Bankura (Sadar) Sub-Division consists of 8 C.D. Blocks namely Bankura-I, Bankura-II, Chhatna, Saltora, Mejia, Gangajal Ghati, Barjora and Onda. Bishnupur Sub-Division consists of 6 C.D. Blocks namely Bishnupur, Joypur, Kotulpur, Sonamukhi, Patrasayer and Indus. Khatra Sub-Division consists of 8 C.D. Blocks namely Indpur, Khatra, Hirabandh, Ranibandh, Taldangra, Simlapal, Raipur and Sarenga.

(iii) Total number of Towns/Villages etc. :

Total number of urban units in Bankura is 12, out of which there are 3 municipalities i.e. Statutory Towns viz. Bankura (M), Bishnupur (M) and Sonamukhi (M) and 9 Census Towns viz. Jhanti Pahari (CT), Ghutgarya (CT), Barjora (CT), Beliatore (CT), Kotulpur (CT), Simlapal (CT), Ledisol (CT), Khatra (CT) and Raipur Bazar (CT).

The district has 22 Panchayat Samities with 190 Gram Panchayats consisting of 3823 villages.

(iv) If the district is newly created, the area from which it has been carved out :

It is not a newly created district.

(v) Urban Local Bodies :

India has seen the formation of urban local bodies since the time of Indus Valley Civilization. The first Municipal Corporation was set up at erstwhile Madras (now Chennai) under a charter granted by James-II during the British rule in 1687. There are different types of urban local bodies, namely, Municipal Corporations, Municipal Councils, Municipalities, Notified Area Committees, Cantonment Boards etc. Except the Cantonment Boards all other types of municipal bodies are governed by the state Municipal Laws. Cantonment Boards are controlled by the Central Act called Cantonment Acts, 1924. A municipality is constituted with elected members of the inhabitants of a city or town. Municipal corporations, and is created by the enactment of State Legislatures or of Parliament in case of Union Territories. The area which does not fulfil all the conditions lay down as necessary for the constitution of a municipality or it may also be created for newly developing towns or areas are known as Notified Area Committee. Except Notified Area, the councils of all these corporate bodies comprise of elected members of the public through adult franchise (citizen of 18 years and above) based on secret ballot. The Notified Area is governed by the state governments through a body nominated by it. Apart from overall planning, creation and maintenance of Civil Administration, the primary object of every urban local body is to provide certain civic amenities to the people. As already stated, there are three municipalities in Bankura, viz. Bankura, Bishnupur and Sonamukhi. All the three municipalities came into existence in the 19th century. Bankura Municipality was established on April 1, 1869, Bishnupur Municipality on September 1, 1873 and Sonamukhi Municipality between 1886-87.

(vi) Civil Administration :

The Civil Administration of the district consists of the District Magistrate as the Principal Executive with 3 Sub-Divisional Officers being the Sub-Divisional heads and one Block Development Officer for each C.D. Block. Under the Police Administration, Superintendent of Police is the head of the district and under him there are 3 Sub-Divisional Police Officers with Inspector-in-charge/Officer in charge in each police station. At the district Head Quarter District Judge is the head of the Judiciary. The Sub-Divisional Judicial Magistrate sits in the Courts at the Sub-Divisional level.

Analytical Note

Analytical Note

Physical features :

(a) Location and Size :

Geographically Bankura district is situated between 22°38'N and 23°38' North latitudes and between 86°36'E and 87°46' East longitudes. It is bounded by Purba Medinipur and Hugli district to the East, Puruliya to the West, District Bardhaman to the North and Paschim Medinipur to the South. Bankura is almost triangular in shape with a total area of 6,882 sq. kms. Its north to south extension is of 112 km. and that of east to west is of 120 km.

(b) Physiography :

The district is described as the “*connecting link between the plains of Bengal on the east and Chota Nagpur plateau on the west.*” The areas to the east and north-east are low lying alluvial plains, similar to predominating rice lands of Bengal. To the west the surface gradually rises which gives way to undulating country, interspersed with rocky hillocks. Much of the district is covered with jungles. The regions of the district could be divided into broad three parts viz. 1) the hilly areas to the west, 2) the connecting undulating tract in the middle, and 3) the level alluvial plains to the east.

The greater portion of the district consists of a rolling country covered by laterite and alluvium. While metamorphic or gneissose rocks are found to the extreme west, to the east there is a wide plain of recent alluvium. Strong massive runs of hornblende varieties stretch across the region in tolerably continuous lines, the general strike being nearly east and west.

The most characteristic geological feature of the district is the area of laterite and associated rocks of sand and gravel. At some places one finds hard beds of laterite. At other places it is decomposed and reorganised. Locally, the ferruginous rock is called *kankar*. The calcareous concretions, commonly used as the sources of lime, are known as *ghutin*.

The Gondwana system is represented in the northern portion of the district, south of the Damodar, between Mejia and Biharinath Hill. The beds covered with alluvium contain seams of coal belonging to the Raniganj system.

Topographically the district has been divided into 6 sub-micro regions viz.

1. Main Bankura Upland – characterized by undulating terrain with many hills and ridges along the north-western boundary of the district and having a gradual descent from the Chhatonagpur plateau.

2. Bankura Upland – continuation from the main Bankura Upland lies over a small tract in the south-east corner.

3. Bankura-Vishnupur Radh Plain – the elevation rises gradually in undulating surface but abruptly in hilly tract towards west extending between western hilly tract and eastern alluvial plains. The hillocks range in the region from 90 to 180 metres respectively.

4. Patrasair Plain – a fertile plain area with a gradual slope towards south-west located in the north-east part.

5. Selai Plain – a plain area with few undulations in the west which extends till to the south-central part.

6. Middle Kasai Basin – mainly a plain area shaped by the Kasai river flowing from north-west to south-east and covers the north-western part of the district.

Average elevation of the district from mean sea level is 448 metres.

(c) Flora & Fauna :

The eastern portion of the district forms part of the rice plains of West Bengal. The land under rice cultivation contains the usual marsh weeds of Gangetic plain. Aquatic plants and water weeds are found in ponds, ditches and still streams. Around human habitations there are shrub species such as *Glycosmis*, *Polyalthia Suberosa*, *Clerodendron Infortunatum*, *Solanum Torvum* and various other species of the same genus, besides *Trema*, *Streblus* and *Ficus Hispidia*. The larger trees are Banyan, Red Cotton Tree (*Bombax Malabaricum*), Mango (*Mangifera Indica*), Jiyal (*Ocotea Wodier*), Phoenix *Dactylifera* and *Borassus Flabellifer*. Other plants found include *Jatropha Gossypifolia*, *Urena*, *Heliotropium* and *Sida*. Forests or scrub jungles contain *Wendlandia Exserta*, *Gmelina Arborea*, *Adina Cordifolia*, *Holarrhena Antidysenterica*, *Wrightia Tomentosa*, *Vitex Negundo* and *Stephegyne Parvifolia*.

The western portion of the district is higher. The uplands are either bare or covered with scrub jungle of *Zizyphus* and other thorny shrubs. This thorny forest gradually merges into sal (*Shorea Robusta*) forest. Low hills are covered with *Miliusa*, *Schleichera*, *Diospyros* and other trees.

Some of the common trees of economic interest found in the district are : Alkushi (*Mucuna Pruriens*), Amaltas (*Cassia Fistula*), Asan (*Terminalia tomentosa*), Babul (*Acacia Arabica*), Bair (*Zizyphus Jujuba*), Bael (*Aegle Marmelos*), Bag Bherenda (*Jatropha Curcas*), Bichuti (*Tragia Involucrate*), Bahera (*Terminalia Belerica*), Dhatura (*Datura Stramonium*), Dhaman (*Cordia Macleoidii*), Gab (*Diospyros Embmyopteris*), Harra (*Terminalia Chebula*), Imli (*Tamarindus Indica*), Kuchila (*Strychnos Nux Vomica*), Mahua (*Bassia Latifolia*), Palas (*Butea Frondosa*), Sajina (*Moringa Pterygosperma*), Kend (*Diospyros Melanoxylon*), Mango, Date Palm, Neam, Papal, Banyan, Red Cotton Tree and Jiyal.

Denudation of forest has left the fauna of Bankura rather small. Jackals and foxes are found in the forests of the district though leopard, panther or wolf, which was found in abundant earlier, has become rare. Sloth Bear and Wild Cats (*Ban Biral*) are found in small numbers. Common Otter (*Bhodor*) is found in ponds, tanks and rivers. The palm and small Indian Civets (*Bham*, *Khatas*, *Gandhagokul*), the small Indian Mongoose and the Indian Grey Mongoose (*Neul*), the nocturnal Hyaena, Wild Pig (*Buno Suar*), the common Hare (*Khargosh*), *Lal-bandar*, the Langur (*Hanuman*), Squirrel and Porcupine etc. are familiar animals of the district. Water-holes have been dug at suitable places in the Ranibandh area to attract wild life. Many species of snakes are found in the district viz. Python (*Mayal*), Cobra (*Keute*, *Gokhro*), common and banded Kraits, Russel's Viper (*Chandrabora*), Rat Snake (*Dhamna*), Checkered Kkeelback (*Heley*) and *Enhydris (Dhonra)* are prominent. The numerous species of birds are found in the district.

(d) Drainage :

The drainage system of the district is mainly controlled by rivers like Damodar, Dwarakeswar and Kangsabati along with their network of tributaries. All the rivers have a south-easterly flow and the rivers are almost parallel to each other. Damodar river rises in hilly country of Palamau District of Chhotonagpur and before it touches the Bankura it receives the water of many smaller hill streams including those of the Barakar, its principal tributary. The Dwarakeswar rises from neighbouring Puruliya district, flows through the middle of Bankura and divides it into two halves. The Silabati, popularly known as Silai, is the largest tributary of Dwarakeswar, the Joypanda is the principal tributary of the Silabati. The Kangsabati or the Kasai is the third largest river in the district, which rises in the hilly terrain of Jhalda C.D. Block in the adjoining district of Purulia and enters Bankura district in Khatra C.D. Block and after flowing for about 56 kms it enters Midnapur district at the south east corner. Also some other rivers or tributaries, like Gandheswari, Sali, Arkasha, Birai, Bodai etc. plays important role of the districts irrigation. All the rivers are seasonal, hence the district is drought prone.

Main water features such as tank, lake reservoir etc.

Except the Mejia Beel, formed by the overflow of the Damodar river, there is no natural lake in the district. Few natural ponds along the banks of Silabati and Joypanda are also found and these are locally called as *asura panj*. As the district is drought prone, some reservoirs and good number of tanks are also found which are locally called *Bandh*. In the undulating west of the district, the surface drainages are confined by natural embankments at suitable places. In the east, the ordinary forms of tank with four embanked sides are found. Excepting a few, most of these tanks are of considerable antiquity, constructed by Bir Singh, the Malla *Raja* of Vishnupur. Names of some of these famous tanks are Jamunabandh, Krishnabandh, Lalbandh, Kalindibandh, Shyambandh etc. Some water falls in the southern slope of the Susunia hill are also found.

(e) Climate :

The climate of Bankura district is tropical, dry and sub-humid. Average of the maximum and minimum temperature in degree Celsius of the district for the preceding 5 years is shown below :

<u>Year</u>	<u>Maximum</u>	<u>Minimum</u>
2007	43	7
2008	43	8
2009	46	9
2010	46	6
2011	41	6

(Source : District Statistical Hand Book, Bankura, 2010-11)

The actual yearly rainfall in millimetre of the district for the preceding 5 years is shown below. As a drought prone district one can understand that absence of good rainfall is one of the vital reasons. Nor-Westerns (locally known as *kalbaisakhi*) occasionally occur during March-April.

<u>Year</u>	<u>Annual Rainfall (in mm.)</u>
2007	1,803
2008	1,561
2009	1,231
2010	917
2011	1,740

(Source : District Statistical Hand Book, Bankura, 2010-11)

(f) Natural Economic Resources :

(i) Forestry : By knowing the importance of forest and related administration to serve the larger number of the people, the West Bengal Government had taken decision way back from India's pre-Independence period to create Forest Administration to provide conservation and management for forest flora and fauna and deliver people friendly services to those living in and around the forests. The entire Bankura territorial forest comes under the control of the Chief Conservator of Forests, Central Circle, who has a office at Survey Building, Alipur, Kolkata.

In forest areas, majority of the population depend on the forest for various purposes like grazing, firewood, collection of *Sal* leaves & seeds, mushrooms etc. Since the pressure on the forests is high, some minimum amount of forest degradation has almost become unavoidable. However, the Joint Forest Management (JFM) has taken roots in the district and its contribution for greening and conserving the forests of the district is immense. The JFM aims all round development of forest fringe areas. From the below table one can get a vivid idea about the forest area etc. of the district for the preceding five years.

**Classification of Forest Area, Out-turn of Forest Produce, Revenue and Expenditure
of Forest Department in Bankura district**

Item (1)	Unit (2)	2006-07 (3)	2007-08 (4)	2008-09 (5)	2009-10 (6)	2010-11 (7)
1. Area by class of forest						
Reserved forest	hectare	3,889	4,449	4,449	4,449	4,572
Protected forest	"	1,31,199	1,32,002	1,32,002	1,32,002	136,262
Un-classed state forest	"	7,756	2,713	2,713	2,713	2,206
Khas forest	"	-	-	-	-	-
Vested waste land	"	-	-	-	-	-
Forest owned by corporate bodies	"	-	-	-	-	-
Forest owned by private individuals	"	-	-	-	-	-
Total		1,42,844	1,39,164	1,39,164	1,39,164	1,43,040
2. Forest Produce						
Timber	thousand cu. metre	5.562	5.011	5.379	4918.414	546.63
Fuel	"	21.684	6.965	13.992	8945.432	950.23
Pole	Number	232043	197767	339098	171892	307030
3. Revenue & Expenditure						
Revenue	Rs. in thousands	30619	59207	68491	148972	170799
Expenditure	"	142740	203087	182203	543342	631482

(Source : District Statistical Hand Book, Bankura, 2010-11)

(ii) Minerals and Mining : Though the district is referred as “connecting link between the plains of Bengal on the east and Chota Nagpur plateau on the west”, still we haven’t find any large deposits of minerals in the district which is commonly available in the plateau regions. Few coal mines are found in C.D. Blocks area of Saltora, Mejia and Barjora. Quartzite and china clay are available in the Susunia Hill area.

(iii) Soil & Cropping Pattern : A few words about the hill of the district need to be mentioned while discussing the soil and cropping pattern. The hills of the district consist of outliers of the Chota Nagpur plateau and only two are of great height – Biharinath and Susunia. While the former rises to a height of 448 metres (1,470 feet), the latter attains a height of 440 metres (1,440 feet). There are a number of low hills in the Saltora area. The Mejia hill rising to a mere 60 metres (200 feet) from the base or the Karo hill, halfway between Mejia and Bankura, rising a little higher to about 120 metres (390 feet). To the south, in the police station areas of Khatra and Raipur there are picturesque low hills, locally called *Masaker Pahar*.

The soil of the Bankura Upland is laterite red and hard beds are covered with scrub jungle and *sal* wood. The soil of the Bankura-Vishnupur Radh Plain is red sandy, red loamy and alluvial. The Patrasayer Plain has shallow black, brown and alluvial soils consisting of sand and clay silts carried by the rivers. The Selai Plain has red sandy, shallow black, brown and recent alluvial soils. In the lower and southern part of the Middle Kasai Basin the brown and alluvial soils are found while red sandy, red loamy and black brown laterite soils are found in the western part of the region.

In the low-lying river basin areas of the district, aman paddy and maize are generally grown. Aman paddy, sugarcane, tobacco, betel leaves and vegetables are grown in the Bankura-Bichampur Radh Plain. Aman paddy, sugarcane, oilseeds, tobacco and other vegetables are abundantly grown in the Patrasayer plain region, the soil of which are more suited for these crops. Soil of Selai Plain is more suited for cultivation mainly for aman paddy. Other crops such as sugarcane and potatoes are also grown in the region.

The principal crops produced in the district for the preceding five years are given in the Table below :

Area under Principal Crops in Bankura district

(in thousand hectares)

Crops (1)	2006-07 (2)	2007-08 (3)	2008-09 (4)	2009-10 (5)	2010-11 (6)
Food Grains :					
1. Rice	1,138.0	1,173.6	1,025.8	1,004.9	507.5
Aus	53.2	55.1	55.2	40.6	29.8
Aman	945.6	926.3	842.3	844.9	367.2
Boro	139.2	192.2	128.3	119.4	110.5
2. Wheat	12.8	7.7	7.8	9.9	6.8
3. Barley	-	-	-	-	-
4. Maize	2.1	0.7	0.5	0.4	0.7
5. Other Cereals	0.5	0.5	0.1	0.4	0.1
Total Cereals	1,153.4	1,182.5	1,034.2	1,015.6	515.1
6. Gram	\$	0.1	\$	\$	\$
7. Tur	\$	\$	\$	-	-
8. Other Pulses	0.2	0.2	0.2	0.2	0.1
Total Pulses	0.2	\$	0.2	0.2	0.1
Total Foodgrains	1,153.6	1,182.5	1,034.4	1,015.8	515.2
Oil Seeds :					
1. Rapeseed & Mustard	6.3	8.1	10.7	11.0	6.7
2. Linseed	\$	\$	\$	\$	\$
3. Other Oil seeds	20.2	22.1	17.2	14.1	14.2
Total Oil seeds	26.5	30.2	27.9	25.1	20.9
Fibres : *					
1. Jute	0.6	0.8	\$	-	0.1
2. Mesta	\$	-	-	-	\$
3. Other Fibres	1.0	1.9	1.4	0.7	0.6
Total Fibres	1.6	2.7	1.4	0.7	0.7
Miscellaneous crops :					
1. Sugarcane	0.7	1.1	3.2	0.8	\$
2. Potato	456.4	941.7	233.5	1,350.1	1,190.4
3. Tobacco	\$	\$	\$	\$	\$
4. Tea	-	-	-	-	-
5. Chillies (dry)	1.7	1.7	1.7	1.7	1.7
6. Ginger	0.5	0.5	0.4	0.4	0.4
Total Miscellaneous crops	459.3	945.0	238.8	1353.0	1192.5

* In 1,000 bales of 180 kgs. Each \$ Less than 50 tonnes

(Source : District Statistical Hand Book, Bankura, 2010-11)

(iv) Land & Land-use pattern : Bankura is the land of red soils. The district is referred as “having the most varied physiographic features”. The district can be geologically divided in three categories accordingly viz.

High hilly region / Hard rock area : The region consists of the areas like Saltora, Mejia, Khatra, Ranibandh, Gangajalghati etc. covering 1,76,915 hectares, most of this area does not have irrigation facility.

Uneven lands / Hard rock ring area : This consists of the areas like Bankura, Barjora, Chatna, Onda, Simlapal, Taldangra, Raipur, Sarenga etc., it covers 1,50,611 hectares.

Even alluvial lands / alluvial area : This type of land includes the areas like Bishnupur, Sonamukhi, Patrasayer, Indus, Joypur, Kotulpur etc. covering 56,970 hectares. Details of land distribution is as shown under :

Classification of Land Utilisation Statistics in Bankura district (in thousand hectares)

Year	Forest Area	Area under Non-agricultural use	Barren & Unculturable land	Permanent pastures & other grazing land	Land under misc. tree groves not included in Net area sown	Culturable waste land	Fallow land other than current fallow	Current fallow	Net area sown
(1)	(2)	(3)	(4)	(5)	(6)	(7)	(8)	(9)	(10)
2006-07	149.17	146.66	1.53	0.72	2.94	1.57	0.32	40.44	344.66
2007-08	148.93	147.97	1.72	0.70	2.66	2.12	1.03	37.48	345.39
2008-09	148.93	146.19	2.08	1.13	2.61	2.25	2.05	35.89	346.87
2009-10	148.93	147.00	2.31	0.81	2.82	2.04	1.62	32.32	350.15
2010-11	148.93	148.48	1.42	0.78	1.44	2.13	1.97	118.76	264.09

(Source : District Statistical Hand Book, Bankura, 2010-11)

(v) Tenancy : The State Government is the owner of all estate land since the enactment of West Bengal Estate Acquisition Act, 1948. But in case of agricultural land the tenancy is contractual with the owner. After the land reform measures taken up by the State

Government there is no intermediary system of tenancy in the district. The last five years beneficiaries due to land reform are hereunder :

Distribution of Operational Holdings over size-classes in Bankura district

(Area in hectares)

Year	S I Z E - C L A S S												Average size of holdings (hect.)
	Marginal		Small		Semi-medium		Medium		Large		Total		
	No. of Holdings	Area of holdings	No. of holdings	Area of holdings	No. of holdings	Area of holdings	No. of holdings	Area of holdings	No. of holdings	Area of holdings	No. of holdings	Area of holdings	
(1)	(2)	(3)	(4)	(5)	(6)	(7)	(8)	(9)	(10)	(11)	(12)	(13)	(14)
2000-01	2,39,365	1,23,281	84,960	1,33,229	36,870	1,01,520	5,827	30,375	20	304	3,67,042	3,88,709	1.06
2005-06	2,58,414	1,28,494	85,292	1,25,064	36,895	97,059	7,423	36,707	7	84	3,88,031	3,87,408	1.00

Note : Marginal = Below 1.0 hectare (Source : District Statistical Hand Book, Bankura, 2010-11)
 Small = 1.0 hectare and above but less than 2.0 hectares
 Semi-medium = 2.0 hectares and above but less than 4.0 hectares
 Medium = 4.0 hectares and above but less than 10.0 hectares
 Large = 10.0 hectares and above. It includes mostly institutional holdings

Area of Vested Agricultural Land Distributed and Number of Beneficiaries in Bankura district

Up to	Area of land distributed (hectare)	Number of beneficiaries			
		Scheduled Castes	Scheduled Tribes	Others	Total
(1)	(2)	(3)	(4)	(5)	(6)
30-11-2007	25,628	92,478	36,078	48,008	1,76,564
30-11-2008	25,788	92,809	36,211	48,588	1,77,608
30-11-2009	26,069	93,015	37,308	49,690	1,80,013
30-11-2010	26,126	94,157	37,387	50,114	1,81,658
30-11-2011	26,143	94,306	37,758	50,430	1,82,494

(Source : District Statistical Hand Book, Bankura, 2010-11)

(vi) Agriculture : In spite of presence of small and marginal farmers, agriculture accounts almost 70 per cent of the district's total income. Due to land reforms, usage of high fertile and hybrid crops, the district has overcome its poor state as was to be in the past. Only 60 to 65 per cent of the total land area of the district is fertile due to availability of sufficient water supply either by canal or deep tube wells. Agricultural land of the district is of three types- Sali, Suna and Tara or Danga. 'Sali' is suitable for growing of aman rice, 'Suna' for various crops like 'aus' kharif, sugarcane, cotton, tobacco, mustard etc. 'Suna' is also used for production of fine kind of rice. Remaining lands of the district is not cultivable due to undulation of land and morum soil.

Agriculture in the district is largely dependent of monsoon. Drought constitutes a major hazard in the district. Intermittent gaps of in precipitation and moisture stress during the monsoon gives rise to serious setback in production during the Kharif, which is the main stay of Agriculture in the district. Farmers are working hard to get more production of crop with their limited area of land. Seed farms are working jointly. Fertilizers are available at every village. The main agricultural crop is paddy and it is produced in the 90.0 per cent of the total cultivated area of the district. Wheat, barley, jute and potato are the other important agricultural products of the district.

(vii) Irrigation : If we go through the tables below, we can get a clear picture of the district's irrigation.

Area Irrigated by Different Sources in Bankura district

(in thousand hectares)

Year	Govt. Canal	Tank	HDTW	MDTW	Area irrigated by		RLI	ODW	Others	Total
					LDTW	STW				
(1)	(2)	(3)	(4)	(5)	(6)	(7)	(8)	(9)	(10)	(11)
2006-07	180.35	33.47	0.53	1.49	1.35	45.91	5.08	2.49	6.25	276.94
2007-08	195.93	32.76	0.76	2.50	1.14	48.71	9.67	3.36	6.21	301.04
2008-09	180.60	35.18	0.95	2.50	1.14	55.32	11.57	3.58	6.68	297.52
2009-10	152.04	35.02	0.95	2.50	1.14	56.45	10.30	3.43	5.20	267.03
2010-11	26.36*	19.29	1.03	2.54	1.16	50.80	6.24	2.01	5.77	115.20

* Irrigation suffered due to severe drought situation

(Source : District Statistical Hand Book, Bankura, 2010-11)

Sources of Irrigation in Bankura district

(in number)

Year	Tank	HDTW	MDTW	LDTW	STW	RLI	ODW	Others
(1)	(2)	(3)	(4)	(5)	(6)	(7)	(8)	(9)
2006-07	20,977	38	104	173	27,798	355	7,106	1,190
2007-08	21,006	38	125	190	28,700	386	7,257	1,191
2008-09	21,006	38	125	190	28,870	434	7,257	1,195
2009-10	21,011	38	125	190	28,890	436	7,272	1,919
2010-11	21,293	41	127	194	29,634	438	6,089	1,676

(Source : District Statistical Hand Book, Bankura, 2010-11)

HDTW = High Capacity Deep Tubewell
STW = Shallow Tubewell

MDTW = Middle Capacity Deep Tubewell
RLI = River Lift Irrigation

LDTW = Low Capacity Deep Tubewell
ODW = Open Dug Well

(viii) Animal Husbandry : The details of animal husbandry in the district of Bankura for the period 1989 to 2007 (with 5 years gap in between) is shown hereunder :

Live-stock and Poultry in Bankura district

(in number)

Category	1989	1994	1997	2003	2007
(1)	(2)	(3)	(4)	(5)	(6)
1 Cattle :					
Cows	4,38,250	4,31,329	4,44,050	4,97,718	5,68,068
Bulls and Bullocks	3,82,126	4,03,709	4,15,710	3,73,711	3,99,938
Young Stock	4,36,152	4,67,707	4,81,508	5,64,512	5,83,560
Total Cattle	12,56,528	13,02,745	13,41,268	14,35,941	15,51,566
2 Buffaloes :					
Cows	22,611	23,855	24,156	15,902	16,319
Bulls and Bullocks	88,702	97,918	99,155	76,865	82,372
Young Stock	18,005	22,059	22,337	13,275	---
Total Buffaloes	1,29,318	1,43,832	1,45,648	1,06,042	98,691
3 Sheep	1,52,392	1,23,392	1,39,460	1,14,529	1,00,819
4 Goats	7,09,905	7,09,198	7,86,134	7,40,830	8,93,912
5 Horses and ponies	9	10	10	52	6
6 Pigs	93,390	1,05,168	1,13,403	80,587	48,363
7 Other Live-stock	---	---	---	70,300	85,812
Total Live-Stock	23,41,542	23,84,345	25,25,923	25,48,281	27,79,169
8 Poultry :					
Fowls	11,97,203	12,19,098	13,39,958	21,57,215	31,37,251
Ducks	5,96,675	7,59,863	8,61,010	7,68,078	7,30,147
Others	3,214	---	---	39,543	13,312
Total Poultry	17,97,092	19,78,961	22,00,968	29,64,836	38,80,710

(Source : District Statistical Hand Book, Bankura 2010-11)

(ix) Fishery : Pisciculture is an important factor of economic development of Bankura. District Bankura ranked first in pisciculture within West Bengal. The district provides a majority amount of fish production during the last five years, but still due to some unavoidable reasons we regularly find fishes purchased from Andhra Pradesh in most of the district's fish markets. Ramsagar of Bankura district is widely known destination with about 200 hatcheries. Recently a modern fish production unit has been started at Mukutmonipur.

Under Rashtriya Sam Vikas Yojana (RSVY), nearly 81 hectares of pond area has been excavated. The scheme has been implemented through fishermen's groups in a participatory mode. The fishermen's groups have been encouraged to share a small part of the produce with the Primary Schools to make it a part of the mid-day meal. This has created a stake of community at large in the project.

As far as activities of fishery sector in Bankura are concerned, fish-breeding industries in Ramsagar and surrounding zone requires special mention. Transaction of about Rs. 6-7 crores through spawn production of about 50,000 million numbers in 225 to 250 numbers of hatcheries per annum occurs in that zone. About 1500 to 2000 numbers of workers are directly involved in production system and many other enterprises have grown by co-related activities. Spawn purchasers from different parts of India come here every year to purchase various types of spawn. Particulars of fisheries in the C.D. Blocks of the district is as under :

Particulars of Fisheries in the C.D. Blocks of Bankura district for the year 2010-11

Sl. No.	Name of the C.D. Block	No. of Govt. Schemes operated	Expenditure ('000 Rs.)	Assistance to needy fishermen ('000 Rs.)	Net area available for pisciculture (hect.)	Net area under effective pisciculture (hect.)	No. of persons engaged in the profession	Approx. annual production (qtl.)
(1)	(2)	(3)	(4)	(5)	(6)	(7)	(8)	(9)
1	Bankura-I	5	615	244	1,221	1,020	4,080	15,810
2	Bankura-II	4	449	72	1,206	1,047	4,188	15,560
3	Chhatna	4	469	90	2,234	2,085	4,650	31,275
4	Saltora	4	315	216	985	783	1,850	11,745
5	Mejja	2	76	72	526	485	3,260	8,730
6	Gangajal Ghati	6	687	594	2,258	1,866	3,330	30,660
7	Barjora	2	130	126	1,441	1,245	4,770	26,145
8	Onda	4	392	288	3,068	2,526	7,980	60,780
9	Indpur	4	136	45	1,520	1,482	3,560	26,676
10	Khatra	5	3,070	2,690	476	435	5,270	6,525
11	Hirbandh	3	1,412	1,408	362	303	4,480	4,545
12	Ranibandh	5	990	940	619	569	3,340	10,242
13	Taldangra	3	165	81	487	465	5,120	8,370
14	Simlapal	4	301	217	998	910	4,860	20,020
15	Raipur	3	1,801	1,797	967	773	4,270	1,159
16	Sarenga	2	64	63	435	343	4,040	480
17	Bishnupur	5	511	136	1,126	1,000	6,590	30,000
18	Joypur	2	85	81	742	685	5,910	2,055
19	Kotulpur	4	153	54	2,187	1,975	7,290	53,250
20	Sonamukhi	4	154	63	1,309	1,170	5,560	40,250
21	Patrasayer	3	53	45	923	830	5,280	29,050
22	Indus	4	424	54	723	658	6,740	23,030

(Source : District Statistical Hand Book, Bankura, 2010-11)

(x) Industry : An overwhelming agro-economic base and low urbanisation and industrialisation characterize the district of Bankura. The district is broadly divided into two regions – the alluvial plains in the east and the undulating tract to the west. Within the district and even within these regions, the villages vary not only in their geographical features but also in their physical forms and composition their economic and social life patterns. Agricultural activities and most its employment and priority is being accord to its development.

The mines and minerals play a vital role in the economy of Bankura. Mines and minerals based ventures have already come up on the stretch of land from Bankura to Saltora. In areas like Chhatna, Saltora Khatra, Ranibundh, Bankura to Indpur stretch and Raipur, Taldangra, the prospects for setting up of mines and minerals based industries are, indeed bright subject to environmental clearance.

The C.D. Blocks like Bishnupur, Sonamukhi, Patrasayer, Indus, Joypur, Kotulpur have been setting up Agriculture based Industries like rice and oil mills. There is scope for more. The climate is also conducive for food processing ventures.

The forest wealth of Khatra and Ranibandh areas has always been remarkable. Various types of medicated trees are available in these forests which are largely exported to neighbouring districts and also outside the State. There are serious scopes to develop industries in connection with the available medicated trees which will generate employment opportunities for local inhabitants. Due to lack of water and undulated alluvial sandy soil, huge lands are remaining vacant which can be upgraded by using modern techniques. The plants which need little water may be planted in these areas. Moreover, new species of herbs and medicinal plants may be planted in the vacant areas and unutilized forest lands.

Cottage & Small Scale Industry constitutes a major segment of district's economy. It provides maximum employment opportunity next to agriculture and this accounts nearly 9 per cent of the total income of the district. This field could be developed more by using modern technology and other infrastructure facilities. Effort has been taken up for the improvement designs, marketing assistance and finance etc. specially in case of brass & bell metal craft, conch shell products, fishing hook, pottery and leather products etc.

through different development agencies. Rural people of tribal areas are engaged in *Babui* Rope making and *Sal* leaf production.

The major large scale industrial unit in the district is Mejia Thermal Power Project. It has got All India recognition and is under the management of Damodar Valley Corporation (DVC). The cottage and small scale industry also constitute the major segment of the district's economy. In case of cottage industry, Bankura plays a dominant role in West Bengal. The silk products of Bishnupur are India famous and are also exported internationally. *Tassar*, *Matka*, *Garad* and Cotton *Chadars* (scarf) are produced in this district. The total products like the Conch shell products of Bishnupur and Bankura (Sadar) Sub-Divisions are famous in this state. The Brass and Bell Metal products, Wood Carved products, Soft Stone products, Clay products are also produced in the district. The Terracotta toys of the district are world famous and are exported to different parts of the country and also exported to different countries outside India.

Famous Terracotta work of Bankura district

Bankura Horse : 'Bankura Horse' is a world-famous form of Terracotta artefact typically manufactured in the district. It deserves a special note, without which, the discussion about the district will remain unfinished. It is internationally acclaimed for "*its elegant stance and unique abstraction of basic values.*" For its archetypal features, 'Bankura Horse' has become a symbol of Indian folk-art and Handicrafts to the world.

Terracotta or the process of making articles of burnt-clay is one of the first techniques of learning by the mankind, significantly similar to the process of using potter's wheel. All over the world, earthen-ware found through excavations denotes the date of that particular civilization. Pottery has often been termed as the lyric of handicrafts for its universal appeal. In India, terracotta traditions are found from the very beginning. The principal centres where the terracotta horses and elephants are produced are Panchmura, Rajagram, Sonamukhi and Hamirpur. Each place has its local style. The Panchmura-style of pottery is considered the best and the finest of all the four types. The process of production of the horse is a unique in itself. At first different hollow parts, seven in total, of the horse are made on the potter's wheel. The ears and tail are prepared separately. Then the whole model is allowed to dry in sun for a little while and then whole are made on appropriate parts of the body so that the inner and outer parts dry equally. Afterward, the model is kept in closed room for six to seven days in normal temperature. Then the model is brought out of the room and heated in sun and it is finally burnt. The terracotta horses of Bankura are turned out in two different colours – the normal terracotta red colour is obtained by letting out the smoke through the vents of the kiln after firing, and the black colour is obtained by sealing the vents and not letting out the smoke.

In the *Rarh* region where *Dharmathakur* is worshipped there is no end to the symbolic use of terracotta and wooden horses. Symbolic sacrifice of horses for fulfilment of wishes is common for many village gods and goddesses, but an assembly of terracotta horses of various shapes and sizes representing sacrifice on wish fulfillment is perhaps peculiar to *Dharmathakur*.

(xi) Trade & Commerce : Due to lack of adequate industries, trade and commerce of the district didn't flourish as other districts of the state. Jhantipahari, Chhatna, Bankura, Onda, Gangajalghati, Beliatore, Ramsagar, Barjora, Asaria, Pakhanna, Maliara, Kotulpur and Patrasayer are the main centres for transaction in paddy and rice. In Sonamukhi, Raipur and Sarenga jute is purchased and sold. Sonamukhi, Indus and Kotulpur are also the important trading centres of the district where potato and sugarcane are purchased and sold.

(xii) Transport : The tables below will vividly give an idea about the transportation facilities and availability of transport in the district for the last five years. Since road

transport depends fully on the availability of roadways, the length of road and their maintenance authority's name are also given for the reader's convenience.

Length of Roads Maintained by P.W.D., Zilla Parishad and Gram Panchayat & Panchayat Samity in Bankura district

Year	P.W.D.			Zilla Parishad			Gram Panchayat & Panchayat Samity			Prime Minister's Gram Sarak Yojana		
	Surfaced	Un-surfaced	Total	Surfaced	Un-surfaced	Total	Surfaced	Un-surfaced	Total	Surfaced	Un-surfaced	Total
	(2)	(3)	(4)	(5)	(6)	(7)	(8)	(9)	(10)	(11)	(12)	(13)
2006-07	1,177.00	15.00	1,192.00	578.70	699.88	1,278.58	186.56	7,078.00	7,264.56	51.22	---	51.22
2007-08	1,183.00	14.00	1,197.00	582.95	539.18	1,122.13	202.48	7,255.00	7,457.48	207.67	---	207.67
2008-09	1,184.00	15.00	1,199.00	590.35	532.78	1,123.13	202.48	7,377.00	7,579.48	672.39	---	672.39
2009-10	1,186.00	16.00	1,202.00	635.91	493.96	1,129.87	224.23	7,487.00	7,711.23	727.98	---	727.98
2010-11	1,189.00	15.00	1,204.00	651.95	478.02	1,129.97	242.23	7,629.00	7,871.23	830.20	---	830.20

(Source : District Statistical Hand Book, Bankura, 2010-11)

Number of Registered Motor Vehicles in Bankura district

Year (as on 31st March)	Goods Vehicles	Motor car & Jeep	Motor Cycle & Scooter	Taxi & Contract Carriage	Auto Rickshaw	Mini Bus	Stage Carriage	Tractor & Trailer	Others	Total
1	2	3	4	5	6	7	8	9	10	11
2007	3,946	1,869	51,986	658	216	158	1,139	2,692	1,067	63,731
2008	4,012	1,933	58,931	670	231	169	1,153	3,250	1,129	71,478
2009	4,302	2,028	66,974	706	240	187	1,164	3,681	1,314	80,596
2010	4,681	2,316	75,456	726	250	198	1,189	4,383	2,018	91,217
2011	5,346	2,886	90,348	734	250	213	1,224	5,273	2,030	1,08,304

(Source : District Statistical Hand Book, Bankura, 2010-11)

(xiii) Electricity & Power : In Bankura district, the per capita consumption of commercial energy like coal, petroleum and electricity is very low as compared to the adjoining districts. Since last Five Year Plan, the demand of electricity from the rural area has strongly emerged, out of 3,826 numbers of mouza in the district 2,412 mouzas have declared electrified up to 31.03.2000.

The existence of Mejhia Thermal Power Plant within the district and other thermal power plants in Durgapur and Kolaghat can be a boon for the proposed industries for Bankura, as transmission-loss can be minimum due to proximity of the district to these power plants. The electrical grid in the district is well-knit with the existence of two numbers of 132/33/11 KV sub-station and 24 numbers of 33/11 KV sub-station. On the other hand, per capita domestic consumption of electricity is also very low compared to the adjoining districts. Thus abundance of electricity can be used for setting up of industries in the entire district.

Consumption of Electricity by different sectors in the district for the last five years is as under :

Consumption of Electricity by different sectors in Bankura district

(Thousand K.W.H.)

Year	Domestic	Commercial	Industrial	Public lighting	Agricultural irrigation & dewatering	Public Water Works & Sewerage Pump	Railway Traction & Non-Traction	Miscellaneous	Total
(1)	(2)	(3)	(4)	(5)	(6)	(7)	(8)	(9)	(10)
2006-07	127456	26628	68844	1460	4486	4780	---	9002	242656
2007-08	135447	30110	74883	1919	7571	5054	---	46065	301049
2008-09	151787	35176	79442	2420	23178	5303	---	7553	304859
2009-10	164679	41603	69928	2352	18057	5571	---	7874	310034
2010-11	185300	56869	93359	3798	59626	6976	---	15473	421401

(Source : District Statistical Hand Book, Bankura, 2010-11)

Gram Panchayat : West Bengal is pioneer in implementation of the Panchayat System. It stands as a role model throughout the country. Since 1978 the Panchayat System has been fully functional in West Bengal. It is a three tier system comprising of the Zilla Parishad (ZP) at the district level; the Panchayat Samitiy (PS) at the C.D. Block level and the Gram Panchayat (GP) at the village level which is the lowest level and consists of elected members from the respective villages. It has been performing a vital role as the self-government institution from village to district level having regular elections. These self-governing institutions now take vital roles in the development, planning and implementation from the villages to the district level.

Though there are few shortcomings, the Panchayat System has changed the village economy, social and political system in West Bengal. Due to land reforms and other village development programmes, the production of agriculture has also increased significantly.

Bankura district has 22 Panchayat Samities with 190 Gram Panchayats covering 3,823 villages.

Census and Non-Census Concepts & Definitions

Census Concepts and Definitions

Building : A 'Building' is generally a single structure on the ground. Usually a structure will have four walls and a roof. Sometimes it is made up of more than one component unit which are used or likely to be used as dwellings (residences) or establishments such as shops, business houses, offices, factories, workshops, work sheds, Schools, places of entertainment, places of worship, go-downs, stores etc. It is also possible that building which have component units may be used for a combination of purposes such as shop-cum-residence, workshop-cum-residence, office-cum-residence etc. But in some areas the very nature of construction of houses is such that there may not be any wall. Such is the case of conical structures where entrance is also provided but they may not have any walls. Therefore, such of the conical structures are also treated as separate buildings.

Pucca Houses : Houses, the walls and roof of which are made of permanent materials. The material of walls can be any one from the following, namely, Stones (duly packed with lime or cement mortar), G.I/metal/asbestos sheets, Burnt bricks, Cement bricks, Concrete. Roof may be made of from any one of the following materials, namely, Machine-made tiles, Cement tiles, Burnt bricks, Cement bricks, Stone, Slate, G.I/Metal/Asbestos sheets, Concrete. Such houses are treated as Pucca house.

Kutch Houses : Houses in which both walls and roof are made of materials, which have to be replaced frequently. Walls may be made from any one of the following temporary materials, namely, grass, un-burnt bricks, bamboos, mud, grass, reeds, thatch, plastic/polythene, loosed packed stone, etc. Such houses are treated as Kutch house.

Dwelling Room : A room is treated as a dwelling room if it has walls with a doorway and a roof and should be wide and long enough for a person to sleep in, i.e. it should have a length of not less than 2 meters and a breadth of at least 1.5 meters and a height of 2 meters. A dwelling room would include living room, bedroom, dining room, drawing room, study room, servant's room and other habitable rooms. Kitchen, bathroom, latrine, store room, passageway and verandah which are not normally usable for living are not considered as dwelling rooms. A room, used for multipurpose such as sleeping, sitting, dining, storing, cooking, etc., is regarded as a dwelling room. In a situation where a Census house is used as a shop or office, etc., and the household also stays in it then the room is not considered as a dwelling room. But if a garage or servant quarter is used by a servant and if she/ he also lives in it as a separate household then this has been considered as a dwelling room available to the servant's household. Tent or conical shaped hut if used for living by any household is also considered as dwelling room. A dwelling room, which is shared by more than one household, has not been counted for any of them. If two households have a dwelling room each but in addition also share a common dwelling room, then the common room has not been counted for either of the households.

Census House : A 'Census House' is a building or part of a building used or recognized as a separate unit because of having a separate main entrance from the road or common courtyard or staircase, etc. It may be occupied or vacant. It may be used for residential or non-residential purpose or both. If a building has a number of Flats or Blocks/Wings, which are independent of one another having separate entrances of their own from the road or a common staircase or a common courtyard leading to a main gate, these are considered as a separate Census house.

Village : The basic unit for rural areas is the revenue village, which has definite surveyed boundaries. The revenue village may comprise of one or more hamlets but the entire village is treated as one unit for presentation of data. In un-surveyed areas, like villages within forest areas, each habitation area with locally recognized boundaries is treated as one village.

Rural-Urban area : The data in the Census are presented separately for rural and urban areas. The unit of classification in this regard is 'town' for urban areas and 'village' for

rural areas. The urban area comprises two types of towns viz. Statutory towns and Census towns. In the Census of India 2011, the definition of urban area adopted is as follows :

(a) Statutory Towns : All places with a municipality, corporation, cantonment board or notified town area committee etc. are known as statutory towns.

(b) Census Towns : All other places satisfying the following three criteria simultaneously are treated as Census Towns.

i) A minimum population of 5,000;

ii) At least 75 per cent of male working population engaged in non-agricultural pursuits;
and

iii) A density of population of at least 400 per sq. km. (1,000 per sq. mile)

For identification of places which would qualify to be classified as 'urban' all villages, which, as per the 2001 Census had a population of 4,000 and above, a population density of 400 persons per sq. km. and having at least 75 per cent of male working population engaged in non-agricultural activity were considered. To work out the proportion of male working population referred to above against b) (ii), the data relating to main workers were taken into account. In addition the above stated towns, urban areas also constitutes of OGs which are the parts of UAs.

Urban Agglomeration : An Urban Agglomeration is a continuous urban spread constituting a town and its adjoining urban outgrowths (OGs) or two or more physically contiguous towns together with or without urban outgrowths of such towns. In some cases, railway colonies, university campuses, port areas, military camps etc. may come up near a statutory town outside its statutory limits but within the revenue limits of a village or villages contiguous to the town. Each such individual area by itself may not satisfy the minimum population limit to qualify it to be treated as an independent urban unit but may qualify to be clubbed with the existing town as their continuous urban spread (i.e. an Out Growth). Each such town together with its outgrowth (s) is treated as an integrated urban area and is designated as an 'Urban Agglomeration'. For the purpose of delineation of Urban Agglomerations during Census of India 2011, following criteria has been adopted:

(a) The core town or at least one of the constituent towns of an urban agglomeration should necessarily be a statutory town; and

(b) The total population of an Urban Agglomeration (i.e. all the constituents put together) should not be less than 20,000 as per the 2001 Census. In varying local conditions, there were similar other combinations which have been treated as urban agglomerations satisfying the basic condition of contiguity.

Out Growth (OG) : The outgrowth is a viable unit such as a village or a hamlet or an enumeration block and clearly identifiable in terms of its boundaries and location. While determining the outgrowth of a town, it has been ensured that it possesses the urban features in terms of infrastructure and amenities such as pucca roads, electricity, taps, drainage system for disposal of waste water etc. educational institutions, post offices, medical facilities, banks etc. and physically contiguous with the core town of the UA.

City : Towns with population of 100,000 and above are called cities.

Household : A 'household' is usually a group of persons who normally live together and take their meals from a common kitchen unless the exigencies of work prevent any of them from doing so. Persons in a household may be related or unrelated or a mix of both. However, if a group of unrelated persons live in a Census house but do not take their meals from the common kitchen, then they are not constituent of a common household. Each such person was to be treated as a separate household. The important link in finding out whether it was a household or not was a common kitchen/common cooking.

There may be one member households, two member households or multi-member households.

Institutional Household : A group of unrelated persons who live in an institution and take their meals from a common kitchen is called an Institutional Household. Examples of Institutional Households are boarding houses, messes, hostels, hotels, rescue homes, observation homes, beggar's homes, jails, ashrams, old age homes, children homes, orphanages, etc. To make the definition more clearly perceptible to the enumerators at the Census 2011, it was specifically mentioned that this category or households would cover only those households where a group of unrelated persons live in an institution and share a common kitchen.

Houseless Household : Households who do not live in buildings or Census houses but live in the open or roadside, pavements, in hume pipes, under flyovers and staircases, or in the open in places of worship, *mandaps*, railway platforms, etc., are treated as Houseless Households.

Scheduled Castes and Scheduled Tribes :

The list of SCs and STs applicable for West Bengal is given hereunder :

: List of Scheduled Castes (Census 2011) :

- | | |
|--|---------------------------|
| 1 Bagdi, Duley | 2 Bahelia |
| 3 Baiti | 4 Bantar |
| 5 Bauri | 6 Beldar |
| 7 Bhogta | 8 Bhuimali |
| 9 Bhuiya | 10 Bind |
| 11 Chamar, Charmakar, Mochi, Muchi, Rabidas, Ruidas, Rishi | |
| 12 Chaupal | 13 Dabgar |
| 14 Damai (Nepali) | 15 Dhoba, Dhobi |
| 16 Doai | 17 Dom, Dhangad |
| 18 Dosadh, Dusadh, Dhari, Dharhi | 19 Ghasi |
| 20 Gonrhi | 21 Halalkhor |
| 22 Hari, Mehtar, Mehtor, Bhanggi, Balmiki | 23 Jalia Kaibartta |
| 24 Jhalo-Malo, Malo | 25 Kadar |
| 26 Kami (Nepali) | 27 Kandra |
| 28 Kanjar | 29 Kaora |
| 30 Karenga, Koranga | 31 Kaur |
| 32 Keot, Keyot | 33 Khaira |
| 34 Khatik | 35 Koch |
| 36 Konai | 37 Konwar |
| 38 Kotal | 39 Kurariar |
| 40 Lalbegi | 41 Lohar |
| 42 Mahar | 43 Mal |
| 44 Mallah | 45 Musahar |
| 46 Namasudra | 47 Nat |
| 48 Nuniya | 49 Paliya |
| 50 Pan, Sawasi | 51 Pasi |
| 52 Patni | 53 Pod, Poundra |
| 54 Rajbanshi | 55 Rajwar |
| 56 Sarki (Nepali) | 57 Sunri (excluding Saha) |
| 58 Tiyar | 59 Turi |
| 60 Chain (in Malda, Murshidabad, Nadia & Dakshin Dinajpur districts) | |

: List of Scheduled Tribes (Census 2011) :

1 Asur	2 Baiga
3 Bedia, Bediya	4 Bhumij
5 Bhutia, Sherpa, Toto, Dukpa, Kagatay, Tibetan, Yolmo	
6 Birhor	7 Birjia
8 Chakma	9 Chero
10 Chik Baraik	11 Garo
12 Gond	13 Gorait
14 Hajang	15 Ho
16 Karmali	17 Kharwar
18 Khond	19 Kisan
20 Kora	21 Korwa
22 Lepcha	23 Lodha, Kheria, Kharia
24 Lohara, Lohra, Lohar	25 Magh
26 Mahali	27 Mahli
28 Mal Pahariya	29 Mech
30 Mru	31 Munda
32 Nagesia	33 Oraon
34 Parhaiya	35 Rabha
36 Santal	37 Sauria Paharia
38 Savar	39 Limbu (Subba)
40 Tamang	

Language and Mother Tongue : As per the Census concept, each language is a group of mother tongues. The Census questionnaire collects information on the mother tongue of each person. Mother tongue is the language spoken in childhood by the person's mother to the person. If the mother died in infancy, the language mainly spoken in the person's home in childhood will be the mother tongue. In the case of infants and deaf mutes, the language usually spoken by the mother is considered as mother tongue. It is not necessary that the language spoken as mother tongue should have a script. The mother tongues returned by the respondents in Census are classified and grouped under appropriate languages according to their linguistic characteristics.

Literate : A person aged 7 years and above who can both read and write with understanding in any language is taken as literate. A person who can only read but cannot write is not literate. It is not necessary that to be considered as literate, a person should have received any formal education or passed any minimum educational standard. Literacy could have been achieved through adult literacy classes or through any non-formal educational system. People who are blind and can read in Braille are treated as literates.

Literacy Rate : Literacy rate of the population is defined as the percentage of literates in the age-group seven years and above. For different age-groups the percentage of literates in that age-group gives the literacy rate.

Educational level : The highest level of education a person has completed.

Work : Work is defined as participation in any economically productive activity with or without compensation, wages or profit. Such participation may be physical and/or mental in nature. Work involves not only actual work but also includes effective supervision and direction of work. It even includes part time help or unpaid work on farm, family enterprise or in any other economic activity. All persons engaged in 'work' as defined above are workers. The main point to note is that the activity should be economically productive. Reference period for determining a person as worker and non-worker is one year preceding the date of enumeration.

Main Worker : A person who has worked for major part of the reference period (i.e. six months or more during the last one year preceding the date of enumeration) in any economically productive activity is termed as 'main worker'.

Marginal Worker : A person who worked for 3 months or less but less than six months of the reference period (i.e. in the last one year preceding the date of enumeration) in any economic activity is termed as 'marginal worker'.

Non-Worker : A person who has not worked at all in any economically productive activity during the reference period (i.e. last one year preceding the date of enumeration) is termed as 'non-worker'.

Cultivator : For purposes of the Census, a person is classified as cultivator if he or she is engaged in cultivation of land owned or from government or from private persons or institutions for payment in money, kind or share. Cultivation also includes effective supervision or direction in cultivation. Cultivation involves ploughing, sowing, harvesting and production of cereals and millet crops such as wheat, paddy, *jowar*, *bajra*, *ragi*, etc., and other crops such as sugarcane, tobacco, ground-nuts, tapioca, etc., and pulses, raw jute and kindred fiber crop, cotton, cinchona and other medicinal plants, fruit growing, vegetable growing or keeping orchards or groves, etc. Cultivation does not include the plantation crops like – tea, coffee, rubber, coconut and betel nuts (*areca*). The workers engaged in Plantation crops are recorded under "other workers".

Agricultural Labourer : A person who works on another person's land for wages in cash or kind or share is regarded as an agricultural labourer. She/he has no risk in the cultivation, but merely works on another person's land for wages. An agricultural labourer has no right of lease or contract on land on which she/he works.

Household Industry Worker : Household industry is defined as an industry conducted by one or more members of the household at home or within the village in rural areas and only within the precincts of the house where the household lives in urban areas. The larger proportion of workers in household industry should consist of members of the household. The industry should not be run on the scale of a registered factory which would qualify or has to be registered under the Indian Factories Act and should be engaged in manufacturing, processing, servicing and repairs of goods. The activity relate to production, processing, servicing, repairing or making and selling of goods. It does not include professions such as a pleader, Doctor, Musician, Dancer, Waterman, Astrologer, Dhobi, Barber, etc. or merely trade or business, even if such professions, trade or services are run at home by members of the household.

Other Worker : A person, who has been engaged in some economic activity during the last year of reference period but not as a cultivator or agricultural labourer or worker in Household Industry. The type of workers that come under this category include all government servants, municipal employees, teachers, factory workers, plantation workers, those engaged in trade, commerce, business, transport, banking, mining, construction, political or social work, priests, entertainment artists, etc. In fact, all those workers other than cultivators or agricultural labourers or household industry workers are 'Other Workers'.

Work Participation Rate : Percentage of Workers (Main+Marginal) to total population.

Population Density : Population density is the number of persons inhabited per square kilometer of the area.

Age : Age is measured in terms of the completed number of years.

Sex Ratio : Number of females per 1,000 males in a population.

Non-Census Concepts and Definitions

Civic status of urban units : Civic Status of a town/city is determined on the basis of Civic Administrative Authority of the town e.g., Municipal Corporation/Corporation, Municipal Committee/Municipal council, Municipality etc.

Size class of U.A./town : Size-class of U.A./Town is based on the population size of the U.A./City/Town.

U.A.s/Towns with 100,000 and above population is classified as Class I U.A.s/Towns. Towns with 50,000 to 99,999 population are classified as Class II towns, 20,000 to 49,999 population are Class III towns, population with 10,000 to 19,999 are Class IV towns, population with 5,000 and 9,999 are Class V towns and towns with less than 5,000 population are Class VI towns.

Slum area : The Slum Areas (Improvement and Clearance) Act, 1956, which was enacted by the Central Government defined slums as (a) Areas where buildings are in any respect unfit for human habitation; or (b) are by reasons of dilapidation, overcrowding, faulty arrangement and design of such buildings, narrowness or faulty arrangement of streets, lack of ventilation, light or sanitation facilities, or any combination of these factors, are detrimental to safety, health or morals.

Mega City : The concept of 'Mega City' is a recent phenomenon in the Urban Sociology and is defined in term of metropolitan city in the form of large size, problem of management of civic amenities and capacity to absorb the relatively high growth of population. Indian Census in 1991 treated the population size of 5 million and above as the cutoff point to identify a place as the Mega City. Whereas, for the purpose of inclusion in Centrally Sponsored Scheme for Infrastructure Development in Mega Cities the Ministry of Urban Affairs and employment, Department of Urban Development adopted the criteria of 4 million and above population as per 1991 Census for Mega Cities. In 2001 Census, cities with 10 million and above population have been treated as Mega Cities and the same criteria of population have been adopted in 2011 Census.

Concepts used in VD and TD of DCHB :

1. Educational Amenities : The type of different educational facilities available in the village is given in numbers. Both Government and private educational facilities/institutions are considered for this-purpose. If there are composite schools like Middle schools with Primary classes, or Secondary schools with middle classes, these are included in the number of Primary and Middle schools respectively. For example, if in a village there are two Primary schools and one Middle school with primary classes, the number of Primary schools in the village are given as three and that of Middle school as one even though there may be only three educational institutions. So also in case of Secondary schools. For better understanding, the distinctiveness of different types of schools is depicted hereunder :

1.1 Pre-primary (PP) : Now-a-days, the children are sent to schools at a very early stage. Lot of pre-primary schools, private schools in particular, has come up in villages and towns. These may or may not be recognized by the competent authorities. Even many Secondary schools have classes starting from preprimary level. Pre-primary classes include Nursery, K.G., Pre-basic, Play school, etc.

1.2 Primary School (P) : Schools providing education from Standard 1 and upward up to and inclusive of Standard V are classified as Primary Schools.

1.3 Middle School (M) : Schools providing education from Standard VI and upward up to and inclusive of Standard VIII are classified as Middle Schools. A School with Class 1 to VIII is treated as two units, i.e. one Primary School and one Middle School.

1.4 Secondary School (S) : Schools providing education from Standard IX and upwards up to and inclusive of Standard X are classified as Secondary Schools. A composite school

with 1 to X standard is treated as three separate units and counted separately under the categories of Primary School, Middle School and Secondary School.

1.5 Senior Secondary School (SS) : Schools and colleges that provide education for Standards XI and XII and first and second year of the Pre-University Course fall under this category. There are Senior Secondary Schools with Standard I and upwards up to Standard XII.

1.6. Degree College :

(i) Arts/Science/Commerce : These are all educational institutions that provide post-PUC level education leading to University degree/diploma in any subject or combination of subjects and also post-graduate levels of education. The college offering courses in Arts, Science or Commerce either separately or in combination are covered under this category.

(ii) Engineering College (E) : It is a graduate/post-graduate degree college providing Bachelor of Engineering (BE) or Bachelor of Technology (B. Tech.) or post-graduate engineering degrees like M. Tech.

(iii) Medical Colleges : These are graduate/post-graduate degree colleges providing MBBS or equivalent degree in alternative medicine like Ayurveda, Unani, Homeopathy etc. or post-graduate medical degrees like M.D or equivalent in the above branches of medicine.

1.7. Management College/Institute (MI) : It offers courses like Diploma in Management, Post-Graduate Diploma in Management, Masters of Business Administration (MBA) and specializations in different disciplines of Management like Marketing, Human Resources Development (HRD) etc.

1.8. Polytechnic (Pt) : An Institution providing certificate/diploma (not equivalent to degree) in any technical subject like engineering, vocational courses like embroidery, fashion designing etc. It may be Government or Private.

1.9. Vocational School/ITI : It is a vocational training institute imparting trainings in specific fields acquiring necessary skill, which will make the trainees employable or create them opportunities of self-employment. Trainings offered by Industrial Training Institutes (ITI) fall under this category.

1.10. Non-formal Education/Training Centre (NFTC) : Non-vocational education centers, established by the Central and State Governments provide educational facilities to the interested persons irrespective of educational qualification, and age. These education centers are open to all.

1.11. Special School for Disabled : There are Government and Government recognized institutions/organizations engaged for providing education to different groups of disabled persons.

2. Medical Facilities :

2.1 Hospital-Allopathic and Hospital-Alternative medicine : A hospital is an Institution, where sick or injured are given medical or surgical care. Bed strength differs from hospital to hospital ranging from 31 to 500 depending upon whether these are sub-district, sub-divisional or district hospitals. If there are hospitals providing facilities under different systems of medicines such as, Allopathy, Ayurveda, Unani and Homeopathy etc. these details are given separately.

(a) Allopathy : The system of medical practice, which treats disease by the use of remedies which produce effects different from those produced by the disease under treatment.

(b) Ayurveda : Ayurveda means 'Science of life'. The philosophy of Ayurveda is based on the theory of *Pancha Mahabhootas* (Five elements) of which all the objects and living bodies are composed of. The combinations of these five elements are represented in the

form of Tridosha : Vata, Pitta and Kapha. These three 'doshas' are physiological entities of living beings. Ayurveda developed into eight distinct specialities, i.e., Internal Medicine, Pediatrics, Psychiatry, Eye and ENT, Surgery, Toxicology, Geriatrics and Science of virility. Two types of treatments, Preventive and Curative, are given in Ayurveda.

(c) Unani : Treatment of Unani consists of three components, namely, preventive, promotive and curative. Unani system of medicine has been found to be efficacious in conditions like Rheumatic Arthritis. Jaundice, Filariasis, Eczema, Sinusitis and Bronchial Asthma. For the prevention of the disease and promotion of health, the Unani System emphasizes six essentials: pure air, food and water, physical movement and rest, psychic movement and rest, sleep and wakefulness and retention of useful materials and evacuation of waste materials from the body.

(d) Homoeopathy : Treatment in Homoeopathy, which is holistic in nature, focuses on an individual's response to a specific environment. Homoeopathic medicines are prepared mainly from natural substances such as plant products, minerals and animal sources. Homoeopathic medicines do not have any toxic, poisonous or side effects. Homoeopathic treatment is economical as well and has a very broad public acceptance.

2.2 Community Health Centre (CHC) : Community Health Centres are designed to provide referral health care for cases from PHC and those in need of specialist health care approaching the CHC directly. 4 PHCs are included under each CHC thus catering approximately 80,000 populations in tribal/hilly areas and 1,20,000 populations for plain areas. CHC is a 30 bedded hospital providing specialist care in Medicine, Obstetrics and Gynaecology, Surgery and Paediatrics.

2.3 Primary Health Centre (PHC) : A Primary Health Centre is the first contact point between a village community and the Government medical officer. A PHC covers a population of 20,000 in hilly, tribal or difficult areas and 30,000 populations in plain areas with 4-6 indoor/observation beds. It acts as a referral unit for 6 sub-centres. It has a medical officer and para medical staff.

2.4 Primary Health Sub-Centre (PHS) : A Primary Health Sub-centre is the first contact point between the primary health care system and the community. As per the population norms, one PHS is established for every 5,000 population in plain areas and 3,000 populations in hilly/tribal/desert areas. Each PHS has a sanctioned strength of one male and one female health worker.

2.5 Maternity and Child Welfare Centre (MCW) : It provides pre-natal and post-natal services for both mother and child. The services include regular check-up of pregnant women, giving folic tablets, counseling, delivery, immunization of children with check-up etc.

2.6 TB Clinic (TBC) : The diagnosis and treatment of TB are functions of the general health services and hence it is a part and parcel of Primary Health Care. Specialized units such as the District Tuberculosis Centre (DTC) act as referral centres. TB clinics are established by the Government of India under the National Tuberculosis Control Programme and implemented through a network of DTC. The DTC is the nodal point for TB control activities in the district and it also functions as a specialized referral centre. The functions of sub-district level Tuberculosis Unit (TU) are implementation, monitoring and supervision of TB control activities in its designated geographical areas.

2.7 Health Centre : Clinic where medicine and medical supplies are dispensed. It has no in-patient facility. A clinic (or an outpatient clinic) is a small private or public health facility that is devoted to the care of outpatients, often in a community, in contrast to larger hospitals, which also treat inpatients.

2.8 Dispensary : Place where patients are treated and medicines provided but with no in-patient facility. Immunizations, MCH Services and sometimes pathological tests are carried out here. It may be of allopathic or any alternative medicine.

2.9 Veterinary Hospital : Mostly run by the State Government or local body for treatment and preventive measures against diseases of domestic animals like cows, buffaloes etc. in rural areas.

2.10 Mobile Health Clinic : These are Mobile vans well equipped with a range of health services to villages located far away from the CHCs, PHCs or any public health sources. The vans visit villages on designated days to deliver the health care services. The services generally offered are OPD, ante-natal and post-natal, B.P. examination, X-ray, ECG, Immunization, First Aid etc.

2.11 Family Welfare Centre : Check-up and counseling is provided to the pregnant and married women regarding small family norm and devices for having a small family. Temporary and permanent contraceptive devices are provided here.

2.12 Nursing Home : A nursing home is a long-term care facility licensed by the state that offers 24-hour room and board and health care services including basic and skilled nursing care, rehabilitation and a full range of other therapies., treatments and programs to old and sick people. The difference between a hospital and a nursing home is that a nursing home gives importance to convalescence from a disease while a hospital gives medical treatment for the disease.

2.13 Medicine Shop : A shop which sells drugs and medicines of any system of medicine viz. allopathic, homeopathic, ayurvedic or unani medicines, is considered as a medicine shop. Sometimes some shops and Paan shops also keep ordinary medicines, like Crocin, Burnol etc. These shops are not taken as medicine shops.

3. Drinking water : The following are the main source of drinking water facility(ies) available in the village.

3.1 Tap Water-treated : This source of drinking water refers to a source of drinking water which is provided to the villagers through pipes within their premises or to the villagers through common taps (public taps/community water points) by the Government departments, local bodies, panchayats, public or private estate agencies, etc. after treatment. Such a source is treated as 'Tap water from treated source'.

3.2 Tap Water-un-treated : If the villagers are drawing drinking water through pipes either directly from a well or bore well or after pumping the well or tube well water, or the water is supplied through pipes to the households of the village or through public taps without treatment. Such a source is treated as 'Tap water from un-treated source'.

3.3 Covered Well (CW) : A well that is (1) covered on sides from run-off water (i.e. excess water from rain, snowmelt or other sources flows over the land) through a wall lining or casting that is raised above ground level on a platform that diverts spilled water away from the well and (2) covered so that bird droppings and animals cannot fall down the hole. It is considered as covered well.

3.4 Un-covered Well (UW) : A well which is (1) un-covered on sides from runoff water, (2) un-covered from bird droppings and animals; or (3) both.

3.5 Hand Pump (HP) : Hand pump means where ground water is taken out manually by operating a hand pump.

3.6 Tube Well/Borehole (TW) : Tube well denotes the ground water source from where ground water is taken out through electrical or diesel pump. Spring, River/Canal, Tank/Pond/Lark are self-explanatory.

4. Community Toilet Complex : Community Toilet may be constructed and maintained by Gram Panchayats or Private NGOs like Sulabh Sauchalaya or likes.

5. Rural Sanitary Mart or Sanitary Hardware Outlet (RSM) : It is an outlet dealing with the materials, hardware and designs required for the construction of not only sanitary latrines but other sanitary facilities such as compost pit, washing platform and other

sanitation and hygiene accessories required for individuals, households and the environment in the rural areas.

6. Community bio-gas or recycle of waste for productive use : Many of the solid wastes having economic values but put for disposal can be recycled for reuse. For example, food, cow dung, leaves, vegetable, paper, wood, plastics, old cloth etc. However, some of the wastes are not recyclable. These are carbon paper, thermo coal etc. When recyclable solid wastes are subjected to decomposition, bio-gas could be produced under favourable conditions. These systems of recycling may be there at the village level organized by Gram Panchayats with technical support from Governments or non-government organizations.

7. Communication and Transport Facilities :

7.1 Post Office (PO) : Self-explanatory.

7.2 Sub-Post Office (SPO) : Sub-post office includes Extra Departmental Post Offices and those providing franchise postal services and also part time services in lieu of some honorarium. The limited postal services include sale of stamps, receipt of letters and money orders and also distribution of letters.

7.3 Post & Telegraph Office (PTO) : Telegraph office is set up by the Government to enable people to send or receive telegrams. If the phonogram facility is available (though the Telegraph office may not be equipped with Morse Code Transmitters), the village is considered to be having telegraph facility.

7.4 Telephones (landlines) : If the village is having the Public Call Office (PCO) either run by the Post Office or by individuals or by a private shop, then the village is considered to be having telephone facility.

7.5 Public Call Office (PCO)/Mobile PCO : Self-explanatory.

7.6 Mobile Phone Coverage : Mobile phones are now very common particularly in urban areas. Some villages by virtue of being in close proximity to the urban areas also enjoy the benefits of the mobile phone services. Even if a few villagers avail the services of mobile phones, then the village is considered to be having access to mobile phone.

7.7 Internet Cafes/Common Service Centres (CSC) : If the village is having the facility of Cyber Cafes or shops owned by private individuals providing the facility of surfing of the internet, then the village is considered to be having access to internet/cyber cafe facility. Government of India formulated the scheme of CSC with the vision of providing all government services in an integrated manner at the door step of the citizen at an affordable cost even in the remotest corners of the country through a combination of it based as well as non-IT based services.

7.8 National Highway (NH) : These are main highways running through the length and breadth of the country. Each NH is numbered like NH-1, NH-2 for easy identification.

7.9 State Highway (SH) : These are roads of a state linking district headquarters and important cities within a State and connecting them with NHs or Highways of the neighboring States.

7.10 Major District Roads (MDR) : These are important roads within a district, serving areas of production and markets and connecting these with each other or with the main Highways.

7.11 Other District Roads (ODR) : These are roads serving rural areas of production and providing them with outlet to market centres, taluka headquarters, block development headquarters or other main roads.

7.12 Village Road : The approach to village refers to the state of road etc. leading to the village. This is to see whether the village is approachable both in fair and foul weather, and whether it is inaccessible only for some time in the year.

7.13. Black-Topped (Pucca) Road (BTR) : A road provided with a bituminous surfacing.

7.14 Gravel (Kuchha) Road (GR) : A road constructed using well compacted crushed rock or gravel material (coarse sand, small stones), which is fairly resilient and does not become slippery when wet.

7.15 Water Bound Macadam (WBM) : This is the road layer made of crushed or broken mixture of sand and rock fragments mechanically interlocked by rolling and voids filled with screening and binding material with the assistance of water.

7.16 Foot Path (FP) : A trodden path for the use by pedestrians and in some cases bicycles. The Foot Paths are not suitable for vehicular traffic except bicycles in some cases. Most of the interior/forest villages are connected by Foot Paths.

8. Banks and Credit Societies : Banking facility means a place where a person can operate a bank account.

8.1 Commercial Bank (CB) : These may be banks wholly owned by the Government of India. or by Indian or Foreign Companies.

8.2 Cooperative Banks (Coop. B) : A co-operative bank is a financial entity which belongs to its members, who are at the same time the owners and the customers of their bank. Cooperative banks are often created by persons belonging to the some local or professional community or sharing a common interest. These banks are registered under the Cooperative Societies Act. The cooperative banks are regulated by RBI and are covered by the Banking Regulations Act, 1949.

8.3 Agricultural Credit Society (ACS) : Major objectives of the ACS are to supply agricultural credit to meet the requirements of funds for agricultural production, the distribution of essential consumer commodities, the provision of storage and marketing facilities and for light agricultural implements and machinery.

8.4 Non-Agricultural Credit Society (NCS) : These societies include consumer cooperative societies and also credit cooperative societies of certain categories of persons like teachers, health workers etc.

9. Miscellaneous Facilities :

9.1 Self-help Group (SHG) : Self-Help Groups are groups of between 10-25 women created by either NGOs or under the SGSY (*Swarnjayanti Gram Swarozgar Yojana*) for the purposes of meeting local credit needs. They are sometimes called *Mahila Mandals* in villages.

9.2. Public Distribution System (PDS) Shop : The shops through which some essential commodities are sold by the government at subsidized rates. They may also be known as ration shops and control shops.

9.3. Mandis/Regular Market : These are those clusters of shops with or without fixed premises which are open on at least six days a week and opens at least from morning hours to dusk.

9.4. Weekly Haat : These are those clusters of shops with or without fixed premises which are open once a week.

9.5. Agricultural Marketing Society : It is a common platform to analyse the issues among all the individuals and institutions in the field of agricultural marketing.

9.6. Nutrition Centre : Integrated Child Development Services (ICDS) : The Integrated Child Development Services (ICDS) Scheme set up by the Government of India with the objective of providing following package of services to the children under 6 years and pregnant and lactating mothers in villages such as; Immunization, Health Check-up, Referral Services, Pre-school Non-formal Education and Nutrition & Health Education.

9.7. Anganwadi Centre : Each centre under the ICDS scheme is run by an Anganwadi Worker. One Anganwadi worker is appointed for specified population of the village. They are basically local women. They are assisted by Anganwadi helper. They provide pre-school non-formal education at the Centre and provide food to the children.

9.8. Accredited Social Health Activist (ASHA) : ASHA is a health activist in the community who will create awareness on health and its social determinants and mobilize the community towards local health planning and increased utilization and accountability of the existing health services. She would be a promoter of good health practices. She will also provide a minimum package of curative care as appropriate and feasible for that level and make timely referrals. She will act as a motivator of different types of health related activities. Unlike ANM, she will not be involved in any clinical activities like immunization.

9.9. Sports Club/Recreation Centre : Indoor and out-door games are arranged by the Club and activities like wrestling, Judo Karate etc. are also done there.

9.10. Cinema/Video Hall (CV) : If regular cinema houses licensed by Government are available, then the town/village is considered to be having the facility of Cinema Hall. Video hall owners screen films in their own or hired premises.

9.11. Public Library : Books are kept there which can be accessed by the public on loan basis. These may be sponsored by Government or Local Body or *Panchayat* or any influential person. Free service or nominal charges are made for using the facility.

9.12. Public Reading Room : Here the public may read newspapers and magazines. These may be sponsored by Government or Local Body or *Panchayat* or any influential person.

9.13. Newspaper Supply : The availability of the Newspaper(s), both in English or vernacular, in the village is considered to having the said facility.

10. Availability of Electricity/Power : If power is actually available, whatever may be the form of its use, it is indicated affirmative. If the village is having electricity for domestic purposes and the residents are using the same for domestic use, then it is considered that domestic power supply is available. If the electricity authority has not given domestic supply to the households on their request and people are using unauthorized electricity either by stealthily or misuse the supply meant for agricultural or industrial purposes, then it is not considered as availability of electricity for domestic purposes. However, if the village goes out of power due to temporary technical problems such as, transformer failures, theft of electrical equipment, etc. it is considered that electricity is available. Supply of electricity is considered available even when there is a temporary ban on new domestic connections. Connections to residential houses, bungalows, clubs, hostels and hospitals run on non-commercial basis, charitable, educational and religious institutions are included in the domestic category.

10.1 Power Supply for domestic use : This category includes electricity used only for domestic consumption.

10.2 Power supply for agricultural use : This category includes all electricity connections given to the farmers for conducting various agricultural activities including irrigation.

10.3 Power supply for commercial use : This category includes electricity connections given for workshops, industries etc. or for any commercial purposes.

10.4 Power supply for all uses : This category includes electricity connection is available for domestic use, agricultural use, and for any commercial purposes.

11. Land Use Pattern : The land use area of the villages is given in hectares. The land use patterns in the Village Directory conform to the pattern of classification of land use as recommended by the Ministry of Agriculture, Government of India. The Ministry has

recommended the maintenance of records of land use pattern under the 9 categories as indicated in the Village Directory.

12. System of Drainage : Generally, by drainage system, we mean the network of mains and branches of underground conduits for the conveyance of sewerage to the point of disposal. Sewers that carry only household and industrial wastage are called separate sewers; those that carry storm water from roofs, streets and other surfaces are known as storm water drains, while those carrying both sewage and storm water are called combined sewers. However, in towns, which are not provided with such underground sewerage system, it is mentioned whether it has open drainage system. There may be possibility of the town having both closed as well as open drainage systems.

13. Type of Latrines : The data on various types of latrines both public and private together are collected. The three types of latrines considered here are, Pit Latrine, Flush/Pour Flush Latrine and Service Latrine.

(i) Pit System : The latrines are attached to the pit that is dug into the ground for the reception of night soil, are reckoned as pit latrine.

(ii) Flush/pour flush : A flush latrine uses a cistern or holding tank for flushing water and has a water seal, which is a U-shaped pipe, below the seat or squatting pan that prevents the passage of flies and odours. A pour flush latrine uses a water seal, but unlike a flush latrine, a pour flush latrine uses water poured by hand for flushing (no cistern is used).

(iii) Service : Type of latrine from where night soil is removed manually by scavengers. All other types of latrines are covered under "Others" category.

14. Protected Water Supply - Source and capacity of Storage system : There are various sources of water supply and its storage system in the town.

14.1 Service Reservoir : A service reservoir is a water storage container that holds clean water after it has been treated in a water plant, and before it is piped to the end users. These containers are covered, and are designed to keep the water safe from contamination. Their main purpose is to provide a buffer within the water supply system so that water supplies can be maintained across periods of varying demand.

14.2 River Infiltration Gallery : Infiltration Galleries are capable of supplying large quantities of water, and are used where wells are unable to supply water needs, i.e. where an impermeable rock barrier affects well efficiency, or where surface water sources are too shallow for intake screens. Infiltration galleries are one or more horizontal screens placed adjacent to (on-shore), or directly underneath (bed-mounted), a surface water source.

14.3 Bore Well Pumping System : A bore well is a well of 6" to 12" in diameter drilled into the earth for retrieving water. The depth of a bore well can vary from 50 feet to 3000 feet. Water is pumped out to surface through electricity/generator.

14.4 Pressure Tank : Tank that is used to ensure consistent water pressure and for storage of water. Usually located in basement of house but sometimes (in older settings) located in well pit.

15. Road Lighting (Points) : Road lighting means the number of street lights that are maintained in the town.

16. Home Orphanage : Orphanage is the name to describe a residential institution devoted to the care of orphans – children whose parents are deceased or otherwise unable to care for them. Parents, and sometimes grandparents, are legally responsible for supporting children, but in the absence of these or other relatives willing to care for the children, they become a ward of the state, and orphanages are a way of providing for their care and housing.

17. Working Women's Hostel : These may be recognised or non-recognised by any public authority. The data on number of working women's hostels available in the town are collected with number of seats.

18. Old Age Home : There are two types of Old Age Homes in India. One is the "Free" type which cares for the destitute old people who have no one else to care for them. They are given shelter, food, clothing and medical care. The second type is the "Paid" home where care is provided for a fee. Nowadays, such "Retirement" homes have become very popular in India and they are well worth considering.

19. Stadium : A stadium is a place, or venue, for (mostly) outdoor sports, concerts or other events, consisting of a field or stage partly or completely surrounded by a structure designed to allow spectators to stand or sit and view the event.

20. Auditorium/Community Hall : These are the places where meetings, social functions etc. are organised.

**Analysis of Data
Census Findings**

and

Inset Tables

**Based on Primary Census Abstract Data (Tables 1-35)
Village and Town Directory Data (Tables 36-45)**

Census Findings

(a) Distribution of Population in Rural and Urban Areas :

The total population of Bankura district as per 2011 Census is 35,96,674 out of which 32,96,901 reside in rural areas and 2,99,773 are from urban areas. The population distribution of Bankura district for the last six decades is shown in Table 1 below :

Table 1 : RURAL AND URBAN POPULATION IN DISTRICT BANKURA WITH PERCENTAGE TO TOTAL IN BRACKET (1951-2011)

Sector/Census	1951	1961	1971	1981	1991	2001	2011
Year	2	3	4	5	6	7	8
1	2	3	4	5	6	7	8
Total	1319259	1664513	2031039	2374815	2805065	3192695	3596674
Rural	1224641 (92.8)	1542356 (92.7)	1879304 (92.5)	2193568 (92.4)	2572587 (91.7)	2957447 (92.6)	3296901 (91.7)
Urban	94618 (7.2)	122157 (7.3)	151735 (7.5)	181247 (7.6)	232478 (8.3)	235248 (7.4)	299773 (8.3)

It can be observed from the above Table that the total population of the district has increased steadily from 1951 to 2011. However, the percentage of rural population has continuously decreased from 92.8 of Census 1951 to 91.7 in 1991 Census. Beyond 1991, it slightly increased to 92.6 in 2001 Census and again decreased to 91.7 in 2011 Census. Alternatively, the percentage of urban population has increased from 7.2 in 1951 Census to 8.3 in 1991 Census then decreased to 7.4 in 2001 and finally it get increased 8.3 in 2011 Census. It is also observed that percentage of both rural and urban population remain same in 1991 Census and 2011 Census.

(b) Size-Class and Status of Towns with Population, Growth Rate, Density of Population, Sex Ratio, Work Participation Rate, Literacy Rate, Religion, Availability of University Education in the District :

Size-Class and Status of Towns with Population :

As per Census 2011, there are three Municipalities in Bankura district viz. Bankura Municipality, Bishnupur Municipality and Sonamukhi Municipality and nine Census Towns. Population size-wise class of towns as per Census classification is shown in Table 2 below :

TABLE 2 : POPULATION SIZE CLASS AND STATUS OF TOWNS - 2011

Sl. No.	Town Name	Size Class	Population		
			Person	Male	Female
1	801733-Bankura (M)	I	137386	69843	67543
2	801735-Bishnupur (M)	II	67783	34055	33728
3	801734-Sonamukhi (M)	III	29085	14988	14097
4	327362-Barjora (CT)	IV	14012	7203	6809
5	328010-Kotulpur (CT)	V	8483	4280	4203
6	329104-Khatra (CT)	V	7382	3774	3608
7	328949-Simplapal (CT)	V	7206	3693	3513
8	327363-Beliatore (CT)	V	6463	3249	3214
9	329617-Raipur Bazar (CT)	V	6280	3232	3048
10	326636-Jhanti Pahari (CT)	V	5326	2726	2600
11	327361-Ghutgarya (CT)	V	5311	2693	2618
12	329103-Ledisol (CT)	V	5056	2582	2474

The above Table shows that Bankura Municipality falls in Class-I category with population of 1,37,386, Bishnupur Municipality with population of 67,783 belongs to Class-II and Sonamukhi Municipality with population of 29,085 belongs to Class-III. Out

of nine Census Towns of the district, only Barjora (CT) with population 14,012 belongs to Class-IV and all the remaining eight Census Towns belong to Class-V.

Growth Rate :

The decadal growth rate is one of the important indicators of population dynamics of a district as well as a country. In the following Table 3 the decadal growth rate of Bankura district can be observed.

TABLE 3 : DECADAL GROWTH RATE OF POPULATION IN DISTRICT BANKURA (1951-2011)

T/R/U	1951-61	1961-71	1971-81	1981-91	1991-2001	2001-2011
1	2	3	4	5	6	7
Total	26.2	22.0	16.9	18.1	13.8	12.7
Rural	25.9	21.9	16.7	17.3	15.0	11.5
Urban	29.4	24.2	19.5	28.3	1.2	27.4

It is observed from the above Table that the total decadal growth rate of population of the district has followed a decreasing trend from 1951-61 to 2001-2011 except the decade 1981-1991 when an increase in decadal growth rate was recorded. It can also be seen that, total and rural decadal growth rates have followed a similar trend. However, the urban growth rate does not follow any specific trend. Contrary to the general trend, the urban decadal growth rate recorded abruptly low during the decade 1991-2001 and also during this decade the urban growth rate is much lower than that of the rural counterpart. Both rural and urban growth rates of the district are recorded the highest during the decade 1951-61.

Density of Population :

The Density of Population of Bankura district shown in Table 4 below :

TABLE 4 : DENSITY OF POPULATION IN DISTRICT BANKURA (1961-2011)

(per sq. km.)						
T/R/U	1961	1971	1981	1991	2001	2011
Total	243	295	345	408	464	523
Rural	227	276	323	378	434	485
Urban	1831	2275	2627	2991	3826	3314

The above Table shows that total density of population of the district has increased from 243 per sq. km. in 1961 to 523 per sq. km. in 2011. Similarly, the density of rural population has also increased from 227 per sq. km. in 1961 to 485 per sq. km. in 2011. It can also be observed from the above Table that the density of urban population has followed an increasing trend up to 2001 with an exception in Census 2011 when it has reduced to 3,314 persons per sq. km. from 3,826 per sq. km. of previous decade (2001).

Sex Ratio :

Sex ratio is an important demographic indicator for ascertaining the gender balance of the population and it is compiled for every Census year. The following Table 5 shows the Sex ratio of Bankura district :

TABLE 5 : SEX RATIO IN BANKURA DISTRICT, 1951-2011

Census Year	Sex Ratio		
	Total	Rural	Urban
1951	981	984	946
1961	981	987	905
1971	958	961	920
1981	964	966	943
1991	951	953	937
2001	952	952	951
2011	957	956	968

It is observed from the above Table that the sex ratio of district in 2011 Census is 957 of which rural is 956 and urban is higher with 968. Total sex ratio of the district does not follow any specific trend as observed in case of rural. Excepting 1961 Census and 1991 Census, the urban sex ratio has increased from 946 in 1951 to 968 in 2011 Census. In Census 1961, the urban sex ratio dropped to 905 from 946 of previous decade (1951) and also in Census 1991, the ratio went down to 937 from 943 of preceding Census (1981).

Work Participation Rate :

Work Participation Rate shows the proportion of working population to total population in an area and is computed as the percentage of total workers (main+marginal) to total population.

The following Table 6 shows the Work Participation Rate for the district Bankura as well as the State for rural and urban areas :

**TABLE 6 : PERCENTAGE OF TOTAL WORKERS
(MAIN+MARGINAL) TO TOTAL POPULATION (1951-2011)**

Year	West Bengal			Bankura		
	Total	Rural	Urban	Total	Rural	Urban
1951	34.7	32.6	40.9	34.6	34.8	31.9
1961	33.2	32.7	34.7	36.4	37.1	28.3
1971	27.9	27.2	30.1	28.3	28.6	24.5
1981	30.2	30.3	29.8	32.9	33.4	26.8
1991	32.2	33.2	29.6	35.9	36.6	28.5
2001	36.8	37.9	33.9	44.7	45.6	33.7
2011	38.1	38.7	36.7	40.8	41.2	36.5

Note : Since 1981 Census, Workers are being classified as Main workers and Marginal workers.

It can be seen from the Table that total Work Participation Rate of the district Bankura was always higher than that of State, except in 1951, where district level Work participation rate was slightly lower than that of State. In case of the rural areas, the District figures are higher than that of the State right from 1951 Census to 2011 Census. The urban Work Participation Rate of the District decreased gradually from 31.9 in 1951 to 28.3 in 1961 and to 24.5 in 1971. However, since 1981 the trend is reversed and it has been steadily increasing from 26.8 of 1981 to 36.5 in 2011. Noticeably, the district urban Work Participation Rate has always remained lower than that of the State average. The Urban Work Participation Rate of the State has decreased gradually from 40.9 in 1951 to 29.6 in 1991 and beyond that it is steadily increasing to reach 36.7 in 2011 Census.

The gender-wise distribution of main workers to total Population is shown as Table 7 below :

TABLE 7 : PERCENTAGE OF MAIN WORKERS TO TOTAL POPULATION BY SEX (1951-2011)

Year	West Bengal			Bankura		
	Persons	Male	Female	Persons	Males	Females
1951	34.7	54.8	11.3	34.6	52.5	16.4
1961	33.2	54.0	9.4	36.4	53.7	18.8
1971	27.9	48.8	4.4	28.3	47.9	7.9
1981	28.3	48.7	5.8	29.1	46.9	10.7
1991	30.2	50.7	8.0	32.9	50.7	14.1
2001	28.7	47.0	9.1	29.6	46.4	11.9
2011	28.1	46.3	9.0	25.5	41.5	8.8

Note : Since 1981 Census, Workers are being classified as Main workers and Marginal workers.

The above Table shows that the percentage of Main Workers to total population for the district Bankura in Census 2001 and 2011 are 29.6 and 25.5 respectively. For the State as a whole it was 28.7 in 2001 Census and 28.1 in 2011 Census. At both district and State level the figure is gradually decreasing in the last three decades (1991 to 2011). The lowest percentage of main worker to total population for the district is recorded in Census 2011 and for the State the lowest has been observed in Census 1971 (at 27.9). Gender-wise distribution shows that for last sixty years, the proportion of both male and female main workers in the district do not follow any specific increasing or decreasing trend. The lowest proportion of male Main Worker to total population is recorded in the district in Census 2011 (41.5 per cent) and the highest was recorded in Census 1961 (53.7 per cent). For female Main Workers, the highest proportion to total population was recorded in Census 1961 (18.8 per cent) and the lowest in Census 1971 (7.9 per cent).

Literacy Rate :

Literacy rate of the population is described as the percentage of literates in the age group of seven years and above. Table 8 shows the sex-wise comparative literacy trend for the State and the district :

TABLE 8 : COMPARATIVE LITERACY RATE BY SEX AND RESIDENCE, WEST BENGAL AND BANKURA DISTRICT WITH CHANGE IN DECENNIAL PERCENTAGE POINT IN PARENTHESIS (1951-2011)

Year	Total/ Rural/ Urban	West Bengal			Bankura		
		Persons	Males	Females	Persons	Males	Females
1951	T	25.0	34.7	13.2	16.1	24.0	7.5
	R	18.8	28.9	7.6	15.8	24.4	6.6
	U	45.7	51.0	37.1	19.1	19.4	18.8
1961	T	34.5 (9.5)	46.6 (11.9)	20.3 (7.1)	27.2 (11.1)	42.4 (18.4)	11.5 (4.0)
	R	25.8 (7.1)	38.9 (10.0)	11.7 (4.2)	25.4 (9.6)	40.6 (16.2)	9.8 (3.2)
	U	59.6 (13.8)	66.0 (15.0)	50.0 (12.9)	49.3 (30.2)	63.9 (44.5)	33.0 (14.2)
1971	T	38.9 (4.4)	49.6 (3.0)	26.6 (6.3)	31.0 (3.9)	44.1 (1.7)	17.2 (5.7)
	R	30.6 (4.8)	42.3 (3.4)	18.1 (6.3)	29.3 (3.9)	42.5 (1.9)	15.3 (5.5)
	U	62.3 (2.7)	68.2 (2.2)	54.1 (4.1)	51.8 (2.5)	62.9 ---	39.6 (6.6)
1981	T	46.3 (7.5)	57.0 (7.5)	34.4 (7.9)	43.1 (12.0)	58.1 (13.9)	27.4 (10.2)
	R	37.9 (7.3)	49.7 (7.4)	25.3 (7.3)	41.3 (12.0)	56.6 (14.1)	25.3 (10.0)

	U	68.7 (6.5)	75.2 (7.0)	60.7 (6.6)	63.7 (11.9)	75.2 (12.3)	51.5 (11.9)
1991	T	57.7 (11.4)	67.8 (10.8)	46.6 (12.1)	52.0 (9.0)	66.8 (8.7)	36.6 (9.2)
	R	50.5 (12.6)	62.1 (12.3)	38.1 (12.8)	50.0 (8.7)	65.2 (8.6)	34.1 (8.7)
	U	75.3 (6.5)	81.2 (6.0)	68.3 (7.5)	73.7 (10.0)	83.4 (8.2)	63.4 (11.9)
2001	T	68.6 (10.9)	77.0 (9.2)	59.6 (13.1)	63.4 (11.4)	76.8 (10.0)	49.4 (12.9)
	R	63.4 (12.9)	73.1 (11.1)	53.2 (15.0)	62.0 (12.0)	75.8 (10.6)	47.6 (13.5)
	U	81.3 (6.0)	86.1 (4.9)	75.7 (7.5)	80.2 (6.5)	88.1 (4.8)	71.9 (8.6)
2011	T	76.3 (7.6)	81.7 (4.7)	70.5 (10.9)	70.3 (6.8)	80.0 (3.3)	60.1 (10.6)
	R	72.1 (8.7)	78.4 (5.3)	65.5 (12.3)	68.9 (6.9)	79.1 (3.3)	58.3 (10.7)
	U	84.8 (3.5)	88.4 (2.2)	81.0 (5.2)	84.4 (4.2)	90.1 (2.0)	78.5 (6.6)

Note : 1. Due to change in minimum age for attaining literacy, the definition of literacy rate slightly varied over the decades.

It can be seen from the above Table that State literacy rate has always remained higher than that of district Bankura from Census 1951 to Census 2011. This is applicable for both male and female literacy rates except for male literacy rate in Census 1981. The literacy rate for the State has increased from 25.0 in 1951 to 76.3 in 2011 whereas for the district it has increased from 16.1 in 1951 to 70.3 in 2011.

Religion :

Decennial Census also collects data on religion. The following Table shows the position of six major religious communities of the district since 1961 Census.

TABLE 9 : POPULATION BY RELIGION IN DISTRICT BANKURA (1961-2011)

Year	Hindus	Muslims	Christians	Jains	Sikhs	Buddhists	Other Religion & Persuasions	Religion Not Stated	Total Population
	1	2	3	4	5	6	7	8	9
1961	1559399 (93.7)	73007 (4.4)	186 (0.0)	2090 (0.1)	16 (0.0)	55 (0.0)	29760 (1.8)	---	1664513
1971	1845268 (90.9)	98489 (4.9)	582 (0.0)	2,368 (0.1)	21 (0.0)	150 (0.0)	83335 (4.1)	826 (0.0)	2031039
1981	2134153 (89.9)	134085 (5.6)	920 (0.0)	3,197 (0.1)	62 (0.0)	271 (0.0)	101964 (4.3)	163 (0.0)	2374815
1991	2444545 (87.2)	186021 (6.6)	1953 (0.1)	2,824 (0.1)	43 (0.0)	64 (0.0)	169432 (6.0)	183 (0.0)	2805065
2001	2693022 (84.3)	239722 (7.5)	3487 (0.1)	3,018 (0.1)	138 (0.0)	114 (0.0)	251401 (7.9)	1,793 (0.1)	3192695
2011	3033581 (84.3)	290450 (8.1)	2904 (0.1)	3,865 (0.1)	260 (0.0)	386 (0.0)	260694 (7.2)	4,534 (0.1)	3596674

Note : Figures in parenthesis indicate percentage to total population.

It is observed from the above Table that as per 2011 Census, out of the total district population of 35,96,674 majority of the population belong to Hindu Community with a population share of 84.3 per cent followed by Muslims (8.1 per cent). It is also observed from the Table that the percentage of Hindu population of the district has a decreasing trend from 1961 to 1991 but during the last two Censuses i.e. 2001 and 2011 it has remained same at 84.3 per cent. On the other hand, the percentage of Muslim

population has increased from 4.4 in 1961 to 8.1 per cent in 2011. As per Census 2011, only 0.1 per cent population each belong to Jains and Christians communities.

Availability of University Education in Bankura District :

TABLE 10 : AVAILABILITY OF UNIVERSITY EDUCATION IN BANKURA DISTRICT

Sl. No.	Name of the University	Date of Establishment	Address	Territorial Jurisdiction
There is no University in the District				

(c) Mother Tongue, Scheduled Castes and Scheduled Tribes in the District from earlier Census Decades :

Mother Tongue :

Table 11 : POPULATION BY MOTHER TONGUE IN DISTRICT BANKURA (1961-2001)

Year	Bengali	Santali	Kurmali Thar	Hindi	Telugu	Urdu	Oriya	Marwari	Mundari
	1	2	3	4	5	6	7	8	9
1961	1508059 (90.6)	145711 (8.8)	- (0.0)	6093 (0.4)	113 (0.0)	946 (0.1)	1117 (0.1)	190 (0.0)	216 (0.0)
1971	1842683 (90.7)	178147 (8.8)	- (0.0)	6875 (0.3)	41 (0.0)	1818 (0.1)	253 (0.0)	- (0.0)	- (0.0)
1981	2151894 (90.6)	199404 (8.4)	- (0.0)	9278 (0.4)	50 (0.0)	2781 (0.1)	170 (0.0)	- (0.0)	151 (0.0)
1991	2556906 (91.2)	227520 (8.1)	307 (0.0)	10042 (0.4)	- (0.0)	1519 (0.1)	401 (0.0)	543 (0.0)	266 (0.0)
2001	2869745 (89.9)	259460 (8.1)	33879 (1.1)	14879 (0.5)	2,713 (0.1)	1264 (0.0)	735 (0.0)	654 (0.0)	398 (0.0)

Table 11 : contd....

Year	Munda	Gujarati	Koda/ Kora	Punjabi	Nepali	Kurukh/ Oraon	Other Mother Tongues	Total Population
	10	11	12	13	14	15	16	17
1961	10 (0.0)	105 (0.0)	582 (0.0)	59 (0.0)	166 (0.0)	389 (0.0)	757 (0.0)	1664513
1971	374 (0.0)	142 (0.0)	320 (0.0)	52 (0.0)	175 (0.0)	- (0.0)	159 (0.0)	2031039
1981	462 (0.0)	344 (0.0)	507 (0.0)	30 (0.0)	110 (0.0)	129 (0.0)	9505 (0.4)	2374815
1991	317 (0.0)	337 (0.0)	940 (0.0)	- (0.0)	257 (0.0)	398 (0.0)	5312 (0.2)	2805065
2001	346 (0.0)	305 (0.0)	288 (0.0)	245 (0.0)	223 (0.0)	120 (0.0)	7441 (0.2)	3192695

Mother tongue and language are the two most important characteristics of a population. As per Census definition, mother tongue is the language spoken in childhood by the person's mother to the person. The Table above shows the population by mother tongue for Bankura district since 1961. It is observed from the Table that as per Census 2001, Bengali is the mother tongue for 89.9 per cent of the population of the district followed by Santali by 8.1 per cent. Kurmali Thar is spoken by only 1.1 per cent population of the district. The percentage of population reported Bengali as a mother tongue has decreased from 90.6 per cent in 1961 Census to 89.9 per cent in 2001 Census also the percentage of population reported Santali as mother tongue has decreased from 8.8 per cent in 1961 Census to 8.1 per cent in 2001 Census.

Scheduled Castes and Scheduled Tribes Population :

One of the important information collected in every decennial Census is the population statistics on Scheduled Castes and Scheduled Tribes. The list containing the name of Scheduled Castes and Scheduled Tribes varies from State to State. The list for West Bengal for Census 2011 is provided in Chapter 8 (ii) "Census Concepts and Definitions" of this publication.

Table 12 : SCHEDULED CASTES AND SCHEDULE TRIBES POPULATION IN DISTRICT BANKURA (1961-2011)

Total/ Rural/ Urban	1961		1971		1981	
	SC	ST	SC	ST	SC	ST
	1	2	3	4	5	6
Total	492700	173389	573162	208735	686300	250590
			(16.3)	(20.4)	(19.7)	(20.1)
Rural	466901	172013	543740	207849	645539	249205
			(16.5)	(20.8)	(18.7)	(19.9)
Urban	25799	1376	29422	886	40761	1385
			(14.0)	(-35.0)	(38.5)	(56.3)

Table 12 : contd...

Total/ Rural/ Urban	1991		2001		2011	
	SC	ST	SC	ST	SC	ST
	1	2	3	4	5	6
Total	879931	289906	997408	330783	1174447	368690
	(28.2)	(15.7)	(13.4)	(14.1)	(17.7)	(11.5)
Rural	822383	288003	943745	329080	1105653	365380
	(27.4)	(15.6)	(14.8)	(14.3)	(17.2)	(11.0)
Urban	57548	1903	53663	1703	68794	3310
	(41.2)	(37.4)	(-6.8)	(-10.5)	(28.2)	(94.4)

Note : Figures within brackets indicate decennial growth rate

The above Table shows the distribution of Scheduled Castes and Scheduled Tribes population in Bankura district since 1961. The decadal variation of population in Bankura district with respect to the previous decade is shown in the parenthesis. It is observed from the above Table that the absolute population for Scheduled Castes population is gradually increasing over the decades. The decadal growth rate of Scheduled Castes population has also followed an increasing trend from the 1961-71 to 1981-1991 decade. During 1991-2001, it took a reverse turn and reduced to 13.4 per cent from 28.2 per cent of previous decade (1981-1991) and then again increased to 17.7 per cent in 2001-2011. Similar trend is followed for rural and urban areas also. The decadal growth rate of Scheduled Castes population was highest in 1981-91 decade and the lowest in 1991-2001 decade. During 1991-2001 the Scheduled Castes population in urban areas recorded a fall in absolute figures from 57,548 in 1991 to 53,663 in 2001.

In case of Scheduled Tribes population also, it has followed an increasing trend in absolute terms since 1961. On the contrary, the decennial growth rate for Scheduled Tribes population followed a decreasing trend till the Census 2011. The rural area of the district also followed a similar trend. But in urban area no specific trend can be noticed. During 1991-2001 the Scheduled Tribes population in urban areas recorded a fall in absolute figures from 1,903 in 1991 to 1,703 in 2001, after that it increased to 3,310 in Census 2011.

**Brief Analysis of Inset Tables based on Primary Census Abstract, 2011
(Inset Tables 1-35)**

Table 1 : Decadal change in population of Tahsils (Sub-districts) by Residence, 2001-2011

Sl. No.	Tahsil	Population						Percentage decadal variation 2001-2011			Percentage urban population	
		2001			2011			Total	Rural	Urban	2001	2011
1	2	3	4	5	6	7	8	9	10	11	12	13
1	Saltora	121552	121552	0	135980	135980	0	11.87	11.87	---	0.00	0.00
2	Mejhia	76123	76123	0	86188	86188	0	13.22	13.22	---	0.00	0.00
3	Gangajalghati	162007	162007	0	180974	180974	0	11.71	11.71	---	0.00	0.00
4	Chhatna	169215	169215	0	195038	189712	5326	15.26	12.11	---	0.00	2.73
5	Indpur	137825	137825	0	156522	156522	0	13.57	13.57	---	0.00	0.00
6	Bankura-I	95840	95840	0	107685	107685	0	12.36	12.36	---	0.00	0.00
7	Bankura-II	123415	123415	0	140864	140864	0	14.14	14.14	---	0.00	0.00
8	Barjora	179007	161841	17166	202049	176263	25786	12.87	8.91	50.22	9.59	12.76
9	Sonamukhi	142328	142328	0	158697	158697	0	11.50	11.50	---	0.00	0.00
10	Patrasayer	164060	164060	0	184070	184070	0	12.20	12.20	---	0.00	0.00
11	Indus	152847	152847	0	169783	169783	0	11.08	11.08	---	0.00	0.00
12	Kotulpur	167547	167547	0	188775	180292	8483	12.67	7.61	---	0.00	4.49
13	Jaypur	141497	141497	0	156920	156920	0	10.90	10.90	---	0.00	0.00
14	Vishnupur	138768	138768	0	156822	156822	0	13.01	13.01	---	0.00	0.00
15	Onda	220572	220572	0	252984	252984	0	14.69	14.69	---	0.00	0.00
16	Taldangra	128747	128747	0	147893	147893	0	14.87	14.87	---	0.00	0.00
17	Simlapal	127445	127445	0	143038	135832	7206	12.24	6.58	---	0.00	5.04
18	Khatra	102569	102569	0	117030	104592	12438	14.10	1.97	---	0.00	10.63
19	Hirbandh	72502	72502	0	83834	83834	0	15.63	15.63	---	0.00	0.00
20	Ranibundh	104326	104326	0	119089	119089	0	14.15	14.15	---	0.00	0.00
21	Raipur	151293	151293	0	171377	165097	6280	13.27	9.12	---	0.00	3.66
22	Sarenga	95128	95128	0	106808	106808	0	12.28	12.28	---	0.00	0.00
23	Bankura (M)	128781	0	128781	137386	0	137386	6.68	---	6.68	100.00	100.00
24	Sonamukhi (M)	27354	0	27354	29085	0	29085	6.33	---	6.33	100.00	100.00
25	Bishnupur (M)	61947	0	61947	67783	0	67783	9.42	---	9.42	100.00	100.00
District Total :		3192695	2957447	235248	3596674	3296901	299773	12.65	11.48	27.43	7.37	8.33

Note : The population of OG's was counted in corresponding C.D. Block in 2001, but in 2011 it is counted in corresponding Statutory Town.

It is evident from Table 1 that urban decadal growth rate (27.43 per cent) of the district is much higher than that of total (12.65 per cent) and rural (11.48 per cent). Among the 22 C.D. Blocks of the district, Hirbandh C.D. Block has recorded the highest decadal growth rate with 15.63 per cent and Jaypur C.D. Block has the lowest with 10.90 per cent. Going by the district rural frame, the same Hirbandh C.D. Block has the highest decadal growth rate with 15.63 per cent whereas Khatra C.D. Block has the lowest with 1.97 per cent due to creation of two new Census Town viz. Ledisol (CT) and Khatra (CT). There are three Municipalities in the district of which Bishnupur Municipality has the highest decadal growth rate of 9.42 per cent and the decadal growth rate of Bankura Municipality and Sonamukhi Municipality is almost same with 6.68 per cent and 6.33 per cent respectively. Percentage of urban population has been slightly increased from 7.37 in 2001 Census to 8.33 in 2011 Census.

Table 2 : Number and percentage of Inhabited Villages in specified population size ranges with the related population, 2011 (Rural)

Sl. No.	C.D. Block	Total number of inhabited villages	Total rural population			Number and percentage of villages	Population less than 200		Number and percentage of villages	Population 200 - 499	
			Persons	Males	Females		Males	Females		Males	Females
1	2	3	4	5	6	7	8	9	10	11	12
1	0203 - Saltora	145	135980	69732	66248	16 (11 %)	995	936	40 (28 %)	7604	7301
2	0204 - Mejhia	72	86188	44575	41613	5 (7 %)	285	270	17 (24 %)	2963	2834
3	0205 - Gangajalghati	156	180974	93252	87722	19 (12 %)	1138	1095	22 (14 %)	4253	4170
4	0206 - Chhatna	277	189712	96797	92915	36 (13 %)	1810	1757	90 (32 %)	15791	15461
5	0207 - Indpur	198	156522	80556	75966	35 (18 %)	2186	2036	47 (24 %)	8678	8346
6	0208 - Bankura-I	137	107685	55079	52606	25 (18 %)	1375	1269	32 (23 %)	5882	5605
7	0209 - Bankura-II	144	140864	72302	68562	26 (18 %)	1039	1008	27 (19 %)	4635	4301
8	0210 - Barjora	182	176263	90624	85639	27 (15 %)	1433	1345	37 (20 %)	6035	5717
9	0211 - Sonamukhi	161	158697	81610	77087	22 (14 %)	1108	1051	28 (17 %)	5343	4948
10	0212 - Patrasayer	151	184070	93614	90456	8 (5 %)	353	356	30 (20 %)	5191	5070
11	0213 - Indus	129	169783	86697	83086	4 (3 %)	242	225	22 (17 %)	4097	3832
12	0214 - Kotulpur	165	180292	92114	88178	21 (13 %)	1278	1212	40 (24 %)	7141	6599
13	0215 - Jaypur	137	156920	80138	76782	5 (4 %)	267	249	32 (23 %)	5959	5780
14	0216 - Vishnupur	147	156822	79941	76881	20 (14 %)	936	966	35 (24 %)	6756	6489
15	0217 - Onda	271	252984	129248	123736	44 (16 %)	2296	2253	62 (23 %)	11899	11346
16	0218 - Taldangra	141	147893	74999	72894	18 (13 %)	1109	1045	30 (21 %)	5269	4991
17	0219 - Simlapal	191	135832	69315	66517	25 (13 %)	1278	1288	57 (30 %)	9901	9599
18	0220 - Khatra	146	104592	53702	50890	16 (11 %)	860	842	47 (32 %)	9094	8573
19	0221 - Hirbandh	116	83834	42917	40917	21 (18 %)	1398	1330	34 (29 %)	5853	5842
20	0222 - Ranibundh	169	119089	60290	58799	14 (8 %)	915	885	58 (34 %)	9943	9920
21	0223 - Raipur	197	165097	84107	80990	23 (12 %)	1398	1405	48 (24 %)	8289	8236
22	0224 - Sarenga	153	106808	54168	52640	35 (23 %)	1930	2016	44 (29 %)	7838	7624
Total :		3,585	3296901	1685777	1611124	465 (13 %)	25629	24839	879 (25 %)	158414	152584

Sl. No.	C.D. Block	Number and percentage of villages	Population 500 – 999		Number and percentage of villages	Population 1000 - 1999		Number and percentage of villages	Population 2000 - 4999	
			Males	Females		Males	Females		Males	Females
1	2	13	14	15	16	17	18	19	20	21
1	0203 - Saltora	35 (24 %)	12249	11498	43 (30 %)	30068	28675	10 (7 %)	16161	15319
2	0204 - Mejhia	20 (28 %)	7797	7127	18 (25 %)	13678	12914	11 (15 %)	17080	15932
3	0205 - Gangajalghati	55 (35 %)	20011	18963	33 (21 %)	24725	23006	25 (16 %)	35094	32889
4	0206 - Chhatna	95 (34 %)	35501	34085	47 (17 %)	32609	30901	9 (3 %)	11086	10711
5	0207 - Indpur	54 (27 %)	20050	18967	50 (25 %)	33936	31820	12 (6 %)	15706	14797
6	0208 - Bankura-I	48 (35 %)	16948	16430	21 (15 %)	13544	12930	11 (8 %)	17330	16372
7	0209 - Bankura-II	40 (28 %)	15481	14780	34 (24 %)	24996	23479	17 (12 %)	26151	24994
8	0210 - Barjora	60 (33 %)	22574	21315	36 (20 %)	25332	23817	20 (11 %)	28523	27053
9	0211 - Sonamukhi	54 (34 %)	19733	18923	37 (23 %)	26337	24959	19 (12 %)	25986	24314
10	0212 - Patrasayer	42 (28 %)	14984	14692	49 (32 %)	34713	33395	19 (13 %)	27556	26585
11	0213 - Indus	42 (33 %)	16777	15956	37 (29 %)	27806	26860	23 (18 %)	34657	33216
12	0214 - Kotulpur	51 (31 %)	18538	17563	28 (17 %)	20508	19749	23 (14 %)	38029	36525
13	0215 - Jaypur	50 (36 %)	19320	18508	30 (22 %)	20459	19666	19 (14 %)	31443	30013
14	0216 - Vishnupur	35 (24 %)	12991	12432	39 (27 %)	27520	26627	14 (10 %)	19328	18501
15	0217 - Onda	84 (31 %)	31475	30171	60 (22 %)	42576	40644	19 (7 %)	26667	25531
16	0218 - Taldangra	45 (32 %)	16542	16119	26 (18 %)	17655	17092	19 (13 %)	24769	24221
17	0219 - Simlapal	68 (36 %)	23934	22862	35 (18 %)	24118	22972	5 (3 %)	7490	7086
18	0220 - Khatra	49 (34 %)	17386	16597	30 (21 %)	20771	19709	4 (3 %)	5591	5169
19	0221 - Hirbandh	33 (28 %)	12034	11486	22 (19 %)	16040	15256	6 (5 %)	7592	7003
20	0222 - Ranibundh	63 (37 %)	22542	21840	26 (15 %)	16348	16143	8 (5 %)	10542	10011
21	0223 - Raipur	64 (32 %)	23786	23210	50 (25 %)	33120	31708	11 (6 %)	14817	13931
22	0224 - Sarenga	36 (24 %)	12806	12438	33 (22 %)	23375	22462	4 (3 %)	5223	5208
Total :		1123 (31 %)	413459	395962	784 (22 %)	550234	524784	308 (9 %)	446821	425381

Sl. No.	C.D. Block	Number and percentage of villages	Population 5000 - 9999		Number and percentage of villages	Population 10000 and above	
			Males	Females		Males	Females
1	2	22	23	24	25	26	27
1	0203 - Saltora	1 (1 %)	2655	2519	0 (0 %)	0	0
2	0204 - Mejhia	1 (1 %)	2772	2536	0 (0 %)	0	0
3	0205 - Gangajalghati	2 (1 %)	8031	7599	0 (0 %)	0	0
4	0206 - Chhatna	0 (0 %)	0	0	0 (0 %)	0	0
5	0207 - Indpur	0 (0 %)	0	0	0 (0 %)	0	0
6	0208 - Bankura-I	0 (0 %)	0	0	0 (0 %)	0	0
7	0209 - Bankura-II	0 (0 %)	0	0	0 (0 %)	0	0
8	0210 - Barjora	2 (1 %)	6727	6392	0 (0 %)	0	0
9	0211 - Sonamukhi	1 (1 %)	3103	2892	0 (0 %)	0	0
10	0212 - Patrasayer	2 (1 %)	5289	5042	1 (1 %)	5528	5316
11	0213 - Indus	1 (1 %)	3118	2997	0 (0 %)	0	0
12	0214 - Kotulpur	2 (1 %)	6620	6530	0 (0 %)	0	0
13	0215 - Jaypur	1 (1 %)	2690	2566	0 (0 %)	0	0
14	0216 - Vishnupur	4 (3 %)	12410	11866	0 (0 %)	0	0
15	0217 - Onda	1 (0 %)	3005	2928	1 (0 %)	11330	10863
16	0218 - Taldangra	3 (2 %)	9655	9426	0 (0 %)	0	0
17	0219 - Simlapal	1 (1 %)	2594	2710	0 (0 %)	0	0
18	0220 - Khatra	0 (0 %)	0	0	0 (0 %)	0	0
19	0221 - Hirbandh	0 (0 %)	0	0	0 (0 %)	0	0
20	0222 - Ranibundh	0 (0 %)	0	0	0 (0 %)	0	0
21	0223 - Raipur	1 (1 %)	2697	2500	0 (0 %)	0	0
22	0224 - Sarenga	1 (1 %)	2996	2892	0 (0 %)	0	0
Total :		24 (1 %)	74362	71395	2 (0 %)	16858	16179

It is observed from the above Table that the total number of inhabited villages in this district is 3,585 spread over 22 C.D. Blocks. Among them Chhatna C.D. Block has the highest number of villages with 277 and Mejhia C.D. Block has the lowest with 72. There are only 2 villages in this district with 33,037 population is found in the highest population range of 10000 and above. The lowest population range of less than 200 is found in 465 (13 per cent) villages only. The highest number of villages 1,123 (31 per cent) is in the population range of 500-999. The population range 200-499 occupies the second position in terms of number of villages with 879 (25 per cent).

Table 3 : New Towns, De-notified, De-classified and Merged town in 2011 Census

Census 2001 Codes					MDDS e-GOVERNANCE CODE (Census 2011 PLCN)				
ST Code	DT Code	Sub - DT Code	Vill Code	Vill Name	MDDS STC	MDDS DTC	MDDS Sub_DT	MDDS PLCN	MDDS Name of Villages
19	13	0004	02020300	Jhanti Pahari	19	339	02359	326636	Jhanti Pahari (CT)
19	13	0008	02089500	Ghutgarya	19	339	02363	327361	Ghutgarya (CT)
19	13	0012	02159800	Kotulpur	19	339	02367	328010	Kotulpur (CT)
19	13	0017	02259400	Simlapal	19	339	02372	328949	Simlapal (CT)
19	13	0018	02273000	Ledisol	19	339	02373	329103	Ledisol (CT)
19	13	0018	02272700	Khatra	19	339	02373	329104	Khatra (CT)
19	13	0021	02318400	Raipur Bazar	19	339	02376	329617	Raipur Bazar (CT)

(a) New
(i) Statutory Town NIL
(ii) Census Town

(b) De-notified
(i) Statutory towns of 2001 Census de-notified and also did not satisfy the criteria to be treated as Census towns. NIL
(ii) Statutory towns of 2001 Census de-notified but identified as Census towns based on demographic and economic criteria. NIL
(iii) Census towns of 2001 Census are notified as statutory town in 2011 Census. NIL

(c) De-classified

NIL

(d) Wholly merged with other town (s)

NIL

*De-classified means the Census Towns of 2001 Census which failed to satisfy the demographic and economic criteria.

It is observed from Table 3 that no new Statutory Town has been created in this district in 2011 Census. There are 7 new Census Town have been created in 2011 Census in the district, from 7 villages of 2001 Census. It is also observed from the Table that neither any town has been declassified nor wholly merged with other town in the district in 2011 Census.

Table 4 : Sex Ratio of the State and the District, 1901 - 2011

Census Year	West Bengal			Bankura		
	Total	Rural	Urban	Total	Rural	Urban
1	2	3	4	5	6	7
1901	945	994	650	1032	1031	1042
1911	925	982	614	1024	1025	1012
1921	905	971	591	1002	1006	956
1931	890	961	578	996	1000	927
1941	852	945	559	978	984	904
1951	865	939	660	981	984	946
1961	878	943	701	981	987	905
1971	891	942	751	958	961	920
1981	911	947	819	964	966	943
1991	917	940	858	951	953	937
2001	934	950	893	952	952	951
2011	950	953	944	957	956	968

Note : Sex Ratio has been defined here as the number of females per 1000 males

It is observed from the above Table that during 1901-2011, Bankura district had always the greater sex ratio than that of State. This is true in rural and urban areas also during the period of 1901-2011. The sex ratio of the State has followed a decreasing trend upto Census 1941 and from 1951 to 2011 Census an increasing trend has been observed. The district followed a different trend compare to that of State. The sex ratio of the district has also decreased upto 1941 then slightly increased in 1951, remain same in 1961, decreased in 1971 and followed an increasing trend upto 2011 Census except 1991. The urban sex ratio of the district maintain a decreasing trend upto 1941, increase in 1951, decrease in 1961 and then increased upto last Census 2011 except 1991.

Table 5 : Sex Ratio by Sub-district, 2011

Sl. No.	Name of the Sub-district	Sex Ratio		
		Total	Rural	Urban
1	2	3	4	5
1	02356 - Saltora	950	950	0
2	02357 - Mejhia	934	934	0
3	02358 - Gangajalghati	941	941	0
4	02359 - Chhatna	960	960	954
5	02360 - Indpur	943	943	0
6	02361 - Bankura-I	955	955	0
7	02362 - Bankura-II	948	948	0
8	02363 - Barjora	947	945	962
9	02364 - Sonamukhi	945	945	0
10	02365 - Patrasayer	966	966	0
11	02366 - Indus	958	958	0
12	02367 - Kotulpur	958	957	982
13	02368 - Jaypur	958	958	0
14	02369 - Vishnupur	962	962	0

15	02370 - Onda	957	957	0
16	02371 - Taldangra	972	972	0
17	02372 - Simlapal	959	960	951
18	02373 - Khatra	949	948	957
19	02374 - Hirbandh	953	953	0
20	02375 - Ranibundh	975	975	0
21	02376 - Raipur	962	963	943
22	02377 - Sarenga	972	972	0
23	99999 - Area not under any Sub-district	970	0	970
District : Bankura - 339		957	956	968

Table 5 represents the sex ratio of 22 C.D. Blocks and all Statutory Towns (Area not under any Sub-district) of Bankura district by residence. Highest sex ratio in total is observed in Ranibundh C.D. Block with 975 and the Mejhia C.D. Block has recorded the lowest with 934. In rural frame, Mejhia C.D. Block has the lowest sex ratio with 934 and Ranibundh C.D. Block has the highest with 975. In this district 6 C.D. Blocks have urban population of which Kotulpur C.D. Block (982) has the highest sex ratio. It is also observed from the Table that the sex ratio of Statutory Towns (three Municipalities) of the district is 970 which is higher than that of district average.

Table 6 : Sex Ratio by C.D. Blocks (Rural), 2011

Sl. No.	Name of the C.D. Block	Sex Ratio
1	2	3
1	0203 - Saltora	950
2	0204 - Mejhia	934
3	0205 - Gangajalghati	941
4	0206 - Chhatna	960
5	0207 - Indpur	943
6	0208 - Bankura-I	955
7	0209 - Bankura-II	948
8	0210 - Barjora	945
9	0211 - Sonamukhi	945
10	0212 - Patrasayer	966
11	0213 - Indus	958
12	0214 - Kotulpur	957
13	0215 - Jaypur	958
14	0216 - Vishnupur	962
15	0217 - Onda	957
16	0218 - Taldangra	972
17	0219 - Simlapal	960
18	0220 - Khatra	948
19	0221 - Hirbandh	953
20	0222 - Ranibundh	975
21	0223 - Raipur	963
22	0224 - Sarenga	972
Total :		956

Table 6 represents the sex ratio of Bankura district at rural i.e. C.D. Block level. Out of 22 C.D. Blocks, 12 C.D. Blocks have greater sex ratio than that district rural sex ratio of 956 and rest has sex ratio lower than the district rural sex ratio. Ranibundh C.D. Block has the highest sex ratio with 975, whereas Mejhia C.D. Block has the lowest with 934.

Table 7 : Sex Ratio of Rural Population by Ranges, 2011

Range of Sex Ratio for villages	Number of Inhabited villages	Percentage of villages in each range	Population 2011	Percentage distribution of population
1	2	3	4	5
Less than 700	28	0.78	673	0.02
700 - 749	12	0.33	1936	0.06
750 - 799	39	1.09	7441	0.23
800 - 849	127	3.54	47087	1.43

850 - 899	435	12.13	314420	9.54
900 - 949	974	27.17	1073354	32.56
950 - 999	1072	29.90	1310405	39.75
1000 - 1099	724	20.20	495907	15.04
1100+	174	4.85	45678	1.39
District : Bankura (339)	3585	100.00	3296901	100.00

Sex Ratio District (Rural) : 956

It is observed from the above Table that the maximum number of villages of Bankura district with 1,072 falls in the sex ratio ranges of 950-999. There are 28 numbers of villages in the district in the sex ratio ranges of less than 700 whereas 724 villages have sex ratio between 1000-1099 and 174 number of villages have a sex ratio of 1100+. The highest percentage of population (39.75) is in the sex ratio range of 950-999 and the lowest (0.02) is in the sex ratio range of less than 700. A total of 16.43 per cent of rural population of the district have the sex ratio of more than 1000.

Table 8 : Sex Ratio of Towns, 2011

Sl. No.	Name of Town	Urban status of Town	Sex Ratio
1	2	3	4
1	326636 - Jhanti Pahari (CT)	(CT)	954
2	327361 - Ghutgarya (CT)	(CT)	972
3	327362 - Barjora (CT)	(CT)	945
4	327363 - Beliatore (CT)	(CT)	989
5	328010 - Kotulpur (CT)	(CT)	982
6	328949 - Simlapal (CT)	(CT)	951
7	329103 - Ledisol (CT)	(CT)	958
8	329104 - Khatra (CT)	(CT)	956
9	329617 - Raipur Bazar (CT)	(CT)	943
10	801733 - Bankura (M)	(M)	967
11	801734 - Sonamukhi (M)	(M)	941
12	801735 - Bishnupur (M)	(M)	990
Sex Ratio (Urban) district :			968

This Table shows the sex ratio of the urban areas of the district. It can be seen from the above Table that Bishnupur Municipality has the highest sex ratio with 990 which is higher than the district urban sex ratio of 968 whereas the lowest sex ratio is recorded in Sonamukhi Municipality with 941. There are 4 urban units viz Ghutgarya (CT) with 972, Beliatore (CT) with 989, Kotulpur (CT) with 982 and Bishnupur Municipality with 990 in the district which have higher sex ratio than that of district urban sex ratio of 968.

Table 9 : Sex Ratio of population in the Age Group 0-6 for Sub-district, 2011

Sl. No.	Name of Sub-district	Total/ Rural/ Urban	Total population in 0-6 age group			Sex Ratio for 0-6 age group
			Persons	Males	Females	
1	2	3	4	5	6	7
1	02356 - Saltora	Total	17431	8988	8443	939
		Rural	17431	8988	8443	939
		Urban	0	0	0	0
2	02357 - Mejhia	Total	11002	5679	5323	937
		Rural	11002	5679	5323	937
		Urban	0	0	0	0
3	02358 - Gangajalghati	Total	21412	11225	10187	908
		Rural	21412	11225	10187	908
		Urban	0	0	0	0
4	02359 - Chhatna	Total	24229	12375	11854	958
		Rural	23667	12113	11554	954
		Urban	562	262	300	1145

5	02360 - Indpur	Total	19430	10059	9371	932
		Rural	19430	10059	9371	932
		Urban	0	0	0	0
6	02361 - Bankura-I	Total	12553	6400	6153	961
		Rural	12553	6400	6153	961
		Urban	0	0	0	0
7	02362 - Bankura-II	Total	15927	8279	7648	924
		Rural	15927	8279	7648	924
		Urban	0	0	0	0
8	02363 - Barjora	Total	22827	11740	11087	944
		Rural	20264	10431	9833	943
		Urban	2563	1309	1254	958
9	02364 - Sonamukhi	Total	18881	9692	9189	948
		Rural	18881	9692	9189	948
		Urban	0	0	0	0
10	02365 - Patrasayer	Total	21226	10908	10318	946
		Rural	21226	10908	10318	946
		Urban	0	0	0	0
11	02366 - Indus	Total	18624	9481	9143	964
		Rural	18624	9481	9143	964
		Urban	0	0	0	0
12	02367 - Kotulpur	Total	20430	10356	10074	973
		Rural	19671	9989	9682	969
		Urban	759	367	392	1068
13	02368 - Jaypur	Total	17516	8978	8538	951
		Rural	17516	8978	8538	951
		Urban	0	0	0	0
14	02369 - Vishnupur	Total	19102	9624	9478	985
		Rural	19102	9624	9478	985
		Urban	0	0	0	0
15	02370 - Onda	Total	33274	17177	16097	937
		Rural	33274	17177	16097	937
		Urban	0	0	0	0
16	02371 - Taldangra	Total	17848	9022	8826	978
		Rural	17848	9022	8826	978
		Urban	0	0	0	0
17	02372 - Simlapal	Total	17125	8728	8397	962
		Rural	16198	8264	7934	960
		Urban	927	464	463	998
18	02373 - Khatra	Total	13434	6907	6527	945
		Rural	12315	6349	5966	940
		Urban	1119	558	561	1005
19	02374 - Hirbandh	Total	9977	5067	4910	969
		Rural	9977	5067	4910	969
		Urban	0	0	0	0
20	02375 - Ranibundh	Total	13922	7135	6787	951
		Rural	13922	7135	6787	951
		Urban	0	0	0	0
21	02376 - Raipur	Total	19702	10225	9477	927
		Rural	19080	9887	9193	930
		Urban	622	338	284	840
22	02377 - Sarenga	Total	12408	6401	6007	938
		Rural	12408	6401	6007	938
		Urban	0	0	0	0
23	99999 - Area not under any Sub-district	Total	20370	10400	9970	959
		Rural	0	0	0	0
		Urban	20370	10400	9970	959
District : Bankura – 339		Total	418650	214846	203804	949
		Rural	391728	201148	190580	947
		Urban	26922	13698	13224	965

The Table shows that total 0-6 age group population of the district is 4,18,650 of which 3,91,728 belongs to rural area and 26,922 are from urban. The sex ratio of 0-6 age group population for total is 949 of which rural is 947 and for urban it is slightly higher with 965. Among the C.D. Blocks, Chhatna C.D. Block (958), Bankura-I C.D. Block (961), Indus C.D. Block (964), Kotulpur C.D. Block (973), Jaypur C.D. Block (951), Vishnupur

C.D. Block (985), Taldangra C.D. Block (978), Simlapal C.D. Block (962), Hirbandh C.D. Block (969) and Ranibundh C.D. Block (951) have the higher sex ratio than that district sex ratio. The highest sex ratio among all C.D. Blocks is found in Vishnupur C.D. Block with 985 and for the same lowest is recorded in Gangajalghati C.D. Block (908). The urban child sex ratio of Chhatna C.D. Block (1,145), Kotulpur (1,068) and Khatra C.D. Block (1,005) have the sex ratio of more than 1000. The 0-6 age group population of all the Statutory Towns i.e. area not under any Sub-district of the district is 20,370 and the sex ratio for the same is 959.

Table 10 : Sex Ratio of population in the Age Group 0-6 for C.D. Blocks (Rural), 2011

Sl. No.	Name of C.D. Block	Total population in 0 - 6 age group			Sex Ratio for 0-6 age group
		Persons	Males	Females	
1	2	3	4	5	6
1	0203 - Saltora	17431	8988	8443	939
2	0204 - Mejhia	11002	5679	5323	937
3	0205 - Gangajalghati	21412	11225	10187	908
4	0206 - Chhatna	23667	12113	11554	954
5	0207 - Indpur	19430	10059	9371	932
6	0208 - Bankura-I	12553	6400	6153	961
7	0209 - Bankura-II	15927	8279	7648	924
8	0210 - Barjora	20264	10431	9833	943
9	0211 - Sonamukhi	18881	9692	9189	948
10	0212 - Patrasayer	21226	10908	10318	946
11	0213 - Indus	18624	9481	9143	964
12	0214 - Kotulpur	19671	9989	9682	969
13	0215 - Jaypur	17516	8978	8538	951
14	0216 - Vishnupur	19102	9624	9478	985
15	0217 - Onda	33274	17177	16097	937
16	0218 - Taldangra	17848	9022	8826	978
17	0219 - Simlapal	16198	8264	7934	960
18	0220 - Khatra	12315	6349	5966	940
19	0221 - Hirbandh	9977	5067	4910	969
20	0222 - Ranibundh	13922	7135	6787	951
21	0223 - Raipur	19080	9887	9193	930
22	0224 - Sarenga	12408	6401	6007	938
Total :		391728	201148	190580	947

Table 10 represents the sex ratio and population in the age group 0-6 years for rural areas under C.D. Blocks. The total population in this age group of all the C.D. Blocks of this district is 3,91,728 of which 2,01,148 are male and 1,90,580 are female. For all the C.D. Blocks, Onda C.D. Block has the highest number of 0-6 population with 33,274 followed by Chhatna C.D. Block with 23,667 and Gangajalghati C.D. Block with 21,412. The lowest population in the age group 0-6 is recorded in Hirbandh C.D. Block with 9,977. The sex ratio in the age group of 0-6 population in this district in rural areas is 947. It is observed from the Table that 50 per cent of C.D. Blocks of the district have higher sex ratio than that of district total. The highest sex ratio is recorded in Vishnupur C.D. Block with 985, whereas lowest is in Gangajalghati C.D. Block with 908.

Table 11 : Sex Ratio of Rural population in the Age Group 0-6 by ranges, 2011

Range of Sex Ratio for Villages	Number of Inhabited Villages	Percentage distribution of Villages	Population 2011	Percentage distribution of population
1	2	3	4	5
Less than 700	465	12.97	21340	5.45
700 - 749	156	4.35	14408	3.68
750 - 799	247	6.89	25099	6.41
800 - 849	297	8.28	37119	9.48
850 - 899	320	8.93	44480	11.35
900 - 949	340	9.48	54691	13.96
950 - 999	218	6.08	45245	11.55
1000 - 1099	605	16.88	76980	19.65
1100+	937	26.14	72366	18.47
District : Bankura (339)	3585	100.00	391728	100.00

Sex Ratio District (Rural) : 947

Table 11 shows the distribution of sex ratio of rural population in the age group 0-6 by ranges of sex ratio of Bankura district. It is evident from the above Table that maximum number of villages (937) is in the highest sex ratio range of more than 1100 with second highest percentage of population (18.47) and the second highest number of villages (605) is in the second highest range of sex ratio of 1000-1099 with highest percentage of population (19.65). The lowest range of sex ratio i.e. less than 700 are recorded in 465 number of villages with second lowest percentage of population (5.45). Only 156 numbers of villages are in the sex ratio range of 700-749 with the lowest percentage of population (3.68).

Table 12 : Sex Ratio of population in the Age Group 0-6 of Towns, 2011

Sl. No.	Name of Town	Urban status of Town	Total population in 0-6 age group			Sex Ratio for 0-6 age group
			Persons	Males	Females	
1	2	3	4	5	6	7
1	326636 - Jhanti Pahari (CT)	(CT)	562	262	300	1145
2	327361 - Ghutgarya (CT)	(CT)	703	357	346	969
3	327362 - Barjora (CT)	(CT)	1269	651	618	949
4	327363 - Beliatore (CT)	(CT)	591	301	290	963
5	328010 - Kotulpur (CT)	(CT)	759	367	392	1068
6	328949 - Simlapal (CT)	(CT)	927	464	463	998
7	329103 - Ledisol (CT)	(CT)	447	219	228	1041
8	329104 - Khatra (CT)	(CT)	672	339	333	982
9	329617 - Raipur Bazar (CT)	(CT)	622	338	284	840
10	801733 - Bankura (M)	(M)	12148	6236	5912	948
11	801734 - Sonamukhi (M)	(M)	2387	1216	1171	963
12	801735 - Bishnupur (M)	(M)	5835	2948	2887	979
District (Urban) : Bankura - 339			26922	13698	13224	965

Table 12 represents sex ratio of the population in the age group 0-6 years of all the towns of Bankura district. The total population in this age group of all the towns in this district is 26,922 of which 13,698 are males and 13,224 are females. Bankura Municipality has the highest number of population in the age group of 0-6 years with 12,148 and Ledisol (CT) has the lowest number of population in this age group with 447 only. The district urban sex ratio in the age group of 0-6 years is 965. It is observed from the Table that 5 urban units in the district viz. Barjora (CT), Beliatore (CT), Raipur Bazar (CT), Bankura Municipality and Sonamukhi Municipality have the lower sex ratio than that of district one. The highest sex ratio is observed in Jhanti Pahari (CT) with sex ratio

1,145 followed by Kotulpur (CT) with 1,068 and Ledisol (CT) with 1,041. The lowest sex ratio is recorded in Raipur Bazar (CT) with 840.

Table 13 : Number and percentage of Scheduled Castes and Scheduled Tribes population in Sub-districts, 2011

Sl. No.	Name of Sub-district	Total/Rural/Urban	Total population	Total Scheduled Castes population	Total Scheduled Tribes population	Percentage of Scheduled Castes population to Total population	Percentage of Scheduled Tribes population to Total population
1	2	3	4	5	6	7	8
1	02356 - Saltora	Total	135980	46497	25696	34.19	18.90
		Rural	135980	46497	25696	34.19	18.90
		Urban	0	0	0	0.00	0.00
2	02357 - Mejhia	Total	86188	29956	2114	34.76	2.45
		Rural	86188	29956	2114	34.76	2.45
		Urban	0	0	0	0.00	0.00
3	02358 - Gangajalghati	Total	180974	63832	7160	35.27	3.96
		Rural	180974	63832	7160	35.27	3.96
		Urban	0	0	0	0.00	0.00
4	02359 - Chhatna	Total	195038	58493	39975	29.99	20.50
		Rural	189712	56963	39946	30.03	21.06
		Urban	5326	1530	29	28.73	0.54
5	02360 - Indpur	Total	156522	63532	15003	40.59	9.59
		Rural	156522	63532	15003	40.59	9.59
		Urban	0	0	0	0.00	0.00
6	02361 - Bankura-I	Total	107685	39953	6554	37.10	6.09
		Rural	107685	39953	6554	37.10	6.09
		Urban	0	0	0	0.00	0.00
7	02362 - Bankura-II	Total	140864	41998	3508	29.81	2.49
		Rural	140864	41998	3508	29.81	2.49
		Urban	0	0	0	0.00	0.00
8	02363 - Barjora	Total	202049	68385	3322	33.85	1.64
		Rural	176263	62333	3272	35.36	1.86
		Urban	25786	6052	50	23.47	0.19
9	02364 - Sonamukhi	Total	158697	69646	5560	43.89	3.50
		Rural	158697	69646	5560	43.89	3.50
		Urban	0	0	0	0.00	0.00
10	02365 - Patrasayer	Total	184070	85501	5533	46.45	3.01
		Rural	184070	85501	5533	46.45	3.01
		Urban	0	0	0	0.00	0.00
11	02366 - Indus	Total	169783	74281	3143	43.75	1.85
		Rural	169783	74281	3143	43.75	1.85
		Urban	0	0	0	0.00	0.00
12	02367 - Kotulpur	Total	188775	66780	6211	35.38	3.29
		Rural	180292	64581	6160	35.82	3.42
		Urban	8483	2199	51	25.92	0.60
13	02368 - Jaypur	Total	156920	61005	3210	38.88	2.05
		Rural	156920	61005	3210	38.88	2.05
		Urban	0	0	0	0.00	0.00
14	02369 - Vishnupur	Total	156822	55940	11812	35.67	7.53
		Rural	156822	55940	11812	35.67	7.53
		Urban	0	0	0	0.00	0.00
15	02370 - Onda	Total	252984	83933	12443	33.18	4.92
		Rural	252984	83933	12443	33.18	4.92
		Urban	0	0	0	0.00	0.00
16	02371 - Taldangra	Total	147893	38903	20597	26.30	13.93
		Rural	147893	38903	20597	26.30	13.93
		Urban	0	0	0	0.00	0.00
17	02372 - Simlapal	Total	143038	37738	21277	26.38	14.88
		Rural	135832	36281	21134	26.71	15.56
		Urban	7206	1457	143	20.22	1.98
18	02373 - Khatra	Total	117030	30947	25765	26.44	22.02
		Rural	104592	27682	25152	26.47	24.05
		Urban	12438	3265	613	26.25	4.93
19	02374 - Hirbandh	Total	83834	22827	23806	27.23	28.40
		Rural	83834	22827	23806	27.23	28.40
		Urban	0	0	0	0.00	0.00
20	02375 - Ranibundh	Total	119089	13641	56061	11.45	47.07
		Rural	119089	13641	56061	11.45	47.07
		Urban	0	0	0	0.00	0.00
21	02376 - Raipur	Total	171377	37457	47398	21.86	27.66
		Rural	165097	35174	47109	21.31	28.53
		Urban	6280	2283	289	36.35	4.60

22	02377 - Sarenga	Total	106808	31194	20407	29.21	19.11
		Rural	106808	31194	20407	29.21	19.11
		Urban	0	0	0	0.00	0.00
23	99999 - Area not under any Sub-district	Total	234254	52008	2135	22.20	0.91
		Rural	0	0	0	0.00	0.00
		Urban	234254	52008	2135	22.20	0.91
District : Bankura – 339		Total	3596674	1174447	368690	32.65	10.25
		Rural	3296901	1105653	365380	33.54	11.08
		Urban	299773	68794	3310	22.95	1.10

It is observed from the above Table that in 2011 Census, out of total population of 35,96,674 of the district, 11,74,447 with 32.65 per cent population are belong to Scheduled Castes and 10.25 per cent with 3,68,690 population are Scheduled Tribes. At the C.D. Block level the highest percentage (46.45) of Scheduled Castes population are found in Patrasayer C.D. Block with 85,501 individuals and the lowest frequency (11.45) is recorded in Ranibundh C.D. Block with 13,641 persons. In case of Scheduled Tribes, the highest percentage (47.07) of population is observed in Ranibundh C.D. Block with 56,061 persons while the lowest percentage (1.64) is found in Barjora C.D. Block with 3,322 individuals. Out of total population of 2,34,254 of all Statutory Towns (area not under any Sub-district) of the district, 52,008 (22.20 per cent) are belong to Scheduled Castes and 2,135 (0.91 per cent) are from Scheduled Tribes.

Table 14 : Number and percentage of Scheduled Castes and Scheduled Tribes (Rural) population in C.D. Blocks, 2011

Sl. No.	Name of C.D. Block	Total population	Total Scheduled Castes population	Total Scheduled Tribes population	Percentage of Scheduled Castes population to Total Population	Percentage of Scheduled Tribes population to Total Population
1	2	3	4	5	6	7
1	0203 - Saltora	135980	46497	25696	34.19	18.90
2	0204 - Mejhia	86188	29956	2114	34.76	2.45
3	0205 - Gangajalghati	180974	63832	7160	35.27	3.96
4	0206 - Chhatna	189712	56963	39946	30.03	21.06
5	0207 - Indpur	156522	63532	15003	40.59	9.59
6	0208 - Bankura-I	107685	39953	6554	37.10	6.09
7	0209 - Bankura-II	140864	41998	3508	29.81	2.49
8	0210 - Barjora	176263	62333	3272	35.36	1.86
9	0211 - Sonamukhi	158697	69646	5560	43.89	3.50
10	0212 - Patrasayer	184070	85501	5533	46.45	3.01
11	0213 - Indus	169783	74281	3143	43.75	1.85
12	0214 - Kotulpur	180292	64581	6160	35.82	3.42
13	0215 - Jaypur	156920	61005	3210	38.88	2.05
14	0216 - Vishnupur	156822	55940	11812	35.67	7.53
15	0217 - Onda	252984	83933	12443	33.18	4.92
16	0218 - Taldangra	147893	38903	20597	26.30	13.93
17	0219 - Simlapal	135832	36281	21134	26.71	15.56
18	0220 - Khatra	104592	27682	25152	26.47	24.05
19	0221 - Hirbandh	83834	22827	23806	27.23	28.40
20	0222 - Ranibundh	119089	13641	56061	11.45	47.07
21	0223 - Raipur	165097	35174	47109	21.31	28.53
22	0224 - Sarenga	106808	31194	20407	29.21	19.11
Total :		3296901	1105653	365380	33.54	11.08

Table 14 represents the number and percentage of Scheduled Castes and Scheduled Tribes population in rural areas only of the district. Out of total rural population of 32,96,901, Scheduled Castes population is 11,05,653 (33.54 per cent) and Scheduled Tribes population is 3,65,380 (11.08 per cent). In absolute terms, the highest number of Scheduled Castes population is found in Patrasayer C.D. Block with 85,501 and the lowest is in Ranibundh C.D. Block with 13,641. The highest percentage of Scheduled Castes population is also observed in Patrasayer C.D. Block with 46.45 followed by Sonamukhi C.D. Block with 43.89 and Indus C.D. Block with 43.75. In case of

Scheduled Tribes population, Ranibundh C.D. Block has maximum number of (56,061) of population in absolute terms and the lowest (2,114) is in Mejhia C.D. Block. The highest percentage of Scheduled Tribes population is also found in Ranibundh C.D. Block with 47.07, while the lowest is in Indus C.D. Block with 1.85.

Table 15 : Proportion of Scheduled Castes population to total population in Villages, 2011

Percentage range of Scheduled Castes population to Total Population	Number of Villages	Percentage	Scheduled Castes population	Percentage
1	2	3	4	5
NIL	602	16.79	0	0.00
Less than 5	199	5.55	3910	0.35
5 - 10	182	5.08	11392	1.03
11 - 20	412	11.49	65741	5.95
21 - 30	455	12.69	143221	12.95
31 - 40	475	13.25	216861	19.61
41 - 50	380	10.60	213569	19.32
51 - 75	552	15.40	315596	28.54
76 and above	328	9.15	135363	12.24
District : Bankura (339)	3585	100.00	1105653	100.00

Table 15 represents the distribution of percentage range of Scheduled Castes population to total population in the villages of Bankura district. The above Table shows that there are 602 (16.79 per cent) villages in Bankura district which have not recorded any Scheduled Castes population. The maximum number of villages i.e. 552 (15.40 per cent) fall in the percentage range of Scheduled Castes population of 51-75 with the highest percentage of Scheduled Castes population (28.54). The highest range of Scheduled Castes population i.e. 76 and above is in 328 (9.15 per cent) villages. The lowest percentage (0.35) of Scheduled Castes population is recorded in the range of less than 5.

Table 16 : Proportion of Scheduled Tribes population to total population in Villages, 2011

Percentage range of Scheduled Tribes population to Total Population	Number of Villages	Percentage	Scheduled Tribes population	Percentage
1	2	3	4	5
NIL	1454	40.56	0	0.00
Less than 5	641	17.88	14104	3.86
5 - 10	236	6.58	23802	6.51
11 - 20	276	7.70	42698	11.69
21 - 30	169	4.71	34550	9.46
31 - 40	146	4.07	40964	11.21
41 - 50	99	2.76	30391	8.32
51 - 75	197	5.50	72713	19.90
76 and above	367	10.24	106158	29.05
District : Bankura (339)	3585	100.00	365380	100.00

The above Table shows that out of 3,585 inhabited villages there are 1,454 (40.56 per cent) villages in the district which have not recorded any Scheduled Tribes population. The highest number of villages (641) having Scheduled Tribes population are fall in the percentage range of less than 5 while the lowest number of villages (99) are in the population range of 41-50. The Scheduled Tribes population inhabited in rural areas of the district is 3,65,380. The highest percentage (29.05) of Scheduled Tribes population is in the highest percentage range of 76 and above and the lowest percentage (3.86) is found in percentage range of less than 5.

Table 17 : Number and percentage of Scheduled Castes and Scheduled Tribes population in Towns, 2011

Sl. No.	Name of town	Total Population	Total Scheduled Castes population	Total Scheduled Tribes population	Percentage of Scheduled Castes population to Total Population	Percentage of Scheduled Tribes population to Total Population
1	2	3	4	5	6	7
1	326636 - Jhanti Pahari (CT)	5326	1530	29	28.73	0.54
2	327361 - Ghutgarya (CT)	5311	810	0	15.25	0.00
3	327362 - Barjora (CT)	14012	3469	37	24.76	0.26
4	327363 - Beliatore (CT)	6463	1773	13	27.43	0.20
5	328010 - Kotulpur (CT)	8483	2199	51	25.92	0.60
6	328949 - Simlapal (CT)	7206	1457	143	20.22	1.98
7	329103 - Ledisol (CT)	5056	1142	423	22.59	8.37
8	329104 - Khatra (CT)	7382	2123	190	28.76	2.57
9	329617 - Raipur Bazar (CT)	6280	2283	289	36.35	4.60
10	801733 - Bankura (M)	137386	30452	1084	22.17	0.79
11	801734 - Sonamukhi (M)	29085	6736	453	23.16	1.56
12	801735 - Bishnupur (M)	67783	14820	598	21.86	0.88
District (Urban) : Bankura – 339		299773	68794	3310	22.95	1.10

Table 17 represents the number and percentage of Scheduled Castes and Scheduled Tribes population in towns of the district. It is observed from the Table that the total population of all the towns of the district is 2,99,773 of which 68,794 (22.95 per cent) are Scheduled Castes and 3,310 (1.10 per cent) are Scheduled Tribes. In absolute terms, the highest number of Scheduled Castes population is found in Bankura Municipality with 30,452 and the lowest is in Ghutgarya (CT) with 810. But, the highest percentage of Scheduled Castes population is recorded in Raipur Bazar (CT) with 36.35 followed by Khatra (CT) with 28.76 and Jhanti Pahari (CT) with 28.73. In case of Scheduled Tribes population also Bankura Municipality (1,084) has maximum number of population in absolute terms and the lowest also is in Beliatore (CT) (13). Ghutgarya (CT) of the district has not recorded any Scheduled Tribes population. The highest percentage of Scheduled Tribes population is found in Ledisol (CT) with 8.37 and the lowest is in Beliatore (CT) with 0.20.

Table 18 : Sex Ratio among Scheduled Castes and Scheduled Tribes (Rural) in C.D. Blocks, 2011

Sl. No.	Name of C.D. Block	Scheduled Castes Sex Ratio	Scheduled Tribes Sex Ratio
1	2	3	4
1	0203 - Saltora	969	993
2	0204 - Mejhia	979	978
3	0205 - Gangajalghati	979	990
4	0206 - Chhatna	977	1026
5	0207 - Indpur	967	996
6	0208 - Bankura-I	963	991
7	0209 - Bankura-II	984	1008
8	0210 - Barjora	972	965
9	0211 - Sonamukhi	963	981
10	0212 - Patrasayer	986	1015
11	0213 - Indus	980	979
12	0214 - Kotulpur	975	975
13	0215 - Jaypur	984	1000
14	0216 - Vishnupur	986	1005
15	0217 - Onda	996	976
16	0218 - Taldangra	991	1036
17	0219 - Simlapal	988	1009
18	0220 - Khatra	951	1004
19	0221 - Hirbandh	954	1007
20	0222 - Ranibundh	957	1000
21	0223 - Raipur	964	1032
22	0224 - Sarenga	978	1056
Total :		977	1011

Table 18 shows the sex ratio among Scheduled Castes and Scheduled Tribes population in rural areas only. It is observed from the Table that rural sex ratio of Scheduled Castes and Scheduled Tribes population of the district is 977 and 1,011 respectively. In case of Scheduled Castes population, among the 22 C.D. Blocks of the district, 12 C.D. Blocks have the higher or same sex ratio with compare to that of district. The highest sex ratio of Scheduled Castes population is found in Onda C.D. Block (996) followed by Taldangra C.D. Block (991) and Simlapal C.D. Block (988). The lowest is observed in Khatra C.D. Block (951). Among the Scheduled Tribes population 12 C.D. Blocks viz. Chhatna C.D. Block (1,026), Bankura-II C.D. Block (1,008), Patrasayer C.D. Block (1,015), Jaypur C.D. Block (1,000), Vishnupur C.D. Block (1,005), Taldangra C.D. Block (1,036), Simlapal C.D. Block (1,009), Khatra C.D. Block (1,004), Hirbandh C.D. Block (1,007), Ranibundh C.D. Block (1,000), Raipur C.D. Block (1,032) and Sarenga C.D. Block (1,056) have sex ratio more than or equal to 1000. The highest and lowest sex ratio of Scheduled Tribes population is found in Sarenga C.D. Block (1,056) and in Barjora C.D. Block (965) respectively.

Table 19 : Sex Ratio among Scheduled Castes and Scheduled Tribes in Towns, 2011

Sl. No.	Name of Town	Scheduled Castes Sex Ratio	Scheduled Tribes Sex Ratio
1	2	3	4
1	326636 - Jhanti Pahari (CT)	1021	933
2	327361 - Ghutgarya (CT)	971	0
3	327362 - Barjora (CT)	955	682
4	327363 - Beliatore (CT)	1019	1167
5	328010 - Kotulpur (CT)	1034	889
6	328949 - Simlapal (CT)	972	986
7	329103 - Ledisol (CT)	986	986
8	329104 - Khatra (CT)	1009	959
9	329617 - Raipur Bazar (CT)	965	979
10	801733 - Bankura (M)	1016	1019
11	801734 - Sonamukhi (M)	966	461
12	801735 - Bishnupur (M)	1047	1076
District (Urban) : Bankura - 339		1011	910

Table 19 represents the sex ratio among Scheduled Castes and Scheduled Tribes in towns of Bankura district in 2011 Census. The Table shows that district urban Scheduled Castes sex ratio (1,011) is much higher than that of Scheduled Tribes (910). Jhanti Pahari (CT), Beliatore (CT), Kotulpur (CT), Khatra (CT), Bankura Municipality and Bishnupur Municipality have the sex ratio of more than 1000 with 1,021, 1,019, 1,034, 1,009, 1,016 and 1,047 respectively among Scheduled Castes whereas among Scheduled Tribes there are 3 towns which have sex ratio of more than 1000. These urban units are Beliatore (CT) with 1,167, Bankura Municipality with 1,019 and Bishnupur Municipality with 1,076. Among the Scheduled Castes, except Jhanti Pahari (CT), Beliatore (CT), Kotulpur (CT), Bankura Municipality and Bishnupur Municipality all other towns have the lower sex ratio than that of district total ranging from 955 in Barjora (CT) to 1,009 in Khatra (CT). The highest sex ratio among the Scheduled Castes is recorded in Bishnupur Municipality with 1,076 and for the same the lowest is found in Barjora (CT) with 955. Among the Scheduled Tribes only 3 towns viz. Barjora (CT) (682), Kotulpur (CT) (889) and Sonamukhi Municipality (461) have the lower sex ratio than that of district urban sex ratio. The highest and lowest sex ratio among the Scheduled Tribes population is registered in Beliatore (CT) with 1,167 and Sonamukhi Municipality with 461 respectively. Ghutgarya (CT) has not reported any Scheduled Tribes population.

22	02377 – Sarenga	Total	70096	40427	29669	36712	13741	22971	74.25	84.63	63.62	21.01
		Rural	70096	40427	29669	36712	13741	22971	74.25	84.63	63.62	21.01
		Urban	0	0	0	0	0	0	0.00	0.00	0.00	0.00
23	99999 – Area not under any Sub-district	Total	182070	98434	83636	52184	20452	31732	85.13	90.73	79.35	11.38
		Rural	0	0	0	0	0	0	0.00	0.00	0.00	0.00
		Urban	182070	98434	83636	52184	20452	31732	85.13	90.73	79.35	11.38
District : Bankura (339)		Total	2232992	1299337	933655	1363682	538758	824924	70.26	80.05	60.05	20.00
		Rural	2002652	1174375	828277	1294249	511402	782847	68.93	79.10	58.31	20.79
		Urban	230340	124962	105378	69433	27356	42077	84.42	90.15	78.50	11.65

Table 20 above depicts the distribution of number of literates, illiterates, literacy rate and the gap between the male-female literacy rate at the Sub-district level i.e. for all C.D. Blocks and all Statutory Towns (Area not under any sub-district) in the district of Bankura. The district comprises of 22 C.D. Blocks and out of which 6 are having urban population in their constituents Census Towns (CTs). The total literacy rate of the district is 70.26 with a male-female literacy rate gap of 20.00. The male and female literacy rates in the district are 80.05 and 60.05 respectively. The Table also shows a significant variation in rural and urban literacy rate in the district. The urban literacy rate is 84.42 while the rural is 68.93 only. The male-female literacy rate gap in the rural areas (20.79) is more or less double to that of urban areas (11.65). Out of 22 C.D. Blocks in the district, the highest literacy rate is recorded in Kotulpur C.D. Block 78.01 and the lowest is in Saltora C.D. Block with 61.45. The highest male and female literacy rate is recorded in Kotulpur C.D. Block with 85.00 and 70.70 respectively. The lowest male literacy rate is recorded in Patrasayer C.D. Block with 73.46 whereas for the same lowest female is found in Saltora C.D. Block with 48.45. The highest male-female literacy rate gap is recorded as 27.94 in Hirbandh C.D. Block and for the same lowest is found in Kotulpur C.D. Block with 14.30. The literate population (1,82,070) of area not under any Sub-district of the above Table is the urban literate population of the three Statutory Towns i.e. Bankura Municipality, Sonamukhi Municipality and Bishnupur Municipality and the literacy rate for the same is 85.13 of which for male it is 90.73 and for female it is 79.35.

Table 21 : Number of Literates and Illiterates, Literacy Rate by Sex in CD Blocks (Rural), 2011

Sl. No.	Name of C.D. Block	Number of Literates and Illiterates									Gap in Male-Female Literacy Rate
		Number of Literates			Number of Illiterates			Literacy Rate			
		Persons	Males	Females	Persons	Males	Females	Persons	Males	Females	
1	2	3	4	5	6	7	8	9	10	11	12
1	0203 - Saltora	72854	44846	28008	63126	24886	38240	61.45	73.83	48.45	25.38
2	0204 - Mejhia	50244	30291	19953	35944	14284	21660	66.83	77.88	54.98	22.90
3	0205 - Gangajalghati	108675	65451	43224	72299	27801	44498	68.11	79.79	55.75	24.04
4	0206 - Chhatina	108585	65568	43017	81127	31229	49898	65.39	77.43	52.87	24.56
5	0207 - Indpur	92434	56305	36129	64088	24251	39837	67.42	79.87	54.25	25.62
6	0208 - Bankura-I	65395	38513	26882	42290	16566	25724	68.74	79.12	57.87	21.25
7	0209 - Bankura-II	91939	53283	38656	48925	19019	29906	73.59	83.22	63.46	19.76
8	0210 - Barjora	109509	64153	45356	66754	26471	40283	70.20	80.00	59.83	20.17
9	0211 - Sonamukhi	92500	54107	38393	66197	27503	38694	66.16	75.23	56.55	18.68
10	0212 - Patrasayer	105629	60755	44874	78441	32859	45582	64.87	73.46	56.00	17.46
11	0213 - Indus	108469	60972	47497	61314	25725	35589	71.76	78.96	64.23	14.73
12	0214 - Kotulpur	124674	69596	55078	55618	22518	33100	77.62	84.74	70.17	14.57
13	0215 - Jaypur	103951	59088	44863	52969	21050	31919	74.57	83.04	65.74	17.30
14	0216 - Vishnupur	91309	53099	38210	65513	26842	38671	66.30	75.51	56.69	18.82
15	0217 - Onda	144618	84546	60072	108366	44702	63664	65.82	75.44	55.81	19.63
16	0218 - Taldangra	92168	53006	39162	55725	21993	33732	70.87	80.34	61.13	19.21
17	0219 - Simlapal	81798	47892	33906	54034	21423	32611	68.37	78.45	57.88	20.57
18	0220 - Khatra	64882	38919	25963	39710	14783	24927	70.31	82.19	57.79	24.40
19	0221 - Hirbandh	47399	29446	17953	36435	13471	22964	64.18	77.80	49.86	27.94
20	0222 - Ranibandh	72070	43074	28996	47019	17216	29803	68.53	81.03	55.75	25.28
21	0223 - Raipur	103454	61038	42416	61643	23069	38574	70.85	82.24	59.08	23.16
22	0224 - Sarenga	70096	40427	29669	36712	13741	22971	74.25	84.63	63.62	21.01
Total :		2002652	1174375	828277	1294249	511402	782847	68.93	79.10	58.31	20.79

Table 21 shows the distribution of total number of literates, illiterates, literacy rate and gap in male-female literacy rate in the C.D. Block only. It is quite similar to the previous Table 20 with an exception of exclusion of urban population. The overall literacy rate in the 22 C.D. Blocks of the district is 68.93. The male and female literacy rates among the rural inhabitants of the district are 79.10 and 58.31 respectively. The gap in male-female literacy rate in rural part of the district is 20.79. It is to be noticed that out of 22 C.D. Blocks of the district 9 C.D. Blocks have recorded higher literacy rate than that of district average. The highest and lowest literacy rate is registered in Kotulpur C.D. Block with 77.62 and Saltora C.D. Block with 61.45 respectively. The highest male and female literacy rate in the district is found in Kotulpur C.D. Block with 84.74 and 70.17 respectively. Patrasayer C.D. Block has registered lowest male (73.46) and Saltora C.D. Block has recorded the lowest female literacy rate (48.45). The highest gap in male-female literacy rate is found in Hirbandh C.D. Block (27.94) and for the same lowest is recorded in Kotulpur C.D. Block with 14.57.

Table 22 : Distribution of Villages by Literacy Rate Range, 2011

Range of Literacy Rate for Villages	Number of Inhabited Villages	Percentage distribution of Villages	Population	Percentage distribution of Population
1	2	3	4	5
0	2	0.06	34	0.00
1 - 10	1	0.03	74	0.00
11 - 20	7	0.20	1091	0.03
21 - 30	19	0.53	4568	0.14
31 - 40	53	1.48	40168	1.22
41 - 50	213	5.94	100064	3.04
51 - 60	562	15.68	422665	12.82
61 - 70	1206	33.64	1256677	38.12
71 - 80	1025	28.59	1101519	33.41
81 - 90	419	11.69	344390	10.45
91 - 99	60	1.67	24710	0.75
100	18	0.50	941	0.03
District : Bankura (339)	3585	100.00	3296901	100.00

Literacy Rate for District : 68.93

Table 22 reflects the distribution of villages in the Bankura district by range of literacy rate. The highest number of villages (1,206) falls in the literacy rate of range 61-70 covering the highest percentage of population with 38.12 per cent. This trend is found to be declining in the range of literacy rate of 71-80 and also in the succeeding ranges viz. 81-90, 91-99 etc. where the values of the other variables are also declining. There are 2 villages in the district with 34 population are illiterate whereas 18 villages with 941 population of the district are cent percent literate.

Table 23 : Number of Literates and Illiterates, Literacy Rate by Sex in Towns, 2011

Sl. No.	Name of Town	Number of Literates and Illiterates						Literacy Rate			Gap in Male-Female Literacy Rate
		Number of Literates			Number of Illiterates			Persons	Males	Females	
		Persons	Males	Females	Persons	Males	Females	9	10	11	12
1	326636 - Jhanti Pahari (CT)	3682	2083	1599	1644	643	1001	77.29	84.54	69.52	15.02
2	327361 - Ghutgarya (CT)	3389	1941	1448	1922	752	1170	73.55	83.09	63.73	19.36
3	327362 - Barjora (CT)	10535	5782	4753	3477	1421	2056	82.67	88.25	76.77	11.48
4	327363 - Belliatore (CT)	5010	2675	2335	1453	574	879	85.32	90.74	79.86	10.88
5	328010 - Kotulpur (CT)	6653	3537	3116	1830	743	1087	86.13	90.39	81.76	8.63
6	328949 - Simlapal (CT)	4374	2480	1894	2832	1213	1619	69.66	76.80	62.10	14.70

7	329103 - Ledisol (CT)	4235	2292	1943	821	290	531	91.89	97.00	86.51	10.49
8	329104 - Khatra (CT)	5658	3131	2527	1724	643	1081	84.32	91.15	77.16	13.99
9	329617 - Raipur Bazar (CT)	4734	2607	2127	1546	625	921	83.67	90.08	76.95	13.13
10	801733 - Bankura (M)	107857	58178	49679	29529	11665	17864	86.12	91.46	80.61	10.85
11	801734 - Sonamukhi (M)	23028	12700	10328	6057	2288	3769	86.25	92.22	79.90	12.32
12	801735 - Bishnupur (M)	51185	27556	23629	16598	6499	10099	82.63	88.58	76.62	11.96
District (Urban) : Bankura (339)		230340	124962	105378	69433	27356	42077	84.42	90.15	78.50	11.65

Table 23 gives the distribution of number of literates, illiterates, literacy rate and gap in male-female literacy rate of all towns of the district. The average urban literacy rate in the district is 84.42. Male literacy rate (90.15) dominates over the female literacy rate (78.50). The average gap in male-female literacy rate in urban areas of the district is 11.65 only. The highest literacy rate is recorded in the Ledisol (CT) (91.89) and the lowest is in Simlapal (CT) (69.66). Sex wise literacy rates shows Ledisol (CT) occupy the top position in Bankura district in case of both male literacy rate (97.00) and female literacy rate (86.51) whereas the lowest male (76.80) and female (62.10) literacy rate is found in Simlapal (CT). The highest male-female literacy rate gap is found in Ghutgarya (CT) (19.36) while the lowest is observed in the Kotulpur (CT) (8.63).

Table 24 : Number of Scheduled Castes Literates and Illiterates, Literacy Rate by Sex in C.D. Blocks (Rural), 2011

Sl. No.	Name of C.D. Block	Number of Literates and Illiterates						Literacy Rate			Gap in Male-Female Literacy Rate
		Number of Literates			Number of Illiterates			Persons	Males	Females	
		Persons	Males	Females	Persons	Males	Females				
1	2	3	4	5	6	7	8	9	10	11	12
1	0203 - Saltora	20926	13154	7772	25571	10457	15114	52.39	64.95	39.48	25.47
2	0204 - Mejhia	13360	8324	5036	16596	6815	9781	52.19	64.20	39.87	24.33
3	0205 - Gangajalghati	26769	17108	9661	37063	15144	21919	48.80	61.82	35.54	26.28
4	0206 - Chhatna	23359	14833	8526	33604	13978	19626	48.16	60.47	35.56	24.91
5	0207 - Indpur	29885	19124	10761	33647	13171	20476	54.54	68.62	39.97	28.65
6	0208 - Bankura-I	19078	11929	7149	20875	8420	12455	54.76	67.38	41.72	25.66
7	0209 - Bankura-II	18594	11396	7198	23404	9771	13633	51.44	62.92	39.92	23.00
8	0210 - Barjora	27285	17050	10235	35048	14559	20489	50.81	62.78	38.56	24.22
9	0211 - Sonamukhi	29335	18268	11067	40311	17213	23098	48.85	59.72	37.56	22.16
10	0212 - Patrasayer	33841	20824	13017	51660	22218	29442	45.71	56.02	35.32	20.70
11	0213 - Indus	33338	20265	13073	40943	17252	23691	51.69	62.22	40.94	21.28
12	0214 - Kotulpur	36888	21523	15365	27693	11180	16513	65.04	74.97	54.87	20.10
13	0215 - Jaypur	31729	19203	12526	29276	11538	17738	59.47	71.48	47.28	24.20
14	0216 - Vishnupur	24962	15379	9583	30978	12783	18195	51.28	62.74	39.66	23.08
15	0217 - Onda	36390	22142	14248	47543	19902	27641	50.21	61.27	39.22	22.05
16	0218 - Taldangra	18985	11609	7376	19918	7934	11984	56.62	68.88	44.22	24.66
17	0219 - Simlapal	16330	10058	6272	19951	8192	11759	52.36	64.09	40.48	23.61
18	0220 - Khatra	14041	8833	5208	13641	5355	8286	58.63	72.04	44.57	27.47
19	0221 - Hirbandh	10410	6794	3616	12417	4887	7530	52.83	67.25	37.67	29.58
20	0222 - Ranibundh	8108	4817	3291	5533	2154	3379	67.75	78.85	56.17	22.68
21	0223 - Raipur	18941	11510	7431	16233	6400	9833	61.85	73.95	49.35	24.60
22	0224 - Sarenga	17017	10183	6834	14177	5585	8592	63.36	75.30	51.26	24.04
Total :		509571	314326	195245	596082	244908	351174	53.30	65.09	41.27	23.82

The above Table shows that literacy rate of the scheduled castes population in the C.D. Block of the district is 53.30. Sex wise analysis of scheduled castes population in rural areas of the district reveals that the literacy rate of the males (65.09) dominates over the female literacy rate (41.27). The male-female literacy gap in the rural population is quite noticeable (23.82). The highest literacy rate among the scheduled castes population is recorded in Ranibundh C.D. Block (67.75) and the lowest is in Patrasayer C.D. Block (45.71). There are 9 C.D. Blocks in the district where literacy rate has crossed the district one. A sex-wise analysis also shows that the highest scheduled castes male literacy rate is found in Ranibundh C.D. Block (78.85) and lowest scheduled castes male literacy rate is recorded in Patrasayer C.D. Block with 56.02. The highest scheduled castes female literacy rate of 56.17 is also found in Ranibundh C.D. Block while for the same the lowest

is in Patrasayer C.D. Block (35.32). The highest gap in male-female literacy rate is recorded as 29.58 in Hirbandh C.D. Block and for the same lowest is found in Kotulpur C.D. Block with 20.10.

Table 25 : Distribution of Villages by Literacy Rate Range for Scheduled Castes population (Rural), 2011

Range of Literacy Rate for villages	Number of inhabited villages having Scheduled Castes	Percentage distribution of villages	Scheduled Castes population	Percentage distribution of population
1	2	3	4	5
0	23	0.77	173	0.02
1 - 10	11	0.37	1461	0.13
11 - 20	44	1.48	6799	0.61
21 - 30	123	4.12	33710	3.05
31 - 40	366	12.27	136877	12.38
41 - 50	706	23.67	294744	26.66
51 - 60	752	25.21	323676	29.27
61 - 70	518	17.37	203890	18.44
71 - 80	258	8.65	78706	7.12
81 - 90	122	4.09	22106	2.00
91 - 99	30	1.01	3291	0.30
100	30	1.01	220	0.02
Total :	2983	100.00	1105653	100.00

District Scheduled Castes Literacy Rate : 53.30

Table 25 represents the distribution of villages in the district by range of literacy rate among the Scheduled Castes population for rural areas only. The range of literacy rate has been distributed in 12 categories. It is clear from the above Table that the Scheduled Castes population of 11,05,653 in the district is spread over 2,983 villages. The highest number of Scheduled Castes population 3,23,676 covering 29.27 per cent of the total Scheduled Castes population inhabited in the rural areas of the district is distributed in the highest number (752) and percentage (25.21) of villages falling in the range of literacy rate 51-60 followed by 26.66 per cent Scheduled Castes population (2,94,744) are settled in 706 villages (23.67 per cent) with a range of literacy rate of 41-50. In the range of literacy rate of 61-70, there are 2,03,890 Scheduled Castes population spread over 518 villages covering 17.37 per cent of the total Scheduled Castes inhabited villages. There are 173 Scheduled Castes population distributed in 23 villages of the district are illiterate. It is also observed that there are 30 villages in the district with Scheduled Castes population of 220 having cent percent literacy rate.

Table 26 : Number of Scheduled Castes Literates and Illiterates, Literacy Rate by Sex in Towns, 2011

Sl. No.	Name of Town	Number of Literates and Illiterates						Literacy Rate			Gap in Male-Female Literacy Rate
		Number of Literates			Number of Illiterates			Persons	Males	Females	
		Persons	Males	Females	Persons	Males	Females				
1	2	3	4	5	6	7	8	9	10	11	12
1	326636 - Jhanti Pahari (CT)	494	321	173	1036	436	600	38.00	49.69	26.45	23.24
2	327361 - Ghutgarya (CT)	269	169	100	541	242	299	40.45	50.00	30.58	19.42
3	327362 - Barjora (CT)	1689	1001	688	1780	773	1007	54.80	64.17	45.20	18.97
4	327363 - Bellatore (CT)	963	563	400	810	315	495	61.77	73.40	50.51	22.89
5	328010 - Kotulpur (CT)	1201	671	530	998	410	588	61.75	69.90	53.81	16.09
6	328949 - Simlapal (CT)	742	459	283	715	280	435	58.01	70.08	45.35	24.73
7	329103 - Ledisol (CT)	835	483	352	307	92	215	82.02	92.88	70.68	22.20
8	329104 - Khatra (CT)	1348	775	573	775	282	493	71.17	82.18	60.25	21.93
9	329617 - Raipur Bazar (CT)	1382	788	594	901	374	527	69.55	78.41	60.49	17.92
10	801733 - Bankura (M)	19473	11055	8418	10979	4050	6929	71.65	82.27	61.27	21.00
11	801734 - Sonamukhi (M)	3720	2293	1427	3016	1133	1883	62.71	76.10	48.89	27.21
12	801735 - Bishnupur (M)	7791	4479	3312	7029	2762	4267	59.18	69.65	49.19	20.46
	District : Bankura (339)	39907	23057	16850	28887	11149	17738	65.42	76.16	54.84	21.32

Table 26 above shows the distribution of Scheduled Castes literates, illiterates, literacy rate by sex and gap in male-female literacy rate of towns in the district. The towns include three Municipalities and nine Census Towns. The average urban literacy rate of Scheduled Castes population is 65.42 in which males (76.16) dominates over the females (54.84). The gap in male-female literacy rate is 21.32. The highest Scheduled Castes literacy rate (82.02) is observed in Ledisol (CT) while lowest is recorded in Jhanti Pahari (CT) with 38.00. A sex wise analysis also shows that the highest Scheduled Castes male literacy rate and female literacy rate is recorded in Ledisol (CT) with 92.88 and 70.68 respectively. Similarly the lowest Scheduled Castes male literacy rate (49.69) and female literacy rate (26.45) is found in Jhanti Pahari (CT). The highest and the lowest gap in male-female Scheduled Castes literacy rate is noticed in Sonamukhi Municipality (27.21) and Kotulpur (CT) (16.09) respectively.

Table 27 : Number and percentage of Scheduled Tribes Literates and Illiterates by Sex in C.D. Blocks (Rural), 2011

Sl. No.	Name of C.D. Block	Number of Literates and Illiterates									Gap in Male-Female Literacy Rate
		Number of Literates			Number of Illiterates			Literacy Rate			
		Persons	Males	Females	Persons	Males	Females	Persons	Males	Females	
1	2	3	4	5	6	7	8	9	10	11	12
1	0203 - Saltora	11027	6849	4178	14669	6041	8628	49.21	61.12	37.30	23.82
2	0204 - Mejhia	956	574	382	1158	495	663	52.10	62.60	41.61	20.99
3	0205 - Gangajalghati	3489	2163	1326	3671	1435	2236	55.55	68.73	42.31	26.42
4	0206 - Chhatna	19716	12123	7593	20230	7598	12632	56.46	70.59	42.79	27.80
5	0207 - Indpur	8036	4947	3089	6967	2570	4397	61.40	76.06	46.91	29.15
6	0208 - Bankura-I	3121	1973	1148	3433	1319	2114	54.39	68.13	40.39	27.74
7	0209 - Bankura-II	1829	1084	745	1679	663	1016	59.38	71.50	47.63	23.87
8	0210 - Barjora	1468	934	534	1804	731	1073	52.34	65.04	39.01	26.03
9	0211 - Sonamukhi	2628	1623	1005	2932	1183	1749	54.88	67.09	42.41	24.68
10	0212 - Patrasayer	2716	1642	1074	2817	1104	1713	56.03	68.39	43.91	24.48
11	0213 - Indus	1542	930	612	1601	658	943	56.01	66.76	45.00	21.76
12	0214 - Kotulpur	3105	1862	1243	3055	1257	1798	58.49	69.40	47.33	22.07
13	0215 - Jaypur	1584	972	612	1626	633	993	56.69	69.63	43.78	25.85
14	0216 - Vishnupur	5467	3391	2076	6345	2501	3844	53.18	66.02	40.35	25.67
15	0217 - Onda	5714	3522	2192	6729	2774	3955	52.77	64.62	40.75	23.87
16	0218 - Taldangra	10368	6275	4093	10229	3840	6389	57.23	70.56	44.38	26.18
17	0219 - Simlapal	10281	6334	3947	10853	4186	6667	55.24	68.72	42.02	26.70
18	0220 - Khatra	14252	8608	5644	10900	3944	6956	64.32	78.00	50.75	27.25
19	0221 - Hirbandh	12363	7741	4622	11443	4120	7323	59.11	74.13	44.14	29.99
20	0222 - Ranibundh	31199	19097	12102	24862	8936	15926	62.88	77.06	48.73	28.33
21	0223 - Raipur	26751	16020	10731	20358	7158	13200	64.34	78.74	50.54	28.20
22	0224 - Sarenga	12337	7205	5132	8070	2719	5351	67.79	81.70	54.71	26.99
Total :		189949	115869	74080	175431	65865	109566	59.18	72.78	45.80	26.98

Table 27 above gives the literacy status of Scheduled Tribes population in the rural areas of Bankura district. The number of literates, illiterates, literacy rate by sex and their male-female literacy rate gap in rural areas (C.D. Blocks) are also shown separately in the Table. The average Scheduled Tribes literacy rate in the district is 59.18 with a male literacy rate and female literacy rate of 72.78 and 45.80 respectively. The average gap in male-female literacy rate of Scheduled Tribes in the district is given as 26.98. Rural unit wise data shows that the highest Scheduled Tribes literacy rate is found in Sarenga C.D. Block with 67.79 and the lowest in Saltora C.D. Block with 49.21. Sex wise analysis of literacy rate also reflects the same picture. The highest male and female literacy rate among Scheduled Tribes is found in Sarenga C.D. Block with 81.70 and 54.71 respectively. Likewise Saltora C.D. Block, among Scheduled Tribes recorded both lowest male literacy rate (61.12) and female literacy rate (37.30). The highest male-female literacy

rate gap is found in Hirbandh C.D. Block with 29.99 and the lowest in Mejhia C.D. Block with 20.99.

Table 28 : Distribution of Villages by Literacy Rate Range for Scheduled Tribes population (Rural), 2011

Range of Literacy Rate for villages	Number of inhabited villages having Scheduled Tribes	Percentage distribution of villages	Scheduled Tribes population	Percentage distribution of population
1	2	3	4	5
0	97	4.55	248	0.07
1 - 10	3	0.14	59	0.02
11 - 20	22	1.03	1332	0.36
21 - 30	43	2.02	3064	0.84
31 - 40	131	6.15	15295	4.19
41 - 50	327	15.34	51992	14.23
51 - 60	515	24.17	122396	33.50
61 - 70	554	26.00	123242	33.73
71 - 80	256	12.01	42160	11.54
81 - 90	50	2.35	4428	1.21
91 - 99	11	0.52	552	0.15
100	122	5.73	612	0.17
District : Bankura (339)	2131	100.00	365380	100.00
Literacy Rate for District : 59.18				

The above Table shows the distribution of villages in the district by range of literacy rate, number and percentage of villages having Scheduled Tribes population and number and percentage of Scheduled Tribes population. It reveals from the Table that Scheduled Tribes population of 3,65,380 in the district is distributed over 2,131 villages. Range of literacy rate has been distributed into 12 categories as in case of General population and Scheduled Castes population. The highest number of Scheduled Tribes population 1,23,242 covering the highest percentage (33.73 per cent) of the total Scheduled Tribes population of the district distributed in the highest number (554) of villages with 26.00 per cent fall in the range of literacy rate of 61-70. The second highest number of Scheduled Tribes population (1,22,396) with 33.50 per cent spread over 515 (24.17 per cent) villages with a range of literacy rate of 51-60. In the range of literacy rate of 41-50, there are 51,992 Scheduled Tribes population settled in 327 villages covering 15.34 per cent of the Scheduled Tribes inhabited villages. It is seen from the Table that 248 (0.07 per cent) population of the district spread over in 97 (4.55 per cent) villages are illiterate. It is also observed that there are 612 Scheduled Tribes population, constitutes 0.17 per cent of the total Scheduled Tribes achieved 100 literacy rate living across 122 villages.

Table 29 : Number and percentage of Scheduled Tribes Literates and Illiterates by Sex in Towns, 2011

Sl. No.	Name of Town	Number of Literates and Illiterates						Literacy rate			Gap in Male-Female Literacy Rate
		Number of Literates			Number of Illiterates			Persons	Males	Females	
		Persons	Males	Females	Persons	Males	Females				
1	2	3	4	5	6	7	8	9	10	11	12
1	326636 - Jhanti Pahari (CT)	18	10	8	11	5	6	81.82	100.00	66.67	33.33
2	327362 - Barjora (CT)	23	14	9	14	8	6	71.88	82.35	60.00	22.35
3	327363 - Beliatore (CT)	10	5	5	3	1	2	83.33	83.33	83.33	0.00
4	328010 - Kotulpur (CT)	41	26	15	10	1	9	82.00	100.00	62.50	37.50
5	328949 - Simlapal (CT)	95	50	45	48	22	26	71.97	74.63	69.23	5.40
6	329103 - Ledisol (CT)	335	188	147	88	25	63	87.24	98.43	76.17	22.26
7	329104 - Khatra (CT)	111	69	42	79	28	51	68.10	81.18	53.85	27.33
8	329617 - Raipur Bazar (CT)	216	124	92	73	22	51	79.70	89.86	69.17	20.69
9	801733 - Bankura (M)	854	448	406	230	89	141	84.06	90.14	78.23	11.91
10	801734 - Sonamukhi (M)	356	275	81	97	35	62	83.18	93.22	60.90	32.32
11	801735 - Bishnupur (M)	328	183	145	270	105	165	63.44	73.20	54.31	18.89
District (Urban) : Bankura (339)		2387	1392	995	923	341	582	78.86	87.99	68.86	19.13

Table 29 gives detailed information pertaining to literacy with regard to the Scheduled Tribes population of the urban units of the district. The average Scheduled Tribes literacy rate in the urban areas of the district is 78.86 with a male and female literacy rate of 87.99 and 68.86 respectively. The highest literacy rate among Scheduled Tribes population is recorded in Ledisol (CT) with 87.24 whereas the lowest for the same is found in Bishnupur Municipality with 63.44. The highest male literacy rate with 100 is reported from Jhanti Pahari (CT) and Kotulpur (CT) and the highest female literacy rate is reported from Beliatore (CT) with 83.33. The lowest male (73.20) and female (53.85) literacy rate is recorded in Bishnupur Municipality and Khatra (CT) respectively. The average gap in male-female literacy rate is 19.13 at the urban units of the district. In Beliatore (CT), there is no gap in male-female literacy rate. The highest gap in male-female literacy rate is 37.50 in Kotulpur (CT) and the lowest is in Simlapal (CT) with 5.40.

Table 30 : Number and percentage of Main workers, Marginal workers and Non-workers by Sex in Sub-districts, 2011

Sl. No.	Name of Sub-district	Persons/ Males/ Females	Total population	Main workers		Marginal workers		Total workers (main and marginal workers)		Non-workers	
				Number	Percentage	Number	Percentage	Number	Percentage	Number	Percentage
1	2	3	4	5	6	7	8	9	10	11	12
1	02356 – Saltora	Persons	135980	32107	23.61	22228	16.35	54335	39.96	81645	60.04
		Males	69732	26858	38.52	12302	17.64	39160	56.16	30572	43.84
		Females	66248	5249	7.92	9926	14.98	15175	22.91	51073	77.09
2	02357 – Mejhia	Persons	86188	19985	23.19	10454	12.13	30439	35.32	55749	64.68
		Males	44575	17693	39.69	7220	16.20	24913	55.89	19662	44.11
		Females	41613	2292	5.51	3234	7.77	5526	13.28	36087	86.72
3	02358 – Gangajalghati	Persons	180974	37105	20.50	32186	17.78	69291	38.29	111683	61.71
		Males	93252	32378	34.72	19409	20.81	51787	55.53	41465	44.47
		Females	87722	4727	5.39	12777	14.57	17504	19.95	70218	80.05
4	02359 – Chhatna	Persons	195038	40212	20.62	37000	18.97	77212	39.59	117826	60.41
		Males	99523	34129	34.29	20361	20.46	54490	54.75	45033	45.25
		Females	95515	6083	6.37	16639	17.42	22722	23.79	72793	76.21
5	02360 – Indpur	Persons	156522	31324	20.01	32079	20.49	63403	40.51	93119	59.49
		Males	80556	25830	32.06	18323	22.75	44153	54.81	36403	45.19
		Females	75966	5494	7.23	13756	18.11	19250	25.34	56716	74.66
6	02361 – Bankura-I	Persons	107685	29689	27.57	10638	9.88	40327	37.45	67358	62.55
		Males	55079	25090	45.55	5746	10.43	30836	55.99	24243	44.01
		Females	52606	4599	8.74	4892	9.30	9491	18.04	43115	81.96
7	02362 – Bankura-II	Persons	140864	35590	25.27	16935	12.02	52525	37.29	88339	62.71
		Males	72302	30632	42.37	10192	14.10	40824	56.46	31478	43.54
		Females	68562	4958	7.23	6743	9.83	11701	17.07	56861	82.93
8	02363 – Barjora	Persons	202049	52948	26.21	26159	12.95	79107	39.15	122942	60.85
		Males	103769	45447	43.80	14795	14.26	60242	58.05	43527	41.95
		Females	98280	7501	7.63	11364	11.56	18865	19.20	79415	80.80
9	02364 – Sonamukhi	Persons	158697	53414	33.66	19167	12.08	72581	45.74	86116	54.26
		Males	81610	41342	50.66	7898	9.68	49240	60.34	32370	39.66
		Females	77087	12072	15.66	11269	14.62	23341	30.28	53746	69.72
10	02365 – Patrasayer	Persons	184070	58244	31.64	21175	11.50	79419	43.15	104651	56.85
		Males	93614	46999	50.21	9670	10.33	56669	60.53	36945	39.47
		Females	90456	11245	12.43	11505	12.72	22750	25.15	67706	74.85
11	02366 – Indus	Persons	169783	44839	26.41	24023	14.15	68862	40.56	100921	59.44
		Males	86697	38785	44.74	13975	16.12	52760	60.86	33937	39.14
		Females	83086	6054	7.29	10048	12.09	16102	19.38	66984	80.62
12	02367 – Kotulpur	Persons	188775	57527	30.47	20032	10.61	77559	41.09	111216	58.91
		Males	96394	50102	51.98	8068	8.37	58170	60.35	38224	39.65
		Females	92381	7425	8.04	11964	12.95	19389	20.99	72992	79.01
13	02368 – Jaypur	Persons	156920	44294	28.23	19820	12.63	64114	40.86	92806	59.14
		Males	80138	38794	48.41	8942	11.16	47736	59.57	32402	40.43
		Females	76782	5500	7.16	10878	14.17	16378	21.33	60404	78.67
14	02369 – Vishnupur	Persons	156822	43762	27.91	23394	14.92	67156	42.82	89666	57.18
		Males	79941	35720	44.68	10591	13.25	46311	57.93	33630	42.07
		Females	76881	8042	10.46	12803	16.65	20845	27.11	56036	72.89
15	02370 – Onda	Persons	252984	69540	27.49	30444	12.03	99984	39.52	153000	60.48
		Males	129248	58163	45.00	15303	11.84	73466	56.84	55782	43.16
		Females	123736	11377	9.19	15141	12.24	26518	21.43	97218	78.57

16	02371 – Taldangra	Persons	147893	34088	23.05	28325	19.15	62413	42.20	85480	57.80
		Males	74999	28772	38.36	13665	18.22	42437	56.58	32562	43.42
		Females	72894	5316	7.29	14660	20.11	19976	27.40	52918	72.60
17	02372 – Simlapal	Persons	143038	30681	21.45	27267	19.06	57948	40.51	85090	59.49
		Males	73008	24648	33.76	15304	20.96	39952	54.72	33056	45.28
		Females	70030	6033	8.61	11963	17.08	17996	25.70	52034	74.30
18	02373 – Khatra	Persons	117030	25256	21.58	20185	17.25	45441	38.83	71589	61.17
		Males	60058	20506	34.14	11565	19.26	32071	53.40	27987	46.60
		Females	56972	4750	8.34	8620	15.13	13370	23.47	43602	76.53
19	02374 – Hirbandh	Persons	83834	15516	18.51	21954	26.19	37470	44.70	46364	55.30
		Males	42917	12303	28.67	11905	27.74	24208	56.41	18709	43.59
		Females	40917	3213	7.85	10049	24.56	13262	32.41	27655	67.59
20	02375 – Ranibundh	Persons	119089	27419	23.02	30054	25.24	57473	48.26	61616	51.74
		Males	60290	21261	35.26	13303	22.07	34564	57.33	25726	42.67
		Females	58799	6158	10.47	16751	28.49	22909	38.96	35890	61.04
21	02376 – Raipur	Persons	171377	37531	21.90	40702	23.75	78233	45.65	93144	54.35
		Males	87339	29326	33.58	20629	23.62	49955	57.20	37384	42.80
		Females	84038	8205	9.76	20073	23.89	28278	33.65	55760	66.35
22	02377 – Sarenga	Persons	106808	21760	20.37	23255	21.77	45015	42.15	61793	57.85
		Males	54168	17348	32.03	12510	23.09	29858	55.12	24310	44.88
		Females	52640	4412	8.38	10745	20.41	15157	28.79	37483	71.21
23	99999 – Area not under any Sub-district	Persons	234254	73562	31.40	12351	5.27	85913	36.68	148341	63.32
		Males	118886	59962	50.44	7058	5.94	67020	56.37	51866	43.63
		Females	115368	13600	11.79	5293	4.59	18893	16.38	96475	83.62
District : Bankura (339)		Persons	3596674	916393	25.48	549827	15.29	1466220	40.77	2130454	59.23
		Males	1838095	762088	41.46	288734	15.71	1050822	57.17	787273	42.83
		Females	1758579	154305	8.77	261093	14.85	415398	23.62	1343181	76.38

The above Table represents the number and percentage of Main workers, Marginal workers and Non-workers by sex at the Sub-district level i.e. for all the C.D. Blocks and Statutory Towns of the district. The total population of Bankura district is 35,96,674 which includes 18,38,095 males and 17,58,579 females. Total workers constitute Main and Marginal workers and its percentage is 40.77 in the district. The remaining population of 59.23 per cent belongs to Non-workers category. The percentage of Main workers is 25.48 and the same for Marginal workers is 15.29 of the total population of the district. Among Total workers, male (57.17 per cent) dominates over the females (23.62 per cent). Sex wise analysis of Main workers shows the same trend as in case of Total workers. Male Main workers are in higher proportion (41.46) than that of female Main workers (8.77). In the Main workers category, a wide gap between male and female workers could be seen as shown in the above Table. In case of Marginal workers, there is a very small gap between male Marginal workers (15.71 per cent) and female Marginal workers (14.85 per cent).

At the C.D. Block level, the highest percentage of Main workers is found in Sonamukhi C.D. Block with 33.66 and the lowest in Hirbandh C.D. Block with 18.51. The highest proportion of male Main workers (51.98) is registered in Kotulpur C.D. Block and the highest proportion of female Main workers (15.66) are recorded in Sonamukhi C.D. Block, while the lowest proportion of male main worker (28.67) and female Main workers (5.39) are found in Hirbandh C.D. Block and Gangajalghati C.D. Block respectively. Among the Main workers (31.40 per cent) of area not under any Sub-district, it is seen that males are dominated over females.

Marginal workers category includes those who worked below 6 months in preceeding year. In case of Marginal workers, C.D. Block wise data reveals that highest proportion (26.19) of Marginal workers found in Hirbandh C.D. Block and the lowest (9.88) is observed in Bankura-I C.D. Block. It is observed from the above Table that out of 22 C.D. Blocks of the district in 9 C.D. Blocks female Marginal workers are in higher proportion than their counterpart male. The highest proportion of male Marginal workers is found in Hirbandh C.D. Block (27.74) while the lowest proportion for the same is

observed in Kotulpur C.D. Block (8.37). Ranibundh C.D. Block has recorded the highest proportion of female Marginal workers (28.49), followed by Hirbandh C.D. Block with 24.56 and the lowest proportion is recorded in Mejhia C.D. Block with 7.77. On the other hand area not under any Sub-district shows that Marginal workers constitute 5.27 per cent of Total population. The percentage of male Marginal workers is 5.94 while for the female Marginal workers it is 4.59 of the total male and female population of the area.

In case of Total workers, it is seen that the highest (48.26) and lowest (35.32) percentage is recorded in Ranibundh C.D. Block and Mejhia C.D. Block respectively. Similarly, the highest percentage of male and female Total workers are found in Indus C.D. Block with 60.86 and Ranibundh C.D. Block with 38.96 respectively while the lowest percentage of male (53.40) and female (13.28) Total workers are recorded respectively in Khatra C.D. Block and Mejhia C.D. Block. For area not under any Sub-district it is observed that the percentage of Total workers is 36.68 of which 56.37 are male and female are 16.38.

For Non-workers, the highest and lowest percentage is found in Mejhia C.D. Block with 64.68 and Ranibundh C.D. Block with 51.74 respectively. The highest (46.60) and lowest (39.14) percentage of male Non-workers are registered respectively in Khatra C.D. Block and Indus C.D. Block. Mejhia C.D. Block and Ranibundh C.D. Block have recorded the highest (86.72) and lowest (61.04) percentage of female Non workers respectively.

Table 31 : Number and percentage of Main workers, Marginal workers and Non-workers by Sex in C.D. Blocks (Rural), 2011

Sl. No.	Name of CD Block	Persons/ Males/ Females	Total population	Main workers		Marginal workers		Total workers (main and marginal workers)		Non-workers	
				Number	Percentage	Number	Percentage	Number	Percentage	Number	Percentage
1	2	3	4	5	6	7	8	9	10	11	12
1	0203 – Saltora	Persons	135980	32107	23.61	22228	16.35	54335	39.96	81645	60.04
		Males	69732	26858	38.52	12302	17.64	39160	56.16	30572	43.84
		Females	66248	5249	7.92	9926	14.98	15175	22.91	51073	77.09
2	0204 – Mejhia	Persons	86188	19985	23.19	10454	12.13	30439	35.32	55749	64.68
		Males	44575	17693	39.69	7220	16.20	24913	55.89	19662	44.11
		Females	41613	2292	5.51	3234	7.77	5526	13.28	36087	86.72
3	0205 – Gangajalghati	Persons	180974	37105	20.50	32186	17.78	69291	38.29	111683	61.71
		Males	93252	32378	34.72	19409	20.81	51787	55.53	41465	44.47
		Females	87722	4727	5.39	12777	14.57	17504	19.95	70218	80.05
4	0206 – Chhatna	Persons	189712	38749	20.43	36584	19.28	75333	39.71	114379	60.29
		Males	96797	32879	33.97	20126	20.79	53005	54.76	43792	45.24
		Females	92915	5870	6.32	16458	17.71	22328	24.03	70587	75.97
5	0207 – Indpur	Persons	156522	31324	20.01	32079	20.49	63403	40.51	93119	59.49
		Males	80556	25830	32.06	18323	22.75	44153	54.81	36403	45.19
		Females	75966	5494	7.23	13756	18.11	19250	25.34	56716	74.66
6	0208 – Bankura-I	Persons	107685	29689	27.57	10638	9.88	40327	37.45	67358	62.55
		Males	55079	25090	45.55	5746	10.43	30836	55.99	24243	44.01
		Females	52606	4599	8.74	4892	9.30	9491	18.04	43115	81.96
7	0209 – Bankura-II	Persons	140864	35590	25.27	16935	12.02	52525	37.29	88339	62.71
		Males	72302	30632	42.37	10192	14.10	40824	56.46	31478	43.54
		Females	68562	4958	7.23	6743	9.83	11701	17.07	56861	82.93
8	0210 – Barjora	Persons	176263	45765	25.96	24179	13.72	69944	39.68	106319	60.32
		Males	90624	39312	43.38	13635	15.05	52947	58.42	37677	41.58
		Females	85639	6453	7.54	10544	12.31	16997	19.85	68642	80.15
9	0211 – Sonamukhi	Persons	158697	53414	33.66	19167	12.08	72581	45.74	86116	54.26
		Males	81610	41342	50.66	7898	9.68	49240	60.34	32370	39.66
		Females	77087	12072	15.66	11269	14.62	23341	30.28	53746	69.72
10	0212 – Patrasayer	Persons	184070	58244	31.64	21175	11.50	79419	43.15	104651	56.85
		Males	93614	46999	50.21	9670	10.33	56669	60.53	36945	39.47
		Females	90456	11245	12.43	11505	12.72	22750	25.15	67706	74.85
11	0213 – Indus	Persons	169783	44839	26.41	24023	14.15	68862	40.56	100921	59.44
		Males	86697	38785	44.74	13975	16.12	52760	60.86	33937	39.14
		Females	83086	6054	7.29	10048	12.09	16102	19.38	66984	80.62

12	0214 – Kotulpur	Persons	180292	54903	30.45	19419	10.77	74322	41.22	105970	58.78
		Males	92114	47902	52.00	7753	8.42	55655	60.42	36459	39.58
		Females	88178	7001	7.94	11666	13.23	18667	21.17	69511	78.83
13	0215 – Jaypur	Persons	156920	44294	28.23	19820	12.63	64114	40.86	92806	59.14
		Males	80138	38794	48.41	8942	11.16	47736	59.57	32402	40.43
		Females	76782	5500	7.16	10878	14.17	16378	21.33	60404	78.67
14	0216 – Vishnupur	Persons	156822	43762	27.91	23394	14.92	67156	42.82	89666	57.18
		Males	79941	35720	44.68	10591	13.25	46311	57.93	33630	42.07
		Females	76881	8042	10.46	12803	16.65	20845	27.11	56036	72.89
15	0217 – Onda	Persons	252984	69540	27.49	30444	12.03	99984	39.52	153000	60.48
		Males	129248	58163	45.00	15303	11.84	73466	56.84	55782	43.16
		Females	123736	11377	9.19	15141	12.24	26518	21.43	97218	78.57
16	0218 – Taldangra	Persons	147893	34088	23.05	28325	19.15	62413	42.20	85480	57.80
		Males	74999	28772	38.36	13665	18.22	42437	56.58	32562	43.42
		Females	72894	5316	7.29	14660	20.11	19976	27.40	52918	72.60
17	0219 – Simlapal	Persons	135832	29084	21.41	26131	19.24	55215	40.65	80617	59.35
		Males	69315	23353	33.69	14692	21.20	38045	54.89	31270	45.11
		Females	66517	5731	8.62	11439	17.20	17170	25.81	49347	74.19
18	0220 – Khatra	Persons	104592	21637	20.69	19681	18.82	41318	39.50	63274	60.50
		Males	53702	17526	32.64	11243	20.94	28769	53.57	24933	46.43
		Females	50890	4111	8.08	8438	16.58	12549	24.66	38341	75.34
19	0221 – Hirbandh	Persons	83834	15516	18.51	21954	26.19	37470	44.70	46364	55.30
		Males	42917	12303	28.67	11905	27.74	24208	56.41	18709	43.59
		Females	40917	3213	7.85	10049	24.56	13262	32.41	27655	67.59
20	0222 – Ranibundh	Persons	119089	27419	23.02	30054	25.24	57473	48.26	61616	51.74
		Males	60290	21261	35.26	13303	22.07	34564	57.33	25726	42.67
		Females	58799	6158	10.47	16751	28.49	22909	38.96	35890	61.04
21	0223 – Raipur	Persons	165097	36154	21.90	39821	24.12	75975	46.02	89122	53.98
		Males	84107	28106	33.42	20077	23.87	48183	57.29	35924	42.71
		Females	80990	8048	9.94	19744	24.38	27792	34.32	53198	65.68
22	0224 – Sarenga	Persons	106808	21760	20.37	23255	21.77	45015	42.15	61793	57.85
		Males	54168	17348	32.03	12510	23.09	29858	55.12	24310	44.88
		Females	52640	4412	8.38	10745	20.41	15157	28.79	37483	71.21
Total :	Persons	3296901	824968	25.02	531946	16.13	1356914	41.16	1939987	58.84	
	Males	1685777	687046	40.76	278480	16.52	965526	57.27	720251	42.73	
	Females	1611124	137922	8.56	253466	15.73	391388	24.29	1219736	75.71	

Table 31 shows distribution of number and percentage of Main workers, Marginal workers, and Non-workers by sex in the C.D. Blocks level of the district. Out of total rural population 32,96,901, Total workers comes to 41.16 and the percentage of Non-workers of the district is 58.84. The percentage of Main workers is counted for 25.02 and for the same Marginal workers are 16.13 per cent. In this district, Total (male main workers and male marginal workers) male workers (57.27 per cent) are more than two times higher than that of female (24.29 per cent). The male Main workers come to 40.76 per cent which is higher almost four times than that of female (8.56 per cent). Among the Marginal workers, percentage of female and male is 15.73 and 16.52 respectively. In case of Non worker females dominates (75.71 per cent) over the males (42.73 per cent).

C.D. Block wise analysis reveals that Sonamukhi C.D. Block has the highest percentage (33.66) of Main workers, while Hirbandh C.D. Block has the lowest percentage (18.51). Sex wise analysis shows the highest male Main workers are in Kotulpur C.D. Block with percentage of 52.00 and lowest is in Hirbandh C.D. Block with percentage of 28.67. The highest female Main workers are recorded in Sonamukhi C.D. Block (15.66 per cent) and lowest is in Gangajalghati C.D. Block (5.39 per cent).

In case of Marginal workers Hirbandh C.D. Block has score the top position with 26.19 per cent and the lowest is in Bankura-I C.D. Block with 9.88 per cent. The highest male Marginal workers are in Hirbandh C.D. Block with percentage of 27.74 and lowest is in Kotulpur C.D. Block with percentage of 8.42. The highest female Marginal workers are recorded in Ranibundh C.D. Block with 28.49 per cent and lowest is in Mejhia C.D. Block with 7.77 per cent.

Ranibundh C.D. Block has the highest percentage i.e. 48.26 in respect of Total workers and lowest in Mejhia C.D. Block having percentage of 35.32. The highest male Total workers are in Indus C.D. Block with 60.86 per cent and lowest is in Khatra C.D. Block with 53.57 per cent. The highest female Total workers are recorded in Ranibundh C.D. Block (38.96 per cent) and lowest is in Mejhia C.D. Block (13.28 per cent).

In respect of Non-workers, Mejhia C.D. Block has the highest percentage of 64.68 and Ranibundh C.D. Block has the lowest with percentage of 51.74. The highest male Non-workers are found in Khatra C.D. Block with 46.43 per cent and lowest is in Indus C.D. Block with 39.14 per cent. The highest female Non-workers are recorded in Mejhia C.D. Block with 86.72 per cent and lowest is in Ranibundh C.D. Block with 61.04 per cent.

Table 32 : Number and percentage of Main workers, Marginal workers and Non-workers by Sex in Towns, 2011

Sl. No.	Name of Town	Persons/ Males/ Females	Total population	Main workers		Marginal workers		Total workers (main and marginal workers)		Non-workers	
				Number	Percentage	Number	Percentage	Number	Percentage	Number	Percentage
1	2	3	4	5	6	7	8	9	10	11	12
1	326636 – Jhanti Pahari (CT)	Persons	5326	1463	27.47	416	7.81	1879	35.28	3447	64.72
		Males	2726	1250	45.85	235	8.62	1485	54.48	1241	45.52
		Females	2600	213	8.19	181	6.96	394	15.15	2206	84.85
2	327361 – Ghutgarya (CT)	Persons	5311	1099	20.69	737	13.88	1836	34.57	3475	65.43
		Males	2693	1008	37.43	481	17.86	1489	55.29	1204	44.71
		Females	2618	91	3.48	256	9.78	347	13.25	2271	86.75
3	327362 – Barjora (CT)	Persons	14012	4119	29.40	1008	7.19	5127	36.59	8885	63.41
		Males	7203	3476	48.26	568	7.89	4044	56.14	3159	43.86
		Females	6809	643	9.44	440	6.46	1083	15.91	5726	84.09
4	327363 – Beliatore (CT)	Persons	6463	1965	30.40	235	3.64	2200	34.04	4263	65.96
		Males	3249	1651	50.82	111	3.42	1762	54.23	1487	45.77
		Females	3214	314	9.77	124	3.86	438	13.63	2776	86.37
5	328010 – Kotulpur (CT)	Persons	8483	2624	30.93	613	7.23	3237	38.16	5246	61.84
		Males	4280	2200	51.40	315	7.36	2515	58.76	1765	41.24
		Females	4203	424	10.09	298	7.09	722	17.18	3481	82.82
6	328949 – Simlupal (CT)	Persons	7206	1597	22.16	1136	15.76	2733	37.93	4473	62.07
		Males	3693	1295	35.07	612	16.57	1907	51.64	1786	48.36
		Females	3513	302	8.60	524	14.92	826	23.51	2687	76.49
7	329103 – Ledisol (CT)	Persons	5056	1413	27.95	197	3.90	1610	31.84	3446	68.16
		Males	2582	1176	45.55	126	4.88	1302	50.43	1280	49.57
		Females	2474	237	9.58	71	2.87	308	12.45	2166	87.55
8	329104 – Khatra (CT)	Persons	7382	2206	29.88	307	4.16	2513	34.04	4869	65.96
		Males	3774	1804	47.80	196	5.19	2000	52.99	1774	47.01
		Females	3608	402	11.14	111	3.08	513	14.22	3095	85.78
9	329617 – Raipur Bazar (CT)	Persons	6280	1377	21.93	881	14.03	2258	35.96	4022	64.04
		Males	3232	1220	37.75	552	17.08	1772	54.83	1460	45.17
		Females	3048	157	5.15	329	10.79	486	15.94	2562	84.06
10	801733 – Bankura (M)	Persons	137386	41358	30.10	8136	5.92	49494	36.03	87892	63.97
		Males	69843	33988	48.66	4751	6.80	38739	55.47	31104	44.53
		Females	67543	7370	10.91	3385	5.01	10755	15.92	56788	84.08
11	801734 – Sonamukhi (M)	Persons	29085	9877	33.96	1207	4.15	11084	38.11	18001	61.89
		Males	14988	7945	53.01	614	4.10	8559	57.11	6429	42.89
		Females	14097	1932	13.71	593	4.21	2525	17.91	11572	82.09
12	801735 – Bishnupur (M)	Persons	67783	22327	32.94	3008	4.44	25335	37.38	42448	62.62
		Males	34055	18029	52.94	1693	4.97	19722	57.91	14333	42.09
		Females	33728	4298	12.74	1315	3.90	5613	16.64	28115	83.36
District (Urban) : Bankura (339)	Persons	299773	91425	30.50	17881	5.96	109306	36.46	190467	63.54	
	Males	152318	75042	49.27	10254	6.73	85296	56.00	67022	44.00	
	Females	147455	16383	11.11	7627	5.17	24010	16.28	123445	83.72	

Table 32 shows distribution of number and percentage of Main workers, Marginal workers, and Non-workers by sex in the Town level of the district. Of the total population of the urban areas of the district, the percentage of Total worker is 36.46 whereas the

percentage of Non-workers is 63.54. Main workers are counted for 30.50 per cent while Marginal workers are 5.96 per cent which is almost six times less than that of Main workers. In respect of Total workers the percentage of male (56.00) is more than three times higher than that of female (16.28). It is observed from the Table that the male Main worker (49.27 per cent) is more than four times higher than that of females (11.11 per cent). In the respect of Marginal workers the gap in percentage of male (6.73) and female (5.17) are very small. Non-workers female percentage in this district is 83.72 which are higher than males having percentage of 44.00.

Urban unit wise analysis shows that Sonamukhi Municipality has the highest percentage (33.96) of Main workers, while Ghutgarya (CT) is in the lowest position (20.69 per cent). Sex wise analysis shows that the highest percentage of male Main workers recorded in Sonamukhi Municipality with 53.01 and for the same the lowest percentage is in Simlapal (CT) with 35.07. The highest female Main workers are found in Sonamukhi Municipality with 13.71 per cent and for the same lowest is in Ghutgarya (CT) with 3.48 per cent.

Simlapal (CT) has the highest percentage of Marginal workers (15.76) and lowest percentage is in Beliatore (CT) (3.64). The highest male Marginal workers are in Ghutgarya (CT) with percentage of 17.86 and the lowest is in Beliatore (CT) with percentage of 3.42. The highest female Marginal workers are recorded in Simlapal (CT) with 14.92 per cent and lowest is in Ledisol (CT) with 2.87 per cent.

Kotulpur (CT) has the highest percentage i.e. 38.16 in respect of Total workers and the lowest is in Ledisol (CT) with percentage of 31.84. The highest percentage of male Total workers are in Kotulpur (CT) with 58.76 and lowest is in Ledisol (CT) with percentage of 50.43. The highest female Total workers are recorded in Simlapal (CT) with 23.51 and lowest is in Ledisol (CT) with percentage of 12.45.

In respect of Non-workers Ledisol (CT) has highest percentage of 68.16 and Kotulpur (CT) has lowest with percentage of 61.84. The highest male Non-workers are found in Ledisol (CT) with percentage of 49.57 and lowest is in Kotulpur (CT) with percentage of 41.24. The highest female Non-workers are recorded in Ledisol (CT) with 87.55 per cent and lowest is in Simlapal (CT) with 76.49 per cent.

Table 33 : Distribution of Workers by Sex in four categories of Economic Activity in Sub-district, 2011

Sl. No.	Name of Sub-District	Persons/ Males/ Females	Total population	Total workers (main + marginal workers)	Category of workers							
					Cultivators		Agricultural labourers		Household industry workers		Other workers	
					Number	Percentage	Number	Percentage	Number	Percentage	Number	Percentage
1	02356 - Saltora	Persons	135980	54335	13099	24.11	19252	35.43	1766	3.25	20218	37.21
		Males	69732	39160	11304	28.87	10989	28.06	1111	2.84	15756	40.23
		Females	66248	15175	1795	11.83	8263	54.45	655	4.32	4462	29.40
2	02357 - Mejhia	Persons	86188	30439	5659	18.59	8127	26.70	690	2.27	15963	52.44
		Males	44575	24913	5223	20.96	5518	22.15	486	1.95	13686	54.94
		Females	41613	5526	436	7.89	2609	47.21	204	3.69	2277	41.21
3	02358 - Gangajalghati	Persons	180974	69291	16856	24.33	25301	36.51	2571	3.71	24563	35.45
		Males	93252	51787	14397	27.80	15243	29.43	1342	2.59	20805	40.17
		Females	87722	17504	2459	14.05	10058	57.46	1229	7.02	3758	21.47
4	02359 - Chhatna	Persons	195038	77212	14774	19.13	32500	42.09	2835	3.67	27103	35.10
		Males	99523	54490	13405	24.60	17560	32.23	1529	2.81	21996	40.37
		Females	95515	22722	1369	6.02	14940	65.75	1306	5.75	5107	22.48
5	02360 - Indpur	Persons	156522	63403	12834	20.24	33939	53.53	2100	3.31	14530	22.92
		Males	80556	44153	11724	26.55	19322	43.76	1145	2.59	11962	27.09
		Females	75966	19250	1110	5.77	14617	75.93	955	4.96	2568	13.34
6	02361 - Bankura-I	Persons	107685	40327	7744	19.20	11751	29.14	2906	7.21	17926	44.45
		Males	55079	30836	7005	22.72	7171	23.26	1869	6.06	14791	47.97
		Females	52606	9491	739	7.79	4580	48.26	1037	10.93	3135	33.03

Other workers (21.41 per cent) and Cultivators (7.88 per cent). In case of Household industry workers, 7.56 per cent are female, but in the same category, male workers represent only 2.85 per cent.

The different categories of workers distributed in different C.D. Block level shows that the highest proportion of Cultivators (30.61) is reported from Kotulpur C.D. Block and the lowest proportion is in Hirbandh C.D. Block (15.96). The highest percentage of Agricultural labourers (62.66) is registered in Hirbandh C.D. Block while the lowest percentage is returned from Bankura-II C.D. Block (25.85). Under the Household industry workers Bankura-I C.D. Block scores the top position (7.21 per cent) and Khatra C.D. Block returned to the lowest position with 2.01 per cent. So far the Other workers is concern Mejhia C.D. Block (52.44) shows the highest proportion and Ranibundh C.D. Block registered the least percentage (13.57). It is also observed from the above Table that 90.39 per cent of the Total workers of area not under any Sub-district i.e. all Statutory Towns are from Other workers, followed by Household industry workers with 6.96 per cent whereas Cultivators and Agricultural labourers are only 1.03 per cent and 1.62 per cent respectively.

Sex-wise analysis shows that the highest percentage of both male and female Cultivators are observed in Kotulpur C.D. Block with 35.54 and 15.80 respectively whereas the lowest percentage of male and female Cultivators is found in Khatra C.D. Block (20.72) and Indus C.D. Block(3.50) respectively. In case of Agricultural labourers the highest percentage of male (52.20) is recorded in Hirbandh C.D. Block and for the same the lowest is found in Bankura-II C.D. Block (21.23). The highest and lowest percentage of female Agricultural labourers are also found in Hirbandh C.D. Block (81.76) and Bankura-II C.D. Block (42.32) respectively. For Household industry workers the highest percentage of male is registered in Bankura-I C.D. Block with 6.06 and for same female is recorded in Jaypur C.D. Block with 14.45 while the lowest percentage of male and female for the same are recorded in Indus C.D. Block (1.56) and Hirbandh C.D. Block (2.71) respectively. The highest percentage of male Other workers are found in Mejhia C.D. Block with 54.94 while for the same the lowest is in Ranibundh C.D. Block with 16.86. The highest and the lowest percentage of female Other workers are found in Mejhia C.D. Block (41.21) and Ranibundh C.D. Block (8.61).

Table 34 : Distribution of Workers by Sex in four categories of Economic Activity in C.D. Blocks (Rural), 2011

Sl. No.	Name of CD Block	Persons/ Males/ Females	Total population	Total workers (main + marginal workers)	Category of Workers							
					Cultivators		Agricultural labourers		Household industry workers		Other workers	
					Number	Percentage	Number	Percentage	Number	Percentage	Number	Percentage
1	2	3	4	5	6	7	8	9	10	11	12	13
1	0203 – Saltora	Persons	135980	54335	13099	24.11	19252	35.43	1766	3.25	20218	37.21
		Males	69732	39160	11304	28.87	10989	28.06	1111	2.84	15756	40.23
		Females	66248	15175	1795	11.83	8263	54.45	655	4.32	4462	29.40
2	0204 – Mejhia	Persons	86188	30439	5659	18.59	8127	26.70	690	2.27	15963	52.44
		Males	44575	24913	5223	20.96	5518	22.15	486	1.95	13686	54.94
		Females	41613	5526	436	7.89	2609	47.21	204	3.69	2277	41.21
3	0205 – Gangajalghati	Persons	180974	69291	16856	24.33	25301	36.51	2571	3.71	24563	35.45
		Males	93252	51787	14397	27.80	15243	29.43	1342	2.59	20805	40.17
		Females	87722	17504	2459	14.05	10058	57.46	1229	7.02	3758	21.47
4	0206 – Chhatna	Persons	189712	75333	14664	19.47	32255	42.82	2810	3.73	25604	33.99
		Males	96797	53005	13302	25.10	17460	32.94	1513	2.85	20730	39.11
		Females	92915	22328	1362	6.10	14795	66.26	1297	5.81	4874	21.83
5	0207 – Indpur	Persons	156522	63403	12834	20.24	33939	53.53	2100	3.31	14530	22.92
		Males	80556	44153	11724	26.55	19322	43.76	1145	2.59	11962	27.09
		Females	75966	19250	1110	5.77	14617	75.93	955	4.96	2568	13.34

categorized as Agricultural labourers (66.56 per cent). Other workers hold the second position (17.90 per cent) among the female workers.

Different categories of workers distributed in different C.D. Blocks shows that the highest percentage of Cultivators (31.52) are found in Kotulpur C.D. Block and the lowest proportion of Cultivators (15.96) reported in Hirbandh C.D. Block. In case of Agricultural labourers, Hirbandh C.D. Block registered the highest proportion (62.66), while Bankura-II C.D. Block returned the lowest proportion for the same with 25.85. So far the Household industry workers are concerned highest proportion (7.21) is found in Bankura-I C.D. Block and Khatra C.D. Block (1.81) reported the lowest position. In case of the Other workers Mejhia C.D. Block hold the top position (52.44 per cent) and Raipur C.D. Block returned the lowest position (13.56 per cent).

Sex-wise analysis reveals that the highest percentage of Cultivators for both male and female is reported from Kotulpur C.D. Block with 36.77 and 15.88 respectively whereas for the same the lowest proportion of male and female is recorded in Mejhia C.D. Block (20.96) and Indus C.D. Block (3.50) respectively. The highest percentage of male and female Agricultural labourers are found in Hirbandh C.D. Block with 52.20 and 81.76 respectively while for the same the lowest for both male (21.13) and female (42.32) are recorded in Bankura-II C.D. Block. In case of Household industry workers, the highest percentage of male (6.06) and female (14.45) is recorded in Bankura-I C.D. Block and Jaypur C.D. Block respectively. The lowest male Household industry workers are found in Indus C.D. Block with 1.56 per cent and for the same for female are registered in Khatra C.D. Block with 2.13 per cent. The highest percentage of male and female Other workers are observed in Mejhia C.D. Block with 54.94 and 41.21 respectively while the lowest percentage of male and female Other workers are reported from Raipur C.D. Block (16.12) and Ranibundh C.D. Block (8.61) respectively.

Table 35 : Distribution of Workers by Sex in four categories of Economic Activity in Towns, 2011

Sl. No.	Name of Town	Persons/ Males/ Females	Total population	Total workers (main+marginal workers)	Category of workers							
					Cultivators		Agricultural labourers		Household industry workers		Other workers	
					Number	Percentage	Number	Percentage	Number	Percentage	Number	Percentage
1	326636 – Jhanti Pahari (CT)	Persons	5326	1879	110	5.85	245	13.04	25	1.33	1499	79.78
		Males	2726	1485	103	6.94	100	6.73	16	1.08	1266	85.25
		Females	2600	394	7	1.78	145	36.80	9	2.28	233	59.14
2	327361 – Ghutgarya (CT)	Persons	5311	1836	139	7.57	224	12.20	192	10.46	1281	69.77
		Males	2693	1489	138	9.27	151	10.14	146	9.81	1054	70.79
		Females	2618	347	1	0.29	73	21.04	46	13.26	227	65.42
3	327362 - Barjora (CT)	Persons	14012	5127	120	2.34	277	5.40	173	3.37	4557	88.88
		Males	7203	4044	114	2.82	166	4.10	68	1.68	3696	91.39
		Females	6809	1083	6	0.55	111	10.25	105	9.70	861	79.50
4	327363 – Beliatore (CT)	Persons	6463	2200	26	1.18	372	16.91	122	5.55	1680	76.36
		Males	3249	1762	24	1.36	240	13.62	77	4.37	1421	80.65
		Females	3214	438	2	0.46	132	30.14	45	10.27	259	59.13
5	328010 – Kotulpur (CT)	Persons	8483	3237	308	9.51	633	19.56	57	1.76	2239	69.17
		Males	4280	2515	209	8.31	463	18.41	40	1.59	1803	71.69
		Females	4203	722	99	13.71	170	23.55	17	2.35	436	60.39
6	328949 – Simlapal (CT)	Persons	7206	2733	63	2.31	574	21.00	338	12.37	1758	64.32
		Males	3693	1907	54	2.83	364	19.09	80	4.20	1409	73.89
		Females	3513	826	9	1.09	210	25.42	258	31.23	349	42.25
7	329103 – Ledisol (CT)	Persons	5056	1610	14	0.87	31	1.93	13	0.81	1552	96.40
		Males	2582	1302	12	0.92	19	1.46	11	0.84	1260	96.77
		Females	2474	308	2	0.65	12	3.90	2	0.65	292	94.81
8	329104 – Khatra (CT)	Persons	7382	2513	38	1.51	128	5.09	153	6.09	2194	87.31
		Males	3774	2000	26	1.30	92	4.60	48	2.40	1834	91.70
		Females	3608	513	12	2.34	36	7.02	105	20.47	360	70.18

9	329617 – Raipur Bazar (CT)	Persons	6280	2258	139	6.16	676	29.94	45	1.99	1398	61.91
		Males	3232	1772	136	7.67	376	21.22	39	2.20	1221	68.91
		Females	3048	486	3	0.62	300	61.73	6	1.23	177	36.42
10	801733 – Bankura (M)	Persons	137386	49494	343	0.69	299	0.60	2463	4.98	46389	93.73
		Males	69843	38739	219	0.57	191	0.49	1443	3.72	36886	95.22
		Females	67543	10755	124	1.15	108	1.00	1020	9.48	9503	88.36
11	801734 – Sonamukhi (M)	Persons	29085	11084	168	1.52	766	6.91	1195	10.78	8955	80.79
		Males	14988	8559	139	1.62	316	3.69	741	8.66	7363	86.03
		Females	14097	2525	29	1.15	450	17.82	454	17.98	1592	63.05
12	801735 – Bishnupur (M)	Persons	67783	25335	377	1.49	323	1.27	2318	9.15	22317	88.09
		Males	34055	19722	324	1.64	249	1.26	1424	7.22	17725	89.87
		Females	33728	5613	53	0.94	74	1.32	894	15.93	4592	81.81
District (Urban) :		Persons	299773	109306	1845	1.69	4548	4.16	7094	6.49	95819	87.66
Bankura (339)		Males	152318	85296	1498	1.76	2727	3.20	4133	4.85	76938	90.20
		Females	147455	24010	347	1.45	1821	7.58	2961	12.33	18881	78.64

This Table shows distribution of workers by sex in urban areas of the district, engaged in four major economic activities. For the urban part of the district, majority of the workers are engaged as Other workers (87.66 per cent), followed by Household industry workers (6.49 per cent), Agricultural labourers (4.16 per cent) and only 1.69 per cent are Cultivators. Sex wise analysis also reveals that highest proportion of male workers is registered as Other workers (90.20) followed by a very small proportion of Household industry workers (4.85). For female workers also the same trend is observed. The percentage of female workers, engaged as Other workers is 78.64 followed by Household industry workers (12.33).

Different categories of workers distributed in different towns shows the highest percentage of Other workers is found in Ledisol (CT) (96.40) and lowest percentage in Raipur Bazar (CT) (61.91). For Household industry workers, highest percentage is shown in Simlapal (CT) (12.37) and lowest in Ledisol (CT) (0.81). In case of Agricultural labourers, Raipur Bazar (CT) registered the highest proportion (29.94) and Bankura Municipality with the lowest proportion (0.60). Under the Cultivators category, Kotulpur (CT) (9.51 per cent) holds the top position and Bankura Municipality returned the lowest position (0.69 per cent).

Sex-wise analysis shows that the highest percentage of male Cultivators is reported from Ghutgarya (CT) with 9.27 and the lowest is found in Bankura Municipality with 0.57. The highest and lowest percentage of female Cultivators is reported by Kotulpur (CT) (13.71) and Ghutgarya (CT) (0.29) respectively. In case of Agricultural labourers, the highest percentage of male and female registered in Raipur Bazar (CT) with 21.22 and 61.73 respectively while for the same the lowest for both male (0.49) and female (1.00) is found in Bankura Municipality. The highest percentage of male Household industry workers are in Ghutgarya (CT) (9.81) and Ledisol (CT) (0.84) occupy the lowest position for the same. For female Household industry workers Simlapal (CT) (31.23 per cent) holds the first position and Ledisol (CT) (0.65 per cent) is in the lowest. In Other workers category, the highest percentage of male and female is recorded in Ledisol (CT) with 96.77 and 94.81 respectively while for the same the lowest percentage of both male and female Other workers are found in Raipur Bazar (CT) with 68.91 and 36.42 respectively.

**Brief Analysis of Inset Tables based on
Village Directory and Town Directory Data, 2011
(Inset Tables 36-45)**

One of the important features of Indian Census is tabulation of village wise amenities data. Such information included in this volume is basically of non-Census in nature. Nevertheless, they have great importance in getting an in-depth view of the existing infrastructural facilities and status of availability of different amenities in the villages of the district and can be used as an important input in future development planning of the district.

Table 36 : Distribution of Villages according to Availability of different Amenities, 2011

Sl. No.	Name of C.D. Block	Number of inhabited villages	Type of Amenity available				
			Education*	Medical [^]	Drinking Water	Post Office #	Telephone **
1	2	3	4	5	6	7	8
1	0203 - Saltora	145	119 (82.07)	48 (33.10)	145 (100.00)	18 (12.41)	121 (83.45)
2	0204 - Mejhia	72	65 (90.28)	23 (31.94)	72 (100.00)	14 (19.44)	58 (80.56)
3	0205 - Gangajalghati	156	138 (88.46)	62 (39.74)	153 (98.08)	22 (14.10)	124 (79.49)
4	0206 - Chhatna	277	234 (84.48)	88 (31.77)	276 (99.64)	27 (9.75)	230 (83.03)
5	0207 - Indpur	198	169 (85.35)	73 (36.87)	198 (100.00)	45 (22.73)	175 (88.38)
6	0208 - Bankura-I	137	111 (81.02)	47 (34.31)	137 (100.00)	19 (13.87)	108 (78.83)
7	0209 - Bankura-II	144	123 (85.42)	54 (37.50)	141 (97.92)	19 (13.19)	123 (85.42)
8	0210 - Barjora	182	151 (82.97)	66 (36.26)	182 (100.00)	22 (12.09)	158 (86.81)
9	0211 - Sonamukhi	161	137 (85.09)	68 (42.24)	158 (98.14)	22 (13.66)	156 (96.89)
10	0212 - Patrasayer	151	133 (88.08)	53 (35.10)	150 (99.34)	20 (13.25)	146 (96.69)
11	0213 - Indus	129	124 (96.12)	73 (56.59)	129 (100.00)	21 (16.28)	124 (96.12)
12	0214 - Kotulpur	165	136 (82.42)	88 (53.33)	165 (100.00)	25 (15.15)	165 (100.00)
13	0215 - Jaypur	137	127 (92.70)	55 (40.15)	137 (100.00)	25 (18.25)	114 (83.21)
14	0216 - Vishnupur	147	126 (85.71)	69 (46.94)	146 (99.32)	22 (14.97)	124 (84.35)
15	0217 - Onda	271	235 (86.72)	74 (27.31)	266 (98.15)	30 (11.07)	257 (94.83)
16	0218 - Taldangra	141	126 (89.36)	46 (32.62)	141 (100.00)	27 (19.15)	119 (84.4)
17	0219 - Simlapal	191	149 (78.01)	54 (28.27)	189 (98.95)	22 (11.52)	164 (85.86)
18	0220 - Khatra	146	123 (84.25)	57 (39.04)	146 (100.00)	18 (12.33)	133 (91.10)
19	0221 - Hirbandh	116	92 (79.31)	36 (31.03)	116 (100.00)	17 (14.66)	108 (93.10)
20	0222 - Ranibundh	169	150 (88.76)	48 (28.40)	167 (98.82)	30 (17.75)	141 (83.43)
21	0223 - Raipur	197	174 (88.32)	72 (36.55)	192 (97.46)	25 (12.69)	132 (67.01)
22	0224 - Sarenga	153	124 (81.05)	33 (21.57)	153 (100.00)	10 (6.54)	152 (99.35)
Total :		3585	3066 (85.52)	1287 (35.9)	3559 (99.27)	500 (13.95)	3132 (87.36)

Sl. No.	Name of C.D. Block	Number of inhabited villages	Type of Amenity available (contd...)				
			Transport Communications [§]	Banks [®]	Agricultural Credit Societies	Approach by Pucca Road	Power Supply
1	2	3	9	10	11	12	13
1	0203 - Saltora	145	55 (37.93)	7 (4.83)	0 (0.00)	40 (27.59)	145 (100.00)
2	0204 - Mejhia	72	19 (26.39)	1 (1.39)	4 (5.56)	18 (25.00)	72 (100.00)
3	0205 - Gangajalghati	156	34 (21.79)	7 (4.49)	11 (7.05)	53 (33.97)	156 (100.00)
4	0206 - Chhatna	277	70 (25.27)	11 (3.97)	12 (4.33)	93 (33.57)	277 (100.00)
5	0207 - Indpur	198	85 (42.93)	6 (3.03)	4 (2.02)	60 (30.30)	198 (100.00)
6	0208 - Bankura-I	137	50 (36.50)	9 (6.57)	17 (12.41)	32 (23.36)	137 (100.00)
7	0209 - Bankura-II	144	48 (33.33)	10 (6.94)	15 (10.42)	37 (25.69)	144 (100.00)
8	0210 - Barjora	182	75 (41.21)	10 (5.49)	13 (7.14)	39 (21.43)	182 (100.00)
9	0211 - Sonamukhi	161	67 (41.61)	6 (3.73)	23 (14.29)	54 (33.54)	161 (100.00)
10	0212 - Patrasayer	151	46 (30.46)	9 (5.96)	17 (11.26)	48 (31.79)	151 (100.00)
11	0213 - Indus	129	66 (51.16)	5 (3.88)	18 (13.95)	37 (28.68)	129 (100.00)

12	0214 - Kotulpur	165	66 (40.00)	4 (2.42)	23 (13.94)	43 (26.06)	165 (100.00)
13	0215 - Jaypur	137	77 (56.20)	7 (5.11)	16 (11.68)	48 (35.04)	137 (100.00)
14	0216 - Vishnupur	147	68 (46.26)	8 (5.44)	16 (10.88)	40 (27.21)	147 (100.00)
15	0217 - Onda	271	88 (32.47)	13 (4.8)	16 (5.90)	51 (18.82)	271 (100.00)
16	0218 - Taldangra	141	61 (43.26)	7 (4.96)	11 (7.80)	30 (21.28)	141 (100.00)
17	0219 - Simlapal	191	65 (34.03)	6 (3.14)	10 (5.24)	62 (32.46)	191 (100.00)
18	0220 - Khatra	146	38 (26.03)	7 (4.79)	7 (4.79)	55 (37.67)	146 (100.00)
19	0221 - Hirbandh	116	33 (28.45)	6 (5.17)	4 (3.45)	41 (35.34)	116 (100.00)
20	0222 - Ranibundh	169	70 (41.42)	11 (6.51)	6 (3.55)	53 (31.36)	169 (100.00)
21	0223 - Raipur	197	69 (35.03)	5 (2.54)	17 (8.63)	59 (29.95)	197 (100.00)
22	0224 - Sarenga	153	51 (33.33)	3 (1.96)	4 (2.61)	48 (31.37)	153 (100.00)
Total :		3585	1301 (36.29)	158 (4.41)	264 (7.36)	1041 (29.04)	3585 (100.00)

Note :

- * Education includes all education facilities.
- ^ Medical includes all medical facilities.
- # Post office includes post office, telegraph office and Post and telegraph office.
- \$ Transport communication includes bus service, rail facility and navigable waterways.
- @ Bank includes Commercial Bank and Cooperative Bank.
- ** Telephone includes Telephone, PCO and Mobile.

Table 36 shows the C.D. Block wise availability of amenities like education, medical, drinking water, post office, telephone, transport communications, banks, agricultural credit societies, approach by pucca road, power supply in the villages. The facility for education 85.52 per cent, for medical 35.90 per cent, for drinking water 99.27 per cent, for post office 13.95 per cent, for telephone 87.36 per cent, for transport communication 36.29 per cent, for bank 4.41 per cent, for agricultural credit societies 7.36 per cent, approach by pucca road 29.04 per cent and for power supply cent percent are available in the inhabited villages of Bankura district.

It is observed from the Table that among all the C.D. Blocks education facility is most available in Indus C.D. Block in 96.12 per cent of villages and the least available C.D. Block is Simlapal by 78.01 per cent villages, medical facility is served most at Indus C.D. Block in 56.59 per cent villages and least served at Sarenga C.D. Block by 21.57 per cent, drinking water facility is cent percent reachable in the villages of Saltora C.D. Block, Mejhia C.D. Block, Indpur C.D. Block, Bankura-I C.D. Block, Barjora C.D. Block, Indus C.D. Block, Kotulpur C.D. Block, Jaypur C.D. Block, Taldangra C.D. Block, Khatra C.D. Block, Hirbandh C.D. Block and Sarenga C.D. Block and in rest of the C.D. Blocks this facility is reachable almost cent percent, post office facility is ranging from 6.54 per cent (Sarenga C.D. Block) to 22.73 per cent (Indpur C.D. Block) showing a wide disparity, in case of telephone facility, 67.01 per cent of villages in Raipur C.D. Block recorded the least availability and cent percent villages of Kotulpur C.D. Block recorded the highest availability, transport communications network is spread over mostly in Jaypur C.D. Block in 56.20 per cent of villages compared to the least percentage (21.79 per cent) in Gangajalghati C.D. Block, the most served C.D. Block having banking facility is Bankura-II (6.94 per cent of villages), whereas the least served C.D. Block having banking facility is Mejhia (1.39 per cent of villages), in case of agricultural credit societies it is seen that none of the village of Saltora C.D. Block are availed this facility, for rest of the C.D. Blocks this facility is ranging from only 2.02 per cent of villages of Indpur C.D. Block to 14.29 per cent of villages of Sonamukhi C.D. Block showing the minimum availability in overall

district as recorded, the proportion of villages connected by pucca road is highest in Khatra C.D. Block by 37.67 per cent and that is lowest in Onda C.D. Block by 18.82 per cent and in case of power supply facility, it is best available in the district showing the availability in cent percent of villages in all the C.D. Blocks.

Table 37 : Number and Percentage of Rural population served by Different Amenities, 2011

Sl. No.	Name of C.D. Block	Total population of inhabited villages	Type of amenity available				
			Education*	Medical^	Drinking water	Post office #	Telephone **
1	2	3	4	5	6	7	8
1	0203 - Saltora	135980	128166 (94.25)	69874 (51.39)	135980 (100.00)	41102 (30.23)	122563 (90.13)
2	0204 - Mejhia	86188	83753 (97.17)	40279 (46.73)	86188 (100.00)	30050 (34.87)	70738 (82.07)
3	0205 - Gangajalghati	180974	177161 (97.89)	99751 (55.12)	180926 (99.97)	59482 (32.87)	162875 (90.00)
4	0206 - Chhatna	189712	178615 (94.15)	80110 (42.23)	187955 (99.07)	31589 (16.65)	159519 (84.08)
5	0207 - Indpur	156522	148808 (95.07)	82176 (52.50)	156522 (100.00)	54992 (35.13)	140162 (89.55)
6	0208 - Bankura-I	107685	100313 (93.15)	60618 (56.29)	107685 (100.00)	22946 (21.31)	95515 (88.70)
7	0209 - Bankura-II	140864	135686 (96.32)	76836 (54.55)	140194 (99.52)	34954 (24.81)	132247 (93.88)
8	0210 - Barjora	176263	168510 (95.60)	108351 (61.47)	176263 (100.00)	50376 (28.58)	164629 (93.40)
9	0211 - Sonamukhi	158697	152466 (96.07)	104369 (65.77)	158525 (99.89)	38592 (24.32)	157729 (99.39)
10	0212 - Patrasayer	184070	178771 (97.12)	102343 (55.60)	184053 (99.99)	55913 (30.38)	182384 (99.08)
11	0213 - Indus	169783	168799 (99.42)	124192 (73.15)	169783 (100.00)	57831 (34.06)	167694 (98.77)
12	0214 - Kotulpur	180292	173558 (96.26)	140360 (77.85)	180292 (100.00)	66690 (36.99)	180292 (100.00)
13	0215 - Jaypur	156920	153694 (97.94)	93346 (59.49)	156920 (100.00)	58196 (37.09)	132594 (84.50)
14	0216 - Vishnupur	156822	152452 (97.21)	104586 (66.69)	156819 (100.00)	56634 (36.11)	142033 (90.57)
15	0217 - Onda	252984	242710 (95.94)	123487 (48.81)	252378 (99.76)	73185 (28.93)	245553 (97.06)
16	0218 - Taldangra	147893	145424 (98.33)	83039 (56.15)	147893 (100.00)	49532 (33.49)	133671 (90.38)
17	0219 - Simlapal	135832	123164 (90.67)	59159 (43.55)	135559 (99.80)	36756 (27.06)	120166 (88.47)
18	0220 - Khatra	104592	95994 (91.78)	56346 (53.87)	104592 (100.00)	20336 (19.44)	93171 (89.08)
19	0221 - Hirbandh	83834	78823 (94.02)	42724 (50.96)	83834 (100.00)	25359 (30.25)	81822 (97.60)
20	0222 - Ranibundh	119089	112631 (94.58)	48535 (40.76)	117107 (98.34)	37750 (31.70)	102374 (85.96)
21	0223 - Raipur	165097	158950 (96.28)	88480 (53.59)	163313 (98.92)	42970 (26.03)	119873 (72.61)
22	0224 - Sarenga	106808	98985 (92.68)	37452 (35.06)	106808 (100.00)	16813 (15.74)	105206 (98.50)
Total :		3296901	3157433 (95.77)	1826413 (55.40)	3289589 (99.78)	962048 (29.18)	3012810 (91.38)

Sl. No.	Name of C.D. Block	Total population of inhabited villages	Type of amenity available (contd...)				
			Transport communications \$	Banks®	Agricultural credit societies	Approach by pucca road	Power supply
1	2	3	9	10	11	12	13
1	0203 - Saltora	135980	68270 (50.21)	13681 (10.06)	0 (0)	49003 (36.04)	135980 (100.00)
2	0204 - Mejhia	86188	26692 (30.97)	628 (0.73)	9767 (11.33)	35009 (40.62)	86188 (100.00)
3	0205 - Gangajalghati	180974	48773 (26.95)	17514 (9.68)	21553 (11.91)	82653 (45.67)	180974 (100.00)
4	0206 - Chhatna	189712	64639 (34.07)	17876 (9.42)	11379 (6)	79974 (42.16)	189712 (100.00)
5	0207 - Indpur	156522	82248 (52.55)	3388 (2.16)	4952 (3.16)	49966 (31.92)	156522 (100.00)
6	0208 - Bankura-I	107685	49029 (45.53)	16885 (15.68)	27593 (25.62)	47153 (43.79)	107685 (100.00)
7	0209 - Bankura-II	140864	71097 (50.47)	25276 (17.94)	21113 (14.99)	51360 (36.46)	140864 (100.00)
8	0210 - Barjora	176263	91209 (51.75)	15731 (8.92)	23687 (13.44)	39452 (22.38)	176263 (100.00)
9	0211 - Sonamukhi	158697	82946 (52.27)	17031 (10.73)	40570 (25.56)	79948 (50.38)	158697 (100.00)
10	0212 - Patrasayer	184070	88019 (47.82)	25833 (14.03)	39818 (21.63)	86992 (47.26)	184070 (100.00)
11	0213 - Indus	169783	107938 (63.57)	15983 (9.41)	41228 (24.28)	58936 (34.71)	169783 (100.00)
12	0214 - Kotulpur	180292	105220 (58.36)	10389 (5.76)	57014 (31.62)	68236 (37.85)	180292 (100.00)
13	0215 - Jaypur	156920	101970 (64.98)	23325 (14.86)	40318 (25.69)	80647 (51.39)	156920 (100.00)
14	0216 - Vishnupur	156822	93240 (59.46)	22953 (14.64)	43438 (27.7)	45312 (28.89)	156822 (100.00)
15	0217 - Onda	252984	121180 (47.9)	22681 (8.97)	27869 (11.02)	82601 (32.65)	252984 (100.00)
16	0218 - Taldangra	147893	69590 (47.05)	20176 (13.64)	20521 (13.88)	33630 (22.74)	147893 (100.00)
17	0219 - Simlapal	135832	57874 (42.61)	10739 (7.91)	15133 (11.14)	58069 (42.75)	135832 (100.00)
18	0220 - Khatra	104592	39735 (37.99)	10112 (9.67)	9010 (8.61)	52730 (50.41)	104592 (100.00)
19	0221 - Hirbandh	83834	30532 (36.42)	8322 (9.93)	5190 (6.19)	38962 (46.48)	83834 (100.00)
20	0222 - Ranibundh	119089	65089 (54.66)	14711 (12.35)	8382 (7.04)	50698 (42.57)	119089 (100.00)
21	0223 - Raipur	165097	75248 (45.58)	13379 (8.1)	30186 (18.28)	59465 (36.02)	165097 (100.00)
22	0224 - Sarenga	106808	54272 (50.81)	8830 (8.27)	5834 (5.46)	46337 (43.38)	106808 (100.00)
Total :		3296901	1594810 (48.37)	335443 (10.17)	504555 (15.3)	1277133 (38.74)	3296901 (100.00)

Note :

- * Education includes all education facilities.
- ^ Medical includes all medical facilities.
- # Post office includes post office, telegraph office and Post and telegraph office.
- \$ Transport communication includes bus service, rail facility and navigable waterways.
- @ Bank includes Commercial Bank and Cooperative Bank.
- ** Telephone includes Telephone, PCO and Mobile.

Table 37 shows the C.D. Block wise availability of facilities of education, medical, drinking water, post office, telephone, transport communications, banks, agricultural credit societies, approach by pucca road, power supply among the rural population. The facility for education is availed by 95.77 per cent population, for medical it is served by 55.40 per cent of population, drinking water is availed to 99.78 per cent, post office to 29.18 per cent, telephone facility is availed by 91.38 per cent, transport communication to 48.37 per cent, for banks to 10.17 per cent, for agricultural credit societies it is availed by 15.30 per cent, approach by pucca road to 38.74 per cent and for power supply it is served to cent percent rural population of Bankura district.

C.D. Block wise data shows that education facility is ranging from 90.67 per cent (Simlapal C.D. Block) to 99.42 per cent (Indus C.D. Block), medical facility is ranging from 35.06 per cent (Sarenga C.D. Block) to 77.85 per cent (Kotulpur C.D. Block) showing a wide disparity, drinking water facility is ranging from 98.34 per cent (Ranibundh C.D. Block) to cent percent (Saltora C.D. Block, Mejhia C.D. Block, Indpur C.D. Block, Bankura-I C.D. Block, Barjora C.D. Block, Indus C.D. Block, Kotulpur C.D. Block, Jaypur C.D. Block, Vishnupur C.D. Block, Taldangra C.D. Block, Khatra C.D. Block, Hirbandh C.D. Block and Sarenga C.D. Block), post office facility is ranging from 15.74 per cent (Sarenga C.D. Block) to 37.09 per cent (Jaypur C.D. Block) also showing a wide disparity, in telephone facility only in Raipur C.D. Block it is 72.61 per cent, for rest of the C.D. Block it ranges from 82.07 per cent (Mejhia C.D. Block) to cent per cent (Kotulpur C.D. Block), transport communications facility is ranging from 26.95 per cent (Gangajalghati C.D. Block) to 64.98 per cent (Jaypur C.D. Block), bank facility is ranging from 0.73 per cent (Mejhia C.D. Block) to 17.94 per cent (Bankura-II C.D. Block), for agricultural credit society it is seen that none of the villages of Saltora C.D. Block are availing this facility, for rest of the C.D. Block it is ranging from 3.16 per cent (Indpur C.D. Block) to 31.62 per cent (Kotulpur C.D. Block) also showing wide disparity; in approach by pucca road facility only the minimum range 22.38 per cent in Barjora C.D. Block and the maximum range 51.39 per cent in Jaypur C.D. Block have a wide disparity and in case of power supply facility, it is best available in the district showing the cent percent in all the C.D. Block is availed by the rural inhabitants of the district.

Table 38 : Distribution of Villages not having certain Amenities, arranged by Distance Ranges from the Places where these are Available, 2011

Village not having the amenity of	Distance range of place from the villages where the amenity is available				Total (Col. 2-4)
	Less than 5 kilometres	5-10 kilometres	10+ kilometres		
1	2	3	4	5	
1. Education :					
(a) Primary School	513	20	8		541
(b) Middle School	2246	412	88		2746
(c) Degree College	906	868	1778		3552
2. Medical :					
(a) Hospital	1505	823	1194		3522
(b) PHC	1287	1400	746		3433
3. Post Office :	2457	497	131		3085
4. Telephone	290	139	24		453
5. Bus Service	1783	691	10		2484
6. Bank :					
(a) Commercial Bank	1451	1271	737		3459
(b) Co-operative Bank	868	1076	1589		3533
7. Agricultural Credit Societies	0	280	3041		3321

Degree College includes Art, Engineering and Medicine
Hospital includes Allopathic & Alternative Medicine
Post Office includes post office, telegraph office and post & telegraph office
Telephone includes Telephone, PCO and mobiles
Bus includes private and public

Table 38 depicts the distribution of villages of non-availability of amenities and showing the distance range from the nearest place where the respective amenities are available. It is observed that 541 villages in the district have no primary school. Out of which 513 villages have this facility within 5 kilometres, 20 villages have this facility within 5-10 kilometres and only 8 villages have this facility beyond 10 kilometres. In case of middle school facility, there are 2,746 villages not having middle school, out of which the majority (2,246 villages) have this facility within 5 kilometres and out of 3,552 villages not having degree college, only 906 villages can avail the degree college facility within 5 kilometres distance.

In case of non-availability of hospital facility there are 3,522 villages in the district, out of which 1,505 villages can avail this facility within 5 kilometres, 823 villages have to go 5-10 kilometres and 1,194 have to go beyond 10 kilometres to avail this facility. Out of 3,433 villages which have no primary health centre facility itself, only 1,287 villages have to travel upto 5 kilometres to avail this facility as reported, for 1,400 villages for availing this facility they have to go 5-10 kilometres and for rest 746 villages, they have to move beyond 10 kilometres. There are 3,085 villages which have no post office facility itself. Out of which, majority of villages (2,457) can avail this facility within 5 kilometres. In case of telephone facility out of 453 villages where no telephone facility is available, can avail this facility within 5 kilometres by the inhabitants of 290 villages.

Out of total villages of Bankura district there are 2,484 villages where no bus service is available. It has been observed from the above Table that majority of the villages (1,783) can availed the bus service within 5 kilometres from their respective villages.

So far as the availability of commercial banking service is concerned 3,459 villages do not have the same and below the half of these villages (1,451) can avail this facility within 5 kilometres, followed by 1,271 villages within a distance of 5-10 kilometres. In case of cooperative banking service the scenario is more or less same. In 3,533 villages of the district have no cooperative banking service and out of these only 868 villages can avail this facility within 5 kilometres and the majority (1,589) villages have to go beyond 10 kilometres to avail this facility. For agricultural credit societies 3,321 villages have such facility beyond the reach of 5 kilometres. Out of which the majority (3,041) villages can avail this facility beyond 10 kilometres.

Table 39 : Distribution of Villages according to the Distance from the Nearest Statutory Town and Availability of Different Amenities, 2011

Distance Range from the nearest Statutory Town (In Kilometres)	Number/ Percentage	Number of Inhabited Villages in each range	Type of amenity available							
			Education*	Medical [^]	Post Office #	Telephone **	Transport Communications \$	Banks @	Agricultural Credit Societies	Approach by Pucca Road
1	2	3	4	5	6	7	8	9	10	11
Less than 5	Number	291	246	121	46	264	122	19	20	94
	Percentage		84.54	41.58	15.81	90.72	41.92	6.53	6.87	32.30
5 - 15	Number	1335	1166	508	209	1206	520	64	107	402
	Percentage		87.34	38.05	15.66	90.34	38.95	4.79	8.01	30.11
16- 50	Number	1905	1622	646	242	1620	641	71	134	530
	Percentage		85.14	33.91	12.70	85.04	33.65	3.73	7.03	27.82
51+	Number	22	20	9	1	20	12	1	3	5
	Percentage		90.91	40.91	4.55	90.91	54.55	4.55	13.64	22.73
Unspecified	Number	32	12	3	2	22	6	3	0	10
	Percentage		37.50	9.38	6.25	68.75	18.75	9.38	0.00	31.25
Total :	Number	3585	3066	1287	500	3132	1301	158	264	1041
	Percentage		85.52	35.9	13.95	87.36	36.29	4.41	7.36	29.04

Note :

- * Education includes all education facilities.
- [^] Medical includes all medical facilities.
- # Post office includes post office, telegraph office and Post and telegraph office.
- \$ Transport communication includes bus service, railway facility and navigable waterways.
- @ Bank includes Commercial Bank and Cooperative Bank.
- ** Telephone includes Telephone, PCO and Mobile.

This Table analyses the distribution of villages according to the distance from the nearest Statutory Towns and availability of eight different amenities (education, medical, post office, telephone, transport communications, banks, agricultural credit societies and approach by pucca road), i.e. simply the urban effect on amenities of rural areas.

The Table shows that out of 3,585 inhabited villages 3,066 villages having education facility by 85.52 per cent, 1,287 villages can avail the medical facility by 35.90 per cent, having post office facility itself by 13.95 per cent villages, which is 500 number of villages, telephone facility is highly available in 3,132 villages by 87.36 per cent, transport communications facility is reachable in 1,301 villages, which is 36.29 per cent out of total inhabited villages in the district.

In case of banks, agricultural credit societies and approach by pucca road, these amenities are available respectively in 4.41 per cent, 7.36 per cent and 29.04 per cent villages of the Bankura district. It is observed from the Table that except education facility and agricultural credit societies, the percentage of availability of

all other facility has followed a decreasing trend as the distance range from the nearest Statutory Towns has increases from less than 5 to 16-50.

Table 40 : Distribution of Villages according to Population Range and Amenities Available, 2011

Population range	Number/ Percentage	Number of inhabited villages in each range	Type of amenity available									
			Education*	Medical^	Drinking water	Post office #	Telephone **	Transport communications \$	Banks@	Agricultural Credit Societies	Approach by pucca road	Power supply
1	2	3	4	5	6	7	8	9	10	11	12	13
1-499	Number	1344	903	226	1322	45	1107	334	18	26	281	1344
	Percentage		67.19	16.82	98.36	3.35	82.37	24.85	1.34	1.93	20.91	100.00
500-999	Number	1123	1057	375	1121	100	995	386	27	56	301	1123
	Percentage		94.12	33.39	99.82	8.90	88.60	34.37	2.40	4.99	26.80	100.00
1000 - 1999	Number	784	772	407	782	179	711	369	50	96	285	784
	Percentage		98.47	51.91	99.74	22.83	90.69	47.07	6.38	12.24	36.35	100.00
2000 - 4999	Number	308	308	254	308	155	293	191	48	72	156	308
	Percentage		100.00	82.47	100.00	50.32	95.13	62.01	15.58	23.38	50.65	100.00
5000 - 9999	Number	24	24	23	24	19	24	19	14	13	16	24
	Percentage		100.00	95.83	100.00	79.17	100.00	79.17	58.33	54.17	66.67	100.00
10000 +	Number	2	2	2	2	2	2	2	1	1	2	2
	Percentage		100.00	100.00	100.00	100.00	100.00	100.00	50.00	50.00	100.00	100.00
District	Number	3585	3066	1287	3559	500	3132	1301	158	264	1041	3585
Total :	Percentage		85.52	35.9	99.27	13.95	87.36	36.29	4.41	7.36	29.04	100.00

Note :

- * Education includes all education facilities.
- ^ Medical includes all medical facilities.
- # Post office includes post office, telegraph office and Post and telegraph office.
- \$ Transport communication includes bus service, railway facility and navigable waterways.
- @ Bank includes Commercial Bank and Cooperative Bank.
- ** Telephone includes Telephone, PCO and Mobile.

This Table analyses the distribution of villages according to population range and availability of ten different amenities (education, medical, drinking water, post office, telephone, transport communications, banks, agricultural credit societies, approach by pucca road and power supply), i.e. availability of amenities for different population size classes of villages. This Table shows that the proportion of villages having these amenities increases proportionately as the population size increase. But in two cases this relation is showing exception. In drinking water amenity it drastically declines from the population range 500-999 to the population range 1000-1999 and for agricultural credit societies amenity it is declined from the population range 5000-9999 to 10,000+. All villages having population 10,000+ have education, medical, drinking water, post office, telephone, transport communications, approach by pucca road and power supply facilities.

Table 41 : Distribution of Villages according to Land Use, 2011

Sl. No.	Name of C.D. Block	Number of inhabited villages	Total area (in Hectares)	Percentage of cultivable area to total area	Percentage of irrigated area to total cultivable area
1	2	3	4	5	6
1	0203 - Saltora	145	30014.84	56.56	33.07
2	0204 - Mejhia	72	15831.47	68.26	37.87
3	0205 - Gangajalghati	156	35887.42	69.23	44.45
4	0206 - Chhatna	277	43633.57	68.36	21.08
5	0207 - Indpur	198	28387.61	63.00	29.19
6	0208 - Bankura-I	137	16047.41	74.64	27.63
7	0209 - Bankura-II	144	21205.37	66.32	23.77
8	0210 - Barjora	182	36690.63	52.27	29.98
9	0211 - Sonamukhi	161	35571.00	59.76	60.18

10	0212 - Patrasayer	151	31560.70	62.05	57.03
11	0213 - Indus	129	25351.59	82.80	76.37
12	0214 - Kotulpur	165	24181.71	83.27	84.04
13	0215 - Jaypur	137	26271.66	69.25	78.27
14	0216 - Vishnupur	147	34868.38	52.11	67.75
15	0217 - Onda	271	48049.56	60.94	66.21
16	0218 - Taldangra	141	34686.28	48.04	69.60
17	0219 - Simlapal	191	29773.06	53.72	80.38
18	0220 - Khatra	146	22170.60	54.97	37.49
19	0221 - Hirbandh	116	18547.85	63.60	20.31
20	0222 - Ranibundh	169	40654.70	61.44	33.59
21	0223 - Raipur	197	36188.63	68.49	51.50
22	0224 - Sarenga	153	21289.21	57.13	64.48
Total :		3585	656863.25	62.68	50.50

Note : Culativable area = irrigated area + unirrigated area

The above Table shows that there are 3,585 inhabited villages spread over 22 C.D. Blocks with a total area of 6,56,863.25 Hectares. In Bankura district a vast majority of the land area is available for cultivation and that constitutes 62.68 per cent of the total land of the district. Irrigation is considered as an important factor for cultivation. As per the Table 50.50 per cent of the cultivable land is under irrigation. The highest percentage of cultivable area (83.27 per cent) is in Kotulpur C.D. Block, followed by Indus C.D. Block with 82.80 per cent. Taldangra C.D. Block is reported the lowest percentage of cultivable area (48.04 per cent) to its total area. The proportion of cultivable area in the remaining C.D. Blocks is more or less equal. It is observed from the Table that irrigated area to the total cultivable land is highest in Kotulpur C.D. Block with 84.04 per cent, followed by Simlapal C.D. Block and Jaypur C.D. Block where the proportion of irrigated area is 80.38 per cent and 78.27 per cent respectively. The lowest proportion of cultivable land under irrigation is recorded as 20.31 per cent in Hirbandh C.D. Block. It is also observed from the Table that 50 per cent of C.D. Blocks are recorded less proportion of irrigated area than the district average of 50.50 per cent.

Table 42 : Schools/Colleges per 10,000 population in Towns, 2011

Sl. No.	Name of the Town	Type of educational institution (Approx. numbers)				
		Primary	Middle	Secondary/ Matriculation	Senior Secondary	College*
1	2	3	4	5	6	7
1	326636 - Jhanti Pahari (CT)	6	2	2	2	0
2	327361 - Ghutgarya (CT)	4	2	2	2	0
3	327362 - Barjora (CT)	4	1	1	1	1
4	327363 - Beliapore (CT)	29	5	3	3	2
5	328010 - Kotulpur (CT)	8	2	2	2	0
6	328949 - Simlapal (CT)	7	3	3	3	0
7	329103 - Ledisol (CT)	4	2	2	2	0
8	329104 - Khatra (CT)	5	3	3	3	0
9	329617 - Raipur Bazar (CT)	6	0	0	5	0
10	801733 - Bankura (M)	8	0	0	1	0
11	801734 - Sonamukhi (M)	12	0	2	0	0
12	801735 - Bishnupur (M)	6	0	0	1	0
District : Bankura (339)		8	1	1	1	0

Note : * College includes Arts/ Science/ Commerce College (Degree Level and above)

Table 42 presents the total number of educational institutions in the category of Primary, Middle, Secondary, Senior Secondary Schools and Colleges

available for every 10,000 population in the urban areas of Bankura district. The number of educational institutions in each town given in the Table is estimated per 10,000 population in each Census Town, Municipality. The number of Primary Schools available per 10,000 population in the urban areas of the district is shown as 8 while Middle Schools, Secondary/matriculation Schools and Senior Secondary Schools available per 10,000 population in the urban areas of the district is shown as 1 each. Whereas, for the urban areas of the district as a whole, the ratio of Colleges available per 10,000 population is zero (0) as per the above Table. Among the Census Towns, Beliatare (CT) with a ratio of 29 is having the highest number of Primary Schools per 10,000 population, followed by Kotulpur (CT) with a ratio of 8 Primary Schools per 10,000 population. However, in all the other Census Towns the ratio of the number of Primary Schools per 10,000 population is within 4-7. Among the Statutory Towns, Sonamukhi Municipality is having 12 Primary Schools followed by Bankura Municipality with 8 Primary Schools for every 10,000 population. In the category of Middle Schools, the highest ratio for the urban areas is reported as 5 in Beliatare (CT). The highest ratio of the number of Secondary/Matriculation Schools for every 10,000 population has been reported in Beliatare (CT), Simlapal(CT) and Khatra (CT) with 3. The highest ratio of the number of Colleges available per 10,000 population in the urban areas of the district has been reported as 2 from Beliatare (CT) followed by Barjora (CT) with 1 but for the remaining urban areas the ratio is recorded as zero (0).

Table 43 : Number of Beds in Medical Institutions in Towns, 2011

Sl. No.	Name of the Town	Number of beds in medical institutions per 10,000 population (Approx. numbers)
1	2	3
1	326636 - Jhanti Pahari (CT)	0
2	327361 - Ghutgarya (CT)	79
3	327362 - Barjora (CT)	7
4	327363 - Beliatare (CT)	0
5	328010 - Kotulpur (CT)	35
6	328949 - Simlapal (CT)	0
7	329103 - Ledisol (CT)	0
8	329104 - Khatra (CT)	0
9	329617 - Raipur Bazar (CT)	0
10	801733 - Bankura (M)	2
11	801734 - Sonamukhi (M)	124
12	801735 - Bishnupur (M)	1
District : Bankura (339)		16

The above Table shows the number of beds available in the medical institutions located in the towns under Bankura district. The urban area of Bankura district consists of nine Census Towns and three Municipalities. It is observed from the above Table that for the entire urban area of the district there are 16 beds available in the medical institutions for every 10,000 population. The Table also shows that, out of 12 urban units in six units viz. Jhanti Pahari (CT), Beliatare (CT), Simlapal (CT), Ledisol (CT), Khatra (CT) and Raipur Bazar (CT) the ratio of the number of beds available in the medical institutions per 10,000 population is 0. The highest ratio of 124 beds in medical institutions available per 10,000 population is reported from Sonamukhi Municipality followed by Ghutgarya

(CT) with 79 beds per 10,000 population. Bankura Municipality have reported 2 number of beds available for every 10,000 population while Bishnupur Municipality has reported a ratio of 1 bed available in medical institutions per 10,000 population.

Table 44 : Proportion of Slum population in Towns, 2011

Sl. No.	Name of the Town having Slum	Total population	Slum population	Percentage of Slum population to Total Population
1	2	3	4	5
1	801733 - Bankura (M)	137386	46226	33.65
2	801734 - Sonamukhi (M)	29085	8610	29.60
3	801735 - Bishnupur (M)	67783	12980	19.15
Total :		234254	67816	28.95

The above Table depicts the proportion of slum population to the total population of statutory towns which have reported having slum population. The slum areas are being identified on the basis of certain fixed criteria. The slum population in the district estimated with the help of slum data provided by the concerned town authorities. Bankura district has three Statutory Towns viz. Bankura Municipality, Sonamukhi Municipality and Bishnupur Municipality. During Census 2011, slum population is being reported only from Statutory Towns. In the district, of the total population of the Statutory Towns, 28.95 per cent population is inhabited in the slum areas. Out of three Municipalities, Bankura Municipality has higher proportion (33.65 per cent) of slum population followed by Sonamukhi Municipality (29.60) and Bishnupur Municipality (19.15). In absolute figure also slum dwellers are more in number in Bankura Municipality (46,226) followed by Bishnupur Municipality (12,980) and Sonamukhi Municipality (8,610).

Table 45 : Most important Commodity Manufactured in Towns, 2011

Sl. No.	Name of the Town	Name of three most important commodities manufactured
1	2	3
1	326636 - Jhanti Pahari (CT)	Rice, Mustard Oil, Flour
2	327361 - Ghutgarya (CT)	Fishing Hooks, Sankha, Pola Bandha
3	327362 - Barjora (CT)	---
4	327363 - Beliatore (CT)	Sweets
5	328010 - Kotulpur (CT)	---
6	328949 - Simlapal (CT)	Rice, Brick, Stone Chips
7	329103 - Ledisol (CT)	Rice, Wheat, Mustard Oil
8	329104 - Khatra (CT)	---
9	329617 - Raipur Bazar (CT)	---
10	801733 - Bankura (M)	Handloom, Handicraft, Biri
11	801734 - Sonamukhi (M)	Silk Weaving, Pottery, Biri
12	801735 - Bishnupur (M)	Silk Saree, Conch Material, Lanturn

It is observed from the above Table that out of 12 urban units of the district 4 has not reported about their produce. Among rest 3 viz. Jhanti Pahari (CT), Simlapal (CT) and Ledisol (CT) has reported rice as their main produce. Biri reported as main produce for Bankura Municipality and Sonamukhi Municipality while Silk reported as main produce for Sonamukhi Municipality and Bishnupur Municipality.

Major Social and Cultural Activities
Places of Religious, Historical or Archaeological Importance
Major Characteristics and Contribution of the District

Major Social and Cultural Activities of the District like Festivals and Fairs

Innumerable fairs, festivals and socio-cultural events are held throughout the year in the district having wide admixture of religion, community and culture. The followers of the main faiths and some tribal groups observe their own religious festivals whereas they intermingle in certain *melas* (fairs) and ceremonies. Brief notes on the major festivals and *melas* of the district are given below :

(a) Festivals Celebrated throughout the State :

West Bengal celebrates many *pujas* (worship) and festivals. The Bengali proverb “*Baro Mase Tero Parbon*” (thirteen festivals in twelve months) indicates the abundant of festivity in the State. We are trying to go across the State Level common festivals in brief that are celebrated with great grandeur all over West Bengal with great enthusiasm. Please note that this State is a perfect example of communal harmony that is reflected in all the festivals. Peoples of different religion, caste and creed use to celebrate and participate in all the festivals together.

Durga Puja : Durga *puja* or *Sharadotsav* is undoubtedly the main festival of West Bengal. The dates of Durga *puja* celebrations are set according to the traditional Hindu calendar and the fortnight corresponding to the festival is called *Devi Paksha* (fortnight of the Goddess). Durga *puja* festival marks the victory of Goddess Durga over the evil buffalo demon Mahishasura. Thus, Durga *puja* festival epitomizes the victory of Good over Evil. The prominence of Durga *puja* increased gradually during the British Raj in Bengal and erstwhile Assam. After the Hindu reformists identified Durga with India, she became an icon for the Indian Independence Movement. In the first quarter of the 20th century, the tradition of *Baroyari* (community) *puja* was popularized due to this. After independence, Durga *puja* became one of the largest celebrated festivals in the whole world. It is also the largest open Air Art Exhibition in the World. Durga *puja* is also called *Akalbodhan* (untimely awakening of Durga), *Sharadiya Pujo* (autumnal worship), *Sharodotsab* (festival of autumn), *Maha Pujo* (grand *puja*), *Maayer Pujo* (worship of the Mother) or merely as *puja* or *pujo*.

Kali Puja : Kali *puja* is also known as *Shyama puja* or *Mahanisha puja*, is a festival dedicated to the Hindu Goddess Kali, celebrated on the new moon day of the Hindu calendar month of *Kartik* (mid-October to mid-November) especially in Bengal, Odisha, Bihar and Assam. While the Bengalis, Odias and Assamese adore Goddess Kali on this day, the rest of India worships Goddess Lakshmi on Diwali. In north India ‘Deepavali’ or the festival of lights is celebrated to commemorate the home coming of Lord Rama to Ayodhya after fourteen years of exile as per the epic Ramayana. Decoration with lights and cracking the crackers are part of the observation.

Saraswati Puja or Vasant Panchami : Goddess Saraswati is referred as the Goddess of learning and music. It is a festival that signifies the beginning of *Vasant Ritu* (spring season). This *puja* is celebrated on the fifth day of the bright fortnight of the lunar month of Bengali calendar month of *Magh* (mid-January to mid-February). A white swan on which the Goddess sits symbolizes *Satwa Guna* (purity and discrimination). This *puja* is celebrated in all educational institutions, music schools and even in localities throughout the State.

Dol Yatra or The Festival of Colours : The festival of *Dol Yatra* is celebrated with pomp and dignity in the State of West Bengal. While it is known as *Dol Yatra* in West Bengal, rest of India celebrates it as *Holi*. It is the last festival of Bengali Calendar Year. It celebrates the legend of Radha and Krishna which says that Lord Krishna expressed his love to her beloved Radha on this day. People celebrate this festival playing with coloured water and colour powder called *abeer*. *Dol Purnima* (full moon day) becomes all the more significant for Bengalis, because this is also the birthday of the great Bhakti cult movement leader *Shree Chaitanya Mahaprabhu* (1485–1533).

Ratha Yatra or The Chariot Journey Festival : *Ratha Yatra* is a festival that involves moving of deities Jagannath, Balabhadra and Subhadra on a *ratha* (chariot) to their

Mausima Deula (aunt's place). The festival originated in Puri, Odisha. The *Ratha Yatra* of Mahesh at Sreerampore in the Hugli district of West Bengal is the third oldest *ratha* festival in India and oldest in Bengal, having been celebrated since 1755. *Ratha Yatra* of Guptipara in Hugli district and of Mahishadal in Purba Medinipur district also has all India fame. Though mainly a *Vaishnava* festival, still it is celebrated by all communities. Small children are seen to pull small *rathas* around the streets accompanied by their parents. Many local *rathas* are also been pulled in this occasion throughout the State.

Raksha Bandhan : It is a Hindu festival that celebrates the love and duty between brothers and sisters where sisters tie a *rakhi* (sacred thread) on her brother's wrist. This symbolizes the sister's love and prayers for her brother's well-being, and the brother's lifelong vow to protect her. The festival falls on the full moon day (*Shravan Poornima*) of the Bengali calendar month of *Shravan* (mid-July to mid-August). Many myths and historic legends are linked to it. For example, the Rajput queens practiced the custom of sending *rakhi* threads to neighbouring rulers as token of brotherhood.

In West Bengal, the great poet Rabindranath Tagore invoked *Rakhi* as concepts to inspire love, respect and a vow of mutual protection between Hindus and Muslims during India's colonial era. In 1905, Bengal was divided by the British Empire on the basis of religion. Tagore arranged a ceremony to celebrate *Raksha Bandhan* to strengthen the bond of love and togetherness between Hindus and Muslims of Bengal, and urge them to together protest the British Empire which proved to be very successful. Even today in West Bengal, his tradition continues as people tie *Rakhis* to their neighbours and close friends.

Eid al-Fitr or Festival of breaking the Fast : This is an important religious festival of the peoples belonging to Islam faith. It marks the end of *Ramadan*, the Islamic holy month of *sawm* (fasting). The religious *Eid* is a single day during which Muslims are not permitted to fast. The holiday celebrates the conclusion of the 29 or 30 days of dawn-to-sunset fasting during the entire month of *Ramadan*. The day of *Eid*, therefore, falls on the first day of the next Islamic calendar month of *Shawwal*. The date for the start of any lunar *Hijri* month varies based on the observation of new moon by local religious authorities, so the exact day of celebration varies by locality. However, in most countries, it is generally celebrated on the same day as Saudi Arabia. Throughout the State, mass prayers (*namaz*) are organized. It is a day of joyful get together.

Muharram : It is the first month of the Islamic calendar and is one of the four sacred months of the year. Since the Islamic calendar is a lunar calendar, *Muharram* moves from year to year when compared with the Gregorian calendar. It is the second holiest month following *Ramadan*. The word *Muharram* means forbidden and is derived from the word *harām*, meaning sinful. This is practically a mourning festival to observe the death of two brothers Hassan and Hussain – two grandsons of the Prophet Muhammed in the battle of Karbala. *Tajiyas* that symbolized the memorial tombs of the two brothers are taken out in procession and the devotees use to chant the name of Hassan and Hussain throughout.

Christmas : Also referred as Christmas Day, is an annual festival commemorating the birth of Jesus Christ, observed on December 25 as a religious and cultural celebration among billions of people around the world as well as West Bengal. On this day people exchange gifts, sweet and cakes amongst them. Many fairs are organized throughout the State and people use to gather there in numbers. Children are very fond of this festivals and Santa Claus is perhaps the most lovable character to them from whom they expect gifts packed in colourful papers. The chilling winter season practically extends this Christmas festivals up to English New Year i.e. January 1.

Good Friday : It is a Christian religious occasion commemorating the crucifixion of Jesus Christ and his death at Calvary. Calvary, also Golgotha, was, according to the Gospels, a site immediately outside Jerusalem's walls where Jesus was crucified. It is also known as Holy Friday, Great Friday, Black Friday or Easter Friday.

Guru Nanak's Birthday : Guru Nanak Sahib, the founder of Sikhism, was born on 15th April, 1469 at Rai-Bhoi-di Talwandi in the present district of Shekhupura (Pakistan), now Nanakana Sahib. The Birthday of Guru Nanak Sahib falls on *Kartik Purnamashi* i.e. full moon day of the month *Kartik* (usually November). On this day the followers of Sikhism use to visit the *Gurdwara* (shrine) and pay homage to him. This occasion is celebrated all over the State every year with great devotion and enthusiasm.

Buddha Purnima : Also referred as *Buddha Jayanti*, the birth anniversary of the Lord Gautam Buddha is the most important festival of the Buddhists and is celebrated with great enthusiasm. This festival falls on full moon day in the month of April. It was on this same day that Buddha got enlightenment and also attained *Nirvana* (salvation). The Buddhists consider the day to be more auspicious than any other day of the year. It is also believed that Yashodara, Gautam's wife, his charioteer Channa and even his horse Kantaka were born on the same day.

Mahavir Jayanti : The followers of Jainism observes the birthday of Lord Mahāvīra on this date. Lord Mahāvīra (599 BCE–527 BCE), also known as Vardhaman, was the twenty-fourth and last *tirthankara* (holy person) of Jainism of present *Avasarpini* era (half time cycle as per Jain cosmology). Lord Mahāvīra was given the title *Jīnā*, or "Conqueror" (conqueror of inner enemies such as attachment, pride and greed), which subsequently became synonymous with *tirthankara*. Although there is reasonable evidence to believe that Parsva, predecessor of Mahāvīra was a historical figure, still Mahavira is sometimes referred as the founder of Jainism. Colourful processions are taken out by the followers of Mahavir on this day which is well attended by people of all caste, creed and religion. The date of Lord Mahavir's birthday is decided according to the Jain calendar *Vira Nirvana Samvat*.

(b) District Level Festivals

Almost all the fairs of the district are associated with certain religious activities. Fairs are organized in the occasions of *Durga Puja* (religious offerings), *Kali Puja*, *Lakshmi Puja* and *Saraswati Puja*. Major festivals of other religions, such as Eid al-Adha, Eid ul-Fitr, Vaisakhi, Budha Purnima, and Christmas are also celebrated. Other important fairs and festivals are Choitro Gajan of Ekteswar, Dharmaraj Gajan of Beliatore, Ras Utsab of Bishnupur, Kaliyadaman of Jagadallah and Purandarpur, Pirer Utsab of Indas, Basuli Mela of Chhatna and Dhara Utsab of Susunia. *Bhadu Puja* and *Tusu Puja* find wide participation of women.

Gajan of Shiva : *Gajan* festival is by far the most popular and important of the celebrations throughout the district of Bankura held in honour of God Shiva. These festivals are held during the closing week of *Chaitra* (mid-April) and coincide with the *Chadak*. *Gajans* are always accompanied by local fairs large or small. Most famous *gajan* festival is held in Ekteswar. Thousands gather on the occasion of the annual *Gajan* festival near the Shiva temple. People of the aboriginal descent gather in large numbers and amuse themselves with group dances and music. Others, mostly Hindus, participate in the hook-swinging (*Chadak*) ceremony. Hook-swinging is held in imitation of swinging of the sun at the beginning of spring or at the solstices—a piece of magic to help the sun move. Previously there were gruesome rites like *Ban-phora* and *Agun-sannyas* but the rites are now banned by law.

Gajan of Dharmaraj : The next most important festival is the *Gajan* held in honour of Dharmaraj. There is no image of Dharmaraj in any form. A piece of crude stone represents the deity. The name of Dharma Thakur differs from place to place such as, Bankura Ray of Beldiha, Phate Singh of Phullar, Dalu Ray of Shyambazar etc. Today the deity is worshipped for other reasons too. Generally the deities are installed at the foot of any tree, but the annual festivals are held only near the temples of Dharmaraj. Beliatore is most famous for Dharmaraj worship.

Gajan of Dharmaraj has all the necessary ingredients that the *Gajan* of Shiva and *Chadak* have. The annual festivals are held during *Ashadh* (mid-June to mid-July) or

Sraban (mid-July to mid-August). *Gajans* of Dharmaraj are also accompanied by local fairs.

Makar Snanjantra : Makar *Snanjantra* is held on the last day of *Paush* (mid-January), i.e. *Paush-sankranti*. Ritual bathing are observed in the nearby rivers. The festival occasions a number of fairs.

Raash : Raash festival stems from the love stories of Radha and Krishna. It occasions many fairs are organised throughout the district, most famous being the Bishnupur festival. 108 garlanded images are displayed here and the aesthetic sight of mass-worship by waving the earthen lights before the images is worth seeing. It proves that the district was once under considerable influence of Gaudiya Vaishnavism.

Rathajatra : Rathajatra or the car festival of Lord Krishna, Balaram and Subhadra is observed during Bengali calendar month of *Ashadh* (mid-June to mid-July) in the district. Most famous fairs occasioned on the occasion of Rathajatra are held in Bankura and Bishnupur.

Pancharatri : Festival of Pancharatri is another proof of high influence of Gaudiya Vaishnavism. The fairs occasioned by it continue for 5 days. An image of Annapurna (Goddess of rice) is worshiped for those 5 days. Chanting of the name of *Hari* continues. People sing holy songs and praise the deity aloud.

Jhapan festival : Jhapan festival, dedicated to the snake goddess Manasa, is observed on the last day of *Srabon* (mid-August) in the western fringe of the state with a high concentration of tribal population. The diet Idols of Manasa, specially made for the occasion, is carried round the village.

(c) Fairs of District Bankura :

Innumerable fairs occasioned by the festivals take place in Bankura. A brief account of some of the fairs with maximum congregation and some with largest duration as per the District Census Handbook, Bankura 1961 is given below.

Amongst the fairs, mostly populated fair used to take place in Sushunia village under Simlapal C.D. Block (a gathering of 60,000 people approx.) on the occasion of *Manasa Puja* in the month of *Srabon* (mid-July to mid-August) which continued for 4 consecutive days. Next come Ekteswar village under Bankura-II C.D. Block with an approximate total attendance of 50,000 people where *Gajan* festival used to take place towards the end of *Chaitra* (mid-April) and this fair continued for consecutive 2 days. In Matgoda village under Raipur C.D. Block approximately 35,000 people used to attend the fair occasioned by the annual festival of Dharmaraj in the month of *Magh* (mid-January to mid-February) and it continued for consecutive 8 days. The fair that continued for longest number of days used to take place in Sihar village under Kotulpur C.D. Block (16 days) on the occasion of *Siv Gajan* and *Charak* in the month of *Chaitra* (mid-March to mid-April) in which the total attendance was estimated at 9,000 followed by Kuchiakol under Jaypur C.D. Block (15 days) on the occasion of Rathajatra in the month of *Asharh* (mid-June to mid-July) in which the total attendance was estimated at 15,000 to 16,000 and Salna under Patrasayer C.D. Block (14/15 days) on the occasion of *Gajan* festival in the month of *Jaistha* (mid-May to mid-June) in which the total attendance was estimated at 10,000 to 12,000 people.

The Bishnupur Fair (Mela) : The Bishnupur *Mela*, started by the State Government from 23 to 27 December, 1988 had got international recognition. About three to four lakh people use to visit this fair which is organized by the side of Madanmohana Temple. Display and sale of district's handicraft items, cultural programmes including folk songs are organized simultaneously on three stages which portrays the rich cultural heritage of this part of *Rarh Bhumi*.

Bankura Book Fair : Bankura Book Fair is organised in December every year.

Adivasi Festivals and Fairs : Ancient Indian Tribes constitute a sizable portion of the population of the Bankura district. They have got their own distinct social and cultural

festivals. *Ind-parab* is the most important festival of the Bhumijis and Bandhna/Soharai *parab* is the most important festival of the Santals. Bhadu and Tusu are connected to fertility cult and is in essence a festival of women.

Ind-parab is held in Khatra on the 17th of the month of *Bhadra* in Bengali calendar (1st week of September) each year. Bandhna is held during month of *Kartick* of Bengali calendar (mid-October to mid-November). The word 'Bhadu' originates from Bhadra because it is held in that Bengali calendar month (mid-August to mid-September) and Tusu is held in the months *Agrahayan* and *Pous* (mid-November to mid-January). All these festivals have associated with fairs that draw large crowds from far-away places.

Brief Description of Places of Religious, Historical or Archaeological Importance and Places of Tourist Interest of the District

There are numerous places of religious, historical or archaeological importance in villages in the district and places of tourist interest in the towns. Local attraction for the tourists is marvellous and the various sights under the district can be divided into 4 Zones :

Northern Zone : Durgapur Barrage, Gangdoa Dam and Koropahar

Southern Zone : Mukutmonipur, Jhilimili, Sutan, ECO Park at Taldangra, Talberia, Terracotta Project at Panchmura etc.

Western Zone : Susunia Hill and Biharinath Hill

Eastern Zone : Temples of Vishnupur, Jayrambati

Places of Religious Importance :

Bishnupur : Bishnupur is famous for the temples with terracotta art and large water areas. There are several temples in the Bishnupur town for which travellers travel throughout the year. Most of the temples are made during the reigns of Mallarajas. Jorebangalaw, Rasmanch, Madan-Mohan, Chhinna-Masta are the most famous among them.

Joyrambati : Joyrambati, located at the distance of 44 km from Bishnupur is the birth place of Maa Sarada Devi, the wife and religious consort of great nineteenth century sage Shree Ramkrishna. This is place is considered as a holy visiting place for many. Mayer Pukur in front of the residential house of Maa Sarada is also a notable sight. The famous temple of Singha Bahini Devi (a form of Goddess Durga) is also of a special attraction.

Places of Historical or Archaeological Importance :

The most interesting remains found in the district Bankura are at Bishnupur, where there are a number of temples representing the most complete set of specimens of the peculiar Bengali style of temple architecture. There are other temples of archaeological interest at Bahulara (traces of Jainism), Ekteswar and Sonatapol and remains of old forts are found at Karasurgarh, Asurgarh and Shyamsundargarh. (Source : Bengal District Gazetteers-Bankura by L.S.S. O'Malley).

Places of Tourist Interest :

Bankura : A green tryst with Dokra

Bankura district, which forms a part of the eastern Chhota Nagpur plateau, has been 'decorated by nature with her own hands'. There are old brown hills, gleaming rivers, ancient temples, monuments and art forms here that are the repositories of the culture and tradition of Bankura. Bankura has several tourism circuits covering mesmerizing tourist destinations with their own charm.

Bishnupur : The land of temples, Terracotta and craftsmanship :

The temple town and paradise of Terracotta crafts, Bisnupur is also the place of 'Baluchari Saree' and renowned for its Seni Gharana music. Only 152 km from Kolkata

and 34 km from Bankura town, now the headquarters of the eponymous Sub-Division, is a seat of terracotta architecture, crafts and culture. Bishnupur was the capital of 7th century Mallabhum kingdom. It was founded by Adi-Malla alias Raghunath, who was the founder of Malla dynasty. Raghunath's descendant Jagat Malla shifted his capital to Bishnupur. The fame and glory of Bishnupur rose to its peak under the rule of Bir Hambir, the 49th king of Mallabhum. He was contemporary to Mughal monarch Akbar. The town has a glorious past that is reflected in its rich architecture, music and handicrafts such as pottery and weaving. Bishnupur developed a unique form of architecture and has perhaps the most brilliant and detailed terracotta work in Eastern India has withstood the ravages of time. For almost a thousand years, it was the capital of the Malla dynasty of Mallabhum, of which Bankura was a part, till their power waned when Mughal rule weakened under the last monarchs of that dynasty.

The patronage of the Malla king Bir Hambir and his successors *Raja* Raghunath Singha and Veer Singha made Bishnupur one of the principal centres of culture in Bengal. Most of the exquisite terracotta temples, for which the town is justly famous, were built during this period. Apart from the unique architecture of the period, Bishnupur is also famous for its terracotta crafts and its Baluchari sarees woven in pure silk with motifs representing Indian mythology. Royal patronage also gave rise to the Bishnupuri *gharana* (school) of Hindustani Classical Music and the Bishnupur School of Painting. Bishnupur town is famous for temples with terracotta art and large water area and there are approximately 16 temples in the Bishnupur. Most of the temples made in the decade of Mallaraja namely Jore Banglow temple, Rasmancha, Madanmohan Temple, Shyam Roy Temple (*Panchcura*) and Chhinnmasta *Mandir* etc. Bishnupur is famous for its own musical *gharana* (Classical Music) Dalmadal.

Malleswar Temple : Dedicated to Lord Shiva, it is the oldest temple in Bishnupur.

Rasmancha : Rasmancha was built in 1600 AD by Bir Hambir for the *Ras* festival of Lord Krishna. The temple is one of its kinds in India. The pedestal of this temple is built of laterite stone and the upper portion is of burnt bricks. Architecturally this temple is a fusion of three different styles; the upper portion is like a pyramid, the middle portion is like traditional Bengali hut and the lower portion resembles Islamic architecture.

Pancha Ratna Temple of Shyam Raya : Built in 1643 by king Raghunath Singha, Shyam Rai temple has the most intricate sculptural details amongst all the Bishnupur temples. The walls are richly decorated with terracotta carvings featuring different aspects of Lord Krishna's life. Shyam Rai Temple is an example of the Pancha Ratna (meaning five gems) architecture. The gems in this temple are the four small towers and one main tower that build the temple. The architecture of this temple is unique in its own way and is one of the highest prioritized monuments of the Archaeological Survey of India (ASI).

Jorebanga Temple of Keshto Rai : The Jore Banga temple resembles two thatched huts joined together and surmounted by a single tower. This temple in brick was built by Malla king Raghunath Singha Dev II in 1655. The entire outer surface of the temple is decorated with terracotta plaques displaying various aspects of human life, culture, gods and goddesses, animals, floral and geometrical designs. One will also find "Naba Naree Kunjar"- nine women compromised in an elephant, a unique mythological piece of art.

Madanmohan Temple : This picturesque temple was completed under Malla king Durjon Singh in the year 1694 AD, the temple has a four-facet summit in the ekaratna style. It is a square flat-roofed building with carved cornices, surmounted by a pinnacle. The deity of this temple is Madanmohan, originally brought from Birbhum. The original idol was later shipped to Kolkata. New installation of idol was carried on later days. Impressive carvings on the walls depict scenes from the Ramayana, Mahabharata and the Puranas. This temple stands apart with its distinctive terracotta works. On the lower face of the temple Hindu mythology, Krishnalila Dasavatar is mainly detected in baked clay tiles. The upper part of the temple depicts war-scene.

Kalachand Temple : It is of ekaratna style and is on the bank of Lal-bandh.

Terracotta Project : The exquisite craftsmanship of the terracotta artisans is evident in the temples of Bishnupur. But the hub of terracotta artisans is indeed Panchmura and Uliwara villages. Panchmura is just 20 km. from Bishnupur town. Famous “Bankura Horse” and different terracotta tiles, each of them telling a different story can be found here in abundant.

Mukutmanipur : This place has become the most attractive tourist destination in Bankura district. The second biggest earthen dam in India, Mukutmanipur is 55 Km. away from Bankura town and is situated at the confluence of river Kangsabati and Kumari. Green forests and hillocks surround the vast bluish tract of water. The undulating terrain along the southern edge of the Kangsabati Water Reservoir extends as a three-dimensional necklace of green and terracotta colour. The stand still water of the reservoir look like a large blue tinted glass mirror reflecting the vast sky over it. The view of the sunset with the lake on the background is always breath taking. In moonlit night the surface of the static eater seems like a shiny silvery plate.

Jhilimili : Just 15 kms. away from Mukutmanipur, Jhilimili stands with its beautiful, undisturbed dense natural forest. The road from Ranibandh to Jhilimili offers a wonderful view of spectacular forests on varying heights on both sides, finally reaching Jhilimili, which is mounted on the top of a hillock. The sparkle of mica soil adds to the beauty of the environment. Small tribal villages in and around the forest is another charm to the place.

Susunia : Susunia hill, just 20 km. from Bankura, is a very popular trekking destination. It is also an important tourist destination for those who visit the place to see “Susunia Dhara” (a natural spring) and also the Chandavaran inscriptions. Excavation has revealed the inscriptions dating back to 4th century AD.

Sutan Forest : Bankura is also popular for beautiful tourist spots like Sutan, near Ranibandh and Eco-Park, near Taldangra, both covered with dense forest, decorated with small lakes and thrilling with wild animals. Only Sutan has a Tourist Cottage of West Bengal Forest Department.

Biharinath Hill : Bounded by Purulia and river Damodar on both sides Biharinath hill in Bankura is the tallest hill of Bankura with a height of 448 metres. Covered in thick forests, Biharinath blooms with the shades of “Kaash Phool”, Shimul and Palash during seasons. 57 kms. from Bankura town, it is thought to be an ancient centre of Jainism. The place is very rich in flora and fauna. Hyena, Pangolin, Chameleon, though few in number, are still found here. The place is also known for its natural beauty.

Ekteshwar Temple : Only 2 miles south east of Bankura, on the left bank of Darakeshwar river, is the temple of Ekteshwar (Unifier Lord Shiva). The temple was built of laterite and terracotta plaques. The temple is dedicated to Shiva and inside the shrine, a large lingam is supposed to have thrust its way up through the ground.

Bikna – Tryst with Dokra : The *dokra* (cire perdue or lost wax) metal casting is an ancient craft of India and was once widespread throughout the country. However, it is now restricted to a small number of groups of traditional artisans residing in disjoint locations. Bikna village located at a distance of 5 kms from Bankura Town, is the centre of this specialised craft in Eastern India. The *dokra* artisans are descendants of artists migrated from Madhya Pradesh and now only few families are left with this rare skill of *dokra* making. The main hallmark of *dokra* craft is primitive simplicity, charming folk motifs, a rustic beauty and imaginative designs. A visit to Bikna enriches people of this ancient art form and the beauty of it.

Abhibykti – Home of rare arts in Chhandar : Barely 20 km. from Bankura town, the village Chhandar is the birthplace of famous artist Jamini Roy. Ramkinkar Beij, another famous artist referred as the pioneer of modern Indian sculpture, was born in Jogipara, located at a close proximity. Chhandar is in the district tourist map now for the organization “Abhibykti” which was founded in 1978 following the concept of Shantiniketan. In memory of the famous artist duo, there are two workshop rooms –

Jamini Roy Bhaban and Ramkinkar Bhaban. Arrangements are simple and basic but they have a fascinating goal of carrying on Bengal's old arts through terracotta, *Pot* drawing, sculpture, painting based on different folk cultures like *Tusu*, *Bhadu*, *Jhumur*, *Manasa Mangal* etc. Tourists also should not miss out the architectural representations of Khiradaprasad Vidyavinod *Mancha* and Dharmraj temple.

Dihar : Only 8 kms. from Bishnupur, it is famous for the Saileshwar and Sareshwar temples on the bank of river Darakeshwar.

Bahulara : It is situated just 25 kms. from Bishnupur and is famous for its Siddheshwar Shiva temple.

Gokulnagar : Just 40 minutes from Bishnupur, there is a huge beautiful Pancharatna temple of Gokuleshwar.

Joypur : Near Gokulnagar, Joypur is famous for its two temples with terracotta craft and scenic forest beauty.

Accommodation in the District :

There is a government tourist lodge in Bishnupur run by West Bengal Tourism Development Corporation Ltd. and a Government tourist lodge in Mukutmonipur run by the Tourism Department itself. The Department of Sports and Youth Welfare of the Government of West Bengal runs three youth hostels in the district, one in Bankura called 'Ramkinkar Yuva Awas' and the other two are in Mukutmonipur and Susunia respectively. There is also a forest Bungalow in Mukutmonipur run by the West Bengal Forest Development Corporation Ltd. called 'Sonajhuri Prakriti Bhraman Kendra'. Apart from all these, there are 3 Dak Bungalows in Saltora, Bishnupur and Bankura respectively and there are, in all, 8 Inspection Bungalows in Gangajal Ghati, Sonamukhi, Kotulpur, Onda, Chhatna, Taldangra, Ranibandh and Khatra respectively where tourists can get accommodation subject to approval of the concerned authorities. Apart from these, private accommodations are available in almost all the tourist spots.

Major Characteristics of the District, Contribution of the District in the form of Historical Figures Associated with the District

In the district there is peaceful co-existence of people with different religious faiths such as Buddhist, Jain, Shaiba, Shakta, Baisnab, Muslim, Christian. Religious liberalism is the major characteristics of the district.

Following persons are the historical figures associated with the district:

1. Badu Chandidas : A medieval poet of 'Srikrishnakirtan' fame
2. Ma Saradmoni : Wife and consort of Shree Ramakrishna *Paramhansa*, the famous nineteenth century Saint
3. Ramananda Chatterjee : Noted Journalist and Founder editor of 19th century Bengali magazine 'Prabasi'
4. Kshirod Prasad Vidyabinod : Famous Dramatist
5. Gopeswar Bandopadhyay : Noted Vocalist of Bishnupur *gharana* (music school)
6. *Acharya* Jogesh Chandra Roy Vidyanidhi : Eminent Scholar
7. Jamini Roy : Renowned Artist
8. Ramkinkar Baiz : Renowned Sculptor
9. Satyen Bandopadhyay : Renowned Artist

Village and Town Directory

Scope of Village Directory and Town Directory

The District Census Handbook is brought out in two parts – Part A and Part B separately. Part-A covers Village and Town Directory data and Part-B covers Village and Town wise Primary Census Abstract (PCA) data of 2011 Census along with Housing amenities data. The scope of Village Directory and Town Directory is discussed below.

Scope of Village Directory :

For the conduct of Census, the villages in the district have been arranged C.D. Block wise and within the C.D. Block, they are shown Location Code wise. For the purpose of identification, each village is assigned a Location Code number. In 2011 Census, all the villages have been given unique 6 digit Code numbers which are continuous within India and will remain constant across the Census. This will make it easier for comparative study. Location Code Range of 000001-799999 has been kept for villages.

'Village' is defined as a statutorily recognized unit having a definite boundary and separate land records. In case a complete village is treated as an Outgrowth of an urban agglomeration or a Census Town, data on amenities and land use for that village have not been given in the Village Directory but shown along with the urban component.

The un-inhabited villages (villages with no population) have been indicated as such after furnishing details of the location code number of the village, name and area of the village.

Village directory contains non-Census data pertaining to each village of the district. A C.D. Block level Map and alphabetical list of villages under each C.D. Block is included in the Part-A volume. It gives the village wise basic information relating to infrastructure and amenities available in the sphere of education and medical facilities, drinking water, power supply, post and telegraph, communications, approach road to village and distribution of land use area. In addition, it contains information about total area of each village, total population and number of households and the nearest town and its distance from the village. The information on number of households and total population has been included with a view to examine the correlation of amenities with the number of households and population they serve. If an amenity is not in existence in the referent village, the distance in broad ranges from the nearest place along with name, where the amenity is available is given. The broad ranges are given as - Code 'a' for less than 5 km distance, 'b' for 5 to 10 km distance and 'c' for more than 10 km distance.

Some additional information has been added, which are: (1) Pre. Primary School (2) Management Institute (3) Polytechnic (4) Special School for Disabled (5) Veterinary Hospital (6) Mobile Health Clinic (7) Traditional Practitioners and Faith Healers (8) Medicine Shop (9) Type of drainage connectivity for waste water outlet (10) Total Sanitation Campaign (TSC) (11) Rural Sanitary Mart/Rural Hardware outlet (12) Rural Production Centers (13) Solid and Liquid Waste Management (14) Village PIN Code (15) Public Call Office/Mobile (16) Mobile Phone Coverage (17) Internet Cafes/Common Service Center (18) Private Courier Facility (19) Auto/Modified Autos (20) Taxis (21) Vans (22) Tractors used for Transport (23) Cycle Pulled Rickshaws (Manual Driven) (24) Cycle Pulled Rickshaws (Machine Driven) (25) Carts Driven by Animals (26) National Highway (27) State Highway (28) Major District Roads (29) Other District Roads (30) Water Bound Macadam (31) ATM facility (32) Self-help Group (33) Public Distribution System (34) Mandis/Regular Market (35) Weekly *Haat* (36) Agricultural Marketing Society (37) Nutrition Centre (38) Accredited Social Health Activist (ASHA) (39) Community Centre with/without TV (40) Public Library (41) Public Reading Room (42) Polling Station (43) Birth and Death Registration office (44) Agricultural Product and (45) Handicrafts Products.

In addition to the above details, following appendices to Village Directory have also been included.

Appendix-I	Summary showing total number of villages having Educational, Medical and other amenities in villages – C.D. Block level.
Appendix-I A	Villages by number of Primary Schools.
Appendix-I B	Villages by Primary, Middle and Secondary Schools.
Appendix-I C	Villages with different sources of drinking water facilities available.
Appendix-II	Villages with 5,000 and above population which do not have one or more amenities available.
Appendix-III	Land utilization data in respect of Census towns.
Appendix-IV	C.D. Block wise list of inhabited villages where no amenity other than drinking water facility is available.
Appendix-V	Summary showing number of Villages not having Scheduled Caste population.
Appendix-VI	Summary showing number of Villages not having Scheduled Tribe population.
Appendix-VII A	List of villages according to the proportion of the Scheduled Castes to the total population by ranges.
Appendix-VII B	List of villages according to the proportion of the Scheduled Tribes to the total population by ranges.

Scope of Town Directory :

The Town Directory contains Non-Census data for each of the towns in the district and is presented through a set of seven statements covering different aspects of urban life. It presents important and useful information like civic and other amenities available in all the towns of the district. The presentation of the statements used in the current 2011 Census similar to the preceding 2001 Census.

The Non-Census data contained in the Town Directory is largely provided by the Municipal Authorities. In case of Non-Municipal towns (Census Towns), the information have been provided by the respective C.D. Block Authorities.

The details of town directory statements are given below in brief.

- (I) Statement I – Status and Growth History
- (II) Statement II – Physical aspects and location of towns, 2009
- (III) Statement III – Civic and other amenities, 2009
- (IV) Statement IV – Medical Facilities, 2009
- (V) Statement V – Educational, Recreational and Cultural facilities, 2009
- (VI) Statement VI – Industry and banking, 2009
- (VII) Statement VII – Civic and other amenities in slums, 2009
- (Appendix) Appendix – Towns showing their outgrowth with population

In all the statements the towns are arranged in the alphabetical order within the district. The details of these statements are given in the analytical portion of the town directory. One Statement-III Municipal Finance deleted and Statement-V Medical, Educational, Recreation and Cultural Facilities divide in above two Statement-IV and Statement-V.

Brief Note on Village and Town Directory including Abbreviations used in Town Directory

Village Directory 2011 Census :

The Village Directory is being compiled for both inhabited and un-inhabited villages. In the village directory both private and government facilities/institutions have been given. In case of un-inhabited/depopulated villages, the location code number, name and area of the village is being given universally in Village Directory and Village PCA. The columns relating to the amenities and land use pattern, etc. being left blank and it will be noted against the name of the village that it is un-inhabited/depopulated. The Appendices to Village Directory and Inset Tables based on village Directory data are also prepared for inhabited villages.

In the Village Directory format for 2011 Census there are 121 columns and the details thereon are as follows :

Columns 1 : Serial Number : Self explanatory. All the villages within the CD block are presented serially in the ascending order of their location code number.

Columns 2 : Name of village : Self explanatory. The name of the villages is shown against this column. This also includes the forest and uninhabited villages.

Columns 3 : Location Code Number of village. The location code number of the villages is shown against this column.

Columns 4 : Area of the Village : The area of the villages has been given in hectares.

Column 5 : Total Population : The total population of the village as per 2011 Census has been given against this column.

Column 6 : Number of Households : The number of households as per 2011 Census have been given in this column.

Amenities :

The availability of different infrastructural amenities such as education, medical, drinking water, post, telegraph, banks, credit societies, recreation and cultural facilities, communication, power, etc. in each village have been given in the Village Directory. Wherever the amenities are not available in the village, the distance range code viz. 'a' for <5 Kms, 'b' for 5-10 Kms and 'c' for 10+ Kms of the nearest where facility is available is given. Column wise details are given below :

Columns No. 7 to 20 – Educational Facilities : All the different educational facilities available in the village have been given under these columns. Nursery/LKG//UKG classes are included in Pre-Primary Schools, Classes up to class V included in Primary School; Classes from VI to VIII are included in the Middle school. Classes from IX and X included in Secondary School. Classes from XI and XII are included in Senior Secondary School. In case of composite schools like middle school with primary school or secondary school with middle school, these are also included in the number of primary and middle schools, respectively. The information on the entire educational institutes is given under these columns.

Columns No. 21 to 38 – Medical Facilities : All the different medical facilities available in the village have been given under these columns.

Columns No. 39 to 46 – Drinking Water : The information on availability of various types of the drinking water facility within the village has been given under these columns.

Columns No. 47 to 50 – Availability of Toilet and others : The information on availability of toilet and Bio-Gas etc. available in the village has been given under these columns.

Columns No. 51 to 67 Communication – Post & Telegraph and Transport : The information on communication and Post Office, Sub-Post Office, & Telegraph Office,

Village PIN Code number, Phone-Landlines, Mobile Phone, Private Courier Facility, Internet Café, etc. available in the village has been given under these columns. The information on all various transport facilities whether public/private transport like Bus, Railway Station or Navigable waterways, Taxi, Van, Tractors etc. available in the village has also been given under these columns.

Columns No.68 to 79 – Village connected to High ways, Village Roads, Banks and Credit Societies : The information on all roads connected to village has been given under these columns. These include National Highway, State Highway, District Roads and other district roads connected to the village, Pucca roads, Kutchcha Roads, Water Bounded Macadam Roads, Navigable Water Ways and Foot Paths has been given under these columns. Further, the information on availability of banks, ATM and Agricultural Credit societies in the village has been given under these columns.

Column No. 80 to 96 – Miscellaneous Facilities : The information on various miscellaneous facilities available in the village has been given under these columns. These includes Self -Help Group, Public Distribution Shop (PDS), Mandi /Regular Market, Weekly Haat, Agricultural Marketing Society, Nutrition Centre(ICDS), Anganwadi Centre, ASHA, Community Centre, Sports Fields, Sports Club/Recreation Centre, Cinema/Video Halls, Public Library, Public Reading Room, News Paper Supply, Assembly Polling Station, Birth and Death Registration Office.

Columns No. 97 to 100 – Electricity : Availability of Power Supply in the village, whatever may be the form of its use has been given in these columns. These include Electricity for Domestic Use, Electricity for Agriculture Use Electricity for Commercial Use, and Electricity for all purpose Domestic Uses.

Column No. 101 and 102 – Nearest Town : The name of the nearest town along with the distance range code has been in these columns.

Land use and Irrigation :

The land use patterns in the Village Directory conform to the pattern of classification of land use as recommended by the Ministry of Agriculture, Government of India. The Ministry has recommended the maintenance of records of land use pattern under the following 9 categories.

(i) Column No. 103 – Forests : This includes all lands classed as forest under any legal enactment dealing with forests or administered as forests, whether state-owned or private, and whether wooded or maintained as potential forest land. The area of crops raised in the forest and grazing lands or areas open for grazing within the forests remain included under the forest area.

(ii) Column No. 104 – Area under non-agricultural use : This includes all lands occupied by buildings, roads and railways or under water, e.g. rivers and canals and other lands put to uses other than agriculture.

(iii) Columns No. 105 – Barren and un-culturable land : This includes all barren and unculturable land like mountains, deserts, etc. land which cannot be brought under cultivation except at an exorbitant cost should be classed as unculturable whether such land is in isolated blocks or within cultivated holdings.

(iv) Column No. 106 – Permanent Pastures and other Grazing Lands : This includes all grazing lands whether they are permanent pastures and meadows or not. Village common grazing land is included under this head.

(v) Column No. 107 – Land under Miscellaneous Tree Crops, etc. : This includes all cultivable land which is not included in 'Net area sown' but is put to some agricultural uses. Lands under Causing trees, thatching grasses, bamboo bushes and other groves for fuel, etc. which are not included under 'Orchards' are classed under this category.

(vi) Column No. 108 – Culturable Waste Land : This includes lands available for cultivation, whether not taken up for cultivation or taken up for cultivation once but not cultivated during the current year and the last five years or more in succession for one reason or other. Such lands may be either fallow or covered with shrubs and jungles which are not put to any use. They may be assessed or unassessed and may lie in isolated blocks or within cultivated holdings. Land once cultivated but not cultivated for five years in succession is also included in this category at the end of the five years.

(vii) Column No. 109 – Fallow Lands other than Current Fallows : This includes all lands which were taken up for cultivation but are temporarily out of cultivation for a period of not less than one year and not more than five years.

(viii) Column No. 110 – Current Fallows : This represents cropped area, which is kept fallow during the current year. For example, if any seeding area is not cropped against the same year it may be treated as current fallow.

(ix) Column No. 111 – Net Area Sown : This represents the total area sown with crops and orchards. Area sown more than once; in the same year is counted only once.

Column No. 112 – Total Irrigated Land Area : It includes all land which is cultivable and irrigated by any source of irrigation. The total irrigated area of the village has been given under this column.

Column No. 113 – Total Un-Irrigated land Area : Un-Irrigated area includes all land which is cultivable but not irrigated by any source of irrigation. The total un-irrigated land area of the village has been given under this column.

Column No. 114 to 118 Area Irrigated by source : The area irrigated by various source of irrigation in the village have been given under these columns. The different source of irrigation facilities available in the village are as follows :

(i) Canals (C) – Govt. or Pvt., (ii) Wells/Tube-wells (W/TW), (iii) Tanks/Lake (T/L), (iv) Waterfall (WF), and (v) Others (O).

Columns No.119 to 121 – Three most important commodities manufactured : The names of three most important commodities manufactured in the village are indicated in this column.

C.D. Block level totals of the Village Directory :

At the end of entries for the Village Directory of each C.D. Block, the totals of different columns are being given wherever possible. However, in case of some of the columns, it may not be possible to work out the C.D. Block level totals, in such cases the particular of relevant columns are being left blank against C.D. Block level.

Appendices to Village Directory :

The Village Directory also includes the following appendices :

- | | |
|--------------|--|
| Appendix I | : Summary showing total number of villages having Educational, Medical and other amenities in villages – C.D. Block level. |
| Appendix I A | : Villages by number of Primary Schools. |
| Appendix I B | : Villages by Primary, Middle and Secondary Schools. |
| Appendix I C | : Villages with different sources of drinking water facilities available. |
| Appendix II | : Villages with 5,000 and above population which do not have one or more amenities available. |
| Appendix III | : Land utilization data in respect of Census towns. |
| Appendix IV | : C.D. Block wise list of inhabited villages where no amenity other than drinking water facility is available. |

- Appendix V : Summary showing number of Villages not having Scheduled Caste population.
- Appendix VI : Summary showing number of Villages not having Scheduled Tribe population.
- Appendix VII A : List of villages according to the proportion of the Scheduled Castes to the total population by ranges.
- Appendix VII B : List of villages according to the proportion of the Scheduled Tribes to the total population by ranges.

Note explaining the abbreviations used in Town Directory 2011 Census :

Statement I : Status and Growth History :

Column 1 – Serial Number : Self explanatory

Column 2 – Class, Name and Civic status of Town : The Class is presented according to population of the towns in 2011 Census as follows:

Population	Class	Population	Class
100,000 and above	I	10,000 – 19,999	IV
50,000 – 99,999	II	5,000 – 9,999	V
20,000 – 49,999	III	Below - 5,000	VI

The following abbreviations are used to denote the Civic Status of the town.

Civic Status	Codes	Civic Status	Codes
i – Municipal Corporation	M. Corp.	xii – Notified Town Area	NTA
ii – Municipal Committee	MC	xiii – Industrial Notified Area	INA
iii – Municipal Council	M Cl	xiv – Industrial Township	ITS
iv – City Municipal Council	CMC	xv – Township	TS
v – Town Municipal Council	TMC	xvi – Town Panchayat	TP
vi – Municipal Board	MB	xvii – Nagar Panchayat	NP
vii – Municipality	M	xviii – Town Committee/ Town Area Committee	TC
viii – Cantonment Board/Cantonment	CB	xix – Small Town Committee	ST
ix – Notified Area	NA	xx – Estate Office	EO
x – Notified Town	NT	xxi – Gram Panchayat	GP
xi – Notified Area Committee /Notified Area Council	NAC	xxii – Census Town	CT

Column 3 to 25 : These columns are self-explanatory.

Statement II : Physical Aspects and Location of town, 2009

Column 1 to 2 – Serial number and Name of town : Self explanatory

Columns 3 to 5 – Physical Aspects : In these columns the Rainfall and Maximum and Minimum Temperature of the town is recorded.

Columns 6 to 12 : Name and road distance of the town (in kms.) from the State headquarters, District headquarters, Sub-divisional/Taluk/Tahsil/Police station/Development Block/Island HQ., Nearest city with population of one lakh and more, Nearest city with population of five lakh and more, Railway station and Bus route is recorded in these columns respectively. If the names mentioned in these columns are the same as the referent town itself, the distance is recorded as (0) zero.

Statement III – Civic and other Amenities, 2009 :

Column 1 to 2 – Serial number and Name of town : Self explanatory

Column 3 – Road length (in km.) : The information about the road length (in km.) within the limit of the town is recorded in this column.

Columns 4 to 7 – System of drainage : The system of drainage available in the town is indicated in these columns by the following codes :

<u>System of drainage</u>	<u>Codes</u>
Open drains	OD
Closed drains	CD
Both drains	BD

Columns 8 to 11 – Number of latrines : The number of various types of latrines available in the town is indicated in these columns.

Columns No. 12 & 13 – Protected water supply : The information on source of water supply and system of water storage with capacity available in the town are given in these columns in the following codes :

Column 12 (Source of water supply) :

(i) Tap water	T
(ii) Tube-well water	TW
(iii) Tank Water	TK
(iv) Well water	W

Column 13 (System of water storage) :

(i) Over Head Tank	OHT
(ii) Service Reservoir	SR
(iii) River Infiltration Gallery	RIG
(iv) Bore Well Pumping System	BWP
(v) Pressure Tank	PT

The information on 2 major source of water supply is given in column 12 and the system of water storage with capacity against each in kilo-litres (in bracket) is presented in column 13.

Columns 14 – Fire Fighting Service : In case the fire fighting service is available in the referent town, 'yes' is recorded. If the facility is not available within the town, the name of the nearest place having this facility with its distance from the referent town has been recorded.

Columns 15 to 19 – Electrification (Number of connections) : Different types of electric connections have been shown in these columns, i.e., Domestic, Industrial, Commercial, Road lighting (points) & others.

Statement IV : Medical Facilities, 2009 :

Columns 1 to 2 – Serial number and Name of town : Self explanatory

Columns 3 to 13 : The number of various medical institutions such as Hospitals, Dispensaries, Health Center, Family Welfare Center, Maternity and Child Welfare Center, Maternity Homes, T.B. Hospital/clinic, Nursing Homes, Charitable Hospital/Nursing Home, Mobile Health Clinic and Others as available in the town, are indicated in these columns (along with number of beds in brackets).

If a medical facility is not available in the town, the name of the nearest place and its distance in kilometers from the town where the facility is available is mentioned.

Column 14 – Veterinary Hospital : The Number of Veterinary Hospitals available in the town is given in this column.

Column 15 – Medicine Shop : The number of Medicine shops available in the town is given in this column.

Statement V : Educational, Recreational and Cultural Facilities, 2009 :

Columns 1 to 2 – Serial number and Name of town : Self explanatory

Columns 3 to 15 – Educational Facilities : The information on number of Primary school, Middle school, Secondary school, Senior Secondary school, Arts/Science/Commerce colleges (of degree level and above), Medical colleges, Engineering colleges, Management Institute/Colleges, Polytechnics, Recognized Shorthand, Typewriting and vocational training Institutions, Non-formal Education Center (Sarva Shiksha Abhiyan Center), Special School for disabled and Others available in the town, are indicated in these columns.

If an educational facility is not available in the town, the name of the nearest place and its distance in kilometers from the town where the facility is available is mentioned.

Columns 16 to 23 – Number of Social, Recreational and Culture Facilities : The information on No. of Home Orphanage, Working women’s hostels (with No. of seats in bracket), No. of Old Age Home, Stadium, Cinema Theatre, Auditorium/Community halls, Public libraries and Reading rooms available in the town are given under these column.

Statement VI : Industry and Banking 2009 :

Columns 1 to 2 – Serial number and Name of town : Self explanatory

Columns 3 to 5 – Names of three most important commodities manufactured : The names of three most important commodities manufactured in the town are given under these columns.

Columns 6 to 8 – Number of banks : The number of banks available in the referent town both Commercial and Co-operative banks are recorded against these columns.

Columns 9 & 10 – Number of Agricultural and Non Agricultural Credit Societies : The number of Agricultural and Non Agricultural Credit Societies available in the referent town are given in these columns.

Statement VII : Civic and other Amenities in Slums, 2009 :

This statement VII provides information on civic and other amenities in all slums whether notified or not and for all towns having statutory bodies, like Municipality, Municipal Corporation, Town area committee etc.

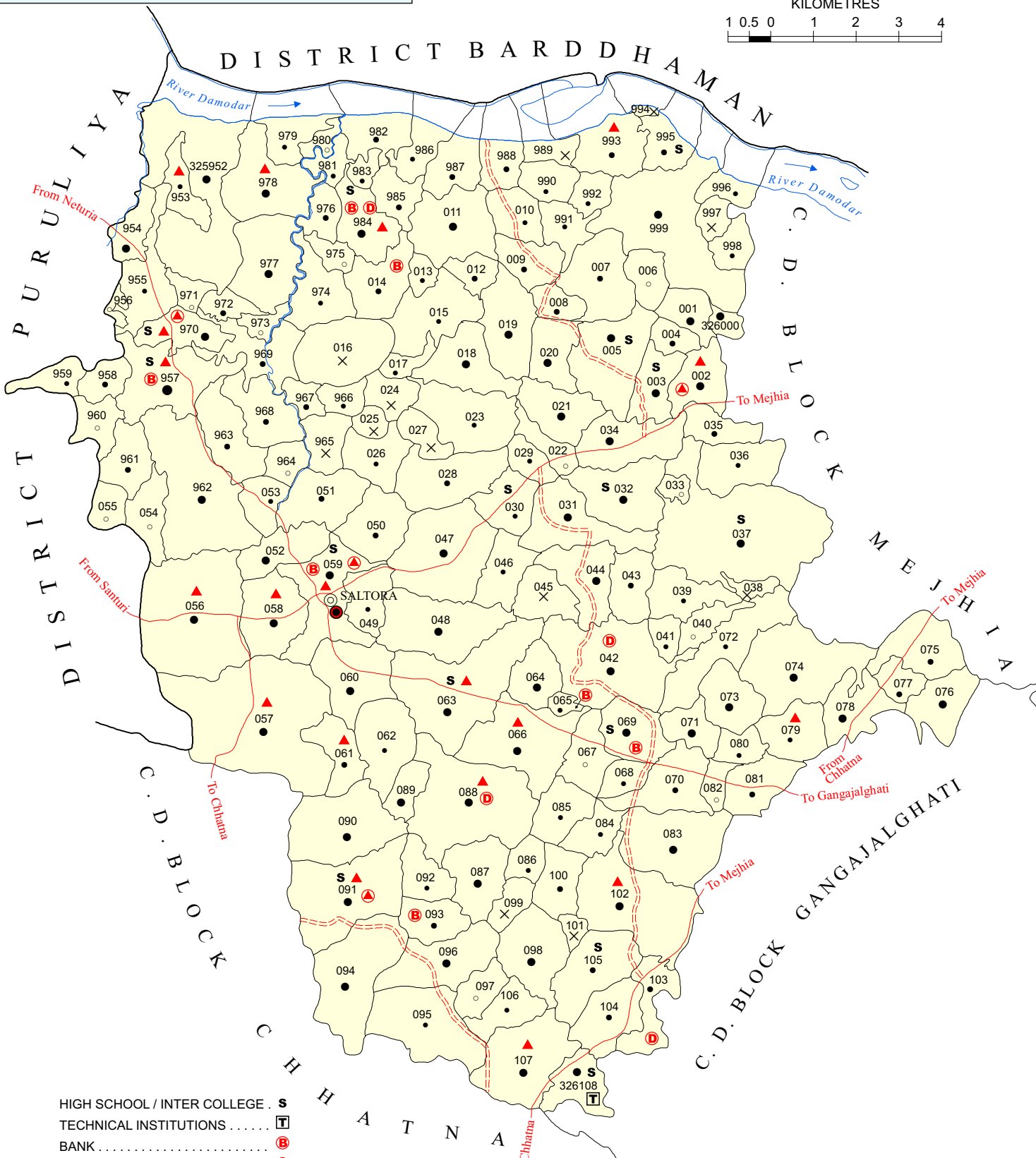
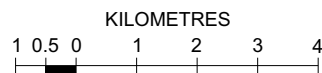
Section I – Village Directory

A : List of Villages merged in Towns and Outgrowths, 2011 Census

Census 2001 Codes					MDDS e-GOVERNANCE CODE (Census 2011 PLCN)				
ST Code	DT Code	Sub-DT Code	Village Code	Village Name	MDDS STC	MDDS DTC	MDDS Sub_DT	MDDS PLCN	MDDS Name of Villages
19	13	0004	02020300	Jhanti Pahari	19	339	02359	326636	Jhanti Pahari (CT)
19	13	0008	02089500	Ghutgarya	19	339	02363	327361	Ghutgarya (CT)
19	13	0012	02159800	Kotulpur	19	339	02367	328010	Kotulpur (CT)
19	13	0017	02259400	Simlapal	19	339	02372	328949	Simlapal (CT)
19	13	0018	02273000	Ledisol	19	339	02373	329103	Ledisol (CT)
19	13	0018	02272700	Khatra	19	339	02373	329104	Khatra (CT)
19	13	0021	02318400	Raipur Bazar	19	339	02376	329617	Raipur Bazar (CT)

TOTAL AREA OF THE C.D. BLOCK..... 312.62 Sq. Kms.
 TOTAL POPULATION OF THE C.D. BLOCK..... 135980
 TOTAL NUMBER OF VILLAGES..... 157
 TOTAL NUMBER OF INHABITED VILLAGES..... 145
 TOTAL NUMBER OF CENSUS TOWNS..... NIL
 TOTAL NUMBER OF STATUTORY TOWNS..... NIL
 DISTANCE FROM DISTRICT HEADQUARTERS TO
 C. D. BLOCK HEADQUARTERS (APPROX.) 36 Kms.

INDIA
 WEST BENGAL
C. D. BLOCK SALTORA
 DISTRICT BANKURA



- HIGH SCHOOL / INTER COLLEGE . S
- TECHNICAL INSTITUTIONS T
- BANK B
- DISPENSARY D
- PRIMARY HEALTH CENTRE A
- OTHER MEDICAL SERVICES ▲
- BOUNDARY, DISTRICT ———
- " C. D. BLOCK ———
- " VILLAGE WITH MDDS CODE 326108
- HEADQUARTERS : POLICE STATION, C. D. BLOCK ⊙ ●

- POPULATION SIZE OF VILLAGES : BELOW 200, 200-499, 500-999, 1000-4999, 5000 AND ABOVE ○ ● ● ● ●
- UNINHABITED VILLAGE WITH MDDS CODE X 326101
- IMPORTANT METALLED ROADS ———
- UNMETALLED ROADS - - - - -
- RIVER AND STREAM ———

Alphabetical List of Villages

Name of the CD Block : Saltora

CD Block Code (2011) : 0203

Sl. No.	Name of the Village	PLCN 2001	MDDS PLCN 2011
1	2	3	4
1	Adhuri	01980300	326094
2	Alunia	01978200	326073
3	Amjhor	01976400	326055
4	Anandapur	01969500	325986
5	Baghadabar	01976100	326052
6	Bagjata	01969600	325987
7	Bagulia	01966500	325956
8	Bakulia	01970400	325995
9	Balarampur	01966200	325953
10	Bamantora	01969300	325984
11	Bamnishala	01975800	326049
12	Bansh Ketia	01977600	326067
13	Barasal	01971900	326010
14	Bardubi	01967400	325965
15	Barkona	01981100	326102
16	Behari	01972400	326015
17	Belebad	01979600	326087
18	Belekuri	01978400	326075
19	Beltikri	01972900	326020
20	Beriathol	01975000	326041
21	Bhadaspur	01966900	325960
22	Bhadaspur Khas	01967000	325961
23	Bhaluka	01966700	325958
24	Bhangucha	01971700	326008
25	Bharatpur	01968100	325972
26	Bhodadi	01981000	326101
27	Bhuban Bandi	01971300	326004
28	Bhur Kunda Thol	01973200	326023
29	Biharinathparbat	01972500	326016
30	Binoddihi	01977400	326065
31	Binodpur	01966800	325959
32	Bishjor	01975300	326044
33	Boja Pathar	01980900	326100
34	Chak Mushlia	01974700	326038
35	Chak Paruri	01974800	326039
36	Chakbaga	01968200	325973
37	Chandbad	01969900	325990
38	Chandipur	01972600	326017

Alphabetical List of Villages

Name of the CD Block : Saltora

CD Block Code (2011) : 0203

Sl. No.	Name of the Village	PLCN 2001	MDDS PLCN 2011
1	2	3	4
39	Chandra	01981700	326108
40	Chaubata	01979900	326090
41	Chaukhuri	01970000	325991
42	Chhata Pathar	01977900	326070
43	Chhatinbaid	01967700	325968
44	Chuaberia	01972800	326019
45	Dahuka	01970900	326000
46	Damodarpur	01978900	326080
47	Demramol	01978600	326077
48	Dhapali	01981300	326104
49	Dhatla	01977500	326066
50	Dhekia	01974100	326032
51	Dighit	01968400	325975
52	Dightor	01975700	326048
53	Dubrajpur	01973000	326021
54	Dulaltara	01974200	326033
55	Fatepur	01976300	326054
56	Gogra	01980000	326091
57	Gonsai Dihi	01973700	326028
58	Gopal Nagar	01970600	325997
59	Goradihi	01975400	326045
60	Got	01979800	326089
61	Harakbad	01971600	326007
62	Haroka	01980500	326096
63	Hirerban	01972200	326013
64	Ilam Bazar	01971800	326009
65	Iswarda	01969100	325982
66	Ituri	01967900	325970
67	Jadabpur	01980400	326095
68	Jahur Bana	01976200	326053
69	Jhanka	01976700	326058
70	Jhupulia	01970300	325994
71	Kalakundi	01966300	325954
72	Kalla	01969800	325989
73	Kamalhir	01971000	326001
74	Kanuri	01979700	326088
75	Karkata	01981500	326106
76	Kashihir	01967200	325963

Alphabetical List of Villages

Name of the CD Block : Saltora

CD Block Code (2011) : 0203

Sl. No.	Name of the Village	PLCN 2001	MDDS PLCN 2011
1	2	3	4
77	Kastara	01971100	326002
78	Katabaid	01978700	326078
79	Kechka	01972100	326012
80	Kendana	01971400	326005
81	Keshar Kundi	01968800	325979
82	Khagra	01978000	326071
83	Kharbana	01975900	326050
84	Khatmara	01981400	326105
85	Krishnapur	01969000	325981
86	Krishnapur	01975600	326047
87	Kujkuria	01969400	325985
88	Kukhrakuri	01969700	325988
89	Kultuka	01980700	326098
90	Lakshankata	01967500	325966
91	Lakshmanpur	01981200	326103
92	Lalitakuri	01973800	326029
93	Latulia	01980100	326092
94	Lechhera	01980200	326093
95	Ledapalash	01976900	326060
96	Ledi Pahari	01973600	326027
97	Madhabpur	01980600	326097
98	Mahisaradi	01967800	325969
99	Majit	01970200	325993
100	Majura Kundi	01979300	326084
101	Maldihi	01967600	325967
102	Manipur	01979100	326082
103	Mauchuria	01977100	326062
104	Mohanapara	01973300	326024
105	Moulahir	01979500	326086
106	Murgadoba	01980800	326099
107	Murlu	01976500	326056
108	Mutukbani	01972700	326018
109	Nabagram	01966400	325955
110	Narayanpur	01969200	325983
111	Netkamla	01981600	326107
112	Niamatpur	01975200	326043
113	Nimra	01978500	326076
114	Pabayan	01974000	326031

Alphabetical List of Villages

Name of the CD Block : Saltora

CD Block Code (2011) : 0203

Sl. No.	Name of the Village	PLCN 2001	MDDS PLCN 2011
1	2	3	4
115	Pabra	01974600	326037
116	Pagarbari	01972300	326014
117	Paharbera	01968300	325974
118	Paharpur	01967300	325964
119	Patdoha	01975100	326042
120	Pathardihi	01975500	326046
121	Pirrabaid Dholar Bandh	01978100	326072
122	Raghunath Chak	01977700	326068
123	Raj Bandh	01979400	326085
124	Rajpura	01968900	325980
125	Ranjibanpur	01974500	326036
126	Rampur	01977800	326069
127	Rangamatia	01971200	326003
128	Ranipur	01973100	326022
129	Ranipur	01979000	326081
130	Ranjitpur	01973900	326030
131	Rautara	01972000	326011
132	Sabur Bandh	01968700	325978
133	Saheb Danga	01970500	325996
134	Salbeda	01968500	325976
135	Salma	01970800	325999
136	Saltora	01976800	326059
137	Sar Pahari	01973400	326025
138	Sat Deuli	01974400	326035
139	Sebapur	01977000	326061
140	Shalchur	01970700	325998
141	Shalroha	01978300	326074
142	Shiarbedia	01976600	326057
143	Shirpuranpur	01968000	325971
144	Shirpurnama	01966100	325952
145	Shyampur	01977200	326063
146	Siakuldoba	01973500	326026
147	Simladihi	01976000	326051
148	Singhir	01970100	325992
149	Sukabad	01978800	326079
150	Swatiwakuri	01971500	326006
151	Telidihi	01977300	326064
152	Tentul Tikri	01974300	326034

Alphabetical List of Villages

Name of the CD Block : Saltora

CD Block Code (2011) : 0203

Sl. No.	Name of the Village	PLCN 2001	MDDS PLCN 2011
1	2	3	4
153	Tentularakh	01968600	325977
154	Thana Dumar	01974900	326040
155	Tilabaid	01979200	326083
156	Tiluri	01966600	325957
157	Udaypur	01967100	325962

Census of India 2011
Amenities and Land use

Name of District:-Bankura

Name of CD Block:-Saltora

Serial Number	Name of Village	Location code no.	Total area of the village (in hectares rounded up to one decimal place)	Total population (2011 census)	Number of households (2011 census)	Number of educational amenities available in village , the distance range code viz; a for 0-5 kms, b for 5-10 kms, c for 10+ kms of nearest place where facility is available							
						Pre-Primary school (PP)	Primary school (P)	Middle school (M)	Secondary School (S)	Senior Secondary school (SS)	Degree college of arts, science & commerce (ASC)	Engineering college(EC)	Medical college (MC)
1	2	3	4	5	6	7	8	9	10	11	12	13	14
1	Shirpurnama	325952	771.4	4080	831	4	4	1	a	a	b	c	c
2	Balarampur	325953	111.4	406	75	2	2	a	a	a	b	c	c
3	Kalakundi	325954	114.8	1372	255	1	1	a	a	a	c	c	c
4	Nabagram	325955	221.6	261	42	1	1		a		b		
5	Bagulia	325956	30.6	71	6	a	a		a	a			
6	Tiluri	325957	334	5174	1076	7	6	2	2	1	b	c	c
7	Bhaluka	325958	90	696	145	1	1	a	a	a	c	c	c
8	Binodpur	325959	89	302	62	1	1	b	b		b		
9	Bhadaspur	325960	110.3	15	4	1	1		b	b	b	c	c
10	Bhadaspur Khas	325961	136.8	517	90	1	1	b	b		b		
11	Udaypur	325962	545.4	1649	328	2	2	a	a	a	c	c	c
12	Kashihir	325963	217.3	586	107	1	1		a	a	b	c	c
13	Paharpur	325964	82.2	181	36	1	1	b	a	a	a		
14	Bardubi	325965	116.9	0	0								
15	Lakshankata	325966	72.6	268	54	1	1	b	b		b		
16	Maldihi	325967	63.3	516	89	1	1	1	a		b	c	
17	Chhatinbaid	325968	206.4	574	114	1	1	1	a	b	a		
18	Mahisaradi	325969	199.4	565	98	1	1	a	a		c	c	
19	Ituri	325970	148.9	1009	229	1	1	1	1	1	b		
20	Shirpuranpur	325971	49.7	146	27	1	1			a	b		
21	Bharatpur	325972	68.8	738	153	1	1			b	b		
22	Chakbaga	325973	75.2	83	13	b	a		a		b		
23	Paharbera	325974	211.8	375	82	1	1	c	c	c	c	c	c
24	Dighit	325975	60.9	193	39	b	a	a	a	a	c	c	c
25	Salbeda	325976	92.4	501	103	1	1	a	a	a	c	c	c
26	Tentularakh	325977	277.6	1474	279	1	1	a	a	a	c	c	c
27	Sabur Bandh	325978	310.9	1814	329	1	1	a	a	a	c	c	c
28	Keshar Kundi	325979	251.1	389	86	2	2	a	b	b	c	c	c
29	Rajpura	325980	43.3	154	28	a	a	a	b	b	c	c	c
30	Krishnapur	325981	73.2	209	41	b	a	a	a	a	c	c	c
31	Iswarda	325982	302.2	793	162	1	1	a	a	a	c	c	c
32	Narayanpur	325983	45.8	432	96	b	a	a	a	a	c	c	c
33	Bamantora	325984	192	1877	396	6	6	2	1	1	c	c	c
34	Kujkuria	325985	113.6	520	115	b	a	a	a	a	c	c	c
35	Anandapur	325986	193.5	372	82	2	2	a	a	a	c	c	c
36	Bagjata	325987	175.4	706	140	c	a	a	a	a	c	c	c
37	Kukhrakuri	325988	201.1	975	213	1	1	b	b	b	c	c	c
38	Kalla	325989	169.6	0	0								
39	Chandbad	325990	107.2	415	68	1	1	a	a	b	c	c	c
40	Chaukhuri	325991	117.6	294	54	b	a	a	a	b	c	c	c

- Village Directory

(As in 2009)

Location CodeNo:-339

Location CodeNo:-0203

le. (If not available within the < 5 Kms, b for 5-10 Kms and c if facility is available is given).					Number of Medical Amenities available. (If not available within the village , the distance range code viz; a for < 5 Kms, b for 5-10 Kms and c for 10+ kms of nearest place where facility is available is given).							Name of Village	Serial Number					
Management institute (MI)	Polytechnic (Pt)	Vocational training school /ITI	Non-formal training centre (NFTC)	Special school for disabled (SSD)	Others (specify)	Community health centre (CHC)	Primary health centre (PHC)	Primary health sub centre (PHS)	Maternity and child welfare centre (MCWC)	T.B. clinic (TBC)	Hospital-allopathic (HA)			Hospital-alternative medicine (HO)	Dispensary (D)	Veterinary hospital (VH)	Mobile health clinic (MHC)	Family welfare centre (FWC)
15	16	17	18	19	20	21	22	23	24	25	26	27	28	29	30	31	2	1
c	c	c		c		c	b	a	c	c	a	c	b	b	c		Shirpurnama	1
c	c	c		c		c	b	1	c	c	a	c	b	b	c		Balarampur	2
c	c	c	c	c		b	a	a	a	c	a	c		b	a		Kalakundi	3
						b	b	b	b		b						Nabagram	4
						a	a				c						Bagulia	5
c	c	c				a	a	1			c						Tiluri	6
c	c	c	c	c		b	a	a	c	c	c			b			Bhaluka	7
						b	b			b	b						Binodpur	8
c	c	c			1	b	b				c						Bhadaspur	9
						b	b		b		b						Bhadaspur Khas	10
c	c	c	c	c		a	b	a	a	c	a	c		a			Udaypur	11
c	c	c				a	a				c						Kashihir	12
						b	b	a	b	b	b						Paharpur	13
																	Bardubi	14
						b	b	b	b	b	b						Lakshankata	15
	c					b	a	a		b	a				b		Maldihi	16
						b	b	b	b	b	b						Chhatinbaid	17
	c					c	a	a	c	c	a		a		c		Mahisaradi	18
						b		1	1	1	1	1				1	Ituri	19
						b	a	a	a	a							Shirpuranpur	20
						a	a	a	a	a					a		Bharatpur	21
						b	a	a		b	a				b		Chakbaga	22
c	c	c				c	c	a	c	c	b	c	a	b	c		Paharbera	23
c	c	c				c	c	a	c	c	b	c	a	b	c		Dighit	24
c	c	c		c		c	c	a	c	c	b	c	a	b	c		Salbeda	25
c	c	c				c	c	a	c	c	b	c	a	c	c		Tentularakh	26
c	c	c		c		c	c		1	c	c	a	c	b	c		Sabur Bandh	27
c	c	c		c		c	c	a	c	c	a	c	b	c			Keshar Kundi	28
c	c	c		c		c	c	a	c	c	a	c	b	c		c	Rajpura	29
c	c	c		c		c	c	a	c	c	b	c	a	c	c	c	Krishnapur	30
c	c	c	c	c		c	c	b	c	c	c		b	c	c	c	Iswarda	31
c	c	c		c		c	c	a	c	c	b	c	a	c	c	c	Narayanpur	32
c	c			c		c	c		1	c	c	b	c		1	c	Bamantora	33
c	c	c		c		c	c	b	c	c	c		b	c	c	c	Kujkuria	34
c	c	c		c		c	c	a	c	c	c		a	c	c	c	Anandapur	35
c	c	c		c		c	c	b	c	c	c		b	c	c	c	Bagjata	36
c	c	c	c	c		c	b	b	c	c	b	c	c	c	c	b	Kukhrakuri	37
																	Kalla	38
c	c	c	c	c		c	b	a	a	a	b	c	b	c	a	a	Chandbad	39
c	c	c	c	c		c	b	a	a	a	b	c	b	c	a	a	Chaukhuri	40

Serial Number	Name of Village	Number of Non-Government Medical Amenities available.							Availability of drinking water - Yes / No							
		Charitable non Govt. hospital/Nursing home.	Medical practitioner with MBBS Degree	Medical practitioner with other degree	Medical practitioner with no degree	Traditional practitioner and faith healer .	Medicine Shop	Others	Tap water (Treated/Untreated)	Well water (Covered / Uncovered well)	Hand Pump	Tube wells /Bore well	Spring	River / Canal	Tank / Pond / Lake	Others
1	2	32	33	34	35	36	37	38	39	40	41	42	43	44	45	46
1	Shirpurnama	0	0	0	2	0	1	0	No	Yes	Yes	No	No	No	Yes	No
2	Balarampur	0	0	0	1	0	0	0	No	Yes	Yes	No	No	No	Yes	No
3	Kalakundi	0	0	0	0	0	0	0	No	Yes	Yes	No	No	No	Yes	No
4	Nabagram	0	0	0	0	0	0	0	No	Yes	Yes	No	No	No	Yes	No
5	Bagulia	0	0	0	0	0	0	0	No	Yes	No	Yes	No	No	Yes	No
6	Tiluri	0	0	0	0	0	2	0	No	Yes	No	Yes	No	No	Yes	No
7	Bhaluka	0	0	0	0	0	0	0	No	Yes	Yes	No	No	No	Yes	No
8	Binodpur	0	0	0	0	0	0	0	No	Yes	Yes	No	No	No	Yes	No
9	Bhadaspur	0	0	0	0	0	0	0	No	Yes	No	Yes	No	No	Yes	No
10	Bhadaspur Khas	0	0	0	0	0	0	0	No	Yes	Yes	No	No	No	Yes	No
11	Udaypur	0	0	0	0	0	0	0	No	Yes	Yes	No	No	No	Yes	No
12	Kashihir	0	0	0	0	0	0	0	No	Yes	No	Yes	No	No	Yes	No
13	Paharpur	0	0	0	0	0	0	0	No	Yes	Yes	No	No	No	Yes	No
14	Bardubi															
15	Lakshankata	0	0	0	0	0	0	0	No	No	Yes	No	No	No	Yes	No
16	Maldihi	0	0	0	0	0	0	0	No	Yes	Yes	No	No	No	Yes	No
17	Chhatinbaid	0	0	0	0	0	0	0	No	Yes	Yes	No	No	No	Yes	No
18	Mahisaradi	0	0	0	0	0	0	0	No	Yes	Yes	No	No	No	Yes	No
19	Ituri	0	0	0	0	0	0	0	Yes	No	No	No	No	No	No	No
20	Shirpurnapur	0	0	0	0	0	0	0	No	Yes	No	Yes	No	No	No	No
21	Bharatpur	0	0	0	0	0	0	0	No	No	No	Yes	No	No	No	No
22	Chakbaga	0	0	0	0	0	0	0	No	No	Yes	No	No	No	Yes	No
23	Paharbera	0	0	0	1	0	0	0	Yes	Yes	No	Yes	No	No	Yes	No
24	Dighit	0	0	0	0	0	0	0	No	Yes	No	Yes	No	No	Yes	Yes
25	Salbeda	0	0	1	0	0	0	0	No	Yes	Yes	No	No	No	Yes	No
26	Tentularakh	0	0	0	1	0	0	0	No	Yes	No	Yes	No	No	No	Yes
27	Sabur Bandh	0	0	0	2	0	0	0	No	Yes	Yes	No	No	No	Yes	No
28	Keshar Kundi	0	0	0	0	0	0	0	No	Yes	Yes	No	No	No	Yes	No
29	Rajpura	0	0	0	0	0	0	0	No	Yes	Yes	No	No	No	No	No
30	Krishnapur	0	0	0	0	0	0	0	No	Yes	Yes	No	No	No	Yes	No
31	Iswarda	0	0	0	1	0	0	0	No	Yes	Yes	No	No	Yes	Yes	No
32	Narayanpur	0	0	0	0	0	0	0	No	Yes	Yes	No	No	No	Yes	No
33	Bamantora	0	0	2	0	0	0	0	Yes	Yes	Yes	No	No	No	Yes	No
34	Kujkuri	0	0	0	1	0	0	0	Yes	Yes	Yes	No	No	No	Yes	No
35	Anandapur	0	0	0	1	0	0	0	Yes	Yes	Yes	No	No	No	Yes	No
36	Bagjata	0	0	0	1	0	0	0	No	Yes	Yes	No	No	No	Yes	No
37	Kukhrakuri	0	0	0	0	0	0	0	No	Yes	No	No	No	Yes	Yes	No
38	Kalla															
39	Chandbad	0	0	0	0	0	0	0	No	Yes	Yes	No	No	No	Yes	No
40	Chaukhuri	0	0	0	0	0	0	0	No	No	No	No	No	No	Yes	No

Availability of toilet & others Yes / No				Communication and transport facilities (If amenities available code -Yes is given except for Village Pin Code ,If not available within the village , the distance range code viz; a for < 5 Kms, b for 5-10 Kms and c for 10+ kms of nearest place where facility is available is given).									
Community toilet including bath.	Community toilet excluding bath.	Rural sanitary mart or sanitary hardware outlet available near the village.	Community bio- gas or recycle of waste for productive use.	Post office(PO)	Sub post office (SPO)	Post & Telegraph office (P&TO)	Village Pin Code	Telephones (Land lines)	Public call office (PCO)	Mobile phone coverage	Name of Village	Serial Number	
47	48	49	50	51	52	53	54	55	56	57	2	1	
No	No	No	No	a	a	c	722158	Yes	Yes	Yes	Shirpurnama	1	
No	No	No	No	a	a	c	722153	a	a	Yes	Balarampur	2	
No	No	No	No	a	a	c	722158	c	a	Yes	Kalakundi	3	
No	No	No	No		b	c	722153	b	b	b	Nabagram	4	
No	No	No	No		a	c	722153	Yes	b	b	Bagulia	5	
No	No	No	No		Yes	c	722153	Yes	Yes	Yes	Tiluri	6	
No	No	No	No	a	a	c	722153	a	a	Yes	Bhaluka	7	
No	No	No	No			c	722153	b	b	Yes	Binodpur	8	
No	No	No	No		b	c	722153	b	b	Yes	Bhadaspur	9	
No	No	No	No	b		c	722158	b	b	Yes	Bhadaspur Khas	10	
No	No	No	No	a	a	c	722153	a	a	Yes	Udaypur	11	
No	No	No	No		a	c	722158	Yes	a	Yes	Kashihir	12	
No	No	No	No	b	b	a	722153	b	a	a	Paharpur Bardubi	13	
No	No	No	No	Yes	b	b	722153	b	b	Yes	Lakshankata	14	
No	No	No	No	a		b	722153	a	a	a	Maldihi	15	
No	No	No	No	a	b	b	722153	a	a	Yes	Chhatinbaid	16	
No	No	No	No		a	c	722153	a	a	Yes	Mahisaradi	17	
No	No	No	No		a	b	722153	Yes	Yes	Yes	Ituri	18	
No	No	No	No	a	a	a	722158	Yes	a	Yes	Shirpuranpur	19	
No	No	No	No		a	b	722153	Yes	Yes	Yes	Bharatpur	20	
No	No	No	No	c	a	c	722153	a	a	a	Chakbaga	21	
No	No	No	No	c	a	c	722153	b	a	a	Paharbera	22	
No	No	No	No	c	a	c	722153	b	a	a	Dighit	23	
No	No	Yes	No	b	a	c	722153	b	a	Yes	Salbeda	24	
No	No	No	No	a	a	c	722153	a	Yes	a	Tentularakh	25	
No	No	No	No	a	a	c	722153	Yes	a	Yes	Sabur Bandh	26	
No	No	No	No	b	b	c	722158	a	b	Yes	Keshar Kundi	27	
No	No	No	No	b	b	c	722158	a	a	Yes	Rajpura	28	
No	No	No	No	b	a	c		b	a	Yes	Krishnapur	29	
No	No	No	No	b	b	c	722153	a	b	Yes	Iswarda	30	
No	No	Yes	No	b	a	c	722153	b	a	Yes	Narayanpur	31	
No	No	Yes	No	b	Yes	c	722153	b	Yes	Yes	Bamantora	32	
No	No	No	No	a	b	b	722153	a	a	Yes	Kujkuria	33	
No	No	No	No	a	b	c	722153	a	a	Yes	Anandapur	34	
No	No	No	No	b	b	c	722153	b	b	Yes	Bagjata	35	
No	No	No	No	c	b	b	722153	b	b	Yes	Kukhrakuri Kalla	36	
No	No	No	No	a	c	c	722158	b	b	Yes	Chandbad	37	
No	No	No	No	a	c	c	722158	b	b	Yes	Chaukhuri	38	
												39	
												40	

Communication and transport facilities (If amenities available code -Yes is given except for Village Pin Code ,If not available within the village , the distance range code viz; a for < 5 Kms, b for 5-10 Kms and c for 10+ kms of nearest place where facility is available is given).													Village connected to highway (If amenities available code viz; a for < 5 Kms, b for 5-10 Kms and c for 10+ kms of nearest place where facility is available is given).				
Serial Number	Name of Village	Internet cafes/ Common service centre (CSC)	Private courier facility	Bus service (Public & Private)	Railway stations	Auto/Modified Autos	Taxis and Vans	Tractors	Cycle-pulled rickshaws(Manual & Machine driven)	Carts driven by animals	Sea /River ferry service	Connected to national highway(NH)	Connected to state highway(SH)	Connected to major district road (MDR)	Connected to others district road	Pucca roads	
1	2	58	59	60	61	62	63	64	65	66	67	68	69	70	71	72	
1	Shirpurnama	b	c	a	b	Yes	Yes	Yes	Yes	Yes	b	c	c	a	Yes	a	
2	Balarampur	b	c	a	b	a	a	a	Yes	Yes	b	c	b	a		a	
3	Kalakundi	c	c	Yes	b	c	a	Yes	a	Yes	b	c	c	Yes	Yes	a	
4	Nabagram	b	b	b	b	c	a	a	a	Yes	c			Yes		Yes	
5	Bagulia	b	b	a	b	c	b	Yes	a	Yes	c	c				a	
6	Tiluri	c	b	Yes	b	c	Yes	Yes	Yes	Yes	c			Yes		a	
7	Bhaluka	c	c	Yes	c	b	b	Yes	Yes	Yes	b	c	c	b	Yes	a	
8	Binodpur	c	c	b	b	b	b	b	b	Yes	c					b	
9	Bhadaspur	c	b	a	c	c	a	a	a	Yes	c			b		b	
10	Bhadaspur Khas	c	b	b	b	c	b	b	b	Yes	c					a	
11	Udaypur	c	c	Yes	b	c	a	a	a	Yes	b	c	c	Yes	Yes	a	
12	Kashihir	c	b	a	b	c	a	Yes	Yes	Yes	c					a	
13	Paharpur	b	b	a	c	c	a	a	a	Yes	c					a	
14	Bardubi																
15	Lakshankata	c	b	b	b	c	b	b	a	Yes	c			c		b	
16	Maldihi	b	c	a	c	a	a	a	a	Yes	b			a		a	
17	Chhatinbaid	b	a	a	c	c	a	a	a	Yes	c			c		a	
18	Mahisaradi	a	c	a	c	a	a	a	a	Yes	c					a	
19	Ituri	b	c	Yes	b	Yes	Yes	Yes	a	Yes	b			Yes		Yes	
20	Shirpurnapur	b	c	a	c	a	Yes	Yes	Yes	Yes	a					a	
21	Bharatpur	b	a	a	c	a	Yes	Yes	Yes	Yes	c				Yes	Yes	
22	Chakbaga	a	c	a	b	a	a	a	a	a	b			b		a	
23	Paharbera	c	c	Yes	c	c	a	a	a	Yes	b	c	c	b	b	Yes	
24	Dighit	c	c	b	c	c	a	a	Yes	Yes	b	c	c	b	b	a	
25	Salbeda	b	c	a	b	a	a	b	a	Yes	b	c	c	b	a	a	
26	Tentularakh	c	c	Yes	c	a	Yes	Yes	Yes	Yes	b	c	c	a	a	Yes	
27	Sabur Bandh	c	c	a	c	Yes	Yes	Yes	a	Yes	b	b	b	a	Yes	a	
28	Keshar Kundi	c	c	b	c	b	a	a	b	Yes	Yes	c	c	a	b	b	
29	Rajpura	c	c	b	c	a	a	a	b	Yes	a	c	c	a	b	a	
30	Krishnapur	b	c	a	b	a	a	c	b	Yes	b	c	c	b	b	a	
31	Iswarda	c	c	b	c	c	Yes	Yes	c	Yes	Yes	c	c	c	c	b	
32	Narayanpur	c	c	a	b	a	a	c	c	Yes	b	c	c	b	a	a	
33	Bamantora	c	c	Yes	c	Yes	Yes	c	c	Yes	b	c	c	b	b	a	
34	Kujkuri	c	c	b	c	c	b	Yes	c	Yes	b	c	c	c	c	b	
35	Anandapur	c	c	b	c	c	Yes	a	c	Yes	a	c	c	c	c	b	
36	Bagjata	c	c	b	c	c	Yes	a	c	Yes	a	c	c	c	c	b	
37	Kukhrakuri	c	c	a	b	b	b	Yes	b	Yes	Yes	c	c	c	b	a	
38	Kalla																
39	Chandbad	c	b	b	c	b	b	a	c	Yes	a	c	c	b	a	Yes	
40	Chaukhuri	c	b	b	c	b	b	a	c	Yes	a	c	c	b	Yes	Yes	

ys,village roads, banks & credit societies :-Yes is given, If not available within the code viz; a for < 5 Kms, b for 5-10 Kms place where facility is available is given).													Availability of miscellaneous facilities (If amenities available code -Yes is given, If not available within the village , the distance range code viz; a for < 5 Kms, b for 5-10 Kms and c for 10+ kms of nearest place where facility is available is given).			
Kutcha roads	Water bounded macadam(WBM) roads	Navigable waterway (river/canal)(NW)	Footpaths (FP)	Commercial & Co-operative Banks	ATM	Agricultural Credit Societies	Self-Help Group (SHG)	Public distribution system (PDS) shop	Mandis / Regular market	Weekly Haat	Agricultural marketing society	Integrated Child Development Scheme (Nutritional Centres)	Anganwadi Centre (Nutritional Centres)	Others (Nutritional Centres)	Name of Village	Serial Number
73	74	75	76	77	78	79	80	81	82	83	84	85	86	87		1
Yes	Yes	a	Yes	a	c	c	Yes	Yes	c	c	c	b	Yes	Yes	Shirpurnama	1
Yes	Yes	a	Yes	a	b	c	Yes	a	c	c	Yes	b	Yes	Yes	Balarampur	2
a	b	c	Yes	a	c	c	a	a	c	b	b	b	Yes	Yes	Kalakundi	3
Yes				b		c	Yes	a	c	Yes	Yes	Yes	Yes	Yes	Nabagram	4
Yes			Yes	b	c	c	Yes	Yes	c	Yes	Yes	a	Yes	Yes	Bagulia	5
Yes			Yes	Yes	b	c	Yes	Yes	Yes	Yes	Yes	Yes	Yes	Yes	Tiluri	6
a	c	b	c	c	c	c	Yes	Yes	c	c	c	Yes	Yes	Yes	Bhaluka	7
Yes				b		c	Yes	a	c	a	Yes	Yes	Yes	Yes	Binodpur	8
Yes					c	c	Yes	Yes	c	Yes	Yes	Yes	Yes	Yes	Bhadaspur	9
Yes				b		c	Yes	b	c	Yes	Yes	Yes	Yes	Yes	Bhadaspur Khas	10
a	b	c	Yes	a	c	c	Yes	Yes	c	c	c	b	Yes	Yes	Udaypur	11
Yes			Yes		b	c	Yes	Yes	c	Yes	Yes	Yes	a	Yes	Kashihir	12
Yes				b		c	Yes	a	c	b	Yes	a	a	Yes	Paharpur	13
															Bardubi	14
Yes				b		c	Yes	b	c	b	b	Yes	Yes	Yes	Lakshankata	15
Yes					c	c	Yes	Yes	c	a	Yes	Yes	Yes	Yes	Maldihi	16
a					c	c	Yes	a	c	a	Yes	Yes	Yes	Yes	Chhatinbaid	17
Yes						c	Yes	a	c	a	Yes	Yes	Yes	Yes	Mahisaradi	18
a			Yes			c	Yes	Yes	c	Yes	Yes	Yes	Yes	Yes	Ituri	19
Yes						c	Yes	Yes	c	Yes	Yes	Yes	Yes	Yes	Shirpuranpur	20
Yes			Yes			c	Yes	Yes	c	Yes	Yes	Yes	Yes	Yes	Bharatpur	21
Yes						c	a	a	c	a	a	Yes	Yes	Yes	Chakbaga	22
a	Yes	c	Yes	a	c	c	Yes	a	c	c	c	c	Yes	Yes	Paharbera	23
Yes	Yes	c	Yes	a	c	c	Yes	a	c	c	c	a	Yes	Yes	Dighit	24
Yes	Yes	a	Yes	a	b	c	Yes	a	c	c	c	c	Yes	Yes	Salbeda	25
Yes	Yes	c	Yes	a	c	c	Yes	Yes	c	c	c	c	Yes	Yes	Tentularakh	26
Yes	Yes	a	Yes	a	c	c	Yes	Yes	c	c	c	c	Yes	Yes	Sabur Bandh	27
Yes	b	a	Yes	b	b	c	a	a	c	c	c	c	Yes	Yes	Keshar Kundi	28
Yes	a	a	Yes	b	b	c	Yes	a	c	c	c	c	Yes	Yes	Rajpura	29
Yes	Yes	a	Yes	a	b	c	Yes	a	c	c	Yes	c	Yes	Yes	Krishnapur	30
Yes	Yes	Yes	Yes	b	c	c	Yes	a	b	c	c	c	Yes	Yes	Iswarda	31
Yes	Yes	Yes	Yes	a	c	b	Yes	Yes	b	c	c	c	Yes	Yes	Narayanpur	32
Yes	Yes	a	Yes	Yes	c	b	Yes	Yes	c	c	c	c	Yes	Yes	Bamantora	33
Yes	Yes	Yes	Yes	a	c	c	a	a	c	c	c	c	Yes	Yes	Kujkuria	34
Yes	Yes	Yes	Yes	b	c	c	Yes	b	c	c	c	c	Yes	Yes	Anandapur	35
Yes	Yes	Yes	Yes	b	c	c	Yes	a	c	c	c	c	Yes	Yes	Bagjata	36
Yes		a	Yes		c	c	Yes	Yes	b	b	Yes	c	Yes	Yes	Kukhrakuri	37
															Kalla	38
Yes		a	a	c	c	c	Yes	a	c	b	b	Yes	Yes	Yes	Chandbad	39
Yes		a	b	c	c	c	Yes	a	c	b	b	Yes	Yes	Yes	Chaukhuri	40

Availability of miscellaneous facilities (If amenities available code -Yes is given, If not available within the village , the distance range code viz; a for < 5 Kms, b for 5-10 Kms and c for 10+ kms of nearest place where facility is available is given).													Availability of electricity (Yes/No)			
Serial Number	Name of Village	ASHA (Accredited Social Health Activist)	Community centre with/without TV	Sports Field,	Sports Club / Recreation Centre	Cinema / Video Hall	Public Library	Public Reading Room	Newspaper Supply	Assembly Polling station	Birth & Death Registration Office	Power Supply for Domestic Use (ED)	Power Supply for Agricultural Use (EAG)	Power Supply for Commercial Use (EC)	Power Supply for All Uses (EA)	
1	2	88	89	90	91	92	93	94	95	96	97	98	99	100	101	
1	Shirpurnama	Yes	c	Yes	c	a	a	c	Yes	Yes	b	Yes	No	Yes	No	
2	Balarampur	Yes	c	Yes	c	a	a	c	Yes	a	b	Yes	No	Yes	No	
3	Kalakundi	Yes	c	c	c	c	a	c	Yes	Yes	a	Yes	No	No	No	
4	Nabagram	a	Yes	Yes	Yes	b	b	Yes	a	a	a	Yes	No	No	No	
5	Bagulia	Yes	Yes	Yes	Yes	Yes	Yes	Yes	Yes	a	a	Yes	No	No	No	
6	Tiluri	Yes	Yes	Yes	Yes	Yes	Yes	Yes	Yes	Yes	Yes	Yes	No	Yes	No	
7	Bhaluka	Yes	c	c	c	c	a	c	Yes	Yes	a	Yes	No	No	No	
8	Binodpur	Yes	a	a	b	b	b	b	b	b	b	Yes	No	No	No	
9	Bhadaspur	Yes	Yes	Yes	Yes	Yes	Yes	Yes	Yes	Yes	b	Yes	No	No	No	
10	Bhadaspur Khas	Yes	Yes	Yes	Yes	Yes	Yes	Yes	Yes	Yes	Yes	Yes	No	No	No	
11	Udaypur	a	c	c	c	a	a	c	Yes	Yes	a	Yes	No	No	No	
12	Kashihir	Yes	Yes	Yes	Yes	Yes	Yes	Yes	Yes	Yes	a	Yes	No	No	No	
13	Paharpur	a	a	a	a	a	b	b	b	b	b	Yes	No	No	No	
14	Bardubi															
15	Lakshankata	a	Yes	Yes	b	b	Yes	b	b	a	b	Yes	No	No	No	
16	Maldihi	Yes	Yes	Yes	Yes	Yes	Yes	Yes	Yes	Yes	Yes	Yes	No	No	No	
17	Chhatinbaid	a	Yes	Yes	Yes	a	a	a	a	a	a	Yes	No	No	No	
18	Mahisaradi	Yes	Yes	Yes	Yes	Yes	a	Yes	a	a	a	Yes	No	No	No	
19	Ituri	Yes	Yes	Yes	Yes	Yes	Yes	Yes	Yes	Yes	Yes	Yes	No	No	No	
20	Shirpurnapur	Yes	Yes	Yes	Yes	Yes	a	Yes	Yes	a	a	Yes	No	No	No	
21	Bharatpur	Yes	Yes	Yes	Yes	Yes	Yes	Yes	Yes	Yes	Yes	Yes	No	No	No	
22	Chakbaga	a	Yes	Yes	Yes	Yes	a	Yes	a	a	a	Yes	No	No	No	
23	Paharbera	Yes	c	Yes	a	c	b	b	Yes	a	a	Yes	No	No	No	
24	Dighit	Yes	c	a	a	c	b	b	a	a	a	Yes	No	No	No	
25	Salbeda	Yes	c	Yes	c	c	b	c	a	a	a	Yes	Yes	Yes	Yes	
26	Tentularakh	Yes	c	Yes	Yes	c	a	a	a	Yes	a	Yes	No	No	No	
27	Sabur Bandh	Yes	c	Yes	c	a	a	c	Yes	Yes	b	Yes	No	Yes	No	
28	Keshar Kundi	Yes	c	Yes	a	b	c	c	b	a	b	Yes	No	No	No	
29	Rajpura	a	c	a	c	b	b	c	b	a	b	Yes	No	No	No	
30	Krishnapur	Yes	Yes	Yes	Yes	b	Yes	Yes	a	a	a	Yes	Yes	Yes	Yes	
31	Iswarda	Yes	c	Yes	c	c	c	c	Yes	Yes	b	Yes	No	Yes	No	
32	Narayanpur	Yes	c	Yes	c	b	b	c	Yes	a	a	Yes	Yes	Yes	Yes	
33	Bamantora	Yes	c	Yes	c	c	b	c	Yes	Yes	Yes	Yes	Yes	Yes	Yes	
34	Kujkuria	a	c	a	c	c	c	c	Yes	a	a	Yes	No	Yes	No	
35	Anandapur	Yes	c	b	c	c	c	c	Yes	b	b	Yes	No	Yes	No	
36	Bagjata	Yes	c	b	c	c	c	c	Yes	Yes	b	Yes	No	Yes	No	
37	Kukhrakuri	Yes	b	a	c	c	b	c	Yes	Yes	b	Yes	No	No	No	
38	Kalla															
39	Chandbad	Yes	Yes	a	Yes	c	a	a	Yes	a	b	Yes	No	No	No	
40	Chaukhuri	Yes	Yes	Yes	Yes	c	b	b	Yes	a	a	Yes	No	No	No	

Nearest Town		Land Use							
		Area under different types of land use (in hectares rounded up to one decimal place)							
Name	Distance range code i.e. a for < 5 Kms, b for 5-10 Kms and c for 10+ kms .	Forests	Area under Non-agricultural Uses	Barren and Un-cultivable land	Permanent Pastures and Other Grazing Lands	Land Under Miscellaneous Tree Crops etc.	Culturable Waste Land	Name of Village	Serial Number
102	103	104	105	106	107	108	109	2	1
BURNPUR	c	16.2	311.2	0	0	0	18.4	Shirpurnama	1
BURNPUR	c	0	31.6	0	0	0	2.9	Balarampur	2
BURNPUR	c	0	75.2	0	0	0	0.9	Kalakundi	3
BURNPUR	c	0	19.6	0	0	0	6.1	Nabagram	4
BURNPUR	c	0	5.4	0	0	0	2.8	Bagulia	5
BURNPUR	c	23.9	32.6	0	0	0	4.5	Tiluri	6
BURNPUR	c	13.7	48.2	0	0	0	0	Bhaluka	7
BURNPUR	c	8.5	17.3	0	0	0	1	Binodpur	8
BURNPUR	c	0	9.6	0	0	0	4.7	Bhadaspur	9
BURNPUR	c	0	54.2	0	0	0	3.7	Bhadaspur Khas	10
BURNPUR	c	166	117.2	0	0	0	0	Udaypur	11
BURNPUR	c	74.5	23.4	0	0	0	3.3	Kashihir	12
BURNPUR	c	20.2	12.5	0	0	0	2.9	Paharpur	13
BURNPUR	c	5.3	4	0	0	0	11.7	Bardubi	14
BURNPUR	c	18.2	12.3	0	0	0	3.3	Lakshankata	15
BURNPUR	c	0.1	13.9	0	0	0	5.9	Maldihi	16
BURNPUR	c	49.4	28.4	0	0	0	7.4	Chhatinbaid	17
BURNPUR	c	5.3	13.2	0	0	0	3.9	Mahisaradi	18
BURNPUR	c	31.6	12.1	0	0	0	3.5	Ituri	19
BURNPUR	c	0	3.6	0	0	0	0	Shirpuranpur	20
BURNPUR	c	0	18.6	0	0	0	2.2	Bharatpur	21
BURNPUR	c	27.9	9.2	0	0	0	2.6	Chakbaga	22
BURNPUR	c	0	66.1	0	0	0	7.7	Paharbera	23
BURNPUR	c	0	21.4	0	0	0	2.6	Dighit	24
BURNPUR	c	0	36.1	0	0	0	5.7	Salbeda	25
BURNPUR	c	0	223.1	0	0	0	1.4	Tentularakh	26
BURNPUR	c	0	100.8	0	0	0	30.6	Sabur Bandh	27
BURNPUR	b	0	181.9	0	0	0	8.5	Keshar Kundi	28
BURNPUR	b	0	12.6	0	0	0	4.1	Rajpura	29
BURNPUR	b	0	22.5	0	0	0	4.3	Krishnapur	30
BURNPUR	b	14.2	190.1	0	0	0	0	Iswarda	31
BURNPUR	b	0	14	0	0	0	1.2	Narayanpur	32
BURNPUR	c	0	100.2	0	0	0	7.2	Bamantora	33
BURNPUR	b	3.2	30.2	0	0	0	7.2	Kujkuria	34
BURNPUR	a	3.2	28.8	0	0	0	60.4	Anandapur	35
BURNPUR	a	0	60.1	0	0	0	12.2	Bagjata	36
BURNPUR	a	0	47.1	0	0	0	2.3	Kukhrakuri	37
BURNPUR	a	15.4	51.8	0	0	0	20	Kalla	38
BURNPUR	a	0	29.1	0	0	0	11.3	Chandbad	39
BURNPUR	a	0	29.1	0	0	0	19	Chaukhuri	40

Land Use												
Area under different types of land use (in hectares rounded up to one decimal place)								Area irrigated by source (in hectare).				
Serial Number	Name of Village	Fallow lands other than current fallows	Current Fallows	Net Area Sown	Total Irrigated Land Area	Total Un-irrigated Land Area	Canals (C)	Wells/Tube-wells(W/TW)	Tanks/Lakes(T/L)	Water Falls(WF)	Others(O)	
1	2	110	111	112	113	114	115	116	117	118	119	
1	Shirpurnama	0	0	425.5	165.9	259.6	0	0	165.9	0	0	
2	Balarampur	0	0	76.9	29.4	47.4	0	0	29.4	0	0	
3	Kalakundi	0	0	38.6	3.1	35.6	0	0	3.1	0	0	
4	Nabagram	0	0	195.9	88.6	107.3	0	0	88.6	0	0	
5	Bagulia	0	0	22.4	16.2	6.1	0	0	16.2	0	0	
6	Tiluri	0	0	273.1	136	137.1	0	0	136	0	0	
7	Bhaluka	0	0	28	5	23	0	0	2.3	0	2.7	
8	Binodpur	0	0	62.1	42	20.1	0	0	42	0	0	
9	Bhadaspur	0	0	96.1	66	30.1	0	0	66	0	0	
10	Bhadaspur Khas	0	0	78.9	60	18.9	0	0	60	0	0	
11	Udaypur	0	0	262.3	175.5	86.8	0	0	9.6	0	165.9	
12	Kashihir	0	0	116.1	43.6	72.5	0	0	43.6	0	0	
13	Paharpur	0	0	46.5	7.2	39.3	0	0	7.2	0	0	
14	Bardubi	0	0	96	18.6	77.4	0	0	18.6	0	0	
15	Lakshankata	0	0	38.8	8.5	30.3	0	0	8.5	0	0	
16	Maldihi	0	0	43.4	19.2	24.2	0	0	19.2	0	0	
17	Chhatinbaid	0	0	121.3	48	73.3	0	0	0	0	48	
18	Mahisaradi	0	0	177	2	175	0	0	2	0	0	
19	Ituri	0	0	101.8	97.6	4.1	0	0	97.6	0	0	
20	Shirpuranpur	0	0	46.1	38.4	7.7	0	0	38.4	0	0	
21	Bharatpur	0	0	48	36	12	0	1	1	0	34	
22	Chakbaga	0	0	35.4	28.4	7	0	0	28.4	0	0	
23	Paharbera	0	0	138	38	100	0	0	38	0	0	
24	Dighit	0	0	36.9	36.9	0	0	0	36.9	0	0	
25	Salbeda	0	0	50.5	34.3	16.2	0	0	34.3	0	0	
26	Tentularakh	0	0	53.1	53.1	0	0	0	53.1	0	0	
27	Sabur Bandh	0	0	179.4	82.2	97.2	0	0	82.2	0	0	
28	Keshar Kundi	0	0	60.7	39	21.7	0	0	39	0	0	
29	Rajpura	0	0	26.7	4	22.7	0	0	4	0	0	
30	Krishnapur	0	0	46.4	10.1	36.4	0	0	10.1	0	0	
31	Iswarda	0	0	97.9	29.7	68.2	0	0	0	0	29.7	
32	Narayanpur	0	0	30.5	18	12.5	0	0	18	0	0	
33	Bamantora	0	0	84.7	39.5	45.2	0	0	39.5	0	0	
34	Kujkuria	0	0	73	39.5	33.5	0	0	39.5	0	0	
35	Anandapur	0	0	101.1	50.5	50.6	0	0	50.5	0	0	
36	Bagjata	0	0	103.1	40.5	62.6	0	0	40.5	0	0	
37	Kukhrakuri	0	0	151.7	99.2	52.5	0	0	30.2	0	69	
38	Kalla	0	0	82.4	23.6	58.8	0	0	23.6	0	0	
39	Chandbad	0	0	66.8	8.5	58.3	0	0	8.5	0	0	
40	Chaukhuri	0	0	69.5	4.8	64.8	0	0	4.8	0	0	

Name of three most important commodities manufactured			Name of Village	Serial Number
First	Second	Third		
120	121	122	2	1

Shirpurnama	1
Balarampur	2
Kalakundi	3
Nabagram	4
Bagulia	5
Tiluri	6
Bhaluka	7
Binodpur	8
Bhadaspur	9
Bhadaspur Khas	10
Udaypur	11
Kashihir	12
Paharpur	13
Bardubi	14
Lakshankata	15
Maldihi	16
Chhatinbaid	17
Mahisaradi	18
Ituri	19
Shirpuranpur	20
Bharatpur	21
Chakbaga	22
Paharbera	23
Dighit	24
Salbeda	25
Tentularakh	26
Sabur Bandh	27
Keshar Kundi	28
Rajpura	29
Krishnapur	30
Iswarda	31
Narayanpur	32
Bamantora	33
Kujkuria	34
Anandapur	35
Bagjata	36
Kukhrakuri	37
Kalla	38
Chandbad	39
Chaukhuri	40

Census of India 2011
Amenities and Land use

Name of District:-Bankura

Name of CD Block:-Saltora

Serial Number	Name of Village	Location code no.	Total area of the village (in hectares rounded up to one decimal place)	Total population (2011 census)	Number of households (2011 census)	Number of educational amenities availab village , the distance range code viz; a for for 10+ kms of nearest place where fa							
						Pre-Primary school (PP)	Primary school (P)	Middle school (M)	Secondary School (S)	Senior Secondary school (SS)	Degree college of arts, science & commerce (ASC)	Engineering college(EC)	Medical college (MC)
1	2	3	4	5	6	7	8	9	10	11	12	13	14
41	Singhir	325992	81.7	381	74	1	1	a	a	b	c	c	c
42	Majit	325993	372.3	741	179	1	1	a	a	b	c	c	c
43	Jhupulia	325994	72	0	0								
44	Bakulia	325995	213.4	671	138	2	2	1	1	b	c	c	c
45	Saheb Danga	325996	157.6	409	74	1	1	a	a	b	c	c	c
46	Gopal Nagar	325997	61.9	0	0								
47	Shalchur	325998	92.9	468	102	1	1	a	a	b	c	c	c
48	Salma	325999	647.6	3732	749	4	4	1	a	b	c	c	c
49	Dahuka	326000	66.5	1174	192	1	1	a	a	a	c	c	c
50	Kamalhir	326001	122.8	1459	287	1	1	a	a	a	c	c	c
51	Kastara	326002	173	1461	307	2	1	a	a	a	c	c	c
52	Rangamatia	326003	155.6	1037	213	7	7	1	1	1	c	c	c
53	Bhuban Bandi	326004	62.3	571	101	1	1	a	a	a	c	c	c
54	Kendana	326005	339	1292	272	7	7	1	1	1	c	c	c
55	Swatiwakuri	326006	94.8	117	24	a	a	a	a	a	c	c	c
56	Harakbad	326007	262.2	737	139	1	1	1	b	b	c	c	c
57	Bhangucha	326008	83.6	534	117	1	1	a		a	c	c	c
58	Ilam Bazar	326009	134.6	587	118	1	1	b	b	b	c	c	c
59	Barasal	326010	136.4	431	85	b	a	b	b	b	c	c	c
60	Rautara	326011	289.4	1551	342	1	1	1	a	a	c	c	c
61	Kechka	326012	76.6	756	169	1	1	a	a	a	c	c	c
62	Hirerban	326013	45.9	293	73	c	a		a	a	c	c	c
63	Pagarbari	326014	194.2	522	113	b	a	a	a	a	c	c	c
64	Behari	326015	272.6	394	77	1	1		a	a	c	c	c
65	Biharinathparbat	326016	281.4	0	0								
66	Chandipur	326017	53.6	373	68	a	a	a	a	a	a	a	a
67	Mutukbani	326018	212.7	1755	379	2	2	1	a	a	a	a	a
68	Chuaberia	326019	258.9	1290	266	2	2	a	a	a	a	a	a
69	Beltikri	326020	160.7	1023	219	1	1	a	a	a	a	a	a
70	Dubrajpur	326021	187.7	1200	233	1	1	a	a	a	a	a	a
71	Ranipur	326022	87.5	92	17	a	a	a	a	a	a	a	a
72	Bhur Kunda Thol	326023	292.6	427	93	2	2	a	a	a	a	a	a
73	Mohanapara	326024	100.1	0	0								
74	Sar Pahari	326025	49.6	0	0								
75	Siakuldoaba	326026	165.7	289	57	1	1	a	a	a			
76	Ledi Pahari	326027	90.3	0	0								
77	Gonsai Dihi	326028	276.3	841	175	2	2	1	a	a	a	a	a
78	Lalitakuri	326029	82.4	358	60	1	1	a	a	a	a	a	a
79	Ranjitpur	326030	153.6	492	93	1	1	1	1	a	a	a	a
80	Pabayan	326031	286.9	1101	220	2	2	a	a	a	a	a	a

- Village Directory

(As in 2009)

Location CodeNo:-339

Location CodeNo:-0203

le. (If not available within the < 5 Kms, b for 5-10 Kms and c if facility is available is given).						Number of Medical Amenities available. (If not available within the village , the distance range code viz; a for < 5 Kms, b for 5-10 Kms and c for 10+ kms of nearest place where facility is available is given).						Name of Village	Serial Number						
Management institute (MI)	Polytechnic (Pt)	Vocational training school /ITI	Non-formal training centre (NFTC)	Special school for disabled (SSD)	Others (specify)	Community health centre (CHC)	Primary health centre (PHC)	Primary health sub centre (PHS)	Maternity and child welfare centre (MCW)	T.B. clinic (TBC)	Hospital-allopathic (HA)			Hospital-alternative medicine (HO)	Dispensary (D)	Veterinary hospital (VH)	Mobile health clinic (MHC)	Family welfare centre (FWC)	
15	16	17	18	19	20	21	22	23	24	25	26	27	28	29	30	31	2	1	
c	c	c	c	c		c	b	a	a	a	b	c	b	c	a	a	Singhir	41	
c	c	c	c	c	b	c	b	1	1	1	b	c	b	c			Majit	42	
																	Jhupulia	43	
c	c	c	c	c	b	c	b	a	a	a	b	c	c	c	a	a	Bakulia	44	
c	c	c	c	c		c	b	b	c	c	b	c	c	c	c	b	Saheb Danga	45	
																	Gopal Nagar	46	
c	c	c	c	c		c	b	b	c	c	b	c	c	c	c	b	Shalchur	47	
c	c	c	c	c	b	c	b	a	a	a	b	c	c	c	a	a	Salma	48	
c	c	c	c			c	a	a	c	c	a	c	c	c	c	a	Dahuka	49	
c	c	c	c	c	b	c	a	a	a	c	a	c	c	c	a	a	Kamalhir	50	
c	c	c	c	b	b	c		1	1	1	1	1	c	c	c	1	1	Kastara	51
c	c	c	c	c	b	c	a	a	a	a	a	c	c	c	a	a	Rangamatia	52	
c	c	c	c	c	a	c	a	a	a	c	a	c	c	c	a	a	Bhuban Bandi	53	
c	c	c	c	c	b	c	a	a	a	a	a	c	c	c	a	a	Kendana	54	
c	c	c	c	c	b	c	a	a	a	c	a	c	c	c	a	a	Swatiwakuri	55	
c	c	c	c	c	b	c	b	a	a	a	b	c	c	c	a	a	Harakbad	56	
c	c	c	c	c	b	c	b	b	b	b	b	c	b	c	b	b	Bhangucha	57	
c	c	c	c	c		c	b	b	c	c	b	c	c	c	c	b	Ilam Bazar	58	
c	c	c	c	c		c	b	b	c	c	b	c	c	c	c	b	Barasal	59	
c	c	c		c		c	c	b	c	c	c	c	b	b		c	Rautara	60	
c	c	c		c		c	c	a	c	c	c	c	c	c		c	Kechka	61	
c	c	c		c		c	c	a	c	c	c	c	b	c		c	Hirerban	62	
c	c	c		c		c	c	a	c	c	b	c	a	c		c	Pagarbari	63	
c	c	c	c	c		c	c	c	c	c	c	c	c	b		c	Behari	64	
																	Biharinathparbat	65	
a	a	a		a		a	a	a	a	a	a	a	a	a	a	a	Chandipur	66	
a	a	a		a		a	a	a	a	a	a	a	a	a	a	a	Mutukbani	67	
a	a	a		a		a	a	a	a	a	a	a	a	a	a	a	Chuaberia	68	
a	a	a		a		a	a	a	a	a	a	a	a	a	a	a	Beltikri	69	
a	a	a		a		a	a	a	a	a	a	a	a	a	a	a	Dubrajpur	70	
a	a	a		a		a	a	a	a	a	a	a	a	a	a	a	Ranipur	71	
a	a	a		a		a	a	a	a	a	a	a	a	a	a	a	Bhur Kunda Thol	72	
																	Mohanapara	73	
																	Sar Pahari	74	
						b	b	b	b	a	b						Siakuldoaba	75	
																	Ledi Pahari	76	
a	a	a		a		a	a	a	a	a	a	a	a	a	a	a	Gonsai Dihi	77	
a	a	a		a		a	a	a	a	a	a	a	a	a	a	a	Lalitikuri	78	
a	a	a		a		a	a	a	a	a	a	a	a	a	a	a	Ranjitpur	79	
a	a	a		a		a	a	a	a	a	a	a	a	a	a	a	Pabayan	80	

Serial Number	Name of Village	Number of Non-Government Medical Amenities available.							Availability of drinking water - Yes / No							
		Charitable non Govt. hospital/Nursing home.	Medical practitioner with MBBS Degree	Medical practitioner with other degree	Medical practitioner with no degree	Traditional practitioner and faith healer .	Medicine Shop	Others	Tap water (Treated/Untreated)	Well water (Covered / Uncovered well)	Hand Pump	Tube wells /Bore well	Spring	River / Canal	Tank / Pond / Lake	Others
1	2	32	33	34	35	36	37	38	39	40	41	42	43	44	45	46
41	Singhir	0	0	0	0	0	0	0	No	Yes	Yes	No	No	No	Yes	No
42	Majit	0	0	0	0	0	0	0	No	Yes	Yes	No	No	No	Yes	No
43	Jhupulia															
44	Bakulia	0	0	0	0	0	0	0	No	Yes	Yes	No	No	Yes	Yes	No
45	Saheb Danga	0	0	0	0	0	0	0	No	Yes	Yes	No	No	Yes	Yes	No
46	Gopal Nagar															
47	Shalchur	0	0	0	0	0	0	0	No	Yes	Yes	No	No	No	Yes	No
48	Salma	0	0	0	0	0	0	0	No	Yes	Yes	No	No	Yes	Yes	No
49	Dahuka	0	0	0	0	0	0	0	No	Yes	Yes	No	No	No	Yes	No
50	Kamalhir	0	0	0	0	0	0	0	No	Yes	Yes	No	No	No	Yes	No
51	Kastara	0	0	0	0	0	0	0	No	Yes	Yes	No	No	No	Yes	No
52	Rangamatia	0	0	0	0	0	0	0	No	Yes	Yes	No	No	No	Yes	No
53	Bhuban Bandi	0	0	0	0	0	0	0	No	Yes	Yes	No	No	No	Yes	No
54	Kendana	0	0	0	0	0	0	0	No	Yes	Yes	No	No	No	Yes	No
55	Swatiwakuri	0	0	0	0	0	0	0	No	Yes	Yes	No	No	No	Yes	No
56	Harakbad	0	0	0	0	0	0	0	No	Yes	Yes	No	No	No	Yes	No
57	Bhangucha	0	0	0	0	0	0	0	No	Yes	Yes	No	No	No	Yes	No
58	Ilam Bazar	0	0	0	0	0	0	0	No	Yes	No	Yes	No	No	Yes	No
59	Barasal	0	0	0	0	0	0	0	No	Yes	No	Yes	No	No	Yes	No
60	Rautara	0	0	0	2	0	2	0	No	Yes	Yes	No	No	No	Yes	No
61	Kechka	0	2	2	2	2	2	0	No	Yes	Yes	No	No	No	Yes	No
62	Hirerban	0	0	0	2	0	0	0	Yes	Yes	No	Yes	No	No	Yes	No
63	Pagarbari	0	0	0	2	0	1	0	Yes	Yes	No	Yes	No	No	Yes	No
64	Behari	0	0	0	2	0	2	0	No	Yes	Yes	No	No	No	Yes	No
65	Biharinathparbat															
66	Chandipur	0	0	0	0	0	0	0	No	Yes	Yes	No	No	No	No	No
67	Mutukbani	0	0	0	1	0	0	0	Yes	Yes	Yes	No	No	No	No	No
68	Chuaberia	0	0	0	0	0	0	0	No	Yes	Yes	No	No	No	No	No
69	Beltikri	0	0	0	0	0	0	0	No	Yes	Yes	No	No	No	No	No
70	Dubrajpur	0	0	0	0	0	0	0	No	Yes	Yes	No	No	No	No	No
71	Ranipur	0	0	0	0	0	0	0	No	Yes	Yes	No	No	No	No	No
72	Bhur Kunda Thol	0	0	0	0	0	0	0	No	Yes	Yes	No	No	No	No	No
73	Mohanapara															
74	Sar Pahari															
75	Siakuldoba	0	0	0	0	0	0	0	No	Yes	Yes	No	No	No	Yes	No
76	Ledi Pahari															
77	Gonsai Dihi	0	0	0	0	0	0	0	No	Yes	Yes	No	No	No	No	No
78	Lalitakuri	0	0	0	0	0	0	0	No	Yes	Yes	No	No	No	No	No
79	Ranjitpur	0	0	0	0	0	0	0	No	Yes	Yes	No	No	No	No	No
80	Pabayan	0	1	0	1	0	0	0	No	Yes	Yes	No	No	No	No	No

Availability of toilet & others Yes / No				Communication and transport facilities (If amenities available code -Yes is given except for Village Pin Code ,If not available within the village , the distance range code viz; a for < 5 Kms, b for 5-10 Kms and c for 10+ kms of nearest place where facility is available is given).								
Community toilet including bath.	Community toilet excluding bath.	Rural sanitary mart or sanitary hardware outlet available near the village.	Community bio- gas or recycle of waste for productive use.	Post office(PO)	Sub post office (SPO)	Post & Telegraph office (P&TO)	Village Pin Code	Telephones (Land lines)	Public call office (PCO)	Mobile phone coverage	Name of Village	Serial Number
47	48	49	50	51	52	53	54	55	56	57	2	1
No	No	No	No	a	c	c	722158	b	b	Yes	Singhir	41
No	No	No	No	c	c	c	722143	b	b	Yes	Majit	42
											Jhupulia	43
No	No	No	No	c	a	c	722143	b	b	Yes	Bakulia	44
No	No	No	No	a	c	c	722158	b	b	Yes	Saheb Danga	45
											Gopal Nagar	46
No	No	No	No	a	c	c	722158	b	b	Yes	Shalchur	47
No	No	No	No	c	Yes	c	722143	b	b	Yes	Salma	48
No	No	No	No	a	c	c	722158	a	a	Yes	Dahuka	49
No	No	No	No	c	a	c	722158	a	a	Yes	Kamalhir	50
No	No	No	No	c	a	c	722158	Yes	Yes	Yes	Kastara	51
No	No	No	No	c	Yes	c	722158	a	a	Yes	Rangamatia	52
No	No	No	No	c	a	c	722158	a	a	Yes	Bhuban Bandi	53
No	No	No	No	c	a	c	722158	a	a	Yes	Kendana	54
No	No	No	No	c	a	c	722158	a	a	Yes	Swatiwakuri	55
No	No	No	No	c	b	c	722158	b	b	Yes	Harakbad	56
No	No	No	No	b	c	c	722158	a	b	a	Bhangucha	57
No	No	No	No	c	b	c	722158	b	b	Yes	Ilam Bazar	58
No	No	No	No	c	b	c	722158	b	b	Yes	Barasal	59
No	No	No	No	a	b	c	722153	a	Yes	Yes	Rautara	60
No	No	No	No	a	a	c	722158	a	a	Yes	Kechka	61
No	No	No	No	a	b	c	722153	a	b	Yes	Hirerban	62
No	No	Yes	No	b	a	c	722153	b	Yes	Yes	Pagarbari	63
No	No	No	No	a	c	c	722158	a	a	Yes	Behari	64
											Biharinathparbat	65
No	No	No	No	a	a	a	722158	a	a	Yes	Chandipur	66
No	No	No	No	Yes	a	a	722158	a	Yes	Yes	Mutukbani	67
No	No	No	No	a	a	a	722158	a	a	Yes	Chuaberia	68
No	No	No	No	a	a	a	722158	a	a	Yes	Beltikri	69
No	No	No	No	a	a	a	722158	a	a	Yes	Dubrajpur	70
No	No	No	No	a	a	a	722158	a	a	Yes	Ranipur	71
No	No	No	No	a	a	a	722158	a	a	Yes	Bhur Kunda Thol	72
											Mohanapara	73
											Sar Pahari	74
No	No	No	No	b	a	a	722158	a	a	Yes	Siakuldoba	75
											Ledi Pahari	76
No	No	No	No	Yes	a	a	722158	a	a	Yes	Gonsai Dihi	77
No	No	No	No	a	a	a	722158	a	a	Yes	Lalitakuri	78
No	No	No	No	a	a	a	722158	a	a	Yes	Ranjitpur	79
No	No	No	No	a	a	a	722158	a	a	Yes	Pabayan	80

Communication and transport facilities (If amenities available code -Yes is given except for Village Pin Code ,If not available within the village , the distance range code viz; a for < 5 Kms, b for 5-10 Kms and c for 10+ kms of nearest place where facility is available is given).													Village connected to highway (If amenities available code viz; a for < 5 Kms, b for 5-10 Kms and c for 10+ kms of nearest place where facility is available is given).			
Serial Number	Name of Village	Internet cafes/ Common service centre (CSC)	Private courier facility	Bus service (Public & Private)	Railway stations	Auto/Modified Autos	Taxis and Vans	Tractors	Cycle-pulled rickshaws(Manual & Machine driven)	Carts driven by animals	Sea /River ferry service	Connected to national highway(NH)	Connected to state highway(SH)	Connected to major district road (MDR)	Connected to others district road	Pucca roads
1	2	58	59	60	61	62	63	64	65	66	67	68	69	70	71	72
41	Singhir	c	b	b	c	b	b	a	c	Yes	a	c	c	b	Yes	Yes
42	Majit	c	c	b	c	b	b	Yes	b	Yes	a	c	c	b	Yes	Yes
43	Jhupulia															
44	Bakulia	c	c	b	c	b	b	Yes	b	Yes	Yes	c	c	b	b	a
45	Saheb Danga	c	c	b	c	b	b	b	b	Yes	Yes	c	c	c	b	b
46	Gopal Nagar															
47	Shalchur	c	c	b	c	b	b	b	b	Yes	c	c	c	c	b	b
48	Salma	c	c	b	c	b	b	Yes	b	Yes	c	c	c	b	Yes	Yes
49	Dahuka	c	c	a	c	a	a	a	a	Yes	c	c	c	c	a	a
50	Kamalhir	c	c	Yes	c	Yes	Yes	Yes	a	Yes	b	c	c	a	a	Yes
51	Kastara	c	c	Yes	c	Yes	Yes	Yes	Yes	Yes	b	c	c	Yes	Yes	Yes
52	Rangamatia	c	c	a	c	Yes	Yes	Yes	a	Yes	b	c	c	a	a	a
53	Bhuban Bandi	c	c	a	c	a	a	a	a	Yes	b	c	c	a	a	Yes
54	Kendana	c	c	a	c	Yes	a	Yes	a	Yes	b	c	c	a	a	a
55	Swatiwakuri	c	c	a	c	a	a	a	a	Yes	b	c	c	a	a	a
56	Harakbad	c	c	b	c	a	a	Yes	b	Yes	b	c	c	b	b	Yes
57	Bhangucha	c	b	a	c	b	b	a	c	Yes	b	c	c	b	a	a
58	Ilam Bazar	c	c	a	c	c	c	a	c	Yes	a	c	c	c	b	a
59	Barasal	c	c	a	c	c	c	a	c	Yes	a	c	c	c	b	a
60	Rautara	c	c	a	c	a	Yes	c	a	Yes	a	c	c	a	a	a
61	Kechka	c	b	a	b	a	Yes	c	b	Yes	b	c	c	a	Yes	a
62	Hirerban	c	c	a	c	c	a	c	a	Yes	a	c	c	a	b	a
63	Pagarbari	c	c	Yes	c	c	Yes	Yes	Yes	Yes	a	c	c	b	Yes	Yes
64	Behari	c	c	b	c	a	Yes	a	Yes	Yes	c	c	c	a		a
65	Biharinathparbat															
66	Chandipur	a	a	Yes	a	a	a	a	a	Yes	a	a	a	a	a	Yes
67	Mutukbani	a	a	Yes	a	a	a	a	a	Yes	a	a	a	a	a	Yes
68	Chuaberia	a	a	a	a	a	a	a	a	Yes	a	a	a	a	a	Yes
69	Beltikri	a	a	a	a	a	a	a	a	Yes	a	a	a	a	a	Yes
70	Dubrajpur	a	a	a	a	a	a	a	a	Yes	a	a	a	a	a	a
71	Ranipur	a	a	Yes	a	a	a	a	a	Yes	a	a	a	Yes	Yes	Yes
72	Bhur Kunda Thol	a	a	a	a	a	a	a	a	Yes	a	a	a	a	a	a
73	Mohanapara															
74	Sar Pahari															
75	Siakuldoba	a	a	a	c	a	a	a	a	Yes	c		c			a
76	Ledi Pahari															
77	Gonsai Dihi	a	a	a	a	a	a	a	a	Yes	a	a	a	a	a	a
78	Lalitakuri	a	a	Yes	a	a	a	a	a	Yes	a	a	a	Yes	Yes	a
79	Ranjitpur	a	a	Yes	a	a	a	a	a	Yes	a	a	a	Yes	Yes	a
80	Pabayan	a	a	a	a	a	a	a	a	Yes	a	a	a	a	a	a

ys,village roads, banks & credit societies :-Yes is given, If not available within the code viz; a for < 5 Kms, b for 5-10 Kms place where facility is available is given).							Availability of miscellaneous facilities (If amenities available code -Yes is given, If not available within the village , the distance range code viz; a for < 5 Kms, b for 5-10 Kms and c for 10+ kms of nearest place where facility is available is given).											
73	74	75	76	77	78	79	80	81	82	83	84	85	86	87	Name of Village	Serial Number		
Yes	a	b	c	c	c	c	Yes	a	c	b	b	Yes	Yes	Yes	Singhir	41		
Yes	c	a	Yes	c	c	c	Yes	Yes	c	b	c	c	Yes	Yes	Majit	42		
															Jhupulia	43		
Yes	c	Yes	Yes	c	c	c	Yes	Yes	c	b	b	c	Yes	Yes	Bakulia	44		
Yes	a	Yes	Yes	c	c	c	Yes	a	c	b	c	c	Yes	Yes	Saheb Danga	45		
															Gopal Nagar	46		
Yes	a	c	Yes	c	c	c	Yes	a	c	b	c	c	Yes	Yes	Shalchur	47		
Yes	c	a	Yes	c	c	c	Yes	Yes	c	b	b	c	Yes	Yes	Salma	48		
Yes	a	c	Yes	c	c	c	Yes	a	c	a	c	c	Yes	Yes	Dahuka	49		
Yes	c	b	Yes	a	c	c	Yes	Yes	c	a	c	c	Yes	a	Kamalhir	50		
Yes	c	b	Yes	c	c	c	Yes	a	Yes	Yes	c	c	Yes	Yes	Kastara	51		
Yes	c	b	Yes	c	c	c	Yes	Yes	c	a	c	c	Yes	Yes	Rangamatia	52		
Yes	c	b	Yes	a	c	c	Yes	a	c	a	c	c	Yes	Yes	Bhuban Bandi	53		
Yes	c	b	Yes	c	c	c	Yes	Yes	c	a	c	c	Yes	Yes	Kendana	54		
Yes	c	b	Yes	a	c	c	Yes	a	c	a	c	c	Yes	a	Swatiwakuri	55		
Yes	c	b	Yes	b	c	c	Yes	a	c	b	c	c	Yes	Yes	Harakbad	56		
Yes		b	c	c	c	c	Yes	a	c	b	b	Yes	Yes	Yes	Bhangucha	57		
Yes	a	Yes		c	c	c	Yes	Yes	c	b	Yes	c	Yes	Yes	Ilam Bazar	58		
Yes	a	Yes		c	c	c	Yes	Yes	c	b	Yes	c	Yes	Yes	Barasal	59		
a	a	a	Yes			c	Yes	Yes	c	c	c	c	Yes	Yes	Rautara	60		
Yes	Yes	a	Yes	a	c	c	Yes	a	c	c	c	c	Yes	Yes	Kechka	61		
Yes				a	c	c	Yes	a	c	c	c	c	Yes	Yes	Hirerban	62		
Yes	Yes	a	Yes	Yes	c	c	Yes	Yes	c	c	c	c	Yes	Yes	Pagarbari	63		
Yes	a	a	Yes	a	c	c	Yes	Yes	b	b	c	c	Yes	Yes	Behari	64		
															Biharinathparbat	65		
a	a	a	a	a	a	c	Yes	a	c	a	a	a	Yes	Yes	Chandipur	66		
a	a	a	Yes	a	a	c	Yes	Yes	c	a	a	a	Yes	Yes	Mutukbani	67		
a	Yes	a	Yes	a	a	c	Yes	a	c	a	a	a	Yes	Yes	Chuaberia	68		
a	a	a	Yes	a	a	c	Yes	Yes	c	a	a	a	Yes	Yes	Beltikri	69		
a	a	a	Yes	a	a	c	Yes	a	c	a	a	a	Yes	Yes	Dubrajpur	70		
a	a	a	Yes	a	a	c	b	Yes	c	a	a	a	a	Yes	Yes	Ranipur	71	
Yes	a	a	a	a	a	c	Yes	a	c	a	a	a	Yes	Yes	Bhur Kunda Thol	72		
															Mohanapara	73		
															Sar Pahari	74		
a			b			b	Yes	a	c	a	Yes	Yes	Yes	Yes	Siakuldoaba	75		
															Ledi Pahari	76		
a	a	a	a	a	a	c	Yes	Yes	c	a	a	a	Yes	Yes	Gonsai Dihi	77		
a	a	a	a	a	a	c	Yes	a	c	a	a	a	Yes	Yes	Lalitakuri	78		
a	a	a	a	a	a	c	Yes	a	c	a	a	a	Yes	Yes	Ranjitpur	79		
a	a	a	Yes	a	a	c	Yes	Yes	c	a	a	a	Yes	Yes	Pabayan	80		

Availability of miscellaneous facilities (If amenities available code -Yes is given, If not available within the village , the distance range code viz; a for < 5 Kms, b for 5-10 Kms and c for 10+ kms of nearest place where facility is available is given).													Availability of electricity (Yes/No)			
Serial Number	Name of Village	ASHA (Accredited Social Health Activist)	Community centre with/without TV	Sports Field,	Sports Club / Recreation Centre	Cinema / Video Hall	Public Library	Public Reading Room	Newspaper Supply	Assembly Polling station	Birth & Death Registration Office	Power Supply for Domestic Use (ED)	Power Supply for Agricultural Use (EAG)	Power Supply for Commercial Use (EC)	Power Supply for All Uses (EA)	
1	2	88	89	90	91	92	93	94	95	96	97	98	99	100	101	
41	Singhir	Yes	Yes	Yes	Yes	c	b	b	Yes	Yes	a	Yes	No	No	No	
42	Majit	a	Yes	Yes	Yes	c	a	a	Yes	Yes	a	Yes	No	No	No	
43	Jhupulia															
44	Bakulia	Yes	c	Yes	Yes	c	Yes	Yes	Yes	Yes	a	Yes	No	No	No	
45	Saheb Danga	a	Yes	Yes	c	c	c	c	Yes	a	a	Yes	No	No	No	
46	Gopal Nagar															
47	Shalchur	a	Yes	Yes	c	c	a	a	Yes	a	a	Yes	No	No	No	
48	Salma	Yes	Yes	Yes	Yes	c	a	a	Yes	Yes	a	Yes	No	No	No	
49	Dahuka	a	Yes	Yes	c	c	c	c	Yes	Yes	a	Yes	No	No	No	
50	Kamalhir	a	c	a	c	c	a	a	Yes	a	a	Yes	No	No	No	
51	Kastara	Yes	c	Yes	c	c	a	a	Yes	Yes	a	Yes	No	No	No	
52	Rangamatia	Yes	c	Yes	c	c	Yes	Yes	Yes	Yes	a	Yes	No	No	No	
53	Bhuban Bandi	a	c	Yes	c	c	a	a	Yes	Yes	a	Yes	No	No	No	
54	Kendana	Yes	c	Yes	c	c	a	a	Yes	Yes	a	Yes	No	No	No	
55	Swatiwakuri	a	c	a	c	c	a	a	a	a	a	Yes	No	No	No	
56	Harakbad	a	c	Yes	c	c	b	b	Yes	Yes	a	Yes	No	No	No	
57	Bhangucha	Yes	Yes	Yes	Yes	c	b	b	Yes	a	a	Yes	No	No	No	
58	Ilam Bazar	Yes	b	a	c	c	b	c	Yes	Yes	b	Yes	No	No	No	
59	Barasal	Yes	b	a	c	c	b	c	Yes	Yes	b	Yes	No	No	No	
60	Rautara	Yes	c	Yes	a	c	c	c	Yes	Yes	a	Yes	No	No	No	
61	Kechka	Yes	c	Yes	c	c	c	c	Yes	Yes	a	Yes	No	No	No	
62	Hirerban	Yes	c	Yes	Yes	c	Yes	Yes	Yes	Yes	c	Yes	No	No	No	
63	Pagarbari	a	c	a	a	c	b	b	Yes	a	a	Yes	Yes	Yes	Yes	
64	Behari	Yes	c	Yes	b	c	c	c	Yes	Yes	b	Yes	No	No	No	
65	Biharinathparbat															
66	Chandipur	a	a	a	a	a	a	a	a	a	a	Yes	No	No	No	
67	Mutukbani	a	a	a	a	a	a	a	Yes	Yes	a	Yes	No	No	No	
68	Chuaberia	a	a	a	a	a	a	a	a	Yes	a	Yes	No	No	No	
69	Beltikri	a	a	a	Yes	Yes	a	Yes	Yes	Yes	a	Yes	No	No	No	
70	Dubrajpur	a	a	a	a	a	a	a	a	Yes	a	Yes	No	No	No	
71	Ranipur	a	a	a	a	a	a	a	a	a	a	Yes	No	No	No	
72	Bhur Kunda Thol	a	a	a	a	a	a	a	a	a	a	Yes	No	No	No	
73	Mohanapara															
74	Sar Pahari															
75	Siakuldoba	Yes	Yes	Yes	Yes	b	a	a	a	a	b	Yes	No	No	No	
76	Ledi Pahari															
77	Gonsai Dihi	a	a	a	a	a	a	a	a	Yes	a	Yes	No	No	No	
78	Lalitakuri	a	a	a	a	a	a	a	a	a	a	Yes	No	No	No	
79	Ranjitpur	a	a	a	a	a	a	a	a	a	a	Yes	No	No	No	
80	Pabayan	a	a	a	a	a	Yes	a	a	Yes	a	Yes	No	No	No	

Nearest Town		Land Use							
		Area under different types of land use (in hectares rounded up to one decimal place)							
Name	Distance range code i.e. a for < 5 Kms, b for 5-10 Kms and c for 10+ kms .	Forests	Area under Non-agricultural Uses	Barren and Un-cultivable land	Permanent Pastures and Other Grazing Lands	Land Under Miscellaneous Tree Crops etc.	Culturable Waste Land	Name of Village	Serial Number
102	103	104	105	106	107	108	109	2	1
BURNPUR	a	0	14.1	0	0	0	3.4	Singhir	41
ASANSOL	a	4.9	203.7	0	0	0	0	Majit	42
		0	0	0	0	0	0	Jhupulia	43
ASANSOL	a	0	21	0	0	0	0	Bakulia	44
RANIGANG	a	0	71.2	0	0	0	0	Saheb Danga	45
		0	10.3	0	0	0	0	Gopal Nagar	46
RANIJANG	a	0	17.6	0	0	0	0	Shalchur	47
ASANSAL	a	0	211.4	0	0	0	0	Salma	48
RANIGANG	a	0	6.4	0	0	0	0	Dahuka	49
RANIGANG	a	1.2	20.4	0	0	0	0	Kamalhir	50
RANIGANG	a	0	4.1	0	0	0	0	Kastara	51
RANIGANG	a	13.1	12.7	0	0	0	0	Rangamatia	52
RANIGANG	a	0	10.2	0	0	0	0	Bhuban Bandi	53
RANIGANG	a	0	43	0	0	0	0	Kendana	54
RANIGANG	a	0	1.6	0	0	0	0	Swatiwakuri	55
RANIGANG	a	0	49.3	0	0	0	20.3	Harakbad	56
RANIGANG	a	0	2	0	0	0	0	Bhangucha	57
BURNPUR	a	0	5.7	0	0	0	0	Ilam Bazar	58
BURNPUR	a	0	8.3	0	0	0	0	Barasal	59
BURNPUR	a	0.2	44.1	0	0	0	20.7	Rautara	60
BURNPUR	a	0	7.7	0	0	0	0	Kechka	61
BURNPUR	a	22.8	5.9	0	0	0	3.6	Hirerban	62
BURNPUR	a	0	119.6	0	0	0	10.2	Pagarbari	63
BURNPUR	a	12.1	63.8	0	0	0	3.1	Behari	64
BURNPUR	c	279.4	0.5	0	0	0	0	Biharinathparbat	65
BURNPUR	a	0	8	0	0	0	0	Chandipur	66
BURNPUR	a	0	46	0	0	0	0	Mutukbani	67
BURNPUR	a	0	74	0	0	0	34	Chuaberia	68
BURNPUR	a	0	40.8	0	0	0	0	Beltikri	69
BURNPUR	a	0	9.4	0	0	0	0	Dubrajpur	70
BURNPUR	a	0	14.2	0	0	0	0	Ranipur	71
BURNPUR	a	112.5	61.4	0	0	0	0	Bhur Kunda Thol	72
		53	13	0	0	0	0	Mohanapara	73
		0	0	0	0	0	0	Sar Pahari	74
BURNPUR	a	112.3	6.8	0	0	0	0	Siakuldoaba	75
		0	35	0	0	0	0	Ledi Pahari	76
RANIGANJ	a	0	180	0	0	0	0	Gonsai Dihi	77
RANIGANJ	a	0	28	0	0	0	0	Lalitakuri	78
RANIGANJ	a	0	75	0	0	0	0	Ranjitpur	79
RANIGANJ	a	0	125.9	0	0	0	0	Pabayan	80

Land Use												
Area under different types of land use (in hectares rounded up to one decimal place)							Area irrigated by source (in hectare).					
Serial Number	Name of Village	Fallow lands other than current fallows	Current Fallows	Net Area Sown	Total Irrigated Land Area	Total Un-irrigated Land Area	Canals (C)	Wells/Tube-wells(W/TW)	Tanks/Lakes(T/L)	Water Falls(WF)	Others(O)	
1	2	110	111	112	113	114	115	116	117	118	119	
41	Singhir	0	0	64.1	23	41.1	0	0	23	0	0	
42	Majit	0	0	163.8	48.5	115.3	0	0	48.5	0	0	
43	Jhupulia	0	0	72	57.8	14.3	57.8	0	0	0	0	
44	Bakulia	0	0	192.4	96.7	95.7	0	0	40.6	0	56.1	
45	Saheb Danga	0	0	86.4	40.6	45.7	0	0	10.6	0	30	
46	Gopal Nagar	0	0	51.6	26.5	25.1	0	0	6.5	0	20	
47	Shalchur	0	0	75.2	10	65.2	0	0	10	0	0	
48	Salma	0	0	436.2	84	352.2	0	0	84	0	0	
49	Dahuka	0	0	60.1	29	31.1	0	0	15	0	14	
50	Kamalhir	0	0	101.2	24.5	76.7	0	0	24.5	0	0	
51	Kastara	0	0	168.9	40	128.9	0	0	40	0	0	
52	Rangamatia	0	0	129.8	35.6	94.2	0	0	35.6	0	0	
53	Bhuban Bandi	0	0	52.1	16.8	35.3	0	0	16.8	0	0	
54	Kendana	0	0	296	121.5	174.6	0	0	81.5	0	40	
55	Swatiwakuri	0	0	93.2	74.6	18.6	0	0	10.4	0	64.3	
56	Harakbad	0	0	192.6	39.5	153.1	0	39.5	0	0	0	
57	Bhangucha	0	0	81.6	24.1	57.5	0	0	24.1	0	0	
58	Ilam Bazar	0	0	128.9	37.5	91.4	0	0	37.5	0	0	
59	Barasal	0	0	128.1	12	116.1	0	0	12	0	0	
60	Rautara	0	0	224.4	77	147.4	0	0	77	0	0	
61	Kechka	0	0	68.8	24	44.8	0	0	24	0	0	
62	Hirerban	0	0	13.6	9	4.6	0	0	9	0	0	
63	Pagarbari	0	0	64.4	64.4	0	0	0	64.4	0	0	
64	Behari	0	0	193.6	45	148.6	0	0	45	0	0	
65	Biharinathparbat	0	0	1.5	0	1.5	0	0	0	0	0	
66	Chandipur	0	0	45.6	8.2	37.4	0	0	8.2	0	0	
67	Mutukbani	0	0	166.7	5	161.7	0	0	5	0	0	
68	Chuaberia	0	0	150.9	4.1	146.8	0	0	4.1	0	0	
69	Beltikri	0	0	119.9	4.1	115.7	0	0	4.1	0	0	
70	Dubrajpur	0	0	178.3	4.2	174.2	0	0	4.2	0	0	
71	Ranipur	0	0	73.3	3	70.3	0	0	3	0	0	
72	Bhur Kunda Thol	0	0	118.7	3.1	115.6	0	0	3	0	0	
73	Mohanapara	0	0	34.1	6	28.1	0	0	6	0	0	
74	Sar Pahari	0	0	49.6	0	49.6	0	0	0	0	0	
75	Siakuldoba	0	0	46.6	45	1.6	0	0	45	0	0	
76	Ledi Pahari	0	0	55.3	2	53.3	0	0	2	0	0	
77	Gonsai Dihi	0	0	96.3	12.3	84	0	0	12.3	0	0	
78	Lalitakuri	0	0	54.4	2	52.4	0	0	2	0	0	
79	Ranjitpur	0	0	78.6	22	56.6	0	0	22	0	0	
80	Pabayan	0	0	161	40	121	0	0	40	0	0	

Name of three most important commodities manufactured			Name of Village	Serial Number
First	Second	Third		
120	121	122	2	1

Singhir	41
Majit	42
Jhupulia	43
Bakulia	44
Saheb Danga	45
Gopal Nagar	46
Shalchur	47
Salma	48
Dahuka	49
Kamalhir	50
Kastara	51
Rangamatia	52
Bhuban Bandi	53
Kendana	54
Swatiwakuri	55
Harakbad	56
Bhangucha	57
Ilam Bazar	58
Barasal	59
Rautara	60
Kechka	61
Hirerban	62
Pagarbari	63
Behari	64
Biharinathparbat	65
Chandipur	66
Mutukbani	67
Chuaberia	68
Beltikri	69
Dubrajpur	70
Ranipur	71
Bhur Kunda Thol	72
Mohanapara	73
Sar Pahari	74
Siakuldoba	75
Ledi Pahari	76
Gonsai Dihi	77
Lalitakuri	78
Ranjitpur	79
Pabayan	80

Census of India 2011
Amenities and Land use

Name of District:-Bankura

Name of CD Block:-Saltora

Serial Number	Name of Village	Location code no.	Total area of the village (in hectares rounded up to one decimal place)	Total population (2011 census)	Number of households (2011 census)	Number of educational amenities availab village , the distance range code viz; a for for 10+ kms of nearest place where fa							
						Pre-Primary school (PP)	Primary school (P)	Middle school (M)	Secondary School (S)	Senior Secondary school (SS)	Degree college of arts, science & commerce (ASC)	Engineering college(EC)	Medical college (MC)
1	2	3	4	5	6	7	8	9	10	11	12	13	14
81	Dhekia	326032	272.5	1473	303	2	2	1	1	a	a	a	a
82	Dulaltara	326033	37.6	84	19	c	a	a			c	c	c
83	Tentul Tikri	326034	245.5	1025	202	1	1	a	a	a	a	a	a
84	Sat Deuli	326035	118.6	744	151	1	1	a	a	a	c	c	c
85	Ramjibanpur	326036	205.8	396	82	1	1	a	a	a	c	c	a
86	Pabra	326037	829.8	4179	914	4	4	2	2	1			
87	Chak Mushlia	326038	46	0	0								
88	Chak Paruri	326039	158.8	430	102	1	1	c					
89	Thana Dumar	326040	92.5	176	43	a	a	a	a	a			
90	Beriatol	326041	59.8	350	70	1	1		c				
91	Patdoha	326042	491.9	2077	442	2	2	b	b	b	b	c	c
92	Niamatpur	326043	146.9	504	93	1	1	a	a	a	a	a	a
93	Bishjor	326044	214.9	1186	269	1	1	1	a	a	a	a	a
94	Goradihi	326045	141.7	0	0								
95	Pathardihi	326046	158.4	331	62	1	1	a	a	a	a	a	a
96	Krishnapur	326047	428.8	1076	206	1	1	a	a	a	a	a	a
97	Dightor	326048	351.3	1686	335	2	2		a	a	a	c	c
98	Bamnishala	326049	133.6	307	58	1	1	a	a	a	a	c	c
99	Kharbana	326050	207.8	719	134	1	1	a	a	a	a	a	a
100	Simladihi	326051	220.6	735	149	2	2	b	b	a	b		
101	Baghadabar	326052	172.1	1715	345	2	2	a	a	a	a	c	c
102	Jahur Bana	326053	106.5	381	85	a	b	b	b	a	b		
103	Fatepur	326054	140	116	18	1	1	a	a	b	c	c	c
104	Amjhor	326055	80.6	64	11	b	a		a			b	c
105	Murlu	326056	650.2	3026	640	2	2	1	a	a	a	c	c
106	Shiarbedia	326057	885.2	2469	477	5	5	1	b	b	b	c	c
107	Jhanka	326058	240.6	1652	372	1	1	a	a	a	a	c	c
108	Saltora	326059	320.6	3966	884	6	5	2	2	2	1	c	c
109	Ledapalash	326060	256.6	1665	333	1	1	a	a	a	a	c	c
110	Sebapur	326061	140.8	858	151	1	1	a	b	b	b	c	c
111	Mauchuria	326062	242.2	418	95	1	1	a	a	a	b	c	c
112	Shyampur	326063	544.1	3302	678	3	3	1	1	1	b	c	c
113	Telidihi	326064	137.6	1015	235	1	1	a	a	a	b	c	c
114	Binoddihi	326065	30.2	350	82	b	a	a	a	a	b	c	c
115	Dhatla	326066	402.3	1185	235	1	1	a	a	a	b	c	c
116	Bansh Ketia	326067	168.2	184	38	c	c	a	a	a	b	c	c
117	Raghunath Chak	326068	76.5	427	89	1	1	a	a	a	c	c	c
118	Rampur	326069	180.8	1237	236	2	2	1	1	1	b	c	c
119	Chhata Pathar	326070	245.5	926	169	1	1	a	a	a	c	c	c
120	Khagra	326071	102.8	1259	275	1	1	a	a	a			

- Village Directory

(As in 2009)

Location CodeNo:-339

Location CodeNo:-0203

le. (If not available within the < 5 Kms, b for 5-10 Kms and c facility is available is given).																				Number of Medical Amenities available. (If not available within the village , the distance range code viz; a for < 5 Kms, b for 5-10 Kms and c for 10+ kms of nearest place where facility is available is given).	
Management institute (MI)	Polytechnic (Pt)	Vocational training school /ITI	Non-formal training centre (NFTC)	Special school for disabled (SSD)	Others (specify)	Community health centre (CHC)	Primary health centre (PHC)	Primary health sub centre (PHS)	Maternity and child welfare centre (MCW)	T.B. clinic (TBC)	Hospital-allopathic (HA)	Hospital-alternative medicine (HO)	Dispensary (D)	Veterinary hospital (VH)	Mobile health clinic (MHC)	Family welfare centre (FWC)	Name of Village	Serial Number			
15	16	17	18	19	20	21	22	23	24	25	26	27	28	29	30	31	2	1			
a	a	a	a	a	a	a	a	a	a	a	a	a	a	a	a	a	Dhekia	81			
																	Dulaltara	82			
a	a	a	a	a	a	a	a	a	a	a	a	a	a	a	a	a	Tentul Tikri	83			
c	c	c	c	c	b	c	a	a	a	a	a	c	c	c	a	a	Sat Deuli	84			
c	c	c				c	c	a	c	c	c		a	c		c	Ramjibanpur	85			
		c				c	c	1	c	c	c	c	c	c			Pabra	86			
																	Chak Mushlia	87			
						c	c	b	c	c	c	c	c	c	c	c	Chak Paruri	88			
						c	c	b	c	c	c	c	c	c	c	c	Thana Dumar	89			
						c	c	b	c	c	c	c	c	c	c	c	Beriathol	90			
		c				b	c	a			c	b	2	a			Patdoha	91			
a	a	a	a	a	a	a	a	a	a	a	a	a	a	a	a	a	Niamatpur	92			
	a	a	a	a	a	a	a	a	a	a	a	a	a	a	a	a	Bishjor	93			
																	Goradihi	94			
	a	a	a	a	a	a	a	a	a	a	a	a	a	a	a	a	Pathardihi	95			
	a	a	a	a	a	a	a	a	a	a	a	a	a	a	a	a	Krishnapur	96			
c	c	c	c			c	b	a	a	b	c	c		b		b	Dightor	97			
c	c	c	c			a	a	a	c	c	c	c	a	a	c	c	Bamnishala	98			
	a	a	a	a	a	a	a	a	a	a	a	a	a	a	a	a	Kharbana	99			
						a	b	a	b	b	b						Simladihi	100			
c	c	c	c	c	c	a	a	a	a	a	c	c		a		a	Baghadabar	101			
						a	b	a	b	b	b						Jahur Bana	102			
c	c	c	c	c	c	b	b	a	b	c	b			b		a	Fatepur	103			
						b	a	a	a	b	a					b	Amjhor	104			
c	c	c	a	c		a	a	1	a	c	c		a		a	a	Murlu	105			
c	c	c		c		b	a	1	b	c			b		a	a	Shiarbedia	106			
c	c	c		c		a		1	1	a	c		a		1	1	Jhanka	107			
c	c	c	c		c		1	1	1	1	c	c	c	1		1	Saltora	108			
c	c	c	c	c	a	a	a	c	c	c	c	a	a	c	c	c	Ledapalash	109			
c	c	c	c	c		b	a	1	b	c			b		a	a	Sebapur	110			
c	c	c	c	c	b	a	b	b	b			b		b	b	b	Mauchuria	111			
c	c	c	c		b	b	1	b	b	b			b				Shyampur	112			
	c	c			b	a	a			c	c		a				Telidihi	113			
c	c	c	c	c	c	b	a	b	b	c	c	c	a	b	a	a	Binoddihi	114			
c	c	c			b	b	1						1				Dhatla	115			
	c	c	c	c	c	b	a	b	b	c	c	c	a	b	a	a	Bansh Ketia	116			
c	c	c	c	c	c	c	a	a	c	c	c	c	a	a	a	a	Raghunath Chak	117			
c	c	c	c	c	c	b	a	b	b	c		a	a	b	a	a	Rampur	118			
c	c			c	c	c	a	a	c	c	c	c	c	c	a	a	Chhata Pathar	119			
					c	c	b	c	c	c	c	c	c	c	c	c	Khagra	120			

Serial Number	Name of Village	Number of Non-Government Medical Amenities available.							Availability of drinking water - Yes / No							
		Charitable non Govt. hospital/Nursing home.	Medical practitioner with MBBS Degree	Medical practitioner with other degree	Medical practitioner with no degree	Traditional practitioner and faith healer .	Medicine Shop	Others	Tap water (Treated/Untreated)	Well water (Covered / Uncovered well)	Hand Pump	Tube wells /Bore well	Spring	River / Canal	Tank / Pond / Lake	Others
1	2	32	33	34	35	36	37	38	39	40	41	42	43	44	45	46
81	Dhekia	0	0	0	1	0	1	0	No	Yes	Yes	No	No	No	No	No
82	Dulaltara	0	0	0	0	0	0	0	No	Yes	No	Yes	No	No	Yes	No
83	Tentul Tikri	0	0	0	0	0	0	0	No	Yes	Yes	No	No	No	No	No
84	Sat Deuli	0	0	0	0	0	0	0	No	Yes	Yes	No	No	No	Yes	Yes
85	Ramjibanpur	0	0	0	0	0	0	0	No	Yes	No	Yes	No	No	Yes	No
86	Pabra	0	0	0	0	0	0	0	No	Yes	No	Yes	No	No	Yes	No
87	Chak Mushlia															
88	Chak Paruri	0	0	0	0	0	0	0	No	Yes	No	Yes	No	No	No	No
89	Thana Dumar	0	0	0	0	0	0	0	No	Yes	No	Yes	No	No	Yes	No
90	Beriathol	0	0	0	0	0	0	0	No	Yes	No	Yes	No	No	No	No
91	Patdoha	0	0	2	0	0	0	0	No	Yes	Yes	No	No	No	Yes	No
92	Niamatpur	0	0	0	0	0	0	0	No	Yes	Yes	No	No	No	No	No
93	Bishjor	0	0	0	0	0	0	0	No	Yes	Yes	No	No	No	No	No
94	Goradihi															
95	Pathardihi	0	0	0	0	0	0	0	No	Yes	Yes	No	No	No	No	No
96	Krishnapur	0	0	0	0	0	0	0	No	Yes	Yes	No	No	No	No	No
97	Dightor	0	0	0	0	0	0	0	No	Yes	Yes	No	No	No	Yes	No
98	Bamnishala	0	0	0	0	0	0	0	No	Yes	Yes	No	No	No	Yes	No
99	Kharbana	0	0	0	0	0	0	0	No	Yes	Yes	No	No	No	No	No
100	Simladihi	0	0	0	0	0	0	0	No	Yes	No	No	No	No	Yes	No
101	Baghadabar	0	0	0	0	0	0	0	No	Yes	Yes	No	No	No	Yes	No
102	Jahur Bana	0	0	0	0	0	0	0	No	Yes	Yes	No	No	No	Yes	No
103	Fatepur	0	0	0	0	0	0	0	No	Yes	Yes	No	No	No	Yes	No
104	Amjhor	0	0	0	0	0	0	0	No	No	Yes	No	No	No	No	No
105	Murlu	0	0	1	0	0	1	0	No	Yes	Yes	No	No	No	Yes	No
106	Shiarbedia	0	0	2	0	0	0	0	No	Yes	Yes	No	No	No	Yes	No
107	Jhanka	0	0	0	0	0	0	0	No	Yes	Yes	No	No	No	Yes	No
108	Saltora	0	0	0	0	0	5	0	Yes	Yes	Yes	Yes	No	No	Yes	No
109	Ledapalash	0	0	0	0	0	0	0	No	Yes	Yes	No	No	No	Yes	No
110	Sebapur	0	0	0	0	0	0	0	No	Yes	Yes	No	No	No	Yes	No
111	Mauchuria	0	0	0	1	0	0	0	No	Yes	Yes	No	No	No	Yes	No
112	Shyampur	0	0	0	2	0	0	0	No	Yes	No	No	No	No	Yes	No
113	Telidihi	0	0	0	0	0	0	0	No	Yes	Yes	No	No	No	Yes	No
114	Binoddihi	0	0	0	0	0	0	0	No	Yes	Yes	No	No	No	Yes	No
115	Dhatla	0	0	0	0	0	3	0	No	Yes	Yes	No	No	No	Yes	No
116	Bansh Ketia	0	0	0	0	0	0	0	No	Yes	Yes	No	No	No	No	No
117	Raghunath Chak	0	0	0	0	0	0	0	No	Yes	Yes	No	No	No	Yes	No
118	Rampur	0	1	1	0	0	1	0	No	Yes	Yes	No	No	No	Yes	No
119	Chhata Pathar	0	0	0	1	0	0	0	No	Yes	Yes	No	No	No	Yes	No
120	Khagra	0	0	0	0	0	0	0	No	Yes	No	Yes	No	No	No	No

Availability of toilet & others Yes / No				Communication and transport facilities (If amenities available code -Yes is given except for Village Pin Code ,If not available within the village , the distance range code viz; a for < 5 Kms, b for 5-10 Kms and c for 10+ kms of nearest place where facility is available is given).								
Community toilet including bath.	Community toilet excluding bath.	Rural sanitary mart or sanitary hardware outlet available near the village.	Community bio- gas or recycle of waste for productive use.	Post office(PO)	Sub post office (SPO)	Post & Telegraph office (P&TO)	Village Pin Code	Telephones (Land lines)	Public call office (PCO)	Mobile phone coverage	Name of Village	Serial Number
47	48	49	50	51	52	53	54	55	56	57	2	1
No	No	No	No	a	a	a	722158	a	a	Yes	Dhekia	81
No	No	No	No	a	a	c	722158	a	c	a	Dulaltara	82
No	No	No	No	a	a	a	722158	a	a	Yes	Tentul Tikri	83
No	No	No	No	c	a	c	722158	a	a	Yes	Sat Deuli	84
No	No	No	No	a	c	a	722158	a	c	c	Ramjibanpur	85
No	No	No	No	Yes	c	c	722143	Yes	c	Yes	Pabra	86
											Chak Mushlia	
No	No	No	No	b	c	b	722158	b	b	b	Chak Paruri	88
No	No	No	No	b	b	c	722158	c	c	c	Thana Dumar	89
No	No	No	No	b	b	c	722158	c	c	c	Beriathol	90
No	No	Yes	No	b	b	c	722158	b	b	Yes	Patdoha	91
No	No	No	No	a	a	a	722158	a	a	Yes	Niamatpur	92
No	No	No	No	a	Yes	a	722158	a	a	Yes	Bishjor	93
											Goradihi	94
No	No	No	No	a	a	a	722158	a	a	Yes	Pathardihi	95
No	No	No	No	a	a	a		a	a	Yes	Krishnapur	96
No	No	Yes	No	b	b	c	722158	b	b	Yes	Dightor	97
No	No	No	No	a	a	c	722158	a	a	a	Bamnishala	98
No	No	No	No	a	a	a	722158	a	a	Yes	Kharbana	99
No	No	No	No	b	b	b	722158	b	b	Yes	Simladihi	100
No	No	Yes	No	a	a	c	722158	Yes	Yes	Yes	Baghadabar	101
No	No	No	No	b	b	b	722158	b	b	Yes	Jahur Bana	102
No	No	No	No	a	a	c	722153	c	a	Yes	Fatepur	103
No	No	No	No	c	a	a	722153	a	a	a	Amjhor	104
No	No	Yes	No	Yes	a	b	722158	Yes	Yes	Yes	Murlu	105
No	No	Yes	No	b	b	c	722158	b	b	Yes	Shiarbedia	106
No	No	Yes	No	a	a	c	722158	Yes	Yes	Yes	Jhanka	107
Yes	Yes	Yes	No	Yes	Yes	c	722158	Yes	Yes	Yes	Saltora	108
No	No	No	No	a	a	c	722158	a	b	Yes	Ledapalash	109
No	No	Yes	No	b	b	c	722158	b	b	Yes	Sebapur	110
No	No	Yes	No	a	b	c	722158	b	Yes	Yes	Mauchuria	111
No	No	No	No	Yes	b	c	722158	Yes	Yes	Yes	Shyampur	112
No	No	No	No	b	a	c	722158	b	b	Yes	Telidihi	113
No	No	No	No	b	a	b	722158	b	a	Yes	Binoddihi	114
No	No	Yes	No	b	a	b	722158	b	b	Yes	Dhatla	115
No	No	No	No	b	a	b	722158	b	a	Yes	Bansh Ketia	116
No	No	No	No	c	b	c	722158	a	a	Yes	Raghunath Chak	117
No	No	No	Yes	b	a	c	722158	a	b	Yes	Rampur	118
No	No	No	Yes	c	a	c	722133	a	a	Yes	Chhata Pathar	119
No	No	No	No	b	b	c	722158	c	c	c	Khagra	120

Communication and transport facilities (If amenities available code -Yes is given except for Village Pin Code ,If not available within the village , the distance range code viz; a for < 5 Kms, b for 5-10 Kms and c for 10+ kms of nearest place where facility is available is given).													Village connected to highway (If amenities available code viz; a for < 5 Kms, b for 5-10 Kms and c for 10+ kms of nearest place where facility is available is given).			
Serial Number	Name of Village	Internet cafes/ Common service centre (CSC)	Private courier facility	Bus service (Public & Private)	Railway stations	Auto/Modified Autos	Taxis and Vans	Tractors	Cycle-pulled rickshaws(Manual & Machine driven)	Carts driven by animals	Sea /River ferry service	Connected to national highway(NH)	Connected to state highway(SH)	Connected to major district road (MDR)	Connected to others district road	Pucca roads
1	2	58	59	60	61	62	63	64	65	66	67	68	69	70	71	72
81	Dhekia	a	a	a	a	a	a	a	a	Yes	a	a	a	a	a	a
82	Dulaltara	c	c	a	c	a	a	a	a	a	b	c	c	a	a	a
83	Tentul Tikri	a	a	Yes	a	a	a	a	a	Yes	a	a	a	Yes		a
84	Sat Deuli	c	c	a	c	Yes	Yes	Yes	a	Yes	c	c	c	Yes	a	a
85	Ramjibanpur	c	c	a	c	c	a	a	a	a	c	c	c	c	c	a
86	Pabra	c	c	Yes	c	Yes	Yes	Yes	Yes	Yes	c	c	c	c	c	Yes
87	Chak Mushlia															
88	Chak Paruri	b	c	b	c	b	b	b	b	b	b	c	c	c	c	a
89	Thana Dumar	c	c	b	c	c	c	c	c	Yes	c	c	c	b	b	a
90	Beriatol	c	c	b	c	c	b	b	b	Yes	b	c	c	c	b	a
91	Patdoha	b	c	a	c	a	Yes	c	a	Yes	c	c	a	b	Yes	a
92	Niamatpur	a	a	a	a	a	a	a	a	Yes	a	a	a	a		a
93	Bishjor	a	a	a	a	a	a	a	a	Yes	a	a	a	a	a	a
94	Goradihi															
95	Pathardihi	a	a	a	a	a	a	a	a	Yes	a	a	a	a	a	a
96	Krishnapur	a	a	a	a	a	a	a	a	Yes	a	a	a	Yes	a	a
97	Dightor	b	c	b	c	b	b	Yes	Yes	Yes	c	c	c	b	b	Yes
98	Bamnishala	a	a	a	a	a	a	a	a	Yes	c	c	c	Yes	a	a
99	Kharbana	a	a	Yes	a	a	a	a	a	Yes	a	a	a	a	a	a
100	Simladihi	b	b	b	c	b	b	Yes	b	a	c		c			Yes
101	Baghadabar	a	a	Yes	c	Yes	Yes	Yes	Yes	Yes	c	c	c	Yes	Yes	Yes
102	Jahur Bana	c	b	Yes	b	c	Yes	Yes	a	Yes	c	b		Yes		Yes
103	Fatepur	c	c	Yes	c	c	a	a	a	Yes	c	c	c	b	a	a
104	Amjhor	b	c	a	c	a	a	a	a	Yes	c			a		a
105	Murlu	a	a	Yes	c	a	Yes	Yes	a	Yes	c	c	c	Yes	Yes	a
106	Shiarbedia	b	b	Yes	c	b	b	Yes	b	Yes	c	c	c		Yes	Yes
107	Jhanka	a	a	Yes	c	a	Yes	Yes	a	Yes	c	c	c	Yes	Yes	Yes
108	Saltora	Yes	a	Yes	Yes	Yes	Yes	Yes	Yes	Yes	c	c	c	Yes	Yes	Yes
109	Ledapalash	c	b	a	b	b	b	c	Yes	a	c	c	c		Yes	a
110	Sebapur	b	b	a	c	b	b	a	b	Yes	c	c	c	a	a	a
111	Mauchuria	b	b	b	c	b	b	Yes	b	Yes	c	c	c	b	b	b
112	Shyampur	b	b	Yes	c	b	b	Yes	b	Yes	c	c	c	Yes	Yes	Yes
113	Telidihi	a	b	a	c	b	a	b	b	Yes	c		a			a
114	Binoddihi	a	c	Yes	c	b	a	a	a	Yes	c	c	c	c	c	a
115	Dhatla	a	a	Yes	c	b	Yes	b	b	Yes	c			Yes		a
116	Bansh Ketia	b	c	Yes	c	b	a	a	a	Yes	c	c		Yes	c	a
117	Raghunath Chak	b	c	b	c	c	a	a	a	Yes	c	c	c	c	c	a
118	Rampur	a	c	Yes	c	b	a	c	Yes	Yes	c	c		Yes	c	Yes
119	Chhata Pathar	a	c	Yes	c	a	Yes	Yes	a	Yes	c	c		Yes	Yes	Yes
120	Khagra	c	c	b	c	c	c	c	a	Yes	c	c	c	c	c	b

ys,village roads, banks & credit societies :-Yes is given, If not available within the code viz; a for < 5 Kms, b for 5-10 Kms place where facility is available is given).							Availability of miscellaneous facilities (If amenities available code -Yes is given, If not available within the village , the distance range code viz; a for < 5 Kms, b for 5-10 Kms and c for 10+ kms of nearest place where facility is available is given).									
Kutcha roads	Water bounded macadam(WBM) roads	Navigable waterway (river/canal)(NW)	Footpaths (FP)	Commercial & Co-operative Banks	ATM	Agricultural Credit Societies	Self-Help Group (SHG)	Public distribution system (PDS) shop	Mandis / Regular market	Weekly Haat	Agricultural marketing society	Integrated Child Development Scheme (Nutritional Centres)	Anganwadi Centre (Nutritional Centres)	Others (Nutritional Centres)	Name of Village	Serial Number
73	74	75	76	77	78	79	80	81	82	83	84	85	86	87	2	1
a	a	a	Yes	a	a	c	Yes	Yes	c	a	a	a	Yes	Yes	Dhekia	81
Yes	c	b	a	a	c	c	Yes	a	c	a	c	Yes	Yes	Yes	Dulaltara	82
a	a	a	Yes	a	a	c	Yes	Yes	c	a	a	a	Yes	Yes	Tentul Tikri	83
Yes	c	c	Yes	c	c	c	Yes	a	c	a	c	c	Yes	Yes	Sat Deuli	84
Yes	c	c	c	a	c	c	Yes	a	c	a	c	c	Yes	Yes	Ramjibanpur	85
Yes			Yes	a	c	c	Yes	Yes	Yes	Yes	c	c	Yes	Yes	Pabra	86
															Chak Mushlia	87
Yes	c	c		a	c	c	Yes	b	c	b	c	Yes	Yes	c	Chak Paruri	88
a		c	c	c	c	c	Yes	a	c	b	c	c	Yes	Yes	Thana Dumar	89
b	c		c	b	c	c	Yes	Yes	c	b	c	c	Yes	Yes	Beriathol	90
Yes	Yes		Yes		c	c	Yes	a	c	b	Yes	b	Yes	Yes	Patdoha	91
a	a	a	a	a	a	c	Yes	Yes	c	a	a	a	Yes	Yes	Niamatpur	92
Yes	a	a	Yes	a	a	c	Yes	Yes	c	a	a	Yes	Yes	Yes	Bishjor	93
															Goradihi	94
Yes	a	a	a	a	a	c	Yes	a	c	a	a	a	Yes	Yes	Pathardihi	95
a	a	a	Yes	a	a	c	Yes	a	c	a	a	a	Yes	Yes	Krishnapur	96
Yes	b	b	Yes	b	c	b	Yes	Yes	c	b	b	b	Yes	Yes	Dightor	97
Yes	Yes	c	c	a	c	c	Yes	a	c	c	c	a	Yes	Yes	Bamnishala	98
Yes	a	a	a	a	a	c	Yes	a	c	a	Yes	a	Yes	Yes	Kharbana	99
Yes				b		c	Yes	a	c	a	Yes	Yes	Yes	Yes	Simladihi	100
Yes	Yes	c	Yes	a	c	c	Yes	a	c	a	a	a	Yes	Yes	Baghadabar	101
a	Yes	b		b	b	c	Yes	b	c	a	Yes	a	a	Yes	Jahur Bana	102
	b	c	c	b	c	c	Yes	a	c	c	c	Yes	Yes	Yes	Fatepur	103
Yes				a	c	c	Yes	a	c	Yes	Yes	Yes	Yes	Yes	Amjhor	104
Yes			Yes	a	c	b	Yes	Yes	c	b	Yes	a	Yes	Yes	Murlu	105
Yes	c		Yes	c	c	b	Yes	Yes	c	b	Yes	b	Yes	Yes	Shiarbedia	106
Yes	c	c	Yes	a	c	b	Yes	Yes	c	b	Yes	a	Yes	Yes	Jhanka	107
Yes	Yes	c	Yes	Yes	b	c	Yes	Yes	Yes	c	c	Yes	Yes	Yes	Saltora	108
Yes	Yes	c	Yes	a	c	c	Yes	Yes	c	c	Yes	Yes	Yes	Yes	Ledapalash	109
Yes	c			b	c	c	Yes	a	c	b	Yes	b	Yes	Yes	Sebapur	110
Yes	b	c	c	b	c	c	Yes	a	c	b	b	b	Yes	Yes	Mauchuria	111
Yes		c	Yes	b	c	c	Yes	Yes	Yes	b	Yes	b	Yes	Yes	Shyampur	112
Yes					c	c	Yes	a	c	a	Yes	b	Yes	Yes	Telidihi	113
a	c	c	Yes	Yes	b	c	Yes	Yes	c	b	b	b	Yes	Yes	Binoddihi	114
Yes		a	Yes		c	c	Yes	Yes	Yes	Yes	Yes	Yes	Yes	Yes	Dhatla	115
a		c	Yes	a	b	c	Yes	a	c	b	b	b	Yes	Yes	Bansh Ketia	116
a	a	c	Yes	a	b	c	Yes	Yes	c	c	c	c	Yes	Yes	Raghunath Chak	117
Yes		c	Yes	Yes	b	c	Yes	a	c	b	b	b	Yes	Yes	Rampur	118
Yes	c	c	Yes	a	b	c	Yes	a	c	c	c	c	Yes	Yes	Chhata Pathar	119
b		c	Yes	b	c	c	Yes	Yes	c	c	c	Yes	Yes	Yes	Khagra	120

Availability of miscellaneous facilities (If amenities available code -Yes is given, If not available within the village , the distance range code viz; a for < 5 Kms, b for 5-10 Kms and c for 10+ kms of nearest place where facility is available is given).													Availability of electricity (Yes/No)			
Serial Number	Name of Village	ASHA (Accredited Social Health Activist)	Community centre with/without TV	Sports Field,	Sports Club / Recreation Centre	Cinema / Video Hall	Public Library	Public Reading Room	Newspaper Supply	Assembly Polling station	Birth & Death Registration Office	Power Supply for Domestic Use (ED)	Power Supply for Agricultural Use (EAG)	Power Supply for Commercial Use (EC)	Power Supply for All Uses (EA)	
1	2	88	89	90	91	92	93	94	95	96	97	98	99	100	101	
81	Dhekia	Yes	a	a	a	a	a	a	a	Yes	a	Yes	No	No	No	
82	Dulaltara	a	c	a	c	a	a	a	a	a	b	Yes	No	No	No	
83	Tentul Tikri	Yes	a	a	a	a	a	a	a	Yes	a	Yes	No	No	No	
84	Sat Deuli	Yes	c	Yes	c	c	a	a	Yes	Yes	a	Yes	No	No	No	
85	Ramjibanpur	a	c	a	c	a	a	a	a	a	b	Yes	No	No	No	
86	Pabra	Yes	Yes	Yes	Yes	Yes	Yes	Yes	Yes	Yes	Yes	Yes	No	Yes	No	
87	Chak Mushlia															
88	Chak Paruri	Yes	c	b	b	b	b	b	b	b	b	Yes	No	No	No	
89	Thana Dumar	Yes	c	a	a	a	a	a	a	a	Yes	Yes	No	No	No	
90	Beriathol	b	c	b	b	b	b	b	b	b	Yes	Yes	No	No	No	
91	Patdoha	Yes	Yes	Yes	Yes	Yes	b	b	a	Yes	b	Yes	No	No	No	
92	Niamatpur	a	a	a	a	a	a	a	a	a	a	Yes	No	No	No	
93	Bishjor	a	a	a	a	a	a	a	a	Yes	a	Yes	No	No	No	
94	Goradihi															
95	Pathardihi	Yes	a	a	a	a	a	a	a	a	a	Yes	No	No	No	
96	Krishnapur	Yes	a	a	a	a	a	a	a	Yes	a	Yes	No	No	No	
97	Dightor	Yes	Yes	Yes	Yes	b	b	b	Yes	Yes	b	Yes	Yes	Yes	Yes	
98	Bamnishala	Yes	a	a	a	a	a	a	a	a	a	Yes	Yes	Yes	Yes	
99	Kharbana	Yes	a	a	a	a	a	a	a	Yes	a	Yes	No	No	No	
100	Simladihi	Yes	Yes	Yes	b	b	Yes	Yes	Yes	Yes	Yes	Yes	No	No	No	
101	Baghadabar	Yes	Yes	a	a	a	a	a	a	Yes	a	Yes	Yes	Yes	Yes	
102	Jahur Bana	a	Yes	Yes	c	b	Yes	a	a	a	b	Yes	No	No	No	
103	Fatepur	a	c	c	c	c	a	c	a	a	a	Yes	No	No	No	
104	Amjhor	a	Yes	Yes	Yes	a	a	Yes	a	a	a	Yes	No	No	No	
105	Murlu	Yes	a	a	a	a	a	a	Yes	Yes	a	Yes	No	Yes	No	
106	Shiarbedia	Yes	Yes	Yes	b	b	b	b	Yes	Yes	b	Yes	No	Yes	No	
107	Jhanka	Yes	a	a	a	a	a	a	Yes	Yes	a	Yes	No	Yes	No	
108	Saltora	Yes	Yes	Yes	Yes	Yes	Yes	Yes	Yes	Yes	Yes	Yes	Yes	Yes	Yes	
109	Ledapalash	Yes	a	Yes	a	a	a	a	a	Yes	a	Yes	Yes	Yes	Yes	
110	Sebapur	Yes	a	a	b	b	b	b	a	Yes	b	Yes	No	No	No	
111	Mauchuria	Yes	b	b	b	b	b	b	Yes	a	b	Yes	No	No	No	
112	Shyampur	Yes	Yes	Yes	b	b	b	b	Yes	Yes	b	Yes	Yes	Yes	Yes	
113	Telidihi	Yes	Yes	Yes	Yes	Yes	Yes	Yes	a	Yes	a	Yes	No	No	No	
114	Binoddihi	a	b	a	b	c	b	b	Yes	a	a	Yes	No	No	No	
115	Dhatla	Yes	Yes	Yes	Yes	Yes	Yes	Yes	Yes	Yes	Yes	Yes	No	No	No	
116	Bansh Ketia	Yes	b	a	b	c	b	b	Yes	a	b	Yes	No	No	No	
117	Raghunath Chak	a	a	a	c	c	b	b	Yes	a	a	Yes	No	No	No	
118	Rampur	Yes	b	Yes	b	c	b	b	Yes	Yes	b	Yes	No	Yes	No	
119	Chhata Pathar	a	b	a	b	c	c	c	Yes	Yes	b	Yes	No	Yes	No	
120	Khagra	Yes	c	c	c	c	c	c	c	c	Yes	Yes	No	No	No	

Nearest Town		Land Use							
		Area under different types of land use (in hectares rounded up to one decimal place)							
Name	Distance range code i.e. a for < 5 Kms, b for 5-10 Kms and c for 10+ kms .	Forests	Area under Non-agricultural Uses	Barren and Un-cultivable land	Permanent Pastures and Other Grazing Lands	Land Under Miscellaneous Tree Crops etc.	Culturable Waste Land	Name of Village	Serial Number
102	103	104	105	106	107	108	109	2	1
RANIGANJ	a	28	107	0	0	0	0	Dhekia	81
RANIGANJ	a	0	16	0	0	0	0	Dulaltara	82
RANIGANJ	a	0	125.5	0	0	0	0	Tentul Tikri	83
RANIGANG	a	0	33.6	0	0	0	0	Sat Deuli	84
RANIGANJ	a	0	73.9	0	0	0	0	Ramjibanpur	85
RANIGANJ	a	0	361.4	0	0	0	0	Pabra	86
		0	26.2	0	0	0	0	Chak Mushlia	87
RANIGANJ	a	0	56.4	0	0	0	0	Chak Paruri	88
RANIGANJ	a	3.2	29.7	0	0	0	0	Thana Dumar	89
RANIGANJ	a	0	11	0	0	0	0	Beriathol	90
RANIGANJ	a	0	32.5	0	0	0	8.1	Patdoha	91
RANIGANJ	a	0	39.9	0	0	0	0	Niamatpur	92
RANIGANJ	a	0	65.9	0	0	0	0	Bishjor	93
		0	70.5	0	0	0	0	Goradihi	94
RANIGANJ	a	0	41	0	0	0	0	Pathardihi	95
RANJITPUR	a	0	204.8	0	0	0	0	Krishnapur	96
RANIJANG	a	115	98.8	0	0	0	0	Dightor	97
RANIGANJ	a	111.3	15.1	0	0	0	0	Bamnishala	98
RANIGANJ	a	42	44	0	0	0	0	Kharbana	99
BURNPUR	a	38	56.2	0	0	0	0	Simladihi	100
RANIGANJ	a	0	99.1	0	0	0	0	Baghadabar	101
BURNPUR	a	0	32.8	0	0	0	0	Jahur Bana	102
BURNPUR	a	26.1	52.1	0	0	0	0	Fatepur	103
BURNPUR	a	11.1	19.8	0	0	0	8	Amjhor	104
RANIGANJ	a	551.5	26.8	0	0	0	0	Murlu	105
RANIGANJ	a	573.6	64	0	0	0	0	Shiarbedia	106
RANIGUNJ	a	0	160.3	0	0	0	0	Jhanka	107
RANIGANJ	a	131.5	121.2	0	0	0	0	Saltora	108
RANIGANJ	a	34.4	115.4	0	0	0	0	Ledapalash	109
RANIGANJ	a	0	89.9	0	0	0	0	Sebapur	110
RANIGANJ	a	0	52.3	0	0	0	0	Mauchuria	111
RANIGANJ	a	0	255.4	0	0	0	0	Shyampur	112
RANIGANJ	a	0	32	0	0	0	0	Telidihi	113
RANIGANJ	a	0	9	0	0	0	0	Binoddihi	114
RANIGANJ	a	0	257.1	0	0	0	0	Dhatla	115
RANIGANJ	a	6	29.7	0	0	0	0	Bansh Ketia	116
RANIGANJ	a	0	31.6	0	0	0	0	Raghunath Chak	117
RANIGANJ	a	0	68.8	0	0	0	0	Rampur	118
RANIGANJ	a	0	67.6	0	0	0	0	Chhata Pathar	119
RANIGANJ	a	0	52.8	0	0	0	0	Khagra	120

Land Use												
Area under different types of land use (in hectares rounded up to one decimal place)							Area irrigated by source (in hectare).					
Serial Number	Name of Village	Fallow lands other than current fallows	Current Fallows	Net Area Sown	Total Irrigated Land Area	Total Un-irrigated Land Area	Canals (C)	Wells/Tube-wells(W/TW)	Tanks/Lakes(T/L)	Water Falls(WF)	Others(O)	
1	2	110	111	112	113	114	115	116	117	118	119	
81	Dhekia	0	0	137.5	17	120.5	0	0	17	0	0	
82	Dulaltara	0	0	21.6	2	19.6	0	0	2	0	0	
83	Tentul Tikri	0	0	120	30	90	0	0	30	0	0	
84	Sat Deuli	0	0	85	25	60	0	0	25	0	0	
85	Ramjibanpur	0	0	131.9	91.4	40.5	0	0	91.4	0	0	
86	Pabra	0	0	468.4	20.7	447.7	0	0	20.7	0	0	
87	Chak Mushlia	0	0	19.7	2	17.7	0	0	2	0	0	
88	Chak Paruri	0	0	102.4	81.8	20.5	0	0	5.2	0	76.6	
89	Thana Dumar	0	0	59.6	8.1	51.5	0	0	8.1	0	0	
90	Beriat hol	0	0	48.8	7	41.8	0	0	7	0	0	
91	Patdoha	0	0	451.4	57.2	394.1	0	0	57.2	0	0	
92	Niamatpur	0	0	107	10	97	0	0	10	0	0	
93	Bishjor	0	0	149	27	122	0	0	27	0	0	
94	Goradihi	0	0	71.2	16.5	54.7	0	0	16.5	0	0	
95	Pathardihi	0	0	117.4	7	110.4	0	0	7	0	0	
96	Krishnapur	0	0	224	6	218	0	0	6	0	0	
97	Dightor	0	0	137.6	40	97.6	0	0	40	0	0	
98	Bamnishala	0	0	7.2	6	1.2	0	0	6	0	0	
99	Kharbana	0	0	121.8	28	93.8	0	0	8	0	20	
100	Simladihi	0	0	126.4	49.1	77.3	0	0	15.4	0	33.8	
101	Baghadabar	0	0	73	30	43	0	0	30	0	0	
102	Jahur Bana	0	0	73.7	36.9	36.9	0	0	36.9	0	0	
103	Fatepur	0	0	61.8	1.3	60.4	0	0	1.3	0	0	
104	Amjhor	0	0	41.7	14.5	27.2	0	0	14.5	0	0	
105	Murlu	0	0	71.8	1.5	70.4	0	0	1.5	0	0	
106	Shiarbedia	0	0	247.6	93.1	154.5	0	0	93.1	0	0	
107	Jhanka	0	0	80.2	40	40.2	0	0	40	0	0	
108	Saltora	0	0	67.8	20	47.8	0	0	20	0	0	
109	Ledapalash	0	0	106.8	40	66.8	0	0	40	0	0	
110	Sebapur	0	0	50.9	33.8	17.2	0	0	33.8	0	0	
111	Mauchuria	0	0	189.9	10	179.9	0	0	10	0	0	
112	Shyampur	0	0	288.6	117.5	171.2	0	0	117.5	0	0	
113	Telidih	0	0	105.6	59.4	46.2	0	0	49.4	0	10	
114	Binodih	0	0	21.2	12	9.2	0	12	0	0	0	
115	Dhatla	0	0	145.2	65.3	79.9	0	0	0	0	65.3	
116	Bansh Ketia	0	0	132.5	38.3	94.2	0	0	38.3	0	0	
117	Raghunath Chak	0	0	44.9	40.8	4.1	0	0	40.8	0	0	
118	Rampur	0	0	112	56.8	55.2	0	0	56.8	0	0	
119	Chhata Pathar	0	0	177.9	40.8	137.1	0	0	40.8	0	0	
120	Khagra	0	0	50	32	18	0	0	32	0	0	

Name of three most important commodities manufactured			Name of Village	Serial Number
First	Second	Third		
120	121	122	2	1

			Dhekia	81
			Dulaltara	82
			Tentul Tikri	83
			Sat Deuli	84
			Ramjibanpur	85
			Pabra	86
			Chak Mushlia	87
			Chak Paruri	88
			Thana Dumar	89
			Beriathol	90
			Patdoha	91
			Niamatpur	92
			Bishjor	93
			Goradihi	94
			Pathardihi	95
			Krishnapur	96
			Dightor	97
			Bamnishala	98
			Kharbana	99
			Simladihi	100
			Baghadabar	101
			Jahur Bana	102
			Fatepur	103
			Amjhor	104
Tali Factory			Murlu	105
			Shiarbedia	106
			Jhanka	107
			Saltora	108
Earthen Pots			Ledapalash	109
			Sebapur	110
			Mauchuria	111
			Shyampur	112
			Telidihi	113
			Binoddihi	114
			Dhatla	115
			Bansh Ketia	116
			Raghunath Chak	117
			Rampur	118
			Chhata Pathar	119
			Khagra	120

Census of India 2011
Amenities and Land use

Name of District:-Bankura

Name of CD Block:-Saltora

Serial Number	Name of Village	Location code no.	Total area of the village (in hectares rounded up to one decimal place)	Total population (2011 census)	Number of households (2011 census)	Number of educational amenities available in village , the distance range code viz; a for 0-5 kms, b for 5-10 kms, c for 10+ kms of nearest place where facility is available							
						Pre-Primary school (PP)	Primary school (P)	Middle school (M)	Secondary School (S)	Senior Secondary school (SS)	Degree college of arts, science & commerce (ASC)	Engineering college(EC)	Medical college (MC)
1	2	3	4	5	6	7	8	9	10	11	12	13	14
121	Pirrabaid Dholar Bandh	326072	285.3	426	85	1	1	a	a		c		
122	Alunia	326073	168.2	1187	243	1	1	a	a	a			
123	Shalroha	326074	414.4	1552	409	1	1	1	a	c			
124	Belekuri	326075	216.4	937	201	1	1	c	c	c			
125	Nimra	326076	170.5	1445	278	4	4	c	c	c	c		
126	Demramol	326077	82.2	633	133	2	2	1	c	c	c		
127	Katabaid	326078	178.2	1665	398	1	1	1	c	c	c		
128	Sukabad	326079	161	357	100	1	1	a	a	b	c	c	c
129	Damodarpur	326080	88	295	63	1	1	a	a		c		
130	Ranipur	326081	179.6	678	132	1	1	a	a	b	c	c	a
131	Manipur	326082	61.4	68	15	c	a		a	a	c		
132	Tilabaid	326083	357.9	1024	210	2	2	1	a	a	c	c	c
133	Majura Kundi	326084	116	355	73	a	a	a	a	a	c	c	c
134	Raj Bandh	326085	140.5	359	81	1	1	b	b	b	b	c	c
135	Moulahir	326086	75.5	388	78	1	1	a	a	a	c	c	c
136	Belebad	326087	212.1	1398	295	1	1	a	a	a	c	c	c
137	Kanuri	326088	346	2187	445	4	4	1	a	a	b	c	c
138	Got	326089	89.3	1028	216			a	a	a	b	c	c
139	Chaubata	326090	359.8	1035	218	2	2	a	a	b	b	c	c
140	Gogra	326091	461.5	1991	422	2	2	1	1	1	c	c	c
141	Latulia	326092	124.2	447	87	a	a	a	a	b	c	c	c
142	Lechhera	326093	137.3	555	123	1	1	a	a	b	c	c	c
143	Adhuri	326094	407	1226	244	2	1	a	a	b	c	c	c
144	Jadabpur	326095	354.2	453	101	1	1	1	b	b	c	c	
145	Haroka	326096	271.2	1660	368	1	1	a	a	b	c	c	c
146	Madhabpur	326097	105	187	43	b	b	b	b	b	c	c	c
147	Kultuka	326098	253	1410	287	1	1	a	a	b	c	c	c
148	Murgadoba	326099	79.3	0	0								
149	Boja Pathar	326100	150.3	733	154	2	2	1	a	a	c	c	c
150	Bhodadi	326101	39	0	0								
151	Barkona	326102	473.1	2462	564	1	1	a	a	a	c	c	c
152	Lakshmanpur	326103	170.8	545	106	2	1	a	a	a	c	c	c
153	Dhapali	326104	203.6	967	201	1	1	a	a	a	c	c	c
154	Khatmara	326105	263.8	566	91	2	2	1	1	b	c	c	c
155	Karkata	326106	135.1	397	79	1	1	b	b	b	c	c	c
156	Netkamla	326107	346.9	1253	271	1	1	a	a	a	c	c	c
157	Chandra	326108	154.6	1157	247	1	1	1	1	1	c	c	c
Block T O T A L :			31262.5	135980	28115	194	189	37	18	12	1	0	0

- Village Directory

(As in 2009)

Location CodeNo:-339

Location CodeNo:-0203

le. (If not available within the < 5 Kms, b for 5-10 Kms and c if facility is available is given).															Number of Medical Amenities available. (If not available within the village , the distance range code viz; a for < 5 Kms, b for 5-10 Kms and c for 10+ kms of nearest place where facility is available is given).															Name of Village	Serial Number																																																																																																																																																																																																																																														
15	16	17	18	19	20	21	22	23	24	25	26	27	28	29	30	31	21	22	23	24	25	26	27	28	29	30	31																																																																																																																																																																																																																																																		
Management institute (MI)	Polytechnic (Pt)	Vocational training school /ITI	Non-formal training centre (NFTC)	Special school for disabled (SSD)	Others (specify)	Community health centre (CHC)	Primary health centre (PHC)	Primary health sub centre (PHS)	Maternity and child welfare centre (MCW)	T.B. clinic (TBC)	Hospital-allopathic (HA)	Hospital-alternative medicine (HO)	Dispensary (D)	Veterinary hospital (VH)	Mobile health clinic (MHC)	Family welfare centre (FWC)																																																																																																																																																																																																																																																													
						c	c	a	c	c	c	c	c	c	c	c	Pirrabaid Dholar Bandh	121																																																																																																																																																																																																																																																											
						c	c	a	c	c	c	c	c	c	c	c	Alunia	122																																																																																																																																																																																																																																																											
						c	c	c	c	c	c	c	c	c	c	c	Shalroha	123																																																																																																																																																																																																																																																											
																	Belekuri	124																																																																																																																																																																																																																																																											
																	Nimra	125																																																																																																																																																																																																																																																											
																	Demramol	126																																																																																																																																																																																																																																																											
																	Katabaid	127																																																																																																																																																																																																																																																											
c	c					c		1	c	c	c	b	c				Sukabad	128																																																																																																																																																																																																																																																											
		a															Damodarpur	129																																																																																																																																																																																																																																																											
c	c					c	c	c	c	c	c	a	b	c			Ranipur	130																																																																																																																																																																																																																																																											
																	Manipur	131																																																																																																																																																																																																																																																											
	c	c		c	2	c	c	a	a	c	c		a	c	c	a	Tilabaid	132																																																																																																																																																																																																																																																											
	c	c		c		c	c	a	a	c	c		a	c	c	a	Majura Kundi	133																																																																																																																																																																																																																																																											
c	c	c		c		c	b	a	b	b	c	c	c	a	b	a	Raj Bandh	134																																																																																																																																																																																																																																																											
	c	c		c		c	c	a	a	c	c		a	c	c	a	Moulahir	135																																																																																																																																																																																																																																																											
	c	c		c		c	c	a	a	c	c		a		c	a	Belebad	136																																																																																																																																																																																																																																																											
		c				b	a	1		c			1	a			Kanuri	137																																																																																																																																																																																																																																																											
c	c	c		c		b	a	a	b	b	c		a	a	a	a	Got	138																																																																																																																																																																																																																																																											
	c	b		c		c	a	a	c	c	c	c	b	b	c	c	Chaubata	139																																																																																																																																																																																																																																																											
		c		c				1	1	c	c	c	c	b	b	c	Gogra	140																																																																																																																																																																																																																																																											
c		b		c			a	a	c	c	c	c	b	b	c	c	Latulia	141																																																																																																																																																																																																																																																											
c		b		c			a	a	c	c	c	c	b	b	c	c	Lechhera	142																																																																																																																																																																																																																																																											
	c	b		c			a	a	c	c	c	c	b	b	c	c	Adhuri	143																																																																																																																																																																																																																																																											
	c	b		c		c	c	c	c	c							Jadabpur	144																																																																																																																																																																																																																																																											
	c	b		c			a	a	c	c	c	c	b	b	c	c	Haroka	145																																																																																																																																																																																																																																																											
	c	c		c			a	a	c	c	c	c	b	b	c	c	Madhabpur	146																																																																																																																																																																																																																																																											
	c	b		c		c	a	b	c	c	c	c	a	b	c	c	Kultuka	147																																																																																																																																																																																																																																																											
																	Murgadoba	148																																																																																																																																																																																																																																																											
	c	c		c		c	c	a	a	c	c		a	c	c	a	Boja Pathar	149																																																																																																																																																																																																																																																											
																	Bhodadi	150																																																																																																																																																																																																																																																											
	c	c		c		c	c	1	1	c	c		a	c	c	1	Barkona	151																																																																																																																																																																																																																																																											
c	c	a		c		b	b	b	c	c	c	c	1	b	c	c	Lakshmanpur	152																																																																																																																																																																																																																																																											
	c	a		c		c	b	a	c	c	c	c	a	a	c	c	Dhapali	153																																																																																																																																																																																																																																																											
	c	b		c			c	b	c	c	c	c	a	b	a	c	Khatmara	154																																																																																																																																																																																																																																																											
	c	b		c		c	a	a	c	c	c	c	b	b	c	c	Karkata	155																																																																																																																																																																																																																																																											
c		a		c			c	1	c	c	c	c	c	a	c	c	Netkamla	156																																																																																																																																																																																																																																																											
	c	1		c		b	a	c	c	c	c	c	a	1	c	c	Chandra	157																																																																																																																																																																																																																																																											
0															0															1															0															0															3															0															4															17															9															4															2															0															5															3															1															5															: Block TOTAL														

Serial Number	Name of Village	Number of Non-Government Medical Amenities available.							Availability of drinking water - Yes / No							
		Charitable non Govt. hospital/Nursing home.	Medical practitioner with MBBS Degree	Medical practitioner with other degree	Medical practitioner with no degree	Traditional practitioner and faith healer .	Medicine Shop	Others	Tap water (Treated/Untreated)	Well water (Covered / Uncovered well)	Hand Pump	Tube wells /Bore well	Spring	River / Canal	Tank / Pond / Lake	Others
1	2	32	33	34	35	36	37	38	39	40	41	42	43	44	45	46
121	Pirrabaid Dholar Bandh	0	0	0	0	0	0	0	No	Yes	No	Yes	No	No	No	No
122	Alunia	0	0	0	0	0	0	0	No	Yes	No	Yes	No	No	No	No
123	Shalroha	0	0	0	0	0	0	0	No	Yes	No	Yes	No	No	No	No
124	Belekuri	0	0	0	0	0	0	0	No	Yes	No	No	No	No	Yes	No
125	Nimra	0	0	0	0	0	0	0	No	Yes	No	No	No	Yes	No	No
126	Demramol	0	0	0	0	0	0	0	No	Yes	No	No	No	No	Yes	No
127	Katabaid	0	0	0	0	0	0	0	No	Yes	No	No	No	No	Yes	No
128	Sukabad	0	0	0	0	0	0	0	No	Yes	No	Yes	No	No	Yes	No
129	Damodarpur	0	0	0	0	0	0	0	No	Yes	No	Yes	No	No	Yes	No
130	Ranipur	0	0	0	0	0	0	0	No	Yes	No	Yes	No	No	Yes	No
131	Manipur	0	0	0	0	0	0	0	No	Yes	No	Yes	No	No	Yes	No
132	Tilabaid	0	0	0	0	0	0	0	No	Yes	Yes	No	No	No	Yes	No
133	Majura Kundi	0	0	0	1	0	0	0	No	Yes	Yes	No	No	No	Yes	No
134	Raj Bandh	0	0	0	0	0	0	0	No	Yes	Yes	No	No	No	Yes	No
135	Moulahir	0	0	0	0	0	0	0	No	Yes	Yes	No	No	No	Yes	No
136	Belebad	0	0	0	1	0	0	0	No	Yes	Yes	No	No	No	Yes	No
137	Kanuri	0	0	1	0	0	0	0	No	Yes	Yes	No	No	No	Yes	No
138	Got	0	0	0	1	0	0	0	No	Yes	Yes	No	No	No	Yes	No
139	Chaubata	0	0	0	0	0	0	0	No	Yes	No	Yes	No	No	Yes	No
140	Gogra	0	0	0	0	0	0	0	No	Yes	No	No	No	No	Yes	No
141	Latulia	0	0	0	0	0	0	0	No	Yes	No	Yes	No	No	Yes	No
142	Lechhera	0	0	0	1	0	1	0	No	Yes	No	Yes	No	No	Yes	No
143	Adhuri	0	0	0	0	0	0	0	No	Yes	No	Yes	No	No	Yes	No
144	Jadabpur	0	0	0	0	0	0	0	No	Yes	No	Yes	No	No	Yes	No
145	Haroka	0	0	0	0	0	0	0	No	Yes	No	Yes	No	No	Yes	No
146	Madhabpur	0	0	0	0	0	0	0	No	Yes	No	Yes	No	No	Yes	No
147	Kultuka	0	0	0	1	0	0	0	No	Yes	No	Yes	No	No	Yes	No
148	Murgadoba															
149	Boja Pathar	0	0	0	1	0	0	0	No	Yes	Yes	No	No	No	Yes	No
150	Bhodadi															
151	Barkona	0	0	0	1	0	0	0	No	Yes	Yes	Yes	No	No	Yes	No
152	Lakshmanpur	0	0	0	0	0	2	0	No	Yes	No	Yes	No	No	Yes	No
153	Dhapali	0	0	0	0	0	0	0	No	Yes	No	Yes	No	No	Yes	No
154	Khatmara	0	0	0	0	0	0	0	No	Yes	No	Yes	No	No	Yes	No
155	Karkata	0	0	0	0	0	0	0	No	Yes	No	Yes	No	No	Yes	No
156	Netkamla	0	0	0	0	0	0	0	No	Yes	No	Yes	No	No	Yes	No
157	Chandra	0	0	0	0	0	0	0	No	Yes	No	Yes	No	No	Yes	No
Block T O T A L :		0	4	12	35	2	24	0	9	139	94	43	0	6	113	3

Availability of toilet & others Yes / No				Communication and transport facilities (If amenities available code -Yes is given except for Village Pin Code ,If not available within the village , the distance range code viz; a for < 5 Kms, b for 5-10 Kms and c for 10+ kms of nearest place where facility is available is given).									
Community toilet including bath.	Community toilet excluding bath.	Rural sanitary mart or sanitary hardware outlet available near the village.	Community bio- gas or recycle of waste for productive use.	Post office(PO)	Sub post office (SPO)	Post & Telegraph office (P&TO)	Village Pin Code	Telephones (Land lines)	Public call office (PCO)	Mobile phone coverage	Name of Village	Serial Number	
47	48	49	50	51	52	53	54	55	56	57	2	1	
No	No	No	No	a	c	c	722158	c	c	c	Pirrabaid Dholar Bandh	121	
No	No	No	No	a	a	c	722158	c	c	c	Alunia	122	
No	No	No	No	Yes	c	c	722133	c	c	c	Shalroha	123	
No	No	No	No	b	b	c	722143	c	c	c	Belekuri	124	
No	No	No	No	a	c	c	722158	c	c	c	Nimra	125	
No	No	No	No	a	c	c	722158	c	c	c	Demramol	126	
No	No	No	No	a	c	c	722158	c	c	c	Katabaid	127	
No	No	No	No	a	c	c	722158	Yes	c	c	Sukabad	128	
No	No	No	No	a	c	c	722158	c	a	a	Damodarpur	129	
No	No	No	No	a	b	b		Yes	c	c	Ranipur	130	
No	No	No	No	a	b	c	722133	c	a	a	Manipur	131	
No	No	Yes	No	a	c	c	722178	a	a	Yes	Tilabaid	132	
No	No	Yes	No	a	c	c	722158	a	a	Yes	Majura Kundi	133	
No	No	No	No	b	a	b	722158	b	b	Yes	Raj Bandh	134	
No	No	Yes	No	a	c	c	722158	a	a	Yes	Moulahir	135	
No	No	Yes	No	a	c	c	722158	a	a	Yes	Belebad	136	
No	No	Yes	No	b	Yes	c	722158	b	b	Yes	Kanuri	137	
No	No	No	Yes	b	a	b	722158	b	b	Yes	Got	138	
No	No	No	No	a	b	c	722158	a	b	Yes	Chaubata	139	
No	No	Yes	No	Yes	c	c	722137	Yes	c	Yes	Gogra	140	
No	No	Yes	No	a	c	c	722158	Yes	a	Yes	Latulia	141	
No	No	Yes	No	a	c	c	722158	Yes	Yes	Yes	Lechhera	142	
No	No	Yes	No	a	c	c	722158	a	a	Yes	Adhuri	143	
No	No	No	No	a		c	722158	b	a	Yes	Jadabpur	144	
No	No	Yes	No	a	c	c	722158	Yes	Yes	Yes	Haroka	145	
No	No	Yes	No	a	c	c	722158	a	a	Yes	Madhabpur	146	
No	No	Yes	No	Yes	c	c	722133	a	a	Yes	Kultuka	147	
											Murgadoba	148	
No	No	Yes	No	a	c	c	722158	a	a	Yes	Boja Pathar	149	
											Bhodadi	150	
No	No	Yes	No	Yes	c	c	722133	a	a	Yes	Barkona	151	
No	No	Yes	No	a	c	c	722158	Yes	Yes	Yes	Lakshmanpur	152	
No	No	Yes	No	a	c	c	722158	Yes	Yes	Yes	Dhapali	153	
No	No	Yes	No	a	c	c	722158	a	a	Yes	Khatmara	154	
No	No	Yes	No	a	c	c	722158	a	a	Yes	Karkata	155	
No	No	No	No	a	c	a	722158	a	a	Yes	Netkamla	156	
No	No	Yes	No	Yes	c	c	722158	Yes	Yes	Yes	Chandra	157	
1	1	33	3	12	7	0	141	24	21	117	: Block T O T A L		

Communication and transport facilities (If amenities available code -Yes is given except for Village Pin Code ,If not available within the village , the distance range code viz; a for < 5 Kms, b for 5-10 Kms and c for 10+ kms of nearest place where facility is available is given).													Village connected to highway (If amenities available code viz; a for < 5 Kms, b for 5-10 Kms and c for 10+ kms of nearest place where facility is available is given).			
Serial Number	Name of Village	Internet cafes/ Common service centre (CSC)	Private courier facility	Bus service (Public & Private)	Railway stations	Auto/Modified Autos	Taxis and Vans	Tractors	Cycle-pulled rickshaws(Manual & Machine driven)	Carts driven by animals	Sea /River ferry service	Connected to national highway(NH)	Connected to state highway(SH)	Connected to major district road (MDR)	Connected to others district road	Pucca roads
1	2	58	59	60	61	62	63	64	65	66	67	68	69	70	71	72
121	Pirrabaid Dholar Bandh	c	c	a	c	c	c	c	a	Yes	c	c	c	c	b	a
122	Alunia	c	c	a	c	a	a	a	b	Yes	c	c	c	a	a	a
123	Shalroha	c	c	b	c	c	c	c	a	Yes	c	c	c	a	a	a
124	Belekuri	c	c	a	c	c	c	c	a	a	c	c	c	Yes	a	a
125	Nimra	c	c	a	c	c	c	c	a	b	c	c	c	a	a	a
126	Demramol	c	c	a	c	c	c	c	a	Yes	c	c	c	Yes	a	a
127	Katabaid	c	c	a	c	c	a	a	a	Yes	c	c	c	Yes	Yes	Yes
128	Sukabad	c	c	Yes	c	b	Yes	Yes	b	Yes	c	c	c	c	c	Yes
129	Damodarpur	b	c	a	c	a	a	a	a	a	c	c	c	a	a	a
130	Ranipur	c	c	Yes	c	c	Yes	Yes	a	Yes	c	c	c	Yes	c	Yes
131	Manipur	c	c	a	c	c	a	a	a	Yes	c	c	c	Yes	Yes	Yes
132	Tilabaid	c	c	a	c	a	a	a	a	Yes	c	c	c	c	a	a
133	Majura Kundi	c	c	a	c	a	a	a	a	Yes	c	c	c	c	a	a
134	Raj Bandh	a	c	a	c	b	b	a	a	Yes	c	c	b	c	c	a
135	Moulahir	c	c	Yes	c	a	a	a	a	Yes	c	c	c	c	a	a
136	Belebad	c	c	a	c	Yes	a	Yes	a	Yes	c	c	c	c	a	a
137	Kanuri	Yes	c	Yes	c	Yes	Yes	b	a	Yes	c		a	a		a
138	Got	a	c	Yes	c	Yes	Yes	b	a	Yes	c	c	a	a	c	a
139	Chaubata	b	b	a	c	b	Yes	a	a	Yes	c	c	c	b	a	a
140	Gogra	c	c	Yes	c	c	Yes	Yes	a	Yes	c	c	c	b	Yes	Yes
141	Latulia	c	c	a	c	c	Yes	a	a	Yes	c	c	c	b	a	a
142	Lechhera	c	c	Yes	c	c	a	Yes	a	Yes	c	c	c	b	a	Yes
143	Adhuri	c	c	Yes	c	c	a	a	b	Yes	c	c	c	b	Yes	Yes
144	Jadabpur	c	b	Yes	c	c	c	b	a	Yes	c	c	c	b	Yes	a
145	Haroka	c	c	Yes	c	c	Yes	Yes	a	Yes	c	c	c	b	Yes	b
146	Madhabpur	c	c	a	c	c	a	a	b	Yes	c	c	c	b	a	a
147	Kultuka	c	c	Yes	c	a	a	Yes	a	Yes	c	c	c	a	a	a
148	Murgadoba															
149	Boja Pathar	c	c	Yes	c	a	a	Yes	a	Yes	c	c	c	c	a	a
150	Bhodadi															
151	Barkona	c	c	Yes	c	a	Yes	Yes	Yes	Yes	c	c	c	Yes	a	a
152	Lakshmanpur	Yes	c	Yes	c	Yes	Yes	Yes	Yes	Yes	c	c	c	Yes	Yes	Yes
153	Dhapali	c	c	Yes	c	c	Yes	Yes	Yes	Yes	c	c	c	Yes	Yes	Yes
154	Khatmara	c	c	a	c	a	a	a	a	Yes	c	c	c	a	Yes	a
155	Karkata	c	c	a	c	b	a	a	a	Yes	c	c	c	b	a	a
156	Netkamla	b	b	b	b	a	Yes	a	a	Yes	c	c	c	b	a	a
157	Chandra	c	c	Yes	c	c	Yes	Yes	Yes	Yes	c	c	c	Yes	Yes	a
Block T O T A L :		3	0	48	1	16	41	48	22	136	5	0	0	32	35	40

ys,village roads, banks & credit societies :-Yes is given, If not available within the code viz; a for < 5 Kms, b for 5-10 Kms place where facility is available is given).													Availability of miscellaneous facilities (If amenities available code -Yes is given, If not available within the village , the distance range code viz; a for < 5 Kms, b for 5-10 Kms and c for 10+ kms of nearest place where facility is available is given).			
Kutcha roads	Water bounded macadam(WBM) roads	Navigable waterway (river/canal)(NW)	Footpaths (FP)	Commercial & Co-operative Banks	ATM	Agricultural Credit Societies	Self-Help Group (SHG)	Public distribution system (PDS) shop	Mandis / Regular market	Weekly Haat	Agricultural marketing society	Integrated Child Development Scheme (Nutritional Centres)	Anganwadi Centre (Nutritional Centres)	Others (Nutritional Centres)	Name of Village	Serial Number
73	74	75	76	77	78	79	80	81	82	83	84	85	86	87		1
a		c	c	c	c	c	Yes	b	c	b	a	c	Yes	Yes	Pirrabaid Dholar Bandh	121
b		c	Yes			c	Yes	a	c	b	c	Yes	Yes	Yes	Alunia	122
a	a	c	Yes	b	c	c	Yes	Yes	c	b	c	c	c	Yes	Shalroha	123
Yes				b	c	c	Yes	c	c	c	c	c	Yes	Yes	Belekuri	124
a			Yes	c	c	c	Yes	a	c	Yes	c	c	Yes	Yes	Nimra	125
Yes		c	a	c	c	c	Yes	a	c	b	c	c	Yes	Yes	Demramol	126
Yes		c	Yes	c	c	c	Yes	Yes	c	a	c	c	Yes	c	Katabaid	127
Yes	c	c	c	c	c	c	Yes	Yes	c	b	c	c	Yes	Yes	Sukabad	128
Yes		c		c	c	c	Yes	a	c	b	c	c	Yes	c	Damodarpur	129
Yes	c	c		c	c	c	Yes	a	c	b	c	Yes	Yes	b	Ranipur	130
Yes				c	c	c	Yes	a	c	a	c	c	Yes	c	Manipur	131
Yes	a	c	Yes	a	c	c	Yes	a	c	c	c	c	Yes	Yes	Tilabaid	132
Yes	a	c	Yes	a	c	c	Yes	a	c	c	c	c	Yes	Yes	Majura Kundi	133
Yes	Yes	c	Yes	a	c	c	Yes	a	c	b	b	b	Yes	Yes	Raj Bandh	134
Yes	a	c	Yes	a	c	c	Yes	a	c	c	c	c	Yes	Yes	Moulahir	135
Yes	a	c	Yes			c	Yes	Yes	c	c	c	c	Yes	Yes	Belebad	136
Yes			Yes		c	c	Yes	Yes	c	a	Yes	b	Yes	Yes	Kanuri	137
Yes		c	Yes		c	c	Yes	Yes	c	b	b	b	Yes	Yes	Got	138
Yes	a	c	Yes	a	c	c	Yes	Yes	b	a	c	b	Yes	Yes	Chaubata	139
Yes	Yes	c	Yes	a	c	c	Yes	Yes	c	Yes	c	c	Yes	Yes	Gogra	140
a			Yes	a	c	c	Yes	a	c	a	c	c	Yes	Yes	Latulia	141
a	a		Yes	Yes	c	c	Yes	a	c	a	Yes	c	Yes	Yes	Lechhera	142
Yes	a		Yes	a	c	c	Yes	Yes	c	a	c	c	Yes	Yes	Adhuri	143
a		c	c		c	c	Yes	Yes	c	Yes	Yes	c	Yes	c	Jadabpur	144
Yes	Yes	c	Yes	a	c	c	Yes	Yes	Yes	a	c	c	Yes	Yes	Haroka	145
Yes	Yes			b	c	c	Yes	a	c	a	c	Yes	Yes	Yes	Madhabpur	146
Yes	a		Yes	a	c	c	Yes	Yes	c	a	c	c	Yes	Yes	Kultuka	147
															Murgadoba	148
Yes	a	c	Yes	a	c	c	Yes	Yes	c	c	c	c	Yes	Yes	Boja Pathar	149
															Bhodadi	150
Yes	a	c	Yes	b	c	c	Yes	Yes	c	c	c	c	Yes	Yes	Barkona	151
Yes	b			a	c	c	Yes	a	Yes	Yes	c	c	Yes	Yes	Lakshmanpur	152
Yes	Yes	c	c	b	c	c	Yes	Yes	c	b	c	c	Yes	Yes	Dhapali	153
Yes	Yes	c	c	b	c	c	Yes	a	c	b	c	c	Yes	Yes	Khatmara	154
a	b			b	c	c	Yes	a	c	b	c	c	Yes	Yes	Karkata	155
Yes	a	c	Yes	a	c	c	Yes	Yes	c	b	c	c	Yes	Yes	Netkamla	156
Yes	Yes	c	Yes	b	c	c	Yes	a	Yes	b	c	c	Yes	Yes	Chandra	157
107	30	7	93	7	0	0	140	65	9	17	36	33	140	137	: Block T O T A L	

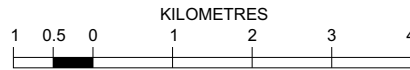
Availability of miscellaneous facilities (If amenities available code -Yes is given, If not available within the village , the distance range code viz; a for < 5 Kms, b for 5-10 Kms and c for 10+ kms of nearest place where facility is available is given).												Availability of electricity (Yes/No)			
Serial Number	Name of Village	ASHA (Accredited Social Health Activist)	Community centre with/without TV	Sports Field,	Sports Club / Recreation Centre	Cinema / Video Hall	Public Library	Public Reading Room	Newspaper Supply	Assembly Polling station	Birth & Death Registration Office	Power Supply for Domestic Use (ED)	Power Supply for Agricultural Use (EAG)	Power Supply for Commercial Use (EC)	Power Supply for All Uses (EA)
1	2	88	89	90	91	92	93	94	95	96	97	98	99	100	101
121	Pirrabaid Dholar Bandh	a	c	a	a	a	a	a	a	a	Yes	Yes	No	No	No
122	Alunia	Yes	c	a	Yes	Yes	b	b	a	Yes	Yes	Yes	No	No	No
123	Shalroha	Yes	Yes	c	c	c	c	c	c	c	c	Yes	No	No	No
124	Belekuri	Yes	c	c	c	c	c	c	c	c	c	Yes	No	No	No
125	Nimra	Yes	c	c	c	c	c	c	c	b	Yes	Yes	No	No	No
126	Demramol	Yes	c	c	c	c	c	c	b	c	Yes	Yes	No	No	No
127	Katabaid	Yes	c	c	c	c	c	c	a	c	Yes	Yes	No	No	No
128	Sukabad	a	c	b	c	c	b	b	Yes	Yes	a	Yes	No	Yes	No
129	Damodarpur	Yes	c	c	c	c	c	c	b	c	Yes	Yes	No	No	No
130	Ranipur	Yes	c	Yes	c	c	b	b	Yes	Yes	a	Yes	No	Yes	No
131	Manipur	Yes	c	c	c	c	c	c	c	c	Yes	Yes	No	No	No
132	Tilabaid	a	Yes	Yes	Yes	a	a	a	a	Yes	b	Yes	No	No	No
133	Majura Kundi	Yes	Yes	Yes	Yes	a	a	a	Yes	a	a	Yes	No	No	No
134	Raj Bandh	a	a	a	b	c	b	b	Yes	a	a	Yes	No	No	No
135	Moulahir	Yes	Yes	Yes	Yes	a	a	a	Yes	a	a	Yes	No	No	No
136	Belebad	Yes	Yes	Yes	Yes	a	a	a	Yes	Yes	a	Yes	No	No	No
137	Kanuri	Yes	Yes	a	Yes	b	b	b	b	Yes	Yes	Yes	No	No	No
138	Got	Yes	b	a	a	b	b	b	Yes	Yes	a	Yes	No	Yes	No
139	Chaubata	Yes	Yes	Yes	a	a	a	a	a	Yes	b	Yes	No	No	No
140	Gogra	Yes	a	Yes	Yes	a	a	a	Yes	Yes	a	Yes	No	Yes	No
141	Latulia	Yes	Yes	a	Yes	a	a	a	a	a	a	Yes	No	No	No
142	Lechhera	Yes	Yes	Yes	Yes	a	Yes	Yes	Yes	Yes	a	Yes	No	Yes	No
143	Adhuri	Yes	Yes	Yes	Yes	a	a	a	Yes	Yes	a	Yes	No	No	No
144	Jadabpur	Yes	a	Yes	Yes	a	a	a	Yes	Yes	a	Yes	No	Yes	No
145	Haroka	Yes	Yes	Yes	Yes	Yes	a	a	Yes	Yes	a	Yes	No	Yes	No
146	Madhabpur	Yes	Yes	Yes	a	a	a	a	Yes	a	a	Yes	No	No	No
147	Kultuka	Yes	a	Yes	Yes	a	a	a	Yes	Yes	a	Yes	No	No	No
148	Murgadoba														
149	Boja Pathar	Yes	Yes	Yes	Yes	a	a	a	Yes	Yes	b	Yes	No	No	No
150	Bhodadi														
151	Barkona	Yes	Yes	Yes	Yes	a	a	a	Yes	Yes	b	Yes	No	Yes	No
152	Lakshmanpur	Yes	Yes	a	a	a	Yes	Yes	Yes	a	b	Yes	No	No	No
153	Dhapali	Yes	Yes	Yes	Yes	b	a	a	Yes	Yes	b	Yes	No	Yes	No
154	Khatmara	Yes	Yes	Yes	Yes	b	a	a	a	Yes	b	Yes	No	Yes	No
155	Karkata	a	a	a	a	a	b	b	a	a	a	Yes	No	No	No
156	Netkamla	a	Yes	Yes	Yes	b	b	b	b	Yes	a	Yes	No	No	No
157	Chandra	Yes	Yes	Yes	Yes	b	a	a	Yes	Yes	b	Yes	No	Yes	No
Block T O T A L :		100	56	77	51	19	22	25	83	81	21	145	11	36	11

Nearest Town		Land Use							
		Area under different types of land use (in hectares rounded up to one decimal place)							
Name	Distance range code i.e. a for < 5 Kms, b for 5-10 Kms and c for 10+ kms .	Forests	Area under Non-agricultural Uses	Barren and Un-cultivable land	Permanent Pastures and Other Grazing Lands	Land Under Miscellaneous Tree Crops etc.	Culturable Waste Land	Name of Village	Serial Number
102	103	104	105	106	107	108	109	2	1
RANIGANJ	a	0	104.1	0	0	0	0	Pirrabaid Dholar Bandh	121
RANIGANJ	a	0	130.4	0	0	0	0	Alunia	122
RANIGANJ	a	0	121.3	0	0	0	0	Shalroha	123
RANIGANJ	a	0	121.3	0	0	0	0	Belekuri	124
RANIGANJ	a	0	72.5	0	0	0	0	Nimra	125
RANIGANJ	a	0	32.9	0	0	0	0	Demramol	126
RANIGANJ	a	0	101.5	0	0	0	0	Katabaid	127
RANIGANJ	a	0	74	0	0	0	0	Sukabad	128
RANIGANJ	a	0	45.5	0	0	0	0	Damodarpur	129
RANIGUNJ	a	0	78	0	0	0	0	Ranipur	130
RANIGANJ	a	0	22.1	0	0	0	0	Manipur	131
BANKURA	a	119.9	86.4	0	0	0	0	Tilabaid	132
BANKURA	a	0	18.6	0	0	0	0	12 Majura Kundi	133
BANKURA	a	0	35.3	0	0	0	0	11.3 Raj Bandh	134
BANKURA	a	9.5	19.5	0	0	0	0	0 Moulahir	135
BANKURA	a	0	64.2	0	0	0	0	0 Belebad	136
BANKURA	a	0	105	0	0	0	0	0 Kanuri	137
BANKURA	a	0	7.5	0	0	0	0	0 Got	138
BANKURA	a	242.4	59.4	0	0	0	0	0 Chaubata	139
BANKURA	a	0	161.4	0	0	0	0	0 Gogra	140
BANKURA	a	0	31.7	0	0	0	0	16.2 Latulia	141
BANKURA	a	0	19.1	0	0	0	0	8.5 Lechhera	142
BANKURA	a	59	138.4	0	0	0	0	23.6 Adhuri	143
BANKURA	a	301.4	9.5	0	0	0	0	0 Jadabpur	144
BANKURA	a	58.7	37.8	0	0	0	0	0 Haroka	145
BANKURA	a	70	1	0	0	0	0	0 Madhabpur	146
BANKURA	a	0	92	0	0	0	0	0 Kultuka	147
BANKURA	a	0	32.7	0	0	0	0	0 Murgadoba	148
BANKURA	a	0	7	0	0	0	0	0 Boja Pathar	149
BANKURA	a	0	11	0	0	0	0	0 Bhodadi	150
BANKURA	a	0	108	0	0	0	0	0 Barkona	151
BANKURA	a	0	45.8	0	0	0	0	0 Lakshmanpur	152
BANKURA	a	7.1	58.5	0	0	0	0	0 Dhapali	153
BANKURA	a	117.4	68.8	0	0	0	0	0 Khatmara	154
BANKURA	a	120	1.5	0	0	0	0	0 Karkata	155
BANKURA	a	132	60.8	0	0	0	0	0 Netkamla	156
BANKURA	a	0	57.5	0	0	0	0	0 Chandra	157
0	0	4017.4	9179.5	0	0	0	480.4	: Block T O T A L	

Land Use												
Area under different types of land use (in hectares rounded up to one decimal place)							Area irrigated by source (in hectare).					
Serial Number	Name of Village	Fallow lands other than current fallows	Current Fallows	Net Area Sown	Total Irrigated Land Area	Total Un-irrigated Land Area	Canals (C)	Wells/Tube-wells(W/TW)	Tanks/Lakes(T/L)	Water Falls(WF)	Others(O)	
1	2	110	111	112	113	114	115	116	117	118	119	
121	Pirrabaid Dholar Bandh	0	0	181.2	30	151.2	0	0	30	0	0	
122	Alunia	0	0	37.8	11	26.8	0	0	5	0	6	
123	Shalroha	0	0	293.1	154.8	138.3	0	40	70.8	0	44	
124	Belekuri	0	0	95.1	47	48.1	0	0	7	0	40	
125	Nimra	0	0	97.9	25	72.9	0	0	15	0	10	
126	Demramol	0	0	49.4	24	25.4	0	0	4	0	20	
127	Katabaid	0	0	76.8	12.1	64.6	0	0	12.1	0	0	
128	Sukabad	0	0	87	20.2	66.8	0	0	12.1	0	8.1	
129	Damodarpur	0	0	42.5	10	32.5	0	0	7	0	3	
130	Ranipur	0	0	101.6	33.2	68.4	0	0	30.2	0	3	
131	Manipur	0	0	39.2	24.9	14.4	0	0	4.9	0	20	
132	Tilabaid	0	0	151.6	54.1	97.5	0	0	1	0	53.1	
133	Majura Kundi	0	0	85.4	41.5	43.9	0	2	39.5	0	0	
134	Raj Bandh	0	0	93.9	39.5	54.4	0	0	39.5	0	0	
135	Moulahir	0	0	46.4	35.6	10.9	0	0	35.6	0	0	
136	Belebad	0	0	148	73.6	74.3	0	0	73.6	0	0	
137	Kanuri	0	0	241	74.1	166.9	0	0	74.1	0	0	
138	Got	0	0	81.8	70.4	11.4	0	0	0	70.4	0	
139	Chaubata	0	0	58.1	55	3.1	0	0	20	0	35	
140	Gogra	0	0	300.1	66.1	234	0	18	37.5	0	10.6	
141	Latulia	0	0	76.3	23	53.3	0	0	10	0	13	
142	Lechhera	0	0	109.7	44.5	65.2	0	0	25	0	19.5	
143	Adhuri	0	0	186	23	163	0	0	16.8	0	6.2	
144	Jadabpur	0	0	43.4	31.5	11.9	0	0	7.5	0	24	
145	Haroka	0	0	174.7	37.5	137.2	0	0	25	0	12.5	
146	Madhabpur	0	0	34	18	16	0	0	5	0	13	
147	Kultuka	0	0	161	43	118	0	0	25	0	18	
148	Murgadoba	0	0	46.6	29.4	17.2	0	0	7.5	0	21.9	
149	Boja Pathar	0	0	143.3	35	108.3	0	0	35	0	0	
150	Bhodadi	0	0	27.9	10.7	17.2	0	0	5	0	5.7	
151	Barkona	0	0	365.1	99.4	265.6	0	0	99.4	0	0	
152	Lakshmanpur	0	0	125	18	107	0	0	10	0	8	
153	Dhapali	0	0	138	63.5	74.5	0	0	45	0	18.5	
154	Khatmara	0	0	77.7	25.7	52	0	0	10	0	15.7	
155	Karkata	0	0	13.6	7	6.6	0	0	2	0	5	
156	Netkamla	0	0	154.1	43	111.1	10	24	4	0	5	
157	Chandra	0	0	97.1	28.4	68.7	0	10.4	6	0	12	
Block T O T A L :		0	0	17585	5807.7	11777	67.8	146.9	4292.5	70.4		

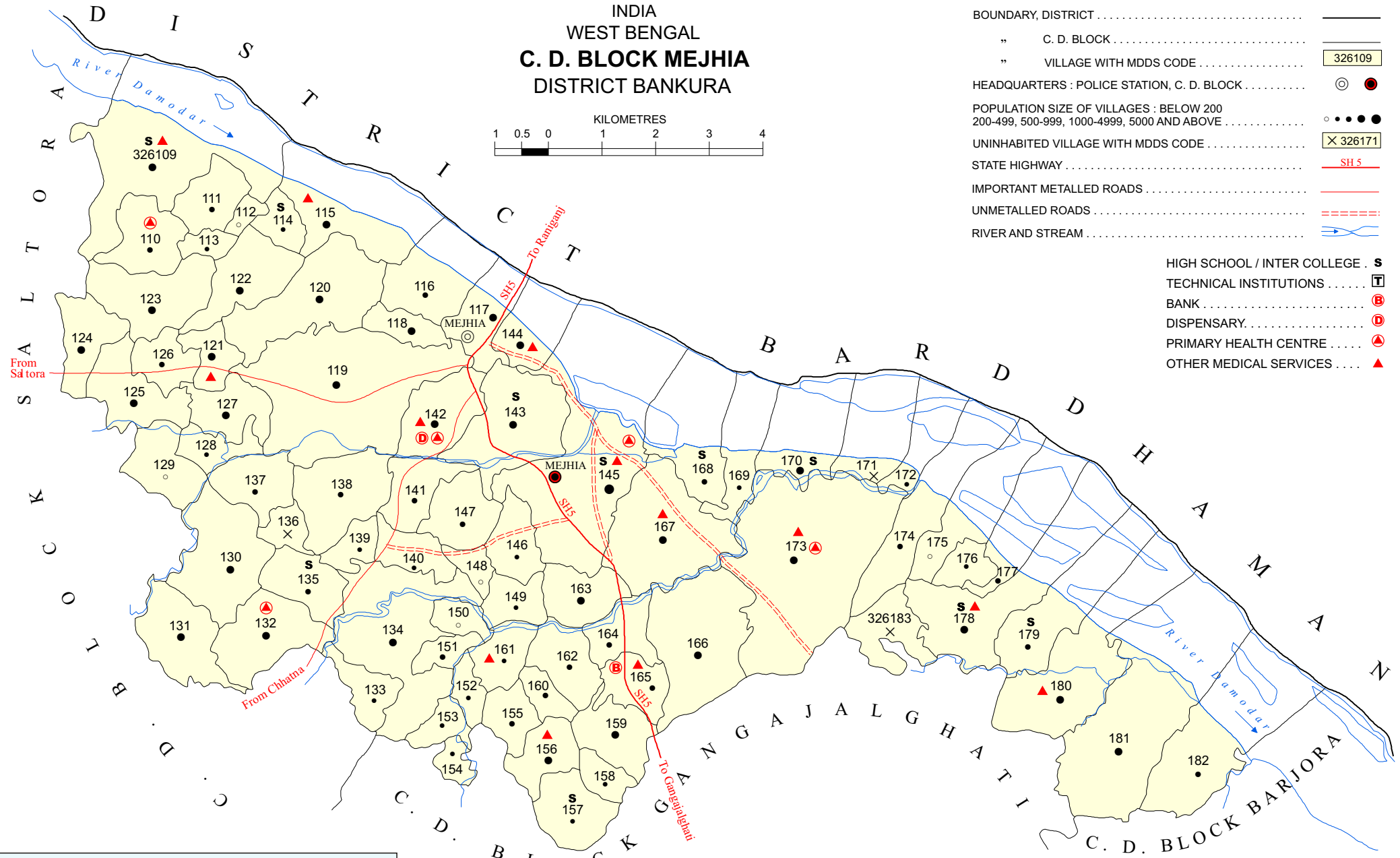
Name of three most important commodities manufactured			Name of Village	Serial Number
First	Second	Third		
120	121	122	2	1
			Pirrabaid Dholar Bandh	121
			Alunia	122
			Shalroha	123
			Belekuri	124
			Nimra	125
			Demramol	126
			Katabaid	127
			Sukabad	128
			Damodarpur	129
			Ranipur	130
			Manipur	131
			Tilabaid	132
			Majura Kundi	133
			Raj Bandh	134
			Moulahir	135
			Belebad	136
			Kanuri	137
			Got	138
			Chaubata	139
			Gogra	140
			Latulia	141
			Lechhera	142
			Adhuri	143
			Jadabpur	144
			Haroka	145
			Madhabpur	146
			Kultuka	147
			Murgadoba	148
			Boja Pathar	149
			Bhodadi	150
			Barkona	151
			Lakshmanpur	152
			Dhapali	153
			Khatmara	154
			Karkata	155
			Netkamla	156
			Chandra	157
			: Block T O T A L	

INDIA
WEST BENGAL
C. D. BLOCK MEJHIA
DISTRICT BANKURA



- BOUNDARY, DISTRICT
- " C. D. BLOCK
- " VILLAGE WITH MDDS CODE
- HEADQUARTERS : POLICE STATION, C. D. BLOCK
- POPULATION SIZE OF VILLAGES : BELOW 200
200-499, 500-999, 1000-4999, 5000 AND ABOVE
- UNINHABITED VILLAGE WITH MDDS CODE
- STATE HIGHWAY
- IMPORTANT METALLED ROADS
- UNMETALLED ROADS
- RIVER AND STREAM

- HIGH SCHOOL / INTER COLLEGE . **S**
- TECHNICAL INSTITUTIONS **T**
- BANK **B**
- DISPENSARY..... **D**
- PRIMARY HEALTH CENTRE **A**
- OTHER MEDICAL SERVICES **▲**



TOTAL AREA OF THE C.D. BLOCK.....	162.87 Sq. Kms.
TOTAL POPULATION OF THE C.D. BLOCK.....	86188
TOTAL NUMBER OF VILLAGES.....	75
TOTAL NUMBER OF INHABITED VILLAGES.....	72
TOTAL NUMBER OF CENSUS TOWNS.....	NIL
TOTAL NUMBER OF STATUTORY TOWNS.....	NIL
DISTANCE FROM DISTRICT HEADQUARTERS TO C. D. BLOCK HEADQUARTERS (APPROX.)	40 Kms.

Alphabetical List of Villages

Name of the CD Block : Mejhia

CD Block Code (2011) : 0204

Sl. No.	Name of the Village	PLCN 2001	MDDS PLCN 2011
1	2	3	4
1	Anandapur	01984700	326138
2	Arddhagram	01982400	326115
3	Asanbani	01989200	326183
4	Balarampur	01988000	326171
5	Banjora	01989000	326181
6	Banskunri	01982100	326112
7	Benabad	01984200	326133
8	Benagarya	01986700	326158
9	Benakanali	01982200	326113
10	Benathol	01985600	326147
11	Bhabanipur	01984900	326140
12	Bhara	01981800	326109
13	Bharra	01987600	326167
14	Bhului	01982300	326114
15	Chuaberia	01985100	326142
16	Damodar Mohan	01988100	326172
17	Debagram	01988300	326174
18	Dhandora	01983800	326129
19	Dhoba	01984500	326136
20	Dighalgram	01988600	326177
21	Duburia	01984000	326131
22	Ghusra	01983000	326121
23	Gopalganja	01985300	326144
24	Gopalpur	01982500	326116
25	Ikra	01987200	326163
26	Indara	01985500	326146
27	Jalanpur	01989100	326182
28	Jamkuri	01987300	326164
29	Janakpur	01988500	326176
30	Jangpur	01988900	326180
31	Japamali	01988700	326178
32	Jemua	01982800	326119
33	Jorsa	01983500	326126
34	Jot-Sriram	01983100	326122
35	Jugibag	01983200	326123
36	Jujghati	01985800	326149

Alphabetical List of Villages

Name of the CD Block : Mejhia

CD Block Code (2011) : 0204

Sl. No.	Name of the Village	PLCN 2001	MDDS PLCN 2011
1	2	3	4
37	Kalidaspur	01981900	326110
38	Kalikapur	01982000	326111
39	Kansara	01983900	326130
40	Kanshai	01984600	326137
41	Kendut	01987000	326161
42	Khaerbani	01983700	326128
43	Kshiraitor	01982900	326120
44	Kustor	01984300	326134
45	Lakshmanbandi	01983600	326127
46	Maduarchak	01985700	326148
47	Matabel	01985000	326141
48	Mejhia	01985400	326145
49	Mochrakend	01987500	326166
50	Mohana	01983300	326124
51	Moshnekonda	01986000	326151
52	Mukundapur	01986600	326157
53	Murra	01987800	326169
54	Nabashan	01985900	326150
55	Nandanpur	01987400	326165
56	Natshala	01986300	326154
57	Pairasol	01984100	326132
58	Palashi	01987100	326162
59	Parbatipur	01982700	326118
60	Parulia	01986900	326160
61	Purbator	01988400	326175
62	Purunia	01987900	326170
63	Ramchandrapur	01988200	326173
64	Ramkrishnapur	01986800	326159
65	Ramlalpur	01984400	326135
66	Ranipur	01986500	326156
67	Raydi	01986100	326152
68	Sarama	01988800	326179
69	Shaltora	01986200	326153
70	Shyamapur	01982600	326117
71	Shyampur	01984800	326139
72	Sitarampur	01986400	326155

Alphabetical List of Villages

Name of the CD Block : Mejhia

CD Block Code (2011) : 0204

Sl. No.	Name of the Village	PLCN 2001	MDDS PLCN 2011
1	2	3	4
73	Tarapur	01985200	326143
74	Tegharia	01983400	326125
75	Telenda	01987700	326168

Census of India 2011
Amenities and Land use

Serial Number	Name of Village	Location code no.	Total area of the village (in hectares rounded up to one decimal place)	Total population (2011 census)	Number of households (2011 census)	Number of educational amenities available in village, the distance range code viz; a for 0-5 kms, b for 5-10 kms, c for 10+ kms of nearest place where facility is available							
						Pre-Primary school (PP)	Primary school (P)	Middle school (M)	Secondary School (S)	Senior Secondary school (SS)	Degree college of arts, science & commerce (ASC)	Engineering college(EC)	Medical college (MC)
1	2	3	4	5	6	7	8	9	10	11	12	13	14

Name of District:-Bankura

Name of CD Block:-Mejhia

158	Bhara	326109	745.6	2309	501	3	3	1	1	b	c	c	c
159	Kalidaspur	326110	157.5	870	172	1	1		a	b	c	c	c
160	Kalikapur	326111	128.7	666	143	1	1	a	a	b	c	c	c
161	Banskunri	326112	29.3	64	14	b	a	b	a	b	c	c	c
162	Benakanali	326113	45.6	218	44	1	1	a	b	b	b	b	c
163	Bhului	326114	70.6	249	46	1	1	1	1	b	b	c	c
164	Arddhagram	326115	386.3	1189	254	5	5	1	a	a	b	b	c
165	Gopalpur	326116	240.5	724	165	a	a		a	a	b	c	c
166	Shyamapur	326117	158	3362	716	4	4	a	a	a	b	c	c
167	Parbatipur	326118	76.8	1338	254	2	2	a	a	a	b		
168	Jemua	326119	671.8	3267	618	4	4	a	a	a	b		
169	Kshiraitor	326120	345.1	3122	631	2	2		a	a	b	c	c
170	Ghusra	326121	88.1	1247	211	1	1	a	b	b	c	c	c
171	Jot-Sriram	326122	192.3	1833	359	1	1	a	a	b	b	c	c
172	Jugibag	326123	242.8	1264	242	2	2	a	b	b	c	c	c
173	Mohana	326124	145.2	2017	387	1	1	a	a	b	c	c	c
174	Tegharia	326125	176.6	1787	356	2	2	1	b	b	c	c	c
175	Jorsa	326126	99	852	159	1	1	a	b	b	c	c	c
176	Lakshmanbandi	326127	115.8	1125	256	1	1	1	b	b	c	c	c
177	Khaerbani	326128	112.4	249	55	1	1	a	a	b	c	c	c
178	Dhandora	326129	148.2	144	27	1	1	a	a	b	c	c	c
179	Kansara	326130	298.7	1687	328	1	1	1	b	b	c	c	c
180	Duburia	326131	213	2111	383	1	1	1	a	b	c	c	c
181	Pairasol	326132	223.8	1277	264	1	1	1	a	b	c	c	c
182	Benabad	326133	97.1	499	119	1	1	1	a	b	c	c	c
183	Kustor	326134	459.5	3278	582	4	5	3	a	a	c	c	c
184	Ramlalpur	326135	144.4	710	161	1	1	1	1	1	c	c	c
185	Dhoba	326136	58.3	0	0								
186	Kanshai	326137	134.5	965	182	1	1	a	b	b	c	c	c
187	Anandapur	326138	236.3	714	162	1	1	a	a	a	c	c	c
188	Shyampur	326139	66.5	283	59	a	a	a	a	b	c	c	c
189	Bhabanipur	326140	99.2	264	69	a	a	a	a	a	c	c	c
190	Matabel	326141	129.9	709	129	1	1	a	a	a	b	c	c
191	Chuaberia	326142	178.5	1224	271	2	2	a	a	a			
192	Tarapur	326143	336	4611	1004	3	3	1	1	a	a	c	c
193	Gopalganja	326144	155	3123	670	3	3	a	a	a	b	b	b
194	Mejhia	326145	842.7	5308	1086	11	11	6	3	3	b	c	c
195	Indara	326146	118.3	275	54	2	2	2	b	b	c	c	c
196	Benathol	326147	140.4	534	92	2	2	a	a	a	c	c	c
197	Maduarchak	326148	46.5	20	5	1	1	a	a	a	b	c	c

- Village Directory

(As in 2009)

le. (If not available within the : < 5 Kms, b for 5-10 Kms and c cility is available is given).						Number of Medical Amenities available. (If not available within the village , the distance range code viz; a for < 5 Kms, b for 5-10 Kms and c for 10+ kms of nearest place where facility is available is given).						Name of Village	Serial Number					
Management institute (MI)	Polytechnic (Pt)	Vocational training school /ITI	Non-formal training centre (NFTC)	Special school for disabled (SSD)	Others (specify)	Community health centre (CHC)	Primary health centre (PHC)	Primary health sub centre (PHS)	Maternity and child welfare centre (MCW)	T.B. clinic (TBC)	Hospital-allopathic (HA)			Hospital-alternative medicine (HO)	Dispensary (D)	Veterinary hospital (VH)	Mobile health clinic (MHC)	Family welfare centre (FWC)
15	16	17	18	19	20	21	22	23	24	25	26	27	28	29	30	31	2	1

Location CodeNo:-339

Location CodeNo:-0204

c	c	c	c	c	c	c	b	1	b	b	b	c	c	b	b	b	Bhara	158
c	c	c	c	c	c	c		1	a	c	b	c	c	a	b	b	Kalidaspur	159
c	c	c	c	c	c	c	b	a	b	b	b	b	c	c	b	b	Kalikapur	160
c	c	c	c	c	c	c	b	a	b	b	b	b	c	c	b	b	Banskunri	161
c	c	c	c	c	c	c	b	a	b	b	b	b	c	b	b	b	Benakanali	162
c	c	c	c	c	c	c	b	a	a	b	b	b	b	b	b	b	Bhului	163
c	c	c	c	c	c	c	a	a	1	a	a	a	a	a	a	a	Arddhagram	164
c	c	c	c	c	c	c	a	a	a	a	a	b	b	a	a	a	Gopalpur	165
b	c	c	c	c	c	c	a	a	c	b	a	c	a	a	c	b	Shyamapur	166
c	c	a	c	c	c	a	a	a	a	b	a			a	c	c	Parbatipur	167
c	c	a		c	c	a	a	a	a	a	a	a		a	c	c	Jemua	168
c	c	c	c	c	c	c	a	a	a	a	a	b	b	a	a	a	Kshiraitor	169
c	c	c	c	c	c	c	b		1	b	b	b	c	c	b	b	Ghusra	170
c	c	c	c	c	c	c	b	a	b	b	b	b	b	b	b	b	Jot-Sriram	171
c	c	c	c	c	c	c	b	a	b	b	b	b	c	b	b	b	Jugibag	172
c	c	c	c	c	c	c	b	a	b	b	b	b	c	c	b	b	Mohana	173
c	c	c	c	c	c	c	b	a	b	b	b	b	c	c	b	b	Tegharia	174
c	c	c	c	c	c	c	b	a	b	b	b	b	b	c	b	b	Jorsa	175
c	c	c	c	c	c	c	b	a	b	b	b	c	c	b	b	b	Lakshmanbandi	176
c	c	c		c	c	c	b	a	b	c	b	b	b				Khaerbani	177
c	c	c		c	c	c	b	a	b	c	b		b	b		c	Dhandora	178
c	c	c		c	c	c	b		b	c	b	b	b	b		c	Kansara	179
c	c	c		c	c	c	b	a	a	c	a		b	b		a	Duburia	180
c	c	c		c	c	c		1	a	a	c	b	b	b		b	Pairasol	181
c	c	c		c	c	c	c	b	a	b	c	b		b		b	Benabad	182
c	c	c		c	c	c	a	a	a	c	a	a	a	a		a	Kustor	183
c	c	c		c	c	c	b		b	c	b		b	b		c	Ramlalpur	184
																	Dhoba	185
c	c	c		c	c	c	b	a	b	c	b			b			Kanshai	186
c	c	c		c	c	c	a	a	a	c	a		a	a		a	Anandapur	187
c				c	c	c	b	a	b	c	b		b	b		c	Shyampur	188
c	c	c		c	c	c	b		b	c	b		b	b		b	Bhabanipur	189
c	b	c		c	c	c	a	a	a	c	a		a	a		a	Matabel	190
c	c	a		c	c	c	a	1	a	2	c	1	b	1	a	b	Chuaberia	191
b	c	c	c	c	c	c	a	a	c	b	b	b	b	a	c	c	Tarapur	192
b	c	c	c	c	c	c	a		1	c	b	b	b	a	a	c	Gopalganja	193
b	c	c	c	c	c	c		1	1	c	b	a	c	a	a	c	Mejhia	194
c	c	c		c	c	c	b	a	c	c	b	c	b	b			Indara	195
c	c	c		c	c	c	a	a	a	c	a		a	a		a	Benathol	196
c	b	c		c	c	c	a	a	a	c	a	c	a	a	a	a	Maduarchak	197

Serial Number	Name of Village	Number of Non-Government Medical Amenities available.							Availability of drinking water - Yes / No							
		Charitable non Govt. hospital/Nursing home.	Medical practitioner with MBBS Degree	Medical practitioner with other degree	Medical practitioner with no degree	Traditional practitioner and faith healer .	Medicine Shop	Others	Tap water (Treated/Untreated)	Well water (Covered / Uncovered well)	Hand Pump	Tube wells / Bore well	Spring	River / Canal	Tank / Pond / Lake	Others
1	2	32	33	34	35	36	37	38	39	40	41	42	43	44	45	46

158	Bhara	0	0	0	0	0	1	0	No	Yes	Yes	No	No	Yes	Yes	No
159	Kalidaspur	5	0	0	0	0	0	0	No	Yes	Yes	No	No	No	Yes	No
160	Kalikapur	0	0	0	0	0	0	0	No	No	Yes	No	No	No	Yes	No
161	Banskunri	5	0	0	0	0	0	0	No	No	Yes	No	No	No	Yes	No
162	Benakanali	5	0	0	0	0	0	0	No	Yes	Yes	No	No	No	Yes	No
163	Bhului	5	0	0	0	0	0	0	No	Yes	No	No	No	No	Yes	No
164	Arddhagram	5	0	0	0	0	1	0	No	Yes	Yes	No	No	Yes	Yes	No
165	Gopalpur	0	0	0	0	0	0	0	No	Yes	Yes	No	No	Yes	Yes	No
166	Shyamapur	0	0	2	1	0	0	0	Yes	Yes	Yes	Yes	No	No	No	No
167	Parbatipur	0	0	0	0	0	0	0	No	Yes	Yes	No	No	No	Yes	No
168	Jemua	0	0	0	0	0	0	0	No	Yes	Yes	Yes	No	No	Yes	No
169	Kshiraitor	0	0	0	0	0	0	0	No	Yes	Yes	Yes	No	Yes	Yes	No
170	Ghusra	5	0	0	0	0	0	0	No	Yes	Yes	No	No	No	Yes	No
171	Jot-Sriram	0	0	0	0	0	0	0	No	Yes	Yes	No	No	No	Yes	No
172	Jugibag	0	0	0	0	0	0	0	Yes	Yes	Yes	No	No	No	Yes	No
173	Mohana	5	0	0	0	0	0	0	No	Yes	Yes	No	No	No	Yes	No
174	Tegharia	0	0	0	0	0	0	0	No	Yes	Yes	Yes	No	No	No	No
175	Jorsa	5	0	0	0	0	0	0	No	Yes	Yes	No	No	No	Yes	No
176	Lakshmanbandi	0	0	0	0	0	0	0	No	Yes	Yes	No	No	Yes	Yes	No
177	Khaerbani	0	0	0	0	0	0	0	No	Yes	No	No	No	No	Yes	No
178	Dhandora	0	0	0	0	0	0	0	No	Yes	No	Yes	No	No	Yes	No
179	Kansara	0	0	0	0	0	0	0	No	Yes	No	No	No	No	Yes	Yes
180	Duburia	0	0	0	0	0	0	0	No	Yes	No	No	No	No	Yes	Yes
181	Pairasol	0	0	0	0	0	0	0	No	Yes	No	Yes	No	Yes	Yes	No
182	Benabad	0	0	0	0	0	0	0	No	Yes	No	No	No	No	Yes	Yes
183	Kustor	0	0	0	0	0	0	0	No	Yes	No	Yes	No	No	Yes	Yes
184	Ramlalpur	0	0	0	0	0	0	0	No	Yes	No	Yes	No	No	Yes	No
185	Dhoba															
186	Kanshai	0	0	0	0	0	0	0	No	Yes	No	Yes	No	No	Yes	Yes
187	Anandapur	0	0	0	0	0	0	0	No	Yes	No	Yes	No	No	Yes	No
188	Shyampur	0	0	0	0	0	0	0	No	Yes	No	Yes	No	No	Yes	No
189	Bhabanipur	0	0	0	0	0	0	0	No	No	No	No	No	No	Yes	No
190	Matabel	0	0	0	0	0	0	0	No	Yes	No	No	No	No	Yes	Yes
191	Chuaberia	0	1	0	0	0	2	0	No	Yes	Yes	Yes	No	No	Yes	No
192	Tarapur	0	0	2	1	0	2	0	No	Yes	Yes	Yes	No	No	No	No
193	Gopalganja	0	0	4	2	3	0	0	Yes	Yes	Yes	Yes	No	No	No	No
194	Mejhia	0	0	2	1	0	0	0	No	Yes	Yes	Yes	No	No	No	No
195	Indara	0	0	0	0	0	0	0	No	Yes	No	No	No	No	Yes	No
196	Benathol	0	0	0	0	0	0	0	No	Yes	No	No	No	No	Yes	No
197	Maduarchak	0	0	0	0	0	0	0	No	Yes	No	No	No	No	Yes	No

Availability of toilet & others Yes / No				Communication and transport facilities (If amenities available code -Yes is given except for Village Pin Code .If not available within the village , the distance range code viz; a for < 5 Kms, b for 5-10 Kms and c for 10+ kms of nearest place where facility is available is given).								
Community toilet including bath.	Community toilet excluding bath.	Rural sanitary mart or sanitary hardware outlet available near the village.	Community bio- gas or recycle of waste for productive use.	Post office(PO)	Sub post office (SPO)	Post & Telegraph office (P&TO)	Village Pin Code	Telephones (Land lines)	Public call office (PCO)	Mobile phone coverage	Name of Village	Serial Number
47	48	49	50	51	52	53	54	55	56	57	2	1

No	No	No	No	b	Yes	b	722143	b	b	b	Bhara	158
No	No	No	No	b	a	b	722143	b	b	Yes	Kalidaspur	159
No	No	No	No	b	a	b	722143	a	b	b	Kalikapur	160
No	No	Yes	No	b	a	b	722143	a	a	Yes	Banskunri	161
No	No	No	No	b	a	b	722143	b	a	a	Benakanali	162
No	No	No	No	b	a	b	722143	a	b	Yes	Bhului	163
No	No	No	No	a	Yes	a	722143	Yes	Yes	Yes	Arddhagram	164
No	No	No	No	a	a	a	722143	Yes	a	Yes	Gopalpur	165
No	No	No	No	a	a	a	722143	Yes	Yes	Yes	Shyamapur	166
No	No	No	No	a	a	a	722143	Yes	a	a	Parbatipur	167
No	No	No	No	a	a	a	722143	Yes	Yes	Yes	Jemua	168
No	No	No	No	a	Yes	a	722143	Yes	Yes	Yes	Kshiraitor	169
No	No	No	No	b	a	b	722143	b	b	a	Ghusra	170
No	No	No	No	b	a	b	722143	Yes	a	Yes	Jot-Sriram	171
No	No	No	No	a	a	b	722143	b	a	a	Jugibag	172
No	No	No	No	b	a	b	722143	a	a	Yes	Mohana	173
No	No	No	No	b	b	b	722143	a	a	Yes	Tegharia	174
No	No	No	No	b	b	b	722143	b	b	a	Jorsa	175
No	No	No	No	b	a	b	722143	b	b	b	Lakshmanbandi	176
No	No	No	No	b	a	b	722143	b	b	Yes	Khaerbani	177
No	No	No	No		a	b	722143	a	a	Yes	Dhandora	178
No	No	No	No	b	Yes	b	722143	a	a	c	Kansara	179
No	No	No	No	b	a	b	722143	b	b	Yes	Duburia	180
No	No	No	No	b	Yes	b	722143	b	b	Yes	Pairasol	181
No	No	No	No	b	Yes	b	722143	b	b	Yes	Benabad	182
No	No	No	No	a		a	722143	a	b	a	Kustor	183
No	No	No	No	b	a	b	722143	b	b	Yes	Ramlalpur	184
											Dhoba	185
No	No	No	No	a	a	b	722143	a	a	Yes	Kanshai	186
No	No	No	No	a	b	a	722143	a	a	Yes	Anandapur	187
No	No	No	No		a	b	722143	b	b	Yes	Shyampur	188
No	No	No	No	a	b	b	722143	b	b	Yes	Bhabanipur	189
No	No	No	No	a	a	a	722143	a	Yes	b	Matabel	190
No	No	Yes	No	a		b	722143	Yes	Yes	Yes	Chuaberia	191
No	No	No	No	a	a	a	722143	Yes	Yes	Yes	Tarapur	192
No	No	No	No	Yes		Yes	722143	Yes	a	Yes	Gopalganja	193
No	No	No	No	a	Yes	a	722183	Yes	Yes	Yes	Mejhia	194
No	No	No	No	c	b	b	722143	b	b	Yes	Indara	195
No	No	No	No	a	a	a	722143	a	a	Yes	Benathol	196
No	No	No	No	b	b	b	722143	b	b	b	Maduarchak	197

Communication and transport facilities (If amenities available code -Yes is given except for Village Pin Code ,If not available within the village , the distance range code viz; a for < 5 Kms, b for 5-10 Kms and c for 10+ kms of nearest place where facility is available is given).													Village connected to highway (If amenities available code viz; a for < 5 Kms, b for 5-10 Kms and c for 10+ kms of nearest place where facility is available is given).			
Serial Number	Name of Village	Internet cafes/ Common service centre (CSC)	Private courier facility	Bus service (Public & Private)	Railway stations	Auto/Modified Autos	Taxis and Vans	Tractors	Cycle-pulled rickshaws(Manual & Machine driven)	Carts driven by animals	Sea /River ferry service	Connected to national highway(NH)	Connected to state highway(SH)	Connected to major district road (MDR)	Connected to others district road	Pucca roads
1	2	58	59	60	61	62	63	64	65	66	67	68	69	70	71	72

158	Bhara	b	c	a	c	c	b	Yes	b	Yes	Yes	b	b	b	a	a
159	Kalidaspur	a	c	a	c	c	a	Yes	c	Yes	a	b	a	a	a	a
160	Kalikapur	a	c	b	c	b	b	Yes	b	Yes	a	a	a	a		Yes
161	Banskunri	b	b	a	c	c	a	a	a	Yes	c	b	a	a	a	Yes
162	Benakanali	b	a	b	b	b	b		b	Yes	c	b	a	a	a	Yes
163	Bhului	a	b	a	b	b	b	Yes	a	Yes	b	a	a	a	Yes	Yes
164	Arddhagram	Yes	Yes	a	b	a	a	Yes	Yes	Yes	Yes	a	a	a	Yes	Yes
165	Gopalpur	a	a	a	b	a	a	Yes	a	Yes	c	a	a	a	Yes	Yes
166	Shyamapur		b	a	b	Yes	Yes	Yes	Yes	Yes	b	a	Yes	a		Yes
167	Parbatipur	a	a	Yes	b	Yes	Yes	Yes	Yes	Yes	b	a	c	a		a
168	Jemua	a	b	Yes	b	Yes	Yes	Yes	Yes	Yes	b	a	c	Yes	Yes	Yes
169	Kshiraitor	b	a	a	b	a	a	Yes	Yes	Yes	c	a	a	a	Yes	Yes
170	Ghusra	b	b	a	c	b	b	Yes	b	Yes	c	b	a	Yes	a	a
171	Jot-Sriram	b	a	a	b	a	Yes	Yes	a	Yes	c	a	a	a	Yes	Yes
172	Jugibag	b	a	a	c	b	a	a	a	Yes	c	b	a	a	a	a
173	Mohana	b	a	a	c	b	a		a	Yes	c	b	a	Yes	a	a
174	Tegharia		a	a	c	b	Yes	Yes	a	Yes	c	b	a	Yes	a	a
175	Jorsa	b	b	Yes	b	b	a	b	b	Yes	c	b		Yes		a
176	Lakshmanbandi	b	b	a	c	b	b	Yes	Yes	Yes	c	b	b	a	a	a
177	Khaerbani	a	a	a	c	c	a	b	a	c	c	b	b			b
178	Dhandora	c	c	a	c	c	a	b	b	c	c	b	a	a	b	b
179	Kansara	c	a	Yes	c	c	a	b	Yes	c	c	b	a	b		a
180	Duburia	c	c	a	c	c	b	b	Yes	c	c	b	a			Yes
181	Pairasol	c	c	Yes	c	c	b	b	c	c	c	b	b	Yes	a	Yes
182	Benabad	c	c	a	c	c	a	b	Yes	c	c	c				a
183	Kustor	c	c	a	c	c	a	b	Yes	c	c	a	a	Yes		Yes
184	Ramlalpur	c	c	b	c	c	b	c	a	c	c	b	b	a	a	b
185	Dhoba															
186	Kanshai	c	c	Yes	c	c	b	c	a	c	c	b	a	a	b	b
187	Anandapur	c	c	a	c	c	a	c	a	c	c	a	a	a	a	a
188	Shyampur	c	c	Yes	c	c	b	c	b	c	c	b	b		b	a
189	Bhabanipur	c	c	b	c	c	a	b	Yes	c	c			Yes		a
190	Matabel	b	a	a	c	c	a	c	Yes	c	c	a	a	Yes		a
191	Chuaberia	Yes	b	Yes	b	Yes	Yes	Yes	Yes	Yes	c		Yes	Yes		a
192	Tarapur	a	b	Yes	b	Yes	Yes	Yes	Yes	Yes	b		Yes	a		Yes
193	Gopalganja	a	b	a	b	a	Yes	a	Yes	Yes	b	a	c	a		b
194	Mejhia	Yes	a	b	b	b	Yes	Yes	Yes	Yes	b	a	Yes	a	a	Yes
195	Indara	b	b	a	b	c	b	b	Yes	c	c	a	b	b		a
196	Benathol	c	c	a	c	c	a	b	Yes	c	c					a
197	Maduarchak	b	b	a	b	a	a	a	a	c	c	a	a	a	b	a

ys,village roads, banks & credit societies
 :-Yes is given, If not available within the
 code viz; a for <5 Kms, b for 5-10 Kms
 place where facility is available is given).

Availability of miscellaneous facilities (If amenities available code -Yes is given, If not
 available within the village , the distance range code viz; a for < 5 Kms, b for 5-10 Kms
 and c for 10+ kms of nearest place where facility is available is given).

73	74	75	76	77	78	79	80	81	82	83	84	85	86	87	Name of Village	Serial Number
Kutchcha roads	Water bounded macadam(WBM) roads	Navigable waterway (river/canal)(NW)	Footpaths (FP)	Commercial & Co-operative Banks	ATM	Agricultural Credit Societies	Self-Help Group (SHG)	Public distribution system (PDS) shop	Mandis / Regular market	Weekly Haat	Agricultural marketing society	Integrated Child Development Scheme (Nutritional Centres)	Anganwadi Centre (Nutritional Centres)	Others (Nutritional Centres)		1

Yes	Yes	Yes	Yes	c	c	c	Yes	Yes	Yes	Yes	Yes	Yes	Yes	Yes	Bhara	158
Yes	Yes	a		c	c	c	Yes	Yes	Yes	Yes	Yes	Yes	Yes	Yes	Kalidaspur	159
Yes	Yes	a		c	c	c	Yes	Yes	Yes	Yes	Yes	Yes	Yes	Yes	Kalikapur	160
Yes			Yes	c	c	c	a	a	c	a	b	a	a	Yes	Banskunri	161
a			Yes	c	c	c	Yes	Yes	c	b	b	b	b	Yes	Benakanali	162
Yes	Yes			b	b	c	Yes	a	c	b	b	Yes	Yes	Yes	Bhului	163
Yes	Yes	Yes	Yes	b	b	c	Yes	Yes	Yes	Yes	Yes	a	Yes	Yes	Arddhagram	164
Yes	Yes	a		b	b	c	Yes	a	c	b	a	Yes	Yes	Yes	Gopalpur	165
Yes	c		Yes	a	b	c	Yes	c	Yes	Yes	c	a	Yes	Yes	Shyamapur	166
Yes	c	b	Yes	a	a	c	Yes	Yes	c	a	c	a	a	Yes	Parbatipur	167
Yes	c		Yes	a	a	b	Yes	Yes	c	a	c	a	Yes	Yes	Jemua	168
Yes	Yes	a	Yes	b	b	c	Yes	Yes	c	Yes	Yes	Yes	Yes	Yes	Kshiraitor	169
Yes	Yes		Yes	c	c	c	Yes	a	c	b	b	b	b	Yes	Ghusra	170
Yes	Yes	c	Yes	b	b	c	Yes	Yes	c	b	b	Yes	Yes	a	Jot-Sriram	171
Yes	Yes		Yes	c	c	c	Yes	a	c	b	b	b	b	Yes	Jugibag	172
Yes	Yes	b	Yes	c	c	c	Yes	Yes	c	a	b	Yes	Yes	Yes	Mohana	173
Yes	Yes	c	Yes	c	c	c	Yes	Yes	b	b	b	Yes	Yes	a	Tegharia	174
Yes	Yes		Yes	c	c	c	Yes	Yes	c	b	b	b	b	Yes	Jorsa	175
Yes	Yes	Yes	Yes	c	c	c	Yes	a	c	Yes	b	b	b	b	Lakshmanbandi	176
Yes				b	c	c	Yes	a	c	b	Yes	Yes	Yes	Yes	Khaerbani	177
Yes				b	c	c	Yes	a	c	a	Yes	Yes	Yes	Yes	Dhandora	178
Yes			Yes	b	c	c	Yes	Yes	c	b	Yes	Yes	Yes	Yes	Kansara	179
Yes			Yes	b	c	c	Yes	Yes	c	Yes	Yes	Yes	Yes	Yes	Duburia	180
Yes			Yes	b	c	c	Yes	Yes	c	b	Yes	Yes	Yes	Yes	Pairasol	181
Yes				b	c	c	Yes	a	c	Yes	Yes	Yes	Yes	Yes	Benabad	182
Yes			Yes	a	c	c	Yes	Yes	c	a	Yes	Yes	Yes	Yes	Kustor	183
Yes				b	c	c	Yes	a	c	Yes	Yes	Yes	Yes	Yes	Ramlalpur	184
															Dhoba	185
Yes				b	c	c	Yes	a	c	b	Yes	Yes	Yes	Yes	Kanshai	186
Yes				a	c	c	Yes	a	c	b	Yes	Yes	Yes	Yes	Anandapur	187
Yes				b	c	c	Yes	Yes	c	b	Yes	Yes	Yes	Yes	Shyampur	188
Yes		Yes		b	c	c	Yes	Yes	c	Yes	Yes	Yes	Yes	Yes	Bhabanipur	189
Yes				a	b	c	Yes	a	c	a	Yes	Yes	Yes	Yes	Matabel	190
Yes	c		Yes	a	a	c	Yes	Yes	c	a	c	Yes	Yes	Yes	Chuaberia	191
Yes	Yes	b	Yes	a	b	c	Yes	c	c	Yes	c	a	Yes	Yes	Tarapur	192
Yes	Yes	c	Yes	a	b	b	Yes	c	c	b	c	Yes	Yes	Yes	Gopalganja	193
Yes	Yes		Yes	a	b	Yes	Yes	c	c	a	c	a	Yes	Yes	Mejhia	194
Yes				a	b	b	Yes	a	c	a	Yes	a	a	a	Indara	195
Yes				a	c	c	Yes	a	c	a	Yes	Yes	Yes	Yes	Benathol	196
Yes				a	b	c	Yes	a	c	a	Yes	a	a	a	Maduarchak	197

Availability of miscellaneous facilities (If amenities available code -Yes is given, If not available within the village , the distance range code viz; a for < 5 Kms, b for 5-10 Kms and c for 10+ kms of nearest place where facility is available is given).													Availability of electricity (Yes/No)			
Serial Number	Name of Village	ASHA (Accredited Social Health Activist)	Community centre with/without TV	Sports Field,	Sports Club / Recreation Centre	Cinema / Video Hall	Public Library	Public Reading Room	Newspaper Supply	Assembly Polling station	Birth & Death Registration Office	Power Supply for Domestic Use (ED)	Power Supply for Agricultural Use (EAG)	Power Supply for Commercial Use (EC)	Power Supply for All Uses (EA)	
1	2	88	89	90	91	92	93	94	95	96	97	98	99	100	101	

158	Bhara	Yes	Yes	Yes	Yes	c	b	b	Yes	Yes	Yes	Yes	No	No	No
159	Kalidaspur	Yes	Yes	Yes	a	Yes	a	a	b	Yes	Yes	Yes	No	No	No
160	Kalikapur	Yes	Yes	Yes	Yes	c	a	a	Yes	Yes	Yes	Yes	Yes	Yes	Yes
161	Banskunri	a	b	a	a	c	a	b	a	a	a	Yes	No	No	No
162	Benakanali	Yes	Yes	Yes	Yes	c	b	b	Yes	b	a	Yes	No	No	No
163	Bhului	Yes	Yes	Yes	Yes	b	Yes	Yes	Yes	Yes	Yes	Yes	Yes	Yes	Yes
164	Arddhagram	Yes	a	Yes	Yes	Yes	Yes	Yes	Yes	Yes	Yes	Yes	No	No	No
165	Gopalpur	Yes	Yes	a	Yes	a	b	a	Yes	a	a	Yes	Yes	Yes	Yes
166	Shyamapur	a	Yes	a	Yes	b	a	c	Yes	Yes	Yes	Yes	No	No	No
167	Parbatipur	a	Yes	Yes	a	b	a	a	Yes	Yes	a	Yes	No	Yes	No
168	Jemua	Yes	Yes	a	a	b	a	a	Yes	Yes	a	Yes	No	Yes	No
169	Kshiraitor	Yes	Yes	Yes	Yes	b	a	a	Yes	Yes	Yes	Yes	Yes	Yes	Yes
170	Ghusra	Yes	c	Yes	Yes	c	b	b	Yes	Yes	b	Yes	No	No	No
171	Jot-Sriram	a	Yes	Yes	Yes	b	a	a	Yes	Yes	a	Yes	No	Yes	No
172	Jugibag	Yes	b	b	b	c	b	b	Yes	a	b	Yes	No	No	No
173	Mohana	Yes	b	Yes	Yes	c	b	b	Yes	Yes	a	Yes	No	Yes	No
174	Tegharia	Yes	b	a	a	c	b	b	Yes	Yes	a	Yes	No	No	No
175	Jorsa	Yes	c	Yes	Yes	c	b	b	Yes	Yes	Yes	Yes	No	No	No
176	Lakshmanbandi	Yes	b	Yes	Yes	c	b	b	Yes	Yes	b	Yes	No	No	No
177	Khaerbani	Yes	Yes	Yes	Yes	Yes	Yes	Yes	Yes	a	b	Yes	No	No	No
178	Dhandora	Yes	Yes	Yes	Yes	Yes	b	b	Yes	a	b	Yes	Yes	Yes	Yes
179	Kansara	Yes	Yes	Yes	Yes	c	b	b	Yes	Yes	b	Yes	No	No	No
180	Duburia	Yes	Yes	Yes	Yes	Yes	Yes	Yes	Yes	Yes	a	Yes	No	No	No
181	Pairasol	Yes	Yes	Yes	Yes	c	b	b	Yes	Yes	b	Yes	No	No	No
182	Benabad	Yes	Yes	Yes	Yes	Yes	Yes	Yes	Yes	a	a	Yes	No	No	No
183	Kustor	Yes	Yes	Yes	Yes	c	a	a	Yes	Yes	a	Yes	No	No	No
184	Ramlalpur	Yes	Yes	Yes	Yes	c	b	b	Yes	Yes	a	Yes	Yes	Yes	Yes
185	Dhoba														
186	Kanshai	Yes	Yes	Yes	Yes	Yes	Yes	Yes	Yes	Yes	b	Yes	Yes	Yes	Yes
187	Anandapur	Yes	Yes	Yes	Yes	c	a	a	Yes	Yes	a	Yes	No	No	No
188	Shyampur	Yes	Yes	Yes	Yes	c	b	b	Yes	Yes	a	Yes	No	No	No
189	Bhabanipur	Yes	Yes	Yes	Yes	Yes	Yes	Yes	Yes	a	a	Yes	No	No	No
190	Matabel	Yes	Yes	Yes	Yes	b	a	a	Yes	Yes	a	Yes	No	No	No
191	Chuaberia	Yes	b	a	a	b	Yes	Yes	Yes	Yes	a	Yes	Yes	Yes	Yes
192	Tarapur	Yes	a	Yes	Yes	b	a	a	Yes	Yes	a	Yes	No	Yes	No
193	Gopalganja	Yes	b	Yes	a	b	a	a	Yes	Yes	a	Yes	Yes	Yes	Yes
194	Mejhia	Yes	a	Yes	Yes	b	Yes	Yes	Yes	Yes	a	Yes	No	No	No
195	Indara	Yes	Yes	Yes	a	b	b	Yes	Yes	a	a	Yes	No	No	No
196	Benathol	Yes	Yes	Yes	Yes	c	a	a	Yes	a	a	Yes	No	No	No
197	Maduarchak	Yes	Yes	c	a	a	b	a	Yes	a	a	Yes	No	No	No

Nearest Town		Land Use							
		Area under different types of land use (in hectares rounded up to one decimal place)							
Name	Distance range code i.e. a for < 5 Kms, b for 5-10 Kms and c for 10+ kms .	Forests	Area under Non-agricultural Uses	Barren and Un-cultivable land	Permanent Pastures and Other Grazing Lands	Land Under Miscellaneous Tree Crops etc.	Culturable Waste Land	Name of Village	Serial Number
102	103	104	105	106	107	108	109	2	1

RANIGANJ	b	16	330.2	0	0	0	75.2	Bhara	158
RANIGANJ	b	0	33.5	0	0	0	0	Kalidaspur	159
RANIGANJ	b	0	47.7	0	0	0	0	Kalikapur	160
RANIGANJ	b	0	13	0	0	0	0	Banskunri	161
RANIGANJ	b	0	12.6	0	0	0	0	Benakanali	162
RANIGANJ	b	0	7.6	0	0	0	0	Bhului	163
RANIGANJ	b	0	121	0	0	0	0	Arddhagram	164
RANIGANJ	b	0	86.5	0	0	0	0	Gopalpur	165
RANIGANJ	b	0.1	105.5	0	0	0	0	Shyamapur	166
RANIGANJ	b	0	40.4	0	0	0	0	Parbatipur	167
RANIGANJ	b	0	430.1	0	0	0	0	Jemua	168
RANIGANJ	b	0	66	0	0	0	0	Kshiraitor	169
RANIGANJ	b	0	12	0	0	0	0	Ghusra	170
RANIGANJ	b	0	26.3	0	0	0	0	Jot-Sriram	171
RANIGANJ	b	0	61.8	0	0	0	0	Jugibag	172
RANIGANJ	b	0	22.2	0	0	0	0	Mohana	173
RANIGANJ	b	0	41	0	0	0	0	Tegharia	174
RANIGANJ	b	0	31	0	0	0	0	Jorsa	175
RANIGANJ	b	0	27	0	0	0	0	Lakshmanbandi	176
RANIGANJ	b	0	38.7	0	0	0	28.3	Khaerbani	177
RANIGANJ	b	0	45.8	0	0	0	24.3	Dhandora	178
RANIGANJ	b	34.9	0	0	0	0	49.5	Kansara	179
RANIGANJ	b	0	77.1	0	0	0	20.2	Duburia	180
RANIGANJ	b	0	5	0	0	0	0.5	Pairasol	181
RANIGANJ	b	0	1.2	0	0	0	1.2	Benabad	182
RANIGANJ	b	0	85	0	0	0	53.6	Kustor	183
RANIGANJ	b	0	64.6	0	0	0	0	Ramlalpur	184
RANIGANJ	b	0	11.4	0	0	0	9.3	Dhoba	185
RANIGANJ	b	0	39	0	0	0	13.4	Kanshai	186
raniganj	b	40.4	0	0	0	0	32	Anandapur	187
RANIGANJ	b	18	0	0	0	0	15	Shyampur	188
RANIGANJ	b	0	28.8	0	0	0	0	Bhabanipur	189
raniganj	b	0	36.8	0	0	0	17.4	Matabel	190
raniganj	b	0	72.5	0	0	0	0	Chuaberia	191
raniganj	b	0	42.2	0	0	0	0	Tarapur	192
raniganj	b	0	138.8	0	0	0	0	Gopalganja	193
raniganj	b	0	468.7	0	0	0	0	Mejhia	194
RANIGANJ	b	0	40.6	0	0	0	0	Indara	195
RANIGANJ	b	37.2	24.3	0	0	0	4.9	Benathol	196
RANIGANJ	b	4.4	4.9	0	0	0	0	Maduarchak	197

Land Use											
Area under different types of land use (in hectares rounded up to one decimal place)							Area irrigated by source (in hectare).				
Serial Number	Name of Village	Fallow lands other than current fallows	Current Fallows	Net Area Sown	Total Irrigated Land Area	Total Un-irrigated Land Area	Canals (C)	Wells/Tube-wells(W/TW)	Tanks/Lakes(T/L)	Water Falls(WF)	Others(O)
1	2	110	111	112	113	114	115	116	117	118	119

158	Bhara	0	0	324.2	80.2	244	0	40	0	0	40.2
159	Kalidaspur	0	0	124	55.9	68.1	0	30	0	0	25.9
160	Kalikapur	0	0	81	36	45	0	16	0	0	20
161	Banskunri	0	0	16.3	8	8.3	0	0	0	0	8
162	Benakanali	0	0	33	21	12	0	10	0	0	11
163	Bhului	0	0	63	40	23	0	20	0	0	20
164	Arddhagram	0	0	265.3	140.2	125	0	50	40	0	50.2
165	Gopalpur	0	0	154	90	64	0	40	0	0	50
166	Shyamapur	0	0	52.4	11.9	40.5	0	0	0	0	11.9
167	Parbatipur	0	0	36.4	10.9	25.5	0	0	0	0	10.9
168	Jemua	0	0	241.6	39.7	201.9	0	19	0	0	20.7
169	Kshiraitor	0	0	279.1	205	74.1	0	55	50	0	100
170	Ghusra	0	0	76.1	67	9.1	0	37	0	0	30
171	Jot-Sriram	0	0	166	61	105	0	21	0	0	40
172	Jugibag	0	0	181	150.7	30.3	0	50	50.7	0	50
173	Mohana	0	0	123	73	50	0	33	0	0	40
174	Tegharia	0	0	135.6	55.2	80.4	0	0	55.2	0	0
175	Jorsa	0	0	68	35.2	32.7	0	0	35.2	0	0
176	Lakshmanbandi	0	0	88.8	40	48.8	0	0	20	0	20
177	Khaerbani	0	0	45.3	15	30.3	0	0	15	0	0
178	Dhandora	0	0	78.1	18.1	60	0	0	18.1	0	0
179	Kansara	0	0	214.3	214.3	0	0	90	64	0	60.3
180	Duburia	0	0	115.7	22.1	93.6	0	0	18.1	0	4
181	Pairasol	0	0	218.4	200	18.4	0	0	200	0	0
182	Benabad	0	0	94.7	21.4	73.2	0	1.2	20.2	0	0
183	Kustor	0	0	320.9	12.1	308.8	0	0	12.1	0	0
184	Ramlalpur	0	0	79.7	0.8	78.9	0	0	0.8	0	0
185	Dhoba	0	0	37.6	3	34.6	0	0	3	0	0
186	Kanshai	0	0	82.2	4.6	77.5	0	0	4.6	0	0
187	Anandapur	0	0	163.9	10.3	153.6	0	0	10.3	0	0
188	Shyampur	0	0	33.6	9.5	24.1	0	0	9.5	0	0
189	Bhabanipur	0	0	70.4	21.4	49	0	0	6.5	0	15
190	Matabel	0	0	75.7	9.1	66.6	0	0	7.1	0	2
191	Chuaberia	0	0	106	42.3	63.8	0	0	0	0	42.3
192	Tarapur	0	0	293.8	28.7	265.1	0	0	0	0	28.7
193	Gopalganja	0	0	16.2	5.7	10.5	0	0	0	0	5.7
194	Mejhia	0	0	373.9	73.4	300.5	0	0	0	0	73.4
195	Indara	0	0	77.7	60.3	17.4	0	0	60.3	0	0
196	Benathol	0	0	74.1	74.1	0	0	0	4.8	0	69.3
197	Maduarchak	0	0	37.2	9.3	27.9	0	0	9.3	0	0

Name of three most important commodities manufactured			Name of Village	Serial Number
First	Second	Third		
120	121	122	2	1

Rice	Bhara	158
Rice	Kalidaspur	159
Rice,flour	Kalikapur	160
Rice	Banskunri	161
Rice	Benakanali	162
Rice,friderice	Bhului	163
Rice	Arddhagram	164
Rice,fride Rice	Gopalpur	165
	Shyampur	166
	Parbatipur	167
	Jemua	168
Rice	Kshiraitor	169
Rice	Ghusra	170
Rice,friderice	Jot-Sriram	171
Rice	Jugibag	172
Rice,friderice	Mohana	173
Rice,friderice	Tegharia	174
Rice	Jorsa	175
Rice,atta	Lakshmanbandi	176
	Khaerbani	177
	Dhandora	178
	Kansara	179
Brick	Duburia	180
	Pairasol	181
	Benabad	182
	Kustor	183
	Ramlalpur	184
	Dhoba	185
Brick	Kanshai	186
	Anandapur	187
	Shyampur	188
	Bhabanipur	189
	Matabel	190
	Chuaberia	191
	Tarapur	192
	Gopalganja	193
	Mejhia	194
	Indara	195
	Benathol	196
	Maduarchak	197

Census of India 2011
Amenities and Land use

Serial Number	Name of Village	Location code no.	Total area of the village (in hectares rounded up to one decimal place)	Total population (2011 census)	Number of households (2011 census)	Number of educational amenities available in village , the distance range code viz; a for 0-5 kms, b for 5-10 kms, c for 10+ kms of nearest place where facility is available							
						Pre-Primary school (PP)	Primary school (P)	Middle school (M)	Secondary School (S)	Senior Secondary school (SS)	Degree college of arts , science & commerce (ASC)	Engineering college(EC)	Medical college (MC)
1	2	3	4	5	6	7	8	9	10	11	12	13	14
198	Jujghati	326149	101.2	494	119	1	1	1	a	b	c	c	c
199	Nabashan	326150	61.2	193	49	1	1	a	a	b	b	c	c
200	Moshnekonda	326151	59.3	633	142	1	1	a	a	b	c	c	c
201	Raydi	326152	54.7	395	101	1	1	1	a	b	c	c	c
202	Shaltora	326153	62.1	362	69	1	1	a	b	b	c	c	c
203	Natshala	326154	44.1	395	77	1	1	a	b		c	c	c
204	Sitarampur	326155	90.4	769	129	1	1	a	a	b	c	c	c
205	Ranipur	326156	116.8	1912	407	3	3		a	c	c	c	c
206	Mukundapur	326157	161.5	422	97	1	1	1	1	b	c	c	c
207	Benagarya	326158	63.3	272	54	c	a		a	b	c		
208	Ramkrishnapur	326159	153.8	1937	421	4	4	a	a	b	c	c	c
209	Parulia	326160	60.6	563	117	b	a		b	c	c	c	c
210	Kendut	326161	97.4	448	96	1	1	a	b	b	c	c	c
211	Palashi	326162	138.4	665	127	2	2	1	b	c	c	c	c
212	Ikra	326163	147.6	1129	223	3	3	a	b	b	c	c	c
213	Jamkuri	326164	109.4	719	126	1	1	a	b	b	c	c	c
214	Nandanpur	326165	111.2	628	127	1	1	1	b	b	c	c	c
215	Mochrakend	326166	408.5	1919	434	3	3	1	b	b	c	b	c
216	Bharra	326167	387.8	1912	384	4	4	4	b	b	c	c	c
217	Telenda	326168	326.4	980	207	3	3	1	1	b	c	c	c
218	Murra	326169	188.4	265	60	c	a		a	c	c	c	c
219	Purunia	326170	275.5	1031	232	2	2	1	1	c	c	c	c
220	Balarampur	326171	250.1	0	0								
221	Damodar Mohan	326172	143.8	252	48	1	1		b	c	c	c	c
222	Ramchandrapur	326173	769.5	2680	559	11	11	1	a	c	c	c	c
223	Debagram	326174	309.1	620	131	1	1						
224	Purbator	326175	257.4	134	33	2	2	a	a	a			
225	Janakpur	326176	71	455	106	1	1	a	a	a	c	c	c
226	Dighalgram	326177	247.3	915	187	1	1	a	a	a	c	c	c
227	Japamali	326178	451.6	3132	657	2	2	1	1	1	c	c	c
228	Sarama	326179	313	706	150	1	1	1	1	1	c	c	c
229	Jangpur	326180	474.6	1252	248	1	1	a	a	a	c	c	a
230	Banjora	326181	773.5	1529	305	2	2	a	a	a	c	c	c
231	Jalanpur	326182	504.5	982	207	1	1	a	a	a	c	c	c
232	Asanbani	326183	147.2	0	0								
Block T O T A L :			16287	86188	17659	130	131	33	12	6	0	0	0

- Village Directory

(As in 2009)

le. (If not available within the : < 5 Kms, b for 5-10 Kms and c cility is available is given).															Number of Medical Amenities available. (If not available within the village , the distance range code viz; a for < 5 Kms, b for 5-10 Kms and c for 10+ kms of nearest place where facility is available is given).															Name of Village	Serial Number
15	16	17	18	19	20	21	22	23	24	25	26	27	28	29	30	31															
Management institute (MI)	Polytechnic (Pt)	Vocational training school /ITI	Non-formal training centre (NFTC)	Special school for disabled (SSD)	Others (specify)	Community health centre (CHC)	Primary health centre (PHC)	Primary health sub centre (PHS)	Maternity and child welfare centre (MCW)	T.B. clinic (TBC)	Hospital-allopathic (HA)	Hospital-alternative medicine (HO)	Dispensary (D)	Veterinary hospital (VH)	Mobile health clinic (MHC)	Family welfare centre (FWC)															
c	c	c		c		c	b	a	c	c	b	c	b	b	b	b	Jujghati	198													
c	c	c		c		c	b	a	a	c	b		a	b		b	Nabashan	199													
c	c	c		c		c	b	a	a	c			b	b		b	Moshnekonda	200													
c	c	c		c		c	b	a	a	c	b		b	b		a	Raydi	201													
c	c	c		c		c	b	a	b	c	b		b	b		b	Shaltora	202													
c	c	c		c		c	c	a	c	c	c		c	c		c	Natshala	203													
c	c	c		c		c	b	a	a	c	b		b	b		a	Sitarampur	204													
c	c	c		c		c	c		1	c	c	c	c	c		c	Ranipur	205													
c	c	c	c			c	c	a		c	c	c	c	b		c	Mukundapur	206													
		b					b	a	a	b	b		b	b			Benagarya	207													
c	c	c				c	c	a	c	c	c	c	c			c	Ramkrishnapur	208													
	c	c				c	b	a	b	b	c		c	b		b	Parulia	209													
c	c	c		c		c	b		1	1	c	b	b	b	b		Kendut	210													
c	c	c				c	b	a	b	b	c		c	b		b	Palashi	211													
c	c	b				c	b	a	a	a	b	c	b	a		b	Ikra	212													
c	c	b				c	b	a	a	b	b	c	c	b		b	Jamkuri	213													
c	c	b				c	b		1	1	b	b	c	c	b		Nandanpur	214													
	c	c	c				b	a	b	b	b	b	c	b		b	Mochrakend	215													
	c	c				c	b		1	b	b	b	b	c	b		Bharra	216													
c	b						b	a	a	b			b	b			Telenda	217													
c	c	c	c			c	a	a		c	a			c		c	Murra	218													
c	c	c	c			c	c			c	c			c		c	Purunia	219													
																	Balarampur	220													
c	c	c				c	c	b		c	c	c	c	c		c	Damodar Mohan	221													
c	c	c	c			c		1	1	c	c	c	c	b		b	Ramchandrapur	222													
						c	c	a	c		c	c	a	a	c		Debagram	223													
						c	c	a	c	c	c	c	c	c	c	c	Purbator	224													
c	c	c	b	c		c	c	a	c	c	c	c	c	c	c	c	Janakpur	225													
c	c	c	b	c		c	b	a	c	c	c	c	b	c	c	c	Dighalgram	226													
c	c	c	b	c		c	b		1	c	c	c	c	b	c	c	Japamali	227													
c	c	c		c		c	c	b	c	c	c	c	c	c	c	c	Sarama	228													
	c	c		c		c	c		1	c	c	c	c	c	a	c	Jangpur	229													
	c	c				c	c		c	c	c	c	c	c	c	c	Banjora	230													
c	c	c		c		c	c	a	c	c	c	c	c	c	c	c	Jalanpur	231													
																	Asanbani	232													
0	0	0	0	0	0	0	0	5	12	4	0	1	0	1	0	0	0 : Block TOTAL														

Serial Number	Name of Village	Number of Non-Government Medical Amenities available.							Availability of drinking water - Yes / No							
		Charitable non Govt. hospital/Nursing home.	Medical practitioner with MBBS Degree	Medical practitioner with other degree	Medical practitioner with no degree	Traditional practitioner and faith healer .	Medicine Shop	Others	Tap water (Treated/Untreated)	Well water (Covered / Uncovered well)	Hand Pump	Tube wells / Bore well	Spring	River / Canal	Tank / Pond / Lake	Others
1	2	32	33	34	35	36	37	38	39	40	41	42	43	44	45	46
198	Jujghati	0	0	0	0	0	0	0	No	Yes	No	No	No	Yes	Yes	No
199	Nabashan	0	0	0	0	0	0	0	No	Yes	No	No	No	No	Yes	Yes
200	Moshnekonda	0	0	0	0	0	0	0	No	Yes	No	No	No	No	Yes	Yes
201	Raydi	0	0	0	0	0	0	0	No	Yes	No	No	No	No	Yes	Yes
202	Shaltora	0	0	0	0	0	0	0	No	Yes	No	No	No	No	Yes	No
203	Natshala	0	0	0	1	0	0	0	No	Yes	No	Yes	No	Yes	Yes	No
204	Sitarampur	0	0	0	0	0	0	0	No	Yes	No	No	No	No	Yes	No
205	Ranipur	0	0	0	0	1	0	0	No	Yes	Yes	Yes	No	No	Yes	No
206	Mukundapur	0	0	0	0	0	0	0	No	Yes	Yes	No	No	No	Yes	No
207	Benagarya	0	0	0	0	0	0	0	No	Yes	Yes	Yes	No	No	Yes	No
208	Ramkrishnapur	0	0	0	0	0	0	0	No	Yes	No	Yes	No	No	Yes	No
209	Parulia	0	0	0	0	0	0	0	No	Yes	Yes	No	No	No	Yes	No
210	Kendut	0	0	0	0	0	0	0	No	Yes	No	No	No	No	Yes	Yes
211	Palashi	0	0	0	0	0	0	0	No	Yes	Yes	No	No	No	Yes	No
212	Ikra	0	0	0	0	0	0	0	No	Yes	Yes	No	No	No	Yes	No
213	Jamkuri	0	0	0	0	0	0	0	No	Yes	Yes	No	No	Yes	Yes	No
214	Nandanpur	0	0	0	0	1	0	0	No	Yes	Yes	No	No	No	Yes	No
215	Mochrakend	0	0	0	0	0	0	0	No	Yes	Yes	Yes	No	No	Yes	No
216	Bharra	0	0	0	0	0	1	0	No	Yes	No	Yes	No	No	Yes	No
217	Telenda	0	0	0	0	0	0	0	No	Yes	Yes	Yes	No	No	Yes	No
218	Murra	0	0	0	0	0	0	0	No	No	No	No	No	No	Yes	No
219	Purunia	0	0	0	0	0	0	0	No	Yes	Yes	No	No	No	Yes	No
220	Balarampur															
221	Damodar Mohan	0	0	0	0	0	0	0	No	No	Yes	Yes	No	Yes	No	No
222	Ramchandrapur	0	0	0	1	1	0	0	No	Yes	Yes	No	No	No	Yes	No
223	Debagram	0	0	0	0	0	0	0	No	No	No	Yes	No	Yes	No	No
224	Purbator	0	0	0	0	0	0	0	No	No	No	Yes	No	Yes	Yes	No
225	Janakpur	0	0	0	0	0	0	0	No	Yes	No	Yes	No	Yes	Yes	No
226	Dighalgram	0	0	0	0	0	0	0	No	Yes	No	Yes	No	Yes	Yes	No
227	Japamali	0	0	0	0	0	0	0	No	Yes	No	Yes	No	Yes	Yes	No
228	Sarama	0	0	0	0	0	0	0	No	Yes	No	Yes	No	Yes	Yes	No
229	Jangpur	0	0	0	0	0	0	0	No	Yes	Yes	No	No	Yes	No	No
230	Banjora	0	0	0	0	0	0	0	No	Yes	Yes	No	No	Yes	No	No
231	Jalanpur	0	0	0	0	0	0	0	No	Yes	No	Yes	No	Yes	Yes	No
232	Asanbani															
Block T O T A L :		40	1	10	7	6	7	0	3	65	37	30	0	19	63	10

Availability of toilet & others Yes / No				Communication and transport facilities (If amenities available code -Yes is given except for Village Pin Code ,If not available within the village , the distance range code viz; a for < 5 Kms, b for 5-10 Kms and c for 10+ kms of nearest place where facility is available is given).								
Community toilet including bath.	Community toilet excluding bath.	Rural sanitary mart or sanitary hardware outlet available near the village.	Community bio- gas or recycle of waste for productive use.	Post office(PO)	Sub post office (SPO)	Post & Telegraph office (P&TO)	Village Pin Code	Telephones (Land lines)	Public call office (PCO)	Mobile phone coverage	Name of Village	Serial Number
47	48	49	50	51	52	53	54	55	56	57	2	1
No	No	No	No	b	a	b	722143	a	b	Yes	Jujghati	198
No	No	No	No	b	a	b	722207	b	b	b	Nabashan	199
No	No	No	No	b	a	b	722143	a	b	a	Moshnekonda	200
No	No	No	No	b	a	b	722143	a	b	Yes	Raydi	201
No	No	No	No	b	a	b	722158	a	b	Yes	Shaltora	202
No	No	No	No		b	c	722143	c	c	Yes	Natshala	203
No	No	No	No	b	a	b	722143	a	b	Yes	Sitarampur	204
No	No	No	No	c	Yes	b	722144	a	b	Yes	Ranipur	205
No	No	No	No	b	a	b	722151	a	a	Yes	Mukundapur	206
No	No	No	No	b	a	b	722143	b	b	Yes	Benagarya	207
No	No	No	No	c	a	c	722143	b	b	Yes	Ramkrishnapur	208
No	No	No	No	c	a	b	722206	b	b	Yes	Parulia	209
No	No	No	No	b	b	b	722143	b	b	Yes	Kendut	210
No	No	No	No	c	a	b	722143	b	b	Yes	Palashi	211
No	No	No	No	b	b	b	722143	b	b	Yes	Ikra	212
No	No	No	No	b	b	c	722206	b	a	Yes	Jamkuri	213
No	No	Yes	No	c	b	b	722143	Yes	Yes	Yes	Nandanpur	214
No	No	No	No	c	b	b	722143	b	a	Yes	Mochrakend	215
No	No	No	No	b	a	b	722143	b	b	Yes	Bharra	216
No	No	No	No	a	a	a	722143	a	a	Yes	Telenda	217
Yes	No	No	No	c	a	c	722143	c	a	Yes	Murra	218
No	No	No	No	c	Yes	c	722143	c	a	Yes	Purunia	219
											Balarampur	220
No	No	No	No	c	b	c	722143	b	b	Yes	Damodar Mohan	221
No	No	No	No	c	Yes	c	722143	b	Yes	Yes	Ramchandrapur	222
No	No	No	No	a	c	c	722143	c	c	Yes	Debagram	223
No	No	No	No	a	c	c	722143	a	b	Yes	Purbator	224
No	No	No	No	b	a	b	722143	a	a	Yes	Janakpur	225
No	No	No	Yes	b	a	b	722143	a	a	Yes	Dighalgram	226
No	No	No	Yes	b	Yes	b	722143	Yes	Yes	Yes	Japamali	227
No	No	No	No	c	a	c	722143	b	c	b	Sarama	228
No	No	No	No	b	Yes	c	722143	b	c	b	Jangpur	229
No	No	No	No	b	Yes	c	722142	b	Yes	Yes	Banjora	230
No	No	No	No	a	a	c	722142	a	a	Yes	Jalanpur	231
											Asanbani	232
1	0	3	2	1	13	1	72	13	12	56	: Block TOTAL	

Communication and transport facilities (If amenities available code -Yes is given except for Village Pin Code ,If not available within the village , the distance range code viz; a for < 5 Kms, b for 5-10 Kms and c for 10+ kms of nearest place where facility is available is given).													Village connected to highway (If amenities available code viz; a for < 5 Kms, b for 5-10 Kms and c for 10+ kms of nearest place where facility is available is given).			
Serial Number	Name of Village	Internet cafes/ Common service centre (CSC)	Private courier facility	Bus service (Public & Private)	Railway stations	Auto/Modified Autos	Taxis and Vans	Tractors	Cycle-pulled rickshaws(Manual & Machine driven)	Carts driven by animals	Sea /River ferry service	Connected to national highway(NH)	Connected to state highway(SH)	Connected to major district road (MDR)	Connected to others district road	Pucca roads
1	2	58	59	60	61	62	63	64	65	66	67	68	69	70	71	72
198	Jujghati	c	c	a	c	c	a	b	a	c	c	a	b	b		a
199	Nabashan	b	c	a	b	b	a	b	a	c	c	a	b	b	a	b
200	Moshnekonda	c	c	a	c	b	a	b	Yes	c	c	a	b	a	a	a
201	Raydi	c	b	b	c	c	a	b	Yes	c	c					b
202	Shaltora	c	c	a	c	c	a	b	b	c	c	b	b	b	a	a
203	Natshala	c	c	a	c	c	c	c	c	c	c	b	c	b	b	b
204	Sitarampur	c	c	b	c	c	a	b	Yes	c	c					a
205	Ranipur	c	c	b	c	c	b	c	b	c	c	b				b
206	Mukundapur	c	b	a	c	b	a	a	Yes	Yes	c	a	a	a		Yes
207	Benagarya	b	c	a	c	c	a	b	Yes	c	c	a	a		a	a
208	Ramkrishnapur	c	b	a	c	c	b	c	Yes	Yes	c	a	a	a		a
209	Parulia	c	c	b	c	c	b	b	b	Yes	c	b	b	b		b
210	Kendut	c	c	b	c	c	a	c	Yes	c	c	b	b	b		b
211	Palashi	c	c	b	c	c	b	b	b	Yes	c	b	b	b		b
212	Ikra	c	b	a	c	c	a	a	a	Yes	c	a	Yes	a	a	a
213	Jamkuri	a	b	Yes	c	c	b	b	c	Yes	c		Yes			a
214	Nandanpur	Yes	b	Yes	c	c	b	b	b	Yes	c		Yes			Yes
215	Mochrakend	c	b	a	c	c	a	Yes	c	c	c	a	a	a	a	a
216	Bharra	b	b	a	c	c	b	Yes	a	Yes	c	a	a	a		a
217	Telenda	a	b	a	c	b	a	c	Yes	c	c	a	a	a	a	b
218	Murra	c	c	b	c	c	c	Yes	b	Yes	a	b	b	b		b
219	Purunia	c	c	b	c	c	c	c	c	Yes	c	b	b	b		b
220	Balarampur															
221	Damodar Mohan	c	b	b	c	c	b	b	Yes	c	c	b	b	b		a
222	Ramchandrapur	c	c	b	c	c	b	Yes	Yes	Yes	a	b	b	b		Yes
223	Debagram	c	a	b	c	c	c	Yes	Yes	Yes	b	c	c	c	b	b
224	Purbator	a	Yes	a	c	c	c	c	Yes	Yes	b	c	b	b	b	a
225	Janakpur	b	c	b	b	b	b	b	b	Yes	c	b	b	b	c	b
226	Dighalgram	b	c	b	b	b	b	b	b	Yes	c	b	b	b	c	b
227	Japamali	b	b	Yes	c	b	b	b	b	Yes	c	b	b	b	b	b
228	Sarama	b	c	Yes	c	b	b	Yes	b	Yes	b	c	c	c	c	b
229	Jangpur	b	c	a	c	c	b	Yes	b	Yes	Yes	c		c	c	b
230	Banjora	b	c	b	c	b	b	Yes	b	Yes	Yes	c		c	c	b
231	Jalanpur	a	a	Yes	c	a	a	Yes	a	Yes	Yes	c	c	c	c	a
232	Asanbani															
Block T O T A L :		4	2	14	0	5	9	26	30	43	5	0	7	10	6	18

ys,village roads, banks & credit societies :-Yes is given, If not available within the code viz; a for <5 Kms, b for 5-10 Kms place where facility is available is given).													Availability of miscellaneous facilities (If amenities available code -Yes is given, If not available within the village , the distance range code viz; a for < 5 Kms, b for 5-10 Kms and c for 10+ kms of nearest place where facility is available is given).			
Kutchcha roads	Water bounded macadam(WBM) roads	Navigable waterway (river/canal)(NW)	Footpaths (FP)	Commercial & Co-operative Banks	ATM	Agricultural Credit Societies	Self-Help Group (SHG)	Public distribution system (PDS) shop	Mandis / Regular market	Weekly Haat	Agricultural marketing society	Integrated Child Development Scheme (Nutritional Centres)	Anganwadi Centre (Nutritional Centres)	Others (Nutritional Centres)	Name of Village	Serial Number
73	74	75	76	77	78	79	80	81	82	83	84	85	86	87	2	1
Yes				b	c	c	Yes	Yes	c	b	Yes	b	Yes	Yes	Jujghati	198
Yes				b	b	b	Yes	a	c	Yes	Yes	Yes	Yes	Yes	Nabashan	199
Yes				b	c	c	Yes	b	c	b	b	Yes	Yes	Yes	Moshnekonda	200
Yes				b	b	c	Yes	a	c	Yes	Yes	Yes	Yes	Yes	Raydi	201
Yes				b	c	c	Yes	a	c	b	Yes	Yes	Yes	Yes	Shaltora	202
Yes				b	b	c	Yes	Yes	c	Yes	Yes	Yes	Yes	Yes	Natshala	203
Yes				b	b	b	Yes	a	c	Yes	Yes	Yes	Yes	Yes	Sitarampur	204
Yes		Yes			c	Yes	Yes	Yes	Yes	b	Yes	Yes	Yes	Yes	Ranipur	205
Yes					b	c	Yes	Yes	c	b	Yes	a	a	Yes	Mukundapur	206
Yes					c	c	Yes	Yes	c	a	a	a	a	Yes	Benagarya	207
Yes		Yes	a	b	c	c	Yes	Yes	c	Yes	Yes	Yes	Yes	Yes	Ramkrishnapur	208
Yes	c			b	c	c	Yes	a	c	Yes	Yes	a	a	Yes	Parulia	209
Yes				b	c	b	Yes	Yes	c	Yes	Yes	Yes	Yes	Yes	Kendut	210
Yes	c			b	c	c	Yes	a	c	b	Yes	Yes	Yes	Yes	Palashi	211
Yes		Yes	b	c	c	c	Yes	Yes	c	Yes	Yes	Yes	Yes	Yes	Ikra	212
Yes			a	b	c	c	Yes	a	c	Yes	Yes	Yes	Yes	Yes	Jamkuri	213
Yes		Yes	b	Yes	b	Yes	Yes	Yes	Yes	Yes	Yes	Yes	Yes	Yes	Nandanpur	214
Yes	b	Yes	b	Yes	b	Yes	Yes	a	c	Yes	Yes	Yes	Yes	Yes	Mochrakend	215
Yes		Yes	a	c	c	c	Yes	Yes	c	Yes	Yes	Yes	Yes	Yes	Bharra	216
Yes				b	c	c	Yes	Yes	c	Yes	Yes	Yes	Yes	Yes	Telenda	217
a				c	b	c	Yes	Yes	c	Yes	Yes	Yes	Yes	Yes	Murra	218
Yes		Yes	b	c	b	c	Yes	a	c	Yes	Yes	Yes	Yes	Yes	Purunia	219
															Balarampur	220
b				b	c	c	Yes	Yes	c	Yes	Yes	Yes	Yes	Yes	Damodar Mohan	221
Yes	a	Yes	b	c	b	c	Yes	Yes	c	c	Yes	Yes	Yes	Yes	Ramchandrapur	222
Yes	b	a	b	c	c	c	Yes	c	c	c	Yes	Yes	Yes	Yes	Debagram	223
Yes		Yes	Yes	c	c	c	Yes	a	c	b	b	a	Yes	Yes	Purbator	224
a	c	c	c	c	c	c	a	Yes	b	b	c	a	a	Yes	Janakpur	225
b	b	c	c	c	c	c	Yes	a	c	b	c	Yes	Yes	Yes	Dighalgram	226
b	b	c	Yes	c	c	c	Yes	Yes	c	b	c	Yes	Yes	Yes	Japamali	227
b	b	b	Yes	b	c	c	Yes	b	c	b	c	Yes	Yes	Yes	Sarama	228
b	b		Yes	c	c	c	Yes	Yes	c	b	c	Yes	Yes	Yes	Jangpur	229
b	b		Yes	c	c	c	Yes	Yes	c	b	b	Yes	Yes	Yes	Banjora	230
Yes	a	a	Yes	a	c	c	Yes	Yes	c	a	a	Yes	Yes	Yes	Jalanpur	231
															Asanbani	232
63	17	5	36	1	0	4	70	38	7	28	44	52	59	67	: Block T O T A L	

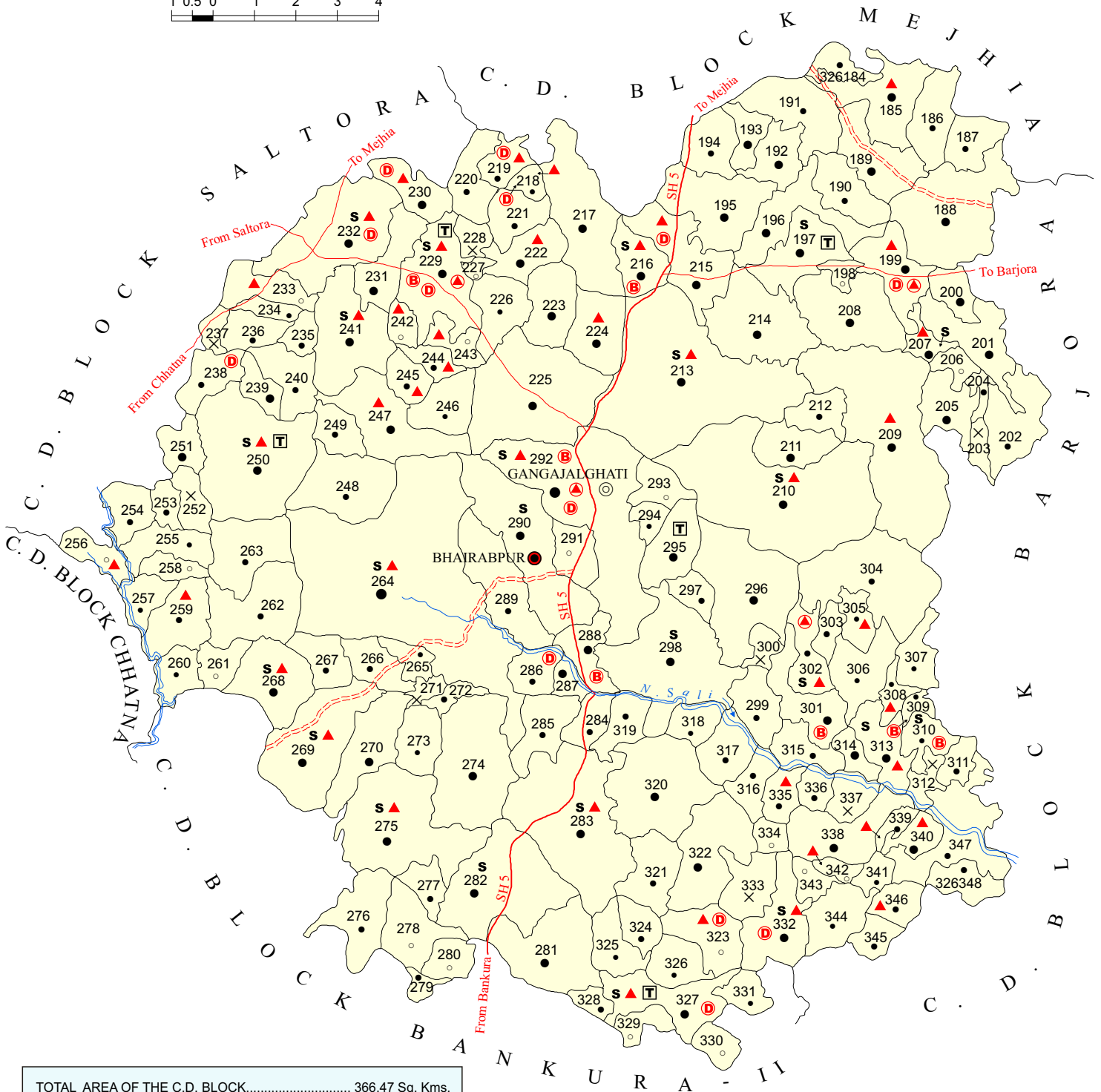
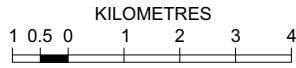
Availability of miscellaneous facilities (If amenities available code -Yes is given, If not available within the village , the distance range code viz; a for < 5 Kms, b for 5-10 Kms and c for 10+ kms of nearest place where facility is available is given).												Availability of electricity (Yes/No)			
Serial Number	Name of Village	ASHA (Accredited Social Health Activist)	Community centre with/without TV	Sports Field,	Sports Club / Recreation Centre	Cinema / Video Hall	Public Library	Public Reading Room	Newspaper Supply	Assembly Polling station	Birth & Death Registration Office	Power Supply for Domestic Use (ED)	Power Supply for Agricultural Use (EAG)	Power Supply for Commercial Use (EC)	Power Supply for All Uses (EA)
1	2	88	89	90	91	92	93	94	95	96	97	98	99	100	101
198	Jujghati	Yes	Yes	Yes	Yes	c	b	Yes	Yes	Yes	a	Yes	No	No	No
199	Nabashan	Yes	Yes	Yes	Yes	Yes	Yes	Yes	Yes	a	a	Yes	No	No	No
200	Moshnekonda	Yes	c	a	b	c	a	Yes	Yes	Yes	a	Yes	No	No	No
201	Raydi	Yes	Yes	Yes	Yes	c	b	Yes	Yes	Yes	b	Yes	No	No	No
202	Shaltora	Yes	c	a	b	c	b	Yes	Yes	c	a	Yes	No	No	No
203	Natshala	Yes	Yes	Yes	Yes	c	c	c	Yes	a	b	Yes	No	No	No
204	Sitarampur	Yes	Yes	Yes	Yes	Yes	Yes	Yes	Yes	a	b	Yes	No	No	No
205	Ranipur	Yes	Yes	a	Yes	b	Yes	Yes	Yes	Yes	b	Yes	No	Yes	No
206	Mukundapur	Yes	Yes	Yes	Yes	b	b	Yes	Yes	a	b	Yes	No	Yes	No
207	Benagarya	Yes	Yes	a	Yes	Yes	b	Yes	Yes	Yes	b	Yes	No	No	No
208	Ramkrishnapur	Yes	Yes	Yes	Yes	Yes	Yes	Yes	Yes	Yes	b	Yes	No	No	No
209	Parulia	Yes	Yes	Yes	Yes	Yes	Yes	Yes	Yes	a	b	Yes	No	No	No
210	Kendut	Yes	Yes	Yes	Yes	c	b	b	Yes	Yes	a	Yes	No	No	No
211	Palashi	Yes	Yes	Yes	b	c	c	Yes	Yes	Yes	Yes	Yes	No	No	No
212	Ikra	Yes	Yes	Yes	Yes	Yes	Yes	Yes	Yes	Yes	Yes	Yes	No	No	No
213	Jamkuri	Yes	Yes	Yes	Yes	Yes	Yes	Yes	Yes	Yes	a	Yes	Yes	Yes	Yes
214	Nandanpur	Yes	Yes	Yes	Yes	c	b	b	Yes	Yes	a	Yes	No	Yes	No
215	Mochrakend	Yes	Yes	Yes	Yes	Yes	Yes	Yes	Yes	Yes	Yes	Yes	No	Yes	No
216	Bharra	Yes	Yes	Yes	Yes	Yes	Yes	Yes	Yes	Yes	Yes	Yes	No	No	No
217	Telenda	Yes	Yes	Yes	Yes	Yes	Yes	Yes	Yes	Yes	Yes	Yes	No	No	No
218	Murra	Yes	Yes	Yes	Yes	Yes	Yes	Yes	Yes	Yes	b	Yes	No	No	No
219	Purunia	Yes	Yes	Yes	Yes	Yes	a	Yes	Yes	Yes	b	Yes	Yes	Yes	Yes
220	Balarampur														
221	Damodar Mohan	Yes	Yes	Yes	Yes	Yes	Yes	Yes	Yes	Yes	Yes	Yes	No	No	No
222	Ramchandrapur	Yes	Yes	Yes	Yes	c	Yes	Yes	Yes	Yes	b	Yes	No	Yes	No
223	Debagram	Yes	Yes	a	Yes	c	b	c	Yes	a	b	Yes	No	No	No
224	Purbator	Yes	Yes	a	Yes	c	b	c	Yes	a	b	Yes	No	No	No
225	Janakpur	Yes	c	a	b	c	c	c	a	a	b	Yes	No	No	No
226	Dighalgram	Yes	b	a	b	c	c	c	Yes	c	a	Yes	No	No	No
227	Japamali	Yes	b	Yes	b	c	b	c	Yes	c	a	Yes	No	No	No
228	Sarama	a	c	c	c	c	a	a	Yes	a	a	Yes	No	No	No
229	Jangpur	Yes	Yes	Yes	Yes	Yes	Yes	Yes	Yes	Yes	Yes	Yes	No	No	No
230	Banjora	Yes	Yes	Yes	b	c	a	b	Yes	Yes	Yes	Yes	No	No	No
231	Jalanpur	Yes	Yes	Yes	a	c	Yes	a	Yes	Yes	a	Yes	No	No	No
232	Asanbani														
Block T O T A L :		67	54	55	53	22	24	32	69	49	16	72	11	21	11

Nearest Town		Land Use								
		Area under different types of land use (in hectares rounded up to one decimal place)								
Name	Distance range code i.e. a for < 5 Kms, b for 5-10 Kms and c for 10+ kms .	Forests	Area under Non-agricultural Uses	Barren and Un-cultivable land	Permanent Pastures and Other Grazing Lands	Land Under Miscellaneous Tree Crops etc.	Culturable Waste Land	Name of Village	Serial Number	
102	103	104	105	106	107	108	109	2	1	
RANIGANJ	b	0	35.7	0	0	0	17.4	Jujghati	198	
RANIGANJ	c	25.6	0	0	0	0	13.4	Nabashan	199	
RANIGANJ	b	0	24.1	0	0	0	6.1	Moshnekonda	200	
RANIGANJ	b	0	18.6	0	0	0	6.9	Raydi	201	
RANIGANJ	b	9.1	5.3	0	0	0	16.1	Shaltora	202	
RANIGANJ	b	0	4.1	0	0	0	4.9	Natshala	203	
RANIGANJ	b	0	32.5	0	0	0	17.4	Sitarampur	204	
RANIGANJ	b	0	29	0	0	0	0	Ranipur	205	
raniganj	b	0	39	0	0	0	0	Mukundapur	206	
RANIGANJ	b	0	16	0	0	0	0	Benagarya	207	
RANIGANJ	b	0	39	0	0	0	0	Ramkrishnapur	208	
RANIGANJ	b	0	17	0	0	0	0	Parulia	209	
RANIGANJ	b	0	31.4	0	0	0	0	Kendut	210	
RANIGANJ	b	0	44	0	0	0	0	Palashi	211	
RANIGANJ	b	0	23	0	0	0	0	Ikra	212	
RANIGANJ	b	0	35	0	0	0	0	Jamkuri	213	
RANIGANJ	b	0	25	0	0	0	0	Nandanpur	214	
RANIGANJ	b	0	78	0	0	0	0	Mochrakend	215	
RANIGANJ	b	0	98	0	0	0	0	Bharra	216	
RANIGANJ	b	0	111	0	0	0	0	Telenda	217	
RANIGANJ	b	0	76	0	0	0	0	Murra	218	
RANIGANJ	b	0	43	0	0	0	0	Purunia	219	
		0	14	0	0	0	0	Balarampur	220	
RANIGANJ	b	0	69	0	0	0	0	Damodar Mohan	221	
RANIGANJ	b	0	314.5	0	0	0	0	Ramchandrapur	222	
RANIGANJ	b	0	50.8	0	0	0	0	Debagram	223	
RANIGANJ	b	0	36.5	0	0	0	0	Purbator	224	
RANIGANJ	b	0	22.4	0	0	0	0	Janakpur	225	
RANIGANJ	b	0	27	0	0	0	0	Dighalgram	226	
RANIGANJ	b	0	62	0	0	0	0	Japamali	227	
RANIGANJ	b	0	41	0	0	0	0	Sarama	228	
RANIGANJ	b	0	52	0	0	0	0	Jangpur	229	
RANIGANJ	b	0	79	0	0	0	0	Banjora	230	
DURGAPUR	c	0	114	0	0	0	0	Jalanpur	231	
		0	90	0	0	0	0	Asanbani	232	
0	0	185.7	4537.7	0	0	0	427	: Block T O T A L		

Land Use												
Area under different types of land use (in hectares rounded up to one decimal place)							Area irrigated by source (in hectare).					
Serial Number	Name of Village	Fallow lands other than current fallows	Current Fallows	Net Area Sown	Total Irrigated Land Area	Total Un-irrigated Land Area	Canals (C)	Wells/Tube-wells(W/TW)	Tanks/Lakes(T/L)	Water Falls(WF)	Others(O)	
1	2	110	111	112	113	114	115	116	117	118	119	
198	Jujghati	0	0	48.2	12	36.1	0	0	12	0	0	
199	Nabashan	0	0	22.2	11.2	11	0	0	0	0	11.2	
200	Moshnekonda	0	0	29.1	14	15.1	0	0	14	0	0	
201	Raydi	0	0	29.1	15.3	13.9	0	0	15.3	0	0	
202	Shaltora	0	0	31.7	31.7	0	0	0	16.1	0	15.6	
203	Natshala	0	0	35.2	8	27.2	0	0	3.2	0	4.8	
204	Sitarampur	0	0	40.5	10.1	30.4	0	0	10.1	0	0	
205	Ranipur	0	0	87.8	30.8	57	0	0	0	0	30.8	
206	Mukundapur	0	0	122.5	18	104.5	0	0	14	0	4	
207	Benagarya	0	0	47.3	35	12.3	0	0	4	0	31	
208	Ramkrishnapur	0	0	114.8	24.8	90	0	0	6	0	18.8	
209	Parulia	0	0	43.6	16	27.6	0	0	8	0	8	
210	Kendut	0	0	66	21.2	44.8	0	0	6.2	0	15	
211	Palashi	0	0	94.4	32.4	62	0	0	18	0	14.4	
212	Ikra	0	0	124.6	26	98.6	0	0	20	0	6	
213	Jamkuri	0	0	74.4	26.4	48	0	0	12	0	14.4	
214	Nandanpur	0	0	86.2	24	62.2	0	0	5	0	19	
215	Mochrakend	0	0	330.5	95	235.5	0	0	80	0	15	
216	Bharra	0	0	289.8	80	209.8	0	0	50	0	30	
217	Telenda	0	0	215.4	100	115.4	0	0	55	0	45	
218	Murra	0	0	112.4	25	87.4	0	0	5	20	0	
219	Purunia	0	0	232.5	80	152.5	0	63	2	0	15	
220	Balarampur	0	0	236.1	60	176.1	0	0	40	0	20	
221	Damodar Mohan	0	0	74.8	39	35.8	35	0	0	0	4	
222	Ramchandrapur	0	0	455	215	240	0	100	25	0	90	
223	Debagram	0	0	258.3	112.2	146.2	0	60	0	0	52.2	
224	Purbator	0	0	221	126.4	94.6	0	76	0	0	50.4	
225	Janakpur	0	0	48.6	34.4	14.2	0	19.4	5	0	10	
226	Dighalgram	0	0	220.3	49	171.3	0	22	13	0	14	
227	Japamali	0	0	389.6	138	251.6	0	103	15	0	20	
228	Sarama	0	0	272	149	123	0	149	0	0	0	
229	Jangpur	0	0	422.6	136	286.6	0	111	0	20	5	
230	Banjora	0	0	694.5	163.5	531	0	95.5	30	0	38	
231	Jalanpur	0	0	390.5	119	271.5	0	59	0	0	60	
232	Asanbani	0	0	57.2	23	34.2	0	0	23	0	0	
Block T O T A L :		0	0	11137	4177.8	6958.9	35	1370.1	1221.7	40		

Name of three most important commodities manufactured			Name of Village	Serial Number
First	Second	Third		
120	121	122	2	1
			Jujghati	198
			Nabashan	199
			Moshnekonda	200
			Raydi	201
			Shaltora	202
			Natshala	203
			Sitarampur	204
			Ranipur	205
			Mukundapur	206
			Benagarya	207
			Ramkrishnapur	208
			Parulia	209
			Kendut	210
			Palashi	211
			Ikra	212
			Jamkuri	213
			Nandanpur	214
			Mochrakend	215
			Bharra	216
			Telenda	217
			Murra	218
			Purunia	219
			Balarampur	220
			Damodar Mohan	221
			Ramchandrapur	222
			Debagram	223
			Purbator	224
			Janakpur	225
			Dighalgram	226
			Japamali	227
			Sarama	228
			Jangpur	229
			Banjora	230
			Jalanpur	231
			Asanbani	232
			: Block T O T A L	

INDIA
WEST BENGAL
C. D. BLOCK GANGAJALGHATI
DISTRICT BANKURA



TOTAL AREA OF THE C.D. BLOCK.....	366.47 Sq. Kms.
TOTAL POPULATION OF THE C.D. BLOCK.....	180974
TOTAL NUMBER OF VILLAGES.....	165
TOTAL NUMBER OF INHABITED VILLAGES.....	156
TOTAL NUMBER OF CENSUS TOWNS.....	NIL
TOTAL NUMBER OF STATUTORY TOWNS.....	NIL
DISTANCE FROM DISTRICT HEADQUARTERS TO C. D. BLOCK HEADQUARTERS (APPROX.).....	24 Kms.

- HIGH SCHOOL / INTER COLLEGE **S**
- TECHNICAL INSTITUTIONS **T**
- BANK **B**
- DISPENSARY **D**
- PRIMARY HEALTH CENTRE **A**
- OTHER MEDICAL SERVICES **▲**
- UNINHABITED VILLAGE WITH MDDS CODE **X 326337**
- STATE HIGHWAY **SH 5**
- IMPORTANT METALLED ROADS **—**
- UNMETALLED ROADS **---**
- RIVER AND STREAM **—**

- BOUNDARY, C. D. BLOCK **—**
- VILLAGE WITH MDDS CODE **326348**
- HEADQUARTERS : POLICE STATION, C. D. BLOCK **◎ ●**
- POPULATION SIZE OF VILLAGES : BELOW 200, 200-499, 500-999, 1000-4999, 5000 AND ABOVE **○ ● ● ● ●**

Alphabetical List of Villages

Name of the CD Block : Gangajalghati

CD Block Code (2011) : 0205

Sl. No.	Name of the Village	PLCN 2001	MDDS PLCN 2011
1	2	3	4
1	Abhirampur	02005100	326342
2	Adwitpur	01990700	326198
3	Amala Dihi	01998700	326278
4	Amjor	01999000	326281
5	Anandapur	01991100	326202
6	Arbat	02003300	326324
7	Arbetal	02005700	326348
8	Arjunpur	02003500	326326
9	Asan Chua	02003400	326325
10	Atarya	02003900	326330
11	Balijora	02002400	326315
12	Balikhun	01995700	326248
13	Bamundiha	01996900	326260
14	Ban Ashuria	01993800	326229
15	Banka Jura	01996500	326256
16	Bankdaha	01991900	326210
17	Bara Kumira	01993900	326230
18	Bara Lachhipur	01989900	326190
19	Bara Rampur	01996100	326252
20	Barajuri	02002900	326320
21	Barasal	01989400	326185
22	Barasal Srirampur	01989800	326189
23	Basudebpur	01990500	326196
24	Bayer Mara	02005500	326346
25	Belarmari	02000200	326293
26	Beldanga	01994000	326231
27	Benagari	01992400	326215
28	Bhairabpur	01999900	326290
29	Bhakta Band	01997800	326269
30	Bhaluka Pahari	02005400	326345
31	Bhalukathol	01993500	326226
32	Bharadihi	01996000	326251
33	Bhatla Para	02004900	326340
34	Bhiringi	02002700	326318
35	Bihar Jurya	02003600	326327
36	Birra	02002200	326313
37	Bishinda	01995000	326241
38	Brahmanara	02001800	326309
39	Brajarajpur	01991200	326203
40	Brindabanpur	02003800	326329

Alphabetical List of Villages

Name of the CD Block : Gangajalghati

CD Block Code (2011) : 0205

Sl. No.	Name of the Village	PLCN 2001	MDDS PLCN 2011
1	2	3	4
41	Chaitanyapur	01991300	326204
42	Chak Ranga Metya	01995200	326243
43	Chandipur	01991500	326206
44	Charadihi	02001900	326310
45	Chausal	01990600	326197
46	Chhola Baid	01997000	326261
47	Chhota Kumira	02000300	326294
48	Chhota Lachhipur	01996700	326258
49	Chhota Lalpur	01994500	326236
50	Chhota Nabagram	01994600	326237
51	Chururi	01994700	326238
52	Damra	01992800	326219
53	Dandulya	02003000	326321
54	Dethol	01991400	326205
55	Deuli	01993400	326225
56	Dhabani	01990300	326194
57	Dhabani Gobindapur	02004200	326333
58	Duberdanga	01989700	326188
59	Dumuria	01993200	326223
60	Durlabhpur	01992500	326216
61	Ekchala	01998300	326274
62	Gangajal Ghati	02000100	326292
63	Garjuria	01997600	326267
64	Ghanashyampur	01990900	326200
65	Gobardhanpur	02004000	326331
66	Gobinda Dham	01999200	326283
67	Gobindapurbaid	01993600	326227
68	Gopalpur	02002500	326316
69	Gopinathpur	01993100	326222
70	Gopinathpur	02004500	326336
71	Gura Chhanda	01998600	326277
72	Hadalbani	01992100	326212
73	Hanri Bhanga	01997100	326262
74	Hare Krishnapur	02003700	326328
75	Ita Dangra	01997400	326265
76	Jam Bedy	01997900	326270
77	Jambedy	02002600	326317
78	Jamshala	01996600	326257
79	Jemua	02002300	326314
80	Jenadihi	01994900	326240

Alphabetical List of Villages

Name of the CD Block : Gangajalghati

CD Block Code (2011) : 0205

Sl. No.	Name of the Village	PLCN 2001	MDDS PLCN 2011
1	2	3	4
81	Kali Pathar	01989300	326184
82	Kalipur	01994400	326235
83	Kallapur	02001300	326304
84	Kamalpur	01989500	326186
85	Kantabani	02004400	326335
86	Kapishtha	02000700	326298
87	Kelai	01995400	326245
88	Kenduabari	02003200	326323
89	Kenduadihi	02000400	326295
90	Kenthalya	01995500	326246
91	Keshiara	01997300	326264
92	Khajuri	01996400	326255
93	Khayer Bani	01998800	326279
94	Khopaganj	02002100	326312
95	Konra	01999700	326288
96	Kot Madan Mohanpur	02000600	326297
97	Kudra	01992700	326218
98	Kusthalia	01994100	326232
99	Lachhmanpur	01995900	326250
100	Lakhyara	01998200	326273
101	Lalpur Bara	01990100	326192
102	Latiabani	01992200	326213
103	Macha Parulia	01999100	326282
104	Machh Banda	01992300	326214
105	Madanpur	01993000	326221
106	Madhabpur	02001200	326303
107	Maldanga	02004600	326337
108	Malkonra	02002800	326319
109	Mallikdihi	01997500	326266
110	Mandi	02000000	326291
111	Maraya	01999800	326289
112	Mautara	01999300	326284
113	Menjua	02005000	326341
114	Mukunda Pur	01998500	326276
115	Mukundapurbaid	01993700	326228
116	Nabagram	02000500	326296
117	Nadihi	01996800	326259
118	Nandanpur	01993300	326224
119	Narayanpur	01994200	326233
120	Nidhirampur	01992600	326217

Alphabetical List of Villages

Name of the CD Block : Gangajalghati

CD Block Code (2011) : 0205

Sl. No.	Name of the Village	PLCN 2001	MDDS PLCN 2011
1	2	3	4
121	Nischintapur	02000900	326300
122	Nityanandapur	01991600	326207
123	Nutangram	01996300	326254
124	Pachamba	01992900	326220
125	Palajuria	01990200	326193
126	Panktor	01990400	326195
127	Pankua	01998900	326280
128	Paramanik Kunri	01995100	326242
129	Pheguasol	01992000	326211
130	Phuljam	01991000	326201
131	Pirrabani	02004100	326332
132	Radha Krishnapur	02004300	326334
133	Radhashyampur	02001600	326307
134	Raidihi	01994800	326239
135	Rajamela	01995600	326247
136	Rajarampur	01990000	326191
137	Ramkanali	02003100	326322
138	Ramnagar	02001400	326305
139	Rampur	02002000	326311
140	Ranbahal	01999500	326286
141	Ranga Metya	01995300	326244
142	Ranganathpur	01998400	326275
143	Raniara	02005600	326347
144	Ratanpur	01989600	326187
145	Sagarya	01996200	326253
146	Salbedya	02001100	326302
147	Saltora	02001000	326301
148	Sankarara	02001700	326308
149	Sarangapur	01991800	326209
150	Selera	01999600	326287
151	Shimlagar	02004800	326339
152	Shirsha	01998000	326271
153	Shua Basa	01997200	326263
154	Sibipara	01991700	326208
155	Sidara	01995800	326249
156	Srichandrapur	01990800	326199
157	Srirampur	02005200	326343
158	Suarara	02001500	326306
159	Subar Nator	02000800	326299
160	Sudarshanpur	01994300	326234

Alphabetical List of Villages

Name of the CD Block : Gangajalghati

CD Block Code (2011) : 0205

Sl. No.	Name of the Village	PLCN 2001	MDDS PLCN 2011
1	2	3	4
161	Tajhitka	01998100	326272
162	Tentulia Danga	02004700	326338
163	Thumkonra	01999400	326285
164	Tilasuli	02005300	326344
165	Ukhra Dihi	01997700	326268

Census of India 2011
Amenities and Land use

Serial Number	Name of Village	Location code no.	Total area of the village (in hectares rounded up to one decimal place)	Total population (2011 census)	Number of households (2011 census)	Number of educational amenities available in village , the distance range code viz; a for 0-5 kms, b for 5-10 kms, c for 10+ kms of nearest place where facility is available							
						Pre-Primary school (PP)	Primary school (P)	Middle school (M)	Secondary School (S)	Senior Secondary school (SS)	Degree college of arts science & commerce (ASC)	Engineering college(EC)	Medical college (MC)
1	2	3	4	5	6	7	8	9	10	11	12	13	14

Name of District:-Bankura

Name of CD Block:-Gangajalghati

233	Kali Pathar	326184	87.3	658	126	1	1	a	a	b	c	c	c
234	Barasal	326185	290.8	2550	525	8	8	1	b	b	c	c	c
235	Kamalpur	326186	202.8	584	111	1	1	a	b	b	c	c	c
236	Ratanpur	326187	145.3	653	137	1	1	a	b	b	c	c	c
237	Duberdanga	326188	524.8	1858	342	1	1	a	a	a	c	c	c
238	Barasal Srirampur	326189	268.2	2070	362	1	1	a	a	a	c	c	c
239	Bara Lachhipur	326190	187.7	837	166	1	1	a	a		c	c	c
240	Rajarampur	326191	298	850	171	1	1	b	b	b	c	c	c
241	Lalpur Bara	326192	150.1	1247	268	1	1	1	a	a	c	c	c
242	Palajuria	326193	106.1	1323	252	2	2	a	b	b	c	c	c
243	Dhabani	326194	181.7	856	177	1	1		a	a		c	c
244	Panktor	326195	344	2494	523	2	2	a	a	a	c	c	c
245	Basudebpur	326196	298.1	1704	319	2	2	a	a	a	c	c	c
246	Chausal	326197	270	2328	436	4	4	1	1	1	c	c	c
247	Adwitpur	326198	65.7	9	2	c							
248	Srichandrapur	326199	256.2	1243	230	1	1	1	a	a	c	c	c
249	Ghanashyampur	326200	101.2	1025	200	1	1	a	a	a	b	c	c
250	Phuljam	326201	259	1567	363	2	2	a	a	a	c	c	c
251	Anandapur	326202	257.2	545	127	2	2	b	b	b	c	c	c
252	Brajarajpur	326203	57.1	0	0								
253	Chaitanyapur	326204	43.1	902	169	1	1	a			c	c	c
254	Dethol	326205	166.1	1359	320	1	1	a	a	a	c	c	c
255	Chandipur	326206	70.5	153	37	b	a	a	a	a	c	c	c
256	Nityanandapur	326207	62.2	2151	516	10	10	1	1	1	c	c	c
257	Sibipara	326208	344.3	2190	428	2	2	a	a	a	c	c	c
258	Sarangapur	326209	912.6	2943	585	2	2	1	a	a	c	c	c
259	Bankdaha	326210	1070.7	2958	601	4	4	2	1	b	b	c	c
260	Pheguasol	326211	178.1	1230	235	2	2	a	a	b	b	c	c
261	Hadalbani	326212	119.7	838	163	1	1	a	a	b	c	c	c
262	Latiabani	326213	1130	2847	597	7	7	1	1	1	b	c	c
263	Machh Banda	326214	391.6	1222	259	1	1	a	a	a	c	c	c
264	Benagari	326215	335.7	2135	409	3	3	a	a	a	c	c	c
265	Durlabhpur	326216	168.1	1725	373	3	2	1	1	1			
266	Nidhirampur	326217	474.1	3264	606	3	3	a	a	a	c	c	c
267	Kudra	326218	56.4	211	49	1	1		b	b	c		
268	Damra	326219	104.6	504	94	1	1		b	b	c		
269	Pachamba	326220	171.1	598	133	2	2		b	b	c		
270	Madanpur	326221	136.7	896	145	1	1		b	b	c		
271	Gopinathpur	326222	197.1	1638	320	1	1		b	b	c		
272	Dumuria	326223	211	1575	300	1	1	1	a	a	b	c	c

- Village Directory

(As in 2009)

le. (If not available within the : < 5 Kms, b for 5-10 Kms and c cility is available is given).															Number of Medical Amenities available. (If not available within the village , the distance range code viz; a for < 5 Kms, b for 5-10 Kms and c for 10+ kms of nearest place where facility is available is given).															Name of Village	Serial Number
Management institute (MI)	Polytechnic (Pt)	Vocational training school /ITI	Non-formal training centre (NFTC)	Special school for disabled (SSD)	Others (specify)	Community health centre (CHC)	Primary health centre (PHC)	Primary health sub centre (PHS)	Maternity and child welfare centre (MCW)	T.B. clinic (TBC)	Hospital-allopathic (HA)	Hospital-alternative medicine (HO)	Dispensary (D)	Veterinary hospital (VH)	Mobile health clinic (MHC)	Family welfare centre (FWC)															
15	16	17	18	19	20	21	22	23	24	25	26	27	28	29	30	31	2	1													

Location CodeNo:-339

Location CodeNo:-0205

c	c	b		c		c	b	a	b	b	b	b	b	b	b	b	Kali Pathar	233	
c	c	b		c		c	a	1	a	a	a	a	a	a	a	a	Barasal	234	
c	c	b		c		c	b	a	b	b	b	b	b	b	b	b	Kamalpur	235	
c	c	b		c		c	b	a	b	b	b	b	b	b	b	b	Ratanpur	236	
c	c	a		c		c	a	a	a	a	a	c	a	a	a	a	Duberdanga	237	
c	c	a		c		c	a	a	a	a	c	a	a	a	a	a	Barasal Srirampur	238	
c	c	a	c	c		c	a	a	a	a	c	a	a	a	a	a	Bara Lachhipur	239	
c	c			c		c	a	a	a	a	a	a	a	a	a	a	Rajarampur	240	
c	c	a		c	b	c	b	a	b	c	b	c	b	b	c	b	Lalpur Bara	241	
c	c	b	a	c	b	c	b	a	b	c	b	b	b	b	c	b	Palajuria	242	
c	c	b		c		c	b	a	b	b	b	b	b	b	b	b	Dhabani	243	
c	c	a		c		c	b	b	b	b	c	b	b	b	b	b	Panktor	244	
c	c	a	1	c	a	c	a	a	a	c	a	c	a	a	c	c	Basudebpur	245	
c	c	1		c		c	a	a	a	a	a	a	a	a	a	a	Chausal	246	
																	Adwitpur	247	
c	c	a		c				1	1	1	1	1		1	1	2	1	Srichandrapur	248
c	c	b	1	b	a	b	a	a	a	c	a		a	a	c	a	Ghanashyampur	249	
c	c	b	1	b	a	c	a	a	a	c	a		a	a	c	a	Phuljam	250	
c	c	b	1	c	b	c	b	b	b	c	b		b	b	c	b	Anandapur	251	
																	Brajarajpur	252	
c	c	b	1	c	a	c	a	a	a	c	a		a	a	c	a	Chaitanyapur	253	
c	c	b	1	c	a	c	a	a	a	c	a		a	a	c	a	Dethol	254	
c	c	b	a	c	b	c	b	a	b	c	b		b	b	c	b	Chandipur	255	
c	c	a	1	c	a	c	a	1	a	c	a		a	a	c	a	Nityanandapur	256	
c	c	a	1	b	1	c	a	a	a	c	a		a	a	c	a	Sibipara	257	
c	c	b	1	c	a	c	a	1	a	c	a		a	a	c	a	Sarangapur	258	
c	c	b	1	b	b	b	b	1	b	b	b		b	b	c	b	Bankdaha	259	
c	c	b	1	c	b	b	b	b	b	b	b		b	b	c	b	Pheguasol	260	
c	c	b	1	c	b	c	b	a	b	c	b		b	b	c	b	Hadalbani	261	
c	c	c	c	c		b	b	1	b	c	b		c	a	c	c	Latiabani	262	
c	c	c	c	c		c	a	a	c	c	a		c	a	c	c	Machh Banda	263	
c	c	c	c	c		c	c	1	c	c	a		c	1	c	c	Benagari	264	
						c	c	1	a	c	a		c	c	c	c	Durlabhpur	265	
c	c	b	c	c		a	b	a	c	c	a		c	a	a	b	Nidhirampur	266	
						c	b	b	1	2	c		2	2	2	2	2	Kudra	267
						2	2	2	2	2	2		2	2	2	2	2	Damra	268
																	Pachamba	269	
							b	b		c							Madanpur	270	
						c	c	a	1	2	b		2	b	2	2	Gopinathpur	271	
c	c	c	c	c		b	b	b	b	b	b		a	c	c	c	Dumuria	272	

Serial Number	Name of Village	Number of Non-Government Medical Amenities available.							Availability of drinking water - Yes / No							
		Charitable non Govt. hospital/Nursing home.	Medical practitioner with MBBS Degree	Medical practitioner with other degree	Medical practitioner with no degree	Traditional practitioner and faith healer .	Medicine Shop	Others	Tap water (Treated/Untreated)	Well water (Covered / Uncovered well)	Hand Pump	Tube wells / Bore well	Spring	River / Canal	Tank / Pond / Lake	Others
1	2	32	33	34	35	36	37	38	39	40	41	42	43	44	45	46

233	Kali Pathar	0	0	0	0	0	0	0	No	Yes	Yes	Yes	No	No	Yes	No
234	Barasal	0	0	0	2	0	0	0	No	Yes	Yes	Yes	No	No	Yes	No
235	Kamalpur	0	0	0	0	0	0	0	No	Yes	Yes	Yes	No	No	Yes	No
236	Ratanpur	0	0	0	0	0	0	0	No	Yes	Yes	Yes	No	No	Yes	No
237	Duberdanga	0	0	0	0	0	0	0	No	Yes	Yes	Yes	No	No	Yes	No
238	Barasal Srirampur	0	0	0	0	0	0	0	No	Yes	Yes	Yes	No	No	Yes	No
239	Bara Lachhipur	0	0	0	1	0	0	0	No	Yes	Yes	Yes	No	No	Yes	No
240	Rajarampur	0	0	0	0	0	0	0	No	Yes	Yes	Yes	No	No	Yes	No
241	Lalpur Bara	0	0	0	0	0	0	0	No	Yes	No	Yes	No	No	Yes	Yes
242	Palajuria	0	0	0	0	0	0	0	No	Yes	Yes	No	No	No	Yes	No
243	Dhabani	0	0	0	0	0	0	0	No	Yes	Yes	Yes	No	No	Yes	No
244	Panktor	0	0	0	0	0	0	0	No	Yes	Yes	Yes	No	No	Yes	No
245	Basudebpur	0	0	0	0	0	0	0	No	Yes	Yes	Yes	No	No	Yes	Yes
246	Chausal	0	0	0	0	0	0	0	No	Yes	Yes	Yes	No	No	Yes	Yes
247	Adwitpur	0	0	0	0	0	0	0	No	No	No	No	No	No	No	No
248	Srichandrapur	0	2	0	0	0	3	0	No	Yes	Yes	Yes	No	No	Yes	No
249	Ghanashyampur	0	0	0	0	0	0	0	No	Yes	Yes	No	No	No	Yes	Yes
250	Phuljam	0	0	0	0	0	0	0	No	Yes	Yes	No	No	No	Yes	Yes
251	Anandapur	0	0	0	0	0	0	0	No	Yes	Yes	No	No	No	Yes	Yes
252	Brajarajpur															
253	Chaitanyapur	0	0	0	0	0	0	0	No	Yes	Yes	No	No	No	Yes	No
254	Dethol	0	0	0	0	0	0	0	No	Yes	Yes	No	No	No	Yes	No
255	Chandipur	0	0	0	0	0	0	0	No	Yes	Yes	No	No	No	Yes	No
256	Nityanandapur	0	0	0	0	0	0	0	No	Yes	No	No	No	No	Yes	No
257	Sibipara	0	0	0	0	0	0	0	No	Yes	Yes	No	No	No	Yes	No
258	Sarangapur	0	0	0	0	0	0	0	No	Yes	Yes	Yes	No	No	Yes	No
259	Bankdaha	0	0	0	0	0	0	0	No	Yes	Yes	Yes	No	No	Yes	No
260	Pheguasol	0	0	0	0	0	0	0	No	Yes	Yes	Yes	No	No	Yes	No
261	Hadalbani	0	0	0	0	0	0	0	No	Yes	Yes	No	No	No	Yes	No
262	Latiabani	0	0	0	0	0	0	0	No	Yes	No	Yes	No	No	Yes	No
263	Machh Banda	0	0	0	0	0	0	0	No	Yes	No	Yes	No	No	Yes	No
264	Benagari	0	0	0	0	0	0	0	No	Yes	Yes	Yes	No	No	Yes	No
265	Durlabhpur	0	0	0	2	0	5	0	No	Yes	No	Yes	No	No	Yes	No
266	Nidhirampur	0	0	0	0	0	0	0	No	Yes	No	Yes	No	No	Yes	No
267	Kudra	0	0	0	0	0	0	0	No	No	No	Yes	No	No	Yes	No
268	Damra	0	0	0	0	0	0	0	No	No	No	Yes	No	No	No	No
269	Pachamba	0	0	0	0	0	0	0	No	No	No	Yes	No	No	No	No
270	Madanpur	0	0	0	0	0	0	0	No	No	No	Yes	No	No	No	No
271	Gopinathpur	0	0	0	0	0	0	0	No	No	No	Yes	No	No	No	No
272	Dumuria	0	0	0	0	0	0	0	No	Yes	No	Yes	No	No	Yes	No

Availability of toilet & others Yes / No				Communication and transport facilities (If amenities available code -Yes is given except for Village Pin Code ,If not available within the village , the distance range code viz; a for < 5 Kms, b for 5-10 Kms and c for 10+ kms of nearest place where facility is available is given).								
Community toilet including bath.	Community toilet excluding bath.	Rural sanitary mart or sanitary hardware outlet available near the village.	Community bio- gas or recycle of waste for productive use.	Post office(PO)	Sub post office (SPO)	Post & Telegraph office (P&TO)	Village Pin Code	Telephones (Land lines)	Public call office (PCO)	Mobile phone coverage	Name of Village	Serial Number
47	48	49	50	51	52	53	54	55	56	57	2	1

No	No	No	No	a	c	b	722142	a	a	Yes	Kali Pathar	233
No	No	No	No	Yes	b	b	722142	a	a	Yes	Barasal	234
No	No	No	No	a	c	c	722142	b	b	Yes	Kamalpur	235
No	No	No	No	a	c	c	722142	b	b	Yes	Ratanpur	236
No	No	No	No	a	b	b	722142	a	a	a	Duberdanga	237
No	No	No	No	a	b	b	722142	a	a	Yes	Barasal Srirampur	238
No	No	No	No	a	b	b	722142	a	a	Yes	Bara Lachhipur	239
No	No	No	No	a	c	c	722142	c	c	Yes	Rajarampur	240
No	No	No	No		a	c	722142	b	b	Yes	Lalpur Bara	241
No	No	No	No	c	a	c	722143	b	b	Yes	Palajuria	242
No	No	No	No	a	c	a	722133	a	a	a	Dhabani	243
No	No	No	No	a	c	Yes	722183	b	b	Yes	Panktor	244
No	No	No	No	b	a	b	722142	Yes	a	Yes	Basudebpur	245
No	No	No	No	Yes	b	b	722133	Yes	Yes	Yes	Chausal	246
No	No	No	No	a		b	722177	b	b	b	Adwitpur	247
No	No	No	No	a	a	a	722177	Yes	Yes	Yes	Srichandrapur	248
No	No	No	No	a	a	c	722177	Yes	a	Yes	Ghanashyampur	249
No	No	No	No	a	a	c	722133	Yes	a	Yes	Phuljam	250
No	No	No	No	b	b	c	722177	a	b	Yes	Anandapur	251
											Brajarajpur	252
No	No	No	No	a	a	c	722177	Yes	a	Yes	Chaitanyapur	253
No	No	No	No	b	a	c	722177	Yes	a	Yes	Dethol	254
No	No	No	No	b	a	c	722177	a	b	a	Chandipur	255
No	No	No	No	b	Yes	c	722133	Yes	a	Yes	Nityanandapur	256
No	No	No	No	a	a	c	722177	Yes	a	Yes	Sibipara	257
No	No	No	No	b	a	c	722177	Yes	a	Yes	Sarangapur	258
No	No	No	No	b	b	c	722164	Yes	b	Yes	Bankdaha	259
No	No	No	No			c	722133	a	a	Yes	Pheguasol	260
No	No	No	No	a	b	c	722177	Yes	b	Yes	Hadalbani	261
No	No	No	No	a	a	a	722133	Yes	a	Yes	Latiabani	262
No	No	No	No	a	a	a	722183	a	a	Yes	Machh Banda	263
No	No	No	No	b	b	b	722133	Yes	Yes	Yes	Benagari	264
No	Yes	Yes	No	Yes	b	b	722133	Yes	Yes	Yes	Durlabhpur	265
No	No	No	No	a	b	b	722133	a	a	Yes	Nidhirampur	266
No	No	No	No	a	b	c	722166	a	b	a	Kudra	267
No	No	No	No			c	722143	b	b	b	Damra	268
No	Yes	No	No	a	b	c	722143	b	b	b	Pachamba	269
No	No	No	No	a	b	c	722166	b	b	Yes	Madanpur	270
No	No	No	No	a	b	c		b	b	Yes	Gopinathpur	271
No	No	No	No	b	b	b	722133	a	a	Yes	Dumuria	272

Communication and transport facilities (If amenities available code -Yes is given except for Village Pin Code ,If not available within the village , the distance range code viz; a for < 5 Kms, b for 5-10 Kms and c for 10+ kms of nearest place where facility is available is given).													Village connected to highway (If amenities available code viz; a for < 5 Kms, b for 5-10 Kms and c for 10+ kms of nearest place where facility is available is given).			
Serial Number	Name of Village	Internet cafes/ Common service centre (CSC)	Private courier facility	Bus service (Public & Private)	Railway stations	Auto/Modified Autos	Taxis and Vans	Tractors	Cycle-pulled rickshaws(Manual & Machine driven)	Carts driven by animals	Sea /River ferry service	Connected to national highway(NH)	Connected to state highway(SH)	Connected to major district road (MDR)	Connected to others district road	Pucca roads
1	2	58	59	60	61	62	63	64	65	66	67	68	69	70	71	72

233	Kali Pathar	b	b	a	c	b	b	Yes	a	Yes	b	a	c	a	a	Yes
234	Barasal	b	b	a	c	a	a	Yes	a	Yes	b	b	c	b	b	a
235	Kamalpur	c	c	b	c	b	b	Yes	b	Yes	b	c	c	c	c	b
236	Ratanpur	c	c	b	c	b	b	Yes	b	Yes	b	c	c	c	c	b
237	Duberdanga	b	b	a	c	a	a	Yes	a	Yes	c	b	c	a	a	a
238	Barasal Srirampur	b	b	a	c	a	a	a	a	Yes	b	b	c	a	a	a
239	Bara Lachhipur	b	b	a	c	b	b	a	a	Yes	c	b	c	a	a	a
240	Rajarampur	c	c	b	c	c	c	Yes	c	Yes	c	b	c	c		a
241	Lalpur Bara	b	b	a	c	c	a	a	a	Yes	b	b	a	c	b	a
242	Palajuria	b	b	a	c	c	Yes	Yes	a	Yes	c	b	b	c	b	a
243	Dhabani	a	a	a	c	a	a	a	a	Yes	c	a	Yes	a	a	a
244	Panktor	a	a	a	c	a	a	a	a	Yes	c	b	Yes	a	b	Yes
245	Basudebpur	a	a	a	c	c	a	Yes	a	Yes	b	a	a	Yes	b	Yes
246	Chausal	a	a	Yes	c	a	Yes	Yes	Yes	Yes	c	b	c	Yes		Yes
247	Adwitpur	b	c	b	c	c	a	a	Yes	c	c	b	b	Yes		a
248	Srichandrapur	c	b	Yes	c	Yes	Yes	Yes	Yes	Yes	c	b	c	Yes		Yes
249	Ghanashyampur	b	b	Yes	c	b	Yes	Yes	a	Yes	b	b		Yes		a
250	Phuljam	b	b	a	c	c	a	Yes	a	a	b	b	a	b	b	Yes
251	Anandapur	b	b	b	c	c	a	a	b	Yes	c	c	b	c	b	a
252	Brajarajpur															
253	Chaitanyapur	b	b	a	c	a	a	a	a	Yes	b	b	a	c	b	a
254	Dethol	b	b	a	c	c	Yes	Yes	a	Yes	c	b	a	c	b	Yes
255	Chandipur	b	b	b	c	c	a	a	b	Yes	c	b	b	c	b	a
256	Nityanandapur	b	b	a	c	c	Yes	Yes	a	Yes	b	b	a	b	a	Yes
257	Sibipara	a	a	a	c	c	Yes	Yes	Yes	Yes	b	b	a	b	b	a
258	Sarangapur	b	b	a	c	c	Yes	Yes	a	Yes	c	b	a	c	b	Yes
259	Bankdaha	b	c	b	c	c	Yes	Yes	b	Yes	c	b	b	b	b	Yes
260	Pheguasol	c	b	b	c	c	a	a	b	c	c					a
261	Hadalbani	b	b	b	c	b	b	Yes	b	Yes	c	b	b	c	b	Yes
262	Latiabani	a	a	a	c	a	a	Yes	a	Yes	c		Yes	a	a	Yes
263	Machh Banda	a	a	a	c	a	a	a	a	Yes	c	a	c	a	b	Yes
264	Benagari	Yes	Yes	Yes	c	Yes	Yes	Yes	Yes	Yes	c		Yes	Yes	Yes	Yes
265	Durlabhpur	Yes	Yes	Yes	c	Yes	Yes	Yes	Yes	Yes	c		c		b	Yes
266	Nidhirampur	b	a	a	c	a	a	a	Yes	Yes	c		c	a	b	Yes
267	Kudra	c	a	Yes	c	a	Yes	Yes	Yes	c	c				Yes	a
268	Damra	b	b	a	c	c	a	b	Yes	c	c	c				Yes
269	Pachamba	c	b	a	c	b	a	b	Yes	c	c					a
270	Madanpur	c	b	b	c	b	a	c	Yes	c	c	c			Yes	Yes
271	Gopinathpur	b	b	a	c	c	Yes	Yes	Yes	Yes	c					a
272	Dumuria	a	a	a	c	a	a	a	a	Yes	c	a	c	a	a	Yes

ys,village roads, banks & credit societies
 :-Yes is given, If not available within the
 code viz; a for <5 Kms, b for 5-10 Kms
 place where facility is available is given).

Availability of miscellaneous facilities (If amenities available code -Yes is given, If not
 available within the village , the distance range code viz; a for < 5 Kms, b for 5-10 Kms
 and c for 10+ kms of nearest place where facility is available is given).

73	74	75	76	77	78	79	80	81	82	83	84	85	86	87	Name of Village	Serial Number
Kutchcha roads	Water bounded macadam(WBM) roads	Navigable waterway (river/canal)(NW)	Footpaths (FP)	Commercial & Co-operative Banks	ATM	Agricultural Credit Societies	Self-Help Group (SHG)	Public distribution system (PDS) shop	Mandis / Regular market	Weekly Haat	Agricultural marketing society	Integrated Child Development Scheme (Nutritional Centres)	Anganwadi Centre (Nutritional Centres)	Others (Nutritional Centres)		
2																1

a	b			a	b	c	Yes	a	b	b	c	Yes	Yes	b	Kali Pathar	233
a	a	b	Yes	a	b	c	Yes	Yes	b	b	c	Yes	Yes	b	Barasal	234
a	b	b	c	b	c	c	Yes	a	c	c	c	Yes	Yes	c	Kamalpur	235
a	b	b	c	b	c	c	Yes	a	c	c	c	Yes	Yes	c	Ratanpur	236
Yes	a	c	Yes	b	b	Yes	Yes	Yes	c	b	b	Yes	Yes	Yes	Duberdanga	237
a	a	c	Yes	b	b	c	Yes	a	c	b	a	Yes	Yes	a	Barasal Srirampur	238
a	b	a	Yes	b	a	c	a	a	c	b	c	Yes	Yes	b	Bara Lachhipur	239
Yes	a	c	Yes	c	c	b	b	b	c	c	c	Yes	Yes	Yes	Rajarampur	240
Yes			Yes	b	b	Yes	Yes	a	c	c	Yes	Yes	Yes	Yes	Lalpur Bara	241
Yes			Yes	b	b	c	a	a	c	c	c	Yes	Yes	Yes	Palajuria	242
Yes	c	Yes	a	a	Yes	Yes	a	c	a	a	Yes	Yes	Yes	Yes	Dhabani	243
Yes	a	c	Yes	a	a	c	Yes	a	c	a	a	Yes	Yes	Yes	Panktor	244
Yes			Yes	a	a	c	a	a	c	b	c	Yes	Yes	Yes	Basudebpur	245
a	a	b	Yes	b	a	c	Yes	a	c	a	a	Yes	Yes	Yes	Chausal	246
Yes				b	b	c	Yes	Yes	c	Yes	Yes	Yes	Yes	Yes	Adwitpur	247
Yes	Yes	c	Yes	b	b	c	Yes	b	c	b	b	Yes	Yes	Yes	Srichandrapur	248
Yes			Yes	a	b	c	Yes	b	b	a	c	Yes	Yes	Yes	Ghanashyampur	249
Yes	a		Yes	a	b	Yes	Yes	a	c	a	c	Yes	Yes	Yes	Phuljam	250
Yes	b		c	b	b	c	Yes	a	Yes	b	c	Yes	Yes	Yes	Anandapur	251
															Brajarajpur	252
Yes	a		Yes	a	b	c	Yes	Yes	c	a	c	Yes	Yes	Yes	Chaitanyapur	253
Yes	a		Yes	a	b	c	Yes	a	c	a	c	Yes	Yes	Yes	Dethol	254
Yes	b		c	b	b	c	Yes	a	c	c	c	a	a	Yes	Chandipur	255
Yes			Yes	a	b	c	Yes	a	c	Yes	c	Yes	Yes	Yes	Nityanandapur	256
Yes	a		Yes	a	a	c	Yes	Yes	c	a	c	Yes	Yes	Yes	Sibipara	257
Yes			Yes	a	b	c	Yes	Yes	c	a	c	Yes	Yes	Yes	Sarangapur	258
Yes			Yes	b	c	c	Yes	Yes	c	b	b	Yes	Yes	Yes	Bankdaha	259
b			Yes	b	b	c	Yes	a	c	b	b	Yes	Yes	Yes	Pheguasol	260
a				b	b	c	Yes	Yes	c	b	c	Yes	Yes	Yes	Hadalbani	261
Yes	Yes	c	Yes	a	b	c	Yes	Yes	c	c	c	Yes	Yes	Yes	Latiabani	262
Yes	Yes	c	Yes	a		c	a	a	c	c	Yes	Yes	Yes	Yes	Machh Banda	263
Yes	Yes	c	Yes	a	a	c	Yes	Yes	c	c	c	Yes	Yes	Yes	Benagari	264
Yes	Yes	c	Yes	Yes	a	c	Yes	Yes	Yes	b	c	Yes	Yes	Yes	Durlabhpur	265
Yes	Yes	c	Yes	a	b	c	Yes	Yes	c	b	c	Yes	a	Yes	Nidhirampur	266
b						c	Yes	Yes	c	c	c	Yes	Yes	Yes	Kudra	267
a				b	b	c	Yes	Yes	c	Yes	Yes	Yes	Yes	Yes	Damra	268
a				b	b	c	Yes	Yes	c	Yes	Yes	Yes	Yes	Yes	Pachamba	269
a				b	b	c	Yes	Yes	c	Yes	Yes	Yes	Yes	Yes	Madanpur	270
a			Yes	a	b	c	Yes	Yes	c	Yes	Yes	Yes	Yes	Yes	Gopinathpur	271
Yes	a	c	Yes	a	b	c	Yes	a	c	b	c	Yes	Yes	Yes	Dumuria	272

Availability of miscellaneous facilities (If amenities available code -Yes is given, If not available within the village , the distance range code viz; a for < 5 Kms, b for 5-10 Kms and c for 10+ kms of nearest place where facility is available is given).													Availability of electricity (Yes/No)			
Serial Number	Name of Village	ASHA (Accredited Social Health Activist)	Community centre with/without TV	Sports Field,	Sports Club / Recreation Centre	Cinema / Video Hall	Public Library	Public Reading Room	Newspaper Supply	Assembly Polling station	Birth & Death Registration Office	Power Supply for Domestic Use (ED)	Power Supply for Agricultural Use (EAG)	Power Supply for Commercial Use (EC)	Power Supply for All Uses (EA)	
1	2	88	89	90	91	92	93	94	95	96	97	98	99	100	101	

233	Kali Pathar	a	b	b	b	c	b	a	a	Yes	b	Yes	No	No	No
234	Barasal	Yes	b	b	b	c	b	b	a	Yes	a	Yes	No	No	No
235	Kamalpur	a	c	c	c	c	b	b	b	Yes	b	Yes	No	Yes	No
236	Ratanpur	a	c	c	c	c	b	b	b	a	b	Yes	No	No	No
237	Duberdanga	b	Yes	Yes	b	c	b	b	a	Yes	a	Yes	No	No	No
238	Barasal Srirampur	a	c	a	a	c	b	b	a	Yes	a	Yes	No	No	No
239	Bara Lachhipur	b	a	a	a	c	b	b	a	Yes	a	Yes	No	No	No
240	Rajarampur	c	c	c	c	c	c	c	c	Yes	b	Yes	No	No	No
241	Lalpur Bara	Yes	Yes	b	b	c	b	c	Yes	Yes	b	Yes	No	No	No
242	Palajuria	Yes	b	b	b	c	b	c	Yes	Yes	b	Yes	No	No	No
243	Dhabani	Yes	a	a	a	c	b	b	a	a	b	Yes	No	No	No
244	Panktor	a	c	a	Yes	c	a	a	a	a	b	Yes	No	No	No
245	Basudebpur	Yes	Yes	a	b	c	b	Yes	Yes	Yes	b	Yes	No	No	No
246	Chausal	Yes	c	a	a	c	b	a	a	Yes	a	Yes	No	No	No
247	Adwitpur	Yes	Yes	Yes	Yes	c	b	Yes	Yes	Yes	b	Yes	No	No	No
248	Srichandrapur	Yes	c	b	b	Yes	a	a	Yes	Yes	Yes	Yes	No	No	No
249	Ghanashyampur	Yes	Yes	Yes	Yes	a	a	Yes	Yes	Yes	a	Yes	No	No	No
250	Phuljam	Yes	Yes	a	a	a	a	Yes	Yes	Yes	a	Yes	No	No	No
251	Anandapur	a	Yes	Yes	b	b	b	Yes	Yes	a	b	Yes	No	No	No
252	Brajarajpur														
253	Chaitanyapur	Yes	Yes	a	a	a	a	Yes	Yes	Yes	a	Yes	No	No	No
254	Dethol	Yes	Yes	a	a	a	a	Yes	Yes	Yes	a	Yes	Yes	Yes	Yes
255	Chandipur	a	a	a	a	b	a	Yes	Yes	a	a	Yes	No	No	No
256	Nityanandapur	Yes	Yes	Yes	Yes	a	Yes	Yes	Yes	Yes	Yes	Yes	No	No	No
257	Sibipara	Yes	Yes	Yes	Yes	Yes	Yes	Yes	Yes	Yes	Yes	Yes	No	No	No
258	Sarangapur	Yes	Yes	Yes	Yes	a	Yes	Yes	Yes	Yes	a	Yes	No	No	No
259	Bankdaha	Yes	Yes	Yes	Yes	b	a	Yes	Yes	Yes	b	Yes	No	No	No
260	Pheguasol	Yes	Yes	a	Yes	b	b	Yes	Yes	Yes	b	Yes	No	No	No
261	Hadalbani	Yes	a	a	b	b	b	Yes	Yes	Yes	b	Yes	No	No	No
262	Latiabani	Yes	a	Yes	Yes	b	a	a	a	Yes	a	Yes	No	No	No
263	Machh Banda	Yes	a	Yes	Yes	b	a	a	a	Yes	a	Yes	No	No	No
264	Benagari	Yes	a	Yes	a	b	a	a	a	Yes	Yes	Yes	No	No	No
265	Durlabhpur	Yes	Yes	Yes	Yes	b	Yes	Yes	Yes	Yes	Yes	Yes	No	Yes	No
266	Nidhirampur	Yes	b	a	a	a	a	a	a	Yes	a	Yes	No	Yes	No
267	Kudra	Yes	Yes	Yes	c	c	Yes	Yes	Yes	Yes	Yes	Yes	No	No	No
268	Damra	Yes	Yes	Yes	Yes	Yes	Yes	Yes	Yes	Yes	Yes	Yes	No	No	No
269	Pachamba	Yes	c	Yes	Yes	c	Yes	Yes	Yes	Yes	Yes	Yes	No	No	No
270	Madanpur	Yes	Yes	Yes	Yes	Yes	Yes	Yes	Yes	Yes	Yes	Yes	No	No	No
271	Gopinathpur	Yes	Yes	Yes	Yes	c	Yes	Yes	Yes	Yes	a	Yes	No	No	No
272	Dumuria	a	c	Yes	Yes	a	a	a	a	Yes	a	Yes	No	No	No

Nearest Town		Land Use							
		Area under different types of land use (in hectares rounded up to one decimal place)							
Name	Distance range code i.e. a for < 5 Kms, b for 5-10 Kms and c for 10+ kms .	Forests	Area under Non-agricultural Uses	Barren and Un-cultivable land	Permanent Pastures and Other Grazing Lands	Land Under Miscellaneous Tree Crops etc.	Culturable Waste Land	Name of Village	Serial Number
102	103	104	105	106	107	108	109	2	1

DWANGEPPOOL	c	0	31	0	0	0	0	Kali Pathar	233
DURGAPUR	c	0	32.9	0	0	0	0	Barasal	234
DURGAPUR	c	6.5	26.8	0	0	0	0	Kamalpur	235
DURGAPUR	c	0	16.6	0	0	0	0	Ratanpur	236
DURGAPUR	c	0	87.4	0	0	0	0	Duberdanga	237
DURGAPUR	c	0	47.6	0	0	0	0	Barasal Srirampur	238
DURGAPUR	c	0	21.7	0	0	0	0	Bara Lachhipur	239
DURGAPUR	c	0	38	0	0	0	0	Rajarampur	240
DURGAPUR	c	0	25.1	0	0	0	0	Lalpur Bara	241
RANIGANJ	c	0	12.1	0	0	0	0	Palajuria	242
RANIGANJ	c	0	57	0	0	0	0	Dhabani	243
DURGAPUR	c	0	98	0	0	0	0	Panktor	244
DURGAPUR	c	0	84.2	0	0	0	0	Basudebpur	245
DURGAPUR	c	0	25	0	0	0	0	Chausal	246
		0	1.2	0	0	0	0	Adwitpur	247
DURGAPUR	c	0	37.7	0	0	0	0	Srichandrapur	248
DURGAPUR	c	0	8	0	0	0	0	Ghanashyampur	249
DURGAPUR	c	0	20	0	0	0	0	Phuljam	250
DURGAPUR	c	0	12.7	0	0	0	0	Anandapur	251
		0	0	0	0	0	0	Brajarajpur	252
DURGAPUR	c	0	10.3	0	0	0	0	Chaitanyapur	253
DURGAPUR	c	0	20.8	0	0	0	0	Dethol	254
DURGAPUR	c	0	3.2	0	0	0	0	Chandipur	255
DURGAPUR	c	0	14.1	0	0	0	0	Nityanandapur	256
DURGAPUR	c	0	11.5	0	0	0	0	Sibipara	257
DURGAPUR	c	0	147.7	0	0	0	0	Sarangapur	258
BANKURA	c	459.5	20.8	0	0	0	0	Bankdaha	259
BANKURA	c	0	45	0	0	0	0	Pheguasol	260
DURGAPUR	c	0	16.4	0	0	0	0	Hadalbani	261
RANIGANJ	c	439.5	125.7	0	0	0	0	Latiabani	262
DURGAPUR	c	40.9	33.5	0	0	0	0	Machh Banda	263
RANIGANJ	c	6.9	31.6	0	0	0	0	Benagari	264
RANIGANJ	c	0	49.1	0	0	0	0	Durlabhpur	265
RANIGANJ	c	0	68.6	0	0	0	0	Nidhirampur	266
BANKURA	c	0	9.5	0	0	0	0	Kudra	267
BANKURA	c	0	46.7	0	0	0	0	Damra	268
BANKURA	c	75.2	6.9	0	0	0	0	Pachamba	269
BANKURA	c	0	16.1	0	0	0	0	Madanpur	270
BANKURA	c	0	50.6	0	0	0	0	Gopinathpur	271
BANKURA	c	0	26.8	0	0	0	0	Dumuria	272

Land Use												
Area under different types of land use (in hectares rounded up to one decimal place)								Area irrigated by source (in hectare).				
Serial Number	Name of Village	Fallow lands other than current fallows	Current Fallows	Net Area Sown	Total Irrigated Land Area	Total Un-irrigated Land Area	Canals (C)	Wells/Tube-wells(W/TW)	Tanks/Lakes(T/L)	Water Falls(WF)	Others(O)	
1	2	110	111	112	113	114	115	116	117	118	119	

233	Kali Pathar	0	0	56.3	27.3	29	0	12.1	13.1	0	2
234	Barasal	0	0	257.9	187.4	70.5	0	30.6	78.8	0	78
235	Kamalpur	0	0	169.6	126.3	43.2	0	75.8	50.5	0	0
236	Ratanpur	0	0	128.7	96.8	31.9	0	54.4	42.4	0	0
237	Duberdanga	0	0	437.5	204.4	233	0	113.5	90.9	0	0
238	Barasal Srirampur	0	0	220.7	180.7	40	0	77.7	78.9	0	24
239	Bara Lachhipur	0	0	165.9	131.4	34.5	0	64.8	66.7	0	0
240	Rajarampur	0	0	260	178	82	0	6	142	0	30
241	Lalpur Bara	0	0	125	93	32	0	16	70	0	7
242	Palajuria	0	0	94	65	29	0	10	45	0	10
243	Dhabani	0	0	124.7	93	31.7	0	0	20	0	73
244	Panktor	0	0	246	143	103	0	12	30	0	101
245	Basudebpur	0	0	213.8	109.6	104.2	0	51.3	58.3	0	0
246	Chausal	0	0	245	162.3	82.7	0	10.3	116	0	36
247	Adwitpur	0	0	64.6	24.7	39.9	0	12.6	12.1	0	0
248	Srichandrapur	0	0	218.5	119.4	99.2	0	62.7	56.7	0	0
249	Ghanashyampur	0	0	93.2	88	5.2	10	0	60.8	0	17.2
250	Phuljam	0	0	239	150	89	100	0	50	0	0
251	Anandapur	0	0	244.5	102.1	142.4	0	0	12.1	0	90
252	Brajarajpur	0	0	57.1	46.8	10.3	0	0	23.5	10	13.3
253	Chaitanyapur	0	0	32.8	15.3	17.5	7.9	0	0	0	7.4
254	Dethol	0	0	145.3	27.5	117.8	22.2	0	0	0	5.3
255	Chandipur	0	0	67.3	17.8	49.5	17.8	0	0	0	0
256	Nityanandapur	0	0	48.1	8	40.1	8	0	0	0	0
257	Sibipara	0	0	332.8	61.1	271.7	56.6	0	0	0	4.6
258	Sarangapur	0	0	764.9	278.9	485.9	130.9	0	28	0	120
259	Bankdaha	0	0	590.5	40.5	550	14	0	10	0	16.5
260	Pheguasol	0	0	133.1	21.9	111.2	8.9	0	13	0	0
261	Hadalbani	0	0	103.3	60	43.3	50	0	10	0	0
262	Latiabani	0	0	564.8	107.5	457.3	0	57	50.5	0	0
263	Machh Banda	0	0	317.3	38	279.3	0	5	20	0	13
264	Benagari	0	0	297.2	37.2	260	0	5.5	25	0	6.7
265	Durlabhpur	0	0	119	51	68	0	0	0	0	51
266	Nidhirampur	0	0	405.5	64.7	340.8	0	14.5	40.1	0	10.1
267	Kudra	0	0	46.9	38.3	8.7	0	38.3	0	0	0
268	Damra	0	0	57.9	32.3	25.5	0	0	16.2	0	16.2
269	Pachamba	0	0	89	28.3	60.8	0	5.2	13.3	0	9.7
270	Madanpur	0	0	120.6	56.4	64.2	12.1	5.6	0	0	38.6
271	Gopinathpur	0	0	146.5	61.8	84.7	0	0	21.8	0	40
272	Dumuria	0	0	184.1	70.7	113.4	0	9.5	30.6	0	30.6

Name of three most important commodities manufactured			Name of Village	Serial Number
First	Second	Third		
120	121	122	2	1

			Kali Pathar	233
			Barasal	234
			Kamalpur	235
			Ratanpur	236
			Duberdanga	237
			Barasal Srirampur	238
			Bara Lachhipur	239
			Rajarampur	240
Paddy, Prosecing			Lalpur Bara	241
			Palajuria	242
			Dhabani	243
			Panktor	244
Rice	Atta		Basudebpur	245
			Chausal	246
			Adwitpur	247
			Srichandrapur	248
			Ghanashyampur	249
			Phuljam	250
			Anandapur	251
			Brajarajpur	252
			Chaitanyapur	253
			Dethol	254
			Chandipur	255
			Nityanandapur	256
			Sibipara	257
			Sarangapur	258
			Bankdaha	259
			Pheguasol	260
			Hadalbani	261
			Latiabani	262
			Machh Banda	263
			Benagari	264
			Durlabhpur	265
			Nidhirampur	266
			Kudra	267
			Damra	268
			Pachamba	269
			Madanpur	270
			Gopinathpur	271
			Dumuria	272

Census of India 2011
Amenities and Land use

Serial Number	Name of Village	Location code no.	Total area of the village (in hectares rounded up to one decimal place)	Total population (2011 census)	Number of households (2011 census)	Number of educational amenities available in the village, the distance range code viz; a for 0-5 kms, b for 5-10 kms, c for 10+ kms of nearest place where facility is available							
						Pre-Primary school (PP)	Primary school (P)	Middle school (M)	Secondary School (S)	Senior Secondary school (SS)	Degree college of arts, science & commerce (ASC)	Engineering college(EC)	Medical college (MC)
1	2	3	4	5	6	7	8	9	10	11	12	13	14
273	Nandanpur	326224	236.2	1612	367	1	1	a	a	a	b	c	c
274	Deuli	326225	674.2	2155	401	1	1	a	a	a	b	c	c
275	Bhalukathol	326226	165.3	401	71	1	1						
276	Gobindapurbaid	326227	44.5	98	24	b							
277	Mukundapurbaid	326228	61.1	0	0								
278	Ban Ashuria	326229	376.4	2078	479	1	1	2	1	1	b		
279	Bara Kumira	326230	160.2	2355	431	1	1		a	a	c		
280	Beldanga	326231	201.9	1219	213	1	1		a	a	c		
281	Kusthalia	326232	574.3	1902	392	1	1	1	1	b	c	c	c
282	Narayanpur	326233	142.6	147	27	a	a		a	b			
283	Sudarshanpur	326234	63.2	468	83	a	a	a	a	b			
284	Kalipur	326235	68.9	518	97	2	2		b	b			
285	Chhota Lalpur	326236	115.1	655	130	1	1		a	c	1		
286	Chhota Nabagram	326237	60.4	0	0								
287	Chururi	326238	145.5	767	149	1	1		a	b	c	c	c
288	Raidihi	326239	86.4	3813	1248	1	1		a	b	c	c	c
289	Jenadihi	326240	181.6	769	140	1	1		a	b	c	c	c
290	Bishinda	326241	394	2373	449	2	1	1	1	b			
291	Paramanik Kunri	326242	69.9	124	31	1	1	a	a	a			
292	Chak Ranga Metya	326243	102	96	26	1	1	a	a	a		c	
293	Ranga Metya	326244	71.3	919	173	1	1	a	a	a			
294	Kelai	326245	98.6	520	99	1	1	a	b	b			
295	Kenthalya	326246	177.1	367	70	1	1		b	b	b		
296	Rajamela	326247	348.8	1641	350	1	1	1	a	b	c	c	c
297	Balikhun	326248	333.1	506	99	2	2		a	b	b	c	c
298	Sidara	326249	118.1	719	146	1	1		a	b	b	c	c
299	Lachhmanpur	326250	691.7	3117	638	3	3	1	1	b	c	c	c
300	Bharadihi	326251	115.7	1715	359	1	1	a	a	b	c	c	c
301	Bara Rampur	326252	106.8	0	0								
302	Sagarya	326253	68	526	101	1	1	a	b	b	c	c	c
303	Nutangram	326254	138.7	953	218	2	2	1	b	b	c	c	c
304	Khajuri	326255	163.5	398	91	1	1	b	b	b	c	c	c
305	Banka Jura	326256	106.1	50	12	a	a	a	a	a	c	c	c
306	Jamshala	326257	102.2	329	70	1	1		b	b	c	c	c
307	Chhota Lachhipur	326258	77.2	161	39	a	a	a	a	a	c	c	c
308	Nadihi	326259	214.9	840	156	1	1	a	a	a	c	c	c
309	Bamundiha	326260	109.3	399	81	1	1	a	a	a	c	c	c
310	Chhola Baid	326261	95.2	182	37	c	a	a	a	a	c	c	c
311	Hanri Bhanga	326262	324.1	984	230	1	1		a	a	c	c	c
312	Shua Basa	326263	273.6	647	115	1	1	1	a	a	c	c	c
313	Keshiara	326264	1808.6	6922	1392	6	6	1	1	a	a	c	c
314	Ita Dangra	326265	68.7	397	72	1	1	a	a	a	b	c	c

- Village Directory

(As in 2009)

le. (If not available within the : < 5 Kms, b for 5-10 Kms and c cility is available is given).						Number of Medical Amenities available. (If not available within the village , the distance range code viz; a for < 5 Kms, b for 5-10 Kms and c for 10+ kms of nearest place where facility is available is given).						Name of Village	Serial Number					
15	16	17	18	19	20	21	22	23	24	25	26			27	28	29	30	31
Management institute (MI)	Polytechnic (Pt)	Vocational training school /ITI	Non-formal training centre (NFTC)	Special school for disabled (SSD)	Others (specify)	Community health centre (CHC)	Primary health centre (PHC)	Primary health sub centre (PHS)	Maternity and child welfare centre (MCW)	T.B. clinic (TBC)	Hospital-allopathic (HA)	Hospital-alternative medicine (HO)	Dispensary (D)	Veterinary hospital (VH)	Mobile health clinic (MHC)	Family welfare centre (FWC)		
c	c	a		c		b	b	1	c	c	b	c	a	a		b	Nandanpur	273
c	c	a		c		b	a	a	b	b	b	b	a	b	a	c	Deuli	274
						c	c	a									Bhalukathol	275
																	Gobindapurbaid	276
																	Mukundapurbaid	277
		1				c	1	1	1	b	c	c	2	2	2	2	Ban Ashuria	278
		a				2	2	2	2	2	2	2	2	2	2	2	Bara Kumira	279
		a				c				b	c	c					Beldanga	280
c		b				c	c	1	1	b	c	c	1	1	c	c	Kusthalia	281
		b				c	c	b		1	c	c					Narayanpur	282
c	c	b				c	a	a	c	c	c	c	a	a		a	Sudarshanpur	283
		b				c	c	a	c	c	c		a	a	c		Kalipur	284
c	c	b						a	a	c	c			a		a	Chhota Lalpur	285
																	Chhota Nabagram	286
c	c	a	c			c	c	a	c	c	c		1				Chururi	287
c	c	a	c			c	c	a	c	c	c		a				Raidihi	288
c	c	a	c			c	c	a	c	c	c		a				Jenadihi	289
		b				2	b	b		1	c						Bishinda	290
c		a				c	c	a		1	b	c	c	b	b	2	Paramanik Kunri	291
		a				c	c	a		1	b	c	c	c	c	b	Chak Ranga Metya	292
c		a				c	b	a		1	b	c	c	a	b		Ranga Metya	293
c	c	b				c	c	b		1	b	c		b	c		Kelai	294
						a	b	a	c	c	b	c	a				Kenthalya	295
c	c	b	c			c	b	1	c	c	c		b				Rajamela	296
c	c	a	b			b	b	a	c	c	c		b				Balikhun	297
c	c	a	c			c	b	a	c	c	c		b				Sidara	298
c	c	1	c			c	c	1	c	c	c		c				Lachhmanpur	299
c	c	a	c			c	c	a	c	c	c		a				Bharadihi	300
																	Bara Rampur	301
c	c	b	c			c	c	a	c	c	c		a				Sagarya	302
c	c	b	c			c	c	a	c	c	c						Nutangram	303
		c				c	a	a	a								Khajuri	304
c	c	c		c		c	a	1	c	c	c	c	c				Banka Jura	305
		c				c	a	a	c	c	c		c				Jamshala	306
		c				c	a	a	c	c	c		c				Chhota Lachhipur	307
		c	c			c	1	1		c							Nadihi	308
		c	c			c	a	a	c	c	c	c	c	c			Bamundiha	309
		c				c	a	a	c	c	c						Chhola Baid	310
c	c	a	c			c	c	a	c	c	c		a				Hanri Bhanga	311
c	c	a	c			c	c	a	c	c	c		a				Shua Basa	312
c	c	a		c	a	a	a	1	a	a	a		a	a	c	a	Keshiara	313
c	c	c	c	c		b	b	a	b	a	b	b	b	b	b	b	Ita Dangra	314

Serial Number	Name of Village	Number of Non-Government Medical Amenities available.							Availability of drinking water - Yes / No							
		Charitable non Govt. hospital/Nursing home.	Medical practitioner with MBBS Degree	Medical practitioner with other degree	Medical practitioner with no degree	Traditional practitioner and faith healer .	Medicine Shop	Others	Tap water (Treated/Untreated)	Well water (Covered / Uncovered well)	Hand Pump	Tube wells / Bore well	Spring	River / Canal	Tank / Pond / Lake	Others
1	2	32	33	34	35	36	37	38	39	40	41	42	43	44	45	46
273	Nandanpur	0	0	0	0	0	0	0	No	No	No	Yes	No	Yes	Yes	No
274	Deuli	0	0	0	1	0	0	0	No	Yes	No	Yes	No	No	Yes	No
275	Bhalukathol	0	0	0	0	0	0	0	No	No	Yes	No	No	No	No	No
276	Gobindapurbaid	0	0	0	0	0	0	0	No	Yes	No	Yes	No	No	No	No
277	Mukundapurbaid															
278	Ban Ashuria	2	2	2	2	2	1	0	Yes	No	Yes	Yes	No	No	No	No
279	Bara Kumira	0	0	0	0	0	0	0	No	Yes	Yes	Yes	No	No	No	No
280	Beldanga	0	0	0	0	0	0	0	No	Yes	Yes	No	No	No	No	No
281	Kusthalia	2	2	2	2	2	2	2	No	Yes	No	Yes	No	No	No	No
282	Narayanpur	0	0	0	0	0	0	0	No	Yes	No	Yes	No	No	No	No
283	Sudarshanpur	0	0	0	0	0	0	0	No	Yes	No	Yes	No	No	No	No
284	Kalipur	0	0	0	0	0	0	0	No	Yes	No	Yes	No	No	No	No
285	Chhota Lalpur	0	0	0	0	0	0	0	No	Yes	No	Yes	No	No	Yes	No
286	Chhota Nabagram															
287	Chururi	0	1	0	0	0	0	0	No	Yes	Yes	No	No	No	No	No
288	Raidihi	0	0	0	0	0	0	0	No	No	Yes	No	No	No	No	No
289	Jenadihi	0	0	0	0	0	0	0	No	Yes	Yes	No	No	No	No	No
290	Bishinda	0	0	0	0	0	0	0	No	No	No	Yes	No	No	No	No
291	Paramanik Kunri	0	0	0	0	0	0	0	No	Yes	No	Yes	No	No	No	No
292	Chak Ranga Metya	0	0	0	0	0	0	0	No	Yes	No	Yes	No	No	No	No
293	Ranga Metya	0	0	0	0	0	0	0	No	Yes	No	Yes	No	No	No	No
294	Kelai	0	0	0	0	0	0	0	No	Yes	No	Yes	No	No	No	No
295	Kenthalya	0	0	0	0	0	0	0	No	Yes	No	Yes	No	No	Yes	No
296	Rajamela	0	0	1	2	2	1	0	No	No	Yes	No	No	No	No	No
297	Balikhun	0	0	0	1	0	0	0	No	No	Yes	No	No	No	No	No
298	Sidara	0	0	0	0	0	0	0	No	No	Yes	No	No	No	No	No
299	Lachhmanpur	0	0	1	3	0	1	0	No	Yes	Yes	No	No	No	No	No
300	Bharadihi	0	0	0	0	0	0	0	No	Yes	Yes	No	No	No	No	No
301	Bara Rampur															
302	Sagarya	0	0	0	1	0	0	0	No	No	Yes	No	No	No	No	No
303	Nutangram	0	0	0	0	0	0	0	No	No	Yes	No	No	No	No	No
304	Khajuri	0	0	0	0	0	0	0	No	No	No	Yes	No	No	Yes	No
305	Banka Jura	0	0	0	0	0	0	0	No	No	No	Yes	No	No	Yes	No
306	Jamshala	0	0	0	0	0	0	0	No	No	Yes	No	No	No	Yes	No
307	Chhota Lachhipur	0	0	0	0	0	0	0	No	No	No	Yes	No	No	No	No
308	Nadihi	0	0	0	0	0	0	0	No	No	No	Yes	No	No	No	No
309	Bamundiha	0	0	0	0	0	0	0	No	No	No	Yes	No	No	Yes	No
310	Chhola Baid	0	0	0	0	0	0	0	No	No	No	Yes	No	No	Yes	No
311	Hanri Bhanga	0	0	0	0	0	0	0	No	No	Yes	No	No	No	No	No
312	Shua Basa	0	0	0	0	0	0	0	No	No	Yes	No	No	No	No	No
313	Keshiara	0	0	0	0	0	0	0	No	Yes	Yes	No	No	Yes	Yes	No
314	Ita Dangra	0	0	0	0	0	0	0	No	Yes	Yes	No	No	No	Yes	No

Availability of toilet & others Yes / No				Communication and transport facilities (If amenities available code -Yes is given except for Village Pin Code ,If not available within the village , the distance range code viz; a for < 5 Kms, b for 5-10 Kms and c for 10+ kms of nearest place where facility is available is given).								
Community toilet including bath.	Community toilet excluding bath.	Rural sanitary mart or sanitary hardware outlet available near the village.	Community bio-gas or recycle of waste for productive use.	Post office(PO)	Sub post office (SPO)	Post & Telegraph office (P&TO)	Village Pin Code	Telephones (Land lines)	Public call office (PCO)	Mobile phone coverage	Name of Village	Serial Number
47	48	49	50	51	52	53	54	55	56	57	2	1
No	No	No	No	a	b	b	722133	Yes	Yes	Yes	Nandanpur	273
No	No	No	No	a	a	a	722133	a	a	Yes	Deuli	274
No	No	No	No	a	b	b	722166	b	b	b	Bhalukathol	275
No	No	No	No			b	722133	a	b	b	Gobindapurbaid	276
											Mukundapurbaid	277
No	No	No	No	Yes	b	b	722166			b	Ban Ashuria	278
No	No	No	No	c	a	b	722133	b	b	a	Bara Kumira	279
No	No	No	No	a	b	c	722133	a	b	b	Beldanga	280
No	No	No	No	b	Yes	b	722133	Yes	Yes	Yes	Kusthalia	281
No	No	No	No	a	b	c	722133	b	b	c	Narayanpur	282
No	Yes	Yes	No	c	a	c	722133	b	a	Yes	Sudarshanpur	283
No	No	No	No	b	a	b	722133	b	b	a	Kalipur	284
No	No	Yes	No	c	a	c	722133	a	a	Yes	Chhota Lalpur	285
											Chhota Nabagram	286
Yes	Yes	Yes	Yes	a	c	c	722133	c	Yes	Yes	Chururi	287
Yes	Yes	Yes	Yes	a	c	c	722133	c	Yes	Yes	Raidihi	288
Yes	Yes	Yes	Yes	a	c	c	722133	c	Yes	Yes	Jenadihi	289
No	No	No	No	Yes	b	c	722133	b	b	Yes	Bishinda	290
No	No	No	No	b	a	b	722133	b	b	b	Paramanik Kunri	291
No	No	No	No	b	a	b	722133	b	b	b	Chak Ranga Metya	292
No	No	No	No	a	b	b	722133	b	b	b	Ranga Metya	293
No	No	No	No	a	b	c	722133	a	c	b	Kelai	294
No	No	Yes	No	a	b	c	722183	b	b	Yes	Kenthalya	295
Yes	Yes	Yes	Yes	a	b	b	722133	b	Yes	Yes	Rajamela	296
No	No	No	Yes	b	b	b	722133	b	a	Yes	Balikhun	297
No	No	No	No	a	b	b	722133	b	a	Yes	Sidara	298
Yes	Yes	No	Yes	Yes	c	c	722133	c	Yes	Yes	Lachhmanpur	299
Yes	Yes	Yes	Yes	a	c	c	722133	c	Yes	Yes	Bharadihi	300
											Bara Rampur	301
No	Yes	Yes	Yes	b	c	c	722133	c	a	Yes	Sagarya	302
Yes	Yes	Yes	Yes	b	c	c	722203	c	a	Yes	Nutangram	303
No	No	No	No	c	b	c	722133	b	b	b	Khajuri	304
No	No	No	No	c	a	c	722133	c	b	b	Banka Jura	305
No	No	No	No	c	b	c	722133	b	c	c	Jamshala	306
No	No	No	No	c	a	c	722133	a	c	c	Chhota Lachhipur	307
No	No	No	No	c	a	c	722133	c	c	b	Nadihi	308
No	No	No	No	c	a	c	722150	a	b	b	Bamundiha	309
No	No	No	No	c	a	c	722133	c	c	b	Chhola Baid	310
Yes	Yes	No	Yes	a	c	c	722133	c	Yes	Yes	Hanri Bhanga	311
No	Yes	No	Yes	a	c	c	722133	c	Yes	Yes	Shua Basa	312
No	No	No	No	b	Yes	c	722133	a	a	Yes	Keshiara	313
No	No	No	No	b	a	c	722133	a	Yes	a	Ita Dangra	314

Communication and transport facilities (If amenities available code -Yes is given except for Village Pin Code ,If not available within the village , the distance range code viz; a for < 5 Kms, b for 5-10 Kms and c for 10+ kms of nearest place where facility is available is given).													Village connected to highway (If amenities available code viz; a for < 5 Kms, b for 5-10 Kms and c for 10+ kms of nearest place where facility is available is given).			
Serial Number	Name of Village	Internet cafes/ Common service centre (CSC)	Private courier facility	Bus service (Public & Private)	Railway stations	Auto/Modified Autos	Taxis and Vans	Tractors	Cycle-pulled rickshaws(Manual & Machine driven)	Carts driven by animals	Sea /River ferry service	Connected to national highway(NH)	Connected to state highway(SH)	Connected to major district road (MDR)	Connected to others district road	Pucca roads
1	2	58	59	60	61	62	63	64	65	66	67	68	69	70	71	72
273	Nandanpur	b	a	Yes	c	a	a	a	Yes	Yes	c	c	a	b	Yes	
274	Deuli	a	a	Yes	c	a	a	a	Yes	Yes	c	a	c	Yes	Yes	Yes
275	Bhalukathol	b	Yes	a	c	Yes	Yes	b	Yes	c	c	c	c	Yes	a	
276	Gobindapurbaid	b	b	b	c	b	b	b	Yes	c	c					a
277	Mukundapurbaid															
278	Ban Ashuria	b	b	b	c	b	Yes	Yes	Yes	c	c	b		Yes	Yes	a
279	Bara Kumira	b	b	a	c	Yes	Yes	Yes	Yes	c	c	c	b		Yes	Yes
280	Beldanga	b	b	a	c	Yes	Yes	a	Yes	c	c			Yes	Yes	a
281	Kusthalia	b	b	Yes	b	Yes	Yes	Yes	b	c	c	b		Yes	Yes	Yes
282	Narayanpur	c	c	b	c	a	a	Yes	Yes	c	c	c		Yes	Yes	Yes
283	Sudarshanpur	c	b	Yes	c	b	Yes	Yes	Yes	Yes	c	c	a	Yes		a
284	Kalipur	b	b	Yes	c	a	Yes	Yes	Yes	c	c	b	a		Yes	Yes
285	Chhota Lalpur	c	b	Yes	c	b	Yes	Yes	Yes	Yes	c	c	a			a
286	Chhota Nabagram															
287	Chururi	c	c	Yes	c	a	a	Yes	Yes	Yes	c	c			Yes	a
288	Raidihi	c	c	a	c	Yes	Yes	Yes	a	Yes	c	c			a	b
289	Jenadihi	c	c	a	c	a	Yes	Yes	a	Yes	c	c			a	a
290	Bishinda	b	b	b	c	b	Yes	Yes	Yes	Yes	c	b	b		Yes	a
291	Paramanik Kunri	b	b	Yes	c	Yes	Yes	Yes	a	c	c	b	a	a	a	a
292	Chak Ranga Metya	b	b	b	b	a	Yes	b	a	c	c	b	a	a	a	a
293	Ranga Metya	b	b	b	c	c	Yes	a	a	a	a	b	a	a	a	a
294	Kelai	b	b	b	c	a	Yes	Yes	a	c	c	c	b	a	a	Yes
295	Kenthalya	b	b	b	c	a	Yes	Yes	a	Yes	c	b	b		Yes	a
296	Rajamela	c	c	b	c	Yes	Yes	Yes	Yes	Yes	c	b			b	a
297	Balikhun	b	c	b	c	b	b	a	Yes	Yes	c	b			b	a
298	Sidara	b	c	a	c	a	a	a	Yes	c	c	b			b	a
299	Lachhmanpur	c	c	Yes	c	Yes	Yes	Yes	Yes	Yes	c	c			a	b
300	Bharadihi	c	c	a	c	a	a	Yes	Yes	Yes	c	c			a	a
301	Bara Rampur															
302	Sagarya	c	c	Yes	c	a	a	Yes	a	Yes	c	c			a	b
303	Nutangram	c	c	a	c	a	a	Yes	Yes	Yes	c	c			a	a
304	Khajuri	b	b	a	c	a	a	b	Yes	c	c	c	c	b		a
305	Banka Jura	c	b	a	c	a	a	c	Yes	c	c	c	c	a	a	a
306	Jamshala	b	b	b	c	a	a	b	Yes	c	c	c	c	b		Yes
307	Chhota Lachhipur	b	b	Yes	c	a	a	c	Yes	c	c	c	c	b		Yes
308	Nadihi	b	b	Yes	c	b	a	c	Yes	c	c	c	c	c	Yes	a
309	Bamundiha	c	b	a	c	a	a	c	Yes	c	c	c	c	c	c	a
310	Chhola Baid	c	b	a	c	b	b	b	Yes	c	c	c	c	a		Yes
311	Hanri Bhanga	c	c	a	c	a	a	a	Yes	Yes	c	c				a
312	Shua Basa	c	c	a	c	a	a	a	Yes	Yes	c	c			b	a
313	Keshiara	a	b	a	c	c	a	Yes	a	Yes	c	a	c	c	Yes	Yes
314	Ita Dangra	b	c	Yes	c	b	b	a	a	Yes	b	b	c	c	c	Yes

ys,village roads, banks & credit societies :-Yes is given, If not available within the code viz; a for <5 Kms, b for 5-10 Kms place where facility is available is given).							Availability of miscellaneous facilities (If amenities available code -Yes is given, If not available within the village , the distance range code viz; a for < 5 Kms, b for 5-10 Kms and c for 10+ kms of nearest place where facility is available is given).											
Kutchha roads	Water bounded macadam(WBM) roads	Navigable waterway (river/canal)(NW)	Footpaths (FP)	Commercial & Co-operative Banks	ATM	Agricultural Credit Societies	Self-Help Group (SHG)	Public distribution system (PDS) shop	Mandis / Regular market	Weekly Haat	Agricultural marketing society	Integrated Child Development Scheme (Nutritional Centres)	Anganwadi Centre (Nutritional Centres)	Others (Nutritional Centres)	Name of Village	Serial Number		
73	74	75	76	77	78	79	80	81	82	83	84	85	86	87	2	1		
b	Yes	c	Yes	a	b	c	Yes	b	c	c	c	Yes	a	Yes	Nandanpur	273		
b	Yes	c	Yes	b	b	c	Yes	Yes	c	c	c	Yes	Yes	Yes	Deuli	274		
Yes				a	c	c	Yes	Yes	c	Yes	Yes	Yes	Yes	Yes	Bhalukathol	275		
a				a	c	c	Yes	Yes	c	c	Yes	Yes	Yes	Yes	Gobindapurbaid	276		
															Mukundapurbaid	277		
Yes			Yes	Yes	b	c	Yes	Yes	c	c	Yes	Yes	Yes	Yes	Ban Ashuria	278		
a			Yes	a	b	c	Yes	Yes	b	c	c	Yes	Yes	Yes	Bara Kumira	279		
b			Yes	a	b	c	Yes	Yes	c	c	Yes	Yes	Yes	Yes	Beldanga	280		
Yes			Yes	a	c	c	Yes	Yes	Yes	Yes	Yes	Yes	Yes	Yes	Kusthalia	281		
a				b	c	c	Yes	a	b	c	c	Yes	Yes	Yes	Narayanpur	282		
Yes				b	c	c	Yes	a	c	c	Yes	Yes	Yes	Yes	Sudarshanpur	283		
b				b	c	c	Yes	Yes	c	c	Yes	Yes	Yes	Yes	Kalipur	284		
Yes						c	Yes	Yes	c	c	c	Yes	Yes	Yes	Chhota Lalpur	285		
															Chhota Nabagram	286		
b	Yes			c	c	c	Yes	a	c	Yes	Yes	c	Yes	Yes	Chururi	287		
a	Yes		Yes	c	c	c	Yes	a	c	Yes	Yes	c	Yes	Yes	Raidihi	288		
a	Yes			c	c	c	Yes	Yes	c	Yes	Yes	c	Yes	Yes	Jenadihi	289		
Yes			Yes	b	c	c	Yes	Yes	c	c	Yes	Yes	Yes	Yes	Bishinda	290		
Yes		c	b	a	c	c	Yes	Yes	c	c	c	Yes	Yes	Yes	Paramanik Kunri	291		
a				a	c	c	Yes	a	c	c	Yes	Yes	Yes	Yes	Chak Ranga Metya	292		
b				a	c	c	Yes	Yes	b	c	Yes	Yes	Yes	Yes	Ranga Metya	293		
Yes				b	c	c	Yes	Yes	b	b	c	Yes	Yes	Yes	Kelai	294		
Yes				b	c	c	Yes	Yes	b	Yes	Yes	Yes	Yes	Yes	Kenthalya	295		
b	Yes		Yes	b	c	Yes	Yes	Yes	b	Yes	Yes	b	Yes	Yes	Rajamela	296		
b	Yes			b	c	c	Yes	Yes	c	Yes	Yes	b	Yes	Yes	Balikhun	297		
a	Yes			b	c	c	Yes	a	b	Yes	Yes	c	Yes	Yes	Sidara	298		
a	Yes		Yes	c	c	c	Yes	Yes	c	Yes	Yes	c	Yes	Yes	Lachhmanpur	299		
b	Yes		Yes	c	c	c	Yes	Yes	c	Yes	Yes	c	Yes	Yes	Bharadihi	300		
															Bara Rampur	301		
a			Yes	c	c	b	Yes	Yes	c	Yes	Yes	c	Yes	Yes	Sagarya	302		
a	Yes			c	c	b	Yes	a	c	Yes	Yes	c	Yes	Yes	Nutangram	303		
a			Yes	c	c	c	Yes	a	c	Yes	Yes	Yes	Yes	Yes	Khajuri	304		
b				c	c	c	Yes	Yes	c	Yes	Yes	Yes	Yes	Yes	Banka Jura	305		
b			Yes	c	c	c	Yes	Yes	c	Yes	Yes	Yes	Yes	Yes	Jamshala	306		
b				c	c	c	Yes	a	c	Yes	Yes	Yes	Yes	Yes	Chhota Lachhipur	307		
b				c	c	c	Yes	Yes	c	Yes	Yes	Yes	Yes	Yes	Nadihi	308		
a	a	a	a	c	a	c	Yes	Yes	c	Yes	Yes	Yes	Yes	Yes	Bamundiha	309		
a			Yes	c	c	c	Yes	a	c	Yes	Yes	Yes	Yes	Yes	Chhola Baid	310		
a	Yes			a	c	c	Yes	Yes	c	Yes	Yes	c	Yes	Yes	Hanri Bhanga	311		
a	Yes			c	c	c	Yes	a	c	Yes	Yes	c	Yes	Yes	Shua Basa	312		
Yes			Yes	a	b	c	b	a	c	Yes	a	b	a	Yes	Keshiara	313		
Yes	c	b	Yes	b	c	c	Yes	a	c	b	c	b	Yes	Yes	Ita Dangra	314		

Availability of miscellaneous facilities (If amenities available code -Yes is given, If not available within the village , the distance range code viz; a for < 5 Kms, b for 5-10 Kms and c for 10+ kms of nearest place where facility is available is given).													Availability of electricity (Yes/No)			
Serial Number	Name of Village	ASHA (Accredited Social Health Activist)	Community centre with/without TV	Sports Field,	Sports Club / Recreation Centre	Cinema / Video Hall	Public Library	Public Reading Room	Newspaper Supply	Assembly Polling station	Birth & Death Registration Office	Power Supply for Domestic Use (ED)	Power Supply for Agricultural Use (EAG)	Power Supply for Commercial Use (EC)	Power Supply for All Uses (EA)	
1	2	88	89	90	91	92	93	94	95	96	97	98	99	100	101	
273	Nandanpur	Yes	b	Yes	Yes	a	a	a	a	Yes	a	Yes	No	No	No	
274	Deuli	Yes	b	Yes	Yes	a	b	b	a	Yes	b	Yes	No	No	No	
275	Bhalukathol	Yes	Yes	Yes	Yes	Yes	Yes	Yes	Yes	Yes	Yes	Yes	No	No	No	
276	Gobindapurbaid	Yes	Yes	Yes	Yes	Yes	Yes	Yes	Yes	Yes	Yes	Yes	No	No	No	
277	Mukundapurbaid															
278	Ban Ashuria	Yes	Yes	Yes	c	c	Yes	Yes	b	b	Yes	Yes	No	No	No	
279	Bara Kumira	Yes	Yes	c	b	c	Yes	Yes	Yes	Yes	Yes	Yes	No	No	No	
280	Beldanga	Yes	Yes	Yes	c	c	c	Yes	Yes	Yes	a	Yes	No	No	No	
281	Kusthalia	Yes	Yes	Yes	Yes	c	Yes	a	Yes	Yes	a	Yes	No	No	No	
282	Narayanpur	Yes	Yes	Yes	Yes	Yes	Yes	Yes	Yes	Yes	Yes	Yes	No	No	No	
283	Sudarshanpur	Yes	Yes	Yes	c	c	c	Yes	Yes	Yes	b	Yes	No	No	No	
284	Kalipur	Yes	Yes	Yes	c	c	c	c	Yes	b	b	Yes	No	No	No	
285	Chhota Lalpur	Yes	Yes	Yes	Yes	c	c	c	c	c	b	Yes	No	No	No	
286	Chhota Nabagram															
287	Chururi	Yes	Yes	a	Yes	c	a	Yes	Yes	a	a	Yes	No	No	No	
288	Raidihi	Yes	Yes	a	Yes	c	a	Yes	Yes	Yes	a	Yes	No	Yes	No	
289	Jenadihi	Yes	Yes	a	Yes	c	a	Yes	Yes	a	a	Yes	No	Yes	No	
290	Bishinda	Yes	Yes	Yes	Yes	Yes	Yes	Yes	Yes	Yes	b	Yes	No	No	No	
291	Paramanik Kunri	Yes	Yes	Yes	Yes	Yes	Yes	Yes	Yes	Yes	a	Yes	No	No	No	
292	Chak Ranga Metya	Yes	Yes	Yes	Yes	c	c	b	Yes	Yes	a	Yes	No	No	No	
293	Ranga Metya	Yes	Yes	Yes	Yes	c	c	c	Yes	b	a	Yes	No	No	No	
294	Kelai	Yes	Yes	Yes	c	c	Yes	Yes	Yes	Yes	b	Yes	No	No	No	
295	Kenthalya	Yes	Yes	Yes	Yes	c	c	Yes	Yes	Yes	a	Yes	No	No	No	
296	Rajamela	Yes	Yes	Yes	Yes	b	b	Yes	Yes	Yes	Yes	Yes	No	Yes	No	
297	Balikhun	Yes	Yes	Yes	Yes	b	b	Yes	Yes	a	b	Yes	No	No	No	
298	Sidara	Yes	Yes	Yes	Yes	b	b	Yes	Yes	Yes	a	Yes	No	No	No	
299	Lachhmanpur	Yes	Yes	Yes	Yes	c	a	Yes	Yes	Yes	Yes	Yes	No	Yes	No	
300	Bharadihi	Yes	Yes	Yes	Yes	c	a	Yes	Yes	Yes	a	Yes	No	No	No	
301	Bara Rampur															
302	Sagarya	Yes	Yes	Yes	Yes	c	a	a	Yes	a	b	Yes	No	No	No	
303	Nutangram	Yes	Yes	Yes	Yes	c	b	Yes	Yes	Yes	b	Yes	No	No	No	
304	Khajuri	Yes	Yes	Yes	Yes	c	Yes	Yes	Yes	a	b	Yes	No	No	No	
305	Banka Jura	Yes	Yes	Yes	Yes	c	Yes	Yes	Yes	a	b	Yes	No	No	No	
306	Jamshala	Yes	Yes	Yes	Yes	c	Yes	Yes	Yes	a	b	Yes	No	No	No	
307	Chhota Lachhipur	Yes	Yes	Yes	Yes	c	Yes	Yes	Yes	a	b	Yes	No	No	No	
308	Nadihi	Yes	Yes	Yes	Yes	c	Yes	Yes	Yes	Yes	b	Yes	No	No	No	
309	Bamundiha	Yes	Yes	Yes	Yes	Yes	Yes	Yes	Yes	a	b	Yes	No	No	No	
310	Chhola Baid	Yes	Yes	Yes	Yes	c	Yes	Yes	Yes	a	b	Yes	No	No	No	
311	Hanri Bhanga	Yes	Yes	a	Yes	c	b	Yes	Yes	Yes	b	Yes	No	Yes	No	
312	Shua Basa	Yes	Yes	Yes	Yes	c	b	Yes	Yes	Yes	a	Yes	No	No	No	
313	Keshiara	a	b	a	a	a	a	a	Yes	b	Yes	Yes	No	Yes	No	
314	Ita Dangra	a	b	Yes	Yes	b	b	b	Yes	a	b	Yes	Yes	Yes	Yes	

Nearest Town		Land Use							
		Area under different types of land use (in hectares rounded up to one decimal place)							
Name	Distance range code i.e. a for < 5 Kms, b for 5-10 Kms and c for 10+ kms .	Forests	Area under Non-agricultural Uses	Barren and Un-cultivable land	Permanent Pastures and Other Grazing Lands	Land Under Miscellaneous Tree Crops etc.	Culturable Waste Land	Name of Village	Serial Number
102	103	104	105	106	107	108	109	2	1
RANIGANJ	c	0	100	0	0	0	0	Nandanpur	273
BANKURA	c	346.8	80.7	0	0	0	0	Deuli	274
BANKURA	c	15	42.7	0	0	0	0	Bhalukathol	275
BANKURA	c	0	1.1	0	0	0	0	Gobindapurbaid	276
		0	37.6	0	0	0	4	Mukundapurbaid	277
BANKURA	c	0	47.5	0	0	0	0	Ban Ashuria	278
BANKURA	c	0	17.3	0	0	0	1.2	Bara Kumira	279
BANKURA	c	0	98.9	0	0	0	0	Beldanga	280
BANKURA	c	0	233.6	0	0	0	0	Kusthalia	281
BANKURA	c	0	56.8	0	0	0	0	Narayanpur	282
BANKURA	c	0	9	0	0	0	0	Sudarshanpur	283
BANKURA	c	0	3.3	0	0	0	0	Kalipur	284
BANKURA	c	0	41.8	0	0	0	13.8	Chhota Lalpur	285
RANIGUNJ	c	0	27.2	0	0	0	4	Chhota Nabagram	286
RANIGUNJ	c	0	11.5	0	0	0	0	Chururi	287
RANIGUNJ	c	0	7	0	0	0	0	Raidihi	288
RANIGUNJ	c	0	69.6	0	0	0	20	Jenadihi	289
BANKURA	c	0	78.3	0	0	0	24.3	Bishinda	290
BANKURA	c	0.3	10.4	0	0	0	2	Paramanik Kunri	291
BANKURA	c	35.6	14.2	0	0	0	8.9	Chak Ranga Metya	292
BANKURA	c	0	16.5	0	0	0	4	Ranga Metya	293
BANKURA	c	9.7	33.6	0	0	0	4.4	Kelai	294
BANKURA	c	47.4	46.8	0	0	0	12.1	Kenthalya	295
BANKURA	c	103	24.8	0	0	0	10	Rajamela	296
RANIGANJ	c	171	10.1	0	0	0	6	Balikhun	297
RANIGANJ	c	0	21.1	0	0	0	0	Sidara	298
RANIGANJ	c	0	118.7	0	0	0	0	Lachhmanpur	299
RANIGANJ	c	0	16	0	0	0	0	Bharadihi	300
		0	14	0	0	0	8	Bara Rampur	301
RANIGANJ	c	6.5	17.8	0	0	0	4	Sagarya	302
RANIGANJ	c	0	47.6	0	0	0	0	Nutangram	303
RANIGANJ	c	0	17.9	0	0	0	0	Khajuri	304
RANIGANJ	c	0	70.6	0	0	0	0	Banka Jura	305
RANIGANJ	c	0	20.9	0	0	0	0	Jamshala	306
BANKURA	c	0	16.9	0	0	0	0	Chhota Lachhipur	307
BANKURA	c	0	20.6	0	0	0	0	Nadihi	308
BANKURA	c	0	23.9	0	0	0	0	Bamundiha	309
		0	20.7	0	0	0	0	Chhola Baid	310
BANKURA	c	106	74.4	0	0	0	0	Hanri Bhanga	311
BANKURA	c	136.8	25.1	0	0	0	0	Shua Basa	312
BANKURA	c	676	175.6	0	0	0	67	Keshiara	313
BANKURA	c	0	6.7	0	0	0	0	Ita Dangra	314

Land Use												
Area under different types of land use (in hectares rounded up to one decimal place)								Area irrigated by source (in hectare).				
Serial Number	Name of Village	Fallow lands other than current fallows	Current Fallows	Net Area Sown	Total Irrigated Land Area	Total Un-irrigated Land Area	Canals (C)	Wells/Tube-wells(W/TW)	Tanks/Lakes(T/L)	Water Falls(WF)	Others(O)	
1	2	110	111	112	113	114	115	116	117	118	119	
273	Nandanpur	0	0	136.2	52.2	84	0	0	0	0	52.2	
274	Deuli	0	0	246.7	85.3	161.4	0	44.6	23.2	0	17.4	
275	Bhalukathol	0	0	107.6	12.8	94.8	6.1	5.2	0	0	1.4	
276	Gobindapurbaid	0	0	43.4	30.2	13.2	0	0	11.1	0	19.2	
277	Mukundapurbaid	0	0	19.4	0	19.4	0	0	0	0	0	
278	Ban Ashuria	0	0	328.9	66.6	262.4	0	35.6	30.9	0	0	
279	Bara Kumira	0	0	141.6	118.8	22.8	0	56.4	37.4	0	25.1	
280	Beldanga	0	0	103	53.3	49.7	8.5	27.7	17.1	0	0	
281	Kusthalia	0	0	340.8	120.7	220.1	6.1	57.6	53.6	0	3.4	
282	Narayanpur	0	0	85.8	20.2	65.6	0	10.1	10.1	0	0	
283	Sudarshanpur	0	0	54.2	44.9	9.3	0	22	22.8	0	0	
284	Kalipur	0	0	65.6	58.7	6.9	0	30.4	28.3	0	0	
285	Chhota Lalpur	0	0	59.5	54.2	5.3	0	28.7	25.5	0	0	
286	Chhota Nabagram	0	0	29.1	0	29.1	0	0	0	0	0	
287	Chururi	0	0	134	25	109	0	2	14	0	9	
288	Raidihi	0	0	79.4	33	46.4	0	5	28	0	0	
289	Jenadihi	0	0	92	36	56	0	5	21	0	10	
290	Bishinda	0	0	291.4	89.8	201.5	0	65.7	18.1	0	6	
291	Paramanik Kunri	0	0	57.2	55.8	1.3	0	27.9	27.9	0	0	
292	Chak Ranga Metya	0	0	43.3	0	43.3	0	0	0	0	0	
293	Ranga Metya	0	0	50.8	37.8	13	0	22.3	15.6	0	0	
294	Kelai	0	0	50.9	36.7	14.2	0	20.5	16.2	0	0	
295	Kenthalya	0	0	70.8	18.2	52.6	0	10.1	8.1	0	0	
296	Rajamela	0	0	211	85	126	0	13	60	0	12	
297	Balikhun	0	0	146	43	103	0	2	41	0	0	
298	Sidara	0	0	97	27	70	0	5	8	14	0	
299	Lachhmanpur	0	0	573	137	436	0	10	56	71	0	
300	Bharadihi	0	0	99.8	34.4	65.4	0	8.4	26	0	0	
301	Bara Rampur	0	0	84.8	6	78.8	0	0	6	0	0	
302	Sagarya	0	0	39.7	27.5	12.2	0	12.9	14.6	0	0	
303	Nutangram	0	0	91.1	56.6	34.5	0	22.2	34.4	0	0	
304	Khajuri	0	0	145.6	33.8	111.7	0	17.1	11.9	0	4.9	
305	Banka Jura	0	0	35.4	24.2	11.2	0	24.2	0	0	0	
306	Jamshala	0	0	81.3	13.3	68	0	13.3	0	0	0	
307	Chhota Lachhipur	0	0	60.3	10.5	49.8	0	10.5	0	0	0	
308	Nadihi	0	0	194.2	26.6	167.6	0	17.8	8.9	0	0	
309	Bamundiha	0	0	85.4	28.9	56.5	0	7.6	9.7	0	11.6	
310	Chhola Baid	0	0	74.5	14	60.5	0	3.6	5.9	0	4.4	
311	Hanri Bhanga	0	0	143.6	46.4	97.3	0	7.1	16	0	23.3	
312	Shua Basa	0	0	111.7	45.6	66.1	0	7.1	29.5	0	9	
313	Keshiara	0	0	890	424	466	0	0	304	0	120	
314	Ita Dangra	0	0	62	22	40	0	0	20	0	2	

Name of three most important commodities manufactured			Name of Village	Serial Number
First	Second	Third		
120	121	122	2	1

			Nandanpur	273
			Deuli	274
			Bhalukathol	275
			Gobindapurbaid	276
			Mukundapurbaid	277
			Ban Ashuria	278
			Bara Kumira	279
			Beldanga	280
			Kusthalia	281
			Narayanpur	282
			Sudarshanpur	283
			Kalipur	284
			Chhota Lalpur	285
			Chhota Nabagram	286
			Chururi	287
			Raidihi	288
			Jenadihi	289
			Bishinda	290
			Paramanik Kunri	291
			Chak Ranga Metya	292
			Ranga Metya	293
			Kelai	294
			Kenthalya	295
Weatding			Rajamela	296
			Balikhun	297
			Sidara	298
			Lachhmanpur	299
			Bharadihi	300
			Bara Rampur	301
			Sagarya	302
			Nutangram	303
			Khajuri	304
			Banka Jura	305
			Jamshala	306
			Chhota Lachhipur	307
			Nadihi	308
			Bamundiha	309
			Chhola Baid	310
			Hanri Bhanga	311
			Shua Basa	312
Rice			Keshiara	313
	Flower		Ita Dangra	314
		Oil		

Census of India 2011
Amenities and Land use

Serial Number	Name of Village	Location code no.	Total area of the village (in hectares rounded up to one decimal place)	Total population (2011 census)	Number of households (2011 census)	Number of educational amenities available in village, the distance range code viz; a for 0-5 kms, b for 5-10 kms, c for 10+ kms of nearest place where facility is available							
						Pre-Primary school (PP)	Primary school (P)	Middle school (M)	Secondary School (S)	Senior Secondary school (SS)	Degree college of arts, science & commerce (ASC)	Engineering college(EC)	Medical college (MC)
1	2	3	4	5	6	7	8	9	10	11	12	13	14
315	Mallikdih	326266	126.6	523	97	1	1	1	a	a	b	c	c
316	Garjuria	326267	127.3	779	160	1	1	a	a	a	b	c	c
317	Ukhra Dih	326268	299.9	1652	383	3	3	2	2	1			
318	Bhakta Band	326269	523.7	1850	379	4	4	2	1	a	b	c	c
319	Jam Bedy	326270	269.4	1315	249	2	2	a	b	b	b	c	c
320	Shirsha	326271	59.2	0	0								
321	Taljhitka	326272	77.9	709	165	1	1	a	a	b	b	c	c
322	Lakhyara	326273	142.7	399	88	1	1	a	a	b	b	c	c
323	Ekchala	326274	53.4	1012	222	1	1	a	b	b	b	c	c
324	Ranganathpur	326275	642.7	2022	413	2	2	1	1	b	c	c	c
325	Mukunda Pur	326276	256.1	558	118	1	1	a	a	a	c	c	c
326	Gura Chhanda	326277	98.5	716	140	1	1	b	b	b	c	c	c
327	Amala Dih	326278	219.1	139	32	1	1	a	a	b	c	c	c
328	Khayer Bani	326279	41.3	970	201	1	1	a	a	a	c	c	b
329	Pankua	326280	97.8	172	39	c							
330	Amjor	326281	400.9	2279	491	1	1	a	a	a	c	c	c
331	Macha Parulia	326282	546.7	2605	550	3	3	1	1	b	c	c	c
332	Gobinda Dham	326283	764.6	3650	753	13	13	3	2	b	b	c	c
333	Mautara	326284	111.1	744	167	1	1	a	a	a	b	c	c
334	Thumkonra	326285	197.3	623	108	2	2	a	a	a	c	c	c
335	Ranbahal	326286	113.2	736	141	2	1	1	a	b	c	c	
336	Selera	326287	56.8	1170	242	1	1	a	a	a	a	c	c
337	Konra	326288	141.8	1231	277	1	1	a	a	a	a	c	c
338	Maraya	326289	339.2	638	147	1	1	a	a	a	a	c	c
339	Bhairabpur	326290	556.7	4669	1004	3	3	1	1	1	a	c	c
340	Mandi	326291	88	175	46	a	a	a	a	a	1	c	c
341	Gangajal Ghati	326292	908.9	8708	1980	17	16	4	2	2	a	c	c
342	Belarmari	326293	115	128	32	a	a	a	a	a	a	c	c
343	Chhota Kumira	326294	60.3	416	95	1	2	a	a	a		c	c
344	Kenduadihi	326295	208.2	1259	237	1	1		b	b	b	c	c
345	Nabagram	326296	552.8	1911	416	1	1		a	b			
346	Kot Madan Mohanpur	326297	98.6	512	97	1	1		a	a	a	c	c
347	Kapishtha	326298	639.7	3757	764	8	8	2	2	1		c	c
348	Subar Nator	326299	186.2	937	199	1	1	b	b		b	c	c
349	Nischintapur	326300	62.4	0	0								
350	Saltora	326301	229.6	2928	670	1	1	a	b	b	b	c	c
351	Salbedya	326302	142.3	894	177	1	1	1	1				
352	Madhabpur	326303	70.6	766	170	1	1	a	c	c			
353	Kallapur	326304	532.9	624	113	2	2	1	c	b			
354	Ramnagar	326305	92.1	225	51	a	a	a	b	b	c	c	c
355	Suarara	326306	223.7	449	107	2	2	b		a	c	c	c
356	Radhashyampur	326307	110.9	321	68	b	a	b	a	a	c	c	c

- Village Directory

(As in 2009)

le. (If not available within the : < 5 Kms, b for 5-10 Kms and c cility is available is given).						Number of Medical Amenities available. (If not available within the village , the distance range code viz: a for < 5 Kms, b for 5-10 Kms and c for 10+ kms of nearest place where facility is available is given).						Name of Village	Serial Number					
Management institute (MI)	Polytechnic (Pt)	Vocational training school /ITI	Non-formal training centre (NFTC)	Special school for disabled (SSD)	Others (specify)	Community health centre (CHC)	Primary health centre (PHC)	Primary health sub centre (PHS)	Maternity and child welfare centre (MCW)	T.B. clinic (TBC)	Hospital-allopathic (HA)			Hospital-alternative medicine (HO)	Dispensary (D)	Veterinary hospital (VH)	Mobile health clinic (MHC)	Family welfare centre (FWC)
15	16	17	18	19	20	21	22	23	24	25	26	27	28	29	30	31	2	1
c	c	c	c		c	b	b	a	b	a	b	b	b	b	b	b	Mallikdihi	315
c	c	c	c		c	b	b	a	c	a	b	b	b	b	b	b	Garjuria	316
								1									Ukhra Dihi	317
c	c	c		c	c	b	b	1	c	1	b	b	b	b	b	b	Bhakta Band	318
c	c	c	c	c		b	b	a	b	a	b	c	b	b	b	b	Jam Bedy	319
																	Shirsha	320
c	c	c	c	c		b	b	b	b	b	b	b	b	b	a	b	Taljhitka	321
c	c	c	c	c		b	b	b	b	b	b	b	b	b	b	b	Lakhyara	322
c	c	c	c		c	b	b	b	b	b	b	b	b	b	b	b	Ekchala	323
c	c	c	c		c	b	b	1	b	1	b	b	b	b	b	b	Ranganathpur	324
c	c	c	c	c		a	a	a	a	a	a	a	a	a	a	a	Mukunda Pur	325
c	c	c	c		c	a	a	a	a	a	a	a	a	a	a	a	Gura Chhanda	326
c	c	c	c		c	a	a	a	a	a	a	a	a	a	a	a	Amala Dihi	327
c	c	c	c		c	a	a	b	a	b	a	a	a	1	a	a	Khayer Bani	328
																	Pankua	329
b	c	a	c	c		c	b	a	b	b	c	c	b	b	c	c	Amjor	330
c	b	b	c	c		a	a	a	a	b	c	b	a	a	a	c	Macha Parulia	331
c	c	b	c	c		c	b	1	b	b	c	c	b	b	b	c	Gobinda Dham	332
						c	a	a	a	a	a		a	a		a	Mautara	333
c	c	a	c	c		c	a	a	a	a	c	c	a	a	c	c	Thumkonra	334
c	c	c	c	c		1	a	a	a	a	a	a	1	a	1	a	Ranbahal	335
c	c	c	c	c		a	a	a	a	a	a	a	a	a	a	a	Selera	336
c	c	a		c		c	a	a	c	a	a	a	a	a	a	c	Konra	337
c	c	a		c	a	a	a	a	a	a	a	a	a	a	a	a	Maraya	338
c	c			c		a	a	a	a	a	a	a	a		c	a	Bhairabpur	339
c	c	a		c	a	a	a	a	a	a	a	a	a	a	c	a	Mandi	340
c	c	a		c		a	1	2	a	a	1	a	1	a	c	a	Gangajal Ghati	341
c	c	a		c	a	a	a	a	a	b	a		a	b	b	b	Belarmari	342
c	c	a		c	a	a	a	a	a	a	a	c	c	a	c	a	Chhota Kumira	343
			1				b	b	b	c	c	b	b	b		b	Kenduadihi	344
c	c	c		c		b	b	a	b	c	c	c	b	b			Nabagram	345
						b	b	a	b	c	c	b	b	b		b	Kot Madan Mohanpur	346
c	c	a		c		a	a	1	a	c	b	c	b	b	b	c	Kapishtha	347
c	c	b		c		b	b	a	b	c	c	c	b	b			Subar Nator	348
																	Nischintapur	349
c	c	b		c		b	b	a	b	c	c	c	b	b	c	c	Saltora	350
							1	1	b	c	b	b	b	b	b	b	Salbedya	351
c	c	c		c		c	b	a	c	c	c		b	c	c	c	Madhabpur	352
						b	a	a	b	c	b	b	a	b	a	b	Kallapur	353
						c	c	b	c	c	c	c	b	c	2	2	Ramnagar	354
c	c	c				c	c	a	c	c	c	a	a	c	a		Suarara	355
c	c	c	c	c		c	b	a	b	c	b	a	a	b	a	c	Radhashyampur	356

Serial Number	Name of Village	Number of Non-Government Medical Amenities available.							Availability of drinking water - Yes / No							
		Charitable non Govt. hospital/Nursing home.	Medical practitioner with MBBS Degree	Medical practitioner with other degree	Medical practitioner with no degree	Traditional practitioner and faith healer .	Medicine Shop	Others	Tap water (Treated/Untreated)	Well water (Covered / Uncovered well)	Hand Pump	Tube wells / Bore well	Spring	River / Canal	Tank / Pond / Lake	Others
1	2	32	33	34	35	36	37	38	39	40	41	42	43	44	45	46
315	Mallikdih	0	0	0	0	0	0	0	No	Yes	Yes	No	No	No	Yes	No
316	Garjuria	0	0	0	0	0	0	0	No	Yes	Yes	No	No	No	Yes	No
317	Ukhra Dih	0	1	0	0	0	2	0	No	Yes	Yes	No	No	No	Yes	No
318	Bhakta Band	0	0	0	0	0	0	0	No	Yes	Yes	No	No	No	Yes	No
319	Jam Bedy	0	0	0	0	0	0	0	No	Yes	Yes	No	No	No	Yes	No
320	Shirsha															
321	Taljhitka	0	0	0	0	0	0	0	No	Yes	Yes	No	No	No	Yes	No
322	Lakhyara	0	0	0	0	0	0	0	No	Yes	Yes	No	No	No	Yes	No
323	Ekchala	0	0	1	0	0	0	0	No	Yes	Yes	No	No	No	Yes	No
324	Ranganathpur	0	0	2	2	0	0	0	No	Yes	Yes	No	No	No	Yes	No
325	Mukunda Pur	0	0	0	0	0	0	0	No	Yes	Yes	No	No	No	Yes	No
326	Gura Chhanda	0	0	0	0	0	0	0	No	Yes	Yes	No	No	No	Yes	No
327	Amala Dih	0	0	0	0	0	0	0	No	Yes	Yes	No	No	No	Yes	No
328	Khayer Bani	0	0	0	0	0	0	0	No	Yes	Yes	No	No	No	Yes	No
329	Pankua	0	0	0	0	0	0	0	No	Yes	No	Yes	No	No	No	No
330	Amjor	0	0	0	0	0	0	0	No	Yes	Yes	Yes	No	No	Yes	No
331	Macha Parulia	0	0	0	0	0	0	0	No	Yes	Yes	Yes	No	No	Yes	No
332	Gobinda Dham	0	0	0	0	0	0	0	No	Yes	Yes	Yes	No	No	Yes	No
333	Mautara	0	0	0	0	0	0	0	No	Yes	Yes	No	No	No	Yes	No
334	Thumkonra	0	0	0	0	0	0	0	No	Yes	Yes	Yes	No	No	Yes	No
335	Ranbahal	0	1	1	0	0	1	0	No	Yes	Yes	No	No	Yes	Yes	No
336	Selera	0	0	0	0	0	0	0	No	Yes	Yes	No	No	Yes	Yes	No
337	Konra	0	0	0	0	0	2	0	No	Yes	Yes	No	No	No	Yes	No
338	Maraya	0	0	0	0	0	0	0	Yes	Yes	Yes	No	No	No	Yes	No
339	Bhairabpur	0	0	0	0	0	2	0	No	Yes	Yes	No	No	No	Yes	No
340	Mandi	0	0	0	0	0	0	0	No	No	Yes	No	No	No	Yes	No
341	Gangajal Ghati	0	0	0	0	0	8	0	No	Yes	Yes	No	No	Yes	Yes	No
342	Belarmari	0	0	0	0	0	0	0	No	Yes	Yes	No	No	No	Yes	No
343	Chhota Kumira	0	0	0	0	0	0	0	No	Yes	Yes	No	No	No	Yes	No
344	Kenduadihi	0	0	0	0	0	1	0	No	Yes	No	Yes	No	No	Yes	No
345	Nabagram	0	0	0	1	0	0	0	No	Yes	No	Yes	No	No	Yes	Yes
346	Kot Madan Mohanpur	0	0	0	0	0	1	0	No	No	Yes	Yes	No	No	Yes	No
347	Kapishtha	0	0	0	3	0	1	0	No	Yes	No	Yes	No	Yes	Yes	Yes
348	Subar Nator	0	0	0	1	0	0	0	No	Yes	No	Yes	No	Yes	Yes	Yes
349	Nischintapur															
350	Saltora	0	0	0	0	0	0	0	No	No	No	Yes	No	No	Yes	No
351	Salbedya	0	0	0	0	0	2	0	No	Yes	Yes	Yes	No	No	Yes	No
352	Madhabpur	0	0	0	0	0	0	0	No	Yes	No	Yes	No	No	Yes	No
353	Kallapur	0	0	0	0	0	0	0	No	Yes	No	Yes	No	No	Yes	No
354	Ramnagar	0	0	0	0	0	0	0	No	Yes	No	Yes	No	No	Yes	Yes
355	Suarara	0	0	0	0	0	0	0	Yes	Yes	No	Yes	No	No	Yes	Yes
356	Radhashyampur	0	0	0	0	0	0	0	No	Yes	No	Yes	No	No	Yes	No

Availability of toilet & others Yes / No				Communication and transport facilities (If amenities available code -Yes is given except for Village Pin Code ,If not available within the village , the distance range code viz; a for < 5 Kms, b for 5-10 Kms and c for 10+ kms of nearest place where facility is available is given).								
Community toilet including bath.	Community toilet excluding bath.	Rural sanitary mart or sanitary hardware outlet available near the village.	Community bio- gas or recycle of waste for productive use.	Post office(PO)	Sub post office (SPO)	Post & Telegraph office (P&TO)	Village Pin Code	Telephones (Land lines)	Public call office (PCO)	Mobile phone coverage	Name of Village	Serial Number
47	48	49	50	51	52	53	54	55	56	57	2	1
No	No	No	No	b	a	b	722133	a	Yes	b	Mallikdihi	315
No	No	No	No	c	a	c	722133	a	Yes	a	Garjuria	316
No	No	No	Yes	c	Yes	c	722133	b	b	Yes	Ukhra Dihi	317
No	No	No	No	c	a	c	722133	a	Yes	Yes	Bhakta Band	318
No	No	No	Yes	b	a	b	722133	a	b	Yes	Jam Bedyia	319
											Shirsha	320
No	No	No	Yes	b	a	b	722133	a	Yes	a	Taljhitka	321
No	No	No	Yes	b	a	b	722133	a	Yes	a	Lakhyara	322
No	No	No	No	b	a	c	722133	a	Yes	a	Ekchala	323
No	No	No	No	c	Yes	c	722133	b	Yes	b	Ranganathpur	324
No	No	No	No	c	a	c	722133	a	Yes	a	Mukunda Pur	325
No	No	No	No	c	a	c	722133	a	Yes	a	Gura Chhanda	326
No	No	No	No	c	a	c	722133	a	Yes	a	Amala Dihi	327
No	No	No	No	a	a	c	722155	a	Yes	a	Khayer Bani	328
No	No	No	No				722155	b	Yes	Yes	Pankua	329
No	No	No	No	a	a	b	722155	Yes	Yes	Yes	Amjor	330
No	No	No	No	a	a	b	722133	a	Yes	Yes	Macha Parulia	331
No	No	No	No	Yes	Yes	b	722169	Yes	Yes	Yes	Gobinda Dham	332
No	No	No	No	a	a	b	722169	a	a	Yes	Mautara	333
No	No	No	No	a	a	b	722169	a	a	Yes	Thumkonra	334
No	No	Yes	Yes	b	a	b	722133	Yes	Yes	a	Ranbahal	335
No	No	No	Yes	b	a	b	722133	Yes	Yes	a	Selera	336
No	No	No	No	b	a	b	722133	Yes	a	Yes	Konra	337
No	No	No	No	a	a	c	722133	a	a	a	Maraya	338
No	No	No	No	a	Yes	Yes	722133	Yes	Yes	Yes	Bhairabpur	339
No	No	No	No	a	a	a	722133	a	a	a	Mandi	340
No	No	No	No	Yes	Yes	Yes	722133	Yes	Yes	Yes	Gangajal Ghati	341
No	No	No	No	a	a	a	722133	a	a	a	Belarmari	342
No	No	No	No	a	a	a	722133	a	a	a	Chhota Kumira	343
No	No	Yes	No	a	a	a	722133	a	a	Yes	Kenduadihi	344
No	No	No	No	b	a	b	722203	Yes	Yes	Yes	Nabagram	345
No	No	No	No	a	a	a	722133	a	a	Yes	Kot Madan Mohanpur	346
No	No	No	No	Yes	b	b	722133	Yes	Yes	Yes	Kapishtha	347
No	No	No	No	a	b	b	722203	a	Yes	Yes	Subar Nator	348
											Nischintapur	349
No	No	No	No	a	b	b	722203		Yes	Yes	Saltora	350
No	No	No	No	Yes		Yes	722203	Yes	Yes	Yes	Salbedya	351
No	No	No	No	a	c	c	722203	a	a	Yes	Madhabpur	352
No	No	No	No	b	a	b	722203	a	Yes	Yes	Kallapur	353
No	No	No	No	c	a	c	722203	a	a	Yes	Ramnagar	354
Yes	No	No	No		a	c	722203	Yes	Yes	Yes	Suarara	355
No	No	Yes	No	b	a	b	722203	a	a	a	Radhashyampur	356

Communication and transport facilities (If amenities available code -Yes is given except for Village Pin Code ,If not available within the village , the distance range code viz; a for < 5 Kms, b for 5-10 Kms and c for 10+ kms of nearest place where facility is available is given).													Village connected to highway (If amenities available code viz; a for < 5 Kms, b for 5-10 Kms and c for 10+ kms of nearest place where facility is available is given).				
Serial Number	Name of Village	Internet cafes/ Common service centre (CSC)	Private courier facility	Bus service (Public & Private)	Railway stations	Auto/Modified Autos	Taxis and Vans	Tractors	Cycle-pulled rickshaws(Manual & Machine driven)	Carts driven by animals	Sea /River ferry service	Connected to national highway(NH)	Connected to state highway(SH)	Connected to major district road (MDR)	Connected to others district road	Pucca roads	
1	2	58	59	60	61	62	63	64	65	66	67	68	69	70	71	72	
315	Mallikdih	b	c	Yes	c	b	b	Yes	b	Yes	c	b	c	c	c	Yes	
316	Garjuria	c	c	a	c	b	b	Yes	b	Yes	c	b	c	c	c	a	
317	Ukhra Dih	b	c	Yes	c	b	b	Yes	b	Yes	c	b	c	c	c	Yes	
318	Bhakta Band	b	c	a	c	b	b	Yes	Yes	Yes	c	b	c	c	c	a	
319	Jam Bedy	b	c	a	c	b	b	a	a	Yes	c	b	c	c	c	a	
320	Shirsha																
321	Taljhitka	c	c	b	c	b	a	a	a	Yes	c	b	c	c	c	a	
322	Lakhyara	c	c	b	c	b	Yes	a	Yes	Yes	c	b	c	c	c	a	
323	Ekchala	a	c	a	c	a	a	a	a	Yes	b	a	c	c	c	a	
324	Ranganathpur	c	c	Yes	c	b	Yes	Yes	Yes	Yes	c	b	c	c	c	Yes	
325	Mukunda Pur	c	c	Yes	c	a	a	a	a	Yes	c	a	c	c	c	Yes	
326	Gura Chhanda	c	c	a	c	a	a	a	a	Yes	c	a	c	c	c	a	
327	Amala Dih	c	c	a	c	a	a	a	a	Yes	c	a	c	c	c	a	
328	Khayer Bani	c	c	a	c	Yes	Yes	Yes	Yes	Yes	c	a	c	c	c	a	
329	Pankua	c	b	a	c	c	a	b	Yes	c	c					a	
330	Amjor	b	c	b	c	a	a	a	Yes	Yes	c	a	Yes	b	b	a	
331	Macha Parulia	b	b	b	b	a	Yes	Yes	Yes	Yes	c		Yes			b	
332	Gobinda Dham	b	b	b	c	b	b	Yes	Yes	Yes	c		Yes		Yes	a	
333	Mautara	c	b	a	c	c	Yes	Yes	Yes	Yes	c	a	Yes	a	c	a	
334	Thumkonra	a	a	b	c	b	b	a	a	Yes	c	a			Yes	a	
335	Ranbahal	c	c	a	c	a	Yes	Yes	Yes	Yes	c					Yes	
336	Selera	c	c	a	c	a	Yes	Yes	Yes	Yes	c	a	c	c	c	a	
337	Konra	b	b	a	c	c	a	Yes	Yes	Yes	c		Yes		c	a	
338	Maraya	a	a	a	c	c	a	Yes	a	Yes	c	a	c	a	a	a	
339	Bhairabpur	a	Yes	Yes	c	c	Yes	Yes	Yes	Yes	c		Yes			Yes	
340	Mandi	a	a	a	c	a	a	a	a	Yes	c		Yes	c	a	a	
341	Gangajal Ghati		Yes	Yes	c	c	Yes	Yes	Yes	Yes	c		Yes	a	Yes	Yes	
342	Belarmari	a	a	a	c	c	a	a	a	Yes	c	a	c	c	Yes	Yes	
343	Chhota Kumira	a	a	a	c	c	a		a	Yes	c	a	c	a	a	a	
344	Kenduadihi	a	c	a	c	c	a	a	a	Yes	c	c	c			a	
345	Nabagram	b	c	Yes	c	c	Yes	Yes	Yes	Yes	c	c	b	b	Yes	Yes	
346	Kot Madan Mohanpur	a	c	a	c	c	a	a	Yes	Yes	c	c	c	a	a	a	
347	Kapishtha	b	c	a	c	c	Yes	Yes	Yes	Yes	c	c	c	c	c	a	
348	Subar Nator	b	c	a	c	c	Yes	Yes	Yes	Yes	c	c	b	b	a	a	
349	Nischintapur																
350	Saltora	b	c	b	b	b	a	Yes	Yes	Yes	c	b	a	a	a	a	
351	Salbedya	c	Yes	Yes	c	b	b	Yes	Yes	Yes	c	b	b	b	b	Yes	
352	Madhabpur	c	c	a	c	b	b	b	Yes	Yes	c	c	b	c	a	a	
353	Kallapur	b	b	a	c	b	a	Yes	Yes	Yes	c	c	b	a	a	a	
354	Ramnagar	c	a	a	c	a	Yes	Yes	Yes	Yes	c	c	c	a	a	a	
355	Suarara	a	Yes	Yes	c	a	a	Yes	Yes	Yes	c	c	b		Yes	Yes	
356	Radhashyampur	c	Yes	Yes	c	a	Yes	a	Yes	Yes	c	c	b	a	a	a	

ys,village roads, banks & credit societies :-Yes is given, If not available within the code viz; a for <5 Kms, b for 5-10 Kms place where facility is available is given).							Availability of miscellaneous facilities (If amenities available code -Yes is given, If not available within the village , the distance range code viz; a for < 5 Kms, b for 5-10 Kms and c for 10+ kms of nearest place where facility is available is given).											
Kutchcha roads	Water bounded macadam(WBM) roads	Navigable waterway (river/canal)(NW)	Footpaths (FP)	Commercial & Co-operative Banks	ATM	Agricultural Credit Societies	Self-Help Group (SHG)	Public distribution system (PDS) shop	Mandis / Regular market	Weekly Haat	Agricultural marketing society	Integrated Child Development Scheme (Nutritional Centres)	Anganwadi Centre (Nutritional Centres)	Others (Nutritional Centres)	Name of Village	Serial Number		
73	74	75	76	77	78	79	80	81	82	83	84	85	86	87	2	1		
Yes	b	b	Yes	b	c	c	Yes	a	c	b	b	b	Yes	Yes	Mallikdihi	315		
Yes	b	b	Yes	b	c	c	Yes	a	c	b	c	b	Yes	Yes	Garjuria	316		
Yes	b	b	Yes	b	c	c	Yes	c	c	b	c	b	Yes	Yes	Ukhra Dihi	317		
Yes	b	b	Yes	b	c	c	Yes	Yes	c	b	b	b	Yes	Yes	Bhakta Band	318		
Yes	a	c	Yes	b	c	c	Yes	a	c	b	b	b	Yes	Yes	Jam Bedyia	319		
															Shirsha	320		
Yes	b	a	c	b	c	c	Yes	Yes	c	b	b	b	Yes	Yes	Taljhitka	321		
Yes	b	c	Yes	b	c	c	Yes	a	c	b	b	b	Yes	Yes	Lakhyara	322		
Yes	c	c	Yes	a	c	c	Yes	a	c	a	a	b	Yes	Yes	Ekchala	323		
Yes	c	c	Yes	b	c	c	Yes	Yes	c	b	b	c	Yes	Yes	Ranganathpur	324		
Yes	c	c	Yes	a	c	c	Yes	a	c	a	a	c	Yes	Yes	Mukunda Pur	325		
Yes	c	c	Yes	a	c	c	Yes	a	c	a	c	b	Yes	Yes	Gura Chhanda	326		
Yes	c	c	Yes	a	c	c	Yes	a	c	a	c	b	Yes	Yes	Amala Dihi	327		
Yes	c	c	Yes	a	c	c	Yes	Yes	c	a	c	c	Yes	Yes	Khayer Bani	328		
a						b	Yes	Yes	c	Yes	Yes	Yes	Yes	Yes	Pankua	329		
Yes			Yes	c	c	b	Yes	Yes	c	a	c	Yes	Yes	Yes	Anjor	330		
Yes			Yes	b	c	b	Yes	Yes	c	b	b	Yes	Yes	Yes	Macha Parulia	331		
Yes			Yes	b	c	c	Yes	Yes	Yes	b	b	Yes	Yes	Yes	Gobinda Dham	332		
a	Yes			a	c	Yes	Yes	Yes	c	Yes	Yes	Yes	Yes	Yes	Mautara	333		
Yes				a	c	c	Yes	Yes	c	a	c	Yes	a	Yes	Thumkonra	334		
Yes	a	c	Yes	a	c	c	Yes	a	c	a	a	a	Yes	Yes	Ranbahal	335		
Yes	a	c	Yes	a	c	c	Yes	Yes	c	a	a	a	Yes	Yes	Selera	336		
Yes	Yes		Yes	Yes	c	c	Yes	a	c	a	Yes	Yes	Yes	Yes	Konra	337		
a				a	b	c	Yes	a	c	Yes	Yes	Yes	Yes	a	Maraya	338		
Yes			Yes	a	b	c	Yes	Yes	c	Yes	Yes	Yes	Yes	Yes	Bhairabpur	339		
Yes				a	b	c	a	a	c	a	a	a	a	a	Mandi	340		
Yes			Yes	Yes	b	Yes	Yes	a	Yes	Yes	Yes	a	Yes	Yes	Gangajal Ghati	341		
Yes				a	b	c	a	a	c	a	a	Yes	Yes	Yes	Belarmari	342		
a				a	b	c	Yes	a	c	a	a	Yes	Yes	Yes	Chhota Kumira	343		
Yes	b	c	Yes	a	c	c	Yes	a	c	a	c	Yes	Yes	Yes	Kenduadihi	344		
Yes	Yes	c	Yes	b	c	c	Yes	Yes	c	a	c	Yes	Yes	Yes	Nabagram	345		
a	b	c	c	a	c	c	Yes	a	c	a	c	a	Yes	Yes	Kot Madan Mohanpur	346		
a	b	c	Yes	a	c	c	Yes	Yes	c	Yes	c	Yes	Yes	Yes	Kapishtha	347		
Yes	Yes	c		c	c	c	a	a	c	a	c	Yes	Yes	Yes	Subar Nator	348		
															Nischintapur	349		
Yes	Yes	c	Yes	Yes	c	c	Yes	c	c	b	c	Yes	Yes	Yes	Saltora	350		
Yes	b	b	b	c	c	c	Yes	b	c	Yes	c	Yes	Yes	c	Salbedya	351		
Yes		c	Yes	b	c	c	Yes	Yes	c	a	c	Yes	Yes	Yes	Madhabpur	352		
Yes	Yes			a	b	c	Yes	Yes	c	a	Yes	Yes	Yes	b	Kallapur	353		
Yes	Yes			b	c	c	Yes	Yes	c	Yes	Yes	Yes	Yes	Yes	Ramnagar	354		
Yes	Yes			a	c	c	Yes	Yes	c	a	Yes	Yes	Yes	Yes	Suarara	355		
a	Yes	c	c	a	c	c	Yes	a	c	a	c	Yes	Yes	Yes	Radhashyampur	356		

Availability of miscellaneous facilities (If amenities available code -Yes is given, If not available within the village , the distance range code viz; a for < 5 Kms, b for 5-10 Kms and c for 10+ kms of nearest place where facility is available is given).													Availability of electricity (Yes/No)			
Serial Number	Name of Village	ASHA (Accredited Social Health Activist)	Community centre with/without TV	Sports Field,	Sports Club / Recreation Centre	Cinema / Video Hall	Public Library	Public Reading Room	Newspaper Supply	Assembly Polling station	Birth & Death Registration Office	Power Supply for Domestic Use (ED)	Power Supply for Agricultural Use (EAG)	Power Supply for Commercial Use (EC)	Power Supply for All Uses (EA)	
1	2	88	89	90	91	92	93	94	95	96	97	98	99	100	101	
315	Mallikdihi	a	b	Yes	Yes	b	b	b	Yes	Yes	b	Yes	Yes	Yes	Yes	
316	Garjuria	a	b	Yes	Yes	c	b	b	Yes	a	b	Yes	Yes	Yes	Yes	
317	Ukhra Dihi	Yes	c	Yes	b	c	b	b	Yes	Yes	b	Yes	Yes	Yes	Yes	
318	Bhakta Band	Yes	b	Yes	Yes	b	b	b	Yes	Yes	a	Yes	Yes	Yes	Yes	
319	Jam Bedy	Yes	b	Yes	b	b	b	b	Yes	Yes	a	Yes	Yes	Yes	Yes	
320	Shirsha															
321	Taljhitka	Yes	b	Yes	Yes	b	Yes	Yes	Yes	Yes	b	Yes	No	No	No	
322	Lakhyara	Yes	b	Yes	Yes	b	a	a	Yes	a	b	Yes	Yes	Yes	Yes	
323	Ekchala	a	c	Yes	Yes	b	a	a	Yes	Yes	a	Yes	Yes	Yes	Yes	
324	Ranganathpur	Yes	b	Yes	Yes	c	a	a	Yes	Yes	Yes	Yes	Yes	Yes	Yes	
325	Mukunda Pur	a	c	Yes	Yes	c	c	c	Yes	a	a	Yes	Yes	Yes	Yes	
326	Gura Chhanda	b	c	Yes	Yes	c	a	a	Yes	Yes	b	Yes	Yes	Yes	Yes	
327	Amala Dihi	b	c	Yes	a	c	a	a	Yes	a	b	Yes	Yes	Yes	Yes	
328	Khayer Bani	b	a	Yes	Yes	c	c	c	Yes	Yes	b	Yes	Yes	Yes	Yes	
329	Pankua	Yes	Yes	Yes	Yes	Yes	Yes	Yes	Yes	Yes	Yes	Yes	No	No	No	
330	Amjor	Yes	a	Yes	c	c	a	a	a	Yes	a	Yes	No	Yes	No	
331	Macha Parulia	Yes	a	a	Yes	b	a	a	b	b	a	Yes	No	Yes	No	
332	Gobinda Dham	Yes	Yes	Yes	Yes	b	b	b	Yes	Yes	Yes	Yes	Yes	Yes	Yes	
333	Mautara	Yes	Yes	Yes	Yes	b	a	a	Yes	Yes	a	Yes	Yes	Yes	Yes	
334	Thumkonra	a	a	Yes	Yes	b	a	a	a	Yes	a	Yes	No	No	No	
335	Ranbahal	a	a	Yes	Yes	b	a	a	Yes	Yes	a	Yes	Yes	Yes	Yes	
336	Selera	Yes	a	Yes	Yes	b	a	a	Yes	Yes	a	Yes	No	No	No	
337	Konra	Yes	Yes	Yes	Yes	a	a	a	Yes	Yes	b	Yes	No	No	No	
338	Maraya	a	a	Yes	a	a	a	a	a	Yes	a	Yes	No	No	No	
339	Bhairabpur	a	Yes	Yes	Yes	a	Yes	Yes	Yes	Yes	a	Yes	Yes	Yes	Yes	
340	Mandi	a	a	a	a	Yes	a	a	a	a	a	Yes	No	Yes	No	
341	Gangajal Ghati	Yes	Yes	Yes	Yes	a	Yes	Yes	Yes	Yes	Yes	Yes	No	No	No	
342	Belarmari	a	Yes	a	a	a	a	a	a	a	a	Yes	No	Yes	No	
343	Chhota Kumira	a	a	a	a	a	a	a	a	a	a	Yes	No	No	No	
344	Kenduadihi	Yes	a	Yes	Yes	a	a	Yes	Yes	Yes	a	Yes	No	No	No	
345	Nabagram	Yes	b	b	b	a	b	b	Yes	Yes	a	Yes	Yes	Yes	Yes	
346	Kot Madan Mohanpur	Yes	b	Yes	Yes	a	a	a	Yes	Yes	a	Yes	No	No	No	
347	Kapishtha	Yes	b	a	a	a	a	a	Yes	Yes	a	Yes	Yes	Yes	Yes	
348	Subar Nator	Yes	b	Yes	b	b	b	b	Yes	Yes	a	Yes	Yes	Yes	Yes	
349	Nischintapur															
350	Saltora	Yes	c	Yes	c	b	b	b	b	Yes	b	Yes	No	No	No	
351	Salbedya	Yes	Yes	Yes	b	b	b	b	Yes	b	Yes	Yes	No	Yes	No	
352	Madhabpur	Yes	c	Yes	b	Yes	c	c	Yes	Yes	a	Yes	No	No	No	
353	Kallapur	Yes	b	Yes	b	b	b	b	Yes	Yes	a	Yes	No	No	No	
354	Ramnagar	Yes	Yes	Yes	Yes	Yes	Yes	Yes	Yes	Yes	Yes	Yes	Yes	Yes	Yes	
355	Suarara	Yes	c	Yes	c	b	c	c	Yes	a	a	Yes	Yes	Yes	Yes	
356	Radhashyampur	a	a	Yes	Yes	c	c	c	a	a	a	Yes	Yes	Yes	Yes	

Nearest Town		Land Use							
		Area under different types of land use (in hectares rounded up to one decimal place)							
Name	Distance range code i.e. a for < 5 Kms, b for 5-10 Kms and c for 10+ kms .	Forests	Area under Non-agricultural Uses	Barren and Un-cultivable land	Permanent Pastures and Other Grazing Lands	Land Under Miscellaneous Tree Crops etc.	Culturable Waste Land	Name of Village	Serial Number
102	103	104	105	106	107	108	109	2	1
BANKURA	c	0	12.7	0	0	0	0	Mallikdihi	315
BANKURA	c	0	24.4	0	0	0	0	Garjuria	316
BANKURA	c	40	56.4	0	0	0	0	Ukhra Dihi	317
BANKURA	c	154	89.7	0	0	0	0	Bhakta Band	318
BANKURA	c	85.5	15.8	0	0	0	0	Jam Bedyā	319
		0	10	0	0	0	0	Shirsha	320
BANKURA	c	0	15.2	0	0	0	0	Taljhitka	321
BANKURA	c	0	58.3	0	0	0	0	Lakhyara	322
BANKURA	c	0	13.6	0	0	0	0	Ekchala	323
BANKURA	c	261	9.7	0	0	0	0	Ranganathpur	324
BANKURA	c	142	34.1	0	0	0	0	Mukunda Pur	325
BANKURA	c	36	5.5	0	0	0	0	Gura Chhanda	326
BANKURA	c	68	30.1	0	0	0	0	Amala Dihi	327
BANKURA	c	0	9.3	0	0	0	0	Khayer Bani	328
BANKURA	c	0	62.7	0	0	0	0	Pankua	329
BANKURA	c	0	84.9	0	0	0	0	Amjor	330
BANKURA	c	133.1	16.2	0	0	0	0	Macha Parulia	331
BANKURA	c	275.6	20.8	0	0	0	0	Gobinda Dham	332
BANKURA	c	0	4.3	0	0	0	0	Mautara	333
BANKURA	c	0	14.8	0	0	0	0	Thumkonra	334
BANKURA	c	0	23	0	0	0	0	Ranbahal	335
BANKURA	c	0	11.5	0	0	0	1.6	Selera	336
BANKURA	c	0	36.2	0	0	0	0	Konra	337
BANKURA	c	78.9	20.3	0	0	0	0	Maraya	338
BANKURA	c	119.7	88.6	0	0	0	0	Bhairabpur	339
BANKURA	c	0	2.1	0	0	0	0	Mandi	340
BANKURA	c	186.6	46.9	0	0	0	0	Gangajal Ghati	341
BANKURA	c	0	11	0	0	0	0	Belarmari	342
BANKURA	c	0	9.7	0	0	0	0	Chhota Kumira	343
BANKURA	c	0	17.2	0	0	0	0	Kenduadihi	344
BANKURA	c	0	267.9	0	0	0	0	Nabagram	345
BANKURA	c	0	32.6	0	0	0	0	Kot Madan Mohanpur	346
BANKURA	c	0	126.2	0	0	0	0	Kapishtha	347
BANKURA	c	0	44.6	0	0	0	0	Subar Nator	348
BANKURA	c	0	11.5	0	0	0	0	Nischintapur	349
BANKURA	c	0	30.1	0	0	0	0	Saltora	350
BANKURA	c	3.4	18.4	0	0	0	0	Salbadya	351
BANKURA	c	0	1.6	0	0	0	0	Madhabpur	352
BANKURA	c	277.2	103.2	0	0	0	0	Kallapur	353
BANKURA	c	0	38.3	0	0	0	0	Ramnagar	354
BANKURA	c	0	61.4	0	0	0	0	Suarara	355
BANKURA	c	0	47	0	0	0	0	Radhashyampur	356

Land Use												
Area under different types of land use (in hectares rounded up to one decimal place)								Area irrigated by source (in hectare).				
Serial Number	Name of Village	Fallow lands other than current fallows	Current Fallows	Net Area Sown	Total Irrigated Land Area	Total Un-irrigated Land Area	Canals (C)	Wells/Tube-wells(W/TW)	Tanks/Lakes(T/L)	Water Falls(WF)	Others(O)	
1	2	110	111	112	113	114	115	116	117	118	119	
315	Mallikdih	0	0	113.9	32	81.9	0	0	28	0	4	
316	Garjuria	0	0	102.9	32	70.9	0	9	20	0	3	
317	Ukhra Dih	0	0	203.5	28.5	175	0	0	28.1	0	0.4	
318	Bhakta Band	0	0	280	64	216	0	5	50	0	9	
319	Jam Bedy	0	0	168	57	111	0	0	52	0	5	
320	Shirsha	0	0	49.2	21.5	27.7	0	0	12.2	0	9.3	
321	Taljhitka	0	0	62.7	20.1	42.6	0	0	10.1	0	10.1	
322	Lakhyara	0	0	84.4	15.7	68.6	0	1.5	6	0	8.2	
323	Ekchala	0	0	39.8	5.8	34	0	0	2.1	0	3.6	
324	Ranganathpur	0	0	372	95	277	0	10	70	0	15	
325	Mukunda Pur	0	0	80	20	60	0	0	16	0	4	
326	Gura Chhanda	0	0	57	13	44	0	0	8	0	5	
327	Amala Dih	0	0	121	8	113	0	0	5	0	3	
328	Khayer Bani	0	0	32	15	17	0	0	9	0	6	
329	Pankua	0	0	35.2	26.2	9	0	3	23.2	0	0	
330	Amjor	0	0	316	152.5	163.5	0	65.4	80.2	0	7	
331	Macha Parulia	0	0	397.4	295.1	102.3	0	155.6	139.5	0	0	
332	Gobinda Dham	0	0	468.2	304.4	163.8	0	149	150.4	0	5	
333	Mautara	0	0	106.8	99.6	7.3	0	51	48.6	0	0	
334	Thumkonra	0	0	182.5	86.9	95.6	0	41.4	45.5	0	0	
335	Ranbahal	0	0	90.2	11.1	79.2	0	0	9	0	2	
336	Selera	0	0	43.7	9	34.7	0	0	9	0	0	
337	Konra	0	0	105.6	50.5	55.1	0	27.3	23.2	0	0	
338	Maraya	0	0	240	116	124	62.1	11.2	0	42.7	0	
339	Bhairabpur	0	0	348.3	227.4	120.9	129	14	84.4	0	0	
340	Mandi	0	0	86	52.8	33.1	40	0	10.8	0	2.1	
341	Gangajal Ghati	0	0	675.4	414.6	260.9	0	12.1	402.4	0	0	
342	Belarmari	0	0	104	61.2	42.8	51	0	10.2	0	0	
343	Chhota Kumira	0	0	50.6	18.8	31.8	0	8.1	3.4	0	7.3	
344	Kenduadihi	0	0	191	90.5	100.5	0	45.4	12.1	26.5	6.5	
345	Nabagram	0	0	284.9	104.5	180.4	0	54.1	46.4	0	4	
346	Kot Madan Mohanpur	0	0	66.1	40.6	25.5	0	34.2	6.4	0	0	
347	Kapishtha	0	0	513.5	219.3	294.3	0	124.3	95	0	0	
348	Subar Nator	0	0	141.6	36.3	105.3	0	13.1	15.1	0	8.1	
349	Nischintapur	0	0	50.9	20.4	30.5	0	11.3	9.1	0	0	
350	Saltora	0	0	199.5	88.8	110.7	0	46.4	42.4	0	0	
351	Salbedya	0	0	120.4	44.4	76	0	24.2	20.2	0	0	
352	Madhabpur	0	0	69	41	28	0	20.8	20.2	0	0	
353	Kallapur	0	0	152.6	71.8	80.8	0	26.3	31.3	0	14.2	
354	Ramnagar	0	0	53.8	26.3	27.5	0	10.1	16.2	0	0	
355	Suarara	0	0	162.4	47.4	115	0	20.2	19.2	0	8	
356	Radhashyampur	0	0	63.9	26.7	37.2	0	7	6.1	0	13.6	

Name of three most important commodities manufactured			Name of Village	Serial Number
First	Second	Third		
120	121	122	2	1
Rice	Flower	Oil	Mallikdihi	315
Rice	Fflower	Oil	Garjuria	316
Rice	Flower	Oil	Ukhra Dihi	317
Rice	Busket		Bhakta Band	318
Rice			Jam Bedyia	319
			Shirsha	320
Rice	Flour	Oil	Taljhitka	321
Rice	Flower	Oil	Lakhyara	322
Rice	Flower	Oil	Ekchala	323
Rice	Flour	Oil	Ranganathpur	324
Rice	Flower	Oil	Mukunda Pur	325
Rice	Flour	Oil	Gura Chhanda	326
Rice	Flower	Oil	Amala Dihi	327
Rice	Fiover	Oil	Khayer Bani	328
			Pankua	329
Vegetable			Amjor	330
Chatai			Macha Parulia	331
Chatai			Gobinda Dham	332
Rice	Flower		Mautara	333
Chatai	Salpata		Thumkonra	334
Rice	Flower	Oil	Ranbahal	335
Rice	Flower	Oil	Selera	336
Rice			Konra	337
			Maraya	338
			Bhairabpur	339
			Mandi	340
			Gangajal Ghati	341
			Belarmari	342
			Chhota Kumira	343
			Kenduadihi	344
Rice			Nabagram	345
Farmers	Farmers	Farmers	Kot Madan Mohanpur	346
	Rice Bamboo		Kapishtha	347
Rice			Subar Nator	348
			Nischintapur	349
			Saltora	350
			Salbedya	351
			Madhabpur	352
Rice			Kallapur	353
Rice			Ramnagar	354
Rice			Suarara	355
Rice			Radhashyampur	356

Census of India 2011
Amenities and Land use

Serial Number	Name of Village	Location code no.	Total area of the village (in hectares rounded up to one decimal place)	Total population (2011 census)	Number of households (2011 census)	Number of educational amenities available in village, the distance range code viz; a for 0-5 kms, b for 5-10 kms, c for 10+ kms of nearest place where facility is available							
						Pre-Primary school (PP)	Primary school (P)	Middle school (M)	Secondary School (S)	Senior Secondary school (SS)	Degree college of arts, science & commerce (ASC)	Engineering college(EC)	Medical college (MC)
1	2	3	4	5	6	7	8	9	10	11	12	13	14
357	Sankarara	326308	78.2	465	91	1	1	c	a	c			
358	Brahmanara	326309	43.8	450	100	a	a	a	a	a	c	c	c
359	Charadihi	326310	106.2	394	81	1	1	1	1				
360	Rampur	326311	77.5	682	145	1	1	b	a	b	b	c	b
361	Khopaganj	326312	70.4	0	0								
362	Birra	326313	181.4	1101	252	1	1	2	2	1	b	c	c
363	Jemua	326314	80.3	1138	247	1	1	a	a	b	b		
364	Balijora	326315	134	860	208	2	2	a	a	a	c	c	c
365	Gopalpur	326316	113.6	538	119	1	1	1	a	c	c	c	c
366	Jambedy	326317	156	843	167	1	1	a	a	b	b		
367	Bhiringi	326318	87.4	320	76	1	1	a	a	b	b	c	c
368	Malkonra	326319	136.3	758	178	1	1	a	a	a	b	c	c
369	Barajuri	326320	486.8	1940	431	1	1	1	b	b	b	c	c
370	Dandulya	326321	201.3	642	111	1	1	a	a	a	c		
371	Ramkanali	326322	368.4	1173	260	1	1	b	b	b		c	
372	Kenduabari	326323	212.3	96	25	c	c	a	a	a	b		
373	Arbat	326324	108	514	112	1	1	a	a	a	c		
374	Asan Chua	326325	148.4	322	84	a	a	a	a	a	c		
375	Arjunpur	326326	144.7	476	90	1	1	a	a	a			
376	Bihar Jurya	326327	279	1762	414	2	2	1	1	1	c	c	c
377	Hare Krishnapur	326328	58.8	580	120	1	1	b	b	c	c	c	c
378	Brindabanpur	326329	79.3	135	29	1	1	1	a	a			
379	Atarya	326330	82	150	40	a	a	a	b	c			
380	Gobardhanpur	326331	90	450	90	1	1	a	a	b	b	c	c
381	Pirrabani	326332	288.2	2252	465	7	7	1	1	1	b	c	c
382	Dhabani Gobindapur	326333	180.4	0	0								
383	Radha Krishnapur	326334	63.9	33	8	1	1		b		b		
384	Kantabani	326335	102.2	774	162	1	1	1	b	b	b	c	c
385	Gopinathpur	326336	76.1	616	115	1	1	a	b	b	b	c	c
386	Maldanga	326337	101.6	0	0								
387	Tentulia Danga	326338	288.8	1260	242	1	1	a	a	b	b	c	c
388	Shimlagar	326339	52.6	502	98	a	b						
389	Bhatla Para	326340	94.1	1152	236	1	1	1	b	b			
390	Menjua	326341	61.5	452	80	1	1	a	a	b	b	b	c
391	Abhirampur	326342	43.4	179	35	b	b						
392	Srirampur	326343	67.4	6	1	1	1	a	a	a	c	c	c
393	Tilasuli	326344	190.1	314	49	1	1	a	b	b	b	c	c
394	Bhaluka Pahari	326345	78.2	888	203	1	1	a	a	b	b	c	
395	Bayer Mara	326346	111.3	516	120	1	1	b	b				
396	Raniara	326347	382	680	142	1	1	1	b	b	b	c	c
397	Arbetal	326348	124.9	808	182	1	1	b	b	b			
Block T O T A L :			36646.9	180974	37878	249	246	50	28	13	2	0	0

- Village Directory

(As in 2009)

le. (If not available within the : < 5 Kms, b for 5-10 Kms and c cility is available is given).															Number of Medical Amenities available. (If not available within the village , the distance range code viz: a for < 5 Kms, b for 5-10 Kms and c for 10+ kms of nearest place where facility is available is given).															Name of Village	Serial Number
Management institute (MI)	Polytechnic (Pt)	Vocational training school /ITI	Non-formal training centre (NFTC)	Special school for disabled (SSD)	Others (specify)	Community health centre (CHC)	Primary health centre (PHC)	Primary health sub centre (PHS)	Maternity and child welfare centre (MCW)	T.B. clinic (TBC)	Hospital-allopathic (HA)	Hospital-alternative medicine (HO)	Dispensary (D)	Veterinary hospital (VH)	Mobile health clinic (MHC)	Family welfare centre (FWC)															
15	16	17	18	19	20	21	22	23	24	25	26	27	28	29	30	31	2	1													
c	c	b				c	c	1	c	c	c	c	c	c	c	c	Sankarara	357													
	c	b				b	b	a	b	c	b	b	a	a	a	b	Brahmanara	358													
																	Charadihi	359													
c	c	b	c	c		b	b	a	c	c	c	c	b	c	c	c	Rampur	360													
																	Khopaganj	361													
c		c					b	1		c	c						Birra	362													
c	c	b					a	a			c	b					Jemua	363													
		c					b	a			c		a	b			Balijora	364													
c		c					c	a			c	c	c	c			Gopalpur	365													
		b				b	b	a			b			b			Jambeya	366													
	c	b		c		c	b	a	b	b	b		b	b		c	Bhiringi	367													
	c	a				a	a	a	a	a	a		a	a		a	Malkonra	368													
	c	b		c		c	b	b	b	b	b		b	b		c	Barajuri	369													
		a					c	a		c	c		b	c	c		Dandulya	370													
		b	c			b	c	c	c	c	c		c			c	Ramkanali	371													
c						b	b	a	b	b	b	2	2	2	2	2	Kenduabari	372													
		a				c	a	c	c	c		b	c	c			Arbat	373													
	a					c	c	a					a				Asan Chua	374													
	a					b	b	a	a	b	b	b	a	b			Arjunpur	375													
c		2				c	c	1	c	c	c		1	c	c	c	Bihar Jurya	376													
c	c	b	c	c		c	c	c	c	c	c	c	c	b	c	c	Hare Krishnapur	377													
		a					b	a		c			a				Brindabanpur	378													
		a					b	b	c	c	c		b	c	c	c	Atarya	379													
c	c	b					c	a			b		a				Gobardhanpur	380													
c	c	b		c		c	c	1	c	c	b		1	b	c		Pirrabani	381													
																	Dhabani Gobindapur	382													
						b	b										Radha Krishnapur	383													
c	c	c				c	b	1	c	c	b	b	b	b	c	c	Kantabani	384													
c	c	b		c		c	c	a	c		b		a	c	c		Gopinathpur	385													
																	Maldanga	386													
c	c	b		c		c	c	a	c	c	b		a	b	c		Tentulia Danga	387													
						c	b	a	1	c	b	b	b	b	b	c	Shimlagar	388													
							b	1	c	c	b	c	b	b	b	a	Bhatla Para	389													
c		c	b				c	c	c	b	b	b	b			c	Menjua	390													
						2	c	2	2	2	b						Abhirampur	391													
c	c	c		c		c	c	a	c		c		a	c	c		Srirampur	392													
c	c					2	b	a	b	c	b	b	a	a	c	c	Tilasuli	393													
c	c					c	b	a	b	c	b	b	b	a	c	b	Bhaluka Pahari	394													
c	c					c	b	a	1		b	b	b	b	c		Bayer Mara	395													
c	c		1				b	a	b		c	b	b	b	b	b	Raniara	396													
						a	a	a									Arbetal	397													
0	0	6	13	0	1	11	8	35	21	13	6	10	18	15	19	17	Block TOTAL														

Serial Number	Name of Village	Number of Non-Government Medical Amenities available.							Availability of drinking water - Yes / No							
		Charitable non Govt. hospital/Nursing home.	Medical practitioner with MBBS Degree	Medical practitioner with other degree	Medical practitioner with no degree	Traditional practitioner and faith healer .	Medicine Shop	Others	Tap water (Treated/Untreated)	Well water (Covered / Uncovered well)	Hand Pump	Tube wells / Bore well	Spring	River / Canal	Tank / Pond / Lake	Others
1	2	32	33	34	35	36	37	38	39	40	41	42	43	44	45	46
357	Sankarara	0	0	1	1	0	0	0	Yes	No	No	Yes	No	No	Yes	No
358	Brahmanara	0	0	0	0	0	0	0	Yes	Yes	No	Yes	No	No	Yes	No
359	Charadihi	0	0	0	0	0	0	0	Yes	Yes	No	Yes	No	No	Yes	No
360	Rampur	0	0	0	0	0	0	0	Yes	Yes	No	Yes	No	No	Yes	No
361	Khopaganj															
362	Birra	0	1	1	1	1	1	0	Yes	Yes	No	Yes	No	No	Yes	No
363	Jemua	0	3	0	1	0	0	0	Yes	Yes	Yes	Yes	No	No	No	No
364	Balijora	0	0	0	0	0	0	0	No	Yes	Yes	No	No	No	Yes	No
365	Gopalpur	0	0	0	0	0	0	0	No	No	Yes	Yes	No	Yes	Yes	No
366	Jambedy	0	0	0	0	0	0	0	No	Yes	No	Yes	No	Yes	Yes	No
367	Bhiringi	0	0	0	0	0	0	0	No	Yes	Yes	No	No	No	Yes	No
368	Malkonra	0	0	0	0	0	0	0	No	Yes	Yes	No	No	No	Yes	No
369	Barajuri	0	0	0	1	0	0	0	No	Yes	Yes	No	No	No	Yes	No
370	Dandulya	0	0	0	0	0	0	0	No	Yes	No	Yes	No	No	Yes	No
371	Ramkanali	0	0	0	0	1	0	0	No	Yes	No	Yes	No	No	Yes	No
372	Kenduabari	0	2	0	0	0	0	0	Yes	Yes	No	Yes	No	No	Yes	No
373	Arbat	0	0	0	0	0	0	0	No	No	No	Yes	No	No	Yes	No
374	Asan Chua	0	0	0	0	0	0	0	No	No	No	Yes	No	No	Yes	No
375	Arjunpur	0	0	0	0	0	0	0	No	Yes	No	Yes	No	No	Yes	No
376	Bihar Jurya	0	0	0	0	0	0	0	No	Yes	No	Yes	No	No	Yes	No
377	Hare Krishnapur	0	0	0	0	0	0	0	No	Yes	Yes	No	No	No	Yes	No
378	Brindabanpur	0	0	0	0	0	0	0	No	Yes	No	Yes	No	No	Yes	No
379	Atarya	0	0	0	0	0	0	0	No	Yes	No	Yes	No	No	Yes	No
380	Gobardhanpur	0	0	0	0	0	0	0	No	No	No	Yes	No	No	Yes	No
381	Pirrabani	0	0	0	0	1	0	0	No	Yes	Yes	Yes	No	No	Yes	No
382	Dhabani Gobindapur															
383	Radha Krishnapur	0	0	0	0	0	0	0	No	No	No	No	No	No	No	No
384	Kantabani	1	0	0	0	1	0	0	No	Yes	No	Yes	No	No	Yes	No
385	Gopinathpur	0	0	0	0	0	0	0	No	No	No	Yes	No	No	Yes	No
386	Maldanga															
387	Tentulia Danga	0	0	0	0	0	0	0	No	Yes	No	Yes	No	No	Yes	No
388	Shimlagar	0	0	0	0	0	0	0	No	No	No	Yes	No	No	No	No
389	Bhatla Para	0	0	0	0	0	0	0	No	Yes	No	Yes	No	Yes	Yes	No
390	Menjua	0	0	0	0	0	0	0	No	Yes	No	Yes	No	No	Yes	No
391	Abhirampur	0	0	0	0	0	0	0	No	Yes	No	Yes	No	No	Yes	No
392	Srirampur	0	0	0	0	0	0	0	No	No	No	No	No	No	No	No
393	Tilasuli	0	0	0	0	1	0	0	No	Yes	No	Yes	No	No	Yes	No
394	Bhaluka Pahari	0	0	0	0	0	0	0	No	Yes	No	Yes	No	No	Yes	No
395	Bayer Mara	0	0	0	0	0	0	0	No	Yes	No	Yes	No	No	Yes	No
396	Raniara	0	0	0	0	0	0	0	No	Yes	No	Yes	No	Yes	Yes	No
397	Arbetal	0	0	0	0	0	0	0	Yes	Yes	No	Yes	No	No	Yes	No
Block T O T A L :		5	15	12	28	11	34	2	11	119	82	98	0	11	118	11

Availability of toilet & others Yes / No				Communication and transport facilities (If amenities available code -Yes is given except for Village Pin Code ,If not available within the village , the distance range code viz; a for < 5 Kms, b for 5-10 Kms and c for 10+ kms of nearest place where facility is available is given).									
Community toilet including bath.	Community toilet excluding bath.	Rural sanitary mart or sanitary hardware outlet available near the village.	Community bio- gas or recycle of waste for productive use.	Post office(PO)	Sub post office (SPO)	Post & Telegraph office (P&TO)	Village Pin Code	Telephones (Land lines)	Public call office (PCO)	Mobile phone coverage	Name of Village	Serial Number	
47	48	49	50	51	52	53	54	55	56	57	2	1	
No	No	No	No	a	b	b	722203	b	b	Yes	Sankarara	357	
No	No	No	No	c	a	c	722203	Yes	a	a	Brahmanara	358	
No	No	No	No	c	a	c	722203	Yes	a	a	Charadihi	359	
No	No	No	No	Yes		Yes	722203	Yes	b	Yes	Rampur	360	
											Khopaganj	361	
Yes	No	Yes	No	b	a	b	722203	a	a	Yes	Birra	362	
No	No	No	No	a	b	b	722203	a	b	Yes	Jemua	363	
No	No	No	No	b	a	b	722203	a	b	a	Balijora	364	
No	No	No	No	b	b	c	722133	a	b	b	Gopalpur	365	
No	No	No	No	b	b	c	722133	a	a	Yes	Jambeya	366	
No	No	No	No	b	a	b	722133	b	a	Yes	Bhiringi	367	
No	No	No	No	a	a	b	722169	a	a	Yes	Malkonra	368	
No	No	No	No	b	a	b	722169	Yes	a	Yes	Barajuri	369	
No	Yes	Yes	No	Yes	a	c	722169	Yes	Yes	Yes	Dandulya	370	
No	No	No	No	b	a	c	722203	a	c	Yes	Ramkanali	371	
No	No	No	No	b	a	b	722155	b	b	Yes	Kenduabari	372	
Yes	Yes	Yes	Yes	c	a	c	722155	Yes	Yes	Yes	Arbat	373	
No	No	No	Yes	c	a	c	722155	c	a	Yes	Asan Chua	374	
No	No	No	No	a	b	a	722155	b	a	Yes	Arjunpur	375	
No	Yes	Yes	Yes	c	Yes	c	722133	Yes	Yes	Yes	Bihar Jurya	376	
No	No	No	No	b	b	c	722155	Yes	Yes	Yes	Hare Krishnapur	377	
No	No	Yes	No		a	c	722155	b	c	Yes	Brindabanpur	378	
No	No	Yes	No	c	b	c	722155	Yes	Yes	Yes	Atarya	379	
No	No	No	No	b	a	c	722203	a	b	Yes	Gobardhanpur	380	
No	No	No	No	b	Yes	c	722203	b	b	Yes	Pirrabani	381	
											Dhabani Gobindapur	382	
No	No	No	No	b	b	b	722133	b	b	Yes	Radha Krishnapur	383	
No	No	No	No	b	a	b	722203	Yes	b	Yes	Kantabani	384	
No	No	No	No	b	a	c		b	a	Yes	Gopinathpur	385	
											Maldanga	386	
No	No	No	No	b	a	c	722203	b	a	Yes	Tentulia Danga	387	
No	No	No	No	a		c	722203	b	b	Yes	Shimlagar	388	
No	No	No	Yes		Yes	c	722203	a	Yes	Yes	Bhatla Para	389	
No	No	No	No	b		b	722203	b	b	Yes	Menjua	390	
No	No	No	No	b		c	722203	b	b	Yes	Abhirampur	391	
No	No	No	No	c	a	c	722203	a	b	Yes	Srirampur	392	
No	No	No	No	b	a	b	722203	b	b	Yes	Tilasuli	393	
No	No	No	No	b	a	a	722203	a	b	Yes	Bhaluka Pahari	394	
No	No	No	No	b	a	b	722203	b	a	Yes	Bayer Mara	395	
No	No	No	No	b	a	b	722203	Yes	a	Yes	Raniara	396	
No	No	No	No	b	b	b	722203	b	b	Yes	Arbetal	397	
11	16	20	21	12	11	5	154	39	46	109	: Block T O T A L		

Communication and transport facilities (If amenities available code -Yes is given except for Village Pin Code ,If not available within the village , the distance range code viz; a for < 5 Kms, b for 5-10 Kms and c for 10+ kms of nearest place where facility is available is given).													Village connected to highway (If amenities available code viz; a for < 5 Kms, b for 5-10 Kms and c for 10+ kms of nearest place where facility is available is given).				
Serial Number	Name of Village	Internet cafes/ Common service centre (CSC)	Private courier facility	Bus service (Public & Private)	Railway stations	Auto/Modified Autos	Taxis and Vans	Tractors	Cycle-pulled rickshaws(Manual & Machine driven)	Carts driven by animals	Sea /River ferry service	Connected to national highway(NH)	Connected to state highway(SH)	Connected to major district road (MDR)	Connected to others district road	Pucca roads	
1	2	58	59	60	61	62	63	64	65	66	67	68	69	70	71	72	
357	Sankarara	c	b	a	c	b	Yes	Yes	Yes	Yes	c	c	b	a	b	a	
358	Brahmanara	a	a	a	c	a	Yes	Yes	Yes	Yes	c	a	b	a	a	a	
359	Charadihi	a	a	a	b	a	Yes	Yes	Yes	Yes	c	c	b	a	a	a	
360	Rampur	c	c	a	c	c	Yes	b	Yes	Yes	c	c	b	b	a	a	
361	Khopaganj																
362	Birra	a	b	Yes	c	b	a	b	Yes	Yes	c	b	b		Yes	Yes	
363	Jemua	b	b	Yes	c	c	a	b	Yes	a	c	b	b	a	a	a	
364	Balijora	a	b	a	c	b	a	a	a	Yes	c	b	b	a	a	a	
365	Gopalpur	c	b	b	c	b	a	b	Yes	a	c	b	b	a	a	a	
366	Jambedy	c	c	b	c	b	b	a	a	a	c	b	b	a	a	a	
367	Bhiringi	a	b	a	c	c	b	Yes	Yes	Yes	c	a	c	a	c	a	
368	Malkonra	c	b	a	c	c	a	Yes	Yes	Yes	c	a	c	a	c	a	
369	Barajuri	b	b	a	c	c	a	Yes	a	Yes	c	a	c	a	c	a	
370	Dandulya	c	a	a	Yes	Yes	Yes	Yes	Yes	Yes	c	a	c	c	c	a	
371	Ramkanali	c	c	b	c	c	a	b	c	Yes	c	b	c			Yes	
372	Kenduabari	b	b	b	b	a	a	b	a	Yes	Yes	b	b	b	b	a	
373	Arbat	b	c	b	c	Yes	Yes	Yes	Yes	Yes	c	b	c	c	c	b	
374	Asan Chua	c	c	b	c	Yes	Yes	Yes	Yes	Yes	c	b	b	b	Yes	a	
375	Arjunpur	b	b	a	c	a	a	a	Yes	Yes	c	b	b	b	b	Yes	
376	Bihar Jurya	b	c	b	c	Yes	Yes	Yes	Yes	Yes	c	b	b	c	Yes	Yes	
377	Hare Krishnapur	c	c	b	b	b	b	b	b	Yes	c	b	b	b	a	a	
378	Brindabanpur	a	c	b	b	a	Yes	Yes	Yes	Yes	c	b	b	c	c	a	
379	Atarya	b	c	b	a	c	Yes	Yes	Yes	Yes	c	c	a	c	c	Yes	
380	Gobardhanpur	b	b	b	b	c	a	a	a	Yes	c	c	b	a		a	
381	Pirrabani	b	b	b	b	c	Yes	Yes	b	Yes	c	c	c			a	
382	Dhabani Gobindapur																
383	Radha Krishnapur	b	b	b	b	c	a	b	Yes	c	c	b	b	b	b	b	
384	Kantabani	b	c	a	b	Yes	Yes	Yes	Yes	Yes	c		b	b	Yes	a	
385	Gopinathpur	b	b	b	b	c	a	a	b	Yes	c	c	b			a	
386	Maldanga																
387	Tentulia Danga	b	b	b	b	c	a	a	b	Yes	c	c	c			b	
388	Shimlagar	b	b	b	b	c	b	Yes	b	Yes	b					a	
389	Bhatla Para	b	b	a	b	b	Yes	Yes	Yes	Yes	c	c	b	c	c	Yes	
390	Menjua	b	b	a	c	b	a	b	a	Yes	c					Yes	
391	Abhirampur	b	b	b	c	b	b	b	a	c	c					a	
392	Srirampur	c	c	b	c	c	a	c	c	Yes	c	c	c			a	
393	Tilasuli	b	b	b	b	a	Yes	Yes	Yes	Yes	c	b	b		Yes	Yes	
394	Bhaluka Pahari	b	b	b	b	b	Yes	Yes	Yes	Yes	c	b	b		Yes	Yes	
395	Bayer Mara	b	b	b	b	b	a	a	Yes	Yes	b	b	b		b	Yes	
396	Raniara	b	b	b	b	b	Yes	Yes	Yes	Yes	c	b		a	Yes	a	
397	Arbetal	a	a	a	c	a	b	b	b	c	c					Yes	
Block T O T A L :		2	8	31	1	17	61	85	88	122	1	0	12	13	28	53	

ys,village roads, banks & credit societies :-Yes is given, If not available within the code viz; a for <5 Kms, b for 5-10 Kms place where facility is available is given).													Availability of miscellaneous facilities (If amenities available code -Yes is given, If not available within the village , the distance range code viz; a for < 5 Kms, b for 5-10 Kms and c for 10+ kms of nearest place where facility is available is given).				
Kutchha roads	Water bounded macadam(WBM) roads	Navigable waterway (river/canal)(NW)	Footpaths (FP)	Commercial & Co-operative Banks	ATM	Agricultural Credit Societies	Self-Help Group (SHG)	Public distribution system (PDS) shop	Mandis / Regular market	Weekly Haat	Agricultural marketing society	Integrated Child Development Scheme (Nutritional Centres)	Anganwadi Centre (Nutritional Centres)	Others (Nutritional Centres)	Name of Village	Serial Number	
73	74	75	76	77	78	79	80	81	82	83	84	85	86	87	2	1	
b		c		a	c	c	Yes	a	c	a	c	Yes	Yes	Yes	Sankarara	357	
Yes	Yes			Yes	c	c	Yes	a	c	a	Yes	Yes	Yes	Yes	Brahmanara	358	
Yes	Yes			Yes	c	c	Yes	a	c	a	Yes	Yes	Yes	Yes	Charadihi	359	
Yes				b	c	c	Yes	Yes	b	b	c	Yes	b	Yes	Rampur	360	
															Khopaganj	361	
Yes			Yes	b	c	c	b	Yes	c	a	b	Yes	Yes	Yes	Birra	362	
a		a	Yes	b	b	c	Yes	Yes	c	a	Yes	Yes	Yes	Yes	Jemua	363	
Yes				b	c	c	Yes	Yes	b	Yes	Yes	Yes	Yes	Yes	Balijora	364	
Yes				c	c	c	Yes	a	c	a	Yes	Yes	Yes	Yes	Gopalpur	365	
Yes	a			b		c	b	Yes	b	Yes	Yes	Yes	Yes	Yes	Jambedia	366	
a	Yes			b	c	c	Yes	b	c	b	Yes	Yes	Yes	Yes	Bhiringi	367	
a	Yes			a	c	Yes	Yes	Yes	c	a	Yes	Yes	Yes	Yes	Malkonra	368	
a	Yes		Yes	b	c	c	Yes	a	c	b	Yes	Yes	Yes	Yes	Barajuri	369	
Yes	Yes	Yes	Yes	a	b	c	Yes	Yes	c	Yes	Yes	Yes	Yes	Yes	Dandulya	370	
Yes			Yes	c	c	c	Yes	a	c	Yes	Yes	Yes	Yes	Yes	Ramkanali	371	
Yes				b	b	c	b	a	c	a	b	Yes	a	a	Kenduabari	372	
Yes	Yes	Yes	Yes	b	c	c	Yes	Yes	Yes	Yes	Yes	Yes	Yes	Yes	Arbat	373	
Yes	Yes		Yes	b	c	c	Yes	a	c	a	a	Yes	Yes	Yes	Asan Chua	374	
a				b	c	c	a	a	c	b	c	a	a	Yes	Arjunpur	375	
Yes	Yes	Yes	Yes	b	c	Yes	Yes	Yes	Yes	Yes	Yes	Yes	Yes	Yes	Bihar Jurya	376	
Yes				b	c	c	Yes	Yes	c	c	c	Yes	b	Yes	Hare Krishnapur	377	
Yes		c	Yes	b	c	b	Yes	Yes	c	a	a	Yes	Yes	Yes	Brindabanpur	378	
Yes	Yes	c	Yes	a	c	c	Yes	Yes	c	c	Yes	Yes	Yes	Yes	Atarya	379	
Yes				c	c	c	Yes	Yes	c	c	Yes	Yes	Yes	Yes	Gobardhanpur	380	
Yes			Yes	b	c	c	Yes	Yes	c	b	b	Yes	Yes	Yes	Pirrabani	381	
															Dhabani Gobindapur	382	
a		b		b	b	c	b	b	c	Yes	Yes	Yes	Yes	Yes	Radha Krishnapur	383	
Yes		c	Yes	b	c	c	Yes	Yes	c	b	b	Yes	Yes	Yes	Kantabani	384	
Yes	a			b	c	c	Yes	a	b	b	b	a	a	Yes	Gopinathpur	385	
															Maldanga	386	
Yes	a		Yes	b	c	Yes	Yes	Yes	b	b	b	Yes	Yes	Yes	Tentulia Danga	387	
Yes			Yes	b	c	c	Yes	Yes	c	Yes	Yes	Yes	Yes	Yes	Shimlagar	388	
Yes	Yes	b	Yes	b	c	Yes	Yes	Yes	c	Yes	Yes	Yes	Yes	Yes	Bhatla Para	389	
Yes				c	c	c	Yes	b	c	Yes	b	Yes	Yes	Yes	Menjua	390	
Yes				c	c	c	Yes	Yes	c	Yes	Yes	Yes	Yes	Yes	Abhirampur	391	
Yes	a	b	c	c	c	c	a	a	c	b	c	a	a	Yes	Srirampur	392	
Yes				b	b	c	Yes	a	c	b	b	Yes	Yes	Yes	Tilasuli	393	
Yes				b	b	c	Yes	b	c	b	b	Yes	Yes	Yes	Bhaluka Pahari	394	
Yes		b		a	c	c	Yes	Yes	c	b	b	Yes	Yes	Yes	Bayer Mara	395	
Yes				b	c	c	Yes	b	c	b	b	Yes	Yes	Yes	Raniara	396	
Yes				b	c	c	Yes	a	c	Yes	Yes	Yes	Yes	Yes	Arbetal	397	
100	39	3	85	7	0	11	141	80	7	49	66	120	144	145	: Block T O T A L		

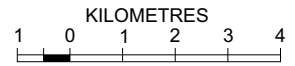
Availability of miscellaneous facilities (If amenities available code -Yes is given, If not available within the village , the distance range code viz; a for < 5 Kms, b for 5-10 Kms and c for 10+ kms of nearest place where facility is available is given).													Availability of electricity (Yes/No)			
Serial Number	Name of Village	ASHA (Accredited Social Health Activist)	Community centre with/without TV	Sports Field,	Sports Club / Recreation Centre	Cinema / Video Hall	Public Library	Public Reading Room	Newspaper Supply	Assembly Polling station	Birth & Death Registration Office	Power Supply for Domestic Use (ED)	Power Supply for Agricultural Use (EAG)	Power Supply for Commercial Use (EC)	Power Supply for All Uses (EA)	
1	2	88	89	90	91	92	93	94	95	96	97	98	99	100	101	
357	Sankarara	Yes	c	Yes	Yes	b	b	b	Yes	Yes	a	Yes	No	Yes	No	
358	Brahmanara	a	c	Yes	b	b	b	b	a	a	a	Yes	Yes	Yes	Yes	
359	Charadihi	Yes	b	Yes	b	b	b	b	Yes	a	a	Yes	Yes	Yes	Yes	
360	Rampur	Yes	c	Yes	b	b	b	b	Yes	b	b	Yes	Yes	Yes	Yes	
361	Khopaganj															
362	Birra	Yes	Yes	Yes	Yes	b	Yes	Yes	a	b	b	Yes	No	No	No	
363	Jemua	Yes	Yes	Yes	Yes	Yes	Yes	Yes	b	b	Yes	Yes	No	No	No	
364	Balijora	Yes	Yes	Yes	Yes	Yes	Yes	Yes	Yes	b	b	Yes	No	No	No	
365	Gopalpur	Yes	Yes	Yes	Yes	b	a	Yes	Yes	Yes	Yes	Yes	No	No	No	
366	Jambedy	Yes	Yes	Yes	Yes	Yes	Yes	Yes	Yes	Yes	b	Yes	No	No	No	
367	Bhiringi	Yes	b	Yes	Yes	b	b	b	Yes	Yes	a	Yes	No	No	No	
368	Malkonra	Yes	a	Yes	Yes	b	a	a	Yes	Yes	a	Yes	No	No	No	
369	Barajuri	Yes	b	Yes	Yes	b	b	b	Yes	Yes	a	Yes	No	No	No	
370	Dandulya	Yes	c	Yes	Yes	c	a	a	a	a	a	Yes	No	No	No	
371	Ramkanali	Yes	Yes	Yes	Yes	Yes	Yes	Yes	Yes	Yes	a	Yes	No	No	No	
372	Kenduabari	Yes	Yes	b	a	b	b	b	b	b	a	Yes	No	No	No	
373	Arbat	a	Yes	Yes	c	a	a	Yes	Yes	Yes	b	Yes	No	No	No	
374	Asan Chua	a	a	Yes	Yes	a	a	a	a	a	Yes	Yes	No	No	No	
375	Arjunpur	Yes	a	a	b	b	b	b	a	a	Yes	Yes	No	No	No	
376	Bihar Jurya	Yes	Yes	Yes	Yes	Yes	Yes	Yes	Yes	Yes	Yes	Yes	Yes	Yes	Yes	
377	Hare Krishnapur	Yes	Yes	Yes	b	b	b	b	b	Yes	Yes	Yes	No	No	No	
378	Brindabanpur	a	Yes	Yes	Yes	Yes	a	a	a	a	b	Yes	Yes	Yes	Yes	
379	Atarya	Yes	Yes	Yes	Yes	Yes	Yes	a	Yes	Yes	Yes	Yes	No	No	No	
380	Gobardhanpur	Yes	Yes	a	a	b	b	Yes	b	Yes	a	Yes	No	No	No	
381	Pirrabani	Yes	c	Yes	Yes	b	b	c	b	Yes	Yes	Yes	No	No	No	
382	Dhabani Gobindapur															
383	Radha Krishnapur	Yes	Yes	Yes	Yes	Yes	Yes	Yes	b	b	b	Yes	No	No	No	
384	Kantabani	Yes	b	Yes	Yes	b	Yes	Yes	Yes	Yes	a	Yes	No	No	No	
385	Gopinathpur	a	c	Yes	a	b	a	c	b	a	a	Yes	No	No	No	
386	Maldanga															
387	Tentulia Danga	Yes	c	Yes	a	b	a	c	b	Yes	a	Yes	No	No	No	
388	Shimlagar	Yes	Yes	Yes	Yes	Yes	Yes	Yes	Yes	Yes	Yes	Yes	No	No	No	
389	Bhatla Para	Yes	Yes	Yes	Yes	b	a	Yes	Yes	Yes	a	Yes	No	No	No	
390	Menjua	Yes	Yes	Yes	Yes	b	Yes	Yes	Yes	Yes	Yes	Yes	No	No	No	
391	Abhirampur	Yes	Yes	Yes	Yes	Yes	Yes	Yes	Yes	Yes	Yes	Yes	No	No	No	
392	Srirampur	b	c	a	a	c	a	c	b	a	a	Yes	No	No	No	
393	Tilasuli	Yes	b	Yes	Yes	b	b	b	Yes	Yes	a	Yes	Yes	Yes	Yes	
394	Bhaluka Pahari	Yes	b	Yes	a	b	b	Yes	Yes	Yes	Yes	Yes	Yes	Yes	Yes	
395	Bayer Mara	Yes	Yes	Yes	Yes	b	b	Yes	Yes	a	a	Yes	No	No	No	
396	Raniara	b	b	Yes	Yes	b	b	Yes	Yes	a	Yes	Yes	Yes	Yes	Yes	
397	Arbetal	Yes	Yes	Yes	Yes	Yes	Yes	Yes	Yes	Yes	Yes	Yes	No	No	No	
Block T O T A L :		121	83	119	98	25	43	73	111	109	36	156	32	47	32	

Nearest Town		Land Use							
		Area under different types of land use (in hectares rounded up to one decimal place)							
Name	Distance range code i.e. a for < 5 Kms, b for 5-10 Kms and c for 10+ kms .	Forests	Area under Non-agricultural Uses	Barren and Un-cultivable land	Permanent Pastures and Other Grazing Lands	Land Under Miscellaneous Tree Crops etc.	Culturable Waste Land	Name of Village	Serial Number
102	103	104	105	106	107	108	109	2	1
BANKURA	c	0	4.4	0	0	0	0	Sankarara	357
BANKURA	c	0	6.9	0	0	0	0	Brahmanara	358
BANKURA	c	0	19.9	0	0	0	0	Charadihi	359
BANKURA	c	0	10.4	0	0	0	0	Rampur	360
		0	60.4	0	0	0	0	Khopaganj	361
BEHIATOSE	b	0	31.2	0	0	0	0	Birra	362
BANKURA	c	0	4.2	0	0	0	0	Jemua	363
BANKURA	c	0	10.1	0	0	0	0	Balijora	364
BANKURA	c	0	29.1	0	0	0	0	Gopalpur	365
BANKURA	c	0	37.4	0	0	0	0	Jambedy	366
BANKURA	c	0	16.2	0	0	0	0	Bhiringi	367
BANKURA	c	0	23	0	0	0	0	Malkonra	368
BANKURA	c	0	47.5	0	0	0	0	Barajuri	369
BANKURA	c	0	110.3	0	0	0	0	Dandulya	370
BANKURA	c	0	153.5	0	0	0	0	Ramkanali	371
BANKURA	c	0	119.2	0	0	0	0	Kenduabari	372
BANKURA	c	0	23	0	0	0	0	Arbat	373
BANKURA	c	0	48	0	0	0	0	Asan Chua	374
BANKURA	c	0	79.9	0	0	0	0	Arjunpur	375
BANKURA	c	0	80	0	0	0	0	Bihar Jurya	376
BANKURA	c	0	13.6	0	0	0	0	Hare Krishnapur	377
BANKURA	c	0	26.7	0	0	0	0	Brindabanpur	378
BANKURA	c	0	5.9	0	0	0	0	Atarya	379
BANKURA	c	0	44.7	0	0	0	0	Gobardhanpur	380
BANKURA	c	0	117.9	0	0	0	0	Pirrabani	381
		0	80	0	0	0	0	Dhabani Gobindapur	382
BANKURA	c	0	15.8	0	0	0	0	Radha Krishnapur	383
BANKURA	c	0	18.4	0	0	0	0	Kantabani	384
BANKURA	c	0	20.6	0	0	0	0	Gopinathpur	385
		0	36.4	0	0	0	0	Maldanga	386
BANKURA	c	0	155.6	0	0	0	0	Tentulia Danga	387
BANKURA	c	0	25.5	0	0	0	0	Shimlagar	388
BANKURA	c	0	15.6	0	0	0	0	Bhatla Para	389
BANKURA	c	0	9.7	0	0	0	0	Menjua	390
BANKURA	c	0	12.6	0	0	0	0	Abhirampur	391
		0	26.1	0	0	0	0	Srirampur	392
BANKURA	c	0	78.8	0	0	0	0	Tilasuli	393
BANKURA	c	0	7	0	0	0	0	Bhaluka Pahari	394
BANKURA	c	0	6.4	0	0	0	0	Bayer Mara	395
BANKURA	c	0	38	0	0	0	0	Raniara	396
BANKURA	c	0	23.4	0	0	0	0	Arbetal	397
0	0	4543.6	6597.8	0	0	0	195.3	: Block T O T A L	

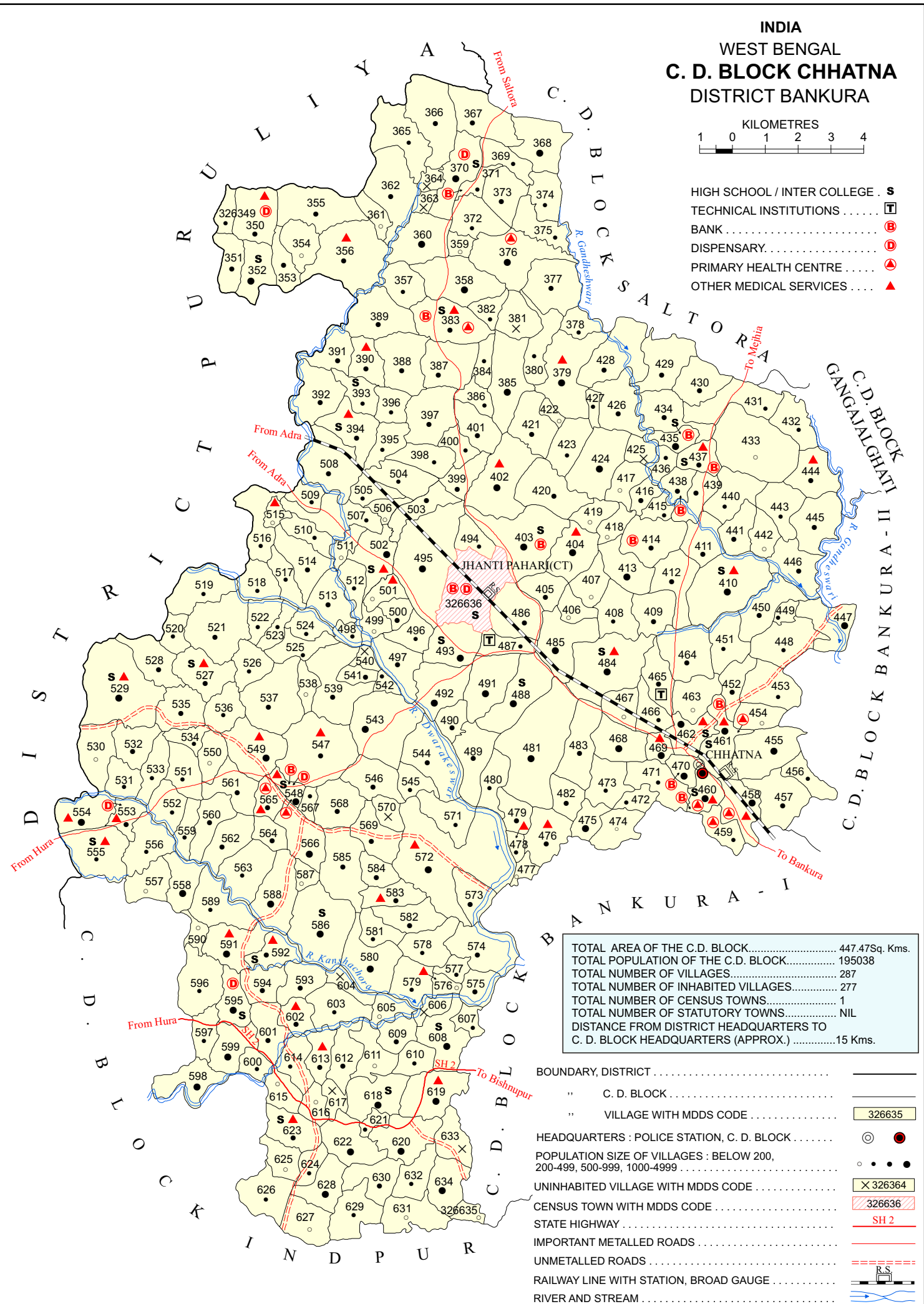
Land Use												
Area under different types of land use (in hectares rounded up to one decimal place)								Area irrigated by source (in hectare).				
Serial Number	Name of Village	Fallow lands other than current fallows	Current Fallows	Net Area Sown	Total Irrigated Land Area	Total Un-irrigated Land Area	Canals (C)	Wells/Tube-wells(W/TW)	Tanks/Lakes(T/L)	Water Falls(WF)	Others(O)	
1	2	110	111	112	113	114	115	116	117	118	119	
357	Sankarara	0	0	73.8	32.3	41.5	0	8.2	15	0	9.1	
358	Brahmanara	0	0	36.8	16.4	20.5	0	9.3	7.1	0	0	
359	Charadihi	0	0	86.3	40.9	45.4	0	19.7	21.2	0	0	
360	Rampur	0	0	67.2	26.6	40.5	0	13.1	13.5	0	0	
361	Khopaganj	0	0	10	3.2	6.7	0	3.2	0	0	0	
362	Birra	0	0	150.3	24.2	126.1	0	20.2	4	0	0	
363	Jemua	0	0	76.1	72	4	0	36.4	21	0	14.6	
364	Balijora	0	0	123.8	93.4	30.4	0	46.5	22.2	0	24.7	
365	Gopalpur	0	0	84.5	47.3	37.2	0	24.3	19.4	0	3.6	
366	Jambedy	0	0	118.6	74	44.5	0	40.7	29.3	0	4	
367	Bhiringi	0	0	71.2	51.6	19.6	8.4	26.3	17	0	0	
368	Malkonra	0	0	113.3	101.3	12	0	50.5	50.8	0	0	
369	Barajuri	0	0	439.3	132.3	307.1	0	64	58.2	0	10	
370	Dandulya	0	0	91.1	84.2	6.9	0	42.1	42.1	0	0	
371	Ramkanali	0	0	214.9	103.1	111.8	0	50.6	42.5	0	10.1	
372	Kenduabari	0	0	93.1	53	40.1	0	26.2	26.7	0	0	
373	Arbat	0	0	85	63.9	21.1	0	32.5	31.3	0	0	
374	Asan Chua	0	0	100.4	36.4	64	0	18	15	0	3.4	
375	Arjunpur	0	0	64.7	45.5	19.2	0	20.2	21.2	0	4	
376	Bihar Jurya	0	0	199	191	8	0	94	97	0	0	
377	Hare Krishnapur	0	0	45.2	33.1	12.1	0	20.2	9.3	0	3.6	
378	Brindabanpur	0	0	52.6	28.3	24.3	0	0	20.3	8	0	
379	Atarya	0	0	76.1	66.1	10	0	19	19	0	28.1	
380	Gobardhanpur	0	0	45.3	25	20.3	0	12.5	12.5	0	0	
381	Pirrabani	0	0	170.4	113.7	56.7	12.1	55	46.5	0	0	
382	Dhabani Gobindapur	0	0	100.4	88.6	11.7	7.7	50.4	30.6	0	0	
383	Radha Krishnapur	0	0	48.1	36.4	11.6	0	18.2	18.2	0	0	
384	Kantabani	0	0	83.8	66.4	17.4	7.3	32.8	18.2	0	8.1	
385	Gopinathpur	0	0	55.4	44.5	10.9	0	22.3	11.3	0	10.9	
386	Maldanga	0	0	65.2	37.4	27.7	0	18.2	12.7	0	6.5	
387	Tentulia Danga	0	0	133.1	90.8	42.3	19.2	22	29.3	0	20.2	
388	Shimlagar	0	0	27.1	20.2	6.9	10.1	10.1	0	0	0	
389	Bhatla Para	0	0	78.5	70.8	7.7	10.1	28.3	14.2	0	18.2	
390	Menjua	0	0	51.8	42.5	9.3	12.1	18.2	12.1	0	0	
391	Abhirampur	0	0	30.8	24.3	6.5	4	12.1	8.1	0	0	
392	Srirampur	0	0	41.3	25.1	16.2	0	12.1	13	0	0	
393	Tilasuli	0	0	111.3	56.7	54.6	0	28.3	28.3	0	0	
394	Bhaluka Pahari	0	0	71.2	54.2	17	5.7	28.3	20.2	0	0	
395	Bayer Mara	0	0	104.8	20.2	84.6	0	10.1	10.1	0	0	
396	Raniara	0	0	344	170	174	0	85	38.4	0	46.5	
397	Arbetal	0	0	101.6	46.5	55.1	0	23.2	23.2	0	0	
Block T O T A L :		0	0	25310	11268	14042	837.9	3582.3	5103.1	172.2		

Name of three most important commodities manufactured			Name of Village	Serial Number
First	Second	Third		
120	121	122	2	1
			Sankarara	357
Rice			Brahmanara	358
Rice			Charadihi	359
Nil			Rampur	360
			Khopaganj	361
			Birra	362
			Jemua	363
			Balijora	364
			Gopalpur	365
			Jambedy	366
Rice	Flour		Bhiringi	367
Rice	Flour		Malkonra	368
Rice			Barajuri	369
Rice	Flour		Dandulya	370
			Ramkanali	371
			Kenduabari	372
Rice	Flour	Dal	Arbat	373
Rice	Flour	Dal	Asan Chua	374
			Arjunpur	375
Rice	Flour	Dal	Bihar Jurya	376
Tulsi Mala			Hare Krishnapur	377
Rice	Ata Flour		Brindabanpur	378
Rice	Flour		Atarya	379
			Gobardhanpur	380
			Pirrabani	381
			Dhabani Gobindapur	382
			Radha Krishnapur	383
Rice			Kantabani	384
			Gopinathpur	385
			Maldanga	386
			Tentulia Danga	387
			Shimlagar	388
			Bhatla Para	389
			Menjua	390
Rice	Wheat		Abhirampur	391
			Srirampur	392
Rice	Milkmade	Clay Things	Tilasuli	393
Rice	Milk Made	Things	Bhaluka Pahari	394
Mali			Bayer Mara	395
Mali	Kerosine		Raniara	396
			Arbetal	397
			: Block T O T A L	

INDIA
WEST BENGAL
C. D. BLOCK CHHATNA
DISTRICT BANKURA



- HIGH SCHOOL / INTER COLLEGE **S**
- TECHNICAL INSTITUTIONS **T**
- BANK **B**
- DISPENSARY **D**
- PRIMARY HEALTH CENTRE **▲**
- OTHER MEDICAL SERVICES **▲**



TOTAL AREA OF THE C.D. BLOCK.....	447.47Sq. Kms.
TOTAL POPULATION OF THE C.D. BLOCK.....	195038
TOTAL NUMBER OF VILLAGES.....	287
TOTAL NUMBER OF INHABITED VILLAGES.....	277
TOTAL NUMBER OF CENSUS TOWNS.....	1
TOTAL NUMBER OF STATUTORY TOWNS.....	NIL
DISTANCE FROM DISTRICT HEADQUARTERS TO C. D. BLOCK HEADQUARTERS (APPROX.)	15 Kms.

- BOUNDARY, DISTRICT
- " C. D. BLOCK
- " VILLAGE WITH MDDS CODE 326635
- HEADQUARTERS : POLICE STATION, C. D. BLOCK
- POPULATION SIZE OF VILLAGES : BELOW 200, 200-499, 500-999, 1000-4999
- UNINHABITED VILLAGE WITH MDDS CODE 326634
- CENSUS TOWN WITH MDDS CODE 326636
- STATE HIGHWAY SH 2
- IMPORTANT METALLED ROADS
- UNMETALLED ROADS
- RAILWAY LINE WITH STATION, BROAD GAUGE
- RIVER AND STREAM

Alphabetical List of Villages

Name of the CD Block : Chhatna

CD Block Code (2011) : 0206

Sl. No.	Name of the Village	PLCN 2001	MDDS PLCN 2011
1	2	3	4
1	Agaya	02015500	326446
2	Aljhara	02023900	326529
3	Alutia	02025100	326541
4	Amakunda	02024700	326537
5	Amalatara	02027200	326562
6	Amdiha	02021800	326508
7	Ampahari	02008500	326376
8	Antkuria	02027000	326560
9	Anturi Bana	02023600	326526
10	Arajuri	02009400	326385
11	Arra	02021200	326502
12	Asurabad	02005900	326350
13	Bagdiha	02013800	326429
14	Baghmara	02024200	326532
15	Bagjuri	02031900	326609
16	Bahara	02025300	326543
17	Bahirdya	02030400	326594
18	Baksi Bandh	02026000	326550
19	Balarampur	02019900	326490
20	Baliguma	02027900	326569
21	Bamankuli	02017900	326470
22	Banagram	02017500	326466
23	Banagram	02029200	326582
24	Bandardihi	02029300	326583
25	Bandayagal	02021300	326503
26	Bangaon	02021000	326500
27	Banjurya	02012700	326418
28	Bankati	02005800	326349
29	Bankati	02023800	326528
30	Banksimul	02025500	326545
31	Banpusra	02033300	326623
32	Barabanagram	02021500	326505
33	Barbakra	02016700	326458
34	Barshi	02022800	326518
35	Basulibandh	02015700	326448
36	Beliara	02015900	326450

Alphabetical List of Villages

Name of the CD Block : Chhatna

CD Block Code (2011) : 0206

Sl. No.	Name of the Village	PLCN 2001	MDDS PLCN 2011
1	2	3	4
37	Benagaria	02009300	326384
38	Benagaria	02019100	326482
39	Besara	02011300	326404
40	Bhabanipur	02008000	326371
41	Bhalai Diha	02018500	326476
42	Bhandar Ber	02028300	326573
43	Bhanrarber	02007200	326363
44	Bharatpur	02015200	326443
45	Bhelani	02007100	326362
46	Bhimpur	02032600	326616
47	Bhunya Pura	02026400	326554
48	Bijpur	02024500	326535
49	Bikpur	02020600	326496
50	Bindajam	02021400	326504
51	Bindna	02020200	326493
52	Bishkodar	02014800	326439
53	Brajamohanpur	02018600	326477
54	Budhanpur	02026500	326555
55	Burat	02009100	326382
56	Buripara	02031500	326605
57	Chaintor	02026200	326552
58	Chak Chaki	02009000	326381
59	Chaka	02026800	326558
60	Chaktamakgara	02028600	326576
61	Chamkara	02015600	326447
62	Chandra	02008900	326380
63	Chhata Pathar	02027800	326568
64	Chhata Tala	02014700	326438
65	Chholagara	02024900	326539
66	Chhopia	02023400	326524
67	Chinabari	02025900	326549
68	Chowghara	02018100	326472
69	Daldali	02031700	326607
70	Dalpur	02019600	326487
71	Danmari	02032800	326618
72	Deul Bherya	02031000	326600

Alphabetical List of Villages

Name of the CD Block : Chhatna

CD Block Code (2011) : 0206

Sl. No.	Name of the Village	PLCN 2001	MDDS PLCN 2011
1	2	3	4
73	Deulbhira	02009500	326386
74	Dhaban	02007900	326370
75	Dhagara	02024300	326533
76	Dhatla	02010100	326392
77	Dhengagora	02024000	326530
78	Dhengakend	02018700	326478
79	Dubra	02010200	326393
80	Dubrajpur	02017800	326469
81	Dumda	02022900	326519
82	Dumdumi	02019700	326488
83	Dumur Kundi	02013400	326425
84	Enari	02011400	326405
85	Ethani	02011100	326402
86	Gailabad	02007000	326361
87	Gairaabad	02006000	326351
88	Gara	02031100	326601
89	Garbana	02024800	326538
90	Garra	02009900	326390
91	Ghar Mora	02018800	326479
92	Gholgore	02032900	326619
93	Ghoramuli	02017700	326468
94	Ghoshergan	02019300	326484
95	Gidhuria	02015300	326444
96	Gobindapur	02032500	326615
97	Gohal Danga	02014300	326434
98	Gopalpur	02011600	326407
99	Gopinathdihi	02007800	326369
100	Gopinathpur	02009700	326388
101	Goyal Danga	02021700	326507
102	Guniada	02022100	326511
103	Gurputa	02017300	326464
104	Gursagra	02021900	326509
105	Hans Pahari	02019500	326486
106	Hanulia	02028400	326574
107	Hapania	02014000	326431
108	Harakbedya	02022300	326513

Alphabetical List of Villages

Name of the CD Block : Chhatna

CD Block Code (2011) : 0206

Sl. No.	Name of the Village	PLCN 2001	MDDS PLCN 2011
1	2	3	4
109	Hari Bandi	02016000	326451
110	Haridi	02030100	326591
111	Haridihi	02011700	326408
112	Hatia Shora	02013100	326422
113	Hatjor	02010800	326399
114	Hausibad	02012100	326412
115	Hetyatora	02029400	326584
116	Jagannathpur	02032000	326610
117	Jai Nagar	02013200	326423
118	Jalhari	02006400	326355
119	Jaljala Banshol	02015400	326445
120	Jambani	02031300	326603
121	Jambede	02030900	326599
122	Jamdahari	02016600	326457
123	Jamdoba	02022600	326516
124	Jamtara	02023700	326527
125	Jamthol	02006500	326356
126	Janarddanpur	02018300	326474
127	Jatyardihi	02028900	326579
128	Jhagrapur	02018400	326475
129	Jharia Madhabpur	02028000	326570
130	Jhikuria	02008400	326375
131	Jhunjka	02011900	326410
132	Jiadoba	02012600	326417
133	Jibanpur Bankati	02031600	326606
134	Jirra	02008800	326379
135	Jirra Kelai	02013000	326421
136	Jorhira	02009200	326383
137	Jorthol	02006100	326352
138	Kadra	02033600	326626
139	Kalipahari	02009800	326389
140	Kalipur	02011800	326409
141	Kallaiberia	02017400	326465
142	Kalpathar	02019200	326483
143	Kamalpur	02025800	326548
144	Kamarkuli	02017100	326462

Alphabetical List of Villages

Name of the CD Block : Chhatna

CD Block Code (2011) : 0206

Sl. No.	Name of the Village	PLCN 2001	MDDS PLCN 2011
1	2	3	4
145	Kaminbedya	02010300	326394
146	Kanki	02020700	326497
147	Kanta Pahari	02031200	326602
148	Kantasol	02017000	326461
149	Kanudihi	02034500	326635
150	Kapasberia	02030000	326590
151	Karkari	02023300	326523
152	Karkari	02030800	326598
153	Karra	02015800	326449
154	Karrasol	02011500	326406
155	Katharia	02023100	326521
156	Kelai	02022400	326514
157	Kelaibad	02032400	326614
158	Kendbede	02006200	326353
159	Kendsaer	02033000	326620
160	Kendua	02012300	326414
161	Keshra	02029600	326586
162	Khabanigoparpur	02007500	326366
163	Khaeabani	02026900	326559
164	Khaerbani	02008700	326378
165	Khaira Kanali	02016800	326459
166	Kharakpur	02033700	326627
167	Kharbana	02019400	326485
168	Kharbona	02031400	326604
169	Khirpai	02028700	326577
170	Khirshol	02028800	326578
171	Khobradihi	02027300	326563
172	Khudrabanagram	02021600	326506
173	Kuladabar	02006600	326357
174	Kuludihi	02017200	326463
175	Kulyara	02013700	326428
176	Kumirdoha	02006900	326360
177	Kunkhri Basa	02025600	326546
178	Lakshmanpur	02033400	326624
179	Lakshminarayanpur	02016900	326460
180	Lakshmishol	02028500	326575

Alphabetical List of Villages

Name of the CD Block : Chhatna

CD Block Code (2011) : 0206

Sl. No.	Name of the Village	PLCN 2001	MDDS PLCN 2011
1	2	3	4
181	Lari	02033200	326622
182	Lohagar	02019000	326481
183	Macha Baid	02012800	326419
184	Mahes Khapuri	02026100	326551
185	Maheshana	02026300	326553
186	Mahisha Danga	02029700	326587
187	Majhidi	02012200	326413
188	Malbedya	02022200	326512
189	Malpara	02020800	326498
190	Mandashpara	02018000	326471
191	Mangalda	02022700	326517
192	Mantumura	02027400	326564
193	Masthol	02029500	326585
194	Mayragarya	02010500	326396
195	Meghakata	02024400	326534
196	Metela	02013500	326426
197	Metyala	02030200	326592
198	Mirga	02016100	326452
199	Mujra Kundi	02016500	326456
200	Murgabani	02021100	326501
201	Murgathol	02008600	326377
202	Musibdih	02018900	326480
203	Nabagram	02030700	326597
204	Nama Shushunia	02014500	326436
205	Namabad	02008300	326374
206	Nanduara	02024100	326531
207	Nangla	02015100	326442
208	Narashol	02006800	326359
209	Narasinhapur	02022000	326510
210	Nawada	02030600	326596
211	Nekra Kunda	02027700	326567
212	Niasa	02034000	326630
213	Nisehintapur	02033100	326621
214	Noadih	02034400	326634
215	Nuniadih	02033900	326629
216	Paarashia	02009600	326387

Alphabetical List of Villages

Name of the CD Block : Chhatna

CD Block Code (2011) : 0206

Sl. No.	Name of the Village	PLCN 2001	MDDS PLCN 2011
1	2	3	4
217	Pahar Bedia	02015000	326441
218	Pahar Ghata	02014400	326435
219	Painsabad	02030500	326595
220	Palla	02025200	326542
221	Palshara	02020500	326495
222	Panchpukhuria	02018200	326473
223	Panjan Pahari	02034100	326631
224	Panjangara	02026700	326557
225	Panpukuria	02034300	326633
226	Parashibana	02022500	326515
227	Parulia	02012000	326411
228	Pathan Berya	02032100	326611
229	Pathardiha	02016400	326455
230	Patjuri Agaya	02025400	326544
231	Penchasimul	02012500	326416
232	Phapsa	02013600	326427
233	Phul Kusuma	02030300	326593
234	Phulberya	02006300	326354
235	Pinashgarya	02017600	326467
236	Pitha Bad	02028100	326571
237	Radha Nagar	02033500	326625
238	Radhaballavpur	02008100	326372
239	Rahir	02029900	326589
240	Raibandh	02007300	326364
241	Rajadal	02020900	326499
242	Ramnathpur	02013900	326430
243	Rampur	02007400	326365
244	Rampur	02029100	326581
245	Ranagora	02020400	326494
246	Rangametia	02025700	326547
247	Rangametya	02010000	326391
248	Saluni	02011200	326403
249	Sanotalpara	02026600	326556
250	Sanpura	02006700	326358
251	Saparda	02032200	326612
252	Sarberia	02016300	326454

Alphabetical List of Villages

Name of the CD Block : Chhatna

CD Block Code (2011) : 0206

Sl. No.	Name of the Village	PLCN 2001	MDDS PLCN 2011
1	2	3	4
253	Sarenga Phulberia	02034200	326632
254	Sarsa	02025000	326540
255	Satkhulia	02023500	326525
256	Shalchura	02027500	326565
257	Shaldiha	02028200	326572
258	Shirpura	02012900	326420
259	Shiuligarya	02016200	326453
260	Shuara Bakra	02019800	326489
261	Shukuni Bansa	02020100	326492
262	Shunri Chitra	02033800	326628
263	Shushunia	02014600	326437
264	Shushunia Jamthol	02013300	326424
265	Shushunia Pahar	02014200	326433
266	Shushunia Parasibana	02014900	326440
267	Sidhaberia	02008200	326373
268	Sihika	02010400	326395
269	Sihikapahari	02010700	326398
270	Simla	02027600	326566
271	Simulberya	02011000	326401
272	Singergara	02023200	326522
273	Siuli Bana	02014100	326432
274	Siuli Pahari	02020000	326491
275	Siulibana	02024600	326536
276	Subarda	02029800	326588
277	Suribedia	02029000	326580
278	Taljharia	02007700	326368
279	Teghori	02031800	326608
280	Tentuibad	02032700	326617
281	Tentul Beria	02012400	326415
282	Tilajuri	02023000	326520
283	Tilna	02010900	326400
284	Tisra	02032300	326613
285	Tulsa	02010600	326397
286	Upar Dihi	02027100	326561
287	Upargara	02007600	326367

Census of India 2011
Amenities and Land use

Serial Number	Name of Village	Location code no.	Total area of the village (in hectares rounded up to one decimal place)	Total population (2011 census)	Number of households (2011 census)	Number of educational amenities available in village , the distance range code viz; a for 0-5 kms, b for 5-10 kms, c for 10-15 kms, d for 15-20 kms, e for 20-25 kms, f for 25-30 kms, g for 30-35 kms, h for 35-40 kms, i for 40-45 kms, j for 45-50 kms, k for 50-55 kms, l for 55-60 kms, m for 60-65 kms, n for 65-70 kms, o for 70-75 kms, p for 75-80 kms, q for 80-85 kms, r for 85-90 kms, s for 90-95 kms, t for 95-100 kms, u for 100+ kms of nearest place where facilities are available							
						Pre-Primary school (PP)	Primary school (P)	Middle school (M)	Secondary School (S)	Senior Secondary school (SS)	Degree college of arts science & commerce (ASC)	Engineering college(EC)	Medical college (MC)
1	2	3	4	5	6	7	8	9	10	11	12	13	14

Name of District:-Bankura

Name of CD Block:-Chhatna

398	Bankati	326349	67.8	204	41	1	1	a	a	a	a	a	a
399	Asurabad	326350	198.9	694	133	2	2	a	a	a	a	a	a
400	Gairaabad	326351	124.9	610	100	1	1	a	a	a	a	a	a
401	Jorthol	326352	148.8	1219	247	1	1	1	1	a	a	a	a
402	Kendbede	326353	97.4	513	109	1	1	a	a	a	a	a	a
403	Phulberya	326354	182	179	32	1	1	a	a	a	a	a	a
404	Jalhari	326355	253.9	780	127	1	1	a	a	a	a	a	a
405	Jamthol	326356	390.1	848	168	2	2	1	a	a	a	a	a
406	Kuladabar	326357	137.5	299	62	1	1	a	a	a	c		
407	Sanpura	326358	279.4	1422	288	1	1	a	a	a	a	a	a
408	Narashol	326359	52.7	166	31	1	1	a	a	a	a	a	a
409	Kumirdoha	326360	219.4	1052	214	1	1	a	a	a	a	a	a
410	Gailabad	326361	70.4	145	32	a	a	a	a	a	a	a	a
411	Bhelani	326362	281.3	793	164	1	1	a	a	a	a	a	a
412	Bhanrarber	326363	45.2	0	0								
413	Raibandh	326364	43.1	0	0								
414	Rampur	326365	236	443	76	1	1	a	a	a	a	a	a
415	Khabanigoparpur	326366	290.6	941	178	1	1	a	a	a	a	a	a
416	Upargara	326367	204	766	148	1	1	a	a	a	a	a	a
417	Taljharia	326368	207.5	1038	197	1	1	a	a	a	a	a	a
418	Gopinathdihi	326369	109.9	346	63	1	1	1	a	a	a	a	a
419	Dhaban	326370	213.7	1543	319	5	5	1	1	a	a	a	a
420	Bhabanipur	326371	53.6	409	82	1	1	a	a	c	a	a	a
421	Radhaballavpur	326372	155.6	326	47	1	1	a	a	a	a	a	a
422	Sidhaberia	326373	154.6	727	141	1	1	a	a	a	a	a	a
423	Namabad	326374	101.7	307	63	1	1	a	a	a	a	a	a
424	Jhikuria	326375	176	226	40	1	a	a	a	b	b		
425	Ampahari	326376	303.8	1518	300	1	1	1	a	a	b		
426	Murgathol	326377	245.5	832	158	1	1	a	a	a	c		
427	Khaerbani	326378	84.4	349	61	a	a	a	a	a	c		
428	Jirra	326379	330.8	2085	411	2	2	a	b	b	c	c	c
429	Chandra	326380	137.3	428	77	1	1	a	b	b	c	c	c
430	Chak Chaki	326381	142.1	0	0								
431	Burat	326382	75.2	353	59	1	1	a	a	a	c		
432	Jorhira	326383	238.4	912	184	1	1	1	1	1	c	c	c
433	Benagaria	326384	69.5	291	49	1	1	a	b	a	c	c	
434	Arajuri	326385	259.7	1113	218	1	1	1	a	a	c	c	c
435	Deulbhira	326386	92.1	278	52	1	1	a	b	a	c	c	c
436	Paarashia	326387	193	733	138	1	1	a	a	a	c	c	c
437	Gopinathpur	326388	235.6	874	161	a	a	b	a	a	c		

- Village Directory

(As in 2009)

le. (If not available within the : < 5 Kms, b for 5-10 Kms and c cility is available is given).															Number of Medical Amenities available. (If not available within the village , the distance range code viz: a for < 5 Kms, b for 5-10 Kms and c for 10+ kms of nearest place where facility is available is given).															Name of Village	Serial Number
Management institute (MI)	Polytechnic (Pt)	Vocational training school /ITI	Non-formal training centre (NFTC)	Special school for disabled (SSD)	Others (specify)	Community health centre (CHC)	Primary health centre (PHC)	Primary health sub centre (PHS)	Maternity and child welfare centre (MCW)	T.B. clinic (TBC)	Hospital-allopathic (HA)	Hospital-alternative medicine (HO)	Dispensary (D)	Veterinary hospital (VH)	Mobile health clinic (MHC)	Family welfare centre (FWC)															
15	16	17	18	19	20	21	22	23	24	25	26	27	28	29	30	31	2	1													

Location CodeNo:-339

Location CodeNo:-0206

a	a	a	a	a		a	a	a	a	a	a	a	a	a	a	a	Bankati	398
a	a	a	a	a		a	a	1	a	a	a	a	1	a	a	a	Asurabad	399
a	a	a	a	a		a	a	a	a	a	a	a	a	a	a	a	Gairabad	400
a	a	a	a	a		a	a	a	a	a	a	a	a	a	a	a	Jorthol	401
a	a	a	a	a		a	a	a	a	a	a	a	a	a	a	a	Kendbede	402
a	a	a	a	a		a	a	a	a	a	a	a	a	a	a	a	Phulberya	403
a	a	a	a	a		a	a	a	a	a	a	a	a	a	a	a	Jalhari	404
a	a	a	a	a				1	a	a	a	a	a	a	a	a	Jamthol	405
		c				c	a	a						c			Kuladabar	406
a	a	a	a	a		a	a	a	a	a	a	a	a	a	a	a	Sanpura	407
a	a	a	a	a		a	a	a	a	a	a	a	a	a	a	a	Narashol	408
a	a	a	a	a		a	a	a	a	a	a	a	a	a	a	a	Kumirdoha	409
a	a	a	a	a		a	a	a	a	a	a	a	a	a	a	a	Gailabad	410
a	a	a	a	a		a	a	a	a	a	a	a	a	a	a	a	Bhelani	411
																	Bhanrarber	412
																	Raibandh	413
a	a	a	a	a		a	a	a	a	a	a	a	a	a	a	a	Rampur	414
a	a	a	a	a		a	a	a	a	a	a	a	a	a	a	a	Khabanigoparpur	415
a	a	a	a	a		a	a	a	a	a	a	a	a	a	a	a	Upagara	416
a	a	a	a	a		a	a	a	a	a	a	a	a	a	a	a	Taljharia	417
a	a	a	a	a		a	a	a	a	a	a	a	a	a	a	a	Gopinathdihi	418
a	a	a	a	a		a	a	a	a	a	a	a	1	a	a	a	Dhaban	419
a	a	a	a	a		a	a	1	a	a	a	a	a	a	a	a	Bhabanipur	420
a	a	a	a	a		a	a	a	a	a	a	a	a	a	a	a	Radhaballavpur	421
a	a	a	a	a		a	a	a	a	a	a	a	a	a	a	a	Sidhaberia	422
a	a	a	a	a		a	a	a	a	a	a	a	a	a	a	a	Namabad	423
		c	c				b	b						b			Jhikuria	424
		c				c	1	b	c	a	c	c	c	c	c	a	Ampahari	425
		c				c	c	a	c	a	c	c	c	b	b	a	Murgathol	426
		c				c	c	a	c	a	c	c	c	c	c	a	Khaerbani	427
						c	c	1	c	c	c	c	c	c	b	a	Jirra	428
						a	b	a	c	c	c	c	c	c	a	c	Chandra	429
																	Chak Chaki	430
		c				c	a	a	c					c			Burat	431
		c	c			c	1	1	c	c	c	c	c	c	c	c	Jorhira	432
		c	c			c	c	a	c	a	c	c	c	c	c	a	Benagaria	433
c		b	b	c		c	c	a	a	a	c	c	a	c	c	a	Arajuri	434
		c		c		c	a	a	c	a	c	c	b	c	c	a	Deulbhira	435
		c	c				a	a						c			Paarashia	436
		c				a	a	a	c	c	c	c	a	c	a	c	Gopinathpur	437

Serial Number	Name of Village	Number of Non-Government Medical Amenities available.							Availability of drinking water - Yes / No							
		Charitable non Govt. hospital/Nursing home.	Medical practitioner with MBBS Degree	Medical practitioner with other degree	Medical practitioner with no degree	Traditional practitioner and faith healer .	Medicine Shop	Others	Tap water (Treated/Untreated)	Well water (Covered / Uncovered well)	Hand Pump	Tube wells / Bore well	Spring	River / Canal	Tank / Pond / Lake	Others
1	2	32	33	34	35	36	37	38	39	40	41	42	43	44	45	46

398	Bankati	0	0	0	0	0	0	0	No	Yes	Yes	No	No	No	Yes	No
399	Asurabad	0	0	0	0	0	0	0	No	Yes	Yes	No	No	No	Yes	No
400	Gairaabad	0	0	0	0	0	0	0	No	Yes	Yes	No	No	No	Yes	No
401	Jorthol	0	0	0	0	1	0	0	No	Yes	Yes	No	No	No	Yes	No
402	Kendbede	0	0	0	0	0	0	0	No	Yes	Yes	No	No	No	Yes	No
403	Phulberya	0	0	0	0	0	0	0	No	Yes	Yes	No	No	No	Yes	No
404	Jalhari	0	0	0	0	0	0	0	No	Yes	Yes	No	No	No	Yes	No
405	Jamthol	0	0	0	0	0	0	0	No	Yes	Yes	No	No	No	Yes	No
406	Kuladabar	0	0	0	1	0	0	0	No	Yes	Yes	No	No	No	Yes	No
407	Sanpura	0	0	0	1	0	0	0	No	Yes	Yes	No	No	No	Yes	No
408	Narashol	0	0	0	0	0	0	0	No	Yes	Yes	No	No	No	Yes	No
409	Kumirdoha	0	0	0	0	0	0	0	No	Yes	Yes	No	No	No	Yes	No
410	Gailabad	0	0	0	0	0	0	0	No	Yes	Yes	No	No	No	Yes	No
411	Bhelani	0	0	0	0	0	0	0	No	Yes	Yes	No	No	No	Yes	No
412	Bhanrarber															
413	Raibandh															
414	Rampur	0	0	0	0	1	0	0	No	Yes	Yes	No	No	No	Yes	No
415	Khabanigoparpur	0	0	0	0	0	0	0	No	Yes	Yes	No	No	No	Yes	No
416	Upargara	0	0	0	0	0	0	0	No	Yes	Yes	No	No	No	Yes	No
417	Taljharia	0	0	0	0	0	0	0	No	Yes	Yes	No	No	No	Yes	No
418	Gopinathdihi	0	0	0	0	0	0	0	No	Yes	Yes	No	No	No	Yes	No
419	Dhaban	0	0	0	1	1	2	0	No	Yes	Yes	No	No	No	Yes	No
420	Bhabanipur	0	0	0	0	0	0	0	No	Yes	Yes	No	No	No	Yes	No
421	Radhaballavpur	0	0	0	0	0	0	0	No	Yes	Yes	No	No	No	Yes	No
422	Sidhaberia	0	0	0	0	0	0	0	No	Yes	Yes	No	No	No	Yes	No
423	Namabad	0	0	0	0	0	0	0	No	Yes	Yes	No	No	No	Yes	No
424	Jhikuria	0	0	0	1	0	0	0	No	Yes	Yes	No	No	No	Yes	No
425	Ampahari	0	0	0	1	0	0	0	No	No	Yes	Yes	No	No	No	No
426	Murgathol	0	0	0	0	0	0	0	No	Yes	Yes	Yes	No	No	Yes	No
427	Khaerbani	0	0	1	1	0	0	0	No	Yes	Yes	Yes	No	No	Yes	No
428	Jirra	0	0	0	0	0	1	0	No	No	Yes	Yes	No	No	No	No
429	Chandra	0	0	0	0	0	0	0	No	Yes	No	Yes	No	No	Yes	No
430	Chak Chaki															
431	Burat	0	0	0	0	0	0	0	No	Yes	No	Yes	No	No	Yes	No
432	Jorhira	0	0	0	5	2	4	0	No	No	Yes	Yes	No	No	No	No
433	Benagaria	0	0	0	1	0	0	0	No	No	Yes	Yes	No	No	No	No
434	Arajuri	0	0	1	1	0	0	0	No	Yes	Yes	Yes	No	Yes	Yes	No
435	Deulbhira	0	0	0	0	0	1	0	No	Yes	Yes	No	No	No	No	No
436	Paarashia	0	0	0	0	0	0	0	No	Yes	No	Yes	No	No	Yes	No
437	Gopinathpur	0	0	0	0	0	0	0	No	No	Yes	Yes	No	No	Yes	No

Availability of toilet & others Yes / No				Communication and transport facilities (If amenities available code -Yes is given except for Village Pin Code ,If not available within the village , the distance range code viz; a for < 5 Kms, b for 5-10 Kms and c for 10+ kms of nearest place where facility is available is given).								
Community toilet including bath.	Community toilet excluding bath.	Rural sanitary mart or sanitary hardware outlet available near the village.	Community bio- gas or recycle of waste for productive use.	Post office(PO)	Sub post office (SPO)	Post & Telegraph office (P&TO)	Village Pin Code	Telephones (Land lines)	Public call office (PCO)	Mobile phone coverage	Name of Village	Serial Number
47	48	49	50	51	52	53	54	55	56	57	2	1

No	No	No	No	a	a	a		a	a	Yes	Bankati	398
No	No	No	No	a	a	a	723168	a	a	Yes	Asurabad	399
No	No	No	No	a	a	a	723168	a	a	Yes	Gairaabad	400
No	No	No	No	a	a	a	723168	a	a	Yes	Jorthol	401
No	No	No	No	a	a	a	723168	a	a	Yes	Kendbede	402
No	No	No	No	a	a	a	723168	a	a	Yes	Phulberya	403
No	No	No	No	a	a	a	723168	a	a	Yes	Jalhari	404
No	No	No	No	a	a	a	722137	a	a	Yes	Jamthol	405
No	No	No	No	a	b	b	722137	a	a	a	Kuladabar	406
No	No	No	No	a	a	a	722137	a	a	Yes	Sanpura	407
No	No	No	No	a	a	a	722137	a	a	Yes	Narashol	408
No	No	No	No	a	a	a	722137	a	a	Yes	Kumirdoha	409
No	No	No	No	a	a	a	722137	a	Yes	a	Gailabad	410
No	No	No	No	a	a	a	722137	a	a	Yes	Bhelani	411
											Bhanrarber	412
											Raibandh	413
No	No	No	No	a	a	a		a	a	Yes	Rampur	414
No	No	No	No	a	a	a	722137	a	a	Yes	Khabanigoparpur	415
No	No	No	No	a	a	a	722137	a	a	Yes	Upargara	416
No	No	No	No	a	a	a	722137	a	a	a	Taljharia	417
No	No	No	No	a	a	a	722137	a	a	Yes	Gopinathdih	418
No	No	No	No	Yes	a	a	722137	a	Yes	Yes	Dhaban	419
No	No	No	No	a	a	a	722137	a	Yes	Yes	Bhabanipur	420
No	No	No	No	a	a	a	722137	a	Yes	a	Radhaballavpur	421
No	No	No	No	a	a	a	722137	a	a	Yes	Sidhaberia	422
No	No	No	No	a	a	a	722137	a	a	a	Namabad	423
No	No	No	No	a	c	c	722137	c	c	c	Jhikuria	424
No	No	No	No	a	c	c	722137	a	a	c	Ampahari	425
No	No	No	No	a	c	c	722137	c	a	c	Murgathol	426
No	No	No	No	a	c	c	722137	a	a	b	Khaerbani	427
No	No	No	No	b	b	b	722137	a	c	b	Jirra	428
No	No	No	No	b	c	c	722137	b	b	b	Chandra	429
											Chak Chaki	430
No	No	No	No	a	c	c	722181	a	a	a	Burat	431
No	No	No	No	Yes	c	b	722137	Yes	Yes	Yes	Jorhira	432
No	No	No	No	a	b	b		a	a	a	Benagaria	433
No	No	No	No	b	b	c	722137	b	b	b	Arajuri	434
No	No	No	No			c	722137	a	b	b	Deulbhira	435
No	No	No	No	a	b	c	722137	a	a	a	Paarashia	436
No	No	No	No	a	c	c	722137	c	a	a	Gopinathpur	437

Communication and transport facilities (If amenities available code -Yes is given except for Village Pin Code ,If not available within the village , the distance range code viz; a for < 5 Kms, b for 5-10 Kms and c for 10+ kms of nearest place where facility is available is given).													Village connected to highway (If amenities available code viz; a for < 5 Kms, b for 5-10 Kms and c for 10+ kms of nearest place where facility is available is given).				
Serial Number	Name of Village	Internet cafes/ Common service centre (CSC)	Private courier facility	Bus service (Public & Private)	Railway stations	Auto/Modified Autos	Taxis and Vans	Tractors	Cycle-pulled rickshaws(Manual & Machine driven)	Carts driven by animals	Sea /River ferry service	Connected to national highway(NH)	Connected to state highway(SH)	Connected to major district road (MDR)	Connected to others district road	Pucca roads	
1	2	58	59	60	61	62	63	64	65	66	67	68	69	70	71	72	

398	Bankati	a	a	a	c	a	Yes	a	a	Yes	a	a	a	a	a	a
399	Asurabad	a	a	Yes	c	a	Yes	Yes	Yes	Yes	a	a	a	a	Yes	Yes
400	Gairaabad	a	a	a	c	a	a	a	a	Yes	a	a	a	a	Yes	a
401	Jorthol	a	a	Yes	c	a	Yes	Yes	Yes	Yes	a	a	a	a		Yes
402	Kendbede	a	a	a	c	a	a	a	a	Yes	a	a	a	a	a	a
403	Phulberya	a	a	a	c	a	a	a	a	Yes	a	a	a	a	a	a
404	Jalhari	a	a	a	c	a	a	a	a	Yes	a	a	a	a	a	Yes
405	Jamthol	a	a	Yes	c	a	a	Yes	a	Yes	a	a	a	a	Yes	Yes
406	Kuladabar	b	c	a	b	a	Yes	a	a	c	c	c	b		Yes	Yes
407	Sanpura	a	a	Yes	Yes	a	a	a	a	Yes	a	a			a	a
408	Narashol	a	a	Yes	a	a	a	a	a	Yes	a	a	a		Yes	Yes
409	Kumirdoha	a	a	Yes	a	a	Yes	a	Yes	Yes	a	a	a		Yes	a
410	Gailabad	a	a	a	a	Yes	a	a	a	Yes	a	a	a		Yes	a
411	Bhelani	a	a	a	a	a	a	a	a	Yes	a	a	a	a	a	a
412	Bhanrarber															
413	Raibandh															
414	Rampur	a	a	a	a	a	a	a	a	Yes	a	a	a	a	a	a
415	Khabanigoparpur	a	a	Yes	a	a	Yes	a	Yes	Yes	a	a	a		Yes	a
416	Upargara	a	a	Yes	a	Yes	Yes	Yes	a	Yes	a	a	a		Yes	Yes
417	Taljharia	a	a	a	a	a	a	Yes	a	Yes	a	a	a	a	a	a
418	Gopinathdihi	a	a	a	a	a	Yes	Yes	a	Yes	a	a	a	a	a	a
419	Dhaban	Yes	Yes	Yes	a	Yes	Yes	Yes	Yes	Yes	a	a	a		Yes	Yes
420	Bhabanipur	Yes	Yes	Yes	a	a	Yes	a	a	Yes	a	a	a		Yes	Yes
421	Radhaballavpur	a	a	Yes	a	a	a	a	a	Yes	a	a	a	a	a	a
422	Sidhaberia	a	a	a	a	a	Yes	Yes	Yes	Yes	a	a	a		a	Yes
423	Namabad	a	a	a	a	a	a	Yes	a	a	a	a	a	a	a	a
424	Jhikuria	b	b	b	c	b	a	b	b	c	c	c	a	a	Yes	Yes
425	Ampahari	c	c	a	c	a	a	a	a	Yes	c	c	c	a	a	a
426	Murgathol	b	c	a	c	a	a	Yes	a	c	c	c	c	a		Yes
427	Khaerbani	c	c	a	c	a	a	a	a	c	c	c	c		Yes	Yes
428	Jirra	c	b	b	b	b	b	b	a	Yes	c	c	c	a	Yes	Yes
429	Chandra	c	c	b	c	c	c	b	b	Yes	c	c			Yes	Yes
430	Chak Chaki															
431	Burat	b	c	a	b	a	a	a	a	c	c	c	b		c	a
432	Jorhira	c	Yes	Yes	c	c	Yes	Yes	Yes	Yes	c	c	c		Yes	Yes
433	Benagaria	c	c	a	c	a	a	a	a	Yes	c	c	c	a	Yes	Yes
434	Arajuri	c	b	b	c	b	a	Yes	Yes	Yes	c	c	c	b	a	a
435	Deulbhira	c	b	b	b	a	a	a	a	Yes	c			c	b	Yes
436	Paarashia	c	c	a	b	a	Yes	Yes	a	Yes	c	c				Yes
437	Gopinathpur	c	c	a	c	a	a	c	a	c	c	c	a	a	a	Yes

ys,village roads, banks & credit societies
 :-Yes is given, If not available within the
 code viz; a for <5 Kms, b for 5-10 Kms
 place where facility is available is given).

Availability of miscellaneous facilities (If amenities available code -Yes is given, If not
 available within the village , the distance range code viz; a for < 5 Kms, b for 5-10 Kms
 and c for 10+ kms of nearest place where facility is available is given).

Kutchcha roads	Water bounded macadam(WBM) roads	Navigable waterway (river/canal)(NW)	Footpaths (FP)	Commercial & Co-operative Banks	ATM	Agricultural Credit Societies	Self-Help Group (SHG)	Public distribution system (PDS) shop	Mandis / Regular market	Weekly Haat	Agricultural marketing society	Integrated Child Development Scheme (Nutritional Centres)	Anganwadi Centre (Nutritional Centres)	Others (Nutritional Centres)	Name of Village	Serial Number
73	74	75	76	77	78	79	80	81	82	83	84	85	86	87	2	1

Yes	a	a	Yes	a	a	c	Yes	a	c	a	a	a	a	Yes	Bankati	398
a	a	a	a	a	a	c	Yes	Yes	c	a	a	a	Yes	Yes	Asurabad	399
Yes	a	a	a	a	a	c	Yes	a	c	a	a	a	Yes	Yes	Gairaabad	400
Yes	a	a	Yes	a	a	c	Yes	a	c	a	a	a	Yes	Yes	Jorthol	401
Yes	a	a	a	a	a	c	Yes	a	c	a	a	Yes	Yes	Yes	Kendbede	402
Yes	a	a	a	a	a	c	Yes	a	c	a	a	a	Yes	Yes	Phulberya	403
Yes	a	a	a	a	a	c	Yes	a	c	a	a	Yes	Yes	Yes	Jalhari	404
Yes	a	a	a	a	a	c	Yes	a	c	a	a	a	Yes	Yes	Jamthol	405
Yes	Yes		a	c	c	Yes	Yes	c	a	Yes	Yes	Yes	Yes	Yes	Kuladabar	406
a	a	a	Yes	a	a	c	Yes	Yes	c	a	a	a	Yes	Yes	Sanpura	407
Yes	a	a	a	a	a	c	Yes	a	c	a	a	a	a	Yes	Narashol	408
a	a	a	Yes	a	a	c	Yes	a	c	a	a	a	Yes	Yes	Kumirdoha	409
Yes	a	a	a	a	a	c	Yes	a	c	a	a	Yes	Yes	Yes	Gailabad	410
a	a	a	a	a	a	c	Yes	Yes	c	a	a	a	Yes	Yes	Bhelani	411
															Bhanrarber	412
															Raibandh	413
Yes	a	a	a	a	a	c	Yes	a	c	a	a	a	Yes	Yes	Rampur	414
Yes	a	a	a	a	a	c	Yes	Yes	c	a	a	a	Yes	Yes	Khabanigoparpur	415
Yes	a	a	a	a	a	c	Yes	a	c	a	a	a	Yes	Yes	Upargara	416
Yes	a	a	Yes	a	a	c	Yes	a	c	a	a	Yes	Yes	Yes	Taljharia	417
Yes	a	a	a	a	a	c	Yes	a	c	a	a	a	Yes	Yes	Gopinathdihi	418
Yes	a	a	Yes	a	a	c	Yes	Yes	Yes	Yes	Yes	a	Yes	Yes	Dhaban	419
Yes	a	a	a	Yes	a	c	Yes	Yes	c	a	a	a	Yes	Yes	Bhabanipur	420
Yes	a	a	a	a	a	c	Yes	a	c	a	a	a	Yes	Yes	Radhaballavpur	421
Yes	a	a	a	a	a	c	Yes	Yes	c	Yes	Yes	a	Yes	Yes	Sidhaberia	422
a	a	a	a	a	a	c	Yes	a	c	a	a	a	Yes	Yes	Namabad	423
Yes				b	c	c	Yes	a	c	a	Yes	Yes	Yes	Yes	Jhikuria	424
Yes	c		Yes	a	c	c	Yes	Yes	c	Yes	Yes	Yes	Yes	Yes	Ampahari	425
Yes	Yes			a	c	c	Yes	Yes	c	a	Yes	c	Yes	Yes	Murgathol	426
Yes				a	c	c	Yes	a	c	a	Yes	c	Yes	Yes	Khaerbani	427
Yes	Yes	c	Yes	b	c	c	Yes	Yes	c	Yes	Yes	c	Yes	Yes	Jirra	428
Yes				b	c	b	Yes	c	c	Yes	Yes	Yes	Yes	Yes	Chandra	429
															Chak Chaki	430
Yes				a	c	c	Yes	Yes	c	a	Yes	a	a	Yes	Burat	431
Yes	c	c	c	Yes	c	b	Yes	Yes	Yes	Yes	Yes	Yes	Yes	Yes	Jorhira	432
Yes		c	c	a	c	b	Yes	Yes	c	Yes	Yes	Yes	Yes	Yes	Benagaria	433
Yes		Yes	c	a	c	c	Yes	Yes	c	a	Yes	b	Yes	Yes	Arajuri	434
Yes			c		c	c	Yes	a	c	a	c	c	Yes	Yes	Deulbhira	435
Yes				a	c	c	Yes	Yes	c	a	Yes	Yes	Yes	Yes	Paarashia	436
Yes	Yes			a	c	c	Yes	a	c	Yes	Yes	c	Yes	Yes	Gopinathpur	437

Availability of miscellaneous facilities (If amenities available code -Yes is given, If not available within the village , the distance range code viz; a for < 5 Kms, b for 5-10 Kms and c for 10+ kms of nearest place where facility is available is given).													Availability of electricity (Yes/No)			
Serial Number	Name of Village	ASHA (Accredited Social Health Activist)	Community centre with/without TV	Sports Field,	Sports Club / Recreation Centre	Cinema / Video Hall	Public Library	Public Reading Room	Newspaper Supply	Assembly Polling station	Birth & Death Registration Office	Power Supply for Domestic Use (ED)	Power Supply for Agricultural Use (EAG)	Power Supply for Commercial Use (EC)	Power Supply for All Uses (EA)	
1	2	88	89	90	91	92	93	94	95	96	97	98	99	100	101	

398	Bankati	Yes	a	Yes	a	a	a	a	a	a	a	Yes	No	No	No
399	Asurabad	a	a	Yes	a	a	a	a	a	Yes	a	Yes	No	No	No
400	Gairaabad	a	a	Yes	a	a	a	a	a	a	a	Yes	No	No	No
401	Jorthol	Yes	a	Yes	Yes	a	a	a	a	Yes	a	Yes	No	No	No
402	Kendbede	Yes	a	Yes	a	a	a	a	a	a	a	Yes	No	No	No
403	Phulberya	a	a	Yes	a	a	a	a	a	Yes	a	Yes	No	No	No
404	Jalhari	Yes	a	Yes	a	a	a	a	a	a	a	Yes	No	No	No
405	Jamthol	a	a	Yes	a	a	a	a	a	Yes	a	Yes	No	No	No
406	Kuladabar	Yes	Yes	Yes	Yes	Yes	a	Yes	a	a	a	Yes	No	No	No
407	Sanpura	a	a	Yes	a	a	a	a	a	Yes	a	Yes	No	No	No
408	Narashol	a	a	Yes	a	a	a	a	a	Yes	a	Yes	No	No	No
409	Kumirdoha	Yes	a	Yes	a	a	a	a	a	a	a	Yes	No	No	No
410	Gailabad	Yes	Yes	Yes	a	Yes	a	a	a	a	a	Yes	No	No	No
411	Bhelani	a	a	Yes	Yes	Yes	a	a	a	Yes	a	Yes	No	No	No
412	Bhanrarber														
413	Raibandh														
414	Rampur	Yes	a	Yes	a	a	a	a	a	a	a	Yes	No	No	No
415	Khabanigoparpur	a	a	Yes	a	a	a	a	a	Yes	a	Yes	No	Yes	No
416	Upargara	a	Yes	Yes	Yes	Yes	Yes	Yes	Yes	Yes	Yes	Yes	No	No	No
417	Taljharia	a	a	Yes	a	a	a	a	a	Yes	a	Yes	No	No	No
418	Gopinathdihi	Yes	a	Yes	a	a	a	a	a	a	a	Yes	No	Yes	No
419	Dhaban	Yes	Yes	Yes	Yes	Yes	Yes	Yes	Yes	Yes	Yes	Yes	No	Yes	No
420	Bhabanipur	a	a	Yes	a	a	Yes	Yes	a	a	Yes	Yes	No	Yes	No
421	Radhaballavpur	a	a	Yes	a	a	a	a	a	a	a	Yes	No	No	No
422	Sidhaberia	Yes	Yes	Yes	Yes	Yes	Yes	Yes	Yes	Yes	Yes	Yes	No	Yes	No
423	Namabad	a	a	a	a	a	a	a	a	a	a	Yes	No	No	No
424	Jhikuria	a	a	Yes	Yes	c	a	a	a	a	b	Yes	No	No	No
425	Ampahari	Yes	Yes	Yes	Yes	Yes	Yes	Yes	Yes	Yes	Yes	Yes	No	No	No
426	Murgathol	Yes	a	b	b	c	a	a	a	Yes	a	Yes	No	No	No
427	Khaerbani	Yes	a	c	a	c	b	a	a	a	a	Yes	No	No	No
428	Jirra	Yes	Yes	Yes	Yes	Yes	Yes	Yes	Yes	Yes	Yes	Yes	No	No	No
429	Chandra	Yes	Yes	Yes	Yes	Yes	Yes	Yes	Yes	Yes	Yes	Yes	No	No	No
430	Chak Chaki														
431	Burat	Yes	Yes	a	a	Yes	b	Yes	Yes	a	a	Yes	No	Yes	No
432	Jorhira	Yes	Yes	Yes	Yes	Yes	Yes	Yes	Yes	Yes	Yes	Yes	No	Yes	No
433	Benagaria	Yes	Yes	Yes	Yes	Yes	Yes	Yes	Yes	Yes	Yes	Yes	No	No	No
434	Arajuri	Yes	a	Yes	Yes	b	b	Yes	Yes	Yes	a	Yes	No	No	No
435	Deulbhira	Yes	a	a	Yes	b	b	a	Yes	a	a	Yes	No	No	No
436	Paarashia	Yes	Yes	Yes	Yes	Yes	Yes	Yes	Yes	Yes	Yes	Yes	No	No	No
437	Gopinathpur	Yes	Yes	Yes	a	c	b	a	a	a	a	Yes	No	No	No

Nearest Town		Land Use							
		Area under different types of land use (in hectares rounded up to one decimal place)							
Name	Distance range code i.e. a for < 5 Kms, b for 5-10 Kms and c for 10+ kms .	Forests	Area under Non-agricultural Uses	Barren and Un-cultivable land	Permanent Pastures and Other Grazing Lands	Land Under Miscellaneous Tree Crops etc.	Culturable Waste Land	Name of Village	Serial Number
102	103	104	105	106	107	108	109	2	1

ADRA	c	0	3	0	0	0	0	Bankati	398
ADRA	c	0	2	0	0	0	0	Asurabad	399
ADRA	c	0	3	0	0	0	0	Gairaabad	400
ADRA	c	0	1	0	0	0	0	Jorthol	401
ADRA	c	0	5	0	0	0	0	Kendbede	402
ADRA	c	0	32	0	0	0	0	Phulberya	403
ADRA	c	0	16.9	0	0	0	0	Jalhari	404
ADRA	c	0	22.1	0	0	0	0	Jamthol	405
ADRA	c	0	9.5	0	0	0	0	Kuladabar	406
ADRA	c	0	29.4	0	0	0	0	Sanpura	407
BANKURA	c	0	1	0	0	0	0	Narashol	408
BANKURA	c	0	5	0	0	0	0	Kumirdoha	409
BANKURA	c	0	3.4	0	0	0	0	Gailabad	410
BANKURA	c	0	9	0	0	0	0	Bhelani	411
		0	1	0	0	0	0	Bhanrarber	412
		0	4.1	0	0	0	0	Raibandh	413
BANKURA	c	0	5	0	0	0	0	Rampur	414
BANKURA	c	0	10	0	0	0	0	Khabanigoparpur	415
BANKURA	c	0	3	0	0	0	0	Upargara	416
BANKURA	c	0	6	0	0	0	0	Taljharia	417
BANKURA	c	0	3.9	0	0	0	0	Gopinathdihi	418
BANKURA	c	0	9.2	0	0	0	0	Dhaban	419
BANKURA	c	0	5.5	0	0	0	0	Bhabanipur	420
BANKURA	c	0	6	0	0	0	0	Radhaballavpur	421
BANKURA	c	0	7	0	0	0	0	Sidhaberia	422
BANKURA	c	0	11	0	0	0	0	Namabad	423
BANKURA	c	0	42	0	0	0	0	Jhikuria	424
BANKURA	c	0	44	0	0	0	0	Ampahari	425
BANKURA	c	0	71.4	0	0	0	0	Murgathol	426
BANKURA	c	0	9	0	0	0	0	Khaerbani	427
BANKURA	c	0	24	0	0	0	0	Jirra	428
BANKURA	c	0	4	0	0	0	0	Chandra	429
		0	12	0	0	0	0	Chak Chaki	430
BANKURA	c	0	10	0	0	0	0	Burat	431
BANKURA	c	0	80	0	0	0	0	Jorhira	432
BANKURA	c	0	13.5	0	0	0	0	Benagaria	433
BANKURA	c	0	31.7	0	0	0	0	Arajuri	434
BANKURA	c	0	8.3	0	0	0	0	Deulbhira	435
BANKURA	c	0	9	0	0	0	0	Paarashia	436
BANKURA	c	0	3.6	0	0	0	0	Gopinathpur	437

Land Use												
Area under different types of land use (in hectares rounded up to one decimal place)							Area irrigated by source (in hectare).					
Serial Number	Name of Village	Fallow lands other than current fallows	Current Fallows	Net Area Sown	Total Irrigated Land Area	Total Un-irrigated Land Area	Canals (C)	Wells/Tube-wells(W/TW)	Tanks/Lakes(T/L)	Water Falls(WF)	Others(O)	
1	2	110	111	112	113	114	115	116	117	118	119	

398	Bankati	0	0	64.8	7.8	57.1	0	0.6	7.1	0	0
399	Asurabad	0	0	196.9	11.2	185.8	0	2.4	8.8	0	0
400	Gairaabad	0	0	121.9	9	112.9	0	1	8	0	0
401	Jorthol	0	0	147.8	11.8	136.1	0	3	8.8	0	0
402	Kendbede	0	0	92.4	7.4	85	0	1	6.3	0	0
403	Phulberya	0	0	150	35.8	114.2	0	15.2	20.5	0	0
404	Jalhari	0	0	237	18	219	0	1.4	16.6	0	0
405	Jamthol	0	0	368	7	361	0	0	7	0	0
406	Kuladabar	0	0	128	28	100	0	28	0	0	0
407	Sanpura	0	0	250	19	231	0	2.6	16.4	0	0
408	Narashol	0	0	51.7	12.7	39	0	6	6.8	0	0
409	Kumirdoha	0	0	214.4	20	194.4	0	15.5	4.5	0	0
410	Gailabad	0	0	67	2	65	0	0	2	0	0
411	Bhelani	0	0	272.3	72	200.3	0	35	15.2	0	21.8
412	Bhanrarber	0	0	44.2	12	32.2	0	0	5	0	7
413	Raibandh	0	0	39	3	36	0	0	0	3	0
414	Rampur	0	0	231	31	200	0	0	2	0	29
415	Khabanigoparpur	0	0	280.6	15.6	265	0	1.2	4	0	10.4
416	Upargara	0	0	201	13.2	187.8	0	0	0	0	13.2
417	Taljharia	0	0	201.5	37.5	164	0	0	9	0	28.5
418	Gopinathdihi	0	0	106	6	100	0	0	1.5	0	4.5
419	Dhaban	0	0	204.4	187.8	16.7	0	2	0	0	185.8
420	Bhabanipur	0	0	48.1	8.1	40	0	1.2	3.5	0	3.4
421	Radhaballavpur	0	0	149.6	29.6	120	0	0.8	4	0	24.8
422	Sidhaberia	0	0	147.6	14.6	133	0	0	2.5	0	12.1
423	Namabad	0	0	90.7	14.7	76	0	1	5	0	8.7
424	Jhikuria	0	0	134	24	110	0	0	0	0	24
425	Ampahari	0	0	259.8	16	243.8	0	0	0	0	16
426	Murgathol	0	0	174.1	30.1	144.1	0	0	0	0	30.1
427	Khaerbani	0	0	75.4	13	62.4	0	0	0	0	13
428	Jirra	0	0	306.8	66.2	240.6	0	0	0	0	66.2
429	Chandra	0	0	133.3	13	120.3	0	0	0	0	13
430	Chak Chaki	0	0	130.1	8.1	122	0	0	0	0	8.1
431	Burat	0	0	65.2	16	49.2	0	0	0	0	16
432	Jorhira	0	0	158.4	33.1	125.3	0	0	0	0	33.1
433	Benagaria	0	0	56	6	50	0	0	0	0	6
434	Arajuri	0	0	228	28	200	0	0	0	0	28
435	Deulbhira	0	0	83.8	3.8	80	0	0	0	0	3.8
436	Paarashia	0	0	184	14	170	0	0	0	0	14
437	Gopinathpur	0	0	232	32	200	0	0	0	0	32

Name of three most important commodities manufactured			Name of Village	Serial Number
First	Second	Third		
120	121	122	2	1

Bankati	398
Asurabad	399
Gairaabad	400
Jorthol	401
Kendbede	402
Phulberya	403
Jalhari	404
Jamthol	405
Kuladabar	406
Sanpura	407
Narashol	408
Kumirdoha	409
Gailabad	410
Bhelani	411
Bhanrarber	412
Raibandh	413
Rampur	414
Khabanigoparpur	415
Upargara	416
Taljharia	417
Gopinathdihi	418
Dhaban	419
Bhabanipur	420
Radhaballavpur	421
Sidhaberia	422
Namabad	423
Jhikuria	424
Ampahari	425
Murgathol	426
Khaerbani	427
Jirra	428
Chandra	429
Chak Chaki	430
Burat	431
Jorhira	432
Benagaria	433
Arajuri	434
Deulbhira	435
Paarashia	436
Gopinathpur	437

Census of India 2011
Amenities and Land use

Serial Number	Name of Village	Location code no.	Total area of the village (in hectares rounded up to one decimal place)	Total population (2011 census)	Number of households (2011 census)	Number of educational amenities available in village , the distance range code viz; a for 0-5 kms, b for 5-10 kms, c for 10+ kms of nearest place where facility is available								
						Pre-Primary school (PP)	Primary school (P)	Middle school (M)	Secondary School (S)	Senior Secondary school (SS)	Degree college of arts science & commerce (ASC)	Engineering college(EC)	Medical college (MC)	
1	2	3	4	5	6	7	8	9	10	11	12	13	14	
438	Kalipahari	326389	247.1	655	117	1	1	a	a	a	b	c	c	
439	Garra	326390	104.7	634	118	1	1	a	a	a	c	c	c	
440	Rangametya	326391	131.2	664	134	1	1	b	b	b	c	c	c	
441	Dhatla	326392	215.6	514	94	1	1	b	a	b	c			
442	Dubra	326393	115.8	442	83	1	1	1	1	a	c	c	c	
443	Kaminbedya	326394	182.8	729	148	1	1	1	1	c	c	c		
444	Sihika	326395	112	447	99	2	2		b		c	c	a	
445	Mayragarya	326396	103.2	285	62	1	1	b	b	b	c	c	c	
446	Tulsa	326397	229.3	584	111	1	1	a	a	a	b	c	c	
447	Sihikapahari	326398	134.4	433	79	1	1		a		c	c	c	
448	Hatjor	326399	99.2	698	133	1	1	b	b	a	b	c	c	
449	Tilna	326400	80	411	74	1	1	b	b	b	c	c		
450	Simulberya	326401	129.9	936	161	1	1	b	a	a	c	c	c	
451	Ethani	326402	319.7	1180	234	2	2	a	a	a	b	c	c	
452	Saluni	326403	369.5	2286	495	2	2		1	1	1	b	c	c
453	Besara	326404	196.6	1035	228	1	1	1	b	b	b	c	c	
454	Enari	326405	115.8	618	116	1	1		a	a	c	c	c	
455	Karrasol	326406	77.6	117	24	1	1		a	a	c	c	c	
456	Gopalpur	326407	108.8	185	37	1	1	b	a	c	b	c	c	
457	Haridihi	326408	159.5	206	53	1	1	b	b	b	b	c	c	
458	Kalipur	326409	144.2	812	180	b	a		b	a	b	b	c	c
459	Jhunjka	326410	398.9	1721	329	8	8		2	1	b	b	c	c
460	Parulia	326411	141.3	724	129	1	1	a	a	a	b	c	c	
461	Hausibad	326412	187	632	141	1	1	b	b	b	b	c	c	
462	Majhidi	326413	162.7	1165	249	1	1							
463	Kendua	326414	212	621	136	1	1	b	b	b	c	c	c	
464	Tentul Beria	326415	60.4	204	38	b	a		a	a	b	b	c	c
465	Penchasimul	326416	67.4	525	116	2	2	b	b	b	c	c	c	
466	Jiadoba	326417	108.8	11	2	c	b		b	c	c	b	c	c
467	Banjurya	326418	74.5	188	33	b	a		b	b	b	b	c	c
468	Macha Baid	326419	82.2	72	11	b	a		b	b	b	b	c	c
469	Shirpura	326420	233.2	826	177	1	1		1	a	a	b	c	c
470	Jirra Kelai	326421	179.7	856	151	2	2	a	b	b	c	c	c	
471	Hatia Shora	326422	22.6	60	7	1	1	a	b	b	b	c	c	
472	Jai Nagar	326423	145.3	371	70	1	1	b	b	b	c	c	c	
473	Shushunia Jamthol	326424	267.9	1018	215	2	2	b	b	c	c	c	c	
474	Dumur Kundi	326425	72.6	0	0									
475	Metela	326426	235.4	864	176	1	1	a	a	a	c	c	c	
476	Phapsa	326427	40.3	369	78	1	1	c	a	a	c	c	c	
477	Kulyara	326428	247.7	862	176	1	1	a	a	a	c	c	c	
478	Bagdiha	326429	214	774	145	1	1	a	b	b	c	c	c	
479	Ramnathpur	326430	187.1	879	167	b	a		a	a	c	c	c	

- Village Directory

(As in 2009)

le. (If not available within the : < 5 Kms, b for 5-10 Kms and c cility is available is given).						Number of Medical Amenities available. (If not available within the village , the distance range code viz: a for < 5 Kms, b for 5-10 Kms and c for 10+ kms of nearest place where facility is available is given).						Name of Village	Serial Number					
Management institute (MI)	Polytechnic (Pt)	Vocational training school /ITI	Non-formal training centre (NFTC)	Special school for disabled (SSD)	Others (specify)	Community health centre (CHC)	Primary health centre (PHC)	Primary health sub centre (PHS)	Maternity and child welfare centre (MCW)	T.B. clinic (TBC)	Hospital-allopathic (HA)			Hospital-alternative medicine (HO)	Dispensary (D)	Veterinary hospital (VH)	Mobile health clinic (MHC)	Family welfare centre (FWC)
15	16	17	18	19	20	21	22	23	24	25	26	27	28	29	30	31	2	1
c						a	a	a	c	a	c	c	a	c	c	c	Kalipahari	438
						c	a	1	c	a	c	c	c	c	c	a	Garra	439
		c		c		c	b	b	c	c	c	c	b	c	c	c	Rangametya	440
		c				c	b	a	c	b	c	c	c	c	c	a	Dhatla	441
			b	c													Dubra	442
c	c	c					b	1	c	b	b			c		c	Kaminbedya	443
	c						b	a	c	b	b	c	b	b		c	Sihika	444
		c				c	c	a	c	a	c	c	b	c	c	a	Mayragarya	445
c		b	b	c		c	c	a	a	a	c	c	a	c	c	a	Tulsa	446
c	c	c					b	a	c	b	b		b	b		c	Sihikapahari	447
						c	c	a	a	a	c	c	c	c	c	a	Hatjor	448
	c	b				c	c	b	b	b	c	c	c	c	c	b	Tilna	449
c	c	c		c		c	a	a	a	a	c	c	a	c	c	a	Simulberya	450
c	c	b	c	c		c	b	1	b	b	b	b	b	a	b	b	Ethani	451
c	c	b	c	c		c	c	c	c	c	c	c	a	a	a	a	Saluni	452
		b				b	c	1	c	c	c	c	b	b	b	b	Besara	453
c	c	b		c		c	b	a	c	c	c	c	c	c	c	c	Enari	454
c	c	b		c		c	b	a	c	c	c	c	c	c	c	c	Karrasol	455
c	c	b	b	b		c	c	a	b	b	b	b	b	b	b	b	Gopalpur	456
c	c	b	c	c		c	b	a	b	b	b	b	b	b	b	b	Haridihi	457
c	c	b				b	b	b	b	b	b	b	b	b	b	b	Kalipur	458
c	c	b	c	c		b	b	1	b	b	b	b	b	b	b	b	Jhunjka	459
b	c	b	c	c		b	b	b	b	b	b	b	b	b	b	b	Parulia	460
c	c	b	c	c		c	b	a	b	b	b	b	b	b	b	b	Hausibad	461
						c	b	a	b	b	b	b	b	b	b	b	Majhidi	462
c	c	b	c	c		c	b	c	c	c	c	c	c	c	c	c	Kendua	463
c	c	b	c	c		c	a	c	c	c	c	c	c	c	c	c	Tentul Beria	464
c	c	c				c	c	a	c	c	c	c	b	b	b	b	Penchasimul	465
c	c	b	c			b	c	a	c	c	c	c	c	c	c	c	Jiadoba	466
c	c	c				c	c	a	c	c	c	c	b	b	b	b	Banjurya	467
c	c	b	c	c		b	a	a	b	b	b	b	b	b	b	b	Macha Baid	468
	c	b				b	a	b	c	c	c	c	a	a	c	c	Shirpura	469
c	c	c				b	b	b	c	c	b	b	b	b	b	b	Jirra Kelai	470
c	c	c				c	b	a	c	c	c	b	b	b	b	b	Hatia Shora	471
c	c	c	c	c		c	b	b	c	c	c	c	b	b	b	b	Jai Nagar	472
c	c	c	c	c		c	b	b	b	c	c	c	c	c	c	c	Shushunia Jamthol	473
																	Dumur Kundi	474
c	c	c	c	c	c	c	c	a	c	a	c	c	a	c	c	a	Metela	475
c	c	c	c	c	c	c	c	a	c	a	a	c	a	c	a	a	Phapsa	476
c	c	c	c	c	c	c	c	b	c	b	c	c	b	c	c	b	Kulyara	477
c	c	c	c	c	c	c	c	a	c	a	c	c	a	a	a	a	Bagdiha	478
c	c	c	c	c	c	c	c	a	c	a	c	c	c	a	a	a	Ramnathpur	479

Serial Number	Name of Village	Number of Non-Government Medical Amenities available.							Availability of drinking water - Yes / No							
		Charitable non Govt. hospital/Nursing home.	Medical practitioner with MBBS Degree	Medical practitioner with other degree	Medical practitioner with no degree	Traditional practitioner and faith healer .	Medicine Shop	Others	Tap water (Treated/Untreated)	Well water (Covered / Uncovered well)	Hand Pump	Tube wells / Bore well	Spring	River / Canal	Tank / Pond / Lake	Others
1	2	32	33	34	35	36	37	38	39	40	41	42	43	44	45	46
438	Kalipahari	0	1	0	0	0	0	0	No	No	Yes	Yes	No	Yes	Yes	No
439	Garra	0	0	0	0	0	0	0	No	No	Yes	Yes	No	No	Yes	Yes
440	Rangametya	0	0	0	0	0	0	0	No	No	Yes	Yes	No	No	No	No
441	Dhatla	0	0	0	0	0	0	0	No	No	Yes	Yes	No	No	Yes	No
442	Dubra	0	0	0	0	0	0	0	No	Yes	Yes	Yes	No	No	Yes	No
443	Kaminbedya	0	0	0	0	0	0	0	No	Yes	Yes	Yes	No	No	Yes	No
444	Sihika	0	0	0	0	0	0	0	No	Yes	Yes	Yes	No	No	Yes	No
445	Mayragarya	0	0	1	1	0	0	0	No	Yes	Yes	Yes	No	No	Yes	No
446	Tulsa	0	0	0	1	1	0	0	No	No	Yes	Yes	No	No	Yes	No
447	Sihikapahari	0	0	0	0	0	0	0	No	Yes	Yes	No	No	No	Yes	No
448	Hatjor	0	0	1	1	0	0	0	No	Yes	Yes	Yes	No	No	Yes	No
449	Tilna	0	0	1	1	0	0	0	No	Yes	Yes	Yes	No	No	Yes	No
450	Simulberya	0	0	1	1	0	0	0	No	Yes	Yes	Yes	No	No	Yes	No
451	Ethani	0	0	0	0	0	0	0	No	Yes	No	Yes	No	No	Yes	No
452	Saluni	0	0	0	0	0	0	0	Yes	Yes	No	Yes	No	No	No	No
453	Besara	0	0	0	0	0	0	0	Yes	Yes	Yes	No	No	No	No	No
454	Enari	0	0	0	0	0	0	0	Yes	Yes	Yes	Yes	No	No	Yes	No
455	Karrasol	0	0	0	0	0	0	0	No	Yes	Yes	Yes	No	No	Yes	No
456	Gopalpur	0	0	0	0	0	0	0	Yes	Yes	Yes	No	No	No	Yes	No
457	Haridihi	0	0	0	0	0	0	0	No	Yes	No	Yes	No	No	Yes	No
458	Kalipur	0	0	0	0	0	0	0	No	Yes	No	Yes	No	No	Yes	No
459	Jhunjka	0	0	0	0	0	0	0	No	Yes	Yes	No	No	No	Yes	No
460	Parulia	0	0	0	0	0	0	0	No	Yes	Yes	No	No	Yes	Yes	No
461	Hausibad	0	0	0	0	0	0	0	No	Yes	Yes	No	No	No	Yes	No
462	Majhidi	0	0	0	0	0	0	0	No	Yes	Yes	No	No	No	Yes	No
463	Kendua	0	0	0	0	0	0	0	No	Yes	Yes	No	No	No	Yes	No
464	Tentul Beria	0	0	0	0	0	0	0	No	Yes	Yes	No	No	Yes	Yes	No
465	Penchasimul	0	0	0	0	0	0	0	No	Yes	No	Yes	No	Yes	Yes	No
466	Jiadoba	0	0	0	0	0	0	0	No	No	Yes	No	No	No	No	No
467	Banjurya	0	0	0	0	0	0	0	No	Yes	No	Yes	No	No	Yes	No
468	Macha Baid	0	0	0	0	0	0	0	No	Yes	Yes	No	No	No	Yes	No
469	Shirpura	0	0	0	0	0	0	0	No	Yes	Yes	No	No	No	Yes	No
470	Jirra Kelai	0	0	0	0	0	0	0	No	Yes	Yes	No	No	No	No	No
471	Hatia Shora	0	0	0	0	0	0	0	No	Yes	Yes	No	No	No	Yes	No
472	Jai Nagar	0	0	0	0	0	0	0	No	Yes	Yes	No	No	No	Yes	No
473	Shushunia Jamthol	0	0	0	0	0	0	0	No	Yes	No	Yes	No	No	Yes	No
474	Dumur Kundi															
475	Metela	0	0	0	1	0	0	0	No	No	Yes	Yes	No	No	Yes	No
476	Phapsa	0	0	1	1	0	0	0	No	No	Yes	Yes	No	No	Yes	No
477	Kulyara	0	0	0	1	0	0	0	No	No	Yes	Yes	No	No	Yes	No
478	Bagdiha	0	0	1	0	0	0	0	No	No	Yes	Yes	No	No	Yes	No
479	Ramnathpur	0	0	1	1	0	0	0	No	No	Yes	Yes	No	No	Yes	No

Availability of toilet & others Yes / No				Communication and transport facilities (If amenities available code -Yes is given except for Village Pin Code ,If not available within the village , the distance range code viz; a for < 5 Kms, b for 5-10 Kms and c for 10+ kms of nearest place where facility is available is given).								
Community toilet including bath.	Community toilet excluding bath.	Rural sanitary mart or sanitary hardware outlet available near the village.	Community bio- gas or recycle of waste for productive use.	Post office(PO)	Sub post office (SPO)	Post & Telegraph office (P&TO)	Village Pin Code	Telephones (Land lines)	Public call office (PCO)	Mobile phone coverage	Name of Village	Serial Number
47	48	49	50	51	52	53	54	55	56	57	2	1
No	No	No	No	a	c	c	722137	a	a	a	Kalipahari	438
No	No	No	No	a	c	c	723121	b	b	c	Garra	439
No	No	No	No	Yes	b	b	723121	a	a	a	Rangametya	440
No	No	No	No	a	c	c	723121	b	b	b	Dhatla	441
No	No	No	No	a	c	c	722137	c	c	a	Dubra	442
No	No	No	No	c	a	c	722137	b	b	Yes	Kaminbedya	443
No	No	No	No	b	Yes	b	722137	b	b	Yes	Sihika	444
No	No	No	No	b	b	b	722137	a	a	a	Mayragarya	445
No	No	No	No	a	b	c	722137	b	b	b	Tulsa	446
No	No	No	No	b	c	b	722137	b	b	Yes	Sihikapahari	447
No	No	No	No	a	b	b	722137	b	b	b	Hatjor	448
No	No	No	No	b	b	b	722137	a	b	b	Tilna	449
No	No	No	No	a	b	b	722137	a	b	Yes	Simulberya	450
No	No	No	No	a	b	a	722137	Yes	a	Yes	Ethani	451
No	No	No	No	a	a	a	722137	Yes	Yes	Yes	Saluni	452
No	No	No	No	a	Yes	b	722137	b	b	Yes	Besara	453
No	No	No	Yes	a	a	a	722137	Yes	a	Yes	Enari	454
No	No	No	No	a	a	a	722137	a	a	Yes	Karrasol	455
No	No	No	No	a	a	a	722137	a	a	Yes	Gopalpur	456
No	No	No	No	b	a	b	722137	Yes	b	Yes	Haridihi	457
No	No	No	No	a	b	b	722137	b	b	Yes	Kalipur	458
No	No	No	No	b	a	b	722132	Yes	b	Yes	Jhunjka	459
No	No	No	No	b	b	b	722206	Yes	a	a	Parulia	460
No	No	No	No	b	a	b	722137	Yes	b	b	Hausibad	461
No	No	No	No	b	a	b	722137	Yes	b	Yes	Majhidi	462
No	No	No	No	a	a	a	722137	Yes	a	a	Kendua	463
No	No	No	No	a	a	a	722137	Yes	a	a	Tentul Beria	464
No	No	No	No	c	b	c	722137	Yes	b	Yes	Penchasimul	465
No	No	No	No	b	a	c	722137	Yes	c	Yes	Jiadoba	466
No	No	No	No	c	b	c	722137	b	b	Yes	Banjurya	467
No	No	No	No	a	a	a	722137	b	Yes	b	Macha Baid	468
No	No	No	No	a	b	b	722141	b	b	Yes	Shirpura	469
No	No	No	No	b	b	c	722137	b	c	b	Jirra Kelai	470
No	No	No	No	b	b	b	722137	b	b	b	Hatia Shora	471
No	No	No	No	b	b	b	722137	Yes	b	b	Jai Nagar	472
No	No	No	No	c	b	c	722182	Yes	a	Yes	Shushunia Jamthol	473
											Dumur Kundi	474
No	No	No	No	a	c	c	722182	a	a	Yes	Metela	475
No	No	No	No	a	c	c	722182	a	a	Yes	Phapsa	476
No	No	No	No	b	c	c	722182	Yes	b	Yes	Kulyara	477
No	No	No	No	a	c	c	722182	a	a	a	Bagdiha	478
No	No	No	No	a	c	c	722182	a	Yes	Yes	Ramnathpur	479

Communication and transport facilities (If amenities available code -Yes is given except for Village Pin Code ,If not available within the village , the distance range code viz; a for < 5 Kms, b for 5-10 Kms and c for 10+ kms of nearest place where facility is available is given).													Village connected to highway (If amenities available code viz; a for < 5 Kms, b for 5-10 Kms and c for 10+ kms of nearest place where facility is available is given).			
Serial Number	Name of Village	Internet cafes/ Common service centre (CSC)	Private courier facility	Bus service (Public & Private)	Railway stations	Auto/Modified Autos	Taxis and Vans	Tractors	Cycle-pulled rickshaws(Manual & Machine driven)	Carts driven by animals	Sea /River ferry service	Connected to national highway(NH)	Connected to state highway(SH)	Connected to major district road (MDR)	Connected to others district road	Pucca roads
1	2	58	59	60	61	62	63	64	65	66	67	68	69	70	71	72
438	Kalipahari	a	c	a	b	a	Yes	a	a	Yes	c	c	c	a	a	
439	Garra	c	c	a	c	c	c	c	b	Yes	c	c			a	
440	Rangametya	a	c	a	c	a	a	a	Yes	Yes	c				b	
441	Dhatla	c	c	b	c	b	b	c	a	c	c	c	b	b	b	
442	Dubra	c	c	a	c	c	c	c	a	Yes	c		c	b	b	
443	Kaminbedya	b	b	b	c	Yes	Yes	Yes	Yes	Yes	c	c	c	b	b	b
444	Sihika	b	b	b	b	Yes	Yes	Yes	Yes	Yes	c	c	c	b	b	b
445	Mayragarya	b	b	b	b	b	b	b	b	Yes	c		c	b		a
446	Tulsa	c	a	a	b	a	a	a	a	Yes	c	c	c		Yes	Yes
447	Sihikapahari	b	b	a	b	a	Yes	a	Yes	Yes	c	c	c	a	a	a
448	Hatjor	c	c	Yes	b	b	b	b	b	Yes	c	c	c		Yes	Yes
449	Tilna	b	c	a	b	b	b	b	b	Yes	c	c	c		Yes	Yes
450	Simulberya	b	c	b	b	a	a	a	a	Yes	c	c	c		Yes	Yes
451	Ethani	a	a	Yes	a	a	Yes	Yes	Yes	Yes	c	c	c	c	c	a
452	Saluni	a	b	Yes	a	Yes	Yes	Yes	Yes	Yes	c	c	c	c	c	Yes
453	Besara	b	b	b	b	b	a	c	b	Yes	c	c	c	c	c	a
454	Enari	Yes	a	Yes	a	a	Yes	Yes	Yes	Yes	c	c	c		Yes	Yes
455	Karrasol	b	a	a	a	a	a	a	a	Yes	c	c	c		Yes	Yes
456	Gopalpur	a	a	b	b	a	Yes	a	Yes	Yes	c	c	c	c	b	a
457	Haridihi	b	b	b	b	b	b	b	b	Yes	c	c	c	c		a
458	Kalipur	b	b	b	b	b	b	a	b	Yes	c	c	c	c	c	a
459	Jhunjka	b	b	b	b	Yes	Yes	Yes	Yes	Yes	c	c	c	c	c	a
460	Parulia	b	b	a	b	b	Yes	Yes	Yes	Yes	c	c	c	c	c	a
461	Hausibad	b	b	b	b	b	Yes	b	b	Yes	c	c	c	c	c	a
462	Majhidi	b	b	b	b	b	b	b	b	Yes	c	c	c	c	c	a
463	Kendua	c	a	a	b	b	Yes	Yes	b	b	c	c	c	c	c	a
464	Tentul Beria	c	a	a	b	b	Yes	Yes	b	Yes	c	c	c	c	c	a
465	Penchasimul	b	b	a	c	b	Yes	Yes	b	Yes	c	c	c	c	c	a
466	Jiadoba	Yes	c	a	c	c	b	b	a	b	c	c	c	c	c	a
467	Banjurya	b	b	a	c	b	a	a	b	Yes	c	c	c	c	c	a
468	Macha Baid	b	b	b	b	b	b	b	b	Yes	c	c	c	c	c	a
469	Shirpura	b	b	a	a	a	a	a	a	Yes	c	c	c	c	c	a
470	Jirra Kelai	c	b	b	b	b	b	Yes	b	Yes	c	c	c	c	c	b
471	Hatia Shora	b	b	a	b	b	b	b	b	Yes	c	c	c	c	c	b
472	Jai Nagar	b	b	b	b	b	b	b	b	Yes	c	c	c	c	c	b
473	Shushunia Jamthol	b	c	b	b	b	b	b	b	Yes	c	c	c	c	c	a
474	Dumur Kundi															
475	Metela	c	c	a	c	a	a	Yes	Yes	c	c	c	c	c	Yes	Yes
476	Phapsa	c	c	a	c	a	a	a	a	a	c	c	c	a	Yes	a
477	Kulyara	c	c	b	c	b	b	a	Yes	b	c	c	c	c	a	b
478	Bagdiha	c	c	Yes	c	a	a	Yes	Yes	b	c	c	c	c	Yes	Yes
479	Ramnathpur	c	c	Yes	c	a	a	a	Yes	b	c	c	c	c	Yes	Yes

ys,village roads, banks & credit societies :-Yes is given, If not available within the code viz; a for <5 Kms, b for 5-10 Kms place where facility is available is given).		Availability of miscellaneous facilities (If amenities available code -Yes is given, If not available within the village , the distance range code viz; a for < 5 Kms, b for 5-10 Kms and c for 10+ kms of nearest place where facility is available is given).														
Kutchcha roads	Water bounded macadam(WBM) roads	Navigable waterway (river/canal)(NW)	Footpaths (FP)	Commercial & Co-operative Banks	ATM	Agricultural Credit Societies	Self-Help Group (SHG)	Public distribution system (PDS) shop	Mandis / Regular market	Weekly Haat	Agricultural marketing society	Integrated Child Development Scheme (Nutritional Centres)	Anganwadi Centre (Nutritional Centres)	Others (Nutritional Centres)	Name of Village	Serial Number
73	74	75	76	77	78	79	80	81	82	83	84	85	86	87	2	1
Yes		Yes		a	c	c	Yes	Yes	c	Yes	Yes	Yes	Yes	Yes	Kalipahari	438
Yes				a	c	c	Yes	c	c	a	c	Yes	Yes	Yes	Garra	439
Yes	c	c	c	b	c	c	Yes	Yes	Yes	Yes	Yes	Yes	Yes	Yes	Rangametya	440
Yes						c	Yes	Yes	c	Yes	Yes	c	Yes	Yes	Dhatla	441
Yes				a	c	c	Yes	c	c	b	c	Yes	Yes	Yes	Dubra	442
Yes		a	Yes	b	c	c	Yes	a	c	b	b	c	Yes	Yes	Kaminbedya	443
Yes		Yes	Yes	b	c	b	Yes	Yes	c	b	b	c	Yes	Yes	Sihika	444
Yes				b	c	b	Yes	Yes	c	b	c	c	Yes	Yes	Mayragarya	445
Yes				b	c	c	Yes	Yes	c	a	Yes	b	Yes	Yes	Tulsa	446
Yes			Yes	b	c	c	Yes	a	c	b	b	c	Yes	Yes	Sihikapahari	447
Yes			c		c	c	Yes	c	c	Yes	Yes	c	Yes	Yes	Hatjor	448
Yes			c	b	c	c	Yes	Yes	c	b	c	c	Yes	Yes	Tilna	449
Yes			c	b	c	c	Yes	a	c	b	c	c	Yes	Yes	Simulberya	450
Yes			Yes		c	b	Yes	Yes	c	c	a	Yes	Yes	a	Ethani	451
Yes			Yes	Yes	c	c	Yes	Yes	Yes	c	a	Yes	Yes	Yes	Saluni	452
Yes	b		Yes	b	c	Yes	Yes	a	c	c	c	Yes	Yes	Yes	Besara	453
Yes	Yes	c	a	a	c	c	Yes	a	c	a	a	b	Yes	Yes	Enari	454
Yes	Yes	c	b	a	c	c	Yes	a	c	a	a	b	a	Yes	Karrasol	455
Yes				a	c	c	Yes	Yes	c	Yes	Yes	Yes	Yes	Yes	Gopalpur	456
Yes				b	c	c	Yes	Yes	c	c	b	Yes	Yes	Yes	Haridihi	457
Yes	b			b	c	c	Yes	a	c	b	Yes	Yes	Yes	Yes	Kalipur	458
Yes	c		Yes	b	c	Yes	Yes	Yes	c	c	c	Yes	Yes	Yes	Jhunjka	459
Yes		b	c	a	c	c	Yes	Yes	c	b	b	Yes	Yes	Yes	Parulia	460
Yes		a		b	c	c	Yes	a	c	b	a	a	Yes	Yes	Hausibad	461
Yes			Yes	b	c	c	Yes	Yes	c	c	b	Yes	Yes	Yes	Majhidi	462
Yes	c	b	c	Yes	c	c	Yes	a	c	a	a	Yes	Yes	a	Kendua	463
Yes		b	c	a	c	c	Yes	a	c	c	b	a	a	a	Tentul Beria	464
a	c			b	c	Yes	Yes	Yes	c	c	c	Yes	Yes	Yes	Penchasimul	465
Yes	b			c	c	c	Yes	b	c	c	b	b	b	Yes	Jiadoba	466
a	c			b	c	c	Yes	a	c	c	c	a	a	Yes	Banjurya	467
Yes	b			b	c	c	a	a	c	c	c	Yes	b	Yes	Macha Baid	468
Yes	a			b	c	c	Yes	Yes	c	b	a	Yes	Yes	Yes	Shirpura	469
Yes	b			b	c	c	Yes	a	c	c	b	Yes	Yes	Yes	Jirra Kelai	470
Yes	b			b	c	c	Yes	a	c	c	b	Yes	Yes	Yes	Hatia Shora	471
Yes				b	c	c	Yes	a	c	c	b	a	b	Yes	Jai Nagar	472
Yes	a			b	c	c	Yes	a	c	c	b	Yes	Yes	Yes	Shushunia Jamthol	473
															Dumur Kundi	474
Yes	Yes			a	c	c	Yes	Yes	c	a	a	c	Yes	Yes	Metela	475
Yes	Yes		c	a	c	c	Yes	Yes	c	b	c	Yes	Yes	Yes	Phapsa	476
Yes	Yes		c	b	c	c	Yes	a	c	b	c	c	Yes	Yes	Kulyara	477
Yes	Yes		c	b	c	c	Yes	a	c	c	c	c	Yes	Yes	Bagdiha	478
Yes	Yes		c	a	c	c	Yes	Yes	c	b	c	c	Yes	c	Ramnathpur	479

Availability of miscellaneous facilities (If amenities available code -Yes is given, If not available within the village , the distance range code viz; a for < 5 Kms, b for 5-10 Kms and c for 10+ kms of nearest place where facility is available is given).													Availability of electricity (Yes/No)			
Serial Number	Name of Village	ASHA (Accredited Social Health Activist)	Community centre with/without TV	Sports Field,	Sports Club / Recreation Centre	Cinema / Video Hall	Public Library	Public Reading Room	Newspaper Supply	Assembly Polling station	Birth & Death Registration Office	Power Supply for Domestic Use (ED)	Power Supply for Agricultural Use (EAG)	Power Supply for Commercial Use (EC)	Power Supply for All Uses (EA)	
1	2	88	89	90	91	92	93	94	95	96	97	98	99	100	101	
438	Kalipahari	Yes	a	Yes	Yes	b	b	Yes	Yes	Yes	a	Yes	No	No	No	
439	Garra	Yes	Yes	Yes	c	c	c	Yes	c	Yes	Yes	Yes	No	No	No	
440	Rangametya	Yes	Yes	Yes	Yes	Yes	Yes	Yes	Yes	Yes	Yes	Yes	No	No	No	
441	Dhatla	Yes	a	Yes	Yes	a	a	a	a	a	a	Yes	Yes	Yes	Yes	
442	Dubra	Yes	a	Yes	a	c	c	c	c	Yes	Yes	Yes	No	No	No	
443	Kaminbedya	Yes	Yes	Yes	Yes	b	b	Yes	Yes	a	b	Yes	No	No	No	
444	Sihika	Yes	Yes	Yes	Yes	b	b	Yes	Yes	Yes	b	Yes	No	No	No	
445	Mayragarya	Yes	b	Yes	c	b	b	b	b	Yes	b	Yes	No	No	No	
446	Tulsa	Yes	a	Yes	Yes	b	b	Yes	Yes	a	a	Yes	No	No	No	
447	Sihikapahari	Yes	Yes	Yes	Yes	b	b	b	Yes	a	b	Yes	No	No	No	
448	Hatjor	Yes	Yes	Yes	Yes	Yes	Yes	Yes	Yes	Yes	Yes	Yes	No	No	No	
449	Tilna	Yes	b	c	c	b	Yes	Yes	Yes	Yes	b	Yes	No	No	No	
450	Simulberya	Yes	b	c	b	b	b	b	b	b	b	Yes	No	No	No	
451	Ethani	Yes	Yes	Yes	a	a	a	c	Yes	Yes	b	Yes	No	No	No	
452	Saluni	Yes	Yes	Yes	a	a	Yes	c	Yes	Yes	b	Yes	No	Yes	No	
453	Besara	Yes	b	Yes	b	b	b	c	Yes	Yes	Yes	Yes	No	No	No	
454	Enari	a	Yes	a	a	a	a	a	Yes	a	a	Yes	No	No	No	
455	Karrasol	a	a	Yes	a	a	a	a	Yes	a	a	Yes	No	No	No	
456	Gopalpur	Yes	Yes	Yes	Yes	Yes	Yes	Yes	Yes	Yes	Yes	Yes	No	No	No	
457	Haridihi	Yes	a	a	a	b	b	c	Yes	Yes	Yes	Yes	No	No	No	
458	Kalipur	Yes	Yes	b	b	b	Yes	Yes	a	Yes	a	Yes	No	No	No	
459	Jhunjka	Yes	Yes	Yes	Yes	Yes	Yes	Yes	Yes	Yes	Yes	Yes	No	No	No	
460	Parulia	a	Yes	Yes	Yes	b	b	c	b	a	b	Yes	No	No	No	
461	Hausibad	Yes	Yes	a	b	b	a	Yes	Yes	Yes	a	Yes	No	No	No	
462	Majhidi	a	a	a	a	b	b	c	Yes	Yes	a	Yes	No	Yes	No	
463	Kendua	Yes	a	a	Yes	a	a	c	a	a	a	Yes	No	No	No	
464	Tentul Beria	a	a	a	a	b	b	b	a	a	b	Yes	No	No	No	
465	Penchasimul	Yes	c	Yes	c	b	b	c	b	Yes	b	Yes	No	No	No	
466	Jiadoba	b	b	Yes	b	b	b	c	b	a	b	Yes	No	No	No	
467	Banjurya	a	b	a	a	b	b	c	b	a	a	Yes	No	No	No	
468	Macha Baid	a	a	Yes	a	a	a	c	a	Yes	b	Yes	No	No	No	
469	Shirpura	Yes	Yes	Yes	a	a	a	a	a	Yes	b	Yes	No	No	No	
470	Jirra Kelai	Yes	b	b	b	b	c	c	b	a	b	Yes	No	No	No	
471	Hatia Shora	Yes	Yes	b	b	b	b	c	b	Yes	b	Yes	No	No	No	
472	Jai Nagar	Yes	b	Yes	Yes	Yes	Yes	Yes	Yes	Yes	Yes	Yes	No	No	No	
473	Shushunia Jamthol	Yes	Yes	Yes	Yes	b	b	c	b	a	b	Yes	No	No	No	
474	Dumur Kundi															
475	Metela	Yes	Yes	c	c	a	a	a	a	Yes	a	Yes	Yes	Yes	Yes	
476	Phapsa	Yes	Yes	c	c	a	a	a	a	a	a	Yes	Yes	Yes	Yes	
477	Kulyara	Yes	b	c	c	b	b	b	b	Yes	b	Yes	Yes	Yes	Yes	
478	Bagdiha	Yes	a	a	b	b	b	b	Yes	Yes	a	Yes	Yes	Yes	Yes	
479	Ramnathpur	Yes	a	c	c	a	a	a	a	a	a	Yes	Yes	Yes	Yes	

Nearest Town		Land Use							
		Area under different types of land use (in hectares rounded up to one decimal place)							
Name	Distance range code i.e. a for < 5 Kms, b for 5-10 Kms and c for 10+ kms .	Forests	Area under Non-agricultural Uses	Barren and Un-cultivable land	Permanent Pastures and Other Grazing Lands	Land Under Miscellaneous Tree Crops etc.	Culturable Waste Land	Name of Village	Serial Number
102	103	104	105	106	107	108	109	2	1
BANKURA	c	0	15.1	0	0	0	0	Kalipahari	438
BANKURA	c	0	1.7	0	0	0	0	Garra	439
BANKURA	c	0	2.2	0	0	0	0	Rangametya	440
BANKURA	c	0	2.6	0	0	0	0	Dhatla	441
BANKURA	c	0	1.4	0	0	0	0	Dubra	442
BANKURA	c	0	4.8	0	0	0	0	Kaminbedya	443
BANKURA	c	0	19	0	0	0	0	Sihika	444
BANKURA	c	0	1.6	0	0	0	0	Mayragarya	445
BANKURA	c	0	3.3	0	0	0	0	Tulsa	446
BANKURA	c	0	17.4	0	0	0	0	Sihikapahari	447
BANKURA	c	0	1.2	0	0	0	0	Hatjor	448
BANKURA	c	0	8	0	0	0	0	Tilna	449
BANKURA	c	0	24.7	0	0	0	0	Simulberya	450
BANKURA	c	0	19.7	0	0	0	0	Ethani	451
BANKURA	c	0	69.4	0	0	0	0	Saluni	452
BANKURA	c	0	16.6	0	0	0	0	Besara	453
BANKURA	c	0	16.1	0	0	0	0	Enari	454
BANKURA	c	0	1.5	0	0	0	0	Karrasol	455
BANKURA	c	0	8.8	0	0	0	0	Gopalpur	456
BANKURA	c	0	9.5	0	0	0	0	Haridihi	457
BANKURA	c	0	18.5	0	0	0	0	Kalipur	458
BANKURA	c	0	139.9	0	0	0	0	Jhunjka	459
BANKURA	c	0	39.7	0	0	0	0	Parulia	460
BANKURA	c	0	99.6	0	0	0	0	Hausibad	461
BANKURA	c	0	47.8	0	0	0	0	Majhidi	462
BANKURA	c	0	72.8	0	0	0	0	Kendua	463
BANKURA	b	0	29.3	0	0	0	0	Tentul Beria	464
BANKURA	c	0	24.1	0	0	0	0	Penchasimul	465
		0	8.8	0	0	0	0	Jiadoba	466
BANKURA	c	0	31.2	0	0	0	0	Banjurya	467
BANKURA	c	0	28.4	0	0	0	0	Macha Baid	468
BANKURA	c	0	105.4	0	0	0	0	Shirpura	469
BANKURA	c	0	50.2	0	0	0	0	Jirra Kelai	470
BANKURA	c	0	2.8	0	0	0	0	Hatia Shora	471
BANKURA	c	0	47	0	0	0	0	Jai Nagar	472
BANKURA	c	0	83.4	0	0	0	0	Shushunia Jamthol	473
		0	38.2	0	0	0	0	Dumur Kundi	474
BANKURA	c	0	76.8	0	0	0	0	Metela	475
BANKURA	c	0	15.9	0	0	0	0	Phapsa	476
BANKURA	c	0	87.4	0	0	0	0	Kulyara	477
BANKURA	c	0	86.5	0	0	0	0	Bagdiha	478
BANKURA	c	0	73.8	0	0	0	0	Ramnathpur	479

Land Use												
Area under different types of land use (in hectares rounded up to one decimal place)							Area irrigated by source (in hectare).					
Serial Number	Name of Village	Fallow lands other than current fallows	Current Fallows	Net Area Sown	Total Irrigated Land Area	Total Un-irrigated Land Area	Canals (C)	Wells/Tube-wells(W/TW)	Tanks/Lakes(T/L)	Water Falls(WF)	Others(O)	
1	2	110	111	112	113	114	115	116	117	118	119	
438	Kalipahari	0	0	232	32	200	0	0	0	0	32	
439	Garra	0	0	103	13	90	0	0	0	0	13	
440	Rangametya	0	0	129	28	101	0	0	0	0	28	
441	Dhatla	0	0	213	13	200	0	0	0	0	13	
442	Dubra	0	0	114.4	14	100.4	0	0	0	0	14	
443	Kaminbedya	0	0	178	20	158	0	0	18	0	2	
444	Sihika	0	0	93	15	78	0	0	12	0	3	
445	Mayragarya	0	0	101.6	8	93.6	0	0	0	0	8	
446	Tulsa	0	0	226	26	200	0	0	0	0	26	
447	Sihikapahari	0	0	117	28	89	0	0	0	0	28	
448	Hatjor	0	0	98	8	90	0	0	0	0	8	
449	Tilna	0	0	72	2	70	0	0	0	0	2	
450	Simulberya	0	0	105.2	38.7	66.5	0	0	0	0	38.7	
451	Ethani	0	0	300	100	200	0	0	0	0	100	
452	Saluni	0	0	300.1	60	240.1	0	0	0	0	60	
453	Besara	0	0	180	0	180	0	0	0	0	0	
454	Enari	0	0	99.7	9.3	90.4	0	3	5	0	1.3	
455	Karrasol	0	0	76	6	70	0	1	0	2	3	
456	Gopalpur	0	0	100	30	70	0	0	0	0	30	
457	Haridihi	0	0	150	50	100	0	0	0	0	50	
458	Kalipur	0	0	125.7	25.7	100	0	0	0	0	25.7	
459	Jhunjka	0	0	259	202.9	56.1	1.6	18.1	0	0	183.2	
460	Parulia	0	0	101.6	47.3	54.3	8.9	1.4	16.6	0	20.4	
461	Hausibad	0	0	87.4	46.9	40.5	1.2	17	0	0	28.6	
462	Majhidi	0	0	114.9	26.3	88.7	0	1	16.6	0	8.7	
463	Kendua	0	0	139.2	109.4	29.8	0	0	12.5	0	96.9	
464	Tentul Beria	0	0	31.2	13.9	17.3	0	1	12	0	0.8	
465	Penchasimul	0	0	43.3	18.7	24.6	0	1.2	17.5	0	0	
466	Jiadoba	0	0	100	0	100	0	0	0	0	0	
467	Banjurya	0	0	43.3	12	31.3	0	1	11	0	0	
468	Macha Baid	0	0	53.8	19.2	34.6	0	1.2	10.6	0	7.4	
469	Shirpura	0	0	127.9	41.2	86.6	0	1	30.2	0	10	
470	Jirra Kelai	0	0	129.5	34.4	95.1	0	0.2	22.6	0	11.5	
471	Hatia Shora	0	0	19.8	5.8	14.1	0	0.4	1.2	4.2	0	
472	Jai Nagar	0	0	98.3	27.4	71	0	1	15	0	11.3	
473	Shushunia Jamthol	0	0	184.5	36.1	148.4	0	1.2	20.6	0	14.4	
474	Dumur Kundi	0	0	34.4	31.9	2.5	0	0.8	2	0	29	
475	Metela	0	0	158.6	111.5	47.1	0	0	0	0	111.5	
476	Phapsa	0	0	24.4	13.2	11.2	0	0.8	7.5	0	4.8	
477	Kulyara	0	0	160.3	33.2	127	0	0	17	0	16.2	
478	Bagdiha	0	0	127.5	44.6	82.9	0	1	16.4	0	27.1	
479	Ramnathpur	0	0	113.4	31.1	82.2	0	0	19.9	0	11.3	

Name of three most important commodities manufactured			Name of Village	Serial Number
First	Second	Third		
120	121	122	2	1

			Kalipahari	438
			Garra	439
			Rangametya	440
			Dhatla	441
			Dubra	442
			Kaminbedya	443
			Sihika	444
			Mayragarya	445
			Tulsa	446
			Sihikapahari	447
			Hatjor	448
			Tilna	449
			Simulberya	450
			Ethani	451
			Saluni	452
			Besara	453
			Enari	454
			Karrasol	455
			Gopalpur	456
			Haridihi	457
			Kalipur	458
			Jhunjka	459
			Parulia	460
			Hausibad	461
			Majhidi	462
			Kendua	463
			Tentul Beria	464
			Penchasimul	465
			Jiadoba	466
			Banjurya	467
			Macha Baid	468
			Shirpura	469
			Jirra Kelai	470
			Hatia Shora	471
			Jai Nagar	472
			Shushunia Jamthol	473
			Dumur Kundi	474
Belmala	Stone		Metela	475
Stone	Belmala		Phapsa	476
			Kulyara	477
			Bagdiha	478
Wood	Stone		Ramnathpur	479

Census of India 2011
Amenities and Land use

Serial Number	Name of Village	Location code no.	Total area of the village (in hectares rounded up to one decimal place)	Total population (2011 census)	Number of households (2011 census)	Number of educational amenities available in village, the distance range code viz: a for 0-5 kms, b for 5-10 kms, c for 10+ kms of nearest place where facility is available							
						Pre-Primary school (PP)	Primary school (P)	Middle school (M)	Secondary School (S)	Senior Secondary school (SS)	Degree college of arts, science & commerce (ASC)	Engineering college(EC)	Medical college (MC)
1	2	3	4	5	6	7	8	9	10	11	12	13	14
480	Hapania	326431	236.4	349	75	1	1	a	a	a	c	c	b
481	Siuli Bana	326432	143	406	70	1	1	c	a	a	c	c	c
482	Shushunia Pahar	326433	415.1	1	1	c	a	c	a	a	c	c	b
483	Gohal Danga	326434	172.1	539	111	1	1	a	a	a	c	c	b
484	Pahar Ghata	326435	92	1830	388	1	1	1	1	a	c	c	b
485	Nama Shushunia	326436	59.7	402	84	1	1	a	a	a	c	c	b
486	Shushunia	326437	83.5	635	146	5	5	3	2	1	c	c	b
487	Chhata Tala	326438	77.3	576	126	c		a	a	a	c	c	b
488	Bishkodar	326439	118.5	839	177	1	1	b	a	a	c	c	b
489	Shushunia Parasibana	326440	172.7	234	54	1	1	a	a	a	c	c	b
490	Pahar Bedia	326441	128.8	951	170	1	2	c	a	a	c	c	c
491	Nangla	326442	98.1	26	6	c	a	c	b	b	a	c	c
492	Bharatpur	326443	150.6	403	98	1	1	a	b	b	c	c	b
493	Gidhuria	326444	176.6	721	138	1	1	1	b	b	c	c	b
494	Jaljala Banshol	326445	220.5	713	165	2	2	a	b	b	c	c	b
495	Agaya	326446	169.5	753	140	2	3	a	b	b	c	c	c
496	Chamkara	326447	194.8	1132	196	1	1	a	b	b	b	c	c
497	Basulibandh	326448	201.4	225	46	b	a	a	a	b	c	c	
498	Karra	326449	38.8	445	91	1	1	1	b		c	c	c
499	Beliara	326450	186.4	741	164	1	1	1	b	b	c	c	
500	Hari Bandi	326451	153.1	311	59	1	2	a	a	a	a	c	c
501	Mirga	326452	104.5	610	121	1	2	a	a	a	b	c	c
502	Shiuligarya	326453	196	251	42	1	1	a	a	a	a	c	c
503	Sarberia	326454	94.2	166	36	1	1	a	a	a	a	c	c
504	Pathardiha	326455	271.2	1757	340	2	2	1	a	a	b	c	c
505	Mujra Kundi	326456	96.9	357	76	1	1	a	a	b	c	c	c
506	Jamdahari	326457	214.4	776	157	1	1	a	a	a	b	b	b
507	Barbakra	326458	170.2	2188	462	2	1	a	a	a	c	c	c
508	Khaira Kanali	326459	100.8	421	88	1	1	a	a	a	c	c	c
509	Lakshminarayanpur	326460	101.7	3542	706	2	2	1	1	a	a	c	c
510	Kantasol	326461	203.5	2753	594	2	2	1	1	a	a	c	c
511	Kamarkuli	326462	158.2	1734	403	2	2	1	1	1	a	c	c
512	Kuludihi	326463	146.6	107	24	b	a	b	a	b	b	c	c
513	Gurputa	326464	218.1	935	197	1	1	1	a	a	b	c	c
514	Kallaiberia	326465	129.2	755	165	1	1	a	a	a	a	c	c
515	Banagram	326466	110.6	260	55	1	1	a	a	a	a	c	c
516	Pinashgarya	326467	96.3	195	37	1	1	a	a	a	a	c	c
517	Ghoramuli	326468	191.4	1693	317	2	2		a		1		
518	Dubrajpur	326469	56.2	1059	234	1	1	1	a	a	a	c	c
519	Bamankuli	326470	63.1	2098	480	2	1	a	a	a	b	c	c
520	Mandashpara	326471	175	489	104	1	1	a	a	a	a	c	c
521	Chowghara	326472	68.8	335	71	1	1	a	a	a	a	c	c

- Village Directory

(As in 2009)

le. (If not available within the : < 5 Kms, b for 5-10 Kms and c cility is available is given).						Number of Medical Amenities available. (If not available within the village , the distance range code viz; a for < 5 Kms, b for 5-10 Kms and c for 10+ kms of nearest place where facility is available is given).						Name of Village	Serial Number					
Management institute (MI)	Polytechnic (Pt)	Vocational training school /ITI	Non-formal training centre (NFTC)	Special school for disabled (SSD)	Others (specify)	Community health centre (CHC)	Primary health centre (PHC)	Primary health sub centre (PHS)	Maternity and child welfare centre (MCW)	T.B. clinic (TBC)	Hospital-allopathic (HA)			Hospital-alternative medicine (HO)	Dispensary (D)	Veterinary hospital (VH)	Mobile health clinic (MHC)	Family welfare centre (FWC)
15	16	17	18	19	20	21	22	23	24	25	26	27	28	29	30	31	2	1
c	c	b	c	c	c	c	c	a	c	a	c	c	c	a	a	a	Hapania	480
c	c	c	c	c	c	c	c	a	a	a	c	c	c	c	a	a	Siuli Bana	481
c	c	b	c	c	c	b	b	a	a	a	a	c	c	a	b	a	Shushunia Pahar	482
c	c	b	c	c	c	b	b	a	a	a	c	c	a	b	a	a	Gohal Danga	483
c	c	b	c	c	c	b	b	a	b	a	b	b	a	c	a	a	Pahar Ghata	484
c	c	b	c	c	c	b	b	a	b	a	b	a	b	c	b	a	Nama Shushunia	485
c	c	b	c	c	c	b	b	1	b	a	b	b	b	c	b	a	Shushunia	486
c	c	b	c	c	c	b	b	a	b	a	c	c	b	c	a	a	Chhata Tala	487
c	c	b	c	c	c	c	b	b	b	b	c	c	b	c	c	c	Bishkodar	488
c	c	b	c	c	c	b	b	a	b	a	c	c	b	c	b	a	Shushunia Parasibana	489
c	c	b	c	c	c	c	b	b	b	b	c	c	b	b	c	b	Pahar Bedia	490
c	c	b	c	c	c	b	b	b	c	b	b	b	c	b	c	b	Nangla	491
c	c	b	c	c	c	c	b	b	b	b	c	c	c	c	c	b	Bharatpur	492
c	c	b	c	c	a	c	b	1	b	b	c	c	c	c	c	b	Gidhuria	493
c	c	b	c	c	c	c	c	b	b	b	c	c	c	c	c	b	Jaljala Banshol	494
c	c	b	c	c	c	b	b	b	b	b	c	c	c	c	c	b	Agaya	495
c	c	b	1	c			a	a	a	c	c	c	c	c	c	c	Chamkara	496
	c	b					a	a		c	c	c	c	c			Basulibandh	497
c	c					c	a	a	c	c	c	c	c	b	c	b	Karra	498
		b				c	a	a	a	c	c	c	c	c	c	c	Beliara	499
c	c	a	1	c		c	a	a	a	c	c	c	c	a	c	c	Hari Bandi	500
c	c	a	1	c		c	a	a	a	c	c	c	c	a	c	c	Mirga	501
c	c	a	a	c		c	a	a	a	c	c	c	c	a	c	c	Shiuligarya	502
c	c	a	a	c		c	a	a	a	c	c	c	c	a	c	c	Sarberia	503
c	c	b	1	c			a	a	a	c	c	c	c	a	c	c	Pathardiha	504
c	c	b		c		c	b	a	a	c	c	c	b	b	c	c	Mujra Kundi	505
b	c	a				b	a	b							c	c	Jamdahari	506
c	c	a	c	c		c	1	1	1	1					c	c	Barbakra	507
c	c	a	c	c		c	1								c	c	Khaira Kanali	508
c	c	a	1			c	1	1	c	c	c	c	c	a	c	c	Lakshminarayanpur	509
c	c	a	1	c		c	1	1	1	c	c	c	c	a			Kantasol	510
c	c	a	c			b	a	1	a	a	a			c		a	Kamarkuli	511
c	c	a	a	c		a	a	a	a	a	a		a	c	c	c	Kuludih	512
c	c	a	b	c		c	a	a	a	a	a	a	a	a	c	c	Gurputa	513
c	c	1	b	c		c	a	a	a	a	a		a	c	c	c	Kallaiberia	514
c	c	a	a	c		a	a	a	a	a	a			c	c	c	Banagram	515
c	c	a	a	c		b	a	a	a	a	a		a	c		a	Pinashgarya	516
																	Ghoramuli	517
c	c	a	a	c		a	a	1	a	a	a			c	c	c	Dubrajpur	518
c	c	a	a	c		b	a	a	a	a	a		a	c		c	Bamankuli	519
c	c	a	a	c		c	a	a	a	a	c		a	c	c	c	Mandashpara	520
c	c	a	a	c		b	b	a	b	b	b		a	c		b	Chowghara	521

Serial Number	Name of Village	Number of Non-Government Medical Amenities available.							Availability of drinking water - Yes / No							
		Charitable non Govt. hospital/Nursing home.	Medical practitioner with MBBS Degree	Medical practitioner with other degree	Medical practitioner with no degree	Traditional practitioner and faith healer .	Medicine Shop	Others	Tap water (Treated/Untreated)	Well water (Covered / Uncovered well)	Hand Pump	Tube wells / Bore well	Spring	River / Canal	Tank / Pond / Lake	Others
1	2	32	33	34	35	36	37	38	39	40	41	42	43	44	45	46
480	Hapania	0	0	1	1	0	0	0	No	No	Yes	Yes	No	No	Yes	No
481	Siuli Bana	150	1	1	1	1	0	0	No	No	Yes	Yes	No	No	Yes	No
482	Shushunia Pahar	0	0	1	1	0	0	0	No	No	Yes	Yes	No	No	Yes	No
483	Gohal Danga	0	1	1	1	0	1	0	No	No	Yes	Yes	No	No	Yes	No
484	Pahar Ghata	0	1	1	1	1	1	1	No	No	Yes	Yes	No	No	Yes	No
485	Nama Shushunia	0	0	1	1	1	1	0	No	No	Yes	Yes	No	No	Yes	No
486	Shushunia	0	1	1	1	1	1	0	No	No	Yes	Yes	No	No	Yes	No
487	Chhata Tala	0	0	1	1	0	0	0	No	No	Yes	Yes	No	No	Yes	No
488	Bishkodar	0	0	1	1	0	0	0	No	No	Yes	Yes	No	No	Yes	No
489	Shushunia Parasibana	0	0	1	1	0	0	0	No	No	Yes	Yes	No	No	Yes	No
490	Pahar Bedia	0	0	0	1	0	0	0	No	No	Yes	Yes	No	No	Yes	No
491	Nangla	0	0	0	0	0	0	0	No	No	Yes	Yes	No	No	Yes	No
492	Bharatpur	0	0	1	1	0	0	0	No	No	Yes	Yes	No	No	Yes	No
493	Gidhuria	0	0	1	1	0	0	0	No	No	Yes	Yes	No	No	Yes	No
494	Jaljala Banshol	0	0	0	1	0	0	0	No	No	Yes	Yes	No	No	Yes	No
495	Agaya	0	0	1	1	0	0	0	No	No	Yes	Yes	No	No	Yes	No
496	Chamkara	0	0	0	1	0	0	0	Yes	Yes	No	Yes	No	Yes	Yes	No
497	Basulibandh	0	0	0	1	0	0	0	Yes	Yes	No	Yes	No	Yes	Yes	No
498	Karra	0	0	0	1	0	0	0	Yes	Yes	No	Yes	No	No	Yes	No
499	Beliara	0	0	0	2	0	0	0	Yes	Yes	No	Yes	No	Yes	Yes	No
500	Hari Bandi	0	0	0	0	0	0	0	Yes	Yes	No	Yes	No	No	Yes	No
501	Mirga	0	0	0	0	0	0	0	Yes	Yes	No	Yes	No	No	Yes	No
502	Shiuligarya	0	0	0	0	0	0	0	Yes	Yes	No	Yes	No	No	Yes	No
503	Sarberia	0	0	0	0	0	0	0	Yes	Yes	No	Yes	No	No	Yes	No
504	Pathardiha	0	0	0	0	0	0	0	No	No	No	No	No	No	No	No
505	Mujra Kundi	0	0	0	1	0	0	0	No	Yes	No	Yes	No	No	Yes	No
506	Jamdahari	0	0	0	0	0	0	0	No	Yes	No	Yes	No	No	Yes	No
507	Barbakra	0	0	0	0	0	1	0	No	Yes	No	Yes	No	No	Yes	No
508	Khaira Kanali	0	0	0	0	0	0	0	No	Yes	No	Yes	No	No	Yes	No
509	Lakshminarayanpur	1	0	0	0	0	1	0	Yes	Yes	No	Yes	No	No	Yes	No
510	Kantasol	0	1	0	0	0	4	0	Yes	Yes	No	Yes	No	No	Yes	No
511	Kamarkuli	0	0	2	0	0	3	0	Yes	Yes	No	Yes	No	No	Yes	No
512	Kuludihi	0	0	0	0	0	0	0	No	Yes	No	No	No	No	No	Yes
513	Gurputa	0	0	0	0	0	0	0	No	Yes	Yes	No	No	Yes	Yes	No
514	Kallaiberia	0	0	0	0	0	0	0	Yes	Yes	Yes	No	No	No	Yes	No
515	Banagram	0	0	0	0	0	0	0	Yes	Yes	No	Yes	No	No	Yes	No
516	Pinashgarya	0	0	0	0	0	0	0	Yes	Yes	No	Yes	No	No	Yes	No
517	Ghoramuli	0	0	0	0	0	0	0	Yes	Yes	No	Yes	No	Yes	Yes	No
518	Dubrajpur	0	0	0	0	0	0	0	Yes	Yes	No	Yes	No	No	Yes	No
519	Bamankuli	0	0	0	0	0	1	0	Yes	Yes	No	Yes	No	No	Yes	No
520	Mandashpara	0	0	0	0	0	0	0	Yes	Yes	Yes	No	No	No	Yes	No
521	Chowghara	0	0	0	0	0	0	0	No	Yes	No	Yes	No	No	Yes	No

Availability of toilet & others Yes / No				Communication and transport facilities (If amenities available code -Yes is given except for Village Pin Code ,If not available within the village , the distance range code viz; a for < 5 Kms, b for 5-10 Kms and c for 10+ kms of nearest place where facility is available is given).								
Community toilet including bath.	Community toilet excluding bath.	Rural sanitary mart or sanitary hardware outlet available near the village.	Community bio-gas or recycle of waste for productive use.	Post office(PO)	Sub post office (SPO)	Post & Telegraph office (P&TO)	Village Pin Code	Telephones (Land lines)	Public call office (PCO)	Mobile phone coverage	Name of Village	Serial Number
47	48	49	50	51	52	53	54	55	56	57	2	1
No	No	No	No	a	c	c	722182	Yes	a	Yes	Hapania	480
No	No	No	No	a	c	c	722137	a	a	Yes	Siuli Bana	481
No	No	No	No	a	b	b	722182	a	a	a	Shushunia Pahar	482
No	No	No	No	a	b	c	722132	Yes	Yes	Yes	Gohal Danga	483
No	No	No	No	Yes	b	c	722182	Yes	Yes	Yes	Pahar Ghata	484
No	No	No	No	a	b	c	722132	a	Yes	Yes	Nama Shushunia	485
No	No	No	No	Yes	b	c	722182	Yes	Yes	Yes	Shushunia	486
No	No	No	No	a	b	c	722132	Yes	Yes	Yes	Chhata Tala	487
No	No	No	No	a	a	a	722182	b	b	c	Bishkodar	488
No	No	No	No	a	b	c	722182	Yes	Yes	Yes	Shushunia Parasibana	489
No	No	No	No	a	b	c	722132	a	b	Yes	Pahar Bedia	490
No	No	No	No	b	b	b	722182	c	b	b	Nangla	491
No	No	No	No	b	c	c	722182	b	b	Yes	Bharatpur	492
No	No	No	No	b	c	c	722133	c	c	Yes	Gidhuria	493
No	No	No	No	b	c	c	722133	c	b	Yes	Jaljalía Banshol	494
No	No	No	No	b	c	c	722182	c	c	c	Agaya	495
No	No	No	No	b	a	b	722132	a	a	Yes	Chamkara	496
No	No	No	No	a	b	b	722132	a	a	Yes	Basulibandh	497
No	No	No	No	Yes	a	b	722132	a	a	Yes	Karra	498
No	No	No	No	a	b	b	722132	a	a	Yes	Beliara	499
No	No	No	No	a	a	a	722132	a	a	Yes	Hari Bandi	500
No	No	No	Yes	a	a	a	722132	Yes	a	Yes	Mirga	501
No	No	No	Yes	a	a	a	722132	Yes	a	Yes	Shiuligarya	502
No	No	No	No	a	a	a	722132	Yes	Yes	Yes	Sarberia	503
No	No	No	No	a	a	a	722132	a	a	Yes	Pathardiha	504
No	No	No	No	a	a	a	722132	a	a	Yes	Mujra Kundi	505
No	No	No	No	a	a	a	722132	a	a	Yes	Jamdahari	506
No	No	No	No	a	a	a	722132	Yes	Yes	Yes	Barbakra	507
No	No	No	No	a	a	a	722132	Yes	a	Yes	Khaira Kanali	508
No	No	No	No	Yes		b	722132	Yes	Yes	Yes	Lakshminarayanpur	509
No	No	No	No	a	a	b	722132	Yes	Yes	Yes	Kantasol	510
No	No	Yes	No	a	a	c	722132	Yes	Yes	Yes	Kamarkuli	511
No	No	No	No	a	a	a	722132	a	b	Yes	Kuludihi	512
No	No	No	No	a	a	c	722132	Yes	a	Yes	Gurputa	513
No	No	No	No	a	a	c	722132	Yes	a	Yes	Kallaiberia	514
No	No	No	No	a	a	c		b	a	Yes	Banagram	515
No	No	No	No	a	a	c	722132	a	a	Yes	Pinashgarya	516
No	No	No	No	a	a	c	722132	Yes	a	Yes	Ghoramuli	517
No	No	No	No	a	Yes	c	722132	Yes	Yes	Yes	Dubrajpur	518
No	No	No	No	a	a	c	722132	Yes	Yes	Yes	Bamankuli	519
No	No	No	No	a	a	c	722132	a	a	Yes	Mandashpara	520
No	No	No	No	a	a	c	722132	b	a	Yes	Chowghara	521

Communication and transport facilities (If amenities available code -Yes is given except for Village Pin Code ,If not available within the village , the distance range code viz; a for < 5 Kms, b for 5-10 Kms and c for 10+ kms of nearest place where facility is available is given).													Village connected to highway (If amenities available code viz; a for < 5 Kms, b for 5-10 Kms and c for 10+ kms of nearest place where facility is available is given).				
Serial Number	Name of Village	Internet cafes/ Common service centre (CSC)	Private courier facility	Bus service (Public & Private)	Railway stations	Auto/Modified Autos	Taxis and Vans	Tractors	Cycle-pulled rickshaws(Manual & Machine driven)	Carts driven by animals	Sea /River ferry service	Connected to national highway(NH)	Connected to state highway(SH)	Connected to major district road (MDR)	Connected to others district road	Pucca roads	
1	2	58	59	60	61	62	63	64	65	66	67	68	69	70	71	72	
480	Hapania	c	c	Yes	c	Yes	a	a	a	a	c	c	c	c	Yes	Yes	
481	Siuli Bana	c	c	a	c	a	a	a	a	c	c	c	c	c	a	a	
482	Shushunia Pahar	b	b	Yes	b	a	a	a	a	a	c	c	c	c	Yes	Yes	
483	Gohal Danga	b	b	Yes	b	Yes	Yes	Yes	Yes	c	c				a		
484	Pahar Ghata	c	b	Yes	b	Yes	Yes	Yes	Yes	c	c	c	c		Yes	Yes	
485	Nama Shushunia	b	b	Yes	b	b	a	a	a	c	c	c	c	c	Yes	Yes	
486	Shushunia	b	c	Yes	b	b	Yes	Yes	Yes	c	c	c	c		Yes	Yes	
487	Chhata Tala	c	c	Yes	b	a	Yes	Yes	Yes	c	c	c	c		Yes	Yes	
488	Bishkodar	c	c	b	c	c	a	a	Yes	Yes	c	c	c	b	a	b	
489	Shushunia Parasibana	c	c	Yes	b	Yes	Yes	Yes	Yes	c	c	c	c	a	Yes	Yes	
490	Pahar Bedia	c	c	a	b	b	b	b	b	c	c	c	c	a	a	a	
491	Nangla	c	c	b	b	c	b	b	b	b	c	c	c	b	b	b	
492	Bharatpur	c	c	a	b	b	b	b	b	b	c	c	c	c	a	a	
493	Gidhuria	c	c	a	b	b	a	b	b	b	c	c	c	c	c	Yes	
494	Jaljala Banshol	c	c	b	b	b	c	b	b	b	c	c	c	c	b	b	
495	Agaya	c	c	b	b	b	c	c	b	b	c	c	c	c	c	Yes	
496	Chamkara	b	b	b	b	Yes	Yes	Yes	Yes	Yes	c	c	b	b	b	a	
497	Basulibandh	b	b	b	b	Yes	Yes	Yes	Yes	Yes	c	c	b	b		a	
498	Karra	b	b	a	b	Yes	Yes	Yes	Yes	Yes	c	c	b	c	c	a	
499	Beliara	b	b	Yes	b	Yes	Yes	Yes	Yes	Yes	c	c	b	b	b	a	
500	Hari Bandi	a	a	a	a	Yes	Yes	Yes	Yes	Yes	c	c	a	a	a	a	
501	Mirga	a	a	Yes	a	Yes	Yes	Yes	Yes	Yes	c	c	a	a	a	a	
502	Shiuligarya	a	a	a	a	Yes	Yes	Yes	Yes	Yes	c	c	a	a	a	a	
503	Sarberia	a	a	Yes	a	Yes	Yes	Yes	Yes	Yes	c					a	
504	Pathardiha	a	a	a	a	Yes	Yes	Yes	Yes	Yes	c	c	a	a	a	a	
505	Mujra Kundi	a	a	a	a	a	Yes	Yes	Yes	Yes	c	c	a	a	a	a	
506	Jamdahari	a	a	a	a	a	Yes	Yes	Yes	Yes	c	c	a	a	a	Yes	
507	Barbakra	a	a	Yes	a	Yes	Yes	Yes	Yes	Yes	c				Yes	Yes	
508	Khaira Kanali	a	a	Yes	a	a	Yes	Yes	Yes	Yes	c	c			Yes	Yes	
509	Lakshminarayanpur	Yes	Yes	Yes	a	Yes	Yes	Yes	Yes	Yes	c	c			Yes	Yes	
510	Kantasol	a	Yes	Yes	Yes	Yes	Yes	Yes	Yes	Yes	c	c			Yes	Yes	
511	Kamarkuli		Yes	Yes	a	c	Yes	Yes	Yes	Yes	c		c		Yes	Yes	
512	Kuludihi	b	b	a	a	b	Yes	b	a	Yes	c				a		
513	Gurputa	a	a	Yes	a	a	Yes	Yes	Yes	c	c				Yes	a	
514	Kallaiberia	a	a	Yes	a	a	Yes	a	Yes	Yes	c	c			Yes	a	
515	Banagram	a	a	a	a	a	a	Yes	Yes	Yes	c					Yes	
516	Pinashgarya	b	a	Yes	a	b	a	b	a	Yes	c	c			a		
517	Ghoramuli	a	a	Yes	a	b	Yes	Yes	Yes	Yes	c				Yes	Yes	
518	Dubrajpur	a	Yes	Yes	a	a	a	Yes	Yes	Yes	c				a	Yes	
519	Bamankuli	a	Yes	Yes	a	b	Yes	Yes	Yes	Yes	c	c			Yes	Yes	
520	Mandashpara	a	a	a	a	a	Yes	a	Yes	Yes	c	c		a	a	a	
521	Chowghara	a	a	Yes	a	a	a	Yes	Yes	Yes	c	c			Yes	Yes	

ys,village roads, banks & credit societies
:-Yes is given, If not available within the
code viz; a for <5 Kms, b for 5-10 Kms
place where facility is available is given).

Availability of miscellaneous facilities (If amenities available code -Yes is given, If not
available within the village , the distance range code viz; a for < 5 Kms, b for 5-10 Kms
and c for 10+ kms of nearest place where facility is available is given).

73	74	75	76	77	78	79	80	81	82	83	84	85	86	87	Name of Village	Serial Number
Yes	Yes	c	a	c	c	Yes	Yes	c	b	c	c	Yes	Yes		Hapania	480
Yes	Yes		a	c	c	Yes	a	c	b	c	c	Yes	Yes		Siuli Bana	481
Yes	Yes		a	c	c	Yes	a	c	a	b	b	a	a		Shushunia Pahar	482
a			a	c	c	Yes	a	c	b	c	b	Yes	Yes		Gohal Danga	483
Yes	Yes	Yes	Yes	c	Yes	Yes	Yes	Yes	Yes	c	b	Yes	b		Pahar Ghata	484
Yes	Yes	c	a	c	c	Yes	a	c	a	c	b	Yes	Yes		Nama Shushunia	485
Yes	Yes	c	c	Yes	c	Yes	Yes	Yes	c	c	b	Yes	Yes		Shushunia	486
Yes	Yes	c	Yes	c	c	Yes	a	Yes	Yes	c	b	Yes	Yes		Chhata Tala	487
Yes	Yes	b	c	a	c	c	Yes	Yes	c	c	c	b	Yes	Yes	Bishkodar	488
Yes	Yes	c	a	c	c	Yes	a	c	a	b	b	Yes	Yes		Shushunia Parasibana	489
Yes	Yes		b	c	c	Yes	a	c	Yes	Yes	b	Yes	Yes		Pahar Bedia	490
Yes	Yes	c	b	c	c	Yes	a	c	b	c	b	a	Yes		Nangla	491
Yes	Yes	c	c	b	c	c	Yes	a	c	b	c	b	Yes	Yes	Bharatpur	492
Yes	Yes	c	b	c	c	Yes	Yes	c	b	b	b	Yes	Yes		Gidhuria	493
Yes	Yes	c	b	c	c	Yes	a	c	c	c	b	Yes	Yes		Jaljalja Banshol	494
Yes	c	Yes	c	b	c	c	Yes	Yes	c	b	b	b	Yes	Yes	Agaya	495
Yes	Yes		Yes	b	c	c	Yes	a	c	b	c	Yes	c	Yes	Chamkara	496
Yes			Yes	b	c	c	Yes	Yes	c	Yes	Yes	Yes	Yes	Yes	Basulibandh	497
Yes	Yes	Yes	Yes	b	c	c	Yes	Yes	Yes	Yes	a	Yes	c	Yes	Karra	498
a	Yes		Yes	b	c	c	Yes	Yes	c	c	c	Yes	Yes	Yes	Beliara	499
Yes	Yes		Yes	a	c	c	Yes	a	c	c	c	Yes	Yes	Yes	Hari Bandi	500
Yes	Yes		Yes	a	c	c	Yes	a	c	c	c	Yes	c	Yes	Mirga	501
Yes	Yes		Yes	a	c	c	Yes	Yes	c	Yes	Yes	Yes	Yes	Yes	Shiuligarya	502
Yes	Yes		Yes	a	c	c	Yes	Yes	c	c	c	Yes	Yes	Yes	Sarberia	503
Yes	Yes		Yes		c	Yes	Yes	c	Yes	Yes	Yes	Yes	Yes	Yes	Pathardiha	504
Yes			Yes	a	c	c	Yes	Yes	c	Yes	Yes	Yes	Yes	Yes	Mujra Kundi	505
Yes	Yes		Yes	a	c	c	Yes	a	c	a	b	Yes	Yes	Yes	Jamdahari	506
Yes	Yes		Yes	a	a	c	Yes	Yes	Yes	c	Yes	Yes	Yes	Yes	Barbakra	507
a	Yes		Yes	a	c	c	Yes	a	Yes	c	Yes	Yes	Yes	Yes	Khaira Kanali	508
Yes	Yes		Yes	Yes	c	c	Yes	Yes	c	Yes	Yes	Yes	c	Yes	Lakshminarayanpur	509
Yes	Yes	c	Yes	Yes	c	Yes	Yes	Yes	b	c	Yes	c	Yes	Yes	Kantasol	510
Yes			Yes	a	c	c	Yes	Yes	Yes	c	c	a	Yes	Yes	Kamarkuli	511
Yes			a	c	c	Yes	Yes	c	Yes	Yes	Yes	Yes	Yes	Yes	Kuludihi	512
Yes			a	c	c	Yes	Yes	c	Yes	Yes	Yes	Yes	Yes	Yes	Gurputa	513
Yes			b	c	c	Yes	a	c	c	c	a	Yes	Yes	Yes	Kallaiberia	514
Yes		Yes	a	c	c	Yes	a	c	c	c	a	a	Yes	Yes	Banagram	515
Yes			a	c	c	Yes	a	c	c	c	a	Yes	Yes	Yes	Pinashgarya	516
Yes			Yes	a	c	c	Yes	Yes	c	c	Yes	a	Yes	Yes	Ghoramuli	517
Yes			Yes	a	c	c	Yes	a	c	c	c	Yes	Yes	Yes	Dubrajpur	518
Yes			Yes	Yes	c	c	Yes	a	c	c	c	a	Yes	Yes	Bamankuli	519
Yes			a	c	c	a	a	c	c	c	a	Yes	a		Mandashpara	520
Yes			a	c	c	Yes	a	c	c	c	a	Yes	Yes		Chowghara	521

Availability of miscellaneous facilities (If amenities available code -Yes is given, If not available within the village , the distance range code viz; a for < 5 Kms, b for 5-10 Kms and c for 10+ kms of nearest place where facility is available is given).													Availability of electricity (Yes/No)			
Serial Number	Name of Village	ASHA (Accredited Social Health Activist)	Community centre with/without TV	Sports Field,	Sports Club / Recreation Centre	Cinema / Video Hall	Public Library	Public Reading Room	Newspaper Supply	Assembly Polling station	Birth & Death Registration Office	Power Supply for Domestic Use (ED)	Power Supply for Agricultural Use (EAG)	Power Supply for Commercial Use (EC)	Power Supply for All Uses (EA)	
1	2	88	89	90	91	92	93	94	95	96	97	98	99	100	101	
480	Hapania	Yes	Yes	c	c	a	a	a	a	Yes	a	Yes	Yes	Yes	Yes	
481	Siuli Bana	Yes	a	c	c	a	a	a	a	a	a	Yes	Yes	Yes	Yes	
482	Shushunia Pahar	a	a	b	b	a	a	a	a	a	a	Yes	Yes	Yes	Yes	
483	Gohal Danga	Yes	Yes	b	a	a	a	a	Yes	a	a	Yes	Yes	Yes	Yes	
484	Pahar Ghata	Yes	Yes	Yes	Yes	Yes	Yes	Yes	Yes	Yes	a	Yes	Yes	Yes	Yes	
485	Nama Shushunia	Yes	Yes	b	Yes	Yes	a	a	Yes	Yes	a	Yes	Yes	Yes	Yes	
486	Shushunia	Yes	Yes	b	b	Yes	Yes	Yes	Yes	Yes	a	Yes	Yes	Yes	Yes	
487	Chhata Tala	Yes	Yes	b	Yes	Yes	Yes	Yes	Yes	Yes	a	Yes	Yes	Yes	Yes	
488	Bishkodar	Yes	Yes	c	b	a	a	a	a	a	a	Yes	Yes	Yes	Yes	
489	Shushunia Parasibana	Yes	Yes	b	b	Yes	a	a	a	Yes	a	Yes	Yes	Yes	Yes	
490	Pahar Bedia	Yes	Yes	Yes	Yes	Yes	Yes	Yes	Yes	Yes	Yes	Yes	Yes	Yes	Yes	
491	Nangla	a	b	b	b	b	b	b	b	a	b	Yes	Yes	Yes	Yes	
492	Bharatpur	Yes	c	c	c	c	b	b	b	a	b	Yes	Yes	Yes	Yes	
493	Gidhuria	Yes	Yes	b	b	b	b	b	b	Yes	b	Yes	Yes	Yes	Yes	
494	Jaljala Banshol	Yes	c	c	b	b	b	b	b	a	b	Yes	Yes	Yes	Yes	
495	Agaya	Yes	Yes	b	b	b	b	b	b	Yes	b	Yes	Yes	Yes	Yes	
496	Chamkara	Yes	Yes	Yes	Yes	b	b	b	Yes	Yes	b	Yes	Yes	Yes	Yes	
497	Basulibandh	Yes	Yes	Yes	Yes	Yes	Yes	Yes	Yes	Yes	Yes	Yes	No	Yes	No	
498	Karra	Yes	Yes	Yes	Yes	Yes	Yes	Yes	Yes	Yes	Yes	Yes	No	Yes	No	
499	Beliara	Yes	Yes	Yes	Yes	b	b	b	Yes	Yes	a	Yes	Yes	Yes	Yes	
500	Hari Bandi	Yes	Yes	Yes	Yes	Yes	Yes	Yes	Yes	Yes	Yes	Yes	No	No	No	
501	Mirga	Yes	Yes	Yes	Yes	a	a	a	Yes	Yes	Yes	Yes	No	Yes	No	
502	Shiuligarya	Yes	Yes	Yes	Yes	Yes	Yes	Yes	Yes	Yes	Yes	Yes	No	Yes	No	
503	Sarberia	Yes	Yes	Yes	Yes	a	Yes	a	Yes	Yes	a	Yes	No	Yes	No	
504	Pathardiha	Yes	Yes	Yes	Yes	Yes	Yes	Yes	Yes	Yes	Yes	Yes	No	No	No	
505	Mujra Kundi	Yes	Yes	Yes	Yes	c	Yes	Yes	Yes	a	a	Yes	No	No	No	
506	Jamdahari	Yes	Yes	Yes	b	c	c	c	Yes	Yes	a	Yes	No	Yes	No	
507	Barbakra	Yes	Yes	Yes	Yes	Yes	Yes	c	Yes	Yes	Yes	Yes	No	Yes	No	
508	Khaira Kanali	Yes	Yes	Yes	Yes	Yes	Yes	Yes	Yes	a	a	Yes	Yes	Yes	Yes	
509	Lakshminarayanpur	Yes	Yes	Yes	Yes	Yes	Yes	Yes	Yes	Yes	Yes	Yes	No	Yes	No	
510	Kantasol	Yes	Yes	Yes	Yes	a	a	a	Yes	Yes	a	Yes	Yes	Yes	Yes	
511	Kamarkuli	Yes	Yes	Yes	c	Yes	a	Yes	Yes	Yes	a	Yes	No	Yes	No	
512	Kuludihi	Yes	Yes	Yes	Yes	Yes	Yes	Yes	Yes	Yes	Yes	Yes	No	No	No	
513	Gurputa	Yes	Yes	Yes	c	a	a	c	a	a	a	Yes	No	Yes	No	
514	Kallaiberia	Yes	Yes	Yes	Yes	Yes	Yes	Yes	Yes	Yes	Yes	Yes	No	No	No	
515	Banagram	Yes	Yes	Yes	Yes	a	a	Yes	a	a	a	Yes	No	No	No	
516	Pinashgarya	Yes	Yes	Yes	Yes	Yes	Yes	Yes	Yes	Yes	Yes	Yes	No	No	No	
517	Ghoramuli	Yes	Yes	Yes	c	a	a	Yes	Yes	Yes	a	Yes	No	No	No	
518	Dubrajpur	Yes	Yes	Yes	c	Yes	Yes	Yes	Yes	Yes	Yes	Yes	No	Yes	No	
519	Bamankuli	Yes	Yes	Yes	Yes	Yes	Yes	Yes	Yes	Yes	a	Yes	No	Yes	No	
520	Mandashpara	a	c	Yes	c	a	a	b	Yes	a	a	Yes	No	No	No	
521	Chowghara	Yes	Yes	Yes	Yes	Yes	Yes	Yes	Yes	a	a	Yes	No	No	No	

Nearest Town		Land Use							
		Area under different types of land use (in hectares rounded up to one decimal place)							
Name	Distance range code i.e. a for < 5 Kms, b for 5-10 Kms and c for 10+ kms .	Forests	Area under Non-agricultural Uses	Barren and Un-cultivable land	Permanent Pastures and Other Grazing Lands	Land Under Miscellaneous Tree Crops etc.	Culturable Waste Land	Name of Village	Serial Number
102	103	104	105	106	107	108	109	2	1
BANKURA	c	0	98.8	0	0	0	0	Hapania	480
BANKURA	c	0	71.8	0	0	0	0	Siuli Bana	481
BANKURA	c	412.8	2.3	0	0	0	0	Shushunia Pahar	482
BANKURA	c	0	49	0	0	0	0	Gohal Danga	483
BANKURA	c	0	33.3	0	0	0	0	Pahar Ghata	484
BANKURA	c	0	22.5	0	0	0	0	Nama Shushunia	485
BANKURA	c	0	31.4	0	0	0	0	Shushunia	486
BANKURA	c	0	39.7	0	0	0	0	Chhata Tala	487
BANKURA	c	0	60.6	0	0	0	0	Bishkodar	488
BANKURA	c	0	52.7	0	0	0	0	Shushunia Parasibana	489
BANKURA	c	0	39.2	0	0	0	0	Pahar Bedia	490
BANKURA	c	0	40.6	0	0	0	0	Nangla	491
BANKURA	c	0	67.7	0	0	0	0	Bharatpur	492
BANKURA	c	0	55.6	0	0	0	0	Gidhuria	493
BANKURA	c	0	55.6	0	0	0	0	Jaljala Banshol	494
BANKURA	c	0	41.2	0	0	0	0	Agaya	495
BANKURA	c	0	71.4	0	0	0	0	Chamkara	496
BANKURA	c	0	92.4	0	0	0	0	Basulibandh	497
BANKURA	c	0	3.6	0	0	0	0	Karra	498
BANKURA	c	0	72.7	0	0	0	0	Beliara	499
BANKURA	c	0	66.4	0	0	0	0	Hari Bandi	500
BANKURA	c	0	42	0	0	0	0	Mirga	501
BANKURA	c	142.8	17.6	0	0	0	0	Shiuligarya	502
BANKURA	c	0	34.7	0	0	0	0	Sarberia	503
BANKURA	c	78.9	74.1	0	0	0	0	Pathardiha	504
BANKURA	c	40.9	16.8	0	0	0	0	Mujra Kundi	505
BANKURA	c	100	31.4	0	0	0	0	Jamdahari	506
BANKURA	c	29.7	63.2	0	0	0	0	Barbakra	507
BANKURA	c	0	42.9	0	0	0	0	Khaira Kanali	508
BANKURA	c	0	46.3	0	0	0	0	Lakshminarayanpur	509
BANKURA	c	0	92.2	0	0	0	0	Kantasol	510
BANKURA	c	0	46.1	0	0	0	0	Kamarkuli	511
KAMARKULI	a	0	46.2	0	0	0	0	Kuludih	512
KAMARKULI	a	0	53.3	0	0	0	0	Gurputa	513
KAMARKULI	a	0	52.4	0	0	0	0	Kallaiberia	514
KAMARKULI	a	0	45.9	0	0	0	0	Banagram	515
KAMARKULI	a	0	33.2	0	0	0	0	Pinashgarya	516
KAMARKULI	a	0	64.7	0	0	0	0	Ghoramuli	517
KAMARKULI	a	0	16.9	0	0	0	0	Dubrajpur	518
KAMARKULI		0	15.8	0	0	0	0	Bamankuli	519
KAMARKULI	a	0	55.2	0	0	0	0	Mandashpara	520
KAMARKULI	a	0	19.6	0	0	0	0	Chowghara	521

Land Use												
Area under different types of land use (in hectares rounded up to one decimal place)							Area irrigated by source (in hectare).					
Serial Number	Name of Village	Fallow lands other than current fallows	Current Fallows	Net Area Sown	Total Irrigated Land Area	Total Un-irrigated Land Area	Canals (C)	Wells/Tube-wells(W/TW)	Tanks/Lakes(T/L)	Water Falls(WF)	Others(O)	
1	2	110	111	112	113	114	115	116	117	118	119	
480	Hapania	0	0	137.6	34.4	103.2	0	1	23.4	0	10	
481	Siuli Bana	0	0	71.2	19.5	51.7	0	0	13	0	6.5	
482	Shushunia Pahar	0	0	0	0	0	0	0	0	0	0	
483	Gohal Danga	0	0	123	23	100	0	0	15.5	0	7.5	
484	Pahar Ghata	0	0	58.7	21.2	37.4	0	1.8	19.4	0	0	
485	Nama Shushunia	0	0	37.2	8.8	28.4	0	0.8	8	0	0	
486	Shushunia	0	0	52	18.9	33.2	0	0	11	0	7.8	
487	Chhata Tala	0	0	37.6	12.8	24.8	0	0	8.1	0	4.7	
488	Bishkodar	0	0	57.9	19.3	38.5	0	1.8	9.1	0	8.4	
489	Shushunia Parasibana	0	0	120	20	100	0	0	0	0	20	
490	Pahar Bedia	0	0	89.6	15.6	74	0	1	14.6	0	0	
491	Nangla	0	0	57.5	12.8	44.7	0	0.8	12	0	0	
492	Bharatpur	0	0	83	15.9	67.1	0	0.8	15.1	0	0	
493	Gidhuria	0	0	121	18.1	102.9	0	0.8	17.3	0	0	
494	Jaljala Banshol	0	0	164.9	46.8	118.1	0	18	21.5	0	7.3	
495	Agaya	0	0	128.3	28.1	100.2	0	1	21.1	0	6	
496	Chamkara	0	0	123.4	21.9	101.6	0	4	16	0	1.8	
497	Basulibandh	0	0	109.1	24.6	84.6	0	0	16	0	8.5	
498	Karra	0	0	35.2	14.9	20.3	0	0	13.7	0	1.2	
499	Beliara	0	0	113.7	33.1	80.6	0	0	16.6	0	16.6	
500	Hari Bandi	0	0	86.6	14.8	71.8	0	0.8	14	0	0	
501	Mirga	0	0	62.5	10.3	52.2	0	0.8	9.5	0	0	
502	Shiuligarya	0	0	35.6	7.8	27.8	0	1.8	6	0	0	
503	Sarberia	0	0	59.5	18.9	40.7	0	0.8	18	0	0	
504	Pathardiha	0	0	118.2	23.9	94.3	0	0.8	23	0	0	
505	Mujra Kundi	0	0	39.2	11.9	27.4	0	1.8	10.1	0	0	
506	Jamdahari	0	0	83	23.2	59.8	0	14.2	9	0	0	
507	Barbakra	0	0	77.3	10.8	66.5	0	1.8	9	0	0	
508	Khaira Kanali	0	0	57.9	10.8	47.1	0	3.8	7	0	0	
509	Lakshminarayanpur	0	0	55.4	10.8	44.6	0	0.8	10	0	0	
510	Kantasol	0	0	111.3	67.4	43.9	0	11	11	0	45.3	
511	Kamarkuli	0	0	112.1	18.7	93.4	0	1.6	17.1	0	0	
512	Kuludihi	0	0	100.4	21.9	78.5	0	0.8	21	0	0	
513	Gurputa	0	0	164.8	21.8	143	0	15.8	6	0	0	
514	Kallaiberia	0	0	76.9	13.9	63	0	13.9	0	0	0	
515	Banagram	0	0	64.8	14.8	49.9	0	14.8	0	0	0	
516	Pinashgarya	0	0	63.1	10.2	52.9	0	0.8	9.4	0	0	
517	Ghoramuli	0	0	126.7	29.4	97.3	0	11.3	18.1	0	0	
518	Dubrajpur	0	0	39.3	10.6	28.7	0	10.6	0	0	0	
519	Bamankuli	0	0	47.4	13.4	33.9	0	0.8	12.6	0	0	
520	Mandashpara	0	0	119.8	27	92.8	0	10.8	16.2	0	0	
521	Chowghara	0	0	49.2	20.3	29	0	20.3	0	0	0	

Name of three most important commodities manufactured			Name of Village	Serial Number
First	Second	Third		
120	121	122	2	1

			Hapania	480
Stone	Salpata		Siuli Bana	481
			Shushunia Pahar	482
Stone	Belmala		Gohal Danga	483
Stone	Belmala		Pahar Ghata	484
			Nama Shushunia	485
			Shushunia	486
Stone	Belmala		Chhata Tala	487
			Bishkodar	488
			Shushunia Parasibana	489
			Pahar Bedia	490
			Nangla	491
			Bharatpur	492
			Gidhuria	493
			Jaljala Banshol	494
Belmala			Agaya	495
			Chamkara	496
			Basulibandh	497
			Karra	498
			Beliara	499
			Hari Bandi	500
			Mirga	501
			Shiuligarya	502
			Sarberia	503
			Pathardiha	504
			Mujra Kundi	505
			Jamdahari	506
			Barbakra	507
			Khaira Kanali	508
			Lakshminarayanpur	509
			Kantasol	510
			Kamarkuli	511
			Kuludihi	512
			Gurputa	513
			Kallaiberia	514
			Banagram	515
			Pinashgarya	516
			Ghoramuli	517
			Dubrajpur	518
			Bamankuli	519
			Mandashpara	520
			Chowghara	521

Census of India 2011
Amenities and Land use

Serial Number	Name of Village	Location code no.	Total area of the village (in hectares rounded up to one decimal place)	Total population (2011 census)	Number of households (2011 census)	Number of educational amenities available in the village, the distance range code viz: a for 0-5 kms, b for 5-10 kms, c for 10+ kms of nearest place where facility is available							
						Pre-Primary school (PP)	Primary school (P)	Middle school (M)	Secondary School (S)	Senior Secondary school (SS)	Degree college of arts, science & commerce (ASC)	Engineering college(EC)	Medical college (MC)
1	2	3	4	5	6	7	8	9	10	11	12	13	14
522	Panchpukhuria	326473	152.2	375	85	1	1	a	a	a	a	c	c
523	Janarddanpur	326474	137.6	30	7	b	a	a	b	b	b	c	c
524	Jhagrapur	326475	84.5	1102	233	1	1	1	b	b	a	c	c
525	Bhalai Diha	326476	174.9	757	166	2	2	1	a	a	c	c	c
526	Brajmohanpur	326477	47.5	95	22	a	a		a	a	c	c	c
527	Dhengkend	326478	43	277	55	1	1		a	a	c	c	c
528	Ghar Mora	326479	98.2	808	191	a	a		a	a	c	c	c
529	Musibdihi	326480	116.7	401	85	1	1		a	a	c	c	c
530	Lohagar	326481	549.4	1836	378	2	2		a	b	c	c	c
531	Benagaria	326482	103	623	139	1	1		a		c	c	c
532	Kalpathar	326483	211.6	508	104	1	1		a	c	c	c	c
533	Ghoshergan	326484	371.1	1909	404	5	5	1	1	a	c	c	c
534	Kharbana	326485	234.4	1317	273	3	3		a		c	c	c
535	Hans Pahari	326486	200.6	870	164	2	2		a	a	c	c	c
536	Dalpur	326487	95	368	80	1	1		a	a	c	c	c
537	Dumdumi	326488	245.6	1290	284	3	3	1	1	a	c	c	c
538	Shuara Bakra	326489	219.5	898	184	1	1		a	b	c	c	c
539	Balarampur	326490	90.1	730	167	1	1		a	a	c	c	c
540	Siuli Pahari	326491	215.8	1031	223	2	2		a	a	c	c	c
541	Shukuni Bansa	326492	206	1048	228	1	1		a	b	c	c	c
542	Bindna	326493	185.8	1282	269	1	1	1	1	a	c	c	c
543	Ranagora	326494	90.2	259	50	1	1		a		c	c	c
544	Palshara	326495	455.1	1708	370	2	2		a		c	c	c
545	Bikpur	326496	97.6	231	48	a	a		a		c	c	c
546	Kanki	326497	163.8	692	145	1	1		a		c	c	c
547	Malpara	326498	50.1	235	49	1	1		a		c	c	c
548	Rajadal	326499	64	1	1	c	a		a		c	c	c
549	Bangaon	326500	66.6	684	128	1	1		a		c	c	c
550	Murgabani	326501	73	154	38	1	1		a		c	c	c
551	Arra	326502	179.8	2127	472	5	5	2	1	1	c	c	c
552	Bandayagal	326503	137.8	567	119	1	1		a		c	c	c
553	Bindajam	326504	148.9	467	85	1	1		a		c	c	c
554	Barabanagram	326505	90.7	459	100	2	2		a		c	c	c
555	Khudrabanagram	326506	46.6	94	21	c	a		a		c	c	c
556	Goyal Danga	326507	207.7	494	101	1	1		a		c	c	c
557	Amdiha	326508	267	772	156	1	1		a		c	c	c
558	Gursagra	326509	75.5	235	44	c	a		a		a	c	c
559	Narasinhapur	326510	106.3	294	58	1	1		a		c	c	c
560	Guniada	326511	72.7	123	23	c	a		a		c	c	c
561	Malbedya	326512	96.7	340	64	1	1		a		c	c	c
562	Harakbedya	326513	156.6	520	95	1	1		a		c	c	c
563	Kelai	326514	181.9	566	109	c	a		a		c	c	c

- Village Directory

(As in 2009)

le. (If not available within the : < 5 Kms, b for 5-10 Kms and c cility is available is given).						Number of Medical Amenities available. (If not available within the village , the distance range code viz: a for < 5 Kms, b for 5-10 Kms and c for 10+ kms of nearest place where facility is available is given).						Name of Village	Serial Number					
Management institute (MI)	Polytechnic (Pt)	Vocational training school /ITI	Non-formal training centre (NFTC)	Special school for disabled (SSD)	Others (specify)	Community health centre (CHC)	Primary health centre (PHC)	Primary health sub centre (PHS)	Maternity and child welfare centre (MCW)	T.B. clinic (TBC)	Hospital-allopathic (HA)			Hospital-alternative medicine (HO)	Dispensary (D)	Veterinary hospital (VH)	Mobile health clinic (MHC)	Family welfare centre (FWC)
15	16	17	18	19	20	21	22	23	24	25	26	27	28	29	30	31	2	1
c	c	a	a	c		c	a	a	a	a			a	c	c	c	Panchpukhuria	522
c	c	b	b	c		b	a	a	a	a			a	c		a	Janarddanpur	523
c	c	b	b	c		c	b	a	b	b	b		a	c	c	c	Jhagrapur	524
c	c	c		c		c	b	1	c	c	c	c	c	a	c	c	Bhalai Diha	525
c	c	c	b	c		c	b	a	c	c	c	c	c	c	c	c	Brajamohanpur	526
c	c	b		c		c	b	1	c	c	c	c	c	c	c	c	Dhengkend	527
c	c	b		c		c	b	a	c	c	c	c	c	c	c	c	Ghar Mora	528
c	c	b		c		c	b	a	c	c	c	c	c	c	c	c	Musibdihi	529
c	c	b		c		c	b	a	c	c	c	c	c	c	c	c	Lohagar	530
c	c	b		c		c	b	a	c	c	c	c	c	c	c	c	Benagaria	531
c	c	b		c		c	b	a	c	c	c	c	c	c	c	c	Kalpathar	532
c	c	a		c		c	a	1	c	c	c	c	c	c	c	c	Ghoshergan	533
c	c	b		c		c	a	a	c	c	c	c	c	c	c	c	Kharbana	534
c	c	b		c		c	a	a	c	c	c	c	c	c	c	c	Hans Pahari	535
c	c	1	c			c	a	a	c	c	c	c	c	c	c	c	Dalpur	536
c	c	b		c		c	a	a	c	c	c	c	c	c	c	c	Dumdumi	537
c	c	b		c		c	b	a	c	c	c	c	c	c	c	c	Shuara Bakra	538
c	c	b		c		c	b	a	c	c	c	c	c	c	c	c	Balarampur	539
c	c	b		c		c	b	a	c	c	c	c	c	c	c	c	Siuli Pahari	540
c	c	b		c		c	b	a	c	c	c	c	c	c	c	c	Shukuni Bansa	541
c	c	b		c		c	b	a	c	c	c	c	c	c	c	c	Bindna	542
c	c	c					a	a	c	c	a	c	a	a		c	Ranagora	543
c	c	c					a	a	c	c	a	c	a	a		c	Palshara	544
c	c	c					a	a	c	c	a	c	a	a		c	Bikpur	545
c	c	c					b	a	c	c	b	c	b	b		c	Kanki	546
c	c	c					b	a	c	c	b	c	b	b	c	c	Malpara	547
c	c	c					b	a	c	c	b	c	b	b	c	c	Rajadal	548
c	c	c					a	a	c	c	a	c	a	a	c	c	Bangaon	549
c	c	c					a	1	c	c	a	c	a	a	c	c	Murgabani	550
c	c	c					a	1	c	c	a	c	a	a	c	c	Arra	551
c	c	c					b	a	c	c	b	c	b	b	c	c	Bandayagal	552
c	c	c					b	a	c	c	b	c	b	b	c	c	Bindajam	553
c	c	c					b	a	c	c	b	c	b	b	c	c	Barabanagram	554
c	c	c					b	a	c	c	b	c	b	b	c	c	Khudrabanagram	555
c	c	c					b	a	c	c	b	c	b	b	c	c	Goyal Danga	556
c	c	c					b	a	c	c	b	c	b	b	c	c	Amdiha	557
c	c	c					b	a	c	c	b	c	b	b	c	c	Gursagra	558
c	c	c					b	a	c	c	b	c	b	b	c	c	Narasinhapur	559
c	c	c					b	a	c	c	b	c	b	b	c	c	Guniada	560
c	c	c					b	a	c	c	b	c	b	b	c	c	Malbedya	561
c	c	c					b	a	c	c	b	c	b	b	c	c	Harakbedya	562
c	c	c					b	a	c	c	b	c	b	b	c	c	Kelai	563

Serial Number	Name of Village	Number of Non-Government Medical Amenities available.							Availability of drinking water - Yes / No							
		Charitable non Govt. hospital/Nursing home.	Medical practitioner with MBBS Degree	Medical practitioner with other degree	Medical practitioner with no degree	Traditional practitioner and faith healer .	Medicine Shop	Others	Tap water (Treated/Untreated)	Well water (Covered / Uncovered well)	Hand Pump	Tube wells / Bore well	Spring	River / Canal	Tank / Pond / Lake	Others
1	2	32	33	34	35	36	37	38	39	40	41	42	43	44	45	46
522	Panchpukhuria	0	0	0	0	0	0	0	No	Yes	No	Yes	No	No	Yes	No
523	Janarddanpur	0	0	0	0	0	0	0	No	Yes	No	Yes	No	No	Yes	No
524	Jhagrapur	0	0	0	0	0	0	0	No	Yes	Yes	No	No	No	Yes	No
525	Bhalai Diha	0	0	0	0	0	0	0	Yes	Yes	Yes	No	No	No	Yes	No
526	Brajamohanpur	0	0	0	0	0	0	0	Yes	Yes	Yes	Yes	No	No	Yes	No
527	Dhengkend	0	0	0	0	0	0	0	Yes	Yes	Yes	Yes	No	No	Yes	No
528	Ghar Mora	0	0	0	0	0	0	0	Yes	Yes	Yes	No	No	No	Yes	No
529	Musibdihi	0	0	0	0	0	0	0	No	Yes	Yes	No	No	No	Yes	No
530	Lohagar	0	0	0	0	0	0	0	Yes	Yes	Yes	No	No	No	Yes	No
531	Benagaria	0	0	0	0	0	0	0	Yes	Yes	Yes	Yes	No	No	Yes	No
532	Kalpathar	0	0	0	0	0	0	0	Yes	Yes	Yes	No	No	No	Yes	No
533	Ghoshergan	0	0	0	0	0	0	0	Yes	Yes	Yes	No	No	No	Yes	No
534	Kharbana	0	0	0	0	0	0	0	Yes	Yes	Yes	No	No	No	Yes	No
535	Hans Pahari	0	0	0	0	0	0	0	Yes	Yes	Yes	No	No	No	Yes	No
536	Dalpur	0	0	0	0	0	0	0	Yes	Yes	Yes	No	No	No	Yes	No
537	Dumdumi	0	0	0	0	0	0	0	Yes	Yes	Yes	No	No	No	Yes	No
538	Shuara Bakra	0	0	0	0	0	0	0	No	Yes	Yes	Yes	No	No	Yes	No
539	Balarampur	0	0	0	0	0	0	0	No	Yes	Yes	No	No	No	Yes	No
540	Siuli Pahari	0	0	0	0	0	0	0	Yes	Yes	Yes	No	No	No	Yes	No
541	Shukuni Bansa	0	0	0	0	0	0	0	Yes	Yes	Yes	No	No	No	Yes	No
542	Bindna	0	0	0	0	0	0	0	Yes	Yes	Yes	Yes	No	No	Yes	No
543	Ranagora	0	0	0	0	0	0	0	No	Yes	Yes	No	No	No	Yes	No
544	Palshara	0	0	0	0	0	0	0	No	Yes	Yes	Yes	No	No	Yes	No
545	Bikpur	0	0	0	0	0	0	0	No	Yes	Yes	Yes	No	No	Yes	No
546	Kanki	0	0	0	0	0	0	0	No	Yes	Yes	No	No	Yes	Yes	No
547	Malpara	0	0	0	0	0	0	0	No	Yes	Yes	Yes	No	Yes	Yes	No
548	Rajadal	0	0	0	0	0	0	0	No	Yes	Yes	Yes	No	Yes	Yes	No
549	Bangaon	0	0	0	0	0	0	0	No	Yes	Yes	No	No	Yes	Yes	No
550	Murgabani	0	0	0	0	0	0	0	No	Yes	No	Yes	No	Yes	Yes	No
551	Arra	0	1	1	0	0	1	0	No	Yes	Yes	Yes	No	Yes	Yes	No
552	Bandayagal	0	0	0	0	0	0	0	No	Yes	Yes	Yes	No	No	Yes	No
553	Bindajam	0	0	0	0	0	0	0	No	Yes	Yes	Yes	No	No	Yes	No
554	Barabanagram	0	0	0	0	0	0	0	No	Yes	Yes	Yes	No	Yes	Yes	No
555	Khudrabanagram	0	0	0	0	0	0	0	No	Yes	Yes	No	No	Yes	Yes	No
556	Goyal Danga	0	0	0	0	0	0	0	No	Yes	Yes	No	No	Yes	Yes	No
557	Amdiha	0	0	0	0	0	0	0	No	Yes	Yes	Yes	No	Yes	Yes	No
558	Gursagra	0	0	0	0	0	0	0	No	Yes	Yes	Yes	No	Yes	Yes	No
559	Narasinhapur	0	0	0	0	0	0	0	No	Yes	Yes	No	No	Yes	Yes	No
560	Guniada	0	0	0	0	0	0	0	No	Yes	Yes	No	No	Yes	Yes	No
561	Malbedya	0	0	0	0	0	0	0	No	Yes	Yes	No	No	Yes	Yes	No
562	Harakbedya	0	0	0	0	0	0	0	No	Yes	Yes	No	No	Yes	Yes	No
563	Kelai	0	0	0	0	0	0	0	No	Yes	Yes	No	No	Yes	Yes	No

Availability of toilet & others Yes / No				Communication and transport facilities (If amenities available code -Yes is given except for Village Pin Code ,If not available within the village , the distance range code viz; a for < 5 Kms, b for 5-10 Kms and c for 10+ kms of nearest place where facility is available is given).								
Community toilet including bath.	Community toilet excluding bath.	Rural sanitary mart or sanitary hardware outlet available near the village.	Community bio- gas or recycle of waste for productive use.	Post office(PO)	Sub post office (SPO)	Post & Telegraph office (P&TO)	Village Pin Code	Telephones (Land lines)	Public call office (PCO)	Mobile phone coverage	Name of Village	Serial Number
47	48	49	50	51	52	53	54	55	56	57	2	1
No	No	No	No	a	a	c	722139	Yes	a	Yes	Panchpukhuria	522
No	No	No	No	a	a	c	722139	a	a	Yes	Janarddanpur	523
No	No	No	No	a	a	c	722139	Yes	a	Yes	Jhagrapur	524
No	No	No	Yes	Yes	a	a	722139	a	Yes	a	Bhalai Diha	525
No	No	No	No	a	a	a	722139	a	a	Yes	Brajamohanpur	526
No	No	No	No	Yes	a	a	722139	Yes	a	Yes	Dhengakend	527
No	No	No	No	a	a	a	722139	a	a	Yes	Ghar Mora	528
No	No	No	No	a	b	b	722139	a	b	Yes	Musibdihi	529
No	No	No	Yes	a	b	b	722139	a	b	Yes	Lohagar	530
No	No	No	No	a	a	b		a	b	Yes	Benagaria	531
No	No	No	No	a	b	b	722132	a	b	Yes	Kalpathar	532
No	No	No	Yes	a	a	a	722137	Yes	a	Yes	Ghoshergan	533
No	No	No	Yes	Yes	a	a	722137	Yes	a	Yes	Kharbana	534
No	No	No	No	a	a	b	722137	a	a	Yes	Hans Pahari	535
No	No	No	Yes	a	a	a	722137	Yes	a	Yes	Dalpur	536
No	No	No	Yes	a	a	a	722137	Yes	a	Yes	Dumdumi	537
No	No	No	Yes	a	a	a	722139	Yes	a	Yes	Shuara Bakra	538
No	No	No	Yes	a	a	a	722137	a	a	Yes	Balarampur	539
No	No	No	Yes	a	a	a	722137	Yes	a	Yes	Siuli Pahari	540
No	No	No	Yes	b	b	b	722137	b	b	Yes	Shukuni Bansa	541
No	No	No	Yes	a	a	a	722137	a	a	Yes	Bindna	542
No	No	No	No	a	a	a	722139	a	a	Yes	Ranagora	543
No	No	No	No	a	a	a	722137	Yes	a	Yes	Palshara	544
No	No	No	No	a	a	a	722137	a	a	Yes	Bikpur	545
No	No	No	No	b	a	b	722137	a	b	Yes	Kanki	546
No	No	No	No	b	a	b	722137	a	b	Yes	Malpara	547
No	No	No	No	b	a	b	722137	a	b	Yes	Rajadal	548
No	No	No	No	a	a	a	722137	a	a	Yes	Bangaon	549
No	No	No	No	a	a	a	722137	Yes	a	Yes	Murgabani	550
No	No	No	No	a	Yes	a	722137	Yes	a	Yes	Arra	551
No	No	No	No	b	a	b	722139	b	b	Yes	Bandayagal	552
No	No	No	No	b	a	b	722137	a	b	Yes	Bindajam	553
No	No	No	No	b	a	b	722137	a	b	Yes	Barabanagram	554
No	No	No	No	b	a	b	722137	a	b	Yes	Khudrabanagram	555
No	No	No	No	b	a	b	722137	a	b	Yes	Goyal Danga	556
No	No	No	No	b	a	b	722137	a	b	Yes	Amdiha	557
No	No	No	No	b	a	b	722137	a	b	Yes	Gursagra	558
No	No	No	No	b	a	b	722137	a	b	Yes	Narasinhapur	559
No	No	No	No	b	a	b	722137	a	b	Yes	Guniada	560
No	No	No	No	b	a	b	722137	a	b	Yes	Malbedya	561
No	No	No	No	b	a	b	722137	a	b	Yes	Harakbedya	562
No	No	No	No	b	a	b	722137	a	b	Yes	Kelai	563

Communication and transport facilities (If amenities available code -Yes is given except for Village Pin Code ,If not available within the village , the distance range code viz; a for < 5 Kms, b for 5-10 Kms and c for 10+ kms of nearest place where facility is available is given).													Village connected to highway (If amenities available code viz; a for < 5 Kms, b for 5-10 Kms and c for 10+ kms of nearest place where facility is available is given).			
Serial Number	Name of Village	Internet cafes/ Common service centre (CSC)	Private courier facility	Bus service (Public & Private)	Railway stations	Auto/Modified Autos	Taxis and Vans	Tractors	Cycle-pulled rickshaws(Manual & Machine driven)	Carts driven by animals	Sea /River ferry service	Connected to national highway(NH)	Connected to state highway(SH)	Connected to major district road (MDR)	Connected to others district road	Pucca roads
1	2	58	59	60	61	62	63	64	65	66	67	68	69	70	71	72
522	Panchpukhuria	a	a	a	a	a	a	a	a	Yes	c	c	a	a	a	a
523	Janarddanpur	a	a	a	a	b	Yes	b	Yes	Yes	c	c			Yes	a
524	Jhagrapur	a	a	a	b	a	Yes	Yes	a	Yes	c	c	b	a	a	a
525	Bhalai Diha	a	a	a	b	b	b	Yes	Yes	Yes	c	c	c		Yes	Yes
526	Brajmohanpur	c	a	a	b	b	b	a	Yes	Yes	c	c	c		Yes	Yes
527	Dhengkend	a	a	a	b	c	a	Yes	a	Yes	c	c	c		Yes	Yes
528	Ghar Mora	c	a	a	b	b	b	a	Yes	Yes	c	c	c		Yes	Yes
529	Musibdihi	b	b	b	b	b	b	b	Yes	Yes	c	c	c		Yes	Yes
530	Lohagar	b	b	b	b	b	b	Yes	Yes	Yes	c	c	c		Yes	Yes
531	Benagaria	b	a	a	b	b	b	Yes	b	Yes	c	c	c		Yes	Yes
532	Kalpathar	b	b	a	b	b	b	b	Yes	Yes	c	c	c		Yes	Yes
533	Ghoshergan	Yes	a	a	a	a	Yes	Yes	Yes	Yes	c	c	c		Yes	Yes
534	Kharbana	Yes	a	Yes	b	a	Yes	Yes	Yes	Yes	c	c	c		Yes	Yes
535	Hans Pahari	b	a	a	a	a	a	a	Yes	Yes	c	c	c		Yes	Yes
536	Dalpur	Yes	a	Yes	a	a	Yes	Yes	Yes	Yes	c	c	c	Yes	Yes	Yes
537	Dumdumi	b	a	a	a	a	a	Yes	Yes	Yes	c	c	c		Yes	Yes
538	Shuara Bakra	a	a	a	a	a	a	Yes	Yes	Yes	c	c	c		Yes	Yes
539	Balarampur	c	a	a	a	a	a	Yes	a	Yes	c	c	c		Yes	Yes
540	Siuli Pahari	a	a	a	b	b	Yes	b	Yes	Yes	c	c	c		Yes	Yes
541	Shukuni Bansa	b	b	Yes	a	a	a	a	a	Yes	c	c	c	Yes	Yes	Yes
542	Bindna	c	a	a	a	a	Yes	Yes	Yes	Yes	c	c	c	Yes	Yes	Yes
543	Ranagora	a	a	a	a	a	Yes	a	Yes	Yes	c	c	c	a	a	a
544	Palshara	a	a	a	a	Yes	Yes	Yes	Yes	Yes	c	c	c	Yes	Yes	a
545	Bikpur	a	a	a	a	a	Yes	a	Yes	Yes	c	c	b	a	a	a
546	Kanki	b	b	a	b	Yes	Yes	a	Yes	Yes	c	c	a	a	a	a
547	Malpara	b	b	a	b	a	Yes	a	Yes	Yes	c	c	b	a	a	a
548	Rajadal	b	b	a	b	a	a	a	a	a	c	c	b	a	a	a
549	Bangaon	a	a	a	a	Yes	Yes	a	Yes	Yes	c	c	a	a	a	a
550	Murgabani	a	a	Yes	a	Yes	Yes	a	Yes	Yes	c	c	a		Yes	Yes
551	Arra	a	Yes	Yes	a	Yes	Yes	Yes	Yes	Yes	c	c	b	Yes	Yes	Yes
552	Bandayagal	b	b	a	b	Yes	Yes	Yes	Yes	Yes	c	c	b	a	a	a
553	Bindajam	b	b	a	b	a	Yes	a	Yes	Yes	c	c	b	a	a	a
554	Barabanagram	b	b	a	b	Yes	Yes	Yes	Yes	Yes	c	c	b	a	a	a
555	Khudrabanagram	b	b	a	b	a	Yes	a	Yes	Yes	c	c	b	a	a	a
556	Goyal Danga	b	b	Yes	b	Yes	Yes	a	Yes	Yes	c	c	b		Yes	Yes
557	Amdiha	b	b	a	b	a	Yes	a	Yes	Yes	c	c	b	a	a	a
558	Gursagra	b	b	a	b	Yes	Yes	a	Yes	Yes	c	c	b	Yes	Yes	Yes
559	Narasinhapur	b	b	a	b	a	Yes	a	Yes	Yes	c	c	b	a	a	a
560	Guniada	b	b	a	b	a	Yes	a	Yes	Yes	c	c	b	Yes	a	a
561	Malbedya	b	b	a	b	Yes	Yes	a	Yes	Yes	c	c	b	a	a	a
562	Harakbedya	b	b	a	b	a	Yes	a	Yes	Yes	c	c	b	a	a	a
563	Kelai	b	b	a	b	a	Yes	a	Yes	Yes	c	c	b	a	a	a

ys,village roads, banks & credit societies :-Yes is given, If not available within the code viz; a for <5 Kms, b for 5-10 Kms place where facility is available is given).														Availability of miscellaneous facilities (If amenities available code -Yes is given, If not available within the village , the distance range code viz; a for < 5 Kms, b for 5-10 Kms and c for 10+ kms of nearest place where facility is available is given).			
73	74	75	76	77	78	79	80	81	82	83	84	85	86	87	Name of Village	Serial Number	
Yes			c		a	c	c	a	a	c	c	c	a	Yes	Yes	Panchpukhuria	522
Yes					a	c	c	Yes	a	c	c	c	a	a	Yes	Janarddanpur	523
Yes			Yes		a	c	c	Yes	Yes	c	Yes	a	Yes	Yes	Yes	Jhagrapur	524
Yes	Yes	c	b	b	c	b	Yes	Yes	c	a	a	b	Yes	Yes	Yes	Bhalai Diha	525
Yes	Yes	c	c	b	c	c	Yes	a	c	a	a	b	a	Yes	Yes	Brajamohanpur	526
Yes	Yes	c	b	b	c	b	Yes	Yes	c	a	a	b	Yes	Yes	Yes	Dhengkend	527
Yes	Yes	c	b	b	c	c	Yes	a	c	a	a	b	Yes	Yes	Yes	Ghar Mora	528
Yes	Yes	c	c	b	c	c	Yes	a	c	b	b	b	Yes	Yes	Yes	Musibdihi	529
Yes	Yes	c	Yes	b	c	c	Yes	a	c	a	b	b	Yes	Yes	Yes	Lohagar	530
Yes	Yes	c	c	b	c	c	Yes	a	c	a	a	b	Yes	Yes	Yes	Benagaria	531
Yes	Yes	c	b	b	c	c	Yes	a	c	b	b	b	Yes	Yes	Yes	Kalpathar	532
Yes	Yes	c	Yes	a	c	c	Yes	Yes	c	a	a	b	Yes	Yes	Yes	Ghoshergan	533
Yes	Yes	c	Yes	a	c	c	Yes	Yes	c	a	a	b	Yes	Yes	Yes	Kharbana	534
Yes	Yes	c	Yes	a	c	c	Yes	a	c	a	a	b	Yes	Yes	Yes	Hans Pahari	535
Yes	Yes	c	b	a	c	c	Yes	a	c	a	a	b	Yes	Yes	Yes	Dalpur	536
Yes	Yes	c	Yes	a	c	c	Yes	Yes	c	a	a	b	Yes	Yes	Yes	Dumdumi	537
Yes	Yes	c	b	b	c	c	Yes	a	c	b	b	b	Yes	Yes	Yes	Shuara Bakra	538
Yes	Yes	c	b	a	c	c	Yes	a	c	a	a	b	Yes	Yes	Yes	Balarampur	539
Yes	Yes	c	Yes	a	c	c	Yes	a	c	a	a	b	Yes	Yes	Yes	Siuli Pahari	540
Yes	Yes	c	Yes	a	c	c	Yes	a	Yes	b	b	b	b	Yes	Yes	Shukuni Bansa	541
Yes	Yes	c	Yes	a	c	c	Yes	a	c	a	a	b	Yes	Yes	Yes	Bindna	542
Yes			Yes	a	c	c	Yes	Yes	c	a	a	c	Yes	Yes	Yes	Ranagora	543
Yes			Yes	a	c	c	Yes	Yes	c	a	a	c	Yes	Yes	Yes	Palshara	544
Yes			Yes	a	c	c	Yes	a	c	a	a	c	Yes	Yes	Yes	Bikpur	545
Yes			Yes	b	c	c	Yes	a	c	b	b	c	Yes	Yes	Yes	Kanki	546
Yes			Yes	b	c	c	Yes	a	c	b	b	c	Yes	Yes	Yes	Malpara	547
Yes			Yes	b	c	c	Yes	a	c	b	b	c	a	Yes	Yes	Rajadal	548
Yes			Yes	a	c	Yes	Yes	a	c	a	a	c	Yes	Yes	Yes	Bangaon	549
Yes			Yes	a	c	Yes	Yes	Yes	c	a	a	c	Yes	Yes	Yes	Murgabani	550
Yes			Yes	a	c	c	Yes	Yes	c	a	a	c	Yes	Yes	Yes	Arra	551
Yes			Yes	b	c	c	Yes	a	c	b	b	c	Yes	Yes	Yes	Bandayagal	552
Yes			Yes	b	c	c	Yes	Yes	c	b	b	c	Yes	Yes	Yes	Bindajam	553
Yes			Yes	b	c	c	Yes	a	c	b	b	c	Yes	Yes	Yes	Barabanagram	554
Yes			Yes	b	c	c	Yes	a	c	b	b	c	Yes	Yes	Yes	Khudrabanagram	555
Yes			Yes	b	c	c	Yes	Yes	c	b	b	c	Yes	Yes	Yes	Goyal Danga	556
Yes			Yes	b	c	c	Yes	a	c	b	b	c	Yes	Yes	Yes	Amdiha	557
Yes			Yes	b	c	c	Yes	a	c	b	b	c	Yes	Yes	Yes	Gursagra	558
Yes			Yes	b	c	c	Yes	a	c	b	b	c	Yes	Yes	Yes	Narasinhapur	559
Yes			Yes	b	c	c	Yes	a	c	b	b	c	a	Yes	Yes	Guniada	560
Yes			Yes	b	c	c	Yes	a	c	b	b	c	Yes	Yes	Yes	Malbedya	561
Yes			Yes	b	c	c	Yes	a	c	b	b	c	Yes	Yes	Yes	Harakbedya	562
Yes			Yes	b	c	c	Yes	Yes	c	b	b	c	Yes	Yes	Yes	Kelai	563

Availability of miscellaneous facilities (If amenities available code -Yes is given, If not available within the village , the distance range code viz; a for < 5 Kms, b for 5-10 Kms and c for 10+ kms of nearest place where facility is available is given).													Availability of electricity (Yes/No)			
Serial Number	Name of Village	ASHA (Accredited Social Health Activist)	Community centre with/without TV	Sports Field,	Sports Club / Recreation Centre	Cinema / Video Hall	Public Library	Public Reading Room	Newspaper Supply	Assembly Polling station	Birth & Death Registration Office	Power Supply for Domestic Use (ED)	Power Supply for Agricultural Use (EAG)	Power Supply for Commercial Use (EC)	Power Supply for All Uses (EA)	
1	2	88	89	90	91	92	93	94	95	96	97	98	99	100	101	
522	Panchpukhuria	a	c	Yes	c	a	a	a	a	a	a	Yes	No	No	No	
523	Janarddanpur	Yes	Yes	Yes	Yes	Yes	Yes	Yes	Yes	Yes	Yes	Yes	No	No	No	
524	Jhagrapur	Yes	Yes	a	c	a	a	c	a	Yes	a	Yes	No	No	No	
525	Bhalai Diha	Yes	Yes	Yes	a	a	a	a	Yes	Yes	b	Yes	No	No	No	
526	Brajmohanpur	a	a	Yes	a	a	a	a	a	c	b	Yes	No	No	No	
527	Dhengkend	a	a	Yes	a	a	a	a	Yes	a	b	Yes	No	No	No	
528	Ghar Mora	a	a	a	a	a	a	a	Yes	a	b	Yes	No	No	No	
529	Musibdihi	a	a	a	a	a	b	b	Yes	a	b	Yes	No	No	No	
530	Lohagar	Yes	Yes	Yes	Yes	Yes	Yes	Yes	Yes	Yes	a	Yes	No	No	No	
531	Benagaria	Yes	Yes	Yes	a	a	a	a	Yes	Yes	a	Yes	No	No	No	
532	Kalpathar	a	Yes	Yes	a	b	a	a	Yes	a	a	Yes	No	No	No	
533	Ghoshergan	Yes	a	a	a	a	a	a	Yes	Yes	a	Yes	No	No	No	
534	Kharbana	Yes	Yes	Yes	a	a	Yes	Yes	Yes	Yes	a	Yes	No	No	No	
535	Hans Pahari	a	Yes	Yes	Yes	a	a	a	Yes	Yes	a	Yes	No	No	No	
536	Dalpur	a	Yes	a	a	a	a	a	Yes	a	a	Yes	No	No	No	
537	Dumdumi	a	Yes	Yes	a	a	Yes	a	Yes	Yes	Yes	Yes	No	No	No	
538	Shuara Bakra	Yes	Yes	Yes	Yes	Yes	Yes	Yes	Yes	Yes	a	Yes	No	No	No	
539	Balarampur	Yes	Yes	Yes	a	b	b	b	Yes	Yes	a	Yes	No	No	No	
540	Siuli Pahari	a	a	a	a	a	a	a	Yes	a	a	Yes	No	No	No	
541	Shukuni Bansa	Yes	a	Yes	Yes	b	b	b	b	Yes	a	Yes	No	No	No	
542	Bindna	Yes	Yes	Yes	a	a	a	a	Yes	Yes	a	Yes	No	No	No	
543	Ranagora	Yes	Yes	Yes	Yes	a	a	a	Yes	a	b	Yes	No	No	No	
544	Palshara	Yes	Yes	Yes	Yes	a	a	a	Yes	Yes	a	Yes	No	No	No	
545	Bikpur	Yes	Yes	Yes	Yes	a	a	a	Yes	a	a	Yes	No	No	No	
546	Kanki	Yes	Yes	Yes	Yes	b	b	b	Yes	Yes	a	Yes	No	No	No	
547	Malpara	Yes	Yes	Yes	Yes	b	b	b	Yes	a	a	Yes	No	No	No	
548	Rajadal	a	a	a	a	b	b	b	a	a	a	Yes	No	No	No	
549	Bangaon	Yes	a	Yes	Yes	a	a	a	Yes	Yes	a	Yes	No	No	No	
550	Murgabani	Yes	Yes	Yes	Yes	a	a	a	Yes	a	a	Yes	No	No	No	
551	Arra	Yes	Yes	Yes	Yes	a	a	a	Yes	Yes	Yes	Yes	No	Yes	No	
552	Bandayagal	Yes	Yes	Yes	Yes	b	b	b	Yes	Yes	a	Yes	No	No	No	
553	Bindajam	Yes	Yes	Yes	Yes	b	b	b	Yes	a	a	Yes	No	No	No	
554	Barabanagram	Yes	Yes	Yes	Yes	b	b	b	Yes	Yes	a	Yes	No	No	No	
555	Khudrabanagram	Yes	Yes	Yes	Yes	b	b	b	Yes	a	a	Yes	No	No	No	
556	Goyal Danga	Yes	Yes	Yes	Yes	b	b	b	Yes	a	a	Yes	No	No	No	
557	Amdiha	Yes	Yes	Yes	Yes	b	b	b	Yes	b	a	Yes	No	No	No	
558	Gursagra	Yes	Yes	Yes	Yes	b	b	b	Yes	a	a	Yes	No	No	No	
559	Narasinhapur	Yes	Yes	Yes	Yes	b	b	b	Yes	a	a	Yes	No	No	No	
560	Guniada	Yes	a	Yes	Yes	b	b	b	Yes	a	a	Yes	No	No	No	
561	Malbedya	Yes	Yes	Yes	Yes	b	b	b	Yes	a	a	Yes	No	No	No	
562	Harakbedya	Yes	Yes	Yes	Yes	b	b	b	Yes	Yes	a	Yes	No	No	No	
563	Kelai	Yes	Yes	Yes	Yes	b	b	b	Yes	a	a	Yes	No	No	No	

Nearest Town		Land Use							
		Area under different types of land use (in hectares rounded up to one decimal place)							
Name	Distance range code i.e. a for < 5 Kms, b for 5-10 Kms and c for 10+ kms .	Forests	Area under Non-agricultural Uses	Barren and Un-cultivable land	Permanent Pastures and Other Grazing Lands	Land Under Miscellaneous Tree Crops etc.	Culturable Waste Land	Name of Village	Serial Number
102	103	104	105	106	107	108	109	2	1
KAMARKULI	a	0	55.9	0	0	0	0	Panchpukhuria	522
KAMARKULI	a	0	74	0	0	0	0	Janarddanpur	523
KAMARKULI	a	0	20.9	0	0	0	0	Jhagrapur	524
KAMARKULI	c	0	41.4	0	0	0	0	Bhalai Diha	525
BANKURA	c	0	1.8	0	0	0	0	Brajamohanpur	526
BANKURA	c	0	10.6	0	0	0	0	Dhengkend	527
BANKURA	c	0	36.7	0	0	0	0	Ghar Mora	528
BANKURA	c	0	48.7	0	0	0	0	Musibdihi	529
BANKURA	c	0	186.6	0	0	0	0	Lohagar	530
BANKURA	c	0	33.8	0	0	0	0	Benagaria	531
BANKKURA	c	0	20.4	0	0	0	0	Kalpathar	532
BANKURA	c	0	117.4	0	0	0	0	Ghoshergan	533
BANKURA	c	0	84.6	0	0	0	0	Kharbana	534
BANKKURA	c	0	55.8	0	0	0	0	Hans Pahari	535
BANKURA	c	0	20.9	0	0	0	0	Dalpur	536
BANKURA	c	0	97.5	0	0	0	0	Dumdumi	537
BANKURA	c	0	102.9	0	0	0	0	Shuara Bakra	538
BANKKURA	c	0	47.2	0	0	0	0	Balarampur	539
BANKURA	c	0	76.6	0	0	0	0	Siuli Pahari	540
BANKURA	c	0	97.1	0	0	0	0	Shukuni Bansa	541
BANKURA	c	0	45.4	0	0	0	0	Bindna	542
BANKURA	c	0	33.2	0	0	0	0	Ranagora	543
BANKURA	c	0	175.8	0	0	0	0	Palshara	544
BANKURA	c	0	41.3	0	0	0	0	Bikpur	545
BANKURA	c	0	67.5	0	0	0	0	Kanki	546
BANKURA	c	0	12.9	0	0	0	0	Malpara	547
BANKURA	c	0	28.4	0	0	0	0	Rajadal	548
BANKURA	c	0	23.3	0	0	0	0	Bangaon	549
BANKKURA	c	0	24.4	0	0	0	0	Murgabani	550
BANKURA	c	0	62.8	0	0	0	0	Arra	551
BANKURA	c	0	50.9	0	0	0	0	Bandayagal	552
BANKKURA	c	0	66.9	0	0	0	0	Bindajam	553
BANKURA	c	0	39.1	0	0	0	0	Barabanagram	554
BANKURA	c	0	13	0	0	0	0	Khudrabanagram	555
BANKURA	c	0	90.4	0	0	0	0	Goyal Danga	556
BANKKURA	c	0	88.5	0	0	0	0	Amdiha	557
BANKURA	c	0	22.1	0	0	0	0	Gursagra	558
BANKURA	c	0	38.3	0	0	0	0	Narasinhapur	559
BANKURA	c	0	25.8	0	0	0	0	Guniada	560
BANKURA	c	0	42	0	0	0	0	Malbedya	561
BANKURA	c	0	54.9	0	0	0	0	Harakbedya	562
BANKURA	c	0	66.9	0	0	0	0	Kelai	563

Land Use												
Area under different types of land use (in hectares rounded up to one decimal place)								Area irrigated by source (in hectare).				
Serial Number	Name of Village	Fallow lands other than current fallows	Current Fallows	Net Area Sown	Total Irrigated Land Area	Total Un-irrigated Land Area	Canals (C)	Wells/Tube-wells(W/TW)	Tanks/Lakes(T/L)	Water Falls(WF)	Others(O)	
1	2	110	111	112	113	114	115	116	117	118	119	
522	Panchpukhuria	0	0	96.3	28.3	68	0	11.8	16.5	0	0	
523	Janarddanpur	0	0	63.5	17.3	46.2	0	17.3	0	0	0	
524	Jhagrapur	0	0	63.5	27.9	35.6	0	7.8	20.1	0	0	
525	Bhalai Diha	0	0	133.6	29	104.6	0	21	0	8	0	
526	Brajamohanpur	0	0	45.7	0	45.7	0	0	0	0	0	
527	Dhengkend	0	0	32.4	21.2	11.3	0	0.8	18.1	0	2.2	
528	Ghar Mora	0	0	61.5	21	40.6	0	14	7	0	0	
529	Musibdihi	0	0	68	12	55.9	0	9	3	0	0	
530	Lohagar	0	0	362.8	82.4	280.4	0	74.4	8	0	0	
531	Benagaria	0	0	69.2	15	54.2	0	11	4	0	0	
532	Kalpathar	0	0	191.2	0.6	190.7	0	0.6	0	0	0	
533	Ghoshergan	0	0	253.7	52.8	201	0	23.1	29.7	0	0	
534	Kharbana	0	0	149.7	29.7	120	0	4	7	0	18.7	
535	Hans Pahari	0	0	144.9	24.2	120.7	0	2	3	0	19.2	
536	Dalpur	0	0	74.2	1.7	72.5	0	1.7	0	0	0	
537	Dumdumi	0	0	148.1	38.1	110	0	3	5	0	30.1	
538	Shuara Bakra	0	0	116.6	25.8	90.7	0	3	7	0	15.8	
539	Balarampur	0	0	42.9	22.1	20.8	0	2	8	0	12.1	
540	Siuli Pahari	0	0	139.2	26.6	112.7	0	2	6	0	18.6	
541	Shukuni Bansa	0	0	108.9	27.2	81.7	0	2	4	0	21.2	
542	Bindna	0	0	140.4	25.5	114.9	0	2	7	0	16.5	
543	Ranagora	0	0	57	15.3	41.8	0	0	15.3	0	0	
544	Palshara	0	0	279.2	24.8	254.5	0	0	24.8	0	0	
545	Bikpur	0	0	56.3	15.4	40.9	0	0	15.4	0	0	
546	Kanki	0	0	96.3	13.4	83	0	0	13.4	0	0	
547	Malpara	0	0	37.2	16.4	20.9	0	0	16.4	0	0	
548	Rajadal	0	0	35.6	14.8	20.8	0	0	14.8	0	0	
549	Bangaon	0	0	43.3	12.4	30.9	0	0	12.4	0	0	
550	Murgabani	0	0	48.6	17.7	30.8	0	0	17.7	0	0	
551	Arra	0	0	117	29.9	87.1	0	0	29.9	0	0	
552	Bandayagal	0	0	87	20.9	66	0	2.6	18.3	0	0	
553	Bindajam	0	0	82	16.6	65.4	0	1.8	14.8	0	0	
554	Barabanagram	0	0	51.6	16.3	35.3	0	0	16.3	0	0	
555	Khudrabanagram	0	0	33.6	9.4	24.2	0	0	9.4	0	0	
556	Goyal Danga	0	0	117.2	25.4	91.8	0	0	25.4	0	0	
557	Amdiha	0	0	178.5	27.3	151.1	0	0	27.3	0	0	
558	Gursagra	0	0	53.4	12.3	41.2	0	0	12.3	0	0	
559	Narasinhapur	0	0	68	16.6	51.4	0	0	16.6	0	0	
560	Guniada	0	0	47	15	32	0	0	15	0	0	
561	Malbedya	0	0	54.7	13.3	41.4	0	0	13.3	0	0	
562	Harakbedya	0	0	101.7	19.8	82	0	0	19.8	0	0	
563	Kelai	0	0	114.9	22.8	92.1	0	0	22.8	0	0	

Name of three most important commodities manufactured			Name of Village	Serial Number
First	Second	Third		
120	121	122	2	1

Panchpukhuria	522
Janarddanpur	523
Jhagrapur	524
Bhalai Diha	525
Brajamohanpur	526
Dhengkend	527
Ghar Mora	528
Musibdihi	529
Lohagar	530
Benagaria	531
Kalpathar	532
Ghoshergan	533
Kharbana	534
Hans Pahari	535
Dalpur	536
Dumdumi	537
Shuara Bakra	538
Balarampur	539
Siuli Pahari	540
Shukuni Bansa	541
Bindna	542
Ranagora	543
Palshara	544
Bikpur	545
Kanki	546
Malpara	547
Rajadal	548
Bangaon	549
Murgabani	550
Arra	551
Bandayagal	552
Bindajam	553
Barabanagram	554
Khudrabanagram	555
Goyal Danga	556
Amdiha	557
Gursagra	558
Narasinhapur	559
Guniada	560
Malbedya	561
Harakbedya	562
Kelai	563

Census of India 2011
Amenities and Land use

Serial Number	Name of Village	Location code no.	Total area of the village (in hectares rounded up to one decimal place)	Total population (2011 census)	Number of households (2011 census)	Number of educational amenities available in village , the distance range code viz; a for 0-5 kms, b for 5-10 kms, c for 10+ kms of nearest place where facility is available							
						Pre-Primary school (PP)	Primary school (P)	Middle school (M)	Secondary School (S)	Senior Secondary school (SS)	Degree college of arts science & commerce (ASC)	Engineering college(EC)	Medical college (MC)
1	2	3	4	5	6	7	8	9	10	11	12	13	14
564	Parashibana	326515	46.7	193	38	1	1	a	a	c	c	c	
565	Jamdoba	326516	169.1	416	79	1	1	a		c	c	c	
566	Mangalda	326517	98.2	368	62	c	a	b		c	c	c	
567	Barshi	326518	124.6	395	84	1	1	b		c	c	c	
568	Dumda	326519	208.3	457	77	1	1	b	b	c	c	c	
569	Tilajuri	326520	88	221	48	1	1	a	a	b	c	c	c
570	Katharia	326521	301.9	964	203	1	1	a	a	b	c	c	c
571	Singergara	326522	98.8	201	36	1	1	b	b	b	c	c	c
572	Karkari	326523	77.3	216	41	1	1	b	b	b	c	c	c
573	Chhopenia	326524	90	363	74	b	a	b	b	b	c	c	c
574	Satkhulia	326525	111.8	344	74	1	1	b	b	b	c	c	c
575	Anturi Bana	326526	115.8	461	102	1	1	b	b	b	c	c	c
576	Jamtara	326527	186.8	849	179	8	8	1	1	b	c	c	c
577	Bankati	326528	168.5	925	191	2	2	b	a	b	c	c	c
578	Aljhara	326529	452	1860	346	2	2	1	1	1	c	c	c
579	Dhengagora	326530	195.2	107	25	a	a	b	a	b	c	c	c
580	Nanduara	326531	106.2	257	58	1	1	b	a	b	c	c	c
581	Baghmara	326532	160.4	660	120	a	a	a	a	b	c	c	c
582	Dhagara	326533	109.8	287	59	1	1	a	a	b	c	c	c
583	Meghakata	326534	91	237	44	1	1	a	a	a	c	c	c
584	Bijpur	326535	107.5	853	164	1	1	a	a	b	c	c	c
585	Siulibana	326536	119	332	57	1	1	b	b	b	c	c	c
586	Amakunda	326537	290.8	632	138	1	1	a	a	b	c	c	c
587	Garbana	326538	52.2	25	4	b	a	b	b	b	c	c	c
588	Chholagara	326539	282.2	518	107	1	1	b	c	b	c	c	c
589	Sarsa	326540	43	0	0								
590	Alutia	326541	51.5	751	154	1	1	b	b	b	c	c	c
591	Palla	326542	39.9	445	97	2	2	b	b	b	c	c	c
592	Bahara	326543	339.2	1818	387	2	2	a	a	a	c	c	c
593	Patjuri Agaya	326544	268.2	674	144	2	2	a	a	a	c	c	c
594	Banksimul	326545	82	411	90	1	1						
595	Kunkhri Basa	326546	159.6	726	159	1	1	a	a	a	c	c	c
596	Rangametia	326547	408.8	987	190	2	2	a	a	a	c	c	c
597	Kamalpur	326548	59.6	2214	477	2	1	1	1	1	c	c	c
598	Chinabari	326549	249.6	1125	237	7	7	3	a	a	c	c	c
599	Baksi Bandh	326550	99.1	102	21	a	a	a	a	a	c	c	c
600	Mahes Khapuri	326551	128.1	289	54	1	1	a	a	a	c	c	c
601	Chaintor	326552	119.7	473	103	1	1	a	a	b	c	c	c
602	Maheshana	326553	92.4	557	121	2	2	b	b	b	c	c	c
603	Bhunya Pura	326554	170.5	1035	210	1	1	a	a	b	c	c	c
604	Budhanpur	326555	231.9	316	71	1	1	1	2	2	c	c	c
605	Sanotalpara	326556	176.7	498	101	1	1	b	c	b	c	c	c

- Village Directory

(As in 2009)

le. (If not available within the : < 5 Kms, b for 5-10 Kms and c cility is available is given).															Number of Medical Amenities available. (If not available within the village , the distance range code viz: a for < 5 Kms, b for 5-10 Kms and c for 10+ kms of nearest place where facility is available is given).															Name of Village	Serial Number
Management institute (MI)	Polytechnic (Pt)	Vocational training school /ITI	Non-formal training centre (NFTC)	Special school for disabled (SSD)	Others (specify)	Community health centre (CHC)	Primary health centre (PHC)	Primary health sub centre (PHS)	Maternity and child welfare centre (MCW)	T.B. clinic (TBC)	Hospital-allopathic (HA)	Hospital-alternative medicine (HO)	Dispensary (D)	Veterinary hospital (VH)	Mobile health clinic (MHC)	Family welfare centre (FWC)															
15	16	17	18	19	20	21	22	23	24	25	26	27	28	29	30	31	2	1													
c	c	c					b	1	c	c	b	c	b	b	c	c	Parashibana	564													
c	c	c					b	a	c	c	b	c	b	b	c	c	Jamdoba	565													
c	c	c					b	b	c	c	b	c	b	b	c	c	Mangalda	566													
c	c	c					c	b	c	c	c	c	c	c	c	c	Barshi	567													
c	c	c				c	b	b	c	c	c	c	c	c	c	c	Dumda	568													
c	c	c				c	b	b	c	c	c	c	b	c	c	c	Tilajuri	569													
c	c	c				c	b	b	c	c	c	c	b	c	c	c	Katharia	570													
c	c		c			c	b	b	c	c	c	c	b	c	c	c	Singergara	571													
c	c	c	c	c		c	b	b	c	c	c	c	b	c	c	c	Karkari	572													
c	c	c		c		c	c	b	c	c	c	c	b	c	c		Chhopenia	573													
c	c	c		c		c	b	b	c	c	c	c	b	c	c	c	Satkhulia	574													
c	c	c		c		c	b	b	c	c	c	c	b	c	c	c	Anturi Bana	575													
c	c	c	c	c		c	b	1	c	c	c	c	b	b			Jamtara	576													
c	c	c	c	c		c	b	a	c	c	c	c	b	c			Bankati	577													
c	c	c	c	c		c	b	1	c	c	c	c	a	b			Aljhara	578													
c	c	c	c	c		c	b	a	c	c	c	c	a	b			Dhengagora	579													
c	c	c	c	c		c	b	a	c	c	c	c	b	a			Nanduara	580													
c	c	c	c	c		c	b	a	c	c	c	c	a	a			Baghmara	581													
c	c	c	c	c		c	b	a	c	c	c	c	b	b			Dhagara	582													
c	c	c	c	c		c	a	a	c	c	c	c	a	b			Meghakata	583													
c	c	c	c	c		c	b	a	c	c	c	c	b	b			Bijpur	584													
c	c	c		c		b	c	b			c	c	b	c			Siulibana	585													
c	c	c		c		c	b	b	c	c	c	c	b				Amakunda	586													
c	c	c		c		c	b	b	c	c	c	c	b	c	c	c	Garbana	587													
c	c	c		c		c	b	b	c	c	c	c	b	c	c	c	Chholagara	588													
																	Sarsa	589													
c	c	c				c	b	b	c	c	c	c	b	c	c	c	Alutia	590													
c	c	b				c	b	b	c	c	c	c	b	c	c		Palla	591													
c	c	c				c	a	a	c	c	c	c	a	c	c	c	Bahara	592													
c	c	c	c	c		c	a	a	c	c	c	c	a	c	c		Patjuri Agaya	593													
						c	c	a	c	c	c	c	a	c	c	c	Banksimul	594													
c	c	c		c		c	a	a	a	c	c	c	c	c	c	c	Kunkhri Basa	595													
c	c	c				c	a	1	c	c	c	c	a	c	c	c	Rangametia	596													
c	c	c				c	1	1	c	c	c	c	5	c	c	c	Kamalpur	597													
c	c	c				c	b	1	c	c	c	c	b	c	c	c	Chinabari	598													
c	c	c	c	c		c	a	a	c	c	c	c	a	a			Baksi Bandh	599													
c	c	c	c	c		c	a	a	c	c	c	c	a	a			Mahes Khapuri	600													
c	c	c	c	c		c	b	b	c	c	c	c	a	b			Chaintor	601													
c	c	c	c	c		1	b	1	b	c	c	c	1	c	c		Maheshana	602													
c	c	c		c				1	a	b		a	b	c	b		Bhunya Pura	603													
c	c	c		c		b	b	1	c	c	c	c	c	c	c	c	Budhanpur	604													
c	c	c				b	b	a	c	c	c	c	b	b	c	c	Sanotalpara	605													

Serial Number	Name of Village	Number of Non-Government Medical Amenities available.							Availability of drinking water - Yes / No							
		Charitable non Govt. hospital/Nursing home.	Medical practitioner with MBBS Degree	Medical practitioner with other degree	Medical practitioner with no degree	Traditional practitioner and faith healer .	Medicine Shop	Others	Tap water (Treated/Untreated)	Well water (Covered / Uncovered well)	Hand Pump	Tube wells / Bore well	Spring	River / Canal	Tank / Pond / Lake	Others
1	2	32	33	34	35	36	37	38	39	40	41	42	43	44	45	46
564	Parashibana	0	0	0	0	0	0	0	No	Yes	Yes	No	No	Yes	Yes	No
565	Jamdoba	0	0	0	0	0	0	0	No	Yes	Yes	No	No	Yes	Yes	No
566	Mangalda	0	0	0	0	0	0	0	No	Yes	No	Yes	No	Yes	Yes	No
567	Barshi	0	0	0	0	0	0	0	No	Yes	Yes	No	No	Yes	Yes	No
568	Dumda	0	0	0	0	0	0	0	No	Yes	Yes	No	No	Yes	No	No
569	Tilajuri	0	0	0	0	0	0	0	No	Yes	Yes	No	No	No	Yes	No
570	Katharia	0	0	0	0	0	0	0	No	Yes	Yes	No	No	No	No	No
571	Singergara	0	0	0	0	0	0	0	No	Yes	Yes	No	No	Yes	No	No
572	Karkari	0	0	0	0	0	0	0	No	Yes	Yes	No	No	Yes	No	No
573	Chhopenia	0	0	0	0	0	0	0	No	Yes	Yes	No	No	Yes	No	No
574	Satkhulia	0	0	0	0	0	0	0	No	Yes	Yes	No	No	No	No	No
575	Anturi Bana	0	0	0	0	0	0	0	No	Yes	Yes	No	No	No	No	No
576	Jamtara	0	0	0	0	0	1	0	No	Yes	Yes	No	No	No	Yes	No
577	Bankati	0	0	0	0	0	0	0	No	Yes	Yes	No	No	No	Yes	No
578	Aljhara	0	0	0	0	0	0	0	No	Yes	Yes	No	No	No	Yes	No
579	Dhengagora	0	0	0	0	0	0	0	No	Yes	Yes	No	No	No	Yes	No
580	Nanduara	0	0	0	0	0	0	0	No	Yes	Yes	No	No	No	Yes	No
581	Baghmara	0	0	0	0	0	0	0	No	Yes	Yes	No	No	No	Yes	No
582	Dhagara	0	0	0	0	0	0	0	No	Yes	Yes	No	No	No	Yes	No
583	Meghakata	0	0	0	0	0	0	0	No	Yes	Yes	No	No	No	Yes	No
584	Bijpur	0	0	0	0	0	0	0	No	Yes	Yes	No	No	No	Yes	No
585	Siulibana	0	0	0	0	0	0	0	No	Yes	Yes	No	No	No	Yes	No
586	Amakunda	0	0	0	0	0	0	0	No	Yes	Yes	No	No	No	Yes	No
587	Garbana	0	0	0	0	0	0	0	No	Yes	Yes	No	No	No	No	No
588	Chholagara	0	0	0	0	0	0	0	No	Yes	Yes	No	No	Yes	Yes	No
589	Sarsa															
590	Alutia	0	0	0	0	0	0	0	No	Yes	Yes	No	No	No	No	No
591	Palla	0	0	0	0	0	0	0	No	Yes	Yes	No	No	Yes	Yes	No
592	Bahara	0	0	0	0	0	0	0	No	Yes	Yes	No	No	Yes	No	No
593	Patjuri Agaya	0	0	0	0	0	0	0	No	Yes	Yes	No	No	Yes	No	No
594	Banksimul	0	0	0	0	0	0	0	No	Yes	No	Yes	No	Yes	Yes	No
595	Kunkhri Basa	0	0	0	0	0	0	0	No	Yes	Yes	No	No	No	No	No
596	Rangametia	0	0	1	0	0	0	0	No	Yes	Yes	No	No	No	No	No
597	Kamalpur	0	7	2	0	0	10	0	No	Yes	Yes	No	No	No	Yes	Yes
598	Chinabari	0	0	0	0	0	0	0	No	Yes	Yes	No	No	No	Yes	No
599	Baksi Bandh	0	0	0	0	0	0	0	No	No	Yes	No	No	No	Yes	No
600	Mahes Khapuri	0	0	0	0	0	0	0	No	Yes	Yes	No	No	No	Yes	No
601	Chaintor	0	0	0	0	0	0	0	No	Yes	Yes	No	No	No	Yes	No
602	Maheshana	0	0	0	0	0	0	0	No	Yes	Yes	No	No	Yes	Yes	No
603	Bhunya Pura	0	0	0	0	0	0	0	No	Yes	No	Yes	No	Yes	Yes	No
604	Budhanpur	0	0	0	0	0	0	0	No	Yes	Yes	No	No	No	Yes	No
605	Sanotalpara	0	0	0	0	0	0	0	No	Yes	Yes	No	No	Yes	Yes	No

Availability of toilet & others Yes / No				Communication and transport facilities (If amenities available code -Yes is given except for Village Pin Code ,If not available within the village , the distance range code viz; a for < 5 Kms, b for 5-10 Kms and c for 10+ kms of nearest place where facility is available is given).								
Community toilet including bath.	Community toilet excluding bath.	Rural sanitary mart or sanitary hardware outlet available near the village.	Community bio- gas or recycle of waste for productive use.	Post office(PO)	Sub post office (SPO)	Post & Telegraph office (P&TO)	Village Pin Code	Telephones (Land lines)	Public call office (PCO)	Mobile phone coverage	Name of Village	Serial Number
47	48	49	50	51	52	53	54	55	56	57	2	1
No	No	No	No	b	a	b	722137	a	b	Yes	Parashibana	564
No	No	No	No	b	a	b	722137	a	b	Yes	Jamdoba	565
No	No	No	No	b	b	b	722137	b	b	Yes	Mangalda	566
No	No	No	No	c	b	c	722137	b	c	Yes	Barshi	567
No	No	No	No	b	c	b	722137	b	b	Yes	Dumda	568
No	No	No	No	a	c	a	722137	Yes	b	Yes	Tilajuri	569
No	No	No	Yes	b	b	b	722137	Yes	b	Yes	Katharia	570
No	No	No	Yes	b	b	b	722137	Yes	b	Yes	Singergara	571
No	No	No	Yes	b	b	b		b	b	Yes	Karkari	572
No	No	No	Yes	b	b	b	722137	Yes	b	Yes	Chhopenia	573
No	No	No	Yes	b	c	b	722137	Yes	b	Yes	Satkhulia	574
No	No	No	Yes	b	c	b	722137	b	b	Yes	Anturi Bana	575
No	No	No	No	c	Yes	c	722137	b	b	Yes	Jamtara	576
No	No	No	No	c	a	c		a	b	Yes	Bankati	577
No	No	No	No	c	Yes	c	722137	Yes	b	Yes	Aljhara	578
No	No	No	No	c	a	c	722137	a	b	Yes	Dhengagora	579
No	No	No	No	c	a	c	722137	a	b	Yes	Nanduara	580
No	No	No	No	c	a	c	722137	a	b	Yes	Baghmara	581
No	No	No	No	c	a	c	722139	a	b	Yes	Dhagara	582
No	No	No	No	c	a	c	722137	a	a	Yes	Meghakata	583
No	No	No	No	c	a	c	722137	a	b	Yes	Bijpur	584
No	No	No	Yes	b	c	b	722132	Yes	b	Yes	Siulibana	585
No	No	No	Yes	b	c	b	722137	b	b	Yes	Amakunda	586
No	No	No	No	b	c	b	722137	a	b	Yes	Garbana	587
No	No	No	No	b	b	b	722137	a	a	Yes	Chholagara	588
											Sarsa	589
No	No	No	Yes	b	c	b	722137	Yes	b	Yes	Alutia	590
No	No	No	No	b	b	b	722137	Yes	b	Yes	Palla	591
No	No	No	No	a	c	a	722137	a	a	Yes	Bahara	592
No	No	No	No	a	c	b	722137	Yes	a	Yes	Patjuri Agaya	593
No	No	No	No	a	c	b	722139	Yes	Yes	Yes	Banksimul	594
No	No	No	No	a	c	a	722137	Yes	a	Yes	Kunkhri Basa	595
No	No	No	No	a	c	a	722137	Yes	a	Yes	Rangametia	596
No	No	No	No	Yes	c	b	722137	Yes	Yes	Yes	Kamalpur	597
No	No	No	No	a	c	b	722137	a	a	Yes	Chinabari	598
No	No	No	No	c	a	c	722137	a	a	Yes	Baksi Bandh	599
No	No	No	No	c	a	c	722137	a	a	Yes	Mahes Khapuri	600
No	No	No	No	c	a	c	722137	a	b	Yes	Chaintor	601
No	No	No	No	Yes	c	c	722137	b	b	Yes	Maheshana	602
No	No	No	No	a		c	722137	a	c	c	Bhunya Pura	603
No	No	No	No			c	722137	a	b	c	Budhanpur	604
No	No	No	No	a	c	c	722206	b	b	Yes	Sanotalpara	605

Communication and transport facilities (If amenities available code -Yes is given except for Village Pin Code ,If not available within the village , the distance range code viz; a for < 5 Kms, b for 5-10 Kms and c for 10+ kms of nearest place where facility is available is given).													Village connected to highway (If amenities available code viz; a for < 5 Kms, b for 5-10 Kms and c for 10+ kms of nearest place where facility is available is given).			
Serial Number	Name of Village	Internet cafes/ Common service centre (CSC)	Private courier facility	Bus service (Public & Private)	Railway stations	Auto/Modified Autos	Taxis and Vans	Tractors	Cycle-pulled rickshaws(Manual & Machine driven)	Carts driven by animals	Sea /River ferry service	Connected to national highway(NH)	Connected to state highway(SH)	Connected to major district road (MDR)	Connected to others district road	Pucca roads
1	2	58	59	60	61	62	63	64	65	66	67	68	69	70	71	72
564	Parashibana	b	b	a	b	a	Yes	a	Yes	Yes	c	c	b	a	Yes	Yes
565	Jamdoaba	b	b	a	b	a	Yes	a	Yes	Yes	c	c	b	a	a	Yes
566	Mangalda	b	b	a	b	b	Yes	b	Yes	Yes	c	c	b	a	Yes	Yes
567	Barshi	c	c	a	c	b	Yes	b	Yes	Yes	c	c	b	a	Yes	Yes
568	Dumda	b	b	b	b	b	b	b	b	b	c	b	b	b	b	Yes
569	Tilajuri	b	b	b	c	b	b	c	Yes	c	c			b	b	a
570	Katharia	b	b	b	c	b	b	Yes	Yes	c	c					Yes
571	Singergara	c	c	b	c	b	b	c	Yes	c	c			b	b	a
572	Karkari	b	b	b	b	c	b	b	Yes	Yes	c			b	b	a
573	Chhopenia	b	b	b	b	b	b	c	Yes	c	c			b	b	b
574	Satkhulia	b	b	b	c	b	b	b	Yes	Yes	c			b	b	b
575	Anturi Bana	b	c	b	c	b	b	b	Yes	c	c			b	b	b
576	Jamtara	b	b	b	c	Yes	Yes	Yes	Yes	Yes	c	c	c	a	a	a
577	Bankati	b	b	b	c	c	Yes	Yes	Yes	c	c	c	c	a	a	b
578	Aljhara	b	b	b	c	b	Yes	Yes	Yes	c	c	c	c	a	a	b
579	Dhengagora	b	b	a	c	b	b	a	Yes	c	c	c	c	a	a	b
580	Nanduara	b	b	a	c	b	Yes	b	Yes	c	c	c	c	a	a	a
581	Baghmara	b	b	a	c	b	b	b	Yes	c	c	c	c	a	a	b
582	Dhagara	a	a	a	c	a	a	a	Yes	c	c	c	c	a	a	b
583	Meghakata	a	a	a	c	a	a	a	Yes	Yes	c	b	c	a	a	a
584	Bijpur	a	a	a	c	a	a	a	Yes	Yes	c	c	c	a	a	a
585	Siulibana	b	b	b	c	c	a	b	Yes	Yes	c			b	b	a
586	Amakunda	b	b	b	c	b	b	b	Yes	c	c			b	b	b
587	Garbana	b	b	a	c	b	b	b	b	c	c			a	a	a
588	Chholagara	b	b	a	b	c	b	b	b	c	c			a	a	a
589	Sarsa															
590	Alutia	b	b	a	c	b	b	b	b	c	c			a	a	a
591	Palla	b	b	a	b	b	b	c	Yes	c	c	c		a	a	a
592	Bahara	a	a	Yes	c	a	a	a	Yes	c	c			Yes	Yes	Yes
593	Patjuri Agaya	a	a	a	c	a	a	c	Yes	c	c			a	a	a
594	Banksimul	a	a	a	c	a	a	a	a	a	c					a
595	Kunkhri Basa	a	a	Yes	c	a	a	b	Yes	Yes	Yes	a	a	Yes	Yes	Yes
596	Rangametia	a	a	Yes	c	a	Yes	a	Yes	c	c			Yes	Yes	Yes
597	Kamalpur	Yes	Yes	Yes	c	Yes	Yes	b	Yes	c	c		b	Yes	Yes	Yes
598	Chinabari	a	a	a	c	b	a	a	Yes	a	a			Yes	a	a
599	Baksi Bandh	a	a	a	c	a	a	a	Yes	Yes	c	b	c	Yes	a	a
600	Mahes Khapuri	a	a	a	c	a	a	a	Yes	Yes	c	c	c	Yes	a	a
601	Chaintor	b	a	b	c	b	b	b	Yes	Yes	c	c	c	Yes	Yes	Yes
602	Maheshana	b	b	Yes	c	c	b	Yes	b	Yes	c	b		Yes	Yes	Yes
603	Bhunya Pura	b	b	a	c	b	b	Yes	b	Yes	c	b		Yes	Yes	Yes
604	Budhanpur	b	b	b	c	b	a	b	Yes	c	c					a
605	Sanotalpara	b	b	a	c	c	a	a	b	Yes	c	b		Yes	Yes	a

ys,village roads, banks & credit societies :-Yes is given, If not available within the code viz; a for <5 Kms, b for 5-10 Kms place where facility is available is given).							Availability of miscellaneous facilities (If amenities available code -Yes is given, If not available within the village , the distance range code viz; a for < 5 Kms, b for 5-10 Kms and c for 10+ kms of nearest place where facility is available is given).											
Kutchcha roads	Water bounded macadam(WBM) roads	Navigable waterway (river/canal)(NW)	Footpaths (FP)	Commercial & Co-operative Banks	ATM	Agricultural Credit Societies	Self-Help Group (SHG)	Public distribution system (PDS) shop	Mandis / Regular market	Weekly Haat	Agricultural marketing society	Integrated Child Development Scheme (Nutritional Centres)	Anganwadi Centre (Nutritional Centres)	Others (Nutritional Centres)	Name of Village	Serial Number		
73	74	75	76	77	78	79	80	81	82	83	84	85	86	87	2	1		
Yes			Yes	b	c	c	Yes	a	c	b	b	c	Yes	Yes	Parashibana	564		
Yes			Yes	b	c	c	Yes	Yes	c	b	b	c	Yes	Yes	Jamdoba	565		
Yes			Yes	b	c	c	Yes	Yes	b	b	b	c	Yes	Yes	Mangalda	566		
Yes			Yes	c	c	b	Yes	a	c	c	c	c	Yes	Yes	Barshi	567		
Yes	Yes			c	c	c	Yes	a	c	Yes	Yes	Yes	c	Yes	Dumda	568		
Yes	Yes			c	c	c	Yes	b	c	Yes	Yes	c	Yes	Yes	Tilajuri	569		
Yes	Yes			b	c	c	Yes	Yes	c	Yes	Yes	c	Yes	Yes	Katharia	570		
Yes	Yes		Yes	b		b	a	Yes	c	Yes	Yes	c	Yes	Yes	Singergara	571		
Yes			Yes	b	b	b	Yes	Yes	c	Yes	c	c	Yes	Yes	Karkari	572		
Yes	a		Yes	b	b	b	Yes	a	c	b	b	c	a	Yes	Chhopenia	573		
Yes	a		Yes	b	c	c	Yes	a	c	Yes	c	c	Yes	Yes	Satkhulia	574		
Yes	a		Yes	c	c	c	Yes	a	c	Yes	Yes	c	Yes	Yes	Anturi Bana	575		
Yes				b	c	c	Yes	Yes	c	Yes	Yes	Yes	Yes	Yes	Jamtara	576		
a				b	c	c	Yes	a	c	Yes	Yes	c	Yes	Yes	Bankati	577		
b			Yes	b	c	c	Yes	Yes	Yes	Yes	Yes	c	Yes	Yes	Aljhara	578		
a	b			b	c	c	Yes	Yes	c	Yes	Yes	c	Yes	Yes	Dhengagora	579		
a				b	c	c	Yes	a	c	Yes	Yes	c	Yes	Yes	Nanduara	580		
a				b	c	c	Yes	Yes	c	Yes	c	c	Yes	Yes	Baghmara	581		
b	c			b	c	c	Yes	b	c	c	b	Yes	Yes	Yes	Dhagara	582		
Yes				b	c	c	Yes	a	c	Yes	c	Yes	Yes	Yes	Meghakata	583		
a				b	c	c	Yes	Yes	c	Yes	Yes	Yes	Yes	Yes	Bijpur	584		
Yes	Yes			c	c	c	Yes	Yes	c	Yes	Yes	c	Yes	Yes	Siulibana	585		
Yes	Yes			b	c	c	Yes	Yes	c	Yes	c	c	Yes	Yes	Amakunda	586		
a			Yes	b	c	c	a	a	c	Yes	c	Yes	a	Yes	Garbana	587		
Yes	Yes			b	c	c	Yes	Yes	c	Yes	Yes	c	a	Yes	Chholagara	588		
															Sarsa	589		
a				b	c	c	Yes	a	c	Yes	Yes	c	Yes	Yes	Alutia	590		
Yes	Yes		Yes	b	c	c	Yes	Yes	c	Yes	Yes	c	Yes	Yes	Palla	591		
Yes	Yes		Yes	a	c	c	Yes	Yes	c	Yes	Yes	c	Yes	Yes	Bahara	592		
Yes	Yes			a		b	Yes	Yes	c	Yes	Yes	c	Yes	Yes	Patjuri Agaya	593		
Yes						c	Yes	Yes	c	Yes	Yes	Yes	Yes	Yes	Banksimul	594		
Yes	Yes			a	c	c	Yes	a	c	Yes	Yes	c	Yes	Yes	Kunkhri Basa	595		
Yes	Yes		a	a	c	c	Yes	Yes	c	a	Yes	c	Yes	Yes	Rangametia	596		
Yes	Yes		Yes	Yes	c	c	Yes	a	Yes	Yes	Yes	c	Yes	Yes	Kamalpur	597		
Yes	Yes		Yes	a	c	b	Yes	Yes	c	a	a	c	Yes	Yes	Chinabari	598		
a				a	c	Yes	Yes	Yes	c	Yes	Yes	Yes	Yes	Yes	Baksi Bandh	599		
a				a	c	c	Yes	a	c	c	c	c	Yes	Yes	Mahes Khapuri	600		
a				b	c	c	Yes	a	c	Yes	c	Yes	Yes	Yes	Chaintor	601		
b			c	c	c	c	Yes	a	c	Yes	c	Yes	Yes	Yes	Maheshana	602		
Yes			Yes			c	Yes	a	c	Yes	Yes	Yes	Yes	Yes	Bhunya Pura	603		
a				c	c	Yes	Yes	Yes	c	Yes	b	Yes	Yes	Yes	Budhanpur	604		
a			c	c	c	c	Yes	a	Yes	a	b	Yes	Yes	Yes	Sanotalpara	605		

Availability of miscellaneous facilities (If amenities available code -Yes is given, If not available within the village , the distance range code viz; a for < 5 Kms, b for 5-10 Kms and c for 10+ kms of nearest place where facility is available is given).													Availability of electricity (Yes/No)			
Serial Number	Name of Village	ASHA (Accredited Social Health Activist)	Community centre with/without TV	Sports Field,	Sports Club / Recreation Centre	Cinema / Video Hall	Public Library	Public Reading Room	Newspaper Supply	Assembly Polling station	Birth & Death Registration Office	Power Supply for Domestic Use (ED)	Power Supply for Agricultural Use (EAG)	Power Supply for Commercial Use (EC)	Power Supply for All Uses (EA)	
1	2	88	89	90	91	92	93	94	95	96	97	98	99	100	101	
564	Parashibana	Yes	Yes	Yes	Yes	b	b	b	Yes	Yes	a	Yes	No	No	No	
565	Jamdoba	Yes	a	Yes	Yes	b	b	b	Yes	a	a	Yes	No	No	No	
566	Mangalda	Yes	Yes	Yes	Yes	b	b	b	Yes	a	b	Yes	No	No	No	
567	Barshi	Yes	Yes	Yes	Yes	c	c	c	Yes	Yes	b	Yes	No	No	No	
568	Dumda	Yes	Yes	Yes	Yes	b	b	b	a	a	b	Yes	No	No	No	
569	Tilajuri	Yes	b	Yes	Yes	b	b	b	b	a	b	Yes	No	No	No	
570	Katharia	Yes	b	Yes	Yes	b	b	b	b	Yes	b	Yes	No	No	No	
571	Singergara	Yes	a	Yes	c	b	b	b	b	a	b	Yes	No	No	No	
572	Karkari	Yes	c	c	b	b	b	b	b	a	b	Yes	No	No	No	
573	Chhopenia	Yes	c	Yes	c	Yes	b	b	Yes	a	b	Yes	No	No	No	
574	Satkhulia	Yes	a	Yes	c	a	b	b	b	a	b	Yes	No	No	No	
575	Anturi Bana	Yes	b	Yes	b	b	a	b	a	Yes	b	Yes	No	No	No	
576	Jamtara	Yes	Yes	Yes	Yes	Yes	b	Yes	Yes	Yes	b	Yes	No	No	No	
577	Bankati	Yes	Yes	Yes	Yes	Yes	b	Yes	Yes	Yes	b	Yes	No	No	No	
578	Aljhara	Yes	Yes	Yes	Yes	Yes	Yes	b	Yes	Yes	b	Yes	No	No	No	
579	Dhengagora	Yes	Yes	Yes	Yes	Yes	b	Yes	Yes	Yes	Yes	Yes	No	No	No	
580	Nanduara	Yes	Yes	Yes	Yes	c	b	Yes	Yes	Yes	b	Yes	No	No	No	
581	Baghmara	Yes	Yes	Yes	Yes	Yes	b	Yes	Yes	Yes	b	Yes	No	No	No	
582	Dhagara	Yes	Yes	Yes	Yes	Yes	b	Yes	a	a	a	Yes	No	No	No	
583	Meghakata	Yes	Yes	Yes	Yes	Yes	Yes	a	Yes	Yes	Yes	Yes	No	No	No	
584	Bijpur	Yes	Yes	Yes	Yes	Yes	Yes	Yes	Yes	Yes	Yes	Yes	No	No	No	
585	Siulibana	Yes	Yes	Yes	Yes	b	b	b	Yes	Yes	b	Yes	No	No	No	
586	Amakunda	Yes	Yes	b	c	b	b	b	b	Yes	b	Yes	No	No	No	
587	Garbana	Yes	a	Yes	c	b	b	b	a	a	b	Yes	No	No	No	
588	Chholagara	Yes	Yes	a	Yes	b	b	b	b	a	b	Yes	No	No	No	
589	Sarsa															
590	Alutia	Yes	a	Yes	c	b	b	b	b	Yes	b	Yes	No	No	No	
591	Palla	Yes	a	Yes	b	b	b	b	b	Yes	b	Yes	No	No	No	
592	Bahara	Yes	Yes	Yes	Yes	a	a	a	a	Yes	a	Yes	No	No	No	
593	Patjuri Agaya	Yes	a	Yes	Yes	a	a	a	a	Yes	a	Yes	No	No	No	
594	Banksimul	Yes	Yes	Yes	Yes	Yes	Yes	Yes	Yes	Yes	Yes	Yes	Yes	Yes	Yes	
595	Kunkhri Basa	Yes	a	Yes	Yes	a	a	a	a	Yes	a	Yes	No	No	No	
596	Rangametia	a	a	Yes	Yes	a	a	a	Yes	Yes	Yes	Yes	No	No	No	
597	Kamalpur	Yes	Yes	Yes	Yes	Yes	Yes	Yes	Yes	Yes	a	Yes	Yes	Yes	Yes	
598	Chinabari	Yes	Yes	Yes	Yes	a	a	a	a	Yes	a	Yes	No	No	No	
599	Baksi Bandh	Yes	Yes	Yes	Yes	Yes	a	Yes	Yes	Yes	a	Yes	No	No	No	
600	Mahes Khapuri	Yes	Yes	Yes	Yes	c	b	Yes	a	Yes	a	Yes	No	No	No	
601	Chaintor	Yes	Yes	Yes	Yes	Yes	b	Yes	Yes	Yes	b	Yes	No	Yes	No	
602	Maheshana	Yes	Yes	Yes	Yes	Yes	Yes	Yes	Yes	Yes	Yes	Yes	No	No	No	
603	Bhunya Pura	Yes	b	Yes	b	b	b	b	Yes	Yes	b	Yes	Yes	Yes	Yes	
604	Budhanpur	Yes	b	b	c	b	b	b	Yes	Yes	Yes	Yes	No	No	No	
605	Sanotalpara	Yes	b	a	c	b	b	b	a	Yes	b	Yes	No	No	No	

Nearest Town		Land Use							
		Area under different types of land use (in hectares rounded up to one decimal place)							
Name	Distance range code i.e. a for < 5 Kms, b for 5-10 Kms and c for 10+ kms .	Forests	Area under Non-agricultural Uses	Barren and Un-cultivable land	Permanent Pastures and Other Grazing Lands	Land Under Miscellaneous Tree Crops etc.	Culturable Waste Land	Name of Village	Serial Number
102	103	104	105	106	107	108	109	2	1
BANKURA	c	0	10.3	0	0	0	0	Parashibana	564
BANKURA	c	0	73.2	0	0	0	0	Jamdoba	565
BANKURA	c	0	36.7	0	0	0	0	Mangalda	566
BANKURA	c	0	44.5	0	0	0	0	Barshi	567
BANKURA	c	0	82.5	0	0	0	0	Dumda	568
BANKURA	c	0	37.4	0	0	0	0	Tilajuri	569
BANKURA	c	0	124.7	0	0	0	0	Katharia	570
BANKURA	c	0	22.3	0	0	0	0	Singergara	571
BANKURA	c	0	30.8	0	0	0	0	Karkari	572
BANKURA	c	0	18	0	0	0	0	Chhopenia	573
BANKURA	c	0	27.6	0	0	0	0	Satkhulia	574
BANKURA	c	0	40.9	0	0	0	0	Anturi Bana	575
BANKURA	c	0	50.8	0	0	0	0	Jamtara	576
BANKURA	c	0	45.8	0	0	0	0	Bankati	577
BANKURA	c	0	20	0	0	0	0	Aljhara	578
BANKURA	c	80.5	41	0	0	0	0	Dhengagora	579
BANKURA	c	50.6	13.6	0	0	0	0	Nanduara	580
BANKURA	c	0	60.9	0	0	0	0	Baghmara	581
BANKURA	c	0	40.2	0	0	0	0	Dhagara	582
BANKURA	c	0	31.1	0	0	0	0	Meghakata	583
BANKURA	c	0	22.5	0	0	0	0	Bijpur	584
BANKURA	c	0	40.5	0	0	0	0	Siulibana	585
BANKURA	c	44.5	88	0	0	0	0	Amakunda	586
BANKURA	c	31.2	4.8	0	0	0	0	Garbana	587
BANKURA	c	0	111.3	0	0	0	0	Chholagara	588
BANKURA	c	0	11.5	0	0	0	0	Sarsa	589
BANKURA	c	0	14.7	0	0	0	0	Alutia	590
BANKURA	c	0	11.6	0	0	0	0	Palla	591
BANKURA	c	0	116.2	0	0	0	0	Bahara	592
BANKURA	c	70.4	72.8	0	0	0	0	Patjuri Agaya	593
BANKURA	c	0	24.6	0	0	0	0	Banksimul	594
BANKURA	c	0	60.8	0	0	0	0	Kunkhri Basa	595
BANKURA	c	42.1	96.4	0	0	0	0	Rangametia	596
BANKURA	c	0	20	0	0	0	0	Kamalpur	597
BANKURA	c	0	60.2	0	0	0	0	Chinabari	598
BANKURA	c	0	22.2	0	0	0	0	Baksi Bandh	599
BANKURA	c	0	27.8	0	0	0	0	Mahes Khapuri	600
BANKURA	c	0	33.5	0	0	0	0	Chaintor	601
BANKURA	c	0	31.7	0	0	0	0	Maheshana	602
BANKURA	c	0	67.3	0	0	0	0	Bhunya Pura	603
BANKURA	c	0	93.1	0	0	0	0	Budhanpur	604
BANKURA	c	0	80.8	0	0	0	0	Sanotalpara	605

Land Use												
Area under different types of land use (in hectares rounded up to one decimal place)							Area irrigated by source (in hectare).					
Serial Number	Name of Village	Fallow lands other than current fallows	Current Fallows	Net Area Sown	Total Irrigated Land Area	Total Un-irrigated Land Area	Canals (C)	Wells/Tube-wells(W/TW)	Tanks/Lakes(T/L)	Water Falls(WF)	Others(O)	
1	2	110	111	112	113	114	115	116	117	118	119	
564	Parashibana	0	0	36.4	14.1	22.4	0	0	14.1	0	0	
565	Jamdoba	0	0	95.9	15.4	80.6	0	0	15.4	0	0	
566	Mangalda	0	0	61.5	13.3	48.2	0	13.3	0	0	0	
567	Barshi	0	0	80.1	12.9	67.3	0	0	12.9	0	0	
568	Dumda	0	0	125.8	12.1	113.7	0	2	10.1	0	0	
569	Tilajuri	0	0	50.6	9.1	41.5	0	2	7	0	0	
570	Katharia	0	0	177.2	26.9	150.3	0	3.2	23.7	0	0	
571	Singergara	0	0	76.5	8.5	67.9	0	2.5	6	0	0	
572	Karkari	0	0	46.5	8.5	38	0	2.5	6	0	0	
573	Chhopenia	0	0	71.9	7.8	64.1	0	1.2	6.6	0	0	
574	Satkhulia	0	0	84.2	8.4	75.8	0	1.8	6.6	0	0	
575	Anturi Bana	0	0	74.9	11.8	63.1	0	1.2	10.6	0	0	
576	Jamtara	0	0	136	101	35	0	90	11	0	0	
577	Bankati	0	0	122.6	21.9	100.8	0	1.5	20.4	0	0	
578	Aljhara	0	0	432	66	366	0	29	37	0	0	
579	Dhengagora	0	0	73.6	14.5	59.2	0	1	13.5	0	0	
580	Nanduara	0	0	42.1	10.9	31.2	0	1	9.9	0	0	
581	Baghmara	0	0	99.6	25.5	74	0	2	23.5	0	0	
582	Dhagara	0	0	69.6	20	49.6	0	1	19	0	0	
583	Meghakata	0	0	59.9	15.8	44.1	0	0.7	15.1	0	0	
584	Bijpur	0	0	85	13	72	0	1	12	0	0	
585	Siulibana	0	0	78.5	15.9	62.6	0	9.7	6.2	0	0	
586	Amakunda	0	0	158.2	43.2	115	0	1.2	10.5	0	31.6	
587	Garbana	0	0	16.2	6	10.2	0	1	5	0	0	
588	Chholagara	0	0	171	35.4	135.6	0	1.2	12.1	0	22	
589	Sarsa	0	0	31.6	6.2	25.3	0	1.2	5	0	0	
590	Alutia	0	0	36.8	4.5	32.3	0	0	0.4	0	4.1	
591	Palla	0	0	28.3	8.7	19.7	0	1.6	7	0	0	
592	Bahara	0	0	223	40.4	182.6	0	1	12	0	27.3	
593	Patjuri Agaya	0	0	125	22.9	102.1	0	0	15.5	0	7.4	
594	Banksimul	0	0	57.5	14.3	43.2	0	0	13.1	0	1.2	
595	Kunkhri Basa	0	0	98.8	14.7	84.1	0	0.8	0.2	0	13.7	
596	Rangametia	0	0	270.3	54.1	216.2	0	0	6.6	0	47.5	
597	Kamalpur	0	0	39.7	11.9	27.8	0	1.8	10	0	0	
598	Chinabari	0	0	189.4	29.2	160.1	0	1.2	11	0	17	
599	Baksi Bandh	0	0	76.9	16.8	60.1	0	1.2	15.6	0	0	
600	Mahes Khapuri	0	0	100.4	20.2	80.1	0	4	16.3	0	0	
601	Chaintor	0	0	86.2	14.8	71.4	0	0	14.8	0	0	
602	Maheshana	0	0	60.7	16.6	44.1	0	2.8	13.8	0	0	
603	Bhunya Pura	0	0	103.2	23.6	79.6	0	6.4	17.2	0	0	
604	Budhanpur	0	0	138.8	31.6	107.2	0	12.5	19.1	0	0	
605	Sanotalpara	0	0	95.9	14.8	81.1	0	1	13.8	0	0	

Name of three most important commodities manufactured			Name of Village	Serial Number
First	Second	Third		
120	121	122	2	1

	Parashibana	564
	Jamdoba	565
	Mangalda	566
	Barshi	567
	Dumda	568
	Tilajuri	569
	Katharia	570
	Singergara	571
	Karkari	572
	Chhopenia	573
	Satkhulia	574
	Anturi Bana	575
	Jamtara	576
	Bankati	577
	Aljhara	578
	Dhengagora	579
	Nanduara	580
	Baghmara	581
	Dhagara	582
	Meghakata	583
	Bijpur	584
	Siulibana	585
	Amakunda	586
	Garbana	587
	Chholagara	588
	Sarsa	589
	Alutia	590
	Palla	591
	Bahara	592
	Patjuri Agaya	593
	Banksimul	594
	Kunkhri Basa	595
	Rangametia	596
	Kamalpur	597
	Chinabari	598
	Baksi Bandh	599
	Mahes Khapuri	600
	Chaintor	601
	Maheshana	602
Paddy	Bhunya Pura	603
	Budhanpur	604
	Sanotalpara	605

Census of India 2011
Amenities and Land use

Serial Number	Name of Village	Location code no.	Total area of the village (in hectares rounded up to one decimal place)	Total population (2011 census)	Number of households (2011 census)	Number of educational amenities available in the village, the distance range code viz; a for 0-5 kms, b for 5-10 kms, c for 10+ kms of nearest place where facility is available							
						Pre-Primary school (PP)	Primary school (P)	Middle school (M)	Secondary School (S)	Senior Secondary school (SS)	Degree college of arts science & commerce (ASC)	Engineering college(EC)	Medical college (MC)
1	2	3	4	5	6	7	8	9	10	11	12	13	14
606	Panjangara	326557	132.4	99	17	b	a	a	b	b	c	c	c
607	Chaka	326558	137	1017	222	1	1	c	b	b	c	c	c
608	Khacabani	326559	38.7	280	57	1	1	a	b	b	c	c	c
609	Antkuria	326560	140.4	779	148	1	1	1	b	a	c	c	c
610	Upar Dihi	326561	153	713	141	a	a	a	a	c	c	c	c
611	Amalatara	326562	148.6	697	117	1	1	a	a	a	c	c	c
612	Khobradihi	326563	214.3	461	94	2	2	a	a	a	c	c	c
613	Mantumura	326564	77	759	165	1	1	a	a	a	c	c	c
614	Shalchura	326565	82.9	997	221	1	1	a	a	a	c	c	c
615	Simla	326566	188.4	1387	303	1	1						
616	Nekra Kunda	326567	36.3	288	58	a	a	a	a	a	c	c	c
617	Chhata Pathar	326568	170.3	739	158	1	1						
618	Baliguma	326569	159.8	685	160	1	1						
619	Jharia Madhabpur	326570	69.2	0	0								
620	Pitha Bad	326571	162.3	432	79	1	1						
621	Shaldiha	326572	710.5	2504	509	7	7	1					
622	Bhandar Ber	326573	122.9	699	138	1	1						
623	Hanulia	326574	227.9	689	148	1	1						
624	Lakshmishol	326575	100.2	828	173	1	1						
625	Chaktamakgara	326576	55.8	5	1								
626	Khirpai	326577	52	478	102	1	1						
627	Khirshol	326578	157.4	472	103	1	1						
628	Jatyardihi	326579	148.1	291	46								
629	Suribedia	326580	237.3	1036	212	1	1						
630	Rampur	326581	95.3	334	72	1	1						
631	Banagram	326582	144.2	529	105	1	1						
632	Bandardihi	326583	118.7	700	134	1	1						
633	Hetyatora	326584	88	745	161	1	1						
634	Masthol	326585	249.4	799	160	1	1						
635	Keshra	326586	364.2	1030	265	1	1	1	1				
636	Mahisha Danga	326587	43.2	135	22	a	a	a	a	a	c	c	c
637	Subarda	326588	235.9	1164	226	2	2	b	a	a	c	c	c
638	Rahir	326589	211.5	399	75	1	1	b	b	b	c	c	c
639	Kapasberia	326590	50.8	29	7	a	a	b	b	c	c	c	c
640	Haridi	326591	185.2	1196	247	2	2	b	a	a	c	c	c
641	Metyala	326592	118.6	501	114	7	7	1	1	1	c	c	c
642	Phul Kusuma	326593	125.4	984	191	1	1	c	a	b	c	c	c
643	Bahirdya	326594	130.4	531	105	2	2	a	a	a	c	c	c
644	Painsabad	326595	124	1149	238	2	2	1	2	2	b	c	c
645	Nawada	326596	218.1	441	95	2	2	a	a	b	c	c	c
646	Nabagram	326597	99.7	237	51	1	1	1	a	b	c	c	c
647	Karkari	326598	204.4	1077	212	1	1	c	b	a	c	c	c

- Village Directory

(As in 2009)

le. (If not available within the : < 5 Kms, b for 5-10 Kms and c cility is available is given).															Number of Medical Amenities available. (If not available within the village , the distance range code viz: a for < 5 Kms, b for 5-10 Kms and c for 10+ kms of nearest place where facility is available is given).															Name of Village	Serial Number
Management institute (MI)	Polytechnic (Pt)	Vocational training school /ITI	Non-formal training centre (NFTC)	Special school for disabled (SSD)	Others (specify)	Community health centre (CHC)	Primary health centre (PHC)	Primary health sub centre (PHS)	Maternity and child welfare centre (MCW)	T.B. clinic (TBC)	Hospital-allopathic (HA)	Hospital-alternative medicine (HO)	Dispensary (D)	Veterinary hospital (VH)	Mobile health clinic (MHC)	Family welfare centre (FWC)															
15	16	17	18	19	20	21	22	23	24	25	26	27	28	29	30	31	2	1													
c	c	c		c		b	b	b	c	c	b	b	b	c	c	c	Panjangara	606													
c	c	c		c		c	c	b	c	b	c	c	b	c		c	Chaka	607													
c	c	c	c	c		c	b	b	c	c	c	c	a	b			Khacabani	608													
c	c	c	c	c		c	a	a	c	c	c	c	b	b			Antkuria	609													
c	c	c	c	c		c	a	a	c	c	c	c	a	a			Upar Dihi	610													
c	c	c	c	c		c	a	a	c	c	c	c	a	a			Amalalara	611													
c	c	c	c	c		c	a	a	c	c	c	c	a	a			Khobradihi	612													
c	c	c	c	c		c	a	a	c	c	c	c	a	a			Mantumura	613													
c	c	c	c	c		c		1	1	c	c	c	a	a		c	Shalchura	614													
						c	c	a	c	c	c	c	a	c	c	c	Simla	615													
c	c	c				c	c	a	c	c	c	c	a	c	c		Nekra Kunda	616													
						c	c	a	c	c	c	c	a	c	c	c	Chhata Pathar	617													
						c	a	a	c	c	c	c	a	c	c	c	Baliguma	618													
																	Jharia Madhabpur	619													
						c	c	c	c	c	c	c	a	c	c	c	Pitha Bad	620													
						c	c		1	c	c	c	c	c	c	c	Shalldiha	621													
						c	c	a	c	c	c	c	c	c	c	c	Bhandar Ber	622													
						c	c	b	c	c	c	c	b	c	c	c	Hanulia	623													
						c	b	b	c	c	c	c	c	c	c	c	Lakshmishol	624													
						c	c		1	c	c	c	c	c	c	c	Chaktamakgara	625													
						c	b	a	c	c	c	c	b	c	c	c	Khirpai	626													
						c	b	a	c	c	c	c	b	c	c	c	Khirshol	627													
						c	c	b	c	c	c	c	c	c	c	c	Jatyardihi	628													
						c	c	b	c	c	c	c	c	c	c	c	Suribedia	629													
						c	c	b	c	c	c	c	c	c	c	c	Rampur	630													
						c	c	a	c	c	c	c	a	c	c	c	Banagram	631													
						c	c		1	c	c	c	c	c	c	c	Bandardihi	632													
						c	c	b	c	c	c	c	b	c	c	c	Hetyatora	633													
																	Masthol	634													
						c	c	b	c	c	c	c	b	c	c	c	Keshra	635													
c	c	c	c	c		c	a	a	c	c	c	c	c	a			Mahisha Danga	636													
c	c	c	c	c		c	a	a	c	c	c	c	c	a			Subarda	637													
c	c	c	c	c		a	b	b	c	c	b	b	a	c	c	c	Rahir	638													
c	c	c	c	c		a	b	a	c	c	a	b	a	a	c	c	Kapasberia	639													
c	c	c		c		1			1								Haridi	640													
c	c	c	c	c		a	a		1	a	a	a	a	a	a	a	Metyala	641													
c	c	c	c	c		b	b	a	c	c	c	c	b	c	c	c	Phul Kusuma	642													
				c													Bahirdya	643													
c	c	c	c	c		a	a	a	c	c	a	a		1	c	c	Painsabad	644													
c	c	c	c	c		a	b	a	c	c	b	b	a	c	c	c	Nawada	645													
c	c	c	c	c		b	b	a	c	c	b	b	a	c	c	c	Nabagram	646													
c	c	c		c		1	b	b	b	c	b	c	a	c	c	c	Karkari	647													

Serial Number	Name of Village	Number of Non-Government Medical Amenities available.							Availability of drinking water - Yes / No							
		Charitable non Govt. hospital/Nursing home.	Medical practitioner with MBBS Degree	Medical practitioner with other degree	Medical practitioner with no degree	Traditional practitioner and faith healer .	Medicine Shop	Others	Tap water (Treated/Untreated)	Well water (Covered / Uncovered well)	Hand Pump	Tube wells / Bore well	Spring	River / Canal	Tank / Pond / Lake	Others
1	2	32	33	34	35	36	37	38	39	40	41	42	43	44	45	46
606	Panjangara	0	0	0	0	0	0	0	No	Yes	Yes	No	No	Yes	Yes	No
607	Chaka	0	0	0	0	0	0	0	No	Yes	Yes	No	No	No	No	No
608	Khaebani	0	0	0	0	0	0	0	No	Yes	Yes	No	No	No	Yes	No
609	Antkuria	0	0	0	0	0	0	0	No	Yes	Yes	No	No	No	Yes	No
610	Upar Dihi	0	0	0	0	0	0	0	No	Yes	Yes	No	No	No	Yes	No
611	Amalalara	0	0	0	1	0	0	0	No	Yes	Yes	No	No	Yes	Yes	No
612	Khobradihi	0	0	0	0	0	0	0	No	Yes	No	Yes	No	No	Yes	No
613	Mantumura	0	0	1	0	0	0	0	No	Yes	Yes	No	No	No	Yes	No
614	Shalchura	0	1	0	0	1	0	0	No	Yes	Yes	Yes	No	No	Yes	No
615	Simla	0	0	0	0	0	0	0	No	Yes	No	Yes	No	No	No	No
616	Nekra Kunda	0	0	0	0	0	0	0	No	Yes	Yes	No	No	No	No	No
617	Chhata Pathar	0	0	0	0	0	0	0	No	Yes	Yes	Yes	No	No	Yes	No
618	Baliguma	0	0	0	0	0	0	0	No	Yes	No	Yes	No	No	No	No
619	Jharia Madhabpur															
620	Pitha Bad	0	0	0	0	0	0	0	No	Yes	No	Yes	No	No	No	No
621	Shaldiha	0	0	0	0	0	0	0	No	Yes	No	Yes	No	No	No	No
622	Bhandar Ber	0	0	0	0	0	0	0	No	Yes	No	Yes	No	No	Yes	No
623	Hanulia	0	0	0	0	0	0	0	No	Yes	No	Yes	No	No	No	No
624	Lakshmishol	0	0	0	0	0	0	0	No	No	No	Yes	No	Yes	No	No
625	Chaktamakgara	0	0	0	0	0	0	0	No	Yes	No	Yes	No	No	Yes	No
626	Khirpai	0	0	0	0	0	0	0	No	Yes	No	Yes	No	Yes	Yes	No
627	Khirshol	0	0	0	0	0	0	0	No	Yes	No	Yes	No	Yes	Yes	No
628	Jatyardihi	0	0	0	0	0	0	0	No	Yes	No	Yes	No	Yes	Yes	No
629	Suribedia	0	0	0	0	0	0	0	No	Yes	No	Yes	No	No	No	No
630	Rampur	0	0	0	0	0	0	0	No	Yes	No	Yes	No	No	No	No
631	Banagram	0	0	0	0	0	0	0	No	Yes	No	Yes	No	No	No	No
632	Bandardihi	0	0	0	0	0	0	0	No	Yes	No	Yes	No	No	No	No
633	Hetyatora	0	0	0	0	0	0	0	No	No	Yes	Yes	No	No	Yes	No
634	Masthol	0	0	0	0	0	0	0	No	Yes	No	Yes	No	No	Yes	No
635	Keshra	0	0	0	0	0	0	0	No	Yes	Yes	Yes	No	Yes	Yes	No
636	Mahisha Danga	0	0	0	0	0	0	0	No	No	No	Yes	No	No	Yes	No
637	Subarda	0	0	0	0	0	0	0	No	Yes	Yes	No	No	No	Yes	No
638	Rahir	0	0	0	0	0	0	0	No	Yes	No	No	No	Yes	Yes	No
639	Kapasberia	0	0	0	0	0	0	0	No	Yes	Yes	No	No	No	Yes	No
640	Haridi	0	0	0	1	0	0	0	No	Yes	Yes	No	No	No	No	No
641	Metyala	0	0	0	0	0	0	0	No	Yes	Yes	Yes	No	Yes	Yes	No
642	Phul Kusuma	0	0	0	0	0	0	0	No	Yes	Yes	No	No	Yes	Yes	No
643	Bahirdya	0	0	0	0	0	0	0	No	Yes	Yes	No	No	No	No	No
644	Painsabad	0	0	0	0	0	0	0	No	Yes	Yes	No	No	Yes	Yes	No
645	Nawada	0	0	0	0	0	0	0	No	Yes	No	Yes	No	Yes	Yes	No
646	Nabagram	0	0	0	0	0	0	0	No	Yes	Yes	No	No	No	Yes	No
647	Karkari	0	0	0	0	0	0	0	No	Yes	Yes	No	No	No	Yes	No

Availability of toilet & others Yes / No				Communication and transport facilities (If amenities available code -Yes is given except for Village Pin Code ,If not available within the village , the distance range code viz; a for < 5 Kms, b for 5-10 Kms and c for 10+ kms of nearest place where facility is available is given).									
Community toilet including bath.	Community toilet excluding bath.	Rural sanitary mart or sanitary hardware outlet available near the village.	Community bio- gas or recycle of waste for productive use.	Post office(PO)	Sub post office (SPO)	Post & Telegraph office (P&TO)	Village Pin Code	Telephones (Land lines)	Public call office (PCO)	Mobile phone coverage	Name of Village	Serial Number	
47	48	49	50	51	52	53	54	55	56	57	2	1	
No	No	No	No	a	b	b	722137	b	b	Yes	Panjangara	606	
No	No	No	No	a	c	c	722140	b	b	Yes	Chaka	607	
No	No	No	No	c	a	c	722137	Yes	b	Yes	Khaebani	608	
No	No	No	No	c	b	c	722137	a	b	Yes	Antkuria	609	
No	No	No	No	c	a	c	722137	Yes	a	Yes	Upar Dihi	610	
No	No	Yes	No	c	a	c	722137	a	a	Yes	Amalatara	611	
No	No	Yes	No	c	a	c	722137	a	a	Yes	Khobradihi	612	
No	No	Yes	No	b	Yes	b	722137	b	a	Yes	Mantumura	613	
No	No	Yes	No	c	a	c	722137	a	a	Yes	Shalchura	614	
No	No	No	No	a	c	c	722137	Yes	a	Yes	Simla	615	
No	No	No	No	a	c	c	722137	Yes	Yes	Yes	Nekra Kunda	616	
No	No	No	No	a	c	c	722137	Yes	a	Yes	Chhata Pathar	617	
No	No	No	No			c	722137	Yes	a	Yes	Baliguma	618	
											Jharia Madhabpur	619	
No	No	No	No	a	c	c	722139	b	b	Yes	Pitha Bad	620	
No	No	No	No	Yes	c	c	722139	b	b	b	Shaldiha	621	
No	No	No	No	Yes	c	c	722139	b	b	b	Bhandar Ber	622	
No	No	No	No	a	c	c	722139	b	b	Yes	Hanulia	623	
No	No	No	No	Yes	c	c	722139	Yes	b	Yes	Lakshmishol	624	
No	No	No	No	a	c	c	722139	b	b	Yes	Chaktamakgara	625	
No	No	No	No	a	a	c	722139	Yes	a	Yes	Khirpai	626	
No	No	No	No	a	a	c	722139	Yes	a	Yes	Khirshol	627	
No	No	No	No	a	b	c	722139	b	b	Yes	Jatyardihi	628	
No	No	No	No	a	c	c	722139	b	b	Yes	Suribedia	629	
No	No	No	No	b	c	c		b	b	Yes	Rampur	630	
No	No	No	No	a	c	c		b	b	Yes	Banagram	631	
No	No	No	No	a	c	c	722139	b	b	Yes	Bandardihi	632	
No	No	No	No	a	c	c	722137	b	b	Yes	Hetyatora	633	
No	No	No	No	a	c	c	722137	a	b	Yes	Masthol	634	
No	No	No	No	Yes	c	c	722139	b	b	Yes	Keshra	635	
No	No	No	No	b	a	b	722139	Yes	a	Yes	Mahisha Danga	636	
No	No	Yes	No	b	a	b	722139	a	a	Yes	Subarda	637	
No	No	Yes	No	a	c	c	722139	b	b	Yes	Rahir	638	
No	No	Yes	Yes	b	c	c	722137	b	b	Yes	Kapasberia	639	
No	No	Yes	Yes	a	c	c	722139	b	a	Yes	Haridi	640	
No	No	Yes	Yes	a	c	c	722142	b	a	Yes	Metyala	641	
No	No	No	No			c	722136	a	b	Yes	Phul Kusuma	642	
No	No	Yes	Yes	Yes	a	Yes	722136	a	a	Yes	Bahirdya	643	
No	No	No	No			c	722136	a	b	Yes	Painsabad	644	
No	No	No	No			c	722136	b	b	Yes	Nawada	645	
No	No	Yes	No			c	722136	a	a	Yes	Nabagram	646	
No	No	No	No	a	b	b		a	a	Yes	Karkari	647	

Communication and transport facilities (If amenities available code -Yes is given except for Village Pin Code ,If not available within the village , the distance range code viz; a for < 5 Kms, b for 5-10 Kms and c for 10+ kms of nearest place where facility is available is given).													Village connected to highway (If amenities available code viz; a for < 5 Kms, b for 5-10 Kms and c for 10+ kms of nearest place where facility is available is given).				
Serial Number	Name of Village	Internet cafes/ Common service centre (CSC)	Private courier facility	Bus service (Public & Private)	Railway stations	Auto/Modified Autos	Taxis and Vans	Tractors	Cycle-pulled rickshaws(Manual & Machine driven)	Carts driven by animals	Sea /River ferry service	Connected to national highway(NH)	Connected to state highway(SH)	Connected to major district road (MDR)	Connected to others district road	Pucca roads	
1	2	58	59	60	61	62	63	64	65	66	67	68	69	70	71	72	
606	Panjangara	b	b	a	c	c	b	a	b	a	c	b	a	a	a	a	
607	Chaka	b	c	a	c	c	b	a	b	Yes	c	b	a	a	a	a	
608	Khaebani	c	b	a	c	Yes	Yes	Yes	Yes	Yes	c	c	c	a	b	a	
609	Antkuria	Yes	a	a	c	Yes	Yes	Yes	Yes	Yes	c	c	c	a	a	a	
610	Upar Dihi	a	a	a	c	a	a	a	Yes	Yes	c	c	c	Yes	a	a	
611	Amalatara	a	c	a	c	a	a	Yes	a	Yes	c	c	b	a	a	a	
612	Khobradihi	a	c	a	c	a	a	a	a	Yes	c	c	b	a	a	a	
613	Mantumura	a	a	a	c	a	Yes	Yes	Yes	Yes	c	c	b	a	a	a	
614	Shalchura	a	b	Yes	b	Yes	Yes	a	a	Yes	Yes		b		a	a	
615	Simla	a	c	a	c	a	a	a	a	Yes	c	a	a	a	a	a	
616	Nekra Kunda	a	c	Yes	c	Yes	Yes	a	Yes	c	c				a	Yes	
617	Chhata Pathar	a	c	a	c	a	a	a	a	Yes	c	a	a	a	a	a	
618	Baliguma	c	b	Yes	c	b	b	c	Yes	c	c	b	b	a	b	b	
619	Jharia Madhabpur																
620	Pitha Bad	b	b	b	c	b	b	b	b	Yes	b	b	b	a	b	a	
621	Shaldiha	b	b	b	c	b	b	b	Yes	Yes	c					b	
622	Bhandar Ber	b	c	b	c	b	b	b	b	Yes	b	b	b	b	b	b	
623	Hanulia	b	b	b	c	b	b	b	b	Yes	c					b	
624	Lakshmishol	c	b	b	c	b	a	b	Yes	Yes	c					b	
625	Chaktamakgara	b	b	b	c	b	b	b	b	b	c					b	
626	Khirpai	a	a	a	c	a	a	a	Yes	Yes	c	b	b	b	b	b	
627	Khirshol	a	a	a	c	a	a	b	Yes	Yes	Yes	b	b	b	b	b	
628	Jatyardihi	c	b	b	c	b	a	Yes	Yes	Yes	c					b	
629	Suribedia	b	b	b	c	b	b	b	Yes	Yes	c	b	b	b	b	b	
630	Rampur	b	b	b	c	b	b	b	Yes	Yes	c	b	b	b	b	b	
631	Banagram	b	b	b	c	b	b	b	b	Yes	c	b	b	b	b	a	
632	Bandardihi	b	b	b	c	b	b	Yes	Yes	Yes	c	c	c	c	c	b	
633	Hetyatora	b	b	b	c	c	b	b	b	Yes	c	b	b	b		a	
634	Masthol	b	b	b	c	b	b	b	b	Yes	c					b	
635	Keshra	b	b	b	c	a	b	b	b	Yes	c	b	b	a	a	a	
636	Mahisha Danga	a	c	a	b	a	a	a	a	Yes	c	c	b	a	a	a	
637	Subarda	a	c	Yes	b	a	Yes	Yes	a	Yes	c	c	b	a	Yes	Yes	
638	Rahir	c	c	a	c	c	b	b	Yes	Yes	c	b	a	b	Yes	Yes	
639	Kapasberia	a	b	a	c	c	a	a	b	Yes	c	a	b	b	b	a	
640	Haridi	a	b	Yes	c	a	a	Yes	b	Yes	c	a		a	a	a	
641	Metyala	a	b	Yes	c	c	Yes	Yes	b	Yes	c				Yes	b	
642	Phul Kusuma	c	b	b	c	c	b	b	Yes	c	c					a	
643	Bahirdya	a	a	Yes	c	a	Yes	Yes	a	c	c					Yes	
644	Painsabad	c	b	a	c	c	b	b	Yes	c	c		Yes			a	
645	Nawada	c	b	a	c	c	a	b	Yes	c	c					b	
646	Nabagram	c	b	b	c	c	a	c	Yes	c	c		Yes			a	
647	Karkari	c	c	a	c	a	a	a	a	Yes	c	a	a	a		a	

ys,village roads, banks & credit societies
 :-Yes is given, If not available within the
 code viz; a for <5 Kms, b for 5-10 Kms
 place where facility is available is given).

Availability of miscellaneous facilities (If amenities available code -Yes is given, If not
 available within the village , the distance range code viz; a for < 5 Kms, b for 5-10 Kms
 and c for 10+ kms of nearest place where facility is available is given).

73	74	75	76	77	78	79	80	81	82	83	84	85	86	87	Name of Village	Serial Number
a	a	c	c	c	c	c	Yes	a	c	a	a	Yes	Yes	Yes	Panjangara	606
Yes	a	Yes	c	c	c	c	Yes	Yes	c	Yes	Yes	Yes	Yes	Yes	Chaka	607
Yes			b	c	c	c	Yes	Yes	c	Yes	Yes	c	Yes	Yes	Khacabani	608
Yes			a	c	c	c	Yes	a	c	Yes	Yes	c	Yes	Yes	Antkuria	609
a			a	c	c	c	Yes	Yes	c	a	a	c	Yes	Yes	Upar Dihi	610
Yes			a			Yes	Yes	Yes	c	a	Yes	c	Yes	Yes	Amalatar	611
a			a			c	Yes	a	c	Yes	Yes	c	Yes	Yes	Khobradihi	612
Yes			a			c	Yes	a	c	b	Yes	c	Yes	Yes	Mantumura	613
Yes			a	c	c	c	Yes	Yes	c	Yes	Yes	c	Yes	Yes	Shalchura	614
Yes		Yes	c	c	c	c	Yes	Yes	c	Yes	Yes	Yes	Yes	Yes	Simla	615
Yes	Yes		a	c	b	c	Yes	a	c	Yes	Yes	c	Yes	Yes	Nekra Kunda	616
Yes	a	b	c	c	c	c	Yes	Yes	c	Yes	Yes	Yes	Yes	Yes	Chhata Pathar	617
Yes	a		c	c	c	c	Yes	Yes	c	Yes	Yes	Yes	Yes	Yes	Baliguma	618
															Jharia Madhabpur	619
Yes	a		c	c	c	c	a	a	c	b	b	Yes	Yes	a	Pitha Bad	620
Yes		Yes				c	Yes	Yes	c	Yes	Yes	Yes	Yes	Yes	Shalদিহা	621
Yes	b	a	b	c	c	c	Yes	Yes	c	b	c	Yes	Yes	c	Bhandar Ber	622
Yes			c	c	c	c	Yes	Yes	c	Yes	Yes	Yes	Yes	Yes	Hanulia	623
Yes			c	c	b	c	c	c	c	c	c	Yes	Yes	Yes	Lakshmishol	624
Yes			b	c	c	c	Yes	Yes	c	Yes	Yes	Yes	Yes	Yes	Chaktamakgara	625
Yes	b		c	c	c	c	Yes	c	c	Yes	Yes	Yes	Yes	Yes	Khirpai	626
Yes	b		c	a	c	c	Yes	Yes	c	Yes	Yes	Yes	Yes	Yes	Khirshol	627
Yes						c	Yes	a	c	a	a	Yes	Yes	Yes	Jatyardihi	628
Yes	b	b	b	b	b	c	a	a	c	b	a	Yes	Yes	b	Suribedia	629
Yes	b	b	b	c	c	c	Yes	Yes	c	Yes	Yes	Yes	Yes	Yes	Rampur	630
Yes	a		c	c	c	c	b	b	c	b	c	c	Yes	c	Banagram	631
Yes	c	c	b	c	a	c	Yes	Yes	c	Yes	Yes	Yes	Yes	Yes	Bandardihi	632
Yes			c	c	c	c	Yes	Yes	c	Yes	Yes	Yes	Yes	Yes	Hetyatora	633
Yes			c	c	c	c	Yes	Yes	c	Yes	Yes	Yes	Yes	Yes	Masthol	634
Yes	Yes	b	Yes	c	c	c	a	b	c	c	b	a	Yes	Yes	Keshra	635
Yes						c	Yes	a	c	Yes	Yes	a	Yes	Yes	Mahisha Danga	636
Yes	Yes		Yes	a	c	c	Yes	Yes	c	Yes	Yes	c	Yes	Yes	Subarda	637
Yes			c	c	c	c	Yes	a	c	a	b	Yes	Yes	Yes	Rahir	638
Yes	Yes	b	c	b	c	c	Yes	a	c	a	a	Yes	Yes	Yes	Kapasberia	639
Yes	Yes	c	Yes	a	c	c	Yes	Yes	c	c	c	Yes	Yes	Yes	Haridi	640
Yes	Yes		a	c	c	c	Yes	Yes	c	Yes	Yes	Yes	Yes	Yes	Metyala	641
a			Yes	b	c	c	Yes	a	c	b	b	b	Yes	Yes	Phul Kusuma	642
Yes	Yes	a	Yes	a	c	c	Yes	Yes	c	a	c	Yes	Yes	Yes	Bahirdya	643
a			Yes	c	c	b	Yes	a	c	b	c	Yes	Yes	Yes	Painsabad	644
a			c	c	c	c	Yes	a	c	b	c	Yes	Yes	Yes	Nawada	645
a			c	c	c	c	Yes	a	c	c	a	Yes	Yes	Yes	Nabagram	646
a			Yes	c	c	b	Yes	Yes	c	Yes	Yes	Yes	Yes	Yes	Karkari	647

Availability of miscellaneous facilities (If amenities available code -Yes is given, If not available within the village , the distance range code viz; a for < 5 Kms, b for 5-10 Kms and c for 10+ kms of nearest place where facility is available is given).													Availability of electricity (Yes/No)			
Serial Number	Name of Village	ASHA (Accredited Social Health Activist)	Community centre with/without TV	Sports Field,	Sports Club / Recreation Centre	Cinema / Video Hall	Public Library	Public Reading Room	Newspaper Supply	Assembly Polling station	Birth & Death Registration Office	Power Supply for Domestic Use (ED)	Power Supply for Agricultural Use (EAG)	Power Supply for Commercial Use (EC)	Power Supply for All Uses (EA)	
1	2	88	89	90	91	92	93	94	95	96	97	98	99	100	101	
606	Panjangara	Yes	Yes	Yes	Yes	Yes	Yes	Yes	Yes	Yes	Yes	Yes	No	No	No	
607	Chaka	Yes	Yes	Yes	Yes	Yes	Yes	Yes	Yes	Yes	Yes	Yes	No	Yes	No	
608	Khaebani	Yes	Yes	Yes	Yes	Yes	a	Yes	Yes	Yes	b	Yes	No	No	No	
609	Antkuria	Yes	Yes	Yes	Yes	Yes	a	Yes	Yes	Yes	Yes	Yes	No	Yes	No	
610	Upar Dihi	a	c	a	Yes	a	a	Yes	a	a	a	Yes	No	No	No	
611	Amalatara	a	Yes	Yes	Yes	Yes	a	a	a	a	a	Yes	No	No	No	
612	Khobradihi	Yes	Yes	Yes	Yes	Yes	Yes	b	Yes	a	b	Yes	No	No	No	
613	Mantumura	Yes	Yes	Yes	Yes	c	a	a	a	Yes	a	Yes	No	No	No	
614	Shalchura	Yes	Yes	Yes	Yes	Yes	Yes	Yes	Yes	Yes	Yes	Yes	No	No	No	
615	Simla	Yes	Yes	Yes	Yes	Yes	Yes	Yes	Yes	Yes	Yes	Yes	Yes	Yes	Yes	
616	Nekra Kunda	a	a	Yes	a	a	a	Yes	a	a	Yes	Yes	No	No	No	
617	Chhata Pathar	Yes	Yes	Yes	Yes	Yes	Yes	Yes	Yes	Yes	Yes	Yes	Yes	Yes	Yes	
618	Baliguma	Yes	Yes	Yes	Yes	Yes	Yes	Yes	Yes	Yes	Yes	Yes	Yes	Yes	Yes	
619	Jharia Madhabpur															
620	Pitha Bad	Yes	b	b	b	b	b	b	b	b	b	Yes	Yes	Yes	Yes	
621	Shaldiha	Yes	Yes	Yes	Yes	Yes	Yes	Yes	Yes	Yes	Yes	Yes	Yes	Yes	Yes	
622	Bhandar Ber	Yes	c	c	c	b	b	b	b	Yes	b	Yes	Yes	Yes	Yes	
623	Hanulia	Yes	Yes	Yes	Yes	Yes	Yes	Yes	Yes	Yes	Yes	Yes	Yes	Yes	Yes	
624	Lakshmishol	Yes	Yes	Yes	Yes	Yes	Yes	Yes	Yes	Yes	Yes	Yes	Yes	Yes	Yes	
625	Chaktamakgara	Yes	Yes	Yes	Yes	Yes	Yes	Yes	Yes	Yes	Yes	Yes	Yes	Yes	Yes	
626	Khirpai	Yes	Yes	Yes	Yes	Yes	Yes	Yes	Yes	Yes	Yes	Yes	Yes	Yes	Yes	
627	Khirshol	Yes	Yes	Yes	Yes	Yes	Yes	Yes	Yes	Yes	Yes	Yes	Yes	Yes	Yes	
628	Jatyardihi	Yes	Yes	Yes	Yes	Yes	Yes	Yes	Yes	Yes	Yes	Yes	Yes	Yes	Yes	
629	Suribedia	Yes	b	c	c	a	b	a	b	b	b	Yes	Yes	Yes	Yes	
630	Rampur	Yes	Yes	Yes	Yes	Yes	Yes	Yes	Yes	Yes	Yes	Yes	Yes	Yes	Yes	
631	Banagram	b	Yes	Yes	Yes	Yes	b	b	Yes	b	b	Yes	Yes	Yes	Yes	
632	Bandardihi	Yes	Yes	Yes	Yes	Yes	Yes	Yes	Yes	Yes	Yes	Yes	Yes	Yes	Yes	
633	Hetyatora	Yes	Yes	Yes	Yes	Yes	b	Yes	b	Yes	a	Yes	Yes	Yes	Yes	
634	Masthol	Yes	Yes	Yes	Yes	b	Yes	Yes	a	Yes	a	Yes	Yes	Yes	Yes	
635	Keshra	Yes	Yes	Yes	b	b	b	b	a	b	b	Yes	Yes	Yes	Yes	
636	Mahisha Danga	Yes	Yes	Yes	Yes	c	a	Yes	a	a	a	Yes	No	No	No	
637	Subarda	Yes	Yes	Yes	Yes	a	a	Yes	a	Yes	a	Yes	No	No	No	
638	Rahir	Yes	Yes	Yes	Yes	Yes	Yes	Yes	Yes	Yes	Yes	Yes	No	No	No	
639	Kapasberia	Yes	Yes	Yes	Yes	b	b	b	b	a	a	Yes	No	No	No	
640	Haridi	Yes	Yes	Yes	Yes	a	b	Yes	Yes	Yes	Yes	Yes	Yes	Yes	Yes	
641	Metyala	Yes	Yes	c	c	a	b	b	Yes	Yes	a	Yes	Yes	Yes	Yes	
642	Phul Kusuma	Yes	b	b	a	a	a	a	b	a	a	Yes	No	No	No	
643	Bahirdya	Yes	Yes	Yes	Yes	Yes	Yes	Yes	Yes	Yes	Yes	Yes	Yes	Yes	Yes	
644	Painsabad	Yes	Yes	a	c	a	a	a	Yes	Yes	a	Yes	No	Yes	No	
645	Nawada	Yes	c	a	c	a	b	b	a	a	b	Yes	No	No	No	
646	Nabagram	Yes	a	a	c	a	a	b	a	a	b	Yes	No	Yes	No	
647	Karkari	Yes	Yes	a	Yes	Yes	b	b	a	Yes	b	Yes	No	No	No	

Nearest Town		Land Use							
		Area under different types of land use (in hectares rounded up to one decimal place)							
Name	Distance range code i.e. a for < 5 Kms, b for 5-10 Kms and c for 10+ kms .	Forests	Area under Non-agricultural Uses	Barren and Un-cultivable land	Permanent Pastures and Other Grazing Lands	Land Under Miscellaneous Tree Crops etc.	Culturable Waste Land	Name of Village	Serial Number
102	103	104	105	106	107	108	109	2	1
BANKURA	c	0	50.6	0	0	0	0	Panjangara	606
BANKURA	c	0	47.5	0	0	0	0	Chaka	607
BANKURA	c	0	5.3	0	0	0	0	Khacabani	608
BANKURA	c	0	39.7	0	0	0	0	Antkuria	609
BANKURA	c	0	53.9	0	0	0	0	Upar Dihi	610
BANKURA	c	0	72.5	0	0	0	0	Amalatar	611
BANKURA	c	0	59.7	0	0	0	0	Khobradihi	612
BANKURA	c	0	23.6	0	0	0	0	Mantumura	613
BANKURA	c	0	23.4	0	0	0	0	Shalchura	614
BANKURA	c	0	58.5	0	0	0	0	Simla	615
BANKURA	c	0	7.9	0	0	0	0	Nekra Kunda	616
BANKURA	c	0	52.6	0	0	0	0	Chhata Pathar	617
BANKURA	c	0	59.9	0	0	0	0	Baliguma	618
BANKURA	c	40	16.6	0	0	0	0	Jharia Madhabpur	619
BANKURA	c	66.4	30.4	0	0	0	0	Pitha Bad	620
BANKURA	c	92.3	272.2	0	0	0	0	Shaldiha	621
BANKURA	c	21.8	45.3	0	0	0	0	Bhandar Ber	622
BANKURA	c	0	84.2	0	0	0	0	Hanulia	623
BANKURA	c	0	38.7	0	0	0	0	Lakshmishol	624
BANKURA	c	0	20.2	0	0	0	0	Chaktamakgara	625
BANKURA	c	0	18.8	0	0	0	0	Khirpai	626
BANKURA	c	0	59.1	0	0	0	0	Khirshol	627
BANKURA	c	71.2	31.6	0	0	0	0	Jatyardihi	628
BANKURA	c	0	99.7	0	0	0	0	Suribedia	629
BANKURA	c	0	45.1	0	0	0	0	Rampur	630
BANKURA	c	0	58.5	0	0	0	0	Banagram	631
BANKURA	c	0	22.7	0	0	0	0	Bandardihi	632
BANKURA	c	0	38.6	0	0	0	0	Hetyatora	633
BANKURA	c	0	99.7	0	0	0	0	Masthol	634
BANKKURA	c	0	143.3	0	0	0	0	Keshra	635
BANKKURA	c	0	14.8	0	0	0	0	Mahisha Danga	636
BANKURA	c	0	97.1	0	0	0	0	Subarda	637
BANKURA	c	0	82.9	0	0	0	0	Rahir	638
BANKURA	c	0	15.6	0	0	0	0	Kapasberia	639
BANKURA	c	0	76	0	0	0	8.5	Haridi	640
BANKURA	c	0	50.6	0	0	0	0	Metyala	641
BANKURA	c	0	52.1	0	0	0	0	Phul Kusuma	642
BANKURA	c	0	52.3	0	0	0	0	Bahirdya	643
BANKURA	c	0	53.2	0	0	0	0	Painsabad	644
BANKURA	c	0	84.2	0	0	0	0	Nawada	645
BANKURA	c	0	41.8	0	0	0	0	Nabagram	646
BANKURA	c	0	83.2	0	0	0	0	Karkari	647

Land Use												
Area under different types of land use (in hectares rounded up to one decimal place)								Area irrigated by source (in hectare).				
Serial Number	Name of Village	Fallow lands other than current fallows	Current Fallows	Net Area Sown	Total Irrigated Land Area	Total Un-irrigated Land Area	Canals (C)	Wells/Tube-wells(W/TW)	Tanks/Lakes(T/L)	Water Falls(WF)	Others(O)	
1	2	110	111	112	113	114	115	116	117	118	119	
606	Panjangara	0	0	81.8	14.4	67.4	0	0.8	13.6	0	0	
607	Chaka	0	0	89.4	19.8	69.7	0	3.6	16.1	0	0	
608	Khaebani	0	0	33.4	17.4	16	0	1	16.4	0	0	
609	Antkuria	0	0	100.8	19.1	81.6	0	1.2	17.9	0	0	
610	Upar Dihi	0	0	99.1	23.6	75.5	0	23.6	0	0	0	
611	Amalatara	0	0	76.1	28.5	47.6	0	4.2	24.2	0	0	
612	Khobradihi	0	0	154.6	24.4	130.2	0	8.5	15.9	0	0	
613	Mantumura	0	0	53.4	15.3	38.1	0	1.5	13.8	0	0	
614	Shalchura	0	0	59.5	16.3	43.2	0	1.2	15.1	0	0	
615	Simla	0	0	129.9	29.8	100.2	0	24.1	0	0	5.7	
616	Nekra Kunda	0	0	28.3	9.3	19	0	1	8.3	0	0	
617	Chhata Pathar	0	0	117.8	26	91.8	0	1.2	15.7	0	9.1	
618	Baliguma	0	0	99.8	17.8	82	0	2.7	15.1	0	0	
619	Jharia Madhabpur	0	0	12.6	3.6	9	0	3.6	0	0	0	
620	Pitha Bad	0	0	65.6	13.3	52.3	0	1.2	12	0	0	
621	Shaldiha	0	0	346	55.8	290.2	0	1.2	27.1	0	27.5	
622	Bhandar Ber	0	0	55.8	14.1	41.7	0	4	10	0	0	
623	Hanulia	0	0	143.7	20.7	123	0	4	16.6	0	0	
624	Lakshmishol	0	0	61.5	16.4	45.1	0	4.9	11.6	0	0	
625	Chaktamakgara	0	0	35.6	8.5	27.1	0	2	6.4	0	0	
626	Khirpai	0	0	33.2	9	24.1	0	1	8	0	0	
627	Khirshol	0	0	98.4	26.2	72.2	0	1.8	21.1	0	3.2	
628	Jatyardihi	0	0	45.3	6.8	38.5	0	0	4	0	2.8	
629	Suribedia	0	0	137.6	39.4	98.2	0	0	8.1	0	31.4	
630	Rampur	0	0	50.2	13.1	37.1	0	1	12.1	0	0	
631	Banagram	0	0	85.8	20.6	65.2	0	2.4	18.1	0	0	
632	Bandardihi	0	0	96	40	56	0	0	40	0	0	
633	Hetyatora	0	0	49.4	14.1	35.3	0	1	13.1	0	0	
634	Masthol	0	0	149.7	29.7	120.1	0	1.2	17.1	0	11.3	
635	Keshra	0	0	221	64	156.9	0	0	24.2	0	39.8	
636	Mahisha Danga	0	0	28.3	8.6	19.8	0	0	8.6	0	0	
637	Subarda	0	0	138.8	28.6	110.2	0	1.2	22.1	0	5.3	
638	Rahir	0	0	128.6	24.5	104.1	0	0.8	10.9	0	12.8	
639	Kapasberia	0	0	35.2	4.8	30.4	0	0.8	4	0	0	
640	Haridi	0	0	100.8	14.7	86.1	0	1.2	13.5	0	0	
641	Metyala	0	0	68	15.3	52.7	0	1.2	14.1	0	0	
642	Phul Kusuma	0	0	73.4	16.4	57	0	4.8	11.6	0	0	
643	Bahirdya	0	0	78.1	18.8	59.2	0	5.7	13.2	0	0	
644	Painsabad	0	0	70.8	19.5	51.3	0	5.4	14.1	0	0	
645	Nawada	0	0	134	30.8	103.1	0	12.4	18.5	0	0	
646	Nabagram	0	0	57.9	13.8	44.1	0	0.8	13	0	0	
647	Karkari	0	0	121.2	29.1	92.1	0	11.9	17.2	0	0	

Name of three most important commodities manufactured			Name of Village	Serial Number
First	Second	Third		
120	121	122	2	1

			Panjangara	606
			Chaka	607
			Khaeabani	608
			Antkuria	609
			Upar Dihi	610
			Amalatara	611
			Khobradihi	612
			Mantumura	613
			Shalchura	614
			Simla	615
			Nekra Kunda	616
			Chhata Pathar	617
			Baliguma	618
			Jharia Madhabpur	619
			Pitha Bad	620
			Shaldiha	621
			Bhandar Ber	622
			Hanulia	623
			Lakshmishol	624
			Chaktamakgara	625
			Khirpai	626
			Khirshol	627
			Jatyardihi	628
			Suribedia	629
			Rampur	630
			Banagram	631
			Bandardihi	632
			Hetyatora	633
			Masthol	634
			Keshra	635
			Mahisha Danga	636
			Subarda	637
			Rahir	638
			Kapasberia	639
			Haridi	640
			Metyala	641
			Phul Kusuma	642
Hardwar Products	Carpentary		Bahirdya	643
Grill	Ice-cream		Painsabad	644
			Nawada	645
Bidi			Nabagram	646
			Karkari	647

Census of India 2011
Amenities and Land use

Serial Number	Name of Village	Location code no.	Total area of the village (in hectares rounded up to one decimal place)	Total population (2011 census)	Number of households (2011 census)	Number of educational amenities available in village, the distance range code viz; a for 0-5 kms, b for 5-10 kms, c for 10+ kms of nearest place where facility is available							
						Pre-Primary school (PP)	Primary school (P)	Middle school (M)	Secondary School (S)	Senior Secondary school (SS)	Degree college of arts, science & commerce (ASC)	Engineering college(EC)	Medical college (MC)
1	2	3	4	5	6	7	8	9	10	11	12	13	14
648	Jambede	326599	148.8	1777	378	2	2	b		a	c	c	c
649	Deul Bherya	326600	86.2	226	41	c	a	a	b	a	c	c	c
650	Gara	326601	139.7	962	210	1	1	b	a	a	b	c	c
651	Kanta Pahari	326602	94.2	801	171	1	1	1	a	b	c	c	c
652	Jambani	326603	181	403	80	1	1	c	b	b	c	c	c
653	Kharbona	326604	71.2	0	0								
654	Buripara	326605	93	162	39	1	1	b	b		c	c	c
655	Jibanpur Bankati	326606	55.1	0	0								
656	Daldali	326607	65.6	295	53	1	1		b	c	c	c	c
657	Teghori	326608	183.2	1663	376	7	7	2	1	1			
658	Bagjuri	326609	102.7	927	190	1	1						
659	Jagannathpur	326610	92.9	289	59	1	1						
660	Pathan Berya	326611	149.2	197	42	c	a	b	b	b	c	c	c
661	Saparda	326612	149.4	538	118	1	1		c	c	c	c	c
662	Tisra	326613	109.3	566	117	1	1	a	a	a	c	c	c
663	Kelaibad	326614	135.9	480	106	1	1	c	a	a	c	c	a
664	Gobindapur	326615	108.4	10	2	b	b	a	a	c	c	c	c
665	Bhimpur	326616	73.2	35	6	c	c	c	a	a	c	c	c
666	Tentuibad	326617	57.4	0	0								
667	Danmari	326618	192.5	1411	301	2	2	1	1	a	c	c	c
668	Ghologore	326619	241.9	1571	299	1	1	c	c	c	c	c	c
669	Kendsaer	326620	219	1497	317	1	1		a	a	c	c	c
670	Nischintapur	326621	42.5	336	83	1	1	c	a	a	c	c	a
671	Lari	326622	192.1	1008	201	1	1	a	a	c	c	c	c
672	Banpusra	326623	166.9	678	153	1	1	1	1		c	c	c
673	Lakshmanpur	326624	69.8	428	90	2	2	c	c	c	c	c	c
674	Radha Nagar	326625	108.6	129	26	1	1	c	b	b	c	c	c
675	Kadra	326626	189.4	298	69	1	1	c	b	b	c	c	b
676	Kharakpur	326627	156.5	41	8		a	b	b		c	c	c
677	Shunri Chitra	326628	152	1261	243	3	3	c	c	c	c	c	c
678	Nuniadihi	326629	163.3	410	76	1	1	b	b	b	c	c	b
679	Niasa	326630	160.4	675	138	c	c	c	b	c	c	c	b
680	Panjan Pahari	326631	163.1	107	27	2	2	b	b	b	c	c	c
681	Sarenga Phulberia	326632	127.6	237	51	1	1	c	c	c	c	c	c
682	Panpukuria	326633	125.7	0	0								
683	Noadihi	326634	158.8	1676	348	1	1	a	a	a	c	c	c
684	Kanudihi	326635	41.4	76	13				c	c	c	c	c
Block T O T A L :			44357.7	189712	38836	336	336	52	29	13	1	0	0

- Village Directory

(As in 2009)

le. (If not available within the : < 5 Kms, b for 5-10 Kms and c cility is available is given).						Number of Medical Amenities available. (If not available within the village , the distance range code viz; a for < 5 Kms, b for 5-10 Kms and c for 10+ kms of nearest place where facility is available is given).													Name of Village	Serial Number
Management institute (MI)	Polytechnic (Pt)	Vocational training school /ITI	Non-formal training centre (NFTC)	Special school for disabled (SSD)	Others (specify)	Community health centre (CHC)	Primary health centre (PHC)	Primary health sub centre (PHS)	Maternity and child welfare centre (MCW)	T.B. clinic (TBC)	Hospital-allopathic (HA)	Hospital-alternative medicine (HO)	Dispensary (D)	Veterinary hospital (VH)	Mobile health clinic (MHC)	Family welfare centre (FWC)				
15	16	17	18	19	20	21	22	23	24	25	26	27	28	29	30	31	2	1		
c	c	c	c			b	b	a	c	c	c	c	b	c			Jambede	648		
c	c	c		c		b	b	b	b	c	c	c	a	c		c	Deul Bherya	649		
c	c	c	c	c		a	a	a	c	c	a	a	a	c	c	c	Gara	650		
c	c	c	c	c		b	b		1 c	c	b	b	a	c	c	c	Kanta Pahari	651		
c	c	c				b	b	a	c	c	b	b	b	c	c	c	Jambani	652		
																	Kharbona	653		
c	c	c	c	c	c	b	b	b	c	c	b	b	a	c	c	c	Buripara	654		
																	Jibanpur Bankati	655		
c	c	c				c	c	c		c	c	c	c	c	c	c	Daldali	656		
	c					c	c	c		c				c		c	Teghori	657		
						c	c	a	a	a	c	c	a	c	c	a	Bagjuri	658		
c	c	c	c	c	c	c	c	c	c	c	c	c	c	c	c	c	Jagannathpur	659		
c	c	c		c		c	c	c	c	c	c	c	c	c	c	c	Pathan Berya	660		
c	c	c		c		c	c	c	c	b	c	c	c	c	c	c	Saparda	661		
c	c	c		c		c	c	1 a	a	a	c	c	a	c	a	a	Tisra	662		
c	c	c		c		c	c	a	a	a	c	c	a	c	c	a	Kelaibad	663		
c	c	c	c	c	c	b	b	b	c	c	c	c	c	c	c	c	Gobindapur	664		
c	c	c		c		c	c	c	c	c	c	c	c	c	c	c	Bhimpur	665		
																	Tentuibad	666		
c	c	c	c	c		c	c	a	a	a	c	c	a	c	c	a	Danmari	667		
c	c	c	c	c	c	a	a		1 c	c	c	c	c	c	c	c	Gholgore	668		
c	c	c						a	a	a	c	c	c	a	a	c	Kendsaer	669		
c	c	c		c		c	c	a	a	a	c	c	c	c	c	a	Nisehintapur	670		
c	c	c		c		c	a	a	a	c	c	c	c	c	c	c	Lari	671		
c	c	c						c	1 c	c	c	c	c	c	c	c	Banpusra	672		
c	c	c	c	c	c	c	c	c	c	c	c	c	c	c	c	c	Lakshmanpur	673		
c	c	c		c		c	c	b	b	b	c	c	b	c	c	b	Radha Nagar	674		
c	c	c	c	c	c	c	c	b	b	b	c	c	c	c	c	b	Kadra	675		
	c	c								c	c	c					Kharakpur	676		
c	c	c	c	c	c	c	c	b	c	c	c	c	c	c	c	c	Shunri Chitra	677		
c	c	c		c	c	c	c	b	b	b	c	c	b	c	c	b	Nuniadihi	678		
c	c	c		c		c	c	b	b	b	c	c	b	c	c	b	Niasa	679		
c	c	c	c	c		c	b	a	c	c	c	c	c	c	c	c	Panjan Pahari	680		
c	c	c	c	c	c	c	c	c	c	c	c	c	c	c	c	c	Sarenga Phulberia	681		
																	Panpukuria	682		
c	c	c	c	c		c	a		c	c	c	c	c	c	c	a	Noadihi	683		
c	c	c	c	c		c	c		b	c	c	c	c	c	c	c	Kanudihi	684		
0	0	2	6	0	0	3	8	41	2	1	0	0	9	0	0	0	: Block TOTAL			

Serial Number	Name of Village	Number of Non-Government Medical Amenities available.							Availability of drinking water - Yes / No							
		Charitable non Govt. hospital/Nursing home.	Medical practitioner with MBBS Degree	Medical practitioner with other degree	Medical practitioner with no degree	Traditional practitioner and faith healer .	Medicine Shop	Others	Tap water (Treated/Untreated)	Well water (Covered / Uncovered well)	Hand Pump	Tube wells / Bore well	Spring	River / Canal	Tank / Pond / Lake	Others
1	2	32	33	34	35	36	37	38	39	40	41	42	43	44	45	46
648	Jambede	0	0	0	0	0	0	0	No	Yes	Yes	No	No	Yes	Yes	No
649	Deul Bherya	0	0	0	0	0	0	0	No	Yes	No	Yes	No	No	No	No
650	Gara	0	0	0	0	0	0	0	No	Yes	Yes	No	No	Yes	Yes	No
651	Kanta Pahari	0	0	0	0	0	0	0	No	Yes	Yes	No	No	No	Yes	No
652	Jambani	0	0	0	0	0	0	0	No	Yes	Yes	No	No	No	Yes	No
653	Kharbona															
654	Buripara	0	0	0	0	0	0	0	No	Yes	No	Yes	No	Yes	Yes	No
655	Jibanpur Bankati															
656	Daldali	0	0	0	0	0	0	0	No	No	Yes	No	No	No	Yes	No
657	Teghori	0	0	0	0	0	0	0	No	No	Yes	No	No	No	Yes	No
658	Bagjuri	0	0	0	0	0	0	0	No	No	Yes	No	No	No	Yes	No
659	Jagannathpur	0	0	0	0	0	0	0	No	No	Yes	No	No	No	Yes	No
660	Pathan Berya	0	0	0	0	0	0	0	No	No	Yes	No	No	No	Yes	No
661	Saparda	0	0	0	0	0	0	0	No	No	Yes	No	No	No	Yes	No
662	Tisra	0	0	0	0	0	0	0	No	No	Yes	No	No	No	Yes	No
663	Kelaibad	0	0	0	0	0	0	0	No	No	Yes	No	No	No	Yes	No
664	Gobindapur	0	0	0	0	0	0	0	No	No	Yes	No	No	No	Yes	No
665	Bhimpur	0	0	0	0	0	0	0	No	No	No	Yes	No	No	Yes	No
666	Tentuibad															
667	Danmari	0	0	0	0	0	0	0	No	No	Yes	No	No	No	Yes	No
668	Ghologore	0	0	0	1	0	0	0	No	No	Yes	No	No	No	Yes	No
669	Kendsaer	0	0	0	0	0	0	0	No	No	Yes	No	No	No	Yes	No
670	Nischintapur	0	0	0	0	0	0	0	No	No	Yes	No	No	No	Yes	No
671	Lari	0	0	0	0	0	0	0	No	Yes	Yes	No	No	No	Yes	No
672	Banpusra	0	0	0	0	0	0	0	No	No	Yes	No	No	No	Yes	No
673	Lakshmanpur	0	0	0	0	0	0	0	No	No	Yes	No	No	No	Yes	No
674	Radha Nagar	0	0	0	0	0	0	0	No	No	Yes	No	No	No	Yes	No
675	Kadra	0	0	0	0	0	0	0	No	No	Yes	No	No	No	Yes	No
676	Kharakpur	0	0	0	0	0	0	0	No	No	Yes	No	No	No	Yes	No
677	Shunri Chitra	0	0	0	0	0	0	0	No	No	Yes	No	No	No	Yes	No
678	Nuniadihi	0	0	0	0	0	0	0	No	No	Yes	No	No	No	Yes	No
679	Niasa	0	0	0	0	0	0	0	No	No	Yes	No	No	No	Yes	No
680	Panjan Pahari	0	0	0	0	0	0	0	No	Yes	No	Yes	No	No	Yes	No
681	Sarenga Phulberia	0	1	0	0	0	0	0	No	No	No	Yes	No	No	Yes	No
682	Panpukuria															
683	Noadihi	0	0	0	0	0	0	0	No	Yes	Yes	No	No	No	Yes	No
684	Kanudihi	0	0	0	0	0	0	0	No	No	Yes	No	No	No	Yes	No
Block T O T A L :		151	16	29	46	11	34	1	37	216	213	123	0	57	237	3

Availability of toilet & others Yes / No				Communication and transport facilities (If amenities available code -Yes is given except for Village Pin Code ,If not available within the village , the distance range code viz; a for < 5 Kms, b for 5-10 Kms and c for 10+ kms of nearest place where facility is available is given).								
Community toilet including bath.	Community toilet excluding bath.	Rural sanitary mart or sanitary hardware outlet available near the village.	Community bio- gas or recycle of waste for productive use.	Post office(PO)	Sub post office (SPO)	Post & Telegraph office (P&TO)	Village Pin Code	Telephones (Land lines)	Public call office (PCO)	Mobile phone coverage	Name of Village	Serial Number
47	48	49	50	51	52	53	54	55	56	57	2	1
No	No	No	No	a	c	c	722136	Yes	a	Yes	Jambede	648
No	No	No	No	a	c	c	722137	a	a	Yes	Deul Bherya	649
No	No	No	No			c	722136	b	b	Yes	Gara	650
No	No	No	No			c	722136	a	b	Yes	Kanta Pahari	651
No	No	No	No			c	722136	a	b	Yes	Jambani	652
											Kharbona	653
No	No	Yes	No	a	c	c	722139	b	b	Yes	Buripara	654
											Jibanpur Bankati	655
No	No	No	No	b	c	c	722136	c	c	b	Daldali	656
No	No	No	No	a	c	c	722136	b	b	a	Teghori	657
No	No	No	No	a	c	c	722136	Yes	a	Yes	Bagjuri	658
No	No	No	No	a	c	c	722203	Yes	a	b	Jagannathpur	659
No	No	No	No	b	c	c	722136	c	c	b	Pathan Berya	660
No	No	No	No	b	c	c	722136	c	b	c	Saparda	661
No	No	No	No	a	c	c	722138	c	a	Yes	Tisra	662
No	No	No	No	a	c	c	722136	c	a	Yes	Kelaibad	663
No	No	No	No	b	c	c	722136	c	c	b	Gobindapur	664
No	No	No	No	a	c	c	722136	c	c	c	Bhimpur	665
											Tentuibad	666
No	No	No	No		c	c	722136	a	a	Yes	Danmari	667
No	No	No	No	Yes	c	c	722136	Yes	a	Yes	Gholgore	668
No	No	No	No	b	c	c	722136	c	b	c	Kendsaer	669
No	No	No	No	Yes	c	c	722132	a	a	Yes	Nisehintapur	670
No	No	No	No	b	b	c	722137	a	c	Yes	Lari	671
No	No	No	No	a	c	c	722136	c	c	c	Banpusra	672
No	No	No	No	b	c	c	722136	c	b	c	Lakshmanpur	673
No	No	No	No	b	c	c	722157	c	b	Yes	Radha Nagar	674
No	No	No	No	a	c	c	722137	c	c	Yes	Kadra	675
No	No	No	No	a	c	c	722136	b	b	c	Kharakpur	676
No	No	No	No	Yes	c	c	722136	b	c	c	Shunri Chitra	677
No	No	No	No	b	c	c	722136	b	b	Yes	Nuniadihi	678
No	No	No	No	a	c	c	722136	a	b	Yes	Niasa	679
No	No	No	No	b	b	b	722136	Yes	b	b	Panjan Pahari	680
No	No	No	No	c	c	c	722136	b	c	Yes	Sarenga Phulberia	681
											Panpukuria	682
No	No	No	No	a	a	c	722136	c	b	Yes	Noadihi	683
No	No	No	No	a	b	c	722137	b	c	c	Kanudihi	684
0	0	13	27	20	7	1	267	76	25	219	: Block T O T A L	

Communication and transport facilities (If amenities available code -Yes is given except for Village Pin Code ,If not available within the village , the distance range code viz; a for < 5 Kms, b for 5-10 Kms and c for 10+ kms of nearest place where facility is available is given).													Village connected to highway (If amenities available code viz; a for < 5 Kms, b for 5-10 Kms and c for 10+ kms of nearest place where facility is available is given).				
Serial Number	Name of Village	Internet cafes/ Common service centre (CSC)	Private courier facility	Bus service (Public & Private)	Railway stations	Auto/Modified Autos	Taxis and Vans	Tractors	Cycle-pulled rickshaws(Manual & Machine driven)	Carts driven by animals	Sea /River ferry service	Connected to national highway(NH)	Connected to state highway(SH)	Connected to major district road (MDR)	Connected to others district road	Pucca roads	
1	2	58	59	60	61	62	63	64	65	66	67	68	69	70	71	72	
648	Jambede	a	c	a	c	c	a	Yes	a	Yes	c	a	Yes	a	Yes	a	
649	Deul Bherya	a	c	Yes	c	a	a	a	a	Yes	c		Yes			Yes	
650	Gara	b	b	a	c	c	b	c	Yes	c	c					a	
651	Kanta Pahari	c	b	a	c	c	a	b	Yes	c	c					b	
652	Jambani	c	b	a	c	c	a	b	Yes	c	c					a	
653	Kharbona																
654	Buripara	b	c	b	c	c	b	b	c	Yes	c	b	b	b	b	b	
655	Jibanpur Bankati																
656	Daldali	c	b	a	c	Yes	b	b	b	b	c	b	c	c	c	b	
657	Teghori	c	c	a	c	c	c	c	b	b	c	a	Yes	b		b	
658	Bagjuri	c	c	a	c	b	a	a	Yes	c	c	a	c	c	a	a	
659	Jagannathpur	c	c	Yes	c	c	a	a	Yes	c	c		Yes			b	
660	Pathan Berya	b	b	a	c	c	c	c	c	c	c	b	c	b	b	a	
661	Saparda	c	c	b	c	c	c	c	c	c	c	b	c	c	c	b	
662	Tisra	c	c	a	c	c	a	a	Yes	c	c	a	c	a	a	b	
663	Kelaibad	c	c	a	c	c	a	a	Yes	c	c	a	c	c	a	b	
664	Gobindapur	c	c	b	c	c	c	c	b	c	c	c	Yes	c	c	b	
665	Bhimpur	c	c	a	c	c	c	c	c	c	c		Yes		c	Yes	
666	Tentuibad																
667	Danmari	c	c	Yes	c	a	a	b	Yes	c	c		c	c	Yes	a	
668	Ghologore	c	c	a	c	c	c	c	c	c	c		Yes	c	c	a	
669	Kendsaer	c	c	b	c	c	a	c	a	c	c	a	Yes	c	c	a	
670	Nischintapur	c	c	Yes	c	c	Yes	Yes	Yes	c	c		Yes	c	c	a	
671	Lari	c	c	Yes	c	c	c	Yes	Yes	c	c	c	Yes	c	c	Yes	
672	Banpusra	c	a	b	c	c	c	c	c	c	c	a	c	c	c	a	
673	Lakshmanpur	c	c	b	c	c	c	c	c	c	c	b	c	c	b	a	
674	Radha Nagar	c	c	b	c	c	b	b	a	c	c	b	c	c	c	b	
675	Kadra	c	c	b	c	c	b	b	a	c	c	b	c	c	c	a	
676	Kharakpur	c	c	b	c	c	c	c	c	c	c	b	c	c	c	b	
677	Shunri Chitra	c	c	a	c	c	c	c	c	c	c	c	c			b	
678	Nuniadihi	c	c	b	c	c	b	b	a	c	c	b	c	c	b	a	
679	Niasa	c	c	b	c	c	b	b	a	c	c	b	c	c	c	b	
680	Panjan Pahari	c	c	b	c	c	c	Yes	Yes	Yes	c	c	c	c	c	b	
681	Sarenga Phulberia	c	c	a	c	c	c	c	c	c	c	b	c	b	b	b	
682	Panpukuria																
683	Noadihi	c	c	b	c	c	c	b	Yes	Yes	c	c	c	c	c	Yes	
684	Kanudihi	c	c	b	c	c	c	b	a	c	c	b	c	c	c	a	
Block T O T A L :		10	10	64	2	40	100	89	151	183	4	0	12	19	84	93	

ys,village roads, banks & credit societies :-Yes is given, If not available within the code viz; a for <5 Kms, b for 5-10 Kms place where facility is available is given).													Availability of miscellaneous facilities (If amenities available code -Yes is given, If not available within the village , the distance range code viz; a for < 5 Kms, b for 5-10 Kms and c for 10+ kms of nearest place where facility is available is given).			
Kutchcha roads	Water bounded macadam(WBM) roads	Navigable waterway (river/canal)(NW)	Footpaths (FP)	Commercial & Co-operative Banks	ATM	Agricultural Credit Societies	Self-Help Group (SHG)	Public distribution system (PDS) shop	Mandis / Regular market	Weekly Haat	Agricultural marketing society	Integrated Child Development Scheme (Nutritional Centres)	Anganwadi Centre (Nutritional Centres)	Others (Nutritional Centres)	Name of Village	Serial Number
73	74	75	76	77	78	79	80	81	82	83	84	85	86	87	2	1
Yes	Yes		Yes	c	c	c	Yes	Yes	c	c	a	Yes	Yes	Yes	Jambede	648
Yes	a			a	c	b	Yes	Yes	c	Yes	Yes	Yes	Yes	Yes	Deul Bherya	649
b			Yes	c	c	c	Yes	a	c	b	b	Yes	Yes	Yes	Gara	650
a			Yes	c	c	b	Yes	Yes	c	b	b	Yes	Yes	Yes	Kanta Pahari	651
a				c	c	c	Yes	a	c	b	c	Yes	Yes	Yes	Jambani	652
															Kharbona	653
Yes			c	c	c	c	Yes	a	c	b	b	Yes	Yes	Yes	Buripara	654
															Jibanpur Bankati	655
a	Yes			c	c	c	Yes	a	c	c	Yes	c	Yes	Yes	Daldali	656
Yes	c			c	c	c	Yes	Yes	c	b	Yes	c	Yes	Yes	Teghori	657
Yes	Yes			c	c	Yes	Yes	a	c	b	c	c	Yes	Yes	Bagjuri	658
Yes	Yes			c	c	c	Yes	a	c	b	Yes	Yes	c	Yes	Jagannathpur	659
a							Yes	a	b	b	Yes	c	a	Yes	Pathan Berya	660
Yes	Yes			c	c	c	Yes	a	c	c	c	Yes	Yes	Yes	Saparda	661
Yes				b	c	c	Yes	Yes	c	Yes	Yes	c	Yes	Yes	Tisra	662
Yes				b	c	c	Yes	a	c	b	Yes	c	Yes	Yes	Kelaibad	663
Yes				c	c	c	a	a	c	c	Yes	c	a	Yes	Gobindapur	664
Yes	a	a	Yes	c	c	c	Yes	a	c	c	c	c	a	a	Bhimpur	665
															Tentuibad	666
Yes	Yes		Yes	b	c	c	Yes	a	c	b	c	c	Yes	a	Danmari	667
Yes			Yes	c	c	c	Yes	Yes	c	c	c	c	Yes	Yes	Ghologore	668
a	c	c	Yes	c	c	c	Yes	a	c	c	b	Yes	Yes	a	Kendsaer	669
Yes	Yes			b	c	c	Yes	a	Yes	Yes	Yes	c	Yes	Yes	Nishhintapur	670
a	c	b	Yes	c	c	c	Yes	Yes	c	c	c	c	Yes	Yes	Lari	671
Yes	a	a	a	c	c	c	Yes	a	c	c	c	c	Yes	a	Banpusra	672
Yes				c	c	c	Yes	a	c	c	Yes	a	a	Yes	Lakshmanpur	673
Yes	Yes			b	c	c	Yes	a	b	b	c	c	Yes	Yes	Radha Nagar	674
Yes	Yes			c	c	c	Yes	a	b	b	c	c	Yes	Yes	Kadra	675
Yes	c	c	c	c	c	c	Yes	Yes	c	c	Yes	c	Yes	Yes	Kharakpur	676
Yes			Yes	c	c	c	Yes	a	c	c	c	c	Yes	Yes	Shunri Chitra	677
Yes	Yes			c	c	c	Yes	a	b	b	c	c	Yes	Yes	Nuniadihi	678
Yes	Yes			c	c	c	Yes	a	b	b	c	c	Yes	Yes	Niasa	679
Yes	b	c	Yes	c	c	c	Yes	Yes	c	Yes	Yes	Yes	Yes	Yes	Panjan Pahari	680
Yes				c	c	c	Yes	a	c	c	c	Yes	c	Yes	Sarenga Phulberia	681
															Panpukuria	682
Yes	b	c	Yes			c	Yes	b	c	Yes	Yes	c	Yes	Yes	Noadihi	683
Yes				c	c	c	Yes	a	c	Yes	Yes	Yes	Yes	Yes	Kanudihi	684
237	88	6	103	11	0	12	266	120	17	84	94	103	245	262	: Block T O T A L	

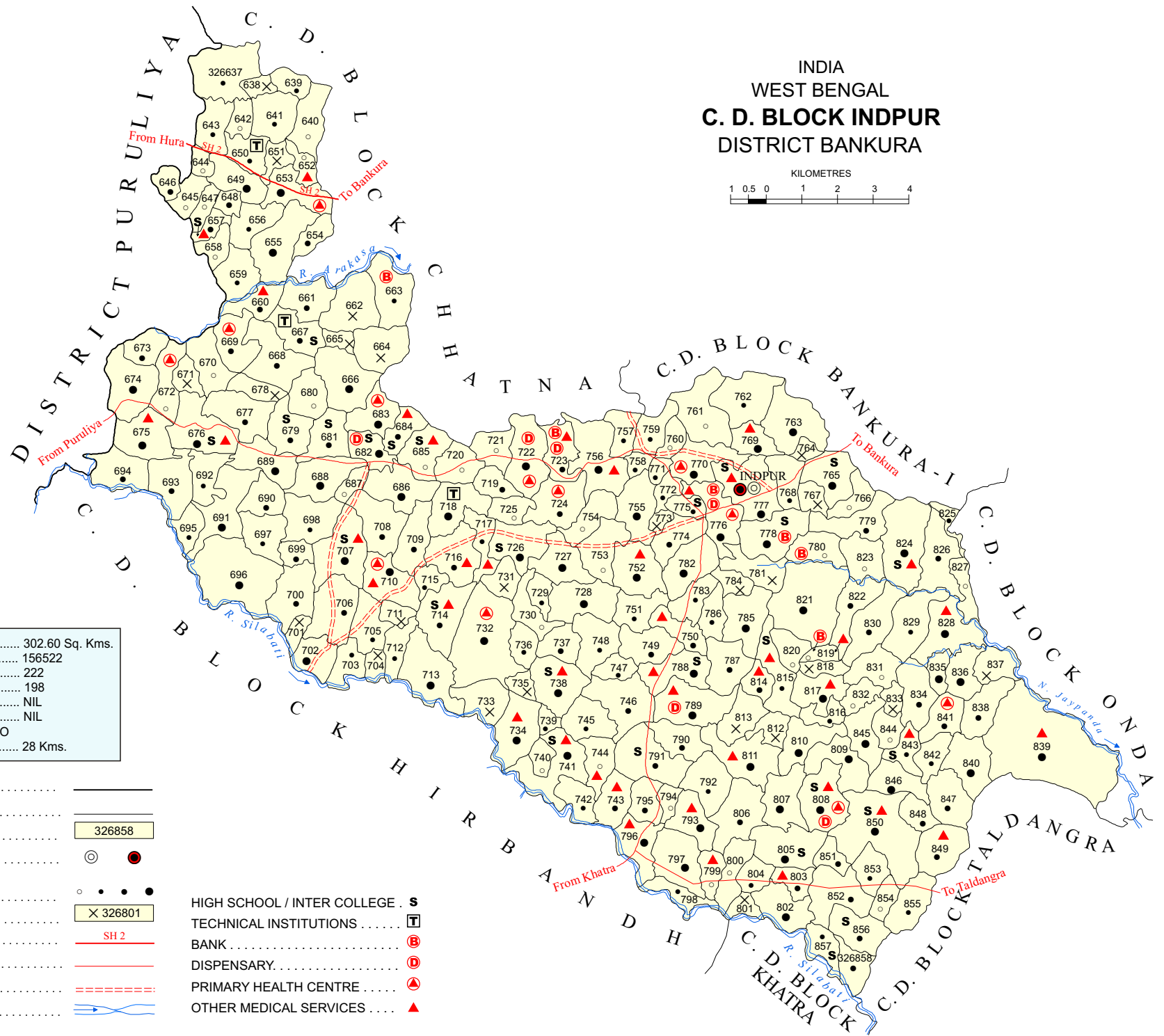
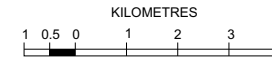
Availability of miscellaneous facilities (If amenities available code -Yes is given, If not available within the village , the distance range code viz; a for < 5 Kms, b for 5-10 Kms and c for 10+ kms of nearest place where facility is available is given).													Availability of electricity (Yes/No)			
Serial Number	Name of Village	ASHA (Accredited Social Health Activist)	Community centre with/without TV	Sports Field,	Sports Club / Recreation Centre	Cinema / Video Hall	Public Library	Public Reading Room	Newspaper Supply	Assembly Polling station	Birth & Death Registration Office	Power Supply for Domestic Use (ED)	Power Supply for Agricultural Use (EAG)	Power Supply for Commercial Use (EC)	Power Supply for All Uses (EA)	
1	2	88	89	90	91	92	93	94	95	96	97	98	99	100	101	
648	Jambede	Yes	a	Yes	a	a	b	b	Yes	Yes	b	Yes	No	Yes	No	
649	Deul Bherya	Yes	Yes	Yes	Yes	Yes	b	b	a	a	b	Yes	No	No	No	
650	Gara	Yes	c	a	c	a	b	b	a	a	b	Yes	No	No	No	
651	Kanta Pahari	Yes	b	a	c	a	b	b	a	Yes	b	Yes	No	Yes	No	
652	Jambani	Yes	c	b	c	b	b	b	a	a	b	Yes	No	No	No	
653	Kharbona															
654	Buripara	Yes	Yes	Yes	Yes	c	b	Yes	b	a	b	Yes	No	No	No	
655	Jibanpur Bankati															
656	Daldali	Yes	Yes	Yes	Yes	Yes	b	Yes	c	a	c	Yes	Yes	Yes	Yes	
657	Teghori	Yes	c	c	c	b	b	b	b	Yes	b	Yes	No	No	No	
658	Bagjuri	Yes	Yes	Yes	c	a	Yes	Yes	a	Yes	a	Yes	Yes	Yes	Yes	
659	Jagannathpur	Yes	Yes	Yes	a	a	a	Yes	a	a	a	Yes	Yes	Yes	Yes	
660	Pathan Berya	a	Yes	a	a	c	b	c	Yes	Yes	b	Yes	No	No	No	
661	Saparda	Yes	Yes	a	b	c	c	c	a	a	b	Yes	Yes	Yes	Yes	
662	Tisra	Yes	b	c	b	a	b	Yes	a	a	a	Yes	Yes	Yes	Yes	
663	Kelaibad	Yes	a	Yes	a	a	a	Yes	a	a	a	Yes	Yes	Yes	Yes	
664	Gobindapur	a	Yes	a	Yes	Yes	Yes	Yes	Yes	Yes	b	Yes	No	No	No	
665	Bhimpur	a	Yes	Yes	Yes	Yes	c	c	b	a	b	Yes	Yes	Yes	Yes	
666	Tentuibad															
667	Danmari	Yes	a	Yes	a	a	a	Yes	a	a	a	Yes	Yes	Yes	Yes	
668	Ghologore	Yes	Yes	Yes	Yes	c	Yes	Yes	c	c	c	Yes	Yes	Yes	Yes	
669	Kendsaer	a	Yes	Yes	Yes	Yes	b	b	a	a	a	Yes	Yes	Yes	Yes	
670	Nischintapur	Yes	a	Yes	a	a	Yes	Yes	a	a	a	Yes	Yes	Yes	Yes	
671	Lari	Yes	c	c	c	c	b	b	c	c	b	Yes	Yes	Yes	Yes	
672	Banpusra	Yes	c	Yes	Yes	b	c	Yes	c	a	a	Yes	Yes	Yes	Yes	
673	Lakshmanpur	a	a	b	Yes	c	c	c	c	c	c	Yes	No	No	No	
674	Radha Nagar	Yes	c	c	b	b	Yes	Yes	b	b	b	Yes	Yes	Yes	Yes	
675	Kadra	Yes	b	c	b	b	b	b	b	a	b	Yes	Yes	Yes	Yes	
676	Kharakpur	Yes	Yes	Yes	Yes	Yes	Yes	Yes	Yes	Yes	Yes	Yes	Yes	Yes	Yes	
677	Shunri Chitra	a	Yes	c	c	c	c	c	c	c	b	Yes	No	No	No	
678	Nuniadihi	Yes	b	Yes	Yes	b	Yes	b	b	a	b	Yes	Yes	Yes	Yes	
679	Niasa	Yes	b	b	b	b	b	b	b	a	b	Yes	Yes	Yes	Yes	
680	Panjan Pahari	Yes	Yes	Yes	Yes	Yes	Yes	Yes	Yes	Yes	Yes	Yes	No	Yes	No	
681	Sarenga Phulberia	Yes	Yes	Yes	Yes	Yes	Yes	Yes	Yes	Yes	Yes	Yes	No	No	No	
682	Panpukuria															
683	Noadihi	Yes	Yes	Yes	Yes	Yes	Yes	Yes	Yes	Yes	Yes	Yes	No	Yes	No	
684	Kanudihi	Yes	Yes	Yes	Yes	Yes	Yes	Yes	Yes	Yes	Yes	Yes	Yes	Yes	Yes	
Block T O T A L :		230	173	205	153	90	79	105	155	163	66	277	70	101	70	

Nearest Town		Land Use							
		Area under different types of land use (in hectares rounded up to one decimal place)							
Name	Distance range code i.e. a for < 5 Kms, b for 5-10 Kms and c for 10+ kms.	Forests	Area under Non-agricultural Uses	Barren and Un-cultivable land	Permanent Pastures and Other Grazing Lands	Land Under Miscellaneous Tree Crops etc.	Culturable Waste Land	Name of Village	Serial Number
102	103	104	105	106	107	108	109	2	1
BANKURA	c	0	62	0	0	0	0	Jambede	648
BANKURA	c	0	32.4	0	0	0	0	Deul Bherya	649
BANKURA	c	0	52.7	0	0	0	0	Gara	650
BANKURA	c	0	36.4	0	0	0	0	Kanta Pahari	651
BANKURA	c	0	69	0	0	0	0	Jambani	652
		0	25.8	0	0	0	0	Kharbona	653
BANKURA	c	38.4	3.2	0	0	0	0	Buripara	654
		0	22	0	0	0	0	Jibanpur Bankati	655
BANKKURA	c	0	25.1	0	0	0	0	Daldali	656
BANKURA	c	0	61.8	0	0	0	0	Teghori	657
BANKURA	c	0	37.9	0	0	0	0	Bagjuri	658
BANKURA	c	0	39.5	0	0	0	0	Jagannathpur	659
BANKURA	c	0	58.1	0	0	0	0	Pathan Berya	660
BANKURA	c	0	62.4	0	0	0	0	Saparda	661
BANKURA	c	0	47.8	0	0	0	0	Tisra	662
BANKURA	c	0	52.9	0	0	0	0	Kelaibad	663
BANKURA	c	0	48.9	0	0	0	0	Gobindapur	664
BANKURA	c	0	25.5	0	0	0	0	Bhimpur	665
		0	17.4	0	0	0	0	Tentuibad	666
BANKURA	c	0	78.4	0	0	0	0	Danmari	667
BANKURA	c	0	96.2	0	0	0	0	Gholgore	668
BANKURA	c	0	91.6	0	0	0	0	Kendsaer	669
BANKURA	c	0	13.4	0	0	0	0	Nisehintapur	670
BANKURA	c	0	82	0	0	0	0	Lari	671
BANKURA	c	0	72.6	0	0	0	0	Banpusra	672
BANKKURA	c	0	27.8	0	0	0	0	Lakshmanpur	673
BANKURA	c	0	47	0	0	0	0	Radha Nagar	674
BANKURA	c	83.4	4	0	0	0	0	Kadra	675
BANKURA	c	54.6	0	0	0	0	0	Kharakpur	676
BANKKURA	c	0	63.3	0	0	0	0	Shunri Chitra	677
BANKURA	c	32.4	40.1	0	0	0	0	Nuniadihi	678
BANKKURA	c	0	74.6	0	0	0	0	Niasa	679
BANKURA	c	0	67.2	0	0	0	0	Panjan Pahari	680
BANKURA	c	0	51.9	0	0	0	0	Sarenga Phulberia	681
		0	52.8	0	0	0	0	Panpukuria	682
BANKKURA	c	0	69.8	0	0	0	0	Noadihi	683
BANKURA	c	0	1.5	0	0	0	0	Kanudihi	684
0	0	1624.9	12415	0	0	0	8.5	: Block T O T A L	

Land Use												
Area under different types of land use (in hectares rounded up to one decimal place)								Area irrigated by source (in hectare).				
Serial Number	Name of Village	Fallow lands other than current fallows	Current Fallows	Net Area Sown	Total Irrigated Land Area	Total Un-irrigated Land Area	Canals (C)	Wells/Tube-wells(W/TW)	Tanks/Lakes(T/L)	Water Falls(WF)	Others(O)	
1	2	110	111	112	113	114	115	116	117	118	119	
648	Jambede	0	0	86.8	17.6	69.2	0	4	13.6	0	0	
649	Deul Bherya	0	0	53.8	13.3	40.5	0	0.8	12.5	0	0	
650	Gara	0	0	87	25.3	61.7	0	6.2	19.1	0	0	
651	Kanta Pahari	0	0	57.9	15.5	42.4	0	3.6	11.9	0	0	
652	Jambani	0	0	112.1	15	97.1	0	2.1	12.9	0	0	
653	Kharbona	0	0	45.3	5.2	40.1	0	0.8	4.4	0	0	
654	Buripara	0	0	51.4	8.9	42.6	0	2.8	6	0	0	
655	Jibanpur Bankati	0	0	33.2	4.9	28.3	0	4.9	0	0	0	
656	Daldali	0	0	40.5	12.9	27.5	0	10.9	2	0	0	
657	Teghori	0	0	121.4	33.1	88.3	0	4.8	28.3	0	0	
658	Bagjuri	0	0	64.8	16.7	48.1	0	0	12.6	0	4.1	
659	Jagannathpur	0	0	53.4	12.1	41.3	0	0	12.1	0	0	
660	Pathan Berya	0	0	91	11.3	79.7	0	1.2	10.1	0	0	
661	Saparda	0	0	87	15.4	71.6	0	1.3	14.1	0	0	
662	Tisra	0	0	61.5	9.8	51.7	0	1.2	8.6	0	0	
663	Kelaibad	0	0	83	10.1	72.9	0	2	8.1	0	0	
664	Gobindapur	0	0	59.5	8.9	50.6	0	0.8	8.1	0	0	
665	Bhimpur	0	0	47.7	12.6	35	0	0	12.6	0	0	
666	Tentuibad	0	0	40	8.9	31.1	0	0.8	8.1	0	0	
667	Danmari	0	0	114.1	12.9	101.2	0	0.8	12.1	0	0	
668	Ghologore	0	0	145.7	18.6	127.1	0	1.2	16.2	0	1.2	
669	Kendsaer	0	0	127.5	24.2	103.3	0	22.2	0	0	2	
670	Nischintapur	0	0	29.1	8.9	20.2	0	0.8	8.1	0	0	
671	Lari	0	0	110.1	18.1	92	0	4.8	10	0	3.3	
672	Banpusra	0	0	94.3	15.8	78.5	0	1.2	14.6	0	0	
673	Lakshmanpur	0	0	42	11.6	30.4	0	0.8	8.9	0	2	
674	Radha Nagar	0	0	61.5	10.9	50.6	0	0.8	10.1	0	0	
675	Kadra	0	0	102	15	87	0	0.8	14.1	0	0	
676	Kharakpur	0	0	101.8	15.8	86	0	0	12.7	0	3.1	
677	Shunri Chitra	0	0	88.6	18.2	70.4	0	2	16.2	0	0	
678	Nuniadihi	0	0	90.8	12.8	78	0	4.2	8.6	0	0	
679	Niasa	0	0	85.8	17	68.8	0	4	12.9	0	0	
680	Panjan Pahari	0	0	95.9	12.1	83.8	0	3.9	8.2	0	0	
681	Sarenga Phulberia	0	0	75.7	13.4	62.3	0	0.8	12.6	0	0	
682	Panpukuria	0	0	72.8	9.4	63.5	0	0.8	8.6	0	0	
683	Noadihi	0	0	89	17.1	71.9	0	1.8	12.1	0	3.2	
684	Kanudihi	0	0	40	8.8	31.2	0	0.8	8	0	0	
Block T O T A L :		0	0	30310	6381.5	23930	11.7	1014.3	2959	17.2		

Name of three most important commodities manufactured			Name of Village	Serial Number	
First	Second	Third			
120	121	122	2	1	
Bricks	Bricks		Jambede	648	
			Deul Bherya	649	
			Gara	650	
			Kanta Pahari	651	
			Jambani	652	
			Kharbona	653	
			Buripara	654	
			Jibanpur Bankati	655	
			Daldali	656	
			Teghori	657	
			Bagjuri	658	
		Stone		Jagannathpur	659
				Pathan Berya	660
				Saparda	661
				Tisra	662
				Kelaibad	663
				Gobindapur	664
	Bhimpur		665		
	Tentuibad		666		
	Danmari		667		
	Gholgore		668		
	Kendsaer		669		
	Nisehintapur		670		
	Lari		671		
	Banpusra		672		
	Lakshmanpur		673		
	Radha Nagar		674		
	Kadra		675		
	Kharakpur	676			
	Shunri Chitra	677			
	Nuniadihi	678			
	Niasa	679			
	Panjan Pahari	680			
	Sarenga Phulberia	681			
	Panpukuria	682			
	Noadihi	683			
	Kanudihi	684			
			: Block T O T A L		

INDIA
WEST BENGAL
C. D. BLOCK INDPUR
DISTRICT BANKURA



TOTAL AREA OF THE C.D. BLOCK.....	302.60 Sq. Kms.
TOTAL POPULATION OF THE C.D. BLOCK.....	156522
TOTAL NUMBER OF VILLAGES.....	222
TOTAL NUMBER OF INHABITED VILLAGES.....	198
TOTAL NUMBER OF CENSUS TOWNS.....	NIL
TOTAL NUMBER OF STATUTORY TOWNS.....	NIL
DISTANCE FROM DISTRICT HEADQUARTERS TO C. D. BLOCK HEADQUARTERS (APPROX.)	28 Kms.

BOUNDARY, DISTRICT	—————
" C. D. BLOCK	—————
" VILLAGE WITH MDDS CODE	326858
HEADQUARTERS : POLICE STATION, C. D. BLOCK	⊙ ●
POPULATION SIZE OF VILLAGES : BELOW 200	○ ● ● ● ●
200-499, 500-999, 1000-4999,	○ ● ● ● ●
UNINHABITED VILLAGE WITH MDDS CODE	X 326801
STATE HIGHWAY	SH 2
IMPORTANT METALLED ROADS	—————
UNMETALLED ROADS	=====
RIVER AND STREAM	~~~~~

HIGH SCHOOL / INTER COLLEGE .	s
TECHNICAL INSTITUTIONS	T
BANK	B
DISPENSARY	D
PRIMARY HEALTH CENTRE	▲
OTHER MEDICAL SERVICES	▲

Alphabetical List of Villages

Name of the CD Block : Indpur

CD Block Code (2011) : 0207

Sl. No.	Name of the Village	PLCN 2001	MDDS PLCN 2011
1	2	3	4
1	Ahanda	02036900	326660
2	Alijhar	02053100	326822
3	Ambedya	02035900	326650
4	Amdanga	02046900	326760
5	Arabari	02055600	326847
6	Araldihi	02055900	326850
7	Atbhaichandi	02053700	326828
8	Baga	02043500	326726
9	Bagdiha	02047400	326765
10	Bajora	02048100	326772
11	Balarampur	02039700	326688
12	Bamni	02040900	326700
13	Bandeuli	02044100	326732
14	Bangram	02036100	326652
15	Bankata	02050000	326791
16	Banshi	02048800	326779
17	Banshidih	02044700	326738
18	Banshketya	02045100	326742
19	Baradoba	02034700	326638
20	Barajorda	02039100	326682
21	Baurisol	02053000	326821
22	Belaruma	02042400	326715
23	Beldanga	02036000	326651
24	Beldangra	02044000	326731
25	Beliagara	02036300	326654
26	Belut	02038300	326674
27	Benageria	02053600	326827
28	Benagerya	02041000	326701
29	Benahar	02041700	326708
30	Bhabrigara	02035100	326642
31	Bhaluka	02048700	326778
32	Bhalukbasa	02040600	326697
33	Bhalukchal	02035600	326647
34	Bhatra	02053300	326824
35	Bheduasol	02049700	326788
36	Bholarkhap	02049400	326785

Alphabetical List of Villages

Name of the CD Block : Indpur

CD Block Code (2011) : 0207

Sl. No.	Name of the Village	PLCN 2001	MDDS PLCN 2011
1	2	3	4
37	Bhutama	02041500	326706
38	Bhutargara	02035500	326646
39	Binodpur	02056300	326854
40	Birchandrapur	02043300	326724
41	Bisharbera	02044400	326735
42	Botkula	02050100	326792
43	Brahmandiha	02038500	326676
44	Brajarajpur	02052000	326811
45	Chaitandihi	02046200	326753
46	Chaka	02035700	326648
47	Chakadoba	02048900	326780
48	Chakaltasahar	02045400	326745
49	Chakaltor	02046500	326756
50	Chandra	02041400	326705
51	Chaukighata	02039500	326686
52	Chaurabad	02053800	326829
53	Chhatapur	02056100	326852
54	Chhatrabad	02046800	326759
55	Chhelebad	02043400	326725
56	Chhotakeehanda	02050700	326798
57	Churamanipur	02045600	326747
58	Dakshin Kamalpur	02041200	326703
59	Dakshin Pairachali	02042200	326713
60	Dakshinasanbani	02039600	326687
61	Dakshinkendbana	02037900	326670
62	Damodarpur	02038000	326671
63	Damodarpur	02048400	326775
64	Danga	02043100	326722
65	Dangarampur	02049800	326789
66	Deghariardihi	02046000	326751
67	Depaharihannyagara	02047000	326761
68	Deul Bhira	02048000	326771
69	Dhansantra	02051100	326802
70	Dharampur	02049100	326782
71	Dhengkend	02049300	326784
72	Dhobagere	02047500	326766

Alphabetical List of Villages

Name of the CD Block : Indpur

CD Block Code (2011) : 0207

Sl. No.	Name of the Village	PLCN 2001	MDDS PLCN 2011
1	2	3	4
73	Dhuniagar	02054900	326840
74	Dubrajpur	02036600	326657
75	Dumutor	02055100	326842
76	Erodihi	02045200	326743
77	Gabrasol	02039200	326683
78	Gandlugara	02040400	326695
79	Gangpur	02052500	326816
80	Garduara	02042700	326718
81	Gaurbazar	02054800	326839
82	Geriakola	02053900	326830
83	Gharpathar	02054400	326835
84	Ghusikdanga	02039400	326685
85	Ghutia	02043000	326721
86	Gilirbona	02036800	326659
87	Goaladanga	02050200	326793
88	Gobindapur	02050500	326796
89	Gokulnagar	02048300	326774
90	Golakpur	02049900	326790
91	Gopaldi	02039300	326684
92	Gosainhir	02052900	326820
93	Gosainjanara	02056500	326856
94	Gottarya	02040000	326691
95	Gunnath	02051700	326808
96	Hannya	02045900	326750
97	Harishchandrapur	02050900	326800
98	Harishchandrapur	02053200	326823
99	Hatgram	02036200	326653
100	Hetyapathar	02044600	326737
101	Hitashi	02045800	326749
102	Indpur	02048600	326777
103	Jagatdeuli	02045700	326748
104	Jagatpur	02035400	326645
105	Jambedia	02043700	326728
106	Jhactor	02055000	326841
107	Jharia	02055800	326849
108	Jiarda	02045000	326741

Alphabetical List of Villages

Name of the CD Block : Indpur

CD Block Code (2011) : 0207

Sl. No.	Name of the Village	PLCN 2001	MDDS PLCN 2011
1	2	3	4
109	Jirra	02046400	326755
110	Jugda	02050300	326794
111	Jugibad	02042000	326711
112	Jugibaid	02056000	326851
113	Junbedya	02041100	326702
114	Kadamdeuli	02044300	326734
115	Kajal Kura	02037600	326667
116	Kalachandpur	02038100	326672
117	Kaliapathar	02042300	326714
118	Kaliapathar	02052400	326815
119	Kalipahari	02034800	326639
120	Kalpathar	02052300	326814
121	Kamlabad	02039900	326690
122	Kantakuli	02046700	326758
123	Karamkhola Kalachandpur	02040700	326698
124	Karkota	02054300	326834
125	Kelera	02040100	326692
126	Kendbana	02043900	326730
127	Kendbanadhagra	02038900	326680
128	Khaer Bani	02037100	326662
129	Khapkata	02055300	326844
130	Kharakanali	02044800	326739
131	Khatgram	02040800	326699
132	Khirpai	02055200	326843
133	Krishnanagar	02047100	326762
134	Kuchaipal	02056700	326858
135	Kumir Pathar	02037200	326663
136	Kurchibedya	02042900	326720
137	Kurkutia	02055700	326848
138	Kurpa	02051600	326807
139	Kurusthalia	02056400	326855
140	Leda Palash	02037300	326664
141	Madhabpur	02037400	326665
142	Madunia	02051800	326809
143	Maheshpur	02047900	326770
144	Maishdabra	02054700	326838

Alphabetical List of Villages

Name of the CD Block : Indpur

CD Block Code (2011) : 0207

Sl. No.	Name of the Village	PLCN 2001	MDDS PLCN 2011
1	2	3	4
145	Maitydubrajpur	02040200	326693
146	Manohara	02048200	326773
147	Marlu	02052600	326817
148	Matranga	02052100	326812
149	Maukuri	02053500	326826
150	Mauladanga	02050400	326795
151	Mayurnachna	02044200	326733
152	Menjua	02049500	326786
153	Mohanepara	02047300	326764
154	Mukhutidi	02046300	326754
155	Nadusenara	02044500	326736
156	Namageryakula	02051000	326801
157	Namasol	02054200	326833
158	Narasing Dhara	02034900	326640
159	Natherdanga	02038400	326675
160	Nayada	02051200	326803
161	Nayekhir	02048500	326776
162	Nekrakonda	02042100	326712
163	Niamatpur	02047200	326763
164	Niasha	02043600	326727
165	Nischintapur	02056200	326853
166	Nishchintapur	02044900	326740
167	Niyasa	02035200	326643
168	Nuniabad	02047700	326768
169	Nutandihi	02035300	326644
170	Pabra	02038800	326679
171	Padulara	02040500	326696
172	Paharpur	02049200	326783
173	Panchpukhuria	02045500	326746
174	Panijia	02049000	326781
175	Panjangara	02043200	326723
176	Patharkhuniya	02042800	326719
177	Pathrator	02055400	326845
178	Patijanara	02056600	326857
179	Patirdang	02039800	326689
180	Petardi	02039000	326681

Alphabetical List of Villages

Name of the CD Block : Indpur

CD Block Code (2011) : 0207

Sl. No.	Name of the Village	PLCN 2001	MDDS PLCN 2011
1	2	3	4
181	Phulkusma	02041600	326707
182	Puara	02046100	326752
183	Purulia	02037700	326668
184	Purushottampur	02047800	326769
185	Radhanagar	02036500	326656
186	Raghubi	02036700	326658
187	Raghunathpur	02042600	326717
188	Raghunathpur	02050800	326799
189	Rajudi	02042500	326716
190	Ramchandrapur	02051500	326806
191	Rampur	02038700	326678
192	Rampur	02055500	326846
193	Rautara	02054500	326836
194	Saerdi	02037500	326666
195	Salanpur	02040300	326694
196	Salgerya	02054100	326832
197	Salukdanga	02035000	326641
198	Sankra	02049600	326787
199	Satami	02036400	326655
200	Satsagarya	02054600	326837
201	Shalkap	02051400	326805
202	Shaluka	02043800	326729
203	Shialgeria	02052700	326818
204	Shibarampur	02054000	326831
205	Shibrampur	02041300	326704
206	Sialia	02038200	326673
207	Sirishganjal	02052800	326819
208	Siromanipur	02046600	326757
209	Siromanipur	02047600	326767
210	Sonardanga	02041900	326710
211	Surulia	02037800	326669
212	Tarkajor	02053400	326825
213	Tentulchita	02052200	326813
214	Tentulia	02051900	326810
215	Tunamara	02045300	326744
216	Tungi	02038600	326677

Alphabetical List of Villages

Name of the CD Block : Indpur

CD Block Code (2011) : 0207

Sl. No.	Name of the Village	PLCN 2001	MDDS PLCN 2011
1	2	3	4
217	Upargeryakula	02051300	326804
218	Uparkechanda	02050600	326797
219	Uttar Asanbani	02037000	326661
220	Uttar Kendbana	02034600	326637
221	Uttarkamalpur	02041800	326709
222	Uttarpairachali	02035800	326649

Census of India 2011
Amenities and Land use

Serial Number	Name of Village	Location code no.	Total area of the village (in hectares rounded up to one decimal place)	Total population (2011 census)	Number of households (2011 census)	Number of educational amenities availab village, the distance range code viz; a for for 10+ kms of nearest place where fa							
						Pre-Primary school (PP)	Primary school (P)	Middle school (M)	Secondary School (S)	Senior Secondary school (SS)	Degree college of arts - science & commerce (ASC)	Engineering college(EC)	Medical college (MC)
1	2	3	4	5	6	7	8	9	10	11	12	13	14

Name of District:-Bankura

Name of CD Block:-Indpur

685	Uttar Kendbana	326637	261.4	369	74	1	2	b	b		c		
686	Baradoba	326638	72.4	0	0								
687	Kalipahari	326639	93.8	227	50	2	2	b	b	b	a	b	b
688	Narasing Dhara	326640	146.7	90	19			b	b		b	b	c
689	Salukdanga	326641	128.6	268	56	1	1	a	a	a	b	b	c
690	Bhabrigara	326642	57.5	22	5	a	a	a	a	a	b	c	c
691	Niyasa	326643	115.6	211	46	2	2	a	a	a	b	c	c
692	Nutandih	326644	39.9	56	13	a	a	a	a	a	b	c	c
693	Jagatpur	326645	75.6	163	33	1	1	a	a	a	c	a	c
694	Bhutargara	326646	60	569	102	1	1	a	a	a	c	c	c
695	Bhalukchal	326647	51.7	1	1	b	a	a	a	a	b	c	c
696	Chaka	326648	43.5	632	114	b	a	a	a	a	b	c	c
697	Uttarpairachali	326649	126.3	2246	450	2	2	a	a	a	b	c	c
698	Ambedya	326650	109.7	466	94	1	1	a	a	a	c	c	c
699	Beldanga	326651	59.8	0	0								
700	Bangram	326652	63.5	181	35	1	1	a	a	a	b	c	c
701	Hatgram	326653	147.8	3080	649	7	6	a	a	b	c	c	
702	Beliagara	326654	74.4	759	178	1	1	b	b	b	c	c	c
703	Satami	326655	226.6	1256	255	2	2	a	a	a	c	c	c
704	Radhanagar	326656	122.8	422	77	1	1	a	a	a	c	c	c
705	Dubrajpur	326657	47.4	757	133	2	2	3	1	1	b	c	c
706	Raghudih	326658	72.3	93	21	1	1		a	a	c		c
707	Gilirbona	326659	138.7	295	64	2	2		a	a	c		c
708	Ahanda	326660	112	822	143	2	2	2					
709	Uttar Asanbani	326661	137.6	607	100	1	1		a	b	b	c	c
710	Khaer Bani	326662	201.1	0	0								
711	Kumir Pathar	326663	194.5	261	47	1	1	a	a	a	b	c	c
712	Leda Palash	326664	170.9	0	0								
713	Madhabpur	326665	43.5	0	0								
714	Saerdi	326666	218.3	1164	206	2	2	b	a	a	b	c	c
715	Kajal Kura	326667	129.8	832	134	1	1	1	1				
716	Purulia	326668	213.6	964	174	1	1		a	b	b		
717	Surulia	326669	152.7	863	145	2	1	a	a	b	b	c	c
718	Dakshinkendbana	326670	144.8	103	21		a		a	b	b		
719	Damodarpur	326671	59.8	0	0								
720	Kalachandpur	326672	137.9	185	34	1	1	b	a	b	c	c	c
721	Sialia	326673	87	933	176	1	1	a	a	b	b	c	c
722	Belut	326674	210	1276	253	1	1		a	b	c	c	c
723	Natherdanga	326675	194.2	1462	270	1	1		a	b	b	c	c
724	Brahmandiha	326676	192.2	2933	530	10	10	3	3	2	a	a	

- Village Directory

(As in 2009)

le. (If not available within the < 5 Kms, b for 5-10 Kms and c cility is available is given).															Number of Medical Amenities available. (If not available within the village , the distance range code viz; a for < 5 Kms, b for 5-10 Kms and c for 10+ kms of nearest place where facility is available is given).															Name of Village	Serial Number
Management institute (MI)	Polytechnic (Pt)	Vocational training school /ITI	Non-formal training centre (NFTC)	Special school for disabled (SSD)	Others (specify)	Community health centre (CHC)	Primary health centre (PHC)	Primary health sub centre (PHS)	Maternity and child welfare centre (MCW)	T.B. clinic (TBC)	Hospital-allopathic (HA)	Hospital-alternative medicine (HO)	Dispensary (D)	Veterinary hospital (VH)	Mobile health clinic (MHC)	Family welfare centre (FWC)															
15	16	17	18	19	20	21	22	23	24	25	26	27	28	29	30	31	2	1													

Location CodeNo:-339

Location CodeNo:-0207

b						b	b										Uttar Kendbana	685
																	Baradoba	686
c	c	c	b			b	b										Kalipahari	687
c	c	b															Narasing Dhara	688
c	c	c	c	c		c	a	a	c	c	c	c	c	c	c	c	Salukdanga	689
c	c	c	c	c		c	a	a	c	c	c	c	c	c	c	c	Bhabrigara	690
c	c	c	c	c		c	a	a	c	c	c	c	c	c	c	c	Niyasa	691
c	c	c	c	c		c	a	a	c	c	c	c	c	c	c	c	Nutandihi	692
c	c	c	c	c		c	b	b	c	c	c	c	c	c	c	c	Jagatpur	693
c	c	c	1	c		c	a	a	c	c	c	c	a	c	c	c	Bhutargara	694
c	c	c	a	c		c	a	a	c	c	a	c	a	c	c	c	Bhalukchal	695
c	c	a				a	a	a	a	c	a			b		a	Chaka	696
	c	c	a		1	c	a	a	c	c	c	c	c	c	c	c	Uttarpairachali	697
c	c	1	c			c	a	a	c	c	c	c	a	c	c	c	Ambedya	698
																	Beldanga	699
c	c	c	1	c		c	a	1	c	c	c	c	a	c	c	c	Bangram	700
					a	c	1	a	c	c	c	c	c	c	c	c	Hatgram	701
c	c	c		c	a	c	a	a	a	c	c	c	c	b		c	Beliagara	702
c	c	c		c	a	c	a	a	a	c	c	c	c	a		c	Satami	703
c	c	c		c	b	c	a	a	a	c	c	c	c	b		a	Radhanagar	704
c	c	c	a	c		c	a	1	c	c	c	c	c	c	c	c	Dubrajpur	705
						c	a	a	c	c	c	c	b	c	c	a	Raghudihi	706
c						c	a	a	c	c	c	c	b	c	c	a	Gilirbona	707
						a	1	c	a	c				1			Ahanda	708
						c	b	b	c	c	c	c	b	c	c	a	Uttar Asanbani	709
																	Khaer Bani	710
c	c	c	c	c		c	b	a	c	c	c	c	a	c	c	c	Kumir Pathar	711
																	Leda Palash	712
																	Madhabpur	713
c	c	c	c	b		c	b	a	c	c	c	c	a	c	c	c	Saerdi	714
			1			b	b	a	c	c	c	c	c	a	c	b	Kajal Kura	715
								b									Purulia	716
c	c	c	c	a			1	b	c	c	c	c	c	b			Surulia	717
								b								a	Dakshinkendbana	718
																	Damodarpur	719
						a	1	c	b	c	b	b	a	c		c	Kalachandpur	720
c	c	c		c		c	c	b	c	c	c	c	b	c		c	Sialia	721
c	c	c		c		a	b	a	c	c	c		c	c	1	c	Belut	722
c	c	c		c		b	1			c		c					Natherdanga	723
						c	a	1	1	a	c		a	b		1	Brahmandiha	724

Serial Number	Name of Village	Number of Non-Government Medical Amenities available.							Availability of drinking water - Yes / No							
		Charitable non Govt. hospital/Nursing home.	Medical practitioner with MBBS Degree	Medical practitioner with other degree	Medical practitioner with no degree	Traditional practitioner and faith healer .	Medicine Shop	Others	Tap water (Treated/Untreated)	Well water (Covered / Uncovered well)	Hand Pump	Tube wells / Bore well	Spring	River / Canal	Tank / Pond / Lake	Others
1	2	32	33	34	35	36	37	38	39	40	41	42	43	44	45	46

685	Uttar Kendbana	0	0	0	0	0	0	0	No	Yes	Yes	Yes	No	No	No	No
686	Baradoba															
687	Kalipahari	0	0	0	0	0	0	0	No	Yes	Yes	Yes	No	No	No	No
688	Narasing Dhara	0	0	0	0	0	0	0	No	No	Yes	No	No	No	No	No
689	Salukdanga	0	0	0	0	0	0	0	No	Yes	Yes	No	No	No	Yes	No
690	Bhabrigara	0	0	0	0	0	0	0	No	Yes	No	No	No	No	Yes	No
691	Niyasa	0	0	0	0	0	0	0	No	Yes	Yes	No	No	No	Yes	No
692	Nutandihi	0	0	0	0	0	0	0	No	Yes	Yes	No	No	No	Yes	No
693	Jagatpur	0	0	0	0	0	0	0	No	Yes	Yes	No	No	No	Yes	No
694	Bhutargara	0	0	0	0	0	0	0	No	Yes	Yes	No	No	No	Yes	No
695	Bhalukchal	0	0	0	0	0	0	0	No	Yes	Yes	Yes	No	No	Yes	No
696	Chaka	0	0	1	3	0	0	0	No	No	Yes	No	No	No	Yes	No
697	Uttarpairachali	0	0	0	0	0	0	0	No	Yes	Yes	No	No	No	Yes	No
698	Ambedya	0	0	0	0	0	0	0	No	Yes	Yes	No	No	No	Yes	No
699	Beldanga															
700	Bangram	0	0	0	0	0	0	0	No	Yes	Yes	No	No	No	Yes	No
701	Hatgram	0	0	0	2	0	2	0	No	Yes	Yes	No	No	No	Yes	No
702	Beliagara	0	0	0	0	0	0	0	No	Yes	Yes	No	No	No	Yes	No
703	Satami	0	0	0	0	0	0	0	No	Yes	Yes	No	No	No	Yes	No
704	Radhanagar	0	0	0	0	0	0	0	No	Yes	Yes	No	No	No	Yes	No
705	Dubrajpur	0	0	0	0	0	0	0	No	Yes	Yes	No	No	No	Yes	No
706	Raghudihi	0	0	0	0	0	0	0	No	Yes	Yes	No	No	No	Yes	No
707	Gilirbona	0	0	0	0	0	0	0	No	Yes	Yes	No	No	Yes	Yes	No
708	Ahanda	0	0	0	0	0	0	0	No	No	Yes	Yes	No	Yes	No	No
709	Uttar Asanbani	0	0	0	0	0	0	0	No	Yes	Yes	No	No	Yes	Yes	No
710	Khaer Bani															
711	Kumir Pathar	0	0	0	0	0	0	0	No	Yes	Yes	No	No	Yes	Yes	No
712	Leda Palash															
713	Madhabpur															
714	Saerdi	0	0	0	0	0	0	0	No	Yes	Yes	No	No	No	Yes	No
715	Kajal Kura	0	0	0	0	0	0	0	No	Yes	No	Yes	No	No	Yes	No
716	Purulia	0	0	0	0	0	0	0	No	Yes	Yes	No	No	No	No	No
717	Surulia	0	0	0	0	0	0	0	No	Yes	No	No	No	No	Yes	No
718	Dakshinkendbana	0	0	0	0	0	0	0	No	No	Yes	No	No	No	Yes	No
719	Damodarpur															
720	Kalachandpur	0	0	0	0	0	0	0	No	Yes	Yes	No	No	No	Yes	No
721	Sialia	0	0	0	0	0	0	0	No	Yes	Yes	No	No	No	Yes	No
722	Belut	0	0	0	0	0	0	0	No	Yes	Yes	No	No	No	Yes	No
723	Natherdanga	0	0	2	0	0	0	0	No	Yes	Yes	No	No	No	Yes	No
724	Brahmandiha	0	1	3	0	1	0	0	No	Yes	Yes	No	No	No	Yes	No

Availability of toilet & others Yes / No				Communication and transport facilities (If amenities available code -Yes is given except for Village Pin Code ,If not available within the village , the distance range code viz; a for < 5 Kms, b for 5-10 Kms and c for 10+ kms of nearest place where facility is available is given).								
Community toilet including bath.	Community toilet excluding bath.	Rural sanitary mart or sanitary hardware outlet available near the village.	Community bio- gas or recycle of waste for productive use.	Post office(PO)	Sub post office (SPO)	Post & Telegraph office (P&TO)	Village Pin Code	Telephones (Land lines)	Public call office (PCO)	Mobile phone coverage	Name of Village	Serial Number
47	48	49	50	51	52	53	54	55	56	57	2	1

No	No	No	No	b	b	c	722136	a	a	a	Uttar Kendbana	685
											Baradoba	686
No	No	No	No	b	b	c	722136	a	b	b	Kalipahari	687
No	No	No	No	b	b	c	722136	b	c	b	Narasing Dhara	688
No	No	No	No	a	c	c	722136	a	a	Yes	Salukdanga	689
No	No	No	No	a	c	c	722136	a	a	Yes	Bhabrigara	690
No	No	No	No	a	c	c	722136	a	a	Yes	Niyasa	691
No	No	No	No	a	c	c	722136	a	a	Yes	Nutandihi	692
No	No	No	No	a	c	c	722136	a	a	Yes	Jagatpur	693
No	No	No	No	a	c	c	722136	Yes	Yes	Yes	Bhutargara	694
No	No	No	No	a	c	c	722136	a	a	Yes	Bhalukchal	695
No	No	No	No	a	c	c	722140	Yes	b	Yes	Chaka	696
No	No	No	No	c	a	c	722136	Yes	Yes	Yes	Uttarpairachali	697
No	No	No	No	a	c	c	722136	Yes	Yes	Yes	Ambedya	698
											Beldanga	699
No	No	No	No	a	b	c	722136	Yes	Yes	Yes	Bangram	700
No	No	No	No	c	b	c	722136	a	c	c	Hatgram	701
No	No	No	No	c	c	c	722136	a	Yes	c	Beliagara	702
No	No	No	No	c	c	c	722136	Yes	a	Yes	Satami	703
No	No	No	No	c	c	c	722136	Yes	b	Yes	Radhanagar	704
No	No	No	No	c	Yes	c	722136	Yes	Yes	Yes	Dubrajpur	705
No	No	No	No	a	c	c	722136	b	b	Yes	Raghudihi	706
No	No	No	No	a	c	c	722136	b	b	Yes	Gilirbona	707
No	No	No	No	Yes	b	c	722173	Yes	a	Yes	Ahanda	708
No	No	No	No	a	b	c	722173	b	b	Yes	Uttar Asanbani	709
											Khaer Bani	710
No	No	No	No	a	c	c	722136	Yes	a	Yes	Kumir Pathar	711
											Leda Palash	712
											Madhabpur	713
No	No	No	No	a	a	c	722173	Yes	a	Yes	Saerdi	714
No	No	No	No	b	a	c	722173	a	b	Yes	Kajal Kura	715
No	No	No	No	a	c	c	722206	a	b	Yes	Purulia	716
No	No	No	No	a	b	c	722173	b	b	Yes	Surulia	717
No	No	No	No	a	b	c	722173	a	b	Yes	Dakshinkendbana	718
											Damodarpur	719
No	No	No	No	a	Yes	c	722173	a	b	Yes	Kalachandpur	720
No	No	No	No	a	b	c	722136	a	a	Yes	Sialia	721
No	No	No	No	a	b	c	722173	Yes	a	Yes	Belut	722
No	No	No	No	Yes	b	c	722173	Yes	a	Yes	Natherdanga	723
No	No	No	No	Yes	b	c	722173	Yes	Yes	Yes	Brahmandiha	724

Communication and transport facilities (If amenities available code -Yes is given except for Village Pin Code ,If not available within the village , the distance range code viz; a for < 5 Kms, b for 5-10 Kms and c for 10+ kms of nearest place where facility is available is given).												Village connected to highway (If amenities available code viz; a for < 5 Kms, b for 5-10 Kms and c for 10+ kms of nearest place where facility is available is given).				
Serial Number	Name of Village	Internet cafes/ Common service centre (CSC)	Private courier facility	Bus service (Public & Private)	Railway stations	Auto/Modified Autos	Taxis and Vans	Tractors	Cycle-pulled rickshaws(Manual & Machine driven)	Carts driven by animals	Sea /River ferry service	Connected to national highway(NH)	Connected to state highway(SH)	Connected to major district road (MDR)	Connected to others district road	Pucca roads
1	2	58	59	60	61	62	63	64	65	66	67	68	69	70	71	72

685	Uttar Kendbana	a	b	b	c	a	Yes	Yes	Yes	c	c	a	c	c	c	a
686	Baradoba															
687	Kalipahari	b	c	a	c	c	b	b	Yes	c	c	a	c	c	c	b
688	Narasing Dhara	b	c	a	c	c	b	b	a	c	c	a	c	c	c	a
689	Salukdanga	c	c	a	c	c	a	Yes	a	Yes	c	a	b	a	b	a
690	Bhabrigara	c	c	a	c	c	a	Yes	a	Yes	c	a	b	a	b	a
691	Niyasa	c	c	Yes	c	c	a	Yes	a	Yes	c		Yes		b	a
692	Nutandihi	c	c	a	c	c	a	Yes	a	Yes	c		Yes		b	a
693	Jagatpur	c	c	a	c	c	a	Yes	a	Yes	c	a	b	a	b	a
694	Bhutargara	c	c	a	c	c	a	Yes	a	Yes	c	a	b	a	b	a
695	Bhalukchal	c	c	a	c	c	a	a	a	Yes	c	a	b	a	b	a
696	Chaka	c	c	a	c	c	b	Yes	a	Yes	c	a	c	a	b	a
697	Uttarpairachali	c	c	a	c	c	Yes	Yes	Yes	Yes	c	a	Yes	a	a	a
698	Ambedya	c	c	Yes	c	c	Yes	Yes	Yes	Yes	c		Yes		b	Yes
699	Beldanga															
700	Bangram	c	c	Yes	c	c	Yes	Yes	Yes	Yes	c		b		a	a
701	Hatgram	c	c	Yes	c	c	a	a	Yes	Yes	c		Yes		c	a
702	Beliagara	c	a	a	c	c	Yes	Yes	Yes	Yes	c	a	b		a	b
703	Satami	c	c	Yes	c	c	Yes	Yes	Yes	Yes	c	a	b		a	a
704	Radhanagar	c	c	a	c	c	Yes	Yes	Yes	Yes	c	a	b		b	a
705	Dubrajpur	c	c	a	c	c	a	Yes	a	Yes	c	a	b	a	b	a
706	Raghudih	c	c	a	c	b	b	Yes	b	Yes	c	b	c	c	b	b
707	Gilirbona	c	c	a	c	b	b	Yes	b	Yes	c	b	c	c	b	b
708	Ahanda	b	b	Yes	c	b	a	Yes	Yes	Yes	c	b				b
709	Uttar Asanbani	c	c	a	c	c	b	Yes	b	Yes	c	b	c	c	b	b
710	Khaer Bani															
711	Kumir Pathar	a	c	a	c	c	a	a	a	Yes	c	a	a			a
712	Leda Palash															
713	Madhabpur															
714	Saerdi	c	c	a	c	a	a	a	Yes	Yes	c	b	a	a	a	a
715	Kajal Kura	b	c	b	c	b	b	Yes	b	b	c	b		c	c	b
716	Purulia	b	b	a	c	c	a	b	Yes	Yes	c	a	c	a	a	a
717	Surulia	c	b	a	c	c	a	b	Yes	Yes	c	b			Yes	a
718	Dakshinkendbana	b	b	a	c	c	a	b	a	Yes	c	b	b	a	a	Yes
719	Damodarpur															
720	Kalachandpur	c	a	Yes	c	c	a	b	Yes	Yes	c	b	b	Yes	a	Yes
721	Sialia	b	c	a	c	c	a	Yes	Yes	Yes	c	c	c	a	a	a
722	Belut	b	c	Yes	c	c	a	Yes	Yes	Yes	c	c	c	Yes	Yes	Yes
723	Natherdanga	b	c	a	c	c	a	a	a	Yes	c	c	c	c	a	a
724	Brahmandiha	a	c	Yes	c	c	Yes	Yes	Yes	Yes	c	b	c	Yes	Yes	a

ys,village roads, banks & credit societies
 :-Yes is given, If not available within the
 code viz; a for <5 Kms, b for 5-10 Kms
 place where facility is available is given).

Availability of miscellaneous facilities (If amenities available code -Yes is given, If not
 available within the village , the distance range code viz; a for < 5 Kms, b for 5-10 Kms
 and c for 10+ kms of nearest place where facility is available is given).

73	74	75	76	77	78	79	80	81	82	83	84	85	86	87	Name of Village	Serial Number
Kutchcha roads	Water bounded macadam(WBM) roads	Navigable waterway (river/canal)(NW)	Footpaths (FP)	Commercial & Co-operative Banks	ATM	Agricultural Credit Societies	Self-Help Group (SHG)	Public distribution system (PDS) shop	Mandis / Regular market	Weekly Haat	Agricultural marketing society	Integrated Child Development Scheme (Nutritional Centres)	Anganwadi Centre (Nutritional Centres)	Others (Nutritional Centres)		1

Yes	a	a	Yes	c	c	c	Yes	Yes	c	b	Yes	Yes	Yes	Yes	Uttar Kendbana	685
															Baradoba	686
Yes	a	a	Yes	c	c	c	Yes	Yes	c	c	Yes	Yes	Yes	Yes	Kalipahari	687
a	a	a		c	c	c	Yes	Yes	c	c	c	Yes	Yes	Yes	Narasing Dhara	688
Yes		c	Yes	c	c	c	Yes	a	c	c	c	Yes	Yes	Yes	Salukdanga	689
Yes		c	Yes	c	c	c	a	a	c	b	c	a	a	Yes	Bhabrigara	690
Yes		c	Yes	c	c	c	Yes	a	c	c	c	Yes	Yes	Yes	Niyasa	691
Yes		c	Yes	c	c	c	Yes	a	c	c	c	a	a	Yes	Nutandihi	692
Yes	a	c	c	c	c	c	Yes	a	c	c	c	a	a	Yes	Jagatpur	693
Yes		c	Yes	a	c	c	Yes	Yes	c	c	c	Yes	Yes	Yes	Bhutargara	694
Yes		c	Yes	a	c	c	a	a	c	b	c	a	a	Yes	Bhalukchal	695
Yes			Yes	b	c	c	Yes	Yes	c	b	c	Yes	Yes	Yes	Chaka	696
Yes			Yes	a	b	Yes	Yes	Yes	c	Yes	Yes	Yes	Yes	Yes	Uttarpairachali	697
Yes	a	c	Yes	a	c	Yes	Yes	a	Yes	c	c	c	Yes	Yes	Ambedya	698
															Beldanga	699
a		c	Yes	a	c	c	Yes	a	c	c	c	Yes	Yes	c	Bangram	700
Yes		a	Yes	c	a	c	Yes	Yes	Yes	c	Yes	Yes	Yes	Yes	Hatgram	701
Yes	a		Yes	c	c	c	Yes	Yes	c	c	c	c	Yes	Yes	Beliagara	702
Yes	a		Yes	c	c	c	Yes	a	c	b	c	c	Yes	Yes	Satami	703
Yes	b		Yes	c	c	c	Yes	a	c	c	c	c	a	Yes	Radhanagar	704
Yes			Yes	a	c	c	Yes	Yes	c	c	c	Yes	Yes	Yes	Dubrajpur	705
Yes		Yes		c	b	c	Yes	a	c	c	c	Yes	c	Yes	Raghudihi	706
Yes		Yes			c	b	Yes	a	c	c	c	c	Yes	Yes	Gilirbona	707
b					c	c	Yes	Yes	c	Yes	Yes	Yes	Yes	Yes	Ahanda	708
Yes	c	Yes	c	c	b	c	Yes	Yes	c	b	c	Yes	c	Yes	Uttar Asanbani	709
															Khaer Bani	710
Yes				Yes	c	c	Yes	a	c	c	c	c	Yes	Yes	Kumir Pathar	711
															Leda Palash	712
															Madhabpur	713
Yes	a	c	Yes	c	c	c	Yes	Yes	c	c	c	c	Yes	Yes	Saerdi	714
Yes	b		c	c	c	c	Yes	Yes	c	c	c	Yes	Yes	Yes	Kajal Kura	715
Yes		a	Yes	c	c	Yes	Yes	Yes	c	Yes	Yes	Yes	Yes	Yes	Purulia	716
Yes	Yes			c	c	c	Yes	a	c	c	Yes	Yes	Yes	Yes	Surulia	717
Yes			Yes	c	c	c	Yes	Yes	c	Yes	Yes	Yes	Yes	Yes	Dakshinkendbana	718
															Damodarpur	719
a				b	c	c	Yes	b	Yes	b	b	Yes	Yes	Yes	Kalachandpur	720
Yes			Yes	b	c	c	Yes	a	c	Yes	c	c	Yes	Yes	Sialia	721
a			Yes	b	c	Yes	Yes	a	c	c	Yes	a	Yes	Yes	Belut	722
Yes	Yes	a	Yes	b	c	c	Yes	Yes	c	b	Yes	Yes	Yes	Yes	Natherdanga	723
a			Yes	a	c	c	Yes	Yes	c	c	Yes	Yes	Yes	Yes	Brahmandiha	724

Availability of miscellaneous facilities (If amenities available code -Yes is given, If not available within the village , the distance range code viz; a for < 5 Kms, b for 5-10 Kms and c for 10+ kms of nearest place where facility is available is given).													Availability of electricity (Yes/No)			
Serial Number	Name of Village	ASHA (Accredited Social Health Activist)	Community centre with/without TV	Sports Field,	Sports Club / Recreation Centre	Cinema / Video Hall	Public Library	Public Reading Room	Newspaper Supply	Assembly Polling station	Birth & Death Registration Office	Power Supply for Domestic Use (ED)	Power Supply for Agricultural Use (EAG)	Power Supply for Commercial Use (EC)	Power Supply for All Uses (EA)	
1	2	88	89	90	91	92	93	94	95	96	97	98	99	100	101	

685	Uttar Kendbana	Yes	c	c	Yes	Yes	Yes	Yes	Yes	Yes	Yes	Yes	No	Yes	No
686	Baradoba														
687	Kalipahari	Yes	Yes	Yes	c	c	Yes	Yes	Yes	Yes	a	Yes	No	Yes	No
688	Narasing Dhara	Yes	Yes	Yes	Yes	c	c	Yes	Yes	Yes	Yes	Yes	No	No	No
689	Salukdanga	a	c	a	Yes	c	a	a	a	a	a	Yes	No	No	No
690	Bhabrigara	a	c	a	a	c	a	a	a	a	a	Yes	No	No	No
691	Niyasa	a	c	Yes	Yes	c	a	a	a	a	a	Yes	No	No	No
692	Nutandihi	a	c	a	a	c	a	a	a	a	a	Yes	No	No	No
693	Jagatpur	a	c	a	a	c	b	b	a	a	b	Yes	No	No	No
694	Bhutargara	Yes	c	Yes	a	c	a	a	Yes	Yes	a	Yes	Yes	Yes	Yes
695	Bhalukchal	a	c	Yes	a	c	a	a	a	a	a	Yes	No	No	No
696	Chaka	Yes	Yes	a	Yes	c	a	Yes	Yes	a	a	Yes	No	No	No
697	Uttarpairachali	Yes	Yes	Yes	Yes	Yes	Yes	Yes	Yes	Yes	a	Yes	No	No	No
698	Ambedya	Yes	Yes	c	Yes	Yes	c	a	a	Yes	a	Yes	Yes	Yes	Yes
699	Beldanga														
700	Bangram	Yes	Yes	b	Yes	c	a	a	c	Yes	a	Yes	Yes	Yes	Yes
701	Hatgram	Yes	Yes	Yes	c	c	Yes	c	Yes	Yes	Yes	Yes	No	Yes	No
702	Beliagara	Yes	Yes	a	Yes	c	c	c	a	a	a	Yes	No	No	No
703	Satami	Yes	Yes	a	a	c	c	c	a	Yes	a	Yes	No	No	No
704	Radhanagar	a	Yes	b	Yes	c	c	c	b	a	b	Yes	No	No	No
705	Dubrajpur	Yes	c	Yes	Yes	c	a	a	Yes	Yes	a	Yes	Yes	Yes	Yes
706	Raghudihi	Yes	a	a	c	Yes	Yes	Yes	a	a	a	Yes	Yes	Yes	Yes
707	Gilirbona	Yes	Yes	a	Yes	c	Yes	Yes	a	a	a	Yes	Yes	Yes	Yes
708	Ahanda	Yes	Yes	Yes	Yes	Yes	Yes	Yes	Yes	Yes	Yes	Yes	No	No	No
709	Uttar Asanbani	Yes	Yes	a	Yes	c	Yes	Yes	Yes	a	b	Yes	Yes	Yes	Yes
710	Khaer Bani														
711	Kumir Pathar	Yes	Yes	Yes	Yes	c	a	Yes	a	a	a	Yes	No	No	No
712	Leda Palash														
713	Madhabpur														
714	Saerdi	Yes	b	Yes	c	c	c	c	Yes	Yes	b	Yes	No	No	No
715	Kajal Kura	Yes	c	Yes	c	c	c	c	b	Yes	b	Yes	No	No	No
716	Purulia	Yes	Yes	Yes	Yes	Yes	Yes	Yes	Yes	Yes	Yes	Yes	No	No	No
717	Surulia	Yes	Yes	Yes	Yes	Yes	Yes	Yes	Yes	Yes	b	Yes	No	No	No
718	Dakshinkendbana	Yes	Yes	Yes	Yes	Yes	b	Yes	Yes	a	Yes	Yes	No	No	No
719	Damodarpur														
720	Kalachandpur	Yes	b	Yes	c	c	b	b	Yes	a	b	Yes	No	Yes	No
721	Sialia	Yes	c	c	c	c	Yes	Yes	Yes	Yes	a	Yes	No	No	No
722	Belut	a	Yes	Yes	Yes	Yes	a	a	a	a	b	Yes	No	No	No
723	Natherdanga	Yes	Yes	Yes	Yes	a	Yes	Yes	a	Yes	b	Yes	No	No	No
724	Brahmandiha	Yes	Yes	Yes	Yes	Yes	Yes	Yes	Yes	Yes	Yes	Yes	No	Yes	No

Nearest Town		Land Use							
		Area under different types of land use (in hectares rounded up to one decimal place)							
Name	Distance range code i.e. a for < 5 Kms, b for 5-10 Kms and c for 10+ kms .	Forests	Area under Non-agricultural Uses	Barren and Un-cultivable land	Permanent Pastures and Other Grazing Lands	Land Under Miscellaneous Tree Crops etc.	Culturable Waste Land	Name of Village	Serial Number
102	103	104	105	106	107	108	109	2	1

BANKURA	c	181	14.2	0	0	0	0	Uttar Kendbana	685
		55.8	4.4	0	0	0	0	Baradoba	686
BANKURA	c	40.9	6.4	0	0	0	0	Kalipahari	687
BANKURA	c	101.8	5	0	0	0	0	Narasing Dhara	688
BANKURA	c	89.8	6	0	0	0	0	Salukdanga	689
BANKURA	c	17.8	7.3	0	0	0	0	Bhabrigara	690
BANKURA	c	41.3	20.9	0	0	0	0	Niyasa	691
BANKURA	c	17	4.4	0	0	0	0	Nutandihi	692
BANKURA	c	22.8	9.8	0	0	0	0	Jagatpur	693
BANKURA	c	13.6	3.7	0	0	0	0	Bhutargara	694
BANKURA	c	0	8.8	0	0	0	0	Bhalukchal	695
BANKURA	c	0	11.1	0	0	0	0	Chaka	696
BANKURA	c	0	4.9	0	0	0	0	Uttarpairachali	697
BANKURA	c	0	26.6	0	0	0	0	Ambedya	698
		0	43.6	0	0	0	0	Beldanga	699
BANKURA	c	0	11	0	0	0	0	Bangram	700
BANKURA	c	0	6.1	0	0	0	0	Hatgram	701
BANKURA	c	0	13.5	0	0	0	0	Beliagara	702
BANKURA	c	0	7.3	0	0	0	0	Satami	703
BANKURA	c	73	8.1	0	0	0	0	Radhanagar	704
BANKURA	c	0	7.4	0	0	0	0	Dubrajpur	705
BANKURA	c	21.4	10.4	0	0	0	0	Raghudih	706
BANKURA	c	83.8	1.4	0	0	0	0	Gilirbona	707
BANKURA	c	0	23	0	0	0	0	Ahanda	708
BANKURA	c	0	35.4	0	0	0	0	Uttar Asanbani	709
		184.9	0.4	0	0	0	0	Khaer Bani	710
BANKURA	c	78.9	12	0	0	0	0	Kumir Pathar	711
		129.9	10.2	0	0	0	0	Leda Palash	712
		25.5	9.9	0	0	0	0	Madhabpur	713
BANKURA	c	96.3	33	0	0	0	0	Saerdi	714
BANKURA	c	32	7.1	0	0	0	0	Kajal Kura	715
BANKURA	c	34	6.2	0	0	0	0	Purulia	716
BANKURA	c	94.5	9	0	0	0	0	Surulia	717
BANKURA	c	22.7	47.3	0	0	0	0	Dakshinkendbana	718
		38	5.6	0	0	0	0	Damodarpur	719
BANKURA	c	0	6.4	0	0	0	0	Kalachandpur	720
BANKURA	c	0	5	0	0	0	0	Sialia	721
BANKURA	c	0	67.9	0	0	0	0	Belut	722
BANKURA	c	0	32.3	0	0	0	0	Natherdanga	723
BANKURA	c	14.8	116.8	0	0	0	0	Brahmandiha	724

Land Use												
Area under different types of land use (in hectares rounded up to one decimal place)							Area irrigated by source (in hectare).					
Serial Number	Name of Village	Fallow lands other than current fallows	Current Fallows	Net Area Sown	Total Irrigated Land Area	Total Un-irrigated Land Area	Canals (C)	Wells/Tube-wells(W/TW)	Tanks/Lakes(T/L)	Water Falls(WF)	Others(O)	
1	2	110	111	112	113	114	115	116	117	118	119	

685	Uttar Kendbana	0	0	66.2	26.5	39.7	0	0	26.5	0	0
686	Baradoba	0	0	12.2	0	12.2	0	0	0	0	0
687	Kalipahari	0	0	46.5	25	21.4	0	20	5.1	0	0
688	Narasing Dhara	0	0	39.9	10	29.9	0	0	10	0	0
689	Salukdanga	0	0	32.8	0	32.8	0	0	0	0	0
690	Bhabrigara	0	0	32.4	0	32.4	0	0	0	0	0
691	Niyasa	0	0	53.5	2.8	50.7	0	2.8	0	0	0
692	Nutandihi	0	0	18.5	1.4	17.1	0	0	1.4	0	0
693	Jagatpur	0	0	43	6.8	36.1	0	0	6.8	0	0
694	Bhutargara	0	0	42.7	4.3	38.4	0	0.8	3.5	0	0
695	Bhalukchal	0	0	42.9	22	20.9	0	22	0	0	0
696	Chaka	0	0	32.4	12	20.4	0	12	0	0	0
697	Uttarpairachali	0	0	121.4	20.2	101.2	0	20.2	0	0	0
698	Ambedya	0	0	83.1	2.4	80.7	0	0	2.4	0	0
699	Beldanga	0	0	16.2	4	12.1	0	0	4	0	0
700	Bangram	0	0	52.6	29.7	22.9	0	0	0	0	29.7
701	Hatgram	0	0	141.7	20.1	121.6	0	0	0	4.4	15.8
702	Beliagara	0	0	61	14.2	46.8	0	0	0	0	14.2
703	Satami	0	0	219.3	46.6	172.7	0	0	0	0	46.6
704	Radhanagar	0	0	41.7	20.9	20.8	0	0	0	0	20.9
705	Dubrajpur	0	0	40.1	7.7	32.4	0	0	0	0	7.7
706	Raghubihi	0	0	40.5	20.2	20.2	0	0	2	0	18.2
707	Gilirbona	0	0	53.5	17.2	36.3	0	0	2	0	15.2
708	Ahanda	0	0	89	11.6	77.4	0	0	0	0	11.6
709	Uttar Asanbani	0	0	102.2	26.4	75.8	0	0	20	0	6.4
710	Khaer Bani	0	0	15.8	0	15.8	0	0	0	0	0
711	Kumir Pathar	0	0	103.6	2.4	101.2	0	0	0	0	2.4
712	Leda Palash	0	0	30.8	22.3	8.4	0	0	18.2	0	4
713	Madhabpur	0	0	8.1	0	8.1	0	0	0	0	0
714	Saerdi	0	0	89	30.5	58.5	0	0	0	0	30.5
715	Kajal Kura	0	0	90.8	13.6	77.2	0	0	9.5	0	4
716	Purulia	0	0	173.4	91.3	82	0	0	0	0	91.3
717	Surulia	0	0	49.2	20.2	29	0	0	0	0	20.2
718	Dakshinkendbana	0	0	74.9	39.7	35.2	0	0	0	0	39.7
719	Damodarpur	0	0	16.2	8.1	8.1	0	8.1	0	0	0
720	Kalachandpur	0	0	131.5	10.1	121.4	10.1	0	0	0	0
721	Sialia	0	0	82	26.4	55.6	0	0	6.2	0	20.2
722	Belut	0	0	142	24.7	117.4	0	0	0	0	24.7
723	Natherdanga	0	0	161.9	55.6	106.3	0	0	35.4	0	20.2
724	Brahmandiha	0	0	60.6	36.9	23.8	0	0	17.6	0	19.3

Name of three most important commodities manufactured			Name of Village	Serial Number
First	Second	Third		
120	121	122	2	1

			Uttar Kendbana	685
			Baradoba	686
			Kalipahari	687
			Narasing Dhara	688
			Salukdanga	689
			Bhabrigara	690
			Niyasa	691
			Nutandihi	692
			Jagatpur	693
			Bhutargara	694
			Bhalukchal	695
			Chaka	696
			Uttarpairachali	697
			Ambedya	698
			Beldanga	699
			Bangram	700
			Hatgram	701
			Beliagara	702
			Satami	703
			Radhanagar	704
			Dubrajpur	705
			Raghudihi	706
			Gilirbona	707
			Ahanda	708
			Uttar Asanbani	709
			Khaer Bani	710
			Kumir Pathar	711
			Leda Palash	712
			Madhabpur	713
			Saerdi	714
			Kajal Kura	715
			Purulia	716
			Surulia	717
			Dakshinkendbana	718
			Damodarpur	719
			Kalachandpur	720
Rice			Sialia	721
Rice			Belut	722
Rice	Flour	Curry	Natherdanga	723
			Brahmandiha	724

Census of India 2011
Amenities and Land use

Serial Number	Name of Village	Location code no.	Total area of the village (in hectares rounded up to one decimal place)	Total population (2011 census)	Number of households (2011 census)	Number of educational amenities available in village, the distance range code viz; a for 0-5 kms, b for 5-10 kms, c for 10+ kms of nearest place where facility is available							
						Pre-Primary school (PP)	Primary school (P)	Middle school (M)	Secondary School (S)	Senior Secondary school (SS)	Degree college of arts, science & commerce (ASC)	Engineering college(EC)	Medical college (MC)
1	2	3	4	5	6	7	8	9	10	11	12	13	14
725	Tungi	326677	175.8	864	167	1	1	a	a	a	a	c	c
726	Rampur	326678	74.1	0	0								
727	Pabra	326679	130.4	857	160	2	1	1	1	a			
728	Kendbanadhagra	326680	122.4	170	32	a	a	a	a	a	a		
729	Petardi	326681	149.2	808	147	3	2	1	1	1	1	c	c
730	Barajorda	326682	115.2	1808	385	2	2	1	1	1	a	c	c
731	Gabrasol	326683	121.5	1052	206	1	1	a	a	a	a	c	c
732	Gopaldi	326684	87.2	704	143	2	2		1	1	1		
733	Ghusikdanga	326685	156.2	46	9	2	2		1	1	1		
734	Chaukighata	326686	177.3	1592	315	1	1	a	a	a			
735	Dakshinasanbani	326687	40.9	196	37	1	1	a	a	a	a	c	c
736	Balarampur	326688	163.4	1318	246	3	3	a	a	a		1	c
737	Patirdang	326689	189.4	2117	407	4	3	a	a	a	c	c	
738	Kamlabad	326690	110.6	519	97	1	1	a	a	a			
739	Gottarya	326691	199	1148	219	1	1	a	a	a	a	c	c
740	Kelera	326692	134.1	412	75	1	1	a	a	a	a	c	c
741	Maitydubrajpur	326693	176.1	759	138	1	1	a	a	b	b	b	
742	Salanpur	326694	162.8	712	141	1	1	a	a	b	b	c	c
743	Gandlugar	326695	82.6	428	94	1	1	b	b	b			
744	Padulara	326696	133.3	1560	297	1	1	1	a	b	b	c	c
745	Bhalukbasa	326697	386	228	52	1	1	a	a	b	b	c	c
746	Karamkhola Kalachandpur	326698	178.5	484	101	1	1	a	a	a	a	c	c
747	Khatgram	326699	57.5	892	179	1	1	a	a	a	b	c	c
748	Bamni	326700	181.1	695	137	1	1	a	a	b	b	c	c
749	Benagerya	326701	43.4	0	0								
750	Junbedya	326702	113.5	1463	297	1	1	a	a	b	b	c	c
751	Dakshin Kamalpur	326703	98.6	243	52	1	1	a				b	
752	Shibrampur	326704	43.2	0	0								
753	Chandra	326705	129.1	434	93	1	1			a			
754	Bhutama	326706	209.3	752	132	1	1	a				1	
755	Phulkusma	326707	232.4	1569	312	1	1	1	1	a	b	c	c
756	Benahar	326708	181.2	531	109	1	1	a	a	a	a	b	c
757	Uttarkamalpur	326709	147.5	549	107	1	1	a	a	a	b	c	c
758	Sonardanga	326710	171.6	1213	229	1	1	1	a	a	b	c	a
759	Jugibad	326711	56.1	0	0								
760	Nekrakonda	326712	96	421	81	1	1	a	a	a	a	a	a
761	Dakshin Pairachali	326713	240.8	1170	211	1	1	a	a	a	a	a	a
762	Kaliapathar	326714	189.8	544	119	1	1	1	1	b	b	c	c
763	Belaruma	326715	69.2	481	97	1	1	a					
764	Rajudi	326716	178.5	932	203	1	1	a	a	a	a	a	a
765	Raghunathpur	326717	97.4	454	98	1	1	a	a	b	c	c	c
766	Garduara	326718	172.6	1508	295	1	1	a	a	a	b	c	

- Village Directory

(As in 2009)

le. (If not available within the < 5 Kms, b for 5-10 Kms and c cility is available is given).										Number of Medical Amenities available. (If not available within the village , the distance range code viz; a for < 5 Kms, b for 5-10 Kms and c for 10+ kms of nearest place where facility is available is given).										Name of Village	Serial Number
Management institute (MI)	Polytechnic (Pt)	Vocational training school /ITI	Non-formal training centre (NFTC)	Special school for disabled (SSD)	Others (specify)	Community health centre (CHC)	Primary health centre (PHC)	Primary health sub centre (PHS)	Maternity and child welfare centre (MCW)	T.B. clinic (TBC)	Hospital-allopathic (HA)	Hospital-alternative medicine (HO)	Dispensary (D)	Veterinary hospital (VH)	Mobile health clinic (MHC)	Family welfare centre (FWC)					
15	16	17	18	19	20	21	22	23	24	25	26	27	28	29	30	31	2	1			
c																a	Tungi	725			
																	Rampur	726			
							a					c					Pabra	727			
						c	a	a	c	c	c	c	c	c		c	Kendbanadhagra	728			
	c			c		c	a	a	c	c	c	c	c	c		c	Petardi	729			
		c				c	a		c	c	c		5	c			Barajorda	730			
c	c	c	c	c		c	1	a	c	c	c	c	a	c	c	c	Gabrasol	731			
									1								Gopaldi	732			
									1								Ghusikdanga	733			
																	Chaukighata	734			
		c		c		c	a	a	a	c	c	c	c	c		c	Dakshinasanbani	735			
c	c	a		c		c	a	a	c	a	c			c		c	Balarampur	736			
c			c			c	1	1	c	c	c	c	c	c		c	Patirdang	737			
	c	c				c	a	b	c	c	c		c	c		c	Kamlabad	738			
c	c	c		c		c	a	a	c	c	c		c	c		c	Gottarya	739			
	c	c				c	b	a	a	c	c	c	c	c		c	Kelera	740			
						c	b	1	1	1	c		a	c		1	Maitydubrajpur	741			
c	c	c		c		c	b	a	a	c	c	c	c	c		a	Salanpur	742			
						c	b	b	b	c				c		b	Gandlugara	743			
c	c	c		a		c	b	a	a	c	c	c	c	c		a	Padulara	744			
c	c	c		c		c	b	a	a	c	c		c	c		a	Bhalukbasa	745			
c	c	c		c		c	a	a	a	c	c		c	c		a	Karamkhola Kalachandpur	746			
c	c	c		c		c	b	a	a	c	c		c	c		a	Khatgram	747			
c	c	c		c		c	b	a	a	c	c		c	c		a	Bamni	748			
																	Benagerya	749			
	c	b	c			c	b	a	c	a	c	c	c	c	c	c	Junbedya	750			
c						c	c	b	c	c	c		c	c			Dakshin Kamalpur	751			
																	Shibrampur	752			
						c	c	a	c	c	c		c	c			Chandra	753			
						c	a	a	c	c	c	c	c	c		c	Bhutama	754			
c	c	c		c		c	b	1	1	c	c		c	c			Phulkusma	755			
c	c	c	c		c	c		b	c		c					c	Benahar	756			
c	c	c	c	a		c	b	a	a	a	b	c	b	b	b	a	Uttarkamalpur	757			
								1	1	b		b	b	b		b	Sonardanga	758			
																	Jugibad	759			
a	a	a	a	a	1	a	a	a	a	a	a	a	a	a	a	a	Nekrakonda	760			
a	a	a	a	a		a	a	a	a	a	a	a	a	a	a	a	Dakshin Pairachali	761			
c	c	c	c	c		c	c	1	a	c	c	c	c	c		c	Kaliapathar	762			
								b	b	b	b			b		b	Belaruma	763			
a	a	a	a			a	a	1	a	a	a	a	a	a	a	a	Rajudi	764			
	c	c		c		c	b	1	a	a	b	b	b	b		a	Raghunathpur	765			
	c		1	1		b	b	b	b	b	b	a		a	b		Garduara	766			

Serial Number	Name of Village	Number of Non-Government Medical Amenities available.							Availability of drinking water - Yes / No							
		Charitable non Govt. hospital/Nursing home.	Medical practitioner with MBBS Degree	Medical practitioner with other degree	Medical practitioner with no degree	Traditional practitioner and faith healer .	Medicine Shop	Others	Tap water (Treated/Untreated)	Well water (Covered / Uncovered well)	Hand Pump	Tube wells / Bore well	Spring	River / Canal	Tank / Pond / Lake	Others
1	2	32	33	34	35	36	37	38	39	40	41	42	43	44	45	46
725	Tungi	0	0	1	1	0	0	0	No	Yes	Yes	No	No	No	Yes	Yes
726	Rampur															
727	Pabra	0	0	0	0	0	0	0	No	Yes	No	Yes	No	No	No	No
728	Kendbanadhagra	0	0	0	0	0	0	0	No	Yes	Yes	No	No	No	Yes	No
729	Petardi	0	0	0	0	0	0	0	No	Yes	Yes	No	No	No	Yes	No
730	Barajorda	0	1	1	2	0	4	0	No	Yes	Yes	No	No	No	Yes	No
731	Gabrasol	0	0	0	0	0	0	0	No	Yes	Yes	No	No	No	Yes	No
732	Gopaldi	0	0	0	0	0	0	0	No	No	Yes	No	No	No	Yes	No
733	Ghusikdanga	0	0	0	0	0	0	0	No	No	Yes	No	No	No	Yes	No
734	Chaukighata	0	0	0	0	0	0	0	No	No	Yes	No	No	No	Yes	No
735	Dakshinasanbani	0	0	0	1	0	0	0	No	No	Yes	No	No	No	Yes	No
736	Balarampur	0	0	0	0	0	0	0	No	Yes	Yes	No	No	No	Yes	No
737	Patirdang	0	0	0	0	0	2	0	No	Yes	Yes	No	No	No	Yes	No
738	Kamlabad	0	0	0	0	0	0	0	No	Yes	Yes	No	No	No	Yes	No
739	Gottarya	0	0	2	0	0	1	0	No	Yes	Yes	No	No	No	Yes	No
740	Kelera	0	0	0	0	0	0	0	No	Yes	Yes	No	No	No	Yes	No
741	Maitydubrajpur	0	0	1	0	0	0	0	No	Yes	Yes	No	No	No	Yes	No
742	Salanpur	0	0	0	0	0	0	0	No	Yes	Yes	No	No	Yes	Yes	No
743	Gandlugara	0	0	0	0	0	0	0	No	Yes	Yes	No	No	Yes	Yes	No
744	Padulara	0	0	0	1	0	0	0	No	Yes	Yes	No	No	Yes	Yes	No
745	Bhalukbasa	0	0	0	0	0	0	0	No	Yes	Yes	No	No	No	Yes	No
746	Karamkhola Kalachandpur	0	0	0	0	0	0	0	No	Yes	Yes	No	No	No	Yes	No
747	Khatgram	0	0	2	1	0	0	0	No	Yes	Yes	No	No	No	Yes	No
748	Bamni	0	0	2	1	0	0	0	No	Yes	Yes	No	No	No	Yes	No
749	Benagerya															
750	Junbedya	0	0	0	0	0	0	0	No	Yes	Yes	No	No	Yes	Yes	No
751	Dakshin Kamalpur	0	0	0	0	0	0	0	No	Yes	Yes	No	No	Yes	Yes	No
752	Shibrampur															
753	Chandra	0	0	0	0	0	0	0	No	Yes	Yes	No	No	No	Yes	No
754	Bhutama	0	0	0	0	0	0	0	No	No	Yes	No	No	No	No	No
755	Phulkusma	0	0	2	0	0	1	0	No	Yes	Yes	No	No	No	Yes	No
756	Benahar	0	0	0	0	0	0	0	No	Yes	Yes	No	No	No	Yes	No
757	Uttarkamalpur	0	0	0	0	0	0	0	No	Yes	No	Yes	No	No	Yes	No
758	Sonardanga	0	0	0	0	0	0	0	No	No	Yes	No	No	No	Yes	No
759	Jugibad															
760	Nekrakonda	0	0	0	0	0	0	0	No	No	Yes	No	No	No	Yes	No
761	Dakshin Pairachali	0	0	0	0	0	0	0	No	Yes	Yes	No	No	Yes	Yes	No
762	Kaliapathar	0	0	0	0	0	0	0	No	Yes	Yes	No	No	Yes	Yes	No
763	Belaruma	0	0	0	0	0	0	0	No	No	Yes	No	No	No	No	No
764	Rajudi	0	0	0	0	0	0	0	No	Yes	Yes	No	No	No	Yes	No
765	Raghunathpur	0	0	0	0	0	0	0	No	Yes	Yes	No	No	No	Yes	No
766	Garduara	0	0	0	0	0	0	0	No	Yes	Yes	No	No	No	Yes	No

Availability of toilet & others Yes / No				Communication and transport facilities (If amenities available code -Yes is given except for Village Pin Code .If not available within the village , the distance range code viz; a for < 5 Kms, b for 5-10 Kms and c for 10+ kms of nearest place where facility is available is given).								
Community toilet including bath.	Community toilet excluding bath.	Rural sanitary mart or sanitary hardware outlet available near the village.	Community bio- gas or recycle of waste for productive use.	Post office(PO)	Sub post office (SPO)	Post & Telegraph office (P&TO)	Village Pin Code	Telephones (Land lines)	Public call office (PCO)	Mobile phone coverage	Name of Village	Serial Number
47	48	49	50	51	52	53	54	55	56	57	2	1
No	No	No	No	a	a	c	722173	Yes	a	Yes	Tungi	725
											Rampur	726
No	No	No	No	a	b	c	722173	Yes	Yes	Yes	Pabra	727
No	No	No	No	a	a	c	722173	a	a	Yes	Kendbanadhagra	728
No	No	No	No	a	Yes	c	722173	Yes	Yes	Yes	Petardi	729
No	No	No	No	c	Yes	c	722173	Yes	Yes	Yes	Barajorda	730
No	No	No	No	a	a	c	722173	a	a	Yes	Gabrasol	731
No	No	No	No	c	Yes	c	722173	a	b	b	Gopaldi	732
No	No	No	No	c	Yes	c	722173	a	b		Ghusikdanga	733
No	No	No	No	a	a	c	722173	a	b	b	Chaukighata	734
No	No	No	No	a	a	c	722136	Yes	a	a	Dakshinasanbani	735
No	No	No	No	a	a	c	722173	Yes	a	Yes	Balarampur	736
No	No	No	No	a	a	c	722173	Yes	Yes	Yes	Patirdang	737
No	No	No	No	c	c	c	722173	a	a	a	Kamlabad	738
No	No	No	No	a	a	c	722173	Yes	a	Yes	Gottarya	739
No	No	No	No	a	b	c	722173	b	a	Yes	Kelera	740
No	No	No	No	a	b	c	722173	a	Yes	Yes	Maitydubrajpur	741
No	No	No	No	a	b	c	722173	b	a	Yes	Salanpur	742
No	No	No	No	c	b	c	722173	b	b	b	Gandlugara	743
No	No	No	No	b	b	c	722173	a	a	Yes	Padulara	744
No	No	No	No	a	a	c	722173	a	a	Yes	Bhalukbasa	745
No	No	No	No	a	b	c	722173	a	a	Yes	Karamkhola Kalachandpur	746
No	No	No	No	a	a	c	722173	Yes	a	Yes	Khatgram	747
No	No	No	No	a	b	c	722173	Yes	b	Yes	Bamni	748
											Benagerya	749
No	No	No	No	a	b	c	722173	Yes	Yes	Yes	Junbedya	750
No	No	No	No	c	b	c	722173	a	b	Yes	Dakshin Kamalpur	751
											Shibrampur	752
No	No	No	No	a	b	c	722173	b	b	Yes	Chandra	753
No	No	No	No	a	a	c	722173	a	a	Yes	Bhutama	754
No	No	No	No	Yes	a	c	722173	Yes	a	Yes	Phulkusma	755
No	No	No	No	a	a	c	722173	a	a	Yes	Benahar	756
No	No	No	No	a	a	c	722173	a	a	Yes	Uttarkamalpur	757
No	No	No	No	Yes	b	c	722173	Yes	a	a	Sonardanga	758
											Jugibad	759
No	No	No	No	a	a	c	722173	a	a	Yes	Nekrakonda	760
No	No	No	No	a	a	c	722173	a	a	Yes	Dakshin Pairachali	761
No	No	No	No	a	a	c		b	b	Yes	Kaliapathar	762
No	No	No	No	a	b	c	722173	b	b	Yes	Belaruma	763
No	No	No	No	a	a	a	722136	a	a	Yes	Rajudi	764
No	No	No	No	b	a	b		Yes	a	Yes	Raghunathpur	765
No	No	No	No	a	a	b	722136	b	a	Yes	Garduara	766

Communication and transport facilities (If amenities available code -Yes is given except for Village Pin Code ,If not available within the village , the distance range code viz; a for < 5 Kms, b for 5-10 Kms and c for 10+ kms of nearest place where facility is available is given).													Village connected to highway (If amenities available code viz; a for < 5 Kms, b for 5-10 Kms and c for 10+ kms of nearest place where facility is available is given).			
Serial Number	Name of Village	Internet cafes/ Common service centre (CSC)	Private courier facility	Bus service (Public & Private)	Railway stations	Auto/Modified Autos	Taxis and Vans	Tractors	Cycle-pulled rickshaws(Manual & Machine driven)	Carts driven by animals	Sea /River ferry service	Connected to national highway(NH)	Connected to state highway(SH)	Connected to major district road (MDR)	Connected to others district road	Pucca roads
1	2	58	59	60	61	62	63	64	65	66	67	68	69	70	71	72
725	Tungi	a	c	a	c	c	Yes	Yes	Yes	Yes	c	c			Yes	a
726	Rampur															
727	Pabra	a	c	a	c	c	a	Yes	Yes	Yes	c	b	a	Yes	Yes	a
728	Kendbanadhagra	a	c	a	c	c	a	a	a	Yes	c	b	a	a	a	a
729	Petardi	Yes	c	Yes	c	Yes	Yes	Yes	Yes	Yes	c	b		Yes	Yes	b
730	Barajorda	Yes	c	Yes	c	Yes	Yes	Yes	Yes	Yes	c	b		Yes	Yes	a
731	Gabrasol	a	a	a	c	a	a	Yes	Yes	Yes	c	b	a	a	a	a
732	Gopaldi	b	b	Yes	c	c	Yes	Yes	Yes	Yes	c	c	a			a
733	Ghusikdanga	b	b	Yes	c	c	Yes	Yes	Yes	Yes	c	c	a	Yes		a
734	Chaukighata	b	b	a	c	c	a	b	Yes	Yes	c			Yes	Yes	a
735	Dakshinasanbani	c	a	a	c	c	a	a	a	Yes	c	c	c		Yes	a
736	Balarampur	a	c	Yes	c	a	a	a	a	Yes	c	c		Yes		a
737	Patirdang	a	c	Yes	c	Yes	Yes	Yes	Yes	Yes	c	b		Yes	Yes	b
738	Kamlabad	c	c	a	c	a	a	a	a	Yes	c		c	c	a	a
739	Gottarya	a	c	a	c	a	Yes	Yes	Yes	Yes	c	c	c	a	Yes	Yes
740	Kelera	c	c	Yes	c	c	Yes	Yes	Yes	Yes	c	c	a	a	a	Yes
741	Maitydubrajpur	b	c	a	c	c	Yes	Yes	Yes	Yes	Yes	b			Yes	a
742	Salanpur	b	a	a	c	c	a	a	a	Yes	c	c	c	a	Yes	Yes
743	Gandlugar	c	c	b	c	c	a	Yes	a	Yes	c		c			a
744	Padulara	b	c	b	c	c	a	Yes	Yes	Yes	c	c	c	b	a	a
745	Bhalukbasa	a	c	a	c	a	a	a	a	Yes	c	a			Yes	Yes
746	Karamkhola Kalachandpur	b	c	a	c	a	a	a	Yes	Yes	c				Yes	Yes
747	Khatgram	a	c	a	c	a	a	Yes	Yes	Yes	c	c	b	a	Yes	Yes
748	Bamni	b	c	a	c	b	a	Yes	Yes	Yes	c	c	b	b	Yes	Yes
749	Benagerya															
750	Junbedya	Yes	Yes	a	c	c	Yes	Yes	Yes	Yes	c	c	c	c	Yes	Yes
751	Dakshin Kamalpur	b	a	a	c	c	a	a	b	c	c					a
752	Shibrampur															
753	Chandra	c	b	Yes	c	c	Yes	Yes	a	Yes	c					a
754	Bhutama	a	c	a	c	c	Yes	b	a	Yes	c	c	c	c	c	Yes
755	Phulkusma	a	c	Yes	c	a	Yes	Yes	Yes	Yes	c	c	c	a	Yes	Yes
756	Benahar	a	c	a	c	c	a	Yes	Yes	Yes	c	c	c	c	c	a
757	Uttarkamalpur	a	c	a	c	b	a	a	Yes	Yes	c	c	a	a	a	a
758	Sonardanga	c	b	Yes	c	c	a	Yes	a	Yes	c	c	c			a
759	Jugibad															
760	Nekrakonda	a	a	a	c	a	a	a	a	Yes	c	a	a	a	a	a
761	Dakshin Pairachali	a	a	a	c	a	a	Yes	Yes	Yes	c	a	a	a	a	a
762	Kaliapathar	b	c	a	c	b	b	Yes	b	Yes	c	c	b	b	b	a
763	Belaruma	b	c	a	c	b	b	b	b	Yes	c	c	b	a	a	a
764	Rajudi	a	a	Yes	c	a	a	Yes	Yes	Yes	c	a	a	a	Yes	Yes
765	Raghnathpur	b	b	Yes	c	b	Yes	Yes	Yes	Yes	c	c	c	b	Yes	a
766	Garduara	a	c	Yes	c	a	Yes	a	a	Yes	c	b	b			b

ys,village roads, banks & credit societies :-Yes is given, If not available within the code viz; a for <5 Kms, b for 5-10 Kms place where facility is available is given).													Availability of miscellaneous facilities (If amenities available code -Yes is given, If not available within the village , the distance range code viz; a for < 5 Kms, b for 5-10 Kms and c for 10+ kms of nearest place where facility is available is given).			
Kutchcha roads	Water bounded macadam(WBM) roads	Navigable waterway (river/canal)(NW)	Footpaths (FP)	Commercial & Co-operative Banks	ATM	Agricultural Credit Societies	Self-Help Group (SHG)	Public distribution system (PDS) shop	Mandis / Regular market	Weekly Haat	Agricultural marketing society	Integrated Child Development Scheme (Nutritional Centres)	Anganwadi Centre (Nutritional Centres)	Others (Nutritional Centres)	Name of Village	Serial Number
73	Yes															
74	Yes															
75																
76																
77																
78																
79																
80	Yes															
81	a															
82	c															
83	c															
84	a															
85	c															
86	Yes															
87	Yes															
															Tungi	725
															Rampur	726
	Yes			c	c	c	Yes	Yes	c	Yes	Yes	Yes	Yes	Yes	Pabra	727
	Yes			c	c	c	Yes	Yes	c	a	Yes	Yes	Yes	Yes	Kendbanadhagra	728
	Yes			c	c	c	Yes	Yes	Yes	Yes	c	Yes	Yes	Yes	Petardi	729
	Yes		Yes	c	c	c	Yes	Yes	Yes	c	c	Yes	Yes	Yes	Barajorda	730
	Yes		Yes	c	c	c	Yes	a	c	c	c	c	Yes	Yes	Gabrasol	731
	Yes			c	c	c	Yes	Yes	c	Yes	Yes	Yes	Yes	Yes	Gopaldi	732
	Yes			c	c	c	Yes	Yes	c	Yes	Yes	Yes	Yes	Yes	Ghusikdanga	733
	Yes		Yes			c	Yes	Yes	c	Yes	Yes	Yes	Yes	Yes	Chaukighata	734
	Yes			c	c	c	Yes	a	c	c	a	c	Yes	Yes	Dakshinasanbani	735
	a		Yes	c	c	c	Yes	Yes	c	c	Yes	Yes	Yes	Yes	Balarampur	736
	Yes		Yes	c	c	c	Yes	Yes	Yes	a	Yes	c	Yes	Yes	Patirdang	737
	a			a	c	b	Yes	a	c	c	c	Yes	a	Yes	Kamlabad	738
	Yes	a		Yes	a	c	c	Yes	Yes	c	b	Yes	Yes	Yes	Gottarya	739
	a			a	c	c	Yes	a	c	b	c	a	a	Yes	Kelera	740
	a			c	c	c	Yes	Yes	c	c	c	c	Yes	Yes	Maitydubrajpur	741
	Yes			b	c	c	Yes	Yes	c	a	c	c	Yes	Yes	Salanpur	742
	Yes		Yes		c	c	Yes	a	c	c	c	c	Yes	Yes	Gandlugar	743
	Yes		Yes	b	c	c	Yes	Yes	c	b	c	c	Yes	Yes	Padulara	744
	Yes			b	c	c	Yes	a	c	b	c	c	c	Yes	Bhalukbasa	745
	Yes			a	c	c	Yes	a	c	b	c	Yes	Yes	Yes	Karamkhola Kalachandpur	746
	a	a		a	c	c	Yes	Yes	c	b	Yes	Yes	Yes	Yes	Khatgram	747
	Yes	a		b	c	c	Yes	Yes	c	a	Yes	Yes	Yes	Yes	Bamni	748
															Benagerya	749
	Yes		Yes	a	c	c	Yes	Yes	c	Yes	Yes	Yes	Yes	c	Junbedya	750
	Yes		Yes	c	c	c	Yes	Yes	c	a	Yes	Yes	Yes	Yes	Dakshin Kamalpur	751
															Shibrampur	752
	Yes		Yes			c	Yes	Yes	c	b	Yes	Yes	Yes	Yes	Chandra	753
	Yes	c	c	c	a	c	Yes	Yes	c	b	c	Yes	Yes	Yes	Bhutama	754
	Yes	a		Yes	a	c	Yes	Yes	c	b	Yes	Yes	Yes	Yes	Phulkusma	755
	Yes	a	c	c	c	c	Yes	Yes	c	c	c	Yes	Yes	Yes	Benahar	756
	Yes	a	c	Yes	a	c	Yes	a	c	c	b	b	Yes	Yes	Uttarkamalpur	757
	Yes			Yes	c	c	Yes	Yes	c	c	b	b	Yes	Yes	Sonardanga	758
															Jugibad	759
	a	Yes	a	a	a	a	Yes	a	c	a	a	Yes	Yes	a	Nekrakonda	760
	Yes	Yes	a	Yes	a	a	Yes	Yes	c	a	a	Yes	Yes	Yes	Dakshin Pairachali	761
	a	Yes		a	c	c	Yes	a	c	b	Yes	Yes	Yes	Yes	Kaliapathar	762
	Yes	a		b	c	c	Yes	a	c	c	Yes	Yes	Yes	Yes	Belaruma	763
	Yes	Yes	a	a	a	a	Yes	a	c	a	a	Yes	a	Yes	Rajudi	764
	Yes			c	c	c	Yes	Yes	c	c	Yes	b	Yes	Yes	Raghunathpur	765
	Yes	c	b	Yes		b	Yes	Yes	c	c	c	Yes	Yes	Yes	Garduara	766

Availability of miscellaneous facilities (If amenities available code -Yes is given, If not available within the village , the distance range code viz; a for < 5 Kms, b for 5-10 Kms and c for 10+ kms of nearest place where facility is available is given).													Availability of electricity (Yes/No)			
Serial Number	Name of Village	ASHA (Accredited Social Health Activist)	Community centre with/without TV	Sports Field,	Sports Club / Recreation Centre	Cinema / Video Hall	Public Library	Public Reading Room	Newspaper Supply	Assembly Polling station	Birth & Death Registration Office	Power Supply for Domestic Use (ED)	Power Supply for Agricultural Use (EAG)	Power Supply for Commercial Use (EC)	Power Supply for All Uses (EA)	
1	2	88	89	90	91	92	93	94	95	96	97	98	99	100	101	
725	Tungi	Yes	Yes	a	c	c	a	c	b	a	a	Yes	No	No	No	
726	Rampur															
727	Pabra	Yes	Yes	Yes	Yes	Yes	Yes	Yes	Yes	Yes	Yes	Yes	Yes	Yes	Yes	
728	Kendbanadhagra	Yes	Yes	Yes	Yes	b	Yes	Yes	Yes	Yes	b	Yes	No	No	No	
729	Petardi	Yes	Yes	Yes	Yes	Yes	Yes	Yes	Yes	Yes	a	Yes	No	Yes	No	
730	Barajorda	Yes	Yes	Yes	Yes	Yes	Yes	Yes	Yes	Yes	a	Yes	No	Yes	No	
731	Gabrasol	a	b	a	c	c	c	c	Yes	Yes	b	Yes	No	No	No	
732	Gopaldi	Yes	Yes	Yes	Yes	Yes	Yes	Yes	Yes	Yes	Yes	Yes	No	No	No	
733	Ghusikdanga	Yes	Yes	Yes	Yes	Yes	Yes	Yes	Yes	Yes	Yes	Yes	Yes	No	No	
734	Chaukighata	Yes	Yes	Yes	Yes	Yes	Yes	Yes	Yes	Yes	Yes	Yes	No	No	No	
735	Dakshinasanbani	Yes	Yes	a	Yes	b	c	c	a	a	b	Yes	No	No	No	
736	Balarampur	Yes	Yes	Yes	Yes	Yes	Yes	Yes	Yes	Yes	Yes	Yes	No	No	No	
737	Patirdang	Yes	Yes	Yes	Yes	Yes	a	Yes	Yes	Yes	Yes	Yes	No	Yes	No	
738	Kamlabad	Yes	c	a	c	c	b	Yes	a	a	a	Yes	No	No	No	
739	Gottarya	Yes	Yes	Yes	c	b	b	b	Yes	Yes	b	Yes	No	Yes	No	
740	Kelera	a	Yes	a	c	c	b	c	a	a	a	Yes	No	No	No	
741	Maitydubrajpur	Yes	Yes	Yes	Yes	b	Yes	Yes	Yes	Yes	Yes	Yes	No	Yes	No	
742	Salanpur	Yes	c	b	c	a	a	a	Yes	a	a	Yes	No	No	No	
743	Gandlugar	Yes	b	b	c	c	b	c	a	Yes	a	Yes	Yes	Yes	Yes	
744	Padulara	Yes	c	b	c	b	b	b	b	Yes	a	Yes	No	No	No	
745	Bhalukbasa	Yes	c	b	Yes	b	b	b	Yes	a	a	Yes	No	No	No	
746	Karamkhola Kalachandpur	Yes	Yes	Yes	Yes	b	b	Yes	Yes	a	a	Yes	No	No	No	
747	Khatgram	Yes	Yes	Yes	Yes	b	b	Yes	Yes	Yes	a	Yes	No	No	No	
748	Bamni	Yes	Yes	Yes	Yes	a	a	Yes	Yes	Yes	b	Yes	No	No	No	
749	Benagerya															
750	Junbedya	Yes	c	Yes	Yes	Yes	Yes	Yes	Yes	Yes	b	Yes	Yes	No	No	
751	Dakshin Kamalpur	Yes	Yes	Yes	Yes	Yes	Yes	Yes	Yes	Yes	Yes	Yes	No	No	No	
752	Shibrampur															
753	Chandra	Yes	Yes	Yes	Yes	Yes	Yes	Yes	Yes	Yes	Yes	Yes	No	No	No	
754	Bhutama	Yes	a	a	a	a	a	a	a	Yes	b	Yes	No	No	No	
755	Phulkusma	Yes	Yes	Yes	Yes	b	b	Yes	Yes	Yes	b	Yes	No	Yes	No	
756	Benahar	Yes	Yes	Yes	a	Yes	b	Yes	a	a	b	Yes	No	No	No	
757	Uttarkamalpur	a	Yes	Yes	Yes	b	b	b	a	a	a	Yes	Yes	Yes	Yes	
758	Sonardanga	Yes	c	Yes	c	a	a	Yes	Yes	Yes	a	Yes	No	No	No	
759	Jugibad															
760	Nekrakonda	a	a	a	a	a	a	a	a	a	a	Yes	No	No	No	
761	Dakshin Pairachali	Yes	a	Yes	Yes	a	a	a	a	Yes	a	Yes	No	No	No	
762	Kaliapathar	a	b	b	b	c	b	b	a	a	a	Yes	No	No	No	
763	Belaruma	a	Yes	b	c	c	b	Yes	a	a	a	Yes	No	No	No	
764	Rajudi	Yes	a	a	a	a	a	a	a	Yes	a	Yes	No	No	No	
765	Raghunathpur	a	Yes	Yes	Yes	Yes	b	Yes	Yes	a	Yes	Yes	No	Yes	No	
766	Garduara	Yes	Yes	Yes	Yes	Yes	Yes	Yes	Yes	Yes	b	Yes	Yes	Yes	Yes	

Nearest Town		Land Use								
		Area under different types of land use (in hectares rounded up to one decimal place)								
Name	Distance range code i.e. a for < 5 Kms, b for 5-10 Kms and c for 10+ kms .	Forests	Area under Non-agricultural Uses	Barren and Un-cultivable land	Permanent Pastures and Other Grazing Lands	Land Under Miscellaneous Tree Crops etc.	Culturable Waste Land	Name of Village	Serial Number	
102	103	104	105	106	107	108	109	2	1	
BANKURA	c	12.5	11.1	0	0	0	0	Tungi	725	
		70.8	3.2	0	0	0	0	Rampur	726	
BANKURA	c	15.4	44.2	0	0	0	0	Pabra	727	
BANKURA	c	60.2	14.6	0	0	0	0	Kendbanadhagra	728	
BANKURA	c	0	20.1	0	0	0	0	Petardi	729	
BANKURA	c	0	69.4	0	0	0	0	Barajorda	730	
BANKURA	c	0	10.2	0	0	0	0	Gabrasol	731	
BANKURA	c	0	46.5	0	0	0	0	Gopaldi	732	
BANKURA	c	0	77.6	0	0	0	0	Ghusikdanga	733	
BANKURA	c	0	56.7	0	0	0	0	Chaukighata	734	
BANKURA	c	0	8.8	0	0	0	0	Dakshinasanbani	735	
BANKURA	c	0	11.9	0	0	0	0	Balarampur	736	
BANKURA	c	0	15.1	0	0	0	0	Patirdang	737	
BANKURA	c	0	23.7	0	0	0	0	Kamlabad	738	
BANKURA	c	0	57	0	0	0	0	Gottarya	739	
BANKURA	c	0	37.3	0	0	0	0	Kelera	740	
BANKURA	c	0	124.1	0	0	0	0	Maitydubrajpur	741	
BANKURA	c	0	21.2	0	0	0	0	Salanpur	742	
BANKURA	c	0	43	0	0	0	0	Gandlugara	743	
BANKURA	c	0	42.1	0	0	0	0	Padulara	744	
BANKURA	c	0	241.3	0	0	0	0	Bhalukbasa	745	
BANKURA	c	0	109.1	0	0	0	0	Karamkhola Kalachandpur	746	
BANKURA	c	0	4.9	0	0	0	0	Khatgram	747	
BANKURA	c	0	49.4	0	0	0	0	Bamni	748	
		0	2.4	0	0	0	0	Benagerya	749	
BANKURA	c	0	93.9	0	0	0	0	Junbedya	750	
BANKURA	c	0	27.4	0	0	0	0	Dakshin Kamalpur	751	
		0	14.1	0	0	0	0	Shibrampur	752	
BANKURA	c	0	51	0	0	0	0	Chandra	753	
BANKURA	c	0	23.2	0	0	0	0	Bhutama	754	
BANKURA	c	0	126.9	0	0	0	0	Phulkusma	755	
BANKURA	c	0	89.3	0	0	0	0	Benahar	756	
BANKURA	c	0	13.2	0	0	0	0	Uttarkamalpur	757	
BANKURA	c	0	51.8	0	0	0	0	Sonardanga	758	
		0	18.5	0	0	0	0	Jugibad	759	
BANKURA	c	0	19.5	0	0	0	0	Nekrakonda	760	
BANKURA	c	0	102.8	0	0	0	0	Dakshin Pairachali	761	
BANKURA	c	0	82.6	0	0	0	0	Kaliapathar	762	
BANKURA	c	0	22.2	0	0	0	0	Belaruma	763	
BANKURA	c	0	67.4	0	0	0	0	Rajudi	764	
BANKURA	c	0	24.1	0	0	0	0	Raghunathpur	765	
BANKURA	c	0	51.5	0	0	0	0	Garduara	766	

Land Use												
Area under different types of land use (in hectares rounded up to one decimal place)							Area irrigated by source (in hectare).					
Serial Number	Name of Village	Fallow lands other than current fallows	Current Fallows	Net Area Sown	Total Irrigated Land Area	Total Un-irrigated Land Area	Canals (C)	Wells/Tube-wells(W/TW)	Tanks/Lakes(T/L)	Water Falls(WF)	Others(O)	
1	2	110	111	112	113	114	115	116	117	118	119	
725	Tungi	0	0	152.2	16	136.3	0	0	16	0	0	
726	Rampur	0	0	0	0	0	0	0	0	0	0	
727	Pabra	0	0	70.8	20.3	50.5	0	0	20.3	0	0	
728	Kendbanadhagra	0	0	47.6	22.6	25	0	0	22.6	0	0	
729	Petardi	0	0	129.1	17.1	112	0	0	17.1	0	0	
730	Barajorda	0	0	45.7	17	28.8	0	0	17	0	0	
731	Gabrasol	0	0	111.3	19.1	92.2	0	19.1	0	0	0	
732	Gopaldi	0	0	40.7	15.6	25.1	0	15.6	0	0	0	
733	Ghusikdanga	0	0	78.6	35.3	43.3	0	0	11	0	24.3	
734	Chaukighata	0	0	120.6	36.5	84.1	0	0	24.8	0	11.7	
735	Dakshinasanbani	0	0	32.1	19.2	12.9	0	0	0	0	19.2	
736	Balarampur	0	0	151.5	37.2	114.3	0	0	0	0	37.2	
737	Patirdang	0	0	174.2	20.2	154	0	0	5.7	0	14.6	
738	Kamlabad	0	0	86.9	30.4	56.5	0	0	30.4	0	0	
739	Gottarya	0	0	141.9	10.3	131.6	0	0	10.3	0	0	
740	Kelera	0	0	96.8	16.4	80.4	0	0	16.4	0	0	
741	Maitydubrajpur	0	0	51.9	20	31.9	0	0	20	0	0	
742	Salanpur	0	0	141.6	26.3	115.3	0	0	10.2	0	16.2	
743	Gandlugara	0	0	39.7	20.2	19.4	0	0	20.2	0	0	
744	Padulara	0	0	91.2	34.7	56.5	0	0	34.7	0	0	
745	Bhalukbasa	0	0	144.6	18.3	126.3	0	0	10	0	8.3	
746	Karamkhola Kalachandpur	0	0	69.4	8.2	61.1	0	0	2	0	6.2	
747	Khatgram	0	0	52.6	10.1	42.5	0	0	4	0	6.1	
748	Bamni	0	0	131.7	8.7	123	0	0	0	0	8.7	
749	Benagerya	0	0	40.9	0	40.9	0	0	0	0	0	
750	Junbedya	0	0	19.6	9	10.6	0	0	0	0	9	
751	Dakshin Kamalpur	0	0	71.2	16.1	55.1	0	0	16.1	0	0	
752	Shibrampur	0	0	29.1	13.9	15.2	0	0	5	0	8.9	
753	Chandra	0	0	78.1	19.9	58.2	0	0	4.5	0	15.4	
754	Bhutama	0	0	186.1	16	170.1	0	0	12	0	4	
755	Phulkusma	0	0	105.5	19.5	86	0	1.7	9.8	0	8	
756	Benahar	0	0	91.9	28.9	63	0	0	10.9	0	18	
757	Uttarkamalpur	0	0	134.4	26.6	107.8	0	0	11.9	0	14.7	
758	Sonardanga	0	0	119.7	22.3	97.5	0	0	4.9	0	17.4	
759	Jugibad	0	0	37.6	3.4	34.3	0	0	3.4	0	0	
760	Nekrakonda	0	0	76.5	25.6	50.9	0	0	18.6	0	7	
761	Dakshin Pairachali	0	0	138	39.8	98.2	0	0	32.7	0	7.1	
762	Kaliapathar	0	0	107.2	10.8	96.5	0	0	4.8	0	6	
763	Belaruma	0	0	46.9	12.6	34.4	0	0	4.5	0	8.1	
764	Rajudi	0	0	111.1	40.3	70.8	0	0	40.3	0	0	
765	Raghunathpur	0	0	73.2	10	63.3	0	0	5	0	5	
766	Garduara	0	0	121.2	12.2	109	0	0	4.7	0	7.4	

Name of three most important commodities manufactured			Name of Village	Serial Number
First	Second	Third		
120	121	122	2	1

			Tungi	725
			Rampur	726
			Pabra	727
			Kendbanadhagra	728
			Petardi	729
			Barajorda	730
			Gabrasol	731
			Gopaldi	732
			Ghusikdanga	733
			Chaukighata	734
			Dakshinasanbani	735
			Balarampur	736
			Patirdang	737
			Kamlabad	738
			Gottarya	739
			Kelera	740
Rice	Flour	Curry	Maitydubrajpur	741
Rice	Flour	Curry	Salanpur	742
			Gandlugara	743
Rice	Flour	Curry	Padulara	744
Rice	Flour	Curry	Bhalukbasa	745
Rice	Flour	Curry	Karamkhola Kalachandpur	746
			Khatgram	747
			Bamni	748
			Benagerya	749
			Junbedya	750
			Dakshin Kamalpur	751
			Shibrampur	752
			Chandra	753
			Bhutama	754
			Phulkusma	755
			Benahar	756
			Uttarkamalpur	757
			Sonardanga	758
			Jugibad	759
			Nekrakonda	760
			Dakshin Pairachali	761
			Kaliapathar	762
			Belaruma	763
			Rajudi	764
			Raghunathpur	765
			Garduara	766

Census of India 2011
Amenities and Land use

Serial Number	Name of Village	Location code no.	Total area of the village (in hectares rounded up to one decimal place)	Total population (2011 census)	Number of households (2011 census)	Number of educational amenities available in village, the distance range code viz; a for 0-5 kms, b for 5-10 kms, c for 10+ kms of nearest place where facility is available							
						Pre-Primary school (PP)	Primary school (P)	Middle school (M)	Secondary School (S)	Senior Secondary school (SS)	Degree college of arts, science & commerce (ASC)	Engineering college(EC)	Medical college (MC)
1	2	3	4	5	6	7	8	9	10	11	12	13	14
767	Patharkhuniya	326719	69.1	607	129	1	2	a	a	b	b	c	c
768	Kurchibedy	326720	127.3	126	28	a	a	a	a	a	b	c	b
769	Ghutia	326721	117.9	164	35	a	a	a	a	a	c	c	c
770	Danga	326722	207.3	1879	397	1	1	1	b	b	c	c	c
771	Panjangara	326723	122.3	557	113	1	1	1	b	b	c	c	c
772	Birchandrapur	326724	191.2	546	111	1	1	a	a	b	b	c	c
773	Chhelebad	326725	74.8	172	36	a	a	a	a	b	b	c	c
774	Baga	326726	176.8	2256	451	2	1	1	1	b	b	c	c
775	Niasha	326727	149.1	1078	226	1	1	1					
776	Jambedy	326728	192	1638	373	1	1	a	a	a		c	c
777	Shaluka	326729	60.8	224	49	1	1	a	a	b	b	c	c
778	Kendbana	326730	104	80	19	1	1	a	a	b	c	c	c
779	Beldangra	326731	77.8	0	0								
780	Bandeuli	326732	400.8	1283	248	1	1	a	b	b	c	c	c
781	Mayurnachna	326733	136.9	0	0								
782	Kadamdeuli	326734	202.4	1038	239	1	1	b	b	c	c	c	
783	Bisharbera	326735	47.4	0	0								
784	Nadusenara	326736	81.8	230	50	2	2	a	a	b	c	c	c
785	Hetyapathar	326737	97.4	529	106	b	a	a	a	a	c	c	c
786	Banshidihi	326738	193.8	1523	289	2	2	1	1	1		c	c
787	Kharakanali	326739	36.4	224	51	b	a		a	a	c	c	c
788	Nishchintapur	326740	50.8	172	37	1	1		a	b			
789	Jiarda	326741	222.4	1128	250	3	3	2	2	1	c	c	c
790	Banshketya	326742	93.3	408	96	1	1	b	a	b	c	c	c
791	Erodihi	326743	126.9	785	188	1	1	a	a	c	c	c	c
792	Tunamara	326744	115.6	168	39	1	1	b	b	b	c	c	c
793	Chakaltasahar	326745	136.5	378	101	1	1		b	b	c	c	c
794	Panchpukhuria	326746	218.9	854	196	1	1	a	a	a	c	c	c
795	Churamanipur	326747	60.3	489	97	1	1	a	a	a			
796	Jagatdeuli	326748	158.7	381	80	b	a	a	a	a	c	c	c
797	Hitashi	326749	145	798	165	2	1	a	a	a	c	c	c
798	Hannya	326750	100.5	568	123	1	1	a	a	a	c	c	c
799	Deghariardihi	326751	110.6	459	106	a	a	a	a	a	c	c	c
800	Puara	326752	176.1	1783	368	1	1	1	a	a	c	c	c
801	Chaitandihi	326753	156.2	175	32	a	a	a	a	c	c	c	c
802	Mukhutidi	326754	117.5	193	36	1	1	a	a	a	c	c	c
803	Jirra	326755	158.2	1007	209	1	1	a	a	a	c	c	c
804	Chakaltor	326756	247.7	2448	519	2	2	1	b	b	b	b	c
805	Siromanipur	326757	93.3	452	92	b	a	a	b	b	b	c	c
806	Kantakuli	326758	54.1	272	59	a	a				c	c	c
807	Chhatrabad	326759	102.8	305	67	1	1				b	c	c
808	Amdanga	326760	61.1	191	37								

- Village Directory

(As in 2009)

le. (If not available within the < 5 Kms, b for 5-10 Kms and c cility is available is given).						Number of Medical Amenities available. (If not available within the village , the distance range code viz; a for < 5 Kms, b for 5-10 Kms and c for 10+ kms of nearest place where facility is available is given).						Name of Village	Serial Number						
Management institute (MI)	Polytechnic (Pt)	Vocational training school /ITI	Non-formal training centre (NFTC)	Special school for disabled (SSD)	Others (specify)	Community health centre (CHC)	Primary health centre (PHC)	Primary health sub centre (PHS)	Maternity and child welfare centre (MCW)	T.B. clinic (TBC)	Hospital-allopathic (HA)			Hospital-alternative medicine (HO)	Dispensary (D)	Veterinary hospital (VH)	Mobile health clinic (MHC)	Family welfare centre (FWC)	
15	16	17	18	19	20	21	22	23	24	25	26	27	28	29	30	31	2	1	
c	c	c	c	c	c	c	b	a	b	c	b	c	b	b	a		Patharkhuniya	767	
c	c	c	a	c		b	b	a	a	b	b	c	a	b	b	a	Kurchibedy	768	
c	c	c	a	c		a	b	a	b	b	b	c	b	b		a	Ghutia	769	
						a		1	a	b	a	b	b		1	b	b	Danga	770
						a	a		1	b	a	b	b		1	a	b	Panjangara	771
						a		1	a	b	b	b	b	a	b		b	Birchandrapur	772
	c	c		c		c	b	a	b	c	b	c	b	b		a	Chhelebad	773	
c	c	c	c			c	b	a	c	b	b	b	b	b	b	c	Baga	774	
						c	b	a	a	b	c		b	b		a	Niasha	775	
c	c	c		c		c	b	a	b	b	b	b	a	a		a	Jambedy	776	
c						c	b	b	b	b	c	b	b	b	c	b	Shaluka	777	
c						c	c	a	a	c	c	b	b	b	c	c	Kendbana	778	
																	Beldangra	779	
						b		1	c	a	b	b	b	a	b		Bandeuli	780	
																	Mayurnachna	781	
						b	b		1	1	b	b			b	b	Kadamdeuli	782	
																	Bisharbera	783	
c	c					c	c	a	a	b	c	b	b	b	c	b	Nadusenara	784	
c	c	c		c		b	b	a	b	b	b	b	a	a		a	Hetyapathar	785	
c		c				c	c		1	c	c	c	c	c			Banshidih	786	
	c	c					b	a	c	c				b		b	Kharakanali	787	
							b	a	c	c				b		b	Nishchintapur	788	
	c	c					b		1	c	c			b		b	Jiarda	789	
c	c	c		c		b	b	b	b	b	b	b	b	a		b	Banshketya	790	
c	c	c				c	b	b		1	c	c	c	b	b	c	Erodihi	791	
c	c	c	c	c		c	b	b		1	c	c	c	b	b	c	Tunamara	792	
						b	b	a	b	b	b	b	b	a	b		Chakaltasahar	793	
c	c	c		c		b	b	a	b	b	b	a	a	a		a	Panchpukhuria	794	
	c						b	a					a	a		b	Churamanipur	795	
c	c		c			b	b	a	b	b	b	b	a	a			Jagatdeuli	796	
c	c	c		c		b	b	a	b	b	b	a	a	a		a	Hitashi	797	
c	c	c	c	c		c	a	a		1	c	c	c	a	a	c	Hannya	798	
c	c	c	c	c		c	a	a		c	c	c	a	a	c	c	Deghariardihi	799	
	c	c		c	b	c	a		1	1	a	a	a	a	a		Puara	800	
c	c	a	c	a		c	a	a	a	c	c		a	a		a	Chaitandihi	801	
						c	a	a	a	c	c	a	a	a		a	Mukhutidi	802	
						a	a	a	a	c	a	a	a	a		c	Jirra	803	
b	c	c							1								Chakaltor	804	
	c	c			1	b	a	b	a	c	c	b	b	b	b	b	Siromanipur	805	
	c	a		a			a				c	a	a				Kantakuli	806	
	a	a		a	a	a					c	a	a				Chhatrabad	807	
																	Amdanga	808	

Serial Number	Name of Village	Number of Non-Government Medical Amenities available.							Availability of drinking water - Yes / No							
		Charitable non Govt. hospital/Nursing home.	Medical practitioner with MBBS Degree	Medical practitioner with other degree	Medical practitioner with no degree	Traditional practitioner and faith healer .	Medicine Shop	Others	Tap water (Treated/Untreated)	Well water (Covered / Uncovered well)	Hand Pump	Tube wells / Bore well	Spring	River / Canal	Tank / Pond / Lake	Others
1	2	32	33	34	35	36	37	38	39	40	41	42	43	44	45	46
767	Patharkhuniya	0	0	0	0	0	0	0	No	Yes	Yes	Yes	No	No	Yes	No
768	Kurchibedy	0	0	0	0	0	0	0	No	Yes	Yes	No	No	No	Yes	No
769	Ghutia	0	0	0	0	0	0	0	No	Yes	Yes	No	No	No	Yes	No
770	Danga	0	0	0	0	0	1	0	No	Yes	Yes	No	No	Yes	Yes	No
771	Panjangara	0	0	0	0	0	0	0	No	Yes	Yes	No	No	No	Yes	No
772	Birchandrapur	0	0	0	0	0	0	0	No	Yes	Yes	No	No	No	Yes	No
773	Chhelebad	0	0	0	0	0	0	0	No	No	Yes	Yes	No	No	Yes	No
774	Baga	0	0	0	0	0	1	0	No	Yes	Yes	Yes	No	No	Yes	No
775	Niasha	0	0	0	2	0	0	0	No	No	Yes	No	No	No	Yes	No
776	Jambedy	0	0	0	0	0	0	0	No	Yes	Yes	No	No	No	Yes	No
777	Shaluka	0	0	0	0	0	0	0	No	No	Yes	No	No	No	Yes	No
778	Kendbana	0	0	0	0	0	0	0	No	No	Yes	No	No	No	Yes	No
779	Beldangra															
780	Bandeuli	0	0	0	0	0	0	0	No	Yes	Yes	No	No	No	Yes	No
781	Mayurnachna															
782	Kadamdeuli	0	0	0	0	0	0	0	No	No	Yes	No	No	Yes	Yes	No
783	Bisharbera															
784	Nadusenara	0	0	0	0	0	0	0	No	No	Yes	No	No	No	Yes	No
785	Hetyapathar	0	0	0	0	0	0	0	No	Yes	Yes	No	No	No	Yes	No
786	Banshidih	0	0	0	0	0	0	0	No	Yes	Yes	No	No	No	Yes	No
787	Kharakanali	0	0	0	0	0	0	0	No	Yes	Yes	No	No	No	Yes	No
788	Nishchintapur	0	0	0	0	0	0	0	No	Yes	Yes	No	No	No	Yes	No
789	Jiada	0	0	0	0	0	0	0	No	Yes	Yes	No	No	Yes	Yes	No
790	Banshketya	0	0	0	0	0	0	0	No	Yes	Yes	No	No	Yes	Yes	No
791	Erodihi	0	0	0	0	0	0	0	No	Yes	Yes	No	No	Yes	Yes	No
792	Tunamara	0	0	0	0	0	0	0	No	Yes	Yes	No	No	Yes	Yes	No
793	Chakaltasahar	0	0	0	0	0	0	0	No	No	Yes	No	No	Yes	Yes	No
794	Panchpukhuri	0	0	0	0	0	1	0	No	Yes	Yes	No	No	No	Yes	No
795	Churamanipur	0	0	0	0	0	0	0	No	Yes	Yes	No	No	No	Yes	No
796	Jagatdeuli	0	0	0	0	0	0	0	No	Yes	Yes	No	No	No	Yes	No
797	Hitashi	0	0	0	0	0	2	0	No	Yes	Yes	No	No	No	Yes	No
798	Hannya	0	0	0	0	0	0	0	No	Yes	Yes	No	No	No	Yes	No
799	Deghariardihi	0	0	0	0	0	0	0	No	Yes	Yes	No	No	No	Yes	No
800	Puara	0	0	0	0	0	0	0	No	Yes	Yes	No	No	Yes	Yes	No
801	Chaitandihi	0	0	0	0	0	0	0	Yes	Yes	Yes	No	No	No	Yes	No
802	Mukhutidi	0	0	0	0	0	0	0	Yes	Yes	Yes	No	No	No	Yes	No
803	Jirra	0	0	0	0	0	0	0	No	Yes	Yes	No	No	No	Yes	No
804	Chakaltor	0	0	2	0	0	0	0	No	No	Yes	Yes	No	No	Yes	No
805	Siromanipur	0	0	0	0	0	0	0	No	Yes	Yes	No	No	No	Yes	No
806	Kantakuli	0	0	0	0	0	0	0	No	Yes	Yes	No	No	No	Yes	No
807	Chhatrabad	0	0	1	0	0	0	0	No	Yes	Yes	No	No	No	Yes	No
808	Amdanga	0	0	0	0	0	0	0	No	Yes	No	No	No	No	No	No

Availability of toilet & others Yes / No				Communication and transport facilities (If amenities available code -Yes is given except for Village Pin Code ,If not available within the village , the distance range code viz; a for < 5 Kms, b for 5-10 Kms and c for 10+ kms of nearest place where facility is available is given).								
Community toilet including bath.	Community toilet excluding bath.	Rural sanitary mart or sanitary hardware outlet available near the village.	Community bio- gas or recycle of waste for productive use.	Post office(PO)	Sub post office (SPO)	Post & Telegraph office (P&TO)	Village Pin Code	Telephones (Land lines)	Public call office (PCO)	Mobile phone coverage	Name of Village	Serial Number
47	48	49	50	51	52	53	54	55	56	57	2	1
No	No	No	No	a	b	b	722136	a	a	Yes	Patharkhuniya	767
No	No	No	No	a	a	b	722173	a	a	Yes	Kurchibedy	768
No	No	No	No	a	a	b	722173	Yes	a	Yes	Ghutia	769
No	No	No	No	a	Yes	a	722173	a	a	Yes	Danga	770
No	No	No	No	Yes	a	Yes	722173	Yes	a	Yes	Panjangara	771
No	No	No	No	a	Yes	a	722173	Yes	b	Yes	Birchandrapur	772
No	No	No	No	a	b	b	722136	b	b	Yes	Chhelebad	773
No	No	No	No	Yes	b	b	722136	Yes	c	Yes	Baga	774
No	No	No	No	a	b	b	722136	c	a	Yes	Niasha	775
No	No	No	No	Yes	a	c	722137	Yes	a	Yes	Jambedy	776
No	No	No	No	a	b	b	722136	Yes	a	Yes	Shaluka	777
No	No	No	No	a	b	b	722136	a	b	Yes	Kendbana	778
											Beldangra	779
No	No	No	No	a	Yes	a	722136	a	b	Yes	Bandeuli	780
											Mayurnachna	781
No	No	No	Yes	b	b	c	722121	b	b	c	Kadamdeuli	782
											Bisharbera	783
No	No	No	No	a	b	b	722136	a	b	Yes	Nadusenara	784
No	No	No	No	a	a	c	722121	Yes	a	Yes	Hetyapathar	785
No	No	No	No	Yes	b	b	722121	Yes	Yes	b	Banshidih	786
No	No	No	No	a	a	c	722121	a	b	Yes	Kharakanali	787
No	No	No	No	a	a	c	722121	a	b	Yes	Nishchintapur	788
No	No	No	No	Yes	a	c	722121	a	a	b	Jiarda	789
No	No	No	No	a	b	c	722121	Yes	a	Yes	Banshketya	790
No	No	No	No	a	b	b	722121	b	b	Yes	Erodihi	791
No	No	No	No	a	b	b	722136	b	b	Yes	Tunamara	792
No	No	No	No	a		b	722121	Yes	b	Yes	Chakaltasahar	793
No	No	No	No	a	a	c	722121	a	a	Yes	Panchpukhuria	794
No	No	No	No	a	a	c	722121	a	b	a	Churamanipur	795
No	No	No	No	a	a	c	722137	a	a	Yes	Jagatdeuli	796
No	No	No	No		a	c	722121	a	a	Yes	Hitashi	797
No	No	No	No	a	a	c	722137	a	a	Yes	Hannya	798
No	No	No	No	a	a	c	722137	a	a	Yes	Deghariardihi	799
No	No	No	No	b	Yes	c	722136	Yes	a	Yes	Puara	800
No	No	No	No	a	a	c	722136	Yes	a	Yes	Chaitandihi	801
No	No	No	No	a	a	c	722136	a	a	Yes	Mukhutidi	802
No	No	No	No		a	c	722136	Yes	a	Yes	Jirra	803
No	No	No	No	Yes	b	c	722136	Yes	b	Yes	Chakaltor	804
No	No	No	No	c	b	c		a	a	Yes	Siromanipur	805
No	No	No	No	a	a	c	722136	a	a	Yes	Kantakuli	806
No	No	No	No		a	c	722136	a	a	Yes	Chhatrabad	807
No	No	No	No			c	722136	Yes	a	Yes	Amdanga	808

Communication and transport facilities (If amenities available code -Yes is given except for Village Pin Code ,If not available within the village , the distance range code viz; a for < 5 Kms, b for 5-10 Kms and c for 10+ kms of nearest place where facility is available is given).													Village connected to highway (If amenities available code viz; a for < 5 Kms, b for 5-10 Kms and c for 10+ kms of nearest place where facility is available is given).			
Serial Number	Name of Village	Internet cafes/ Common service centre (CSC)	Private courier facility	Bus service (Public & Private)	Railway stations	Auto/Modified Autos	Taxis and Vans	Tractors	Cycle-pulled rickshaws(Manual & Machine driven)	Carts driven by animals	Sea /River ferry service	Connected to national highway(NH)	Connected to state highway(SH)	Connected to major district road (MDR)	Connected to others district road	Pucca roads
1	2	58	59	60	61	62	63	64	65	66	67	68	69	70	71	72
767	Patharkhuniya	b	b	a	c	b	a	a	a	Yes	c	b	b	a	a	a
768	Kurchibedy	a	c	Yes	c	c	a	a	a	Yes	c	c	b	Yes	c	Yes
769	Ghutia	a	c	Yes	c	c	a	b	a	Yes	c	c	b	Yes	a	Yes
770	Danga	c	c	a	c	c	b	Yes	Yes	Yes	c	c	c	Yes	Yes	Yes
771	Panjangara	c	c	Yes	c	c	Yes	b	Yes	Yes	c	c	c	Yes	Yes	Yes
772	Birchandrapur	b	b	a	c	c	a	Yes	Yes	Yes	c	c	c	b	b	Yes
773	Chhelebad	c	b	a	c	b	a	a	a	Yes	c	b	b	a	a	a
774	Baga	b	Yes	a	c	c	Yes	Yes	Yes	Yes	c	c	b		Yes	a
775	Niasha	b	b	a	c	b	a	a	b	Yes	c	c	c	b	a	a
776	Jambedy	a	a	a	c	c	a	Yes	Yes	Yes	c	c	a	a	Yes	a
777	Shaluka	b	b	a	c	b	Yes	Yes	Yes	Yes	c	c	c	b	a	a
778	Kendbana	b	b	b	c	b	a	a	a	Yes	c	c	c	b	b	b
779	Beldangra															
780	Bandeuli	c	b	Yes	c	c	a	b	Yes	Yes	c	b	b	a	b	Yes
781	Mayurnachna															
782	Kadamdeuli	c	c	b	c	c	b	Yes	b	Yes	c	c	c	c	Yes	Yes
783	Bisharbera															
784	Nadusenara	b	b	b	c	b	b	a	a	Yes	c	c	c	b	b	b
785	Hetyapathar	a	a	a	c	c	a	Yes	a	Yes	c	c	a	a	a	a
786	Banshidihi	b	b	b	c	c	Yes	Yes	Yes	c	c	c	c	c	Yes	b
787	Kharakanali	c	b	b	c	c	b	b	a	Yes	c			b	b	b
788	Nishchintapur	c	b	a	c	c	a	a	a	c	c			b	b	b
789	Jiada	b	a	a	c	c	a	Yes	a	Yes	c		a	a		Yes
790	Banshketya	a	Yes	a	c	c	a	Yes	Yes	Yes	c	c	a	a	a	a
791	Erodihi	b	b	b	c	b	b	Yes	Yes	Yes	c				Yes	a
792	Tunamara	b	b	b	c	b	b	Yes	Yes	Yes	c				Yes	a
793	Chakaltasahar	b	b	b	c	c	b	b	b	Yes	c	c	b	b	b	a
794	Panchpukhuria	a	a	a	c	c	b	a	a	Yes	c	c	c	Yes	a	a
795	Churamanipur	b	b	a	c	b	a	a	a	c	c	c	a	a	b	a
796	Jagatdeuli	a	a	a	c	c	b	a	a	Yes	c	c	c	a	a	a
797	Hitashi	a	c	a	c	c	a	Yes	Yes	Yes	c	c	c	Yes	Yes	a
798	Hannya	a	a	b	c	a	a	Yes	Yes	Yes	c			Yes	Yes	a
799	Deghariardihi	a	a	a	c	a	a	b	Yes	Yes	c	c	c		Yes	a
800	Puara	a	b	Yes	c	a	Yes	Yes	Yes	Yes	c	c	c	a	Yes	a
801	Chaitandihi	a	a	a	c	a	a	Yes	a	Yes	c	c	c	a	Yes	Yes
802	Mukhutidi	a	a	a	c	c	a	Yes	a	Yes	c	c	c	a	Yes	Yes
803	Jirra	a	b	a	c	c	a	Yes	Yes	Yes	c			a	a	a
804	Chakaltor	c	b	Yes	c	c	a	Yes	Yes	Yes	c			Yes		a
805	Siromanipur	c	c	Yes	c	b	b	a	a	Yes	c	c	b	Yes	Yes	a
806	Kantakuli	b	b	Yes	c	a	a	a	Yes	Yes	c	c		Yes	Yes	Yes
807	Chhatrabad	b	b	Yes	c	a	a	a	a	Yes	c	c		Yes	Yes	Yes
808	Amdanga	c	b	Yes	c	c	Yes	a	Yes	Yes	c					a

ys,village roads, banks & credit societies :-Yes is given, If not available within the code viz; a for <5 Kms, b for 5-10 Kms place where facility is available is given).													Availability of miscellaneous facilities (If amenities available code -Yes is given, If not available within the village , the distance range code viz; a for < 5 Kms, b for 5-10 Kms and c for 10+ kms of nearest place where facility is available is given).			
73	74	75	76	77	78	79	80	81	82	83	84	85	86	87	Name of Village	Serial Number
Yes		c		c	c	c	Yes	a	c	c	c	b	Yes	Yes	Patharkhuniya	767
Yes			Yes	c	a	c	Yes	Yes	c	b	a	a	Yes	Yes	Kurchibedy	768
Yes			Yes	b	a	c	Yes	a	c	c	c	Yes	Yes	Yes	Ghutia	769
a	Yes		Yes	b	c	c	Yes	Yes	Yes	Yes	Yes	Yes	Yes	Yes	Danga	770
a				Yes	c	c	Yes	Yes	Yes	b	Yes	Yes	Yes	Yes	Panjangara	771
a	Yes			b	c	c	Yes	b	c	Yes	b	Yes	Yes	Yes	Birchandrapur	772
Yes				c	c	c	Yes	a	c	Yes	Yes	Yes	Yes	Yes	Chhelebad	773
Yes			Yes	c	c	c	Yes	Yes	Yes	c	b	b	Yes	Yes	Baga	774
Yes	Yes		Yes	a	c	c	Yes	Yes	c	b	b	Yes	Yes	Yes	Niasha	775
Yes	a		Yes	c	c	c	Yes	Yes	c	c	c	Yes	Yes	Yes	Jambedy	776
a				a	c	c	Yes	Yes	c	c	b	Yes	Yes	Yes	Shaluka	777
a				a	c	c	Yes	a	c	c	c	Yes	Yes	Yes	Kendbana	778
															Beldangra	779
a			Yes	c	c	b	Yes	c	Yes	c	c	Yes	Yes	Yes	Bandeuli	780
															Mayurmachna	781
Yes	Yes	Yes	Yes	c	c	b	Yes	Yes	c	c	Yes	Yes	Yes	Yes	Kadamdeuli	782
															Bisharbera	783
b				a	c	c	Yes	a	c	c	c	Yes	Yes	Yes	Nadusenara	784
Yes	a			c	c	c	Yes	a	c	c	c	Yes	Yes	Yes	Hetyapathar	785
Yes			Yes	c	c	c	Yes	Yes	c	c	Yes	Yes	Yes	Yes	Banshidih	786
Yes	Yes						Yes	a	c	c	Yes	Yes	Yes	Yes	Kharakanali	787
Yes	Yes						Yes	Yes	c	Yes	Yes	Yes	Yes	Yes	Nishchintapur	788
Yes			Yes				Yes	Yes	c	c	Yes	Yes	Yes	Yes	Jiarda	789
a	a		Yes	b	c	c	Yes	Yes	c	c	Yes	Yes	Yes	Yes	Banshketya	790
Yes		c	Yes	c	c	c	Yes	Yes	c	c	b	Yes	Yes	Yes	Erodihi	791
Yes	a	c	Yes	c	c	c	Yes	Yes	c	c	b	Yes	Yes	Yes	Tunamara	792
Yes	Yes			b	c	c	Yes	Yes	c	c	Yes	b	Yes	Yes	Chakaltasahar	793
a	Yes	b	Yes	a	c	c	Yes	a	c	b	c	b	Yes	Yes	Panchpukhuria	794
b	Yes			a	c	c	Yes	Yes	c	c	Yes	b	Yes	Yes	Churamanipur	795
Yes	a			a	c	c	Yes	a	c	c	c	Yes	Yes	Yes	Jagatdeuli	796
Yes	c	c	Yes	c	c	c	Yes	Yes	c	c	Yes	Yes	Yes	Yes	Hitashi	797
Yes	a	c	Yes	c	c	c	a	Yes	c	b	Yes	Yes	Yes	Yes	Hannya	798
a	Yes		Yes	c	c	c	Yes	a	c	b	c	Yes	Yes	Yes	Deghariardihi	799
Yes				c	c	c	Yes	Yes	c	b	Yes	a	Yes	Yes	Puara	800
Yes		c	Yes	c	c	c	a	a	c	b	a	a	Yes	Yes	Chaitandihi	801
Yes		c	Yes	c	c	c	Yes	a	c	b	a	Yes	a	Yes	Mukhutidi	802
Yes			Yes	b	c	c	Yes	Yes	c	b	a	Yes	Yes	Yes	Jirra	803
Yes			Yes		c	c	Yes	Yes	c	Yes	Yes	Yes	Yes	Yes	Chakaltor	804
Yes				c	c	c	Yes	Yes	c	b	c	Yes	Yes	Yes	Siromanipur	805
b	a			b	c	c	Yes	Yes	c	b	Yes	Yes	Yes	Yes	Kantakuli	806
a	a			b	c	c	Yes	Yes	c	b	Yes	Yes	a	Yes	Chhatrabad	807
a							Yes	Yes	c	Yes	Yes	Yes	Yes	Yes	Amdanga	808

Availability of miscellaneous facilities (If amenities available code -Yes is given, If not available within the village , the distance range code viz; a for < 5 Kms, b for 5-10 Kms and c for 10+ kms of nearest place where facility is available is given).												Availability of electricity (Yes/No)			
Serial Number	Name of Village	ASHA (Accredited Social Health Activist)	Community centre with/without TV	Sports Field,	Sports Club / Recreation Centre	Cinema / Video Hall	Public Library	Public Reading Room	Newspaper Supply	Assembly Polling station	Birth & Death Registration Office	Power Supply for Domestic Use (ED)	Power Supply for Agricultural Use (EAG)	Power Supply for Commercial Use (EC)	Power Supply for All Uses (EA)
1	2	88	89	90	91	92	93	94	95	96	97	98	99	100	101
767	Patharkhuniya	Yes	Yes	a	c	c	b	b	a	a	a	Yes	No	No	No
768	Kurchibedy	Yes	b	b	c	c	b	a	a	a	a	Yes	No	No	No
769	Ghutia	Yes	b	Yes	Yes	b	b	b	Yes	Yes	a	Yes	No	No	No
770	Danga	Yes	Yes	Yes	Yes	Yes	Yes	Yes	Yes	Yes	Yes	Yes	No	Yes	No
771	Panjangara	Yes	b	Yes	Yes	c	Yes	Yes	Yes	Yes	Yes	Yes	No	Yes	No
772	Birchandrapur	Yes	b	a	Yes	b	b	b	Yes	Yes	b	Yes	No	Yes	No
773	Chhelebad	Yes	Yes	Yes	Yes	Yes	b	b	a	a	a	Yes	No	No	No
774	Baga	Yes	b	Yes	b	c	b	b	Yes	b	a	Yes	Yes	Yes	Yes
775	Niasha	Yes	Yes	Yes	Yes	b	b	b	b	Yes	b	Yes	Yes	Yes	Yes
776	Jambedy	Yes	Yes	Yes	Yes	c	a	a	Yes	Yes	a	Yes	No	Yes	No
777	Shaluka	Yes	b	a	Yes	b	b	b	a	Yes	b	Yes	Yes	Yes	Yes
778	Kendbana	Yes	b	Yes	Yes	b	b	b	b	a	b	Yes	Yes	Yes	Yes
779	Beldangra														
780	Bandeuli	Yes	b	Yes	Yes	c	b	b	Yes	a	c	Yes	No	Yes	No
781	Mayurnachna														
782	Kadamdeuli	Yes	Yes	Yes	Yes	a	b	b	b	c	b	Yes	Yes	Yes	Yes
783	Bisharbera														
784	Nadusenara	Yes	b	Yes	Yes	b	b	b	b	a	b	Yes	Yes	Yes	Yes
785	Hetyapathar	Yes	Yes	Yes	Yes	c	a	a	a	a	a	Yes	No	No	No
786	Banshidihi	Yes	Yes	Yes	Yes	b	b	Yes	b	Yes	b	Yes	Yes	Yes	Yes
787	Kharakanali	a	Yes	Yes	Yes	Yes	b	Yes	b	a	b	Yes	No	No	No
788	Nishchintapur	Yes	Yes	Yes	Yes	Yes	b	Yes	b	a	b	Yes	No	No	No
789	Jiada	Yes	Yes	Yes	Yes	Yes	b	Yes	b	Yes	b	Yes	No	No	No
790	Banshketya	Yes	Yes	Yes	a	c	a	a	Yes	a	b	Yes	No	No	No
791	Erodihi	b	b	Yes	b	b	b	b	b	Yes	b	Yes	No	No	No
792	Tunamara	b	b	Yes	b	b	b	b	b	Yes	b	Yes	No	No	No
793	Chakaltasahar	Yes	b	Yes	Yes	Yes	b	b	Yes	Yes	b	Yes	Yes	No	No
794	Panchpukhuria	a	b	a	a	c	a	a	a	a	a	Yes	No	No	No
795	Churamanipur	Yes	b	Yes	Yes	b	Yes	Yes	Yes	Yes	Yes	Yes	No	No	No
796	Jagatdeuli	a	Yes	a	a	c	a	a	a	a	a	Yes	No	No	No
797	Hitashi	Yes	Yes	Yes	Yes	Yes	Yes	Yes	Yes	Yes	Yes	Yes	No	No	No
798	Hannya	a	a	a	a	a	a	a	a	Yes	Yes	Yes	No	No	No
799	Deghariardihi	a	a	a	a	a	a	a	a	a	a	Yes	No	No	No
800	Puara	Yes	Yes	Yes	Yes	c	a	a	Yes	Yes	b	Yes	No	Yes	No
801	Chaitandihi	a	a	c	Yes	a	a	a	Yes	Yes	a	Yes	Yes	Yes	Yes
802	Mukhutidi	a	Yes	Yes	Yes	a	a	a	Yes	a	a	Yes	No	No	No
803	Jirra	Yes	Yes	Yes	Yes	Yes	Yes	Yes	Yes	a	a	Yes	No	No	No
804	Chakaltor	Yes	Yes	Yes	Yes	Yes	Yes	Yes	Yes	Yes	Yes	Yes	No	No	No
805	Siromanipur	Yes	b	Yes	Yes	c	b	b	a	a	b	Yes	Yes	Yes	Yes
806	Kantakuli	a	a	a	c	Yes	a	a	a	a	a	Yes	Yes	Yes	Yes
807	Chhatrabad	a	a	a	c	Yes	a	a	a	Yes	a	Yes	Yes	Yes	Yes
808	Amdanga	Yes	Yes	Yes	Yes	Yes	Yes	Yes	Yes	Yes	Yes	Yes	No	No	No

Nearest Town		Land Use							
		Area under different types of land use (in hectares rounded up to one decimal place)							
Name	Distance range code i.e. a for < 5 Kms, b for 5-10 Kms and c for 10+ kms .	Forests	Area under Non-agricultural Uses	Barren and Un-cultivable land	Permanent Pastures and Other Grazing Lands	Land Under Miscellaneous Tree Crops etc.	Culturable Waste Land	Name of Village	Serial Number
102	103	104	105	106	107	108	109	2	1
BANKURA	c	0	9	0	0	0	0	0 Patharkhuniya	767
BANKURA	c	0	31.4	0	0	0	0	0 Kurchibedy	768
BANKURA	c	0	44.2	0	0	0	0	0 Ghutia	769
BANKURA	c	0	85.5	0	0	0	0	0 Danga	770
BANKURA	c	0	23.3	0	0	0	0	0 Panjangara	771
BANKURA	c	0	40.6	0	0	0	0	0 Birchandrapur	772
BANKURA	c	0	26.3	0	0	0	0	0 Chhelebad	773
BANKURA	c	0	78.8	0	0	0	0	0 Baga	774
BANKURA	c	0	60.4	0	0	0	0	0 Niasha	775
BANKURA	c	0	51.9	0	0	0	0	0 Jambedy	776
BANKURA	c	0	14.4	0	0	0	0	0 Shaluka	777
BANKURA	c	0	30.9	0	0	0	0	0 Kendbana	778
		0	15.4	0	0	0	0	0 Beldangra	779
BANKURA	c	44.1	91.6	0	0	0	0	0 Bandeuli	780
		114.2	9.8	0	0	0	0	0 Mayurnachna	781
BANKURA	c	38.8	50.7	0	0	0	0	0 Kadamdeuli	782
		24.8	3.2	0	0	0	0	0 Bisharbera	783
BANKURA	c	0	24.4	0	0	0	0	0 Nadusenara	784
BANKURA	c	0	30.6	0	0	0	0	0 Hetyapathar	785
BANKURA	c	0	61.6	0	0	0	0	0 Banshidih	786
BANKURA	c	0	12.5	0	0	0	0	0 Kharakanali	787
BANKURA	c	0	13.9	0	0	0	0	0 Nishchintapur	788
BANKURA	c	57.1	43.8	0	0	0	0	0 Jiarda	789
BANKURA	c	37.2	15.2	0	0	0	0	0 Banshketya	790
BANKURA	c	22.3	30	0	0	0	0	0 Erodih	791
BANKURA	c	51	11.2	0	0	0	0	0 Tunamara	792
BANKURA	c	39.7	22.4	0	0	0	0	0 Chakaltasahar	793
BANKURA	c	38	42.8	0	0	0	0	0 Panchpukhuria	794
BANKURA	c	11.7	21.6	0	0	0	0	0 Churamanipur	795
BANKURA	c	0	45.4	0	0	0	0	0 Jagatdeuli	796
BANKURA	c	0	49.8	0	0	0	0	0 Hitashi	797
BANKURA	c	0	25.6	0	0	0	0	0 Hannya	798
BANKURA	c	0	31.3	0	0	0	0	0 Deghariardihi	799
BANKURA	c	0	60.4	0	0	0	0	0 Puara	800
BANKURA	c	0	79.1	0	0	0	0	0 Chaitandihi	801
BANKURA	c	0	48.1	0	0	0	0	0 Mukhutidi	802
BANKURA	c	0	51.8	0	0	0	0	0 Jirra	803
BANKURA	c	0	62.6	0	0	0	0	0 Chakaltor	804
BANKURA	c	0	38	0	0	0	0	0 Siromanipur	805
BANKURA	c	0	10.4	0	0	0	0	0 Kantakuli	806
BANKURA	c	0	43.8	0	0	0	0	0 Chhatrabad	807
BANKURA	c	0	12.5	0	0	0	0	0 Amdanga	808

Land Use											
Area under different types of land use (in hectares rounded up to one decimal place)								Area irrigated by source (in hectare).			
Serial Number	Name of Village	Fallow lands other than current fallows	Current Fallows	Net Area Sown	Total Irrigated Land Area	Total Un-irrigated Land Area	Canals (C)	Wells/Tube-wells(W/TW)	Tanks/Lakes(T/L)	Water Falls(WF)	Others(O)
1	2	110	111	112	113	114	115	116	117	118	119
767	Patharkhuniya	0	0	60.1	11.5	48.6	0	0	1.5	0	10
768	Kurchibedy	0	0	95.9	16.5	79.4	0	0	1.5	0	15
769	Ghutia	0	0	73.6	8.2	65.5	0	0	2.1	0	6.1
770	Danga	0	0	121.8	15.1	106.7	0	0.2	1.1	0	13.8
771	Panjangara	0	0	99	18	80.9	0	0.2	1.1	0	16.7
772	Birchandrapur	0	0	150.5	32.7	117.9	0	0.8	2.6	0	29.4
773	Chhelebad	0	0	48.6	8.7	39.8	0	0	0	0	8.7
774	Baga	0	0	98	12.5	85.5	0	8	3.5	0	1
775	Niasha	0	0	88.7	18.4	70.3	0	0	7.4	0	11
776	Jambedy	0	0	140.1	22.6	117.5	0	0	9.6	0	13
777	Shaluka	0	0	46.4	6.3	40.1	0	0	6.3	0	0
778	Kendbana	0	0	73.1	12.3	60.8	0	0	8.3	0	4
779	Beldangra	0	0	62.4	13	49.4	0	0.2	1.2	0	11.5
780	Bandeuli	0	0	265.1	30.1	235	0	0	18.5	0	11.6
781	Mayurnachna	0	0	12.8	10	2.8	0	1	1.8	0	7.3
782	Kadamdeuli	0	0	112.9	52.4	60.5	32.4	0	0	0	20
783	Bisharbera	0	0	19.3	7.1	12.1	0	0	1.3	0	5.9
784	Nadusenara	0	0	57.5	11.2	46.2	0	0	9.7	0	1.5
785	Hetyapathar	0	0	66.7	10.2	56.6	0	0	0	0	10.2
786	Banshidihi	0	0	132.2	35.7	96.5	0	0	5.9	0	29.8
787	Kharakanali	0	0	23.9	8	15.9	0	0	0	0	8
788	Nishchintapur	0	0	36.8	24.3	12.5	24.3	0	0	0	0
789	Jiada	0	0	121.6	52.6	69	52.6	0	0	0	0
790	Banshketya	0	0	40.9	32.6	8.3	32.6	0	0	0	0
791	Erodihi	0	0	74.7	40.5	34.2	40.5	0	0	0	0
792	Tunamara	0	0	53.4	8.5	44.9	4.5	0	0	0	4.1
793	Chakaltasahar	0	0	74.5	20.2	54.3	16.2	0	0	0	4
794	Panchpukhuria	0	0	138	15.4	122.6	0	0	3.4	0	12
795	Churamanipur	0	0	27	2.5	24.5	0	0	0	0	2.5
796	Jagatdeuli	0	0	113.3	34.7	78.6	0	0	0	0	34.7
797	Hitashi	0	0	95.2	29.7	65.5	0	0	25.7	0	4
798	Hannya	0	0	74.9	13.3	61.5	0	0	6.3	0	7
799	Deghariardihi	0	0	79.3	12.6	66.7	0	0	4.6	0	8
800	Puara	0	0	115.7	20.5	95.2	5.5	0	0	0	15
801	Chaitandihi	0	0	77.2	17.5	59.7	0	0	17.5	0	0
802	Mukhutidi	0	0	69.4	36.9	32.5	0	0	32.9	0	4
803	Jirra	0	0	106.4	15.5	90.9	0	0	2	0	13.5
804	Chakaltor	0	0	185	25	160	0	0.5	18.5	0	6
805	Siromanipur	0	0	55.3	12.4	42.9	0	0	2.1	0	10.3
806	Kantakuli	0	0	43.7	12.8	31	0	0	0	0	12.8
807	Chhatrabad	0	0	59.1	19.1	40	0	0	0	0	19.1
808	Amdanga	0	0	48.6	1.6	46.9	0	0	1.6	0	0

Name of three most important commodities manufactured			Name of Village	Serial Number
First	Second	Third		
120	121	122	2	1
			Patharkhuniya	767
			Kurchibedy	768
			Ghutia	769
			Danga	770
			Panjangara	771
			Birchandrapur	772
			Chhelebad	773
			Baga	774
			Niasha	775
			Jambedy	776
			Shaluka	777
			Kendbana	778
			Beldangra	779
			Bandeuli	780
			Mayurnachna	781
Iron Hand	Iron Hand		Kadamdeuli	782
			Bisharbera	783
			Nadusenara	784
Rice			Hetyapathar	785
Rice	Flour		Banshidih	786
			Kharakanali	787
			Nishchintapur	788
			Jiada	789
			Banshketya	790
			Erodihi	791
			Tunamara	792
Rice	Flour	Vegitables	Chakaltasahar	793
Rice	Flour	Oil	Panchpukhuria	794
Rice	Flour		Churamanipur	795
Rice	Flour		Jagatdeuli	796
			Hitashi	797
			Hannya	798
			Deghariardihi	799
Rice	Flour	Oil	Puara	800
			Chaitandihi	801
			Mukhutidi	802
Rice	Flour		Jirra	803
			Chakaltor	804
			Siromanipur	805
			Kantakuli	806
			Chhatrabad	807
			Amdanga	808

Census of India 2011
Amenities and Land use

Serial Number	Name of Village	Location code no.	Total area of the village (in hectares rounded up to one decimal place)	Total population (2011 census)	Number of households (2011 census)	Number of educational amenities available in village, the distance range code viz; a for 0-5 kms, b for 5-10 kms, c for 10+ kms of nearest place where facility is available							
						7	8	9	10	11	12	13	14
1	2	3	4	5	6	Pre-Primary school (PP)	Primary school (P)	Middle school (M)	Secondary School (S)	Senior Secondary school (SS)	Degree college of arts, science & commerce (ASC)	Engineering college(EC)	Medical college (MC)
809	Depaharihannyagara	326761	209.5	57	12								
810	Krishnanagar	326762	215.1	336	69	1	1	a	b	c	c	c	
811	Niamatpur	326763	218.3	1290	265								
812	Mohanepara	326764	54.5	0	0								
813	Bagdiha	326765	166.5	1403	313	2	2	1	2	1	c	c	c
814	Dhobagere	326766	86.3	181	45	1	1	a	a	a	c	c	c
815	Siromanipur	326767	55.7	0	0								
816	Nuniabad	326768	119.4	320	82	1	1	a	a	a	c	c	c
817	Purushottampur	326769	92.8	1171	240	1	1			b	c	c	c
818	Maheshpur	326770	198.6	1098	218	1	2	a	a	a	c	c	c
819	Deul Bhira	326771	33.3	415	89	1	1	a	a	a	c	c	c
820	Bajora	326772	49.6	388	89	a	a	a	a	a	c	c	c
821	Manohara	326773	30.4	0	0								
822	Gokulnagar	326774	118.2	921	163	1	1	a	a	a	c	c	c
823	Damodarpur	326775	57.2	355	76	2	2	1	1	1	c	c	c
824	Nayekhir	326776	187.8	1391	316	2	1	a	a	a	c	c	c
825	Indpur	326777	214.7	2573	535	9	9	2	2	2	c	c	c
826	Bhaluka	326778	201.6	1128	236	1	1		1	b	c	c	c
827	Banshi	326779	161.2	972	217	1	1	b	a	b	c	c	c
828	Chakadoba	326780	117.8	15	3	b	a		a	b	c		
829	Panijia	326781	130.6	0	0								
830	Dharampur	326782	164.5	1149	224	1	1	a	a		c	c	c
831	Paharpur	326783	103.2	436	87	1	1	a	a	a	c	c	c
832	Dhengakend	326784	58.1	0	0								
833	Bholarkhap	326785	183.3	1048	213	1	1	a	a	a	c	c	c
834	Menjua	326786	84.2	498	95	1	1		a	a	c	c	c
835	Sankra	326787	398.2	737	172	1	1		a	a	c	c	c
836	Bheduasol	326788	159.9	1581	310	6	6	2	1	1	1		
837	Dangarampur	326789	218	2081	415	3	3	a	a	a	c	c	c
838	Golakpur	326790	127.8	895	195	1	1	a	a				
839	Bankata	326791	222.9	904	171	2	2	1	1	a	c	c	c
840	Botkula	326792	154	398	86	1	1	a	a	a	c	c	c
841	Goaladanga	326793	145.7	1153	238	2	2						
842	Jugda	326794	42.3	20	4	b	a	a	a	b	c	c	c
843	Mauladanga	326795	86.4	671	127	1	1	b	a	b	c	c	c
844	Gobindapur	326796	168.8	1036	212	1	1	a	a	b	c		
845	Uparkechanda	326797	176.7	1683	319	3	3	a	a	a	c	c	c
846	Chhotakeehanda	326798	93.6	259	49	1	1	a	a		c	c	c
847	Raghunathpur	326799	75.3	137	29	1	1	a	a	b	c	c	c
848	Harishchandrapur	326800	106.9	158	33	c	a	a	a	b	c	c	c
849	Namageryakula	326801	53.1	0	0								
850	Dhansantra	326802	152.6	1402	243	2	2	a	a	a	c	c	c

- Village Directory

(As in 2009)

le. (If not available within the < 5 Kms, b for 5-10 Kms and c cility is available is given).															Number of Medical Amenities available. (If not available within the village , the distance range code viz; a for < 5 Kms, b for 5-10 Kms and c for 10+ kms of nearest place where facility is available is given).															Name of Village	Serial Number
15	16	17	18	19	20	21	22	23	24	25	26	27	28	29	30	31															
Management institute (MI)	Polytechnic (Pt)	Vocational training school /ITI	Non-formal training centre (NFTC)	Special school for disabled (SSD)	Others (specify)	Community health centre (CHC)	Primary health centre (PHC)	Primary health sub centre (PHS)	Maternity and child welfare centre (MCW)	T.B. clinic (TBC)	Hospital-allopathic (HA)	Hospital-alternative medicine (HO)	Dispensary (D)	Veterinary hospital (VH)	Mobile health clinic (MHC)	Family welfare centre (FWC)															
																	Depaharihannyagara	809													
c						b	b	b	a	a	b	b	a	b		b	Krishnanagar	810													
						a	a	a	b	a	b			b			Niamatpur	811													
																	Mohanepara	812													
c	c					2	a	a	a	a	a		a	a		a	Bagdiha	813													
c	c	c				a	b	a	b	b	b	b	b	b	b	a	Dhobagere	814													
																	Siromanipur	815													
c	c	c	c	c		a	a	a	a	a	a	a	a	a	a	a	Nuniabad	816													
c	c	a	1			b		1	2	c							Purushottampur	817													
c	c	c	a	c		c	1	a		c	c	c	c	a		a	Maheshpur	818													
						c	a	a	a	a	a	a	a	a		a	Deul Bhira	819													
						c	a	a	a	a	a	a	a	a		a	Bajora	820													
																	Manohara	821													
c	c	c		c		a	a	a	a	a	a		a	a		a	Gokulnagar	822													
				c	b	a	a	a	a	a	a	a	a	a	a	a	Damodarpur	823													
c	c	c		c	a	1	1	1	1	1	1	1	1	1	1	1	Nayekhir	824													
				c		a		1						1			Indpur	825													
c	c	c		c		b	b	b		c	b		b				Bhaluka	826													
c	c	c		c		b	b	a	b	b	b	b	b	b		b	Banshi	827													
																	Chakadoba	828													
																	Panijia	829													
	c					a	a	a	a	a	a	a	a	1			Dharampur	830													
	c					b	b	b	b	b	b	b	b	b	b	b	Paharpur	831													
																	Dhengakend	832													
c	c	c	a	c		c	a	a	c	c	c	c	c	a		a	Bholarkhap	833													
c				c	b	a	a	a	a	a	a	a	a	a	a	a	Menjua	834													
				c		b	a	a	c	c	c	c	a	a	c	c	Sankra	835													
					1	b		1									Bheduasol	836													
c	c	c		c	1	b	b	1	b	b	b	b	1	a		a	Dangarpur	837													
					a			b	a								Golakpur	838													
c	c	c		c		b	b	a	b	c	b		a	b			Bankata	839													
				1	a	a	b	a	b	c	a		a	b		a	Botkula	840													
								1		1							Goaladanga	841													
c	c	c	1	c		a	b	a	b	c	b	b	a	b		b	Jugda	842													
c	c	c	1	c		a	b	a	b	c	b	b	a	b	a	b	Mauladanga	843													
c	c	c				b	b	1	b	c	c	c	c	b			Gobindapur	844													
				c		c	a	a	c	c	c		b	c	c	c	Uparkechanda	845													
c	c	c	c	c		c	b	b		c	c	b	b	b	c	c	Chhotakechanda	846													
c	c	c	c	c		c	b	1		c	c	b	b	b	c	c	Raghunathpur	847													
c	b		c			c	a	a	c	c	c		a	c	c	c	Harishchandrapur	848													
																	Namageryakula	849													
c	c	c		c		c	b	a	c	c	c	a	b	c		b	Dhansantra	850													

Serial Number	Name of Village	Number of Non-Government Medical Amenities available.							Availability of drinking water - Yes / No							
		Charitable non Govt. hospital/Nursing home.	Medical practitioner with MBBS Degree	Medical practitioner with other degree	Medical practitioner with no degree	Traditional practitioner and faith healer .	Medicine Shop	Others	Tap water (Treated/Untreated)	Well water (Covered / Uncovered well)	Hand Pump	Tube wells / Bore well	Spring	River / Canal	Tank / Pond / Lake	Others
1	2	32	33	34	35	36	37	38	39	40	41	42	43	44	45	46
809	Depaharihannyagara	0	0	0	0	0	0	0	No	No	No	No	No	No	Yes	No
810	Krishnanagar	2	0	0	0	0	0	0	No	Yes	No	Yes	No	No	No	No
811	Niamatpur	0	0	0	0	0	0	0	No	Yes	Yes	No	No	No	Yes	Yes
812	Mohanepara															
813	Bagdiha	0	0	0	0	0	0	0	No	Yes	Yes	Yes	No	No	Yes	No
814	Dhobagere	0	0	0	0	0	0	0	No	Yes	Yes	No	No	No	Yes	No
815	Siromanipur															
816	Nuniabad	0	0	0	0	0	0	0	No	Yes	Yes	No	No	No	Yes	No
817	Purushottampur	0	0	0	0	0	0	0	No	Yes	Yes	No	No	No	No	No
818	Maheshpur	0	0	0	0	0	0	0	No	Yes	Yes	No	No	No	Yes	No
819	Deul Bhira	0	0	0	0	0	0	0	No	Yes	Yes	No	No	No	Yes	No
820	Bajora	0	0	0	0	0	0	0	No	Yes	Yes	No	No	No	Yes	No
821	Manohara															
822	Gokulnagar	0	0	0	0	0	1	0	Yes	Yes	Yes	Yes	No	No	Yes	No
823	Damodarpur	0	0	0	0	0	2	0	Yes	Yes	Yes	Yes	No	No	Yes	No
824	Nayekhir	0	3	0	0	0	7	0	Yes	No	Yes	No	No	No	Yes	No
825	Indpur	0	0	0	5	0	0	0	Yes	Yes	Yes	Yes	No	No	Yes	No
826	Bhaluka	0	0	0	0	0	0	0	No	Yes	No	Yes	No	No	No	No
827	Banshi	0	0	0	0	0	0	0	No	Yes	Yes	No	No	No	Yes	No
828	Chakadoba	0	0	0	0	0	0	0	No	Yes	No	Yes	No	No	Yes	No
829	Panijia															
830	Dharampur	0	0	0	0	0	0	0	Yes	Yes	Yes	Yes	No	No	Yes	No
831	Paharpur	0	0	0	0	0	0	0	No	No	No	Yes	No	Yes	Yes	No
832	Dhengakend															
833	Bholarkhap	0	0	0	0	0	0	0	No	Yes	Yes	No	No	No	Yes	No
834	Menjua	0	0	0	0	0	0	0	No	No	Yes	No	No	Yes	Yes	No
835	Sankra	0	0	0	0	0	0	0	No	Yes	Yes	No	No	Yes	Yes	No
836	Bheduasol	0	0	0	0	0	1	0	No	Yes	Yes	No	No	No	Yes	No
837	Dangarampur	0	1	0	0	0	2	0	No	Yes	Yes	No	No	No	Yes	No
838	Golakpur	0	0	0	0	0	0	0	No	Yes	Yes	No	No	No	Yes	No
839	Bankata	0	0	0	0	0	0	0	No	Yes	Yes	No	No	Yes	Yes	No
840	Botkula	0	0	0	0	0	0	0	No	No	No	Yes	No	No	Yes	No
841	Goaladanga	0	0	0	0	0	0	0	No	No	Yes	Yes	No	Yes	No	No
842	Jugda	0	0	0	0	0	0	0	No	Yes	Yes	No	No	Yes	Yes	No
843	Mauladanga	0	0	0	0	0	0	0	No	Yes	Yes	No	No	Yes	Yes	No
844	Gobindapur	0	0	0	0	0	0	0	No	Yes	No	Yes	No	Yes	No	No
845	Uparkechanda	0	0	0	0	0	0	0	No	Yes	Yes	No	No	No	Yes	No
846	Chhotakeehanda	0	0	0	0	0	0	0	No	Yes	Yes	No	No	Yes	Yes	No
847	Raghunathpur	0	0	0	0	0	0	0	No	Yes	Yes	No	No	Yes	Yes	No
848	Harishchandrapur	0	0	0	0	0	0	0	No	Yes	Yes	No	No	No	Yes	No
849	Namageryakula															
850	Dhansantra	0	0	0	0	0	0	0	No	Yes	Yes	No	No	Yes	Yes	No

Availability of toilet & others Yes / No				Communication and transport facilities (If amenities available code -Yes is given except for Village Pin Code ,If not available within the village , the distance range code viz; a for < 5 Kms, b for 5-10 Kms and c for 10+ kms of nearest place where facility is available is given).								
Community toilet including bath.	Community toilet excluding bath.	Rural sanitary mart or sanitary hardware outlet available near the village.	Community bio- gas or recycle of waste for productive use.	Post office(PO)	Sub post office (SPO)	Post & Telegraph office (P&TO)	Village Pin Code	Telephones (Land lines)	Public call office (PCO)	Mobile phone coverage	Name of Village	Serial Number
47	48	49	50	51	52	53	54	55	56	57	2	1
No	No	No	No			c	722136 a	b	c		Depaharihannyagara	809
No	No	No	No	a	a	c	722136 b	a	a		Krishnanagar	810
No	No	No	No	b	a	c	722136	Yes	b	Yes	Niamatpur	811
											Mohanepara	812
No	No	No	No		Yes	c	722136	Yes	b	Yes	Bagdiha	813
No	No	No	No	a	a	c	722136 a	a	Yes		Dhobagere	814
											Siromanipur	815
No	No	No	No	a	a	c	722136	Yes	a	Yes	Nuniabad	816
No	No	No	No	Yes	b	c	722136	Yes	b	Yes	Purushottampur	817
No	No	No	No	a	a	c	722136 a	a	Yes		Maheshpur	818
No	No	No	No	b	Yes	c	722136	Yes	c	Yes	Deul Bhira	819
No	No	No	No	a	a	c	722136	Yes	b	Yes	Bajora	820
											Manohara	821
No	No	No	No	a	a	c	722136	Yes	a	Yes	Gokulnagar	822
No	No	No	Yes	a	a	Yes		Yes	Yes	Yes	Damodarpur	823
No	No	No	No	a	a	c	722136	Yes	a	a	Nayekhir	824
No	No	No	No	Yes		c	722173	Yes	Yes	a	Indpur	825
No	No	No	No	b	Yes	Yes	722136	Yes	b	Yes	Bhaluka	826
No	No	No	No	a	b	c	722136	Yes	b	Yes	Banshi	827
No	No	No	No		Yes	Yes	722136	Yes	b	Yes	Chakadoba	828
											Panijia	829
No	No	No	No	a	a	c	722136	Yes	Yes	Yes	Dharampur	830
No	No	No	No	a	a	c	722121 a	b	b		Paharpur	831
											Dhengkend	832
No	No	No	No	a	a	c	722136 a	a	Yes		Bholarkhap	833
No	No	No	No	a	a	c	722136 a	a	a		Menjua	834
No	No	No	No	a	b	c	722136 b	b	Yes		Sankra	835
No	No	No	No	Yes	Yes	Yes	722146	Yes	b	Yes	Bheduasol	836
No	No	No	No	a	a	c	722121	Yes	Yes	Yes	Dangarampur	837
No	No	No	No	a	a	c	722121	Yes	a	Yes	Golakpur	838
No	No	No	No	Yes	a	c	722121 a	Yes	Yes	Yes	Bankata	839
No	No	No	No	a	a	c	722121 b	a	Yes		Botkula	840
No	No	No	No			c	722136 a	b	b		Goaladanga	841
No	No	No	No	a	a	b	722136 b	b	Yes		Jugda	842
No	No	No	No	a	b	b	722121 b	b	Yes		Mauladanga	843
No	No	No	No	a	b	b	722136 b	b	b		Gobindapur	844
No	No	No	No	b	Yes	c	722136 b	b	Yes		Uparkechanda	845
No	No	No	No	b	a	b	722121	Yes	Yes	Yes	Chhotakeehanda	846
No	No	No	No	b	a	b		Yes	Yes	Yes	Raghunathpur	847
No	No	No	No	b	a	c		Yes	a	Yes	Harishchandrapur	848
											Namageryakula	849
No	No	No	No	a		c	722121	Yes	a	Yes	Dhansantra	850

Communication and transport facilities (If amenities available code -Yes is given except for Village Pin Code ,If not available within the village , the distance range code viz; a for < 5 Kms, b for 5-10 Kms and c for 10+ kms of nearest place where facility is available is given).													Village connected to highway (If amenities available code viz; a for < 5 Kms, b for 5-10 Kms and c for 10+ kms of nearest place where facility is available is given).			
Serial Number	Name of Village	Internet cafes/ Common service centre (CSC)	Private courier facility	Bus service (Public & Private)	Railway stations	Auto/Modified Autos	Taxis and Vans	Tractors	Cycle-pulled rickshaws(Manual & Machine driven)	Carts driven by animals	Sea /River ferry service	Connected to national highway(NH)	Connected to state highway(SH)	Connected to major district road (MDR)	Connected to others district road	Pucca roads
1	2	58	59	60	61	62	63	64	65	66	67	68	69	70	71	72
809	Depaharihannayagara	c	b	a	c	c	b	a	Yes	Yes	c					a
810	Krishnanagar	b	c	b	c	c	a	Yes	Yes	Yes	c					a
811	Niamatpur	b	b	a	c	b	b	a	b	Yes	c					b
812	Mohanepara															
813	Bagdiha	a	b	Yes	c	c	a	a	Yes	Yes	c	b	c	Yes	Yes	a
814	Dhobagere	b	c	a	c	b	b	b	b	Yes	c	c	a	a	a	a
815	Siromanipur															
816	Nuniabad	a	c	Yes	c	a	a	a	Yes	Yes	c	c		Yes	a	Yes
817	Purushottampur	b	b	b	c	b	b	Yes	Yes	Yes	c	b	b	b	b	b
818	Maheshpur	a	c	a	c	c	a	Yes	Yes	Yes	c	c	a	a	Yes	a
819	Deul Bhira	a	b	a	c	a	Yes	Yes	Yes	Yes	c	c	c	Yes	a	b
820	Bajora	a	b	a	c	a	Yes	Yes	Yes	Yes	c	c	c	Yes	a	a
821	Manohara															
822	Gokulnagar	a	a	Yes	c	a	Yes	Yes	Yes	Yes	c	c	c	Yes	Yes	a
823	Damodarpur	Yes	a	Yes	c	Yes	Yes	Yes	Yes	Yes	c	c	b	Yes	c	Yes
824	Nayekhir	a	a	Yes	c	Yes	Yes	Yes	Yes	Yes	c	c		Yes	Yes	a
825	Indpur	c	Yes	Yes	Yes	Yes	Yes	Yes	Yes	Yes	c	c	b	Yes	Yes	a
826	Bhaluka	c	c	a	Yes	c	b	a	b	Yes	c	c	c	b	Yes	a
827	Banshi	b	Yes	b	c	c	b	a	b	Yes	c	c	b	b	b	b
828	Chakadoba	c	b	a	c	c	a	b	Yes	Yes	c				Yes	a
829	Panijia															
830	Dharampur	a	b	Yes	c	c	Yes	Yes	Yes	Yes	c	c	c	Yes	Yes	a
831	Paharpur	c	a	a	c	a	b	b	Yes	Yes	c	c	b	Yes		b
832	Dhengakend															
833	Bholarkhap	a	c	Yes	c	c	a	Yes	a	Yes	c	c	a	a	Yes	a
834	Menjua	a	a	b	c	c	a	a		Yes	c	c	c	c	c	Yes
835	Sankra	b	b	b	c	b	Yes	b	Yes	Yes	c	c	c		Yes	a
836	Bheduasol	c	a	Yes	Yes	a	Yes	Yes	Yes	Yes	c	c		Yes		a
837	Dangarampur	Yes	Yes	Yes	c	c	Yes	Yes	Yes	Yes	c	c	c		Yes	Yes
838	Golakpur	c	b	Yes	c	c	Yes	a	Yes	Yes	c			Yes	Yes	Yes
839	Bankata	c	Yes	Yes	c	c	Yes	Yes	Yes	Yes	c	c	c	Yes	Yes	a
840	Botkula	b	a	Yes	c	c	b	a	Yes	Yes	c	c	a	a	a	a
841	Goaladanga	c	b	a	c	c	a	b	Yes	Yes	c					b
842	Jugda	b	Yes	Yes	c	b	a	a	Yes	Yes	c	c	c	Yes	c	a
843	Mauladanga	b	Yes	Yes	c	b	Yes	Yes	Yes	Yes	c	c	c	Yes	c	b
844	Gobindapur	b	b	Yes	c	c	c	c	b	Yes	c	c	c	Yes		a
845	Uparkechanda	a	b	Yes	c	c	Yes	Yes	a	Yes	c	c	a	Yes	Yes	a
846	Chhotakeehanda	c	b	a	c	b	b	Yes	Yes	Yes	c					b
847	Raghunathpur	b	b	a	c	b	b	Yes	Yes	Yes	c			Yes		b
848	Harishchandrapur	a	b	a	c	c	a	a	a	Yes	c	c	a	Yes	Yes	a
849	Namageryakula															
850	Dhansantra	a	c	a	c	c	a	Yes	b	Yes	Yes	c	b	b	b	a

ys,village roads, banks & credit societies :-Yes is given, If not available within the code viz; a for <5 Kms, b for 5-10 Kms place where facility is available is given).													Availability of miscellaneous facilities (If amenities available code -Yes is given, If not available within the village , the distance range code viz; a for < 5 Kms, b for 5-10 Kms and c for 10+ kms of nearest place where facility is available is given).			
73	74	75	76	77	78	79	80	81	82	83	84	85	86	87	Name of Village	Serial Number
a						c	Yes	Yes	c	Yes	Yes	Yes	Yes	Yes	Depaharihannyagara	809
Yes				b	c	c	Yes	Yes	c	a	Yes	Yes	Yes	Yes	Krishnanagar	810
Yes			Yes	b	b	c	b	a	c	b	c	Yes	Yes	b	Niamatpur	811
															Mohanepara	812
a			Yes	c	c	c	Yes	Yes	c	Yes	Yes	Yes	Yes	Yes	Bagdiha	813
Yes	b	a	c	b	c	c	a	a	c	a	b	a	a	Yes	Dhobagere	814
															Siromanipur	815
Yes	b	b	c	a	c	c	Yes	a	c	b	a	Yes	Yes	Yes	Nuniabad	816
a	Yes	c	Yes	b	c	c	Yes	a	c	b	b	Yes	Yes	Yes	Purushottampur	817
Yes			Yes	a	c	c	Yes	Yes	Yes	b	c	Yes	Yes	Yes	Maheshpur	818
Yes				c	c	c	Yes	a	c	b	Yes	a	Yes	Yes	Deul Bhira	819
Yes				c	c	c	Yes	a	c	b	Yes	a	Yes	Yes	Bajora	820
															Manohara	821
Yes	c	b	Yes	a	c	c	Yes	a	c	b	a	Yes	Yes	Yes	Gokulnagar	822
Yes	c	c	c	a	c	c	Yes	Yes	Yes	b	c	Yes	a	Yes	Damodarpur	823
Yes	c	b	Yes	Yes	c	c	Yes	Yes	c	b	a	Yes	Yes	a	Nayekhir	824
Yes	c	c	Yes	c	c	c	Yes	Yes	Yes	b	a	a	Yes	Yes	Indpur	825
a			Yes	Yes	c	c	Yes	Yes	c	b	Yes	Yes	Yes	Yes	Bhaluka	826
Yes			Yes	b	c	c	Yes	Yes	c	a	Yes	Yes	Yes	Yes	Banshi	827
Yes				Yes		c	Yes	Yes	c	Yes	Yes	Yes	Yes	Yes	Chakadoba	828
															Panijia	829
Yes	b	b	Yes	c	c	c	Yes	Yes	c	b	c	Yes	Yes	Yes	Dharampur	830
Yes					c	c	Yes	a	c	b	c	Yes	a	Yes	Paharpur	831
															Dhengakend	832
Yes	a	b	Yes	a	c	c	Yes	Yes	Yes	b	c	Yes	Yes	Yes	Bholarkhap	833
Yes			Yes	b	c	c	Yes	Yes	c	b	c	Yes	a	Yes	Menjua	834
Yes	a		Yes	c	c	c	Yes	Yes	c	c	c	Yes	Yes	Yes	Sankra	835
Yes			Yes	c	c	c	Yes	Yes	Yes	c	Yes	b	Yes	Yes	Bheduasol	836
a	a		Yes	a	c	c	Yes	Yes	Yes	b	c	Yes	Yes	Yes	Dangarampur	837
Yes				c	c	c	Yes	Yes	c	b	Yes	Yes	Yes	Yes	Golakpur	838
Yes				c	c	c	Yes	Yes	c	c	c	Yes	Yes	Yes	Bankata	839
Yes		a	c	b	c	c	Yes	Yes	c	c	Yes	Yes	Yes	Yes	Botkula	840
a		Yes	Yes			c	Yes	Yes	c	a	a	Yes	Yes	Yes	Goaladanga	841
Yes			Yes	c	c	c	Yes	Yes	c	Yes	Yes	Yes	Yes	Yes	Jugda	842
Yes			Yes	c	c	c	Yes	Yes	c	c	c	Yes	Yes	Yes	Mauladanga	843
a		Yes	Yes	c	c	c	Yes	Yes	Yes	c	b	b	Yes	Yes	Gobindapur	844
Yes	a	c	Yes	c	c	c	Yes	Yes	c	c	Yes	Yes	Yes	Yes	Uparkechanda	845
Yes		Yes	Yes	c	c	c	a	a	c	c	a	a	a	Yes	Chhotakeehanda	846
Yes		Yes	Yes	c	c	c	Yes	Yes	c	c	a	Yes	Yes	Yes	Raghunathpur	847
Yes	a	c		c	c	c	a	a	c	c	c	c	Yes	Yes	Harishchandrapur	848
															Namageryakula	849
Yes			Yes	c	c	c	Yes	a	c	c	Yes	Yes	Yes	Yes	Dhansantra	850

Availability of miscellaneous facilities (If amenities available code -Yes is given, If not available within the village , the distance range code viz; a for < 5 Kms, b for 5-10 Kms and c for 10+ kms of nearest place where facility is available is given).												Availability of electricity (Yes/No)			
Serial Number	Name of Village	ASHA (Accredited Social Health Activist)	Community centre with/without TV	Sports Field,	Sports Club / Recreation Centre	Cinema / Video Hall	Public Library	Public Reading Room	Newspaper Supply	Assembly Polling station	Birth & Death Registration Office	Power Supply for Domestic Use (ED)	Power Supply for Agricultural Use (EAG)	Power Supply for Commercial Use (EC)	Power Supply for All Uses (EA)
1	2	88	89	90	91	92	93	94	95	96	97	98	99	100	101
809	Depaharihannyagara	Yes	Yes	Yes	Yes	Yes	Yes	Yes	Yes	Yes	Yes	Yes	No	No	No
810	Krishnanagar	Yes	Yes	Yes	b	a	b	Yes	Yes	Yes	Yes	Yes	No	No	No
811	Niamatpur	Yes	b	Yes	b	b	b	b	b	Yes	b	Yes	No	No	No
812	Mohanepara														
813	Bagdiha	Yes	Yes	Yes	Yes	Yes	Yes	Yes	Yes	Yes	Yes	Yes	No	Yes	No
814	Dhobagere	Yes	b	Yes	b	c	b	b	b	a	b	Yes	No	No	No
815	Siromanipur														
816	Nuniabad	Yes	Yes	Yes	Yes	c	a	a	Yes	a	a	Yes	No	No	No
817	Purushottampur	b	b	a	c	b	b	b	b	Yes	b	Yes	Yes	Yes	Yes
818	Maheshpur	Yes	Yes	Yes	a	a	a	a	Yes	a	a	Yes	No	No	No
819	Deul Bhira	Yes	Yes	Yes	Yes	c	a	a	Yes	Yes	a	Yes	No	Yes	No
820	Bajora	Yes	Yes	Yes	Yes	c	a	a	Yes	a	a	Yes	No	No	No
821	Manohara														
822	Gokulnagar	Yes	c	Yes	a	c	a	a	Yes	a	a	Yes	No	No	No
823	Damodarpur	Yes	a	c	c	c	Yes	Yes	Yes	Yes	Yes	Yes	Yes	Yes	Yes
824	Nayekhir	Yes	a	Yes	Yes	a	Yes	a	Yes	a	a	Yes	Yes	Yes	Yes
825	Indpur	a	a	Yes	Yes	Yes	a	a	Yes	Yes	a	Yes	Yes	Yes	Yes
826	Bhaluka	Yes	Yes	Yes	Yes	Yes	a	Yes	Yes	Yes	Yes	Yes	No	No	No
827	Banshi	Yes	Yes	a	a	c	b	b	Yes	Yes	b	Yes	No	No	No
828	Chakadoba	Yes	Yes	Yes	Yes	Yes	Yes	Yes	Yes	Yes	b	Yes	No	No	No
829	Panijia														
830	Dharampur	Yes	c	c	c	c	a	a	a	Yes	a	Yes	No	Yes	No
831	Paharpur	a	c	c	c	c	a	a	a	a	a	Yes	No	No	No
832	Dhengkend														
833	Bholarkhap	Yes	c	Yes	Yes	b	a	a	Yes	a	b	Yes	No	No	No
834	Menjua	a	a	Yes	a	a	a	a	a	a	a	Yes	No	No	No
835	Sankra	Yes	Yes	Yes	Yes	Yes	a	a	a	b	a	Yes	No	No	No
836	Bheduasol	Yes	Yes	Yes	Yes	c	Yes	Yes	Yes	Yes	Yes	Yes	Yes	Yes	Yes
837	Dangarampur	Yes	Yes	Yes	Yes	c	a	a	a	Yes	a	Yes	No	Yes	No
838	Golakpur	Yes	Yes	Yes	Yes	Yes	a	Yes	Yes	Yes	a	Yes	No	No	No
839	Bankata	Yes	Yes	Yes	Yes	c	a	Yes	a	Yes	a	Yes	Yes	No	No
840	Botkula	Yes	Yes	Yes	Yes	c	Yes	Yes	Yes	Yes	a	Yes	Yes	No	No
841	Goaladanga	Yes	Yes	Yes	Yes	Yes	Yes	Yes	Yes	Yes	Yes	Yes	No	No	No
842	Jugda	Yes	Yes	Yes	Yes	Yes	a	a	Yes	Yes	b	Yes	Yes	Yes	Yes
843	Mauladanga	Yes	Yes	Yes	Yes	c	b	b	Yes	Yes	b	Yes	Yes	No	No
844	Gobindapur	Yes	c	b	c	c	b	b	Yes	Yes	b	Yes	Yes	Yes	Yes
845	Uparkechanda	Yes	Yes	Yes	c	c	b	b	a	Yes	b	Yes	No	No	No
846	Chhotakeehanda	a	a	a	b	b	a	a	Yes	a	b	Yes	No	No	No
847	Raghunathpur	Yes	Yes	Yes	b	b	a	a	Yes	a	b	Yes	No	No	No
848	Harishchandrapur	a	a	Yes	c	c	a	a	a	a	b	Yes	No	No	No
849	Namageryakula														
850	Dhansantra	Yes	Yes	Yes	c	c	b	b	a	Yes	b	Yes	No	Yes	No

Nearest Town		Land Use							
		Area under different types of land use (in hectares rounded up to one decimal place)							
Name	Distance range code i.e. a for < 5 Kms, b for 5-10 Kms and c for 10+ kms .	Forests	Area under Non-agricultural Uses	Barren and Un-cultivable land	Permanent Pastures and Other Grazing Lands	Land Under Miscellaneous Tree Crops etc.	Culturable Waste Land	Name of Village	Serial Number
102	103	104	105	106	107	108	109	2	1
BANKURA	c	117	12	0	0	0	0	Depaharihannyagara	809
BANKURA	c	38.3	65.8	0	0	0	0	Krishnanagar	810
BANKURA	b	99.6	32.1	0	0	0	0	Niamatpur	811
		40.9	2	0	0	0	0	Mohanepara	812
BANKURA	b	13.4	66.9	0	0	0	0	Bagdiha	813
BANKURA	b	27.5	16.3	0	0	0	0	Dhobagere	814
BANKURA	b	10.9	8	0	0	0	0	Siromanipur	815
BANKURA	b	19.4	14.6	0	0	0	0	Nuniabad	816
BANKURA	b	0	32.4	0	0	0	0	Purushottampur	817
BANKURA	b	0	56.5	0	0	0	0	Maheshpur	818
BANKURA	b	0	13.1	0	0	0	0	Deul Bhira	819
BANKURA	b	0	16.8	0	0	0	0	Bajora	820
		0	8.2	0	0	0	0	Manohara	821
BANKURA	b	0	49	0	0	0	0	Gokulnagar	822
BANKURA	b	0	15.1	0	0	0	0	Damodarapur	823
BANKURA	b	0	68.4	0	0	0	0	Nayekhir	824
BANKURA	b	0	40.4	0	0	0	0	Indpur	825
BANKURA	b	30.8	34.3	0	0	0	0	Bhaluka	826
BANKURA	b	59.1	13.1	0	0	0	0	Banshi	827
		48.2	15	0	0	0	0	Chakadoba	828
		78.9	6.7	0	0	0	0	Panijia	829
BANKURA	b	0	26.9	0	0	0	0	Dharampur	830
BANKURA	b	43.3	15.4	0	0	0	0	Paharpur	831
		54.7	0.6	0	0	0	0	Dhengakend	832
BANKURA	b	66.4	35.5	0	0	0	0	Bholarkhap	833
BANKURA	c	0	34.7	0	0	0	0	Menjua	834
BANKURA	c	0	291	0	0	0	0	Sankra	835
BANKURA	c	0	46.6	0	0	0	0	Bheduasol	836
BANKURA	c	0	100.6	0	0	0	0	Dangarampur	837
BANKURA	c	0	65.2	0	0	0	0	Golakpur	838
BANKURA	c	0	102.3	0	0	0	0	Bankata	839
BANKURA	c	0	56.2	0	0	0	0	Botkula	840
BANKURA	c	0	28	0	0	0	0	Goaladanga	841
BANKURA	c	0	4	0	0	0	0	Jugda	842
BANKURA	c	0	36.2	0	0	0	0	Mauladanga	843
BANKURA	c	0	48.2	0	0	0	0	Gobindapur	844
BANKURA	c	0	39.2	0	0	0	0	Uparkechanda	845
BANKURA	c	0	37	0	0	0	0	Chhotakechanda	846
BANKURA	c	0	18.6	0	0	0	0	Raghunathpur	847
BANKURA	c	0	18.6	0	0	0	0	Harishchandrapur	848
		0	20.7	0	0	0	0	Namageryakula	849
BANKURA	c	0	40	0	0	0	0	Dhansantra	850

Land Use												
Area under different types of land use (in hectares rounded up to one decimal place)							Area irrigated by source (in hectare).					
Serial Number	Name of Village	Fallow lands other than current fallows	Current Fallows	Net Area Sown	Total Irrigated Land Area	Total Un-irrigated Land Area	Canals (C)	Wells/Tube-wells(W/TW)	Tanks/Lakes(T/L)	Water Falls(WF)	Others(O)	
1	2	110	111	112	113	114	115	116	117	118	119	
809	Depaharihannyagara	0	0	80.5	0	80.5	0	0	0	0	0	
810	Krishnanagar	0	0	111	10.2	100.7	0	0	10.2	0	0	
811	Niamatpur	0	0	86.6	6.2	80.4	0	0	5.6	0	0.6	
812	Mohanepara	0	0	11.6	1.2	10.4	0	0	1.2	0	0	
813	Bagdiha	0	0	86.2	10.3	75.9	0	0	0	0	10.3	
814	Dhobagere	0	0	42.5	3.6	38.9	0	0	3.6	0	0	
815	Siromanipur	0	0	36.8	2.4	34.4	0	0	0	0	2.4	
816	Nuniabad	0	0	85.4	20.4	65	0	0	12.3	0	8.1	
817	Purushottampur	0	0	60.4	7.8	52.6	0	0	7.8	0	0	
818	Maheshpur	0	0	142	36.7	105.4	0	0	16.7	0	20	
819	Deul Bhira	0	0	20.2	5.9	14.3	0	0	3.5	0	2.4	
820	Bajora	0	0	32.8	7.1	25.7	0	0	1	0	6.1	
821	Manohara	0	0	22.3	13.8	8.5	0	0	13.8	0	0	
822	Gokulnagar	0	0	69.2	20.5	48.7	0	0	3.5	0	17	
823	Damodarpur	0	0	42.2	14.6	27.6	0	0	0	0	14.6	
824	Nayekhir	0	0	119.4	26.2	93.2	0	0	16.2	0	10	
825	Indpur	0	0	174.3	26.6	147.8	0	0	6.6	0	20	
826	Bhaluka	0	0	136.5	13.5	123	0	0	3.5	0	10	
827	Banshi	0	0	89	13.9	75.1	0	0	3.9	0	10	
828	Chakadoba	0	0	54.6	4	50.6	0	0	0	0	4	
829	Panijia	0	0	44.9	4	40.9	0	0	0	0	4	
830	Dharampur	0	0	137.6	35.8	101.8	0	0	25.8	0	10	
831	Paharpur	0	0	44.5	4.6	40	0	0	4.6	0	0	
832	Dhengakend	0	0	2.8	0	2.8	0	0	0	0	0	
833	Bholarkhap	0	0	81.4	18.9	62.5	0	0	18.2	0	0.7	
834	Menjua	0	0	49.4	3.9	45.5	0	0	3.8	0	0.2	
835	Sankra	0	0	107.2	14.6	92.7	0	0	4.6	0	10	
836	Bheduasol	0	0	113.3	15.4	97.9	0	5.4	0	0	10	
837	Dangarampur	0	0	117.4	13.2	104.2	0	0	0	0	13.2	
838	Golakpur	0	0	62.6	13.6	49	0	0	3.6	0	10	
839	Bankata	0	0	120.6	19.1	101.5	0	0	0	0	19.1	
840	Botkula	0	0	97.8	19.1	78.7	13.1	0	0	0	6	
841	Goaladanga	0	0	117.7	47.4	70.3	2	0	5	0	40.4	
842	Jugda	0	0	38.2	19.7	18.6	3	0	0	0	16.7	
843	Mauladanga	0	0	50.2	12.6	37.6	12	0	0.6	0	0	
844	Gobindapur	0	0	120.6	40	80.6	0	0	10	0	30	
845	Uparkechanda	0	0	137.5	56	81.5	40.5	0	15.5	0	0	
846	Chhotakeehanda	0	0	56.5	20.1	36.4	0	0	0	0	20.1	
847	Raghunathpur	0	0	56.7	50.6	6.1	45.6	0	5	0	0	
848	Harishchandrapur	0	0	88.3	71.8	16.5	23.5	0	8	0	40.3	
849	Namageryakula	0	0	32.4	11.2	21.1	0	0	3.2	0	8	
850	Dhansantra	0	0	112.6	28.8	83.7	10	0	8.1	0	10.8	

Name of three most important commodities manufactured			Name of Village	Serial Number
First	Second	Third		
120	121	122	2	1

Rice	Flour	Mustard Oil	Depaharihannyagara	809
			Krishnanagar	810
			Niamatpur	811
			Mohanepara	812
			Bagdiha	813
			Dhobagere	814
			Siromanipur	815
			Nuniabad	816
			Purushottampur	817
Towel	Sharee	Dhooti	Maheshpur	818
Rice			Deul Bhira	819
Rice	Flour	Oil	Bajora	820
			Manohara	821
Rice	Flour	Oil	Gokulnagar	822
Rice	Flour	Oil	Damodarpur	823
Rice	Flour	Oil	Nayekhir	824
Rice	Flour	Oil	Indpur	825
Rice		Oil	Bhaluka	826
Rice		Oil	Banshi	827
Rice			Chakadoba	828
			Panijia	829
			Dharampur	830
			Paharpur	831
			Dhengakend	832
			Bholarkhap	833
Rice	Flour	Oil	Menjua	834
			Sankra	835
			Bheduasol	836
			Dangarampur	837
			Golakpur	838
			Bankata	839
			Botkula	840
			Goaladanga	841
			Jugda	842
			Mauladanga	843
			Gobindapur	844
			Uparkechanda	845
			Chhotakeehanda	846
			Raghunathpur	847
			Harishchandrapur	848
			Namageryakula	849
			Dhansantra	850

Census of India 2011
Amenities and Land use

Serial Number	Name of Village	Location code no.	Total area of the village (in hectares rounded up to one decimal place)	Total population (2011 census)	Number of households (2011 census)	Number of educational amenities available in village, the distance range code viz; a for 0-5 kms, b for 5-10 kms, c for 10+ kms of nearest place where facility is available							
						Pre-Primary school (PP)	Primary school (P)	Middle school (M)	Secondary School (S)	Senior Secondary school (SS)	Degree college of arts, science & commerce (ASC)	Engineering college(EC)	Medical college (MC)
1	2	3	4	5	6	7	8	9	10	11	12	13	14
851	Nayada	326803	80.4	688	128	1	1	b	a	a	c	c	c
852	Upargeryakula	326804	75.1	324	62	1	1	a	a	a	c	c	c
853	Shalkap	326805	196	1004	183	2	2	1	1	a	c	c	c
854	Ramchandrapur	326806	204.5	974	210	1	1	a	a	b	c	c	c
855	Kurpa	326807	167.3	1262	270	1	1	a	a	a	c	c	c
856	Gunnath	326808	201.7	2121	446	3	3	1	1	a	c	c	c
857	Madunia	326809	160.1	1446	277	2	2	a	a	a	c	c	c
858	Tentulia	326810	144.1	1085	228	1	1	a	a	a	c	c	c
859	Brajarajpur	326811	207	1577	298	7	7	1	a	b	c	c	c
860	Matranga	326812	74	0	0								
861	Tentulchita	326813	125.5	0	0								
862	Kalpathar	326814	65.9	674	117	1	1		a	a	a	c	c
863	Kaliapathar	326815	153.4	303	68	1	1	1	1	b	c	c	c
864	Gangpur	326816	60.3	265	50	1	1	a	a	b	c	c	c
865	Marlu	326817	129.7	1115	220	1	1	a	a	b	c	c	c
866	Shialgeria	326818	50.7	0	0								
867	Sirishganjal	326819	40	36	8	1	1	b	b	b	c	c	c
868	Gosainhir	326820	80.6	1	1	1	1	a	a	a	c	c	c
869	Baurisol	326821	380.2	1101	232	1	1	1	a	b	b	c	c
870	Alijhar	326822	144.5	584	123	1	1		a	b	c	c	c
871	Harishchandrapur	326823	125	121	15	b	a	a	a	b	c	c	c
872	Bhatra	326824	279.8	1269	264	2	2	1	1	b	c	c	c
873	Tarkajor	326825	38.4	205	46	1	1	a	a	b	c	c	c
874	Maukuri	326826	196.6	831	174	2	2	a	a	b	c	c	c
875	Benageria	326827	80	144	30			a	a	b	c	c	c
876	Atbhaichandi	326828	205.9	1310	260	2	2	1	b	b	c	c	c
877	Chaurabad	326829	186	460	104	1	1	b	b	b	c	c	c
878	Geriakola	326830	186	522	109	1	1	a	a	a	a	a	a
879	Shibarampur	326831	120.6	181	45	c	a	b	b	b	c	c	c
880	Salgerya	326832	71.5	92	24	1	1	b	b	b	c	c	c
881	Namasol	326833	48.4	0	0								
882	Karkota	326834	153.8	609	122	c	a	a	a	a	c	c	c
883	Gharpathar	326835	56.8	1301	246	1	1						
884	Rautara	326836	114.2	2026	420	2	2	1	a	a	c	c	c
885	Satsagarya	326837	105.2	0	0								
886	Maishdabra	326838	145.3	795	183	1	1						
887	Gaurbazar	326839	762.1	4349	842	8	8	1	a	a	a	a	a
888	Dhuniagar	326840	160.1	1252	281	1	1	a	a	a	c	c	c
889	Jhaktor	326841	109.4	684	148	1	1	a	a	c	c	c	c
890	Dumutor	326842	87.2	492	116	1	1	a	a	a	c	c	c
891	Khirpai	326843	83.1	444	106	1	1	1	1	1	c	c	c
892	Khapkata	326844	69.2	198	45	c	a	a	a	a	c	c	c

- Village Directory

(As in 2009)

le. (If not available within the < 5 Kms, b for 5-10 Kms and c cility is available is given).						Number of Medical Amenities available. (If not available within the village , the distance range code viz; a for < 5 Kms, b for 5-10 Kms and c for 10+ kms of nearest place where facility is available is given).						Name of Village	Serial Number					
Management institute (MI)	Polytechnic (Pt)	Vocational training school /ITI	Non-formal training centre (NFTC)	Special school for disabled (SSD)	Others (specify)	Community health centre (CHC)	Primary health centre (PHC)	Primary health sub centre (PHS)	Maternity and child welfare centre (MCW)	T.B. clinic (TBC)	Hospital-allopathic (HA)			Hospital-alternative medicine (HO)	Dispensary (D)	Veterinary hospital (VH)	Mobile health clinic (MHC)	Family welfare centre (FWC)
15	16	17	18	19	20	21	22	23	24	25	26	27	28	29	30	31	2	1
c	b		c			c	a	1	c	c	c	c	a	c	c	c	Nayada	851
c	c		c			c	a	a	c	c	c	c	a	c	c	c	Upargeryakula	852
c	c	c		c		c	a	a	c	a	a	a	b	b		a	Shalkap	853
c	c	c		c	a	b	b	a	b	b	b		b	b		a	Ramchandrapur	854
c	c	c	c	c	b	c	a	a	a	c	c	c	c	c	c	a	Kurpa	855
c	c	c		c		c		1	1	1	c		1	1	1	c	Gunnath	856
c	c	c	c		c	c	c	a	c	c	a	a	a	c		a	Madunia	857
c	c	c		c		c	c	a	c	c	c	c	b	c	c	c	Tentulia	858
c	c	c		c	1	b	a		1	b	a	a	a	a	b	1	Brajarajpur	859
																	Matranga	860
																	Tentulchita	861
	c	c		c		b	a	a		1	c	c	c	a		a	Kalpathar	862
						a	a		1	1	b	b	b	a	b	b	Kaliapathar	863
	c					a	a	a	b	b	b	b	a	b		b	Gangpur	864
						b	a		1	b	b	b	b	a	b	b	Marlu	865
																	Shialgeria	866
						a	a		b		1	b	b	a	b	b	Sirishganjal	867
						a	a	a	b	b	b	b	a	b		b	Gosainhir	868
c	c	c				b	b	a		c	b		b	b		b	Baurisol	869
c	c					c	b	a	b	c	b		b	b		b	Alijhar	870
c	c	c		c		a	b	b	b	b	b	b	b	b	c	b	Harishchandrapur	871
	c	c		a	b	b		1	b	c	c	c	b	b	b	b	Bhatra	872
	c	c		c		b	b	a	c	c	c	b	b	c	c	c	Tarkajor	873
	c	c	c	b	b	b	b	a	c	c	c	b	b	b	c	c	Maukuri	874
	c	c	c	b	b	b	b	a	c	c	c	b	b	c	c	c	Benageria	875
c	c	c		a		c	b		1	b	c	c	c	c	b	c	Atbhaichandi	876
c	c	c		a		c	b	a	b		b	b	a	a		a	Chaurabad	877
			1			a	a	a	a	a	a	a	a	a		a	Geriakola	878
c	c	c		c		b	c	b	b	c	b	c	b	c		b	Shibarampur	879
c	c	c		c		b	b	b	b	c	b	b	c	b		b	Salgerya	880
																	Namasol	881
c	c	c		c		a	c	b	a	c	b	c	a	c		a	Karkota	882
																	Gharpathar	883
c	c	c		c		b	b	a	c	b	b	b		c		c	Rautara	884
																	Satsagarya	885
																	Maishdabra	886
a	a					a	a		1	1	a	a	a	a	a	a	Gaurbazar	887
c	c	c		c		c	b	a	c	b	b	b	b	a		a	Dhuniagar	888
						b		1	b	c	c	c	c	a	c	c	Jhactor	889
	c					c	b	c	c	c			b	c			Dumutor	890
c	c	c	c	c		c	c		1	c	c	c		b	c	a	Khirpai	891
	c					c		b	c	c	c		b	c			Khapkata	892

Serial Number	Name of Village	Number of Non-Government Medical Amenities available.							Availability of drinking water - Yes / No							
		Charitable non Govt. hospital/Nursing home.	Medical practitioner with MBBS Degree	Medical practitioner with other degree	Medical practitioner with no degree	Traditional practitioner and faith healer .	Medicine Shop	Others	Tap water (Treated/Untreated)	Well water (Covered / Uncovered well)	Hand Pump	Tube wells / Bore well	Spring	River / Canal	Tank / Pond / Lake	Others
1	2	32	33	34	35	36	37	38	39	40	41	42	43	44	45	46
851	Nayada	0	0	0	0	0	0	0	No	Yes	Yes	Yes	No	No	Yes	No
852	Upargeryakula	0	0	0	0	0	0	0	No	Yes	Yes	No	No	Yes	Yes	No
853	Shalkap	0	0	0	0	0	0	0	No	Yes	Yes	No	No	Yes	Yes	No
854	Ramchandrapur	0	0	0	0	0	0	0	No	Yes	Yes	No	No	Yes	Yes	No
855	Kurpa	0	0	0	0	0	0	0	No	Yes	Yes	No	No	Yes	Yes	No
856	Gunnath	0	0	0	0	0	3	0	No	Yes	Yes	Yes	No	Yes	Yes	No
857	Madunia	0	0	0	0	0	0	0	No	Yes	Yes	Yes	No	Yes	Yes	No
858	Tentulia	0	0	0	0	0	0	0	No	Yes	Yes	No	No	Yes	Yes	No
859	Brajarajpur	0	0	0	0	0	0	0	No	Yes	Yes	No	No	No	Yes	No
860	Matranga															
861	Tentulchita															
862	Kalpathar	0	0	0	0	0	0	0	No	Yes	Yes	No	No	Yes	Yes	No
863	Kaliapathar	0	0	0	0	0	0	0	No	Yes	Yes	No	No	No	Yes	No
864	Gangpur	0	0	0	0	0	0	0	No	Yes	Yes	No	No	Yes	Yes	No
865	Marlu	0	0	0	0	0	0	0	No	Yes	Yes	No	No	Yes	Yes	No
866	Shialgeria															
867	Sirishganjal	0	0	0	0	0	0	0	No	Yes	Yes	No	No	No	Yes	No
868	Gosainhir	0	0	0	0	0	0	0	No	Yes	Yes	No	No	No	Yes	No
869	Baurisol	0	0	0	0	0	0	0	No	Yes	No	Yes	No	No	Yes	No
870	Alijhar	0	0	0	0	0	0	0	No	Yes	Yes	No	No	No	Yes	No
871	Harishchandrapur	0	0	0	0	0	0	0	No	No	No	Yes	No	No	Yes	No
872	Bhatra	0	0	0	1	0	0	0	No	Yes	Yes	No	No	Yes	Yes	No
873	Tarkajor	0	0	0	0	0	0	0	No	No	Yes	No	No	No	No	No
874	Maukuri	0	0	0	0	0	0	0	No	No	Yes	No	No	No	No	No
875	Benageria	0	0	0	0	0	0	0	No	No	Yes	No	No	No	No	No
876	Atbhaichandi	0	0	0	0	0	0	0	No	Yes	Yes	No	No	No	Yes	No
877	Chaurabad	0	0	0	0	0	0	0	No	Yes	Yes	No	No	Yes	Yes	No
878	Geriakola	0	0	0	0	0	0	0	No	Yes	Yes	Yes	No	Yes	Yes	No
879	Shibarampur	0	0	0	0	0	0	0	No	No	Yes	No	No	Yes	Yes	No
880	Salgerya	0	0	0	0	0	0	0	No	No	Yes	No	No	Yes	Yes	No
881	Namasol															
882	Karkota	0	0	0	0	0	0	0	No	No	Yes	No	No	Yes	Yes	No
883	Gharpathar	0	0	0	0	0	0	0	No	Yes	Yes	No	No	Yes	Yes	No
884	Rautara	0	0	0	0	0	0	0	No	Yes	Yes	No	No	Yes	Yes	No
885	Satsagarya															
886	Maishdabra	0	0	0	0	0	0	0	No	Yes	No	No	No	Yes	Yes	No
887	Gaurbazar	0	0	0	0	0	0	0	No	Yes	Yes	No	No	Yes	Yes	No
888	Dhuniagar	0	0	0	0	0	0	0	No	Yes	Yes	No	No	Yes	Yes	No
889	Jhactor	0	0	0	0	0	0	0	No	Yes	Yes	Yes	No	Yes	Yes	No
890	Dumutor	0	0	0	0	0	0	0	No	Yes	Yes	No	No	No	No	No
891	Khirpai	0	0	0	0	0	0	0	No	Yes	Yes	Yes	No	No	Yes	No
892	Khapkata	0	0	0	0	0	0	0	No	Yes	Yes	No	No	No	Yes	No

Availability of toilet & others Yes / No				Communication and transport facilities (If amenities available code -Yes is given except for Village Pin Code ,If not available within the village , the distance range code viz; a for < 5 Kms, b for 5-10 Kms and c for 10+ kms of nearest place where facility is available is given).								
Community toilet including bath.	Community toilet excluding bath.	Rural sanitary mart or sanitary hardware outlet available near the village.	Community bio- gas or recycle of waste for productive use.	Post office(PO)	Sub post office (SPO)	Post & Telegraph office (P&TO)	Village Pin Code	Telephones (Land lines)	Public call office (PCO)	Mobile phone coverage	Name of Village	Serial Number
47	48	49	50	51	52	53	54	55	56	57	2	1
No	No	No	No	Yes	b	c	722121	Yes	Yes	Yes	Nayada	851
No	No	No	No	c	a	c	722121	Yes	Yes	Yes	Upargeryakula	852
No	No	No	No	a	b	c	722121	b	b	Yes	Shalkap	853
No	No	No	No	a	b	c	722121	b	a	Yes	Ramchandrapur	854
No	No	Yes	No	a	b	b	722121	Yes	a	Yes	Kurpa	855
No	No	No	Yes	Yes	b	c	722121	a	Yes	a	Gunnath	856
No	No	No	No	a	b	b	722121	Yes	a	Yes	Madunia	857
No	No	Yes	No	a	b	c	722121	Yes	a	a	Tentulia	858
No	No	No	No	Yes	b	c	722121	b	b	Yes	Brajarajpur	859
											Matranga	860
											Tentulchita	861
No	No	No	No	a	b	b	722136	Yes	b	Yes	Kalpathar	862
No	No	No	No	b	Yes	b		Yes	b	Yes	Kaliapathar	863
No	No	No	No	a	b	b	722136	a	a	Yes	Gangpur	864
No	No	No	No	a	a	a	722136	a	a	Yes	Marlu	865
											Shialgeria	866
No	No	No	No	Yes	a	Yes	722136	Yes	Yes	Yes	Sirishganjal	867
No	No	No	No	a	Yes	a	722136	b	a	Yes	Gosainhir	868
No	No	No	No	a	b	b	722136	b	b	Yes	Baurisol	869
No	No	No	No	a	b	b	722137	b	b	b	Alijhar	870
No	No	No	No	a	a	a		a	a	b	Harishchandrapur	871
No	No	No	No	b	Yes	c	722136	Yes	b	Yes	Bhatra	872
No	No	No	No	b	a	b	722136	b	b	Yes	Tarkajor	873
No	No	No	No	b	a	c	722136	b	b	Yes	Maukuri	874
No	No	No	No	b	a	b	722136	b	b	Yes	Benageria	875
No	No	No	No	b	a	b	722136	b	b	Yes	Atbhaichandi	876
No	No	No	Yes	b	Yes	c	722136	Yes	b	Yes	Chaurabad	877
No	No	No	No	a	a	c	722136	a	a	Yes	Geriakola	878
No	No	Yes	No	b	b	b	722176	b	b	Yes	Shibarampur	879
No	No	Yes	No	b	b	b	722136	b	b	Yes	Salgerya	880
											Namasol	881
No	No	Yes	No	a	c	c	722121	c	c	Yes	Karkota	882
No	No	No	No			c	722121	a	b	b	Gharpathar	883
No	No	No	No	a	c	c	722136	a	c	Yes	Rautara	884
											Satsagarya	885
No	No	No	No	a	c	c	722121	a	b	b	Maishdabra	886
No	No	No	No	a	Yes	c	722121	a	Yes	Yes	Gaurbazar	887
No	No	No	No	a	c	c	722121	a	a	Yes	Dhuniagar	888
No	No	Yes	No	a	Yes	c	722121	b	a	Yes	Jhactor	889
No	No	No	No	c	c	c	722121	Yes	b	Yes	Dumutor	890
No	No	No	No	c	c	c	722121	Yes	b	Yes	Khirpai	891
No	No	No	No	c	c	c	722121	Yes	c	Yes	Khapkata	892

Communication and transport facilities (If amenities available code -Yes is given except for Village Pin Code ,If not available within the village , the distance range code viz; a for < 5 Kms, b for 5-10 Kms and c for 10+ kms of nearest place where facility is available is given).													Village connected to highway (If amenities available code viz; a for < 5 Kms, b for 5-10 Kms and c for 10+ kms of nearest place where facility is available is given).			
Serial Number	Name of Village	Internet cafes/ Common service centre (CSC)	Private courier facility	Bus service (Public & Private)	Railway stations	Auto/Modified Autos	Taxis and Vans	Tractors	Cycle-pulled rickshaws(Manual & Machine driven)	Carts driven by animals	Sea /River ferry service	Connected to national highway(NH)	Connected to state highway(SH)	Connected to major district road (MDR)	Connected to others district road	Pucca roads
1	2	58	59	60	61	62	63	64	65	66	67	68	69	70	71	72
851	Nayada	Yes	a	Yes	c	c	Yes	Yes	Yes	Yes	c	c	b	Yes	Yes	Yes
852	Upargeryakula	a	c	Yes	c	c	a	a	a	Yes	c	c	b	Yes	Yes	a
853	Shalkap	b	b	b	c	c	b	Yes	Yes	Yes	c	c	c	b	a	a
854	Ramchandrapur	b	b	b	c	c	b	Yes	Yes	Yes	c	c	c	b	a	b
855	Kurpa	c	b	Yes	c	a	Yes	Yes	Yes	Yes	c	c	b	b	b	a
856	Gunnath	a	b	Yes	c	c	Yes	Yes	Yes	Yes	c	c	b	a	Yes	Yes
857	Madunia	b	a	Yes	c	c	a	Yes	Yes	Yes	c	c	c	b	Yes	Yes
858	Tentulia	a	b	Yes	c	b	Yes	b	a	Yes	c	c	b			a
859	Brajarajpur	b	a	Yes	c	c	b	Yes	Yes	Yes	c	c	c	a	Yes	Yes
860	Matranga															
861	Tentulchita															
862	Kalpathar	b	b	b	c	b	Yes	b	b	c	c				Yes	a
863	Kaliapathar	b	b	a	c	b	b	b	Yes	Yes	c					Yes
864	Gangpur	c	c	b	c	c	c	b	Yes	Yes	c	c	c	c	c	Yes
865	Marlu	b	b	a	c	c	c	b	Yes	Yes	c	c	c	b	b	Yes
866	Shialgeria															
867	Sirishganjal	c	c	Yes	c	c	c	Yes	Yes	Yes	c	c	c		Yes	Yes
868	Gosainhir	c	c	a	c	c	c	b	Yes	Yes	c	c	c	c	c	Yes
869	Baurisol	c	b	Yes	c	c	b	Yes	Yes	Yes	c	c	b	c		Yes
870	Alijhar	b	b	Yes	c	c	b	b	Yes	Yes	c		b	b	Yes	Yes
871	Harishchandrapur	Yes	c	a	c	b	b	b	Yes	Yes	c	c	b	b		b
872	Bhatra	c	b	b	c	b	Yes	Yes	Yes	Yes	c	c	b		Yes	Yes
873	Tarkajor	b	c	b	c	b	b	Yes	Yes	Yes	c	c	b	b	b	b
874	Maukuri	b	b	b	c	b	b	a	Yes	Yes	c	c	b	b	b	b
875	Benageria	b	c	b	c	b	b	a	Yes	Yes	c	c	b	b	b	b
876	Atbhaichandi	b	b	b	c	b	b	a	Yes	Yes	c	c	c	b	Yes	Yes
877	Chaurabad	c	b	b	c	c	b	b	Yes	Yes	c	c	b	b	Yes	Yes
878	Geriakola	a	a	Yes	c	a	a	Yes	a	Yes	c	a	a	a	Yes	Yes
879	Shibarampur	b	b	a	c	b	b	b	b	Yes	c	c	c	c	a	a
880	Salgerya	b	b	a	c	b	b	b	b	Yes	c	c	c	b	a	a
881	Namasol															
882	Karkota	c	c	Yes	c	c	c	a	b	Yes	c	c	c	c	a	a
883	Gharpathar	c	b	Yes	c	Yes	Yes	Yes	Yes	Yes	c					Yes
884	Rautara	c	c	Yes	c	c	c	Yes	Yes	Yes	c	c	c	c	Yes	Yes
885	Satsagarya															
886	Maishdabra	b	b	a	c	c	a	b	Yes	Yes	c					Yes
887	Gaurbazar	a	a	Yes	c	a	Yes	Yes	Yes	Yes	c	a	a	a	Yes	Yes
888	Dhuniagar	c	c	Yes	c	c	c	Yes	Yes	Yes	c	c	c	c	Yes	Yes
889	Jhactor	c	c	Yes	c	c	a	b	Yes	Yes	c					Yes
890	Dumutor	b	b	Yes	c	c	a	Yes	Yes	Yes	c	c	c		Yes	Yes
891	Khirpai	c	c	Yes	c	b	a	Yes	b	Yes	c	c	c	c	Yes	Yes
892	Khapkata	b	b	Yes	c	c	a	Yes	a	Yes	c	c	c		Yes	Yes

ys,village roads, banks & credit societies :-Yes is given, If not available within the code viz; a for <5 Kms, b for 5-10 Kms place where facility is available is given).							Availability of miscellaneous facilities (If amenities available code -Yes is given, If not available within the village , the distance range code viz; a for < 5 Kms, b for 5-10 Kms and c for 10+ kms of nearest place where facility is available is given).											
73	74	75	76	77	78	79	80	81	82	83	84	85	86	87	Name of Village	Serial Number		
Yes	a	a	Yes	c	c	c	Yes	Yes	Yes	c	c	Yes	Yes	Yes	Nayada	851		
Yes	a		Yes	c	c	c	Yes	a	c	c	Yes	a	Yes	Yes	Upargeryakula	852		
a	a		Yes	a	c	c	Yes	a	c	c	c	Yes	Yes	Yes	Shalkap	853		
a	a		Yes	b	c	c	Yes	a	c	c	Yes	Yes	Yes	Yes	Ramchandrapur	854		
Yes			Yes	a	c	c	Yes	Yes	c	c	c	Yes	Yes	Yes	Kurpa	855		
Yes		c	Yes	c	c	c	Yes	a	Yes	c	c	Yes	Yes	Yes	Gunnath	856		
Yes	a		Yes	a	c	c	Yes	a	c	c	c	Yes	Yes	Yes	Madunia	857		
Yes		c	Yes	b	c	c	Yes	Yes	c	c	c	Yes	Yes	Yes	Tentulia	858		
a			Yes	b	c	c	Yes	Yes	c	c	c	Yes	Yes	Yes	Brajarajpur	859		
															Matranga	860		
															Tentulchita	861		
Yes			Yes	c	c	c	Yes	Yes	c	c	Yes	Yes	Yes	Yes	Kalpathar	862		
Yes				b	c	c	Yes	Yes	c	Yes	Yes	Yes	Yes	Yes	Kaliapathar	863		
a				c	c	c	Yes	a	Yes	c	c	Yes	Yes	Yes	Gangpur	864		
b			Yes	c	c	c	Yes	Yes	c	Yes	Yes	Yes	Yes	Yes	Marlu	865		
															Shialgeria	866		
a				Yes	c	c	Yes	Yes	Yes	c	c	Yes	Yes	Yes	Sirishganjal	867		
b				b	c	c	Yes	a	c	c	Yes	Yes	Yes	Yes	Gosainhir	868		
Yes		a	Yes	b	c	c	Yes	Yes	c	c	b	Yes	Yes	Yes	Baurisol	869		
Yes		a	Yes	b	c	c	Yes	a	c	b	b	Yes	Yes	Yes	Alijhar	870		
Yes				a	c	c	Yes	Yes	c	a	b	Yes	Yes	Yes	Harishchandrapur	871		
Yes	c	c	Yes	b	c	c	Yes	Yes	c	b	b	Yes	Yes	Yes	Bhatra	872		
Yes	Yes	a	Yes	b	c	c	Yes	a	c	b	b	Yes	Yes	Yes	Tarkajor	873		
Yes			Yes	b	c	c	Yes	a	c	b	b	Yes	Yes	Yes	Maukuri	874		
Yes			Yes	b	c	c	Yes	a	c	b	b	Yes	Yes	Yes	Benageria	875		
a	c		Yes	c	c	c	Yes	a	b	b	c	Yes	Yes	Yes	Atbhaichandi	876		
Yes				b	c	c	Yes	Yes	b	c	Yes	b	Yes	Yes	Chaurabad	877		
Yes	Yes			a	a	c	Yes	Yes	c	a	a	Yes	Yes	Yes	Geriakola	878		
Yes		c		c	c	c	Yes	a	c	c	c	Yes	Yes	Yes	Shibarampur	879		
Yes		c		b	c	c	Yes	a	b	c	c	Yes	Yes	Yes	Salgerya	880		
															Namasol	881		
Yes		c		a	c	c	Yes	Yes	c	c	c	Yes	Yes	Yes	Karkota	882		
a		Yes	Yes			c	Yes	Yes	c	Yes	Yes	Yes	Yes	Yes	Gharpathar	883		
a	a		Yes	a	c	c	Yes	Yes	c	c	Yes	Yes	Yes	Yes	Rautara	884		
															Satsagarya	885		
b			Yes			c	Yes	Yes	c	Yes	Yes	Yes	Yes	Yes	Maishdabra	886		
Yes	Yes	a	Yes	a	a	c	Yes	Yes	c	a	a	Yes	Yes	Yes	Gaurbazar	887		
Yes			Yes	a	c	c	Yes	Yes	c	c	Yes	Yes	Yes	Yes	Dhuniagar	888		
b				c	c	c	Yes	b	c	b	b	Yes	Yes	Yes	Jhactor	889		
Yes			Yes	c	c	c	Yes	a	Yes	Yes	c	Yes	Yes	Yes	Dumutor	890		
Yes	a	c	Yes	c	c	c	Yes	Yes	Yes	c	c	Yes	Yes	Yes	Khirpai	891		
Yes			Yes	c	c	c	a	Yes	c	Yes	Yes	Yes	Yes	Yes	Khapkata	892		

Availability of miscellaneous facilities (If amenities available code -Yes is given, If not available within the village , the distance range code viz; a for < 5 Kms, b for 5-10 Kms and c for 10+ kms of nearest place where facility is available is given).													Availability of electricity (Yes/No)			
Serial Number	Name of Village	ASHA (Accredited Social Health Activist)	Community centre with/without TV	Sports Field,	Sports Club / Recreation Centre	Cinema / Video Hall	Public Library	Public Reading Room	Newspaper Supply	Assembly Polling station	Birth & Death Registration Office	Power Supply for Domestic Use (ED)	Power Supply for Agricultural Use (EAG)	Power Supply for Commercial Use (EC)	Power Supply for All Uses (EA)	
1	2	88	89	90	91	92	93	94	95	96	97	98	99	100	101	
851	Nayada	Yes	Yes	Yes	c	c	a	b	Yes	Yes	Yes	Yes	Yes	Yes	Yes	
852	Upargeryakula	a	Yes	Yes	c	c	a	a	Yes	a	b	Yes	No	No	No	
853	Shalkap	Yes	Yes	Yes	Yes	c	a	a	Yes	Yes	a	Yes	No	No	No	
854	Ramchandrapur	Yes	Yes	a	Yes	b	a	a	Yes	a	b	Yes	No	No	No	
855	Kurpa	Yes	Yes	Yes	Yes	a	a	Yes	Yes	a	a	Yes	No	Yes	No	
856	Gunnath	Yes	Yes	Yes	c	c	c	c	a	Yes	a	Yes	No	Yes	No	
857	Madunia	Yes	Yes	Yes	Yes	c	Yes	Yes	Yes	Yes	Yes	Yes	No	Yes	No	
858	Tentulia	Yes	c	Yes	c	c	Yes	Yes	Yes	Yes	a	Yes	Yes	Yes	Yes	
859	Brajarajpur	Yes	Yes	Yes	Yes	b	a	a	Yes	Yes	b	Yes	No	No	No	
860	Matranga															
861	Tentulchita															
862	Kalpathar	Yes	Yes	Yes	Yes	Yes	Yes	Yes	Yes	Yes	b	Yes	No	Yes	No	
863	Kaliapathar	Yes	Yes	Yes	Yes	Yes	Yes	Yes	Yes	Yes	Yes	Yes	Yes	Yes	Yes	
864	Gangpur	Yes	c	Yes	Yes	c	c	c	Yes	a	a	Yes	No	Yes	No	
865	Marlu	Yes	Yes	Yes	Yes	Yes	Yes	Yes	Yes	Yes	Yes	Yes	No	Yes	No	
866	Shialgeria															
867	Sirishganjal	Yes	c	Yes	Yes	b	b	b	Yes	Yes	c	Yes	No	Yes	No	
868	Gosainhir	Yes	c	a	Yes	b	c	c	Yes	Yes	Yes	Yes	No	Yes	No	
869	Baurisol	Yes	c	Yes	c	c	b	b	a	Yes	Yes	Yes	No	No	No	
870	Alijhar	Yes	c	Yes	Yes	c	a	a	Yes	a	a	Yes	No	No	No	
871	Harishchandrapur	Yes	Yes	b	b	c	b	b	b	Yes	b	Yes	No	No	No	
872	Bhatra	Yes	Yes	Yes	Yes	c	b	b	Yes	Yes	b	Yes	No	Yes	No	
873	Tarkajor	a	a	Yes	a	c	b	b	b	a	b	Yes	No	No	No	
874	Maukuri	a	a	a	c	b	b	b	b	a	b	Yes	No	No	No	
875	Benageria	Yes	b	a	b	b	b	b	b	Yes	Yes	Yes	No	No	No	
876	Atbhaichandi	Yes	c	Yes	c	c	b	b	Yes	Yes	Yes	Yes	No	Yes	No	
877	Chaurabad	Yes	Yes	Yes	Yes	Yes	Yes	Yes	Yes	a	a	Yes	No	No	No	
878	Geriakola	Yes	a	Yes	Yes	a	a	a	Yes	Yes	Yes	Yes	Yes	Yes	Yes	
879	Shibarampur	Yes	Yes	Yes	Yes	Yes	Yes	Yes	Yes	a	b	Yes	Yes	No	No	
880	Salgerya	Yes	Yes	Yes	Yes	Yes	Yes	Yes	Yes	a	b	Yes	No	No	No	
881	Namasol															
882	Karkota	Yes	Yes	Yes	Yes	c	a	Yes	Yes	a	b	Yes	No	No	No	
883	Gharpathar	Yes	Yes	Yes	Yes	Yes	Yes	Yes	Yes	Yes	Yes	Yes	No	No	No	
884	Rautara	Yes	Yes	a	c	c	a	a	a	Yes	a	Yes	No	No	No	
885	Satsagarya															
886	Maishdabra	Yes	Yes	Yes	Yes	Yes	Yes	Yes	Yes	Yes	Yes	Yes	No	No	No	
887	Gaurbazar	Yes	Yes	Yes	a	a	a	a	Yes	Yes	a	Yes	No	Yes	No	
888	Dhuniagar	Yes	Yes	a	a	c	a	a	Yes	Yes	a	Yes	No	No	No	
889	Jhactor	Yes	b	Yes	Yes	c	b	b	Yes	a	a	Yes	No	Yes	No	
890	Dumutor	Yes	Yes	Yes	Yes	Yes	Yes	Yes	Yes	Yes	Yes	Yes	No	Yes	No	
891	Khirpai	Yes	c	Yes	Yes	c	c	c	Yes	Yes	b	Yes	Yes	Yes	Yes	
892	Khapkata	Yes	Yes	Yes	Yes	Yes	Yes	Yes	Yes	Yes	Yes	Yes	No	Yes	No	

Nearest Town		Land Use							
		Area under different types of land use (in hectares rounded up to one decimal place)							
Name	Distance range code i.e. a for < 5 Kms, b for 5-10 Kms and c for 10+ kms .	Forests	Area under Non-agricultural Uses	Barren and Un-cultivable land	Permanent Pastures and Other Grazing Lands	Land Under Miscellaneous Tree Crops etc.	Culturable Waste Land	Name of Village	Serial Number
102	103	104	105	106	107	108	109	2	1
BANKURA	c	0	23.7	0	0	0	0	Nayada	851
BANKURA	c	0	44.8	0	0	0	0	Upargeryakula	852
BANKURA	c	0	40.8	0	0	0	0	Shalkap	853
BANKURA	c	0	75	0	0	0	0	Ramchandrapur	854
BANKURA	c	0	44.3	0	0	0	0	Kurpa	855
BANKURA	c	0	18	0	0	0	0	Gunnath	856
BANKURA	c	0	41	0	0	0	0	Madunia	857
BANKURA	c	0	30.2	0	0	0	0	Tentulia	858
BANKURA	b	0	55.1	0	0	0	0	Brajarajpur	859
		0	4	0	0	0	0	Matranga	860
		0	36.5	0	0	0	0	Tentulchita	861
BANKURA	c	0	23.4	0	0	0	0	Kalpathar	862
BANKURA	b	0	52.2	0	0	0	0	Kaliapathar	863
BANKURA	b	0	20.3	0	0	0	0	Gangpur	864
BANKURA	b	0	27.7	0	0	0	0	Marlu	865
		0	17.9	0	0	0	0	Shialgeria	866
BANKURA	b	0	16.1	0	0	0	0	Sirishganjal	867
		0	36.5	0	0	0	0	Gosainhir	868
BANKURA	b	68.8	92.8	0	0	0	0	Baurisol	869
BANKURA	b	36	20.2	0	0	0	0	Alijhar	870
BANKURA	b	91.5	2.8	0	0	0	0	Harishchandrapur	871
BANKURA	b	80.9	28	0	0	0	0	Bhatra	872
BANKURA	b	20.6	0.8	0	0	0	0	Tarkajor	873
BANKURA	b	0	42.4	0	0	0	0	Maukuri	874
BANKURA	b	0	26.4	0	0	0	0	Benageria	875
BANKURA	b	0	54.4	0	0	0	0	Atbhaichandi	876
BANKURA	b	26.3	47.9	0	0	0	0	Chaurabad	877
BANKURA	b	123.4	11.2	0	0	0	0	Geriakola	878
BANKURA	b	93.1	11.7	0	0	0	0	Shibarampur	879
BANKURA	b	31.6	5.5	0	0	0	0	Salgerya	880
		17	6.3	0	0	0	0	Namasol	881
BANKURA	b	55	12	0	0	0	0	Karkota	882
BANKURA	b	0	11	0	0	0	0	Gharpathar	883
BANKURA	b	0	40.1	0	0	0	0	Rautara	884
		0	6.4	0	0	0	0	Satsagarya	885
BANKURA	b	75.3	10.1	0	0	0	0	Maishdabra	886
BANKURA	b	309.6	37.7	0	0	0	0	Gaurbazar	887
BANKURA	b	47.8	32.1	0	0	0	0	Dhuniagar	888
BANKURA	b	36	16.4	0	0	0	0	Jhactor	889
BANKURA	b	15.4	12.8	0	0	0	0	Dumutor	890
BANKURA	b	0	11.1	0	0	0	0	Khirpai	891
BANKURA	b	0	8.6	0	0	0	0	Khapkata	892

Land Use												
Area under different types of land use (in hectares rounded up to one decimal place)								Area irrigated by source (in hectare).				
Serial Number	Name of Village	Fallow lands other than current fallows	Current Fallows	Net Area Sown	Total Irrigated Land Area	Total Un-irrigated Land Area	Canals (C)	Wells/Tube-wells(W/TW)	Tanks/Lakes(T/L)	Water Falls(WF)	Others(O)	
1	2	110	111	112	113	114	115	116	117	118	119	
851	Nayada	0	0	56.6	45.5	11.2	40.5	0	5	0	0	
852	Upargeryakula	0	0	30.4	14.1	16.2	4.1	0	0	0	10	
853	Shalkap	0	0	155.2	96.2	59	88.2	0	0	0	8	
854	Ramchandrapur	0	0	129.5	28	101.5	18	0	0	0	10	
855	Kurpa	0	0	123.1	50.1	72.9	30.1	0	6	0	14	
856	Gunnath	0	0	183.7	129.9	53.8	40	0	10	0	79.9	
857	Madunia	0	0	119.2	39.6	79.5	8	0	16	0	15.6	
858	Tentulia	0	0	113.9	38	75.9	2	0	12	0	24	
859	Brajarajpur	0	0	152	36.7	115.2	15	0	11.2	0	10.5	
860	Matranga	0	0	70	0	70	0	0	0	0	0	
861	Tentulchita	0	0	89	19.4	69.6	0	0	9	0	10.4	
862	Kalpathar	0	0	42.5	14.6	28	0	0	4.8	0	9.8	
863	Kaliapathar	0	0	101.2	18.1	83.1	0	0	4.8	0	13.3	
864	Gangpur	0	0	40.1	18.1	22	18.1	0	0	0	0	
865	Marlu	0	0	102	28.9	73.1	0	0	28.9	0	0	
866	Shialgeria	0	0	32.8	10.2	22.6	0	0	0	0	10.2	
867	Sirishganjal	0	0	23.8	10.4	13.4	0	0	3.3	0	7.2	
868	Gosainhir	0	0	44.1	13.6	30.5	0	0	3.2	0	10.4	
869	Baurisol	0	0	218.5	62.5	156	0	26	2.5	3.5	30.5	
870	Alijhar	0	0	88.2	21.5	66.7	0	0	21.5	0	0	
871	Harishchandrapur	0	0	30.8	4.6	26.1	2	1.6	1	0	0	
872	Bhatra	0	0	170.9	34.3	136.6	6.1	0	28.2	0	0	
873	Tarkajor	0	0	17	5.3	11.7	4	0	0	0	1.2	
874	Maukuri	0	0	154.2	24.3	129.9	6.1	0	18.2	0	0	
875	Benageria	0	0	53.5	2.6	51	0	0	0	0	2.6	
876	Atbhaichandi	0	0	151.4	50.4	101	0	0	40.4	0	10	
877	Chaurabad	0	0	111.8	25.2	86.6	0	0	20.2	0	5	
878	Geriakola	0	0	51.4	13.5	37.9	3.5	0	0	0	10	
879	Shibarampur	0	0	15.8	3	12.8	0	0	0.4	0	2.6	
880	Salgerya	0	0	34.4	12.1	22.3	0	0	8.5	0	3.6	
881	Namasol	0	0	25.1	2.4	22.7	0	0	2.4	0	0	
882	Karkota	0	0	86.8	38.2	48.6	31.6	0	6.7	0	0	
883	Gharpathar	0	0	45.8	35	10.8	5	0	2	0	28	
884	Rautara	0	0	74.1	37.6	36.4	37.6	0	0	0	0	
885	Satsagarya	0	0	98.8	83.4	15.4	83.4	0	0	0	0	
886	Maishdabra	0	0	59.9	5.9	54	0	0	5.9	0	0	
887	Gaurbazar	0	0	414.8	301.7	113.1	283.7	0	18	0	0	
888	Dhuniagar	0	0	80.2	19	61.2	19	0	0	0	0	
889	Jhactor	0	0	57.1	16.7	40.4	14.6	0	2.1	0	0	
890	Dumutor	0	0	59	12.1	46.9	0	0	0	0	12.1	
891	Khirpai	0	0	72	31.8	40.3	0	0	0	0	31.8	
892	Khapkata	0	0	60.7	3.5	57.2	0	0	0	0	3.5	

Name of three most important commodities manufactured			Name of Village	Serial Number
First	Second	Third		
120	121	122	2	1

Nayada	851
Upargeryakula	852
Shalkap	853
Ramchandrapur	854
Kurpa	855
Gunnath	856
Madunia	857
Tentulia	858
Brajarajpur	859
Matranga	860
Tentulchita	861
Kalpathar	862
Kaliapathar	863
Gangpur	864
Marlu	865
Shialgeria	866
Sirishganjal	867
Gosainhir	868
Baurisol	869
Alijhar	870
Harishchandrapur	871
Bhatra	872
Tarkajor	873
Maukuri	874
Benageria	875
Atbhaichandi	876
Chaurabad	877
Geriakola	878
Shibarampur	879
Salgerya	880
Namasol	881
Karkota	882
Gharpathar	883
Rautara	884
Satsagarya	885
Maishdabra	886
Gaurbazar	887
Dhuniagar	888
Jhactor	889
Dumutor	890
Khirpai	891
Khapkata	892

Census of India 2011
Amenities and Land use

Serial Number	Name of Village	Location code no.	Total area of the village (in hectares rounded up to one decimal place)	Total population (2011 census)	Number of households (2011 census)	Number of educational amenities available in village, the distance range code viz; a for 0-5 kms, b for 5-10 kms, c for 10+ kms of nearest place where facility is available							
						Pre-Primary school (PP)	Primary school (P)	Middle school (M)	Secondary School (S)	Senior Secondary school (SS)	Degree college of arts, science & commerce (ASC)	Engineering college(EC)	Medical college (MC)
1	2	3	4	5	6	7	8	9	10	11	12	13	14
893	Pathrator	326845	129.2	1011	210	1	1	a	a	a	c	c	c
894	Rampur	326846	116.4	1574	370	1	1	b	a	a	c	c	c
895	Arabari	326847	156.1	536	140	1	1	a	a	c	c	c	c
896	Kurkutia	326848	79.2	506	105	1	1	a	a	a	c	c	c
897	Jharia	326849	167.4	662	136	1	1	a	a	a	c	c	c
898	Araldihi	326850	408.4	2273	431	2	2	1	1	1	c	c	c
899	Jugibaid	326851	58.3	652	118	c	a	a	a	a	c	c	c
900	Chhatapur	326852	192.3	899	182	1	1	a	a	a	c	c	c
901	Nischintapur	326853	93	459	90	1	1	a	a	a	c	c	c
902	Binodpur	326854	60	134	24			a	a	a	c	c	c
903	Kurusthalia	326855	147.4	408	86	1	1	a	a	a	c	c	c
904	Gosainijanara	326856	155.8	545	104	1	1	1	1	a	c	c	c
905	Patijanara	326857	87.7	333	72	1	2	1	2	b	c	c	c
906	Kuchaipal	326858	104.4	656	141	1	1	a	a	a	c	c	c
Block T O T A L :			30260.3	156522	31668	254	250	44	33	16	5	1	0

- Village Directory

(As in 2009)

le. (If not available within the < 5 Kms, b for 5-10 Kms and c cility is available is given).						Number of Medical Amenities available. (If not available within the village , the distance range code viz; a for < 5 Kms, b for 5-10 Kms and c for 10+ kms of nearest place where facility is available is given).						Name of Village	Serial Number					
Management institute (MI)	Polytechnic (Pt)	Vocational training school /ITI	Non-formal training centre (NFTC)	Special school for disabled (SSD)	Others (specify)	Community health centre (CHC)	Primary health centre (PHC)	Primary health sub centre (PHS)	Maternity and child welfare centre (MCW)	T.B. clinic (TBC)	Hospital-allopathic (HA)			Hospital-alternative medicine (HO)	Dispensary (D)	Veterinary hospital (VH)	Mobile health clinic (MHC)	Family welfare centre (FWC)
15	16	17	18	19	20	21	22	23	24	25	26	27	28	29	30	31	2	1
c	c	c	c	c	a	c	c	a	c	c	c	c	c	c	c	c	Pathrator	893
c	c	c	c	c		a	c	b	a	c	b	c	a	c		a	Rampur	894
						a	a	a	a	c	c	c	a	c		c	Arabari	895
c	c	c	c	b		c	c	a	c	c	c	c	c	c			Kurkutia	896
c	c	c	c	c		c	c	b	c	c	c	c		c		1	Jharia	897
	c	c	c	c		c	a	1	c	c	c						Araldihi	898
	c					c	b	a	c	c	c		a	c			Jugibaid	899
	c					c	b	a	c	c	c		a	c			Chhatapur	900
c	c	c	c	c		c	b	a	c	c	b		b	c		a	Nischintapur	901
c	c					c	c	b	a	c	c			c		a	Binodpur	902
c	c				a	c	c	b	a	c	c			c		a	Kurusthalia	903
	c		c			c	b	a		c	c		a				Gosainijanara	904
c	c	c	c					b						c			Patijanara	905
	c	c				c	b	a	c	c	c	c	a	c			Kuchaipal	906
0	0	3	8	0	6	3	13	38	15	4	2	2	10	4	1	5	: Block T O T A L	

Serial Number	Name of Village	Number of Non-Government Medical Amenities available.							Availability of drinking water - Yes / No							
		Charitable non Govt. hospital/Nursing home.	Medical practitioner with MBBS Degree	Medical practitioner with other degree	Medical practitioner with no degree	Traditional practitioner and faith healer .	Medicine Shop	Others	Tap water (Treated/Untreated)	Well water (Covered / Uncovered well)	Hand Pump	Tube wells / Bore well	Spring	River / Canal	Tank / Pond / Lake	Others
1	2	32	33	34	35	36	37	38	39	40	41	42	43	44	45	46
893	Pathrator	0	0	0	0	0	0	0	No	Yes	Yes	No	No	Yes	Yes	Yes
894	Rampur	0	0	0	0	0	0	0	No	Yes	Yes	No	No	Yes	Yes	No
895	Arabari	0	0	0	0	0	0	0	No	Yes	Yes	No	No	Yes	Yes	No
896	Kurkutia	0	0	0	0	0	0	0	No	Yes	Yes	No	No	Yes	Yes	Yes
897	Jharia	0	0	0	0	0	0	0	No	Yes	Yes	No	No	Yes	Yes	No
898	Araldihi	0	1	1	0	0	3	0	No	Yes	Yes	No	No	Yes	Yes	No
899	Jugibaid	0	0	0	0	0	0	0	No	Yes	Yes	No	No	No	Yes	No
900	Chhatapur	0	0	0	0	0	0	0	No	Yes	Yes	No	No	No	Yes	No
901	Nischintapur	0	0	0	0	0	0	0	No	Yes	Yes	No	No	Yes	Yes	No
902	Binodpur	0	0	0	0	0	0	0	No	Yes	Yes	No	No	Yes	Yes	No
903	Kurusthalia	0	0	0	0	0	0	0	No	Yes	Yes	No	No	Yes	Yes	No
904	Gosainijanara	0	0	1	0	0	0	0	No	No	Yes	No	No	No	Yes	No
905	Patijanara	0	0	0	0	0	0	0	No	Yes	Yes	No	No	No	Yes	No
906	Kuchaipal	0	0	0	0	0	0	0	No	Yes	Yes	No	No	Yes	Yes	No
Block T O T A L :		2	7	22	20	1	34	0	7	164	182	31	0	62	179	4

Availability of toilet & others Yes / No				Communication and transport facilities (If amenities available code -Yes is given except for Village Pin Code ,If not available within the village , the distance range code viz; a for < 5 Kms, b for 5-10 Kms and c for 10+ kms of nearest place where facility is available is given).									
Community toilet including bath.	Community toilet excluding bath.	Rural sanitary mart or sanitary hardware outlet available near the village.	Community bio- gas or recycle of waste for productive use.	Post office(PO)	Sub post office (SPO)	Post & Telegraph office (P&TO)	Village Pin Code	Telephones (Land lines)	Public call office (PCO)	Mobile phone coverage	Name of Village	Serial Number	
47	48	49	50	51	52	53	54	55	56	57	2	1	
No	No	Yes	No	a	b	c	722121	Yes	c	Yes	Pathrator	893	
No	No	Yes	No	b	Yes	b		Yes	c	Yes	Rampur	894	
No	No	No	No	Yes	a	c	722121	Yes	a	Yes	Arabari	895	
No	No	Yes	No	a	b	b	722121	Yes	b	Yes	Kurkutia	896	
No	No	Yes	No	a	b	b	722121	a	a	Yes	Jharia	897	
No	No	Yes	No	Yes	b	c	722121	Yes	Yes	Yes	Araldihi	898	
No	No	No	No	c	c	c	722173	Yes	b	Yes	Jugibaid	899	
No	No	No	No	c	c	c	722121	Yes	b	Yes	Chhatapur	900	
No	No	No	No	a	c	c	722136	a	a	Yes	Nischintapur	901	
No	No	Yes	No	a	c	c	722121	Yes	a	Yes	Binodpur	902	
No	No	Yes	No	a	c	c	722121	Yes	a	Yes	Kurusthalia	903	
No	No	No	No	Yes	c	c	722121	Yes	a	Yes	Gosainijanara	904	
No	No	No	No	a		c	722121	a	b	c	Patijanara	905	
No	No	No	No	c	c	c	722121	Yes	a	Yes	Kuchaipal	906	
0	0	13	4	22	23	6	189	88	27	167	: Block T O T A L		

Communication and transport facilities (If amenities available code -Yes is given except for Village Pin Code ,If not available within the village , the distance range code viz; a for < 5 Kms, b for 5-10 Kms and c for 10+ kms of nearest place where facility is available is given).													Village connected to highway (If amenities available code viz; a for < 5 Kms, b for 5-10 Kms and c for 10+ kms of nearest place where facility is available is given).			
Serial Number	Name of Village	Internet cafes/ Common service centre (CSC)	Private courier facility	Bus service (Public & Private)	Railway stations	Auto/Modified Autos	Taxis and Vans	Tractors	Cycle-pulled rickshaws(Manual & Machine driven)	Carts driven by animals	Sea /River ferry service	Connected to national highway(NH)	Connected to state highway(SH)	Connected to major district road (MDR)	Connected to others district road	Pucca roads
1	2	58	59	60	61	62	63	64	65	66	67	68	69	70	71	72
893	Pathrator	b	c	a	c	c	a	b	a	Yes	c	c	c	b	Yes	a
894	Rampur	c	c	a	c	c	b	c	b	Yes	c	c	c	c	a	a
895	Arabari	c	c	Yes	c	c	a	a	Yes	Yes	c	c	c		Yes	Yes
896	Kurkutia	c	b	a	c	c	a	b	Yes	Yes	c	c	c	b	a	a
897	Jharia	b	c	a	c	b	a	b	Yes	Yes	c	c	c	b	a	a
898	Araldihi	b	b	Yes	c	c	Yes	b	b	Yes	c	c	c	a	a	a
899	Jugibaid	b	b	Yes	c	c	b	b	Yes	Yes	c	c	c		Yes	Yes
900	Chhatapur	a	b	Yes	c	c	a	Yes	Yes	Yes	c	c	c	Yes	Yes	Yes
901	Nischintapur	a	c	Yes	c	c	a	Yes	a	Yes	c	c	c	Yes	Yes	a
902	Binodpur	b	b	Yes	c	c	a	a	Yes	Yes	c	c	c	Yes	Yes	a
903	Kurusthalia	c	c	Yes	c	c	a	b	Yes	Yes	c	c	c	b	Yes	Yes
904	Gosainijanara	b	b	a	c	c	a	b	a	Yes	c	c	c	c	a	a
905	Patijanara	b	c	Yes	c	b	Yes	Yes	Yes	Yes	c			b	c	a
906	Kuchaipal	c	c	a	c	c	a	Yes	a	Yes	c	c	a	a	a	a
Block T O T A L :		7	9	77	3	7	53	108	121	189	2	0	5	45	78	60

ys,village roads, banks & credit societies :-Yes is given, If not available within the code viz; a for <5 Kms, b for 5-10 Kms place where facility is available is given).													Availability of miscellaneous facilities (If amenities available code -Yes is given, If not available within the village , the distance range code viz; a for < 5 Kms, b for 5-10 Kms and c for 10+ kms of nearest place where facility is available is given).			
73	74	75	76	77	78	79	80	81	82	83	84	85	86	87	Name of Village	Serial Number
Yes	b	c	Yes	a	c	c	Yes	Yes	c	c	c	Yes	Yes	Yes	Pathrator	893
Yes		c	Yes	a	c	c	Yes	Yes	c	b	c	Yes	Yes	Yes	Rampur	894
b				b	c	c	Yes	c	Yes	b	b	Yes	Yes	Yes	Arabari	895
Yes				a	c	c	Yes	a	c	c	c	Yes	Yes	Yes	Kurkutia	896
Yes				a	c	c	Yes	a	c	c	c	Yes	Yes	Yes	Jharia	897
Yes		Yes	Yes	c	Yes	c	Yes	c	c	c	c	c	Yes	Yes	Araldihi	898
Yes			Yes	c	c	c	Yes	a	Yes	b	Yes	Yes	Yes	Yes	Jugibaid	899
Yes			Yes	c	c	c	Yes	a	Yes	c	Yes	Yes	Yes	Yes	Chhatapur	900
Yes	a	Yes	Yes	a	c	c	Yes	Yes	c	c	Yes	Yes	Yes	Yes	Nischintapur	901
Yes	c			a	c	c	Yes	a	c	c	c	Yes	Yes	Yes	Binodpur	902
Yes	b			a	c	c	Yes	a	c	c	c	Yes	Yes	Yes	Kurusthalia	903
b				c	c	c	Yes	Yes	c	c	a	Yes	Yes	Yes	Gosainjanara	904
Yes				b	c	c	Yes	Yes	c	c	Yes	Yes	Yes	Yes	Patijanara	905
Yes			Yes	c	c	c	Yes	Yes	c	Yes	Yes	Yes	Yes	Yes	Kuchaipal	906
150	21	11	117	6	1	4	189	119	26	28	78	154	179	193	: Block T O T A L	

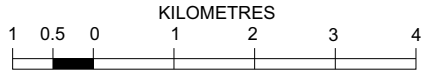
Availability of miscellaneous facilities (If amenities available code -Yes is given, If not available within the village , the distance range code viz; a for < 5 Kms, b for 5-10 Kms and c for 10+ kms of nearest place where facility is available is given).													Availability of electricity (Yes/No)			
Serial Number	Name of Village	ASHA (Accredited Social Health Activist)	Community centre with/without TV	Sports Field,	Sports Club / Recreation Centre	Cinema / Video Hall	Public Library	Public Reading Room	Newspaper Supply	Assembly Polling station	Birth & Death Registration Office	Power Supply for Domestic Use (ED)	Power Supply for Agricultural Use (EAG)	Power Supply for Commercial Use (EC)	Power Supply for All Uses (EA)	
1	2	88	89	90	91	92	93	94	95	96	97	98	99	100	101	
893	Pathrator	Yes	Yes	Yes	Yes	c	a	Yes	Yes	Yes	Yes	Yes	Yes	Yes	Yes	
894	Rampur	Yes	Yes	a	c	c	a	c	Yes	a	b	Yes	No	No	No	
895	Arabari	Yes	c	Yes	Yes	c	b	b	Yes	a	b	Yes	No	Yes	No	
896	Kurkutia	Yes	Yes	Yes	Yes	c	a	Yes	Yes	a	a	Yes	No	No	No	
897	Jharia	Yes	Yes	Yes	Yes	c	a	Yes	Yes	Yes	a	Yes	No	No	No	
898	Araldihi	Yes	Yes	Yes	Yes	b	a	Yes	Yes	Yes	a	Yes	No	Yes	No	
899	Jugibaid	Yes	Yes	Yes	Yes	Yes	Yes	Yes	Yes	Yes	Yes	Yes	No	Yes	No	
900	Chhatapur	Yes	Yes	Yes	Yes	Yes	Yes	Yes	Yes	Yes	Yes	Yes	No	Yes	No	
901	Nischintapur	Yes	Yes	Yes	Yes	Yes	Yes	Yes	Yes	Yes	b	Yes	No	No	No	
902	Binodpur	Yes	Yes	Yes	Yes	c	a	a	Yes	a	a	Yes	No	No	No	
903	Kurusthalia	Yes	Yes	Yes	Yes	c	a	a	Yes	a	a	Yes	No	No	No	
904	Gosainijanara	a	Yes	Yes	Yes	b	b	Yes	Yes	a	a	Yes	No	No	No	
905	Patijanara	Yes	Yes	b	Yes	c	c	Yes	Yes	Yes	Yes	Yes	No	No	No	
906	Kuchaipal	Yes	Yes	Yes	Yes	Yes	Yes	Yes	Yes	Yes	Yes	Yes	No	No	No	
Block T O T A L :		162	123	142	127	59	57	85	126	119	49	198	41	76	35	

Nearest Town		Land Use							
		Area under different types of land use (in hectares rounded up to one decimal place)							
Name	Distance range code i.e. a for < 5 Kms, b for 5-10 Kms and c for 10+ kms .	Forests	Area under Non-agricultural Uses	Barren and Un-cultivable land	Permanent Pastures and Other Grazing Lands	Land Under Miscellaneous Tree Crops etc.	Culturable Waste Land	Name of Village	Serial Number
102	103	104	105	106	107	108	109	2	1
BANKURA	c	0	13.9	0	0	0	0	0 Pathrator	893
BANKURA	b	0	21.3	0	0	0	0	0 Rampur	894
BANKURA	b	0	28.2	0	0	0	0	0 Arabari	895
BANKURA	c	0	6.8	0	0	0	0	0 Kurkutia	896
BANKURA	c	0	22.5	0	0	0	0	0 Jharia	897
BANKURA	c	0	129.4	0	0	0	0	0 Araldihi	898
BANKURA	c	0	6.1	0	0	0	0	0 Jugibaid	899
BANKURA	c	0	10.2	0	0	0	0	0 Chhatapur	900
BANKURA	c	0	34.8	0	0	0	0	0 Nischintapur	901
BANKURA	c	29.8	15.5	0	0	0	0	0 Binodpur	902
BANKURA	c	28.3	17.1	0	0	0	0	0 Kurusthalia	903
BANKURA	c	77.3	17.4	0	0	0	0	0 Gosainijanara	904
BANKURA	c	0	8.8	0	0	0	0	0 Patijanara	905
BANKURA	c	38.4	17.4	0	0	0	0	0 Kuchaipal	906
0	0	4199.8	7408.1	0	0	0	0	0 : Block T O T A L	

Land Use												
Area under different types of land use (in hectares rounded up to one decimal place)							Area irrigated by source (in hectare).					
Serial Number	Name of Village	Fallow lands other than current fallows	Current Fallows	Net Area Sown	Total Irrigated Land Area	Total Un-irrigated Land Area	Canals (C)	Wells/Tube-wells(W/TW)	Tanks/Lakes(T/L)	Water Falls(WF)	Others(O)	
1	2	110	111	112	113	114	115	116	117	118	119	
893	Pathrator	0	0	115.3	15.1	100.3	8	0	7.1	0	0	
894	Rampur	0	0	95.1	43.3	51.8	41.3	0	0	0	2	
895	Arabari	0	0	127.9	113.5	14.4	110.5	0	3	0	0	
896	Kurkutia	0	0	72.4	69	3.4	60.7	0	8.3	0	0	
897	Jharia	0	0	144.9	91.6	53.3	60.6	0	31	0	0	
898	Araldihi	0	0	279	156.7	122.3	116.7	0	40	0	0	
899	Jugibaid	0	0	52.2	16.2	36	16.2	0	0	0	0	
900	Chhatapur	0	0	182.1	169.5	12.6	167.5	0	2	0	0	
901	Nischintapur	0	0	58.3	24.3	34	24.3	0	0	0	0	
902	Binodpur	0	0	14.7	9.7	5	9.7	0	0	0	0	
903	Kurusthalia	0	0	102	26.4	75.6	20.6	0	2	0	3.7	
904	Gosainijanara	0	0	61.1	25.6	35.5	20.6	0	5	0	0	
905	Patijanara	0	0	78.9	72.8	6	72.8	0	0	0	0	
906	Kuchaipal	0	0	48.6	44.1	4.4	44.1	0	0	0	0	
Block T O T A L :		0	0	18652	5450.2	13202	1902.6	166.2	1466.4	7.9		

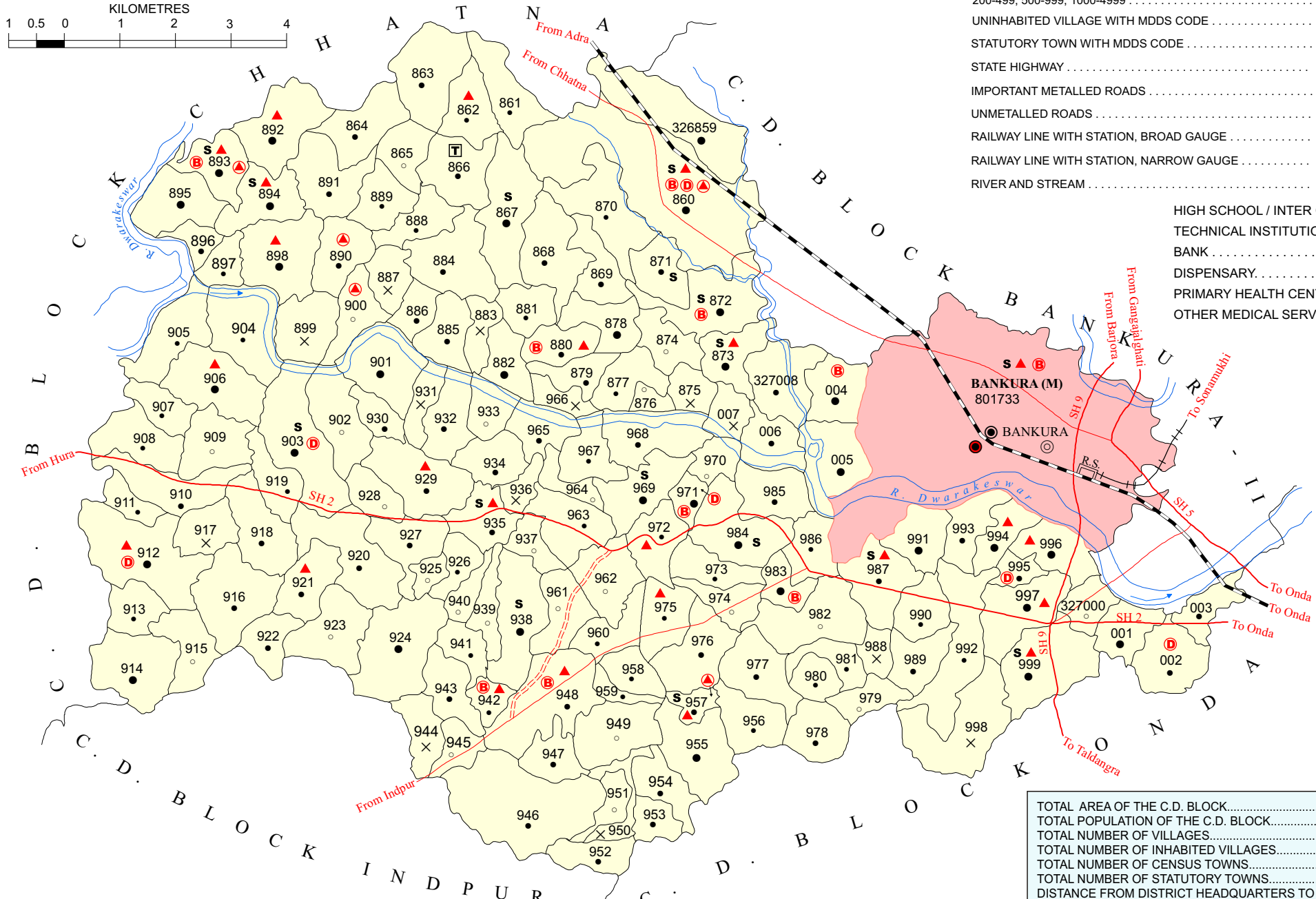
Name of three most important commodities manufactured			Name of Village	Serial Number
First	Second	Third		
120	121	122	2	1
			Pathrator	893
			Rampur	894
			Arabari	895
			Kurkutia	896
			Jharia	897
			Araldihi	898
			Jugibaid	899
			Chhatapur	900
			Nischintapur	901
			Binodpur	902
			Kurusthalia	903
			Gosainjanara	904
			Patijanara	905
			Kuchaipal	906
			: Block T O T A L	

INDIA
WEST BENGAL
C. D. BLOCK BANKURA - I
DISTRICT BANKURA



- BOUNDARY, C. D. BLOCK
- " VILLAGE WITH MDDS CODE
- HEADQUARTERS : DISTRICT, POLICE STATION & C. D. BLOCK
- POPULATION SIZE OF VILLAGES : BELOW 200
 200-499, 500-999, 1000-4999
- UNINHABITED VILLAGE WITH MDDS CODE
- STATUTORY TOWN WITH MDDS CODE
- STATE HIGHWAY
- IMPORTANT METALLED ROADS
- UNMETALLED ROADS
- RAILWAY LINE WITH STATION, BROAD GAUGE
- RAILWAY LINE WITH STATION, NARROW GAUGE
- RIVER AND STREAM

- 327008
- 326875
- 801733
- SH 2
- R.S.
- R.S.
- River and Stream
- HIGH SCHOOL / INTER COLLEGE . S
- TECHNICAL INSTITUTIONS T
- BANK B
- DISPENSARY..... D
- PRIMARY HEALTH CENTRE A
- OTHER MEDICAL SERVICES ▲



TOTAL AREA OF THE C. D. BLOCK.....	171.09 Sq. Kms.
TOTAL POPULATION OF THE C. D. BLOCK.....	107685
TOTAL NUMBER OF VILLAGES.....	150
TOTAL NUMBER OF INHABITED VILLAGES.....	137
TOTAL NUMBER OF STATUTORY TOWNS.....	NIL
TOTAL NUMBER OF CENSUS TOWNS.....	1
DISTANCE FROM DISTRICT HEADQUARTERS TO C. D. BLOCK HEADQUARTERS (APPROX.)	7 Kms.

C. D. Block Bankura - I excludes all Statutory towns.

Alphabetical List of Villages

Name of the CD Block : Bankura-I

CD Block Code (2011) : 0208

Sl. No.	Name of the Village	PLCN 2001	MDDS PLCN 2011
1	2	3	4
1	Achuri	02056900	326860
2	Agaya	02069800	326989
3	Ailakundi (P)	02071300	327004
4	Amlatara	02063600	326927
5	Anandapur	02062400	326915
6	Andharthaul	02064700	326938
7	Aralbanshi	02070200	326993
8	Badra	02060400	326895
9	Badulara	02058100	326872
10	Baindhka	02068500	326976
11	Balardihi	02058000	326871
12	Balia	02061500	326906
13	Banchingra	02063100	326922
14	Bankata	02059800	326889
15	Banshi	02070300	326994
16	Barabagan	02061800	326909
17	Baraleedya	02062000	326911
18	Barut	02071500	327006
19	Basulitara	02061400	326905
20	Batdeuli	02064200	326933
21	Beharadihi	02057800	326869
22	Bhagabanpur	02068400	326975
23	Bhalukbasa	02062200	326913
24	Bhalukgezar	02066100	326952
25	Bhatari	02068600	326977
26	Bhikurdihi	02068000	326971
27	Bhola	02060800	326899
28	Bolara	02071700	327008
29	Chak Jagadalla	02070700	326998
30	Chalia Barkra	02065800	326949
31	Chamkara	02063400	326925
32	Chaturdihi	02066900	326960
33	Chelema	02065700	326948
34	Chhatar Dihi	02067700	326968
35	Chhendua	02063300	326924
36	Chikchika	02065400	326945
37	Chinchura	02071100	327002

Alphabetical List of Villages

Name of the CD Block : Bankura-I

CD Block Code (2011) : 0208

Sl. No.	Name of the Village	PLCN 2001	MDDS PLCN 2011
1	2	3	4
38	Chingra	02062100	326912
39	Dabar	02065300	326944
40	Dabra	02071000	327001
41	Dadhimukha	02070100	326992
42	Dakshinbankati	02069200	326983
43	Damodarpur	02069600	326987
44	Damragaria	02059000	326881
45	Darpanagar	02059100	326882
46	Deba	02067400	326965
47	Debipur	02057700	326868
48	Dhagara	02063000	326921
49	Dhaldanga	02070600	326997
50	Dhobagaon	02065600	326947
51	Dhobagram	02057000	326861
52	Dhul Kumari	02057300	326864
53	Dhulidihi	02061000	326901
54	Dinargan	02063700	326928
55	Dubraji	02066500	326956
56	Dulalpur	02068300	326974
57	Dumuria	02066800	326959
58	Dupsara	02059400	326885
59	Ekaira	02063800	326929
60	Faguakanali	02066700	326958
61	Fengabasa	02063500	326926
62	Gangtara	02062900	326920
63	Gauripur	02056800	326859
64	Ghughujan	02058600	326877
65	Gobindapur	02070900	327000
66	Golamitara	02067100	326962
67	Gopalpur	02059900	326890
68	Gosaindihi	02060100	326892
69	Hare Krishnapur	02057200	326863
70	Harumalliker Bankata	02067300	326964
71	Helna	02066600	326957
72	Hetyasol	02062300	326914
73	Jagadalla	02070800	326999
74	Jagatraydihi	02071600	327007

Alphabetical List of Villages

Name of the CD Block : Bankura-I

CD Block Code (2011) : 0208

Sl. No.	Name of the Village	PLCN 2001	MDDS PLCN 2011
1	2	3	4
75	Jalhari	02058700	326878
76	Jamaradihi	02058500	326876
77	Jambani	02065200	326943
78	Jambedia	02061600	326907
79	Jambuni	02070400	326995
80	Jethia	02068200	326973
81	Jharia	02068700	326978
82	Jirabad	02058300	326874
83	Jun Kanali	02063900	326930
84	Kalabati	02064100	326932
85	Kalpathar	02061200	326903
86	Kaludih	02067600	326967
87	Kamlagara	02061100	326902
88	Kankradihi	02068100	326972
89	Kantakuli	02060900	326900
90	Kapistha	02058900	326880
91	Kargahir	02071400	327005
92	Kasiadoba	02057400	326865
93	Kasibedya	02061900	326910
94	Katgaria	02058400	326875
95	Kend Khune	02069700	326988
96	Kendbana	02064000	326931
97	Kenjakura	02060200	326893
98	Keranipur	02067500	326966
99	Khap	02066300	326954
100	Khenkriara	02062600	326917
101	Krishnanagar	02069500	326986
102	Kumidya	02064400	326935
103	Kustara	02062500	326916
104	Makarkendi	02068800	326979
105	Manjura	02069900	326990
106	Manoharpur	02060000	326891
107	Manushmura	02070000	326991
108	Matiakhola	02060500	326896
109	Molbana	02060700	326898
110	Muraddih	02059200	326883
111	Nandigram	02069400	326985

Alphabetical List of Villages

Name of the CD Block : Bankura-I

CD Block Code (2011) : 0208

Sl. No.	Name of the Village	PLCN 2001	MDDS PLCN 2011
1	2	3	4
112	Nangalbera	02063200	326923
113	Nawdi	02057900	326870
114	Nayabadi	02065900	326950
115	Nekragaria	02062700	326918
116	Nidaya	02057500	326866
117	Nutangaon	02067800	326969
118	Pachirdang	02059500	326886
119	Paharia	02067900	326970
120	Papurdihi	02057600	326867
121	Patakala	02070500	326996
122	Patakhuri	02069300	326984
123	Pathakdihi	02059600	326887
124	Patharkata	02062800	326919
125	Pathrabaid	02059700	326888
126	Penchaldihi	02064500	326936
127	Poryasol	02061700	326908
128	Pura Mouli	02065500	326946
129	Purundihi	02064300	326934
130	Radhakantapur	02060300	326894
131	Raj Kumar	02068900	326980
132	Ramjibanpur	02065000	326941
133	Ramnagar	02060600	326897
134	Rangametya	02061300	326904
135	Rasunkur	02071200	327003
136	Sagunsara	02066000	326951
137	Sanaband	02058200	326873
138	Shushunia	02066400	326955
139	Siarbada	02064600	326937
140	Sibrampur	02069000	326981
141	Sunuk Pahari	02065100	326942
142	Supurdihi	02067000	326961
143	Sutijor	02064800	326939
144	Syamdanga	02064900	326940
145	Syampur	02066200	326953
146	Tant Kanali	02057100	326862
147	Taribaterdihi	02067200	326963
148	Uparsol	02069100	326982

Alphabetical List of Villages

Name of the CD Block : Bankura-I

CD Block Code (2011) : 0208

Sl. No.	Name of the Village	PLCN 2001	MDDS PLCN 2011
1	2	3	4
149	Uriama	02059300	326884
150	Uttarbankati	02058800	326879

Census of India 2011
Amenities and Land use

Serial Number	Name of Village	Location code no.	Total area of the village (in hectares rounded up to one decimal place)	Total population (2011 census)	Number of households (2011 census)	Number of educational amenities available in village, the distance range code viz; a for 0-5 kms, b for 5-10 kms, c for 10+ kms of nearest place where facility is available							
						Pre-Primary school (PP)	Primary school (P)	Middle school (M)	Secondary School (S)	Senior Secondary school (SS)	Degree college of arts, science & commerce (ASC)	Engineering college(EC)	Medical college (MC)
1	2	3	4	5	6	7	8	9	10	11	12	13	14

Name of District:-Bankura

Name of CD Block:-Bankura - I

907	Gauripur	326859	264.6	1468	320	2	2	a	a	a	b	c	b
908	Achuri	326860	591.2	3386	714	8	8	3	2		b	b	b
909	Dhobargram	326861	135.8	464	86	1	1		a	a	c	c	c
910	Tant Kanali	326862	125.3	498	103	1	1		b	b	c	c	c
911	Hare Krishnapur	326863	169.3	595	113	1	1		a	a	c	c	c
912	Dhul Kumari	326864	156.4	533	108	3	3	1	a	a	c	c	c
913	Kasiadoba	326865	80.5	111	19	1	1		a	a	c	c	c
914	Nidaya	326866	112.3	575	120	2	2		a	a	b	b	b
915	Papardihi	326867	180.6	1001	209	2	2	1	1	1	b	b	b
916	Debipur	326868	162.2	684	131	2	2	a	a	a	c	b	b
917	Beharadihi	326869	95.7	504	91	a	a	a	a	a	c	c	b
918	Nawdi	326870	197.6	369	69	1	1	a	a	a	b	b	b
919	Balardihi	326871	75.3	821	161	2	2	1	1	a	b	b	b
920	Badulara	326872	204.3	3783	718	3	3	1	1	a	b	b	b
921	Sanaband	326873	99	1238	273	4	3	2	1	1	b	b	b
922	Jirabad	326874	91.4	184	29	a	a	a	a	a	b	b	b
923	Katgaria	326875	71.2	0	0								
924	Jamaradihi	326876	32.5	195	37	1	1	a	a	a	b	b	b
925	Ghughujan	326877	95.2	269	52	b	a	b	b	b	b	b	b
926	Jalhari	326878	93.8	1584	276	1	1	a	a	a	b	b	b
927	Uttarbankati	326879	81.8	803	162	1	1	a	a	a	b	c	b
928	Kapistha	326880	73.6	847	184	1	1	1		a	b	c	b
929	Damragaria	326881	71.5	404	61	1	1		a	a	b	c	b
930	Darpanagar	326882	89.9	1307	267	b	a		1	a	a	c	c
931	Muraddihi	326883	58.5	0	0								
932	Uriama	326884	173.9	502	98	a	a		a	a	b	b	b
933	Dupsara	326885	112	765	146	b	b		a	a	c	c	c
934	Pachirdang	326886	60.3	629	123	1	1	2	a	a	c	c	c
935	Pathakdihi	326887	73.6	0	0								
936	Pathrabaid	326888	88.2	309	51	b	b		a	a	c	c	c
937	Bankata	326889	86.3	428	93	1	1		a	a	c	c	c
938	Gopalpur	326890	108.8	588	118	1	1	a	a	a	c	c	c
939	Manoharpur	326891	132.5	971	198	2	2	a	a	a	c	c	c
940	Gosaindihi	326892	183.4	1302	283	1	1	a	a	b	c	c	c
941	Kenjakura	326893	88.1	3955	838	13	12	4	3	3	c	c	c
942	Radhakantapur	326894	97.4	3678	763	3	2	1	1	a	c	c	c
943	Badra	326895	178.2	2016	386	1	1	a	a	a	c	c	c
944	Matiakhola	326896	48.2	780	166	1	1	a	a	a	c	c	c
945	Ramnagar	326897	56	436	86	2	2	a	a	a	c	c	c
946	Molbana	326898	180.1	2471	539	1	1	2	a	a	c	c	c

- Village Directory

(As in 2009)

le. (If not available within the : < 5 Kms, b for 5-10 Kms and c cility is available is given).															Number of Medical Amenities available. (If not available within the village , the distance range code viz; a for < 5 Kms, b for 5-10 Kms and c for 10+ kms of nearest place where facility is available is given).															Name of Village	Serial Number
Management institute (MI)	Polytechnic (Pt)	Vocational training school /ITI	Non-formal training centre (NFTC)	Special school for disabled (SSD)	Others (specify)	Community health centre (CHC)	Primary health centre (PHC)	Primary health sub centre (PHS)	Maternity and child welfare centre (MCW)	T.B. clinic (TBC)	Hospital-allopathic (HA)	Hospital-alternative medicine (HO)	Dispensary (D)	Veterinary hospital (VH)	Mobile health clinic (MHC)	Family welfare centre (FWC)															
15	16	17	18	19	20	21	22	23	24	25	26	27	28	29	30	31	2	1													

Location CodeNo:-339

Location CodeNo:-0208

b	c	b	c	b		b	a	a	a	b		b	b	a	b	b	Gauripur	907
		b		b		a	1	1	1	b		1	1	1	1	1	1 Achuri	908
c	c	a		c		a	a	b	c	c	c	c	c	c	c	c	Dhobagram	909
c	c	b		c		b	b		1	c	c	c	c	c	c	c	Tant Kanali	910
c	c	a		c											b		Hare Krishnapur	911
c	c	a		c													Dhul Kumari	912
c	c	a		c		a	a	b	c	c	c	c	c	c	c	c	Kasiadoba	913
c	c		1	b		a	a	a	b	b	b	c	b	b			Nidaya	914
		a		b			a	a	a	b	a	a		a		a	Papurdihi	915
						b	b	a	a	b		b		b		a	Debipur	916
		b				a	a	a	a	b	a	a		b		a	Beharadihi	917
						a	a	a	a	b	a	a				a	Nawdi	918
		a		b		a	a	a	a	a	a	a		a		a	Balardihi	919
		b		b		b	b	a	b	a	b	b		a		a	Badulara	920
		b		a		b	b		1	b	a				a		Sanaband	921
		b		a		b	b	a	a	a	a	b	a	a		a	Jirabad	922
																	Katgaria	923
		b		b		b	b	a	a	b	b	b		b		a	Jamaradihi	924
c	c	c	c	c		b	b	b	b	b	b	b	b	b	b	a	Ghughujan	925
		a		b		a	a	a	a	b	a	a		a		a	Jalhari	926
		b		b		a	a	a	a	b	a	a		a		a	Uttarbankati	927
		a		b		b	b		1	c	c	b		b		1	Kapistha	928
						a	a	a				a				a	Damragaria	929
c	c	a	c	c		b	a	c	c	c	c	c	c	b	c	c	Darpanagar	930
																	Muraddihi	931
c	c	a		b		a	a	a	b	b	b	c	b	b	b	b	Uriama	932
c	c	a		c		a	a	a	c	c	c	c	c	c	c	c	Dupsara	933
c	c	a		c		a	a	a	c	c	c	c	c	c	c	c	Pachirdang	934
																	Pathakdihi	935
c	c	a		c		a	a	a	c	c	c	c	c	c	c	c	Pathrabaid	936
c	c	a		c		a	a	a	c	c	c	c	c	c	c	c	Bankata	937
		c	b	c		c		1	a	b	c	a	c	c	a		Gopalpur	938
		c	b	c		c			b	c		c	c			b	Manoharpur	939
		c	b	c		c	a		1	c	c	a	c		a	b	Gosaindihi	940
		c	b	c		c		1	1	c	c	a	a		a	b	Kenjakura	941
		c	b	c		c	a		1	c	c	a	c	a	a	c	Radhakantapur	942
		c	b	c		c	a	a	c	c	a	c	c	a		c	Badra	943
		c	b	c		c	a	a	b	c	a	c	c	a		b	Matiakhola	944
		c	a			c	a	a	c	c	a	c	c	a		c	Ramnagar	945
		c	b	c		c	a		1	c	c	a	c	c	a	c	Molbana	946

Serial Number	Name of Village	Number of Non-Government Medical Amenities available.							Availability of drinking water - Yes / No							
		Charitable non Govt. hospital/Nursing home.	Medical practitioner with MBBS Degree	Medical practitioner with other degree	Medical practitioner with no degree	Traditional practitioner and faith healer .	Medicine Shop	Others	Tap water (Treated/Untreated)	Well water (Covered / Uncovered well)	Hand Pump	Tube wells / Bore well	Spring	River / Canal	Tank / Pond / Lake	Others
1	2	32	33	34	35	36	37	38	39	40	41	42	43	44	45	46

907	Gauripur	0	0	0	1	0	0	0	No	Yes	Yes	Yes	No	No	Yes	No
908	Achuri	0	0	0	1	0	1	0	No	Yes	Yes	Yes	No	No	Yes	No
909	Dhobargram	0	0	0	0	0	0	0	No	Yes	No	Yes	No	No	Yes	No
910	Tant Kanali	0	0	0	0	0	0	0	No	No	No	Yes	No	No	Yes	No
911	Hare Krishnapur	0	0	0	0	0	0	0	No	Yes	No	Yes	No	No	Yes	No
912	Dhul Kumari	0	0	0	0	0	0	0	No	No	No	Yes	No	No	Yes	No
913	Kasiadoba	0	0	0	0	0	0	0	No	No	No	Yes	No	No	Yes	No
914	Nidaya	0	0	2	2	0	0	0	No	Yes	No	Yes	No	No	Yes	No
915	Papardihi	0	0	1	0	0	0	0	No	Yes	Yes	No	No	No	Yes	No
916	Debipur	0	0	0	0	0	0	0	No	Yes	Yes	No	No	No	Yes	No
917	Beharadihi	0	0	0	0	0	0	0	Yes	Yes	Yes	No	No	No	Yes	No
918	Nawdi	0	0	0	0	0	0	0	No	Yes	Yes	No	No	Yes	Yes	No
919	Balardihi	0	0	0	0	0	0	0	Yes	Yes	Yes	No	No	No	Yes	No
920	Badulara	0	1	2	1	0	2	0	Yes	Yes	Yes	No	No	No	Yes	No
921	Sanaband	0	0	0	0	0	0	0	Yes	Yes	Yes	No	No	No	Yes	No
922	Jirabad	0	0	0	0	0	0	0	Yes	Yes	Yes	No	No	No	Yes	No
923	Katgaria															
924	Jamaradihi	0	0	0	0	0	0	0	No	Yes	Yes	No	No	Yes	Yes	No
925	Ghughujan	0	0	0	0	0	0	0	No	Yes	Yes	No	No	Yes	Yes	No
926	Jalhari	0	1	0	1	0	0	0	Yes	Yes	Yes	No	No	No	Yes	No
927	Uttarbankati	0	0	0	0	0	0	0	Yes	Yes	Yes	No	No	No	Yes	No
928	Kapistha	0	0	1	1	0	0	0	No	Yes	Yes	No	No	No	Yes	No
929	Damragaria	0	0	0	0	0	0	0	No	Yes	Yes	No	No	No	Yes	No
930	Darpanagar	0	0	1	1	0	0	0	No	Yes	Yes	No	No	Yes	Yes	No
931	Muraddihi															
932	Uriama	0	0	0	0	0	0	0	No	Yes	No	Yes	No	No	Yes	No
933	Dupsara	0	0	2	3	0	0	0	No	Yes	No	Yes	No	Yes	Yes	No
934	Pachirdang	0	0	2	3	0	0	0	No	Yes	No	Yes	No	Yes	Yes	No
935	Pathakdihi															
936	Pathrabaid	0	0	0	0	0	0	0	No	No	No	Yes	No	No	Yes	No
937	Bankata	0	0	0	0	0	0	0	No	Yes	No	Yes	No	No	Yes	No
938	Gopalpur	0	0	0	0	0	0	0	Yes	No	Yes	No	No	No	Yes	No
939	Manoharpur	0	0	0	0	0	0	0	Yes	No	No	Yes	No	No	Yes	No
940	Gosaindihi	0	0	0	0	0	0	0	Yes	No	No	Yes	No	No	Yes	No
941	Kenjakura	0	0	0	0	0	4	0	Yes	Yes	No	Yes	No	No	Yes	No
942	Radhakantapur	0	0	0	0	0	0	0	Yes	No	No	Yes	No	No	Yes	No
943	Badra	0	0	0	0	0	0	0	Yes	No	Yes	Yes	No	No	Yes	No
944	Matiakhola	0	0	0	0	0	0	0	Yes	No	No	Yes	No	No	Yes	No
945	Ramnagar	0	0	0	0	0	0	0	No	No	Yes	No	No	No	Yes	No
946	Molbana	0	0	0	0	0	0	0	Yes	No	No	Yes	No	No	Yes	No

Availability of toilet & others Yes / No				Communication and transport facilities (If amenities available code -Yes is given except for Village Pin Code ,If not available within the village , the distance range code viz; a for < 5 Kms, b for 5-10 Kms and c for 10+ kms of nearest place where facility is available is given).								
Community toilet including bath.	Community toilet excluding bath.	Rural sanitary mart or sanitary hardware outlet available near the village.	Community bio- gas or recycle of waste for productive use.	Post office(PO)	Sub post office (SPO)	Post & Telegraph office (P&TO)	Village Pin Code	Telephones (Land lines)	Public call office (PCO)	Mobile phone coverage	Name of Village	Serial Number
47	48	49	50	51	52	53	54	55	56	57	2	1

No	No	No	Yes	Yes	a	b	722132	Yes	a	Yes	Gauripur	907
No	No	No	Yes	b	a	b	722102	Yes	Yes	Yes	Achuri	908
No	No	No	No	a	a	c	722181	b	b	b	Dhobargram	909
No	No	No	No	b	b	c	722175	a	b	b	Tant Kanali	910
No	No	No	No	a	a	c	722121	b	b	b	Hare Krishnapur	911
No	No	No	No	a	a	c	722144	a	b	c	Dhul Kumari	912
No	No	No	No	a	a	c	722121	b	b	b	Kasiadoba	913
No	No	No	No	a	a	b	722101	a	a	b	Nidaya	914
No	No	No	Yes	b	Yes	b	722132	Yes	Yes	Yes	Papurdihi	915
No	No	No	Yes	a	b	b	722203	Yes	Yes	Yes	Debipur	916
No	No	No	Yes	c	a	c	722132	a	Yes	Yes	Beharadihi	917
No	No	No	Yes	a	b	b	722181	Yes	Yes	Yes	Nawdi	918
No	No	No	Yes	b	a	b	722121	Yes	Yes	Yes	Balardihi	919
No	No	No	Yes			b	722181	Yes	Yes	Yes	Badulara	920
No	No	Yes	Yes	b	Yes	b	722181	Yes	a	Yes	Sanaband	921
No	No	No	Yes	b	a	b	722151	a	a	Yes	Jirabad	922
											Katgaria	923
No	No	No	No	b	a	b	722181	b	a	Yes	Jamaradihi	924
No	No	No	Yes	c	a	b	722207	b	b	Yes	Ghughujan	925
No	No	No	No	b	Yes	b	722132	a	Yes	Yes	Jalhari	926
No	No	No	Yes		Yes	b	722132	a	b	Yes	Uttarbankati	927
No	No	No	Yes	a		c	722133	a	Yes	b	Kapistha	928
No	No	No	Yes	c	a	c	722132	a	a	Yes	Damragaria	929
No	No	No	Yes	c	a	c	722154	a	a	Yes	Darpanagar	930
											Muraddihi	931
No	No	No	No	a	a	b	722136	a	a	b	Uriama	932
No	No	No	No	a	a	c	722181	b	a	Yes	Dupsara	933
No	No	No	No	a	a	c	722144	a	a	Yes	Pachirdang	934
											Pathakdihi	935
No	No	No	No	a	a	c	722143	a	a	b	Pathrabaid	936
No	No	No	No	a	a	c	722121	a	a	b	Bankata	937
No	No	No	No	a	a	c	722139	Yes	a	Yes	Gopalpur	938
No	No	No	No	Yes	a	c	722139	Yes	Yes	Yes	Manoharpur	939
No	No	No	No	a	a	c	722158	Yes	a	Yes	Gosaindihi	940
No	No	No	No	Yes	Yes	Yes	722139	Yes	Yes	Yes	Kenjakura	941
No	No	No	No	a	a	c	722139	Yes	Yes	Yes	Radhakantapur	942
No	No	No	No	a	a	c	722139	Yes	Yes	Yes	Badra	943
No	No	No	No	a	a	c	722139	Yes	a	Yes	Matiakhola	944
No	No	No	No	a	a	c	722139	Yes	a	Yes	Ramnagar	945
No	No	No	No	a	a	c	722139	Yes	Yes	Yes	Molbana	946

Communication and transport facilities (If amenities available code -Yes is given except for Village Pin Code ,If not available within the village , the distance range code viz; a for < 5 Kms, b for 5-10 Kms and c for 10+ kms of nearest place where facility is available is given).												Village connected to highway (If amenities available code viz; a for < 5 Kms, b for 5-10 Kms and c for 10+ kms of nearest place where facility is available is given).				
Serial Number	Name of Village	Internet cafes/ Common service centre (CSC)	Private courier facility	Bus service (Public & Private)	Railway stations	Auto/Modified Autos	Taxis and Vans	Tractors	Cycle-pulled rickshaws(Manual & Machine driven)	Carts driven by animals	Sea /River ferry service	Connected to national highway(NH)	Connected to state highway(SH)	Connected to major district road (MDR)	Connected to others district road	Pucca roads
1	2	58	59	60	61	62	63	64	65	66	67	68	69	70	71	72

907	Gauripur	a	Yes	Yes	Yes	Yes	Yes	Yes	Yes	Yes	c	c			Yes	Yes
908	Achuri	a	b	Yes	Yes	c	Yes	Yes	Yes	Yes	c	b		Yes	Yes	Yes
909	Dhobargram	c	c	a	c	c	a	a	Yes	c	c	c	c	a	b	a
910	Tant Kanali	c	c	a	c	c	b	b	b	Yes	c	c	c	a	b	a
911	Hare Krishnapur	c	c	Yes	c	c	b	b	Yes	b	b	c	c	a	b	a
912	Dhul Kumari	c	c	Yes	c	c	b	b	b	Yes	c	c	c		b	a
913	Kasiadoba	c	b	a	c	b	b	b	b	Yes	c	c	c	a	b	a
914	Nidaya	b	b	Yes	b	b	a	a	a	Yes	c	b	b		Yes	a
915	Papurdihi	a	b	Yes	b	Yes	Yes	Yes	Yes	Yes	c	c	b	b	Yes	Yes
916	Debipur	a	b	Yes	b	Yes	Yes	Yes	Yes	Yes	c	c	b	b	Yes	Yes
917	Beharadihi	a	b	Yes	b	a	b	a	a	Yes	c	c	a	a	a	a
918	Nawdi	a	b	Yes	a	Yes	Yes	Yes	a	Yes	c	c	a	a	Yes	Yes
919	Balardihi	c	b	Yes	a	Yes	Yes	Yes	Yes	Yes	c	b	a	a	Yes	Yes
920	Badulara	Yes	b	Yes	b	Yes	Yes	Yes	Yes	Yes	c	b	a	a	Yes	Yes
921	Sanaband	a	b	Yes	b	a	a	Yes	Yes	Yes	c	b	a	a	Yes	Yes
922	Jirabad	a	a	a	b	a	a	a	a	Yes	c	b	a	a	a	a
923	Katgaria															
924	Jamaradihi	a	b	a	b	a	b	a	a	Yes	c	a	b	b	a	a
925	Ghughujan	b	b	a	b	b	b	b	b	Yes	c	c	b	b	b	b
926	Jalhari	a	b	Yes	b	b	b	Yes	a	Yes	c	b	a	a	a	a
927	Uttarbankati	a	b	a	b	a	a	Yes	Yes	Yes	c	c	b	b	a	a
928	Kapistha	a	c	Yes	b	b	a	Yes	a	Yes	c	b	b	a	a	a
929	Damragaria	a	c	Yes	b	b	a	Yes	a	Yes	c	c	b	b	a	a
930	Darpanagar	c	c	Yes	b	Yes	Yes	Yes	b	Yes	c	c	b	b	b	b
931	Muraddihi															
932	Uriama	b	b	Yes	b	b	a	a	a	Yes	c	b	b	a	b	a
933	Dupsara	c	c	a	c	c	a	a	a	Yes	c	c	c	a	b	a
934	Pachirdang	c	c	a	c	c	a	a	a	Yes	c	c	c	a	b	a
935	Pathakdihi															
936	Pathrabaid	c	c	Yes	c	c	a	Yes	a	Yes	c	c	c		b	Yes
937	Bankata	c	c	a	c	c	a	a	a	Yes	c	c	c	a	b	a
938	Gopalpur	a	c	Yes	b	a	a	Yes	Yes	Yes	c	c	c	c	c	a
939	Manoharpur	a	c	Yes	b	c	Yes	Yes	Yes	Yes	c	c	c	c	Yes	Yes
940	Gosaindihi	a	c	a	b	a	a	a	Yes	Yes	c	c	c	c	c	a
941	Kenjakura		b	Yes	b	Yes	Yes	Yes	Yes	Yes	c	c	c	c	Yes	Yes
942	Radhakantapur	a	a	a	b	Yes	Yes	Yes	Yes	Yes	b	c	c	a	a	Yes
943	Badra	a	c	Yes	b	Yes	Yes	Yes	Yes	Yes	c	c	c	a	a	Yes
944	Matiakhola	a	c	Yes	b	a	a	Yes	Yes	Yes	b	c	c	a	a	a
945	Ramnagar	a	c	a	b	a	Yes	Yes	Yes	Yes	c	c	c	a	a	a
946	Molbana	b	b	a	b	Yes	Yes	Yes	Yes	Yes	c	c	c	a	a	Yes

ys,village roads, banks & credit societies
 :-Yes is given, If not available within the
 code viz; a for <5 Kms, b for 5-10 Kms
 place where facility is available is given).

Availability of miscellaneous facilities (If amenities available code -Yes is given, If not
 available within the village , the distance range code viz; a for < 5 Kms, b for 5-10 Kms
 and c for 10+ kms of nearest place where facility is available is given).

73	74	75	76	77	78	79	80	81	82	83	84	85	86	87	Name of Village	Serial Number
Kutchcha roads	Water bounded macadam(WBM) roads	Navigable waterway (river/canal)(NW)	Footpaths (FP)	Commercial & Co-operative Banks	ATM	Agricultural Credit Societies	Self-Help Group (SHG)	Public distribution system (PDS) shop	Mandis / Regular market	Weekly Haat	Agricultural marketing society	Integrated Child Development Scheme (Nutritional Centres)	Anganwadi Centre (Nutritional Centres)	Others (Nutritional Centres)		1

Yes	b	b	Yes	a	b	c	Yes	a	c	c	Yes	Yes	Yes	Yes	Gauripur	907
b			Yes	Yes	b	c	Yes	Yes	Yes	c	b	Yes	Yes	Yes	Achuri	908
b			Yes	c	c	c	Yes	Yes	c	Yes	Yes	Yes	Yes	Yes	Dhobagram	909
b	a		Yes	c	c	c	Yes	b	c	c	Yes	Yes	Yes	Yes	Tant Kanali	910
a	a		Yes	c	c	c	Yes	b	c	c	Yes	Yes	Yes	Yes	Hare Krishnapur	911
a	a			c	c	c	Yes	Yes	c	Yes	Yes	Yes	Yes	Yes	Dhul Kumari	912
b	a		Yes	c	c	c	Yes	Yes	c	b	c	Yes	Yes	Yes	Kasiadoba	913
b	a			b	b	b	Yes	a	c	a	b	Yes	Yes	Yes	Nidaya	914
Yes			Yes	a	b	c	Yes	Yes	c	c	c	Yes	Yes	Yes	Papurdihi	915
b				a	b	c	Yes	a	c	c	Yes	Yes	Yes	Yes	Debipur	916
Yes				a	b	c	Yes	a	c	c	Yes	Yes	Yes	Yes	Beharadihi	917
Yes			Yes	a	b	c	Yes	a	c	Yes	Yes	Yes	Yes	Yes	Nawdi	918
Yes			Yes	a	b	Yes	Yes	Yes	c	Yes	Yes	Yes	Yes	Yes	Balardihi	919
Yes	Yes		Yes	Yes	b	Yes	Yes	Yes	Yes	c	Yes	Yes	Yes	Yes	Badulara	920
a			Yes	a	b	c	Yes	a	c	c	b	Yes	Yes	Yes	Sanaband	921
Yes			Yes	a	b	c	Yes	a	c	c	Yes	Yes	Yes	Yes	Jirabad	922
															Katgaria	923
Yes	Yes		Yes	a	b	c	Yes	b	c	c	Yes	a	Yes	Yes	Jamaradihi	924
Yes	b	b	Yes	b	b	c	Yes	b	c	c	b	Yes	Yes	Yes	Ghughujan	925
Yes				a	b	c	Yes	a	Yes	b	Yes	Yes	Yes	Yes	Jalhari	926
Yes			Yes	b	b	c	Yes	a	c	c	Yes	Yes	Yes	Yes	Uttarbankati	927
b				Yes	c	Yes	Yes	Yes	Yes	c	c	Yes	Yes	Yes	Kapistha	928
Yes				b	b	b	Yes	a	c	c	Yes	Yes	Yes	Yes	Damragaria	929
Yes	b		Yes	a	b	c	Yes	a	c	c	c	Yes	Yes	Yes	Darpanagar	930
															Muraddihi	931
Yes	a			b	b	b	Yes	a	c	a	b	Yes	Yes	Yes	Uriama	932
Yes	a			c	c	c	Yes	a	c	a	c	Yes	Yes	Yes	Dupsara	933
Yes	a			c	c	c	Yes	a	c	a	c	Yes	Yes	Yes	Pachirdang	934
															Pathakdihi	935
Yes	a		Yes	c	c	c	Yes	Yes	c	a	c	Yes	Yes	Yes	Pathrabaid	936
b	a		Yes	c	c	c	Yes	b	c	b	c	Yes	Yes	Yes	Bankata	937
Yes	Yes			a	c	c	Yes	a	c	b	a	Yes	Yes	Yes	Gopalpur	938
Yes	Yes	c	Yes	a	c	c	Yes	Yes	c	b	a	Yes	Yes	Yes	Manoharpur	939
Yes	Yes		Yes	a	c	Yes	Yes	Yes	c	c	a	Yes	Yes	Yes	Gosaindihi	940
Yes	Yes	Yes	Yes	Yes	c	Yes	Yes	Yes	Yes	c	Yes	Yes	Yes	Yes	Kenjakura	941
Yes	Yes		Yes	b	c	c	Yes	a	c	Yes	Yes	Yes	Yes	Yes	Radhakantapur	942
Yes	a		Yes	a	c	c	Yes	Yes	c	Yes	Yes	Yes	Yes	Yes	Badra	943
Yes	Yes	a	a	a	c	c	Yes	a	c	c	b	Yes	Yes	Yes	Matiakhola	944
a	Yes	a	a	a	c	c	Yes	a	c	c	a	Yes	Yes	Yes	Ramnagar	945
Yes	Yes	a	Yes	a	c	c	Yes	Yes	c	Yes	Yes	Yes	Yes	Yes	Molbana	946

Availability of miscellaneous facilities (If amenities available code -Yes is given, If not available within the village , the distance range code viz; a for < 5 Kms, b for 5-10 Kms and c for 10+ kms of nearest place where facility is available is given).													Availability of electricity (Yes/No)			
Serial Number	Name of Village	ASHA (Accredited Social Health Activist)	Community centre with/without TV	Sports Field,	Sports Club / Recreation Centre	Cinema / Video Hall	Public Library	Public Reading Room	Newspaper Supply	Assembly Polling station	Birth & Death Registration Office	Power Supply for Domestic Use (ED)	Power Supply for Agricultural Use (EAG)	Power Supply for Commercial Use (EC)	Power Supply for All Uses (EA)	
1	2	88	89	90	91	92	93	94	95	96	97	98	99	100	101	

907	Gauripur	Yes	Yes	Yes	a	b	a	a	Yes	Yes	a	Yes	Yes	Yes	Yes
908	Achuri	Yes	Yes	Yes	Yes	Yes	a	a	Yes	Yes	a	Yes	Yes	Yes	Yes
909	Dhobargram	Yes	Yes	a	Yes	Yes	Yes	Yes	Yes	Yes	Yes	Yes	Yes	Yes	Yes
910	Tant Kanali	Yes	Yes	Yes	c	c	b	b	b	Yes	Yes	Yes	No	No	No
911	Hare Krishnapur	Yes	Yes	Yes	c	c	b	b	b	b	b	Yes	Yes	Yes	Yes
912	Dhul Kumari	Yes	Yes	Yes	c	c	b	Yes	Yes	Yes	Yes	Yes	Yes	Yes	Yes
913	Kasiadoba	Yes	Yes	Yes	c	c	Yes	Yes	Yes	Yes	Yes	Yes	Yes	Yes	Yes
914	Nidaya	Yes	Yes	Yes	b	b	Yes	Yes	Yes	Yes	a	Yes	Yes	Yes	Yes
915	Papardihi	Yes	Yes	Yes	Yes	Yes	b	b	Yes	a	a	Yes	Yes	Yes	Yes
916	Debipur	Yes	Yes	Yes	Yes	b	a	a	a	a	a	Yes	Yes	Yes	Yes
917	Beharadihi	Yes	Yes	Yes	Yes	Yes	a	a	a	a	a	Yes	Yes	Yes	Yes
918	Nawdi	Yes	Yes	Yes	Yes	b	a	a	Yes	Yes	a	Yes	Yes	Yes	Yes
919	Balardihi	Yes	Yes	Yes	Yes	Yes	a	a	Yes	a	a	Yes	Yes	Yes	Yes
920	Badulara	Yes	Yes	Yes	Yes	Yes	a	a	Yes	Yes	Yes	Yes	No	Yes	No
921	Sanaband	Yes	Yes	Yes	Yes	b	Yes	Yes	Yes	Yes	a	Yes	Yes	Yes	Yes
922	Jirabad	a	Yes	Yes	a	b	a	a	Yes	Yes	a	Yes	Yes	Yes	Yes
923	Katgaria														
924	Jamaradihi	a	a	a	Yes	Yes	a	a	a	a	a	Yes	Yes	Yes	Yes
925	Ghughujan	a	b	Yes	Yes	Yes	b	b	a	a	a	Yes	Yes	Yes	Yes
926	Jalhari	Yes	Yes	a	Yes	b	a	a	a	Yes	a	Yes	Yes	Yes	Yes
927	Uttarbankati	Yes	Yes	Yes	b	b	a	a	a	a	a	Yes	No	No	No
928	Kapistha	Yes	Yes	a	Yes	c	b	b	a	Yes	b	Yes	Yes	Yes	Yes
929	Damragaria	Yes	Yes	a	Yes	Yes	b	b	a	a	a	Yes	Yes	Yes	Yes
930	Darpanagar	Yes	a	Yes	a	Yes	b	b	a	Yes	b	Yes	Yes	No	No
931	Muraddihi														
932	Uriama	Yes	Yes	Yes	b	b	b	b	b	Yes	Yes	Yes	No	No	No
933	Dupsara	Yes	Yes	Yes	c	c	a	a	a	Yes	Yes	Yes	Yes	Yes	Yes
934	Pachirdang	Yes	Yes	Yes	c	c	a	a	a	Yes	Yes	Yes	Yes	Yes	Yes
935	Pathakdihi														
936	Pathrabaid	Yes	Yes	Yes	c	c	a	a	a	a	Yes	Yes	Yes	Yes	Yes
937	Bankata	Yes	Yes	Yes	c	c	b	b	b	b	b	Yes	No	No	No
938	Gopalpur	Yes	Yes	Yes	Yes	a	a	a	Yes	Yes	a	Yes	No	No	No
939	Manoharpur	Yes	Yes	Yes	Yes	a	a	a	Yes	Yes	a	Yes	No	Yes	No
940	Gosaindihi	Yes	Yes	Yes	Yes	a	a	a	Yes	Yes	a	Yes	No	Yes	No
941	Kenjakura	Yes	Yes	Yes	Yes	Yes	Yes	Yes	Yes	Yes	Yes	Yes	No	Yes	No
942	Radhakantapur	Yes	Yes	Yes	Yes	Yes	Yes	Yes	Yes	Yes	Yes	Yes	No	Yes	No
943	Badra	Yes	a	a	a	a	a	a	Yes	Yes	a	Yes	No	Yes	No
944	Matiakhola	Yes	a	a	a	a	a	a	Yes	Yes	Yes	Yes	No	Yes	No
945	Ramnagar	Yes	Yes	Yes	Yes	a	a	a	Yes	Yes	a	Yes	No	No	No
946	Molbana	Yes	a	Yes	Yes	a	a	a	Yes	Yes	a	Yes	No	Yes	No

Nearest Town		Land Use							
		Area under different types of land use (in hectares rounded up to one decimal place)							
Name	Distance range code i.e. a for < 5 Kms, b for 5-10 Kms and c for 10+ kms .	Forests	Area under Non-agricultural Uses	Barren and Un-cultivable land	Permanent Pastures and Other Grazing Lands	Land Under Miscellaneous Tree Crops etc.	Culturable Waste Land	Name of Village	Serial Number
102	103	104	105	106	107	108	109	2	1

BANKURA	b	13	40.6	0	0	0	0	Gauripur	907
BANKURA	b	82.2	72.1	0	0	0	0	Achuri	908
BANKURA	c	0	47.8	0	0	0	0	Dhobagram	909
BANKURA	c	0	44.3	0	0	0	0	Tant Kanali	910
BANKURA	c	0	14.7	0	0	0	0	Hare Krishnapur	911
BANKURA	c	0	85.4	0	0	0	0	Dhul Kumari	912
BANKURA	c	0	26.5	0	0	0	0	Kasiadoba	913
BANKURA	c	0	38.3	0	0	0	0	Nidaya	914
BANKURA	c	0	34.1	0	0	0	0	Papurdihi	915
BANKURA	b	0	27.1	0	0	0	0	Debipur	916
BANKURA	b	0	66.9	0	0	0	0	Beharadihi	917
BANKURA	b	0	84.3	0	0	0	0	Nawdi	918
BANKURA	b	0	14.3	0	0	0	0	Balardihi	919
BANKURA	b	0	42.8	0	0	0	0	Badulara	920
BANKURA	b	0	27	0	0	0	0	Sanaband	921
BANKURA	b	0	24.2	0	0	0	0	Jirabad	922
BANKURA	b	0	13.7	0	0	0	0	Katgaria	923
BANKURA	b	0	2.2	0	0	0	0	Jamaradihi	924
BANKURA	b	0	6.2	0	0	0	0	Ghughujan	925
BANKURA	b	0	7.8	0	0	0	0	Jalhari	926
BANKURA	b	0	5.8	0	0	0	0	Uttarbankati	927
BANKURA	c	0	4.6	0	0	0	0	Kapistha	928
BANKURA	c	0	29.5	0	0	0	0	Damragaria	929
BANKURA	c	0	6.9	0	0	0	0	Darpanagar	930
BANKURA	c	0	8.5	0	0	0	0	Muraddihi	931
BANKURA	c	0	57.3	0	0	0	0	Uriama	932
BANKURA	c	0	40	0	0	0	0	Dupsara	933
BANKURA	c	2	5.3	0	0	0	0	Pachirdang	934
BANKURA	c	17	3.6	0	0	0	0	Pathakdihi	935
BANKURA	c	11	24.2	0	0	0	0	Pathrabaid	936
BANKURA	c	0	15.3	0	0	0	0	Bankata	937
BANKURA	c	0	32.3	0	0	0	0	Gopalpur	938
BANKURA	c	0	15.5	0	0	0	0	Manoharpur	939
BANKURA	c	0	85.1	0	0	0	0	Gosaindihi	940
BANKURA	c	0	20.3	0	0	0	0	Kenjakura	941
BANKURA	c	0	11.4	0	0	0	0	Radhakantapur	942
BANKURA	c	0	32.2	0	0	0	0	Badra	943
BANKURA	c	0	12.2	0	0	0	0	Matiakhola	944
BANKURA	c	0	11	0	0	0	0	Ramnagar	945
BANKURA	c	0	36.1	0	0	0	0	Molbana	946

Land Use											
Area under different types of land use (in hectares rounded up to one decimal place)							Area irrigated by source (in hectare).				
Serial Number	Name of Village	Fallow lands other than current fallows	Current Fallows	Net Area Sown	Total Irrigated Land Area	Total Un-irrigated Land Area	Canals (C)	Wells/Tube-wells(W/TW)	Tanks/Lakes(T/L)	Water Falls(WF)	Others(O)
1	2	110	111	112	113	114	115	116	117	118	119

907	Gauripur	0	0	211	73	138	0	17.5	55.5	0	0
908	Achuri	0	0	437	158	279	0	5	125	0	28
909	Dhobargram	0	0	88	3	85	0	0	3	0	0
910	Tant Kanali	0	0	81	5	76	0	0	5	0	0
911	Hare Krishnapur	0	0	154.6	13.6	141	0	1.1	12.4	0	0
912	Dhul Kumari	0	0	71	7	64	0	0	7	0	0
913	Kasiadoba	0	0	54	13	41	0	0	7	0	6
914	Nidaya	0	0	74	15	59	0	3	7	0	5
915	Papardihi	0	0	146.5	15	131.5	0	1	7	0	7
916	Debipur	0	0	135.1	26.7	108.4	0	5	21.7	0	0
917	Beharadihi	0	0	28.7	11	17.7	0	0	11	0	0
918	Nawdi	0	0	113.3	25	88.3	0	1	24	0	0
919	Balardihi	0	0	61	13	48	0	0	9	0	4
920	Badulara	0	0	161.5	35	126.5	0	6	19	0	10
921	Sanaband	0	0	72	29	43	0	1	28	0	0
922	Jirabad	0	0	67.2	22	45.1	0	1	21	0	0
923	Katgaria	0	0	57.5	13.5	44	0	0	13.5	0	0
924	Jamaradihi	0	0	30.4	20.3	10	0	0	20.3	0	0
925	Ghughujan	0	0	89	17	72	0	0	11	0	6
926	Jalhari	0	0	86	32	54	0	1.4	30.6	0	0
927	Uttarbankati	0	0	76	33	43	0	0	33	0	0
928	Kapistha	0	0	69	18	51	0	5	9	0	4
929	Damragaria	0	0	42	6	36	0	3	1	0	2
930	Darpanagar	0	0	83	23	60	0	2	15	0	6
931	Muraddihi	0	0	50	2	48	0	0	2	0	0
932	Uriama	0	0	116.6	13.6	102.9	0	0	12.4	0	1.2
933	Dupsara	0	0	72	10	62	0	0	7	0	3
934	Pachirdang	0	0	53	7	46	0	0	4	0	3
935	Pathakdihi	0	0	53	1	52	0	0	1	0	0
936	Pathrabaid	0	0	53	1	52	0	0	1	0	0
937	Bankata	0	0	71	1	70	0	0	1	0	0
938	Gopalpur	0	0	76.5	15	61.5	0	1	11	0	3
939	Manoharpur	0	0	117	9	108	0	1	8	0	0
940	Gosaindihi	0	0	98.3	11.4	86.9	0	0.2	11.2	0	0
941	Kenjakura	0	0	67.8	10	57.8	0	0	10	0	0
942	Radhakantapur	0	0	86	10	76	0	0	10	0	0
943	Badra	0	0	146	28	118	0	7	21	0	0
944	Matiakhola	0	0	36	5	31	0	0	4	0	1
945	Ramnagar	0	0	45	20	25	0	0	15	0	5
946	Molbana	0	0	144	84	60	0	0	54	0	30

Name of three most important commodities manufactured			Name of Village	Serial Number
First	Second	Third		
120	121	122	2	1

Almirah

Gauripur	907
Achuri	908
Dhobargram	909
Tant Kanali	910
Hare Krishnapur	911
Dhul Kumari	912
Kasiadoba	913
Nidaya	914
Papurdihi	915
Debipur	916
Beharadihi	917
Nawdi	918
Balardihi	919
Badulara	920
Sanaband	921
Jirabad	922
Katgaria	923
Jamaradihi	924
Ghughujan	925
Jalhari	926
Uttarbankati	927
Kapistha	928
Damragaria	929
Darpanagar	930
Muraddihi	931
Uriama	932
Dupsara	933
Pachirdang	934
Pathakdihi	935
Pathrabaid	936
Bankata	937
Gopalpur	938
Manoharpur	939
Gosaindihi	940
Kenjakura	941
Radhakantapur	942
Badra	943
Matiakhola	944
Ramnagar	945
Molbana	946

Census of India 2011
Amenities and Land use

Serial Number	Name of Village	Location code no.	Total area of the village (in hectares rounded up to one decimal place)	Total population (2011 census)	Number of households (2011 census)	Number of educational amenities available in village , the distance range code viz; a for 0-5 kms, b for 5-10 kms, c for 10+ kms of nearest place where facility is available							
						7	8	9	10	11	12	13	14
1	2	3	4	5	6	Pre-Primary school (PP)	Primary school (P)	Middle school (M)	Secondary School (S)	Senior Secondary school (SS)	Degree college of arts - science & commerce (ASC)	Engineering college(EC)	Medical college (MC)
947	Bhola	326899	126.5	0	0								
948	Kantakuli	326900	95.7	184	32	a		a	a	a	c	c	c
949	Dhulidihi	326901	155.1	1334	225	1	1	a	a	a	c	b	c
950	Kamlagara	326902	142.1	116	19	b	a	a	a	a	c	b	c
951	Kalpathar	326903	229.3	1173	225	8	8	2	2	2	c	b	c
952	Rangametya	326904	176.6	270	44	1	1	a	a	a	c	c	c
953	Basulitara	326905	153.5	265	51	b		a	a	a	c	c	c
954	Balia	326906	169.4	1460	300	1	1	a	a	a	c	b	c
955	Jambedia	326907	74.2	303	60	1	1	a	a	a	c	c	c
956	Poryasol	326908	135.5	429	84	1	1	a	a	a	c	c	c
957	Barabagan	326909	122.9	167	35	b	a		1	a	a	c	c
958	Kasibedia	326910	148.1	800	134	1	1	a	a	a	c	b	c
959	Baraleedya	326911	53.7	363	71	b	b	a	a	a	c	b	c
960	Chingra	326912	257.6	1260	244	1	1	1	a	a	c	c	c
961	Bhalukbasa	326913	82.6	287	64	1	1	a	a	a	c	c	c
962	Hetyasol	326914	164.8	1045	239	1	1	a	a	a	c	c	c
963	Anandapur	326915	103.2	42	8	b	a	a	a	a	c	c	c
964	Kustara	326916	183.4	632	115	1	1	a	a	a	c	c	c
965	Khenkriara	326917	87.7	0	0								
966	Nekragaria	326918	146.7	520	105	1	1	a	a	a	c	c	c
967	Patharkata	326919	83.6	324	69	b	a	a	a	a	c	b	c
968	Gangtara	326920	192.5	758	146	1	1	a	a	a	c	b	c
969	Dhagara	326921	101.7	508	90	2	2	a	a	a	c	b	c
970	Banchingra	326922	71.3	540	110	1	1	a	a	a	c	c	c
971	Nangalbera	326923	137.5	196	39	1	1	a	a	a	c	c	c
972	Chhendua	326924	224.8	1064	197	1	1	a	a	a	c	b	c
973	Chamkara	326925	33.2	90	16								
974	Fengabasa	326926	56.9	424	87	1	1	b	a	a	c	b	c
975	Amlatara	326927	115.2	863	193	1	1	b	a	a	c	b	c
976	Dinargan	326928	63.1	158	27	1	1	a	a	a	c	b	c
977	Ekaira	326929	180.3	709	131	1	1	a	a	a	c	b	c
978	Jun Kanali	326930	53.9	576	104	2	2	a	a	a	c	b	c
979	Kendbana	326931	54.6	0	0								
980	Kalabati	326932	110.3	626	122	1	1	a	a	a	c	b	c
981	Batdeuli	326933	71.4	168	29	b		a	a	a	c	c	b
982	Purundihi	326934	91.8	734	144	1	1	1	b	b	c	b	c
983	Kumidya	326935	101.3	622	125	1	1	1	a		1	c	b
984	Penchaladihi	326936	75.2	0	0								
985	Siarbada	326937	57.8	132	28	a	a	a	a	a	c	a	c
986	Andharthaul	326938	159.4	2177	484	8	8	1	1	1		1	c
987	Sutijor	326939	63.9	37	7	a	a	a	a	a	c	c	c
988	Syamdanga	326940	42.5	3	1	a	a	a	b	a	c	b	c

- Village Directory

(As in 2009)

le. (If not available within the : < 5 Kms, b for 5-10 Kms and c cility is available is given).						Number of Medical Amenities available. (If not available within the village , the distance range code viz; a for < 5 Kms, b for 5-10 Kms and c for 10+ kms of nearest place where facility is available is given).						Name of Village	Serial Number					
Management institute (MI)	Polytechnic (Pt)	Vocational training school /ITI	Non-formal training centre (NFTC)	Special school for disabled (SSD)	Others (specify)	Community health centre (CHC)	Primary health centre (PHC)	Primary health sub centre (PHS)	Maternity and child welfare centre (MCW)	T.B. clinic (TBC)	Hospital-allopathic (HA)			Hospital-alternative medicine (HO)	Dispensary (D)	Veterinary hospital (VH)	Mobile health clinic (MHC)	Family welfare centre (FWC)
15	16	17	18	19	20	21	22	23	24	25	26	27	28	29	30	31		
																	Bhola	947
c	c	b	c		c	1	a	b	c	a	c	c	a		b		Kantakuli	948
c	c	c	c	c	c	a	a	c	c	c	c	a	c	c	c	c	Dhulidihi	949
c	c	c	c	c	c	b	a	c	c	c	c	a	c	c	c	c	Kamlagara	950
c	c	c	c	c	c	b	a	c	c	c	c	1	c	c	c	c	Kalpathar	951
c	c	c	c	c	c	b	a	c	c	c	c	c	c	c	c	c	Rangametya	952
c	c	c	c	c	c	b	a	c	c	c	c	a	c	c	c	c	Basulitara	953
c	c	c	c	c	c	b	a	1	c	c	c	c	a	c	c	c	Balia	954
c	c	c	c	c	c	b	a	c	c	c	c	a	c	c	c	c	Jambedia	955
c	c	c	c	c	c	b	a	c	c	c	c	a	c	c	c	c	Poryasol	956
c	c	c	c	c	1	c	b	a	c	c	c	a	c	c	c	c	Barabagan	957
c	c	c	c	c	c	b	a	c	c	c	c	a	c	c	c	c	Kasibedya	958
c	c	c	c	c	c	b	a	c	c	b	c	a	c	c	c	c	Baraleedya	959
c	c	c	c	c	c	b	a	1	c	c	c	c	2	c	c	c	Chingra	960
c	c	c	c	c	c	b	a	c	c	c	c	b	c	c	c	c	Bhalukbasa	961
c	c	c	c	c	c	b	a	c	c	c	c	b	c	c	c	c	Hetyasol	962
c	c	c	c	c	c	b	a	c	c	c	c	c	b	c	c	c	Anandapur	963
c	c	c	c	c	c	b	a	c	c	c	c	a	c	c	c	c	Kustara	964
																	Khenkriara	965
c	c	c	c	c	c	b	a	c	c	c	c	a	c	c	c	c	Nekragaria	966
c	c	c	c	c	c	b	a	c	c	c	c	b	c	c	c	c	Patharkata	967
c	c	c	c	c	c	b	a	c	c	c	c	a	c	c	c	c	Gangtara	968
c	c	c	c	c	c	b	a	1	c	c	c	a	c	c	c	c	Dhagara	969
c	c	c	c	c	c	b	a	c	c	c	c	a	c	c	c	c	Banchingra	970
c	c	c	c	c	c	b	a	c	c	c	c	b	c	c	c	c	Nangalbera	971
c	c	c	c	c	c	c	b	c	c	c	c	b	c	c	c	c	Chhendua	972
																	Chamkara	973
a	c				c	b	a	c	c	b	c	c	b	c	c	c	Fengabasa	974
c	c	c	c	c	c	b	a	c	c	b	c	c	b	c	c	c	Amlatara	975
c	c	c	c	c	c	b	a	c	c	c	c	a	c	c	c	c	Dinargan	976
c	c	c	c	c	c	c	a	1	c	c	c	c	a	c	c	c	Ekaira	977
c	c	c	c	c	c	b	a	c	c	c	c	a	c	c	c	c	Jun Kanali	978
																	Kendbana	979
c	c	c			c	c	a	c	c	c	c	c	b	c	c	c	Kalabati	980
c	c	c	c		c	c	a	c	c	c	c	c	b	c	c	c	Batdeuli	981
					c	c	a	c	c	c	c	c	b	c	c	c	Purundihi	982
c	c	c	c	c	c	c	a	1	c	c	c	c	a	c	c	c	Kumidya	983
																	Penchalldihi	984
					c	b	a	c	c	c	c	c	a	c	c	c	Siarbada	985
					c	c	a	c	c	c	c	c	a	c	c	c	Andharthaul	986
					c	b	a	c	c	b	c	c	a	c	c	c	Sutijor	987
					c	a	a	c	c	a	c	c	a	c	c	c	Syamdanga	988

Serial Number	Name of Village	Number of Non-Government Medical Amenities available.							Availability of drinking water - Yes / No								
		Charitable non Govt. hospital/Nursing home.	Medical practitioner with MBBS Degree	Medical practitioner with other degree	Medical practitioner with no degree	Traditional practitioner and faith healer .	Medicine Shop	Others	Tap water (Treated/Untreated)	Well water (Covered / Uncovered well)	Hand Pump	Tube wells / Bore well	Spring	River / Canal	Tank / Pond / Lake	Others	
1	2	32	33	34	35	36	37	38	39	40	41	42	43	44	45	46	
947	Bhola																
948	Kantakuli	0	0	0	0	0	0	0	0	Yes	No	No	Yes	No	No	Yes	No
949	Dhulidihi	0	0	0	0	0	0	0	0	No	Yes	Yes	No	No	No	Yes	No
950	Kamlagara	0	0	0	0	0	0	0	0	No	No	Yes	No	No	No	Yes	No
951	Kalpathar	0	0	0	1	0	0	0	0	No	Yes	Yes	No	No	No	Yes	No
952	Rangametya	0	0	0	0	0	0	0	0	No	Yes	Yes	No	No	No	Yes	No
953	Basulitara	0	0	0	0	0	0	0	0	No	Yes	Yes	No	No	Yes	Yes	No
954	Balia	0	0	0	0	0	0	0	0	No	Yes	Yes	No	No	No	Yes	No
955	Jambedia	0	0	0	0	0	0	0	0	No	Yes	Yes	No	No	No	Yes	No
956	Poryasol	0	0	0	0	0	0	0	0	No	Yes	Yes	No	No	No	Yes	No
957	Barabagan	0	0	0	0	0	0	0	0	No	No	Yes	No	No	No	No	No
958	Kasibedy	0	0	1	0	0	0	1	0	No	Yes	Yes	No	No	No	Yes	No
959	Baraleedya	0	0	0	0	0	0	0	0	No	No	Yes	No	No	No	Yes	No
960	Chingra	0	0	0	0	0	0	0	0	No	No	Yes	No	No	No	Yes	No
961	Bhalukbasa	0	0	0	0	0	0	0	0	No	Yes	Yes	No	No	No	Yes	No
962	Hetyasol	0	0	0	0	0	0	0	0	No	Yes	Yes	No	No	No	Yes	No
963	Anandapur	0	0	0	0	0	0	0	0	No	No	Yes	No	No	No	Yes	No
964	Kustara	0	0	0	0	0	0	0	0	No	Yes	Yes	No	No	No	Yes	No
965	Khenkriara																
966	Nekragaria	0	0	0	0	0	0	0	0	No	Yes	Yes	No	No	No	Yes	No
967	Patharkata	0	0	0	0	0	0	0	0	No	Yes	Yes	No	No	No	Yes	No
968	Gangtara	0	0	0	0	0	0	0	0	No	Yes	Yes	No	No	No	Yes	No
969	Dhagara	0	0	0	0	0	0	0	0	No	Yes	Yes	No	No	No	Yes	No
970	Banchingra	0	0	0	0	0	0	0	0	No	Yes	Yes	No	No	No	Yes	No
971	Nangalbera	0	0	0	0	0	0	0	0	Yes	Yes	Yes	No	No	No	Yes	No
972	Chhendua	0	0	0	0	0	0	0	0	No	Yes	Yes	No	No	No	Yes	No
973	Chamkara	0	0	0	0	0	0	0	0	No	Yes	No	Yes	No	No	Yes	No
974	Fengabasa	0	0	0	0	0	0	0	0	No	Yes	No	Yes	No	No	Yes	No
975	Amlatara	0	0	0	0	0	0	0	0	No	Yes	No	Yes	No	No	Yes	No
976	Dinargan	0	0	0	0	0	0	0	0	No	Yes	Yes	No	No	No	Yes	No
977	Ekaira	0	0	0	0	0	0	0	0	No	Yes	No	Yes	No	No	Yes	No
978	Jun Kanali	0	0	0	0	0	0	0	0	No	Yes	Yes	No	No	No	Yes	No
979	Kendbana																
980	Kalabati	0	0	0	0	0	0	0	0	No	Yes	No	Yes	No	Yes	Yes	No
981	Batdeuli	0	0	0	0	0	0	0	0	No	Yes	No	Yes	No	Yes	Yes	No
982	Purundihi	0	0	0	0	0	0	0	0	No	Yes	No	Yes	No	Yes	Yes	No
983	Kumidya	0	0	0	0	0	0	0	1	No	Yes	No	Yes	No	No	Yes	No
984	Penchalidhi																
985	Siarbada	0	0	0	0	0	0	0	0	No	Yes	No	Yes	No	No	Yes	No
986	Andharthaul	0	0	0	0	0	0	0	0	No	Yes	No	Yes	No	No	Yes	No
987	Sutijor	0	0	0	0	0	0	0	0	No	Yes	No	Yes	No	No	Yes	No
988	Syamdanga	0	0	0	0	0	0	0	0	No	Yes	No	Yes	No	No	Yes	No

Availability of toilet & others Yes / No				Communication and transport facilities (If amenities available code -Yes is given except for Village Pin Code .If not available within the village , the distance range code viz; a for < 5 Kms, b for 5-10 Kms and c for 10+ kms of nearest place where facility is available is given).								
Community toilet including bath.	Community toilet excluding bath.	Rural sanitary mart or sanitary hardware outlet available near the village.	Community bio- gas or recycle of waste for productive use.	Post office(PO)	Sub post office (SPO)	Post & Telegraph office (P&TO)	Village Pin Code	Telephones (Land lines)	Public call office (PCO)	Mobile phone coverage	Name of Village	Serial Number
47	48	49	50	51	52	53	54	55	56	57	2	1
											Bhola	947
No	No	No	No	a	a	c	722139	Yes	a	Yes	Kantakuli	948
No	No	No	No	c	a	c	722146	Yes	c	c	Dhulidihi	949
No	No	No	No	c	a	c	722146	a	b	c	Kamlagara	950
No	No	No	No	c	Yes	c	722146	Yes	a	c	Kalpathar	951
No	No	No	No	c	a	c	722139	a	a	c	Rangametya	952
No	No	No	No	c	a	c	722146	a	c	c	Basulitara	953
No	No	No	No	c	a	c	722139	Yes	a	c	Balia	954
No	No	No	No	c	Yes	c	722139	a	a	c	Jambedia	955
No	No	No	No	c	a	c	722139	a	a	c	Poryasol	956
No	No	No	No	c	a	c	722139	a	a	c	Barabagan	957
No	No	No	No	c	a	c	722137	Yes	Yes	c	Kasibedya	958
No	No	No	No	c	a	c	722132	b	b	c	Baraleedya	959
No	No	No	No	c	Yes	c	722136	Yes	a	c	Chingra	960
No	No	No	No	c	a	c	722121	a	a	a	Bhalukbasa	961
No	No	No	No	c	a	c	722140	a	a	a	Hetyasol	962
No	No	No	No	c	a	c	722135	a	b	c	Anandapur	963
No	No	No	No	c	a	c	722138	a	a	c	Kustara	964
											Khenkriara	965
No	No	No	No	c	a	c	722146	a	a	c	Nekragaria	966
No	No	No	No	c	a	c	722146	a	a	c	Patharkata	967
No	No	No	No	c	a	c	722146	a	a	c	Gangtara	968
No	No	No	No	c	a	c	722139	a	a	c	Dhagararia	969
No	No	No	No	c	a	c	722152	Yes	b	c	Banchingra	970
No	No	No	No	c	a	c	722101	a	b	c	Nangalbera	971
No	No	No	No	c	b	c	722146	a	a	c	Chhendua	972
No	No	No	No	c	a	c	722134	a	b	Yes	Chamkara	973
No	No	No	No	c	a	c	722146	a	Yes	Yes	Fengabasa	974
No	No	No	No	b	a	c	722146	b	a	Yes	Amlatara	975
No	No	No	No	c	a	c	722181	a	a	c	Dinargan	976
No	No	No	No	b	Yes	c	722101	b	Yes	Yes	Ekaira	977
No	No	No	No	c	a	c	722146	a	a	c	Jun Kanali	978
											Kendbana	979
No	No	No	No	b	b	c	722146	a	b	Yes	Kalabati	980
No	No	No	No	b	a	c	722132	b	a	Yes	Batdeuli	981
No	No	No	No	b	a	c	722146	b	a	Yes	Purundihi	982
No	No	No	No	c	Yes	c	722146	Yes	Yes	Yes	Kumidya	983
											Penchaldihi	984
No	No	No	No	c	a	c	722146	a	a	a	Siarbada	985
No	No	No	No	c	Yes	c	722146	Yes	a	Yes	Andharthaul	986
No	No	No	No	b	a	c	722121	b	a	Yes	Sutijor	987
No	No	No	No	b	a	c	722146	a	a	Yes	Syamdanga	988

Communication and transport facilities (If amenities available code -Yes is given except for Village Pin Code ,If not available within the village , the distance range code viz; a for < 5 Kms, b for 5-10 Kms and c for 10+ kms of nearest place where facility is available is given).														Village connected to highway (If amenities available code village , the distance range c and c for 10+ kms of nearest			
Serial Number	Name of Village	Internet cafes/ Common service centre (CSC)	Private courier facility	Bus service (Public & Private)	Railway stations	Auto/Modified Autos	Taxis and Vans	Tractors	Cycle-pulled rickshaws(Manual & Machine driven)	Carts driven by animals	Sea /River ferry service	Connected to national highway(NH)	Connected to state highway(SH)	Connected to major district road (MDR)	Connected to others district road	Pucca roads	
1	2	58	59	60	61	62	63	64	65	66	67	68	69	70	71	72	
947	Bhola																
948	Kantakuli	a	c	Yes	b	a	a	Yes	Yes	Yes	c	c	c	c	c	a	
949	Dhulidihi	a	c	a	c	c	a	Yes	a	Yes	c	a	b	b	a	a	
950	Kamlagara	b	c	a	c	a	a	a	a	Yes	c	a	b	c	a	a	
951	Kalpathar	c	c	a	c	a	Yes	a	Yes	Yes	c		Yes		a	a	
952	Rangametya	a	c	a	c	a	a	a	a	Yes	c	a	b	b	a	a	
953	Basulitara	a	c	a	c	c	a	a	a	Yes	c	a	b	b	a	a	
954	Balia	a	c	a	c	c	Yes	Yes	a	Yes	c	a	a	a	a	a	
955	Jambedia	a	c	a	c	a	a	a	a	Yes	c	a	b	b	a	a	
956	Poryasol	a	c	a	c	c	a	a	a	Yes	c	a	Yes	b	a	a	
957	Barabagan	a	c	a	c	c	a	a	a	Yes	c	a	a	a	a	a	
958	Kasibedy	c	c	Yes	c	c	a	a	Yes	Yes	c		Yes	b	Yes	a	
959	Baraleedya	b	c	b	c	c	a	b	a	Yes	c	b	b	c	a	a	
960	Chingra	a	c	a	c	c	a	a	a	Yes	c	a	b	c	Yes	a	
961	Bhalukbasa	a	c	a	c	a	a	a	a	Yes	c	a	b	c	a	a	
962	Hetyasol	a	c	a	c	a	a	a	a	Yes	c	a	b	c	a	a	
963	Anandapur	b	c	a	c	a	b	a	a	Yes	c	a	b	c		a	
964	Kustara	a	c	a	c	a	a	a	a	Yes	c	a	b	c	Yes	a	
965	Khenkriara																
966	Nekragaria	a	c	a	c	a	a	a	a	Yes	c	a	Yes	c	a	a	
967	Patharkata	a	c	a	c	a	a	a	a	Yes	c		Yes	c	a	a	
968	Gangtara	a	c	a	c	a	a	a	a	Yes	c	a	Yes	b	a	a	
969	Dhagara	a	c	a	c	a	a	a	a	Yes	c	a	b	b	Yes	a	
970	Banchingra	b	c	a	c	b	b	a	a	Yes	c	a	b	b	a	a	
971	Nangalbera	b	c	a	c	a	a	a	a	Yes	c	a	a	a	Yes	a	
972	Chhendua	b	c	a	c	a	a	a	a	Yes	c	b	a	a	Yes	Yes	
973	Chamkara	b	b	a	c	c	a	a	a	c	c					a	
974	Fengabasa	c	c	Yes	c	c	b	Yes	Yes	Yes	c	c	a	a	a	a	
975	Amlatara	c	c	Yes	c	c	b	Yes	Yes	Yes	c	c	Yes		a	a	
976	Dinargan	a	c	Yes	c	a	a	a	a	Yes	c		Yes	b	a	a	
977	Ekaira	c	c	Yes	c	c	a	Yes	b	Yes	c			a	a	a	
978	Jun Kanali	a	c	a	c	a	a	a	a	Yes	c	a	b	b	a	a	
979	Kendbana																
980	Kalabati	c	c	a	c	c	b	Yes	a	Yes	c	c	a	c	a	a	
981	Batdeuli	c	c	a	c	c	b	Yes	Yes	Yes	c	c	a	a	a	a	
982	Purundihi	c	c	a	c	c	b	Yes	Yes	Yes	c	c	a	a	a	a	
983	Kumidya	c	c	Yes	c	c	a	Yes	a	Yes	c		Yes	c	c	a	
984	Penchaladihi																
985	Siarbada	c	c	a	c	c	a	a	Yes	Yes	c	b	Yes	a		a	
986	Andharthaul	b	c	a	c	b	Yes	a	Yes	Yes	c	b	a	a	Yes	a	
987	Sutijor	c	c	Yes	c	c	a	Yes	Yes	Yes	c	c	a	a	Yes	a	
988	Syamdanga	c	c	a	c	c	a	Yes	Yes	Yes	c	b	a	a		b	

ys,village roads, banks & credit societies :-Yes is given, If not available within the code viz; a for <5 Kms, b for 5-10 Kms place where facility is available is given).														Availability of miscellaneous facilities (If amenities available code -Yes is given, If not available within the village , the distance range code viz; a for < 5 Kms, b for 5-10 Kms and c for 10+ kms of nearest place where facility is available is given).		
Kutchcha roads	Water bounded macadam(WBM) roads	Navigable waterway (river/canal)(NW)	Footpaths (FP)	Commercial & Co-operative Banks	ATM	Agricultural Credit Societies	Self-Help Group (SHG)	Public distribution system (PDS) shop	Mandis / Regular market	Weekly Haat	Agricultural marketing society	Integrated Child Development Scheme (Nutritional Centres)	Anganwadi Centre (Nutritional Centres)	Others (Nutritional Centres)	Name of Village	Serial Number
73	74	75	76	77	78	79	80	81	82	83	84	85	86	87	2	1
Yes	Yes					b	Yes	a	c	b	a	Yes	Yes	Yes	Bhola	947
Yes	a	b	Yes	b	c	b	Yes	Yes	c	b	b	b	Yes	Yes	Kantakuli	948
Yes	a		Yes	b	c	b	Yes	a	c	b	b	b	Yes	Yes	Dhulidihi	949
Yes	a		Yes	b	c	c	Yes	Yes	c	b	c	b	Yes	Yes	Kamlagara	950
Yes	a		Yes	b	c	b	Yes	a	c	b	b	Yes	Yes	Yes	Kalpathar	951
Yes	a		Yes	b	c	b	Yes	a	c	b	b	Yes	Yes	Yes	Rangametya	952
Yes	a		Yes	b	c	b	Yes	a	c	b	b	b	Yes	Yes	Basulitara	953
Yes	a		Yes	b	c	b	Yes	Yes	c	b	c	b	Yes	Yes	Balia	954
Yes	a		Yes	b	c	b	Yes	a	c	b	b	b	a	Yes	Jambedia	955
Yes	a		Yes	b	c	c	Yes	a	c	b	c	b	Yes	Yes	Poryasol	956
Yes	a		Yes	b	c	c	a	a	c	b	c	b	a	Yes	Barabagan	957
Yes	a		Yes	c	c	b	Yes	Yes	Yes	b	b	b	Yes	Yes	Kasibedy	958
Yes	a		b	c	b	Yes	a	c	b	b	b	b	Yes	Yes	Baraleedya	959
Yes	a		Yes	b	c	b	Yes	Yes	c	b	b	b	Yes	Yes	Chingra	960
Yes	a	a	Yes	b	c	b	Yes	a	c	b	c	c	a	Yes	Bhalukbasa	961
Yes	a		Yes	b	c	b	Yes	a	c	b	c	c	Yes	Yes	Hetyasol	962
Yes	a	a	Yes	b	c	b	a	a	c	b	c	c	a	Yes	Anandapur	963
Yes	a		Yes	b	c	b	Yes	a	c	b	b	b	Yes	Yes	Kustara	964
															Khenkriara	965
Yes	a		Yes	b	c	b	Yes	a	c	b	b	b	Yes	Yes	Nekragaria	966
Yes	a		Yes	b	c	b	Yes	a	c	b	b	b	Yes	Yes	Patharkata	967
Yes	a		Yes	b	c	b	Yes	a	c	b	b	b	Yes	Yes	Gangtara	968
Yes	a		Yes	b	a	b	Yes	a	c	b	b	b	Yes	Yes	Dhagara	969
Yes	a		Yes	c	c	b	Yes	a	c	b	b	c	Yes	Yes	Banchingra	970
Yes	b		Yes	b	c	b	Yes	Yes	c	b	b	b	Yes	Yes	Nangalbera	971
a	a		Yes	a	c	c	Yes	Yes	c	a	a	b	Yes	Yes	Chhendua	972
b							c	Yes	Yes	c	Yes	Yes	Yes	Yes	Chamkara	973
Yes	a		Yes	b	c	Yes	Yes	Yes	c	b	c	Yes	Yes	Yes	Fengabasa	974
Yes	c		Yes	b	c	c	Yes	a	Yes	b	c	b	Yes	Yes	Amlatara	975
Yes	a		Yes	b	c	b	Yes	a	c	b	a	b	a	Yes	Dinargan	976
Yes	c	c	Yes	a	c	Yes	Yes	Yes	Yes	a	c	b	Yes	c	Ekaira	977
Yes	a		Yes	b	c	c	Yes	a	c	b	a	b	Yes	Yes	Jun Kanali	978
															Kendbana	979
Yes	c		Yes	b	c	Yes	Yes	Yes	c	b	c	b	Yes	Yes	Kalabati	980
Yes			Yes	b	c	c	Yes	a	c	b	c	b	Yes	Yes	Batdeuli	981
Yes	c	c	Yes	b	c	c	Yes	Yes	c	b	c	b	Yes	c	Purundihi	982
Yes	c	c	Yes	a	c	Yes	Yes	Yes	Yes	a	c	b	Yes	c	Kumidya	983
															Penchaladihi	984
Yes	c	c	Yes	a	c	c	Yes	a	c	a	c	a	Yes	Yes	Siarbada	985
Yes			Yes	a	c	c	Yes	Yes	c	a	c	b	Yes	Yes	Andharthaul	986
Yes	c	c	Yes	a	c	c	Yes	a	c	a	c	b	a	Yes	Sutijor	987
Yes	c	c	Yes	a	c	c	Yes	a	c	a	c	b	a	Yes	Syamdanga	988

Availability of miscellaneous facilities (If amenities available code -Yes is given, If not available within the village , the distance range code viz; a for < 5 Kms, b for 5-10 Kms and c for 10+ kms of nearest place where facility is available is given).													Availability of electricity (Yes/No)			
Serial Number	Name of Village	ASHA (Accredited Social Health Activist)	Community centre with/without TV	Sports Field,	Sports Club / Recreation Centre	Cinema / Video Hall	Public Library	Public Reading Room	Newspaper Supply	Assembly Polling station	Birth & Death Registration Office	Power Supply for Domestic Use (ED)	Power Supply for Agricultural Use (EAG)	Power Supply for Commercial Use (EC)	Power Supply for All Uses (EA)	
1	2	88	89	90	91	92	93	94	95	96	97	98	99	100	101	
947	Bhola															
948	Kantakuli	Yes	Yes	Yes	Yes	a	a	a	Yes	Yes	a	Yes	No	No	No	
949	Dhulidihi	Yes	c	a	a	c	b	c	b	Yes	a	Yes	No	Yes	No	
950	Kamlagara	a	c	a	b	c	b	c	b	a	a	Yes	No	No	No	
951	Kalpathar	Yes	c	Yes	Yes	c	a	c	b	Yes	Yes	Yes	No	Yes	No	
952	Rangametya	a	c	a	a	c	a	c	b	a	a	Yes	No	Yes	No	
953	Basulitara	a	c	a	a	c	a	c	b	a	a	Yes	No	Yes	No	
954	Balia	a	c	a	a	c	a	c	b	Yes	a	Yes	No	Yes	No	
955	Jambedia	a	c	b	b	c	a	c	b	b	a	Yes	No	No	No	
956	Poryasol	a	c	c	a	c	a	c	c	a	a	Yes	No	No	No	
957	Barabagan	a	c	c	a	c	a	c	c	a	a	Yes	No	No	No	
958	Kasibedy	Yes	c	c	a	c	Yes	c	b	Yes	a	Yes	No	Yes	No	
959	Baraleedya	b	Yes	a	a	c	b	c	b	a	a	Yes	No	No	No	
960	Chingra	Yes	c	b	b	c	a	c	b	Yes	b	Yes	No	No	No	
961	Bhalukbasa	Yes	c	b	b	c	a	c	b	b	b	Yes	No	No	No	
962	Hetyasol	Yes	c	b	b	c	a	c	b	Yes	b	Yes	No	No	No	
963	Anandapur	a	c	a	a	c	b	c	b	a	a	Yes	No	No	No	
964	Kustara	Yes	c	a	a	c	a	c	b	Yes	a	Yes	No	No	No	
965	Khenkriara															
966	Nekragaria	Yes	c	a	a	c	a	c	b	Yes	a	Yes	No	No	No	
967	Patharkata	a	c	a	a	c	a	c	b	a	a	Yes	No	No	No	
968	Gangtara	Yes	c	a	a	c	a	c	b	Yes	a	Yes	No	No	No	
969	Dhagara	a	c	a	a	c	a	c	b	a	a	Yes	No	No	No	
970	Banchingra	Yes	c	b	b	c	b	c	b	a	b	Yes	No	No	No	
971	Nangalbera	Yes	c	a	a	c	b	c	b	a	b	Yes	No	No	No	
972	Chhendua	Yes	c	a	a	c	b	c	a	Yes	b	Yes	No	No	No	
973	Chamkara	Yes	Yes	Yes	Yes	Yes	Yes	Yes	Yes	Yes	Yes	Yes	No	No	No	
974	Fengabasa	c	Yes	Yes	c	c	c	c	a	Yes	b	Yes	No	No	No	
975	Amlatara	a	c	Yes	c	c	Yes	c	Yes	a	b	Yes	No	Yes	No	
976	Dinargan	a	c	a	a	c	a	c	b	a	a	Yes	No	No	No	
977	Ekaira	a	b	Yes	c	c	Yes	Yes	Yes	a	a	Yes	No	Yes	No	
978	Jun Kanali	Yes	c	a	a	c	b	c	b	Yes	a	Yes	No	No	No	
979	Kendbana															
980	Kalabati	Yes	a	Yes	c	c	c	c	a	a	b	Yes	No	No	No	
981	Batdeuli	a	c	Yes	c	c	c	c	a	a	b	Yes	No	No	No	
982	Purundihi	Yes	c	Yes	c	c	c	c	a	Yes	b	Yes	No	No	No	
983	Kumidya	a	c	Yes	c	c	Yes	Yes	Yes	Yes	a	Yes	No	No	No	
984	Penchalidhi															
985	Siarbada	a	c	Yes	c	c	b	c	a	a	a	Yes	No	No	No	
986	Andharthaul	Yes	b	Yes	c	b	b	c	Yes	Yes	a	Yes	No	No	No	
987	Sutijor	a	c	a	c	c	a	a	a	a	a	Yes	No	No	No	
988	Syamdanga	Yes	c	Yes	c	c	c	c	a	a	a	Yes	No	No	No	

Nearest Town		Land Use							
		Area under different types of land use (in hectares rounded up to one decimal place)							
Name	Distance range code i.e. a for < 5 Kms, b for 5-10 Kms and c for 10+ kms .	Forests	Area under Non-agricultural Uses	Barren and Un-cultivable land	Permanent Pastures and Other Grazing Lands	Land Under Miscellaneous Tree Crops etc.	Culturable Waste Land	Name of Village	Serial Number
102	103	104	105	106	107	108	109	2	1
		0	56.5	0	0	0	0	Bhola	947
BANKURA	c	0	48.7	0	0	0	0	Kantakuli	948
BANKURA	c	0	33.1	0	0	0	0	Dhulidihi	949
BANKURA	c	0	55.5	0	0	0	0	Kamlagara	950
BANKURA	c	0	54.3	0	0	0	0	Kalpathar	951
BANKURA	c	0	77	0	0	0	0	Rangametya	952
BANKURA	c	0	58	0	0	0	0	Basulitara	953
BANKURA	c	0	20	0	0	0	0	Balia	954
BANKURA	c	0	10	0	0	0	0	Jambedia	955
BANKURA	c	0	32.5	0	0	0	0	Poryasol	956
BANKURA	c	0	24.9	0	0	0	0	Barabagan	957
BANKURA	c	0	42	0	0	0	0	Kasibedya	958
BANKURA	c	0	3.7	0	0	0	0	Baraleedya	959
BANKURA	c	0	101.3	0	0	0	0	Chingra	960
BANKURA	c	0	23.6	0	0	0	0	Bhalukbasa	961
BANKURA	c	0	72	0	0	0	0	Hetyasol	962
BANKURA	c	0	75	0	0	0	0	Anandapur	963
BANKURA	c	0	30.4	0	0	0	0	Kustara	964
		0	51.5	0	0	0	0	Khenkriara	965
BANKURA	c	0	20	0	0	0	0	Nekragaria	966
BANKURA	c	0	26	0	0	0	0	Patharkata	967
BANKURA	c	0	48	0	0	0	0	Gangtara	968
BANKURA	c	0	16	0	0	0	0	Dhagaria	969
BANKURA	c	0	18	0	0	0	0	Banchingra	970
BANKURA	c	0	81	0	0	0	0	Nangalbera	971
BANKURA	c	0	71	0	0	0	0	Chhendua	972
BANKURA	c	0	5	0	0	0	0	Chamkara	973
BANKURA	c	0	8	0	0	0	0	Fengabasa	974
BANKURA	c	0	24	0	0	0	0	Amlatara	975
BANKURA	c	0	10	0	0	0	0	Dinargan	976
BANKURA	c	0	28	0	0	0	0	Ekaira	977
BANKURA	c	0	8	0	0	0	0	Jun Kanali	978
		0	5	0	0	0	0	Kendbana	979
BANKURA	c	0	31	0	0	0	0	Kalabati	980
BANKURA	c	0	28	0	0	0	0	Batdeuli	981
BANKURA	c	0	18	0	0	0	0	Purundihi	982
BANKURA	c	0	10	0	0	0	0	Kumidya	983
		0	18	0	0	0	0	Penchalldihi	984
BANKURA	c	0	18	0	0	0	0	Siarbada	985
BANKURA	c	0	18	0	0	0	0	Andharthaul	986
BANKURA	c	0	12	0	0	0	0	Sutijor	987
BANKURA	c	0	12	0	0	0	0	Syamdanga	988

Land Use											
Area under different types of land use (in hectares rounded up to one decimal place)							Area irrigated by source (in hectare).				
Serial Number	Name of Village	Fallow lands other than current fallows	Current Fallows	Net Area Sown	Total Irrigated Land Area	Total Un-irrigated Land Area	Canals (C)	Wells/Tube-wells(W/TW)	Tanks/Lakes(T/L)	Water Falls(WF)	Others(O)
1	2	110	111	112	113	114	115	116	117	118	119
947	Bhola	0	0	70	32	38	0	0	27	0	5
948	Kantakuli	0	0	47	7	40	0	0	7	0	0
949	Dhulidihi	0	0	122	16	106	0	0	6	0	10
950	Kamlagara	0	0	86.6	22.1	64.5	0	0	11.9	0	10.2
951	Kalpathar	0	0	175	40	135	0	0	20	0	20
952	Rangametya	0	0	99.6	14	85.6	0	0	10	0	4
953	Basulitara	0	0	95.5	36	59.5	0	0	32	0	4
954	Balia	0	0	149.4	30	119.4	0	6	9	0	15
955	Jambedia	0	0	64.2	11	53.2	0	7	4	0	0
956	Poryasol	0	0	103	21	82	0	4	12	0	5
957	Barabagan	0	0	98	8	90	0	4	4	0	0
958	Kasibedy	0	0	106.1	30	76.1	0	6	19	0	5
959	Baraleedya	0	0	50	8	42	0	6	2	0	0
960	Chingra	0	0	156.2	80.8	75.4	28.1	6	46.7	0	0
961	Bhalukbasa	0	0	59	14	45	0	5	9	0	0
962	Hetyasol	0	0	92.8	18	74.8	0	5	5	0	8
963	Anandapur	0	0	28.2	6	22.2	0	0	3	0	3
964	Kustara	0	0	153.1	146.1	7	0	50	2.5	0	93.6
965	Khenkriara	0	0	36.2	3	33.2	0	0	3	0	0
966	Nekragaria	0	0	126.7	35	91.7	0	0	23	0	12
967	Patharkata	0	0	57.6	5	52.6	0	0	5	0	0
968	Gangtara	0	0	144.5	51	93.5	0	0	41	0	10
969	Dhagara	0	0	85.7	19	66.7	0	0	12	0	7
970	Banchingra	0	0	53.3	11	42.3	0	0	8	0	3
971	Nangalbera	0	0	56.5	16.5	40	0	0	16	0	0.5
972	Chhendua	0	0	153.8	26.8	127	0	0	26	0	0.8
973	Chamkara	0	0	28.2	20	8.2	0	0	0	0	20
974	Fengabasa	0	0	48.9	3	45.9	0	2	1	0	0
975	Amlatara	0	0	91.2	10	81.2	0	0.5	3	0	6.5
976	Dinargan	0	0	53.1	11	42.1	0	0	11	0	0
977	Ekaira	0	0	152.3	14	138.3	0	0	12.6	0	1.4
978	Jun Kanali	0	0	45.9	4	41.9	0	0	4	0	0
979	Kendbana	0	0	49.6	8	41.6	0	4	4	0	0
980	Kalabati	0	0	79.3	13	66.3	0	10.5	2.5	0	0
981	Batdeuli	0	0	43.4	14	29.4	0	3.9	10.1	0	0
982	Purundihi	0	0	73.8	27	46.8	0	6.8	20.2	0	0
983	Kumidya	0	0	91.3	13	78.3	0	10.3	2.7	0	0
984	Penchaladihi	0	0	57.2	25	32.2	0	4.9	20.1	0	0
985	Siarbada	0	0	39.8	18	21.8	0	5.2	12.8	0	0
986	Andharthaul	0	0	141.4	34	107.4	0	2	12	0	20
987	Sutijor	0	0	51.9	0	51.9	0	0	0	0	0
988	Syamdanga	0	0	30.5	3.5	27	0	0	2	0	1.5

Name of three most important commodities manufactured			Name of Village	Serial Number
First	Second	Third		
120	121	122	2	1

Bhola	947
Kantakuli	948
Dhulidihi	949
Kamlagara	950
Kalpathar	951
Rangametya	952
Basulitara	953
Balia	954
Jambedia	955
Poryasol	956
Barabagan	957
Kasibedya	958
Baraleedya	959
Chingra	960
Bhalukbasa	961
Hetyasol	962
Anandapur	963
Kustara	964
Khenkriara	965
Nekragaria	966
Patharkata	967
Gangtara	968
Dhagara	969
Banchingra	970
Nangalbera	971
Chhendua	972
Chamkara	973
Fengabasa	974
Amlatara	975
Dinargan	976
Ekaira	977
Jun Kanali	978
Kendbana	979
Kalabati	980
Batdeuli	981
Purundihi	982
Kumidya	983
Penchaldihi	984
Siarbada	985
Andharthaul	986
Sutijor	987
Syamdanga	988

Census of India 2011
Amenities and Land use

Serial Number	Name of Village	Location code no.	Total area of the village (in hectares rounded up to one decimal place)	Total population (2011 census)	Number of households (2011 census)	Number of educational amenities available in village , the distance range code viz; a for 0-5 kms, b for 5-10 kms, c for 10+ kms of nearest place where facility is available							
						Pre-Primary school (PP)	Primary school (P)	Middle school (M)	Secondary School (S)	Senior Secondary school (SS)	Degree college of arts - science & commerce (ASC)	Engineering college(EC)	Medical college (MC)
1	2	3	4	5	6	7	8	9	10	11	12	13	14
989	Ramjibanpur	326941	58.8	434	104	1	1	a	b	a	c	b	c
990	Sunuk Pahari	326942	69.9	408	89	1	1	1	a	a	c	b	c
991	Jambani	326943	104.3	586	128	1	1	a	a	a	c	b	c
992	Dabar	326944	92.9	0	0								
993	Chikchika	326945	53.4	64	15								
994	Pura Mouli	326946	350.1	864	195	1	1	a	a	a	c	b	c
995	Dhobagaon	326947	77.8	753	140	1	1	a	a	a	c	b	c
996	Chelema	326948	233.7	840	186	2	1	1	a	a	c	b	c
997	Chalia Barkra	326949	134.3	51	9	a	a	a	a	a	c	b	c
998	Nayabadi	326950	45	0	0								
999	Sagunsara	326951	54.9	83	18	1	1	a	a	b	c	b	c
1000	Bhalukgezar	326952	77.4	527	104	1	1	a	a	b	c	b	c
1001	Syampur	326953	64.5	623	135	1	1	a	a	b	c	b	c
1002	Khap	326954	88.4	505	110	1	1	b	a	b	c	b	c
1003	Shushunia	326955	150.8	1680	354	c	a	a	a	a	c	a	c
1004	Dubraji	326956	106.4	400	79	1	1	a	a	a	b	a	b
1005	Helna	326957	56.1	608	134	1	1	1	1	1	c	a	c
1006	Faguakanali	326958	80.9	356	66	a	a	a	a	a	c	b	c
1007	Dumuria	326959	50.6	461	95	1	1	a	a	a	c	a	c
1008	Chaturdihi	326960	87.2	375	86	1	1	a	a	a	c	a	c
1009	Supurdihi	326961	101.2	146	20	1	1	b	a	a	c	a	c
1010	Golamitara	326962	120.2	34	7	1	1	a	a	a	c	b	c
1011	Taribaterdihi	326963	101.3	381	76	1	1	b	a	a	c	a	c
1012	Harumalliker Bankata	326964	46.4	57	13	1	1	a	a	a	c	a	c
1013	Deba	326965	90.3	539	100	1	1	a	a	b	c	b	c
1014	Keranipur	326966	59.1	0	0								
1015	Kaludihi	326967	86	295	61	b	a	b	a	a	c	b	c
1016	Chhatar Dihi	326968	119.6	519	92	1	1	b	a	a	c	b	c
1017	Nutangaon	326969	154.3	3362	655	4	3	1	1	b	c	b	c
1018	Paharia	326970	61.3	189	45	1	1	b	a	b	c	b	c
1019	Bhikurdihi	326971	45.4	1147	191	1	1	a	a	a	c	a	c
1020	Kankradihi	326972	110.5	231	38	2	2	a	a	a	c	a	c
1021	Jethia	326973	85.5	305	68	b	a	a	a	a	b	a	b
1022	Dulalpur	326974	64.2	12	2	b	a	a	a	a	b	a	c
1023	Bhagabanpur	326975	85.7	336	73	a	a	a	a	a	c	c	c
1024	Baindhka	326976	125.3	847	177	1	1	a	a	a	b	a	b
1025	Bhaturi	326977	133.1	814	175	1	1	a	a	a	b	a	b
1026	Jharia	326978	82.9	603	110	1	1	a	a	a	b	a	b
1027	Makarkendi	326979	100.9	193	40	1	1	1	a	a	b	a	b
1028	Raj Kumar	326980	65.8	414	85	2	2	a	a	a	b	b	b
1029	Sibrampur	326981	63.3	231	47	1	1	a	a	a	b	a	b
1030	Uparsol	326982	158.8	16	3	2	2	a	a	a	b	a	b

- Village Directory

(As in 2009)

le. (If not available within the : < 5 Kms, b for 5-10 Kms and c cility is available is given).						Number of Medical Amenities available. (If not available within the village , the distance range code viz: a for < 5 Kms, b for 5-10 Kms and c for 10+ kms of nearest place where facility is available is given).						Name of Village	Serial Number					
Management institute (MI)	Polytechnic (Pt)	Vocational training school /ITI	Non-formal training centre (NFTC)	Special school for disabled (SSD)	Others (specify)	Community health centre (CHC)	Primary health centre (PHC)	Primary health sub centre (PHS)	Maternity and child welfare centre (MCW)	T.B. clinic (TBC)	Hospital-allopathic (HA)			Hospital-alternative medicine (HO)	Dispensary (D)	Veterinary hospital (VH)	Mobile health clinic (MHC)	Family welfare centre (FWC)
15	16	17	18	19	20	21	22	23	24	25	26	27	28	29	30	31	2	1
c	c	c				c	b	a	c	c	b	c	c	a	c	c	Ramjibanpur	989
	c	c	c			c	c	1	c	c	c	c	c	a	c	c	Sunuk Pahari	990
	c	c				c	a	a	c	c	a	c	c	a	c	c	Jambani	991
																	Dabar	992
																	Chikchika	993
	c	c				c	c	a	c	c	c	c	c	a	c	c	Pura Mouli	994
	c	c				c	a	a	c	c	a	c	c	a	c	c	Dhobagaon	995
c	c	c				c	c	1	c	c	c	c	c	1			Chelema	996
	c	c				c	a	a	c	c	a	c	c	a	c	c	Chalia Barkra	997
																	Nayabadi	998
c	c	c				c	a	a	c	c	c	c	c	a	c	c	Sagunsara	999
	c	c				c	a	a	c	c	c	c	c	a	c	c	Bhalukgezar	1000
	c	c				c	a	a	c	c	c	c	c	a	c	c	Syampur	1001
	c	c				c	a	a	c	c	a	c	c	a	c	c	Khap	1002
c	c	c	c				c	a	c	c	c	c	c	c	a	a	Shushunia	1003
c	c	c	b				c	a	b	b	b	b	b	a	a	a	Dubraji	1004
c	c	c	c				1	1	c	c	c	c	c	a		1	Helna	1005
	c	c				c	a	a	c	c	a	a	c	a	c	c	Faguakanali	1006
	c	c				c	a	a	c	c	a	c	c	a	c	c	Dumuria	1007
	c	c				c	c	a	c	c	c	c	c	a	c	c	Chaturdihi	1008
c	c	c				c	b	a	c	c	b	c	c	a	c	c	Supurdihi	1009
c	c	c				c	b	a	c	c	b	c	c	a	c	c	Golamitara	1010
	c	c				c	b	a	c	c	b	c	c	b	c	c	Taribaterdihi	1011
	c	c				c	b	a	c	c	b	c	c	a	c	c	Harumalliker Bankata	1012
	c	c				c	c	b	c	c	c	c	c	b	c	c	Deba	1013
																	Keranipur	1014
c	c	c				c	b	a	c	c	c	c	c	b	c	c	Kaludihi	1015
	c	c				c	b	a	c	c	c	c	c	b	c	c	Chhatar Dihi	1016
c	c	c				c	b	a	c	c	c	c	c	b	c	c	Nutangaon	1017
	a	c				c	b	a	c	c	b	c	c	b	c	c	Paharia	1018
	c	c				2	2	a	c	c	b	b	1	b	c	c	Bhikurdihi	1019
	c	c				c	b	1	c	c	b	c	c	a	c	c	Kankradihi	1020
c	c	c	b				c	a	b	b	b	b	b	a	a	a	Jethia	1021
c	c	c	b				c	a	b	b	b	b	b	a		a	Dulalpur	1022
	c	c				c	b	1	c	c	b	c	c	a	c	c	Bhagabanpur	1023
c	c	c	b				b	a	b	b	b	b	b	a		a	Baindhka	1024
c	c	c	b				b	a	b	b	b	b	b	a		a	Bhaturi	1025
c	c	c	b				b	a	b	b	b	b	b	a		a	Jharia	1026
c	c	c	b				b	a	b	b	b	b	b	a		a	Makarkendi	1027
c	c	c	b				b	a	b	b	b	b	b	a		a	Raj Kumar	1028
c	c	c	b				b	a	b	b	b	b	b	a		a	Sibrampur	1029
c	c	c	a				b	a	b	b	b	b	b	a		a	Uparsol	1030

Serial Number	Name of Village	Number of Non-Government Medical Amenities available.							Availability of drinking water - Yes / No							
		Charitable non Govt. hospital/Nursing home.	Medical practitioner with MBBS Degree	Medical practitioner with other degree	Medical practitioner with no degree	Traditional practitioner and faith healer .	Medicine Shop	Others	Tap water (Treated/Untreated)	Well water (Covered / Uncovered well)	Hand Pump	Tube wells / Bore well	Spring	River / Canal	Tank / Pond / Lake	Others
1	2	32	33	34	35	36	37	38	39	40	41	42	43	44	45	46
989	Ramjibanpur	0	0	0	0	0	0	0	No	Yes	No	Yes	No	No	Yes	No
990	Sunuk Pahari	0	0	0	0	0	3	0	Yes	Yes	No	Yes	No	No	Yes	No
991	Jambani	0	0	0	0	0	0	0	No	Yes	No	Yes	No	No	Yes	No
992	Dabar															
993	Chikchika	0	0	0	0	0	0	0	No	Yes	No	No	No	No	No	No
994	Pura Mouli	0	0	0	0	0	0	0	No	Yes	No	Yes	No	No	Yes	No
995	Dhobagaon	0	0	0	0	0	0	1	No	Yes	No	Yes	No	No	Yes	No
996	Chelema	0	0	0	0	0	3	0	Yes	Yes	No	Yes	No	No	Yes	No
997	Chalia Barkra	0	0	0	0	0	0	0	No	Yes	No	Yes	No	No	Yes	No
998	Nayabadi															
999	Sagunsara	0	0	0	0	0	0	0	No	No	No	Yes	No	No	Yes	No
1000	Bhalukgezar	0	0	0	0	0	0	0	No	Yes	No	Yes	No	No	Yes	No
1001	Syampur	0	0	0	0	0	0	0	No	Yes	No	Yes	No	No	Yes	No
1002	Khap	0	0	0	0	0	0	0	No	Yes	No	Yes	No	No	Yes	No
1003	Shushunia	0	0	0	0	0	0	0	No	No	Yes	No	No	No	Yes	No
1004	Dubraji	0	0	0	0	0	0	0	No	No	Yes	No	No	No	Yes	No
1005	Helna	0	0	0	0	0	0	0	No	No	Yes	No	No	No	Yes	No
1006	Faguakanali	0	0	0	0	0	0	0	No	No	No	Yes	No	No	Yes	No
1007	Dumuria	0	0	0	0	0	0	0	No	Yes	No	Yes	No	No	Yes	No
1008	Chaturdihi	0	0	0	0	0	0	0	No	Yes	No	Yes	No	No	Yes	No
1009	Supurdihi	0	0	0	0	0	0	0	No	Yes	No	Yes	No	No	Yes	No
1010	Golamitara	0	0	0	0	0	0	0	Yes	Yes	No	Yes	No	No	Yes	No
1011	Taribaterdihi	0	0	0	0	0	0	0	No	Yes	No	Yes	No	No	Yes	No
1012	Harumalliker Bankata	0	0	0	0	0	0	0	No	Yes	No	Yes	No	No	Yes	No
1013	Deba	0	0	0	0	0	0	0	No	Yes	No	Yes	No	Yes	Yes	No
1014	Keranipur															
1015	Kaludihi	0	0	0	0	0	0	0	Yes	Yes	No	Yes	No	No	Yes	No
1016	Chhatar Dihi	0	0	0	0	0	0	0	No	Yes	No	Yes	No	No	Yes	No
1017	Nutangaon	0	3	0	1	0	1	1	Yes	Yes	No	Yes	No	No	Yes	No
1018	Paharia	0	0	0	0	0	0	0	No	Yes	No	Yes	No	Yes	Yes	No
1019	Bhikurdihi	0	0	1	1	0	0	0	No	Yes	No	Yes	No	No	Yes	No
1020	Kankradihi	0	0	0	0	0	0	0	No	Yes	No	Yes	No	No	Yes	No
1021	Jethia	0	0	0	0	0	0	0	No	No	Yes	No	No	No	Yes	No
1022	Dulalpur	0	0	0	0	0	0	0	No	No	Yes	No	No	No	Yes	No
1023	Bhagabanpur	0	0	0	0	0	0	0	No	Yes	No	Yes	No	No	Yes	No
1024	Baindhka	0	0	0	0	0	0	0	No	No	Yes	No	No	No	Yes	No
1025	Bhatari	0	0	0	0	0	0	0	No	No	Yes	No	No	No	Yes	No
1026	Jharia	0	0	0	0	0	0	0	No	No	Yes	No	No	No	Yes	No
1027	Makarkendi	0	0	0	0	0	0	0	No	No	Yes	No	No	No	Yes	No
1028	Raj Kumar	0	0	0	0	0	0	0	No	No	Yes	No	No	No	Yes	No
1029	Sibrampur	0	0	0	0	0	0	0	No	No	Yes	No	No	No	Yes	No
1030	Uparsol	0	0	0	0	0	0	0	No	No	Yes	No	No	No	Yes	No

Availability of toilet & others Yes / No				Communication and transport facilities (If amenities available code -Yes is given except for Village Pin Code ,If not available within the village , the distance range code viz; a for < 5 Kms, b for 5-10 Kms and c for 10+ kms of nearest place where facility is available is given).								
Community toilet including bath.	Community toilet excluding bath.	Rural sanitary mart or sanitary hardware outlet available near the village.	Community bio- gas or recycle of waste for productive use.	Post office(PO)	Sub post office (SPO)	Post & Telegraph office (P&TO)	Village Pin Code	Telephones (Land lines)	Public call office (PCO)	Mobile phone coverage	Name of Village	Serial Number
47	48	49	50	51	52	53	54	55	56	57	2	1
No	No	No	No	b	a	c	722146	a	a	Yes	Ramjibanpur	989
No	No	No	No	b	Yes	c	722136	Yes	Yes	Yes	Sunuk Pahari	990
No	No	No	No	b	a	c	722172	a	a	Yes	Jambani	991
											Dabar	992
No	No	No	No			c	722139	a	c	Yes	Chikchika	993
No	No	No	No	b	a	c	722141	a	a	Yes	Pura Mouli	994
No	No	No	No	b	a	c	722154	a	a	Yes	Dhobagaon	995
No	No	No	No	c	a	c	722136	Yes	Yes	Yes	Chelema	996
No	No	No	No	b	a	c	722203	a	a	Yes	Chalia Barkra	997
											Nayabadi	998
No	No	No	No	b	a	c	722149	a	a	Yes	Sagunsara	999
No	No	No	No	a	Yes	c	722136	a	a	Yes	Bhalukgezar	1000
No	No	No	No	c	b	c	722101	c	a	Yes	Syampur	1001
No	No	No	No	b	a	c	722137	a	a	Yes	Khap	1002
No	No	Yes	No	b	Yes	c	722170	Yes	c	Yes	Shushunia	1003
No	No	Yes	No	b	a	b	722101	a	b	Yes	Dubraji	1004
No	No	Yes	No	b	Yes	c	722170	Yes	c	Yes	Helna	1005
No	No	No	No	b	a	c	722133	a	a	Yes	Faguakanali	1006
No	No	No	No	c	a	c	722181	c	c	Yes	Dumuria	1007
No	No	No	No	c	a	c	722154	Yes	a	Yes	Chaturdihi	1008
No	No	No	No	c	a	c	722146	a	a	Yes	Supurdihi	1009
No	No	No	No	c	a	c	722181	b	Yes	Yes	Golamitara	1010
No	No	No	No	b	a	c	722146	c	c	Yes	Taribaterdihi	1011
No	No	No	No	b	a	c	722102	a	c	Yes	Harumalliker Bankata	1012
No	No	No	No	c	a	c	722146	b	c	Yes	Deba	1013
											Keranipur	1014
No	No	No	No	b	a	c	722146	a	b	Yes	Kaludihi	1015
No	No	No	No	b	a	c	722146	a	c	Yes	Chhatar Dihi	1016
No	No	No	No	c	a	c	722144	Yes	b	Yes	Nutangaon	1017
No	No	No	No	b	a	c	722143	a	a	Yes	Paharia	1018
No	No	No	No	a	Yes	c	722146	a	Yes	Yes	Bhikurdihi	1019
No	No	No	No	a	a	c	722146	b	c	Yes	Kankradihi	1020
No	No	Yes	No	a	a	b	722146	a	b	Yes	Jethia	1021
No	No	Yes	No	a	a	b	722181	a	b	Yes	Dulalpur	1022
No	No	No	No	b	a	c	722150	a	a	Yes	Bhagabanpur	1023
No	No	Yes	No	a	a	b	722181	Yes	a	Yes	Baindhka	1024
No	No	No	No	a	a	b	722101	a	a	Yes	Bhaturi	1025
No	No	No	No	a	a	b	722146	Yes	a	Yes	Jharia	1026
No	No	No	No	a	a	b	722146	a	a	Yes	Makarkendi	1027
No	No	Yes	No	a	a	b	722101	a	a	Yes	Raj Kumar	1028
No	No	Yes	No	a	a	b	722146	a	a	Yes	Sibrampur	1029
No	No	Yes	No	a	a	b	722146	Yes	b	Yes	Uparsol	1030

Communication and transport facilities (If amenities available code -Yes is given except for Village Pin Code ,If not available within the village , the distance range code viz; a for < 5 Kms, b for 5-10 Kms and c for 10+ kms of nearest place where facility is available is given).													Village connected to highway (If amenities available code viz; a for < 5 Kms, b for 5-10 Kms and c for 10+ kms of nearest place where facility is available is given).			
Serial Number	Name of Village	Internet cafes/ Common service centre (CSC)	Private courier facility	Bus service (Public & Private)	Railway stations	Auto/Modified Autos	Taxis and Vans	Tractors	Cycle-pulled rickshaws(Manual & Machine driven)	Carts driven by animals	Sea /River ferry service	Connected to national highway(NH)	Connected to state highway(SH)	Connected to major district road (MDR)	Connected to others district road	Pucca roads
1	2	58	59	60	61	62	63	64	65	66	67	68	69	70	71	72
989	Ramjibanpur	c	c	Yes	c	c	a	Yes	Yes	Yes	c	b	b	a	Yes	Yes
990	Sunuk Pahari	c	c	Yes	c	c	Yes	Yes	Yes	Yes	c	b	a	a	a	a
991	Jambani	c	c	a	c	c	a	a	Yes	Yes	c	b	b	a	Yes	b
992	Dabar															
993	Chikchika	b	b	a	c	c	c	a	Yes	c	c			Yes		a
994	Pura Mouli	c	c	a	c	c	a	Yes	Yes	Yes	c	c	a	b	a	a
995	Dhobagaon	c	c	a	c	c	a	Yes	Yes	Yes	c	b	b	a	a	a
996	Chelema	c	c	Yes	c	c	Yes	Yes	Yes	Yes	c	b		Yes	b	b
997	Chalia Barkra	c	c	a	c	c	a	a	Yes	Yes	c	b	a	a	Yes	a
998	Nayabadi															
999	Sagunsara	c	c	a	c	c	a	a	Yes	Yes	c	c	b	a	a	a
1000	Bhalukgezar	c	c	a	c	c	a	Yes	Yes	Yes	c	c	b	a	a	a
1001	Syampur	c	c	a	c	c	a	Yes	Yes	Yes	c	c	b	a	a	a
1002	Khap	c	c	a	c	c	a	Yes	Yes	Yes	c	b	b	a		a
1003	Shushunia	c	c	a	c	c	c	Yes	Yes	Yes	c	c	a	a	a	Yes
1004	Dubraji	b	b	a	b	b	a	Yes	Yes	Yes	c	b	a	a	a	a
1005	Helna	c	c	a	c	c	b	Yes	Yes	Yes	c	c	a	a	a	b
1006	Faguakanali	c	c	a	c	c	a	Yes	Yes	Yes	c	b	a	a	a	a
1007	Dumuria	c	c	Yes	c	c	a	Yes	Yes	Yes	c	b			Yes	Yes
1008	Chaturdihi	c	c	Yes	c	c	Yes	a	a	Yes	c	b		Yes	c	a
1009	Supurdihi	c	c	a	c	c	a	Yes	Yes	Yes	c	b	a	a	a	a
1010	Golamitara	c	c	Yes	c	c	a	Yes	Yes	Yes	c	b	Yes		Yes	b
1011	Taribaterdihi	c	c	Yes	c	c	a	a	Yes	Yes	c	c	Yes		Yes	Yes
1012	Harumalliker Bankata	c	c	a	c	c	a	a	Yes	Yes	c	a			Yes	Yes
1013	Deba	c	c	b	c	c	b	Yes	Yes	Yes	c	c	b	b	b	b
1014	Keranipur															
1015	Kaludihi	c	c	a	c	c	a	a	a	Yes	c	c	b	a		b
1016	Chhatar Dihi	c	c	a	c	c	b	b	b	Yes	c	c	b	a	Yes	b
1017	Nutangaon	c	c	a	c	c	Yes	Yes	Yes	Yes	c	b	a		a	b
1018	Paharia	c	c	a	c	c	a	a	Yes	Yes	c	b	a	a	a	a
1019	Bhikurdihi	c	c	a	c	c	Yes	Yes	Yes	Yes	c	b	Yes	a	a	a
1020	Kankradihi	c	c	Yes	c	c	a	a	Yes	Yes	c	c	Yes		Yes	Yes
1021	Jethia	b	b	a	b	b	b	Yes	Yes	Yes	c	b	a	a	a	a
1022	Dulalpur	b	b	a	b	b	b	Yes	Yes	Yes	c	b	a	Yes	a	a
1023	Bhagabanpur	c	c	Yes	c	c	a	a	Yes	Yes	c	b		Yes	Yes	a
1024	Baindhka	b	b	Yes	b	b	a	Yes	Yes	Yes	c	b		Yes	Yes	a
1025	Bhatari	b	b	a	b	b	a	Yes	Yes	Yes	c	b	a	a	a	a
1026	Jharia	b	b	a	b	b	a	Yes	Yes	Yes	c	b	a	a	a	a
1027	Makarkendi	b	b	a	b	b	a	Yes	Yes	Yes	c	b	a	a	a	a
1028	Raj Kumar	b	b	a	b	b	b	Yes	Yes	Yes	c	b	a	a	a	a
1029	Sibrampur	b	b	a	b	b	a	Yes	Yes	Yes	c	b	a	a	a	a
1030	Uparsol	b	b	a	b	b	b	Yes	Yes	Yes	c	b	Yes	a	a	a

ys,village roads, banks & credit societies :-Yes is given, If not available within the code viz; a for <5 Kms, b for 5-10 Kms place where facility is available is given).													Availability of miscellaneous facilities (If amenities available code -Yes is given, If not available within the village , the distance range code viz; a for < 5 Kms, b for 5-10 Kms and c for 10+ kms of nearest place where facility is available is given).			
73	74	75	76	77	78	79	80	81	82	83	84	85	86	87	Name of Village	Serial Number
Yes	c	c	Yes	a	c	c	Yes	a	c	a	c	b	Yes	Yes	Ramjibanpur	989
Yes			Yes	Yes	c	Yes	Yes	Yes	Yes	a	c	b	Yes	Yes	Sunuk Pahari	990
Yes	c	c	Yes	a	c	c	Yes	a	c	a	c	c	b	a	Jambani	991
															Dabar	992
b						c	Yes	Yes	c	Yes	Yes	Yes	Yes	Yes	Chikchika	993
Yes		c	Yes	a	c	c	Yes	Yes	c	a	c	b	Yes	Yes	Pura Mouli	994
Yes	c	c	Yes	a	c	c	Yes	a	c	a	c	b	Yes	Yes	Dhobagaon	995
Yes	c	c	Yes	Yes	c	c	Yes	Yes	Yes	Yes	c	b	Yes	c	Chelema	996
Yes	c	c	Yes	a	c	c	Yes	a	c	a	c	b	a	Yes	Chalia Barkra	997
															Nayabadi	998
Yes	c		Yes	a	c	c	Yes	a	c	a	c	b	Yes	Yes	Sagunsara	999
Yes	c	c	Yes	a	c	c	Yes	a	c	a	c	b	Yes	Yes	Bhalukgezar	1000
Yes	a	a	Yes	a	c	c	Yes	Yes	c	a	c	b	Yes	c	Syampur	1001
Yes			Yes	a	c	c	Yes	a	c	a	c	b	Yes	Yes	Khap	1002
Yes			Yes	a	c	Yes	Yes	Yes	c	b	b	Yes	Yes	Yes	Shushunia	1003
Yes			a	b	c	Yes	a	c	b	b	a	Yes	Yes	Yes	Dubraji	1004
Yes			a	c	Yes	Yes	Yes	c	b	b	Yes	Yes	Yes	Yes	Helna	1005
Yes	c	c	Yes	a	c	c	Yes	a	c	a	c	a	a	Yes	Faguakanali	1006
Yes			Yes	a	c	c	Yes	Yes	c	a	c	a	Yes	Yes	Dumuria	1007
Yes	c	c	Yes	a	c	c	Yes	Yes	c	a	c	a	Yes	c	Chaturdihi	1008
Yes	c	c	Yes	a	c	c	Yes	a	c	a	c	a	Yes	Yes	Supurdihi	1009
Yes	c	c	Yes	a	c	c	Yes	a	c	a	c	a	Yes	Yes	Golamitara	1010
Yes	a	c	Yes	b	c	c	Yes	a	c	b	c	a	Yes	c	Taribaterdihi	1011
Yes			Yes	a	c	c	Yes	a	c	a	c	a	Yes	c	Harumalliker Bankata	1012
Yes	b	Yes	Yes	b	c	c	Yes	Yes	c	b	c	b	Yes	Yes	Deba	1013
															Keranipur	1014
Yes			Yes	a	c	c	Yes	a	c	b	c	b	a	Yes	Kaludihi	1015
Yes			Yes	a	c	c	Yes	a	c	c	c	b	Yes	Yes	Chhatar Dihi	1016
Yes			Yes	a	c	Yes	Yes	Yes	Yes	b	c	b	Yes	Yes	Nutangaon	1017
Yes		Yes	Yes	b	c	b	Yes	a	c	b	c	a	a	b	Paharia	1018
Yes	c	c	Yes	Yes	c	c	Yes	Yes	Yes	b	c	a	Yes	c	Bhikurdihi	1019
Yes	c	c	Yes	a	c	c	Yes	a	c	a	c	a	Yes	Yes	Kankradihi	1020
Yes			a	b	c	Yes	a	c	b	b	a	Yes	Yes	Yes	Jethia	1021
Yes			a	b	c	Yes	Yes	c	a	b	Yes	Yes	Yes	Yes	Dulalpur	1022
Yes	c	c	Yes	a	c	c	Yes	a	c	a	c	a	Yes	c	Bhagabanpur	1023
Yes			Yes	a	b	c	Yes	a	c	a	b	Yes	Yes	Yes	Baindhka	1024
Yes			a	b	c	Yes	Yes	c	a	b	Yes	Yes	Yes	Yes	Bhaturi	1025
Yes			a	b	c	Yes	a	c	b	a	Yes	Yes	Yes	Yes	Jharia	1026
Yes			a	b	c	Yes	Yes	c	b	a	Yes	Yes	Yes	Yes	Makarkendi	1027
Yes			a	b	c	Yes	a	c	b	a	Yes	Yes	Yes	Yes	Raj Kumar	1028
Yes			a	b	c	Yes	a	c	b	a	a	Yes	Yes	Yes	Sibrampur	1029
Yes			a	b	c	a	a	c	b	b	a	a	a	a	Uparsol	1030

Availability of miscellaneous facilities (If amenities available code -Yes is given, If not available within the village , the distance range code viz; a for < 5 Kms, b for 5-10 Kms and c for 10+ kms of nearest place where facility is available is given).													Availability of electricity (Yes/No)			
Serial Number	Name of Village	ASHA (Accredited Social Health Activist)	Community centre with/without TV	Sports Field,	Sports Club / Recreation Centre	Cinema / Video Hall	Public Library	Public Reading Room	Newspaper Supply	Assembly Polling station	Birth & Death Registration Office	Power Supply for Domestic Use (ED)	Power Supply for Agricultural Use (EAG)	Power Supply for Commercial Use (EC)	Power Supply for All Uses (EA)	
1	2	88	89	90	91	92	93	94	95	96	97	98	99	100	101	
989	Ramjibanpur	a	c	a	c	c	c	c	a	a	a	Yes	No	No	No	
990	Sunuk Pahari	Yes	c	Yes	c	c	b	c	Yes	a	a	Yes	No	Yes	No	
991	Jambani	Yes	a	c	Yes	c	c	c	c	a	a	Yes	No	No	No	
992	Dabar															
993	Chikchika	Yes	Yes	Yes	Yes	Yes	Yes	Yes	Yes	Yes	Yes	Yes	No	No	No	
994	Pura Mouli	Yes	c	Yes	c	b	b	c	Yes	a	a	Yes	No	No	No	
995	Dhobagaon	Yes	c	Yes	c	c	b	c	a	Yes	a	Yes	No	No	No	
996	Chelema	Yes	c	Yes	c	b	b	c	Yes	Yes	Yes	Yes	No	Yes	No	
997	Chalia Barkra	a	c	a	c	c	c	c	a	a	a	Yes	No	No	No	
998	Nayabadi															
999	Sagunsara	a	c	Yes	c	c	c	Yes	a	a	a	Yes	No	No	No	
1000	Bhalukgezar	Yes	c	Yes	c	c	c	c	a	a	a	Yes	No	No	No	
1001	Syampur	Yes	c	Yes	c	c	c	c	a	a	a	Yes	No	No	No	
1002	Khap	Yes	c	a	c	c	c	Yes	a	Yes	a	Yes	No	No	No	
1003	Shushunia	Yes	Yes	Yes	Yes	c	Yes	Yes	Yes	a	a	Yes	No	No	No	
1004	Dubraji	Yes	a	a	a	b	a	a	a	a	a	Yes	No	No	No	
1005	Helna	Yes	a	Yes	Yes	c	Yes	Yes	Yes	Yes	a	Yes	No	No	No	
1006	Faguakanali	a	c	Yes	c	c	c	c	a	a	a	Yes	No	No	No	
1007	Dumuria	a	c	Yes	c	c	c	c	Yes	a	a	Yes	No	No	No	
1008	Chaturdihi	Yes	c	Yes	c	c	c	c	a	Yes	a	Yes	No	No	No	
1009	Supurdihi	a	c	a	c	c	c	c	a	a	a	Yes	No	No	No	
1010	Golamitara	a	c	Yes	c	c	c	c	a	a	a	Yes	No	No	No	
1011	Taribaterdihi	a	c	Yes	c	c	c	c	a	Yes	b	Yes	No	No	No	
1012	Harumalliker Bankata	a	c	Yes	c	c	c	c	a	a	a	Yes	No	No	No	
1013	Deba	a	c	Yes	c	c	b	c	b	Yes	b	Yes	No	No	No	
1014	Keranipur															
1015	Kaludihi	Yes	c	Yes	c	b	c	c	a	a	b	Yes	No	No	No	
1016	Chhatar Dihi	Yes	b	a	c	c	b	c	Yes	a	b	Yes	No	No	No	
1017	Nutangaon	a	c	Yes	c	b	Yes	Yes	Yes	Yes	b	Yes	No	No	No	
1018	Paharia	a	c	a	c	c	c	c	a	a	b	Yes	No	No	No	
1019	Bhikurdihi	a	a	Yes	c	c	a	c	Yes	Yes	b	Yes	No	No	No	
1020	Kankradihi	a	c	Yes	c	c	c	c	a	a	a	Yes	No	No	No	
1021	Jethia	Yes	a	a	a	b	a	a	a	a	a	Yes	No	No	No	
1022	Dulalpur	a	a	a	a	b	a	a	a	a	a	Yes	No	No	No	
1023	Bhagabanpur	a	c	a	c	c	c	c	a	a	a	Yes	No	No	No	
1024	Baindhka	a	a	Yes	a	b	a	b	Yes	Yes	a	Yes	No	No	No	
1025	Bhaturi	Yes	Yes	a	a	b	a	a	a	Yes	a	Yes	No	No	No	
1026	Jharia	Yes	a	a	a	b	a	a	a	a	a	Yes	No	No	No	
1027	Makarkendi	a	a	a	a	b	b	a	a	a	a	Yes	No	No	No	
1028	Raj Kumar	Yes	a	a	a	b	a	a	a	Yes	a	Yes	No	No	No	
1029	Sibrampur	a	a	a	a	b	a	a	a	a	a	Yes	No	No	No	
1030	Uparsol	a	a	a	a	b	a	a	a	a	a	Yes	No	No	No	

Nearest Town		Land Use							
		Area under different types of land use (in hectares rounded up to one decimal place)							
Name	Distance range code i.e. a for < 5 Kms, b for 5-10 Kms and c for 10+ kms .	Forests	Area under Non-agricultural Uses	Barren and Un-cultivable land	Permanent Pastures and Other Grazing Lands	Land Under Miscellaneous Tree Crops etc.	Culturable Waste Land	Name of Village	Serial Number
102	103	104	105	106	107	108	109	2	1
BANKURA	c	0	18	0	0	0	0	Ramjibanpur	989
BANKURA	c	0	26	0	0	0	0	Sunuk Pahari	990
BANKURA	c	0	40	0	0	0	0	Jambani	991
		0	41	0	0	0	0	Dabar	992
BANKURA	c	0	28	0	0	0	0	Chikchika	993
BANKURA	c	153.1	4	0	0	0	0	Pura Mouli	994
BANKURA	c	31	8	0	0	0	0	Dhobagaon	995
BANKURA	c	0	43	0	0	0	0	Chelema	996
BANKURA	c	0	28	0	0	0	0	Chalia Barkra	997
		0	10	0	0	0	0	Nayabadi	998
BANKURA	c	0	20	0	0	0	0	Sagunsara	999
BANKURA	c	0	23.4	0	0	0	0	Bhalukgezar	1000
BANKURA	c	0	19	0	0	0	0	Syampur	1001
BANKURA	c	0	13	0	0	0	0	Khap	1002
BANKURA	c	0	16	0	0	0	0	Shushunia	1003
BANKURA	b	0	20	0	0	0	0	Dubraji	1004
BANKURA	c	0	8	0	0	0	0	Helna	1005
BANKURA	c	0	22	0	0	0	0	Faguakanali	1006
BANKURA	c	0	9	0	0	0	0	Dumuria	1007
BANKURA	c	0	17.2	0	0	0	0	Chaturdihi	1008
BANKURA	c	0	23	0	0	0	0	Supurdihi	1009
BANKURA	c	0	25	0	0	0	0	Golamitara	1010
BANKURA	c	0	33	0	0	0	0	Taribaterdihi	1011
		0	14	0	0	0	0	Harumalliker Bankata	1012
BANKURA	c	0	19	0	0	0	0	Deba	1013
BANKURA	c	0	8	0	0	0	0	Keranipur	1014
BANKURA	c	0	16	0	0	0	0	Kaludihi	1015
BANKURA	c	0	20	0	0	0	0	Chhatar Dihi	1016
BANKURA	c	0	16	0	0	0	0	Nutangaon	1017
BANKURA	c	0	21	0	0	0	0	Paharia	1018
BANKURA	c	0	11	0	0	0	0	Bhikurdihi	1019
BANKURA	c	0	8	0	0	0	0	Kankradihi	1020
BANKURA	b	0	8	0	0	0	0	Jethia	1021
BANKURA	b	0	10	0	0	0	0	Dulalpur	1022
BANKURA	c	0	34	0	0	0	0	Bhagabanpur	1023
BANKURA	b	0	30	0	0	0	0	Baindhka	1024
BANKURA	b	0	21	0	0	0	0	Bhaturi	1025
BANKURA	b	0	20	0	0	0	0	Jharia	1026
BANKURA	b	0	38	0	0	0	0	Makarkendi	1027
BANKURA	b	0	6	0	0	0	0	Raj Kumar	1028
BANKURA	b	0	6	0	0	0	0	Sibrampur	1029
		0	25.3	0	0	0	0	Uparsol	1030

Land Use											
Area under different types of land use (in hectares rounded up to one decimal place)								Area irrigated by source (in hectare).			
Serial Number	Name of Village	Fallow lands other than current fallows	Current Fallows	Net Area Sown	Total Irrigated Land Area	Total Un-irrigated Land Area	Canals (C)	Wells/Tube-wells(W/TW)	Tanks/Lakes(T/L)	Water Falls(WF)	Others(O)
1	2	110	111	112	113	114	115	116	117	118	119
989	Ramjibanpur	0	0	40.8	5.8	35	0	0	1	0	4.8
990	Sunuk Pahari	0	0	43.9	6.9	37	0	0.3	6	0	0.6
991	Jambani	0	0	64.3	2.3	62	0	0.3	2	0	0
992	Dabar	0	0	51.9	10.9	41	0	0	5	0	5.9
993	Chikchika	0	0	25.4	0	25.4	0	0	0	0	0
994	Pura Mouli	0	0	193	129	64	0	22.5	82	0	24.5
995	Dhobagaon	0	0	38.8	14	24.8	0	0	0.4	5	8.6
996	Chelema	0	0	190.7	16	174.7	0	2.5	3.5	0	10
997	Chalia Barkra	0	0	106.3	29	77.3	0	5.3	4.7	0	19
998	Nayabadi	0	0	34.9	6	28.9	0	2.2	0	0	3.8
999	Sagunsara	0	0	34.9	2	32.9	0	0	2	0	0
1000	Bhalukgezar	0	0	54	32	22	0	1.1	20.5	0	10.4
1001	Syampur	0	0	45.5	20	25.5	0	0.9	5	0	14.1
1002	Khap	0	0	75.4	28	47.4	0	2.7	3	0	22.3
1003	Shushunia	0	0	134.8	25	109.8	0	3	15	0	7
1004	Dubraji	0	0	86.4	20	66.4	10	0	10	0	0
1005	Helna	0	0	48.1	11	37.1	0	0	7	0	4
1006	Faguakanali	0	0	58.9	28	30.9	0	3.5	20	0	4.5
1007	Dumuria	0	0	41.6	26	15.6	0	0	6	0	20
1008	Chaturdihi	0	0	70	15	55	0	0	2	0	13
1009	Supurdihi	0	0	78.2	33	45.2	0	0.2	23.3	0	9.5
1010	Golamitara	0	0	95.2	27	68.2	0	0.5	6	0	20.5
1011	Taribaterdihi	0	0	68.3	28	40.3	0	0	11	0	17
1012	Harumalliker Bankata	0	0	32.4	7	25.4	0	1.3	0	0	5.7
1013	Deba	0	0	71.3	24	47.3	0	0	16.9	0	7.1
1014	Keranipur	0	0	51.1	26	25.1	0	0	20.1	0	5.9
1015	Kaludihi	0	0	70	16	54	0	2	10	0	4
1016	Chhatar Dihi	0	0	99.6	30	69.6	0	0	21	0	9
1017	Nutangaon	0	0	138.3	39	99.3	0	2.2	15	0	21.8
1018	Paharia	0	0	40.3	15	25.3	0	0	10	0	5
1019	Bhikurdihi	0	0	34.4	16	18.4	0	0.2	12	0	3.8
1020	Kankradihi	0	0	102.5	28	74.5	0	1	10.4	0	16.6
1021	Jethia	0	0	77.5	21	56.5	0	1	14	0	6
1022	Dulalpur	0	0	54.2	7	47.2	0	0	3	0	4
1023	Bhagabanpur	0	0	51.7	30	21.7	0	2	20	0	8
1024	Baindhka	0	0	95.3	25	70.3	0	1	22	0	2
1025	Bhaturi	0	0	112.1	63.1	49	45.1	0	18	0	0
1026	Jharia	0	0	62.9	18	44.9	7	1	6	0	4
1027	Makarkendi	0	0	62.9	13	49.9	0	0	8	0	5
1028	Raj Kumar	0	0	59.8	24	35.8	17	0	7	0	0
1029	Sibrampur	0	0	57.3	24	33.3	16	0	8	0	0
1030	Uparsol	0	0	133.5	28.2	105.4	16.2	0	2	0	10

Name of three most important commodities manufactured			Name of Village	Serial Number
First	Second	Third		
120	121	122	2	1

Utensils From Bell Metal

Agricultural Equipments From Iron

Ramjibanpur	989
Sunuk Pahari	990
Jambani	991
Dabar	992
Chikchika	993
Pura Mouli	994
Dhobagaon	995
Chelema	996
Chalia Barkra	997
Nayabadi	998
Sagunsara	999
Bhalukgezar	1000
Syampur	1001
Khap	1002
Shushunia	1003
Dubraji	1004
Helna	1005
Faguakanali	1006
Dumuria	1007
Chaturdihi	1008
Supurdihi	1009
Golamitara	1010
Taribaterdihi	1011
Harumalliker Bankata	1012
Deba	1013
Keranipur	1014
Kaludihi	1015
Chhatar Dihi	1016
Nutangaon	1017
Paharia	1018
Bhikurdihi	1019
Kankradihi	1020
Jethia	1021
Dulalpur	1022
Bhagabanpur	1023
Baindhka	1024
Bhaturi	1025
Jharia	1026
Makarkendi	1027
Raj Kumar	1028
Sibrampur	1029
Uparsol	1030

Census of India 2011
Amenities and Land use

Serial Number	Name of Village	Location code no.	Total area of the village (in hectares rounded up to one decimal place)	Total population (2011 census)	Number of households (2011 census)	Number of educational amenities available in village , the distance range code viz; a for 0-5 kms, b for 5-10 kms, c for 10+ kms of nearest place where facility is available							
						Pre-Primary school (PP)	Primary school (P)	Middle school (M)	Secondary School (S)	Senior Secondary school (SS)	Degree college of arts , science & commerce (ASC)	Engineering college(EC)	Medical college (MC)
1	2	3	4	5	6	7	8	9	10	11	12	13	14
1031	Dakshinbankati	326983	58.2	1312	232	2	2	1	a	a	b	a	b
1032	Patakhuri	326984	173.3	1149	220	2	2	2	2	2	b	a	b
1033	Nandigram	326985	120	855	178	1	1	a	a	a	b	a	b
1034	Krishnanagar	326986	90.9	292	57	1	1	a	a	a	b	1	b
1035	Damodarpur	326987	144.8	804	168	1	1	1	1	1	b	a	b
1036	Kend Khune	326988	41.7	0	0								
1037	Agaya	326989	85.8	912	193	1	1	a	a	a	b	a	b
1038	Manjura	326990	84.9	288	68	1	1	a	a	a	b	a	b
1039	Manushmura	326991	97.5	1088	218	2	2	a	a	a	b	a	b
1040	Dadhimukha	326992	211.5	438	102	1	1	a	a	a	b	a	b
1041	Aralbanshi	326993	98.4	582	110	1	1	b	b	b	a	b	b
1042	Banshi	326994	83.7	2156	456	1	1	b	b	b	b	a	b
1043	Jambuni	326995	45.4	920	193	2	2	a	a	a	b	b	b
1044	Patakala	326996	111.8	1105	261	1	1	b	a		b	b	b
1045	Dhaldanga	326997	155	4058	888	1	1	b	b	b	b	a	b
1046	Chak Jagadalla	326998	214.5	0	0								
1047	Jagadalla	326999	207.7	2660	589	7	7	2	2	2	b	b	b
1048	Gobindapur	327000	71.2	16	3	b	b	b	b	b	b	a	b
1049	Dabra	327001	85.1	1077	225	1	1	b	b	b	b	a	b
1050	Chinchura	327002	114.8	687	137	1	1	b	b	b	b	c	b
1051	Rasunkur	327003	81.7	919	188	1	1	1	b	b	b	a	b
1052	Ailakundi (P)	327004	146.5	1207	274	1	1	a	a	a	a	b	a
1053	Kargahir	327005	154.6	1473	312	1	1	a	a	a	b	a	a
1054	Barut	327006	93.2	659	150	1	1	a	a	a	b	b	b
1055	Jagatraydih	327007	60.9	0	0								
1056	Bolara	327008	150.1	927	175	2	2	a	a	a	b	b	b
Block T O T A L :			17109	107685	21917	178	173	39	20	15	0	2	0

- Village Directory

(As in 2009)

le. (If not available within the : < 5 Kms, b for 5-10 Kms and c cility is available is given).															Number of Medical Amenities available. (If not available within the village , the distance range code viz; a for < 5 Kms, b for 5-10 Kms and c for 10+ kms of nearest place where facility is available is given).															Name of Village	Serial Number
Management institute (MI)	Polytechnic (Pt)	Vocational training school /ITI	Non-formal training centre (NFTC)	Special school for disabled (SSD)	Others (specify)	Community health centre (CHC)	Primary health centre (PHC)	Primary health sub centre (PHS)	Maternity and child welfare centre (MCW)	T.B. clinic (TBC)	Hospital-allopathic (HA)	Hospital-alternative medicine (HO)	Dispensary (D)	Veterinary hospital (VH)	Mobile health clinic (MHC)	Family welfare centre (FWC)															
15	16	17	18	19	20	21	22	23	24	25	26	27	28	29	30	31	2	1													
c	c	c		b		b	a	b	b	b	b	b	b	a		a	Dakshinbankati	1031													
c	c	c		b		b	a	b	b	b	b	b	b	a		a	Patakhuri	1032													
c	c	c		b		b	a	b	b	b	b	b	b	a		a	Nandigram	1033													
c	c	c		b		b	a	b	b	b	b	b	b	a		a	Krishnanagar	1034													
c	c	c		b		b		1 b	b	b	b	b	b	a		a	Damodarpur	1035													
																	Kend Khune	1036													
c	c	c		b		b	a	b	b	b	b	b	b	a		a	Agaya	1037													
c	c	c		b		c	a	b	b	b	b	b	b	a		a	Manjura	1038													
c	c	c		b		c	a	b	b	b	b	b	b	a	b	b	Manushmura	1039													
c	c	c		b		c	a	b	b	b	b	b	b	a		a	Dadhimukha	1040													
c	c	b	b			b	b	b	b	b	b		a	b	b	b	Aralbanshi	1041													
c	c	c	b	b		b	b	1 b	b	b	b	b	a	b	b	b	Banshi	1042													
c	c	c				b	b	b	b	b	b	b	1 b	b	b	b	Jambuni	1043													
c	c	b	b			b	b	b	1 b	b	b	b	a	b	b	b	Patakala	1044													
c	c	c	b	b		b	b	1 b	b	b	b	b	a	b	b	b	Dhaldanga	1045													
																	Chak Jagadalla	1046													
c	c					b	b	1 b	b	b	b	b	a	b	b	b	Jagadalla	1047													
c	c	c				b	b	a	b	b	b	b	a	b	b	b	Gobindapur	1048													
c	c	c	b	b				a	b	b	b	b	a	b	b	b	Dabra	1049													
c		b	b			b	b	b	b	b	b	a	1 b	b	b	b	Chinchura	1050													
c	c	b	c					a	b	b	b	b	a	b	b	b	Rasunkur	1051													
			1	1		a	a	a	a	a	a	a				a	Ailakundi (P)	1052													
						a	a	a	a	a	a	a		a		a	Kargahir	1053													
				a		a	b	a	a	a	a			b		a	Barut	1054													
																	Jagatraydihi	1055													
						b	b	b	b	b	b	b		b		a	Bolara	1056													
0	0	1	1	1	1	2	7	22	2	0	1	1	7	2	0	3	Block TOTAL														

Serial Number	Name of Village	Number of Non-Government Medical Amenities available.							Availability of drinking water - Yes / No							
		Charitable non Govt. hospital/Nursing home.	Medical practitioner with MBBS Degree	Medical practitioner with other degree	Medical practitioner with no degree	Traditional practitioner and faith healer .	Medicine Shop	Others	Tap water (Treated/Untreated)	Well water (Covered / Uncovered well)	Hand Pump	Tube wells / Bore well	Spring	River / Canal	Tank / Pond / Lake	Others
1	2	32	33	34	35	36	37	38	39	40	41	42	43	44	45	46
1031	Dakshinbankati	0	0	0	0	0	0	0	No	Yes	Yes	No	No	No	Yes	No
1032	Patakhuri	0	0	0	0	0	0	0	No	Yes	Yes	No	No	No	Yes	No
1033	Nandigram	0	0	0	0	0	0	0	No	No	Yes	No	No	Yes	Yes	No
1034	Krishnanagar	0	1	0	0	0	0	0	No	No	Yes	No	No	Yes	Yes	No
1035	Damodarpur	0	0	0	0	0	0	0	No	No	Yes	No	No	No	Yes	No
1036	Kend Khune															
1037	Agaya	0	0	0	0	0	0	0	No	No	Yes	No	No	No	Yes	No
1038	Manjura	0	0	0	0	0	0	0	No	No	Yes	No	No	No	Yes	No
1039	Manushmura	0	0	0	0	0	0	0	No	No	Yes	No	No	No	Yes	No
1040	Dadhimukha	0	0	0	0	0	0	0	No	No	Yes	No	No	No	Yes	No
1041	Aralbanshi	0	0	1	1	0	0	0	No	Yes	No	Yes	No	Yes	Yes	No
1042	Banshi	0	0	1	1	0	0	0	No	Yes	Yes	Yes	No	Yes	Yes	No
1043	Jambuni	0	0	1	0	0	0	0	No	Yes	Yes	Yes	No	No	Yes	No
1044	Patakala	0	0	0	1	0	0	0	No	No	Yes	Yes	No	Yes	Yes	No
1045	Dhaldanga	0	0	1	1	0	0	0	No	Yes	Yes	Yes	No	No	Yes	No
1046	Chak Jagadalla															
1047	Jagadalla	0	1	1	0	1	1	0	No	No	Yes	Yes	No	No	Yes	No
1048	Gobindapur	0	0	0	0	0	1	0	No	Yes	Yes	Yes	No	No	Yes	No
1049	Dabra	0	0	0	1	1	0	0	No	Yes	Yes	Yes	No	No	Yes	No
1050	Chinchura	0	0	0	1	0	0	0	No	Yes	Yes	Yes	No	No	Yes	No
1051	Rasunkur	0	0	0	1	0	0	0	No	Yes	Yes	Yes	No	No	Yes	No
1052	Ailakundi (P)	0	1	0	0	0	5	5	Yes	Yes	Yes	Yes	No	No	Yes	No
1053	Kargahir	0	0	0	0	0	0	0	Yes	Yes	Yes	Yes	No	Yes	Yes	No
1054	Barut	0	0	0	1	0	0	0	Yes	Yes	Yes	Yes	No	Yes	Yes	No
1055	Jagatraydihi															
1056	Bolara	0	0	0	0	0	0	0	Yes	Yes	Yes	No	No	Yes	Yes	No
Block T O T A L :		0	8	18	25	2	22	8	26	96	79	72	0	20	135	0

Availability of toilet & others Yes / No				Communication and transport facilities (If amenities available code -Yes is given except for Village Pin Code ,If not available within the village , the distance range code viz; a for < 5 Kms, b for 5-10 Kms and c for 10+ kms of nearest place where facility is available is given).								
Community toilet including bath.	Community toilet excluding bath.	Rural sanitary mart or sanitary hardware outlet available near the village.	Community bio- gas or recycle of waste for productive use.	Post office(PO)	Sub post office (SPO)	Post & Telegraph office (P&TO)	Village Pin Code	Telephones (Land lines)	Public call office (PCO)	Mobile phone coverage	Name of Village	Serial Number
47	48	49	50	51	52	53	54	55	56	57	2	1
No	Yes	Yes	No	a	Yes	b	722102	Yes	Yes	Yes	Dakshinbankati	1031
No	No	No	No	a	a	b	722146	Yes	b	Yes	Patakhuri	1032
No	No	Yes	No	a	a	b	722146	Yes	b	Yes	Nandigram	1033
No	No	No	No	a	a	b	722146	a	a	Yes	Krishnanagar	1034
No	No	No	No	a	a	b	722146	a	b	Yes	Damodarpur Kend Khune	1035 1036
No	No	Yes	No	a	a	b	722136	Yes	b	Yes	Agaya	1037
No	No	Yes	No	a	a	b	722146	a	b	Yes	Manjura	1038
No	No	Yes	No	a	a	b	722146	a	b	Yes	Manushmura	1039
No	No	Yes	No	a	a	b	722203	a	b	Yes	Dadhimukha	1040
No	No	No	No	b	b	b	722146	Yes	b	Yes	Aralbanshi	1041
No	No	No	No	b	b	b	722146	Yes	Yes	Yes	Banshi	1042
No	Yes	No	No	b	b	b	722146	Yes	Yes	Yes	Jambuni	1043
No	Yes	No	No	b	b	b	722172	Yes	a	Yes	Patakala	1044
No	No	No	No	b	b	b	722172	Yes	Yes	Yes	Dhaldanga Chak Jagadalla	1045 1046
No	Yes	No	No	b	b	b	722172	Yes	Yes	Yes	Jagadalla	1047
No	No	No	No	b	b	b	722161	Yes	Yes	Yes	Gobindapur	1048
No	Yes	No	No	b	b	b	722172	Yes	Yes	Yes	Dabra	1049
No	Yes	No	No	b	b	b	722132	Yes	Yes	Yes	Chinchura	1050
No	Yes	No	No	b	b	b	722172	Yes	Yes	Yes	Rasunkur	1051
No	No	Yes	No	b	a	b	722102	Yes	Yes	Yes	Ailakundi (P)	1052
No	No	No	No	b	b	b	722143	Yes	Yes	Yes	Kargahir	1053
No	No	No	Yes	a	a	a	722181	Yes	a	Yes	Barut Jagatraydih	1054 1055
No	No	Yes	Yes	b	a	b	722144	Yes	a	Yes	Bolara	1056
0	7	18	17	3	17	1	137	53	33	101	: Block TOTAL	

Communication and transport facilities (If amenities available code -Yes is given except for Village Pin Code ,If not available within the village , the distance range code viz; a for < 5 Kms, b for 5-10 Kms and c for 10+ kms of nearest place where facility is available is given).													Village connected to highway (If amenities available code viz; a for < 5 Kms, b for 5-10 Kms and c for 10+ kms of nearest place where facility is available is given).			
Serial Number	Name of Village	Internet cafes/ Common service centre (CSC)	Private courier facility	Bus service (Public & Private)	Railway stations	Auto/Modified Autos	Taxis and Vans	Tractors	Cycle-pulled rickshaws(Manual & Machine driven)	Carts driven by animals	Sea /River ferry service	Connected to national highway(NH)	Connected to state highway(SH)	Connected to major district road (MDR)	Connected to others district road	Pucca roads
1	2	58	59	60	61	62	63	64	65	66	67	68	69	70	71	72
1031	Dakshinbankati	b	b	Yes	b	b	b	Yes	Yes	Yes	c	b		Yes	Yes	Yes
1032	Patakhuri	b	b	a	b	b	a	Yes	Yes	Yes	c	b	Yes	a	a	Yes
1033	Nandigram	b	b	a	b	b	b	Yes	Yes	Yes	c	b	a	a	a	a
1034	Krishnanagar	b	b	a	b	b	b	Yes	Yes	Yes	c	b	Yes		a	a
1035	Damodarpur	b	b	Yes	b	b	b	Yes	Yes	Yes	c	b	Yes	a	a	Yes
1036	Kend Khune															
1037	Agaya	b	b	a	b	b	b	Yes	Yes	Yes	c	b	a	a	a	Yes
1038	Manjura	b	b	a	b	b	b	Yes	Yes	Yes	c	b	Yes	a	a	a
1039	Manushmura	b	b	a	b	b	a	Yes	Yes	Yes	c	b	a	a	a	Yes
1040	Dadhimukha	b	b	a	b	b	b	Yes	Yes	Yes	c	b	Yes	a	a	a
1041	Aralbanshi	a	b	a	b	Yes	Yes	Yes	Yes	Yes	c	a	c	b	c	a
1042	Banshi	a	b	a	b	Yes	Yes	Yes	Yes	Yes	Yes	a	c	b	c	a
1043	Jambuni	a	b	a	b	Yes	Yes	Yes	Yes	Yes	c	a	c	b	c	a
1044	Patakala	a	b	a	b	Yes	Yes	Yes	Yes	Yes	Yes	a	Yes	b	c	Yes
1045	Dhaldanga		Yes	Yes	b	Yes	Yes	Yes	Yes	Yes	c		Yes			Yes
1046	Chak Jagadalla															
1047	Jagadalla	a	b	a	b	Yes	Yes	Yes	Yes	Yes	c	a	Yes		c	Yes
1048	Gobindapur	a	b	a	b	a	a	Yes	Yes	Yes	c		Yes	Yes	c	a
1049	Dabra	b	b	a	b	Yes	Yes	Yes	Yes	Yes	c	a	Yes	b	c	b
1050	Chinchura	a	b	a	b	Yes	Yes	Yes	Yes	Yes	c	a	Yes	b	c	a
1051	Rasunkur	a	b	a	b	Yes	Yes	Yes	Yes	Yes	c	a	Yes	b	c	a
1052	Ailakundi (P)	a	a	Yes	b	Yes	Yes	Yes	Yes	Yes	c	b			Yes	Yes
1053	Kargahir	a	b	Yes	b	Yes	Yes	Yes	Yes	Yes	c	a			Yes	Yes
1054	Barut	a	a	a	b	a	a	Yes	a	Yes	c	b	a	a	a	a
1055	Jagatraydihi															
1056	Bolara	b	b	Yes	b	c	b	Yes	Yes	Yes	c	b	a	a	Yes	Yes
Block T O T A L :		1	2	47	2	22	33	84	88	133	2	0	27	9	34	32

ys,village roads, banks & credit societies :-Yes is given, If not available within the code viz; a for <5 Kms, b for 5-10 Kms place where facility is available is given).													Availability of miscellaneous facilities (If amenities available code -Yes is given, If not available within the village , the distance range code viz; a for < 5 Kms, b for 5-10 Kms and c for 10+ kms of nearest place where facility is available is given).			
Kutchcha roads	Water bounded macadam(WBM) roads	Navigable waterway (river/canal)(NW)	Footpaths (FP)	Commercial & Co-operative Banks	ATM	Agricultural Credit Societies	Self-Help Group (SHG)	Public distribution system (PDS) shop	Mandis / Regular market	Weekly Haat	Agricultural marketing society	Integrated Child Development Scheme (Nutritional Centres)	Anganwadi Centre (Nutritional Centres)	Others (Nutritional Centres)	Name of Village	Serial Number
73	74	75	76	77	78	79	80	81	82	83	84	85	86	87	2	1
Yes			Yes	Yes	b	Yes	Yes	a	c	a	Yes	Yes	Yes	Yes	Dakshinbankati	1031
Yes			Yes	a	b	c	Yes	Yes	c	b	b	Yes	Yes	Yes	Patakhuri	1032
Yes			Yes	a	b	c	Yes	a	c	b	b	Yes	Yes	Yes	Nandigram	1033
Yes				a	b	c	Yes	a	c	b	b	a	Yes	Yes	Krishnanagar	1034
Yes			Yes	a	b	c	Yes	a	c	b	a	Yes	Yes	Yes	Damodarpur	1035
															Kend Khune	1036
Yes			Yes	a	b	c	Yes	a	c	b	a	Yes	Yes	Yes	Agaya	1037
Yes				a	b	c	Yes	a	c	b	a	a	Yes	Yes	Manjura	1038
Yes			Yes	a	b	c	Yes	a	c	b	b	Yes	Yes	Yes	Manushmura	1039
Yes				a	b	c	Yes	a	c	b	b	Yes	Yes	Yes	Dadhimukha	1040
Yes					b	Yes	Yes	a	c	a	b	Yes	Yes	Yes	Aralbanshi	1041
Yes	Yes	Yes				Yes	Yes	Yes	c	Yes	Yes	Yes	Yes	Yes	Banshi	1042
Yes				b	b	Yes	Yes	Yes	c	Yes	b	Yes	Yes	b	Jambuni	1043
Yes			Yes	a	b	b	Yes	Yes	Yes	Yes	Yes	Yes	Yes	Yes	Patakala	1044
Yes			Yes	a	b	Yes	Yes	Yes	Yes	Yes	Yes	Yes	Yes	Yes	Dhaldanga	1045
															Chak Jagadalla	1046
Yes			Yes	a	b	b	Yes	Yes	c	Yes	b	Yes	Yes	b	Jagadalla	1047
Yes				a	b	b	Yes	Yes	Yes	Yes	Yes	Yes	Yes	Yes	Gobindapur	1048
Yes			Yes	a	b	b	Yes	Yes	c	Yes	Yes	Yes	Yes	Yes	Dabra	1049
Yes				a	b	b	Yes	a	c	Yes	Yes	Yes	Yes	Yes	Chinchura	1050
Yes			Yes	a	b	b	Yes	Yes	c	Yes	Yes	Yes	Yes	Yes	Rasunkur	1051
Yes	Yes		Yes	Yes	a	c	Yes	a	Yes	Yes	Yes	Yes	Yes	Yes	Ailakundi (P)	1052
Yes			Yes	a	a	c	Yes	Yes	c	Yes	Yes	Yes	Yes	Yes	Kargahir	1053
Yes	a	a	Yes	a	b	c	Yes	a	c	b	Yes	Yes	Yes	Yes	Barut	1054
															Jagatraydih	1055
Yes			a		c	Yes	Yes	c	Yes	Yes	Yes	Yes	Yes	Yes	Bolara	1056
122	11	4	102	9	0	17	134	54	17	22	33	70	124	122	: Block T O T A L	

Availability of miscellaneous facilities (If amenities available code -Yes is given, If not available within the village , the distance range code viz; a for < 5 Kms, b for 5-10 Kms and c for 10+ kms of nearest place where facility is available is given).													Availability of electricity (Yes/No)			
Serial Number	Name of Village	ASHA (Accredited Social Health Activist)	Community centre with/without TV	Sports Field,	Sports Club / Recreation Centre	Cinema / Video Hall	Public Library	Public Reading Room	Newspaper Supply	Assembly Polling station	Birth & Death Registration Office	Power Supply for Domestic Use (ED)	Power Supply for Agricultural Use (EAG)	Power Supply for Commercial Use (EC)	Power Supply for All Uses (EA)	
1	2	88	89	90	91	92	93	94	95	96	97	98	99	100	101	
1031	Dakshinbankati	Yes	a	a	a	b	a	a	Yes	Yes	Yes	Yes	No	Yes	No	
1032	Patakhuri	Yes	Yes	Yes	b	b	b	b	Yes	Yes	a	Yes	No	No	No	
1033	Nandigram	a	a	a	a	b	b	a	Yes	Yes	a	Yes	No	No	No	
1034	Krishnanagar	a	a	a	a	b	b	b	a	a	a	Yes	No	No	No	
1035	Damodarpur	Yes	a	a	a	b	b	a	a	Yes	a	Yes	No	No	No	
1036	Kend Khune															
1037	Agaya	a	a	a	a	b	a	a	Yes	Yes	a	Yes	No	No	No	
1038	Manjura	a	a	a	a	b	a	a	a	a	a	Yes	No	No	No	
1039	Manushmura	a	a	a	a	b	a	a	a	a	a	Yes	No	No	No	
1040	Dadhimukha	Yes	a	a	a	b	a	a	a	a	a	Yes	No	No	No	
1041	Aralbanshi	Yes	Yes	Yes	Yes	Yes	Yes	Yes	Yes	Yes	Yes	Yes	Yes	Yes	Yes	
1042	Banshi	Yes	Yes	Yes	Yes	Yes	Yes	Yes	Yes	Yes	Yes	Yes	Yes	Yes	Yes	
1043	Jambuni	Yes	Yes	Yes	Yes	b	Yes	b	Yes	Yes	a	Yes	Yes	Yes	Yes	
1044	Patakala	Yes	Yes	Yes	Yes	Yes	Yes	Yes	Yes	Yes	Yes	Yes	Yes	Yes	Yes	
1045	Dhaldanga	Yes	Yes	Yes	Yes	Yes	Yes	Yes	Yes	Yes	Yes	Yes	Yes	Yes	Yes	
1046	Chak Jagadalla															
1047	Jagadalla	Yes	Yes	Yes	Yes	b	Yes	b	Yes	Yes	a	Yes	Yes	Yes	Yes	
1048	Gobindapur	Yes	Yes	Yes	Yes	Yes	Yes	Yes	Yes	Yes	Yes	Yes	Yes	Yes	Yes	
1049	Dabra	Yes	Yes	Yes	Yes	Yes	Yes	Yes	Yes	Yes	Yes	Yes	Yes	Yes	Yes	
1050	Chinchura	Yes	Yes	Yes	Yes	Yes	Yes	Yes	Yes	Yes	Yes	Yes	Yes	Yes	Yes	
1051	Rasunkur	Yes	Yes	Yes	Yes	Yes	Yes	Yes	Yes	Yes	Yes	Yes	Yes	Yes	Yes	
1052	Ailakundi (P)	Yes	Yes	Yes	Yes	Yes	Yes	Yes	Yes	Yes	Yes	Yes	Yes	Yes	Yes	
1053	Kargahir	Yes	Yes	Yes	Yes	Yes	Yes	Yes	Yes	Yes	a	Yes	Yes	Yes	Yes	
1054	Barut	Yes	Yes	b	b	b	a	a	Yes	Yes	a	Yes	Yes	Yes	Yes	
1055	Jagatraydih															
1056	Bolara	Yes	Yes	Yes	Yes	Yes	Yes	Yes	Yes	Yes	Yes	Yes	Yes	Yes	Yes	
Block T O T A L :		90	53	79	41	25	28	27	56	75	27	137	37	55	36	

Nearest Town		Land Use							
		Area under different types of land use (in hectares rounded up to one decimal place)							
Name	Distance range code i.e. a for < 5 Kms, b for 5-10 Kms and c for 10+ kms .	Forests	Area under Non-agricultural Uses	Barren and Un-cultivable land	Permanent Pastures and Other Grazing Lands	Land Under Miscellaneous Tree Crops etc.	Culturable Waste Land	Name of Village	Serial Number
102	103	104	105	106	107	108	109	2	1
BANKURA	b	0	3	0	0	0	0	Dakshinbankati	1031
BANKURA	b	0	20.2	0	0	0	0	Patakhuri	1032
BANKURA	b	0	32	0	0	0	0	Nandigram	1033
BANKURA	b	0	14	0	0	0	0	Krishnanagar	1034
BANKURA	b	0	40	0	0	0	0	Damodarpur	1035
		0	4	0	0	0	0	Kend Khune	1036
BANKURA	b	0	19	0	0	0	0	Agaya	1037
BANKURA	b	0	24	0	0	0	0	Manjura	1038
BANKURA	b	0	24	0	0	0	0	Manushmura	1039
BANKURA	b	0	38	0	0	0	0	Dadhimukha	1040
BANKURA	b	0	30	0	0	0	0	Aralbanshi	1041
BANKURA	b	0	20	0	0	0	0	Banshi	1042
BANKURA	b	0	5	0	0	0	0	Jambuni	1043
BANKURA	b	0	24	0	0	0	0	Patakala	1044
BANKURA	b	0	65	0	0	0	0	Dhaldanga	1045
		0	43	0	0	0	0	Chak Jagadalla	1046
BANKURA	b	0	35	0	0	0	0	Jagadalla	1047
BANKURA	b	0	17	0	0	0	0	Gobindapur	1048
BANKURA	b	0	12	0	0	0	0	Dabra	1049
BANKURA	b	0	28	0	0	0	0	Chinchura	1050
BANKURA	b	0	32	0	0	0	0	Rasunkur	1051
BANKURA	b	0	32	0	0	0	0	Ailakundi (P)	1052
BANKURA	b	0	23	0	0	0	0	Kargahir	1053
BANKURA	b	0	16	0	0	0	0	Barut	1054
		0	16	0	0	0	0	Jagatraydihi	1055
BANKURA	b	0	34	0	0	0	0	Bolara	1056
0		0	309.3	4056.5	0	0	0	0 : Block T O T A L	

Land Use												
Area under different types of land use (in hectares rounded up to one decimal place)							Area irrigated by source (in hectare).					
Serial Number	Name of Village	Fallow lands other than current fallows	Current Fallows	Net Area Sown	Total Irrigated Land Area	Total Un-irrigated Land Area	Canals (C)	Wells/Tube-wells(W/TW)	Tanks/Lakes(T/L)	Water Falls(WF)	Others(O)	
1	2	110	111	112	113	114	115	116	117	118	119	
1031	Dakshinbankati	0	0	55.2	31	24.2	13	0	18	0	0	
1032	Patakhuri	0	0	153.2	45	108.2	0	1	24	0	20	
1033	Nandigram	0	0	88	30	58	0	0	22	0	8	
1034	Krishnanagar	0	0	76.9	35	41.9	20	0	13	0	2	
1035	Damodarpur	0	0	104.8	28	76.8	0	2	6	0	20	
1036	Kend Khune	0	0	37.7	6	31.7	0	0	4	0	2	
1037	Agaya	0	0	66.8	16	50.8	1	0	9	0	6	
1038	Manjura	0	0	60.9	17	43.9	0	1	10	0	6	
1039	Manushmura	0	0	73.5	29	44.5	6	11	2	0	10	
1040	Dadhimukha	0	0	173.5	30	143.5	11	0	7	0	12	
1041	Aralbanshi	0	0	68.4	27	41.4	25	0	0	0	2	
1042	Banshi	0	0	63.7	32	31.7	30	0	0	0	2	
1043	Jambuni	0	0	40.4	11	29.4	0	0	0	0	11	
1044	Patakala	0	0	87.8	44	43.8	30	0	0	0	14	
1045	Dhaldanga	0	0	90	18	72	16	0	0	0	2	
1046	Chak Jagadalla	0	0	171.5	33	138.5	25	0	0	0	8	
1047	Jagadalla	0	0	172.7	48	124.7	30	0	0	0	18	
1048	Gobindapur	0	0	54.2	24	30.2	0	0	0	0	24	
1049	Dabra	0	0	73.1	44	29.1	44	0	0	0	0	
1050	Chinchura	0	0	86.8	69	17.8	29	0	0	0	40	
1051	Rasunkur	0	0	49.7	19	30.7	19	0	0	0	0	
1052	Ailakundi (P)	0	0	114.5	12	102.5	0	0	4.5	0	7.5	
1053	Kargahir	0	0	131.6	13	118.6	0.5	8.5	0	0	4	
1054	Barut	0	0	77.2	52	25.2	0	6	34	0	12	
1055	Jagatraydihi	0	0	44.9	13.6	31.3	2	1.5	2	0	8.1	
1056	Bolara	0	0	116.1	14	102.1	8	2	4	0	0	
Block T O T A L :		0	0	12743	3489.7	9253.4	448.9	301	1769	5		

Name of three most important commodities manufactured			Name of Village	Serial Number
First	Second	Third		
120	121	122	2	1
			Dakshinbankati	1031
			Patakhuri	1032
			Nandigram	1033
			Krishnanagar	1034
			Damodarpur	1035
			Kend Khune	1036
			Agaya	1037
			Manjura	1038
			Manushmura	1039
			Dadhimukha	1040
			Aralbanshi	1041
			Banshi	1042
			Jambuni	1043
			Patakala	1044
			Dhaldanga	1045
			Chak Jagadalla	1046
			Jagadalla	1047
			Gobindapur	1048
			Dabra	1049
			Chinchura	1050
			Rasunkur	1051
			Ailakundi (P)	1052
			Kargahir	1053
			Barut	1054
			Jagatraydih	1055
			Bolara	1056
			: Block T O T A L	

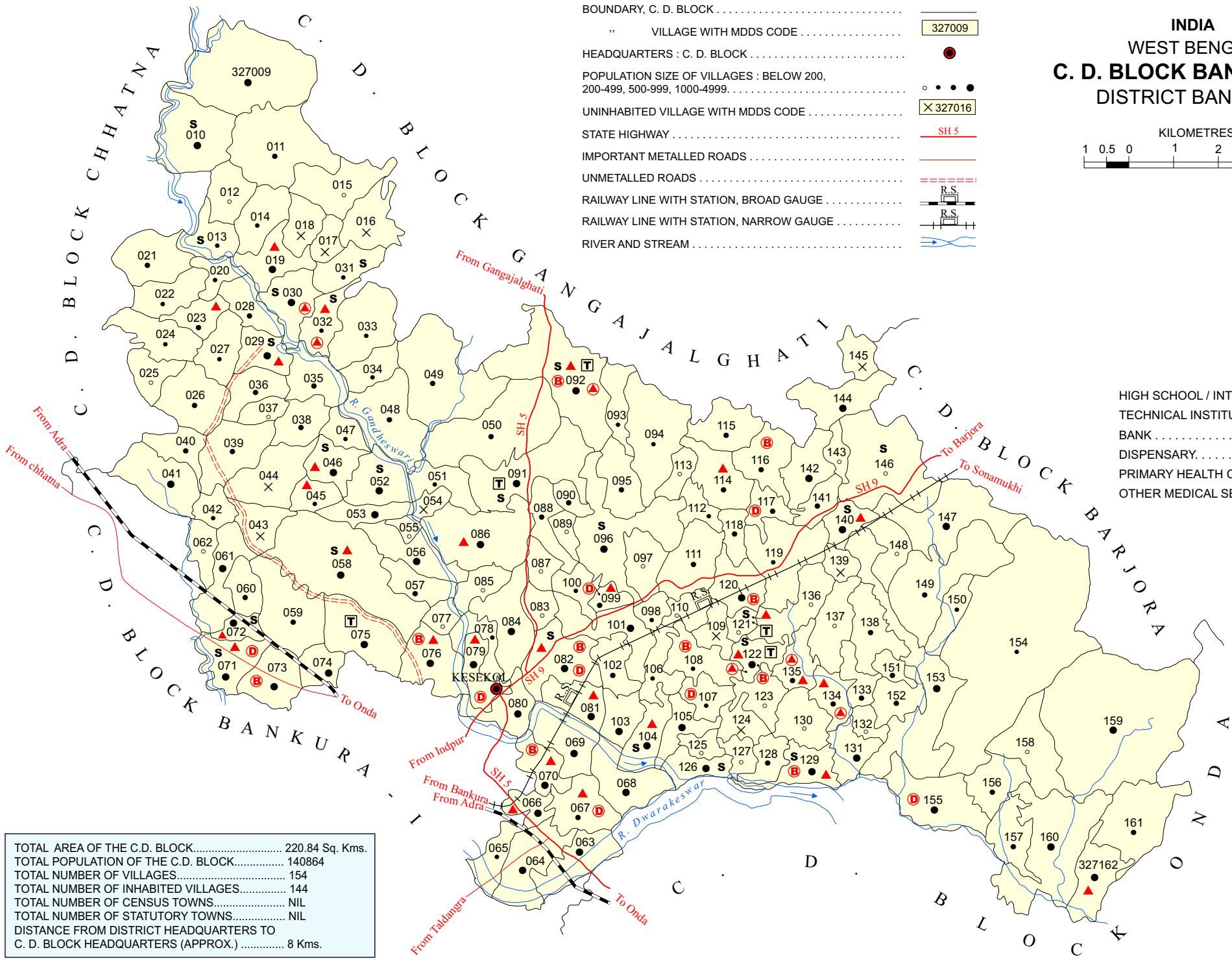
INDIA
WEST BENGAL
C. D. BLOCK BANKURA - II
DISTRICT BANKURA



- BOUNDARY, C. D. BLOCK
- " VILLAGE WITH MDDS CODE
- HEADQUARTERS : C. D. BLOCK
- POPULATION SIZE OF VILLAGES : BELOW 200,
200-499, 500-999, 1000-4999
- UNINHABITED VILLAGE WITH MDDS CODE
- STATE HIGHWAY
- IMPORTANT METALLED ROADS
- UNMETALLED ROADS
- RAILWAY LINE WITH STATION, BROAD GAUGE
- RAILWAY LINE WITH STATION, NARROW GAUGE
- RIVER AND STREAM

- 327009
-
- ● ● ●
- X 327016
- SH 5
-
- R.S.
- R.S.
-

- HIGH SCHOOL / INTER COLLEGE . S
- TECHNICAL INSTITUTIONS T
- BANK B
- DISPENSARY D
- PRIMARY HEALTH CENTRE A
- OTHER MEDICAL SERVICES ▲



TOTAL AREA OF THE C.D. BLOCK..... 220.84 Sq. Kms.
 TOTAL POPULATION OF THE C.D. BLOCK..... 140864
 TOTAL NUMBER OF VILLAGES..... 154
 TOTAL NUMBER OF INHABITED VILLAGES..... 144
 TOTAL NUMBER OF CENSUS TOWNS..... NIL
 TOTAL NUMBER OF STATUTORY TOWNS..... NIL
 DISTANCE FROM DISTRICT HEADQUARTERS TO
 C. D. BLOCK HEADQUARTERS (APPROX.) 8 Kms.

Alphabetical List of Villages

Name of the CD Block : Bankura-II

CD Block Code (2011) : 0209

Sl. No.	Name of the Village	PLCN 2001	MDDS PLCN 2011
1	2	3	4
1	Adra	02083400	327125
2	Agayanandanpur	02085000	327141
3	Agra	02081600	327107
4	Ailta	02083700	327128
5	Ainagobindapur	02086100	327152
6	Akurabad	02081400	327105
7	Arjunpur	02075900	327050
8	Asna	02078200	327073
9	Badra	02078400	327075
10	Bagatapol	02073000	327021
11	Bagneja	02084300	327134
12	Bagrakonda	02080200	327093
13	Bahadurpur	02080300	327094
14	Baikunthapur	02073200	327023
15	Balarampur	02083900	327130
16	Banhambirpur	02082800	327119
17	Bankata	02075400	327045
18	Bankati	02075500	327046
19	Banki	02083500	327126
20	Banmadhabpur	02087000	327161
21	Barachaka	02073300	327024
22	Barakalajharia	02074800	327039
23	Baramasia	02086300	327154
24	Bejgram	02077800	327069
25	Belbuni	02084900	327140
26	Beldangra	02076100	327052
27	Bhadul	02077600	327067
28	Bhanga Hira	02072900	327020
29	Bhedua	02078100	327072
30	Bhedua Purusottampur	02082000	327111
31	Bhuj Sohar	02077700	327068
32	Bidyadharpur	02083300	327124
33	Bikna	02079100	327082
34	Brindabanpur	02084500	327136
35	Chaitali	02075300	327044
36	Chapatara	02081200	327103

Alphabetical List of Villages

Name of the CD Block : Bankura-II

CD Block Code (2011) : 0209

Sl. No.	Name of the Village	PLCN 2001	MDDS PLCN 2011
1	2	3	4
37	Chharekha	02072500	327016
38	Chhatar Kanali	02082400	327115
39	Chhirabasta	02086000	327151
40	Chhota Kalajharia	02074600	327037
41	Chhotachaka	02073600	327027
42	Chingragoalasol	02085700	327148
43	Churamanipur	02084600	327137
44	Dhan Simul	02072400	327015
45	Dhanaisuli	02080600	327097
46	Dhonara	02085900	327150
47	Doman Bandi	02079200	327083
48	Dulal Kundi	02072100	327012
49	Duyaranda	02075600	327047
50	Ekteswar	02077300	327064
51	Emokundi	02082600	327117
52	Gaira	02075700	327048
53	Gajarya Bari	02074500	327036
54	Garakusum	02074000	327031
55	Garerban	02077200	327063
56	Goalhati	02086600	327157
57	Gopalpur	02078600	327077
58	Gopinathpur	02082700	327118
59	Gouranga Dihi	02075100	327042
60	Hariyargara	02076700	327058
61	Hatisal Pindri	02072600	327017
62	Jagannath Bati	02079300	327084
63	Jarka	02072700	327018
64	Jugsahar	02076400	327055
65	Junbede	02078500	327076
66	Kadmaghathi	02080800	327099
67	Kalaberia	02086900	327160
68	Kalaphar	02085200	327143
69	Kaljuri	02085300	327144
70	Kamladanga	02080900	327100
71	Kanchanpur	02080100	327092
72	Kantabani	02072200	327013

Alphabetical List of Villages

Name of the CD Block : Bankura-II

CD Block Code (2011) : 0209

Sl. No.	Name of the Village	PLCN 2001	MDDS PLCN 2011
1	2	3	4
73	Karanjora	02071800	327009
74	Katapesia	02086700	327158
75	Katnar	02081100	327102
76	Kelebala	02076200	327053
77	Kendbani	02072000	327011
78	Kesekol	02078800	327079
79	Keshia	02076900	327060
80	Keshra	02076800	327059
81	Kharigara	02085800	327149
82	Khayerkanali	02085100	327142
83	Khejur Bedyā	02075800	327049
84	Khemua	02086500	327156
85	Kherosol	02082300	327114
86	Khiraījuri	02074200	327033
87	Kodalia	02086800	327159
88	Kulmura	02080500	327096
89	Kulpat Bankati	02075000	327041
90	Kumaria	02079400	327085
91	Kunjaban	02081900	327110
92	Kuraria	02081000	327101
93	Kushtia	02086400	327155
94	Ladadihi	02077000	327061
95	Ladna	02072800	327019
96	Lakshmi Janardanpur	02073500	327026
97	Lapuria	02071900	327010
98	Madlakamdebpur	02085600	327147
99	Magra	02073800	327029
100	Maithagopinathpur	02087100	327162
101	Malin Dasi	02074300	327034
102	Mamurjuri	02072300	327014
103	Man Kanali	02074100	327032
104	Manoharpur	02079700	327088
105	Maslia	02075200	327043
106	Matranga	02083600	327127
107	Maukura	02080400	327095
108	Mauladanga	02078700	327078

Alphabetical List of Villages

Name of the CD Block : Bankura-II

CD Block Code (2011) : 0209

Sl. No.	Name of the Village	PLCN 2001	MDDS PLCN 2011
1	2	3	4
109	Mithila	02078900	327080
110	Mobarakpur	02079000	327081
111	Mohanpur	02079800	327089
112	Mukundapur	02086200	327153
113	Munipur	02084100	327132
114	Mura Bari	02085400	327145
115	Nabagram	02083200	327123
116	Nabanda	02082900	327120
117	Narra	02083100	327122
118	Panchbaga	02078300	327074
119	Parasibad	02073100	327022
120	Pashchim Ratanpur	02080700	327098
121	Patna Jay Krishnapur	02081800	327109
122	Patradanaga	02083000	327121
123	Pirarisol	02076300	327054
124	Pratappur	02083800	327129
125	Puramauna	02082100	327112
126	Purandarpur	02080000	327091
127	Purbaratanpur	02084800	327139
128	Radhanagar	02079900	327090
129	Radharamanpur	02074700	327038
130	Raghunathpur	02079600	327087
131	Ramdihi	02077100	327062
132	Rampur	02082500	327116
133	Rasiknagarpur	02085500	327146
134	Ray Band	02074400	327035
135	Salbani	02078000	327071
136	Sanbanda	02077900	327070
137	Sankarhati	02077400	327065
138	Sankarpur	02082200	327113
139	Sendra	02081300	327104
140	Shitladihi	02073400	327025
141	Shitladihi	02076500	327056
142	Sibrampur	02084400	327135
143	Sirsara	02084000	327131
144	Sonadaha	02074900	327040

Alphabetical List of Villages

Name of the CD Block : Bankura-II

CD Block Code (2011) : 0209

Sl. No.	Name of the Village	PLCN 2001	MDDS PLCN 2011
1	2	3	4
145	Sonamui	02073900	327030
146	Sonarekh	02073700	327028
147	Syamdaspur	02077500	327066
148	Taldanga	02081500	327106
149	Tantkanali	02076600	327057
150	Teleghra	02084200	327133
151	Tilabedya	02079500	327086
152	Upar Dihi	02076000	327051
153	Uparbanda	02084700	327138
154	Uparnarra	02081700	327108

Census of India 2011
Amenities and Land use

Serial Number	Name of Village	Location code no.	Total area of the village (in hectares rounded up to one decimal place)	Total population (2011 census)	Number of households (2011 census)	Number of educational amenities available in village , the distance range code viz; a for 0-5 kms, b for 5-10 kms, c for 10+ kms of nearest place where facility is available							
						Pre-Primary school (PP)	Primary school (P)	Middle school (M)	Secondary School (S)	Senior Secondary school (SS)	Degree college of arts - science & commerce (ASC)	Engineering college(EC)	Medical college (MC)
1	2	3	4	5	6	7	8	9	10	11	12	13	14

Name of District:-Bankura

Name of CD Block:-Bankura - II

1057	Karanjora	327009	434.1	1907	367	3	2	1	a	c	c	c	c
1058	Lapuria	327010	236.8	1219	242	1	1	1	1	a	c	c	c
1059	Kendbani	327011	297.3	843	165	1	1	a	c	c	c	c	c
1060	Dulal Kundi	327012	103	55	11	a	a	a	a	b	c	c	c
1061	Kantabani	327013	96.2	316	72	1	1	1	1	b	c	c	c
1062	Mamurjuri	327014	126.7	201	44	c	a		a		c	c	a
1063	Dhan Simul	327015	174.5	184	37	1	1	a	a	b	c	c	c
1064	Chharekha	327016	143.2	0	0								
1065	Hatisal Pindri	327017	62.1	0	0								
1066	Jarka	327018	79.7	0	0								
1067	Ladna	327019	113.9	1286	257	1	1	a	a	b	c	c	c
1068	Bhanga Hira	327020	59.5	413	74	1	1	a	a	a	c	c	c
1069	Bagatapol	327021	160.3	685	127	1	1	a	a	b	c	c	c
1070	Parasibad	327022	116.2	224	39	1	1	a	b	b	c	c	c
1071	Baikunthapur	327023	84.9	622	130	1	1	1	a	a	c	c	c
1072	Barachaka	327024	137.2	281	55	1	1	a	a	a	c	c	c
1073	Shitladihi	327025	80.9	173	28	1	1	a	a	a	c	c	c
1074	Lakshmi Janardanpur	327026	162.9	815	144	1	1	a	a	a	c	c	c
1075	Chhotachaka	327027	115.3	329	59	1	1	a	a	a	c	c	
1076	Sonarekh	327028	90.4	707	160	1	1	a	a	b	c	c	c
1077	Magra	327029	95.4	2519	520	2	2	1	1	1	c	c	c
1078	Sonamui	327030	146.6	3284	700	3	2	1	1	a	c	c	c
1079	Garakusum	327031	97.4	448	100	1	1	1	1	a	c	c	c
1080	Man Kanali	327032	103.3	288	65	9	9	2	1	1	c	c	c
1081	Khiraajuri	327033	187.4	238	42	1	1	b	a	b	c	c	c
1082	Malin Dasi	327034	86.2	359	69	1	1	a	a	a	c	c	c
1083	Ray Band	327035	118.4	773	150	2	2	a	a	a	c	c	c
1084	Gajarya Bari	327036	102.8	796	142	1	1		a		c	c	1
1085	Chhota Kalajharia	327037	51	127	27				b	b			
1086	Radharamanpur	327038	106.6	776	146	1	1	a	a	a			
1087	Barakalajharia	327039	179.9	503	120	1	1	b	b	b			
1088	Sonadaha	327040	79.7	694	146	2	2			a			
1089	Kulpat Bankati	327041	178.2	1328	327	2	2			a	c		
1090	Gouranga Dihi	327042	93	380	60	1	1						
1091	Maslia	327043	120	0	0								
1092	Chaitali	327044	164.2	0	0								
1093	Bankata	327045	56.4	299	75	1	1		a	b			
1094	Bankati	327046	93.9	1212	260	1	1	1	1	b			
1095	Duyaranda	327047	64.1	209	42	1	1		a	b			
1096	Gaira	327048	253.8	890	182	1	1	a	a	a	c	c	c

- Village Directory

(As in 2009)

le. (If not available within the : < 5 Kms, b for 5-10 Kms and c cility is available is given).															Number of Medical Amenities available. (If not available within the village , the distance range code viz; a for < 5 Kms, b for 5-10 Kms and c for 10+ kms of nearest place where facility is available is given).															Name of Village	Serial Number
Management institute (MI)	Polytechnic (Pt)	Vocational training school /ITI	Non-formal training centre (NFTC)	Special school for disabled (SSD)	Others (specify)	Community health centre (CHC)	Primary health centre (PHC)	Primary health sub centre (PHS)	Maternity and child welfare centre (MCW)	T.B. clinic (TBC)	Hospital-allopathic (HA)	Hospital-alternative medicine (HO)	Dispensary (D)	Veterinary hospital (VH)	Mobile health clinic (MHC)	Family welfare centre (FWC)															
15	16	17	18	19	20	21	22	23	24	25	26	27	28	29	30	31	2	1													

Location CodeNo:-339

Location CodeNo:-0209

c	c	c				c	b	b	c	c	b	b	b	b	c	c	Karanjora	1057
						b	b	b	b	c	c	c	a	b			Lapuria	1058
c	c	c	c	c		a	b	a	c	b	a	a	a	a	c	c	Kendbani	1059
c	c	c				b	b	a	c	c	c	c	b	c	c	c	Dulal Kundi	1060
						c	c	a	c	c	c	c	b	b		c	Kantabani	1061
c	c	b	c			b	b	b	c	c	b	c	b	b	c	c	Mamurjuri	1062
c	c	c	c	c		c	b	a	c	c	b	b	b	b	c	a	Dhan Simul	1063
																	Chharekha	1064
																	Hatisal Pindri	1065
																	Jarka	1066
c	c	c				a	a	1	c	c	c	c	a	c	c	c	Ladna	1067
c	c	c				b	b	a	c	c	c	c	b	c	c	c	Bhanga Hira	1068
c	c	b	c	c		c	b	a	c	c	b	b	b	b	c	b	Bagatapol	1069
	c	b	c			c	b	a	c	c	c	c	b	b	c	c	Parasibad	1070
	c	b	c			c	a	1	c	c	c	c	b	a	c	c	Baikunthapur	1071
	c	b	c			c	b	a	c	c	c	c	b	b	c	c	Barachaka	1072
	c	c	c			c	b	a	c	c	c	c	b	a	c	c	Shitladihi	1073
	c	c	c			c	b	a	c	c	c	c	b	a	c	c	Lakshmi Janardanpur	1074
	c	c	c			c	a	a	c	c	c	c	c	c	c	c	Chhotachaka	1075
	c	b	c			c	a	a	c	c	c	c	b	a	c	c	Sonarekh	1076
c	c	c	c	c		c	a	1	c	c	a	a	a	a	c	1	Magra	1077
	c	b	c			c	1	a	c	c	c	c	c	c	c	c	Sonamui	1078
	c	b	c			c	a	a	c	c	a	c	c	a	c	c	Garakusum	1079
	c	b	c			c	1	1	c	c	c	c	c	1	c	c	Man Kanali	1080
c	c	b	c	c		a	a	a	b	c	c	c	a	c	c	c	Khirajuri	1081
c	c	c	c	c		c	c	a	c	c	c	c	c	c	a		Malin Dasi	1082
c	c	a				a	a	a	c	c	c	c	a	a			Ray Band	1083
c	c	c	c	c		a	b	a	c	b	b	b	b	a	c	c	Gajarya Bari	1084
		b				c	b	a	c	c	c	c	c	c		c	Chhota Kalajharia	1085
		c	c			c	b	a	c	c	c	c	c	c	c	c	Radharamanpur	1086
		b	b	b		c	b	a	b	b	b	b	b	b	b	b	Barakalajharia	1087
						b	b	b	b	c	c	c	c	c		c	Sonadaha	1088
		b				b	b	b	c	c	c	c	c	c		c	Kulpat Bankati	1089
																	Gouranga Dihi	1090
																	Maslia	1091
																	Chaitali	1092
						c	a	1	b	b	b	b	b	b	b	b	Bankata	1093
						c	a	1	b	b	b	b	b	b	b	b	Bankati	1094
						c	b	a	c	c	c	c	a	c	c	c	Duyaranda	1095
c	c	a				b	b	b	b	c	c	c	b	c	c		Gaira	1096

Serial Number	Name of Village	Number of Non-Government Medical Amenities available.							Availability of drinking water - Yes / No							
		Charitable non Govt. hospital/Nursing home.	Medical practitioner with MBBS Degree	Medical practitioner with other degree	Medical practitioner with no degree	Traditional practitioner and faith healer .	Medicine Shop	Others	Tap water (Treated/Untreated)	Well water (Covered / Uncovered well)	Hand Pump	Tube wells / Bore well	Spring	River / Canal	Tank / Pond / Lake	Others
1	2	32	33	34	35	36	37	38	39	40	41	42	43	44	45	46

1057	Karanjora	0	0	0	0	0	0	0	No	Yes	Yes	Yes	No	No	Yes	No
1058	Lapuria	0	0	0	0	0	0	0	No	Yes	Yes	No	No	No	Yes	No
1059	Kendbani	0	0	0	0	0	0	0	No	Yes	No	No	No	No	Yes	No
1060	Dulal Kundi	0	0	0	0	0	0	0	No	Yes	No	Yes	No	No	Yes	No
1061	Kantabani	0	0	0	0	0	0	0	No	Yes	No	Yes	No	No	No	No
1062	Mamurjuri	0	0	0	0	0	0	0	No	Yes	No	Yes	No	No	Yes	No
1063	Dhan Simul	0	0	0	0	0	0	0	No	Yes	Yes	Yes	No	No	Yes	No
1064	Chharekha															
1065	Hatisal Pindri															
1066	Jarka															
1067	Ladna	0	0	0	0	0	0	0	No	Yes	No	Yes	No	Yes	Yes	No
1068	Bhanga Hira	0	0	0	0	0	0	0	No	Yes	No	Yes	No	No	Yes	No
1069	Bagatapol	0	0	0	0	0	0	0	No	Yes	Yes	Yes	No	Yes	Yes	No
1070	Parasibad	0	0	0	0	0	0	0	No	Yes	Yes	No	No	No	Yes	No
1071	Baikunthapur	0	0	0	0	0	0	0	No	Yes	Yes	No	No	No	Yes	No
1072	Barachaka	0	0	0	0	0	0	0	No	Yes	Yes	No	No	No	Yes	No
1073	Shitladihi	0	0	0	0	0	0	0	No	Yes	No	No	No	No	Yes	No
1074	Lakshmi Janardanpur	0	0	0	2	0	0	0	No	Yes	Yes	No	No	No	Yes	No
1075	Chhotachaka	0	0	0	1	1	0	0	No	Yes	Yes	No	No	No	Yes	No
1076	Sonarekh	0	0	0	0	0	0	0	No	Yes	Yes	No	No	Yes	Yes	No
1077	Magra	0	0	0	0	0	0	0	No	Yes	Yes	Yes	No	No	Yes	No
1078	Sonamui	0	0	0	1	1	1	0	No	Yes	Yes	No	No	No	Yes	No
1079	Garakusum	0	0	0	4	3	0	0	No	Yes	Yes	No	No	No	Yes	No
1080	Man Kanali	0	0	1	1	0	1	0	No	Yes	Yes	No	No	No	Yes	No
1081	Khiraijuri	0	0	0	0	0	0	0	No	Yes	No	Yes	No	Yes	Yes	No
1082	Malin Dasi	0	0	0	0	0	0	0	No	Yes	No	Yes	No	Yes	No	No
1083	Ray Band	0	0	0	0	0	0	0	No	Yes	Yes	No	No	No	Yes	No
1084	Gajarya Bari	0	0	0	0	0	0	0	No	Yes	No	Yes	No	No	No	No
1085	Chhota Kalajharia	0	0	0	0	0	0	0	No	No	No	No	No	No	Yes	No
1086	Radharamanpur	0	0	0	0	0	0	0	No	Yes	No	Yes	No	No	Yes	No
1087	Barakalajharia	0	0	0	0	0	0	0	No	No	No	Yes	No	No	Yes	No
1088	Sonadaha	0	0	0	0	0	0	0	No	Yes	No	Yes	No	No	Yes	No
1089	Kulpat Bankati	0	0	0	0	0	0	0	No	Yes	No	Yes	No	No	Yes	No
1090	Gouranga Dihi	0	0	0	0	0	0	0	No	Yes	No	Yes	No	No	Yes	No
1091	Maslia															
1092	Chaitali															
1093	Bankata	0	0	0	0	0	0	0	No	Yes	No	Yes	No	No	Yes	No
1094	Bankati	0	0	1	3	0	0	0	No	Yes	No	Yes	No	No	Yes	No
1095	Duyaranda	0	0	0	0	0	0	0	No	No	No	Yes	No	Yes	Yes	No
1096	Gaira	0	0	0	0	0	0	0	No	Yes	No	Yes	No	Yes	Yes	No

Availability of toilet & others Yes / No				Communication and transport facilities (If amenities available code -Yes is given except for Village Pin Code ,If not available within the village , the distance range code viz; a for < 5 Kms, b for 5-10 Kms and c for 10+ kms of nearest place where facility is available is given).								
Community toilet including bath.	Community toilet excluding bath.	Rural sanitary mart or sanitary hardware outlet available near the village.	Community bio- gas or recycle of waste for productive use.	Post office(PO)	Sub post office (SPO)	Post & Telegraph office (P&TO)	Village Pin Code	Telephones (Land lines)	Public call office (PCO)	Mobile phone coverage	Name of Village	Serial Number
47	48	49	50	51	52	53	54	55	56	57	2	1

No	No	No	No	c	a	c	722133	c	Yes	Yes	Karanjora	1057
No	No	No	No	a	a	c	722175	a	a	a	Lapuria	1058
No	No	No	No	c	a	c	722160	c	c	c	Kendbani	1059
No	No	No	No	c	b	c	722175	b	b	Yes	Dulal Kundi	1060
No	No	No	No	b	b	c	722175	c	b	b	Kantabani	1061
No	No	No	No	c	a	c	722175	c	a	c	Mamurjuri	1062
No	No	No	No	c	b	c	722133	c	b	Yes	Dhan Simul	1063
											Chharekha	1064
											Hatisal Pindri	1065
											Jarka	1066
No	No	No	No	c	a	c	722175	Yes	a	Yes	Ladna	1067
No	No	No	No	c	b	c	722175	Yes	a	Yes	Bhanga Hira	1068
No	No	No	No	c	a	c	722154	c	Yes	Yes	Bagatapol	1069
No	No	No	No	b	b	b	722175	b	b	Yes	Parasibad	1070
No	No	No	No	b	a	b	722175	b	b	b	Baikunthapur	1071
No	No	No	No	b	b	b	722175	b	b	Yes	Barachaka	1072
No	No	No	No	b	b	b		b	b	Yes	Shitladihi	1073
No	No	No	No	b	b	b	722133	b	b	Yes	Lakshmi Janardanpur	1074
No	No	No	No	c	a	c	722175	c	b	Yes	Chhotachaka	1075
No	No	No	No	b	a	b	722175	b	b	Yes	Sonarekh	1076
No	No	No	No	c	a	c	722175	c	Yes	Yes	Magra	1077
No	No	No	No	Yes	a	c	722207	c	c	Yes	Sonamui	1078
No	No	No	No	c	a	c	722175	c	c	Yes	Garakusum	1079
No	No	No	No	c	a	c	722175	c	c	Yes	Man Kanali	1080
No	No	No	No	c	a	c	722175	Yes	a	Yes	Khirajuri	1081
No	No	No	No	a	a	c	722175	c	a	Yes	Malin Dasi	1082
No	No	No	No	a	a	c	722203	a	Yes	Yes	Ray Band	1083
No	No	No	No	c	a	c	722175	c	c	c	Gajarya Bari	1084
No	No	No	No	c	a	c	722175	a	a	a	Chhota Kalajharia	1085
No	No	No	No	c	a	c	722175	a	a	Yes	Radharamanpur	1086
No	No	No	No	b	b	b	722136	b	b	Yes	Barakalajharia	1087
No	No	No	No	b	b	c	722151	b	b	Yes	Sonadaha	1088
No	No	No	No	b	b	b	722132	b	b	Yes	Kulpat Bankati	1089
No	No	No	No	b	b	b	722151	b	b	Yes	Gouranga Dihi	1090
											Maslia	1091
											Chaitali	1092
No	No	No	No	b	a	b	722155	b	Yes	Yes	Bankata	1093
No	No	No	No	b	Yes	b	722102	b	Yes	Yes	Bankati	1094
No	No	No	No	c	a	c	722141	b	a	Yes	Duyaranda	1095
No	No	No	No	c	a	c	722178	Yes	Yes	Yes	Gaira	1096

Communication and transport facilities (If amenities available code -Yes is given except for Village Pin Code ,If not available within the village , the distance range code viz; a for < 5 Kms, b for 5-10 Kms and c for 10+ kms of nearest place where facility is available is given).												Village connected to highway (If amenities available code viz; a for < 5 Kms, b for 5-10 Kms and c for 10+ kms of nearest place where facility is available is given).				
Serial Number	Name of Village	Internet cafes/ Common service centre (CSC)	Private courier facility	Bus service (Public & Private)	Railway stations	Auto/Modified Autos	Taxis and Vans	Tractors	Cycle-pulled rickshaws(Manual & Machine driven)	Carts driven by animals	Sea /River ferry service	Connected to national highway(NH)	Connected to state highway(SH)	Connected to major district road (MDR)	Connected to others district road	Pucca roads
1	2	58	59	60	61	62	63	64	65	66	67	68	69	70	71	72

1057	Karanjora	c	c	Yes	c	c	Yes	Yes	Yes	Yes	c	c	c	c	c	Yes
1058	Lapuria	c	b	a	c	c	a	a	a	Yes	c	c	c	c	c	a
1059	Kendbani	c	c	a	a	c	a	a	Yes	Yes	c	c	c	c	c	a
1060	Dulal Kundi	c	c	b	c	b	b	a	a	Yes	c	c	c	c	Yes	a
1061	Kantabani	c	c	b	c	c	b	a	b	Yes	c	c	c	c	c	b
1062	Mamurjuri	c	c	a	c	c	a	a	a	Yes	c	c	c	c	c	a
1063	Dhan Simul	b	c	b	c	c	b	b	b	Yes	c	c	c	c	c	b
1064	Chharekha															
1065	Hatisal Pindri															
1066	Jarka															
1067	Ladna	c	c	a	c	c	Yes	Yes	Yes	Yes	c	c	c	c	a	b
1068	Bhanga Hira	c	c	a	c	c	a	a	Yes	Yes	c	c	c	c	Yes	b
1069	Bagatapol	b	c	b	b	b	Yes	Yes	b	Yes	c	c	b	c	c	b
1070	Parasibad	c	b	b	b	b	b	Yes	b	Yes	c	c	c	b	b	b
1071	Baikunthapur	c	b	a	b	b	b	a	b	Yes	c	c	c	b	a	a
1072	Barachaka	b	b	a	b	b	b	Yes	b	Yes	c	c	c	b	a	a
1073	Shitladihi	b	b	a	b	b	a	a	b	Yes	c	c	c	c	b	a
1074	Lakshmi Janardanpur	b	b	Yes	b	b	Yes	Yes	b	Yes	c	c	c	b	Yes	Yes
1075	Chhotachaka	c	c	Yes	c	c	Yes	Yes	c	Yes	c	c	c	c	Yes	Yes
1076	Sonarekh	b	b	a	c	b	a	a	a	Yes	c	c	c	b	a	a
1077	Magra		c	Yes	c	c	Yes	Yes	a	Yes	c	c	c	c	c	Yes
1078	Sonamui	c	c	Yes	b	c	Yes	Yes	b	Yes	c	c	c	c	Yes	Yes
1079	Garakusum	c	c	Yes	b	Yes	Yes	Yes	Yes	Yes	c	b	c	c	Yes	Yes
1080	Man Kanali	c	c	Yes	b	c	Yes	Yes	Yes	Yes	c	b	c	c	Yes	Yes
1081	Khiraijuri	c	c	Yes	c	c	Yes	Yes	Yes	Yes	c	b	c	c	Yes	a
1082	Malin Dasi	c	c	a	c	c	Yes	Yes	Yes	Yes	c	c	c	c	c	a
1083	Ray Band	c	c	a	c	c	Yes	Yes	Yes	Yes	c	c	c	c	a	Yes
1084	Gajarya Bari	c	c	Yes	c	c	a	a	Yes	Yes	c	b	c			a
1085	Chhota Kalajharia	c	c	a	c	c	a	a	a	a	c	c	c	c	c	a
1086	Radharamanpur	c	c	a	c	c	a	Yes	Yes	Yes	c	c	c	c	c	a
1087	Barakalajharia	b	b	Yes	c	b	b	a	Yes	Yes	c	c	b	b	b	a
1088	Sonadaha	b	c	Yes	c	b	b	Yes	Yes	Yes	c	c	c	c	c	Yes
1089	Kulpat Bankati	b	b	b	c	b	b	Yes	b	Yes	c	c	b	c	c	a
1090	Gouranga Dihi	b	b	b	c	b	b	Yes	b	Yes	c	c	b	b	b	b
1091	Maslia															
1092	Chaitali															
1093	Bankata	b	b	Yes	b	b	a	a	a	Yes	c	c	b	b	b	Yes
1094	Bankati	b	b	Yes	b	b	Yes	Yes	Yes	Yes	c	c	b	b	b	Yes
1095	Duyaranda	c	c	a	c	c	a	a	a	Yes	c	c	c	c	c	a
1096	Gaira	c	c	b	c	c	a	Yes	Yes	Yes	c	b	b	c	Yes	Yes

ys,village roads, banks & credit societies
 :-Yes is given, If not available within the
 code viz; a for <5 Kms, b for 5-10 Kms
 place where facility is available is given).

Availability of miscellaneous facilities (If amenities available code -Yes is given, If not
 available within the village , the distance range code viz; a for < 5 Kms, b for 5-10 Kms
 and c for 10+ kms of nearest place where facility is available is given).

73	74	75	76	77	78	79	80	81	82	83	84	85	86	87	Name of Village	Serial Number
Kutchcha roads	Water bounded macadam(WBM) roads	Navigable waterway (river/canal)(NW)	Footpaths (FP)	Commercial & Co-operative Banks	ATM	Agricultural Credit Societies	Self-Help Group (SHG)	Public distribution system (PDS) shop	Mandis / Regular market	Weekly Haat	Agricultural marketing society	Integrated Child Development Scheme (Nutritional Centres)	Anganwadi Centre (Nutritional Centres)	Others (Nutritional Centres)		

Yes	Yes	Yes	b	c	c	Yes	Yes	Yes	b	c	Yes	Yes	Yes	Karanjora	1057	
a	a	Yes	b	c	b	Yes	a	c	c	c	a	a	Yes	Lapuria	1058	
a			a	c	c	Yes	c	c	c	c	Yes	a	Yes	Kendbani	1059	
Yes	a		b	c	c	Yes	a	c	b	c	a	a	Yes	Dulal Kundi	1060	
b	b	b	b	c	c	Yes	c	c	c	c	Yes	Yes	Yes	Kantabani	1061	
a	a	c	c	c	c	Yes	Yes	c	a	Yes	a	Yes	Yes	Mamurjuri	1062	
Yes	Yes	Yes	b	c	c	Yes	b	c	c	c	Yes	Yes	Yes	Dhan Simul	1063	
														Chharekha	1064	
														Hatisal Pindri	1065	
														Jarka	1066	
Yes	b	Yes	a	c	c	Yes	Yes	c	a	c	Yes	Yes	Yes	Ladna	1067	
Yes	b		a	c	c	Yes	a	c	a	c	a	a	Yes	Bhanga Hira	1068	
Yes	Yes	Yes	b	c	c	Yes	b	c	b	c	Yes	Yes	Yes	Bagatapol	1069	
Yes	c	b	b	c	c	Yes	a	c	b	c	Yes	a	Yes	Parasibad	1070	
b		b	a	c	c	Yes	a	c	a	c	Yes	Yes	Yes	Baikunthapur	1071	
Yes	c	b	b	c	c	Yes	a	c	b	c	Yes	Yes	Yes	Barachaka	1072	
Yes	Yes	b	c	c	a	a	c	b	c	c	Yes	a	Yes	Shitladihi	1073	
Yes		Yes	b	c	c	Yes	a	c	b	c	Yes	Yes	Yes	Lakshmi Janardanpur	1074	
Yes	c	c	c	b	c	Yes	Yes	Yes	b	a	c	c	Yes	Yes	Chhotachaka	1075
Yes	b	b	a	c	c	Yes	Yes	c	a	c	Yes	Yes	Yes	Sonarekh	1076	
Yes	Yes	Yes	a	c	c	Yes	Yes	Yes	a	c	Yes	Yes	Yes	Magra	1077	
Yes	c	c	Yes	c	c	Yes	Yes	Yes	b	Yes	c	c	Yes	Yes	Sonamui	1078
Yes	c	c	c	a	c	c	Yes	a	c	a	c	c	a	Yes	Man Kanali	1080
Yes	a		a	c	c	Yes	a	c	a	c	Yes	Yes	Yes	Khirajuri	1081	
a	b		a	c	c	Yes	a	c	c	c	Yes	a	Yes	Malin Dasi	1082	
Yes	Yes	Yes	a	c	c	Yes	Yes	c	c	c	a	Yes	Yes	Ray Band	1083	
a	c	Yes	a		c	Yes	Yes	c	Yes	Yes	Yes	Yes	Yes	Gajarya Bari	1084	
Yes	a	c	c	c	b	a	c	c	c	c	a	a	a	Chhota Kalajharia	1085	
Yes	a	c	c	c	b	Yes	c	c	c	c	Yes	Yes	Yes	Radharamanpur	1086	
Yes	a	b	b	b	c	Yes	b	b	c	b	Yes	Yes	Yes	Barakalajharia	1087	
Yes	b	c	b	b	c	Yes	c	c	c	c	Yes	Yes	Yes	Sonadaha	1088	
Yes	b	Yes	b	b	c	Yes	c	c	c	c	Yes	Yes	Yes	Kulpat Bankati	1089	
Yes	a	b	b	b	c	Yes	b	c	c	b	a	a	Yes	Gouranga Dihi	1090	
														Maslia	1091	
														Chaitali	1092	
Yes	Yes	b	b	b	c	Yes	b	b	c	b	Yes	Yes	Yes	Bankata	1093	
Yes	Yes	Yes	b	b	c	Yes	b	b	c	b	Yes	Yes	Yes	Bankati	1094	
Yes	a	c	c	c	b	a	c	c	c	c	Yes	Yes	Yes	Duyaranda	1095	
Yes		c	b	c	c	Yes	Yes	c	c	c	Yes	Yes	Yes	Gaira	1096	

Availability of miscellaneous facilities (If amenities available code -Yes is given, If not available within the village , the distance range code viz; a for < 5 Kms, b for 5-10 Kms and c for 10+ kms of nearest place where facility is available is given).													Availability of electricity (Yes/No)			
Serial Number	Name of Village	ASHA (Accredited Social Health Activist)	Community centre with/without TV	Sports Field,	Sports Club / Recreation Centre	Cinema / Video Hall	Public Library	Public Reading Room	Newspaper Supply	Assembly Polling station	Birth & Death Registration Office	Power Supply for Domestic Use (ED)	Power Supply for Agricultural Use (EAG)	Power Supply for Commercial Use (EC)	Power Supply for All Uses (EA)	
1	2	88	89	90	91	92	93	94	95	96	97	98	99	100	101	

1057	Karanjora	Yes	Yes	Yes	Yes	Yes	c	Yes	Yes	Yes	b	Yes	No	No	No
1058	Lapuria	Yes	Yes	Yes	Yes	b	a	c	Yes	Yes	b	Yes	No	No	No
1059	Kendbani	a	a	Yes	a	a	a	a	a	Yes	b	Yes	No	No	No
1060	Dulal Kundi	Yes	c	Yes	c	c	b	c	b	a	b	Yes	No	No	No
1061	Kantabani	Yes	Yes	Yes	Yes	Yes	Yes	Yes	Yes	Yes	Yes	Yes	No	No	No
1062	Mamurjuri	Yes	a	a	a	a	b	b	a	a	a	Yes	No	No	No
1063	Dhan Simul	Yes	Yes	Yes	Yes	b	b	b	a	a	b	Yes	No	No	No
1064	Chharekha														
1065	Hatisal Pindri														
1066	Jarka														
1067	Ladna	Yes	c	Yes	c	c	a	c	Yes	a	a	Yes	No	No	No
1068	Bhanga Hira	Yes	c	Yes	c	c	c	a	Yes	a	a	Yes	No	No	No
1069	Bagatapol	Yes	Yes	Yes	Yes	b	b	Yes	b	Yes	Yes	Yes	No	No	No
1070	Parasibad	Yes	c	a	b	c	b	c	a	a	b	Yes	No	No	No
1071	Baikunthapur	Yes	c	Yes	b	c	b	c	Yes	Yes	a	Yes	No	No	No
1072	Barachaka	Yes	c	Yes	b	c	a	c	a	a	b	Yes	No	No	No
1073	Shitladihi	Yes	c	Yes	b	c	a	c	b	a	a	Yes	No	No	No
1074	Lakshmi Janardanpur	Yes	c	Yes	b	c	a	c	Yes	Yes	a	Yes	No	Yes	No
1075	Chhotachaka	Yes	c	Yes	c	c	c	c	Yes	a	a	Yes	No	No	No
1076	Sonarekh	Yes	c	a	c	c	b	c	a	Yes	a	Yes	No	No	No
1077	Magra	Yes	Yes	Yes	Yes	Yes	Yes	Yes	Yes	Yes	a	Yes	No	Yes	No
1078	Sonamui	Yes	c	a	c	b	a	a	Yes	Yes	a	Yes	No	No	No
1079	Garakusum	Yes	c	Yes	c	a	a	Yes	Yes	a	a	Yes	No	Yes	No
1080	Man Kanali	Yes	c	Yes	c	c	a	c	Yes	a	a	Yes	No	Yes	No
1081	Khiraijuri	Yes	c	Yes	c	c	a	c	Yes	a	a	Yes	No	No	No
1082	Malin Dasi	Yes	a	Yes	Yes	a	c	c	Yes	a	a	Yes	No	No	No
1083	Ray Band	Yes	a	Yes	Yes	a	a	a	Yes	Yes	Yes	Yes	No	No	No
1084	Gajarya Bari	Yes	Yes	Yes	Yes	a	Yes	Yes	Yes	Yes	Yes	Yes	No	No	No
1085	Chhota Kalajharia	a	a	a	c	c	c	c	a	b	a	Yes	No	No	No
1086	Radharamanpur	Yes	Yes	Yes	a	c	c	c	a	a	a	Yes	No	No	No
1087	Barakalajharia	Yes	a	Yes	a	b	b	b	b	a	b	Yes	No	No	No
1088	Sonadaha	Yes	Yes	Yes	Yes	c	c	c	b	Yes	b	Yes	No	No	No
1089	Kulpat Bankati	Yes	Yes	Yes	Yes	b	b	b	b	Yes	b	Yes	No	No	No
1090	Gouranga Dihi	Yes	Yes	Yes	Yes	b	b	b	a	a	b	Yes	No	No	No
1091	Maslia														
1092	Chaitali														
1093	Bankata	Yes	Yes	Yes	Yes	b	b	b	b	a	Yes	Yes	No	Yes	No
1094	Bankati	Yes	Yes	Yes	Yes	b	b	b	b	Yes	Yes	Yes	No	Yes	No
1095	Duyaranda	Yes	a	Yes	Yes	c	c	c	b	a	b	Yes	No	No	No
1096	Gaira	Yes	c	Yes	a	b	b	c	a	Yes	b	Yes	No	No	No

Nearest Town		Land Use							
		Area under different types of land use (in hectares rounded up to one decimal place)							
Name	Distance range code i.e. a for < 5 Kms, b for 5-10 Kms and c for 10+ kms .	Forests	Area under Non-agricultural Uses	Barren and Un-cultivable land	Permanent Pastures and Other Grazing Lands	Land Under Miscellaneous Tree Crops etc.	Culturable Waste Land	Name of Village	Serial Number
102	103	104	105	106	107	108	109	2	1

BANKURA	c	100	20	0	0	0	0	Karanjora	1057
BANKURA	c	0	20	0	0	0	0	Lapuria	1058
BANKURA	c	104	16	0	0	0	0	Kendbani	1059
BANKURA	c	36.8	4.2	0	0	0	0	Dulal Kundi	1060
BANKURA	c	18	4	0	0	0	0	Kantabani	1061
BANKURA	c	0	50	0	0	0	0	Mamurjuri	1062
BANKURA	c	77	0.3	0	0	0	0	Dhan Simul	1063
		38	50	0	0	0	0	Chharekha	1064
		0	6.9	0	0	0	0	Hatisal Pindri	1065
		0	24.3	0	0	0	0	Jarka	1066
BANKURA	c	0	4.4	0	0	0	0	Ladna	1067
BANKURA	c	0	1.5	0	0	0	0	Bhanga Hira	1068
BANKURA	c	0	93	0	0	0	0	Bagatapol	1069
BANKURA	c	0	31	0	0	0	0	Parasibad	1070
BANKURA	c	0	1.9	0	0	0	0	Baikunthapur	1071
BANKURA	c	0	44.2	0	0	0	0	Barachaka	1072
BANKURA	c	0	41	0	0	0	0	Shitladihi	1073
BANKURA	c	0	47	0	0	0	0	Lakshmi Janardanpur	1074
BANKURA	c	0	24	0	0	0	0	Chhotachaka	1075
BANKURA	c	0	0	0	0	0	0	Sonarekh	1076
BANKURA	c	0	1	0	0	0	0	Magra	1077
BANKURA	c	0	14	0	0	0	0	Sonamui	1078
BANKURA	c	0	15.2	0	0	0	0	Garakusum	1079
BANKURA	c	0	6	0	0	0	0	Man Kanali	1080
BANKURA	c	0	71	0	0	0	0	Khiraajuri	1081
BANKURA	c	0	9.2	0	0	0	0	Malin Dasi	1082
BANKURA	c	0	0	0	0	0	0	Ray Band	1083
BANKURA	c	0	13.6	0	0	0	0	Gajarya Bari	1084
BANKURA	b	0	12.6	0	0	0	0	Chhota Kalajharia	1085
BANKURA	c	0	19.2	0	0	0	0	Radharamanpur	1086
BANKURA	c	0	39.8	0	0	0	0	Barakalajharia	1087
BANKURA	c	0	11.6	0	0	0	0	Sonadaha	1088
BANKURA	c	0	34.4	0	0	0	0	Kulpat Bankati	1089
BANKURA	b	0	19.6	0	0	0	0	Gouranga Dihi	1090
		0	16	0	0	0	0	Maslia	1091
		0	54.6	0	0	0	0	Chaitali	1092
BANKURA	c	0	2.4	0	0	0	0	Bankata	1093
BANKURA	c	0	43.6	0	0	0	0	Bankati	1094
BANKURA	c	0	4.3	0	0	0	0	Duyaranda	1095
BANKURA	c	0	1	0	0	0	0	Gaira	1096

Land Use											
Area under different types of land use (in hectares rounded up to one decimal place)							Area irrigated by source (in hectare).				
Serial Number	Name of Village	Fallow lands other than current fallows	Current Fallows	Net Area Sown	Total Irrigated Land Area	Total Un-irrigated Land Area	Canals (C)	Wells/Tube-wells(W/TW)	Tanks/Lakes(T/L)	Water Falls(WF)	Others(O)
1	2	110	111	112	113	114	115	116	117	118	119

1057	Karanjora	0	0	314.1	104	210.1	40	1	3	0	60
1058	Lapuria	0	0	216.8	125	91.8	25	0	13	0	87
1059	Kendbani	0	0	177.3	170	7.3	70	0	0	0	100
1060	Dulal Kundi	0	0	62	17.6	44.4	0	0.5	2	0	15.1
1061	Kantabani	0	0	74.2	38	36.2	0	0.2	13	0	24.8
1062	Mamurjuri	0	0	76.7	26.5	50.2	0	0	7.5	0	19
1063	Dhan Simul	0	0	97.3	22.3	74.9	0	0	0	0	22.3
1064	Chharekha	0	0	55.2	19	36.2	0	0	0.5	0	18.5
1065	Hatisal Pindri	0	0	55.1	15	40.1	0	0	0	0	15
1066	Jarka	0	0	55.4	55.1	0.3	5.1	0	0	0	50
1067	Ladna	0	0	109.6	37.5	72.1	15	0	7.5	0	15
1068	Bhanga Hira	0	0	58	8	50	0	0	0.5	0	7.5
1069	Bagatapol	0	0	67.3	54.3	13	0	2	5	0	47.3
1070	Parasibad	0	0	85.2	15	70.2	0	0	3	0	12
1071	Baikunthapur	0	0	83	13	70	0	0	2	0	11
1072	Barachaka	0	0	93	30	63	0	0	3	0	27
1073	Shitladihi	0	0	39.9	3.4	36.5	0	0	3.4	0	0
1074	Lakshmi Janardanpur	0	0	115.9	23	92.9	21	0	2	0	0
1075	Chhotachaka	0	0	91.3	39	52.3	20	0	12	0	7
1076	Sonarekh	0	0	90.4	8	82.4	0	0	3	0	5
1077	Magra	0	0	94.4	10	84.4	0	1	4	0	5
1078	Sonamui	0	0	132.6	5.6	127	0	0	2.6	0	3
1079	Garakusum	0	0	82.2	16	66.2	0	0	6	0	10
1080	Man Kanali	0	0	97.3	18	79.3	0	0	18	0	0
1081	Khirajuri	0	0	116.4	28	88.4	0	1.5	6.5	0	20
1082	Malin Dasi	0	0	77	10	67	10	0	0	0	0
1083	Ray Band	0	0	118.4	20.2	98.2	0	0.5	10	0	9.7
1084	Gajarya Bari	0	0	89.2	14.2	75	0	0	5	0	9.2
1085	Chhota Kalajharia	0	0	38.4	10	28.4	0	0	10	0	0
1086	Radharamanpur	0	0	87.4	22.6	64.8	0	2	16	0	4.6
1087	Barakalajharia	0	0	140.1	36.4	103.7	0	20.4	0	0	16
1088	Sonadaha	0	0	68.1	19.2	48.9	0	0.4	8.8	0	10
1089	Kulpat Bankati	0	0	143.8	40.8	103	0	0.8	20	0	20
1090	Gouranga Dihi	0	0	73.4	22.4	51	0	0.4	12	0	10
1091	Maslia	0	0	104	3.6	100.4	0	0.4	3.2	0	0
1092	Chaitali	0	0	109.6	9.6	100	0	4.8	4.8	0	0
1093	Bankata	0	0	54	24	30	0	0	14	0	10
1094	Bankati	0	0	50.3	28.8	21.5	0	0.8	28	0	0
1095	Duyaranda	0	0	59.8	12.8	47	0	0	6.8	0	6
1096	Gaira	0	0	252.8	50	202.8	0	0	0	0	50

Name of three most important commodities manufactured			Name of Village	Serial Number
First	Second	Third		
120	121	122	2	1

Karanjora	1057
Lapuria	1058
Kendbani	1059
Dulal Kundi	1060
Kantabani	1061
Mamurjuri	1062
Dhan Simul	1063
Chharekha	1064
Hatisal Pindri	1065
Jarka	1066
Ladna	1067
Bhanga Hira	1068
Bagatapol	1069
Parasibad	1070
Baikunthapur	1071
Barachaka	1072
Shitladihi	1073
Lakshmi Janardanpur	1074
Chhotachaka	1075
Sonarekh	1076
Magra	1077
Sonamui	1078
Garakusum	1079
Man Kanali	1080
Khiraijuri	1081
Malin Dasi	1082
Ray Band	1083
Gajarya Bari	1084
Chhota Kalajharia	1085
Radharamanpur	1086
Barakalajharia	1087
Sonadaha	1088
Kulpat Bankati	1089
Gouranga Dihi	1090
Maslia	1091
Chaitali	1092
Bankata	1093
Bankati	1094
Duyaranda	1095
Gaira	1096

Census of India 2011
Amenities and Land use

Serial Number	Name of Village	Location code no.	Total area of the village (in hectares rounded up to one decimal place)	Total population (2011 census)	Number of households (2011 census)	Number of educational amenities available in village , the distance range code viz; a for 0-5 kms, b for 5-10 kms, c for 10+ kms of nearest place where facility is available							
						Pre-Primary school (PP)	Primary school (P)	Middle school (M)	Secondary School (S)	Senior Secondary school (SS)	Degree college of arts - science & commerce (ASC)	Engineering college(EC)	Medical college (MC)
1	2	3	4	5	6	7	8	9	10	11	12	13	14
1097	Khejur Bedyā	327049	352.7	918	173	2	2 a	a		c	c	c	
1098	Arjunpur	327050	367.5	882	182	1	1 a	a	a	c	c	c	
1099	Upar Dihi	327051	88.2	479	110	1	1 a	a	a	b	c	c	
1100	Beldangra	327052	116.9	1072	220	1	1		1 b				
1101	Kelebala	327053	137.1	1774	335	1	1						
1102	Pirarisol	327054	48.6	0	0								
1103	Jugsahar	327055	28	19	4	a	a		a	b			
1104	Shitladihi	327056	165.8	1290	258	b			a	b	b	b	b
1105	Tantkanali	327057	62	799	148	1	1		a	b	b	b	b
1106	Hariyargara	327058	472.5	2818	578	3	3		1 a	a	b	a	
1107	Keshra	327059	220.2	723	153	1	1	1		a	a	a	
1108	Keshia	327060	93.1	557	115	1	1 a	a	b				
1109	Ladadihi	327061	122	1623	365	1	1 a	a	a				
1110	Ramdihi	327062	68.1	163	40	1	1 b	b	b	b	b	b	b
1111	Garerban	327063	134.4	1421	284	2	2 b	b	b	b	b	b	b
1112	Ekteswar	327064	188.4	2039	452	1	1 a	a	a	a	b	b	
1113	Sankarhati	327065	83.4	481	103	a	a	a	a	a	a	a	a
1114	Syamdasapur	327066	72.9	4714	1032	2	2	1 a	a	a	b	b	
1115	Bhadul	327067	138.3	911	219	2	2						
1116	Bhuj Sohar	327068	180.4	2706	621	2	2						
1117	Bejgram	327069	156.2	1324	279	1	1 a	a	a	b	b	b	
1118	Sanbanda	327070	83.5	3971	883	4	4	1 a	a	a	b	b	
1119	Salbani	327071	129.5	2975	602	2	2			1 b			
1120	Bhedua	327072	60	1327	267	2	2	1	1	1 b		b	
1121	Asna	327073	130.4	2847	668	2	2	a	a	a	b	b	
1122	Panchbaga	327074	75.6	1707	399	2	1 a	a	a				
1123	Badra	327075	182.2	1207	262	2	1 a	a	a	a	a	a	
1124	Junbede	327076	165.4	3493	802	9	9	1 a	a				
1125	Gopalpur	327077	59.4	168	38	1	1			a	a		
1126	Mauladanga	327078	70.2	472	114	1	1 a	a	a	a	b	b	
1127	Kesekol	327079	101	2555	543	1	1 a	a	a	a	a	a	
1128	Mithila	327080	111.5	1668	356	1	1 a	a	a	a	b	a	
1129	Mobarakpur	327081	101.9	1195	252	1	1 a	a	a	a	b	a	
1130	Bikna	327082	178.5	3876	789	4	4	1	1	1 a	b	b	
1131	Doman Bandi	327083	54.4	2	1								
1132	Jagannath Bati	327084	178.5	1264	233	2	2 a	a	a	a	b	b	
1133	Kumaria	327085	81.1	109	24	1	1 a	a	a	b	c	c	
1134	Tilabedya	327086	316.4	1447	310	1	1 a	a	a	c	c	c	
1135	Raghunathpur	327087	64.2	161	41	a	a	a	a		a	a	
1136	Manoharpur	327088	96.4	736	160	a	a	a	a	b	c	b	
1137	Mohanpur	327089	45.7	118	29	1	1 a	a	a	b	b	b	
1138	Radhanagar	327090	50.6	694	138	a			a	b	b	b	

- Village Directory

(As in 2009)

le. (If not available within the : < 5 Kms, b for 5-10 Kms and c cility is available is given).															Number of Medical Amenities available. (If not available within the village , the distance range code viz: a for < 5 Kms, b for 5-10 Kms and c for 10+ kms of nearest place where facility is available is given).															Name of Village	Serial Number
15	16	17	18	19	20	21	22	23	24	25	26	27	28	29	30	31	2	1													
Management institute (MI)	Polytechnic (Pt)	Vocational training school /ITI	Non-formal training centre (NFTC)	Special school for disabled (SSD)	Others (specify)	Community health centre (CHC)	Primary health centre (PHC)	Primary health sub centre (PHS)	Maternity and child welfare centre (MCW)	T.B. clinic (TBC)	Hospital-allopathic (HA)	Hospital-alternative medicine (HO)	Dispensary (D)	Veterinary hospital (VH)	Mobile health clinic (MHC)	Family welfare centre (FWC)															
c	c	a	a	c		a	b	b	c	c	b	c	c	b	c	c	Khejur Bedy	1097													
c	c	c	a	c	a	c	b	a	a	a	a	a	a			a	Arjunpur	1098													
c	c	a		c		c	b	a	b	b	b	b	a	b	c	b	Upar Dihi	1099													
						c	a	a	b	b	b	b	b	b	b	b	Beldangra	1100													
						c	b	a	c	a	b	b	b	b	b	b	Kelebala	1101													
																	Pirarisol	1102													
		c	b	b		c	a	a	b	b	b	b	b	b		b	Jugsahar	1103													
						b	b	a	b	b	b	b	b	b		b	Shitladihi	1104													
c	c	a					b	a	b	b	b	b	b	b		b	Tantkanali	1105													
			a						1								Hariyargara	1106													
			a					a	a	a	a	a	a		a		Keshra	1107													
		b	b	b		c	b	a	b	b	b	b	b	b	b	b	Keshia	1108													
		b	b	b		c	b	a	b	b	b	b	b	a		b	Ladadihi	1109													
b	b	b	b	b	b	2	2	a	b	b	b	b	b	b		b	Ramdihi	1110													
b	c	c		b			b	a	b	b	b	b	b	b	b	b	Garerban	1111													
b	c	c		b		b	b	a	b	a	b	b	a	b		b	Ekteswar	1112													
	c					b	b	a	b	a	b	b	b	b		b	Sankarhati	1113													
b	c	c		b		b	b	1	b	a	b	b	a	b		b	Syamdasapur	1114													
						a	b	1	a	a	a	a	1	a		a	Bhadul	1115													
						b	b	a	b	a	b	b	a	b		b	Bhuj Sohar	1116													
b	c	c		b			b	a	b	b	b	a	a	a	a	b	Bejgram	1117													
b	c	c		b			b	1	b	b	b	a	a	a	a	b	Sanbanda	1118													
		b		b		c	b	1	b	a	a	a	1	a		a	Salbani	1119													
b	b	c				c	a	1	1	a	a	a	a	a	a	1	Bhedua	1120													
		c				a	b	a	a	a	a	a	a	a		a	Asna	1121													
		c	a	a		c	a	a	a	a	a	a	a	a	a	a	Panchbaga	1122													
		1	a	a		a	a	a	a	a	a	a	a	a	a	a	Badra	1123													
		c	a	b		c	a	1	a	a	a	a	a	a		a	Junbede	1124													
		c		a		c	a		a	a	a	a	a	a		a	Gopalpur	1125													
c	c	c	a	a			b	a	a	a	b	a	a	a		a	Mauladanga	1126													
c	c	c	a	a		a	b	1	a	a	a	a	1	a	a	a	Kesekol	1127													
c	c	c	a	a		a	b	a	a	a	a	a	a	a	a	a	Mithila	1128													
c	c	c	a	a		a	b	1	a	a	a	b	a	a	a	a	Mobarakpur	1129													
c	c	c	a	a		a	b	1	a	a	a	a	1	1	a	a	Bikna	1130													
																	Doman Bandi	1131													
c	c	c	a	a		a	b	c	a	a	b	b	a	a		a	Jagannath Bati	1132													
c	c	a		b		b	b	a	b	b	b	b	a	b	b	b	Kumaria	1133													
c	c	a		c		c	b	1	b	b	b	b	b	b	c	b	Tilabedya	1134													
c	c	a	b			a	a	a	a	a	a	a	a	a		a	Raghunathpur	1135													
c	c	a		b		b	b	c	b	b	b	b	a	b	b	b	Manoharpur	1136													
c	c	a		b		b	a	a	a	a	a	a	a	a	b	a	Mohanpur	1137													
c	c	a		b		b	a	a	a	a	a	a	a	a	b	a	Radhanagar	1138													

Serial Number	Name of Village	Number of Non-Government Medical Amenities available.							Availability of drinking water - Yes / No							
		Charitable non Govt. hospital/Nursing home.	Medical practitioner with MBBS Degree	Medical practitioner with other degree	Medical practitioner with no degree	Traditional practitioner and faith healer .	Medicine Shop	Others	Tap water (Treated/Untreated)	Well water (Covered / Uncovered well)	Hand Pump	Tube wells / Bore well	Spring	River / Canal	Tank / Pond / Lake	Others
1	2	32	33	34	35	36	37	38	39	40	41	42	43	44	45	46
1097	Khejur Bedyā	0	0	0	0	0	0	0	No	Yes	No	Yes	No	No	Yes	No
1098	Arjunpur	0	0	0	0	0	0	0	No	Yes	Yes	No	No	No	No	No
1099	Upār Dihī	0	0	0	0	0	0	0	No	Yes	Yes	No	No	No	No	No
1100	Beldangra	0	0	0	0	0	0	0	No	Yes	No	Yes	No	No	Yes	No
1101	Kelebala	0	0	1	0	0	0	0	No	Yes	Yes	Yes	No	Yes	Yes	No
1102	Pirarisol															
1103	Jugsahar	0	0	0	0	0	0	0	No	No	No	No	No	No	Yes	No
1104	Shitladihi	0	0	0	0	0	0	0	No	Yes	No	Yes	No	Yes	Yes	No
1105	Tantkanali	0	0	0	1	0	0	0	No	Yes	No	Yes	No	No	Yes	No
1106	Hariyargara	0	0	0	0	0	0	0	No	Yes	No	Yes	No	No	Yes	No
1107	Keshra	0	0	0	0	0	0	0	No	Yes	No	Yes	No	No	Yes	No
1108	Keshia	0	0	0	0	0	0	0	No	Yes	No	Yes	No	No	Yes	No
1109	Ladadihi	0	0	0	0	0	0	0	No	Yes	No	Yes	No	No	Yes	No
1110	Ramdihi	0	0	0	0	0	0	0	No	Yes	No	Yes	No	No	Yes	No
1111	Garerban	0	0	0	0	0	0	0	No	Yes	Yes	Yes	No	Yes	Yes	No
1112	Ekteswar	0	0	1	0	0	0	0	No	No	Yes	Yes	No	Yes	Yes	No
1113	Sankarhati	0	0	0	0	0	1	0	No	Yes	Yes	Yes	No	No	Yes	No
1114	Syamdasapur	0	0	1	1	0	1	0	No	Yes	Yes	Yes	No	No	Yes	No
1115	Bhadul	0	0	1	0	0	0	0	Yes	Yes	Yes	Yes	No	Yes	Yes	No
1116	Bhuj Sohar	0	0	1	0	0	0	0	Yes	Yes	Yes	Yes	No	Yes	Yes	No
1117	Bejgram	0	0	0	0	0	0	0	No	Yes	Yes	Yes	No	No	Yes	No
1118	Sanbanda	0	0	0	0	0	0	0	No	Yes	Yes	Yes	No	No	Yes	No
1119	Salbani	0	0	0	2	0	7	0	Yes	Yes	No	Yes	No	Yes	Yes	No
1120	Bhedua	0	0	0	0	0	2	0	Yes	Yes	No	Yes	No	No	Yes	No
1121	Asna	0	3	4	2	0	7	0	Yes	Yes	Yes	Yes	No	No	Yes	No
1122	Panchbaga	0	0	1	1	0	0	0	No	Yes	No	Yes	No	No	Yes	No
1123	Badra	0	0	0	2	0	0	0	No	Yes	No	Yes	No	No	Yes	No
1124	Junbede	0	0	0	1	0	2	0	No	Yes	No	Yes	No	Yes	Yes	No
1125	Gopalpur	0	0	0	0	0	0	0	No	Yes	No	Yes	No	No	Yes	No
1126	Mauladanga	0	0	0	0	0	0	0	No	Yes	No	Yes	No	No	Yes	No
1127	Kesekol	0	1	0	0	0	2	0	No	Yes	Yes	Yes	No	No	Yes	No
1128	Mithila	0	0	0	0	0	0	0	No	Yes	Yes	Yes	No	Yes	Yes	No
1129	Mobarakpur	0	0	0	0	1	0	0	Yes	Yes	Yes	Yes	No	Yes	Yes	No
1130	Bikna	0	1	0	0	0	1	0	No	Yes	No	Yes	No	No	Yes	No
1131	Doman Bandi	0	0	0	0	0	0	0	No	No	No	No	No	No	No	No
1132	Jagannath Bati	0	0	0	0	0	0	0	No	Yes	No	Yes	No	No	Yes	No
1133	Kumaria	0	0	0	0	0	0	0	No	Yes	Yes	No	No	No	No	No
1134	Tilabedyā	0	0	0	0	0	1	0	No	Yes	Yes	No	No	No	No	No
1135	Raghunathpur	0	0	0	0	0	0	0	No	Yes	No	Yes	No	No	No	No
1136	Manoharpur	0	0	0	0	0	0	0	No	Yes	Yes	No	No	No	No	No
1137	Mohanpur	0	0	0	0	0	0	0	No	Yes	Yes	No	No	No	No	No
1138	Radhanagar	0	0	0	0	0	0	0	No	Yes	Yes	No	No	No	No	No

Availability of toilet & others Yes / No				Communication and transport facilities (If amenities available code -Yes is given except for Village Pin Code ,If not available within the village , the distance range code viz; a for < 5 Kms, b for 5-10 Kms and c for 10+ kms of nearest place where facility is available is given).								
47	48	49	50	51	52	53	54	55	56	57	2	1
Community toilet including bath.	Community toilet excluding bath.	Rural sanitary mart or sanitary hardware outlet available near the village.	Community bio- gas or recycle of waste for productive use.	Post office(PO)	Sub post office (SPO)	Post & Telegraph office (P&TO)	Village Pin Code	Telephones (Land lines)	Public call office (PCO)	Mobile phone coverage	Name of Village	Serial Number
No	No	No	No	c	a	c	722178	c	c	c	Khejur Bedy	1097
No	No	Yes	No	b	a	c	722178	c	Yes	Yes	Arjunpur	1098
No	No	Yes	No	a	a	a	722178	a	a	Yes	Upar Dihi	1099
No	No	No	No	b	a	a	722121	a	Yes	b	Beldangra	1100
No	No	No	No	b	a	b	722175	Yes	a	Yes	Kelebala	1101
											Pirarisol	1102
No	No	No	No	b	a	b	722141	b	b	b	Jugsahar	1103
No	No	No	No	b	a	b		a	b	Yes	Shitladihi	1104
No	No	No	No	b	a	b	722175	a	b	Yes	Tantkanali	1105
No	No	No	No	a	b	b	722155	Yes		Yes	Hariyargara	1106
No	No	No	No	a	a	b	722102	a	a	Yes	Keshra	1107
No	No	No	No	b	a	b	722133	a	a	Yes	Keshia	1108
No	No	No	No	b	a	b	722152	a	a	Yes	Ladadihi	1109
No	No	No	No	b	b	b	722158	a	b	Yes	Ramdihi	1110
No	No	No	No	b	a	b	722206	b	b	Yes	Garerban	1111
No	No	No	No	a	a	a	722107	Yes	Yes	Yes	Ekteswar	1112
No	No	No	No	a	a	b	722102	Yes	Yes	Yes	Sankarhati	1113
No	No	No	No	a	a	a	722180	Yes	a	Yes	Syamdaspur	1114
No	No	No	No	Yes		b	722107	Yes	b	Yes	Bhadul	1115
No	No	No	No	a	a	a	722180	Yes	Yes	Yes	Bhuj Sohar	1116
No	No	No	No	b	a	b	722180	Yes	a	Yes	Bejgram	1117
No	No	No	No	b	Yes	b	722180	Yes	a	Yes	Sanbanda	1118
No	No	No	No	b	Yes	b	722102	Yes	Yes	Yes	Salbani	1119
No	No	No	No	a	a	a	722155	Yes	Yes	Yes	Bhedua	1120
No	No	Yes	No	a	a	a	722133	Yes	Yes	Yes	Asna	1121
No	No	No	No	a	a	a	722102	a	a	Yes	Panchbaga	1122
No	No	No	No	a	Yes	Yes	722155	a	a	Yes	Badra	1123
No	No	No	No	a	Yes	a	722155	Yes	Yes	Yes	Junbede	1124
No	No	No	No	a	a	a	722155	a	a	Yes	Gopalpur	1125
No	No	No	No	a	a	a	722155	Yes	b	Yes	Mauladanga	1126
No	No	No	No	Yes	Yes	a	722155	Yes	Yes	Yes	Kesekol	1127
No	No	No	No	a	a	a	722180	Yes	Yes	Yes	Mithila	1128
No	No	No	No	a	a	a	722155	Yes	a	Yes	Mobarakpur	1129
No	No	No	No	a	a	a	722155	Yes	Yes	Yes	Bikna	1130
No	No	No	No			b	722155	b	b	b	Doman Bandi	1131
No	No	No	No	a	a	a	722155	Yes	a	Yes	Jagannath Bati	1132
No	No	Yes	No	b	a	b	722178	b	a	Yes	Kumaria	1133
No	No	Yes	No	a	a	a	722178	a	Yes	Yes	Tilabedya	1134
No	No	Yes	No	a	a	a	722155	a	a	Yes	Raghunathpur	1135
No	No	Yes	No	b	b	b	722155	a	a	Yes	Manoharpur	1136
No	No	Yes	No	a	a	b	722156	a	a	Yes	Mohanpur	1137
No	No	Yes	No	a	a	b	722155	a	a	Yes	Radhanagar	1138

Communication and transport facilities (If amenities available code -Yes is given except for Village Pin Code ,If not available within the village , the distance range code viz; a for < 5 Kms, b for 5-10 Kms and c for 10+ kms of nearest place where facility is available is given).													Village connected to highway (If amenities available code viz; a for < 5 Kms, b for 5-10 Kms and c for 10+ kms of nearest place where facility is available is given).				
Serial Number	Name of Village	Internet cafes/ Common service centre (CSC)	Private courier facility	Bus service (Public & Private)	Railway stations	Auto/Modified Autos	Taxis and Vans	Tractors	Cycle-pulled rickshaws(Manual & Machine driven)	Carts driven by animals	Sea /River ferry service	Connected to national highway(NH)	Connected to state highway(SH)	Connected to major district road (MDR)	Connected to others district road	Pucca roads	
1	2	58	59	60	61	62	63	64	65	66	67	68	69	70	71	72	
1097	Khejur Bedyā	c	c	a	c	c	b	Yes	Yes	Yes	c	a	b	c	c	a	
1098	Arjunpur	c	c	Yes	c	b	a	Yes	Yes	Yes	c		Yes	a	Yes	a	
1099	Upār Dihī	b	b	a	c	b	a	a	Yes	Yes	c	a	a	a	Yes	Yes	
1100	Beldangrā	b	b	Yes	b	b	a	a	a	Yes	Yes	c	b	b	b	Yes	
1101	Kelebālā	b	b	a	b	b	Yes	Yes	Yes	Yes	c	b	b	b	b	b	
1102	Pīrārīsol																
1103	Jugsahar	b	b	a	b	b	a		b		c	a	b	b	b	a	
1104	Shitlādihī	b	b	a	b	b	a	b	a	Yes	c	b	b	b	b	b	
1105	Tantkanālī	b	b	Yes	b	b	Yes	b	Yes	Yes	c	b	b	b	b	Yes	
1106	Hārīyārgārā	b	b	Yes	b	c	c	a	Yes	Yes	c					a	
1107	Keshrā	c	b	a	b	b	Yes	b	Yes	Yes	c					a	
1108	Keshīā	b	b	a	b	b	a	Yes	Yes	Yes	c	c	b	b	b	a	
1109	Lādādihī	b	b	a	c	b	a	Yes	Yes	Yes	c	c	b	a	b	a	
1110	Rāmdihī	b	b	a	b	c	c	b	Yes	Yes	c	b	b			a	
1111	Gārērbān	b	Yes	b	b	a	a	Yes	Yes	Yes	c	b	Yes	b	a	a	
1112	Ektēswhr	a	a	Yes	a	a	Yes	Yes	Yes	Yes	a		Yes		Yes	Yes	
1113	Sānkarhātī	a	a	Yes	a	a	Yes	Yes	Yes	Yes	a				Yes	a	
1114	Syāmdāspūr	a	a	Yes	a	a	Yes	Yes	Yes	Yes	a		Yes		Yes	a	
1115	Bhādul	b	a	a	a	b	Yes	Yes	Yes	Yes	c				Yes	a	
1116	Bhuj Sohār	a	a	Yes	a	a	Yes	Yes	Yes	Yes	a	b	b		Yes	Yes	
1117	Bejgrām	a	Yes	a	a	a	a	Yes	Yes	Yes	c	a	a	a	Yes	a	
1118	Sānbāndā	a	Yes	a	a	a	a	Yes	Yes	Yes	c	a	a	a	Yes	Yes	
1119	Sālbānī	c	b	Yes	a	b	Yes	Yes	Yes	Yes	c	c		Yes	Yes	Yes	
1120	Bheduā	Yes	a	Yes	b	Yes	Yes	Yes	Yes	Yes	c	a			a	Yes	
1121	Asnā	Yes	Yes	Yes	b	Yes	Yes	Yes	Yes	Yes	c	b			Yes	Yes	
1122	Pānchbāgā	a	a	a	b	b	Yes	Yes	Yes	a	c	b	b	Yes	a	a	
1123	Bādā	a	a	Yes	b	a	Yes	a	Yes	Yes	Yes	a	a	a	Yes	Yes	
1124	Junbede	a	a	Yes	a	a	Yes	Yes	Yes	Yes	c	b	a	a	a	Yes	
1125	Gopālpūr	a	a	a	b	a	Yes	Yes	Yes	Yes	c	b	b	a	a	a	
1126	Māulādāngā	a	a	a	a	a	a	Yes	Yes	Yes	c	a	a	a	a	a	
1127	Kesēkol	a	a	a	a	a	Yes	Yes	Yes	Yes	c	a			Yes	Yes	
1128	Mīthīlā	a	a	a	a	a	Yes	Yes	Yes	Yes	c	a			Yes	a	
1129	Mobārākpūr	a	a	a	Yes	a	a	Yes	Yes	Yes	c	a	a	a	a	a	
1130	Bīknā	a	a	Yes	a	a	Yes	Yes	Yes	Yes	c		Yes		Yes	a	
1131	Dōmān Bāndī	b	b	a	a	b	a				c	c	Yes			a	
1132	Jāgānāth Bātī	a	a	a	a	a	a	Yes	Yes	Yes	c	a	Yes	a	a	a	
1133	Kumārīā	b	b	a	b	a	a	a	a	Yes	c	a	a	a	a	a	
1134	Tīlābedyā	c	c	Yes	c	a	a	Yes	Yes	Yes	c		Yes		a	Yes	
1135	Rāghunāthpūr	b	b	a	b	a	a	Yes	Yes	Yes	c	a	Yes	a	a	a	
1136	Mānōhārpūr	b	b	a	b	a	a	a	Yes	Yes	c	a	a	a	a	a	
1137	Mōhānpūr	b	b	a	b	a	a	a	a	Yes	c	a	a	a	a	a	
1138	Rādhnāgār	b	b	a	b	a	a	Yes	a	Yes	c	a	a	a	a	a	

ys,village roads, banks & credit societies :-Yes is given, If not available within the code viz; a for <5 Kms, b for 5-10 Kms place where facility is available is given).							Availability of miscellaneous facilities (If amenities available code -Yes is given, If not available within the village , the distance range code viz; a for < 5 Kms, b for 5-10 Kms and c for 10+ kms of nearest place where facility is available is given).											
73	74	75	76	77	78	79	80	81	82	83	84	85	86	87	Name of Village	Serial Number		
Yes	a	c	Yes	b	c	b	Yes	c	c	a	c	Yes	b	Yes	Khejur Bedy	1097		
Yes	c	c	c	a	c	c	Yes	c	c	c	Yes	Yes	Yes	Yes	Arjunpur	1098		
a	c	c	c	a	b	c	Yes	a	c	b	c	Yes	Yes	Yes	Upar Dihi	1099		
Yes	Yes		Yes	b	b	c	Yes	b	b	c	b	Yes	Yes	Yes	Beldangra	1100		
Yes	a		Yes	a	b	c	Yes	b	c	c	b	Yes	Yes	Yes	Kelebala	1101		
															Pirarisol	1102		
Yes	a		b	b	b	c	Yes	b	c	c	b	Yes	Yes	Yes	Jugsahar	1103		
Yes	b		Yes	b	b	c	Yes	Yes	c	Yes	b	Yes	Yes	Yes	Shitladihi	1104		
Yes			b	b	b	c	Yes	b	c	b	b	Yes	Yes	Yes	Tantkanali	1105		
Yes			Yes	a	a	c	Yes	Yes	c	Yes	Yes	Yes	Yes	Yes	Hariyargara	1106		
Yes				a	a	c	Yes	Yes	c	Yes	Yes	Yes	Yes	Yes	Keshra	1107		
Yes	Yes		b	b	b	c	Yes	b	c	c	b	Yes	Yes	Yes	Keshia	1108		
Yes	a		Yes	b	b	c	Yes	b	c	c	b	Yes	Yes	Yes	Ladadihi	1109		
Yes				b	b	b	Yes	Yes	c	Yes	Yes	Yes	Yes	Yes	Ramdihi	1110		
Yes			Yes	b	b	b	Yes	Yes	c	b	b	Yes	Yes	Yes	Garerban	1111		
Yes			Yes	a	a	c	Yes	Yes	Yes	c	a	Yes	Yes	Yes	Ekteswar	1112		
Yes		a	a	a	a	c	Yes	a	Yes	c	b	a	a	Yes	Sankarhati	1113		
Yes			Yes	a	a	c	Yes	a	Yes	c	a	Yes	Yes	Yes	Syamdaspur	1114		
Yes	Yes		Yes	a		Yes	Yes	Yes	Yes	Yes	Yes	Yes	Yes	Yes	Bhadul	1115		
Yes		Yes	Yes	a	b	c	Yes	Yes	Yes	c	b	Yes	Yes	Yes	Bhuj Sohar	1116		
Yes			Yes	a	b	c	Yes	Yes	c	Yes	Yes	Yes	Yes	Yes	Bejgram	1117		
Yes			Yes	Yes	b	c	Yes	b	c	c	Yes	Yes	b	Yes	Sanbanda	1118		
Yes	a		Yes	a	a	Yes	Yes	b	Yes	c	b	Yes	Yes	Yes	Salbani	1119		
Yes	Yes	a	Yes	a	a	c	a	a	c	c	a	Yes	Yes	Yes	Bhedua	1120		
Yes	Yes		Yes	Yes	Yes	c	Yes	Yes	Yes	Yes	a	Yes	Yes	Yes	Asna	1121		
Yes	a		Yes	a	a	c	Yes	b	c	c	a	Yes	a	Yes	Panchbaga	1122		
Yes	a		Yes	a	a	c	Yes	a	c	a	a	Yes	Yes	Yes	Badra	1123		
Yes	Yes		Yes	Yes	a	Yes	Yes	a	c	c	a	Yes	Yes	Yes	Junbede	1124		
Yes	a	a	a	a	a	c	Yes	Yes	c	c	a	Yes	Yes	Yes	Gopalpur	1125		
Yes	a			a	a	c	Yes	a	c	Yes	a	Yes	Yes	Yes	Mauladanga	1126		
Yes		a	Yes	a	a	c	Yes	Yes	Yes	a	a	Yes	Yes	Yes	Kesekol	1127		
Yes			Yes	a	a	c	Yes	Yes	c	Yes	a	Yes	Yes	Yes	Mithila	1128		
b			Yes	a	a	c	Yes	Yes	c	a	a	Yes	Yes	Yes	Mobarakpur	1129		
Yes			Yes	Yes	Yes	c	Yes	Yes	Yes	Yes	Yes	Yes	Yes	Yes	Bikna	1130		
b						c	Yes	Yes	c	Yes	Yes	Yes	Yes	Yes	Doman Bandi	1131		
Yes			Yes	a	a	c	Yes	a	c	a	a	Yes	Yes	Yes	Jagannath Bati	1132		
Yes	c	c	c	b	b	b	Yes	a	c	a	b	Yes	Yes	Yes	Kumaria	1133		
Yes	c	c	Yes	b	c	c	Yes	Yes	c	c	c	Yes	Yes	Yes	Tilabedya	1134		
b	c	c	c	a	a	c	Yes	Yes	Yes	c	c	Yes	Yes	Yes	Raghunathpur	1135		
Yes	c		Yes	b	b	c	Yes	a	c	c	c	a	a	Yes	Manoharpur	1136		
Yes	c	c	c	a	b	b	Yes	a	c	c	b	a	a	Yes	Mohanpur	1137		
Yes	c	c		a	b	b	Yes	a	Yes	c	c	Yes	Yes	Yes	Radhanagar	1138		

Availability of miscellaneous facilities (If amenities available code -Yes is given, If not available within the village , the distance range code viz; a for < 5 Kms, b for 5-10 Kms and c for 10+ kms of nearest place where facility is available is given).													Availability of electricity (Yes/No)			
Serial Number	Name of Village	ASHA (Accredited Social Health Activist)	Community centre with/without TV	Sports Field,	Sports Club / Recreation Centre	Cinema / Video Hall	Public Library	Public Reading Room	Newspaper Supply	Assembly Polling station	Birth & Death Registration Office	Power Supply for Domestic Use (ED)	Power Supply for Agricultural Use (EAG)	Power Supply for Commercial Use (EC)	Power Supply for All Uses (EA)	
1	2	88	89	90	91	92	93	94	95	96	97	98	99	100	101	
1097	Khejur Bedyā	Yes	a	a	a	c	a	a	Yes	Yes	b	Yes	No	No	No	
1098	Arjunpur	Yes	Yes	Yes	Yes	b	a	a	Yes	a	a	Yes	No	No	No	
1099	Upār Dihī	Yes	a	a	a	b	a	a	Yes	a	a	Yes	No	No	No	
1100	Beldangra	Yes	Yes	Yes	Yes	b	b	b	b	Yes	a	Yes	No	No	No	
1101	Kelebala	Yes	Yes	a	a	b	b	b	Yes	Yes	Yes	Yes	No	No	No	
1102	Pirarisol															
1103	Jugsahar	Yes	a	a	a	b	b	b	b	Yes	a	Yes	No	No	No	
1104	Shitladihi	Yes	Yes	a	a	b	b	b	Yes	a	a	Yes	No	No	No	
1105	Tantkanali	Yes	Yes	Yes	Yes	b	b	b	Yes	Yes	a	Yes	No	No	No	
1106	Hariyargara	Yes	Yes	Yes	Yes	Yes	Yes	Yes	Yes	Yes	Yes	Yes	No	No	No	
1107	Keshra	Yes	Yes	Yes	Yes	Yes	Yes	Yes	Yes	Yes	Yes	Yes	Yes	Yes	Yes	
1108	Keshia	Yes	Yes	a	a	b	a	a	Yes	a	a	Yes	No	No	No	
1109	Ladadihi	Yes	Yes	Yes	Yes	b	a	a	Yes	Yes	a	Yes	No	No	No	
1110	Ramdihi	Yes	Yes	Yes	Yes	Yes	Yes	Yes	Yes	Yes	b	Yes	Yes	Yes	Yes	
1111	Garerban	Yes	Yes	Yes	Yes	b	a	a	Yes	Yes	a	Yes	Yes	Yes	Yes	
1112	Ekteswar	Yes	Yes	Yes	Yes	Yes	a	a	Yes	Yes	a	Yes	No	No	No	
1113	Sankarhati	Yes	Yes	Yes	a	b	b	b	Yes	a	a	Yes	No	Yes	No	
1114	Syamdaspur	Yes	Yes	Yes	Yes	a	a	a	Yes	Yes	Yes	Yes	No	Yes	No	
1115	Bhadul	Yes	Yes	Yes	Yes	Yes	Yes	Yes	Yes	Yes	a	Yes	Yes	Yes	Yes	
1116	Bhuj Sohar	Yes	Yes	Yes	Yes	Yes	Yes	Yes	Yes	Yes	a	Yes	Yes	Yes	Yes	
1117	Bejgram	Yes	Yes	Yes	Yes	a	a	Yes	Yes	Yes	a	Yes	Yes	Yes	Yes	
1118	Sanbanda	Yes	Yes	Yes	Yes	a	Yes	Yes	Yes	Yes	a	Yes	Yes	Yes	Yes	
1119	Salbani	Yes	Yes	Yes	Yes	b	Yes	Yes	Yes	Yes	b	Yes	No	Yes	No	
1120	Bhedua	Yes	a	a	a	b	b	b	Yes	Yes	a	Yes	Yes	Yes	Yes	
1121	Asna	Yes	Yes	Yes	Yes	a	Yes	Yes	Yes	Yes	a	Yes	Yes	Yes	Yes	
1122	Panchbaga	Yes	Yes	Yes	Yes	a	a	a	Yes	Yes	b	Yes	No	Yes	No	
1123	Badra	Yes	Yes	Yes	Yes	a	a	a	Yes	Yes	a	Yes	No	No	No	
1124	Junbede	Yes	Yes	a	Yes	a	a	a	Yes	Yes	Yes	Yes	No	No	No	
1125	Gopalpur	Yes	Yes	Yes	Yes	Yes	Yes	Yes	Yes	a	a	Yes	No	No	No	
1126	Mauladanga	Yes	Yes	Yes	Yes	a	a	a	Yes	a	a	Yes	No	No	No	
1127	Kesekol	Yes	a	Yes	Yes	a	Yes	Yes	Yes	Yes	a	Yes	Yes	Yes	Yes	
1128	Mithila	Yes	Yes	a	Yes	Yes	a	a	Yes	Yes	a	Yes	Yes	Yes	Yes	
1129	Mobarakpur	Yes	a	a	a	a	a	a	Yes	Yes	a	Yes	No	Yes	No	
1130	Bikna	Yes	Yes	Yes	Yes	Yes	Yes	Yes	Yes	Yes	Yes	Yes	No	Yes	No	
1131	Doman Bandi	Yes	Yes	Yes	Yes	Yes	Yes	Yes	Yes	Yes	Yes	Yes	No	No	No	
1132	Jagannath Bati	Yes	a	Yes	a	a	a	a	Yes	Yes	a	Yes	No	No	No	
1133	Kumaria	Yes	a	a	a	a	c	b	Yes	a	b	Yes	No	No	No	
1134	Tilabedya	Yes	a	Yes	c	b	b	b	Yes	Yes	b	Yes	No	No	No	
1135	Raghunathpur	Yes	Yes	a	a	b	a	a	a	Yes	a	Yes	No	No	No	
1136	Manoharpur	Yes	Yes	a	a	b	a	a	Yes	a	b	Yes	No	No	No	
1137	Mohanpur	Yes	a	a	a	a	a	a	a	a	a	Yes	No	No	No	
1138	Radhanagar	Yes	Yes	Yes	Yes	a	Yes	Yes	Yes	Yes	a	Yes	No	No	No	

Nearest Town		Land Use							
		Area under different types of land use (in hectares rounded up to one decimal place)							
Name	Distance range code i.e. a for < 5 Kms, b for 5-10 Kms and c for 10+ kms .	Forests	Area under Non-agricultural Uses	Barren and Un-cultivable land	Permanent Pastures and Other Grazing Lands	Land Under Miscellaneous Tree Crops etc.	Culturable Waste Land	Name of Village	Serial Number
102	103	104	105	106	107	108	109	2	1
BANKURA	c	118.4	14	0	0	0	0	Khejur Bedyia	1097
BANKURA	b	151.2	128.8	0	0	0	0	Arjunpur	1098
BAKURA	b	0	43.2	0	0	0	0	Upar Dihi	1099
BANKURA	c	0	5.5	0	0	0	0	Beldangra	1100
BANKURA	c	0	15.2	0	0	0	0	Kelebala	1101
		0	11.6	0	0	0	0	Pirarisol	1102
BANKURA	c	0	2.8	0	0	0	0	Jugsahar	1103
BANKURA	b	0	19.8	0	0	0	0	Shitladihi	1104
BANKURA	b	0	7.2	0	0	0	0	Tantkanali	1105
BANKURA	b	0	41.9	0	0	0	0	Hariyargara	1106
BANKURA	a	0	30	0	0	0	0	Keshra	1107
BANKURA	b	0	11	0	0	0	0	Keshia	1108
BANKURA	b	0	1.6	0	0	0	0	Ladadihi	1109
BANKURA	b	0	5.6	0	0	0	0	Ramdihi	1110
BANKURA	a	0	7.4	0	0	0	0	Garerban	1111
BANKURA	b	0	3.3	0	0	0	0	Ekteswar	1112
BANKURA	b	0	6.5	0	0	0	0	Sankarhati	1113
BANKURA	a	0	24.9	0	0	0	0	Syamdaspur	1114
BANKURA	a	0	3.3	0	0	0	0	Bhadul	1115
BANKURA	b	0	7	0	0	0	0	Bhuj Sohar	1116
BANKURA	a	0	5.9	0	0	0	0	Bejgram	1117
BNKURA	a	0	4.3	0	0	0	0	Sanbanda	1118
BANKURA	b	0	36.3	0	0	0	0	Salbani	1119
BANKURA	b	0	11	0	0	0	0	Bhedua	1120
BANKURA	b	0	20	0	0	0	0	Asna	1121
BANKURA	a	0	7	0	0	0	0	Panchbaga	1122
BANKURA	b	0	72.8	0	0	0	0	Badra	1123
BANKURA	a	0	32	0	0	0	0	Junbede	1124
BANKURA	a	0	7.8	0	0	0	0	Gopalpur	1125
BANKURA	a	0	17.4	0	0	0	0	Mauladanga	1126
BANKURA	a	0	47.4	0	0	0	0	Kesekol	1127
BANKURA	a	0	60.3	0	0	0	0	Mithila	1128
BANKURA	a	0	34.4	0	0	0	0	Mobarakpur	1129
BANKURA	a	0	114.1	0	0	0	0	Bikna	1130
		0	1	0	0	0	0	Doman Bandi	1131
BANKURA	a	0	21.4	0	0	0	0	Jagannath Bati	1132
BANKURA	b	0	35.5	0	0	0	0	Kumaria	1133
BANKURA	b	0	133.6	0	0	0	0	Tilabedya	1134
BANKURA	b	0	29.2	0	0	0	0	Raghunathpur	1135
BANKURA	b	12.4	46.8	0	0	0	0	Manoharpur	1136
BANKURA	b	10.8	5.6	0	0	0	0	Mohanpur	1137
BANKURA	b	4.8	7.2	0	0	0	0	Radhanagar	1138

Land Use											
Area under different types of land use (in hectares rounded up to one decimal place)							Area irrigated by source (in hectare).				
Serial Number	Name of Village	Fallow lands other than current fallows	Current Fallows	Net Area Sown	Total Irrigated Land Area	Total Un-irrigated Land Area	Canals (C)	Wells/Tube-wells(W/TW)	Tanks/Lakes(T/L)	Water Falls(WF)	Others(O)
1	2	110	111	112	113	114	115	116	117	118	119
1097	Khejur Bedyā	0	0	220.3	13	207.3	0	0	3	0	10
1098	Arjunpur	0	0	87.5	4.8	82.7	0	0.6	0	0	4.2
1099	Upar Dihi	0	0	45	3.6	41.4	0	0	1.6	0	2
1100	Beldangra	0	0	111.4	36.8	74.6	0	2	24.8	0	10
1101	Kelebala	0	0	121.9	38.8	83.1	0	2	16.8	0	20
1102	Pirarisol	0	0	37	8.6	28.4	0	1.6	1	0	6
1103	Jugsahar	0	0	25.2	6.8	18.4	0	0	6.8	0	0
1104	Shitladihi	0	0	146	33.2	112.8	0	20	0	0	13.2
1105	Tantkanali	0	0	54.8	26.4	28.4	0	0	26.4	0	0
1106	Hariyargara	0	0	430.6	55.6	375	0	5.6	28	0	22
1107	Keshra	0	0	190.2	71.6	118.6	0	1.6	20	0	50
1108	Keshia	0	0	82.1	27.6	54.5	0	9.6	8	0	10
1109	Ladadihi	0	0	120.4	25.6	94.8	0	0	15.6	0	10
1110	Ramdihī	0	0	62.5	29.6	32.9	0	4	25.6	0	0
1111	Garerban	0	0	127	30	97	4	16	4	0	6
1112	Ekteswar	0	0	185.1	42	143.1	0	2	1	0	39
1113	Sankarhati	0	0	76.9	19	57.9	0	3	4	0	12
1114	Syamdasapur	0	0	48	12	36	0	3	4	0	5
1115	Bhadul	0	0	135	38	97	0	12.2	23.2	0	2.6
1116	Bhuj Sohar	0	0	173.4	62	111.4	2	11	2	0	47
1117	Bejgram	0	0	150.2	28	122.2	0	19	4	0	5
1118	Sanbanda	0	0	79.2	30.2	49	0	22	3	0	5.2
1119	Salbani	0	0	93.2	34.8	58.4	0	2.8	32	0	0
1120	Bhedua	0	0	49	22	27	0	0	14	0	8
1121	Asna	0	0	110.4	36	74.4	0	5.6	12.4	0	18
1122	Panchbaga	0	0	68.6	33.6	35	0	0	19.6	0	14
1123	Badra	0	0	109.4	33.6	75.8	0	5.6	28	0	0
1124	Junbede	0	0	133.4	29	104.4	0	0	15.6	0	13.4
1125	Gopalpur	0	0	51.6	11.6	40	0	0	11.6	0	0
1126	Mauladanga	0	0	52.8	8.3	44.5	0	0	4	0	4.3
1127	Kesekol	0	0	53.7	5.4	48.2	0	0	2.4	0	3
1128	Mithila	0	0	51.2	5.6	45.5	0	0	2.4	0	3.2
1129	Mobarakpur	0	0	67.5	12.1	55.4	0	0	2.4	0	9.7
1130	Bikna	0	0	64.4	6.4	57.9	0	0	3.2	0	3.2
1131	Doman Bandi	0	0	53.4	8.5	44.9	0	0	3.2	0	5.2
1132	Jagannath Bati	0	0	157.1	3.6	153.5	0	0	2.8	0	0.8
1133	Kumaria	0	0	45.6	4	41.6	0	0	3.2	0	0.8
1134	Tilabedya	0	0	182.8	5.2	177.6	0	0	2.8	0	2.4
1135	Raghunathpur	0	0	35	2.4	32.6	0	0	2.4	0	0
1136	Manoharpur	0	0	37.2	3.2	34	0	0	0	0	3.2
1137	Mohanpur	0	0	29.3	4.8	24.5	0	0	3.2	0	1.6
1138	Radhanagar	0	0	38.6	3.6	35	0	0	1.2	0	2.4

Name of three most important commodities manufactured			Name of Village	Serial Number
First	Second	Third		
120	121	122	2	1

			Khejur Bedy	1097
			Arjunpur	1098
			Upar Dihi	1099
			Beldangra	1100
			Kelebala	1101
			Pirarisol	1102
			Jugsahar	1103
			Shitladihi	1104
			Tantkanali	1105
			Hariyargara	1106
			Keshra	1107
			Keshia	1108
			Ladadihi	1109
			Ramdihi	1110
			Garerban	1111
			Ekteswar	1112
Jaggery	Sweet	Atta	Sankarhati	1113
Jaggery	Sweet	Ata, Chira	Syamdaspur	1114
			Bhadul	1115
			Bhuj Sohar	1116
			Bejgram	1117
			Sanbanda	1118
			Salbani	1119
			Bhedua	1120
			Asna	1121
			Panchbaga	1122
			Badra	1123
			Junbede	1124
			Gopalpur	1125
			Mauladanga	1126
Mustard Oil	Atta		Kesekol	1127
Mustard Oil	Atta	Saw	Mithila	1128
			Mobarakpur	1129
Saw			Bikna	1130
			Doman Bandi	1131
			Jagannath Bati	1132
			Kumaria	1133
			Tilabedya	1134
			Raghunathpur	1135
			Manoharpur	1136
			Mohanpur	1137
			Radhanagar	1138

Census of India 2011
Amenities and Land use

Serial Number	Name of Village	Location code no.	Total area of the village (in hectares rounded up to one decimal place)	Total population (2011 census)	Number of households (2011 census)	Number of educational amenities available in village , the distance range code viz; a for 0-5 kms, b for 5-10 kms, c for 10+ kms of nearest place where facility is available							
						Pre-Primary school (PP)	Primary school (P)	Middle school (M)	Secondary School (S)	Senior Secondary school (SS)	Degree college of arts - science & commerce (ASC)	Engineering college(EC)	Medical college (MC)
1	2	3	4	5	6	7	8	9	10	11	12	13	14
1139	Purandarapur	327091	276	2189	452	7	6	2	2	1	c	c	c
1140	Kanchanpur	327092	395.9	3206	668	3	3	1	1	a	c	c	c
1141	Bagrakonda	327093	89.4	214	42	1	1	a	a	b	c	c	c
1142	Bahadurpur	327094	249.5	400	92	1	1	a	a	a	c	c	c
1143	Maukura	327095	134.2	772	154	2	2	a	a	a	c	c	c
1144	Kulmura	327096	320.2	1350	289	1	1	1	1	a	c	c	c
1145	Dhanaisuli	327097	97.5	28	5	a	a	a	a	a	c	c	c
1146	Pashchim Ratanpur	327098	46.8	364	73	1	1	a	a	a	b	c	b
1147	Kadmaghati	327099	48.9	797	167	1	1	a	a	a	b	c	b
1148	Kamladanga	327100	66.5	279	56	1	1	a	a	a	b	b	b
1149	Kuraria	327101	174.8	1375	287	2	2	a	a	a	b	b	b
1150	Katnar	327102	99.2	706	137	1	1	b	b	b	b	c	b
1151	Chapatara	327103	98.3	1385	274	1	1	a	a	a	b	b	b
1152	Sendra	327104	112.2	1290	269	1	1	1	1	a	b	b	b
1153	Akurabad	327105	68.9	1660	326	1	1	a	a	a	b	c	b
1154	Taldanga	327106	98.7	286	62	1	1	b	b	b	b	c	b
1155	Agra	327107	81.8	218	49	1	1						
1156	Uparnarra	327108	118.2	256	51	2	2	a	a	a	c	b	b
1157	Patna Jay Krishnapur	327109	69.5	0	0								
1158	Kunjaban	327110	6.8	70	15	c	a	a	a	a	c	c	c
1159	Bhedua Purusottampur	327111	158.1	803	168	1	1		a	a	c	c	c
1160	Puramauna	327112	80.3	269	67	1	1	a	a	a	c	c	
1161	Sankarpur	327113	50.7	15	3	a	a	a	a	a	c	c	c
1162	Kherosol	327114	135.6	774	171	1	1	1	a	a	c	c	c
1163	Chhatar Kanali	327115	134.7	972	214	1	1	a	a	a	b	c	c
1164	Rampur	327116	133.1	720	152	2	1	a	a	a	c	c	c
1165	Emokundi	327117	89.2	604	126	1	1	a	a	a	b	c	c
1166	Gopinathpur	327118	69.2	964	176	1	1	1	a	a	c	c	c
1167	Banhambirpur	327119	221.2	480	103	a	a	a	a	a			
1168	Nabanda	327120	119.4	1683	350	1	1	a	a	a	a	a	a
1169	Patradanaga	327121	38.2	24	4	1	1	1	1	a			
1170	Narra	327122	79.8	3266	702	9	9	3	3	2			
1171	Nabagram	327123	139.5	37	9	a	a	a	a	a	b	c	c
1172	Bidyadharpur	327124	75.1	0	0								
1173	Adra	327125	69.2	141	30	1	1	a	a	a	b		
1174	Banki	327126	55.7	1120	244	2	2	1	1	1	b	b	b
1175	Matranga	327127	99.7	4	1	a	a	a	a	a	a	a	a
1176	Ailta	327128	65.8	768	163	1	1	a	a	a	a	a	a
1177	Pratappur	327129	107.4	1958	372	2	2	1	1				
1178	Balarampur	327130	123.1	110	26	1	1		a	a	c	c	
1179	Sirsara	327131	95.8	1056	215	2	2	b	c	b	c	c	c
1180	Munipur	327132	43.9	19	5								

- Village Directory

(As in 2009)

le. (If not available within the : < 5 Kms, b for 5-10 Kms and c cility is available is given).						Number of Medical Amenities available. (If not available within the village , the distance range code viz; a for < 5 Kms, b for 5-10 Kms and c for 10+ kms of nearest place where facility is available is given).						Name of Village	Serial Number					
15	16	17	18	19	20	21	22	23	24	25	26			27	28	29	30	31
c	c	1	a	c	c	a	a	a	a	a	a	a	a	a	a	a	Purandarpur	1139
c	c	1	c	a	c	c	1	1	1	1	1	1	1	1	1	1	Kanchanpur	1140
c	c	b	c	c	c	a	a	a	a	a	a	a	a	a	a	a	Bagrakonda	1141
c	c	b	c	c	c	a	a	a	a	a	a	a	a	a	c	a	Bahadurpur	1142
c	c	a	c	c	c	a	a	a	a	a	a	a	a	a	c	a	Maukura	1143
c	c	a	c	c	c	b	b	b	b	b	b	b	a	b	c	b	Kulmura	1144
c	c	b	c	c	c	b	a	b	b	b	b	b	a	a		b	Dhanaisuli	1145
c	c	c	b	b	b	b	a	b	b	b	b	b	a	a		b	Pashchim Ratanpur	1146
c	c	c	b	b	b	b	1	b	b	b	b	b	1	a		b	Kadmaghati	1147
c	c	a	b	b	a	b	a	b	b	b	b	b	b	b	b	b	Kamladanga	1148
c	c	c	b	b	a	a	a	b	a	a	a	a	a	a		b	Kuraria	1149
c	c	c	b	b	b	a	b	b	b	b	a	a	b		b	b	Katnar	1150
c	c	c	b	b	b	b	b	b	b	b	b	b	b	a	b	b	Chapatara	1151
c	c	c	b	b	b	c	1	b	b	b	b	b	b	b	b	b	Sendra	1152
c	c	c	b	b	b	b	a	a	b	b	b	b	a	a	b	b	Akurabad	1153
c	c	c	b	b	1	b	b	a	b	b	b	b	a	b		b	Taldanga	1154
							1										Agra	1155
c	c	a	c	c	a	a	a	a	a	c						c	Uparnarra	1156
																	Patna Jay Krishnapur	1157
c	c	c	c	c		b	a	c	b	b	c	a	b		c		Kunjaban	1158
c	c	a	b	c	b	b	a	b	b	b	b	a	a		b		Bhedua Purusottampur	1159
c	c	a	b	c	b	a	a	c	b	a	a	a	a		c		Puramauna	1160
c	c	b	b	c	a	a	a	a	a	a	a	a	a		a		Sankarpur	1161
c	c	b	c	c	c	a	1	a	a	a	a	a	a	c	a		Kherosol	1162
c	c	c	c	c	a	a	a	a	a	a	a	a	a		a		Chhatar Kanali	1163
c	c	b	c	c	c	b	b	b	b	b	b	a	a	c	b		Rampur	1164
c	c	b	c	c	b	a	b	b	b	b	b	1	b		b		Emokundi	1165
c	c	b	c	c	c	b	b	b	b	b	b	a	a		b		Gopinathpur	1166
					a	a	a	a	a	a	a	2					Banhambirpur	1167
a	a	a	a		a	a	a	a	a	a	a	a	a	a			Nabanda	1168
a	a	1	a				1	a		4	a	a	a	a	a		Patradanaga	1169
		1	1		1		1	1	c	c	c	a	a	c	a		Narra	1170
c	c				a	b	a	b	c	c	a	a	a				Nabagram	1171
																	Bidyadharpur	1172
					a	a		b	b	b	b	a	b	1	b		Adra	1173
c	c	c	b	b	b	b	a	a	b	b	b	a	a	b	b		Banki	1174
a	a	a			a	a	a	a	a	a	a	a	a				Matranga	1175
a	a	a	a		a	a		a		a	a		a		a		Ailta	1176
			2					1									Pratappur	1177
c	c	a			c	a	a	c	a	c	c	a	a		b		Balarampur	1178
c	c	c	c	c	c	b	b	b	c	c	b	b	b	c	b		Sirsara	1179
																	Munipur	1180

Serial Number	Name of Village	Number of Non-Government Medical Amenities available.							Availability of drinking water - Yes / No							
		Charitable non Govt. hospital/Nursing home.	Medical practitioner with MBBS Degree	Medical practitioner with other degree	Medical practitioner with no degree	Traditional practitioner and faith healer .	Medicine Shop	Others	Tap water (Treated/Untreated)	Well water (Covered / Uncovered well)	Hand Pump	Tube wells / Bore well	Spring	River / Canal	Tank / Pond / Lake	Others
1	2	32	33	34	35	36	37	38	39	40	41	42	43	44	45	46
1139	Purandarapur	0	0	0	0	0	0	0	No	Yes	Yes	Yes	No	No	No	No
1140	Kanchanpur	0	2	1	0	0	2	0	No	Yes	Yes	Yes	No	No	No	No
1141	Bagrakonda	0	2	1	1	0	2	0	No	Yes	No	Yes	No	No	Yes	No
1142	Bahadurpur	0	0	0	0	0	0	0	No	Yes	No	Yes	No	No	Yes	No
1143	Maukura	0	0	0	0	0	0	0	No	Yes	Yes	No	No	No	No	No
1144	Kulmura	0	0	0	0	0	0	0	No	Yes	Yes	No	No	No	No	No
1145	Dhanaisuli	0	0	0	0	0	0	0	No	Yes	No	Yes	No	No	No	No
1146	Pashchim Ratanpur	0	0	0	0	0	0	0	No	Yes	No	Yes	No	No	No	No
1147	Kadmaghati	0	1	0	0	1	1	0	No	Yes	No	Yes	No	No	No	No
1148	Kamladanga	0	0	0	0	0	0	0	No	Yes	No	Yes	No	No	No	No
1149	Kuraria	0	0	0	0	0	0	0	No	Yes	No	Yes	No	No	No	No
1150	Katnar	0	0	0	0	0	0	0	Yes	Yes	No	Yes	No	No	Yes	No
1151	Chapatara	0	0	0	0	0	0	0	Yes	Yes	Yes	Yes	No	No	Yes	No
1152	Sendra	0	0	0	0	1	0	0	No	Yes	Yes	No	No	Yes	Yes	No
1153	Akurabad	0	0	0	0	0	0	0	No	Yes	No	Yes	No	No	Yes	No
1154	Taldanga	0	0	0	0	0	0	0	No	Yes	No	Yes	No	No	No	No
1155	Agra	0	0	0	0	0	0	0	No	No	No	Yes	No	No	No	No
1156	Uparnarra	0	0	0	1	0	0	0	Yes	Yes	Yes	Yes	No	No	Yes	No
1157	Patna Jay Krishnapur															
1158	Kunjaban	0	0	0	0	0	0	0	No	Yes	No	Yes	No	No	No	No
1159	Bhedua Purusottompur	0	0	0	0	0	0	0	Yes	Yes	Yes	Yes	No	No	Yes	No
1160	Puramauna	0	0	0	2	0	0	0	No	Yes	No	Yes	No	No	Yes	No
1161	Sankarpur	0	0	0	0	0	0	0	No	Yes	No	No	No	No	Yes	No
1162	Kherosol	0	0	0	0	0	0	0	No	Yes	No	Yes	No	No	Yes	No
1163	Chhatar Kanali	0	0	0	0	0	0	0	No	Yes	No	Yes	No	No	Yes	No
1164	Rampur	0	0	0	0	0	0	0	No	Yes	No	Yes	No	No	Yes	No
1165	Emokundi	0	0	0	0	0	0	0	No	Yes	No	Yes	No	No	Yes	No
1166	Gopinathpur	0	0	0	0	0	0	0	No	Yes	No	Yes	No	No	Yes	No
1167	Banhambirpur	0	0	0	1	0	0	0	No	Yes	Yes	No	No	No	Yes	No
1168	Nabanda	0	0	0	0	0	0	0	No	Yes	Yes	No	No	No	Yes	No
1169	Patradanaga	0	0	0	0	0	0	0	No	No	Yes	No	No	No	Yes	No
1170	Narra	0	0	0	1	0	0	0	No	Yes	No	Yes	No	No	Yes	No
1171	Nabagram	0	0	0	0	0	0	0	No	Yes	Yes	No	No	No	Yes	No
1172	Bidyadharpur															
1173	Adra	0	0	0	0	0	0	0	No	Yes	Yes	Yes	No	Yes	Yes	Yes
1174	Banki	0	0	0	0	0	0	0	No	Yes	Yes	Yes	No	Yes	Yes	No
1175	Matranga	0	0	0	0	0	0	0	No	No	Yes	No	No	Yes	Yes	No
1176	Ailta	0	0	0	1	0	0	0	No	No	Yes	No	No	No	Yes	No
1177	Pratappur	0	0	0	0	0	0	0	No	Yes	Yes	Yes	No	Yes	Yes	No
1178	Balarampur	0	0	0	0	0	0	0	No	Yes	No	Yes	No	No	Yes	No
1179	Sirsara	0	0	0	0	0	0	0	No	Yes	Yes	Yes	No	No	Yes	No
1180	Munipur	0	0	0	0	0	0	0	No	Yes	Yes	Yes	No	No	Yes	No

Availability of toilet & others Yes / No				Communication and transport facilities (If amenities available code -Yes is given except for Village Pin Code ,If not available within the village , the distance range code viz; a for < 5 Kms, b for 5-10 Kms and c for 10+ kms of nearest place where facility is available is given).								
Community toilet including bath.	Community toilet excluding bath.	Rural sanitary mart or sanitary hardware outlet available near the village.	Community bio- gas or recycle of waste for productive use.	Post office(PO)	Sub post office (SPO)	Post & Telegraph office (P&TO)	Village Pin Code	Telephones (Land lines)	Public call office (PCO)	Mobile phone coverage	Name of Village	Serial Number
47	48	49	50	51	52	53	54	55	56	57	2	1
No	No	Yes	No	b	Yes	b	722178	a	Yes	Yes	Purandarapur	1139
No	No	Yes	No		Yes	c	722155	c	Yes	Yes	Kanchanpur	1140
No	No	No	No	b	Yes	c	722155	c	a	Yes	Bagrakonda	1141
No	No	No	No	a	b	c	722155	Yes	b	Yes	Bahadurpur	1142
No	No	Yes	No	b	b	c	722155	c	b	Yes	Maukura	1143
No	No	Yes	No	a	b	a	722155	a	Yes	Yes	Kulmura	1144
No	No	No	No	a	b	c	722110	Yes	a	Yes	Dhanaisuli	1145
No	No	No	No	a	b	b	722179	b	a	Yes	Pashchim Ratanpur	1146
No	No	No	No	b	b	b	722155	Yes	Yes	Yes	Kadmaghati	1147
No	No	Yes	No	b	a	b	722155	a	b	Yes	Kamladanga	1148
No	No	No	No	a	a	b	722155	Yes	b	Yes	Kuraria	1149
No	No	No	No	a	b	b	722180	Yes	b	Yes	Katnar	1150
No	No	No	No	a	a	b	722155	a	a	Yes	Chapatara	1151
No	No	No	No	a	Yes	b	722155	Yes	Yes	Yes	Sendra	1152
No	No	No	No	a	a	b	722155	a	a	Yes	Akurabad	1153
No	No	No	No	b	b	b	722180	a	a	Yes	Taldanga	1154
No	No	No	No		a	c	722155	a	b	b	Agra	1155
No	No	No	No	Yes		Yes	722176	Yes	Yes	Yes	Uparnarra	1156
											Patna Jay Krishnapur	1157
No	No	No	No	b	b	c	722155	a	a	Yes	Kunjaban	1158
No	No	No	No	b	b	b	722155	Yes	a	Yes	Bhedua Purusottompur	1159
No	No	Yes	No	a	b	b	722155	Yes	a	a	Puramauna	1160
No	No	No	No	a	b	c	722102	a	a	a	Sankarpur	1161
No	No	No	No	a	b	c	722155	Yes	a	Yes	Kherosol	1162
No	No	No	No	b	Yes	c	722155	c	a	Yes	Chhatar Kanali	1163
No	No	No	No	a	b	c	722155	Yes	a	c	Rampur	1164
No	No	No	No	a	b	c	722155	Yes	a	Yes	Emokundi	1165
No	No	No	No	a	b	c	722155	Yes	a	Yes	Gopinathpur	1166
No	No	No	No	a	a	a	722207	Yes	a	Yes	Banhambirpur	1167
No	No	No	No	a	a	a	722176	Yes	a	Yes	Nabanda	1168
No	No	No	No	a	a	a	722176	a	a	a	Patradanaga	1169
No	No	No	No	b	Yes	c	722176	b	a	Yes	Narra	1170
No	No	No	No	a		c	722176	a	a	b	Nabagram	1171
											Bidyadharpur	1172
No	No	No	No	a	a	b	722155	a	b	Yes	Adra	1173
No	No	No	No	a	a	b	722155	a	a	Yes	Banki	1174
No	No	No	No	a	a	a	722208	a	a	a	Matranga	1175
No	No	No	No	a	a	a	722155	Yes	a	Yes	Ailta	1176
No	No	No	No	a	c	c	722155	a	a	a	Pratappur	1177
No	No	No	No			c	722176	Yes	c	b	Balarampur	1178
No	No	No	Yes	Yes	c	c	722155	a	a	Yes	Sirsara	1179
No	No	No	No			c	722155	a	c	b	Munipur	1180

Communication and transport facilities (If amenities available code -Yes is given except for Village Pin Code ,If not available within the village , the distance range code viz; a for < 5 Kms, b for 5-10 Kms and c for 10+ kms of nearest place where facility is available is given).													Village connected to highway (If amenities available code viz; a for < 5 Kms, b for 5-10 Kms and c for 10+ kms of nearest place where facility is available is given).				
Serial Number	Name of Village	Internet cafes/ Common service centre (CSC)	Private courier facility	Bus service (Public & Private)	Railway stations	Auto/Modified Autos	Taxis and Vans	Tractors	Cycle-pulled rickshaws(Manual & Machine driven)	Carts driven by animals	Sea /River ferry service	Connected to national highway(NH)	Connected to state highway(SH)	Connected to major district road (MDR)	Connected to others district road	Pucca roads	
1	2	58	59	60	61	62	63	64	65	66	67	68	69	70	71	72	
1139	Purandarpur	c	c	a	c	c	Yes	Yes	Yes	Yes	c	a	Yes	a	a	a	
1140	Kanchanpur	c	c	Yes	c	c	Yes	Yes	Yes	Yes	c		Yes	b	b	Yes	
1141	Bagrakonda	c	c	a	c	a	a	a	Yes	Yes	c	a	a	a	a	Yes	
1142	Bahadurpur	b	c	a	c	a	a	Yes	Yes	Yes	b	a	a	a	a	a	
1143	Maukura	c	c	a	c	a	a	Yes	Yes	Yes	c	a	b	b	a	a	
1144	Kulmura	c	b	a	c	a	a	Yes	Yes	Yes	c	a	a	a	a	a	
1145	Dhanaisuli	a	c	a	c	a	a	a	Yes	Yes	c	b	Yes		Yes	Yes	
1146	Pashchim Ratanpur	b	b	b	c	b	b	a	Yes	Yes	c	a		a	a	a	
1147	Kadmaghati	b	b	Yes	c	b	Yes	Yes	Yes	Yes	c	a		a	a	Yes	
1148	Kamladanga	b	b	a	c	a	a	Yes	Yes	Yes	c	a	Yes	a	a	a	
1149	Kuraria	a	a	a	c	b	Yes	Yes	Yes	Yes	c	a	Yes	a	a	Yes	
1150	Katnar	b	b	a	c	b	b	Yes	Yes	Yes	c	b	a	a	a	a	
1151	Chapatara	b	b	a	c	a	b	Yes	Yes	Yes	c	a	a	a	a	a	
1152	Sendra	b	b	b	b	b	b	Yes	Yes	Yes	c	a	a	a	a	a	
1153	Akurabad	b	b	a	a	a	Yes	Yes	Yes	Yes	c	b	a	a		a	
1154	Taldanga	b	b	a	a	b	a	Yes	Yes	Yes	c					a	
1155	Agra	b	b	a	b	a	a	b	a	c	c					a	
1156	Uparnarra	Yes	b	Yes	Yes	Yes	Yes	Yes	Yes	c	c					Yes	
1157	Patna Jay Krishnapur																
1158	Kunjaban	c	c	a	Yes	a	a	a	a	Yes	c	b	a	a	a	a	
1159	Bhedua Purusottompur	b	b	Yes	a	a	a	a	Yes	Yes	c	b	Yes		Yes	Yes	
1160	Puramauna	a	b	b	b	a	a	Yes	Yes	Yes	b	b	a	a	a	a	
1161	Sankarpur	a	b	a	a	a	a	a	a	Yes	c	a	a	a	a	a	
1162	Kherosol	a	c	a	a	a	a	a	Yes	Yes	c	a	a	a	a	a	
1163	Chhatar Kanali	a	c	a	a	a	a	Yes	Yes	Yes	c	a	a	a	a	a	
1164	Rampur	c	c	a	a	a	a	b	Yes	Yes	c	b			Yes	a	
1165	Emokundi	a	c	a	a	a	a	a	a	Yes	c	b	a	a	a	a	
1166	Gopinathpur	a	c	a	a	a	a	Yes	Yes	Yes	c	b	a	a	a	a	
1167	Banhambirpur	a	a	Yes	Yes	Yes	Yes	b	Yes	Yes	c	a	Yes		a	a	
1168	Nabanda	a	a	Yes	Yes	Yes	Yes	Yes	Yes	Yes	c	a	Yes		Yes	Yes	
1169	Patradanaga	a	a	a	a	a	a	a	a	c	c	a	a	a	a	Yes	
1170	Narra	Yes	c	Yes	a	c	Yes	Yes	Yes	Yes	b	c	a	a	Yes	a	
1171	Nabagram	b	b	a	a	a	a	a	a	a	c	a	a	a	a	a	
1172	Bidyadharpur																
1173	Adra	b	b	b	b	b	b	b	Yes	Yes	c		b	b	b	a	
1174	Banki	b	b	a	a	b	b	Yes	Yes	Yes	c	a	a	a	a	a	
1175	Matranga	a	a	a	a	a	a	a	a	a	c	a	a	a	a	a	
1176	Ailta	a	a	a	a	a	a	a	Yes	Yes	c	a	a	a	a	a	
1177	Pratappur	c	c	Yes	b	b	Yes	Yes	b	Yes	c	c		c	c	b	
1178	Balarampur	a	b	a	b	b	a	b	a	c	c					a	
1179	Sirsara	c	a	Yes	b	b	Yes	Yes	b	Yes	Yes	b	b	b	Yes	a	
1180	Munipur	b	c	b	b	b	a	b	a	Yes	c					a	

ys,village roads, banks & credit societies :-Yes is given, If not available within the code viz; a for <5 Kms, b for 5-10 Kms place where facility is available is given).							Availability of miscellaneous facilities (If amenities available code -Yes is given, If not available within the village , the distance range code viz; a for < 5 Kms, b for 5-10 Kms and c for 10+ kms of nearest place where facility is available is given).											
73	74	75	76	77	78	79	80	81	82	83	84	85	86	87	Name of Village	Serial Number		
Yes	c	c	Yes	b	c	Yes	Yes	c	Yes	c	c	Yes	Yes	Yes	Purandarpur	1139		
Yes	c	c	Yes	Yes	c	c	Yes	Yes	Yes	c	c	Yes	Yes	Yes	Kanchanpur	1140		
a	a	c	b	b	c	c	Yes	a	Yes	c	c	a	a	a	Bagrakonda	1141		
Yes	c	c	c	c	c	b	Yes	a	c	b	c	Yes	Yes	Yes	Bahadurpur	1142		
Yes	c	c	c	a	c	c	Yes	a	Yes	c	c	Yes	Yes	Yes	Maukura	1143		
Yes	c	c	Yes	b	b	c	Yes	a	Yes	c	c	Yes	Yes	Yes	Kulmura	1144		
b	c	c	c			c	Yes	a	c	Yes	Yes	a	a	Yes	Dhanaisuli	1145		
Yes				a	a	c	Yes	Yes	c	Yes	Yes	a	a	Yes	Pashchim Ratanpur	1146		
Yes				a	a	c	Yes	Yes	Yes	a	b	Yes	Yes	Yes	Kadmaghati	1147		
Yes	c	c	c	a	b	c	Yes	Yes	Yes	c	c	Yes	Yes	Yes	Kamladanga	1148		
Yes			Yes	a	a	c	Yes	a	c	a	a	Yes	Yes	Yes	Kuraria	1149		
b				b	b	c	Yes	a	c	b	b	Yes	Yes	Yes	Katnar	1150		
b			Yes	a	b	c	Yes	a	c	b	b	Yes	Yes	Yes	Chapatara	1151		
b			Yes	b	b	Yes	Yes	a	c	Yes	b	Yes	Yes	Yes	Sendra	1152		
a	a		Yes	b	b	b	Yes	a	c	a	a	Yes	Yes	Yes	Akurabad	1153		
a				b	b	c	a	a	c	b	b	Yes	Yes	Yes	Taldanga	1154		
a						c	Yes	Yes	c	Yes	Yes	Yes	Yes	Yes	Agra	1155		
Yes			Yes	Yes		Yes	Yes	Yes	c	Yes	Yes	Yes	Yes	Yes	Uparnarra	1156		
															Patna Jay Krishnapur	1157		
b		a		b	b	b	a	a	c	b	c	a	a	Yes	Kunjaban	1158		
Yes	c	c	Yes	b	b	Yes	Yes	b	c	b	b	Yes	Yes	Yes	Bhedua Purusottampur	1159		
a	c	c	b	b	b	c	Yes	Yes	c	b	b	Yes	Yes	Yes	Puramauna	1160		
a	c	c	c	b	b	c	a	a	c	b	a	a	a	Yes	Sankarpur	1161		
Yes	c	c	c	c	c	c	Yes	a	c	b	b	Yes	Yes	Yes	Kherosol	1162		
b	c	c	c	c	c	c	Yes	Yes	c	Yes	Yes	Yes	Yes	Yes	Chhatar Kanali	1163		
a	c	c		Yes		c	Yes	Yes	c	a	Yes	Yes	Yes	Yes	Rampur	1164		
Yes	c	c	c	c	c	c	Yes	a	c	b	b	Yes	Yes	Yes	Emokundi	1165		
Yes	c	c	Yes	a	b	c	Yes	a	c	c	a	Yes	Yes	Yes	Gopinathpur	1166		
Yes				a	a	c	Yes	a	Yes	a	a	a	Yes	Yes	Banhambirpur	1167		
Yes			Yes	Yes	a	c	Yes	Yes	Yes	a	a	a	Yes	Yes	Nabanda	1168		
Yes				a	a	c	a	a	c	a	a	a	a	Yes	Patradanaga	1169		
Yes	a		Yes	Yes	c	c	Yes	Yes	c	b	c	b	Yes	Yes	Narra	1170		
Yes				a	c	c	a	b	c	c	b	a	a	Yes	Nabagram	1171		
															Bidyadharpur	1172		
Yes				b	b	b	a	b	c	c	b	Yes	a	Yes	Adra	1173		
Yes	a	a	Yes	a	b	c	Yes	a	c	a	a	Yes	Yes	Yes	Banki	1174		
Yes				a	a	c	a	a	c	a	a	a	a	Yes	Matranga	1175		
Yes		Yes		a	a	c	Yes	a	c	a	a	a	Yes	Yes	Ailta	1176		
a	b	c	Yes	Yes	c	Yes	Yes	Yes	c	Yes	Yes	Yes	Yes	Yes	Pratappur	1177		
b						b	Yes	Yes	c	Yes	Yes	Yes	Yes	Yes	Balarampur	1178		
Yes	a	a	Yes	a	c	Yes	Yes	Yes	c	Yes	a	Yes	Yes	Yes	Sirsara	1179		
a						b	Yes	Yes	c	Yes	Yes	Yes	Yes	Yes	Munipur	1180		

Availability of miscellaneous facilities (If amenities available code -Yes is given, If not available within the village , the distance range code viz; a for < 5 Kms, b for 5-10 Kms and c for 10+ kms of nearest place where facility is available is given).												Availability of electricity (Yes/No)			
Serial Number	Name of Village	ASHA (Accredited Social Health Activist)	Community centre with/without TV	Sports Field,	Sports Club / Recreation Centre	Cinema / Video Hall	Public Library	Public Reading Room	Newspaper Supply	Assembly Polling station	Birth & Death Registration Office	Power Supply for Domestic Use (ED)	Power Supply for Agricultural Use (EAG)	Power Supply for Commercial Use (EC)	Power Supply for All Uses (EA)
1	2	88	89	90	91	92	93	94	95	96	97	98	99	100	101
1139	Purandarpur	Yes	Yes	Yes	Yes	c	b	b	Yes	Yes	b	Yes	No	Yes	No
1140	Kanchanpur	Yes	Yes	Yes	Yes	c	Yes	Yes	Yes	Yes	Yes	Yes	No	Yes	No
1141	Bagrakonda	Yes	a	a	a	c	a	a	Yes	a	a	Yes	No	No	No
1142	Bahadurpur	Yes	Yes	Yes	Yes	Yes	Yes	Yes	Yes	Yes	Yes	Yes	No	No	No
1143	Maukura	Yes	b	a	a	b	a	a	Yes	Yes	a	Yes	No	No	No
1144	Kulmura	Yes	Yes	Yes	Yes	b	Yes	Yes	Yes	Yes	b	Yes	No	No	No
1145	Dhanaisuli	Yes	a	a	a	b	b	b	Yes	a	b	Yes	No	No	No
1146	Pashchim Ratanpur	Yes	Yes	a	Yes	b	a	Yes	Yes	a	a	Yes	No	No	No
1147	Kadmaghathi	Yes	a	a	Yes	a	a	Yes	Yes	Yes	a	Yes	Yes	Yes	Yes
1148	Kamladanga	Yes	Yes	a	a	b	a	a	Yes	Yes	a	Yes	No	No	No
1149	Kuraria	Yes	Yes	a	Yes	a	a	a	Yes	Yes	a	Yes	No	No	No
1150	Katnar	Yes	Yes	Yes	Yes	b	a	Yes	Yes	Yes	a	Yes	Yes	Yes	Yes
1151	Chapatara	Yes	b	a	a	a	a	b	Yes	Yes	a	Yes	No	No	No
1152	Sendra	Yes	a	Yes	Yes	a	b	a	Yes	Yes	a	Yes	No	Yes	No
1153	Akurabad	Yes	Yes	Yes	Yes	b	b	b	Yes	Yes	b	Yes	No	Yes	No
1154	Taldanga	Yes	Yes	a	Yes	b	b	b	Yes	a	a	Yes	No	No	No
1155	Agra	Yes	Yes	Yes	Yes	Yes	Yes	Yes	Yes	Yes	a	Yes	Yes	Yes	Yes
1156	Uparnarra	Yes	Yes	Yes	Yes	Yes	Yes	Yes	Yes	Yes	Yes	Yes	Yes	Yes	Yes
1157	Patna Jay Krishnapur														
1158	Kunjaban	Yes	c	a	a	b	b	b	Yes	a	Yes	Yes	No	No	No
1159	Bhedua Purusottompur	Yes	Yes	Yes	Yes	b	b	b	Yes	a	b	Yes	No	No	No
1160	Puramauna	Yes	Yes	Yes	Yes	b	a	a	Yes	a	a	Yes	No	No	No
1161	Sankarpur	Yes	Yes	a	a	b	a	a	a	a	a	Yes	No	No	No
1162	Kherosol	Yes	Yes	Yes	Yes	b	a	a	Yes	Yes	a	Yes	No	No	No
1163	Chhatar Kanali	Yes	Yes	b	Yes	b	a	a	Yes	Yes	a	Yes	No	No	No
1164	Rampur	Yes	Yes	Yes	Yes	b	b	b	Yes	Yes	b	Yes	No	Yes	No
1165	Emokundi	Yes	Yes	Yes	Yes	Yes	a	Yes	Yes	Yes	Yes	Yes	No	No	No
1166	Gopinathpur	Yes	Yes	Yes	c	b	a	a	Yes	Yes	b	Yes	No	Yes	No
1167	Banhambirpur	Yes	Yes	Yes	Yes	Yes	Yes	Yes	Yes	Yes	a	Yes	No	Yes	No
1168	Nabanda	Yes	Yes	Yes	Yes	Yes	Yes	Yes	Yes	Yes	a	Yes	No	Yes	No
1169	Patradanaga	Yes	Yes	Yes	Yes	Yes	a	a	Yes	Yes	a	Yes	No	No	No
1170	Narra	Yes	Yes	Yes	Yes	Yes	Yes	Yes	Yes	Yes	Yes	Yes	Yes	Yes	Yes
1171	Nabagram	Yes	a	a	a	Yes	a	a	a	a	a	Yes	No	No	No
1172	Bidyadharpur														
1173	Adra	b	a	Yes	Yes	b	b	b	Yes	a	b	Yes	No	Yes	No
1174	Banki	Yes	b	Yes	Yes	a	b	b	Yes	Yes	a	Yes	Yes	Yes	Yes
1175	Matranga	Yes	Yes	Yes	Yes	Yes	Yes	Yes	a	a	a	Yes	No	No	No
1176	Ailta	Yes	Yes	a	a	a	a	a	Yes	Yes	a	Yes	No	No	No
1177	Pratappur	Yes	Yes	Yes	Yes	Yes	Yes	Yes	Yes	Yes	Yes	Yes	No	No	No
1178	Balarampur	Yes	Yes	Yes	Yes	Yes	Yes	Yes	Yes	Yes	Yes	Yes	No	No	No
1179	Sirsara	Yes	Yes	Yes	Yes	Yes	Yes	Yes	Yes	Yes	b	Yes	No	No	No
1180	Munipur	Yes	Yes	Yes	Yes	Yes	Yes	Yes	Yes	Yes	Yes	Yes	No	No	No

Nearest Town		Land Use							
		Area under different types of land use (in hectares rounded up to one decimal place)							
Name	Distance range code i.e. a for < 5 Kms, b for 5-10 Kms and c for 10+ kms .	Forests	Area under Non-agricultural Uses	Barren and Un-cultivable land	Permanent Pastures and Other Grazing Lands	Land Under Miscellaneous Tree Crops etc.	Culturable Waste Land	Name of Village	Serial Number
102	103	104	105	106	107	108	109	2	1
BANKURA	c	54	69.6	0	0	0	0	Purandarapur	1139
BANKURA	c	81.6	74.8	0	0	0	0	Kanchanpur	1140
BANKURA	c	0	47.2	0	0	0	0	Bagrakonda	1141
BANKURA	c	63.4	88.8	0	0	0	0	Bahadurpur	1142
BANKURA	c	15.3	62.8	0	0	0	0	Maukura	1143
BANKURA	c	2.5	137.9	0	0	0	0	Kulmura	1144
BANKURA	c	27.1	17.6	0	0	0	0	Dhanaisuli	1145
BANKURA	b	0	5.5	0	0	0	0	Pashchim Ratanpur	1146
BANKURA	b	0	5.7	0	0	0	0	Kadmaghathi	1147
BANKURA	b	0	44	0	0	0	0	Kamladanga	1148
BANKURA	a	0	86	0	0	0	0	Kuraria	1149
BANKURA	b	0	31.6	0	0	0	0	Katnar	1150
BANKARA	b	0	31.2	0	0	0	0	Chapatara	1151
BANKURA	b	0	49.4	0	0	0	0	Sendra	1152
BANKURA	b	0	14.2	0	0	0	0	Akurabad	1153
BANKURA	b	0	35.2	0	0	0	0	Taldanga	1154
BANKURA	b	0	6.1	0	0	0	0	Agra	1155
BAKURA	c	0	20.2	0	0	0	0	Uparnarra	1156
BANKURA	c	0	7.9	0	0	0	0	Patna Jay Krishnapur	1157
BANKURA	c	0	0.4	0	0	0	0	Kunjaban	1158
BANKURA	b	0	84.2	0	0	0	0	Bhedua Purusottampur	1159
BANKURA	c	0	33.6	0	0	0	0	Puramauna	1160
BANKURA	c	0	20.4	0	0	0	0	Sankarpur	1161
BANKURA	c	0	72.8	0	0	0	0	Kherosol	1162
BANKURA	c	0	69.6	0	0	0	0	Chhatar Kanali	1163
BANKURA	c	0	55.5	0	0	0	0	Rampur	1164
BANKURA	c	0	34.4	0	0	0	0	Emokundi	1165
BANKURA	c	0	35.6	0	0	0	0	Gopinathpur	1166
BANKURA	c	0	20.9	0	0	0	0	Banhambirpur	1167
BANKURA	c	0	13.4	0	0	0	0	Nabanda	1168
BANKURA	c	0	36.2	0	0	0	0	Patradanaga	1169
BANKURA	c	0	39.3	0	0	0	0	Narra	1170
BANKURA	c	0	4	0	0	0	0	Nabagram	1171
		0	3.3	0	0	0	0	Bidyadharpur	1172
SANKARA	b	0	7.6	0	0	0	0	Adra	1173
BANKURA	b	0	5.8	0	0	0	0	Banki	1174
BANKURA	c	0	0	0	0	0	0	Matranga	1175
BANKURA	c	0	0	0	0	0	0	Ailta	1176
BANKURA	c	0	16.2	0	0	0	0	Pratappur	1177
BANKURA	c	0	42.9	0	0	0	0	Balarampur	1178
BANKURA	c	0	29.3	0	0	0	0	Sirsara	1179
BANKURA	c	0	2	0	0	0	0	Munipur	1180

Land Use												
Area under different types of land use (in hectares rounded up to one decimal place)								Area irrigated by source (in hectare).				
Serial Number	Name of Village	Fallow lands other than current fallows	Current Fallows	Net Area Sown	Total Irrigated Land Area	Total Un-irrigated Land Area	Canals (C)	Wells/Tube-wells(W/TW)	Tanks/Lakes(T/L)	Water Falls(WF)	Others(O)	
1	2	110	111	112	113	114	115	116	117	118	119	
1139	Purandarpur	0	0	152.4	11.2	141.2	0	0	7.2	0	4	
1140	Kanchanpur	0	0	239.5	7.6	231.9	0	0.4	1.2	0	6	
1141	Bagrakonda	0	0	42.2	2.8	39.4	0	0	0.8	0	2	
1142	Bahadurpur	0	0	97.3	7.8	89.5	0	3	4.8	0	0	
1143	Maukura	0	0	56.1	8	48.1	0	0	2	0	6	
1144	Kulmura	0	0	179.8	5.9	174	0	3.1	1.6	0	1.2	
1145	Dhanaisuli	0	0	52.8	3.7	49.1	0	0	2	0	1.7	
1146	Pashchim Ratanpur	0	0	41.3	3.6	37.6	0	0	1.6	0	2	
1147	Kadmaghathi	0	0	43.2	9.7	33.5	0	0	4	0	5.7	
1148	Kamladanga	0	0	22.5	2.5	20	0	0	2	0	0.5	
1149	Kuraria	0	0	88.8	5.3	83.5	0	0	3.2	0	2	
1150	Katnar	0	0	67.7	3.9	63.7	0	0	3.6	0	0.3	
1151	Chapatara	0	0	67.1	60.6	6.5	0	1.2	4	0	55.4	
1152	Sendra	0	0	62.8	12.1	50.7	0	2	4.9	0	5.3	
1153	Akurabad	0	0	54.8	8.1	46.7	0	2.8	4	0	1.2	
1154	Taldanga	0	0	63.5	2.8	60.7	0	0.8	2	0	0	
1155	Agra	0	0	75.7	6.5	69.2	0	2	2	0	2.5	
1156	Uparnarra	0	0	98	15.8	82.1	0	1.8	4	0	10	
1157	Patna Jay Krishnapur	0	0	61.6	18.2	43.4	0	0	16.1	0	2.1	
1158	Kunjaban	0	0	6.3	4.4	1.9	0	0	2.4	0	2	
1159	Bhedua Purusottampur	0	0	73.9	2.8	71.1	0	0	1.2	0	1.6	
1160	Puramauna	0	0	46.7	2.8	43.9	0	0	2.8	0	0	
1161	Sankarpur	0	0	30.3	0.4	29.9	0	0	0.4	0	0	
1162	Kherosol	0	0	62.8	3.2	59.6	0	1	2.2	0	0	
1163	Chhatar Kanali	0	0	65.1	15.6	49.5	0	0	9.6	0	6	
1164	Rampur	0	0	77.6	5.6	72	0	0	2.4	0	3.2	
1165	Emokundi	0	0	54.8	4.6	50.2	0	0	1.6	0	3	
1166	Gopinathpur	0	0	33.6	5.4	28.2	0	2.2	1.6	0	1.6	
1167	Banhambirpur	0	0	200.2	6.7	193.6	0	0	6.1	0	0.6	
1168	Nabanda	0	0	106	13.3	92.7	0	0	8.1	0	5.2	
1169	Patradanaga	0	0	2	0	2	0	0	0	0	0	
1170	Narra	0	0	40.5	15.4	25.1	5.4	0	10	0	0	
1171	Nabagram	0	0	135.5	10.5	124.9	0	2.4	8.1	0	0	
1172	Bidyadharpur	0	0	71.8	8.1	63.7	0	2	6.1	0	0	
1173	Adra	0	0	61.5	8.9	52.6	0	0	0	0	8.9	
1174	Banki	0	0	49.9	12.7	37.2	0	7	2	0	3.6	
1175	Matranga	0	0	99.7	90.3	9.5	0	13.4	40.5	0	36.4	
1176	Ailta	0	0	65.8	54.6	11.1	0	18.2	20.2	0	16.2	
1177	Pratappur	0	0	91.2	87	4.2	0	0	0	0	87	
1178	Balarampur	0	0	80.2	11.2	69.1	0	0.8	10.1	0	0.3	
1179	Sirsara	0	0	66.5	22	44.5	0	20	2	0	0	
1180	Munipur	0	0	41.9	6.1	35.8	0	0	6.1	0	0	

Name of three most important commodities manufactured			Name of Village	Serial Number
First	Second	Third		
120	121	122	2	1

			Purandarpur	1139
			Kanchanpur	1140
			Bagrakonda	1141
			Bahadurpur	1142
			Maukura	1143
			Kulmura	1144
			Dhanaisuli	1145
Pafed Rice	Atta Chaki	Mustard Oil	Pashchim Ratanpur	1146
			Kadmaghati	1147
			Kamladanga	1148
			Kuraria	1149
			Katnar	1150
			Chapatara	1151
Rice	Atta		Sendra	1152
			Akurabad	1153
			Taldanga	1154
			Agra	1155
			Uparnarra	1156
			Patna Jay Krishnapur	1157
			Kunjaban	1158
			Bhedua Purusottampur	1159
			Puramauna	1160
			Sankarpur	1161
			Kherosol	1162
			Chhatar Kanali	1163
			Rampur	1164
			Emokundi	1165
			Gopinathpur	1166
			Banhambirpur	1167
			Nabanda	1168
			Patradanaga	1169
			Narra	1170
			Nabagram	1171
			Bidyadharpur	1172
			Adra	1173
			Banki	1174
			Matranga	1175
			Ailta	1176
			Pratappur	1177
			Balarampur	1178
			Sirsara	1179
			Munipur	1180

Census of India 2011
Amenities and Land use

Serial Number	Name of Village	Location code no.	Total area of the village (in hectares rounded up to one decimal place)	Total population (2011 census)	Number of households (2011 census)	Number of educational amenities available in village, the distance range code viz; a for 0-5 kms, b for 5-10 kms, c for 10+ kms of nearest place where facility is available							
						Pre-Primary school (PP)	Primary school (P)	Middle school (M)	Secondary School (S)	Senior Secondary school (SS)	Degree college of arts, science & commerce (ASC)	Engineering college(EC)	Medical college (MC)
1	2	3	4	5	6	7	8	9	10	11	12	13	14
1181	Teleghra	327133	69.2	601	115								
1182	Bagneja	327134	89.5	806	170	1	1						
1183	Sibrampur	327135	89.9	629	137	2	1	2					
1184	Brindabanpur	327136	150.8	24	7	a	a	a	a	a	c	c	c
1185	Churamanipur	327137	144.8	39	9	a	a	a	a	a	b	c	c
1186	Uparbanda	327138	139	957	200	2	2	c	c	c	c	c	c
1187	Purbaratanpur	327139	46.6	0	0								
1188	Belbuni	327140	102.3	1772	361	2	1	1	1	1			
1189	Agayanandanpur	327141	74.7	940	186	1	1	a	a	a	b	c	c
1190	Khayerkanali	327142	115.5	1213	240	1	1	a	a	a	a	a	a
1191	Kalaphar	327143	50.6	30	4	1	1						
1192	Kaljuri	327144	147.1	1361	270	1	1	a	a	a	b	c	c
1193	Mura Bari	327145	69.7	0	0								
1194	Rasiknagarpur	327146	326	3	1	1	1	1	1	a			
1195	Madlakamdebpur	327147	327.5	1845	385	1	1						
1196	Chingragoalasol	327148	84.5	129	29	1	1						
1197	Kharigara	327149	308	754	137	1	1						
1198	Dhonara	327150	77.7	298	57	1	1	a	b	b	c	c	c
1199	Chhirabasta	327151	43.1	570	123	1	1	a	b	b	c	c	c
1200	Ainagobindapur	327152	100.3	622	138	2	2	a	a	b	c	c	c
1201	Mukundapur	327153	387.7	1525	279	2	2	1	a	b	c	c	c
1202	Baramasia	327154	1124.3	455	86	2	2	a	a	c	c	c	c
1203	Kushtia	327155	223.3	1469	307	5	5	1	a	b		c	c
1204	Khemua	327156	125.6	616	111	2	2	a	b	b	c	c	c
1205	Goalhati	327157	122.4	984	202	1	1	c	c	a	c	c	c
1206	Katapesia	327158	192.5	95	23	c	a	a	b	b	c	c	c
1207	Kodalia	327159	842.9	2654	570	2	2		b	b	c	c	c
1208	Kalaberia	327160	388.3	2033	438	1	1	b	a	a	c	c	c
1209	Banmadhabpur	327161	243.7	578	125	1	1	a	b	b	c	c	c
1210	Maithagopinathpur	327162	151.7	1142	257	2	2	b	c	b	c	c	c
Block T O T A L :			22083.7	140864	29502	202	194	35	24	10	0	0	1

- Village Directory

(As in 2009)

le. (If not available within the : < 5 Kms, b for 5-10 Kms and c cility is available is given).						Number of Medical Amenities available. (If not available within the village , the distance range code viz; a for < 5 Kms, b for 5-10 Kms and c for 10+ kms of nearest place where facility is available is given).						Name of Village	Serial Number											
Management institute (MI)	Polytechnic (Pt)	Vocational training school /ITI	Non-formal training centre (NFTC)	Special school for disabled (SSD)	Others (specify)	Community health centre (CHC)	Primary health centre (PHC)	Primary health sub centre (PHS)	Maternity and child welfare centre (MCW)	T.B. clinic (TBC)	Hospital-allopathic (HA)			Hospital-alternative medicine (HO)	Dispensary (D)	Veterinary hospital (VH)	Mobile health clinic (MHC)	Family welfare centre (FWC)						
15																	Teleghra	1181						
16								1	3								Bagneja	1182						
17								1	3								Sibrampur	1183						
18	c	c	c	c	c	a	a	a	a		a	a	a	a			Brindabanpur	1184						
19						a	b	a	b		a		a	a			Churamanipur	1185						
20	c	c				c	c	a	c	c	c	c	a	b	a		Uparbanda	1186						
21																	Purbaratanpur	1187						
22						c	a	1	c	c	c	c	a	c	c		Belbuni	1188						
23	c	c	c			a	a	a	c		a	c	a	a			Agayanandanpur	1189						
24	a	a	a	a	a	a	a	a	a	a	a	a	a	a	a	a	Khayerkanali	1190						
25																	Kalaphar	1191						
26	c	c	c	c	c												Kaljuri	1192						
27																	Mura Bari	1193						
28						b	b	a	b		b	b	a	a			Rasiknagarpur	1194						
29																	Madlakamdebpur	1195						
30																	Chingragoalasol	1196						
31																	Kharigara	1197						
	b	c															Dhonara	1198						
	c	c	c			b	c	b	c	c	c	c	b	c	c		Chhirabasta	1199						
	c	c	c	c			b	a		c	c	c	b	c	c		Ainagobindapur	1200						
						a	b	a									Mukundapur	1201						
	c	c	c				c	b	c	c	c	c	b	c	c		Baramasia	1202						
							b	1					1				Kushtia	1203						
	c	c	c	c			b	a									Khemua	1204						
	c	c	c	c		a	a	a	c	c	c	c	c	c	c	c	Goalhati	1205						
	c	c	c	c			b	a									Katapesia	1206						
										c	c	c		c			Kotalia	1207						
	c	c	c	c		a	a	a	c	c	c	c	c	c	c	c	Kalaberia	1208						
	c	c	c	c	c	c	c	c	c	c	c	c	c	c	c	c	Banmadhabpur	1209						
	c	c	c	c		a	a	1	c	c	c	c	b	c	c		Maithagopinathpur	1210						
0						0	0	5	3	0	2	2	9	27	8	1	5	1	7	5	1	3	: Block TOTAL	

Serial Number	Name of Village	Number of Non-Government Medical Amenities available.							Availability of drinking water - Yes / No							
		Charitable non Govt. hospital/Nursing home.	Medical practitioner with MBBS Degree	Medical practitioner with other degree	Medical practitioner with no degree	Traditional practitioner and faith healer .	Medicine Shop	Others	Tap water (Treated/Untreated)	Well water (Covered / Uncovered well)	Hand Pump	Tube wells / Bore well	Spring	River / Canal	Tank / Pond / Lake	Others
1	2	32	33	34	35	36	37	38	39	40	41	42	43	44	45	46
1181	Teleghra	0	0	0	0	0	0	0	No	Yes	Yes	No	No	No	Yes	No
1182	Bagneja	0	0	0	0	0	0	0	No	Yes	No	Yes	No	No	No	No
1183	Sibrampur	0	0	0	0	0	0	0	No	No	No	No	No	No	No	No
1184	Brindabanpur	0	0	0	0	0	0	0	No	Yes	No	Yes	No	No	No	No
1185	Churamanipur	0	0	0	0	0	0	0	No	No	No	No	No	No	No	No
1186	Uparbanda	0	0	0	1	0	0	0	No	Yes	Yes	No	No	No	Yes	No
1187	Purbaratanpur															
1188	Belbuni	0	0	1	0	0	1	0	No	No	No	No	No	No	Yes	No
1189	Agayanandanpur	0	0	0	0	0	0	0	No	Yes	Yes	No	No	No	Yes	No
1190	Khayerkanali	0	0	0	0	0	0	0	No	No	No	Yes	No	No	No	No
1191	Kalaphar	0	0	0	1	0	0	0	No	Yes	No	Yes	No	No	Yes	No
1192	Kaljuri	0	0	2	0	0	0	0	No	Yes	No	Yes	No	No	Yes	No
1193	Mura Bari															
1194	Rasiknagarpur	0	0	0	0	0	0	0	No	Yes	Yes	No	No	No	Yes	No
1195	Madlakamdebpur	0	0	0	0	0	0	0	No	Yes	No	Yes	No	Yes	Yes	No
1196	Chingragoalasol	0	0	0	0	0	0	0	No	Yes	No	Yes	No	No	No	No
1197	Kharigara	0	0	0	0	0	0	0	No	Yes	No	Yes	No	No	Yes	No
1198	Dhonara	0	0	2	0	0	0	0	No	Yes	No	Yes	No	No	No	No
1199	Chhirabasta	0	0	0	0	0	0	0	No	Yes	No	Yes	No	No	Yes	No
1200	Ainagobindapur	0	0	0	0	0	0	0	No	No	No	Yes	No	No	Yes	No
1201	Mukundapur	0	0	0	0	0	0	0	No	Yes	Yes	Yes	No	No	Yes	No
1202	Baramasia	0	0	0	0	0	0	0	No	Yes	No	Yes	No	No	Yes	No
1203	Kushtia	0	0	0	1	0	0	0	No	Yes	Yes	No	No	No	Yes	No
1204	Khemua	0	0	0	0	0	0	0	No	Yes	No	Yes	No	No	No	No
1205	Goalhati	0	0	0	0	0	0	0	No	Yes	Yes	Yes	No	No	Yes	No
1206	Katapesia	0	0	0	0	0	0	0	No	No	No	Yes	No	No	No	No
1207	Kodalia	0	0	0	0	0	0	0	No	Yes	No	Yes	No	No	No	No
1208	Kalaberia	0	0	0	0	0	0	0	No	Yes	Yes	Yes	No	Yes	Yes	No
1209	Banmadhabpur	0	0	0	0	0	0	0	No	Yes	Yes	Yes	No	No	Yes	No
1210	Maithagopinathpur	0	0	0	0	0	0	0	No	Yes	No	Yes	No	No	Yes	No
Block T O T A L :		0	10	19	32	8	32	0	10	128	63	103	0	24	110	1

Availability of toilet & others Yes / No				Communication and transport facilities (If amenities available code -Yes is given except for Village Pin Code ,If not available within the village , the distance range code viz; a for < 5 Kms, b for 5-10 Kms and c for 10+ kms of nearest place where facility is available is given).									
Community toilet including bath.	Community toilet excluding bath.	Rural sanitary mart or sanitary hardware outlet available near the village.	Community bio- gas or recycle of waste for productive use.	Post office(PO)	Sub post office (SPO)	Post & Telegraph office (P&TO)	Village Pin Code	Telephones (Land lines)	Public call office (PCO)	Mobile phone coverage	Name of Village	Serial Number	
47	48	49	50	51	52	53	54	55	56	57	2	1	
No	No	No	No	c	a	c	722155	b	b	Yes	Teleghra	1181	
No	No	No	No		Yes	c	722176	a	b	Yes	Bagneja	1182	
No	No	No	No			c	722176	a	b	Yes	Sibrampur	1183	
No	No	No	No	c	a	c	722176	a	a	b	Brindabanpur	1184	
No	No	No	No	c	a	c	722155	a	b	b	Churamanipur	1185	
No	No	No	No	c	a	c	722155	b	c	Yes	Uparbanda	1186	
											Purbaratanpur	1187	
No	No	No	No			c	722203	Yes	Yes	Yes	Belbuni	1188	
No	No	No	No	a	a	a	722203	Yes	Yes	Yes	Agayanandanpur	1189	
No	No	No	No	a	a	a	722175	a	a	a	Khayerkanali	1190	
No	No	No	No			b	722201	b	b	Yes	Kalaphar	1191	
No	No	No	No	a	a	b	722155	Yes	b	Yes	Kaljuri	1192	
											Mura Bari	1193	
No	No	No	No	a	a	a	722135	a	a	a	Rasiknagarpur	1194	
No	No	No	No			b	722203	b	c	Yes	Madlakamdebpur	1195	
No	No	No	No			b	722203	a	b	Yes	Chingragoalasalol	1196	
No	No	No	Yes		a	c	722203	a	b	Yes	Kharigara	1197	
No	No	No	No	b	b	c	722155	c	a	Yes	Dhonara	1198	
No	No	No	No	c	a	c	722155	Yes	b	Yes	Chhirabasta	1199	
No	No	No	No	c	Yes	c	722155	Yes	a	Yes	Ainagobindapur	1200	
No	No	No	No	a	c	c	722207	Yes	a	Yes	Mukundapur	1201	
No	No	No	No	c	a	c	722155	Yes	b	Yes	Baramasia	1202	
No	No	No	No	Yes	c	c	722133	Yes	a	Yes	Kushtia	1203	
No	No	No	No	c	a	c	722154	a	a	Yes	Khemua	1204	
No	No	No	No	a	a	c	722144	Yes	b	Yes	Goalhati	1205	
No	No	No	No	c	a	c	722144	a	a	Yes	Katapesia	1206	
No	No	No	No	b	c	c	722144	Yes	Yes	Yes	Kodalia	1207	
No	No	No	No	a	a	c	722156	Yes	Yes	Yes	Kalaberia	1208	
No	No	No	No	a	a	c	722144	a	c	Yes	Banmadhabpur	1209	
No	No	No	No	c	a	c	722144	b	b	Yes	Maithagopinathpur	1210	
0	0	15	2	6	14	2	142	51	30	119	: Block T O T A L		

Communication and transport facilities (If amenities available code -Yes is given except for Village Pin Code ,If not available within the village , the distance range code viz; a for < 5 Kms, b for 5-10 Kms and c for 10+ kms of nearest place where facility is available is given).													Village connected to highway (If amenities available code viz; a for < 5 Kms, b for 5-10 Kms and c for 10+ kms of nearest place where facility is available is given).				
Serial Number	Name of Village	Internet cafes/ Common service centre (CSC)	Private courier facility	Bus service (Public & Private)	Railway stations	Auto/Modified Autos	Taxis and Vans	Tractors	Cycle-pulled rickshaws(Manual & Machine driven)	Carts driven by animals	Sea /River ferry service	Connected to national highway(NH)	Connected to state highway(SH)	Connected to major district road (MDR)	Connected to others district road	Pucca roads	
1	2	58	59	60	61	62	63	64	65	66	67	68	69	70	71	72	
1181	Teleghra	b	a	a	a	a	a	Yes	Yes	Yes	c	c	a	a	a	a	
1182	Bagneja	b	b	b	a	b	Yes	Yes	Yes	Yes	c				Yes	a	
1183	Sibrampur	b	b	Yes	Yes	c	a	b	Yes	c	c				c	a	
1184	Brindabanpur	b	b	a	b	b	a	b	a	c	c	a	a	a		a	
1185	Churamanipur	b	a	a	b	b	a	b	a	c	c					a	
1186	Uparbanda	a	a	a	a	a	a	Yes	Yes	Yes	c	c	a	a	a	a	
1187	Purbaratanpur																
1188	Belbuni	c	b	Yes	Yes	a	Yes	b	Yes	Yes	c					a	
1189	Agayanandanpur	c	b	Yes	a	b	Yes	Yes	Yes	Yes	c		Yes		Yes	Yes	
1190	Khayerkanali	a	a	a	a	a	a	a	a	c	c	a	a	a	a	a	
1191	Kalaphar	b	b	a	b	b	a	b	a	Yes	c					a	
1192	Kaljuri	c	a	Yes	a	b	Yes	Yes	Yes	Yes	c	a	a	a	a	Yes	
1193	Mura Bari																
1194	Rasiknagarpur	b	a	Yes	a	a	a	a	Yes	a	c		Yes		Yes	a	
1195	Madlakamdebpur	c	b	a	b	c	a	Yes	Yes	Yes	c					a	
1196	Chingragoalasol	b	b	b	b	c	a	b	Yes	c	c					a	
1197	Kharigara	b	b	a	a	a	Yes	Yes	a	Yes	c					a	
1198	Dhonara	b	a	b	b	b	b	b	Yes	Yes	c	a	a	a	a	Yes	
1199	Chhirabasta	c	a	a	b	a	a	Yes	b	Yes	a	b	b	b	c	b	
1200	Ainagobindapur	c	a	a	a	a	Yes	Yes	a	Yes	Yes	a	a	a	c	a	
1201	Mukundapur	b	b	Yes	b	c	a	b	Yes	Yes	c					a	
1202	Baramasia	c	a	b	b	b	a	Yes	b	Yes	a	b	b	b	c	b	
1203	Kushtia	c	b	Yes	b	b	b	Yes	Yes	Yes	c	c	b			a	
1204	Khemua	c	a	a	c	c	c	Yes	b	Yes	a					a	
1205	Goalhati	c	a	b	c	a	a	Yes	Yes	Yes	c	c	c	c	a	a	
1206	Katapesia	c	b	a	c	c	a	b	a	Yes	c	b	b	b	c	a	
1207	Kodalia	c	a	b	c	c	b	Yes	b	Yes	b					a	
1208	Kalaberia	c	a	a	c	a	a	Yes	Yes	Yes	c	c	c	c	a	a	
1209	Banmadhabpur	c	a	b	c	b	b	b	Yes	Yes	a	c	c	c	c	b	
1210	Maithagopinathpur	c	a	b	c	c	b	Yes	b	Yes	a	c	c	b	c	b	
Block T O T A L :		4	4	44	7	6	48	86	94	128	4	0	19	2	33	37	

ys,village roads, banks & credit societies :-Yes is given, If not available within the code viz; a for <5 Kms, b for 5-10 Kms place where facility is available is given).													Availability of miscellaneous facilities (If amenities available code -Yes is given, If not available within the village , the distance range code viz; a for < 5 Kms, b for 5-10 Kms and c for 10+ kms of nearest place where facility is available is given).			
Kutchcha roads	Water bounded macadam(WBM) roads	Navigable waterway (river/canal)(NW)	Footpaths (FP)	Commercial & Co-operative Banks	ATM	Agricultural Credit Societies	Self-Help Group (SHG)	Public distribution system (PDS) shop	Mandis / Regular market	Weekly Haat	Agricultural marketing society	Integrated Child Development Scheme (Nutritional Centres)	Anganwadi Centre (Nutritional Centres)	Others (Nutritional Centres)	Name of Village	Serial Number
73	74	75	76	77	78	79	80	81	82	83	84	85	86	87	2	1
Yes				a	c	b	Yes	b	c	b	b	Yes	Yes	Yes	Teleghra	1181
Yes		Yes				c	Yes	Yes	c	Yes	Yes	Yes	Yes	Yes	Bagneja	1182
b						c	Yes	Yes	c	Yes	Yes	Yes	Yes	Yes	Sibrampur	1183
Yes				a	c	c	a	c	c	c	b	b	a	Yes	Brindabanpur	1184
Yes				a	c	c	a	a	c	c	b	b	a	Yes	Churamanipur	1185
Yes		Yes	b	c	c	c	Yes	c	c	c	b	Yes	Yes	Yes	Uparbanda	1186
															Purbaratanpur	1187
Yes		Yes				c	Yes	Yes	Yes	Yes	Yes	Yes	Yes	Yes	Belbuni	1188
Yes		Yes	a	c	c	c	Yes	c	c	b	Yes	b	Yes	Yes	Agayanandanpur	1189
b		Yes	a	a	c	c	Yes	Yes	c	Yes	Yes	Yes	Yes	Yes	Khayerkanali	1190
Yes		Yes			c	c	Yes	Yes	c	Yes	Yes	Yes	Yes	Yes	Kalaphar	1191
Yes		Yes	c	c	Yes	Yes	Yes	Yes	c	Yes	Yes	Yes	Yes	Yes	Kaljuri	1192
															Mura Bari	1193
Yes			a	b	b	b	a	b	c	c	b	b	a	Yes	Rasiknagarpur	1194
Yes	Yes	Yes			b	b	Yes	Yes	c	Yes	Yes	Yes	Yes	Yes	Madlakamdebpur	1195
b					c	c	Yes	Yes	c	Yes	Yes	Yes	Yes	Yes	Chingragoalasol	1196
Yes					c	c	Yes	Yes	c	Yes	Yes	Yes	Yes	Yes	Khorigara	1197
Yes		Yes	c	c	Yes	Yes	Yes	c	Yes	Yes	Yes	Yes	Yes	Yes	Dhonara	1198
Yes	a	b	c	c	b	b	Yes	b	c	b	a	Yes	Yes	Yes	Chhirabasta	1199
Yes	a	a	a	c	c	Yes	Yes	b	c	a	a	Yes	Yes	a	Ainagobindapur	1200
b		Yes			b	b	Yes	Yes	c	Yes	Yes	Yes	Yes	Yes	Mukundapur	1201
Yes	a	b	c	c	c	c	Yes	b	c	b	a	Yes	Yes	Yes	Baramasia	1202
b		Yes			c	c	Yes	Yes	c	Yes	Yes	Yes	Yes	Yes	Kushtia	1203
b					b	b	Yes	Yes	c	Yes	Yes	Yes	Yes	Yes	Khemua	1204
Yes	a	a	a	c	c	b	Yes	b	c	a	a	Yes	Yes	Yes	Goalhati	1205
Yes		b	c	c	c	c	Yes	Yes	c	Yes	b	Yes	Yes	Yes	Katapesia	1206
Yes		Yes			c	c	Yes	Yes	c	Yes	Yes	Yes	Yes	Yes	Kotalia	1207
Yes	a	Yes	c	c	b	b	Yes	a	c	a	a	Yes	Yes	Yes	Kalaberia	1208
Yes	b	b	b	c	c	c	Yes	b	b	b	b	Yes	Yes	Yes	Banmadhabpur	1209
Yes	b	a	Yes	c	c	b	Yes	b	c	b	b	Yes	Yes	Yes	Maithagopinathpur	1210
111	14	3	67	10	2	15	130	58	23	38	35	115	116	141	: Block T O T A L	

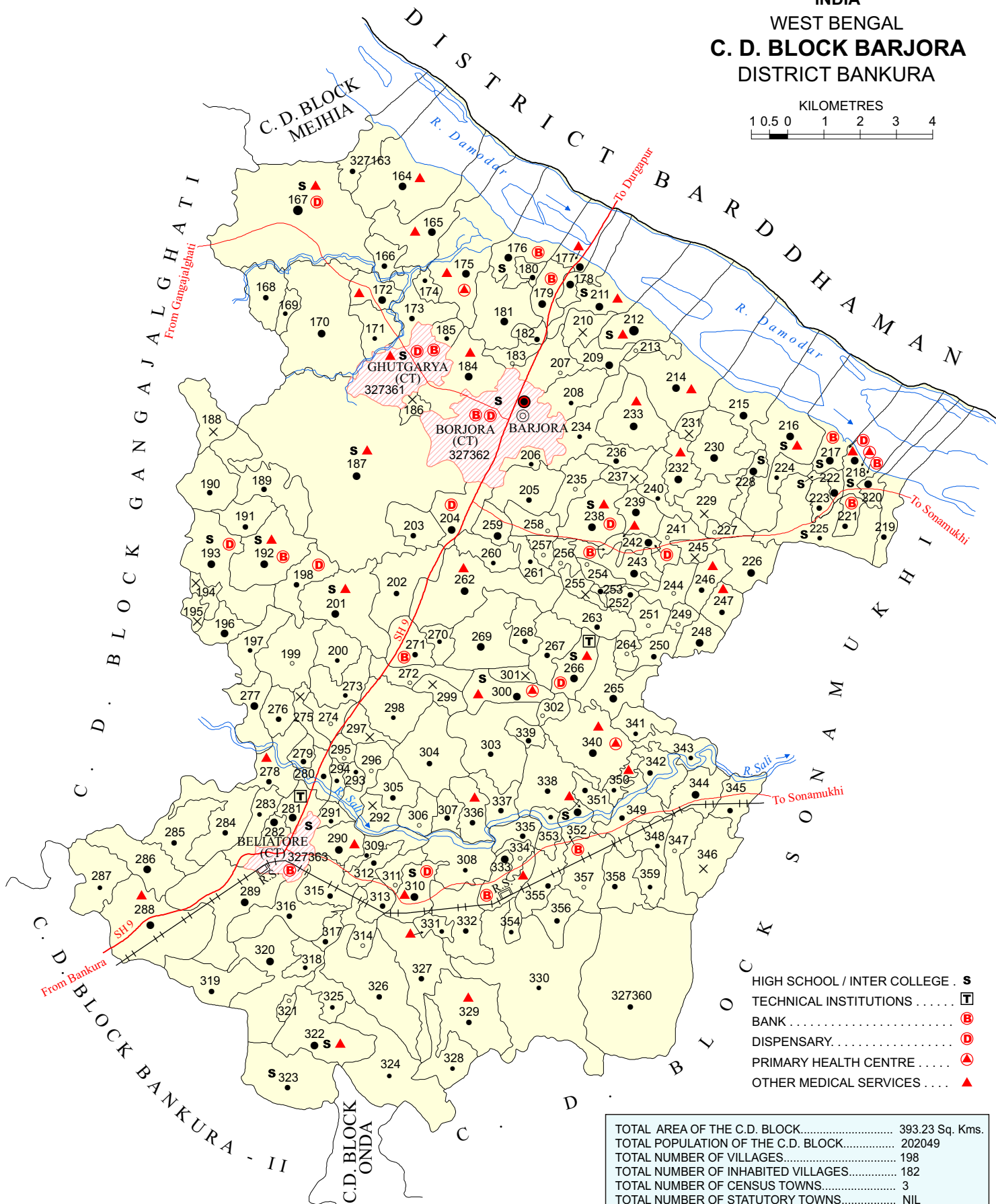
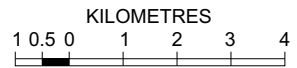
Availability of miscellaneous facilities (If amenities available code -Yes is given, If not available within the village , the distance range code viz; a for < 5 Kms, b for 5-10 Kms and c for 10+ kms of nearest place where facility is available is given).													Availability of electricity (Yes/No)			
Serial Number	Name of Village	ASHA (Accredited Social Health Activist)	Community centre with/without TV	Sports Field,	Sports Club / Recreation Centre	Cinema / Video Hall	Public Library	Public Reading Room	Newspaper Supply	Assembly Polling station	Birth & Death Registration Office	Power Supply for Domestic Use (ED)	Power Supply for Agricultural Use (EAG)	Power Supply for Commercial Use (EC)	Power Supply for All Uses (EA)	
1	2	88	89	90	91	92	93	94	95	96	97	98	99	100	101	
1181	Teleghra	Yes	Yes	Yes	Yes	Yes	Yes	Yes	Yes	Yes	Yes	Yes	No	No	No	
1182	Bagneja	Yes	Yes	Yes	Yes	Yes	Yes	Yes	Yes	Yes	Yes	Yes	Yes	Yes	Yes	
1183	Sibrampur	Yes	Yes	Yes	Yes	Yes	Yes	Yes	Yes	Yes	Yes	Yes	No	No	No	
1184	Brindabanpur	Yes	Yes	Yes	Yes	Yes	Yes	Yes	Yes	a	a	Yes	No	No	No	
1185	Churamanipur	Yes	Yes	Yes	Yes	Yes	Yes	Yes	a	a	a	Yes	No	No	No	
1186	Uparbanda	Yes	Yes	Yes	Yes	Yes	Yes	Yes	Yes	Yes	Yes	Yes	No	Yes	No	
1187	Purbaratanpur															
1188	Belbuni	Yes	Yes	Yes	Yes	Yes	Yes	Yes	Yes	Yes	Yes	Yes	Yes	Yes	Yes	
1189	Agayanandanpur	Yes	Yes	Yes	Yes	Yes	Yes	Yes	Yes	Yes	a	Yes	Yes	Yes	Yes	
1190	Khayerkanali	Yes	Yes	Yes	Yes	Yes	Yes	Yes	Yes	Yes	Yes	Yes	No	No	No	
1191	Kalaphar	Yes	Yes	Yes	Yes	Yes	Yes	Yes	Yes	Yes	Yes	Yes	No	Yes	No	
1192	Kaljuri	Yes	Yes	a	a	c	b	b	b	Yes	b	Yes	No	No	No	
1193	Mura Bari															
1194	Rasiknagarpur	Yes	Yes	Yes	Yes	Yes	Yes	Yes	a	a	a	Yes	No	No	No	
1195	Madlakamdebpur	Yes	Yes	Yes	Yes	Yes	Yes	Yes	Yes	Yes	Yes	Yes	No	No	No	
1196	Chingragoalasol	Yes	Yes	Yes	Yes	Yes	Yes	Yes	Yes	Yes	Yes	Yes	No	No	No	
1197	Kharigara	Yes	Yes	Yes	Yes	Yes	Yes	Yes	Yes	Yes	Yes	Yes	Yes	Yes	Yes	
1198	Dhonara	Yes	Yes	Yes	a	b	b	a	Yes	b	Yes	b	Yes	No	No	
1199	Chhirabasta	Yes	Yes	b	b	c	b	b	Yes	a	b	Yes	No	No	No	
1200	Ainagobindapur	a	a	a	a	c	a	a	a	Yes	a	Yes	No	No	No	
1201	Mukundapur	Yes	Yes	Yes	Yes	Yes	Yes	Yes	Yes	Yes	Yes	Yes	No	No	No	
1202	Baramasia	Yes	Yes	b	b	c	b	b	Yes	a	b	Yes	No	No	No	
1203	Kushtia	Yes	Yes	Yes	Yes	Yes	Yes	Yes	Yes	Yes	Yes	Yes	No	No	No	
1204	Khemua	Yes	Yes	Yes	Yes	Yes	Yes	Yes	Yes	Yes	Yes	Yes	No	No	No	
1205	Goalhati	Yes	Yes	Yes	Yes	c	b	b	Yes	c	b	Yes	No	No	No	
1206	Katapesia	Yes	c	a	Yes	c	a	a	b	a	a	Yes	No	No	No	
1207	Kodalia	Yes	Yes	Yes	Yes	Yes	Yes	Yes	Yes	Yes	Yes	Yes	No	No	No	
1208	Kalaberia	b	Yes	a	a	c	c	a	Yes	b	Yes	b	Yes	No	No	
1209	Banmadhabpur	Yes	Yes	b	b	c	b	b	b	Yes	a	Yes	No	No	No	
1210	Maithagopinathpur	Yes	Yes	b	b	c	c	c	b	Yes	c	Yes	No	No	No	
Block T O T A L :		139	100	103	91	45	47	55	109	97	36	144	21	44	21	

Nearest Town		Land Use								
		Area under different types of land use (in hectares rounded up to one decimal place)								
Name	Distance range code i.e. a for < 5 Kms, b for 5-10 Kms and c for 10+ kms .	Forests	Area under Non-agricultural Uses	Barren and Un-cultivable land	Permanent Pastures and Other Grazing Lands	Land Under Miscellaneous Tree Crops etc.	Culturable Waste Land	Name of Village	Serial Number	
102	103	104	105	106	107	108	109	2	1	
BANKURA	c	0	18.1	0	0	0	0	0	Teleghra	1181
BANKURA	c	0	20.2	0	0	0	0	0	Bagneja	1182
BANKURA	c	0	8.1	0	0	0	0	0	Sibrampur	1183
BANKURA	c	0	20.3	0	0	0	0	0	Brindabanpur	1184
		81	8.1	0	0	0	0	0	Churamanipur	1185
BANKURA	c	58.9	16.2	0	0	0	0	0	Uparbanda	1186
BANKURA	c	13.4	0	0	0	0	0	0	Purbaratanpur	1187
BANKURA	c	0	12.1	0	0	0	0	0	Belbuni	1188
BANKURA	c	0	17.6	0	0	0	0	0	Agayanandanpur	1189
BANKURA	c	11.6	12.1	0	0	0	0	0	Khayerkanali	1190
BANKURA	c	9	3.6	0	0	0	0	0	Kalaphar	1191
BANKURA	c	19.4	16.2	0	0	0	0	0	Kaljuri	1192
		27.1	0	0	0	0	0	0	Mura Bari	1193
BANKURA	c	185.8	13	0	0	0	0	0	Rasiknagarpur	1194
BANKURA	c	104.5	21	0	0	0	0	0	Madlakamdebpur	1195
BANKURA	c	15.3	16.2	0	0	0	0	0	Chingragoalasol	1196
BANKURA	c	136.9	28.3	0	0	0	0	0	Kharigara	1197
BANKURA	c	5.8	8.1	0	0	0	0	0	Dhonara	1198
BANKURA	c	0	4	0	0	0	0	0	Chhirabasta	1199
BANKURA	c	0	8	0	0	0	0	0	Ainagobindapur	1200
BANKURA	c	45	53	0	0	0	0	0	Mukundapur	1201
BANKURA	c	1035.8	4	0	0	0	0	0	Baramasia	1202
BANKURA	c	0	29	0	0	0	0	0	Kushtia	1203
BANKURA	c	0	23	0	0	0	0	0	Khemua	1204
BANKURA	c	0	16	0	0	0	0	0	Goalhati	1205
BANKURA	c	139	2	0	0	0	0	0	Katapesia	1206
BANKURA	c	517.6	35	0	0	0	0	0	Kodalia	1207
BANKURA	c	0	60	0	0	0	0	0	Kalaberia	1208
BANKURA	c	107	6	0	0	0	0	0	Banmadhabpur	1209
BANKURA	c	0	9	0	0	0	0	0	Maithagopinathpur	1210
0	0	3428.4	3965.7	0	0	0	0	0	: Block T O T A L	

Land Use											
Area under different types of land use (in hectares rounded up to one decimal place)							Area irrigated by source (in hectare).				
Serial Number	Name of Village	Fallow lands other than current fallows	Current Fallows	Net Area Sown	Total Irrigated Land Area	Total Un-irrigated Land Area	Canals (C)	Wells/Tube-wells(W/TW)	Tanks/Lakes(T/L)	Water Falls(WF)	Others(O)
1	2	110	111	112	113	114	115	116	117	118	119
1181	Teleghra	0	0	51.2	16.4	34.8	0	6.1	10.1	0	0.2
1182	Bagneja	0	0	69.2	15.4	53.8	0	3.2	12.1	0	0.1
1183	Sibrampur	0	0	81.8	18.6	63.2	0	2.4	16.2	0	0
1184	Brindabanpur	0	0	130.6	50.6	80	0	8.1	40.5	0	2
1185	Churamanipur	0	0	55.6	24.1	31.5	0	0	12.1	0	12
1186	Uparbanda	0	0	63.9	18.2	45.7	0	1.5	16.7	0	0
1187	Purbaratanpur	0	0	33.2	11.8	21.4	0	3.6	8.1	0	0.1
1188	Belbuni	0	0	90.2	20.6	69.5	0	4	12	0	4.6
1189	Agayanandanpur	0	0	57.1	20.2	36.9	0	2	16.2	0	2
1190	Khayerkanali	0	0	91.7	32.4	59.3	0	0	28.3	0	4
1191	Kalaphar	0	0	38	10.1	27.9	0	0	5	0	5.1
1192	Kaljuri	0	0	111.6	51.4	60.2	0	3	41.3	0	7.1
1193	Mura Bari	0	0	42.6	16.2	26.4	0	6.1	10.1	0	0
1194	Rasiknagarpur	0	0	127.2	66.8	60.4	0	24.3	42.5	0	0
1195	Madlakamdebpur	0	0	201.9	81.2	120.7	10	0	10	0	61.2
1196	Chingragoalasol	0	0	53.1	26.7	26.3	0	2.4	24.3	0	0
1197	Kharigara	0	0	142.8	57	85.8	0	12.1	44.5	0	0.4
1198	Dhonara	0	0	63.8	16.2	47.6	0	3.6	12.6	0	0
1199	Chhirabasta	0	0	39.1	12	27.1	0	0	5	0	7
1200	Ainagobindapur	0	0	92.3	9	83.3	0	2	1	0	6
1201	Mukundapur	0	0	289.7	13	276.7	0	12	1	0	0
1202	Baramasia	0	0	84.5	5	79.5	0	0	5	0	0
1203	Kushtia	0	0	194.3	45	149.3	0	20	5	0	20
1204	Khemua	0	0	102.6	16	86.6	0	0	0	0	16
1205	Goalhati	0	0	106.4	8	98.4	0	0	0	0	8
1206	Katapesia	0	0	51.6	6	45.6	0	0	0	0	6
1207	Kodalia	0	0	290.3	31	259.3	0	20	1	0	10
1208	Kalaberia	0	0	328.3	44	284.3	0	0	0	0	44
1209	Banmadhabpur	0	0	130.7	9	121.7	0	0	0	0	9
1210	Maithagopinathpur	0	0	142.7	25	117.7	0	0	0	0	25
Block T O T A L :		0	0	14690	3507.4	11182	227.5	406.4	1240.4	0	

Name of three most important commodities manufactured			Name of Village	Serial Number
First	Second	Third		
120	121	122	2	1
			Teleghra	1181
			Bagneja	1182
			Sibrampur	1183
			Brindabanpur	1184
			Churamanipur	1185
			Uparbanda	1186
			Purbaratanpur	1187
			Belbuni	1188
			Agayanandanpur	1189
			Khayerkanali	1190
			Kalaphar	1191
			Kaljuri	1192
			Mura Bari	1193
			Rasiknagarpur	1194
			Madlakamdebpur	1195
			Chingragoalasol	1196
			Kharigara	1197
			Dhonara	1198
			Chhirabasta	1199
			Ainagobindapur	1200
			Mukundapur	1201
			Baramasia	1202
			Kushtia	1203
			Khemua	1204
			Goalhati	1205
			Katapesia	1206
			Kodalia	1207
			Kalaberia	1208
			Banmadhabpur	1209
			Maithagopinathpur	1210
			: Block T O T A L	

INDIA
WEST BENGAL
C. D. BLOCK BARJORA
DISTRICT BANKURA



- HIGH SCHOOL / INTER COLLEGE . S
- TECHNICAL INSTITUTIONS T
- BANK B
- DISPENSARY D
- PRIMARY HEALTH CENTRE A
- OTHER MEDICAL SERVICES ▲

TOTAL AREA OF THE C.D. BLOCK.....	393.23 Sq. Kms.
TOTAL POPULATION OF THE C.D. BLOCK.....	202049
TOTAL NUMBER OF VILLAGES.....	198
TOTAL NUMBER OF INHABITED VILLAGES.....	182
TOTAL NUMBER OF CENSUS TOWNS.....	3
TOTAL NUMBER OF STATUTORY TOWNS.....	NIL
DISTANCE FROM DISTRICT HEADQUARTERS TO C. D. BLOCK HEADQUARTERS (APPROX.).....	29 Kms.

- BOUNDARY, DISTRICT ———
- " C. D. BLOCK ———
- " VILLAGE WITH MDDS CODE 327360
- HEADQUARTERS : POLICE STATION, C. D. BLOCK ⊙ ●
- POPULATION SIZE OF VILLAGES : BELOW 200, 200-499, 500-999, 1000-4999, AND 5000 AND ABOVE ○ ● ● ● ●
- UNINHABITED VILLAGE WITH MDDS CODE X 327346

- CENSUS TOWN WITH MDDS CODE 327362
- STATE HIGHWAY SH 9
- IMPORTANT METALLED ROADS ———
- RAILWAY LINE WITH STATION, NARROW GAUGE R.S.
- RIVER AND STREAM ———

Alphabetical List of Villages

Name of the CD Block : Barjora

CD Block Code (2011) : 0210

Sl. No.	Name of the Village	PLCN 2001	MDDS PLCN 2011
1	2	3	4
1	Amthia	02104500	327335
2	Arjuni	02095900	327249
3	Asansola	02105200	327342
4	Ashuria Madhabpur	02097000	327260
5	Baguli	02088100	327172
6	Bahadurpur	02099300	327283
7	Bahara Khuliya	02098100	327271
8	Balarampur (Purba)	02093900	327229
9	Baliguma	02090400	327194
10	Bamandihi	02092400	327214
11	Bandarkoda	02105500	327345
12	Bankurardanga	02104700	327337
13	Banshol	02098400	327274
14	Bara Bendya	02103200	327322
15	Bara Pukhuria	02088000	327171
16	Barkura	02106200	327352
17	Basuda	02094100	327231
18	Basudebpur (Uttar)	02094500	327235
19	Behargarya	02095500	327245
20	Beleshola	02090000	327190
21	Belianarayanpur	02097400	327264
22	Belut	02104800	327338
23	Benachapra	02105700	327347
24	Bhabanipur	02087800	327169
25	Bhabarkola	02102400	327314
26	Bhagabanpur	02091900	327209
27	Bhairabdanga	02105900	327349
28	Bhairabpur	02106000	327350
29	Bhairabpur (Paschim)	02094300	327233
30	Bilmalpur	02092300	327213
31	Birsinghapur	02091500	327205
32	Birsingpur	02101200	327302
33	Bishanpur	02096900	327259
34	Brindabanpur	02104300	327333
35	Chadanpur	02103900	327329
36	Chak Arabad	02089800	327188
37	Chak Keshya	02090100	327191
38	Chak Kulbana	02088300	327174
39	Challa	02100000	327290
40	Chandai	02093600	327226

Alphabetical List of Villages

Name of the CD Block : Barjora

CD Block Code (2011) : 0210

Sl. No.	Name of the Village	PLCN 2001	MDDS PLCN 2011
1	2	3	4
41	Chandaibot Ramchandrapur	02102500	327315
42	Chhandar	02102000	327310
43	Dadhimukha	02097600	327266
44	Dakaisini	02091000	327200
45	Damodarpur	02098900	327279
46	Dangarpara	02099100	327281
47	Dejuri	02091400	327204
48	Deucha	02091300	327203
49	Dewangarya	02095100	327241
50	Dhabani	02099800	327288
51	Dharampur	02098500	327275
52	Dhengkend	02103400	327324
53	Dhwajamanipur	02098600	327276
54	Ekarya	02100600	327296
55	Enayetpur	02099000	327280
56	Gardardi Balarampur	02100900	327299
57	Gardardihi	02101000	327300
58	Gangabandh	02106900	327359
59	Gangadharpur	02098200	327272
60	Gobindapur	02101300	327303
61	Gobindapur	02102100	327311
62	Gokul Mathura	02088900	327180
63	Gopalpur	02092900	327219
64	Gopinathpur	02104200	327332
65	Gopkande	02097700	327267
66	Gosainpur	02104600	327336
67	Gour Mohanpur	02096300	327253
68	Gururbad	02095600	327246
69	Harekrishnapur	02097500	327265
70	Hari Nagara	02094600	327236
71	Harirampur	02097100	327261
72	Harishpur	02104100	327331
73	Hatashuria	02094800	327238
74	Jagannathpur	02105000	327340
75	Jaykrishnapur Sarenga	02103000	327320
76	Jaysinghapur	02089100	327182
77	Jharia	02101400	327304
78	Jorshal	02103300	327323
79	Joytunga	02103800	327328
80	Kadasol	02089300	327184

Alphabetical List of Villages

Name of the CD Block : Barjora

CD Block Code (2011) : 0210

Sl. No.	Name of the Village	PLCN 2001	MDDS PLCN 2011
1	2	3	4
81	Kalberia	02100100	327291
82	Kalla	02101600	327306
83	Kalpaini	02098300	327273
84	Kamala	02094400	327234
85	Kamalpur	02093100	327221
86	Kamarsol	02089400	327185
87	Kanchanpur	02090800	327198
88	Kanchchhala	02099600	327286
89	Kanta Band	02097300	327263
90	Kantabeshe	02106700	327357
91	Khanrari	02091100	327201
92	Kishoripur	02089000	327181
93	Koch Kunda	02090300	327193
94	Kodma	02105400	327344
95	Kotalpukur	02095700	327247
96	Krishna Nagar	02092200	327212
97	Krishnabati	02096200	327252
98	Krishnapur	02105600	327346
99	Kuldiha	02087200	327163
100	Kururiya	02100300	327293
101	Kururiya Balarampur	02100400	327294
102	Kushma	02103700	327327
103	Kusumgarya	02093700	327227
104	Ladna	02103500	327325
105	Lakshminarayanpur	02098000	327270
106	Lalbazar	02101500	327305
107	Madanhati	02095300	327243
108	Mahidhara	02096100	327251
109	Majuddagara	02100700	327297
110	Maliara	02087600	327167
111	Malkuriya	02100500	327295
112	Managram	02095000	327240
113	Mandarbani	02094900	327239
114	Manjmura	02090600	327196
115	Mathuraberia	02105800	327348
116	Mathuradanga	02106300	327353
117	Methena	02103600	327326
118	Methyali	02088400	327175
119	Metia Narayanpur	02096000	327250
120	Monochar	02087900	327170

Alphabetical List of Villages

Name of the CD Block : Barjora

CD Block Code (2011) : 0210

Sl. No.	Name of the Village	PLCN 2001	MDDS PLCN 2011
1	2	3	4
121	Monoharbatl	02090700	327197
122	Muktapur	02105300	327343
123	Muktatar	02089900	327189
124	Murakata	02102200	327312
125	Nabasan	02101900	327309
126	Nama Bandh Sitarampur	02089600	327186
127	Namaghansara	02100200	327292
128	Napara	02087400	327165
129	Naricha	02087700	327168
130	Naykona	02096400	327254
131	Nirisha	02098700	327277
132	Nityanandapur	02106800	327358
133	Numuigarya	02095400	327244
134	Nutangram	02088500	327176
135	Nutangram	02099200	327282
136	Oltara	02099500	327285
137	Pabayan	02090900	327199
138	Paharpur	02092100	327211
139	Pakhanna	02092800	327218
140	Pakhanna Bhairabpur	02092700	327217
141	Pakhanna Pratappur	02093200	327222
142	Palashbani	02093300	327223
143	Palsana	02102700	327317
144	Paschim Brindabanpur	02102600	327316
145	Pataspur	02102300	327313
146	Pathrajuri	02089200	327183
147	Payermohan	02096600	327256
148	Phulberya	02098800	327278
149	Pingrui	02087300	327164
150	Pratappur	02088600	327177
151	Purakonda	02092500	327215
152	Purunia	02097800	327268
153	Purushottampur	02105100	327341
154	Radhaballavpur	02095800	327248
155	Radhakantapur	02093000	327220
156	Radhakantapur	02106500	327355
157	Radhanagar	02096500	327255
158	Radharamanpur	02101100	327301
159	Raghunathpur	02092000	327210
160	Rajmadhabpur	02094000	327230

Alphabetical List of Villages

Name of the CD Block : Barjora

CD Block Code (2011) : 0210

Sl. No.	Name of the Village	PLCN 2001	MDDS PLCN 2011
1	2	3	4
161	Rajmadhabpur	02106400	327354
162	Rajprasadpur	02094200	327232
163	Ramchandrapur	02099900	327289
164	Ramharipur	02103100	327321
165	Ratganj Madhabpur	02099400	327284
166	Rautara	02106100	327351
167	Ronalejora	02091700	327207
168	Saharjora	02089700	327187
169	Sahebdihi	02096800	327258
170	Saldanga	02104900	327339
171	Saluka	02102900	327319
172	Samantamara	02099700	327287
173	Sangrapur	02097900	327269
174	Sankarara	02090500	327195
175	Saragara	02100800	327298
176	Sarali	02095200	327242
177	Saulia	02107000	327360
178	Shaldanga	02094700	327237
179	Shalgara	02088800	327179
180	Shitalpur	02093400	327224
181	Shitla	02090200	327192
182	Shushunia	02096700	327257
183	Shyamdaspur	02104400	327334
184	Shyampur	02091800	327208
185	Sirsa	02102800	327318
186	Sitarampur	02088700	327178
187	Sonagara	02101700	327307
188	Sonergram	02091600	327206
189	Srikrishnapur	02106600	327356
190	Suratpur	02093500	327225
191	Swargabati	02104000	327330
192	Tajpur	02092600	327216
193	Tajpur Rampur	02093800	327228
194	Talanda	02101800	327308
195	Talanjuri	02097200	327262
196	Tentulpoha	02087500	327166
197	Tikargram	02088200	327173
198	Uara	02091200	327202

Census of India 2011
Amenities and Land use

Serial Number	Name of Village	Location code no.	Total area of the village (in hectares rounded up to one decimal place)	Total population (2011 census)	Number of households (2011 census)	Number of educational amenities available in village, the distance range code viz; a for 0-5 kms, b for 5-10 kms, c for 10+ kms of nearest place where facility is available							
						Pre-Primary school (PP)	Primary school (P)	Middle school (M)	Secondary School (S)	Senior Secondary school (SS)	Degree college of arts, science & commerce (ASC)	Engineering college(EC)	Medical college (MC)
1	2	3	4	5	6	7	8	9	10	11	12	13	14

Name of District:-Bankura

Name of CD Block:-Barjora

1211	Kuldiha	327163	296.8	959	211	1	1	b	b	b	b	b	c
1212	Pingrui	327164	744.3	3392	753	2	2	1	b	b	b	c	c
1213	Napara	327165	398.2	1832	414	2	2	1	a	a	c	c	c
1214	Tentulpoha	327166	87.2	682	153	2	2	a	a	a	c	c	c
1215	Maliara	327167	1039.2	7918	1728	14	13	2	2	1			
1216	Naricha	327168	157.1	881	169	1	1	a	a	a	b	c	c
1217	Bhabanipur	327169	50.2	291	64	1	1	1	a	a	b	c	c
1218	Monohar	327170	587.3	1684	375	1	1	1	a	a	b	c	c
1219	Bara Pukhuria	327171	129.6	438	104	b	a	a	a	a	b	c	c
1220	Baguli	327172	119.2	1179	258	1	1	a	a	a	b	c	c
1221	Tikargram	327173	171.9	982	209	1	1	a	a	a	b	c	c
1222	Chak Kulbana	327174	48	360	65	b	a	a	a	a	b	c	c
1223	Methyali	327175	627.9	2768	630	2	2	a	a	b	c	c	c
1224	Nutangram	327176	391	1471	322	2	2	1	1	1	b	a	c
1225	Pratappur	327177	170.8	1735	372	1	1	a	a	a	b	a	c
1226	Sitarampur	327178	150.2	1003	258	2	2	b	b	b	a	a	c
1227	Shalgara	327179	120.9	2098	462	2	2	a	a	a	a	a	c
1228	Gokul Mathura	327180	35.8	755	158	b	a	a	a	a	b	b	c
1229	Kishoripur	327181	274.4	2115	445	2	2	2	a	a	b	b	c
1230	Jaysinghapur	327182	47.6	827	179	1	1	a	a	a	a	b	c
1231	Pathrajuri	327183	61.4	19	7	a	a	a	a	a	a	c	c
1232	Kadasol	327184	278.2	2291	512	1	1	a	a	a	a	c	c
1233	Kamarsol	327185	45.7	339	78	1	1	a	a	a	a	c	c
1234	Nama Bandh Sitarampur	327186	43.9	0	0								
1235	Saharjora	327187	1863.6	3862	794	5	5	2	2				
1236	Chak Arabad	327188	152.1	0	0								
1237	Muktatar	327189	291.2	782	172	1	1	a	a	c	c	c	c
1238	Beleshola	327190	194.2	602	128	2	2	1					
1239	Chak Keshya	327191	103.6	711	161	1	1						
1240	Shitla	327192	321.4	2248	490	2	2	1	1	1			
1241	Koch Kunda	327193	361.4	2041	404	1	1			1			
1242	Baliguma	327194	56.6	0	0								
1243	Sankarara	327195	44.8	0	0								
1244	Manjmura	327196	101	1351	263	1	1	1	a	b	b	b	c
1245	Monoharwati	327197	148.7	316	70	b	a	b	b	b	b	c	c
1246	Kanchanpur	327198	146	722	171	1	1	1	a	c	c	c	c
1247	Pabayan	327199	247	187	36	1	1	b	b	b	b	c	c
1248	Dakaisini	327200	141.2	225	48	1	1	a	b	b	b	c	c
1249	Khanrari	327201	352.5	2052	443	9	8	2	1	1	b	c	c
1250	Uara	327202	246.3	597	121	1	1	1	b	b	b	c	c

- Village Directory

(As in 2009)

le. (If not available within the : < 5 Kms, b for 5-10 Kms and c cility is available is given).															Number of Medical Amenities available. (If not available within the village , the distance range code viz; a for < 5 Kms, b for 5-10 Kms and c for 10+ kms of nearest place where facility is available is given).															Name of Village	Serial Number
Management institute (MI)	Polytechnic (Pt)	Vocational training school /ITI	Non-formal training centre (NFTC)	Special school for disabled (SSD)	Others (specify)	Community health centre (CHC)	Primary health centre (PHC)	Primary health sub centre (PHS)	Maternity and child welfare centre (MCW)	T.B. clinic (TBC)	Hospital-allopathic (HA)	Hospital-alternative medicine (HO)	Dispensary (D)	Veterinary hospital (VH)	Mobile health clinic (MHC)	Family welfare centre (FWC)															
15	16	17	18	19	20	21	22	23	24	25	26	27	28	29	30	31	2	1													

Location CodeNo:-339

Location CodeNo:-0210

c	c	b	b	b		c	b	a	a	a	b	c	c	c	c	c	Kuldiha	1211
c	c	c	b	b		c	b	1	1	1	b	c	c	c	c	c	Pingrui	1212
c	c	c	c	c		c	c	1	c	c	c	c	c	c		c	Napara	1213
c	c	c	c	b		c	b	a	c	c	b	c	b	b		c	Tentulpoha	1214
c	c	c	a	b			b	2	b		b	c		1	b	b	Maliara	1215
c	c	c		b		c	b	b	b	b	b		a	b		b	Naricha	1216
c	c	c		b		c	b	b	b	b	b		a	b		b	Bhabanipur	1217
c	c	c		b		c	b	a	b	b	b		a	b		b	Monohar	1218
c	c	c		b		c	b	a	b	b	b		b	b		b	Bara Pukhuria	1219
c	c	c		b		c	b	1	b	b	b		b	b		c	Baguli	1220
c	c	c		b		c	b	a	b	b	b		b	b		b	Tikargram	1221
c	c	c		a		c	b	a	b	b	b		b	b		b	Chak Kulbana	1222
c	c	c		c			1	b	c		1	c	c	b		1	Methyali	1223
a	c	a		b		c	b	a	b	b	b		a	b		b	Nutangram	1224
a	a	c		b		c	b	1	b	b	b		b	b			Pratappur	1225
a	c	a		b		c	b	a	b	b	b		a	b		b	Sitarampur	1226
b	c	b		a		c	a	a	a	a	a		a	a		a	Shalgara	1227
b	c	b		b		c	b	a	b	b	b		b	b		b	Gokul Mathura	1228
b	c	b		b		c	b	a	b	b	b		b	b		b	Kishoripur	1229
b	c	b		a		c	a	a	a	a	a		a	a		a	Jaysinghapur	1230
c	c	c		a		c	a	a	a	a	a		a	a	a		Pathrajuri	1231
c	c	c		a		c	a	1	a	a	a		a	a	a		Kadasol	1232
c	c	c		a		c	a	a	a	a	a		a	a		a	Kamarsol	1233
							b	b	1	b	b	b	b	b	b	b	Nama Bandh Sitarampur	1234
							b	b	1	b	b	b	b	b	b	b	Saharjora	1235
																	Chak Arabad	1236
c	c	c	c	c		2	b	b	a	b	b	b	b	b	b	b	Muktatar	1237
																	Beleshola	1238
							c	c	c	c	c	c	c	a	c	c	Chak Keshya	1239
						4	c	1	c	c	c		c	c	c	c	Shitla	1240
														1			Koch Kunda	1241
																	Baliguma	1242
																	Sankarara	1243
c	c	b		c		b	b	a	b	b	b	c	a	b		c	Manjmura	1244
c	c	c		c		b	b	b	b	c	c	b	b	b		b	Monoharbat	1245
c	c	c	c	c	c	c	c	a	c	c	c	c		1	c	c	Kanchanpur	1246
c	c	c		c		b	b	b	b	b	b	b	b	b		c	Pabayan	1247
c	c	c		c		b	a	a	b	b	b	b	b	b			Dakaisini	1248
c		b		1		b	b	1	b	b	b	c	a	b		b	Khanrari	1249
c	c	c				c	b	a	c	c	b	b	b	a		b	Uara	1250

Serial Number	Name of Village	Number of Non-Government Medical Amenities available.							Availability of drinking water - Yes / No							
		Charitable non Govt. hospital/Nursing home.	Medical practitioner with MBBS Degree	Medical practitioner with other degree	Medical practitioner with no degree	Traditional practitioner and faith healer .	Medicine Shop	Others	Tap water (Treated/Untreated)	Well water (Covered / Uncovered well)	Hand Pump	Tube wells / Bore well	Spring	River / Canal	Tank / Pond / Lake	Others
1	2	32	33	34	35	36	37	38	39	40	41	42	43	44	45	46

1211	Kuldiha	0	0	0	0	0	0	0	No	Yes	Yes	Yes	No	No	Yes	No
1212	Pingrui	0	0	0	0	0	0	0	No	Yes	Yes	Yes	No	No	Yes	No
1213	Napara	0	0	0	1	0	0	0	No	No	Yes	Yes	No	Yes	Yes	No
1214	Tentulpoha	0	0	0	0	0	0	0	No	Yes	Yes	Yes	No	No	No	No
1215	Maliara	0	0	0	0	0	4	0	No	Yes	No	Yes	No	Yes	Yes	No
1216	Naricha	0	0	0	0	0	0	0	No	Yes	Yes	No	No	No	Yes	No
1217	Bhabanipur	0	0	0	0	0	0	0	No	No	Yes	No	No	No	Yes	No
1218	Monohar	0	0	0	1	0	0	0	No	Yes	Yes	No	No	No	Yes	No
1219	Bara Pukhuria	0	0	0	0	0	0	0	No	Yes	Yes	No	No	No	Yes	No
1220	Baguli	0	0	0	0	0	0	0	No	Yes	Yes	No	No	No	Yes	No
1221	Tikargram	0	0	0	0	0	0	0	No	Yes	Yes	No	No	No	Yes	No
1222	Chak Kulbana	0	0	0	0	0	0	0	No	No	Yes	No	No	No	Yes	No
1223	Methyali	2	2	1	2	0	1	0	No	No	Yes	Yes	No	Yes	Yes	No
1224	Nutangram	0	0	0	0	0	0	0	No	Yes	Yes	No	No	Yes	Yes	No
1225	Pratappur	0	0	0	0	0	0	0	No	Yes	Yes	Yes	No	Yes	Yes	No
1226	Sitarampur	0	0	0	0	0	0	0	No	Yes	Yes	No	No	Yes	Yes	No
1227	Shalgara	0	0	0	0	0	0	0	No	Yes	Yes	No	No	No	Yes	No
1228	Gokul Mathura	0	0	0	0	0	0	0	No	Yes	Yes	No	No	Yes	Yes	No
1229	Kishoripur	0	0	0	0	0	0	0	No	Yes	Yes	No	No	Yes	Yes	No
1230	Jaysinghapur	0	0	0	0	0	0	0	No	Yes	Yes	No	No	Yes	Yes	No
1231	Pathrajuri	0	0	0	0	0	0	0	No	No	Yes	No	No	No	Yes	No
1232	Kadasol	0	0	0	0	0	0	0	Yes	Yes	Yes	No	No	No	Yes	No
1233	Kamarsol	0	0	0	0	0	0	0	Yes	Yes	Yes	No	No	No	Yes	No
1234	Nama Bandh Sitarampur															
1235	Saharjora	0	0	0	0	0	0	0	No	Yes	No	Yes	No	No	Yes	No
1236	Chak Arabad															
1237	Muktatar	0	0	0	0	0	0	0	No	Yes	No	Yes	No	No	Yes	No
1238	Beleshola	0	0	0	0	0	0	0	No	Yes	No	Yes	No	No	Yes	No
1239	Chak Keshya	0	0	0	0	0	0	0	No	Yes	No	Yes	No	No	Yes	No
1240	Shitla	0	0	0	0	0	0	0	No	Yes	No	Yes	No	No	Yes	No
1241	Koch Kunda	0	0	0	0	0	0	0	No	Yes	No	Yes	No	No	No	No
1242	Baliguma															
1243	Sankarara															
1244	Manjmura	0	0	0	0	0	0	0	Yes	Yes	Yes	No	No	No	No	No
1245	Monoharwati	0	0	0	0	0	0	0	No	Yes	Yes	No	No	No	Yes	No
1246	Kanchanpur	0	0	0	0	0	0	0	No	Yes	No	No	No	No	Yes	No
1247	Pabayan	0	0	0	0	0	6	0	No	No	No	No	No	No	Yes	No
1248	Dakaisini	0	0	0	0	1	0	0	No	Yes	No	No	No	No	Yes	No
1249	Khanrari	0	0	0	0	0	0	0	No	Yes	Yes	No	No	No	No	No
1250	Uara	0	0	0	0	0	0	0	No	Yes	No	No	No	No	Yes	No

Availability of toilet & others Yes / No				Communication and transport facilities (If amenities available code -Yes is given except for Village Pin Code .If not available within the village , the distance range code viz; a for < 5 Kms, b for 5-10 Kms and c for 10+ kms of nearest place where facility is available is given).								
Community toilet including bath.	Community toilet excluding bath.	Rural sanitary mart or sanitary hardware outlet available near the village.	Community bio- gas or recycle of waste for productive use.	Post office(PO)	Sub post office (SPO)	Post & Telegraph office (P&TO)	Village Pin Code	Telephones (Land lines)	Public call office (PCO)	Mobile phone coverage	Name of Village	Serial Number
47	48	49	50	51	52	53	54	55	56	57	2	1

No	No	No	No	b	b	b	722142	b	Yes	Yes	Kuldiha	1211
No	No	No	No	a	a	b	722142	a	Yes	Yes	Pingrui	1212
No	No	Yes	No	a	a	c	722142	Yes	Yes	Yes	Napara	1213
No	No	Yes	No	a	a	b	722142	a	Yes	Yes	Tentulpoha	1214
No	No	No	No	Yes	b	b	722202	Yes		Yes	Maliara	1215
No	No	No	No	a	a	c	722142	a	a	Yes	Naricha	1216
No	No	No	No	a	a	c	722142	b	a	Yes	Bhabanipur	1217
No	No	No	No	a	Yes	c	722142	Yes	a	Yes	Monohar	1218
No	No	No	No	a		b	722202	a	a	Yes	Bara Pukhuria	1219
No	No	No	No	a	a	c	722168	Yes	a	Yes	Baguli	1220
No	No	No	No	a	a	c	722168	Yes	a	Yes	Tikargram	1221
No	No	No	No	Yes		c	722202	a	a	Yes	Chak Kulbana	1222
No	No	No	No	b	Yes	c	722142	Yes	b	Yes	Methyali	1223
No	No	No	No	a	a	a		Yes	Yes	Yes	Nutangram	1224
No	Yes	No	No	b	b	b	722202	Yes	Yes	Yes	Pratappur	1225
No	No	No	No	a	a	a	722142	Yes	b	Yes	Sitarampur	1226
No	No	No	No	a	a	b	722202	Yes	a	b	Shalgara	1227
No	No	No	No	b	b	b	722202	a	a	Yes	Gokul Mathura	1228
No	No	No	No	b	b	b	722202	b	b	Yes	Kishoripur	1229
No	No	No	No	a	a	b	722202	a	a	Yes	Jaysinghapur	1230
No	No	No	No	a	a	c	722202	a	a	Yes	Pathrajuri	1231
No	No	No	No	a	a	c	722202	Yes	a	Yes	Kadasol	1232
No	No	No	No	a	a	c	722168	a	a	Yes	Kamarsol	1233
No	No	No	No	a	a	b	722202	b	Yes	Yes	Nama Bandh Sitarampur	1234
No	No	No	No	a	a	b	722202	b	Yes	Yes	Saharjora	1235
No	No	No	No	Yes	c	b	722202	a	c	Yes	Chak Arabad	1236
No	No	No	No	a	b	Yes	722202	c	c	c	Muktatar	1237
No	No	No	No	c	a	c	722202	c	a	Yes	Beleshola	1238
No	No	No	No	c	a	c	722202	c	a	Yes	Chak Keshya	1239
No	No	No	No	Yes	c	c	722202	c	Yes	c	Shitla	1240
No	No	No	No	a		b	722203	b	b	b	Koch Kunda	1241
No	No	No	No	a	a	c	722203	Yes	a	Yes	Baliguma	1242
No	No	No	No	a	a	c	722203	Yes	a	Yes	Sankarara	1243
No	No	Yes	No	a	b	b	722203	Yes	b	Yes	Manjmura	1244
No	No	No	No	b	a	b	722202	b	b	Yes	Monoharwati	1245
No	No	No	No	b	a	b	722202	b	b	Yes	Kanchanpur	1246
No	No	No	No	b	b	b	722203	b	b	Yes	Pabayan	1247
No	No	No	No			b	722203	a	c	Yes	Dakaisini	1248
No	No	No	No	b	b	b	722202	Yes	a	Yes	Khanrari	1249
No	No	No	No	b	a	b	722202	a	a	Yes	Uara	1250

Communication and transport facilities (If amenities available code -Yes is given except for Village Pin Code ,If not available within the village , the distance range code viz; a for < 5 Kms, b for 5-10 Kms and c for 10+ kms of nearest place where facility is available is given).											Village connected to highway (If amenities available code viz; a for < 5 Kms, b for 5-10 Kms and c for 10+ kms of nearest place where facility is available is given).					
Serial Number	Name of Village	Internet cafes/ Common service centre (CSC)	Private courier facility	Bus service (Public & Private)	Railway stations	Auto/Modified Autos	Taxis and Vans	Tractors	Cycle-pulled rickshaws(Manual & Machine driven)	Carts driven by animals	Sea /River ferry service	Connected to national highway(NH)	Connected to state highway(SH)	Connected to major district road (MDR)	Connected to others district road	Pucca roads
1	2	58	59	60	61	62	63	64	65	66	67	68	69	70	71	72

1211	Kuldiha	b	a	b	c	c	Yes	Yes	Yes	Yes	a	c	c	c	b	b
1212	Pingrui	b	a	b	c	c	Yes	Yes	Yes	Yes	a	c	c	c	b	b
1213	Napara	c	a	a	c	c	Yes	Yes	Yes	Yes	c	c	a	a	a	a
1214	Tentulpoha	b	a	a	c	b	Yes	Yes	Yes	Yes	c	b	b	a	a	a
1215	Maliara	c	b	Yes	c	c	Yes	Yes	Yes	Yes	b	c	b	Yes	Yes	b
1216	Naricha	b	b	a	c	a	a	Yes	a	Yes	c	c	b	b	a	a
1217	Bhabanipur	c	b	a	c	c	c	b	a	Yes	c					a
1218	Monohar	a	b	Yes	c	a	a	Yes	Yes	Yes	c	c	b	b	Yes	a
1219	Bara Pukhuria	a	b	Yes	c	b	a	a	a	Yes	c	c	b	Yes	Yes	a
1220	Baguli	a	b	Yes	c	b	b	Yes	Yes	Yes	c	c	b	Yes	Yes	a
1221	Tikargram	a	b	a	c	b	a	Yes	b	Yes	c	c	b	b	a	a
1222	Chak Kulbana	a	b	a	c	b	a	a	b	Yes	c	c	b	b	a	a
1223	Methyali	c	c	b	c	c	Yes	Yes	Yes	Yes	c	c	b	b	b	Yes
1224	Nutangram	a	a	a	b	a	a	Yes	a	Yes	c	a	a	a	Yes	a
1225	Pratappur	b	b	Yes	b	b	b	Yes	b	Yes	c	b	Yes		Yes	a
1226	Sitarampur	a	a	a	a	Yes	Yes	Yes	Yes	Yes	c	a	a	a	a	a
1227	Shalgara	a	a	Yes	b	a	Yes	Yes	Yes	Yes	c	b	Yes		Yes	a
1228	Gokul Mathura	b	b	a	b	a	Yes	Yes	b	Yes	c	b	b	a	a	a
1229	Kishoripur	b	b	b	b	b	Yes	Yes	b	Yes	c	b	b	b	b	b
1230	Jaysinghapur	a	a	a	b	a	a	Yes	a	Yes	c	b	Yes	a	a	a
1231	Pathrajuri	a	a	a	c	c	a	a	a	a	c	c	a	a	a	a
1232	Kadasol	a	a	Yes	c	c	a	Yes	a	Yes	c	c	a	Yes	Yes	a
1233	Kamarsol	a	a	a	c	a	a	Yes	a	Yes	c	c	a	a	a	a
1234	Nama Bandh Sitarampur															
1235	Saharjora	b	b	a	c	c	Yes	Yes	Yes	Yes	c	c	a			a
1236	Chak Arabad															
1237	Muktatar	b	b	b	c	c	b	b	Yes	Yes	c	c	b	b	b	b
1238	Beleshola	c	c	Yes	c	b	a	a	Yes	Yes	c	c	b	b	b	b
1239	Chak Keshya	c	c	Yes	c	c	c	c	Yes	Yes	c	c	b	b	b	a
1240	Shitla	c	c	b	c	b	Yes	Yes	Yes	Yes	c	c	b	b	b	b
1241	Koch Kunda	c	c	a	c	c	a	b	Yes	c	c					a
1242	Baliguma															
1243	Sankarara															
1244	Manjmura	c	c	a	c	Yes	Yes	Yes	Yes	Yes	c	c	a	a	a	a
1245	Monoharwati	b	b	Yes	b	b	Yes	Yes	Yes	Yes	b	c	b	b	Yes	a
1246	Kanchanpur	b	b	a	b	b	b	b	b	Yes	c	c	b	b	b	b
1247	Pabayan	b	b	b	b	b	b	b	b	Yes	c	c	b	a	a	a
1248	Dakaisini	b	b	b	b	c	a	Yes	Yes	Yes	c					a
1249	Khanrari	b	b	Yes	b	Yes	Yes	Yes	Yes	Yes	c	c	a	a	a	Yes
1250	Uara	b	b	a	c	c	Yes	Yes	Yes	Yes	c	c	Yes	b	b	a

ys,village roads, banks & credit societies
 :-Yes is given, If not available within the
 code viz; a for <5 Kms, b for 5-10 Kms
 place where facility is available is given).

Availability of miscellaneous facilities (If amenities available code -Yes is given, If not
 available within the village , the distance range code viz; a for < 5 Kms, b for 5-10 Kms
 and c for 10+ kms of nearest place where facility is available is given).

73	74	75	76	77	78	79	80	81	82	83	84	85	86	87	Name of Village	Serial Number
Kutchcha roads	Water bounded macadam(WBM) roads	Navigable waterway (river/canal)(NW)	Footpaths (FP)	Commercial & Co-operative Banks	ATM	Agricultural Credit Societies	Self-Help Group (SHG)	Public distribution system (PDS) shop	Mandis / Regular market	Weekly Haat	Agricultural marketing society	Integrated Child Development Scheme (Nutritional Centres)	Anganwadi Centre (Nutritional Centres)	Others (Nutritional Centres)		1

Yes	a	a	Yes	b	c	b	Yes	a	c	b	b	Yes	Yes	Yes	Kuldiha	1211
Yes	a	a	Yes	b	c	b	Yes	Yes	c	Yes	Yes	Yes	Yes	Yes	Pingrui	1212
a	a		Yes	c	c	Yes	Yes	Yes	c	Yes	Yes	Yes	Yes	Yes	Napara	1213
b			Yes	a	b	b	Yes	Yes	c	a	b	Yes	Yes	Yes	Tentulpoha	1214
Yes	Yes		Yes			b	Yes	Yes	c	Yes	Yes	Yes	Yes	Yes	Maliara	1215
Yes	c	c	Yes	a	b	c	Yes	a	c	a	b	Yes	Yes	Yes	Naricha	1216
Yes			Yes	a	b	c	Yes	a	c	a	c	Yes	Yes	Yes	Bhabanipur	1217
Yes	c	Yes	Yes	a	b	b	Yes	Yes	c	a	a	Yes	Yes	Yes	Monohar	1218
Yes	c	c		a	b	b	Yes	Yes	c	b	c	Yes	a	Yes	Bara Pukhuria	1219
b		c	Yes	a	b	b	Yes	Yes	c	Yes	Yes	Yes	Yes	Yes	Baguli	1220
Yes	c	c	Yes	a	b	b	Yes	a	c	b	b	Yes	Yes	Yes	Tikargram	1221
Yes	c	c		a	b	c	Yes	a	c	b	b	a	a	Yes	Chak Kulbana	1222
Yes		Yes	Yes	c	c	Yes	Yes	Yes	c	b	Yes	Yes	Yes	Yes	Methyali	1223
Yes	a	Yes	Yes	Yes	a	Yes	Yes	Yes	c	b	b	Yes	Yes	Yes	Nutangram	1224
b			Yes	a	b	c	Yes	a	c	b	Yes	Yes	Yes	Yes	Pratappur	1225
b			Yes	a	a	c	Yes	b	c	a	a	Yes	Yes	Yes	Sitarampur	1226
Yes	a	Yes	Yes	Yes	a	Yes	Yes	Yes	c	a	a	Yes	Yes	Yes	Shalgara	1227
a	a		Yes	a	b	c	Yes	a	c	b	a	Yes	Yes	Yes	Gokul Mathura	1228
b	b		Yes	a	b	c	Yes	a	c	b	b	Yes	Yes	Yes	Kishoripur	1229
a	a		Yes	a	a	c	Yes	a	c	a	a	Yes	Yes	Yes	Jaysinghapur	1230
a		b	Yes	a	a	c	a	a	c	a	a	a	a	Yes	Pathrajuri	1231
a		b	Yes	a	a	c	Yes	Yes	c	a	a	Yes	Yes	Yes	Kadasol	1232
Yes	c	c		a	a	c	Yes	Yes	c	a	a	Yes	Yes	Yes	Kamarsol	1233
															Nama Bandh Sitarampur	1234
Yes			Yes	a	b	c	Yes	Yes	c	Yes	b	b	Yes	Yes	Saharjora	1235
															Chak Arabad	1236
Yes	b	b	Yes	b	b	c	Yes	a	c	a	b	b	Yes	Yes	Muktatar	1237
Yes				a	c	b	Yes	a	c	b	c	c	Yes	c	Beleshola	1238
Yes			Yes	a		c	a	c	c	c	c	c	Yes	c	Chak Keshya	1239
Yes	b		Yes	Yes	c	c	Yes	b	c	Yes	c	Yes	Yes	Yes	Shitla	1240
Yes			Yes			c	Yes	Yes	c	Yes	Yes	Yes	Yes	Yes	Koch Kunda	1241
															Baliguma	1242
															Sankarara	1243
b			Yes	b	c	c	Yes	Yes	c	a	c	Yes	Yes	Yes	Manjmura	1244
Yes	c		Yes	b	c	c	Yes	a	c	b	b	Yes	Yes	Yes	Monoharwati	1245
Yes				a	c	c	Yes	a	c	b	c	c	Yes	Yes	Kanchanpur	1246
b			Yes	b	b	b	Yes	a	c	b	Yes	Yes	Yes	Yes	Pabayan	1247
Yes				b	b	b	Yes	a	c	b	b	a	a	Yes	Dakaisini	1248
Yes			Yes	b	b	c	Yes	Yes	c	a	b	Yes	Yes	Yes	Khanrari	1249
Yes			Yes	b	b	c	Yes	a	c	a	a	Yes	Yes	Yes	Uara	1250

Availability of miscellaneous facilities (If amenities available code -Yes is given, If not available within the village , the distance range code viz; a for < 5 Kms, b for 5-10 Kms and c for 10+ kms of nearest place where facility is available is given).												Availability of electricity (Yes/No)			
Serial Number	Name of Village	ASHA (Accredited Social Health Activist)	Community centre with/without TV	Sports Field,	Sports Club / Recreation Centre	Cinema / Video Hall	Public Library	Public Reading Room	Newspaper Supply	Assembly Polling station	Birth & Death Registration Office	Power Supply for Domestic Use (ED)	Power Supply for Agricultural Use (EAG)	Power Supply for Commercial Use (EC)	Power Supply for All Uses (EA)
1	2	88	89	90	91	92	93	94	95	96	97	98	99	100	101

1211	Kuldiha	Yes	b	Yes	Yes	b	b	b	Yes	Yes	b	Yes	Yes	Yes	Yes
1212	Pingrui	Yes	a	Yes	Yes	b	a	a	Yes	Yes	a	Yes	Yes	Yes	Yes
1213	Napara	Yes	Yes	Yes	c	c	a	c	Yes	Yes	a	Yes	No	No	No
1214	Tentulpoha	Yes	a	a	b	b	a	a	Yes	Yes	a	Yes	No	No	No
1215	Maliara	Yes	Yes	Yes	Yes	c	Yes	Yes	Yes	Yes	Yes	Yes	No	No	No
1216	Naricha	Yes	b	a	b	b	a	a	a	Yes	b	Yes	No	No	No
1217	Bhabanipur	Yes	b	Yes	b	b	b	b	a	a	b	Yes	No	No	No
1218	Monohar	Yes	b	Yes	b	b	Yes	Yes	Yes	Yes	b	Yes	No	No	No
1219	Bara Pukhuria	Yes	b	b	b	b	b	b	a	a	a	Yes	No	No	No
1220	Baguli	Yes	b	b	b	b	b	b	Yes	Yes	a	Yes	No	Yes	No
1221	Tikargram	Yes	b	Yes	Yes	Yes	Yes	Yes	a	Yes	a	Yes	No	Yes	No
1222	Chak Kulbana	Yes	b	a	b	b	b	b	a	a	b	Yes	No	No	No
1223	Methyali	Yes	Yes	a	b	c	b	c	Yes	Yes	b	Yes	Yes	Yes	Yes
1224	Nutangram	Yes	b	Yes	b	b	b	b	Yes	Yes	Yes	Yes	No	Yes	No
1225	Pratappur	Yes	b	Yes	Yes	b	b	b	Yes	Yes	b	Yes	No	Yes	No
1226	Sitarampur	Yes	b	Yes	a	b	b	b	Yes	Yes	b	Yes	No	Yes	No
1227	Shalgara	Yes	a	Yes	a	Yes	Yes	Yes	Yes	Yes	b	Yes	No	Yes	No
1228	Gokul Mathura	Yes	b	a	Yes	Yes	Yes	Yes	Yes	Yes	a	Yes	No	No	No
1229	Kishoripur	Yes	b	Yes	Yes	Yes	Yes	Yes	Yes	Yes	a	Yes	No	Yes	No
1230	Jaysinghapur	Yes	a	a	a	a	a	a	Yes	Yes	a	Yes	No	No	No
1231	Pathrajuri	a	a	a	a	a	a	a	a	a	a	Yes	No	No	No
1232	Kadasol	Yes	a	a	a	a	a	a	Yes	Yes	Yes	Yes	No	Yes	No
1233	Kamarsol	Yes	a	a	a	a	a	a	Yes	Yes	a	Yes	No	Yes	No
1234	Nama Bandh Sitarampur														
1235	Saharjora	Yes	Yes	a	Yes	b	a	a	Yes	Yes	a	Yes	No	Yes	No
1236	Chak Arabad														
1237	Muktatar	Yes	Yes	Yes	Yes	b	a	a	Yes	Yes	a	Yes	No	No	No
1238	Beleshola	Yes	c	Yes	c	c	a	c	a	Yes	a	Yes	No	No	No
1239	Chak Keshya	Yes	c	c	c	c	c	c	c	Yes	a	Yes	No	No	No
1240	Shitla	Yes	c	Yes	Yes	c	Yes	c	Yes	c	Yes	Yes	No	No	No
1241	Koch Kunda	Yes	Yes	Yes	Yes	Yes	Yes	Yes	Yes	Yes	Yes	Yes	No	Yes	No
1242	Baliguma														
1243	Sankarara														
1244	Manjmura	Yes	Yes	Yes	Yes	Yes	Yes	Yes	Yes	Yes	b	Yes	No	No	No
1245	Monoharwati	a	b	Yes	Yes	b	b	b	Yes	a	b	Yes	No	Yes	No
1246	Kanchanpur	Yes	c	a	c	c	a	a	a	Yes	a	Yes	No	No	No
1247	Pabayan	a	Yes	a	b	b	b	b	b	a	b	Yes	Yes	Yes	Yes
1248	Dakaisini	Yes	b	Yes	b	b	c	c	Yes	a	b	Yes	Yes	Yes	Yes
1249	Khanrari	Yes	Yes	Yes	Yes	Yes	Yes	Yes	Yes	Yes	a	Yes	Yes	Yes	Yes
1250	Uara	Yes	Yes	Yes	Yes	b	b	b	Yes	Yes	a	Yes	No	No	No

Nearest Town		Land Use							
		Area under different types of land use (in hectares rounded up to one decimal place)							
Name	Distance range code i.e. a for < 5 Kms, b for 5-10 Kms and c for 10+ kms .	Forests	Area under Non-agricultural Uses	Barren and Un-cultivable land	Permanent Pastures and Other Grazing Lands	Land Under Miscellaneous Tree Crops etc.	Culturable Waste Land	Name of Village	Serial Number
102	103	104	105	106	107	108	109	2	1

DURGAPUR	a	0	167.7	0	0	0	0	Kuldiha	1211
DURGAPUR	a	0	411.6	0	0	0	0	Pingrui	1212
DURGAPUR	a	0	200.7	0	0	0	0	Napara	1213
DURGAPUR	a	0	18	0	0	0	0	Tentulpoha	1214
DURGAPUR	a	20.2	509	0	0	0	0	Maliara	1215
DURGAPUR	a	0	13.5	0	0	0	0	Naricha	1216
DURGAPUR	a	15.4	0.4	0	0	0	0	Bhabanipur	1217
DURGAPUR	a	339.5	51.6	0	0	0	0	Monohar	1218
DURGAPUR	a	13.8	1.4	0	0	0	0	Bara Pukhuria	1219
DURGAPUR	a	0	13.9	0	0	0	0	Baguli	1220
DURGAPUR	a	0	35.1	0	0	0	0	Tikargram	1221
DURGAPUR	a	0	7.1	0	0	0	0	Chak Kulbana	1222
DURGAPUR	a	0	307.4	0	0	0	0	Methyali	1223
DURGAPUR	a	0	65.2	0	0	0	0	Nutangram	1224
DURGAPUR	a	0	63.6	0	0	0	0	Pratappur	1225
DURGAPUR	a	0	43	0	0	0	0	Sitarampur	1226
DURGAPUR	a	0	17.6	0	0	0	0	Shalgara	1227
DURGAPUR	a	0	6.7	0	0	0	0	Gokul Mathura	1228
DURGAPUR	a	0	41.3	0	0	0	0	Kishoripur	1229
DURGAPUR	a	0	0.8	0	0	0	0	Jaysinghapur	1230
DURGAPUR	a	0	0.6	0	0	0	0	Pathrajuri	1231
DURGAPUR	a	0	96.4	0	0	0	0	Kadasol	1232
DURGAPUR	a	0	8.5	0	0	0	0	Kamarsol	1233
DURGAPUR	a	0	3.9	0	0	0	0	Nama Bandh Sitarampur	1234
DURGAPUR	a	1018.2	123	0	0	0	0	Saharjora	1235
DURGAPUR	a	43.3	32.3	0	0	0	0	Chak Arabad	1236
DURGAPUR	a	88.2	35.8	0	0	0	0	Muktatar	1237
DURGAPUR	a	64	12	0	0	0	0	Beleshola	1238
DURGAPUR	a	0	12.1	0	0	0	0	Chak Keshya	1239
DURGAPUR	a	0	58.3	0	0	0	0	Shitla	1240
DURGAPUR	a	0	134.5	0	0	0	0	Koch Kunda	1241
DURGAPUR	a	0	3.9	0	0	0	0	Baliguma	1242
DURGAPUR	a	0	6.3	0	0	0	0	Sankarara	1243
DURGAPUR	a	0	24	0	0	0	0	Manjmura	1244
DURGAPUR	a	44.9	41.4	0	0	0	0	Monoharabati	1245
DURGAPUR	a	17.8	27.7	0	0	0	0	Kanchanpur	1246
DURGAPUR	a	163.5	44.6	0	0	0	0	Pabayan	1247
DURGAPUR	a	80.9	12.1	0	0	0	0	Dakaisini	1248
DURGAPUR	a	111.3	77.4	0	0	0	0	Khanrari	1249
DURGAPUR	a	50.6	70.1	0	0	0	0	Uara	1250

Land Use											
Area under different types of land use (in hectares rounded up to one decimal place)							Area irrigated by source (in hectare).				
Serial Number	Name of Village	Fallow lands other than current fallows	Current Fallows	Net Area Sown	Total Irrigated Land Area	Total Un-irrigated Land Area	Canals (C)	Wells/Tube-wells(W/TW)	Tanks/Lakes(T/L)	Water Falls(WF)	Others(O)
1	2	110	111	112	113	114	115	116	117	118	119

1211	Kuldiha	0	0	129.1	50.8	78.3	0	11.1	24.7	0	15
1212	Pingrui	0	0	332.7	126.8	205.9	0	16.2	44.5	0	66.1
1213	Napara	0	0	197.5	93.3	104.2	0	0	20.2	0	73.1
1214	Tentulpoha	0	0	69.2	36.2	33	0	4	12.1	0	20
1215	Maliara	0	0	509.9	342.1	167.8	0	106	36	0	200
1216	Naricha	0	0	143.6	120.5	23	98.5	0	22	0	0
1217	Bhabanipur	0	0	34.4	32.4	2	0	0	0	0	32.4
1218	Monohar	0	0	196.2	104.8	91.4	20.2	0	44.5	0	40
1219	Bara Pukhuria	0	0	114.4	38.2	76.2	22	0	16.2	0	0
1220	Baguli	0	0	105.3	94.1	11.2	40.1	0	30	0	24
1221	Tikargram	0	0	136.8	86.7	50.1	50	20	12.1	0	4.5
1222	Chak Kulbana	0	0	40.9	22.1	18.8	0	0	11.9	0	10.2
1223	Methyali	0	0	320.5	75.8	244.7	0	0	40.5	0	35.3
1224	Nutangram	0	0	325.8	35.4	290.4	32	0	0	0	3.4
1225	Pratappur	0	0	107.2	33.4	73.8	25.4	0	0	0	8
1226	Sitarampur	0	0	107.2	15.4	91.8	0	0	0	0	15.4
1227	Shalgara	0	0	103.3	23.5	79.8	0	0	0	0	23.5
1228	Gokul Mathura	0	0	29.1	16.2	13	13.4	1.8	1	0	0
1229	Kishoripur	0	0	233.1	51.3	181.8	16	0	20.6	0	14.7
1230	Jaysinghapur	0	0	46.8	26.5	20.3	17.5	0	0	0	9
1231	Pathrajuri	0	0	60.8	2	58.8	0	0	0	0	2
1232	Kadasol	0	0	181.7	40.4	141.3	0	0	20.2	0	20.2
1233	Kamarsol	0	0	37.2	13	24.2	0	2.1	10.9	0	0
1234	Nama Bandh Sitarampur	0	0	40	0	40	0	0	0	0	0
1235	Saharjora	0	0	722.4	122.4	600	0	20.2	80	0	22.2
1236	Chak Arabad	0	0	76.5	13.4	63.1	0	0	0	0	13.4
1237	Muktatar	0	0	167.3	44.3	123	0	0	24.3	0	20
1238	Beleshola	0	0	118.2	30	88.2	0	0	0	0	30
1239	Chak Keshya	0	0	91.5	30.3	61.2	0	8.1	16.2	0	6
1240	Shitla	0	0	263	64.7	198.4	0	0	36.4	0	28.3
1241	Koch Kunda	0	0	226.9	60.5	166.4	0	0	0	0	60.5
1242	Baliguma	0	0	52.6	10.2	42.4	0	0	0	0	10.2
1243	Sankarara	0	0	38.5	10	28.5	0	0	4	0	6
1244	Manjmura	0	0	77	23.5	53.6	0	0	19.4	0	4
1245	Monoharhati	0	0	62.3	15	47.3	0	0	14.5	0	0.5
1246	Kanchanpur	0	0	100.5	22.3	78.2	0	0	0	0	22.3
1247	Pabayan	0	0	38.8	10.6	28.3	0	0	10.1	0	0.4
1248	Dakaisini	0	0	48.1	10.4	37.8	0	0	10.4	0	0
1249	Khanrari	0	0	163.8	44.5	119.3	0	0	0	0	44.5
1250	Uara	0	0	125.6	34.3	91.3	0	0	15	0	19.3

Name of three most important commodities manufactured			Name of Village	Serial Number
First	Second	Third		
120	121	122	2	1

			Kuldiha	1211
			Pingrui	1212
			Napara	1213
			Tentulpoha	1214
			Maliara	1215
			Naricha	1216
			Bhabanipur	1217
			Monohar	1218
			Bara Pukhuria	1219
			Baguli	1220
			Tikargram	1221
			Chak Kulbana	1222
			Methyali	1223
			Nutangram	1224
Spada	Fishing Work		Pratappur	1225
			Sitarampur	1226
			Shalgara	1227
			Gokul Mathura	1228
			Kishoripur	1229
			Jaysinghapur	1230
			Pathrajuri	1231
Fishing Hook			Kadasol	1232
			Kamarsol	1233
			Nama Bandh Sitarampur	1234
			Saharjora	1235
			Chak Arabad	1236
			Muktatar	1237
			Beleshola	1238
			Chak Keshya	1239
			Shitla	1240
			Koch Kunda	1241
			Baliguma	1242
			Sankarara	1243
			Manjmura	1244
			Monoharbarati	1245
			Kanchanpur	1246
			Pabayan	1247
			Dakaisini	1248
			Khanrari	1249
			Uara	1250

Census of India 2011
Amenities and Land use

Serial Number	Name of Village	Location code no.	Total area of the village (in hectares rounded up to one decimal place)	Total population (2011 census)	Number of households (2011 census)	Number of educational amenities available in village , the distance range code viz; a for 0-5 kms, b for 5-10 kms, c for 10+ kms of nearest place where facility is available							
						Pre-Primary school (PP)	Primary school (P)	Middle school (M)	Secondary School (S)	Senior Secondary school (SS)	Degree college of arts , science & commerce (ASC)	Engineering college(EC)	Medical college (MC)
1	2	3	4	5	6	7	8	9	10	11	12	13	14
1251	Deucha	327203	147.2	781	181	1	1	1	a	a	a	c	c
1252	Dejuri	327204	167.9	1322	275	1	1	a	a	a	a	c	c
1253	Birsinghapur	327205	193	912	181	1	1	1	a	a	b	c	c
1254	Sonergram	327206	54.8	420	104	1	1	a	a	a	a	c	c
1255	Ronalejora	327207	154	63	15	a	a	a	a	a	a	c	c
1256	Shyampur	327208	163.9	238	41	1	1	a	a	a	a	c	c
1257	Bhagabanpur	327209	105	2157	456	1	1	a	a			c	c
1258	Raghunathpur	327210	101.6	0	0								
1259	Paharpur	327211	425.3	4450	953	2	2	1	1	a	b	b	c
1260	Krishna Nagar	327212	443.1	5201	1136	1	1	1	1	1	b	c	c
1261	Bilmalpur	327213	59.4	43	8	b	a	a	a	a	b	c	c
1262	Bamandihi	327214	809.8	2880	655	2	2	a	a	a	b	b	c
1263	Purakonda	327215	499.6	1238	309	1	1	a	a	c	c	c	c
1264	Tajpur	327216	539.4	1804	429	1	1	2	1	a		c	c
1265	Pakhanna Bhairabpur	327217	427.1	1400	298	1	1	1	a		1	c	c
1266	Pakhanna	327218	324.8	3588	825	4	4	4	2	2	c	c	c
1267	Gopalpur	327219	231	980	219	2	2		a	a	b	c	c
1268	Radhakantapur	327220	143.5	1960	455	1	1		a	a	c	c	c
1269	Kamalpur	327221	75	635	133	a	a		a	a	c	c	c
1270	Pakhanna Pratappur	327222	39.4	1705	383	1	1			1	1	c	c
1271	Palashbani	327223	51.7	601	127	a	a	a	a	a	c	c	c
1272	Shitalpur	327224	73.4	488	105	1	1		a	a	c	c	c
1273	Suratpur	327225	426.8	346	84	b	a	b		1	1	c	c
1274	Chandai	327226	191.2	1535	367	1	1	a	a	a	b	c	c
1275	Kusumgaria	327227	55.5	175	35	b	a		a	a	b	c	c
1276	Tajpur Rampur	327228	97.4	1147	251	1	1	1	1	b	c	c	c
1277	Balarampur (Purba)	327229	163.1	0	0								
1278	Rajmadhabpur	327230	232.5	1845	409	1	1	b	a	b	c	c	c
1279	Basuda	327231	47.4	0	0								
1280	Rajprasadpur	327232	129.6	3113	694	2	2	1	a	a	c		c
1281	Bhairabpur (Paschim)	327233	258.5	1555	313	1	1	1	a	a	a	c	c
1282	Kamala	327234	195.5	331	66	1	1	a	a	a	a	c	c
1283	Basudebpur (Uttar)	327235	129.3	165	39	a	a	a	a	a	a	c	c
1284	Hari Nagara	327236	95.4	870	207	1	1	a	a	a	a	c	c
1285	Shaldanga	327237	56.7	0	0								
1286	Hatashuria	327238	231	4505	1036	6	6	3	3	1	b	c	c
1287	Mandarbani	327239	102.7	2030	475	1	1		a		b	c	c
1288	Managram	327240	109.2	260	58	1	1	1	a	b	a	c	c
1289	Dewangaria	327241	119.8	19	4	b	a	a	b	b	b	b	c
1290	Sarali	327242	103.6	1256	278	1	1	a	a	a	b	c	c
1291	Madanhati	327243	129.4	1041	247	1	1	a	a	a	b	c	c
1292	Numuigaria	327244	110.3	158	40	a	a	a	a	a	c	c	c

- Village Directory

(As in 2009)

le. (If not available within the : < 5 Kms, b for 5-10 Kms and c cility is available is given).						Number of Medical Amenities available. (If not available within the village , the distance range code viz; a for < 5 Kms, b for 5-10 Kms and c for 10+ kms of nearest place where facility is available is given).						Name of Village	Serial Number						
15	16	17	18	19	20	21	22	23	24	25	26			27	28	29	30	31	
Management institute (MI)	Polytechnic (Pt)	Vocational training school /ITI	Non-formal training centre (NFTC)	Special school for disabled (SSD)	Others (specify)	Community health centre (CHC)	Primary health centre (PHC)	Primary health sub centre (PHS)	Maternity and child welfare centre (MCW)	T.B. clinic (TBC)	Hospital-allopathic (HA)	Hospital-alternative medicine (HO)	Dispensary (D)	Veterinary hospital (VH)	Mobile health clinic (MHC)	Family welfare centre (FWC)			
c	c	a	a	a	a	a	a	a	a	a	a	a	a	a	a	a	Deucha	1251	
c		a		a	a	a	a	a	a	a	a	a	1	a	a	a	Dejuri	1252	
c	c	a		b		b	b			b	b		b	b		b	Birsinghapur	1253	
c	c	c	a	a		c	a	a	a	a	a	c	a	a	a	c	Sonergram	1254	
b	c	c	a	a		b	a		a	a	a	b	a	a	1	a	Ronalejora	1255	
c	c	c	a	a		c	a	a	a	a	a	a	a	a	c	a	Shyampur	1256	
b	c	c	a	a		b	a	a	a	a	a	b	a	a		1	b	Bhagabanpur	1257
																		Raghunathpur	1258
a	c	b	b	b		a	b		1	b	b	b	a	a	b	1	a	Paharpur	1259
b	c	c	b	b					1									Krishna Nagar	1260
b	c	c	b	b		b	b	a	b	b	b	b	b	b	a	b		Bilmalpur	1261
a	c	b	a	b		a	b		1	a	a	a	a	a	1	a		Bamandihi	1262
c	c		b	c	c	c	c	a	c	c	b	b		b		c		Purakonda	1263
c	c	c		c	c	c	a		1	c	b	b	b	b		c		Tajpur	1264
c	c	c		c		c	c			c								Pakhanna Bhairabpur	1265
c	c	c	c		c	c		1	1	c	c	c	c	2	c	c		Pakhanna	1266
c	c	c		c	b	c	a	a	b	b	b	b	a	b				Gopalpur	1267
c	c	a		c	c	c	a	a	b	b	b	b	a	1		c		Radhakantapur	1268
c	c	c		c	c	c	a	a	c	c	c	c	c	c		c		Kamalpur	1269
c	c	c		c	c	c	a	b	c	c	c		c	c		c		Pakhanna Pratappur	1270
c	c	c		c	c	c	a	b	c	c	c		c	c		c		Palashbani	1271
c	c	c		c	c	c	a	a	c	c	c	c	c	c		c		Shitalpur	1272
a	c	c		c	c	c	a	b	b	b	b	b	b	b		c		Suratpur	1273
c	c	c	a	b	c	c	a	a	c	b	b		b	b		c		Chandai	1274
c	c	c		b	c	c	a	a	b	b	b	b	a	b		c		Kusumgarya	1275
c	c	c		c	c	c	c	c	a	c	c	c	c	c		c		Tajpur Rampur	1276
																		Balarampur (Purba)	1277
c	c	c		b	c	c	b	a	b	b	b		b	b		c		Rajmadhabpur	1278
																		Basuda	1279
c	c	c	b	b	c	c	a		1	c	b	b	b	b		c		Rajprasadpur	1280
c	c	c	a	a		c	a		1	a	a	a	c	a	a	a		Bhairabpur (Paschim)	1281
a	c	a	a	a		c	a	a	a	a	a	a	b	a	a	a		Kamala	1282
c	c	c	c	a		a	a	a		a	a	a	a	a				Basudebpur (Uttar)	1283
c	c	c	c	a		a	a	a	b	a	a		a	a				Hari Nagara	1284
																		Shaldanga	1285
c	c	c		b			b		1	b	b	b		1	b			Hatashuria	1286
c	c	c		b			b		b	b	b			b				Mandarbani	1287
c	c	c	c	b			b	a	b	b	b		a	a				Managram	1288
c	c	a		b		b	b	a	a	a	b		a	a		b		Dewangarya	1289
c	c	c		b			b		1	b	b	b		1	b			Sarali	1290
c	c	c		b		b	b	b	a	b	b		a	b				Madanhati	1291
c	c	c	b	b			b	a	b	b	b			b				Numuigarya	1292

Serial Number	Name of Village	Number of Non-Government Medical Amenities available.							Availability of drinking water - Yes / No							
		Charitable non Govt. hospital/Nursing home.	Medical practitioner with MBBS Degree	Medical practitioner with other degree	Medical practitioner with no degree	Traditional practitioner and faith healer .	Medicine Shop	Others	Tap water (Treated/Untreated)	Well water (Covered / Uncovered well)	Hand Pump	Tube wells / Bore well	Spring	River / Canal	Tank / Pond / Lake	Others
1	2	32	33	34	35	36	37	38	39	40	41	42	43	44	45	46
1251	Deucha	0	0	0	0	0	0	0	No	Yes	No	Yes	No	No	Yes	No
1252	Dejuri	0	0	0	0	0	0	0	No	Yes	No	Yes	No	No	Yes	No
1253	Birsinghapur	0	0	0	0	0	0	0	No	Yes	Yes	No	No	No	Yes	No
1254	Sonergram	0	0	0	0	0	0	0	No	Yes	Yes	Yes	No	No	Yes	No
1255	Ronalejora	0	0	0	0	0	0	0	No	Yes	Yes	No	No	Yes	Yes	No
1256	Shyampur	0	0	0	0	0	0	0	No	Yes	No	Yes	No	No	Yes	No
1257	Bhagabanpur	0	0	0	0	0	0	0	No	Yes	Yes	Yes	No	Yes	Yes	No
1258	Raghunathpur															
1259	Paharpur	0	0	0	1	0	0	0	No	Yes	No	Yes	No	Yes	Yes	No
1260	Krishna Nagar	0	0	0	4	0	0	0	Yes	Yes	Yes	Yes	No	Yes	Yes	No
1261	Bilmalpur	0	0	0	0	0	0	0	No	No	No	No	No	No	Yes	No
1262	Bamandihi	0	0	0	1	0	0	0	No	Yes	Yes	Yes	No	Yes	Yes	No
1263	Purakonda	0	0	0	1	0	0	0	No	Yes	No	Yes	No	Yes	Yes	Yes
1264	Tajpur	0	0	0	1	0	0	0	No	Yes	No	Yes	No	Yes	Yes	No
1265	Pakhanna Bhairabpur	0	0	0	0	0	0	0	No	No	No	No	No	Yes	Yes	Yes
1266	Pakhanna	0	0	0	0	1	1	0	No	No	No	Yes	No	No	Yes	No
1267	Gopalpur	0	0	0	1	0	0	0	No	No	No	Yes	No	No	Yes	Yes
1268	Radhakantapur	0	0	0	1	0	0	0	No	Yes	No	Yes	No	Yes	Yes	Yes
1269	Kamalpur	0	0	0	0	0	2	0	No	No	No	Yes	No	No	Yes	No
1270	Pakhanna Pratappur	0	0	0	0	0	0	0	No	No	No	Yes	No	No	Yes	No
1271	Palashbani	0	0	0	1	0	0	0	No	No	No	Yes	No	No	Yes	No
1272	Shitalpur	0	0	0	0	0	0	0	No	Yes	No	Yes	No	Yes	Yes	No
1273	Suratpur	0	0	0	1	0	0	0	No	Yes	No	Yes	No	No	Yes	Yes
1274	Chandai	0	0	0	1	0	0	0	No	No	No	Yes	No	No	Yes	No
1275	Kusumgarya	0	0	0	1	0	0	0	No	Yes	No	Yes	No	No	Yes	No
1276	Tajpur Rampur	0	0	0	1	0	0	0	No	Yes	No	Yes	No	Yes	Yes	No
1277	Balarampur (Purba)															
1278	Rajmadhabpur	0	0	0	0	0	0	0	No	Yes	No	Yes	No	Yes	Yes	No
1279	Basuda															
1280	Rajprasadpur	0	0	0	1	0	0	0	No	No	No	Yes	No	No	Yes	No
1281	Bhairabpur (Paschim)	0	0	0	0	0	0	0	No	Yes	Yes	Yes	No	Yes	Yes	No
1282	Kamala	0	0	0	0	0	0	0	Yes	Yes	Yes	Yes	No	No	Yes	No
1283	Basudebpur (Uttar)	0	0	0	0	0	0	0	No	Yes	No	No	No	No	Yes	No
1284	Hari Nagara	0	0	0	0	0	0	0	No	Yes	No	Yes	No	No	Yes	No
1285	Shaldanga															
1286	Hatashuria	0	1	1	0	0	2	0	No	No	Yes	No	No	No	Yes	No
1287	Mandarbani	0	0	0	0	0	0	0	No	No	Yes	No	No	No	Yes	No
1288	Managram	0	0	0	0	0	0	0	No	No	No	Yes	No	No	Yes	No
1289	Dewangarya	0	0	0	0	0	0	0	No	No	Yes	No	No	Yes	Yes	No
1290	Sarali	0	0	1	0	0	3	0	No	No	Yes	No	No	No	Yes	No
1291	Madanhati	0	0	0	0	0	1	0	No	No	Yes	No	No	No	Yes	No
1292	Numuigarya	0	0	0	0	0	0	0	No	No	Yes	No	No	No	Yes	No

Availability of toilet & others Yes / No				Communication and transport facilities (If amenities available code -Yes is given except for Village Pin Code ,If not available within the village , the distance range code viz; a for < 5 Kms, b for 5-10 Kms and c for 10+ kms of nearest place where facility is available is given).								
Community toilet including bath.	Community toilet excluding bath.	Rural sanitary mart or sanitary hardware outlet available near the village.	Community bio- gas or recycle of waste for productive use.	Post office(PO)	Sub post office (SPO)	Post & Telegraph office (P&TO)	Village Pin Code	Telephones (Land lines)	Public call office (PCO)	Mobile phone coverage	Name of Village	Serial Number
47	48	49	50	51	52	53	54	55	56	57	2	1
No	No	No	No	a	a	a	722202	Yes	a	Yes	Deucha	1251
No	No	No	No	a	a	a	722202	Yes	a	Yes	Dejuri	1252
No	No	No	No	a		a	722202	Yes	a	Yes	Birsinghapur	1253
No	No	No	No	a		b	722202	Yes	a	a	Sonergram	1254
No	No	No	No	a	a	b	722202	Yes	Yes	a	Ronalejora	1255
No	No	No	No	a	a	b	722203	a	a	a	Shyampur	1256
No	No	No	No	a	a	b	722203	Yes	a	a	Bhagabanpur	1257
											Raghunathpur	1258
No	No	No	No	a	a	b	722142	Yes	Yes	b	Paharpur	1259
No	No	No	No	Yes	Yes	b	722142	Yes	Yes	b	Krishna Nagar	1260
No	No	No	No	a	a	b	722202	a	a	b	Bilmalpur	1261
No	No	No	No	a	a	b	722202	Yes	Yes	a	Bamandihi	1262
No	No	No	No	a	b	a	722208	a	a	Yes	Purakonda	1263
No	No	Yes	Yes	Yes	Yes	b	722208	Yes	Yes	Yes	Tajpur	1264
No	No	No	No			b	722208	a	Yes	Yes	Pakhanna Bhairabpur	1265
No	No	No	No	Yes	Yes	c	722208	Yes	Yes	Yes	Pakhanna	1266
No	No	No	No	a	a	b	722208	Yes	Yes	Yes	Gopalpur	1267
No	No	No	No	a	a	b		Yes	Yes	Yes	Radhakantapur	1268
No	No	Yes	No	a	c	c	722208	Yes	Yes	Yes	Kamalpur	1269
No	No	Yes	No	a	c	c	722208	Yes	Yes	Yes	Pakhanna Pratappur	1270
No	No	Yes	No	a	c	c	722208	Yes	Yes	Yes	Palashbani	1271
No	No	No	No	a	a	c	722208	a	a	a	Shitalpur	1272
No	No	No	No	b	b	b	722208	Yes	Yes	Yes	Suratpur	1273
No	No	No	No	a	a	a	722208	Yes	Yes	Yes	Chandai	1274
No	No	No	No	b	a	b	722208	a	a	Yes	Kusumgarya	1275
No	No	No	No	Yes	a	c	722208	Yes	Yes	Yes	Tajpur Rampur	1276
											Balarampur (Purba)	1277
No	No	No	No	a	b	b		Yes	Yes	Yes	Rajmadhabpur	1278
											Basuda	1279
No	No	Yes	No	a	b	b	722208	b	Yes	Yes	Rajprasadpur	1280
No	No	No	No	a	a	a	722202	Yes	a	a	Bhairabpur (Paschim)	1281
No	No	No	No	a	a	a	722202	Yes	Yes	Yes	Kamala	1282
No	No	No	No	a		a	722204	a	a	Yes	Basudebpur (Uttar)	1283
No	No	No	No	a	a	a	722202	Yes	a	Yes	Hari Nagara	1284
											Shaldanga	1285
No	No	No	No	b	Yes	b	722204	Yes	Yes	Yes	Hatashuria	1286
No	No	No	Yes	b	a	b	722204			Yes	Mandarbani	1287
No	No	No	No	b	a	b	722204	a	b	Yes	Managram	1288
No	No	No	No	b	b	b	722202	a	a	Yes	Dewangarya	1289
No	No	No	Yes	b	a	b	722204	Yes	Yes	Yes	Sarali	1290
No	No	No	Yes	b	a	b	722204	Yes	Yes	Yes	Madanhati	1291
No	No	No	Yes	b	a	b	722204	a	Yes	Yes	Numuigarya	1292

Communication and transport facilities (If amenities available code -Yes is given except for Village Pin Code ,If not available within the village , the distance range code viz; a for < 5 Kms, b for 5-10 Kms and c for 10+ kms of nearest place where facility is available is given).													Village connected to highway (If amenities available code viz; a for < 5 Kms, b for 5-10 Kms and c for 10+ kms of nearest place where facility is available is given).			
Serial Number	Name of Village	Internet cafes/ Common service centre (CSC)	Private courier facility	Bus service (Public & Private)	Railway stations	Auto/Modified Autos	Taxis and Vans	Tractors	Cycle-pulled rickshaws(Manual & Machine driven)	Carts driven by animals	Sea /River ferry service	Connected to national highway(NH)	Connected to state highway(SH)	Connected to major district road (MDR)	Connected to others district road	Pucca roads
1	2	58	59	60	61	62	63	64	65	66	67	68	69	70	71	72
1251	Deucha	a	a	Yes	b	a	a	a	Yes	Yes	b					a
1252	Dejuri	a	a	Yes	b	a	Yes	Yes	a	Yes	b	b	Yes			a
1253	Birsinghapur	a	a	a	c	a	a	Yes	Yes	Yes	c	c	a			a
1254	Sonergram	a	a	a	c	a	a	Yes	Yes	Yes	c	c	a	a	c	a
1255	Ronalejora	a	a	Yes	c	a	a	Yes	a	Yes	c	a	Yes		Yes	Yes
1256	Shyampur	a	a	a	c	a	a	a	a	Yes	c	c	a	a	a	a
1257	Bhagabanpur	a	a	a	b	a	Yes	Yes	Yes	Yes	b	b	a	a	b	a
1258	Raghunathpur															
1259	Paharpur	a	a	Yes	a	a	Yes	Yes	Yes	Yes	c	b			a	a
1260	Krishna Nagar	b	b	a	b	b	Yes	Yes	Yes	Yes	a	c	a	a	a	a
1261	Bilmalpur	b	b	b	b	b	a	a	a	a	a	b	b	b	b	b
1262	Bamandihi	a	a	Yes	a	a	Yes	Yes	Yes	Yes	c	b	a	a	a	Yes
1263	Purakonda	c	c	Yes	c	b	b	Yes	Yes	Yes	Yes	c	a	a		Yes
1264	Tajpur	c	b	Yes	c	c	Yes	Yes	Yes	Yes	c				Yes	Yes
1265	Pakhanna Bhairabpur	b	b	a	c	a	a	a	Yes	Yes	Yes	a			a	a
1266	Pakhanna	c	c	Yes	c	Yes	Yes	Yes	Yes	Yes	Yes	c		Yes		Yes
1267	Gopalpur	b	b	Yes	c	b	a	Yes	Yes	Yes	c	c				a
1268	Radhakantapur	b	b	Yes	b	a	Yes	Yes	a	Yes	Yes	c	b	Yes	Yes	Yes
1269	Kamalpur	c	c	Yes	c	c	Yes	Yes	Yes	Yes	c	c			Yes	Yes
1270	Pakhanna Pratappur	c	c	Yes	c	c	Yes	Yes	Yes	Yes	c	c		Yes	Yes	a
1271	Palashbani	c	c	Yes	c	c	Yes	Yes	Yes	Yes	c	c		Yes	Yes	a
1272	Shitalpur	c	c	a	c	a	a	a	a	Yes	c	c	b			a
1273	Suratpur	b	b	Yes	c	a	a	a	Yes	Yes	c	b		Yes		Yes
1274	Chandai	b	b	Yes	c	b	Yes	Yes	Yes	Yes	c	b				Yes
1275	Kusumgarya	b	b	Yes	c	a	a	a	a	a	c	b	a	Yes		a
1276	Tajpur Rampur	c	c	Yes	c	c	a	Yes	a	Yes	Yes	b				Yes
1277	Balarampur (Purba)															
1278	Rajmadhabpur	b	b	a	c	b	Yes	Yes	a	c	a	b	b			a
1279	Basuda															
1280	Rajprasadpur	b	b	a	c	b	Yes	Yes	Yes	Yes	c	b			a	a
1281	Bhairabpur (Paschim)	a	a	Yes	c	a	Yes	Yes	Yes	Yes	c	c	a	a	c	a
1282	Kamala	a	a	a	c	a	Yes	Yes	Yes	Yes	c	b	a	a	b	a
1283	Basudebpur (Uttar)	a	a	a	c	a	a	Yes	a	c	c	c	a			a
1284	Hari Nagara	a	a	a	c	a	Yes	Yes	Yes	Yes	c	c	a	a		a
1285	Shaldanga															
1286	Hatashuria	b	b	Yes	c	b	Yes	Yes	Yes	Yes	c	c	a	Yes		a
1287	Mandarbani	b	b	a	c	b	Yes	Yes	Yes	Yes	c	c	c	b		a
1288	Managram	b	a	a	c	b	Yes	Yes	Yes	Yes	c	c	b	b		a
1289	Dewangarya	b	b	Yes	c	a	Yes	a	Yes	a	c	c	b	Yes	c	Yes
1290	Sarali	b	b	Yes	c	b	Yes	Yes	Yes	Yes	c	c	a	Yes		a
1291	Madanhati	b	b	Yes	c	a	Yes	Yes	Yes	Yes	a		a	Yes		Yes
1292	Numuigarya	b	b	a	c	b	a	a	a	Yes	c	c	b			Yes

ys,village roads, banks & credit societies :-Yes is given, If not available within the code viz; a for <5 Kms, b for 5-10 Kms place where facility is available is given).														Availability of miscellaneous facilities (If amenities available code -Yes is given, If not available within the village , the distance range code viz; a for < 5 Kms, b for 5-10 Kms and c for 10+ kms of nearest place where facility is available is given).		
73	74	75	76	77	78	79	80	81	82	83	84	85	86	87	Name of Village	Serial Number
Yes			Yes	a	a	c	Yes	a	c	a	a	a	Yes	a	Deucha	1251
Yes	a	Yes	a	a	c	Yes	Yes	c	a	a	a	Yes	a		Dejuri	1252
Yes		Yes	a	a	c	Yes	a	c	a	a	Yes	Yes	Yes		Birsinghapur	1253
Yes	c	c	a	a	a	c	Yes	a	c	b	c	Yes	Yes	Yes	Sonergram	1254
Yes	a	a	a	a	a	c	a	a	c	a	a	a	a	Yes	Ronalejora	1255
Yes	b	b	a	a	a	c	a	a	c	a	a	Yes	Yes	a	Shyampur	1256
Yes	b	a	Yes	a	a	c	Yes	a	c	a	b	Yes	Yes	Yes	Bhagabanpur	1257
															Raghunathpur	1258
Yes	c	Yes	Yes	a	a	c	Yes	Yes	Yes	a	a	Yes	Yes	Yes	Paharpur	1259
Yes	a	a	Yes	b	b	c	Yes	Yes	c	Yes	b	Yes	Yes	Yes	Krishna Nagar	1260
Yes	b	c	b	b	b	c	a	a	c	a	b	a	a	Yes	Bilmalpur	1261
Yes	a	a	Yes	a	a	c	Yes	b	c	a	a	Yes	Yes	Yes	Bamandihi	1262
Yes		Yes	Yes	a	b	c	Yes	Yes	c	Yes	Yes	Yes	Yes	Yes	Purakonda	1263
Yes		Yes			b	Yes	Yes	Yes	Yes	Yes	Yes	Yes	Yes	Yes	Tajpur	1264
b		Yes	Yes	Yes	b	Yes	Yes	Yes	c	a	a	Yes	Yes	Yes	Pakhanna Bhairabpur	1265
Yes		Yes	Yes	Yes	c	Yes	Yes	Yes	Yes	Yes	Yes	Yes	Yes	Yes	Pakhanna	1266
Yes		Yes	a	b	c	Yes	Yes	c	a	a	Yes	Yes	Yes	Yes	Gopalpur	1267
Yes		Yes	Yes	a	b	c	Yes	Yes	c	a	a	Yes	Yes	Yes	Radhakantapur	1268
b		Yes	Yes	c	c	Yes	Yes	Yes	Yes	Yes	Yes	Yes	Yes	Yes	Kamalpur	1269
b		Yes	a	c	c	Yes	Yes	c	Yes	Yes	Yes	Yes	Yes	Yes	Pakhanna Pratappur	1270
b		Yes	a	c	c	Yes	a	c	a	Yes	Yes	Yes	Yes	Yes	Palashbani	1271
b			a	c	c	Yes	a	c	a	a	Yes	Yes	Yes	Yes	Shitalpur	1272
Yes			b	b	c	Yes	Yes	c	a	a	Yes	Yes	Yes	Yes	Suratpur	1273
Yes		Yes	Yes	a	b	c	Yes	Yes	c	Yes	Yes	Yes	Yes	Yes	Chandai	1274
b			a	b	c	Yes	a	c	a	a	Yes	Yes	Yes	Yes	Kusumgarya	1275
Yes		Yes	Yes	a	b	c	Yes	Yes	c	a	Yes	Yes	Yes	Yes	Tajpur Rampur	1276
															Balarampur (Purba)	1277
Yes			Yes	b	b	c	Yes	a	c	a	a	Yes	Yes	Yes	Rajmadhabpur	1278
															Basuda	1279
Yes			Yes	a	b	c	Yes	Yes	Yes	Yes	Yes	Yes	Yes	Yes	Rajprasadpur	1280
Yes	c	Yes	Yes	a	a	Yes	Yes	a	c	a	c	Yes	Yes	Yes	Bhairabpur (Paschim)	1281
Yes		a	a	a	a	c	Yes	a	c	a	b	Yes	Yes	Yes	Kamala	1282
Yes			Yes	a	a	c	Yes	a	c	a	a	a	a	Yes	Basudebpur (Uttar)	1283
Yes			Yes	a	a	c	Yes	Yes	c	a	Yes	Yes	Yes	Yes	Hari Nagara	1284
															Shaldanga	1285
Yes			Yes		b	c	Yes	a	c	Yes	b	Yes	Yes	Yes	Hatashuria	1286
Yes			Yes	a	b	b	Yes	a	c	a	b	Yes	Yes	Yes	Mandarbani	1287
Yes				a	b	c	Yes	Yes	c	a	Yes	Yes	Yes	Yes	Managram	1288
Yes		Yes	Yes	b	b	c	Yes	Yes	c	Yes	Yes	Yes	Yes	Yes	Dewangarya	1289
Yes			Yes	Yes	b	c	Yes	Yes	c	a	b	Yes	Yes	Yes	Sarali	1290
Yes	a		Yes	a	b	c	Yes	a	c	a	b	Yes	Yes	Yes	Madanhati	1291
Yes				a	c	b	Yes	a	b	a	b	a	Yes	Yes	Numuigarya	1292

Availability of miscellaneous facilities (If amenities available code -Yes is given, If not available within the village , the distance range code viz; a for < 5 Kms, b for 5-10 Kms and c for 10+ kms of nearest place where facility is available is given).													Availability of electricity (Yes/No)			
Serial Number	Name of Village	ASHA (Accredited Social Health Activist)	Community centre with/without TV	Sports Field,	Sports Club / Recreation Centre	Cinema / Video Hall	Public Library	Public Reading Room	Newspaper Supply	Assembly Polling station	Birth & Death Registration Office	Power Supply for Domestic Use (ED)	Power Supply for Agricultural Use (EAG)	Power Supply for Commercial Use (EC)	Power Supply for All Uses (EA)	
1	2	88	89	90	91	92	93	94	95	96	97	98	99	100	101	
1251	Deucha	Yes	a	Yes	a	a	a	a	a	Yes	a	Yes	No	No	No	
1252	Dejuri	Yes	a	Yes	a	a	a	a	Yes	Yes	a	Yes	No	Yes	No	
1253	Birsinghapur	Yes	a	Yes	Yes	a	a	a	Yes	Yes	a	Yes	No	Yes	No	
1254	Sonergram	a	a	Yes	a	a	a	a	Yes	a	a	Yes	No	No	No	
1255	Ronalejora	a	a	a	a	a	a	a	Yes	a	a	Yes	Yes	Yes	Yes	
1256	Shyampur	a	a	a	a	a	a	a	a	a	a	Yes	No	No	No	
1257	Bhagabanpur	Yes	a	a	a	a	a	a	a	a	a	Yes	No	No	No	
1258	Raghunathpur															
1259	Paharpur	Yes	a	Yes	Yes	a	a	a	Yes	b	b	Yes	Yes	Yes	Yes	
1260	Krishna Nagar	Yes	b	Yes	b	b	b	b	Yes	b	b	Yes	Yes	Yes	Yes	
1261	Bilmalpur	a	b	a	b	b	b	b	a	b	b	Yes	No	No	No	
1262	Bamandihi	Yes	a	Yes	Yes	a	a	a	Yes	b	b	Yes	Yes	Yes	Yes	
1263	Purakonda	Yes	Yes	Yes	Yes	c	a	a	Yes	Yes	a	Yes	Yes	Yes	Yes	
1264	Tajpur	Yes	a	Yes	Yes	Yes	Yes	Yes	Yes	Yes	a	Yes	Yes	Yes	Yes	
1265	Pakhanna Bhairabpur	Yes	Yes	Yes	Yes	b	a	Yes	Yes	Yes	Yes	Yes	No	No	No	
1266	Pakhanna	Yes	Yes	Yes	Yes	Yes	Yes	Yes	Yes	Yes	Yes	Yes	Yes	Yes	Yes	
1267	Gopalpur	Yes	Yes	Yes	Yes	b	a	Yes	Yes	Yes	a	Yes	Yes	Yes	Yes	
1268	Radhakantapur	Yes	b	Yes	Yes	c	a	a	Yes	Yes	Yes	Yes	No	Yes	No	
1269	Kamalpur	Yes	Yes	Yes	Yes	Yes	Yes	Yes	Yes	Yes	Yes	Yes	No	Yes	No	
1270	Pakhanna Pratappur	Yes	Yes	Yes	Yes	Yes	Yes	Yes	Yes	Yes	Yes	Yes	No	Yes	No	
1271	Palashbani	b	c	Yes	Yes	a	Yes	Yes	Yes	Yes	a	Yes	No	Yes	No	
1272	Shitalpur	Yes	c	Yes	Yes	c	b	b	Yes	Yes	b	Yes	Yes	Yes	Yes	
1273	Suratpur	a	b	Yes	Yes	c	a	a	Yes	a	Yes	Yes	No	No	No	
1274	Chandai	Yes	b	Yes	Yes	c	a	Yes	Yes	Yes	Yes	Yes	Yes	Yes	Yes	
1275	Kusumgarya	Yes	b	a	a	b	a	a	Yes	a	a	Yes	No	No	No	
1276	Tajpur Rampur	Yes	Yes	Yes	Yes	c	a	a	Yes	Yes	b	Yes	Yes	No	No	
1277	Balarampur (Purba)															
1278	Rajmadhabpur	Yes	b	Yes	Yes	b	a	a	a	a	a	Yes	Yes	Yes	Yes	
1279	Basuda															
1280	Rajprasadpur	Yes	Yes	Yes	Yes	Yes	Yes	Yes	Yes	Yes	Yes	Yes	Yes	Yes	Yes	
1281	Bhairabpur (Paschim)	Yes	a	Yes	a	a	a	a	a	a	a	Yes	Yes	Yes	Yes	
1282	Kamala	Yes	a	Yes	Yes	a	a	a	Yes	a	a	Yes	No	No	No	
1283	Basudebpur (Uttar)	a	a	a	a	a	a	a	a	a	Yes	Yes	No	No	No	
1284	Hari Nagara	Yes	Yes	Yes	Yes	a	a	Yes	Yes	Yes	a	Yes	Yes	Yes	Yes	
1285	Shaldanga															
1286	Hatashuria	Yes	b	a	Yes	b	Yes	Yes	Yes	Yes	a	Yes	Yes	Yes	Yes	
1287	Mandarbani	Yes	Yes	Yes	Yes	Yes	a	a	Yes	a	a	Yes	Yes	Yes	Yes	
1288	Managram	Yes	Yes	Yes	Yes	a	a	Yes	Yes	Yes	a	Yes	Yes	Yes	Yes	
1289	Dewangarya	a	Yes	a	b	b	a	b	a	a	a	Yes	No	No	No	
1290	Sarali	Yes	b	a	a	b	Yes	Yes	Yes	Yes	Yes	Yes	Yes	Yes	Yes	
1291	Madanhati	Yes	b	a	Yes	b	a	a	Yes	Yes	a	Yes	Yes	Yes	Yes	
1292	Numuigarya	a	b	a	a	b	a	a	Yes	a	a	Yes	No	No	No	

Nearest Town		Land Use							
		Area under different types of land use (in hectares rounded up to one decimal place)							
Name	Distance range code i.e. a for < 5 Kms, b for 5-10 Kms and c for 10+ kms .	Forests	Area under Non-agricultural Uses	Barren and Un-cultivable land	Permanent Pastures and Other Grazing Lands	Land Under Miscellaneous Tree Crops etc.	Culturable Waste Land	Name of Village	Serial Number
102	103	104	105	106	107	108	109	2	1
DURGAPUR	a	11.7	24.2	0	0	0	0	Deucha	1251
DURGAPUR	a	23.5	20.6	0	0	0	0	Dejuri	1252
DURGAPUR	a	0	120	0	0	0	0	Birsinghapur	1253
DURGAPUR	a	0	10.3	0	0	0	0	Sonergram	1254
DURGAPUR	a	0	46	0	0	0	0	Ronalejora	1255
DURGAPUR	a	0	36.4	0	0	0	0	Shyampur	1256
DURGAPUR	a	0	24.4	0	0	0	0	Bhagabanpur	1257
		0	40.5	0	0	0	0	Raghunathpur	1258
DURGAPUR	a	0	262.2	0	0	0	0	Paharpur	1259
DURGAPUR	a	0	216.1	0	0	0	0	Krishna Nagar	1260
		0	17.7	0	0	0	0	Bilmalpur	1261
DURGAPUR	a	0	551.6	0	0	0	0	Bamandihi	1262
DURGAPUR	a	0	360.4	0	0	0	0	Purakonda	1263
SONEMUKHI	a	0	239.1	0	0	0	0	Tajpur	1264
SONAMUKHI	a	0	344	0	0	0	0	Pakhanna Bhairabpur	1265
SONAMUKHI	a	0	226.4	0	0	0	0	Pakhanna	1266
SONAMUKHI	a	0	135.9	0	0	0	0	Gopalpur	1267
SONAMUKHI	a	0	116.8	0	0	0	0	Radhakantapur	1268
SONAMUKHI	a	0	12.7	0	0	0	0	Kamalpur	1269
DURGAPUR	c	0	18.4	0	0	0	0	Pakhanna Pratappur	1270
SONAMUKHI	c	0	1.7	0	0	0	0	Palashbani	1271
DURGAPUR	c	0	14.5	0	0	0	0	Shitalpur	1272
SONAMUKHI	c	0	40.4	0	0	0	0	Suratpur	1273
DURGAPUR	a	0	14.4	0	0	0	0	Chandai	1274
DURGAPUR	c	0	2.5	0	0	0	0	Kusumgarya	1275
DURGAPUR	a	0	13.2	0	0	0	0	Tajpur Rampur	1276
		0	2	0	0	0	0	Balarampur (Purba)	1277
DURGAPUR	c	0	39.8	0	0	0	0	Rajmadhabpur	1278
DURGAPUR	c	0	4.1	0	0	0	0	Basuda	1279
DURGAPUR	c	0	24.3	0	0	0	0	Rajprasadpur	1280
DURGAPUR	b	0	45.2	0	0	0	0	Bhairabpur (Paschim)	1281
DURGAPUR	b	0	42.6	0	0	0	0	Kamala	1282
DURGAPUR	c	0	52	0	0	0	0	Basudebpur (Uttar)	1283
DURGAPUR	c	0	33.9	0	0	0	0	Hari Nagara	1284
		0	6	0	0	0	0	Shaldanga	1285
DURGAPUR	c	0	57.2	0	0	0	0	Hatashuria	1286
DURGAPUR	c	0	42.6	0	0	0	0	Mandarbani	1287
DURGAPUR	a	0	19.8	0	0	0	0	Managram	1288
		0	12.7	0	0	0	0	Dewangarya	1289
DURGAPUR	c	0	2.4	0	0	0	0	Sarali	1290
DURGAPUR	c	0	13.6	0	0	0	0	Madanhati	1291
DURGAPUR	a	0	14	0	0	0	0	Numuigarya	1292

Land Use												
Area under different types of land use (in hectares rounded up to one decimal place)							Area irrigated by source (in hectare).					
Serial Number	Name of Village	Fallow lands other than current fallows	Current Fallows	Net Area Sown	Total Irrigated Land Area	Total Un-irrigated Land Area	Canals (C)	Wells/Tube-wells(W/TW)	Tanks/Lakes(T/L)	Water Falls(WF)	Others(O)	
1	2	110	111	112	113	114	115	116	117	118	119	
1251	Deucha	0	0	111.3	28.2	83	0	0	0	0	28.2	
1252	Dejuri	0	0	123.8	26.3	97.5	0	0	0	0	26.3	
1253	Birsinghapur	0	0	73	6.5	66.5	0	0	0	0	6.5	
1254	Sonergram	0	0	44.5	25	19.5	0	4	21	0	0	
1255	Ronalejora	0	0	108	35	73	30	0	5	0	0	
1256	Shyampur	0	0	127.5	28.3	99.2	0	0	0	0	28.3	
1257	Bhagabanpur	0	0	80.5	10.1	70.4	0	2	8.1	0	0	
1258	Raghunathpur	0	0	61.1	22.3	38.8	15.3	0	7	0	0	
1259	Paharpur	0	0	163.1	34	129.1	0	8	0	0	26	
1260	Krishna Nagar	0	0	227	38	189	0	4	34	0	0	
1261	Bilmalpur	0	0	41.8	12.3	29.5	0	0	4	0	8.3	
1262	Bamandihi	0	0	258.2	53.7	204.5	18.7	14	21	0	0	
1263	Purakonda	0	0	139.2	53.5	85.7	0	0	0	0	53.5	
1264	Tajpur	0	0	300.3	192.6	107.6	160	0	27.1	0	5.5	
1265	Pakhanna Bhairabpur	0	0	83.1	24.6	58.5	0	5	17.6	2	0	
1266	Pakhanna	0	0	98.3	29.2	69.1	0	0	20.2	0	9	
1267	Gopalpur	0	0	95.1	89	6.1	0	5	5	0	79	
1268	Radhakantapur	0	0	26.8	20.2	6.5	0	0	12.1	0	8.1	
1269	Kamalpur	0	0	62.3	60.7	1.6	42.5	0	18.2	0	0	
1270	Pakhanna Pratappur	0	0	21	10	11	0	0	4	0	6	
1271	Palashbani	0	0	50	0	50	0	0	0	0	0	
1272	Shitalpur	0	0	58.8	4.6	54.2	0	0	0	0	4.6	
1273	Suratpur	0	0	386.4	153.7	232.7	0	60	50	0	43.7	
1274	Chandai	0	0	176.8	161.9	15	140	0	0	0	21.9	
1275	Kusumgarya	0	0	53	50.6	2.4	0	0	50.6	0	0	
1276	Tajpur Rampur	0	0	84.2	30.3	53.8	0	0	28.3	0	2	
1277	Balarampur (Purba)	0	0	161	160.3	0.8	30	0	120.3	0	10	
1278	Rajmadhabpur	0	0	192.7	27.3	165.4	0	10	7.3	0	10	
1279	Basuda	0	0	43.3	17.5	25.8	0	0	2.7	0	14.8	
1280	Rajprasadpur	0	0	105.2	80.7	24.5	20	10	40.7	0	10	
1281	Bhairabpur (Paschim)	0	0	213.3	130	83.3	112	0	18	0	0	
1282	Kamala	0	0	153	28.4	124.6	0	2	26.4	0	0	
1283	Basudebpur (Uttar)	0	0	77.3	10.5	66.8	0	0	10.5	0	0	
1284	Hari Nagara	0	0	61.5	24.9	36.6	0	0	0	0	24.9	
1285	Shaldanga	0	0	50.7	0	50.7	0	0	0	0	0	
1286	Hatashuria	0	0	173.8	56	117.8	3	35	0	0	18	
1287	Mandarbani	0	0	60.1	36.3	23.8	0	0	4	0	32.3	
1288	Managram	0	0	89.4	44.6	44.8	0	0	0	1	43.6	
1289	Dewangarya	0	0	107.1	43.5	63.6	1	0	42.5	0	0	
1290	Sarali	0	0	101.2	12.1	89	0	0	10.1	0	2	
1291	Madanhati	0	0	115.7	12.3	103.4	0	8	4.3	0	0	
1292	Numuigarya	0	0	96.3	64.2	32.1	48.2	0	10	0	6	

Name of three most important commodities manufactured			Name of Village	Serial Number
First	Second	Third		
120	121	122	2	1

Bag

Deucha	1251
Dejuri	1252
Birsinghapur	1253
Sonergram	1254
Ronalejora	1255
Shyampur	1256
Bhagabanpur	1257
Raghunathpur	1258
Paharpur	1259
Krishna Nagar	1260
Bilmalpur	1261
Bamandihi	1262
Purakonda	1263
Tajpur	1264
Pakhanna Bhairabpur	1265
Pakhanna	1266
Gopalpur	1267
Radhakantapur	1268
Kamalpur	1269
Pakhanna Pratappur	1270
Palashbani	1271
Shitalpur	1272
Suratpur	1273
Chandai	1274
Kusumgarya	1275
Tajpur Rampur	1276
Balarampur (Purba)	1277
Rajmadhabpur	1278
Basuda	1279
Rajprasadpur	1280
Bhairabpur (Paschim)	1281
Kamala	1282
Basudebpur (Uttar)	1283
Hari Nagara	1284
Shaldanga	1285
Hatashuria	1286
Mandarbani	1287
Managram	1288
Dewangarya	1289
Sarali	1290
Madanhati	1291
Numuigarya	1292

Census of India 2011
Amenities and Land use

Serial Number	Name of Village	Location code no.	Total area of the village (in hectares rounded up to one decimal place)	Total population (2011 census)	Number of households (2011 census)	Number of educational amenities available in village , the distance range code viz; a for 0-5 kms, b for 5-10 kms, c for 10+ kms of nearest place where facility is available							
						Pre-Primary school (PP)	Primary school (P)	Middle school (M)	Secondary School (S)	Senior Secondary school (SS)	Degree college of arts, science & commerce (ASC)	Engineering college(EC)	Medical college (MC)
1	2	3	4	5	6	7	8	9	10	11	12	13	14
1293	Behargarya	327245	65.4	0	0								
1294	Gururbad	327246	105.1	911	222	1	1	b	b	b	b	c	c
1295	Kotalpukur	327247	102.3	590	155	1	1	1	b	b	c	c	c
1296	Radhaballavpur	327248	97.5	1064	226	1	1	b	b	b			
1297	Arjuni	327249	48.1	56	17	a	a	a	a	a	c	c	c
1298	Metia Narayanpur	327250	97.8	550	101	1	1	a	a	a	a	a	a
1299	Mahidhara	327251	92.9	115	25	a	a	a	a	a	b	b	c
1300	Krishnabati	327252	43.8	827	201	1	1	a	a	a	b	c	c
1301	Gour Mohanpur	327253	43.4	597	133	b	a	a	a	a	b	c	c
1302	Naykona	327254	51.8	158	36	a	a	a	a	a	b	c	c
1303	Radhanagar	327255	64	0	0								
1304	Payermohan	327256	53.2	12	2	b	a	a	a	a	b	c	c
1305	Shushunia	327257	62.1	52	14	1	1	a	a	a	b	c	c
1306	Sahebdihi	327258	79	196	47		a	a	a	a	b	c	c
1307	Bishanpur	327259	87.3	1003	186	1	1	a	a	a	b	c	c
1308	Ashuria Madhabpur	327260	124.6	415	90	1	1	a	a	a	b	c	c
1309	Harirampur	327261	79.2	363	78	1	1	a	a	a	b	c	c
1310	Talanjuri	327262	452	2854	600	5	4	a	b	b	b	c	c
1311	Kanta Band	327263	157.6	546	118	3	3	a			b	c	c
1312	Belianarayanpur	327264	62.9	74	14	a	a	a	a	a	a	a	a
1313	Harekrishnapur	327265	231	1076	237	3	3	a	a	a	a	a	a
1314	Dadhimukha	327266	143.7	1549	348	2	2	2	2	1	a	a	a
1315	Gopkande	327267	169.6	673	140	1	1	a	a	a	a	a	a
1316	Purunia	327268	106.4	502	94	1	1	a	a	a	a	a	a
1317	Sangrampur	327269	324.1	1154	278	1	1	a	a	a	a	a	a
1318	Lakshminarayanpur	327270	68.3	264	54	1	1	a	a	a	a	a	a
1319	Bahara Khuliya	327271	134.4	814	173	1	1	a	a	a	a	a	a
1320	Gangadharapur	327272	133.3	145	35	a	a	a	a	a	a	a	a
1321	Kalpaini	327273	162.9	251	51	1	1	a	b	b	c	c	c
1322	Banshol	327274	87.6	167	37	b	b	b	a	b	b	c	c
1323	Dharampur	327275	67.6	0	0								
1324	Dhwajamanipur	327276	104.3	607	135	1	1		a	b	b	c	c
1325	Nirisha	327277	167.9	1168	234	1	1	1	b	b	b	c	c
1326	Phulberya	327278	165	731	157	1	1	1	a	a	a	c	c
1327	Damodarpur	327279	51.4	982	204	1	1	a	a	a	a	c	c
1328	Enayetpur	327280	83.4	784	165	1	1	a	a	a	a	c	c
1329	Dangarpara	327281	106	1243	262	1	1	a	a	a	c	c	c
1330	Nutangram	327282	57.8	1919	412	2	1	a	a	a	c	c	c
1331	Bahadurpur	327283	133.6	353	78	1	1	a	a	a	c	c	c
1332	Ratganj Madhabpur	327284	267	661	139	1	1	a	a	a	a	c	c
1333	Oltara	327285	214.5	827	176	1	1	1	b	b	b	c	c
1334	Kanchchhala	327286	217.9	1293	247	2	1	a	b	b	c	c	c

Serial Number	Name of Village	Number of Non-Government Medical Amenities available.							Availability of drinking water - Yes / No							
		Charitable non Govt. hospital/Nursing home.	Medical practitioner with MBBS Degree	Medical practitioner with other degree	Medical practitioner with no degree	Traditional practitioner and faith healer .	Medicine Shop	Others	Tap water (Treated/Untreated)	Well water (Covered / Uncovered well)	Hand Pump	Tube wells / Bore well	Spring	River / Canal	Tank / Pond / Lake	Others
1	2	32	33	34	35	36	37	38	39	40	41	42	43	44	45	46
1293	Behargarya															
1294	Gururbad	0	0	0	0	0	0	0	No	No	Yes	Yes	No	No	Yes	No
1295	Kotalpukur	0	0	0	0	0	0	0	No	No	Yes	No	No	No	Yes	No
1296	Radhaballavpur	0	0	0	0	0	0	0	No	No	Yes	No	No	No	Yes	No
1297	Arjuni	0	0	0	0	0	0	0	No	No	No	No	No	Yes	Yes	No
1298	Metia Narayanpur	0	0	0	0	0	0	0	No	Yes	No	Yes	No	No	Yes	No
1299	Mahidhara	0	0	0	0	0	0	0	No	No	Yes	No	No	Yes	Yes	No
1300	Krishnabati	0	0	0	0	0	0	0	No	No	Yes	Yes	No	Yes	Yes	No
1301	Gour Mohanpur	0	0	0	0	0	0	0	No	No	Yes	Yes	No	Yes	Yes	No
1302	Naykona	0	0	0	0	0	0	0	No	No	Yes	No	No	No	Yes	No
1303	Radhanagar															
1304	Payermohan	0	0	0	0	0	0	0	No	Yes	No	No	No	No	Yes	No
1305	Shushunia	0	0	0	0	0	0	0	No	Yes	Yes	No	No	No	Yes	No
1306	Sahebdihi	0	0	0	0	0	0	0	No	Yes	No	No	No	No	No	No
1307	Bishanpur	0	0	0	0	0	0	0	No	Yes	No	No	No	No	Yes	No
1308	Ashuria Madhabpur	0	0	0	0	0	0	0	No	Yes	No	No	No	No	Yes	No
1309	Harirampur	0	0	0	0	0	0	0	No	Yes	Yes	No	No	No	Yes	No
1310	Talanjuri	0	1	0	2	0	2	0	No	Yes	Yes	No	No	No	Yes	No
1311	Kanta Band	0	0	0	0	0	0	0	No	Yes	Yes	No	No	Yes	Yes	No
1312	Belianarayanpur	0	0	0	0	0	0	0	No	Yes	No	Yes	No	Yes	Yes	No
1313	Harekrishnapur	0	0	0	1	0	0	0	No	Yes	Yes	Yes	No	No	Yes	No
1314	Dadhimukha	0	0	1	1	0	2	0	No	Yes	Yes	Yes	No	No	Yes	No
1315	Gopkande	0	0	0	0	0	0	0	No	Yes	Yes	Yes	No	No	Yes	No
1316	Purunia	0	0	0	1	0	0	0	No	Yes	Yes	Yes	No	No	Yes	No
1317	Sangrampur	0	0	0	1	0	0	0	No	Yes	Yes	Yes	No	No	Yes	No
1318	Lakshminarayanpur	0	0	0	0	0	0	0	No	Yes	Yes	Yes	No	No	Yes	No
1319	Bahara Khuliya	0	0	0	0	0	0	0	No	Yes	Yes	Yes	No	No	Yes	No
1320	Gangadharpur	0	0	0	0	0	0	0	No	Yes	Yes	Yes	No	No	No	No
1321	Kalpaini	0	0	0	0	0	0	0	No	Yes	Yes	Yes	No	No	Yes	No
1322	Banshol	0	0	0	0	0	0	0	No	Yes	No	No	No	No	Yes	No
1323	Dharampur															
1324	Dhwajamanipur	0	0	0	0	0	0	0	No	Yes	Yes	No	No	No	Yes	No
1325	Nirisha	0	0	0	0	0	0	0	No	Yes	Yes	No	No	No	Yes	No
1326	Phulberya	0	0	0	0	0	0	0	No	Yes	Yes	No	No	Yes	Yes	No
1327	Damodarpur	0	0	0	0	0	0	0	No	Yes	Yes	No	No	Yes	Yes	No
1328	Enayetpur	0	0	0	1	0	2	0	No	Yes	Yes	No	No	Yes	Yes	No
1329	Dangarpara	0	0	0	0	0	2	0	Yes	Yes	Yes	Yes	No	Yes	Yes	No
1330	Nutangram	0	0	0	0	0	2	0	Yes	Yes	Yes	Yes	No	Yes	Yes	No
1331	Bahadurpur	0	0	0	0	0	0	0	Yes	Yes	Yes	Yes	No	Yes	Yes	No
1332	Ratganj Madhabpur	0	0	0	0	0	0	0	No	Yes	No	No	No	No	Yes	No
1333	Oltara	0	0	0	2	0	0	0	No	Yes	Yes	No	No	No	Yes	No
1334	Kanchchhala	0	0	0	0	0	0	0	No	Yes	No	Yes	No	No	Yes	No

Availability of toilet & others Yes / No				Communication and transport facilities (If amenities available code -Yes is given except for Village Pin Code ,If not available within the village , the distance range code viz; a for < 5 Kms, b for 5-10 Kms and c for 10+ kms of nearest place where facility is available is given).								
Community toilet including bath.	Community toilet excluding bath.	Rural sanitary mart or sanitary hardware outlet available near the village.	Community bio- gas or recycle of waste for productive use.	Post office(PO)	Sub post office (SPO)	Post & Telegraph office (P&TO)	Village Pin Code	Telephones (Land lines)	Public call office (PCO)	Mobile phone coverage	Name of Village	Serial Number
47	48	49	50	51	52	53	54	55	56	57	2	1
No	No	No	No	b	a	b	722204	Yes	b	Yes	Behargarya	1293
No	No	No	Yes	b	b	c	722208	Yes	Yes	Yes	Gururbad	1294
No	No	No	Yes	c	b	c	722208	b	b	Yes	Kotalpukur	1295
No	No	No	No	c	a	c	722204	a	a	Yes	Radhaballavpur	1296
No	No	Yes	No	a	a	a	722204	a	a	Yes	Arjuni	1297
No	No	No	No	b	a	b	722204	Yes	Yes	Yes	Metia Narayanpur	1298
No	No	No	No	b	a	b	722204	Yes	Yes	Yes	Mahidhara	1299
No	No	No	No	b	a	b	722204	Yes	Yes	Yes	Krishnabati	1300
No	No	No	No	b	a	b	722204	Yes	Yes	Yes	Gour Mohanpur	1301
No	No	No	No	b	a	b	722204	a	b	Yes	Naykona	1302
No	No	No	No	b	a	b	722202	a	a	Yes	Radhanagar	1303
No	No	No	Yes	b	a	b	722204	Yes	Yes	Yes	Payermohan	1304
No	No	No	Yes	a	a	a	722204	Yes	a	Yes	Shushunia	1305
No	No	No	Yes	a	a	a	722204	Yes	Yes	Yes	Sahebdih	1306
No	No	No	Yes	a	a	a	722204	Yes	Yes	Yes	Bishanpur	1307
No	No	No	No	b	a	b	722202	Yes	Yes	Yes	Ashuria Madhabpur	1308
No	No	No	Yes	b	a	b	722204	b	b	Yes	Harirampur	1309
No	No	Yes	No	Yes	b	b	722204	Yes	Yes	Yes	Talanjuri	1310
No	No	No	Yes	b	a	b	722204	a	b	Yes	Kanta Band	1311
No	No	Yes	No	a	a	a	722203	a	a	Yes	Belianarayanpur	1312
No	No	Yes	No	a	a	a	722203	Yes	a	Yes	Harekrishnapur	1313
No	No	Yes	Yes	Yes	a	a	722203	Yes	Yes	Yes	Dadhimukha	1314
No	No	Yes	No	a	a	a	722203	Yes	a	Yes	Gopkande	1315
No	No	Yes	Yes	a	a	a	722203	Yes	a	Yes	Purunia	1316
No	No	Yes	No	a	a	a	722203	Yes	a	Yes	Sangrampur	1317
No	No	Yes	No	a	a	a	722202	a	a	Yes	Lakshminarayanpur	1318
No	No	No	No	a	a	a	722203	Yes	a	Yes	Bahara Khuliya	1319
No	No	No	No	a	a	a	722203	a	a	Yes	Gangadharpur	1320
No	No	No	No			b	722203	a	b	Yes	Kalpaini	1321
No	No	No	No	b	a	b	722203	a	b	Yes	Banshol	1322
No	No	Yes	No	a	b	b	722203	Yes	a	Yes	Dharampur	1323
No	No	No	No	a	b	b	722203	Yes	a	Yes	Dhwajamanipur	1324
No	No	No	No	b	b	b	722203	Yes	a	Yes	Nirisha	1325
No	No	Yes	No	a	a	a	722202	Yes	a	Yes	Phulberya	1326
No	No	No	No	a	a	a	722203	a	a	Yes	Damodarpur	1327
No	No	No	No	a	a	a	722203	Yes	Yes	Yes	Enayetpur	1328
No	No	No	No	a	a	a	722203	Yes	a	Yes	Dangarpara	1329
No	No	Yes	No	b	Yes	Yes		Yes	Yes	Yes	Nutangram	1330
No	No	No	No	a	a	a	722203	Yes	a	Yes	Bahadurpur	1331
No	No	No	No	a	a	a	722203	Yes	a	Yes	Ratganj Madhabpur	1332
No	No	No	No	b	b	b	722202	Yes	b	b	Oltara	1333
No	No	No	Yes	a	b	b	722203	Yes	a	Yes	Kanchchhala	1334

Communication and transport facilities (If amenities available code -Yes is given except for Village Pin Code ,If not available within the village , the distance range code viz; a for < 5 Kms, b for 5-10 Kms and c for 10+ kms of nearest place where facility is available is given).													Village connected to highway (If amenities available code viz; a for < 5 Kms, b for 5-10 Kms and c for 10+ kms of nearest place where facility is available is given).			
Serial Number	Name of Village	Internet cafes/ Common service centre (CSC)	Private courier facility	Bus service (Public & Private)	Railway stations	Auto/Modified Autos	Taxis and Vans	Tractors	Cycle-pulled rickshaws(Manual & Machine driven)	Carts driven by animals	Sea /River ferry service	Connected to national highway(NH)	Connected to state highway(SH)	Connected to major district road (MDR)	Connected to others district road	Pucca roads
1	2	58	59	60	61	62	63	64	65	66	67	68	69	70	71	72
1293	Behargarya															
1294	Gururbad	b	b	Yes	c	b	Yes	Yes	Yes	Yes	c	c	b	b	c	Yes
1295	Kotalpukur	c	c	b	c	c	b	b	b	Yes	c	c	b			a
1296	Radhaballavpur	c	c	b	c	c	Yes	b	b	Yes	c	c				a
1297	Arjuni	c	c	a	c	c	a	Yes	a	Yes	c	c	b	b	b	a
1298	Metia Narayanpur	a	a	Yes	c	a	Yes	Yes	Yes	Yes	a	a	a	a	Yes	a
1299	Mahidhara	a	b	Yes	c	a	Yes	Yes	Yes	Yes	c	c	b	b	c	a
1300	Krishnabati	a	b	Yes	c	a	Yes	Yes	Yes	Yes	c	c	a	a	c	Yes
1301	Gour Mohanpur	b	b	Yes	c	Yes	Yes	Yes	Yes	Yes	c	c	a	a	c	Yes
1302	Naykona	b	b	a	c	a	a	a	a	Yes	c	c	a			a
1303	Radhanagar															
1304	Payermohan	b	b	Yes	c	a	a	a	a	Yes	c	c	a		c	Yes
1305	Shushunia	b	b	Yes	c	b	a	a	a	Yes	c	c	a			Yes
1306	Sahebdihi	a	a	a	c	a	a	b	Yes	Yes	c	c	a	Yes	c	a
1307	Bishanpur	a	a	Yes	c	a	a	Yes	a	Yes	c	c	a	Yes	c	Yes
1308	Ashuria Madhabpur	a	a	Yes	c	Yes	Yes	Yes	Yes	Yes	c	c			Yes	Yes
1309	Harirampur	b	b	Yes	c	a	a	Yes	Yes	Yes	c	c	a	a		Yes
1310	Talanjuri	b	b	Yes	c	c	Yes	Yes	Yes	Yes	c	c	Yes	b	a	b
1311	Kanta Band	b	b	a	c	b	a	Yes	Yes	Yes	c	c	b			a
1312	Belianarayanpur	a	a	Yes	a	a	a	Yes	Yes	Yes	a	a	a	a	a	a
1313	Harekrishnapur	a	a	Yes	a	a	Yes	Yes	Yes	Yes	a	a	a	a	a	a
1314	Dadhimukha	a	a	Yes	a	a	Yes	Yes	Yes	Yes	a	a	a	a	Yes	b
1315	Gopkande	a	a	a	a	a	a	a	Yes	Yes	a	a	a	a	a	a
1316	Purunia	a	a	a	a	a	Yes	Yes	Yes	Yes	a	a	a	a	a	a
1317	Sangrampur	a	a	a	a	a	a	Yes	Yes	Yes	a	a	a	a	Yes	a
1318	Lakshminarayanpur	a	a	a	a	a	a	Yes	Yes	Yes	a	a	a	a	a	a
1319	Bahara Khuliya	a	a	Yes	a	a	Yes	Yes	Yes	Yes	a	a	Yes		Yes	a
1320	Gangadharpur	a	a	Yes	a	a	a	Yes	Yes	Yes	a	a	Yes	a	a	a
1321	Kalpaini	c	b	a	b	b	a	Yes	Yes	Yes	c					a
1322	Banshol	b	b	a	b	Yes	Yes	Yes	Yes	Yes	c	c	Yes	a	Yes	a
1323	Dharampur															
1324	Dhwajamanipur	b	b	Yes	b	b	Yes	Yes	Yes	Yes	c	c	a	b	Yes	Yes
1325	Nirisha	b	b	a	b	a	a	Yes	Yes	Yes	c	c	a	a	a	a
1326	Phulberya	a	a	Yes	a	a	Yes	Yes	Yes	Yes	c	c	a	a	Yes	Yes
1327	Damodarpur	a	a	a	c	a	a	a	a	Yes	Yes	c	a	a	a	a
1328	Enayetpur	a	a	Yes	a	Yes	Yes	Yes	Yes	Yes	c	c	Yes	a	Yes	Yes
1329	Dangarpara	a	a	Yes	a	c	a	Yes	a	Yes	c	c	Yes		Yes	Yes
1330	Nutangram	a	a	a	a	a	Yes	Yes	Yes	Yes	c	c	a	a	a	Yes
1331	Bahadurpur	a	a	a	a	a	a	Yes	Yes	Yes	c	c	a	a	a	a
1332	Ratganj Madhabpur	a	a	a	a	a	a	Yes	Yes	a	a	c	a	a	a	Yes
1333	Oltara	b	b	b	b	b	b	b	Yes	Yes	c	c	b			Yes
1334	Kanchhhala	b	b	a	b	b	a	Yes	Yes	Yes	c	c	b	a	a	a

ys,village roads, banks & credit societies :-Yes is given, If not available within the code viz; a for <5 Kms, b for 5-10 Kms place where facility is available is given).														Availability of miscellaneous facilities (If amenities available code -Yes is given, If not available within the village , the distance range code viz; a for < 5 Kms, b for 5-10 Kms and c for 10+ kms of nearest place where facility is available is given).		
Kutchcha roads	Water bounded macadam(WBM) roads	Navigable waterway (river/canal)(NW)	Footpaths (FP)	Commercial & Co-operative Banks	ATM	Agricultural Credit Societies	Self-Help Group (SHG)	Public distribution system (PDS) shop	Mandis / Regular market	Weekly Haat	Agricultural marketing society	Integrated Child Development Scheme (Nutritional Centres)	Anganwadi Centre (Nutritional Centres)	Others (Nutritional Centres)	Name of Village	Serial Number
73	74	75	76	77	78	79	80	81	82	83	84	85	86	87	2	1
															Behargarya	1293
Yes	b	b	Yes	b	b	b	Yes	b	b	b	b	Yes	Yes	Yes	Gururbad	1294
Yes				b	c	c	Yes	b	c	b	c	a	a	Yes	Kotalpukur	1295
Yes			Yes	b	c	c	Yes	Yes	c	b	Yes	Yes	Yes	Yes	Radhaballavpur	1296
Yes		Yes	Yes	a	c	c	Yes	a	c	a	c	a	Yes	Yes	Arjuni	1297
a	a	a	a	a	a	c	a	a	c	a	a	a	a	a	Metia Narayanpur	1298
Yes	Yes	Yes	Yes	a	b	b	Yes	a	c	a	b	a	a	Yes	Mahidhara	1299
Yes	Yes	Yes	Yes	a	b	c	Yes	a	c	a	b	Yes	a	Yes	Krishnabati	1300
Yes	Yes	Yes	Yes	a	b	c	Yes	Yes	c	Yes	Yes	Yes	Yes	Yes	Gour Mohanpur	1301
Yes				a	b	c	Yes	Yes	c	a	b	a	Yes	Yes	Naykona	1302
															Radhanagar	1303
a	a	a	Yes	a	b	c	a	a	c	a	b	a	a	Yes	Payermohan	1304
Yes				a	b	c	a	Yes	c	a	b	Yes	Yes	Yes	Shushunia	1305
Yes				a	b	c	Yes	Yes	c	a	Yes	Yes	Yes	Yes	Sahebdihi	1306
Yes			Yes	a	a	c	Yes	a	c	a	Yes	Yes	Yes	Yes	Bishanpur	1307
Yes	a	b	Yes	a	a	c	Yes	a	c	a	b	a	Yes	Yes	Ashuria Madhabpur	1308
Yes				a	b	c	Yes	a	c	a	b	Yes	Yes	Yes	Harirampur	1309
Yes		c	Yes	b	b	Yes	Yes	Yes	Yes	b	c	Yes	Yes	a	Talanjuri	1310
Yes	Yes			a	b	b	Yes	a	c	a	b	Yes	Yes	Yes	Kanta Band	1311
a	a	a	a	a	a	c	a	a	c	a	a	Yes	Yes	a	Belianarayanpur	1312
a	a	a	Yes	a	a	c	Yes	a	c	a	a	Yes	Yes	Yes	Harekrishnapur	1313
Yes		a	Yes	a	a	b	Yes	Yes	c	Yes	a	Yes	Yes	a	Dadhimukha	1314
a	a	a	a	a	a	c	Yes	Yes	c	a	a	Yes	Yes	Yes	Gopkande	1315
a	a	a	a	a	a	c	Yes	a	c	a	a	a	a	a	Purunia	1316
a	a	a	Yes	a	a	c	Yes	Yes	c	a	a	Yes	Yes	a	Sangrampur	1317
a	a	a	a	a	a	c	Yes	a	c	a	a	a	a	a	Lakshminarayanpur	1318
a	a	a	Yes	Yes	a	c	Yes	Yes	c	a	a	Yes	Yes	a	Bahara Khuliya	1319
a	a	a	a	a	a	b	Yes	a	c	a	a	a	a	a	Gangadharpur	1320
Yes				b	b	b	Yes	a	c	b	b	Yes	Yes	Yes	Kalpainsi	1321
Yes		Yes		b	c	c	Yes	a	c	Yes	a	Yes	Yes	Yes	Banshol	1322
															Dharampur	1323
Yes			Yes	b	c	c	Yes	Yes	c	b	b	Yes	Yes	Yes	Dhwajamanipur	1324
b			Yes	b	b	c	Yes	Yes	c	a	Yes	Yes	Yes	Yes	Nirisha	1325
Yes	b		Yes	a	c	c	Yes	Yes	c	b	a	Yes	Yes	Yes	Phulberya	1326
b	a		Yes	a	a	c	Yes	a	c	a	Yes	a	a	Yes	Damodarapur	1327
Yes			Yes	a	c	c	Yes	a	Yes	b	a	Yes	Yes	Yes	Enayetpur	1328
Yes	a	Yes	Yes	a	c	c	Yes	a	c	a	c	a	a	Yes	Dangarpara	1329
Yes		Yes	Yes	a	c	Yes	Yes	Yes	c	a	c	Yes	Yes	Yes	Nutangram	1330
b		c	Yes	a	c	b	Yes	a	c	a	c	Yes	Yes	Yes	Bahadurpur	1331
Yes	a	Yes	a	a	c	c	Yes	Yes	c	a	c	Yes	Yes	Yes	Ratganj Madhabpur	1332
Yes		c	c	b	c	c	Yes	b	c	b	b	Yes	Yes	Yes	Oltara	1333
Yes	b	c	Yes	b	c	c	Yes	b	c	Yes	c	Yes	Yes	b	Kanchchhala	1334

Availability of miscellaneous facilities (If amenities available code -Yes is given, If not available within the village , the distance range code viz; a for < 5 Kms, b for 5-10 Kms and c for 10+ kms of nearest place where facility is available is given).													Availability of electricity (Yes/No)			
Serial Number	Name of Village	ASHA (Accredited Social Health Activist)	Community centre with/without TV	Sports Field,	Sports Club / Recreation Centre	Cinema / Video Hall	Public Library	Public Reading Room	Newspaper Supply	Assembly Polling station	Birth & Death Registration Office	Power Supply for Domestic Use (ED)	Power Supply for Agricultural Use (EAG)	Power Supply for Commercial Use (EC)	Power Supply for All Uses (EA)	
1	2	88	89	90	91	92	93	94	95	96	97	98	99	100	101	
1293	Behargarya															
1294	Gururbad	a	b	Yes	b	b	b	b	Yes	Yes	b	Yes	Yes	Yes	Yes	
1295	Kotalpukur	a	c	a	Yes	c	b	b	Yes	Yes	Yes	Yes	No	No	No	
1296	Radhaballavpur	Yes	c	a	Yes	c	b	b	Yes	Yes	b	Yes	No	No	No	
1297	Arjuni	a	c	a	Yes	c	a	a	a	a	a	Yes	No	No	No	
1298	Metia Narayanpur	a	a	a	a	a	a	a	Yes	a	a	Yes	No	No	No	
1299	Mahidhara	Yes	a	Yes	a	b	a	a	Yes	a	a	Yes	Yes	Yes	Yes	
1300	Krishnabati	Yes	a	Yes	a	b	a	a	Yes	Yes	a	Yes	Yes	Yes	Yes	
1301	Gour Mohanpur	Yes	a	a	a	b	a	a	Yes	a	a	Yes	No	No	No	
1302	Naykona	Yes	Yes	Yes	Yes	b	a	a	Yes	a	a	Yes	No	No	No	
1303	Radhanagar															
1304	Payermohan	a	a	a	a	b	a	a	Yes	a	Yes	Yes	No	No	No	
1305	Shushunia	Yes	b	Yes	Yes	b	a	a	Yes	a	Yes	Yes	No	No	No	
1306	Sahebdihi	Yes	a	Yes	Yes	a	a	Yes	Yes	a	a	Yes	Yes	Yes	Yes	
1307	Bishanpur	Yes	a	Yes	Yes	Yes	a	a	Yes	Yes	a	Yes	Yes	Yes	Yes	
1308	Ashuria Madhabpur	a	a	Yes	a	a	a	a	Yes	a	b	Yes	No	Yes	No	
1309	Harirampur	Yes	b	a	Yes	b	a	a	Yes	Yes	a	Yes	Yes	Yes	Yes	
1310	Talanjuri	Yes	Yes	a	Yes	b	Yes	b	Yes	Yes	Yes	Yes	Yes	Yes	Yes	
1311	Kanta Band	Yes	Yes	Yes	Yes	Yes	a	a	Yes	a	a	Yes	Yes	Yes	Yes	
1312	Belianarayanpur	a	a	a	a	a	a	a	Yes	a	a	Yes	No	No	No	
1313	Harekrishnapur	Yes	Yes	Yes	a	a	a	a	Yes	Yes	a	Yes	Yes	No	No	
1314	Dadhimukha	Yes	a	Yes	Yes	a	a	a	Yes	Yes	a	Yes	No	Yes	No	
1315	Gopkande	Yes	Yes	Yes	a	a	a	a	Yes	Yes	a	Yes	No	No	No	
1316	Purunia	Yes	a	Yes	Yes	a	a	a	Yes	Yes	a	Yes	Yes	No	No	
1317	Sangrampur	Yes	a	Yes	a	a	a	a	Yes	Yes	a	Yes	No	Yes	No	
1318	Lakshminarayanpur	a	a	a	a	a	a	a	Yes	a	a	Yes	No	No	No	
1319	Bahara Khuliya	Yes	a	Yes	a	a	a	a	Yes	Yes	a	Yes	No	Yes	No	
1320	Gangadharpur	a	Yes	Yes	a	a	a	a	Yes	a	a	Yes	No	No	No	
1321	Kalpaini	a	b	Yes	b	b	c	c	Yes	a	b	Yes	Yes	Yes	Yes	
1322	Banshol	Yes	b	a	Yes	b	b	b	b	b	b	Yes	No	No	No	
1323	Dharampur															
1324	Dhwajamanipur	Yes	b	Yes	Yes	b	b	b	Yes	Yes	b	Yes	No	No	No	
1325	Nirisha	Yes	Yes	Yes	Yes	b	b	b	a	Yes	b	Yes	Yes	Yes	Yes	
1326	Phulberya	Yes	a	Yes	Yes	a	a	a	Yes	Yes	b	Yes	Yes	Yes	Yes	
1327	Damodarpur	Yes	Yes	a	a	a	a	a	a	a	b	Yes	Yes	Yes	Yes	
1328	Enayetpur	Yes	a	Yes	Yes	a	a	a	Yes	Yes	b	Yes	Yes	Yes	Yes	
1329	Dangarpara	Yes	a	Yes	Yes	a	a	a	Yes	a	a	Yes	Yes	Yes	Yes	
1330	Nutangram	Yes	a	Yes	Yes	a	a	a	Yes	Yes	a	Yes	Yes	Yes	Yes	
1331	Bahadurpur	Yes	Yes	Yes	Yes	a	a	a	Yes	Yes	a	Yes	Yes	Yes	Yes	
1332	Ratganj Madhabpur	a	a	Yes	Yes	a	a	a	Yes	Yes	a	Yes	No	No	No	
1333	Oltara	Yes	Yes	Yes	Yes	b	b	b	Yes	Yes	b	Yes	No	No	No	
1334	Kanchhhala	Yes	b	Yes	Yes	b	b	b	Yes	Yes	b	Yes	Yes	Yes	Yes	

Nearest Town		Land Use							
		Area under different types of land use (in hectares rounded up to one decimal place)							
Name	Distance range code i.e. a for < 5 Kms, b for 5-10 Kms and c for 10+ kms .	Forests	Area under Non-agricultural Uses	Barren and Un-cultivable land	Permanent Pastures and Other Grazing Lands	Land Under Miscellaneous Tree Crops etc.	Culturable Waste Land	Name of Village	Serial Number
102	103	104	105	106	107	108	109	2	1
		0	1.4	0	0	0	0	Behargarya	1293
DURGAPUR		0	0.9	0	0	0	0	Gururbad	1294
DURGAPUR	c	0	9.6	0	0	0	0	Kotalpukur	1295
DURGAPUR	c	0	0.8	0	0	0	0	Radhaballavpur	1296
DURGAPUR	a	0	8.9	0	0	0	0	Arjuni	1297
DURGAPUR	c	0	3.2	0	0	0	0	Metia Narayanpur	1298
DURGAPUR	c	0	7.1	0	0	0	0	Mahidhara	1299
DURGAPUR	c	0	6.1	0	0	0	0	Krishnabati	1300
DURGAPUR	c	0	12	0	0	0	0	Gour Mohanpur	1301
DURGAPUR	c	0	5.7	0	0	0	0	Naykona	1302
		0	15	0	0	0	0	Radhanagar	1303
DURGAPUR	a	0	7.5	0	0	0	0	Payermohan	1304
DURGAPUR	c	0	9.9	0	0	0	0	Shushunia	1305
DURGAPUR	a	0	52.3	0	0	0	0	Sahebdihi	1306
DURGAPUR	c	0	19.6	0	0	0	0	Bishanpur	1307
DURGAPUR	c	0	3.6	0	0	0	0	Ashuria Madhabpur	1308
DURGAPUR	c	0	3.9	0	0	0	0	Harirampur	1309
DURGAPUR	a	0	146.1	0	0	0	0	Talanjuri	1310
DURGAPUR	c	0	85.1	0	0	0	0	Kanta Band	1311
DURGAPUR	c	0	13.5	0	0	0	0	Belianarayanpur	1312
DURGAPUR	c	0	134.4	0	0	0	0	Harekrishnapur	1313
DURGAPUR	c	0	51.1	0	0	0	0	Dadhimukha	1314
DURGAPUR	c	0	54.3	0	0	0	0	Gopkande	1315
DURGAPUR	a	0	29.5	0	0	0	0	Purunia	1316
DURGAPUR	c	69.2	78	0	0	0	0	Sangrampur	1317
DURGAPUR	c	17.3	3.6	0	0	0	0	Lakshminarayanpur	1318
DURGAPUR	c	70.8	11	0	0	0	0	Bahara Khuliya	1319
DURGAPUR	c	88.8	2.5	0	0	0	0	Gangadharpur	1320
DURGAPUR	c	83.4	57.3	0	0	0	0	Kalpainsi	1321
DURGAPUR	c	38.4	15.6	0	0	0	0	Banshol	1322
		67.6	0.1	0	0	0	0	Dharampur	1323
DURGAPUR	c	54.1	4.8	0	0	0	0	Dhwajamanipur	1324
DURGAPUR	c	7.8	85.6	0	0	0	0	Nirisha	1325
DURGAPUR	a	18.6	35.9	0	0	0	0	Phulberya	1326
DURGAPUR	a	13.8	4.5	0	0	0	0	Damodarpur	1327
DURGAPUR	c	0	46.2	0	0	0	0	Enayetpur	1328
DURGAPUR	c	0	24.3	0	0	0	0	Dangarpara	1329
BANKURA	c	0	10.1	0	0	0	0	Nutangram	1330
BANKURA	c	0	50.3	0	0	0	0	Bahadurpur	1331
BANKURA	c	131.1	8	0	0	0	0	Ratganj Madhabpur	1332
BANKURA	c	55.8	24.4	0	0	0	0	Oltara	1333
BANKURA	c	100.8	12.1	0	0	0	0	Kanchchhala	1334

Land Use												
Area under different types of land use (in hectares rounded up to one decimal place)								Area irrigated by source (in hectare).				
Serial Number	Name of Village	Fallow lands other than current fallows	Current Fallows	Net Area Sown	Total Irrigated Land Area	Total Un-irrigated Land Area	Canals (C)	Wells/Tube-wells(W/TW)	Tanks/Lakes(T/L)	Water Falls(WF)	Others(O)	
1	2	110	111	112	113	114	115	116	117	118	119	
1293	Behargarya	0	0	63.9	63.9	0	39.9	0	24	0	0	
1294	Gururbad	0	0	104.1	64.7	39.5	55.3	2	4.4	0	3	
1295	Kotalpukur	0	0	92.7	87.9	4.8	51.8	2.1	34	0	0	
1296	Radhaballavpur	0	0	96.7	64.9	31.8	38.5	0	20.2	0	6.2	
1297	Arjuni	0	0	39.2	34.4	4.9	27.1	0	5.3	0	2	
1298	Metia Narayanpur	0	0	94.7	12.6	82.1	0	2.5	10.1	0	0	
1299	Mahidhara	0	0	85.8	27.4	58.4	5.2	0	14.2	0	8	
1300	Krishnabati	0	0	37.6	10.4	27.2	0	0	6.1	0	4.4	
1301	Gour Mohanpur	0	0	31.4	12.1	19.3	0	0	6.1	0	6	
1302	Naykona	0	0	46.1	9	37.2	0	0	8.1	0	0.9	
1303	Radhanagar	0	0	49	5.7	43.3	0	0	0	5.5	0.2	
1304	Payermohan	0	0	45.7	12.1	33.6	0	0	0	0	12.1	
1305	Shushunia	0	0	52.2	6.4	45.8	0	0	6.1	0	0.3	
1306	Sahebdih	0	0	26.7	6	20.7	0	0	6	0	0	
1307	Bishanpur	0	0	67.7	8.4	59.3	0	0	8.4	0	0	
1308	Ashuria Madhabpur	0	0	121.1	24.6	96.5	0	0	22.3	0	2.3	
1309	Harirampur	0	0	75.3	9.1	66.2	2.1	0	7	0	0	
1310	Talanjuri	0	0	305.9	66	240	0	18.4	46.5	0	1	
1311	Kanta Band	0	0	72.4	14.7	57.8	2	0	6.1	0	6.6	
1312	Belianarayanpur	0	0	49.4	10.1	39.2	0	0	8.1	0	2	
1313	Harekrishnapur	0	0	96.7	14.7	82	0	14.7	0	0	0	
1314	Dadhimukha	0	0	92.7	41.4	51.3	0	1	30.4	0	10	
1315	Gopkande	0	0	115.3	19.7	95.6	0	16.2	0	0	3.5	
1316	Purunia	0	0	76.9	13.3	63.7	0	1.1	12.1	0	0	
1317	Sangrampur	0	0	176.9	20.1	156.8	0	4	8.1	0	8	
1318	Lakshminarayanpur	0	0	47.4	11	36.4	0	0	11	0	0	
1319	Bahara Khuliya	0	0	52.6	12.1	40.5	0	0	12.1	0	0	
1320	Gangadharpur	0	0	42	17	25	0	0	4	0	13	
1321	Kalpaini	0	0	22.3	4.1	18.1	0	0	4.1	0	0	
1322	Banshol	0	0	33.6	9.1	24.5	0	0	9.1	0	0	
1323	Dharampur	0	0	0	0	0	0	0	0	0	0	
1324	Dhwajamanipur	0	0	45.4	19.4	26	0	0	19.4	0	0	
1325	Nirisha	0	0	74.5	39.4	35	0	0	20.4	0	19	
1326	Phulberya	0	0	110.5	25.2	85.3	0	0	21.3	0	3.9	
1327	Damodarpur	0	0	33.2	8.1	25.1	0	0	2.4	0	5.7	
1328	Enayetpur	0	0	37.2	6.1	31.2	2	0	2	0	2	
1329	Dangarpara	0	0	81.8	7.7	74.1	0	2	4	0	1.6	
1330	Nutangram	0	0	47.8	5.7	42.1	0	0.8	3.2	0	1.6	
1331	Bahadurpur	0	0	83.4	15.6	67.8	0	2	6.1	0	7.5	
1332	Ratganj Madhabpur	0	0	127.9	7.7	120.2	0	4.5	2	0	1.2	
1333	Oltara	0	0	134.4	15.1	119.2	0	1.2	8.9	0	5	
1334	Kanchchhala	0	0	105	13.4	91.6	0	0	10.1	0	3.3	

Name of three most important commodities manufactured			Name of Village	Serial Number
First	Second	Third		
120	121	122	2	1

Behargarya	1293
Gururbad	1294
Kotalpukur	1295
Radhaballavpur	1296
Arjuni	1297
Metia Narayanpur	1298
Mahidhara	1299
Krishnabati	1300
Gour Mohanpur	1301
Naykona	1302
Radhanagar	1303
Payermohan	1304
Shushunia	1305
Sahebdih	1306
Bishanpur	1307
Ashuria Madhabpur	1308
Harirampur	1309
Talanjuri	1310
Kanta Band	1311
Belianarayanpur	1312
Harekrishnapur	1313
Dadhimukha	1314
Gopkande	1315
Purunia	1316
Sangrampur	1317
Lakshminarayanpur	1318
Bahara Khuliya	1319
Gangadharpur	1320
Kalpaini	1321
Banshol	1322
Dharampur	1323
Dhwajamanipur	1324
Nirisha	1325
Phulberya	1326
Damodarpur	1327
Enayetpur	1328
Dangarpara	1329
Nutangram	1330
Bahadurpur	1331
Ratganj Madhabpur	1332
Oltara	1333
Kanchhhala	1334

Census of India 2011
Amenities and Land use

Serial Number	Name of Village	Location code no.	Total area of the village (in hectares rounded up to one decimal place)	Total population (2011 census)	Number of households (2011 census)	Number of educational amenities available in village , the distance range code viz; a for 0-5 kms, b for 5-10 kms, c for 10+ kms of nearest place where facility is available							
						Pre-Primary school (PP)	Primary school (P)	Middle school (M)	Secondary School (S)	Senior Secondary school (SS)	Degree college of arts , science & commerce (ASC)	Engineering college(EC)	Medical college (MC)
1	2	3	4	5	6	7	8	9	10	11	12	13	14
1335	Samantamara	327287	219.7	311	63	1	1	a	b	b	c	c	c
1336	Dhabani	327288	524.8	1277	272	2	2	a	a	a	c	c	c
1337	Ramchandrapur	327289	427.7	2060	457	2	2	1	a	a	a	c	c
1338	Challa	327290	134.9	1111	265	1	1	a	a	a			
1339	Kalberia	327291	53.4	309	69	2	2	a	a	a	a	c	c
1340	Namaghansara	327292	97.8	0	0								
1341	Kururiya	327293	79.8	305	58	1	1	a	a	a	a	c	c
1342	Kururiya Balarampur	327294	37.4	249	51	a	a		a	a	a	c	c
1343	Malkuriya	327295	46.2	39	10	a	a	a	a	a		c	c
1344	Ekarya	327296	86.8	70	14	1	1	a	a	b	b	c	c
1345	Majuddagara	327297	85.1	0	0								
1346	Saragara	327298	226.1	343	79	1	1	a	b	b	b	c	c
1347	Gadardi Balarampur	327299	88.2	0	0								
1348	Gadardihi	327300	160.2	3011	664	6	6	1	1	1	a	a	a
1349	Radharamanpur	327301	50.2	0	0								
1350	Birsingpur	327302	57.8	106	28	a	a	a	a	a	a	a	a
1351	Gobindapur	327303	383.4	850	212	1	1						
1352	Jharia	327304	320.1	532	99	1	1		b	b	b	c	c
1353	Lalbazar	327305	122.8	971	202	1	1		a	a	b	c	c
1354	Kalla	327306	91.6	93	20	1	1	b	b	b	a	c	c
1355	Sonagara	327307	78.6	504	102			b	a	a	a	c	c
1356	Talanda	327308	217.3	235	52	1	1	a	a	a	b	c	b
1357	Nabasan	327309	84.4	244	66	1	1		a				
1358	Chhandar	327310	172.8	1776	404	8	8	3	2	1	a		
1359	Gobindapur	327311	71.6	118	30	1	1	a	a	a	a	a	a
1360	Murakata	327312	75.6	812	178	1	1	a	a	a	a	c	c
1361	Pataspur	327313	94.6	573	134	a	a			a	a	a	c
1362	Bhabarkola	327314	88.3	123	29	1	1			a	b	b	c
1363	Chandaibot Ramchandrapur	327315	152.5	639	129	1	1	b	b	b	c	c	c
1364	Paschim Brindabanpur	327316	300.7	716	152	1	1	b	b	b	b	c	c
1365	Palsana	327317	46.9	631	126	1	1	b	a	a	a	c	c
1366	Sirsa	327318	76.4	264	52	1	1	a	a	b	b	c	c
1367	Saluka	327319	228.2	517	99	2	2		b	b	b	c	c
1368	Jaykrishnapur Sarenga	327320	375.4	1105	234	1	1	b	b	b	b	c	c
1369	Ramharipur	327321	29	132	26	1	1	b	a	b	c	c	c
1370	Bara Bendya	327322	322	1101	246	2	2	1	1	1	a	b	c
1371	Jorshal	327323	353.6	993	211	1	1	1	1	1	b	c	c
1372	Dhengakend	327324	453.5	223	58	1	1	c	a	b	c	c	c
1373	Ladna	327325	94.9	394	81	a	a	a	a	a	b	c	c
1374	Methena	327326	429.8	572	126	1	1	b	b	b	b	c	c
1375	Kushma	327327	296	817	163	1	1	1	a	a	a		
1376	Joytunga	327328	189.8	390	74	2	2		b	b	b	c	c

- Village Directory

(As in 2009)

le. (If not available within the : < 5 Kms, b for 5-10 Kms and c cility is available is given).						Number of Medical Amenities available. (If not available within the village , the distance range code viz; a for < 5 Kms, b for 5-10 Kms and c for 10+ kms of nearest place where facility is available is given).						Name of Village	Serial Number					
15	16	17	18	19	20	21	22	23	24	25	26			27	28	29	30	31
Management institute (MI)	Polytechnic (Pt)	Vocational training school /ITI	Non-formal training centre (NFTC)	Special school for disabled (SSD)	Others (specify)	Community health centre (CHC)	Primary health centre (PHC)	Primary health sub centre (PHS)	Maternity and child welfare centre (MCW)	T.B. clinic (TBC)	Hospital-allopathic (HA)	Hospital-alternative medicine (HO)	Dispensary (D)	Veterinary hospital (VH)	Mobile health clinic (MHC)	Family welfare centre (FWC)		
c	c	b	c	c		b	b	b	b	b	b	b	b	b	c	c	Samantamara	1335
c	c	a	c	c		c	a	1 a	a	a	a	a	c	a	c	c	Dhabani	1336
c	c	a		c		c	a	a	a	a	a	a	a	a	c		Ramchandrapur	1337
a		a				c	a	1	1 a	a	a	a	a	a	1 a		Challa	1338
c	c	a		c		c	a	a	a	a	a	a	a	a	c	c	Kalberia	1339
																	Namaghansara	1340
c	c	c		b		a	a	a	a	a	a	c		a		b	Kururiya	1341
c	c	c		b		a	a	a	a	a	a	c		a		b	Kururiya Balarampur	1342
c	c	c		b		c	a	c	c	c	a		b	a		b	Malkuriya	1343
c	c			c		c	a	a	b	b	b	b	b	b			Ekarya	1344
																	Majuddagara	1345
c	c	c		b		b	b	b	c	b	a	b	b		c		Saragara	1346
																	Gadardi Balarampur	1347
a	a	a	a	a		a	1	1 a	a	a	a	a		1 a	a		Gadardihi	1348
																	Radharamanpur	1349
a	a	a	a	a		a	a	a	a	a	a	a	a	a	a	a	Birsingpur	1350
																	Gobindapur	1351
c	c	b		c		b	b	b	b	b	b	b	b	b	b	b	Jharia	1352
c	c	b		c		b	b	b	a	a	b	b	b	b	a	b	Lalbazar	1353
c	c	a	c	c		c	c	a	c	c	a	a	a	a	a	a	Kalla	1354
c	c	a	c	c		c	c	b	c	c	a	a	a	a	a	a	Sonagara	1355
c	c	c		c		c	a	a	b	c	b	b	b		b	b	Talanda	1356
																	Nabasan	1357
	a					c	2	1	1 c		1	2	2	2	2	b	Chhandar	1358
a	a	a	a	a		a	a	a	a	a	a	a	a	a		a	Gobindapur	1359
c	c	a	c	c		c	c	a	c	c	a	a	a	a	a	a	Murakata	1360
		c	a			c	c	a	c	c	c			a		c	Pataspur	1361
		c	b			c	c	a	c	c	c	c	b	c	c	c	Bhabarkola	1362
c	c	b	c	c		c	b	b	b	b	b	b	b	b	c	b	Chandaibot Ramchandrapur	1363
c	c	b		c		c	b	b	b	b	b	b	b	b	c	b	Paschim Brindabanpur	1364
c	c	c	c	c		c	c	c	a	c	a	a	a	a	a	a	Palsana	1365
		c	b			c	b	c	c	b	b	b	b	c		c	Sirsa	1366
c	c	b		c		c	b	b	b	b	b	b	b	b	c	c	Saluka	1367
c	c	b		c		c	b	b	b	b	b	b	b	b	c	b	Jaykrishnapur Sarenga	1368
c	c	c	c	c		c	b	a	c	c	c	c	c	c	c	c	Ramharipur	1369
c	c	b	c	c		b	b	1 b	c	b	b	b	b	b	b	b	Bara Bendya	1370
c	c	c	c	c		c	c	a	c	c	c	c	c	c	c	c	Jorshal	1371
c	c	c	c	c		c	c	c	c	c	c	c	c	c	c	c	Dhengkend	1372
		c	b					a									Ladna	1373
		c				b	b	b	c	b		b	b	b	b	b	Methena	1374
						c	c	a	a	c	a	a	a	a	a	a	Kushma	1375
c	c	c	b	c		b	b	a	b	c	b	b	b	b	b	b	Joytunga	1376

Serial Number	Name of Village	Number of Non-Government Medical Amenities available.							Availability of drinking water - Yes / No							
		Charitable non Govt. hospital/Nursing home.	Medical practitioner with MBBS Degree	Medical practitioner with other degree	Medical practitioner with no degree	Traditional practitioner and faith healer .	Medicine Shop	Others	Tap water (Treated/Untreated)	Well water (Covered / Uncovered well)	Hand Pump	Tube wells / Bore well	Spring	River / Canal	Tank / Pond / Lake	Others
1	2	32	33	34	35	36	37	38	39	40	41	42	43	44	45	46
1335	Samantamara	0	0	0	0	0	0	0	No	Yes	No	Yes	No	No	Yes	No
1336	Dhabani	0	0	0	0	0	0	0	No	Yes	No	Yes	No	No	Yes	No
1337	Ramchandrapur	0	0	0	0	0	0	0	No	Yes	Yes	No	No	No	Yes	No
1338	Challa	0	0	0	0	1	0	0	Yes	No	Yes	No	No	Yes	Yes	No
1339	Kalberia	0	0	0	0	0	0	0	Yes	Yes	Yes	No	No	No	Yes	No
1340	Namaghansara															
1341	Kururiya	0	0	0	0	0	0	0	No	Yes	Yes	No	No	Yes	No	No
1342	Kururiya Balarampur	0	0	0	0	0	0	0	No	Yes	Yes	No	No	Yes	No	No
1343	Malkuriya	0	0	0	0	0	0	0	No	Yes	Yes	No	No	No	Yes	No
1344	Ekarya	0	0	0	0	0	0	0	No	Yes	No	Yes	No	No	Yes	No
1345	Majuddagara															
1346	Saragara	0	0	0	0	0	0	0	No	Yes	Yes	No	No	No	Yes	No
1347	Gadardi Balarampur															
1348	Gadardihi	0	0	0	1	0	0	0	No	Yes	Yes	Yes	No	No	Yes	No
1349	Radharamanpur															
1350	Birsingpur	0	0	0	0	0	0	0	No	Yes	Yes	Yes	No	No	Yes	No
1351	Gobindapur	0	0	0	0	0	0	0	No	Yes	No	Yes	No	No	No	No
1352	Jharia	0	0	0	0	0	0	0	No	No	No	No	No	Yes	Yes	No
1353	Lalbazar	0	0	0	0	0	0	0	No	Yes	No	Yes	No	Yes	Yes	No
1354	Kalla	0	0	0	0	0	0	0	No	Yes	No	Yes	No	No	Yes	No
1355	Sonagara	0	0	0	0	0	0	0	No	Yes	No	Yes	No	No	Yes	No
1356	Talanda	0	0	0	0	0	0	0	No	Yes	No	Yes	No	No	Yes	No
1357	Nabasan	0	0	0	0	0	0	0	No	Yes	No	Yes	No	No	Yes	No
1358	Chhandar	2	2	2	2	2	2	2	No	No	No	Yes	No	No	Yes	No
1359	Gobindapur	0	0	0	0	0	0	0	No	Yes	Yes	No	No	No	Yes	No
1360	Murakata	0	0	0	0	0	0	0	No	No	No	Yes	No	No	No	No
1361	Pataspur	0	0	0	0	0	0	0	No	Yes	No	Yes	No	No	Yes	No
1362	Bhabarkola	0	0	0	0	0	0	0	No	Yes	No	Yes	No	No	Yes	No
1363	Chandaibot Ramchandrapur	0	0	0	0	0	0	0	No	No	No	Yes	No	No	Yes	No
1364	Paschim Brindabanpur	0	0	0	0	0	0	0	No	Yes	Yes	No	No	No	Yes	No
1365	Palsana	0	0	0	0	0	0	0	No	Yes	Yes	Yes	No	No	Yes	No
1366	Sirsa	0	0	0	0	0	0	0	No	Yes	No	Yes	No	No	Yes	No
1367	Saluka	0	0	0	0	0	0	0	No	Yes	Yes	No	No	No	Yes	No
1368	Jaykrishnapur Sarenga	0	0	0	0	0	0	0	No	Yes	Yes	No	No	No	Yes	No
1369	Ramharipur	0	0	0	0	0	0	0	No	Yes	No	Yes	No	No	Yes	No
1370	Bara Bendya	0	1	0	0	0	0	0	No	Yes	Yes	Yes	No	No	No	No
1371	Jorshal	0	0	0	0	0	0	0	No	Yes	No	Yes	No	No	Yes	No
1372	Dhengkend	0	0	0	0	0	0	0	No	Yes	No	Yes	No	No	Yes	No
1373	Ladna	0	0	0	0	0	0	0	No	Yes	No	Yes	No	No	Yes	No
1374	Methena	0	0	0	0	0	0	0	No	Yes	No	Yes	No	No	Yes	No
1375	Kushma	2	2	2	2	2	2	2	No	Yes	No	Yes	No	No	Yes	No
1376	Joytunga	0	0	0	0	0	0	0	No	Yes	No	Yes	No	No	Yes	No

Availability of toilet & others Yes / No				Communication and transport facilities (If amenities available code -Yes is given except for Village Pin Code ,If not available within the village , the distance range code viz; a for < 5 Kms, b for 5-10 Kms and c for 10+ kms of nearest place where facility is available is given).								
47	48	49	50	51	52	53	54	55	56	57	2	1
Community toilet including bath.	Community toilet excluding bath.	Rural sanitary mart or sanitary hardware outlet available near the village.	Community bio- gas or recycle of waste for productive use.	Post office(PO)	Sub post office (SPO)	Post & Telegraph office (P&TO)	Village Pin Code	Telephones (Land lines)	Public call office (PCO)	Mobile phone coverage	Name of Village	Serial Number
No	No	No	No	a	b	b	722203	Yes	a	Yes	Samantamara	1335
No	No	No	Yes	Yes	a	a	722203	Yes	a	Yes	Dhabani	1336
No	No	No	No	a	a	a	722203	Yes	Yes	Yes	Ramchandrapur	1337
No	No	No	No	a	a	b	722203	Yes	a	a	Challa	1338
No	No	No	Yes	a	a	a	722203	Yes	Yes	a	Kalberia	1339
											Namaghansara	1340
No	No	No	No	a	a	a	722203	a	a	Yes	Kururiya	1341
No	No	No	No	a	a	a	722202	a	a	Yes	Kururiya Balarampur	1342
No	No	No	No	a	a	b	722121	a	b	Yes	Malkuriya	1343
No	No	No	No	b	b	b	722203	a	b	Yes	Ekarya	1344
											Majuddagara	1345
No	No	No	No	a	b	b	722203	a	a	Yes	Saragara	1346
											Gadardi Balarampur	1347
No	No	Yes	No	Yes	a	a	722203	Yes	Yes	Yes	Gadardihi	1348
											Radharamanpur	1349
No	No	Yes	No	a	a	a	722203	Yes	a	Yes	Birsingpur	1350
No	No	No	No		b	b		a	b	Yes	Gobindapur	1351
No	No	No	No	b	b	b	722203	b	b	Yes	Jharia	1352
No	No	No	No	b	b	b	722203	Yes	b	Yes	Lalbazar	1353
No	No	No	No	c	b	b	722203	b	b	b	Kalla	1354
No	No	No	No	c	a	a	722203	a	a	a	Sonagara	1355
No	No	No	No	c	b	b	722142	b	b	b	Talanda	1356
No	No	No	No	c	a	a	722203	a	a	a	Nabasan	1357
No	No	No	Yes	c	Yes	b	722203	Yes	Yes	b	Chhandar	1358
No	No	Yes	No	a	a	a		Yes	a	Yes	Gobindapur	1359
No	No	No	No	c	a	a	722203	a	a	a	Murakata	1360
No	No	No	No	c	a	a	722203	a	a	a	Pataspur	1361
No	No	No	No	c	a	b	722203	b	a	a	Bhabarkola	1362
No	No	No	No			b	722203	Yes	b	Yes	Chandaibot Ramchandrapur	1363
No	No	No	No	a	b	b	722203	Yes	b	Yes	Paschim Brindabanpur	1364
No	No	No	No	c	a	a	722203	Yes	a	a	Palsana	1365
No	No	No	No	c	b	b	722203	b	b	b	Sirsa	1366
No	No	No	No	a	b	b	722203	b	b	Yes	Saluka	1367
No	No	No	No	a	b	b	722203	b	b	Yes	Jaykrishnapur Sarenga	1368
No	No	No	No	c	c	c	722203	b	b	b	Ramharipur	1369
No	No	No	No	c	Yes	b	722203	b	b	b	Bara Bendya	1370
No	No	No	No	b	b	c	722203	b	b	b	Jorshal	1371
No	No	No	No	c	c	c	722203	b	b	b	Dhengakend	1372
No	No	No	No	c	a	b	722203	b	b	b	Ladna	1373
No	No	No	No	c	b	b	722203	b	b	b	Methena	1374
No	No	No	No	c	a	a	722203	Yes	a	a	Kushma	1375
No	No	No	No	b	b	b	722203	b	b	b	Joytunga	1376

Communication and transport facilities (If amenities available code -Yes is given except for Village Pin Code ,If not available within the village , the distance range code viz; a for < 5 Kms, b for 5-10 Kms and c for 10+ kms of nearest place where facility is available is given).													Village connected to highway (If amenities available code viz; a for < 5 Kms, b for 5-10 Kms and c for 10+ kms of nearest place where facility is available is given).			
Serial Number	Name of Village	Internet cafes/ Common service centre (CSC)	Private courier facility	Bus service (Public & Private)	Railway stations	Auto/Modified Autos	Taxis and Vans	Tractors	Cycle-pulled rickshaws(Manual & Machine driven)	Carts driven by animals	Sea /River ferry service	Connected to national highway(NH)	Connected to state highway(SH)	Connected to major district road (MDR)	Connected to others district road	Pucca roads
1	2	58	59	60	61	62	63	64	65	66	67	68	69	70	71	72
1335	Samantamara	b	b	a	b	b	a	Yes	Yes	Yes	c	c	a	a	a	a
1336	Dhabani	a	a	Yes	a	a	Yes	Yes	Yes	Yes	c	c	Yes		Yes	a
1337	Ramchandrapur	a	a	Yes	Yes	a	a	Yes	Yes	a	b	c	Yes		Yes	Yes
1338	Challa	a	a	a	a	a	Yes	Yes	Yes	Yes	c	c	a	Yes	a	a
1339	Kalberia	a	a	a	a	c	Yes	Yes	Yes	Yes	c	c		a	a	a
1340	Namaghansara															
1341	Kururiya	a	a	a	a	a	a	a	a	Yes	c	c	a	a	a	a
1342	Kururiya Balarampur	a	a	a	a	a	a	a	a	Yes	c	c	a	a	a	a
1343	Malkuriya	c	b	Yes	a	a	a	Yes	Yes	Yes	c	c	Yes	a	a	a
1344	Ekarya	b	b	a	b	a	Yes	Yes	Yes	Yes	c	c	a	b	a	a
1345	Majuddagara															
1346	Saragara	b	b	a	b	b	b	Yes	Yes	Yes	c	c	Yes	b	b	a
1347	Gadardi Balarampur															
1348	Gadardihi	a	a	a	a	a	Yes	Yes	Yes	Yes	a	a	a		a	a
1349	Radharamanpur															
1350	Birsingpur	a	a	Yes	a	a	a	Yes	Yes	Yes	a	a	a	a	a	a
1351	Gobindapur	c	b	a	b	c	a	Yes	Yes	c	c					b
1352	Jharia	b	b	a	b	a	a	Yes	Yes	Yes	c	c	b	b	b	b
1353	Lalbazar	b	b	a	b	a	a	Yes	Yes	Yes	c	c	a	b	b	a
1354	Kalla	b	b	b	b	b	b	Yes	a	Yes	c	c	a	a	a	a
1355	Sonagara	a	a	a	a	a	a	a	a	a	c	c	a	a	a	a
1356	Talanda	a	b	b	a	b	a	a	a	Yes	a	c	b	Yes	c	Yes
1357	Nabasan	a	a	a	a	a	a	a	a	c	c	c	a	a	a	a
1358	Chhandar	Yes	b	Yes	Yes	c	Yes	Yes	Yes	Yes	c	c	b	Yes	Yes	a
1359	Gobindapur	a	a	a	a	a	a	a	Yes	Yes	a	a	a	Yes	a	a
1360	Murakata	a	a	a	a	a	a	Yes	Yes	a	b	c	a	Yes	a	a
1361	Pataspur	a	a	a	a	a	a	Yes	Yes	Yes	c	c	c		Yes	a
1362	Bhabarkola	a	b	b	a	b	a	a	Yes	Yes	c	a	b	c	c	b
1363	Chandaibot Ramchandrapur	b	b	b	b	b	b	Yes	Yes	Yes	c	c	b	a	a	a
1364	Paschim Brindabanpur	b	b	b	a	b	b	Yes	Yes	b	b	c	b	b	b	b
1365	Palsana	a	a	a	a	a	a	Yes	Yes	Yes	c	c	a	a	a	b
1366	Sirsa	b	b	b	b	b	b	Yes	Yes	Yes	c	c	b	b	b	b
1367	Saluka	b	b	b	b	b	Yes	Yes	b	Yes	b	c	b	b	b	b
1368	Jaykrishnapur Sarenga	b	b	b	b	b	b	Yes	Yes	Yes	c	c	b	b	b	b
1369	Ramharipur	b	c	a	b	c	c	Yes	Yes	Yes	c	c	c	b	b	b
1370	Bara Bendya	b	b	b	b	b	b	Yes	Yes	Yes	c	c	b	b	b	b
1371	Jorshal	b	c	a	b	c	c	Yes	Yes	Yes	c	c	c	c	b	b
1372	Dhengkend	b	c	a	b	c	c	Yes	Yes	Yes	c	c	c	c	b	b
1373	Ladna	b	b	b	b	b	b	Yes	Yes	Yes	c					b
1374	Methena	b	b	b	b	b	b	b	b	Yes	c	c	b	b		b
1375	Kushma	a	a	Yes	a	a	a	Yes	Yes	Yes	a	c	a	b	b	b
1376	Joytunga	b	b	b	b	b	b	a	Yes	Yes	c	c	b	b	b	a

ys,village roads, banks & credit societies :-Yes is given, If not available within the code viz; a for <5 Kms, b for 5-10 Kms place where facility is available is given).							Availability of miscellaneous facilities (If amenities available code -Yes is given, If not available within the village , the distance range code viz; a for < 5 Kms, b for 5-10 Kms and c for 10+ kms of nearest place where facility is available is given).											
73	74	75	76	77	78	79	80	81	82	83	84	85	86	87	Name of Village	Serial Number		
Yes	b	c	Yes	b	c	c	Yes	b	c	b	c	Yes	Yes	Yes	Samantamara	1335		
Yes		c	Yes	a	c	Yes	Yes	a	c	c	Yes	Yes	Yes	Yes	Dhabani	1336		
Yes		a	Yes	a	c	c	Yes	Yes	c	a	a	Yes	Yes	Yes	Ramchandrapur	1337		
Yes		Yes	Yes	a	c	c	Yes	a	c	a	Yes	Yes	Yes	Yes	Challa	1338		
Yes		a	c	a	c	c	Yes	a	c	a	c	a	a	Yes	Kalberia	1339		
															Namaghansara	1340		
Yes			Yes	b	b	c	Yes	a	c	a	Yes	Yes	Yes	Yes	Kururiya	1341		
Yes			Yes	b	b	c	Yes	a	c	a	a	a	a	Yes	Kururiya Balarampur	1342		
b			Yes	c	a	c	a	c	c	c	a	Yes	Yes	Yes	Malkuriya	1343		
a	b	b		c	c	c	Yes	a	c	b	a	Yes	Yes	Yes	Ekarya	1344		
															Majuddagara	1345		
Yes	b	a	Yes	b	b	c	Yes	Yes	c	b	b	Yes	Yes	Yes	Saragara	1346		
															Gadardi Balarampur	1347		
a	a	a	Yes	a	a	c	Yes	a	Yes	a	a	Yes	Yes	a	Gadardihi	1348		
															Radharamanpur	1349		
a	a	a	a	a	a	c	Yes	a	c	a	a	a	a	a	Birsingpur	1350		
b			Yes			c	Yes	Yes	c	Yes	Yes	Yes	Yes	Yes	Gobindapur	1351		
a		b	a	b	b	c	Yes	Yes	c	Yes	c	Yes	Yes	b	Jharia	1352		
b			Yes	b	b	c	Yes	Yes	c	a	c	Yes	Yes	Yes	Lalbazar	1353		
Yes	a	a		b	c	c	Yes	a	c	b	c	a	a	Yes	Kalla	1354		
Yes	a			a	c	c	Yes	a	c	a	c	a	a	Yes	Sonagara	1355		
Yes						c	Yes	a	c	b	a	a	Yes	Yes	Talanda	1356		
Yes	a			a	c	c	Yes	a	c	Yes	Yes	Yes	Yes	Yes	Nabasan	1357		
Yes			Yes	a	c	Yes	Yes	Yes	Yes	b	Yes	Yes	Yes	Yes	Chhandar	1358		
a	a	a	a	a	a	Yes	Yes	a	c	a	a	Yes	Yes	Yes	Gobindapur	1359		
Yes	a	a	Yes	a	c	c	Yes	b	c	a	c	a	Yes	Yes	Murakata	1360		
Yes				a	c	c	Yes	a	c	a	c	Yes	a	Yes	Pataspur	1361		
Yes				b	c	c	Yes	a	c	b	c	a	a	Yes	Bhabarkola	1362		
Yes		c	Yes	b	c	c	Yes	b	c	b	c	c	Yes	Yes	Chandaibot Ramchandrapur	1363		
b	b	b	Yes	b	c	c	Yes	b	c	b	b	Yes	Yes	b	Paschim Brindabanpur	1364		
Yes	a	c	a	a	c	c	Yes	Yes	c	a	a	Yes	Yes	Yes	Palsana	1365		
Yes				b	c	c	Yes	b	c	b	c	Yes	a	Yes	Sirsa	1366		
Yes	c	b	b	b	c	c	Yes	b	c	b	b	Yes	Yes	Yes	Saluka	1367		
Yes	b	b	Yes	b	c	c	Yes	b	c	b	c	Yes	Yes	Yes	Jaykrishnapur Sarenga	1368		
Yes	b	c		b	c	b	Yes	a	c	b	c	a	a	Yes	Ramharipur	1369		
Yes	b	c	Yes	b	c	c	Yes	Yes	c	Yes	c	Yes	Yes	Yes	Bara Bendya	1370		
Yes	c	c	Yes	b	c	c	Yes	a	c	c	c	Yes	Yes	Yes	Jorshal	1371		
Yes	b	c		b	c	c	Yes	b	c	c	c	Yes	Yes	Yes	Dhengkend	1372		
Yes		c	c	b	c	c	Yes	a	c	b	c	a	a	Yes	Ladna	1373		
Yes				b	c	c	Yes	a	c	b	c	Yes	Yes	Yes	Methena	1374		
Yes	Yes	a		a	c	c	Yes	a	c	a	a	Yes	Yes	Yes	Kushma	1375		
Yes	b			b	c	c	Yes	a	c	b	c	Yes	Yes	Yes	Joytunga	1376		

Availability of miscellaneous facilities (If amenities available code -Yes is given, If not available within the village , the distance range code viz; a for < 5 Kms, b for 5-10 Kms and c for 10+ kms of nearest place where facility is available is given).												Availability of electricity (Yes/No)			
Serial Number	Name of Village	ASHA (Accredited Social Health Activist)	Community centre with/without TV	Sports Field,	Sports Club / Recreation Centre	Cinema / Video Hall	Public Library	Public Reading Room	Newspaper Supply	Assembly Polling station	Birth & Death Registration Office	Power Supply for Domestic Use (ED)	Power Supply for Agricultural Use (EAG)	Power Supply for Commercial Use (EC)	Power Supply for All Uses (EA)
1	2	88	89	90	91	92	93	94	95	96	97	98	99	100	101
1335	Samantamara	Yes	b	Yes	Yes	b	b	b	Yes	a	b	Yes	Yes	Yes	Yes
1336	Dhabani	Yes	Yes	Yes	Yes	a	Yes	a	Yes	c	a	Yes	Yes	Yes	Yes
1337	Ramchandrapur	Yes	a	Yes	Yes	a	a	a	Yes	Yes	a	Yes	Yes	Yes	Yes
1338	Challa	Yes	a	a	a	a	a	a	Yes	Yes	a	Yes	No	Yes	No
1339	Kalberia	Yes	Yes	Yes	Yes	a	a	a	Yes	a	a	Yes	No	No	No
1340	Namaghansara														
1341	Kururiya	Yes	b	b	b	b	b	b	a	a	b	Yes	Yes	Yes	Yes
1342	Kururiya Balarampur	b	b	b	b	a	b	a	a	a	a	Yes	No	No	No
1343	Malkuriya	a	a	a	a	a	a	a	a	a	b	Yes	Yes	Yes	Yes
1344	Ekarya	a	a	Yes	a	a	b	b	a	a	Yes	Yes	No	No	No
1345	Majuddagara														
1346	Saragara	Yes	b	Yes	Yes	b	b	b	a	a	b	Yes	No	No	No
1347	Gadardi Balarampur														
1348	Gadardihi	Yes	a	Yes	a	a	Yes	Yes	Yes	Yes	Yes	Yes	No	Yes	No
1349	Radharamanpur														
1350	Birsingpur	a	a	Yes	a	a	a	a	Yes	a	a	Yes	No	No	No
1351	Gobindapur	Yes	Yes	Yes	Yes	Yes	Yes	Yes	Yes	Yes	Yes	Yes	No	No	No
1352	Jharia	b	Yes	b	b	b	b	c	Yes	c	Yes	Yes	Yes	Yes	Yes
1353	Lalbazar	Yes	Yes	Yes	b	b	b	b	Yes	Yes	b	Yes	Yes	Yes	Yes
1354	Kalla	a	c	a	b	b	b	b	b	a	b	Yes	No	No	No
1355	Sonagara	a	b	a	a	a	a	a	a	a	a	Yes	No	No	No
1356	Talanda	a	a	Yes	Yes	b	b	b	a	a	a	Yes	No	No	No
1357	Nabasan	Yes	a	Yes	Yes	a	a	a	a	Yes	a	Yes	No	No	No
1358	Chhandar	Yes	Yes	Yes	Yes	b	Yes	Yes	b	Yes	Yes	Yes	No	Yes	No
1359	Gobindapur	Yes	Yes	Yes	Yes	a	a	a	Yes	Yes	a	Yes	No	No	No
1360	Murakata	a	Yes	Yes	a	a	a	a	a	a	a	Yes	No	No	No
1361	Pataspur	a	c	Yes	Yes	a	a	a	a	a	a	Yes	No	No	No
1362	Bhabarkola	a	c	Yes	Yes	b	a	a	b	a	a	Yes	No	No	No
1363	Chandaibot Ramchandrapur	Yes	b	Yes	Yes	b	b	b	Yes	Yes	b	Yes	Yes	Yes	Yes
1364	Paschim Brindabanpur	Yes	b	Yes	Yes	b	b	Yes	Yes	Yes	b	Yes	Yes	Yes	Yes
1365	Palsana	Yes	c	Yes	Yes	a	a	a	a	Yes	a	Yes	No	No	No
1366	Sirsa	Yes	b	Yes	Yes	b	b	b	b	a	b	Yes	No	No	No
1367	Saluka	Yes	b	Yes	Yes	b	b	Yes	b	a	b	Yes	No	No	No
1368	Jaykrishnapur Sarenga	a	Yes	Yes	Yes	b	b	Yes	Yes	Yes	b	Yes	No	No	No
1369	Ramharipur	a	b	Yes	Yes	b	a	a	b	a	b	Yes	No	No	No
1370	Bara Bendya	Yes	c	Yes	Yes	b	Yes	Yes	Yes	Yes	b	Yes	No	No	No
1371	Jorshal	Yes	c	Yes	Yes	c	b	b	c	Yes	b	Yes	No	No	No
1372	Dhengkend	a	c	Yes	Yes	c	b	b	c	b	b	Yes	No	No	No
1373	Ladna	Yes	a	Yes	b	a	a	b	a	b	Yes	Yes	No	No	No
1374	Methena	a	Yes	Yes	a	b	a	a	b	Yes	b	Yes	No	No	No
1375	Kushma	Yes	Yes	Yes	Yes	Yes	Yes	Yes	Yes	Yes	Yes	Yes	No	No	No
1376	Joytunga	a	c	Yes	Yes	b	b	b	b	a	b	Yes	No	No	No

Nearest Town		Land Use							
		Area under different types of land use (in hectares rounded up to one decimal place)							
Name	Distance range code i.e. a for < 5 Kms, b for 5-10 Kms and c for 10+ kms .	Forests	Area under Non-agricultural Uses	Barren and Un-cultivable land	Permanent Pastures and Other Grazing Lands	Land Under Miscellaneous Tree Crops etc.	Culturable Waste Land	Name of Village	Serial Number
102	103	104	105	106	107	108	109	2	1
BANKURA	c	59.9	22.9	0	0	0	0	Samantamara	1335
BANKURA	a	254.1	29.4	0	0	0	0	Dhabani	1336
BANKURA	c	154.4	34.6	0	0	0	0	Ramchandrapur	1337
BANKURA	a	0	43.9	0	0	0	0	Challa	1338
BANKURA	c	0	19	0	0	0	0	Kalberia	1339
		0	0.8	0	0	0	0	Namaghansara	1340
DURGAPUR	c	0	28.3	0	0	0	0	Kururiya	1341
DURGAPUR	c	0	6.7	0	0	0	0	Kururiya Balarampur	1342
DURGAPUR	c	35	2.3	0	0	0	0	Malkuriya	1343
DURGAPUR	c	74.5	0.6	0	0	0	0	Ekarya	1344
		67.2	1.8	0	0	0	0	Majuddagara	1345
DURGAPUR	c	128.3	48	0	0	0	0	Saragara	1346
		25.4	12.9	0	0	0	0	Gardardi Balarampur	1347
DURGAPUR	c	17.8	58	0	0	0	0	Gardardihi	1348
		18.1	5.5	0	0	0	0	Radharamanpur	1349
DURGAPUR	c	2	32.7	0	0	0	0	Birsingpur	1350
DURGAPUR	c	309.5	20	0	0	0	0	Gobindapur	1351
DURGAPUR	c	134.4	94.2	0	0	0	0	Jharia	1352
DURGAPUR	c	39.7	34.6	0	0	0	0	Lalbazar	1353
DURGAPUR	c	0	17.4	0	0	0	0	Kalla	1354
SONAMUKHI	c	0	17.5	0	0	0	0	Sonagara	1355
SONAMUKHI	c	0	71.3	0	0	0	0	Talanda	1356
SONAMUKHI	c	0	4.4	0	0	0	0	Nabasan	1357
SONAMUKHI	c	0	33.6	0	0	0	0	Chhandar	1358
SONAMUKHI	c	0	7.2	0	0	0	0	Gobindapur	1359
SONAMUKHI	c	0	12.1	0	0	0	0	Murakata	1360
SONAMUKHI	c	25.5	31.8	0	0	0	0	Pataspur	1361
SONAMUKHI	c	25.1	21.9	0	0	0	0	Bhabarkola	1362
BANKURA	c	2	16.9	0	0	0	0	Chandaibot Ramchandrapur	1363
BANKURA	c	172.4	10.2	0	0	0	0	Paschim Brindabanpur	1364
SONAMUKHI	c	0	8.8	0	0	0	0	Palsana	1365
BANKURA	c	0	10.1	0	0	0	0	Sirsa	1366
BANKURA	c	124.6	13.5	0	0	0	0	Saluka	1367
BANKURA	c	249.7	1.7	0	0	0	0	Jaykrishnapur Sarenga	1368
BANKURA	c	12.6	9.9	0	0	0	0	Ramharipur	1369
BANKURA	c	173.6	58.7	0	0	0	0	Bara Bendya	1370
BANKURA	c	255	38.6	0	0	0	0	Jorshal	1371
SONAMUKHI	c	389.3	21.7	0	0	0	0	Dhengkend	1372
SONAMUKHI	c	11.3	20	0	0	0	0	Ladna	1373
SONAMUKHI	c	90.6	267.7	0	0	0	0	Methena	1374
SONAMUKHI	c	140.8	30.1	0	0	0	0	Kushma	1375
SONAMUKHI	c	99.6	40.9	0	0	0	0	Joytunga	1376

Land Use											
Area under different types of land use (in hectares rounded up to one decimal place)							Area irrigated by source (in hectare).				
Serial Number	Name of Village	Fallow lands other than current fallows	Current Fallows	Net Area Sown	Total Irrigated Land Area	Total Un-irrigated Land Area	Canals (C)	Wells/Tube-wells(W/TW)	Tanks/Lakes(T/L)	Water Falls(WF)	Others(O)
1	2	110	111	112	113	114	115	116	117	118	119
1335	Samantamara	0	0	136.9	30.1	106.8	0	2	8.1	0	20
1336	Dhabani	0	0	241.3	51.5	189.8	0	0	38.4	0	13
1337	Ramchandrapur	0	0	238.7	38.4	200.3	0	0	29.1	0	9.3
1338	Challa	0	0	91	25.2	65.9	0	0	16.2	0	9
1339	Kalberia	0	0	34.4	7.3	27.1	0	0.8	3.2	0	3.2
1340	Namaghansara	0	0	97	0	97	0	0	0	0	0
1341	Kururiya	0	0	51.5	10.6	41	0	0	10.1	0	0.4
1342	Kururiya Balarampur	0	0	30.8	9.7	21	0	0	8.1	0	1.6
1343	Malkuriya	0	0	9	8.4	0.6	0	0	8.4	0	0
1344	Ekarya	0	0	11.7	4.9	6.9	0	0	4	0	0.8
1345	Majuddagara	0	0	16.2	12.2	4	0	0	12.1	0	0
1346	Saragara	0	0	49.8	16.5	33.3	0	0	16.2	0	0.3
1347	Gadardi Balarampur	0	0	49.9	22.1	27.8	0	0	12.1	0	10
1348	Gadardihi	0	0	84.5	21.3	63.2	0	1	20.2	0	0
1349	Radharamanpur	0	0	26.5	16.4	10.1	0	3.2	10	0	3.2
1350	Birsingpur	0	0	23.1	6.1	17	0	0	2	0	4.1
1351	Gobindapur	0	0	53.9	17.5	36.4	3	5	9.5	0	0
1352	Jharia	0	0	91.4	16.4	75	0	0	16.2	0	0.2
1353	Lalbazar	0	0	48.6	15.4	33.2	0	0	10	0	5.4
1354	Kalla	0	0	74.2	9	65.2	4	0	0	0	5
1355	Sonagara	0	0	61.1	20.1	41	4	0	8.1	0	8
1356	Talanda	0	0	146	17.7	128.4	0	0	8	0	9.7
1357	Nabasan	0	0	80	0	80	0	0	0	0	0
1358	Chhandar	0	0	139.2	28.3	110.9	0	0	0	0	28.3
1359	Gobindapur	0	0	64.3	9.7	54.6	0	0	6.5	0	3.2
1360	Murakata	0	0	63.5	24.3	39.2	0	0	24.3	0	0
1361	Pataspur	0	0	37.3	12	25.3	0	0	2	0	10
1362	Bhabarkola	0	0	41.3	15.8	25.5	0	0	6.1	0	9.7
1363	Chandaibot Ramchandrapur	0	0	133.6	4	129.5	0	4	0	0	0
1364	Paschim Brindabanpur	0	0	118.1	13.4	104.7	0	0	2	0	11.4
1365	Palsana	0	0	38.1	25.2	12.9	0	0	20.2	0	5
1366	Sirsa	0	0	66.4	12.1	54.2	0	0	8.1	0	4
1367	Saluka	0	0	90	0	90	0	0	0	0	0
1368	Jaykrishnapur Sarenga	0	0	124	4	120	0	0	0	0	4
1369	Ramharipur	0	0	6.5	4.1	2.4	0	0	3.2	0	0.8
1370	Bara Bendya	0	0	89.7	23.2	66.4	0	0	23	0	0.2
1371	Jorshal	0	0	60	19.5	40.5	0	0	10.5	0	9
1372	Dhengkend	0	0	42.5	15.7	26.8	0	0	5.7	0	10
1373	Ladna	0	0	63.6	6.9	56.7	0	0	6.5	0	0.4
1374	Methena	0	0	71.5	30.5	41	0	0	23.5	0	7
1375	Kushma	0	0	125	36	89	0	0	36	0	0
1376	Joytunga	0	0	49.4	8.9	40.5	0	0	8.9	0	0

Name of three most important commodities manufactured			Name of Village	Serial Number
First	Second	Third		
120	121	122	2	1

Samantamara	1335
Dhabani	1336
Ramchandrapur	1337
Challa	1338
Kalberia	1339
Namaghansara	1340
Kururiya	1341
Kururiya Balarampur	1342
Malkuriya	1343
Ekarya	1344
Majuddagara	1345
Saragara	1346
Gadardi Balarampur	1347
Gadardihi	1348
Radharamanpur	1349
Birsingpur	1350
Gobindapur	1351
Jharia	1352
Lalbazar	1353
Kalla	1354
Sonagara	1355
Talanda	1356
Nabasan	1357
Chhandar	1358
Gobindapur	1359
Murakata	1360
Pataspur	1361
Bhabarkola	1362
Chandaibot Ramchandrapur	1363
Paschim Brindabanpur	1364
Palsana	1365
Sirsa	1366
Saluka	1367
Jaykrishnapur Sarenga	1368
Ramharipur	1369
Bara Bendya	1370
Jorshal	1371
Dhengkend	1372
Ladna	1373
Methena	1374
Kushma	1375
Joytunga	1376

Census of India 2011
Amenities and Land use

Serial Number	Name of Village	Location code no.	Total area of the village (in hectares rounded up to one decimal place)	Total population (2011 census)	Number of households (2011 census)	Number of educational amenities available in the village, the distance range code viz: a for 0-5 kms, b for 5-10 kms, c for 10+ kms of nearest place where facility is available							
						Pre-Primary school (PP)	Primary school (P)	Middle school (M)	Secondary School (S)	Senior Secondary school (SS)	Degree college of arts, science & commerce (ASC)	Engineering college(EC)	Medical college (MC)
1	2	3	4	5	6	7	8	9	10	11	12	13	14
1377	Chadanpur	327329	353	893	174	1	1	b	a	a	b	c	c
1378	Swargabati	327330	972.1	200	38	1	1	a	b	b	b	c	c
1379	Harishpur	327331	70.4	297	66	1	1						
1380	Gopinathpur	327332	212	910	198	2	2	a	a	a	a	c	a
1381	Brindabanpur	327333	91.2	1031	205	9	9	2		a	b	c	c
1382	Shyamdasapur	327334	50.2	101	22	a	a	a	a	b	b	c	c
1383	Amthia	327335	96.3	651	135	1	1	a	a	a	b	c	c
1384	Gosainpur	327336	137.4	535	115	1	1	1	a	a	c	c	c
1385	Bankurardanga	327337	103.3	538	114	1	1	c	c	c	c	c	c
1386	Belut	327338	248.6	930	205	1	1	a	a	a	a	a	a
1387	Saldanga	327339	59.2	662	166	1	1	a	a	a	a		a
1388	Jagannathpur	327340	352.2	2061	445	2	2	1	a	a	a	a	a
1389	Purushottampur	327341	116.3	229	51	2	2	1	a	a	a	a	a
1390	Asansola	327342	149	899	215	2	2	a	a	b	c	c	c
1391	Muktapur	327343	123.6	297	65	1	1	1	a	a	c	c	c
1392	Kodma	327344	157.4	1026	219	2	2	1	b	b	c	c	c
1393	Bandarkoda	327345	141.8	502	93	1	1	a	a	a	b	c	c
1394	Krishnapur	327346	206.4	0	0								
1395	Benachapra	327347	189	109	27	a	a	a	b	b	c	c	c
1396	Mathuraberia	327348	100.3	263	61	1	1	1	b	b	c	c	c
1397	Bhairabdanga	327349	173.8	876	202	1	1	a	a	b	b	c	c
1398	Bhairabpur	327350	61	435	86	2	2	1	a	a	c	c	c
1399	Rautara	327351	87.4	678	127	1	1	a	a	b	c	c	c
1400	Barkura	327352	81	1190	282	1	1	1	1	b	b	c	c
1401	Mathuradanga	327353	77.9	430	103	1	1	a	a	b	b	c	c
1402	Rajmadhabpur	327354	81.2	225	66	1	1	1	a	b	b	c	c
1403	Radhakantapur	327355	142.8	849	222	1	1	1	a	b	b	c	c
1404	Srikrishnapur	327356	124.8	547	135	1	1	a	b	b	b	c	c
1405	Kantabeshe	327357	213.2	83	18	1	1	a	a	b	b	c	c
1406	Nityanandapur	327358	157.7	652	141	1	1	a	a	b	c	a	c
1407	Gangabandh	327359	91.5	411	94	a	a	a	a	b	c	c	c
1408	Saulia	327360	1102.6	759	200	2	2	1	a		b	c	c
Block T O T A L :			38081.4	176263	38664	241	236	62	26	15	0	0	0

- Village Directory

(As in 2009)

le. (If not available within the : < 5 Kms, b for 5-10 Kms and c cility is available is given).						Number of Medical Amenities available. (If not available within the village , the distance range code viz; a for < 5 Kms, b for 5-10 Kms and c for 10+ kms of nearest place where facility is available is given).						Name of Village	Serial Number					
Management institute (MI)	Polytechnic (Pt)	Vocational training school /ITI	Non-formal training centre (NFTC)	Special school for disabled (SSD)	Others (specify)	Community health centre (CHC)	Primary health centre (PHC)	Primary health sub centre (PHS)	Maternity and child welfare centre (MCW)	T.B. clinic (TBC)	Hospital-allopathic (HA)			Hospital-alternative medicine (HO)	Dispensary (D)	Veterinary hospital (VH)	Mobile health clinic (MHC)	Family welfare centre (FWC)
15	16	17	18	19	20	21	22	23	24	25	26	27	28	29	30	31	2	1
c	c	c	c	c		c	c	1	c	c	b	b	b	b	b	b	Chadanpur	1377
c	c	c	c	c		c	b	a	b	a	c	b	b	b		a	Swargabati	1378
						a	a	1	b	c	b	b	b	b	c	c	Harishpur	1379
c	c	c	c	c	b	c	a	a	c	c	b	b	b	b	b	b	Gopinathpur	1380
c	c	c	c	c		c	b	1	b		b	a	b	b			Brindabanpur	1381
c	c	c	c	c		c	b	a	b	a	b	a	b	b		a	Shyamdasapur	1382
c	c	c	a	c		c	b	a	c	c	b	b	b	b	b	b	Amthia	1383
c	c	c	c	c		b	b	1	b	c	b	b	b	b	b	b	Gosainpur	1384
c	c		b	c		c	b	b	c	b	c	b	b	b	b	b	Bankuradanga	1385
a	a	a	a	a		a	a	a	a	a	a	a	a	a		a	Belut	1386
a	a	a	a	a		a	a	a	a	a	a	a	a	a		a	Saldanga	1387
a	a	a	a	a		a		1	1	a	a	a	a	a	a	a	Jagannathpur	1388
a	a	a	a	a		a	a	a	a	a	a	a	a	a		a	Purushottampur	1389
c	c	c	c	c		c	c	a	c	c	c	a	a	c	a	c	Asansola	1390
c	c	c	c	c		c	c	b	c	b	c	c	c	c		b	Muktapur	1391
c	c	c	c	c		c	c	a	c	a	c	a	c	c		a	Kodma	1392
c	c	c	c	c		c	b	a	b	c	b	a		a		b	Bandarkoda	1393
																	Krishnapur	1394
c	c	c	c	c		c	c	b	c	c	c	a	c	c		c	Benachapra	1395
c	c	c	c	c		c	c	a	c	a	c	a	c	c		c	Mathuraberia	1396
c	c	c	c	c		c	b	a	b	a	b	a	b	b		a	Bhairabdanga	1397
	c	c		c		c	c	1	a	a	c	a				a	Bhairabpur	1398
c	c	c	c	c		c	c	a	c	a	c	c	c	c		a	Rautara	1399
c	c	c	c	c		c	b	1	b	1	b	1	b	b		1	Barkura	1400
c	c	c	c	c	1	c	b	b	b	c	c	c	c	b		b	Mathuradanga	1401
c	c	c	c	c		c	b	a	b	c	b	a	b			b	Rajmadhabpur	1402
c	c	c	c	c		c	b	a	b	a	b	a	b	b		a	Radhakantapur	1403
c	c	c	c	c		c	b	a	b	a	b	b	b	b		a	Srikrishnapur	1404
c	c	c	c	c		c	c	a	b	c	c	a	c	c		a	Kantabeshe	1405
c	c	c	c	c		c	b	a	a	a	c	c	c	c		a	Nityanandapur	1406
c	c	c	c	c		c	b	a	c	a	c	a	c	c		a	Gangabandh	1407
c	c	c		c		c	b	a	c	a	c	a	b	c		a	Saulia	1408
0	0	2	0	1	11	0	6	36	4	4	1	3	11	6	7	1	: Block TOTAL	

Serial Number	Name of Village	Number of Non-Government Medical Amenities available.							Availability of drinking water - Yes / No							
		Charitable non Govt. hospital/Nursing home.	Medical practitioner with MBBS Degree	Medical practitioner with other degree	Medical practitioner with no degree	Traditional practitioner and faith healer .	Medicine Shop	Others	Tap water (Treated/Untreated)	Well water (Covered / Uncovered well)	Hand Pump	Tube wells / Bore well	Spring	River / Canal	Tank / Pond / Lake	Others
1	2	32	33	34	35	36	37	38	39	40	41	42	43	44	45	46
1377	Chadanpur	0	0	1	0	0	0	0	No	Yes	Yes	Yes	No	No	Yes	No
1378	Swargabati	0	0	0	0	0	0	0	No	Yes	Yes	No	No	No	Yes	No
1379	Harishpur	0	0	0	0	0	0	0	No	Yes	No	Yes	No	No	Yes	No
1380	Gopinathpur	0	0	0	0	0	0	0	No	Yes	No	Yes	No	No	Yes	No
1381	Brindabanpur	1	0	0	0	0	0	0	No	Yes	Yes	Yes	No	No	Yes	No
1382	Shyamdaspur	0	0	0	0	0	0	0	No	Yes	Yes	Yes	No	No	Yes	No
1383	Amthia	0	0	0	0	0	0	0	No	Yes	No	Yes	No	Yes	Yes	No
1384	Gosainpur	0	0	0	0	0	0	0	No	Yes	No	Yes	No	No	Yes	No
1385	Bankuradanga	0	0	0	0	0	0	0	No	Yes	No	Yes	No	No	Yes	No
1386	Belut	0	0	0	1	0	0	0	No	Yes	Yes	Yes	No	No	Yes	No
1387	Saldanga	0	0	0	1	0	0	0	No	Yes	Yes	No	No	No	Yes	No
1388	Jagannathpur	0	1	0	1	0	0	0	No	Yes	Yes	Yes	No	No	Yes	No
1389	Purushottampur	0	0	0	0	0	0	0	No	Yes	No	Yes	No	No	Yes	No
1390	Asansola	0	0	0	0	0	0	0	No	Yes	Yes	Yes	No	Yes	Yes	No
1391	Muktapur	0	0	0	0	0	0	0	No	Yes	Yes	Yes	No	Yes	Yes	No
1392	Kodma	0	0	0	0	0	0	0	No	No	Yes	No	No	No	Yes	No
1393	Bandarkoda	0	0	0	0	0	0	0	No	Yes	Yes	No	No	Yes	Yes	No
1394	Krishnapur															
1395	Benachapra	0	0	0	0	0	0	0	No	No	Yes	No	No	No	No	No
1396	Mathuraberia	0	0	0	0	0	0	0	No	No	Yes	No	No	No	Yes	No
1397	Bhairabdanga	0	0	0	0	0	0	0	No	Yes	Yes	No	No	Yes	Yes	No
1398	Bhairabpur	0	0	0	0	0	0	0	No	No	Yes	Yes	No	Yes	Yes	No
1399	Rautara	0	0	0	0	0	0	0	No	Yes	Yes	Yes	No	Yes	Yes	No
1400	Barkura	0	0	0	0	2	0	0	No	Yes	Yes	No	No	No	Yes	No
1401	Mathuradanga	0	0	0	0	0	0	0	No	No	Yes	No	No	Yes	Yes	No
1402	Rajmadhabpur	0	0	0	0	0	0	0	No	Yes	Yes	No	No	No	Yes	No
1403	Radhakantapur	1	0	0	0	0	0	0	No	Yes	Yes	No	No	No	Yes	No
1404	Srikrishnapur	0	0	1	1	0	0	0	No	Yes	Yes	Yes	No	No	Yes	No
1405	Kantabeshe	0	0	0	0	0	0	0	No	Yes	Yes	No	No	No	Yes	No
1406	Nityanandapur	0	0	0	0	0	0	0	No	No	Yes	No	No	No	Yes	Yes
1407	Gangabandh	0	0	0	0	0	0	0	No	No	Yes	Yes	No	No	Yes	No
1408	Saulia	0	0	0	0	0	0	0	No	Yes	Yes	Yes	No	No	Yes	No
Block T O T A L :		8	10	10	38	9	34	4	10	140	108	102	0	48	170	6

Availability of toilet & others Yes / No				Communication and transport facilities (If amenities available code -Yes is given except for Village Pin Code ,If not available within the village , the distance range code viz; a for < 5 Kms, b for 5-10 Kms and c for 10+ kms of nearest place where facility is available is given).									
Community toilet including bath.	Community toilet excluding bath.	Rural sanitary mart or sanitary hardware outlet available near the village.	Community bio- gas or recycle of waste for productive use.	Post office(PO)	Sub post office (SPO)	Post & Telegraph office (P&TO)	Village Pin Code	Telephones (Land lines)	Public call office (PCO)	Mobile phone coverage	Name of Village	Serial Number	
47	48	49	50	51	52	53	54	55	56	57	2	1	
No	No	No	No	c	b	b	722203	Yes	a	a	Chadanpur	1377	
No	No	No	No	b	a	b	722142	a	a	Yes	Swargabati	1378	
No	No	No	No	a	a	b	722203	a	a	a	Harishpur	1379	
No	No	No	No	c	b	b	722142	Yes	b	b	Gopinathpur	1380	
No	No	No	No	b	Yes	b	722142	Yes	Yes	Yes	Brindabanpur	1381	
No	No	No	No		a	b	722142	b	a	Yes	Shyamdaspur	1382	
No	No	No	No	b	a	b	722142	b	b	b	Amthia	1383	
No	No	No	No	c	b	b	722203	Yes	b	b	Gosainpur	1384	
No	No	No	No	c	b	b	722142	b	b	b	Bankuradanga	1385	
No	No	Yes	No	a	a	a	722203	Yes	a	Yes	Belut	1386	
No	No	Yes	No	a	a	a	722203	Yes	a	Yes	Saldanga	1387	
No	No	Yes	No	Yes	a	a	722203	Yes	a	Yes	Jagannathpur	1388	
No	No	Yes	Yes	a	a	a	722207	a	a	Yes	Purushottampur	1389	
No	No	No	No	c	a	c	722203	a	c	Yes	Asansola	1390	
No	No	No	Yes	c	a	c	722203	b	b	Yes	Muktapur	1391	
No	No	No	No	c	a	c	722207	a	a	Yes	Kodma	1392	
No	No	No	No	b	a	b	722207	a	Yes	Yes	Bandarkoda	1393	
											Krishnapur	1394	
No	No	No	No	c	b	c	722207	b	b	Yes	Benachapra	1395	
No	No	No	No	c	a	c	722203	a	a	Yes	Mathuraberia	1396	
No	No	No	No	c	a	c	722203	a	c	Yes	Bhairabdanga	1397	
No	No	No	No	c	a	c	722203	b	b	Yes	Bhairabpur	1398	
No	No	No	No	c	a	c	722203	a	c	Yes	Rautara	1399	
No	No	Yes	No	b	Yes	b	722203	b	Yes	Yes	Barkura	1400	
No	No	No	No	b	a	b	722142	a	b	Yes	Mathuradanga	1401	
No	No	Yes	No	b	a	b		Yes	a	Yes	Rajmadhabpur	1402	
No	No	No	Yes	b	a	b		Yes	a	Yes	Radhakantapur	1403	
No	No	No	Yes	b	a	b	722142	a	b	Yes	Srikrishnapur	1404	
No	No	No	No	a	a	a	722203	a	a	a	Kantabeshe	1405	
No	No	No	No	c	a	c	722203	a	b	Yes	Nityanandapur	1406	
No	No	No	No	c	a	c	722203	a	c	Yes	Gangabandh	1407	
No	No	No	No	c	b	c	722203	c	c	Yes	Saulia	1408	
0	1	29	22	13	11	2	174	89	48	140	: Block T O T A L		

Communication and transport facilities (If amenities available code -Yes is given except for Village Pin Code ,If not available within the village , the distance range code viz; a for < 5 Kms, b for 5-10 Kms and c for 10+ kms of nearest place where facility is available is given).													Village connected to highway (If amenities available code viz; a for < 5 Kms, b for 5-10 Kms and c for 10+ kms of nearest place where facility is available is given).			
Serial Number	Name of Village	Internet cafes/ Common service centre (CSC)	Private courier facility	Bus service (Public & Private)	Railway stations	Auto/Modified Autos	Taxis and Vans	Tractors	Cycle-pulled rickshaws(Manual & Machine driven)	Carts driven by animals	Sea /River ferry service	Connected to national highway(NH)	Connected to state highway(SH)	Connected to major district road (MDR)	Connected to others district road	Pucca roads
1	2	58	59	60	61	62	63	64	65	66	67	68	69	70	71	72
1377	Chadanpur	a	b	b	a	b	b	Yes	Yes	Yes	c	c	b	b	b	a
1378	Swargabati	a	b	a	a	a	a	a	b	Yes	c	c	a		Yes	a
1379	Harishpur	b	b	b	a	c	c	a	Yes	Yes	c	b	a	b	a	b
1380	Gopinathpur	b	b	b	a	b	a	Yes	Yes	Yes	a	c	b	a	c	a
1381	Brindabanpur	Yes	b	Yes	Yes	Yes	Yes	Yes	b	Yes	c	c		Yes	Yes	Yes
1382	Shyamdaspur	a	b	a	a	b	b	a	b	Yes	c	c	a	Yes	Yes	a
1383	Amthia	b	b	b	b	b	Yes	Yes	Yes	Yes	c					a
1384	Gosainpur	b	b	a	b	b	b	b	b	c	c	c	c	b	b	b
1385	Bankuradanga	b	b	b	b	b	b	b	b	Yes	c	c	c	a		a
1386	Belut	a	a	Yes	a	a	a	Yes	Yes	Yes	a	a	a	a	Yes	a
1387	Saldanga	a	Yes	Yes	a	a	Yes	a	Yes	Yes	a	a	a	a	a	a
1388	Jagannathpur	a	a	a	a	a	Yes	Yes	Yes	Yes	a	a	a	a	Yes	a
1389	Purushottampur	a	a	a	a	a	Yes	Yes	Yes	Yes	a	a	a	a	a	a
1390	Asansola	c	c	a	a	c	Yes	Yes	Yes	Yes	c	c	c	a	a	a
1391	Muktapur	b	c	a	a	b	b	a	b	Yes	c	c	a		Yes	a
1392	Kodma	a	c	Yes	a	a	a	Yes	a	Yes	c	c		Yes	Yes	Yes
1393	Bandarkoda	a	b	Yes	a	a	a	Yes	Yes	Yes	c	c		Yes	Yes	Yes
1394	Krishnapur															
1395	Benachapra	b	c	a	a	b	b	b	b	Yes	c	c	c	b	Yes	b
1396	Mathuraberia	a	c	Yes	a	a	a	Yes	a	Yes	c	c			Yes	Yes
1397	Bhairabdanga	c	c	Yes	a	c	c	Yes	c	Yes	c	c		Yes	Yes	Yes
1398	Bhairabpur	c	c	a	a	c	c	a	a	Yes	c	c	a	c	Yes	a
1399	Rautara	c	c	a	a	b	Yes	Yes	c	Yes	Yes	c	c		Yes	a
1400	Barkura	b	b	Yes	a	Yes	Yes	Yes	b	Yes	c	c		Yes	Yes	Yes
1401	Mathuradanga	b	b	Yes	a	b	a	Yes	Yes	Yes	c	c				a
1402	Rajmadhabpur	a	b	a	a	a	a	a	a	Yes	c	c	a	a	Yes	a
1403	Radhakantapur	a	b	a	a	a	a	Yes	Yes	Yes	c	c	a	a	Yes	a
1404	Srikrishnapur	b	b	a	a	b	b	a	Yes	Yes	c		a		Yes	a
1405	Kantabeshe	a	a	a	a	a	a	a	a	Yes	a	c			Yes	Yes
1406	Nityanandapur	c	c	a	a	c	a	Yes	c	Yes	c	c	a	a	Yes	a
1407	Gangabandh	c	c	a	a	c	c	b	c	Yes	c	c	a		Yes	a
1408	Saulia	c	c	b	b	b	b	b	c	Yes	c	c	c		Yes	a
Block T O T A L :		2	1	68	3	10	71	131	121	166	7	0	16	27	50	39

ys,village roads, banks & credit societies :-Yes is given, If not available within the code viz; a for <5 Kms, b for 5-10 Kms place where facility is available is given).													Availability of miscellaneous facilities (If amenities available code -Yes is given, If not available within the village , the distance range code viz; a for < 5 Kms, b for 5-10 Kms and c for 10+ kms of nearest place where facility is available is given).			
Kutchcha roads	Water bounded macadam(WBM) roads	Navigable waterway (river/canal)(NW)	Footpaths (FP)	Commercial & Co-operative Banks	ATM	Agricultural Credit Societies	Self-Help Group (SHG)	Public distribution system (PDS) shop	Mandis / Regular market	Weekly Haat	Agricultural marketing society	Integrated Child Development Scheme (Nutritional Centres)	Anganwadi Centre (Nutritional Centres)	Others (Nutritional Centres)	Name of Village	Serial Number
73	74	75	76	77	78	79	80	81	82	83	84	85	86	87		1
Yes	b	c	Yes	b	c	c	Yes	Yes	c	b	b	Yes	Yes	Yes	Chadanpur	1377
Yes	Yes		Yes	a	c	c	Yes	a	b	b	b	a	Yes	Yes	Swargabati	1378
Yes	c	c	b	b	c	c	Yes	a	c	b	b	Yes	Yes	Yes	Harishpur	1379
Yes			Yes	a	c	c	Yes	a	c	b	c	Yes	Yes	a	Gopinathpur	1380
Yes	Yes		Yes	Yes	c	Yes	Yes	a	c	b	b	Yes	Yes	Yes	Brindabanpur	1381
Yes	Yes		Yes	a	c	b	Yes	a	c	Yes	b	Yes	Yes	Yes	Shyamdaspur	1382
Yes				a	c	c	Yes	a	c	b	a	a	a	Yes	Amthia	1383
Yes	c		b	b	c	c	Yes	a	b	b	b	Yes	Yes	Yes	Gosainpur	1384
Yes				b	c	c	Yes	Yes	c	b	a	a	a	Yes	Bankurdanga	1385
a	a	a	Yes	a	a	c	Yes	a	c	a	a	Yes	Yes	Yes	Belut	1386
a	a	a	a	a	a	c	Yes	Yes	c	a	a	Yes	Yes	Yes	Saldanga	1387
a	a	a	Yes	a	a	c	Yes	Yes	c	Yes	a	Yes	Yes	a	Jagannathpur	1388
a	a	a	a	a	a	c	a	a	c	a	a	a	a	a	Purushottampur	1389
Yes	Yes		Yes	a	c	c	Yes	Yes	c	a	a	Yes	Yes	Yes	Asansola	1390
Yes	a		Yes	b	c	b	Yes	a	c	b	b	Yes	Yes	Yes	Muktapur	1391
b	Yes		Yes	a	c	b	Yes	a	c	b	b	Yes	Yes	Yes	Kodma	1392
Yes	Yes		Yes	a	b	c	Yes	a	c	a	a	Yes	Yes	Yes	Bandarkoda	1393
															Krishnapur	1394
Yes	Yes		Yes	b	c	c	Yes	a	c	a	a	a	a	Yes	Benachapra	1395
b	Yes		Yes	a	c	c	Yes	a	c	b	Yes	Yes	Yes	Yes	Mathuraberia	1396
Yes	Yes		Yes	a	b	c	Yes	a	c	b	b	a	Yes	Yes	Bhairabdanga	1397
Yes			Yes	a	c	c	Yes	a	c	c	Yes	Yes	Yes	Yes	Bhairabpur	1398
Yes			Yes	a	c	c	Yes	Yes	c	c	c	Yes	Yes	Yes	Rautara	1399
Yes	Yes		Yes	Yes	c	c	Yes	Yes	b	b	b	Yes	Yes	Yes	Barkura	1400
Yes			Yes	c	c	c	Yes	a	b	b	b	Yes	Yes	Yes	Mathuradanga	1401
Yes	Yes			a	c	c	Yes	a	b	b	b	Yes	Yes	Yes	Rajmadhabpur	1402
Yes	Yes		Yes	a	c	c	Yes	Yes	c	Yes	Yes	Yes	Yes	Yes	Radhakantapur	1403
Yes	Yes		Yes	a	c	c	Yes	Yes	c	Yes	Yes	Yes	Yes	Yes	Srikrishnapur	1404
Yes	Yes		Yes	a	c	c	a	a	c	c	c	a	Yes	Yes	Kantabeshe	1405
Yes	Yes		Yes	c	c	c	Yes	Yes	c	c	c	Yes	Yes	Yes	Nityanandapur	1406
Yes			Yes	a	c	c	a	a	c	Yes	Yes	Yes	Yes	Yes	Gangabandh	1407
Yes	Yes		Yes	b	c	c	Yes	a	c	c	c	Yes	Yes	Yes	Saulia	1408
136	22	21	123	10	0	13	169	68	9	30	37	138	151	159	: Block T O T A L	

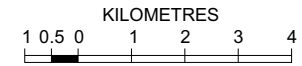
Availability of miscellaneous facilities (If amenities available code -Yes is given, If not available within the village , the distance range code viz; a for < 5 Kms, b for 5-10 Kms and c for 10+ kms of nearest place where facility is available is given).													Availability of electricity (Yes/No)			
Serial Number	Name of Village	ASHA (Accredited Social Health Activist)	Community centre with/without TV	Sports Field,	Sports Club / Recreation Centre	Cinema / Video Hall	Public Library	Public Reading Room	Newspaper Supply	Assembly Polling station	Birth & Death Registration Office	Power Supply for Domestic Use (ED)	Power Supply for Agricultural Use (EAG)	Power Supply for Commercial Use (EC)	Power Supply for All Uses (EA)	
1	2	88	89	90	91	92	93	94	95	96	97	98	99	100	101	
1377	Chadanpur	a	c	Yes	Yes	b	b	b	b	Yes	b	Yes	No	No	No	
1378	Swargabati	Yes	a	Yes	Yes	b	b	b	a	a	b	Yes	No	No	No	
1379	Harishpur	a	c	Yes	Yes	b	a	a	b	a	a	Yes	No	No	No	
1380	Gopinathpur	a	b	Yes	b	b	b	b	b	Yes	b	Yes	No	No	No	
1381	Brindabanpur	Yes	Yes	Yes	Yes	b	a	a	Yes	Yes	a	Yes	Yes	Yes	Yes	
1382	Shyamdasapur	Yes	Yes	Yes	Yes	b	b	b	Yes	a	b	Yes	Yes	No	No	
1383	Amthia	a	b	a	b	b	b	a	Yes	Yes	a	Yes	No	No	No	
1384	Gosainpur	Yes	c	Yes	Yes	b	b	b	b	Yes	b	Yes	No	No	No	
1385	Bankuradanga	a	b	Yes	Yes	a	b	a	a	a	a	Yes	No	No	No	
1386	Belut	Yes	Yes	Yes	Yes	a	a	a	Yes	Yes	a	Yes	Yes	No	No	
1387	Saldanga	Yes	Yes	Yes	a	a	a	a	Yes	Yes	a	Yes	No	No	No	
1388	Jagannathpur	Yes	Yes	Yes	Yes	a	a	a	Yes	Yes	a	Yes	Yes	Yes	Yes	
1389	Purushottampur	a	a	Yes	a	a	a	a	Yes	Yes	Yes	Yes	Yes	No	No	
1390	Asansola	Yes	a	Yes	Yes	c	b	b	Yes	a	a	Yes	Yes	Yes	Yes	
1391	Muktapur	Yes	Yes	Yes	Yes	c	b	b	Yes	Yes	b	Yes	Yes	Yes	Yes	
1392	Kodma	Yes	Yes	a	a	c	a	a	Yes	Yes	a	Yes	Yes	No	No	
1393	Bandarkoda	Yes	Yes	a	a	b	a	a	Yes	Yes	a	Yes	Yes	Yes	Yes	
1394	Krishnapur															
1395	Benachapra	Yes	a	a	a	c	a	a	a	a	a	Yes	No	No	No	
1396	Mathuraberia	Yes	Yes	a	a	c	a	a	Yes	Yes	Yes	Yes	Yes	No	No	
1397	Bhairabdanga	Yes	Yes	Yes	Yes	b	b	b	Yes	a	a	Yes	No	No	No	
1398	Bhairabpur	Yes	Yes	a	a	c	b	b	a	a	a	Yes	No	No	No	
1399	Rautara	Yes	Yes	Yes	Yes	c	b	b	a	Yes	a	Yes	Yes	Yes	Yes	
1400	Barkura	Yes	Yes	Yes	Yes	b	b	b	Yes	Yes	Yes	Yes	No	Yes	No	
1401	Mathuradanga	Yes	Yes	Yes	Yes	b	b	b	Yes	a	a	Yes	No	No	No	
1402	Rajmadhabpur	Yes	Yes	Yes	a	b	b	b	a	a	a	Yes	No	No	No	
1403	Radhakantapur	Yes	Yes	Yes	Yes	b	b	b	Yes	Yes	a	Yes	No	No	No	
1404	Srikrishnapur	Yes	Yes	Yes	Yes	b	a	a	Yes	Yes	a	Yes	Yes	No	No	
1405	Kantabeshe	Yes	c	Yes	a	c	b	b	Yes	a	a	Yes	No	No	No	
1406	Nityanandapur	Yes	Yes	Yes	c	c	b	b	Yes	a	a	Yes	No	No	No	
1407	Gangabandh	Yes	Yes	Yes	c	b	b	Yes	a	Yes	a	Yes	No	Yes	No	
1408	Saulia	Yes	Yes	Yes	Yes	c	b	b	b	Yes	b	Yes	Yes	Yes	Yes	
Block T O T A L :		137	63	131	104	17	25	32	125	107	28	182	67	85	58	

Nearest Town		Land Use								
		Area under different types of land use (in hectares rounded up to one decimal place)								
Name	Distance range code i.e. a for < 5 Kms, b for 5- 10 Kms and c for 10+ kms .	Forests	Area under Non-agricultural Uses	Barren and Un-cultivable land	Permanent Pastures and Other Grazing Lands	Land Under Miscellaneous Tree Crops etc.	Culturable Waste Land	Name of Village	Serial Number	
102	103	104	105	106	107	108	109	2	1	
SONAMUKHI	c	215.7	39.4	0	0	0	0	Chadanpur	1377	
SONAMUKHI	c	849.4	73.8	0	0	0	0	Swargabati	1378	
SONAMUKHI	c	8.1	11.3	0	0	0	0	Harishpur	1379	
SONAMUKHI	c	108.9	42	0	0	0	0	Gopinathpur	1380	
SONAMUKHI	c	28.3	18.4	0	0	0	0	Brindabanpur	1381	
SONAMUKHI	c	0	21.9	0	0	0	0	Shyamdasapur	1382	
SONAMUKHI	c	0	12.1	0	0	0	0	Amthia	1383	
SONAMUKHI	c	0	14.7	0	0	0	0	Gosainpur	1384	
SONAMUKHI	c	0	27.9	0	0	0	0	Bankuradanga	1385	
SONAMUKHI	c	0	44.3	0	0	0	0	Belut	1386	
SONAMUKHI	c	3.6	22.4	0	0	0	0	Saldanga	1387	
SONAMUKHI	c	2.6	187.7	0	0	0	0	Jagannathpur	1388	
SONAMUKHI	c	0	23.9	0	0	0	0	Purushottampur	1389	
SONAMUKHI	b	0	88.1	0	0	0	0	Asansola	1390	
SONAMUKHI	a	0	58.8	0	0	0	0	Muktapur	1391	
SONAMUKHI	b	16.2	40	0	0	0	0	Kodma	1392	
SONAMUKHI	a	57.5	37.4	0	0	0	0	Bandarkoda	1393	
		186.2	18.2	0	0	0	0	Krishnapur	1394	
SONAMUKHI	a	63.9	16	0	0	0	0	Benachapra	1395	
SONAMUKHI	a	0	16.3	0	0	0	0	Mathuraberia	1396	
SONAMUKHI	c	0	16.3	0	0	0	0	Bhairabdanga	1397	
SONAMUKHI	c	0	11.6	0	0	0	0	Bhairabpur	1398	
SONAMUKHI	c	0	27.6	0	0	0	0	Rautara	1399	
SONAMUKHI	c	0	24.3	0	0	0	0	Barkura	1400	
SONAMUKHI	c	0	21.2	0	0	0	0	Mathuradanga	1401	
SONAMUKHI	c	36.4	31.1	0	0	0	0	Rajmadhabpur	1402	
SONAMUKHI	c	60.7	21	0	0	0	0	Radhakantapur	1403	
SONAMUKHI	c	68	10.2	0	0	0	0	Srikrishnapur	1404	
SONAMUKHI	c	174	6.1	0	0	0	0	Kantabeshe	1405	
SONAMUKHI	c	40.5	7.6	0	0	0	0	Nityanandapur	1406	
SONAMUKHI	c	76.9	5.3	0	0	0	0	Gangabandh	1407	
SONAMUKHI	c	457.3	67.6	0	0	0	0	Saulia	1408	
0	0	8470.9	9605.6	0	0	0	0	: Block T O T A L		

Land Use												
Area under different types of land use (in hectares rounded up to one decimal place)							Area irrigated by source (in hectare).					
Serial Number	Name of Village	Fallow lands other than current fallows	Current Fallows	Net Area Sown	Total Irrigated Land Area	Total Un-irrigated Land Area	Canals (C)	Wells/Tube-wells(W/TW)	Tanks/Lakes(T/L)	Water Falls(WF)	Others(O)	
1	2	110	111	112	113	114	115	116	117	118	119	
1377	Chadanpur	0	0	97.9	21	76.9	0	0	21	0	0	
1378	Swargabati	0	0	49	8.1	40.9	0	0	0	0	8.1	
1379	Harishpur	0	0	51	10.1	40.9	0	0	10.1	0	0	
1380	Gopinathpur	0	0	61.1	22.3	38.8	0	0	22.3	0	0	
1381	Brindabanpur	0	0	44.5	8.1	36.4	0	0	0	0	8.1	
1382	Shyamdaspur	0	0	28.3	4	24.2	0	0	0	0	4	
1383	Amthia	0	0	84.2	32.4	51.8	0	0	12.1	0	20.2	
1384	Gosainpur	0	0	122.7	114.5	8.2	0	0	13	0	101.5	
1385	Bankuradanga	0	0	75.4	16.2	59.2	0	0	8.1	0	8.1	
1386	Belut	0	0	204.4	30.3	174	0	4	15.2	10	1.1	
1387	Saldanga	0	0	33.2	5.9	27.3	0	0	5.9	0	0	
1388	Jagannathpur	0	0	161.9	17	144.9	0	5	12	0	0	
1389	Purushottampur	0	0	92.4	7	85.4	0	6	1	0	0	
1390	Asansola	0	0	61	5.1	55.8	0	0	0	0	5.1	
1391	Muktapur	0	0	64.8	16.7	48.2	0	0	0	0	16.7	
1392	Kodma	0	0	101.2	20.2	80.9	0	0	12.1	0	8.1	
1393	Bandarkoda	0	0	47	6.5	40.5	0	0	4	0	2.4	
1394	Krishnapur	0	0	2	2	0	0	0	2	0	0	
1395	Benachapra	0	0	109	5.3	103.8	0	0	2.8	0	2.4	
1396	Mathuraberia	0	0	84	12.1	71.8	0	0	4.9	0	7.3	
1397	Bhairabdanga	0	0	157.4	16.6	140.8	0	0	7.7	0	8.9	
1398	Bhairabpur	0	0	49.4	13	36.4	0	0	8.1	0	4.9	
1399	Rautara	0	0	59.8	15.6	44.3	0	8.7	6.9	0	0	
1400	Barkura	0	0	56.7	13.9	42.8	0	0	6.5	0	7.4	
1401	Mathuradanga	0	0	56.7	32.8	23.9	0	0	6.5	0	26.3	
1402	Rajmadhabpur	0	0	13.8	5.3	8.5	0	0	5.3	0	0	
1403	Radhakantapur	0	0	61.1	13.4	47.8	0	0	8.1	0	5.3	
1404	Srikrishnapur	0	0	46.5	10.1	36.4	0	0	8.1	0	2	
1405	Kantabeshe	0	0	33.1	10.1	23.1	0	0	6.1	0	4	
1406	Nityanandapur	0	0	109.6	14.6	95	0	0	10	0	4.6	
1407	Gangabandh	0	0	9.3	2.4	6.9	0	0	2.4	0	0	
1408	Saulia	0	0	577.6	70.1	507.5	0	0	69.6	0	0.5	
Block T O T A L :		0	0	20005	6105.9	13900	1190.7	468.7	2389.7	18.5		

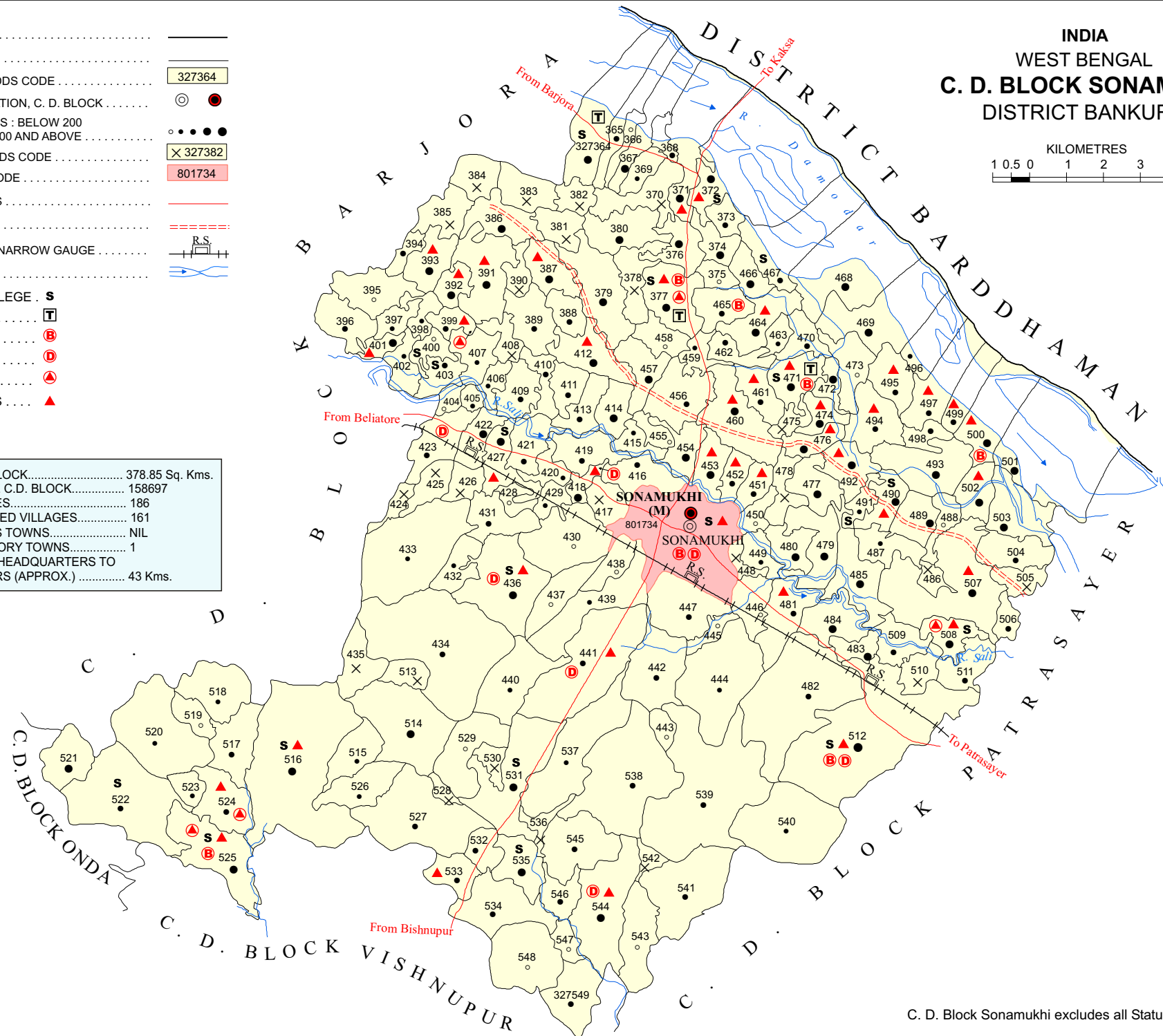
Name of three most important commodities manufactured			Name of Village	Serial Number
First	Second	Third		
120	121	122	2	1
Black Smith	Cutter,sickle		Chadanpur	1377
			Swargabati	1378
			Harishpur	1379
			Gopinathpur	1380
			Brindabanpur	1381
			Shyamdaspur	1382
			Amthia	1383
			Gosainpur	1384
			Bankurardanga	1385
			Belut	1386
			Saldanga	1387
			Jagannathpur	1388
			Purushottampur	1389
			Asansola	1390
			Muktapur	1391
			Kodma	1392
			Bandarkoda	1393
			Krishnapur	1394
			Benachapra	1395
			Mathuraberia	1396
	Bhairabdanga	1397		
	Bhairabpur	1398		
	Rautara	1399		
	Barkura	1400		
	Mathuradanga	1401		
	Rajmadhabpur	1402		
	Radhakantapur	1403		
	Srikrishnapur	1404		
	Kantabeshe	1405		
	Nityanandapur	1406		
	Gangabandh	1407		
	Saulia	1408		
			: Block T O T A L	

INDIA
WEST BENGAL
C. D. BLOCK SONAMUKHI
DISTRICT BANKURA



- BOUNDARY, DISTRICT ————
- " C. D. BLOCK ————
- " VILLAGE WITH MDDS CODE 327364
- HEADQUARTERS : POLICE STATION, C. D. BLOCK (S) (●)
- POPULATION SIZE OF VILLAGES : BELOW 200 ○
- 200-499, 500-999, 1000-4999, 5000 AND ABOVE ●
- UNHABITED VILLAGE WITH MDDS CODE X 327382
- CENSUS TOWN WITH MDDS CODE 801734
- IMPORTANT METALLED ROADS ————
- UNMETALLED ROADS - - - - -
- RAILWAY LINE WITH STATION, NARROW GAUGE R.S.
- RIVER AND STREAM ————
- HIGH SCHOOL / INTER COLLEGE . S
- TECHNICAL INSTITUTIONS T
- BANK B
- DISPENSARY D
- PRIMARY HEALTH CENTRE ▲
- OTHER MEDICAL SERVICES ▲

TOTAL AREA OF THE C.D. BLOCK.....	378.85 Sq. Kms.
TOTAL POPULATION OF THE C.D. BLOCK.....	158697
TOTAL NUMBER OF VILLAGES.....	186
TOTAL NUMBER OF INHABITED VILLAGES.....	161
TOTAL NUMBER OF CENSUS TOWNS.....	NIL
TOTAL NUMBER OF STATUTORY TOWNS.....	1
DISTANCE FROM DISTRICT HEADQUARTERS TO C. D. BLOCK HEADQUARTERS (APPROX.).....	43 Kms.



C. D. Block Sonamukhi excludes all Statutory towns.

Alphabetical List of Villages

Name of the CD Block : Sonamukhi

CD Block Code (2011) : 0211

Sl. No.	Name of the Village	PLCN 2001	MDDS PLCN 2011
1	2	3	4
1	Alampur	02107400	327367
2	Aligang	02112200	327415
3	Amghata	02115200	327445
4	Amrita Para	02120400	327497
5	Amshol	02116400	327457
6	Aralkola	02123100	327524
7	Baghmari	02125200	327545
8	Baharpur	02121800	327511
9	Bahulia	02112700	327420
10	Baikunthapur (P)	02112300	327416
11	Balarampur	02124000	327533
12	Ban Parulia	02118700	327480
13	Bandi Rampur	02108100	327374
14	Bank Simla	02108800	327381
15	Bara	02120700	327500
16	Bara Naryanpur	02114000	327433
17	Barachatra	02111000	327403
18	Baruibera	02119600	327489
19	Basu Nandanpur	02110400	327397
20	Basudebpur	02107500	327368
21	Basumara	02113300	327426
22	Belgaria	02108900	327382
23	Belo	02117600	327469
24	Beshia	02120600	327499
25	Bhabanipur	02123300	327526
26	Bhaluk Khan	02118400	327477
27	Bhat Pushkarini	02123400	327527
28	Bhatpara	02121000	327503
29	Bhedomushal	02114900	327442
30	Bhula	02114100	327434
31	Bidyadharpur	02117100	327464
32	Birchandrapur	02108700	327380
33	Birsingpur	02111700	327410
34	Bneshe	02118800	327481
35	Bondalhati	02116700	327460
36	Brindabanpur	02118000	327473
37	Brojanathpur	02124100	327534
38	Chaitanpur	02116300	327456
39	Chakai	02109300	327386
40	Chakdhoyakure	02124700	327540

Alphabetical List of Villages

Name of the CD Block : Sonamukhi

CD Block Code (2011) : 0211

Sl. No.	Name of the Village	PLCN 2001	MDDS PLCN 2011
1	2	3	4
41	Chandansaer	02109700	327390
42	Chaulya	02110900	327402
43	Chhota Narayanpur	02107300	327366
44	Churamanipur	02114600	327439
45	Dakshinsol	02115000	327443
46	Dariapur	02119200	327485
47	Dhan Simla	02121900	327512
48	Dharmapur	02116500	327458
49	Dhondar	02119300	327486
50	Dhulai	02108400	327377
51	Dhulat	02118200	327475
52	Dhipara	02107800	327371
53	Dubrajhati	02111200	327405
54	Goltor	02116200	327455
55	Gop Bandi	02113200	327425
56	Gopalpur	02125600	327549
57	Gopdanga	02119500	327488
58	Gopikantapur	02117200	327465
59	Gopinathpur	02121200	327505
60	Gopinathpur	02122600	327519
61	Gopinathpur	02124800	327541
62	Goursunderpur	02116900	327462
63	Gram Pushkarini	02107700	327370
64	Hamirhati	02113000	327423
65	Harishchandrapur	02109600	327389
66	Hikimband	02122900	327522
67	Hurhurjangar	02125500	327548
68	Ichharia	02122300	327516
69	Indkata	02115100	327444
70	Isabpur	02120100	327494
71	Jaga Mohanpur	02118500	327478
72	Jambani	02112400	327417
73	Jamdoba	02122200	327515
74	Jashra	02113600	327429
75	Jaynagar	02107200	327365
76	Jaypur	02111500	327408
77	Jhujka	02124900	327542
78	Junshara	02119000	327483
79	Kalyanpur	02114800	327441
80	Kamardanga	02111400	327407

Alphabetical List of Villages

Name of the CD Block : Sonamukhi

CD Block Code (2011) : 0211

Sl. No.	Name of the Village	PLCN 2001	MDDS PLCN 2011
1	2	3	4
81	Kamargram	02123700	327530
82	Kanaipur	02122700	327520
83	Karachmani Khayarsol	02124500	327538
84	Karjbani	02112000	327413
85	Kashipur	02121600	327509
86	Katnia	02111600	327409
87	Kendua	02122000	327513
88	Keneti	02117400	327467
89	Kesheshol	02114400	327437
90	Khaer Bani	02117700	327470
91	Khag Baikunthapur	02122800	327521
92	Khausa	02113500	327428
93	Khayrakure	02114500	327438
94	Khidirpur	02110300	327396
95	Kochdih	02114300	327436
96	Krishna Nagar	02109100	327384
97	Krishna Sayer	02122400	327517
98	Krishnabati	02123900	327532
99	Kshetramohanpur (P)	02115500	327448
100	Kubir Bandh	02110700	327400
101	Kuchiagopalpur	02121700	327510
102	Kuldanga	02118100	327474
103	Kunda Pushkarini	02121500	327508
104	Kutem Adhabpur	02123000	327523
105	Mach Doba	02124400	327537
106	Madanmohanpur	02116100	327454
107	Mahanpur	02119900	327492
108	Mahespur (P)	02116000	327453
109	Maitya	02107600	327369
110	Majir Danga	02110800	327401
111	Manik Bazar	02125100	327544
112	Manush Mari	02108600	327379
113	Mathurabati	02113900	327432
114	Merashol	02109500	327388
115	Methra	02120500	327498
116	Moheshpur	02124200	327535
117	Nabagram	02108000	327373
118	Nachanhati	02116600	327459
119	Nanda Mohanpur	02119800	327491
120	Narayan Sundari	02125300	327546

Alphabetical List of Villages

Name of the CD Block : Sonamukhi

CD Block Code (2011) : 0211

Sl. No.	Name of the Village	PLCN 2001	MDDS PLCN 2011
1	2	3	4
121	Naruala	02119100	327484
122	Nischintapur	02119400	327487
123	Nityanandapur	02117500	327468
124	Nityanandapur	02124300	327536
125	Palashdanga	02107100	327364
126	Palshare	02112100	327414
127	Palshura	02120800	327501
128	Panasol	02121100	327504
129	Panchal	02123200	327525
130	Panchkula	02116800	327461
131	Parbbatia	02112600	327419
132	Paschim Dubrajpur	02109000	327383
133	Paschim Nabasan	02111100	327404
134	Paschim Nandarampur	02110500	327398
135	Paschim Patrahati	02111800	327411
136	Pathan Palashi	02108500	327378
137	Pathara	02122100	327514
138	Patharmara	02123800	327531
139	Patjor	02112900	327422
140	Patsol	02113700	327430
141	Pear Bera	02110000	327393
142	Prayagpur	02110100	327394
143	Purba Dubrajpur	02121400	327507
144	Purba Nabasan	02119700	327490
145	Purba Nandarampur	02117300	327466
146	Purba Patrahati	02118300	327476
147	Radha Mohanpur	02117800	327471
148	Radhakrishnapur	02110200	327395
149	Radhakrishnapur	02123600	327529
150	Radharamanpur	02109800	327391
151	Rajda	02118900	327482
152	Rajgola	02117000	327463
153	Ramchandrapur	02120200	327495
154	Rampur	02113400	327427
155	Rampur	02123500	327528
156	Rang Sayer	02125000	327543
157	Ranga Matiya	02107900	327372
158	Rani Bandh	02124600	327539
159	Ranpur	02120900	327502
160	Ratnapur	02113800	327431

Alphabetical List of Villages

Name of the CD Block : Sonamukhi

CD Block Code (2011) : 0211

Sl. No.	Name of the Village	PLCN 2001	MDDS PLCN 2011
1	2	3	4
161	Rautara	02115800	327451
162	Rupat Ganj	02112500	327418
163	Ruppal	02111900	327412
164	Rupuisar	02120300	327496
165	Sahapur	02108300	327376
166	Saheb Ganj	02115900	327452
167	Salda	02115600	327449
168	Samanta Bandi	02108200	327375
169	Sapuradihi	02115300	327446
170	Shalchaturia	02112800	327421
171	Shibdanga	02111300	327406
172	Shitaljor	02110600	327399
173	Shuksayer	02122500	327518
174	Shyamnagar	02121300	327506
175	Shyamsundarpur	02113100	327424
176	Siltya (P)	02115700	327450
177	Simla	02109400	327387
178	Sitampur	02114200	327435
179	Sona Dwipa	02118600	327479
180	Sonamukhi (P)	02115400	327447
181	Telrui	02120000	327493
182	Tiura	02114700	327440
183	Tulardihi	02125400	327547
184	Ulai	02109900	327392
185	Uttar Dariapur	02117900	327472
186	Uttar Pearbera	02109200	327385

Census of India 2011
Amenities and Land use

Serial Number	Name of Village	Location code no.	Total area of the village (in hectares rounded up to one decimal place)	Total population (2011 census)	Number of households (2011 census)	Number of educational amenities available in village , the distance range code viz; a for 0-5 kms, b for 5-10 kms, c for 10+ kms of nearest place where facility is available							
						Pre-Primary school (PP)	Primary school (P)	Middle school (M)	Secondary School (S)	Senior Secondary school (SS)	Degree college of arts - science & commerce (ASC)	Engineering college(EC)	Medical college (MC)
1	2	3	4	5	6	7	8	9	10	11	12	13	14

Name of District:-Bankura

Name of CD Block:-Sonamukhi

1409	Palashdanga	327364	424.1	2502	561	3	2	1	1	1	c	a	
1410	Jaynagar	327365	179.4	546	111	1	1	a	a	a	c	c	
1411	Chhota Narayanpur	327366	56.2	101	24	a	a	a	a	c	c		
1412	Alampur	327367	229.6	1225	249	1	1	a	a	a	c	c	c
1413	Basudebpur	327368	59.1	555	131	1	1	a	a		c	c	c
1414	Maitya	327369	77.7	300	74	a	a	a	a	a	c		
1415	Gram Pushkarini	327370	184.1	0	0								
1416	Dhipara	327371	411.2	1574	389	8	8	a	a	a	c	c	c
1417	Ranga Matiya	327372	915.4	2702	590	5	4	2	1	1	b	c	c
1418	Nabagram	327373	74.1	549	119	1	1	a	a	a	b	c	c
1419	Bandi Rampur	327374	98.9	1043	214	2	2	a	a	a	b	b	c
1420	Samanta Bandi	327375	57.3	188	40	3	3	a	a	a	b	c	c
1421	Sahapur	327376	136	1130	266	1	1	a	a	a	b	c	c
1422	Dhulai	327377	238.5	2607	533	8	7	3	2	2	b	c	c
1423	Pathan Palashi	327378	157.9	0	0								
1424	Manush Mari	327379	297.8	3694	778	3	3	2	a	a	b	c	c
1425	Birchandrapur	327380	205.6	1666	382	2	2	a	a	a	b	c	c
1426	Bank Simla	327381	115.9	0	0								
1427	Belgaria	327382	79.3	0	0								
1428	Paschim Dubrajpur	327383	139.7	0	0								
1429	Krishna Nagar	327384	108.6	0	0								
1430	Uttar Pearbera	327385	145.8	0	0								
1431	Chakai	327386	176.1	1476	332	1	1	a	a	a	c	c	c
1432	Simla	327387	157.9	2010	421	1	1	a	a	a	b	c	c
1433	Merashol	327388	95.6	585	115	1	1	a	a	a	b	c	c
1434	Harishchandrapur	327389	181	865	158	1	1	1	b	b	c	c	c
1435	Chandansaer	327390	66.8	0	0								
1436	Radharamanpur	327391	287.7	1732	375	2	2	b	b	b	c	c	c
1437	Ulai	327392	82.2	1237	286	c	a	a	b		c	c	c
1438	Pear Bera	327393	151.5	2761	661	4	4	1	a	a	c	c	c
1439	Prayagpur	327394	60.9	635	134	2	2	b	b	b	c	c	c
1440	Radhakrishnapur	327395	290	3	1								
1441	Khidirpur	327396	171.6	512	110	1	1		a	a	c	c	c
1442	Basu Nandanpur	327397	73.6	315	79	c	a	a	a	a	c	c	c
1443	Paschim Nandarampur	327398	72.2	446	94	1	1	a	a	a	b	c	c
1444	Shitaljor	327399	75.5	687	142	1	1	a	a	a	c	c	c
1445	Kubir Bandh	327400	75	196	44	1	1	1	1	1	c	c	c
1446	Majir Danga	327401	58	1682	381	1	1	a	a	a	b	c	c
1447	Chaulya	327402	104	295	71	1	1	a	a	a	b	c	c
1448	Barachatra	327403	107.3	687	158	1	1	1	1	1	b	c	c

- Village Directory

(As in 2009)

le. (If not available within the : < 5 Kms, b for 5-10 Kms and c cility is available is given).															Number of Medical Amenities available. (If not available within the village , the distance range code viz; a for < 5 Kms, b for 5-10 Kms and c for 10+ kms of nearest place where facility is available is given).															Name of Village	Serial Number
Management institute (MI)	Polytechnic (Pt)	Vocational training school /ITI	Non-formal training centre (NFTC)	Special school for disabled (SSD)	Others (specify)	Community health centre (CHC)	Primary health centre (PHC)	Primary health sub centre (PHS)	Maternity and child welfare centre (MCW)	T.B. clinic (TBC)	Hospital-allopathic (HA)	Hospital-alternative medicine (HO)	Dispensary (D)	Veterinary hospital (VH)	Mobile health clinic (MHC)	Family welfare centre (FWC)															
15	16	17	18	19	20	21	22	23	24	25	26	27	28	29	30	31															
																	2	1													

Location CodeNo:-339

Location CodeNo:-0211

		1				a	a		a	a	a	a	a				Palashdanga	1409
c	c	a	c			a	a		a	a	a	a	a				Jaynagar	1410
c	c	a	c			a	a		a	a	a	a	a				Chhota Narayanpur	1411
c	c	a			c	c	a		a	a	a	a	a				Alampur	1412
c	c	a	c			a	c	c	b	b	b	a	a	c			Basudebpur	1413
c	c	a	c			a	a	a	c	b	b	b	a	a	c		Maitya	1414
																	Gram Pushkarini	1415
c	c	a			c	b	1 b	b	a	1 a	a			b			Dhipara	1416
c	c	a			c	b	1	b		a	a	a	b				Ranga Matiya	1417
c	c	a			c	c	a	c	c	a	c	b					Nabagram	1418
c	c	a			c	b	a	b	b	a	a	a	a	2 b			Bandi Rampur	1419
c	c	a			c	b	a	b	b	a	a	a	a	b			Samanta Bandi	1420
c	c	a			c	b	a	b	b	b	a	a	a				Sahapur	1421
c	c	1	c		c	1	1	1 b	b	b	b	b	c	c	1		Dhulai	1422
																	Pathan Palashi	1423
c	c	a	c		1 c	a	a	a	b	b	b	b	c	c	a		Manush Mari	1424
c	c	a			c	b	a	b	b	b	a	a	a	2			Birchandrapur	1425
																	Bank Simla	1426
																	Belgaria	1427
																	Paschim Dubrajpur	1428
																	Krishna Nagar	1429
																	Uttar Pearbera	1430
c	c	b	c		c	a	a	c	c	c	c	c	c				Chakai	1431
c	c	a	c		c	a	1 b	b	b	b	b	b	b		b		Simla	1432
c	c	a	c		c	a	a	a	b	b	b	b	c	c	b		Merashol	1433
c	c	b	c		c	c	a	b	b	c	c	c	c	c	c		Harishchandrapur	1434
																	Chandansaer	1435
c	c	b			c	c	1 c		c	c	c	c					Radharamanpur	1436
c	c	b	c		c	c	1 c	c	c	c	c	c		c			Ulai	1437
c	c	a	c		c	c	1 c	c	c	c	b	a					Pear Bera	1438
c	c	a	c		c	a	a	c		c		a					Prayagpur	1439
																	Radhakrishnapur	1440
c	c	a	c	c	c	c	c	c	c	c	c	c	c		c		Khidirpur	1441
c	c	a	c	c	c	a	a	c	c	b	c	c	c				Basu Nandanpur	1442
c	c	a	a	c	b	b	a	b	b	b	b	b		b			Paschim Nandarampur	1443
c	c	a	c		c	1	1 c	c	c	c	c	c	c	c	c		Shitaljor	1444
c	c				b	b	b	b	b	b	b		b		b		Kubir Bandh	1445
c	c	a	c		b	a	1 b	b	b	b	b	b	a				Majir Danga	1446
c	c	a	c		b	b	a	b	b	b	b	b	b		b		Chaulya	1447
c	a		a		b	b	b	b	b	b	b	b	b	b	b		Barachatra	1448

Serial Number	Name of Village	Number of Non-Government Medical Amenities available.							Availability of drinking water - Yes / No							
		Charitable non Govt. hospital/Nursing home.	Medical practitioner with MBBS Degree	Medical practitioner with other degree	Medical practitioner with no degree	Traditional practitioner and faith healer .	Medicine Shop	Others	Tap water (Treated/Untreated)	Well water (Covered / Uncovered well)	Hand Pump	Tube wells / Bore well	Spring	River / Canal	Tank / Pond / Lake	Others
1	2	32	33	34	35	36	37	38	39	40	41	42	43	44	45	46

1409	Palashdanga	0	0	1	1	0	0	0	No	No	Yes	Yes	No	Yes	Yes	No
1410	Jaynagar	0	0	0	1	0	0	0	No	No	Yes	Yes	No	Yes	Yes	No
1411	Chhota Narayanpur	0	0	0	0	0	0	0	No	No	Yes	Yes	No	Yes	Yes	No
1412	Alampur	0	0	1	0	0	0	0	No	No	Yes	Yes	No	Yes	Yes	No
1413	Basudebpur	0	0	0	0	0	0	0	No	Yes	Yes	Yes	No	Yes	Yes	No
1414	Maitya	0	0	0	0	0	0	0	No	No	Yes	Yes	No	Yes	Yes	No
1415	Gram Pushkarini															
1416	Dhipara	0	1	1	0	1	0	0	No	No	Yes	Yes	No	Yes	Yes	No
1417	Ranga Matiya	0	0	0	2	1	2	2	No	No	Yes	Yes	No	Yes	Yes	No
1418	Nabagram	0	0	0	0	0	0	0	No	No	Yes	Yes	No	Yes	Yes	No
1419	Bandi Rampur	0	0	0	0	0	0	0	No	No	Yes	Yes	No	Yes	Yes	No
1420	Samanta Bandi	0	0	0	0	0	0	0	No	No	Yes	Yes	No	No	Yes	No
1421	Sahapur	0	0	0	0	0	1	0	No	No	Yes	Yes	No	Yes	Yes	No
1422	Dhulai	0	4	1	1	1	4	0	No	Yes	Yes	Yes	No	No	No	No
1423	Pathan Palashi															
1424	Manush Mari	0	0	0	1	1	0	0	No	Yes	Yes	Yes	No	No	No	No
1425	Birchandrapur	0	0	0	1	1	0	0	No	No	Yes	Yes	No	Yes	No	No
1426	Bank Simla															
1427	Belgaria															
1428	Paschim Dubrajpur															
1429	Krishna Nagar															
1430	Uttar Pearbera															
1431	Chakai	0	0	0	0	0	0	0	No	No	No	Yes	No	No	Yes	No
1432	Simla	0	0	0	0	0	0	0	No	No	Yes	Yes	No	No	Yes	No
1433	Merashol	0	0	0	1	0	0	0	No	Yes	Yes	Yes	No	No	No	No
1434	Harishchandrapur	0	0	0	0	0	0	0	No	Yes	Yes	Yes	No	No	Yes	No
1435	Chandansaer															
1436	Radharamanpur	0	0	0	0	0	1	0	No	No	Yes	Yes	No	No	Yes	No
1437	Ulai	0	0	0	0	1	0	0	No	No	Yes	Yes	No	No	No	No
1438	Pear Bera	0	0	2	2	2	0	0	No	Yes	Yes	Yes	No	No	Yes	No
1439	Prayagpur	0	0	0	0	0	0	0	No	No	Yes	Yes	No	No	Yes	No
1440	Radhakrishnapur	0	0	0	0	0	0	0	No	No	No	No	No	No	No	No
1441	Khidirpur	0	0	0	0	0	0	0	No	No	Yes	Yes	No	No	Yes	No
1442	Basu Nandanpur	0	0	0	0	0	0	0	No	No	Yes	Yes	No	No	Yes	No
1443	Paschim Nandarampur	0	0	0	0	0	0	0	No	No	Yes	Yes	No	No	Yes	No
1444	Shitaljor	0	0	0	1	0	0	0	No	No	Yes	Yes	No	No	Yes	No
1445	Kubir Bandh	0	0	0	0	0	0	0	No	No	Yes	Yes	No	Yes	Yes	No
1446	Majir Danga	0	0	0	0	0	0	0	No	No	Yes	Yes	No	No	Yes	No
1447	Chaulya	0	0	0	0	0	0	0	No	No	Yes	Yes	No	Yes	Yes	No
1448	Barachatra	0	0	0	0	0	0	0	No	No	Yes	Yes	No	Yes	Yes	No

Availability of toilet & others Yes / No				Communication and transport facilities (If amenities available code -Yes is given except for Village Pin Code ,If not available within the village , the distance range code viz; a for < 5 Kms, b for 5-10 Kms and c for 10+ kms of nearest place where facility is available is given).								
Community toilet including bath.	Community toilet excluding bath.	Rural sanitary mart or sanitary hardware outlet available near the village.	Community bio- gas or recycle of waste for productive use.	Post office(PO)	Sub post office (SPO)	Post & Telegraph office (P&TO)	Village Pin Code	Telephones (Land lines)	Public call office (PCO)	Mobile phone coverage	Name of Village	Serial Number
47	48	49	50	51	52	53	54	55	56	57	2	1

No	No	No	No	Yes	c	c	722208	Yes	Yes	Yes	Palashdanga	1409
No	No	No	No	a	c	c	722208	Yes	a	Yes	Jaynagar	1410
No	No	No	No	a	c	c	722208	Yes	a	Yes	Chhota Narayanpur	1411
No	No	No	No	a	c	c	722207	Yes	Yes	Yes	Alampur	1412
No	No	No	No	a	c	c	722134	Yes	a	c	Basudebpur	1413
No	No	No	No	a	c	c	722207	Yes	a	c	Maitya	1414
											Gram Pushkarini	1415
No	No	No	No	a	b	b	722111	a	a	Yes	Dhipara	1416
No	No	No	No	Yes	b	b	722207	Yes	Yes	Yes	Ranga Matiya	1417
No	No	No	No	a	c	c	722207	a	Yes	Yes	Nabagram	1418
No	No	No	No	a	b	a	722121	a	a	Yes	Bandi Rampur	1419
No	No	No	No	a	b	b	722207	a	a	Yes	Samanta Bandi	1420
No	No	No	No	a	b	b	722207	Yes	Yes	Yes	Sahapur	1421
No	No	No	Yes	b	Yes	b	722207	Yes	Yes	Yes	Dhulai	1422
											Pathan Palashi	1423
No	No	No	Yes	b	a	b	722207	Yes	Yes	Yes	Manush Mari	1424
No	No	No	No	a	b	b	722207	Yes	Yes	Yes	Birchandrapur	1425
											Bank Simla	1426
											Belgaria	1427
											Paschim Dubrajpur	1428
											Krishna Nagar	1429
											Uttar Pearbera	1430
No	No	No	No	a	a	a	722208	a	a	Yes	Chakai	1431
No	No	No	No	a	a	a	722207	a	a	Yes	Simla	1432
No	No	No	Yes	b	a	a	722207	Yes	a	Yes	Merashol	1433
No	No	No	No	c	c	c	722207	b	b	Yes	Harishchandrapur	1434
											Chandansaer	1435
No	No	No	No	c	c	c	722208	b	b	Yes	Radharamanpur	1436
No	No	No	No	c	c	c	722208	b	b	Yes	Ulai	1437
No	No	No	No	b	b	b	722208	b	b	Yes	Pear Bera	1438
No	No	No	No	c	a	b	722208	b	b	Yes	Prayagpur	1439
No	No	No	No			b		a	b	Yes	Radhakrishnapur	1440
No	No	No	No	a	a	a	722208	a	a	Yes	Khidirpur	1441
No	No	No	No	b	Yes	b	722207	b	a	Yes	Basu Nandanpur	1442
No	No	No	No	b	b	b	722207	b	b	Yes	Paschim Nandarampur	1443
No	No	No	No	c	c	c	722208	b	b	Yes	Shitaljor	1444
No	No	No	No	b	b	b	722207	b	b	Yes	Kubir Bandh	1445
No	No	No	No	b	a	b	722207		Yes	Yes	Majir Danga	1446
No	No	No	No	b	b	a	722207	b	b	Yes	Chaulya	1447
No	No	No	No	b	a	a	722207	a	a	Yes	Barachatra	1448

Communication and transport facilities (If amenities available code -Yes is given except for Village Pin Code ,If not available within the village , the distance range code viz; a for < 5 Kms, b for 5-10 Kms and c for 10+ kms of nearest place where facility is available is given).													Village connected to highway (If amenities available code viz; a for < 5 Kms, b for 5-10 Kms and c for 10+ kms of nearest place where facility is available is given).			
Serial Number	Name of Village	Internet cafes/ Common service centre (CSC)	Private courier facility	Bus service (Public & Private)	Railway stations	Auto/Modified Autos	Taxis and Vans	Tractors	Cycle-pulled rickshaws(Manual & Machine driven)	Carts driven by animals	Sea /River ferry service	Connected to national highway(NH)	Connected to state highway(SH)	Connected to major district road (MDR)	Connected to others district road	Pucca roads
1	2	58	59	60	61	62	63	64	65	66	67	68	69	70	71	72

1409	Palashdanga	c	c	Yes	c	b	Yes	Yes	Yes	Yes	Yes	c	c	Yes	a	Yes
1410	Jaynagar	c	c	Yes	c	c	Yes	a	a	Yes	a	c	c	Yes	a	a
1411	Chhota Narayanpur	c	c	Yes	c	a	Yes	a	a	Yes	a	c	c	Yes	a	a
1412	Alampur	c	c	Yes	c	c	Yes	a	Yes	Yes	a	c	c	Yes	a	a
1413	Basudebpur	c	c	Yes	c	c	Yes	Yes	Yes	Yes	a	c	c	Yes	a	a
1414	Maitya	c	c	Yes	c	c	Yes	Yes	a	Yes	a	c	c	Yes	b	a
1415	Gram Pushkarini															
1416	Dhipara	b	b	Yes	b	Yes	Yes	Yes	Yes	Yes	a	c	b	Yes	Yes	a
1417	Ranga Matiya	b	Yes	Yes	b	Yes	Yes	Yes	Yes	Yes	Yes	c	b	Yes	Yes	Yes
1418	Nabagram	c	c	a	c	a	Yes	Yes	Yes	Yes	a	c	c	a	a	a
1419	Bandi Rampur	b	b	a	b	a	Yes	Yes	Yes	Yes	a	c	b	a	Yes	a
1420	Samanta Bandi	b	b	b	b	a	Yes	Yes	Yes	Yes	a	c	b	a	Yes	a
1421	Sahapur	b	b	Yes	b	Yes	Yes	Yes	Yes	Yes	a	c	b	Yes	Yes	Yes
1422	Dhulai	a	b	Yes	b	Yes	Yes	Yes	Yes	Yes	a	c	b	Yes	Yes	Yes
1423	Pathan Palashi															
1424	Manush Mari	a	b	a	b	Yes	Yes	Yes	Yes	Yes	a	c	b	b	Yes	Yes
1425	Birchandrapur	b	b	a	b	Yes	Yes	Yes	Yes	Yes	a	c	b	a	Yes	a
1426	Bank Simla															
1427	Belgaria															
1428	Paschim Dubrajpur															
1429	Krishna Nagar															
1430	Uttar Pearbera															
1431	Chakai	c	a	a	b	a	a	Yes	a	Yes	c	c	c	c	c	a
1432	Simla	b	b	a	b	a	Yes	Yes	Yes	Yes	c	c	c	a	a	a
1433	Merashol	a	b	a	b	b	b	a	a	Yes	b	c	c	a	a	a
1434	Harishchandrapur	c	c	b	b	c	b	Yes	Yes	Yes	a	c	c	b	b	a
1435	Chandansaer															
1436	Radharamanpur	c	c	b	b	b	b	Yes	b	Yes	c	c	c	b	b	Yes
1437	Ulai	b	c	b	b	b	Yes	Yes	b	Yes	c	c	c	b	b	Yes
1438	Pear Bera	c	b	b	b	b	b	Yes	Yes	Yes	c	c	b	b	b	Yes
1439	Prayagpur	c	c	b	b	b	b	Yes	b	Yes	c	c	c	c	b	b
1440	Radhakrishnapur	b	b	b	c	c	a	b	Yes	c	c					b
1441	Khidirpur	c	b	b	b	b	b	Yes	b	Yes	c	c	c	c	c	b
1442	Basu Nandanpur	b	b	b	b	a	b	a	b	Yes	c	c	c	a	a	b
1443	Paschim Nandarampur	b	c	b	b	b	Yes	b	b	Yes	c	c	c	a	a	a
1444	Shitaljor	c	b	b	b	b	b	Yes	b	Yes	c	c	c	b	b	Yes
1445	Kubir Bandh	b	b	b	b	b	Yes	Yes	b	Yes	c	c	c	a	a	a
1446	Majir Danga	b	b	a	a	b	Yes	Yes	a	Yes	c	c	c			a
1447	Chaulya	b	b	b	b	b	b	a	b	Yes	c					a
1448	Barachatra	a	b	a	b	Yes	a	Yes	a	Yes	c	c	c	a	a	a

ys,village roads, banks & credit societies
 :-Yes is given, If not available within the
 code viz; a for <5 Kms, b for 5-10 Kms
 place where facility is available is given).

Availability of miscellaneous facilities (If amenities available code -Yes is given, If not
 available within the village , the distance range code viz; a for < 5 Kms, b for 5-10 Kms
 and c for 10+ kms of nearest place where facility is available is given).

Kutchcha roads	Water bounded macadam(WBM) roads	Navigable waterway (river/canal)(NW)	Footpaths (FP)	Commercial & Co-operative Banks	ATM	Agricultural Credit Societies	Self-Help Group (SHG)	Public distribution system (PDS) shop	Mandis / Regular market	Weekly Haat	Agricultural marketing society	Integrated Child Development Scheme (Nutritional Centres)	Anganwadi Centre (Nutritional Centres)	Others (Nutritional Centres)	Name of Village	Serial Number
73	74	75	76	77	78	79	80	81	82	83	84	85	86	87	2	1

Yes		Yes	Yes	a	c	c	Yes	Yes	c	a	c	c	Yes	Yes	Palashdanga	1409
Yes	c	Yes		c	c	c	Yes	a	c	a	c	c	a	Yes	Jaynagar	1410
Yes	c	Yes		c	c	c	a	a	c	a	c	c	a	Yes	Chhota Narayanpur	1411
Yes		Yes	Yes	c	c	c	Yes	a	c	a	c	c	Yes	Yes	Alampur	1412
Yes		Yes		c	c	c	Yes	Yes	c	Yes	Yes	Yes	Yes	Yes	Basudebpur	1413
Yes		Yes		c	c	c	Yes	Yes	c	Yes	c	Yes	Yes	Yes	Maitya	1414
															Gram Pushkarini	1415
Yes		Yes	Yes	b	b	b	Yes	b	b	a	b	b	Yes	Yes	Dhipara	1416
Yes		Yes	Yes			c	Yes	Yes	b	Yes	b	Yes	Yes	Yes	Ranga Matiya	1417
Yes		Yes		c	c	c	Yes	c	c	a	c	c	Yes	Yes	Nabagram	1418
Yes		Yes	Yes	b	b	b	Yes	b	b	b	Yes	b	Yes	Yes	Bandi Rampur	1419
Yes		a		b	b	c	a	b	c	a	b	b	Yes	Yes	Samanta Bandi	1420
Yes		Yes	Yes	b	b	c	Yes	b	c	a	b	b	Yes	Yes	Sahapur	1421
Yes		a	Yes	Yes	b	c	Yes	Yes	c	Yes	a	Yes	Yes	Yes	Dhulai	1422
															Pathan Palashi	1423
Yes		b	Yes	a	b	c	Yes	Yes	b	a	a	Yes	Yes	Yes	Manush Mari	1424
Yes		Yes	Yes	b	b	c	Yes	b	c	b	Yes	b	Yes	Yes	Birchandrapur	1425
															Bank Simla	1426
															Belgaria	1427
															Paschim Dubrajpur	1428
															Krishna Nagar	1429
															Uttar Pearbera	1430
Yes			Yes	a	c	c	Yes	a	c	a	Yes	Yes	Yes	Yes	Chakai	1431
Yes			Yes	a	b	c	Yes	b	c	a	b	a	Yes	Yes	Simla	1432
Yes		b		a	b	c	Yes	a	c	a	b	Yes	Yes	Yes	Merashol	1433
Yes			Yes	c	c	c	Yes	a	c	b	Yes	Yes	Yes	Yes	Harishchandrapur	1434
															Chandansaer	1435
Yes			Yes	b	c	c	Yes	a	c	Yes	Yes	Yes	Yes	Yes	Radharamanpur	1436
Yes			Yes	b	c	b	Yes	a	c	b	Yes	Yes	Yes	Yes	Ulai	1437
Yes	Yes		Yes	b	c	Yes	Yes	a	c	b	Yes	Yes	Yes	Yes	Pear Bera	1438
Yes				b	c	c	Yes	a	c	b	Yes	Yes	Yes	Yes	Prayagpur	1439
b						c	Yes	Yes	c	Yes	Yes	Yes	Yes	Yes	Radhakrishnapur	1440
Yes				c	c	c	Yes	a	c	a	Yes	Yes	Yes	Yes	Khidirpur	1441
Yes				a	b	Yes	Yes	a	c	a	Yes	Yes	Yes	Yes	Basu Nandanpur	1442
Yes						c	Yes	Yes	c	Yes	Yes	Yes	Yes	Yes	Paschim Nandarampur	1443
b				b	c	c	Yes	Yes	c	b	Yes	Yes	Yes	Yes	Shitaljor	1444
Yes				a	c	c	Yes	a	c	b	Yes	Yes	Yes	Yes	Kubir Bandh	1445
Yes			Yes	a	b	c	Yes	Yes	Yes	Yes	Yes	Yes	Yes	Yes	Majir Danga	1446
Yes				b	b	c	Yes	a	c	b	Yes	a	Yes	Yes	Chaulya	1447
Yes				a	b	b	Yes	a	c	a	a	a	Yes	Yes	Barachatra	1448

Availability of miscellaneous facilities (If amenities available code -Yes is given, If not available within the village , the distance range code viz; a for < 5 Kms, b for 5-10 Kms and c for 10+ kms of nearest place where facility is available is given).													Availability of electricity (Yes/No)			
Serial Number	Name of Village	ASHA (Accredited Social Health Activist)	Community centre with/without TV	Sports Field,	Sports Club / Recreation Centre	Cinema / Video Hall	Public Library	Public Reading Room	Newspaper Supply	Assembly Polling station	Birth & Death Registration Office	Power Supply for Domestic Use (ED)	Power Supply for Agricultural Use (EAG)	Power Supply for Commercial Use (EC)	Power Supply for All Uses (EA)	
1	2	88	89	90	91	92	93	94	95	96	97	98	99	100	101	

1409	Palashdanga	Yes	c	Yes	Yes	c	a	a	Yes	Yes	a	Yes	Yes	Yes	Yes
1410	Jaynagar	a	c	Yes	Yes	c	a	a	Yes	a	a	Yes	Yes	Yes	Yes
1411	Chhota Narayanpur	Yes	c	a	Yes	c	a	a	Yes	a	a	Yes	Yes	Yes	Yes
1412	Alampur	Yes	Yes	Yes	Yes	c	b	b	Yes	Yes	a	Yes	Yes	Yes	Yes
1413	Basudebpur	Yes	Yes	Yes	Yes	Yes	Yes	Yes	Yes	Yes	a	Yes	Yes	Yes	Yes
1414	Maitya	Yes	Yes	Yes	Yes	Yes	Yes	Yes	Yes	a	a	Yes	Yes	Yes	Yes
1415	Gram Pushkarini														
1416	Dhipara	Yes	Yes	Yes	Yes	b	b	b	Yes	Yes	Yes	Yes	Yes	Yes	Yes
1417	Ranga Matiya	Yes	Yes	a	Yes	b	b	b	Yes	Yes	Yes	Yes	Yes	Yes	Yes
1418	Nabagram	Yes	Yes	Yes	c	c	b	b	Yes	Yes	a	Yes	Yes	Yes	Yes
1419	Bandi Rampur	a	Yes	Yes	Yes	b	b	b	Yes	Yes	Yes	Yes	Yes	Yes	Yes
1420	Samanta Bandi	a	b	a	a	b	a	a	Yes	a	a	Yes	Yes	Yes	Yes
1421	Sahapur	a	Yes	Yes	Yes	b	a	a	Yes	Yes	Yes	Yes	Yes	Yes	Yes
1422	Dhulai	Yes	Yes	Yes	Yes	b	a	a	Yes	Yes	Yes	Yes	Yes	Yes	Yes
1423	Pathan Palashi														
1424	Manush Mari	Yes	b	Yes	Yes	b	a	a	Yes	Yes	a	Yes	Yes	Yes	Yes
1425	Birchandrapur	Yes	b	Yes	Yes	Yes	Yes	Yes	Yes	Yes	a	Yes	Yes	Yes	Yes
1426	Bank Simla														
1427	Belgaria														
1428	Paschim Dubrajpur														
1429	Krishna Nagar														
1430	Uttar Pearbera														
1431	Chakai	a	Yes	Yes	Yes	a	a	a	a	Yes	a	Yes	No	No	No
1432	Simla	Yes	Yes	Yes	Yes	b	b	b	Yes	Yes	b	Yes	No	No	No
1433	Merashol	b	a	a	b	b	b	Yes	Yes	a	a	Yes	Yes	Yes	Yes
1434	Harishchandrapur	Yes	Yes	Yes	Yes	Yes	c	c	c	a	b	Yes	No	Yes	No
1435	Chandansaer														
1436	Radharamanpur	Yes	Yes	Yes	Yes	c	b	c	Yes	Yes	Yes	Yes	Yes	No	No
1437	Ulai	Yes	Yes	a	Yes	c	b	c	Yes	a	a	Yes	No	Yes	No
1438	Pear Bera	Yes	c	a	a	c	b	b	Yes	Yes	a	Yes	Yes	Yes	Yes
1439	Prayagpur	Yes	Yes	a	Yes	c	b	c	Yes	Yes	a	Yes	Yes	No	No
1440	Radhakrishnapur	Yes	Yes	Yes	Yes	Yes	Yes	Yes	Yes	Yes	Yes	Yes	No	No	No
1441	Khidirpur	Yes	Yes	Yes	Yes	c	b	c	Yes	a	b	Yes	No	No	No
1442	Basu Nandanpur	a	Yes	a	Yes	c	b	c	Yes	a	b	Yes	No	No	No
1443	Paschim Nandarampur	a	Yes	Yes	Yes	c	c	c	Yes	Yes	a	Yes	Yes	No	No
1444	Shitaljor	Yes	Yes	a	Yes	c	b	c	Yes	Yes	a	Yes	Yes	No	No
1445	Kubir Bandh	a	b	Yes	Yes	c	b	b	Yes	Yes	a	Yes	Yes	No	No
1446	Majir Danga	Yes	Yes	Yes	Yes	b	b	b	Yes	Yes	a	Yes	Yes	Yes	Yes
1447	Chaulya	a	Yes	Yes	Yes	b	b	b	Yes	a	b	Yes	Yes	No	No
1448	Barachatra	Yes	b	Yes	Yes	b	b	Yes	Yes	a	b	Yes	Yes	No	No

Nearest Town		Land Use							Name of Village	Serial Number
		Area under different types of land use (in hectares rounded up to one decimal place)								
Name	Distance range code i.e. a for < 5 Kms, b for 5-10 Kms and c for 10+ kms .	Forests	Area under Non-agricultural Uses	Barren and Un-cultivable land	Permanent Pastures and Other Grazing Lands	Land Under Miscellaneous Tree Crops etc.	Culturable Waste Land			
102	103	104	105	106	107	108	109	2	1	

SONAMUKHI	c	0	208	0	0	0	0	Palashdanga	1409
SONAMUKHI	c	0	96	0	0	0	0	Jaynagar	1410
SONAMUKHI	c	0	7.6	0	0	0	0	Chhota Narayanpur	1411
SONAMUKHI	c	0	21.6	0	0	0	0	Alampur	1412
SONAMUKHI	c	0	13	0	0	0	0	Basudebpur	1413
SONAMUKHI	c	0	13	0	0	0	0	Maitya	1414
SONAMUKHI	c	0	2.1	0	0	0	0	Gram Pushkarini	1415
SONAMUKHI	c	0	195.2	0	0	0	0	Dhipara	1416
SONAMUKHI	c	0	535.2	0	0	0	0	Ranga Matiya	1417
SONAMUKHI	c	0	11.7	0	0	0	0	Nabagram	1418
SONAMUKHI	c	0	4.6	0	0	0	0	Bandi Rampur	1419
SONAMUKHI	c	0	4.6	0	0	0	0	Samanta Bandi	1420
SONAMUKHI	c	0	8	0	0	0	0	Sahapur	1421
SONAMUKHI	b	0	15.5	0	0	0	0	Dhulai	1422
SONAMUKHI	c	0	8.2	0	0	0	0	Pathan Palashi	1423
SONAMUKHI	c	0	15.8	0	0	0	0	Manush Mari	1424
SONAMUKHI	c	0	13.1	0	0	0	0	Birchandrapur	1425
SONAMUKHI	c	0	0.9	0	0	0	0	Bank Simla	1426
SONAMUKHI	c	0	2.3	0	0	0	0	Belgaria	1427
SONAMUKHI	c	0	3.7	0	0	0	0	Paschim Dubrajpur	1428
SONAMUKHI	c	0	1.6	0	0	0	0	Krishna Nagar	1429
SONAMUKHI	c	0	0.8	0	0	0	0	Uttar Pearbera	1430
SONAMUKHI	c	0	6.1	0	0	0	0	Chakai	1431
SONAMUKHI	c	0	7.9	0	0	0	0	Simla	1432
SONAMUKKHI	c	0	12.2	0	0	0	0	Merashol	1433
SONAMUKHI	c	0	1	0	0	0	0	Harishchandrapur	1434
SONAMUKHI	c	0	6.8	0	0	0	0	Chandansaer	1435
SONAMUKHI	c	0	7.7	0	0	0	0	Radharamanpur	1436
SONAMUKHI	c	0	2.2	0	0	0	0	Ulai	1437
SONAMUKHI	c	0	22.9	0	0	0	0	Pear Bera	1438
SONAMUKHI	c	0	5	0	0	0	0	Prayagpur	1439
SONAMUKHI	c	0	22.1	0	0	0	0	Radhakrishnapur	1440
SONAMUKHI	c	0	15.7	0	0	0	0	Khidirpur	1441
SONAMUKHI	c	0	6	0	0	0	0	Basu Nandanpur	1442
SONAMUKHI	c	0	8	0	0	0	0	Paschim Nandarampur	1443
SONAMUKHI	c	0	8.1	0	0	0	0	Shitaljor	1444
SONAMUKHI	b	0	17.9	0	0	0	0	Kubir Bandh	1445
SONAMUKKHI	c	0	15.4	0	0	0	0	Majir Danga	1446
SONAMUKHI	c	0	22	0	0	0	0	Chaulya	1447
SONAMUKHI	c	0	16.8	0	0	0	0	Barachatra	1448

Land Use											
Area under different types of land use (in hectares rounded up to one decimal place)							Area irrigated by source (in hectare).				
Serial Number	Name of Village	Fallow lands other than current fallows	Current Fallows	Net Area Sown	Total Irrigated Land Area	Total Un-irrigated Land Area	Canals (C)	Wells/Tube-wells(W/TW)	Tanks/Lakes(T/L)	Water Falls(WF)	Others(O)
1	2	110	111	112	113	114	115	116	117	118	119

1409	Palashdanga	0	0	216.1	211.1	5	183	0	12	2	14.1
1410	Jaynagar	0	0	83.4	83.4	0	79	2.4	0	0	2
1411	Chhota Narayanpur	0	0	48.6	48.6	0	46.6	2	0	0	0
1412	Alampur	0	0	208.1	198.1	10	137	49.8	11.3	0	0
1413	Basudebpur	0	0	46.1	42.1	4	30	5	7.1	0	0
1414	Maitya	0	0	64.7	62.7	2	53	9.7	0	0	0
1415	Gram Pushkarini	0	0	182	172	10	167	0	5	0	0
1416	Dhipara	0	0	216	206	10	180	24	2	0	0
1417	Ranga Matiya	0	0	380.2	354.2	26	243.2	100	11	0	0
1418	Nabagram	0	0	62.4	60.4	2	39.4	16	5	0	0
1419	Bandi Rampur	0	0	94.2	93.2	1	51.2	30	12	0	0
1420	Samanta Bandi	0	0	52.7	51.7	1	30	20	1.7	0	0
1421	Sahapur	0	0	128	128	0	106	15	7	0	0
1422	Dhulai	0	0	223	223	0	172	45	6	0	0
1423	Pathan Palashi	0	0	149.7	148.7	1	111.6	25	12.2	0	0
1424	Manush Mari	0	0	282	282	0	270	10	2	0	0
1425	Birchandrapur	0	0	192.5	192	0.5	156.9	14	21.1	0	0
1426	Bank Simla	0	0	115	0	115	0	0	0	0	0
1427	Belgaria	0	0	77	77	0	77	0	0	0	0
1428	Paschim Dubrajpur	0	0	136	0	136	0	0	0	0	0
1429	Krishna Nagar	0	0	107	0	107	0	0	0	0	0
1430	Uttar Pearbera	0	0	145	0	145	0	0	0	0	0
1431	Chakai	0	0	170	0	170	0	0	0	0	0
1432	Simla	0	0	150	0	150	0	0	0	0	0
1433	Merashol	0	0	83.4	81.9	1.5	61.9	15	5	0	0
1434	Harishchandrapur	0	0	180	0	180	0	0	0	0	0
1435	Chandansaer	0	0	60	0	60	0	0	0	0	0
1436	Radharamanpur	0	0	280	0	280	0	0	0	0	0
1437	Ulai	0	0	80	0	80	0	0	0	0	0
1438	Pear Bera	0	0	128.6	96.6	32	80	0	16.6	0	0
1439	Prayagpur	0	0	55.9	35.9	20	30	0	5.9	0	0
1440	Radhakrishnapur	0	0	267.9	206.9	61	124.2	0	82.8	0	0
1441	Khidirpur	0	0	155.9	115.9	40	58	58	0	0	0
1442	Basu Nandanpur	0	0	67.7	53.7	14	26.7	0	27	0	0
1443	Paschim Nandarampur	0	0	64.2	38	26.2	20	0	18	0	0
1444	Shitaljor	0	0	67.4	43.4	24	23.4	0	20	0	0
1445	Kubir Bandh	0	0	57.2	39.3	17.9	29.3	0	10	0	0
1446	Majir Danga	0	0	42.6	22.5	20.1	11.5	0	11	0	0
1447	Chaulya	0	0	82	65.8	16.2	30	0	35.8	0	0
1448	Barachatra	0	0	90.5	51.8	38.6	26.8	0	25	0	0

Name of three most important commodities manufactured			Name of Village	Serial Number
First	Second	Third		
120	121	122	2	1

Palashdanga	1409
Jaynagar	1410
Chhota Narayanpur	1411
Alampur	1412
Basudebpur	1413
Maitya	1414
Gram Pushkarini	1415
Dhipara	1416
Ranga Matiya	1417
Nabagram	1418
Bandi Rampur	1419
Samanta Bandi	1420
Sahapur	1421
Dhulai	1422
Pathan Palashi	1423
Manush Mari	1424
Birchandrapur	1425
Bank Simla	1426
Belgaria	1427
Paschim Dubrajpur	1428
Krishna Nagar	1429
Uttar Pearbera	1430
Chakai	1431
Simla	1432
Merashol	1433
Harishchandrapur	1434
Chandansaer	1435
Radharamanpur	1436
Ulai	1437
Pear Bera	1438
Prayagpur	1439
Radhakrishnapur	1440
Khidirpur	1441
Basu Nandanpur	1442
Paschim Nandarampur	1443
Shitaljor	1444
Kubir Bandh	1445
Majir Danga	1446
Chaulya	1447
Barachatra	1448

Census of India 2011
Amenities and Land use

Serial Number	Name of Village	Location code no.	Total area of the village (in hectares rounded up to one decimal place)	Total population (2011 census)	Number of households (2011 census)	Number of educational amenities available in the village, the distance range code viz: a for 0-5 kms, b for 5-10 kms, c for 10+ kms of nearest place where facility is available							
						Pre-Primary school (PP)	Primary school (P)	Middle school (M)	Secondary School (S)	Senior Secondary school (SS)	Degree college of arts, science & commerce (ASC)	Engineering college(EC)	Medical college (MC)
1	2	3	4	5	6	7	8	9	10	11	12	13	14
1449	Paschim Nabasan	327404	41.5	150	33	b	a	b	a	a	c	c	c
1450	Dubrajhati	327405	43.1	430	92	1	1	b	a	a	b	c	c
1451	Shibdanga	327406	63	423	82	1	1	a	a	a	b	c	c
1452	Kamardanga	327407	131.7	494	130	b	a	a	a	a	b	c	c
1453	Jaypur	327408	82.8	0	0								
1454	Katnia	327409	144.5	871	213	2	2	a	a	a	b	b	c
1455	Birsingpur	327410	85.3	657	131	1	1	a	a	a	b	c	c
1456	Paschim Patrahati	327411	103.6	820	175	1	1	a	a	a	b	c	c
1457	Ruppal	327412	226.5	1684	352	1	1	a	a	a	b	c	c
1458	Karjbani	327413	122.4	616	116	1	1	1	b	b	b	c	c
1459	Palshare	327414	114	1525	272	1	1	a	a	a	a	c	c
1460	Aligang	327415	74.3	462	92	1	1	a	a	a	a	c	c
1461	Baikunthapur (P)	327416	220.6	716	150	a	a	a	a	a	a	c	c
1462	Jambani	327417	92	0	0								
1463	Rupat Ganj	327418	60.5	1266	263	1	1	1	a	a			
1464	Parbbatia	327419	167.6	738	159	1	1	a	a	a	b	c	c
1465	Bahulia	327420	73.5	419	83	b	a	a	a	a	b	c	c
1466	Shalchaturia	327421	152.5	853	164	2	2	b	a	a	b	c	c
1467	Patjor	327422	120.1	1546	367	1	1	a	a	a	b	c	c
1468	Hamirhati	327423	199.4	955	228	3	3	b	a	a	b	c	c
1469	Shyamsundarapur	327424	59.6	0	0								
1470	Gop Bandi	327425	100.2	0	0								
1471	Basumara	327426	81.8	0	0								
1472	Rampur	327427	151.4	2353	545	1	1	1	1	1	b	c	c
1473	Khausa	327428	51.7	63	12	a	a	a	a	a	b	c	c
1474	Jashra	327429	61.1	358	76	1	1	a	a	a	a	c	c
1475	Patsol	327430	336.1	43	10	a	a	a	a	a	b	c	c
1476	Ratnapur	327431	182.5	567	104	1	1	a	a	a	b	c	c
1477	Mathurabati	327432	101.8	250	54	c	a	b	b	b	c	c	c
1478	Bara Naryanpur	327433	577.2	418	74	1	1	b	b	b	c	c	c
1479	Bhula	327434	856.9	650	142	1	1	a	a	b	b	c	c
1480	Sitarampur	327435	145.8	0	0								
1481	Kochdihi	327436	384.3	3296	677	11	11	1	1	b	b	b	c
1482	Kesheshol	327437	166	1	1	a	a	a	a	b	a	a	c
1483	Khayrakure	327438	105.8	79	16	a	a	a	a	a	a	c	c
1484	Churamanipur	327439	295.5	462	111	3	3	a	a	a	a	c	c
1485	Tiura	327440	269.2	405	95	1	1	a	a	b	b	b	c
1486	Kalyanpur	327441	567.2	951	214	2	2	1	b	b	b	c	c
1487	Bhedomushal	327442	291.3	722	133	1	1	a	a	c	c	c	c
1488	Dakshinsol	327443	55.2	176	36	1	1	b	b	b	b	c	c
1489	Indkata	327444	469.9	472	94	1	1	b	b	b	b	c	c
1490	Amghata	327445	48.2	103	22	a	b	b	b	b	b	c	c

- Village Directory

(As in 2009)

le. (If not available within the : < 5 Kms, b for 5-10 Kms and c cility is available is given).															Number of Medical Amenities available. (If not available within the village , the distance range code viz; a for < 5 Kms, b for 5-10 Kms and c for 10+ kms of nearest place where facility is available is given).															Name of Village	Serial Number
Management institute (MI)	Polytechnic (Pt)	Vocational training school /ITI	Non-formal training centre (NFTC)	Special school for disabled (SSD)	Others (specify)	Community health centre (CHC)	Primary health centre (PHC)	Primary health sub centre (PHS)	Maternity and child welfare centre (MCW)	T.B. clinic (TBC)	Hospital-allopathic (HA)	Hospital-alternative medicine (HO)	Dispensary (D)	Veterinary hospital (VH)	Mobile health clinic (MHC)	Family welfare centre (FWC)															
15	16	17	18	19	20	21	22	23	24	25	26	27	28	29	30	31	2	1													
c	c	c		c		c	c	a	b	c	c	c	a	c	c	a	Paschim Nabasan	1449													
c	c	c		c		c	b	a	b	c	b	b	a	b	b	a	Dubrajhati	1450													
c	c	b	c	c		b	a	a	a	b	b		b	a			Shibdanga	1451													
c	c	b	c	c		b	a	a	a	b	b		b	a			Kamardanga	1452													
																	Jaypur	1453													
c	c	b				b	b	a	b	b	b	b	b	b			Katnia	1454													
c	c	b		c		b	b	b	b	b	b	b	b	b			Birsingpur	1455													
c	c	a		c		b	a	a	b	b	b	b	b	c	c	b	Paschim Patrahati	1456													
c	c	a		c		c	a	1	a	b	b	b	b	c	c	a	Ruppal	1457													
c	c	b		c		c	b	a	b	b	b	b	b	c	c	b	Karjbani	1458													
c	c	a	a	c		c	a	a	a	a	a	a	a	c	c	a	Palshare	1459													
c	c	a	a	c		c	a	a	a	a	a	a	a	c	c	a	Aligang	1460													
c	c	c		c		c	a	a		c	a	a	a	a	a	a	Baikunthapur (P)	1461													
																	Jambani	1462													
c	c	c		c		c	b	1	1	c	b	c	1	b	b	1	Rupat Ganj	1463													
c	c	c				c	b	a	c	b	b	b	b	b	b	b	Parbbatia	1464													
c	c	c				c	b	a	c	c	b	b	b	b	b	b	Bahulia	1465													
c	c	c				c	b	a	b	c	b	b	b	b	b	b	Shalchaturia	1466													
c	c	c		c		c	b	a	b	c	b	b	b	b	b	b	Patjor	1467													
c	c	c		c		c	b	a	b	c	b	b	1	b	b	a	Hamirhati	1468													
																	Shyamsundarpur	1469													
																	Gop Bandi	1470													
																	Basumara	1471													
c	c	c		c		c	b	1	b	c	b	b	b	b	b	b	Rampur	1472													
c	c	c				b	b	a	c	c				b			Khausa	1473													
c	c	c				c	b	a	b	c	b	b	b	b	b	b	Jashra	1474													
c	c	c		c		c	a	a	c	c	a	a	a	a	a	a	Patsol	1475													
c	c	c		c		b	b	a	a	c	b	b	a	b	b	b	Ratnapur	1476													
c	c	c		c		c	c	b		c	c	c	a	c	c	c	Mathurabati	1477													
c	c	c		c		c	c	b		c	c	c		c	c	c	Bara Naryanpur	1478													
c	c	c	c	c		b	b	a	c	c	b	c	b	b	b	b	Bhula	1479													
																	Sitarampur	1480													
c	c	b	b			b	b	1	b	b	b	b	1	b	1	c	Kochdih	1481													
	c	a	a			c	a	a	b	b	b	b	b	b		b	Kesheshol	1482													
c	c	a		c		a	a	a	a	a	a	a	a	a	a	a	Khayrakure	1483													
c	c	a		c		a	a	a	a	a	a	a	a	a	a	a	Churamanipur	1484													
c	c	c	c			b	b	b	b	a	b	b	b	b		b	Tiura	1485													
c	c	c	c	c		b	b	1	c	c	b	c	1	b	b	b	Kalyanpur	1486													
c	c	c	c	c		a	a	a	c	c	a	c	a	a	a	a	Bhedomushal	1487													
c	c	c		c		c	c	b	b	c	b	a	a	b	b	b	Dakshinsol	1488													
c	c	b	b			c	b	a	b	b	b	c	b	b		b	Indkata	1489													
c	c	b	b			c	b	b	b	b	b		b	b		b	Amghata	1490													

Serial Number	Name of Village	Number of Non-Government Medical Amenities available.							Availability of drinking water - Yes / No								
		Charitable non Govt. hospital/Nursing home.	Medical practitioner with MBBS Degree	Medical practitioner with other degree	Medical practitioner with no degree	Traditional practitioner and faith healer .	Medicine Shop	Others	Tap water (Treated/Untreated)	Well water (Covered / Uncovered well)	Hand Pump	Tube wells / Bore well	Spring	River / Canal	Tank / Pond / Lake	Others	
1	2	32	33	34	35	36	37	38	39	40	41	42	43	44	45	46	
1449	Paschim Nabasan	0	0	0	0	0	0	0	0	Yes	No	Yes	No	No	Yes	Yes	No
1450	Dubrajhati	0	0	0	0	0	0	0	0	No	Yes	Yes	Yes	No	Yes	Yes	No
1451	Shibdanga	0	0	0	0	0	0	0	0	No	No	Yes	Yes	No	Yes	Yes	No
1452	Kamardanga	0	0	0	0	0	0	0	0	No	No	Yes	Yes	No	No	Yes	No
1453	Jaypur																
1454	Katnia	0	0	0	0	0	0	0	0	No	No	Yes	Yes	No	Yes	Yes	No
1455	Birsingpur	0	0	0	0	0	0	0	0	No	No	No	Yes	No	No	No	No
1456	Paschim Patrahati	0	0	0	0	1	0	0	0	No	Yes	Yes	Yes	No	No	No	No
1457	Ruppal	0	0	0	1	1	0	0	0	No	Yes	Yes	Yes	No	No	No	No
1458	Karjbani	0	0	0	0	0	0	0	0	No	No	No	Yes	No	No	No	No
1459	Palshare	0	0	0	1	1	0	0	0	No	No	Yes	Yes	No	No	No	No
1460	Aligang	0	0	0	0	0	0	0	0	No	No	Yes	No	No	No	No	No
1461	Baikunthapur (P)	2	2	2	2	2	2	2	2	No	Yes	Yes	No	No	Yes	Yes	No
1462	Jambani																
1463	Rupat Ganj	2	2	2	1	2	2	2	2	No	Yes	Yes	No	No	No	Yes	No
1464	Parbbatia	0	0	0	0	0	0	0	0	No	Yes	Yes	Yes	No	Yes	Yes	No
1465	Bahulia	0	0	0	0	0	0	0	0	No	Yes	Yes	Yes	No	Yes	Yes	No
1466	Shalchaturia	0	0	0	0	0	0	1	0	Yes	Yes	Yes	Yes	No	Yes	Yes	No
1467	Patjor	0	0	0	1	0	2	0	Yes	Yes	Yes	Yes	Yes	No	Yes	Yes	No
1468	Hamirhati	0	0	0	1	0	1	0	No	Yes	Yes	Yes	Yes	No	No	Yes	No
1469	Shyamsundarpur																
1470	Gop Bandi																
1471	Basumara																
1472	Rampur	0	0	0	1	0	3	0	Yes	Yes	Yes	Yes	Yes	No	Yes	Yes	Yes
1473	Khausa	0	0	0	0	0	0	0	No	No	Yes	No	No	Yes	No	No	No
1474	Jashra	0	0	0	0	0	0	0	Yes	Yes	Yes	Yes	No	No	Yes	No	No
1475	Patsol	0	0	0	0	0	0	0	No	Yes	No	No	No	No	No	No	No
1476	Ratnapur	0	0	0	0	0	0	0	No	Yes	Yes	Yes	Yes	No	No	Yes	No
1477	Mathurabati	0	0	0	0	0	0	0	No	Yes	Yes	Yes	Yes	No	No	Yes	No
1478	Bara Naryanpur	0	0	0	0	0	0	0	No	Yes	Yes	Yes	Yes	No	No	Yes	No
1479	Bhula	0	0	0	0	0	0	0	Yes	Yes	No	Yes	No	No	Yes	No	No
1480	Sitarampur																
1481	Kochdihi	0	0	1	0	0	0	0	Yes	Yes	Yes	No	No	No	No	No	No
1482	Kesheshol	0	0	0	0	0	0	0	No	No	Yes	No	No	No	No	No	No
1483	Khayrakure	0	0	0	0	0	0	0	No	Yes	Yes	No	No	No	No	No	No
1484	Churamanipur	1	1	0	0	0	1	0	Yes	Yes	Yes	No	No	No	Yes	No	No
1485	Tiura	0	0	0	0	0	0	0	No	Yes	No	Yes	No	No	No	Yes	No
1486	Kalyanpur	0	2	1	2	2	2	0	Yes	Yes	Yes	Yes	No	No	No	Yes	No
1487	Bhedomushal	0	0	0	0	0	0	0	Yes	Yes	Yes	Yes	No	No	Yes	No	No
1488	Dakshinsol	0	0	0	0	0	0	0	No	Yes	Yes	No	No	No	Yes	No	No
1489	Indkata	0	0	0	0	0	0	0	No	Yes	Yes	Yes	No	No	Yes	No	No
1490	Amghata	0	0	0	0	0	0	0	No	Yes	Yes	No	No	No	Yes	No	No

Availability of toilet & others Yes / No				Communication and transport facilities (If amenities available code -Yes is given except for Village Pin Code ,If not available within the village , the distance range code viz; a for < 5 Kms, b for 5-10 Kms and c for 10+ kms of nearest place where facility is available is given).								
Community toilet including bath.	Community toilet excluding bath.	Rural sanitary mart or sanitary hardware outlet available near the village.	Community bio- gas or recycle of waste for productive use.	Post office(PO)	Sub post office (SPO)	Post & Telegraph office (P&TO)	Village Pin Code	Telephones (Land lines)	Public call office (PCO)	Mobile phone coverage	Name of Village	Serial Number
47	48	49	50	51	52	53	54	55	56	57	2	1
No	No	No	No	b	a	a	722207	a	a	Yes	Paschim Nabasan	1449
No	No	No	Yes	b	a	a	722207	Yes	a	Yes	Dubrajhati	1450
No	No	No	No	b	a	a	722207	a	a	Yes	Shibdanga	1451
No	No	No	No	b	b	b	722207	a	a	Yes	Kamardanga	1452
											Jaypur	1453
No	No	No	No	b	b	b	722207	a	a	Yes	Katnia	1454
No	No	No	No	b	Yes	b	722207	a	a	Yes	Birsingpur	1455
No	No	No	Yes	b	a	a	722207	Yes	Yes	Yes	Paschim Patrahati	1456
No	No	No	Yes	b	a	a	722207	Yes	a	Yes	Ruppal	1457
No	No	No	No	b	b	b	722207	b	a	Yes	Karjbani	1458
No	No	No	Yes	a	a	a	722207	Yes	a	Yes	Palshare	1459
No	No	No	No	a	b	a	722207	Yes	a	Yes	Aligang	1460
No	No	No	No	a	a	a	722207	a	a	Yes	Baikunthapur (P)	1461
											Jambani	1462
No	No	No	Yes	b	Yes	b	722207	Yes	Yes	Yes	Rupat Ganj	1463
No	No	No	No	a	a	b	722207	Yes	b	Yes	Parbbatia	1464
No	No	No	Yes	b	a	b	722207	Yes	b	Yes	Bahulia	1465
No	No	No	Yes	a	a	b	722207	Yes	a	Yes	Shalchaturia	1466
No	Yes	No	Yes	a	a	b	722207	Yes	Yes	Yes	Patjor	1467
No	No	No	Yes	b	a	a	722207	Yes	Yes	Yes	Hamirhati	1468
											Shyamsundarpur	1469
											Gop Bandi	1470
											Basumara	1471
No	Yes	No	Yes	Yes	Yes	Yes		Yes	Yes	Yes	Rampur	1472
No	No	No	No	a	a	a	722207	a	a	Yes	Khausua	1473
No	No	No	No	a	a	a	722207	Yes	a	Yes	Jashra	1474
No	No	No	No	a	a	a	722207	a	a	Yes	Patsol	1475
No	No	No	No	b	a	b	722207	Yes	a	Yes	Ratnapur	1476
No	No	No	No	c	b	c	722207	a	b	Yes	Mathurabati	1477
No	No	No	No	c	b	c	722207	Yes	b	Yes	Bara Naryanpur	1478
No	No	No	No	b	b	b	722207	b	b	Yes	Bhula	1479
											Sitarampur	1480
No	No	No	No	Yes	b	b	722207	Yes	Yes	Yes	Kochdih	1481
No	No	No	No	a	a	a	722155	a	a	a	Kesheshol	1482
No	No	No	No	a	a	a	722207	a	a	Yes	Khayrakure	1483
No	No	No	No	a	a	a	722207	Yes	Yes	Yes	Churamanipur	1484
No	No	Yes	No	a	b	b	722207	a	b	Yes	Tiura	1485
No	No	Yes	No	a	b	b	722207	Yes	Yes	Yes	Kalyanpur	1486
No	No	No	No	a	a	a	722207	Yes	Yes	Yes	Bhedomushal	1487
No	No	No	No	a	b	b	722207	b	b	Yes	Dakshinsol	1488
No	No	No	No	b	b	b	722207	b	b	Yes	Indkata	1489
No	No	No	No	b	b	b	722207	b	b	Yes	Amghata	1490

Communication and transport facilities (If amenities available code -Yes is given except for Village Pin Code ,If not available within the village , the distance range code viz; a for < 5 Kms, b for 5-10 Kms and c for 10+ kms of nearest place where facility is available is given).													Village connected to highway (If amenities available code viz; a for < 5 Kms, b for 5-10 Kms and c for 10+ kms of nearest place where facility is available is given).			
Serial Number	Name of Village	Internet cafes/ Common service centre (CSC)	Private courier facility	Bus service (Public & Private)	Railway stations	Auto/Modified Autos	Taxis and Vans	Tractors	Cycle-pulled rickshaws(Manual & Machine driven)	Carts driven by animals	Sea /River ferry service	Connected to national highway(NH)	Connected to state highway(SH)	Connected to major district road (MDR)	Connected to others district road	Pucca roads
1	2	58	59	60	61	62	63	64	65	66	67	68	69	70	71	72
1449	Paschim Nabasan	a	b	a	a	a	a	a	Yes	Yes	c	c	c	a	a	b
1450	Dubrajhati	a	b	a	a	a	a	Yes	Yes	Yes	c	c	c	a	a	a
1451	Shibdanga	b	b	a	a	a	a	a	a	Yes	c	c	c	a	a	a
1452	Kamardanga	b	a	a	a	a	a	a	a	Yes	c	c	c	a	a	a
1453	Jaypur															
1454	Katnia	a	b	a	a	a	a	Yes	a	Yes	c	c	c	a	a	a
1455	Birsingpur	b	b	a	a	a	a	Yes	a	Yes	c	c	c	a	a	a
1456	Paschim Patrahati	b	b	a	a	a	b	Yes	a	Yes	b	c	a	a	Yes	Yes
1457	Ruppal	a	b	a	b	b	b	Yes	Yes	Yes	b	c	b	b	Yes	Yes
1458	Karjbani	b	b	a	b	a	b	a	a	Yes	b	c	b	b	a	a
1459	Palshare	a	a	a	a	Yes	Yes	Yes	Yes	Yes	Yes	c	a	a	a	a
1460	Aligang	a	a	a	a	a	a	Yes	Yes	Yes	c	c	a	a	a	Yes
1461	Baikunthapur (P)	a	a	a	a	a	a	a	Yes	Yes	c	c	c	a	Yes	a
1462	Jambani															
1463	Rupat Ganj	b	b	Yes	b	b	Yes	Yes	Yes	Yes	c	c	c	Yes	Yes	a
1464	Parbbatia	b	b	a	b	a	a	a	Yes	Yes	b	c	c	a	a	a
1465	Bahulia	b	b	Yes	a	a	a	Yes	Yes	Yes	a	c	c	Yes	Yes	Yes
1466	Shalchaturia	a	a	Yes	a	a	Yes	Yes	Yes	Yes	b	c	c	Yes	Yes	Yes
1467	Patjor	a	a	Yes	Yes	a	Yes	Yes	Yes	Yes	b	c	c	Yes	Yes	Yes
1468	Hamirhati	a	b	Yes	a	b	Yes	Yes	Yes	Yes	c	c	c	Yes	Yes	a
1469	Shyamsundarpur															
1470	Gop Bandi															
1471	Basumara															
1472	Rampur	Yes	b	Yes	a	Yes	Yes	Yes	Yes	Yes	b	c	c	Yes	Yes	Yes
1473	Khausua	b	b	a	a	b	a	a	Yes	a	c	c	c			a
1474	Jashra	a	a	Yes	b	b	a	a	a	Yes	b	c	c		Yes	b
1475	Patsol	a	a	a	b	a	a	a	a	a	c	c	c	a	a	a
1476	Ratnapur	a	b	a	a	a	a	a	a	Yes	c	c	c	a	a	a
1477	Mathurabati	b	c	b	b	b	b	b	b	Yes	c	c	c	b	b	a
1478	Bara Naryanpur	b	c	b	b	b	b	b	b	Yes	c	c	c	b	b	a
1479	Bhula	b	b	b	b	c	b	Yes	Yes	Yes	c	c	c	b	b	b
1480	Sitarampur															
1481	Kochdihi	b	b	a	b	b	Yes	Yes	Yes	Yes	c	c	c	b	Yes	Yes
1482	Kesheshol	a	a	a	b	a	a	a	a	a	a	c	c	b	b	a
1483	Khayrakure	a	a	a	a	a	a	a	a	a	c	c	c	c	Yes	a
1484	Churamanipur	a	a	Yes	a	a	a	Yes	Yes	Yes	c	c	c	Yes	Yes	Yes
1485	Tiura	b	b	a	b	a	a	a	a	Yes	c	c	c	b	a	a
1486	Kalyanpur	b	b	Yes	a	c	a	b	a	Yes	c	c	c	Yes	Yes	Yes
1487	Bhedomushal	a	a	a	a	a	a	a	a	Yes	c	c	c		Yes	Yes
1488	Dakshinsol	b	b	b	b	b	Yes	Yes	b	Yes	c	c	b	b	b	b
1489	Indkata	b	b	b	a	b	b	b	b	Yes	c	c	c	a	b	b
1490	Amghata	b	b	b	a	b	b	b	b	Yes	c	c	c	a	a	a

ys,village roads, banks & credit societies :-Yes is given, If not available within the code viz; a for <5 Kms, b for 5-10 Kms place where facility is available is given).													Availability of miscellaneous facilities (If amenities available code -Yes is given, If not available within the village , the distance range code viz; a for < 5 Kms, b for 5-10 Kms and c for 10+ kms of nearest place where facility is available is given).			
Kutchcha roads	Water bounded macadam(WBM) roads	Navigable waterway (river/canal)(NW)	Footpaths (FP)	Commercial & Co-operative Banks	ATM	Agricultural Credit Societies	Self-Help Group (SHG)	Public distribution system (PDS) shop	Mandis / Regular market	Weekly Haat	Agricultural marketing society	Integrated Child Development Scheme (Nutritional Centres)	Anganwadi Centre (Nutritional Centres)	Others (Nutritional Centres)	Name of Village	Serial Number
73	74	75	76	77	78	79	80	81	82	83	84	85	86	87	2	1
b				a	b	b	Yes	a	c	a	b	a	a	Yes	Paschim Nabasan	1449
b				a	b	b	Yes	a	c	a	b	Yes	Yes	Yes	Dubrajhati	1450
Yes				a	b	c	Yes	a	c	a	a	a	Yes	Yes	Shibdanga	1451
Yes				a	b	c	Yes	a	c	a	Yes	Yes	Yes	Yes	Kamardanga	1452
															Jaypur	1453
b			Yes	a	b	b	Yes	Yes	c	a	Yes	Yes	Yes	Yes	Katnia	1454
b			Yes	b	b	Yes	Yes	a	c	a	b	Yes	Yes	Yes	Birsingpur	1455
Yes	b	Yes	b	b	c	Yes	a	c	a	b	Yes	Yes	Yes	Yes	Paschim Patrahati	1456
Yes	b	Yes	b	b	c	Yes	Yes	c	a	a	Yes	Yes	Yes	Yes	Ruppal	1457
Yes	b		b	b	c	Yes	a	c	b	b	Yes	Yes	Yes	Yes	Karjbani	1458
Yes	a		Yes	a	a	c	Yes	Yes	c	Yes	Yes	Yes	Yes	Yes	Palshare	1459
Yes	a			a	a	c	Yes	a	c	Yes	Yes	Yes	Yes	Yes	Aligang	1460
b			Yes			c	Yes	Yes	c	Yes	Yes	Yes	Yes	Yes	Baikunthapur (P)	1461
															Jambani	1462
b			Yes	b	b	Yes	Yes	a	c	b	b	Yes	Yes	Yes	Rupat Ganj	1463
Yes	a			b	b	c	Yes	a	c	b	b	Yes	Yes	Yes	Parbbatia	1464
Yes				b	b	c	a	a	c	b	b	a	a	Yes	Bahulia	1465
Yes	b			b	b	c	Yes	Yes	c	Yes	Yes	Yes	Yes	Yes	Shalchaturia	1466
Yes	Yes		Yes	b	b	c	Yes	Yes	Yes	b	b	Yes	Yes	Yes	Patjor	1467
b			Yes	a	b	c	Yes	a	c	a	Yes	Yes	Yes	Yes	Hamirhati	1468
															Shyamsundarpur	1469
															Gop Bandi	1470
															Basumara	1471
Yes	Yes		Yes	a	b	c	Yes	Yes	c	b	b	Yes	Yes	Yes	Rampur	1472
b				b	b	c	Yes	b	c	a	b	a	a	Yes	Khausa	1473
Yes	Yes			b	b	c	Yes	Yes	c	b	b	Yes	Yes	Yes	Jashra	1474
a	a			a	a	c	Yes	a	c	a	a	a	a	Yes	Patsol	1475
b				a	b	c	a	a	c	a	b	Yes	Yes	Yes	Ratnapur	1476
b				b	c	c	a	b	c	b	c	Yes	Yes	Yes	Mathurabati	1477
a				b	c	c	Yes	b	c	b	c	Yes	Yes	Yes	Bara Naryanpur	1478
Yes	b	c	Yes	b	b	b	Yes	a	b	b	b	b	Yes	Yes	Bhula	1479
															Sitarampur	1480
a	c	c	Yes	b	b	Yes	Yes	Yes	c	b	Yes	Yes	Yes	Yes	Kochdih	1481
a	a			b	b	c	Yes	a	c	b	b	a	a	Yes	Kesheshol	1482
Yes	a	c		a	a	c	a	a	c	a	Yes	a	a	Yes	Khayrakure	1483
Yes	a	c		a	a	c	Yes	a	c	a	a	a	Yes	a	Churamanipur	1484
a	c			b	b	c	Yes	a	c	b	b	Yes	Yes	Yes	Tiura	1485
Yes	b	c	Yes	b	b	c	a	b	c	a	a	Yes	Yes	Yes	Kalyanpur	1486
Yes	a	c	Yes	a	a	c	Yes	a	c	a	a	Yes	a	Yes	Bhedomushal	1487
Yes	Yes	c	Yes	b	b	c	Yes	b	c	b	Yes	b	Yes	Yes	Dakshinsol	1488
Yes	b	b	b	b	b	c	Yes	a	c	b	b	b	Yes	Yes	Indkata	1489
Yes	a	a		b	b	c	Yes	a	c	b	b	b	a	Yes	Amghata	1490

Availability of miscellaneous facilities (If amenities available code -Yes is given, If not available within the village , the distance range code viz; a for < 5 Kms, b for 5-10 Kms and c for 10+ kms of nearest place where facility is available is given).												Availability of electricity (Yes/No)			
Serial Number	Name of Village	ASHA (Accredited Social Health Activist)	Community centre with/without TV	Sports Field,	Sports Club / Recreation Centre	Cinema / Video Hall	Public Library	Public Reading Room	Newspaper Supply	Assembly Polling station	Birth & Death Registration Office	Power Supply for Domestic Use (ED)	Power Supply for Agricultural Use (EAG)	Power Supply for Commercial Use (EC)	Power Supply for All Uses (EA)
1	2	88	89	90	91	92	93	94	95	96	97	98	99	100	101
1449	Paschim Nabasan	a	a	Yes	a	c	b	b	a	a	a	Yes	No	No	No
1450	Dubrajhati	a	Yes	Yes	a	b	b	b	a	a	a	Yes	Yes	No	No
1451	Shibdanga	Yes	a	Yes	Yes	a	a	a	a	Yes	Yes	Yes	Yes	No	No
1452	Kamardanga	a	b	Yes	Yes	b	a	a	a	a	a	Yes	Yes	No	No
1453	Jaypur														
1454	Katnia	a	Yes	Yes	Yes	b	b	b	Yes	a	a	Yes	Yes	Yes	Yes
1455	Birsingpur	Yes	Yes	a	a	a	a	a	a	Yes	a	Yes	No	Yes	No
1456	Paschim Patrahati	Yes	b	a	a	b	a	a	Yes	a	a	Yes	Yes	Yes	Yes
1457	Ruppal	Yes	b	a	a	b	b	b	Yes	Yes	a	Yes	Yes	Yes	Yes
1458	Karjbani	Yes	b	a	a	b	b	b	Yes	Yes	b	Yes	Yes	Yes	Yes
1459	Palshare	Yes	Yes	a	a	a	a	a	a	Yes	b	Yes	Yes	Yes	Yes
1460	Aligang	Yes	Yes	Yes	Yes	Yes	Yes	Yes	Yes	a	b	Yes	Yes	Yes	Yes
1461	Baikunthapur (P)	Yes	Yes	Yes	Yes	Yes	Yes	Yes	Yes	Yes	Yes	Yes	No	No	No
1462	Jambani														
1463	Rupat Ganj	Yes	Yes	Yes	Yes	b	b	b	Yes	Yes	b	Yes	No	No	No
1464	Parbbatia	Yes	a	Yes	a	a	a	a	Yes	Yes	b	Yes	No	No	No
1465	Bahulia	a	b	Yes	a	b	b	Yes	a	a	a	Yes	No	No	No
1466	Shalchaturia	a	Yes	Yes	a	b	a	a	a	a	a	Yes	No	No	No
1467	Patjor	Yes	b	Yes	Yes	b	a	a	a	Yes	a	Yes	No	No	No
1468	Hamirhati	Yes	Yes	Yes	Yes	b	b	b	Yes	Yes	a	Yes	Yes	Yes	Yes
1469	Shyamsundarpur														
1470	Gop Bandi														
1471	Basumara														
1472	Rampur	Yes	b	Yes	a	b	b	Yes	Yes	Yes	a	Yes	Yes	Yes	Yes
1473	Khausua	a	b	a	b	b	a	a	a	a	a	Yes	No	No	No
1474	Jashra	Yes	Yes	Yes	Yes	b	b	b	b	Yes	a	Yes	No	No	No
1475	Patsol	a	a	Yes	Yes	b	a	a	a	a	a	Yes	No	No	No
1476	Ratnapur	a	a	Yes	Yes	b	b	b	a	a	a	Yes	Yes	No	No
1477	Mathurabati	b	b	Yes	Yes	c	c	c	b	a	b	Yes	No	No	No
1478	Bara Naryanpur	Yes	b	Yes	Yes	c	c	c	b	Yes	b	Yes	Yes	No	No
1479	Bhula	Yes	b	Yes	b	b	b	b	b	b	b	Yes	Yes	Yes	Yes
1480	Sitarampur														
1481	Kochdihi	Yes	b	Yes	Yes	b	b	b	Yes	Yes	b	Yes	Yes	Yes	Yes
1482	Kesheshol	a	b	a	b	b	b	b	a	a	b	Yes	No	No	No
1483	Khayrakure	a	b	a	Yes	a	a	a	a	a	b	Yes	No	No	No
1484	Churamanipur	Yes	a	Yes	Yes	a	a	a	Yes	Yes	Yes	Yes	No	Yes	No
1485	Tiura	Yes	b	Yes	b	b	a	a	a	Yes	a	Yes	Yes	No	No
1486	Kalyanpur	Yes	b	a	b	b	Yes	b	Yes	b	Yes	Yes	Yes	Yes	Yes
1487	Bhedomushal	b	a	a	a	a	a	a	a	a	a	Yes	Yes	Yes	Yes
1488	Dakshinsol	b	b	b	b	b	b	b	b	b	b	Yes	No	No	No
1489	Indkata	a	b	Yes	Yes	b	b	b	b	Yes	b	Yes	No	No	No
1490	Amghata	a	a	Yes	Yes	a	b	b	b	a	b	Yes	No	No	No

Nearest Town		Land Use							
		Area under different types of land use (in hectares rounded up to one decimal place)							
Name	Distance range code i.e. a for < 5 Kms, b for 5-10 Kms and c for 10+ kms .	Forests	Area under Non-agricultural Uses	Barren and Un-cultivable land	Permanent Pastures and Other Grazing Lands	Land Under Miscellaneous Tree Crops etc.	Culturable Waste Land	Name of Village	Serial Number
102	103	104	105	106	107	108	109	2	1
SONAMUKHI	c	0	3.5	0	0	0	0	Paschim Nabasan	1449
SONAMUKHI	c	0	6.1	0	0	0	0	Dubrajhati	1450
SONAMUKHI	b	0	12.6	0	0	0	0	Shibdanga	1451
SONAMUKHI	b	0	14.6	0	0	0	0	Kamardanga	1452
		0	3	0	0	0	0	Jaypur	1453
SONAMUKHI	b	0	17.3	0	0	0	0	Katnia	1454
SONAMUKHI	c	0	13.7	0	0	0	0	Birsingpur	1455
SONAMUKHI	b	0	9.1	0	0	0	0	Paschim Patrahati	1456
SONAMUKHI	c	0	29.1	0	0	0	0	Ruppal	1457
SONAMUKHI	b	0	10	0	0	0	0	Karjbani	1458
SONAMUKHI	b	0	18.2	0	0	0	0	Palshare	1459
SONAMUKHI	b	0	7.7	0	0	0	0	Aligang	1460
SONAMUKHI	a	0	21	0	0	0	0	Baikunthapur (P)	1461
		0	3	0	0	0	0	Jambani	1462
SONAMUKHI	a	0	2.5	0	0	0	0	Rupat Ganj	1463
SONAMUKHI	b	0	7.6	0	0	0	0	Parbbatia	1464
SONAMUKHI	b	0	1.5	0	0	0	0	Bahulia	1465
SONAMUKHI	b	0	10.5	0	0	0	0	Shalchaturia	1466
SONAMUKHI	b	0	15.1	0	0	0	0	Patjor	1467
SONAMUKHI	b	0	42.4	0	0	0	0	Hamirhati	1468
		40	3.5	0	0	0	0	Shyamsundarpur	1469
		60	5.4	0	0	0	0	Gop Bandi	1470
		0	6	0	0	0	0	Basumara	1471
SONAMUKHI	b	0	34.4	0	0	0	0	Rampur	1472
SONAMUKHI	b	0	7.7	0	0	0	0	Khausa	1473
SONAMUKHI	b	0	4.1	0	0	0	0	Jashra	1474
SONAMUKHI	a	167	23.1	0	0	0	0	Patsol	1475
SONAMUKHI	b	40	45.7	0	0	0	0	Ratnapur	1476
SONAMUKHI	c	0	8.8	0	0	0	0	Mathurabati	1477
SONAMUKHI	c	250	110.2	0	0	0	0	Bara Naryanpur	1478
SONAMUKHI	c	570	119.9	0	0	0	0	Bhula	1479
		127	4.9	0	0	0	0	Sitarampur	1480
SONAMUKHI	b	51	24.5	0	0	0	0	Kochdih	1481
SONAMUKHI	b	133	3.3	0	0	0	0	Kesheshol	1482
SONAMUKHI	b	20	7.8	0	0	0	0	Khayrakure	1483
SONAMUKHI	b	205	44	0	0	0	0	Churamanipur	1484
SONAMUKHI	b	180	27.3	0	0	0	0	Tiura	1485
SONAMUKHI	b	333	87.3	0	0	0	0	Kalyanpur	1486
SONAMUKHI	b	94	34	0	0	0	0	Bhedomushal	1487
SONAMUKHI	b	36.3	5.3	0	0	0	0	Dakshinsol	1488
SONAMUKHI	b	151.6	40.7	0	0	0	0	Indkata	1489
SONAMUKHI	b	0	2.2	0	0	0	0	Amghata	1490

Land Use												
Area under different types of land use (in hectares rounded up to one decimal place)							Area irrigated by source (in hectare).					
Serial Number	Name of Village	Fallow lands other than current fallows	Current Fallows	Net Area Sown	Total Irrigated Land Area	Total Un-irrigated Land Area	Canals (C)	Wells/Tube-wells(W/TW)	Tanks/Lakes(T/L)	Water Falls(WF)	Others(O)	
1	2	110	111	112	113	114	115	116	117	118	119	
1449	Paschim Nabasan	0	0	38	16	22	0	16	0	0	0	
1450	Dubrajhati	0	0	37	20	17	0	20	0	0	0	
1451	Shibdanga	0	0	50.4	40.4	10	20.4	0	20	0	0	
1452	Kamardanga	0	0	117.1	77	40	40	0	37	0	0	
1453	Jaypur	0	0	79.8	77.8	2	41.8	0	36	0	0	
1454	Katnia	0	0	127.2	91.2	36	51.2	0	30	0	10	
1455	Birsingpur	0	0	71.6	31.6	40	16.6	0	15	0	0	
1456	Paschim Patrahati	0	0	94.5	93.5	1	53.5	25	15	0	0	
1457	Ruppal	0	0	197.5	197.5	0	147.1	30	20.4	0	0	
1458	Karjbani	0	0	112.4	111.4	1	62.4	20	29	0	0	
1459	Palshare	0	0	95.7	95.7	0	75.7	10	10	0	0	
1460	Aligang	0	0	66.7	62.2	4.5	43.6	8.6	10	0	0	
1461	Baikunthapur (P)	0	0	199.6	22	177.6	0	22	0	0	0	
1462	Jambani	0	0	89	66	23	0	66	0	0	0	
1463	Rupat Ganj	0	0	58	12	46	0	12	0	0	0	
1464	Parbbatia	0	0	160	66	94	0	36	0	30	0	
1465	Bahulia	0	0	72	52	20	0	52	0	0	0	
1466	Shalchaturia	0	0	142	67	75	0	67	0	0	0	
1467	Patjor	0	0	105	65	40	0	35	30	0	0	
1468	Hamirhati	0	0	157	46	111	0	16	0	0	30	
1469	Shyamsundarpur	0	0	16.2	2	14.2	0	2	0	0	0	
1470	Gop Bandi	0	0	34.8	4	30.8	0	2.5	1.5	0	0	
1471	Basumara	0	0	75.8	5	70.8	0	4	0	0	1	
1472	Rampur	0	0	117	18	99	0	18	0	0	0	
1473	Khausua	0	0	44	8.5	35.5	0	6	0	0	2.5	
1474	Jashra	0	0	57	10	47	0	10	0	0	0	
1475	Patsol	0	0	146	18	128	0	8	0	0	10	
1476	Ratnapur	0	0	96.8	25	71.8	0	18	0	0	7	
1477	Mathurabati	0	0	93	12	81	0	12	0	0	0	
1478	Bara Naryanpur	0	0	217	48	169	0	8	0	0	40	
1479	Bhula	0	0	167	16.1	150.9	0	0	8	0	8.1	
1480	Sitarampur	0	0	13.8	8.8	5	4.8	0	4	0	0	
1481	Kochdihi	0	0	308.7	58.7	250	0	4.8	40	0	13.9	
1482	Kesheshol	0	0	29.7	0	29.7	0	0	0	0	0	
1483	Khayrakure	0	0	78	0	78	0	0	0	0	0	
1484	Churamanipur	0	0	46.5	0	46.5	0	0	0	0	0	
1485	Tiura	0	0	61.9	12.9	49	0	10	2.9	0	0	
1486	Kalyanpur	0	0	147	4	143	0	4	0	0	0	
1487	Bhedomushal	0	0	163.3	0	163.3	0	0	0	0	0	
1488	Dakshinsol	0	0	13.6	12.9	0.8	0.1	0	6	0	6.8	
1489	Indkata	0	0	277.7	87	190.7	0	30	2	0	55	
1490	Amghata	0	0	46	33	13	0	0	15	0	18	

Name of three most important commodities manufactured			Name of Village	Serial Number
First	Second	Third		
120	121	122	2	1

Paschim Nabasan	1449
Dubrajhati	1450
Shibdanga	1451
Kamardanga	1452
Jaypur	1453
Katnia	1454
Birsingpur	1455
Paschim Patrahati	1456
Ruppal	1457
Karjbani	1458
Palshare	1459
Aligang	1460
Baikunthapur (P)	1461
Jambani	1462
Rupat Ganj	1463
Parbbatia	1464
Bahulia	1465
Shalchaturia	1466
Patjor	1467
Hamirhati	1468
Shyamsundarpur	1469
Gop Bandi	1470
Basumara	1471
Rampur	1472
Khausa	1473
Jashra	1474
Patsol	1475
Ratnapur	1476
Mathurabati	1477
Bara Naryanpur	1478
Bhula	1479
Sitarampur	1480
Kochdih	1481
Kesheshol	1482
Khayrakure	1483
Churamanipur	1484
Tiura	1485
Kalyanpur	1486
Bhedomushal	1487
Dakshinsol	1488
Indkata	1489
Amghata	1490

Census of India 2011
Amenities and Land use

Serial Number	Name of Village	Location code no.	Total area of the village (in hectares rounded up to one decimal place)	Total population (2011 census)	Number of households (2011 census)	Number of educational amenities available in village , the distance range code viz; a for 0-5 kms, b for 5-10 kms, c for 10+ kms of nearest place where facility is available							
						Pre-Primary school (PP)	Primary school (P)	Middle school (M)	Secondary School (S)	Senior Secondary school (SS)	Degree college of arts - science & commerce (ASC)	Engineering college(EC)	Medical college (MC)
1	2	3	4	5	6	7	8	9	10	11	12	13	14
1491	Sapuradihi	327446	130.6	97	25	1	1	a	a	a	a	c	c
1492	Sonamukhi (P)	327447	571.6	797	144	1	1	a	a	a	a	c	c
1493	Kshetramohanpur (P)	327448	87.5	0	0								
1494	Salda	327449	89.4	419	78	1	1	a	b	b	b	c	c
1495	Siltya (P)	327450	150.2	164	22								
1496	Rautara	327451	81.7	709	152	1	1	a	a	a	a	c	c
1497	Saheb Ganj	327452	75.9	822	200	1	1	a	a	a	a	c	c
1498	Mahespur (P)	327453	136.1	1202	276	1	1	1	a	a	a	c	c
1499	Madanmohanpur	327454	125.2	1059	235	1	1	a	a	a	a	c	c
1500	Goltor	327455	56.4	46	9	a	a	a	a	a	a	c	c
1501	Chaitanpur	327456	229.6	890	178	1	1	a	a	a	b	c	c
1502	Amshol	327457	121.5	1389	281	1	1	a	a	a	b	c	c
1503	Dharmapur	327458	97.7	5	1	a	a	a	a	a	b	c	c
1504	Nachanhati	327459	80.4	423	84	1	1	a	a	a	b	c	c
1505	Bondalhati	327460	306.8	2758	639	1	1	1	a	a	a	c	c
1506	Panchkula	327461	127	706	134	1	1	1	a	a	a	c	c
1507	Goursunderpur	327462	92.2	819	164	1	1	a	a	a	b	c	c
1508	Rajgola	327463	53.5	322	62	a	a	a	a	a	b	c	c
1509	Bidyadharpur	327464	187	1175	260	1	1	1	a	a	b	c	c
1510	Gopikantapur	327465	139.5	693	125	2	2	a	a	a	b	c	c
1511	Purba Nandarampur	327466	91	1376	310	2	2	a	a	a	c		
1512	Keneti	327467	404.8	967	217	1	1	1	1	1	c	c	c
1513	Nityanandapur	327468	581.3	2221	502	1	1	a	a	a	c	c	c
1514	Beloa	327469	435.4	1545	354	1	1	b	b	b	c	c	c
1515	Khaer Bani	327470	103.4	744	176	1	1	a	a	a	b	c	c
1516	Radha Mohanpur	327471	158.5	3049	681	7	6	1	1	1	b	c	c
1517	Uttar Dariapur	327472	64.6	2074	463	1	1	a	a	a	b	c	c
1518	Brindabanpur	327473	163.9	52	12	1	1	b	b	b	c	c	c
1519	Kuldanga	327474	82.1	1575	334	2	2	b	b	a	b	c	c
1520	Dhulat	327475	63.3	0	0								
1521	Purba Patrahati	327476	96.7	1002	218	1	1	1	a	a	b	c	c
1522	Bhaluk Khan	327477	144.5	1322	297	1	1	a	a	a	a	c	c
1523	Jaga Mohanpur	327478	93.8	0	0								
1524	Sona Dwipa	327479	210.9	1288	255	1	1	1	a	a			
1525	Ban Parulia	327480	134.6	1461	282	1	1	a	b	a	b	c	c
1526	Bneshe	327481	207.9	625	139	1	1	1	a	a	a	c	c
1527	Rajda	327482	681.1	686	166	1	1	a	a	a	b	c	c
1528	Junshara	327483	77.5	1097	264	1	1	b	b	a	b	c	c
1529	Naruala	327484	167	1338	279	1	1	a	a	a	b	c	c
1530	Dariapur	327485	292.2	1548	338	2	2	a	a	a	c	c	c
1531	Dhondar	327486	51.2	0	0								
1532	Nischintapur	327487	123.7	386	82	1	1	a	a	a	b	b	c

- Village Directory

(As in 2009)

le. (If not available within the : < 5 Kms, b for 5-10 Kms and c cility is available is given).										Number of Medical Amenities available. (If not available within the village , the distance range code viz; a for < 5 Kms, b for 5-10 Kms and c for 10+ kms of nearest place where facility is available is given).										Name of Village	Serial Number
15	16	17	18	19	20	21	22	23	24	25	26	27	28	29	30	31					
Management institute (MI)	Polytechnic (Pt)	Vocational training school /ITI	Non-formal training centre (NFTC)	Special school for disabled (SSD)	Others (specify)	Community health centre (CHC)	Primary health centre (PHC)	Primary health sub centre (PHS)	Maternity and child welfare centre (MCW)	T.B. clinic (TBC)	Hospital-allopathic (HA)	Hospital-alternative medicine (HO)	Dispensary (D)	Veterinary hospital (VH)	Mobile health clinic (MHC)	Family welfare centre (FWC)					
c	c	a	a			c	a	a	a	a	a	a	a	a	a	a	Sapuradihi	1491			
c	c	a	a			c	a	a	a	a	a	c	a	a		a	Sonamukhi (P)	1492			
																	Kshetramohanpur (P)	1493			
							b	b									Salda	1494			
																	Siltya (P)	1495			
c	c	a	1	c		c	a	a	1	a	c	c	a	a	c	a	Rautara	1496			
c	c	a	1	c		c	a	a	1	a	c	c	a	a	c	a	Saheb Ganj	1497			
c	c	a	1	c		c	a	a	1	a	c	c	a	a	c	a	Mahespur (P)	1498			
c	c	a	a	c		c	a	a	a	a	a	a	a	c	c	a	Madanmohanpur	1499			
c	c	a	a	c		c	a	a	a	a	a	a	a	c	c	a	Goltor	1500			
c	c	a		c		c	a	a	a	b	b	b	b	b	c	b	Chaitanpur	1501			
c	c	b		c		c	a	a	a	b	b	b	b	c	c	a	Amshol	1502			
c	c	a		c		c	b	a	a	b	b	b	b	c	c	b	Dharmapur	1503			
c	c	a		c		c	a	a	a	b	b	b	b	c	c	a	Nachanhati	1504			
c	c	a		c		c	a		1	1	a	c	c	a	a	c	Bondalhati	1505			
c	c	b		c		c	a	a		1	a	c	c	a	a	c	Panchkula	1506			
c	c	a		c		b	a	a	a	b	b	b	b	b	c	b	Goursunderpur	1507			
c	c	a		c		c	a	a	a	b	b	b	b	c	c	a	Rajgola	1508			
c	c	a	a	c		b	a		1	a	b	b	b	b	c	c	Bidyadharpur	1509			
c	c	a	a	a		c	a	a	a	b	b	b	b	c	c	a	Gopikantapur	1510			
c	c	a		c		c	c	c	b	c			a	a	a		Purba Nandarampur	1511			
c	c	c	1	c		c	c	a	b	b		b		c			Keneti	1512			
c	c	a		c		c	c	a	c	c	c	c	c	c		c	Nityanandapur	1513			
c	c	b		c		c	c	b	c	c	c	c	c	c		c	Belo	1514			
c	c	a		c		c	a	a	a	b	b	b	b	c	c	a	Khaer Bani	1515			
c	c	1		c		c	b		1	b	c	b	b	b	b	b	Radha Mohanpur	1516			
c	c	a		c		c	b	a	b	c	b	b	b	b		b	Uttar Dariapur	1517			
c	c	b		c		c	c	a	c	c	c	c	c	c		c	Brindabanpur	1518			
c	c	c		c		c	b	a		1	b	c	c	b	b	c	Kuldanga	1519			
																	Dhulat	1520			
c	c	b		c		c	b	a		1	b	c	c	b	b	c	Purba Patrahati	1521			
c	c					c	a	a	a	c	c	a	a	b	b	a	Bhaluk Khan	1522			
																	Jaga Mohanpur	1523			
							b	a									Sona Dwipa	1524			
	c						b	b									Ban Parulia	1525			
c	c	a	a			c	a		1	a	a	a	c	a	a	a	Bneshe	1526			
c	c	a	b			c	b	a	a	b	b	c	a	a	a	a	Rajda	1527			
c	c	a	b			c	b	a	b	b	b	c	b	b		b	Junshara	1528			
c	c	a	b			c	a	a	a	a	a	c	a	a		a	Naru	1529			
				1		c	a	a	c	c			c	c	c	c	Dariapur	1530			
																	Dhondar	1531			
c	c	c	a	c			b	a			b			b			Nischintapur	1532			

Serial Number	Name of Village	Number of Non-Government Medical Amenities available.							Availability of drinking water - Yes / No							
		Charitable non Govt. hospital/Nursing home.	Medical practitioner with MBBS Degree	Medical practitioner with other degree	Medical practitioner with no degree	Traditional practitioner and faith healer .	Medicine Shop	Others	Tap water (Treated/Untreated)	Well water (Covered / Uncovered well)	Hand Pump	Tube wells / Bore well	Spring	River / Canal	Tank / Pond / Lake	Others
1	2	32	33	34	35	36	37	38	39	40	41	42	43	44	45	46
1491	Sapuradihi	0	0	0	0	0	0	0	No	Yes	Yes	Yes	No	No	Yes	No
1492	Sonamukhi (P)	0	0	0	0	0	0	0	No	Yes	Yes	Yes	No	No	Yes	No
1493	Kshetramohanpur (P)															
1494	Salda	0	0	0	0	0	0	0	No	No	Yes	No	No	Yes	Yes	No
1495	Siltya (P)	0	0	0	0	0	0	0	No	No	No	No	No	No	No	No
1496	Rautara	0	0	0	0	0	0	0	No	No	Yes	Yes	No	Yes	Yes	No
1497	Saheb Ganj	0	0	0	0	0	0	0	No	No	Yes	Yes	No	Yes	Yes	No
1498	Mahespur (P)	0	0	0	0	0	0	0	No	No	Yes	Yes	No	Yes	Yes	No
1499	Madanmohanpur	0	0	0	2	1	0	0	No	No	Yes	Yes	No	No	No	No
1500	Goltor	0	0	0	0	1	0	0	No	No	Yes	No	No	No	No	No
1501	Chaitanpur	0	0	0	0	0	0	0	No	Yes	Yes	Yes	No	No	No	No
1502	Amshol	0	0	0	1	1	0	0	No	Yes	Yes	Yes	No	No	No	No
1503	Dharmapur	0	0	0	0	0	0	0	No	No	No	No	No	No	No	No
1504	Nachanhati	0	0	0	1	1	0	0	No	Yes	Yes	Yes	No	No	No	No
1505	Bondalhati	0	0	1	0	0	0	0	No	No	Yes	Yes	No	No	Yes	No
1506	Panchkula	0	0	1	0	0	0	0	No	No	Yes	Yes	No	No	Yes	No
1507	Goursunderpur	0	0	0	0	0	0	0	No	Yes	Yes	Yes	No	No	No	No
1508	Rajgola	0	0	0	0	1	0	0	No	Yes	Yes	Yes	No	No	No	No
1509	Bidyadharpur	0	0	0	1	1	0	0	No	Yes	Yes	Yes	No	No	No	No
1510	Gopikantapur	0	0	0	1	1	0	0	No	Yes	Yes	Yes	No	No	No	No
1511	Purba Nandarampur	0	0	0	0	0	0	0	No	No	Yes	Yes	No	Yes	Yes	No
1512	Keneti	0	0	0	0	0	0	0	No	No	Yes	Yes	No	Yes	No	No
1513	Nityanandapur	0	0	2	0	0	1	0	No	No	Yes	Yes	No	No	No	No
1514	Beloa	0	0	0	0	0	0	0	No	No	Yes	Yes	No	No	No	No
1515	Khaer Bani	0	0	0	1	1	0	0	No	Yes	Yes	Yes	No	No	No	No
1516	Radha Mohanpur	0	0	0	0	0	0	0	No	No	Yes	Yes	No	No	No	No
1517	Uttar Dariapur	0	0	0	0	0	0	0	No	No	Yes	Yes	No	No	No	No
1518	Brindabanpur	0	0	0	0	0	0	0	No	No	Yes	Yes	No	No	No	No
1519	Kuldanga	0	0	0	0	0	0	0	No	No	Yes	Yes	No	No	Yes	No
1520	Dhulat															
1521	Purba Patrahati	0	0	1	0	0	0	0	No	No	Yes	Yes	No	No	Yes	No
1522	Bhaluk Khan	0	0	0	0	0	0	0	No	No	Yes	Yes	No	No	Yes	No
1523	Jaga Mohanpur															
1524	Sona Dwipa	0	0	0	0	0	0	0	No	No	Yes	No	No	Yes	Yes	No
1525	Ban Parulia	0	0	0	0	0	0	0	No	No	Yes	No	No	Yes	Yes	No
1526	Bneshe	0	0	0	0	0	0	0	No	No	Yes	Yes	No	No	Yes	No
1527	Rajda	0	0	0	0	0	0	0	No	Yes	Yes	Yes	No	Yes	Yes	No
1528	Junshara	0	0	0	0	0	0	0	No	No	Yes	Yes	No	No	Yes	No
1529	Naruala	0	0	0	0	0	0	0	No	Yes	Yes	No	No	Yes	Yes	No
1530	Dariapur	0	0	0	0	0	0	0	No	No	Yes	No	No	Yes	Yes	No
1531	Dhondar															
1532	Nischintapur	0	0	1	1	1	0	0	No	No	Yes	No	No	Yes	Yes	No

Availability of toilet & others Yes / No				Communication and transport facilities (If amenities available code -Yes is given except for Village Pin Code ,If not available within the village , the distance range code viz; a for < 5 Kms, b for 5-10 Kms and c for 10+ kms of nearest place where facility is available is given).								
Community toilet including bath.	Community toilet excluding bath.	Rural sanitary mart or sanitary hardware outlet available near the village.	Community bio- gas or recycle of waste for productive use.	Post office(PO)	Sub post office (SPO)	Post & Telegraph office (P&TO)	Village Pin Code	Telephones (Land lines)	Public call office (PCO)	Mobile phone coverage	Name of Village	Serial Number
47	48	49	50	51	52	53	54	55	56	57	2	1
No	No	No	No	a	a	a	722207	Yes	a	Yes	Sapuradihi	1491
No	No	No	No	c	a	a		a	a	Yes	Sonamukhi (P)	1492
											Kshetramohanpur (P)	1493
No	No	No	No	b	b	b	722207	b	b	Yes	Salda	1494
No	No	No	No			b	722207	a	b	b	Siltya (P)	1495
No	No	No	No	a	a	a	722207	Yes	Yes	Yes	Rautara	1496
No	No	No	No	a	a	a	722207	Yes	Yes	Yes	Saheb Ganj	1497
No	No	No	No	a	a	a	722207	Yes	Yes	Yes	Mahespur (P)	1498
No	No	No	Yes	a	a	a	722207	Yes	Yes	Yes	Madanmohanpur	1499
No	No	No	No	a	a	a	722207	a	a	Yes	Goltor	1500
No	No	No	Yes	b	a	a	722207	Yes	b	Yes	Chaitanpur	1501
No	No	No	Yes	b	a	a	722207	Yes	Yes	Yes	Amshol	1502
No	No	No	No	b	a	a	722207	a	a	a	Dharmapur	1503
No	No	No	Yes	a	a	Yes	722207	Yes	a	Yes	Nachanhati	1504
No	No	No	No	a	a	a	722207	Yes	Yes	Yes	Bondalhati	1505
No	No	No	No	a	a	a	722207	Yes	b	Yes	Panchkula	1506
No	No	No	Yes	b	a	a	722207	Yes	c	Yes	Goursunderpur	1507
No	No	No	Yes	b	a	a	722207	Yes	b	Yes	Rajgola	1508
No	No	No	Yes	b	a	a	722207	Yes	a	Yes	Bidyadharpur	1509
No	No	No	Yes	b	Yes	Yes	722207	Yes	Yes	Yes	Gopikantapur	1510
No	No	No	No	a	c	c	722207	Yes	a	c	Purba Nandarampur	1511
No	No	No	No	b	c	c	722206	Yes	Yes	Yes	Keneti	1512
No	No	No	No	b	c	c		Yes	Yes	Yes	Nityanandapur	1513
No	No	No	No	b	c	c	722207	Yes	Yes	Yes	Belo	1514
No	No	No	Yes	b	a	a	722207	Yes	Yes	Yes	Khaer Bani	1515
No	No	No	No	Yes	b	b	722207	Yes	Yes	Yes	Radha Mohanpur	1516
No	No	No	No	a	b	b	722207	Yes	Yes	Yes	Uttar Dariapur	1517
No	No	No	No	a	c	c	722207	Yes	Yes	Yes	Brindabanpur	1518
No	No	No	No	b	a	b	722207	a	a	Yes	Kuldanga	1519
											Dhulat	1520
No	No	No	No	b	a	b	722207	Yes	Yes	Yes	Purba Patrahati	1521
No	No	No	No	a	a	a	722207	Yes	Yes	Yes	Bhaluk Khan	1522
											Jaga Mohanpur	1523
No	No	No	No		a	a	722207	a	c	Yes	Sona Dwipa	1524
No	No	No	No	b	b	b	722207	b	c	Yes	Ban Parulia	1525
No	No	No	No	a	a	a	722207	a	a	Yes	Bneshe	1526
No	No	No	No	b	a	b	722110	a	a	Yes	Rajda	1527
No	No	No	No	b	b	b	722207	a	b	Yes	Junshara	1528
No	No	No	No	a	a	a	722207	Yes	a	Yes	Naruala	1529
No	No	No	No	c	c	c	722207	c	a	Yes	Dariapur	1530
											Dhondar	1531
No	No	No	No	a	b	b	722207	a	a	Yes	Nischintapur	1532

Communication and transport facilities (If amenities available code -Yes is given except for Village Pin Code ,If not available within the village , the distance range code viz; a for < 5 Kms, b for 5-10 Kms and c for 10+ kms of nearest place where facility is available is given).													Village connected to highway (If amenities available code viz; a for < 5 Kms, b for 5-10 Kms and c for 10+ kms of nearest place where facility is available is given).			
Serial Number	Name of Village	Internet cafes/ Common service centre (CSC)	Private courier facility	Bus service (Public & Private)	Railway stations	Auto/Modified Autos	Taxis and Vans	Tractors	Cycle-pulled rickshaws(Manual & Machine driven)	Carts driven by animals	Sea /River ferry service	Connected to national highway(NH)	Connected to state highway(SH)	Connected to major district road (MDR)	Connected to others district road	Pucca roads
1	2	58	59	60	61	62	63	64	65	66	67	68	69	70	71	72
1491	Sapuradihi	a	a	Yes	a	a	a	a	a	Yes	c	c	c	Yes	a	Yes
1492	Sonamukhi (P)	a	a	a	a	a	a	a	a	Yes	c	c	c	a	a	a
1493	Kshetramohanpur (P)															
1494	Salda	b	b	a	b	b	Yes	Yes	Yes	c	c					b
1495	Siltya (P)	b	b	b	b	b	Yes	b	Yes	Yes	c					b
1496	Rautara	a	a	Yes	b	a	Yes	Yes	Yes	Yes	Yes	c	a	a	Yes	Yes
1497	Saheb Ganj	a	a	Yes	a	a	Yes	Yes	Yes	Yes	Yes	c	a	a	Yes	Yes
1498	Mahespur (P)	a	a	Yes	a	a	Yes	Yes	Yes	Yes	Yes	c	a	Yes	Yes	Yes
1499	Madanmohanpur	a	a	Yes	a	a	Yes	Yes	Yes	Yes	Yes	c	a	Yes	Yes	Yes
1500	Goltor	a	a	a	a	a	a	Yes	Yes	Yes	c	c	a	a	a	Yes
1501	Chaitanpur	a	b	a	b	a	a	a	a	Yes	b	c	b	Yes	a	a
1502	Amshol	a	b	Yes	b	a	a	Yes	Yes	Yes	Yes	c	b	b	Yes	Yes
1503	Dharmapur	a	b	a	b	b	a	a	a	a	b	c	b	b	a	a
1504	Nachanhati	a	b	Yes	b	a	a	Yes	Yes	Yes	a	c	b	Yes	Yes	Yes
1505	Bondalhati	a	a	Yes	a	Yes	Yes	Yes	Yes	Yes	b	c	a		Yes	a
1506	Panchkula	a	a	Yes	a	a	Yes	Yes	Yes	Yes	b	c	a	a	Yes	a
1507	Goursunderpur	a	b	a	b	b	b	a	a	Yes	b	c	b	b	a	a
1508	Rajgola	b	b	a	b	b	a	Yes	a	a	b	c	b	b	a	a
1509	Bidyadharpur	a	b	a	b	a	a	Yes	Yes	Yes	b	c	b	b	Yes	Yes
1510	Gopikantapur	Yes	b	Yes	b	Yes	Yes	Yes	Yes	Yes	a	c	b	b	Yes	Yes
1511	Purba Nandarampur	c	c	a	c	c	Yes	Yes	a	Yes	a	c	c	a	a	a
1512	Keneti	b	c	b	c	a	Yes	Yes	Yes	a	a	c	b	b	c	Yes
1513	Nityanandapur	b	c	a	c	c	Yes	Yes	Yes	Yes	a	c	c	c	Yes	Yes
1514	Beloa	b	c	a	c	c	Yes	Yes	Yes	Yes	Yes	c	c	c	Yes	Yes
1515	Khaer Bani	b	b	a	b	b	b	Yes	Yes	Yes	Yes	c	b	b	a	a
1516	Radha Mohanpur		b	a	b	b	Yes	Yes	Yes	Yes	a	c	b	b	Yes	a
1517	Uttar Dariapur	a	b	a	b	b	Yes	Yes	Yes	Yes	a	c	b	b	Yes	a
1518	Brindabanpur	a	c	a	c	c	Yes	Yes	Yes	Yes	a	c	c	c	Yes	a
1519	Kuldanga	a	b	b	c	b	Yes	Yes	b	Yes	b	c	c	c	Yes	a
1520	Dhulat															
1521	Purba Patrahati	a	b	Yes	b	b	Yes	Yes	Yes	Yes	b				Yes	Yes
1522	Bhaluk Khan	a	a	Yes	b	Yes	Yes	Yes	Yes	Yes	b	c	a	a	Yes	Yes
1523	Jaga Mohanpur															
1524	Sona Dwipa	b	b	b	c	a	Yes	Yes	Yes	c	c				b	a
1525	Ban Parulia	b	b	b	c	b	Yes	Yes	Yes	c	c				b	b
1526	Bneshe	a	a	Yes	a	a	a	Yes	Yes	Yes	c	c	c	Yes	a	a
1527	Rajda	b	b	a	a	a	Yes	Yes	Yes	Yes	c	c	c	Yes	b	Yes
1528	Junshara	b	b	Yes	a	b	a	Yes	Yes	Yes	a	c	c	Yes	b	b
1529	Naruala	a	a	Yes	a	a	Yes	Yes	Yes	Yes	Yes	c	c	Yes	Yes	Yes
1530	Dariapur	b	b	b	b	b	Yes	Yes	Yes	c	c				c	a
1531	Dhondar															
1532	Nischintapur	b	b	a	b	b	a	Yes	a	Yes	c	c	b			a

ys,village roads, banks & credit societies :-Yes is given, If not available within the code viz; a for <5 Kms, b for 5-10 Kms place where facility is available is given).							Availability of miscellaneous facilities (If amenities available code -Yes is given, If not available within the village , the distance range code viz; a for < 5 Kms, b for 5-10 Kms and c for 10+ kms of nearest place where facility is available is given).											
73	74	75	76	77	78	79	80	81	82	83	84	85	86	87	Name of Village	Serial Number		
Yes	a														Sapuradihi	1491		
Yes		a	a	a	a	c	Yes	a	c	a	a	a	Yes	Yes	Sonamukhi (P)	1492		
															Kshetramohanpur (P)	1493		
Yes				b	b	c	Yes	a	c	b	Yes	Yes	Yes	Yes	Salda	1494		
Yes						b	Yes	Yes	c	Yes	Yes	Yes	Yes	Yes	Siltya (P)	1495		
Yes	Yes	Yes	c	a	a	Yes	Yes	a	c	a	a	Yes	Yes	Yes	Rautara	1496		
Yes	Yes	Yes	c	a	a	Yes	Yes	Yes	c	a	a	Yes	Yes	Yes	Saheb Ganj	1497		
Yes	Yes	Yes	c	a	a	Yes	Yes	a	c	a	a	Yes	Yes	Yes	Mahespur (P)	1498		
Yes	a			a	a	c	Yes	a	c	a	Yes	Yes	Yes	Yes	Madanmohanpur	1499		
Yes	a			a	a	c	Yes	a	c	a	Yes	a	a	Yes	Goltor	1500		
Yes		b		b	b	c	Yes	a	c	a	a	Yes	Yes	Yes	Chaitanpur	1501		
Yes		a		a	b	c	Yes	a	c	a	a	Yes	Yes	Yes	Amshol	1502		
a	b	b		b	b	c	a	a	c	a	a	a	a	Yes	Dharmapur	1503		
Yes		b		a	b	Yes	Yes	a	c	a	Yes	Yes	Yes	Yes	Nachanhati	1504		
b				a	a	c	Yes	a	c	Yes	Yes	Yes	Yes	Yes	Bondalhati	1505		
a	Yes	b		a	a	c	Yes	Yes	c	Yes	Yes	Yes	Yes	Yes	Panchkula	1506		
Yes		b		b	b	c	Yes	a	c	a	a	Yes	Yes	Yes	Goursunderpur	1507		
Yes		b		a	b	c	a	a	b	a	a	a	a	Yes	Rajgola	1508		
Yes				a	b	c	Yes	Yes	b	a	a	Yes	Yes	Yes	Bidyadharpur	1509		
Yes		a		Yes	b	c	Yes	a	c	a	a	Yes	Yes	Yes	Gopikantapur	1510		
Yes		Yes		c	c	c	Yes	a	c	a	Yes	Yes	Yes	Yes	Purba Nandarampur	1511		
b		Yes		c	c	c	Yes	a	c	a	c	a	Yes	Yes	Keneti	1512		
b		Yes		b	c	c	Yes	a	Yes	Yes	a	Yes	Yes	Yes	Nityanandapur	1513		
a		Yes		b	c	c	Yes	b	c	Yes	Yes	Yes	Yes	Yes	Belo	1514		
Yes		b		a	b	c	Yes	a	b	a	a	Yes	Yes	Yes	Khaer Bani	1515		
b				Yes	b	Yes	Yes	a	c	b	a	Yes	Yes	Yes	Radha Mohanpur	1516		
a				a	b	c	Yes	a	b	a	a	Yes	Yes	Yes	Uttar Dariapur	1517		
b				a	c	c	Yes	a	c	Yes	Yes	Yes	Yes	Yes	Brindabanpur	1518		
a	a	b	c	a	b	c	Yes	a	c	a	c	Yes	Yes	Yes	Kuldanga	1519		
															Dhulat	1520		
Yes	Yes	b		a	b	c	Yes	a	c	a	b	Yes	Yes	Yes	Purba Patrahati	1521		
Yes	Yes	b		a	a	c	Yes	a	c	a	a	Yes	Yes	Yes	Bhaluk Khan	1522		
															Jaga Mohanpur	1523		
Yes				b	b	Yes	Yes	Yes	c	Yes	Yes	Yes	Yes	Yes	Sona Dwipa	1524		
Yes				b	b	c	Yes	Yes	c	Yes	Yes	Yes	Yes	Yes	Ban Parulia	1525		
Yes	a	a	a	a	a	c	Yes	Yes	c	a	b	a	a	Yes	Bneshe	1526		
Yes		Yes		a	b	c	Yes	a	c	a	a	Yes	Yes	Yes	Rajda	1527		
Yes	b	b	b	b	b	c	Yes	Yes	c	b	b	b	Yes	Yes	Junshara	1528		
Yes		Yes		a	a	c	Yes	a	c	a	a	Yes	Yes	Yes	Naru	1529		
Yes				c	c	c	Yes	Yes	c	a	Yes	Yes	Yes	Yes	Dariapur	1530		
															Dhondar	1531		
Yes				b	b	b	Yes	a	c	a	a	Yes	Yes	Yes	Nischintapur	1532		

Availability of miscellaneous facilities (If amenities available code -Yes is given, If not available within the village , the distance range code viz; a for < 5 Kms, b for 5-10 Kms and c for 10+ kms of nearest place where facility is available is given).													Availability of electricity (Yes/No)			
Serial Number	Name of Village	ASHA (Accredited Social Health Activist)	Community centre with/without TV	Sports Field,	Sports Club / Recreation Centre	Cinema / Video Hall	Public Library	Public Reading Room	Newspaper Supply	Assembly Polling station	Birth & Death Registration Office	Power Supply for Domestic Use (ED)	Power Supply for Agricultural Use (EAG)	Power Supply for Commercial Use (EC)	Power Supply for All Uses (EA)	
1	2	88	89	90	91	92	93	94	95	96	97	98	99	100	101	
1491	Sapuradihi	a	a	b	a	a	a	a	Yes	a	b	Yes	Yes	Yes	Yes	
1492	Sonamukhi (P)	a	a	Yes	a	a	a	a	a	a	b	Yes	No	No	No	
1493	Kshetramohanpur (P)															
1494	Salda	Yes	Yes	Yes	Yes	Yes	Yes	Yes	Yes	a	b	Yes	No	No	No	
1495	Siltya (P)	Yes	Yes	Yes	Yes	Yes	Yes	Yes	Yes	Yes	Yes	Yes	No	No	No	
1496	Rautara	Yes	Yes	Yes	Yes	a	a	a	Yes	Yes	b	Yes	No	No	No	
1497	Saheb Ganj	Yes	Yes	Yes	Yes	a	a	a	Yes	a	b	Yes	Yes	Yes	Yes	
1498	Mahespur (P)	Yes	Yes	Yes	Yes	a	a	a	Yes	a	b	Yes	Yes	Yes	Yes	
1499	Madanmohanpur	Yes	Yes	Yes	Yes	Yes	Yes	Yes	Yes	Yes	a	Yes	Yes	Yes	Yes	
1500	Goltor	Yes	a	a	a	a	a	a	a	a	b	Yes	Yes	Yes	Yes	
1501	Chaitanpur	Yes	b	a	a	b	a	a	Yes	Yes	a	Yes	Yes	Yes	Yes	
1502	Amshol	Yes	b	Yes	Yes	b	a	a	Yes	Yes	a	Yes	Yes	Yes	Yes	
1503	Dharmapur	a	b	a	a	b	a	a	a	a	a	Yes	No	No	No	
1504	Nachanhati	Yes	b	a	a	b	a	a	Yes	Yes	a	Yes	Yes	Yes	Yes	
1505	Bondalhati	Yes	Yes	Yes	Yes	a	Yes	Yes	Yes	Yes	Yes	Yes	Yes	Yes	Yes	
1506	Panchkula	Yes	Yes	Yes	Yes	Yes	Yes	Yes	Yes	Yes	a	Yes	Yes	Yes	Yes	
1507	Goursunderpur	Yes	b	a	a	b	a	a	Yes	Yes	a	Yes	Yes	Yes	Yes	
1508	Rajgola	Yes	b	a	a	b	a	a	Yes	a	a	Yes	Yes	Yes	Yes	
1509	Bidyadharpur	Yes	b	Yes	Yes	b	Yes	Yes	Yes	Yes	a	Yes	Yes	Yes	Yes	
1510	Gopikantapur	Yes	b	a	Yes	b	a	a	Yes	Yes	a	Yes	Yes	Yes	Yes	
1511	Purba Nandarampur	Yes	Yes	Yes	Yes	Yes	b	b	Yes	Yes	a	Yes	Yes	Yes	Yes	
1512	Keneti	a	c	Yes	Yes	a	b	b	Yes	Yes	a	Yes	Yes	Yes	Yes	
1513	Nityanandapur	Yes	Yes	Yes	c	Yes	c	c	Yes	Yes	b	Yes	No	No	No	
1514	Belo	Yes	Yes	Yes	c	a	c	c	Yes	Yes	b	Yes	No	No	No	
1515	Khaer Bani	Yes	b	a	a	b	a	a	Yes	Yes	a	Yes	Yes	Yes	Yes	
1516	Radha Mohanpur	Yes	Yes	Yes	a	b	b	b	Yes	Yes	Yes	Yes	No	No	No	
1517	Uttar Dariapur	Yes	Yes	Yes	b	a	b	b	Yes	Yes	a	Yes	No	No	No	
1518	Brindabanpur	Yes	Yes	Yes	c	a	c	c	Yes	Yes	a	Yes	No	No	No	
1519	Kuldanga	Yes	c	b	c	a	b	b	Yes	Yes	a	Yes	No	No	No	
1520	Dhulat															
1521	Purba Patrahati	Yes	a	Yes	Yes	a	a	a	Yes	Yes	a	Yes	Yes	Yes	Yes	
1522	Bhaluk Khan	Yes	Yes	Yes	a	a	a	Yes	Yes	Yes	Yes	Yes	Yes	Yes	Yes	
1523	Jaga Mohanpur															
1524	Sona Dwipa	Yes	Yes	Yes	Yes	Yes	Yes	Yes	Yes	Yes	b	Yes	No	No	No	
1525	Ban Parulia	Yes	Yes	Yes	Yes	Yes	Yes	Yes	Yes	Yes	a	Yes	No	No	No	
1526	Bneshe	Yes	a	Yes	Yes	a	a	a	Yes	a	b	Yes	No	Yes	No	
1527	Rajda	Yes	b	Yes	b	b	b	b	Yes	Yes	a	Yes	No	No	No	
1528	Junshara	Yes	b	b	b	b	b	b	Yes	Yes	b	Yes	No	No	No	
1529	Naruala	Yes	a	a	a	a	a	a	Yes	Yes	a	Yes	No	No	No	
1530	Dariapur	Yes	Yes	Yes	Yes	Yes	Yes	Yes	Yes	a	a	Yes	No	No	No	
1531	Dhondar															
1532	Nischintapur	Yes	b	Yes	b	a	a	b	Yes	Yes	b	Yes	Yes	Yes	Yes	

Nearest Town		Land Use							
		Area under different types of land use (in hectares rounded up to one decimal place)							
Name	Distance range code i.e. a for < 5 Kms, b for 5-10 Kms and c for 10+ kms .	Forests	Area under Non-agricultural Uses	Barren and Un-cultivable land	Permanent Pastures and Other Grazing Lands	Land Under Miscellaneous Tree Crops etc.	Culturable Waste Land	Name of Village	Serial Number
102	103	104	105	106	107	108	109	2	1
SONAMUKHI	a	0	9.9	0	0	0	0	Sapuradihi	1491
SONAMUKHI	a	504.9	9	0	0	0	0	Sonamukhi (P)	1492
		0	9.6	0	0	0	0	Kshetramohanpur (P)	1493
SONAMUKHI	b	0	8.3	0	0	0	0	Salda	1494
SONAMUKHI	a	0	26.2	0	0	0	0	Siltya (P)	1495
SONAMUKHI	a	0	3.1	0	0	0	0	Rautara	1496
SONAMUKHI	a	0	8	0	0	0	0	Saheb Ganj	1497
SONAMUKHI	a	0	11.5	0	0	0	0	Mahespur (P)	1498
SONAMUKHI	a	0	8.2	0	0	0	0	Madanmohanpur	1499
SONAMUKHI	a	0	0.7	0	0	0	0	Goltor	1500
SONAMUKHI	b	0	14.9	0	0	0	0	Chaitanpur	1501
SONAMUKHI	b	0	17.1	0	0	0	0	Amshol	1502
		0	1	0	0	0	0	Dharmapur	1503
SONAMUKHI	b	0	29	0	0	0	0	Nachanhati	1504
SONAMUKHI	b	0	29	0	0	0	0	Bondalhati	1505
SONAMUKHI	b	0	13.2	0	0	0	0	Panchkula	1506
SONAMUKHI	b	0	7.8	0	0	0	0	Goursunderpur	1507
SONAMUKHI	c	0	8.2	0	0	0	0	Rajgola	1508
SONAMUKHI	b	0	15.4	0	0	0	0	Bidyadharpur	1509
SONAMUKHI	b	0	4.9	0	0	0	0	Gopikantapur	1510
SONAMUKHI	c	0	32.6	0	0	0	0	Purba Nandarampur	1511
SONAMUKHI	c	0	281	0	0	0	0	Keneti	1512
SONAMUKHI	c	0	341.8	0	0	0	0	Nityanandapur	1513
SONAMUKHI	c	0	30.9	0	0	0	0	Beloa	1514
SONAMUKHI	b	0	2.4	0	0	0	0	Khaer Bani	1515
SONAMUKHI	b	0	22	0	0	0	0	Radha Mohanpur	1516
SONAMUKHI	b	0	6.6	0	0	0	0	Uttar Dariapur	1517
SONAMUKHI	c	0	13.8	0	0	0	0	Brindabanpur	1518
SONAMUKHI	b	0	4	0	0	0	0	Kuldanga	1519
		0	1	0	0	0	0	Dhulat	1520
SONAMUKHI	b	0	14.2	0	0	0	0	Purba Patrahati	1521
SONAMUKHI	b	0	5.9	0	0	0	0	Bhaluk Khan	1522
		0	2.3	0	0	0	0	Jaga Mohanpur	1523
SONAMUKHI	b	0	42.1	0	0	0	0	Sona Dwipa	1524
SONAMUKHI	b	0	37.8	0	0	0	0	Ban Parulia	1525
SONAMUKHI	b	31	14.9	0	0	0	0	Bneshe	1526
SONAMUKHI	c	426	2	0	0	0	0	Rajda	1527
SONAMUKHI	b	0	8.5	0	0	0	0	Junshara	1528
SONAMUKHI	b	0	17	0	0	0	0	Naruala	1529
SONAMUKHI	c	0	18.6	0	0	0	0	Dariapur	1530
		0	5.3	0	0	0	0	Dhondar	1531
SONAMUKHI	c	0	54.5	0	0	0	0	Nischintapur	1532

Land Use											
Area under different types of land use (in hectares rounded up to one decimal place)							Area irrigated by source (in hectare).				
Serial Number	Name of Village	Fallow lands other than current fallows	Current Fallows	Net Area Sown	Total Irrigated Land Area	Total Un-irrigated Land Area	Canals (C)	Wells/Tube-wells(W/TW)	Tanks/Lakes(T/L)	Water Falls(WF)	Others(O)
1	2	110	111	112	113	114	115	116	117	118	119
1491	Sapuradihi	0	0	120.7	83	37.7	60	10	0	0	13
1492	Sonamukhi (P)	0	0	57.8	22	35.8	0	7	5	0	10
1493	Kshetramohanpur (P)	0	0	77.9	0	77.9	0	0	0	0	0
1494	Salda	0	0	81.1	81.1	0	51.1	0	30	0	0
1495	Siltya (P)	0	0	124.1	124.1	0	90	0	34.1	0	0
1496	Rautara	0	0	78.6	78.6	0	68.6	0	10	0	0
1497	Saheb Ganj	0	0	67.9	67.9	0	50.9	0	17	0	0
1498	Mahespur (P)	0	0	124.6	124.6	0	104.6	0	20	0	0
1499	Madanmohanpur	0	0	117.1	117	0.1	82	10	25	0	0
1500	Goltor	0	0	55.7	54.7	1	39.7	10	5	0	0
1501	Chaitanpur	0	0	214.7	213.7	1	153.7	50	10	0	0
1502	Amshol	0	0	104.3	102.3	2	87.3	14	1	0	0
1503	Dharmapur	0	0	96.7	96.2	0.5	74.2	15	7	0	0
1504	Nachanhati	0	0	51.4	51.4	0	48	3.4	0	0	0
1505	Bondalhati	0	0	277.8	271.8	6	248.8	5	18	0	0
1506	Panchkula	0	0	113.8	83.8	30	67.8	0	16	0	0
1507	Goursunderpur	0	0	84.4	82.8	1.6	70.3	11	1.5	0	0
1508	Rajgola	0	0	45.2	43.2	2	30	13.2	0	0	0
1509	Bidyadharpur	0	0	171.6	164.6	7	129.6	30	5	0	0
1510	Gopikantapur	0	0	134.6	133.1	1.5	99.1	30	4	0	0
1511	Purba Nandarampur	0	0	58.4	57.4	1	32	5.4	20	0	0
1512	Keneti	0	0	123.7	113.7	10	40	68.7	0	5	0
1513	Nityanandapur	0	0	239.5	189.5	50	109.5	80	0	0	0
1514	Beloa	0	0	404.5	359.5	45	259.5	100	0	0	0
1515	Khaer Bani	0	0	101	97	4	67	30	0	0	0
1516	Radha Mohanpur	0	0	136.5	136.4	0	81.4	15	40	0	0
1517	Uttar Dariapur	0	0	58	58	0	34	24	0	0	0
1518	Brindabanpur	0	0	150.1	58.1	92	30.6	0	27.5	0	0
1519	Kuldanga	0	0	78.1	78.1	0	50.1	10	18	0	0
1520	Dhulat	0	0	62.2	59.2	3	32.2	0	27	0	0
1521	Purba Patrahati	0	0	82.5	82.5	0	50.5	0	32	0	0
1522	Bhaluk Khan	0	0	138.6	108.6	30	58.6	10	40	0	0
1523	Jaga Mohanpur	0	0	91.5	88.5	3	58.5	0	30	0	0
1524	Sona Dwipa	0	0	168.8	160.8	8	75.8	0	60	0	25
1525	Ban Parulia	0	0	96.7	35	61.7	0	0	15	0	20
1526	Bneshe	0	0	162	106	56	98	0	4	0	4
1527	Rajda	0	0	253.1	16	237.1	0	0	0	0	16
1528	Junshara	0	0	69	58.5	10.5	58.5	0	0	0	0
1529	Naruala	0	0	150	129	21	115	4	0	0	10
1530	Dariapur	0	0	273.7	273.7	0	138.7	0	125	0	10
1531	Dhondar	0	0	45.9	45.9	0	35.9	0	10	0	0
1532	Nischintapur	0	0	69.2	64.2	5	0	44.2	0	0	20

Name of three most important commodities manufactured			Name of Village	Serial Number
First	Second	Third		
120	121	122	2	1

Sapuradihi	1491
Sonamukhi (P)	1492
Kshetramohanpur (P)	1493
Salda	1494
Siltya (P)	1495
Rautara	1496
Saheb Ganj	1497
Mahespur (P)	1498
Madanmohanpur	1499
Goltor	1500
Chaitanpur	1501
Amshol	1502
Dharmapur	1503
Nachanhati	1504
Bondalhati	1505
Panchkula	1506
Goursunderpur	1507
Rajgola	1508
Bidyadharpur	1509
Gopikantapur	1510
Purba Nandarampur	1511
Keneti	1512
Nityanandapur	1513
Belo	1514
Khaer Bani	1515
Radha Mohanpur	1516
Uttar Dariapur	1517
Brindabanpur	1518
Kuldanga	1519
Dhulat	1520
Purba Patrahati	1521
Bhaluk Khan	1522
Jaga Mohanpur	1523
Sona Dwipa	1524
Ban Parulia	1525
Bneshe	1526
Rajda	1527
Junshara	1528
Naru	1529
Dariapur	1530
Dhondar	1531
Nischintapur	1532

Census of India 2011
Amenities and Land use

Serial Number	Name of Village	Location code no.	Total area of the village (in hectares rounded up to one decimal place)	Total population (2011 census)	Number of households (2011 census)	Number of educational amenities available in village, the distance range code viz; a for 0-5 kms, b for 5-10 kms, c for 10+ kms of nearest place where facility is available							
						Pre-Primary school (PP)	Primary school (P)	Middle school (M)	Secondary School (S)	Senior Secondary school (SS)	Degree college of arts, science & commerce (ASC)	Engineering college(EC)	Medical college (MC)
1	2	3	4	5	6	7	8	9	10	11	12	13	14
1533	Gopdanga	327488	78.2	170	36	a	a	a	a	a	c	c	c
1534	Baruibera	327489	143.7	1239	314	1	1	a	a	a	c	c	c
1535	Purba Nabasan	327490	112.4	1446	347	8	8	3	1	1	c	c	c
1536	Nanda Mohanpur	327491	68.3	387	92	1	1	a	a	1	c	c	c
1537	Mahanpur	327492	154.6	1544	353	1	1	c	c	a	c	c	c
1538	Telrui	327493	294.8	1130	250	1	1	a	a	a	c	c	c
1539	Isabpur	327494	199.3	696	164	1	1	b	b	a	c	c	c
1540	Ramchandrapur	327495	143.2	672	185	2	2	c	c	b	c	c	c
1541	Rupuisar	327496	203.9	388	85	a	b	b	b	c	c	c	c
1542	Amrita Para	327497	266	886	208	1	1	1	b	b	c	c	c
1543	Methra	327498	70.4	508	124	b	a	b	b	b	c	c	c
1544	Beshia	327499	152.9	716	168	2	2	b	b	b	c	c	c
1545	Bara	327500	320.6	1421	323	2	2	a	a	a	c	c	c
1546	Palshura	327501	771.4	2611	509	4	4	1	a	a	c	c	c
1547	Ranpur	327502	118	2048	473	1	1	1	a	a	c	c	c
1548	Bhatpara	327503	241.6	2155	474	2	2	a	a	a	c	c	c
1549	Panasol	327504	138	736	181	1	1	a	a	a	c	c	c
1550	Gopinathpur	327505	84.3	0	0								
1551	Shyamnagar	327506	62.4	708	159	1	1	a	a	a	c	c	c
1552	Purba Dubrajpur	327507	542.4	2500	524	1	1	a	a	a	c	c	c
1553	Kunda Pushkarini	327508	121.8	2535	577	1	1	1	1	1	c	c	c
1554	Kashipur	327509	137.1	915	228	2	1	a	a	a	c	c	c
1555	Kuchiagopalpur	327510	104.4	0	0								
1556	Baharpur	327511	146.2	565	125	1	1	a	a	a	c	c	c
1557	Dhan Simla	327512	964.6	5995	1383	7	7	2	1	1			
1558	Kendua	327513	79.7	0	0								
1559	Pathara	327514	433.8	1356	311	1	1	1	b	b	b	c	c
1560	Jamdoba	327515	150.5	366	82	1	1	a	a	b	c	c	c
1561	Ichharia	327516	1011.5	3158	745	4	4	2	1	a	c	c	c
1562	Krishna Sayer	327517	200.8	969	216	1	1	a	a	a	c	c	c
1563	Shuksayer	327518	220.1	283	68	a	a	a	a	a	c	c	c
1564	Gopinathpur	327519	79.3	66	14	1	1	a	a	a	c	c	c
1565	Kanaipur	327520	449.5	310	72	1	1	1	a	a	c	c	c
1566	Khag Baikunthapur	327521	175	1042	220	1	1	1	a	a	b	c	c
1567	Hikimband	327522	545.3	558	137	2	2	1	1	a	c	c	c
1568	Kutem Adhabpur	327523	76.1	209	46	1	1	a	a	a	c	c	c
1569	Aralkola	327524	195.9	937	256	1	1	a	a	a	c	c	c
1570	Panchal	327525	349.6	3266	742	8	7	2	2	2	c	c	c
1571	Bhabanipur	327526	178.9	298	63	1	1	1	a	b	c	c	c
1572	Bhat Pushkarini	327527	480.9	586	127	1	1	a	a	a	c	c	c
1573	Rampur	327528	34.4	0	0								
1574	Radhakrishnapur	327529	254	99	22	1	1	a	a	a	c	c	c

- Village Directory

(As in 2009)

le. (If not available within the : < 5 Kms, b for 5-10 Kms and c cility is available is given).					Number of Medical Amenities available. (If not available within the village , the distance range code viz; a for < 5 Kms, b for 5-10 Kms and c for 10+ kms of nearest place where facility is available is given).										Name of Village	Serial Number		
15	16	17	18	19	20	21	22	23	24	25	26	27	28	29			30	31
Management institute (MI)	Polytechnic (Pt)	Vocational training school /ITI	Non-formal training centre (NFTC)	Special school for disabled (SSD)	Others (specify)	Community health centre (CHC)	Primary health centre (PHC)	Primary health sub centre (PHS)	Maternity and child welfare centre (MCW)	T.B. clinic (TBC)	Hospital-allopathic (HA)	Hospital-alternative medicine (HO)	Dispensary (D)	Veterinary hospital (VH)	Mobile health clinic (MHC)	Family welfare centre (FWC)		
																	Gopdanga	1533
c	c	c	c			c	b	a	c	c	c	c	c	c			Baruibera	1534
c	c	c	c			c	a	1	c	c	c	c	c	c			Purba Nabasan	1535
c	c	c	c			c	a	a	c	c	c	c	c	c			Nanda Mohanpur	1536
c	c	c		c		c	c	a	1	b	c	c	c	c	c	c	Mahanpur	1537
c	c	c	c			c	a	a	c	c	c	c	c	c			Telrui	1538
c	c	a		c		c	c	a	1	c	c	c	c	c	c	c	Isabpur	1539
c	c	b		c		c	c	a	1	c	c	c	c	c	c	c	Ramchandrapur	1540
c	c	b		c		c	c	c	c	c	c	c	c	c			Rupuisar	1541
c	c	b		c		c	c	1	c	c	c	c	c	c		c	Amrita Para	1542
c	c	b		c		c	c	b	c	c	c	c	c	c		c	Methra	1543
c	c	b		c		c	c	1	c	c	c	c	c	c		c	Beshia	1544
c	c	b		c		c	c	1	c	c	b						Bara	1545
c	c	b		c		c	c	a	c	c	b						Palshura	1546
									1								Ranpur	1547
																	Bhatpara	1548
c	c	b															Panasol	1549
																	Gopinathpur	1550
c	c	b	c	c			a	a	c	c	a	c	c	c	c	c	Shyamnagar	1551
c									1								Purba Dubrajpur	1552
c	c	b	c	c			c	1	1	c	c	1	c	c	c	c	Kunda Pushkarini	1553
c	c	b	c	c			c	c	a	c	c	a	c	c	c	c	Kashipur	1554
																	Kuchiagopalpur	1555
c	b	c					c	c	b	c	c	c	c	c		c	Baharpur	1556
							b	b	1	b	b	b		1	1		Dhan Simla	1557
																	Kendua	1558
c	c	c	c	c			b	b	b	c	b	c	b	b	b	b	Pathara	1559
c	c	c		c			c	a	a	a	c	c	c	c	c	a	Jamdoaba	1560
c	c	c		c			c	a	1	1	c	c	c	c	c	1	Ichharia	1561
c	c	c		c			c	a	a	a	c	c	c	c	c	a	Krishna Sayer	1562
c	c	c		c			c	a	c	a	c	c	c	c	c	a	Shuksayer	1563
c	c	c		c			c	a	a	a	c	c	c	c	c	a	Gopinathpur	1564
c	c	c		c			c	a	a	a	c	c	c	c	c	a	Kanaipur	1565
c	c	b		c			c	a	a	a	c	c	c	c	c	a	Khag Baikunthapur	1566
c	c	c		c			c	a	a	a	c	c	c	c	c	a	Hikimband	1567
c	c	c		c			c	a	a	a	c	c	c	c	c	a	Kutem Adhabpur	1568
c	c	c	c	c			c	1	1	1	c	c	a	c	c	1	Aralkola	1569
c	c	c	c	c			c	1	1	a	c	c	c	c	c	a	Panchal	1570
c	c	c		c			c	b	a	a	c	c	c	c	c	a	Bhabanipur	1571
c	c	c	c	c			c	c	a	a	c	c	c	c	c	c	Bhat Pushkarini	1572
																	Rampur	1573
c	c	c	c	c			b	b	a	c	c	b	c	b	b	b	Radhakrishnapur	1574

Serial Number	Name of Village	Number of Non-Government Medical Amenities available.							Availability of drinking water - Yes / No							
		Charitable non Govt. hospital/Nursing home.	Medical practitioner with MBBS Degree	Medical practitioner with other degree	Medical practitioner with no degree	Traditional practitioner and faith healer .	Medicine Shop	Others	Tap water (Treated/Untreated)	Well water (Covered / Uncovered well)	Hand Pump	Tube wells / Bore well	Spring	River / Canal	Tank / Pond / Lake	Others
1	2	32	33	34	35	36	37	38	39	40	41	42	43	44	45	46
1533	Gopdanga	0	0	0	0	0	0	0	No	No	Yes	No	No	Yes	Yes	No
1534	Baruibera	0	0	0	0	0	0	0	No	No	Yes	No	No	Yes	Yes	No
1535	Purba Nabasan	0	2	0	2	0	2	0	No	Yes	Yes	Yes	No	Yes	Yes	No
1536	Nanda Mohanpur	0	2	0	2	0	2	0	No	Yes	Yes	Yes	No	Yes	Yes	No
1537	Mahanpur	0	0	1	0	0	1	0	No	No	Yes	Yes	No	No	Yes	No
1538	Telrui	0	0	0	0	0	0	0	No	No	Yes	No	No	Yes	Yes	No
1539	Isabpur	0	0	0	0	0	0	0	No	No	Yes	Yes	No	No	Yes	No
1540	Ramchandrapur	0	0	0	0	0	0	0	No	No	Yes	Yes	No	No	No	No
1541	Rupuisar	0	0	0	0	0	0	0	No	No	Yes	Yes	No	No	No	No
1542	Amrita Para	0	0	0	0	0	0	0	No	No	Yes	Yes	No	Yes	No	No
1543	Methra	0	0	0	0	0	0	0	No	No	Yes	Yes	No	No	No	No
1544	Beshia	0	0	0	0	0	0	0	No	No	Yes	Yes	No	No	No	No
1545	Bara	0	0	2	3	3	2	0	No	No	Yes	Yes	No	Yes	Yes	No
1546	Palshura	0	0	1	1	2	2	0	No	No	Yes	Yes	No	Yes	Yes	No
1547	Ranpur	0	0	2	3	3	2	0	No	No	Yes	Yes	No	Yes	Yes	No
1548	Bhatpara	0	0	1	2	2	1	0	No	No	Yes	No	No	Yes	Yes	No
1549	Panasol	0	0	0	0	0	0	0	No	No	Yes	Yes	No	Yes	Yes	No
1550	Gopinathpur															
1551	Shyamnagar	0	0	0	0	0	0	0	No	No	No	Yes	No	Yes	Yes	No
1552	Purba Dubrajpur	0	0	2	3	2	2	0	No	No	Yes	Yes	No	Yes	Yes	No
1553	Kunda Pushkarini	0	0	0	0	0	0	0	No	No	Yes	Yes	No	Yes	Yes	No
1554	Kashipur	0	0	0	0	0	0	0	No	No	Yes	No	No	No	Yes	No
1555	Kuchiagopalpur															
1556	Baharpur	0	0	0	0	0	0	0	No	No	Yes	Yes	No	Yes	Yes	No
1557	Dhan Simla	0	0	0	0	0	0	0	No	No	Yes	Yes	No	Yes	Yes	No
1558	Kendua															
1559	Pathara	0	0	0	0	0	0	0	Yes	Yes	Yes	Yes	No	No	Yes	No
1560	Jamdoba	0	0	0	0	0	0	0	No	Yes	Yes	Yes	No	No	Yes	No
1561	Ichharia	0	0	0	0	0	0	0	Yes	Yes	Yes	No	No	No	Yes	No
1562	Krishna Sayer	0	0	0	0	0	0	0	No	Yes	Yes	Yes	No	No	Yes	No
1563	Shuksayer	0	0	0	0	0	0	0	No	Yes	Yes	No	No	No	Yes	No
1564	Gopinathpur	0	0	0	0	0	0	0	No	Yes	Yes	No	No	No	Yes	No
1565	Kanaipur	0	0	0	0	0	0	0	No	Yes	Yes	Yes	No	No	Yes	No
1566	Khag Baikunthapur	0	0	0	0	0	0	0	No	Yes	Yes	Yes	No	No	Yes	No
1567	Hikimband	0	0	0	0	0	0	0	No	Yes	Yes	Yes	No	No	Yes	No
1568	Kutem Adhabpur	0	0	0	0	0	0	0	No	Yes	Yes	Yes	No	No	Yes	No
1569	Aralkola	0	0	0	1	0	0	0	No	Yes	Yes	No	No	No	Yes	No
1570	Panchal	0	0	0	0	0	0	0	No	Yes	Yes	Yes	No	No	Yes	No
1571	Bhabanipur	0	0	0	0	0	0	0	No	Yes	Yes	Yes	No	No	Yes	No
1572	Bhat Pushkarini	0	0	0	0	0	0	0	No	Yes	Yes	No	No	No	Yes	No
1573	Rampur															
1574	Radhakrishnapur	0	0	0	0	0	0	0	Yes	Yes	Yes	Yes	No	No	Yes	No

Availability of toilet & others Yes / No				Communication and transport facilities (If amenities available code -Yes is given except for Village Pin Code ,If not available within the village , the distance range code viz; a for < 5 Kms, b for 5-10 Kms and c for 10+ kms of nearest place where facility is available is given).								
Community toilet including bath.	Community toilet excluding bath.	Rural sanitary mart or sanitary hardware outlet available near the village.	Community bio- gas or recycle of waste for productive use.	Post office(PO)	Sub post office (SPO)	Post & Telegraph office (P&TO)	Village Pin Code	Telephones (Land lines)	Public call office (PCO)	Mobile phone coverage	Name of Village	Serial Number
47	48	49	50	51	52	53	54	55	56	57	2	1
No	No	No	No	a	c	c	722207	a	a	a	Gopdanga	1533
No	No	No	No	c	a	c	722207	Yes	Yes	Yes	Baruibera	1534
No	No	No	No	c	Yes	c	722207	Yes	Yes	Yes	Purba Nabasan	1535
No	No	No	No	c	Yes	c	722207	Yes	Yes	Yes	Nanda Mohanpur	1536
No	No	No	No	b	a	b	722207	Yes	Yes	Yes	Mahanpur	1537
No	No	No	No	c	a	c	722207	Yes	Yes	Yes	Telrui	1538
No	No	No	No	c	c	c	722207	a	a	Yes	Isabpur	1539
No	No	No	No	c	a	c	722207	a	b	Yes	Ramchandrapur	1540
No	No	No	No	b	c	c	722207	b	b	Yes	Rupuisar	1541
No	No	No	No	Yes	c	c	722207	Yes	b	Yes	Amrita Para	1542
No	No	No	No	b	c	c	722207	Yes	b	Yes	Methra	1543
No	No	No	No	b	c	c	722207	b	b	Yes	Beshia	1544
No	No	No	No	a	c	c	722207	Yes	Yes	Yes	Bara	1545
No	No	No	No	a	c	c	722207	Yes	Yes	Yes	Palshura	1546
No	No	No	No	Yes	c	c	722207	Yes	Yes	Yes	Ranpur	1547
No	No	No	No	a	c	c	722207	Yes	Yes	Yes	Bhatpara	1548
No	No	No	No		c	c	722207	Yes	Yes	c	Panasol	1549
											Gopinathpur	1550
No	No	Yes	No	a	c	c	722207	Yes	a	Yes	Shyamnagar	1551
No	No	No	No		c	c	722207	Yes	Yes	b	Purba Dubrajpur	1552
No	No	No	No	Yes	c	c	722207	Yes	c	Yes	Kunda Pushkarini	1553
No	No	No	No	a	c	c	722207	Yes	c	Yes	Kashipur	1554
											Kuchiagopalpur	1555
No	No	No	No	c	c	c	722207	c	c	Yes	Baharpur	1556
No	No	No	No	b		b	722110	b	Yes	Yes	Dhan Simla	1557
											Kendua	1558
No	No	No	No	b	b	b	722207	b	b	Yes	Pathara	1559
No	No	No	No	a	c	c	722207	a	a	Yes	Jamdoba	1560
No	No	No	No	Yes	c	c	722207	Yes	a	Yes	Ichharia	1561
No	No	No	No	a	c	c	722206	a	a	Yes	Krishna Sayer	1562
No	No	No	No	a	c	c	722207	a	a	Yes	Shuksayer	1563
No	No	No	No	a	c	c		a	a	Yes	Gopinathpur	1564
No	No	No	No	a	c	c	722207	Yes	a	Yes	Kanaipur	1565
No	No	No	No	a	c	c	722207	Yes	a	Yes	Khag Baikunthapur	1566
No	No	No	No	a	c	c	722207	Yes	a	Yes	Hikimband	1567
No	No	No	No	a	c	c	722207	a	a	Yes	Kutem Adhabpur	1568
No	No	No	No	a	c	c	722157	Yes	a	Yes	Aralkola	1569
No	No	No	No	Yes	Yes	c	722157	Yes	Yes	Yes	Panchal	1570
No	No	No	No	a	c	c	722207	a	a	Yes	Bhabanipur	1571
No	No	No	No	c	a	c	722206	a	a	Yes	Bhat Pushkarini	1572
											Rampur	1573
No	No	No	No	b	b	a		a	a	Yes	Radhakrishnapur	1574

Communication and transport facilities (If amenities available code -Yes is given except for Village Pin Code ,If not available within the village , the distance range code viz; a for < 5 Kms, b for 5-10 Kms and c for 10+ kms of nearest place where facility is available is given).													Village connected to highway (If amenities available code viz; a for < 5 Kms, b for 5-10 Kms and c for 10+ kms of nearest place where facility is available is given).			
Serial Number	Name of Village	Internet cafes/ Common service centre (CSC)	Private courier facility	Bus service (Public & Private)	Railway stations	Auto/Modified Autos	Taxis and Vans	Tractors	Cycle-pulled rickshaws(Manual & Machine driven)	Carts driven by animals	Sea /River ferry service	Connected to national highway(NH)	Connected to state highway(SH)	Connected to major district road (MDR)	Connected to others district road	Pucca roads
1	2	58	59	60	61	62	63	64	65	66	67	68	69	70	71	72
1533	Gopdanga	a	Yes	a	Yes	b	a	b	Yes	Yes	c	c	c	c	a	
1534	Baruibera	a	c	Yes	c	Yes	Yes	Yes	Yes	Yes	a	c	c	c	Yes	Yes
1535	Purba Nabasan	Yes	c	Yes	c	Yes	Yes	Yes	Yes	Yes	c	c	c	c	Yes	Yes
1536	Nanda Mohanpur	Yes	c	Yes	c	Yes	Yes	Yes	Yes	Yes	a	c	c	c	Yes	Yes
1537	Mahanpur	a	b	a	c	c	Yes	Yes	a	Yes	b	c	c	c	Yes	Yes
1538	Telrui	a	c	Yes	c	Yes	Yes	Yes	Yes	Yes	a	c	c	c	Yes	Yes
1539	Isabpur	b	c	a	c	a	a	Yes	a	Yes	a	c	c	c	a	a
1540	Ramchandrapur	b	c	b	c	b	b	Yes	c	Yes	a	c	c	c	a	a
1541	Rupuisar	b	c	b	c	c	b	Yes	Yes	Yes	Yes	c	c	c	b	b
1542	Amrita Para	b	b	b	c	b	b	Yes	b	Yes	Yes	c	c	b	Yes	Yes
1543	Methra	b	c	b	c	c	c	Yes	Yes	Yes	b	c	c	c	b	b
1544	Beshia	a	c	a	c	c	Yes	Yes	Yes	Yes	Yes	c	c	c	Yes	Yes
1545	Bara	b	a	Yes	c	a	Yes	Yes	Yes	a	Yes	b	c		Yes	
1546	Palshura	b	a	Yes	c	b	Yes	Yes	Yes	c	Yes	b	c		Yes	
1547	Ranpur	a	c	Yes	c	a	Yes	Yes	Yes	Yes	a	c	c		Yes	Yes
1548	Bhatpara	a	c	a	c	a	Yes	Yes	Yes	Yes	c				Yes	Yes
1549	Panasol	b	b	Yes	c	a	Yes	Yes	Yes	Yes	c	c	c	c	Yes	Yes
1550	Gopinathpur															
1551	Shyamnagar	c	c	b	c	c	a	c	Yes	Yes	c	c	c	b	Yes	b
1552	Purba Dubrajpur	c	Yes	Yes	c	a	Yes	Yes	Yes	Yes	c				Yes	Yes
1553	Kunda Pushkarini	c	c	a	c	c	Yes	c	Yes	Yes	a	c	c	a	a	b
1554	Kashipur	c	c	a	c	c	c	c	Yes	Yes	c	c	c	a	a	b
1555	Kuchiagopalpur															
1556	Baharpur	c	c	b	b	c	Yes	Yes	b	Yes	b	c	c	b	b	b
1557	Dhan Simla	b	b	Yes	Yes	b	Yes	Yes	Yes	Yes	c	c	c	Yes	a	Yes
1558	Kendua															
1559	Pathara	b	b	b	b	c	a	Yes	Yes	Yes	c	c	c	b	Yes	b
1560	Jamdoba	c	c	a	b	c	a	a	b	Yes	c	c	b	b	b	b
1561	Ichharia	c	c	a	c	c	a	Yes	Yes	Yes	c	c	b	b	a	a
1562	Krishna Sayer	c	c	a	c	c	a	a	a	Yes	c	c	c	b	a	a
1563	Shuksayer	c	c	a	c	a	a	a	a	Yes	c	c	c	c	a	a
1564	Gopinathpur	c	c	a	b	a	a	a	a	Yes	c	c	b	b	a	a
1565	Kanaipur	c	c	a	b	a	a	Yes	a	Yes	c	c	b	b	a	a
1566	Khag Baikunthapur	c	b	a	b	a	a	Yes	Yes	Yes	b	c	b	b	a	a
1567	Hikimband	c	c	Yes	b	a	a	Yes	a	Yes	c	c	b	b	Yes	Yes
1568	Kutem Adhabpur	c	c	a	b	a	a	a	a	Yes	c	c	b	b	a	a
1569	Aralkola	c	c	a	b	b	a	a	Yes	Yes	c	c	b	b	a	a
1570	Panchal	c	c	Yes	b	c	Yes	Yes	Yes	Yes	c	c	b	b	Yes	Yes
1571	Bhabanipur	c	c	b	c	b	a	a	Yes	Yes	c	c	c	b	b	a
1572	Bhat Pushkarini	a	c	a	c	c	a	Yes	Yes	Yes	c	c	a	a	a	a
1573	Rampur															
1574	Radhakrishnapur	b	b	a	b	a	a	a	a	Yes	c	c	c		Yes	a

ys,village roads, banks & credit societies :-Yes is given, If not available within the code viz; a for <5 Kms, b for 5-10 Kms place where facility is available is given).													Availability of miscellaneous facilities (If amenities available code -Yes is given, If not available within the village , the distance range code viz; a for < 5 Kms, b for 5-10 Kms and c for 10+ kms of nearest place where facility is available is given).			
73	74	75	76	77	78	79	80	81	82	83	84	85	86	87	Name of Village	Serial Number
Yes				c	c	c	Yes	a	c	a	a	Yes	Yes	Yes	Gopdanga	1533
Yes				b	c	Yes	Yes	a	c	a	c	Yes	Yes	Yes	Baruibera	1534
Yes				b	c	Yes	Yes	Yes	c	Yes	b	Yes	Yes	Yes	Purba Nabasan	1535
Yes	Yes			b	c	Yes	Yes	a	c	a	c	Yes	Yes	Yes	Nanda Mohanpur	1536
Yes	Yes	b	c	a	c	Yes	Yes	Yes	c	Yes	Yes	Yes	Yes	Yes	Mahanpur	1537
Yes	c			b	c	Yes	Yes	a	c	a	c	Yes	Yes	Yes	Telrui	1538
Yes	a	a	c	b	c	Yes	Yes	a	c	a	c	Yes	Yes	Yes	Isabpur	1539
b	a	a	c	b	c	c	Yes	a	c	b	c	Yes	Yes	Yes	Ramchandrapur	1540
a	c	Yes	Yes	b	c	c	Yes	b	b	b	Yes	Yes	Yes	Yes	Rupuisar	1541
a	c	Yes	Yes	b	c	Yes	Yes	Yes	c	Yes	Yes	Yes	Yes	Yes	Amrita Para	1542
a	c	b	Yes	b	c	c	Yes	a	c	a	Yes	a	a	Yes	Methra	1543
b		Yes		b	c	c	Yes	a	c	a	Yes	Yes	Yes	Yes	Beshia	1544
Yes	a	Yes		Yes	b	c	Yes	Yes	c	Yes	Yes	Yes	Yes	b	Bara	1545
Yes		Yes		c	b	b	Yes	Yes	c	Yes	Yes	Yes	Yes	Yes	Palshura	1546
Yes				c	c	c	Yes	Yes	c	Yes	a	Yes	Yes	Yes	Ranpur	1547
Yes				c	c	c	Yes	a	c	a	a	Yes	Yes	Yes	Bhatpara	1548
Yes		Yes		c	c	c	Yes	Yes	c	b	Yes	Yes	Yes	Yes	Panasol	1549
															Gopinathpur	1550
a	Yes	Yes	Yes		c	b	Yes	a	c	a	a	a	Yes	Yes	Shyamnagar	1551
Yes					c	c	Yes	Yes	Yes	c	b	Yes	Yes	Yes	Purba Dubrajpur	1552
a	Yes	Yes	Yes	c	c	Yes	Yes	Yes	c	Yes	Yes	Yes	Yes	Yes	Kunda Pushkarini	1553
Yes	Yes	Yes	Yes	c	c	c	Yes	a	Yes	Yes	Yes	Yes	Yes	Yes	Kashipur	1554
															Kuchiagopalpur	1555
Yes		b	b	c	c	b	Yes	a	c	a	c	c	Yes	Yes	Baharpur	1556
Yes	b	b	b	Yes	b	Yes	Yes	Yes	Yes	Yes	b	Yes	Yes	b	Dhan Simla	1557
															Kendua	1558
b	b	c	Yes	b	b	b	Yes	Yes	b	Yes	b	Yes	Yes	b	Pathara	1559
Yes		c	Yes	b	c	c	Yes	a	c	b	Yes	Yes	Yes	Yes	Jamdoha	1560
Yes			Yes	a	c	Yes	Yes	Yes	c	Yes	c	Yes	Yes	Yes	Ichharia	1561
Yes			Yes	a	c	c	Yes	a	c	a	c	Yes	Yes	Yes	Krishna Sayer	1562
Yes			Yes	a	c	c	Yes	a	c	a	c	a	a	Yes	Shuksayer	1563
Yes			Yes	a	c	c	Yes	a	c	a	Yes	a	a	Yes	Gopinathpur	1564
Yes			Yes	a	c	c	Yes	a	c	a	c	Yes	Yes	Yes	Kanaipur	1565
Yes			Yes	a	c	c	Yes	a	c	a	c	Yes	Yes	Yes	Khag Baikunthapur	1566
Yes			Yes	a	c	c	Yes	a	c	a	c	Yes	Yes	Yes	Hikimband	1567
Yes			Yes	a	c	c	Yes	a	c	a	c	a	a	Yes	Kutem Adhabpur	1568
Yes			Yes	a	c	c	Yes	Yes	c	a	c	Yes	Yes	Yes	Aralkola	1569
Yes			Yes	Yes	c	Yes	Yes	a	Yes	Yes	c	Yes	Yes	Yes	Panchal	1570
Yes		a	Yes	b	c	c	Yes	a	c	a	c	Yes	Yes	Yes	Bhabanipur	1571
a	a	c	Yes	b	c	c	Yes	a	c	a	c	Yes	Yes	Yes	Bhat Pushkarini	1572
															Rampur	1573
Yes	b	c	Yes	c	c	c	Yes	b	c	a	Yes	Yes	b	b	Radhakrishnapur	1574

Availability of miscellaneous facilities (If amenities available code -Yes is given, If not available within the village , the distance range code viz; a for < 5 Kms, b for 5-10 Kms and c for 10+ kms of nearest place where facility is available is given).												Availability of electricity (Yes/No)			
Serial Number	Name of Village	ASHA (Accredited Social Health Activist)	Community centre with/without TV	Sports Field,	Sports Club / Recreation Centre	Cinema / Video Hall	Public Library	Public Reading Room	Newspaper Supply	Assembly Polling station	Birth & Death Registration Office	Power Supply for Domestic Use (ED)	Power Supply for Agricultural Use (EAG)	Power Supply for Commercial Use (EC)	Power Supply for All Uses (EA)
1	2	88	89	90	91	92	93	94	95	96	97	98	99	100	101
1533	Gopdanga	Yes	Yes	a	a	c	a	Yes	Yes	a	a	Yes	No	No	No
1534	Baruibera	Yes	Yes	Yes	Yes	Yes	Yes	Yes	Yes	Yes	a	Yes	No	No	No
1535	Purba Nabasan	Yes	c	Yes	Yes	c	Yes	Yes	Yes	Yes	a	Yes	No	Yes	No
1536	Nanda Mohanpur	a	c	Yes	Yes	c	a	a	Yes	Yes	a	Yes	No	No	No
1537	Mahanpur	Yes	Yes	a	Yes	b	a	a	Yes	Yes	a	Yes	No	No	No
1538	Telrui	Yes	Yes	Yes	Yes	Yes	Yes	Yes	Yes	Yes	a	Yes	No	No	No
1539	Isabpur	Yes	b	a	c	c	a	a	Yes	a	b	Yes	Yes	Yes	Yes
1540	Ramchandrapur	Yes	b	a	c	c	b	b	Yes	a	b	Yes	Yes	Yes	Yes
1541	Rupuisar	Yes	Yes	Yes	c	b	c	c	Yes	Yes	b	Yes	No	No	No
1542	Amrita Para	Yes	b	Yes	b	c	c	c	c	Yes	b	Yes	No	Yes	No
1543	Methra	Yes	Yes	b	c	c	c	c	c	a	b	Yes	No	No	No
1544	Beshia	Yes	Yes	Yes	c	c	c	c	Yes	a	b	Yes	No	No	No
1545	Bara	Yes	Yes	Yes	c	b	b	c	Yes	Yes	Yes	Yes	Yes	Yes	Yes
1546	Palshura	b	Yes	Yes	c	b	b	c	Yes	Yes	Yes	Yes	Yes	Yes	Yes
1547	Ranpur	Yes	Yes	Yes	Yes	c	a	Yes	Yes	Yes	Yes	Yes	Yes	Yes	Yes
1548	Bhatpara	Yes	Yes	Yes	Yes	c	a	Yes	Yes	Yes	a	Yes	No	No	No
1549	Panasol	Yes	Yes	Yes	Yes	c	Yes	Yes	Yes	Yes	Yes	Yes	Yes	Yes	Yes
1550	Gopinathpur														
1551	Shyamnagar	Yes	c	Yes	Yes	c	Yes	c	c	Yes	b	Yes	Yes	Yes	Yes
1552	Purba Dubrajpur	Yes	Yes	Yes	Yes	c	a	Yes	Yes	Yes	Yes	Yes	Yes	Yes	Yes
1553	Kunda Pushkarini	Yes	c	Yes	c	c	b	c	c	Yes	a	Yes	Yes	Yes	Yes
1554	Kashipur	Yes	c	Yes	Yes	Yes	b	c	c	Yes	a	Yes	Yes	Yes	Yes
1555	Kuchiagopalpur														
1556	Baharpur	Yes	Yes	Yes	Yes	Yes	Yes	Yes	Yes	Yes	Yes	Yes	No	Yes	No
1557	Dhan Simla	Yes	Yes	b	Yes	b	b	b	b	Yes	Yes	Yes	No	No	No
1558	Kendua														
1559	Pathara	Yes	b	Yes	b	b	b	b	b	b	b	Yes	Yes	Yes	Yes
1560	Jamdoba	Yes	Yes	Yes	Yes	c	b	b	Yes	Yes	a	Yes	No	No	No
1561	Ichharia	Yes	c	Yes	c	c	a	a	Yes	Yes	a	Yes	No	Yes	No
1562	Krishna Sayer	Yes	c	c	c	c	a	a	Yes	Yes	a	Yes	No	No	No
1563	Shuksayer	Yes	Yes	c	c	c	a	a	Yes	a	a	Yes	No	No	No
1564	Gopinathpur	a	c	a	c	c	a	a	a	a	a	Yes	No	No	No
1565	Kanaipur	a	c	a	c	c	a	a	Yes	a	a	Yes	No	No	No
1566	Khag Baikunthapur	Yes	Yes	Yes	Yes	b	a	a	Yes	Yes	a	Yes	No	Yes	No
1567	Hikimband	a	c	c	c	c	a	a	Yes	a	a	Yes	No	No	No
1568	Kutem Adhabpur	a	c	a	c	c	a	a	a	a	a	Yes	No	No	No
1569	Aralkola	Yes	c	Yes	c	c	a	a	Yes	Yes	Yes	Yes	No	No	No
1570	Panchal	Yes	c	Yes	c	c	Yes	Yes	Yes	Yes	a	Yes	No	Yes	No
1571	Bhabanipur	a	c	Yes	c	c	b	b	Yes	Yes	b	Yes	No	No	No
1572	Bhat Pushkarini	Yes	c	Yes	Yes	c	b	b	Yes	Yes	b	Yes	Yes	No	No
1573	Rampur														
1574	Radhakrishnapur	Yes	b	b	b	b	a	a	a	b	b	Yes	No	No	No

Nearest Town		Land Use								
		Area under different types of land use (in hectares rounded up to one decimal place)								
Name	Distance range code i.e. a for < 5 Kms, b for 5-10 Kms and c for 10+ kms .	Forests	Area under Non-agricultural Uses	Barren and Un-cultivable land	Permanent Pastures and Other Grazing Lands	Land Under Miscellaneous Tree Crops etc.	Culturable Waste Land	Name of Village	Serial Number	
102	103	104	105	106	107	108	109	2	1	
SONAMUKHI	c	0	43.2	0	0	0	0	Gopdanga	1533	
SONAMUKHI	c	0	41.2	0	0	0	0	Baruibera	1534	
SONAMUKHI	c	0	28.4	0	0	0	0	Purba Nabasan	1535	
SONAMUKKHI	c	0	0.5	0	0	0	0	Nanda Mohanpur	1536	
SONAMUKHI	b	0	40.7	0	0	0	0	Mahanpur	1537	
SONAMUKHI	c	0	41.1	0	0	0	0	Telrui	1538	
SONAMUKHI	c	0	7.2	0	0	0	0	Isabpur	1539	
SONAMUKHI	c	0	1.4	0	0	0	0	Ramchandrapur	1540	
SONAMUKHI	c	0	69.8	0	0	0	0	Rupuisar	1541	
SONAMUKHI	c	0	133.5	0	0	0	0	Amrita Para	1542	
SONAMUKHI	c	0	23.8	0	0	0	0	Methra	1543	
SONAMUKHI	c	0	40.3	0	0	0	0	Beshia	1544	
SONAMUKHI	c	0	122.5	0	0	0	0	Bara	1545	
SONAMUKKHI	c	0	289	0	0	0	0	Palshura	1546	
SONAMUKHI	c	0	28.8	0	0	0	0	Ranpur	1547	
SONAMUKHI	c	0	23.7	0	0	0	0	Bhatpara	1548	
SONAMUKHI	c	0	5.2	0	0	0	0	Panasol	1549	
		0	10.8	0	0	0	0	Gopinathpur	1550	
SONAMUKHI	c	0	10.8	0	0	0	0	Shyamnagar	1551	
SONAMUKHI	c	0	153.2	0	0	0	0	Purba Dubrajpur	1552	
SONAMUKHI	b	0	28.3	0	0	0	0	Kunda Pushkarini	1553	
SONAMUKHI	b	0	15.9	0	0	0	0	Kashipur	1554	
		0	3.3	0	0	0	0	Kuchiagopalpur	1555	
SONAMUKHI	c	0	7.2	0	0	0	0	Baharpur	1556	
SONAMUKHI	b	300.1	29.5	0	0	0	0	Dhan Simla	1557	
		16	6.2	0	0	0	0	Kendua	1558	
SONAMUKHI	b	342	14.3	0	0	0	0	Pathara	1559	
SONAMUKHI	c	51	34.5	0	0	0	0	Jamdoba	1560	
SONAMUKHI	c	234	191.5	0	0	0	0	Ichharia	1561	
SONAMUKHI	c	10	10.8	0	0	0	0	Krishna Sayer	1562	
SONAMUKHI	c	67	76.1	0	0	0	0	Shuksayer	1563	
SONAMUKHI	c	58	5.3	0	0	0	0	Gopinathpur	1564	
SONAMUKHI	c	163	105.5	0	0	0	0	Kanaipur	1565	
SONAMUKKHI	c	60	16	0	0	0	0	Khag Baikunthapur	1566	
SONAMUKHI	c	181	122.3	0	0	0	0	Hikimband	1567	
SONAMUKHI	c	10	13.1	0	0	0	0	Kutem Adhabpur	1568	
SONAMUKHI	c	10	14.8	0	0	0	0	Aralkola	1569	
SONAMUKKHI	c	0	65.6	0	0	0	0	Panchal	1570	
SONAMUKHI	c	55	29.9	0	0	0	0	Bhabanipur	1571	
SONAMUKHI	c	305	21.2	0	0	0	0	Bhat Pushkarini	1572	
		17	0.1	0	0	0	0	Rampur	1573	
SONAMUKKHI	b	211	6.3	0	0	0	0	Radhakrishnapur	1574	

Land Use												
Area under different types of land use (in hectares rounded up to one decimal place)								Area irrigated by source (in hectare).				
Serial Number	Name of Village	Fallow lands other than current fallows	Current Fallows	Net Area Sown	Total Irrigated Land Area	Total Un-irrigated Land Area	Canals (C)	Wells/Tube-wells(W/TW)	Tanks/Lakes(T/L)	Water Falls(WF)	Others(O)	
1	2	110	111	112	113	114	115	116	117	118	119	
1533	Gopdanga	0	0	35	35	0	0	15	20	0	0	
1534	Baruibera	0	0	102.5	97.5	5	67.5	0	30	0	0	
1535	Purba Nabasan	0	0	83.9	83.9	0	63.9	20	0	0	0	
1536	Nanda Mohanpur	0	0	67.7	67.7	0	37.7	0	30	0	0	
1537	Mahanpur	0	0	113.9	113.9	0	63.9	20	30	0	0	
1538	Telrui	0	0	253.6	143.6	110	53.6	80	10	0	0	
1539	Isabpur	0	0	192.1	142.1	50	42.1	50	0	0	50	
1540	Ramchandrapur	0	0	141.8	141.8	0	71.8	70	0	0	0	
1541	Rupuisar	0	0	134.2	134.2	0	74.2	60	0	0	0	
1542	Amrita Para	0	0	132.5	78.9	53.6	38.9	40	0	0	0	
1543	Methra	0	0	46.6	46.6	0	36.6	10	0	0	0	
1544	Beshia	0	0	112.6	112.6	0	62.6	50	0	0	0	
1545	Bara	0	0	198.1	0	198.1	0	0	0	0	0	
1546	Palshura	0	0	482.4	200	282.4	0	200	0	0	0	
1547	Ranpur	0	0	89.2	74	15.2	0	64	10	0	0	
1548	Bhatpara	0	0	218	201.9	16.1	101.9	50	50	0	0	
1549	Panasol	0	0	132.8	132.8	0	122.8	0	10	0	0	
1550	Gopinathpur	0	0	73.5	73.5	0	65.1	0	8.4	0	0	
1551	Shyamnagar	0	0	51.6	51.6	0	43.6	0	8	0	0	
1552	Purba Dubrajpur	0	0	389.1	389.1	0	389.1	0	0	0	0	
1553	Kunda Pushkarini	0	0	93.5	91.5	2	71.5	5	15	0	0	
1554	Kashipur	0	0	121.2	101.1	20.1	81.1	10	10	0	0	
1555	Kuchiagopalpur	0	0	101.1	96.1	5	87.4	6.4	0	0	2.3	
1556	Baharpur	0	0	139	129.8	9.2	35	40	0	0	54.8	
1557	Dhan Simla	0	0	635	495.4	139.6	410.4	55	30	0	0	
1558	Kendua	0	0	57.5	3.5	54	1.5	0	2	0	0	
1559	Pathara	0	0	77.4	17.4	60	9.4	0	8	0	0	
1560	Jamdoba	0	0	65	12	53	0	5	5	0	2	
1561	Ichharia	0	0	586	34	552	0	0	30	0	4	
1562	Krishna Sayer	0	0	180	36	144	0	0	14	0	22	
1563	Shuksayer	0	0	77	8	69	0	0	2	0	6	
1564	Gopinathpur	0	0	16	2	14	0	0	2	0	0	
1565	Kanaipur	0	0	181	30	151	0	25	5	0	0	
1566	Khag Baikunthapur	0	0	99	8	91	0	0	8	0	0	
1567	Hikimband	0	0	242	100	142	0	0	100	0	0	
1568	Kutem Adhabpur	0	0	53	12	41	0	5	5	0	2	
1569	Aralkola	0	0	171.1	31	140.1	0	0	30	0	1	
1570	Panchal	0	0	284	60	224	0	35	15	0	10	
1571	Bhabanipur	0	0	94	12	82	0	4	0	0	8	
1572	Bhat Pushkarini	0	0	154.7	26.7	128	0	5	12	0	9.7	
1573	Rampur	0	0	17.3	0	17.3	0	0	0	0	0	
1574	Radhakrishnapur	0	0	36.8	16.8	20	0	0	8	0	8.8	

Name of three most important commodities manufactured			Name of Village	Serial Number
First	Second	Third		
120	121	122	2	1

Gopdanga	1533
Baruibera	1534
Purba Nabasan	1535
Nanda Mohanpur	1536
Mahanpur	1537
Telrui	1538
Isabpur	1539
Ramchandrapur	1540
Rupuisar	1541
Amrita Para	1542
Methra	1543
Beshia	1544
Bara	1545
Palshura	1546
Ranpur	1547
Bhatpara	1548
Panasol	1549
Gopinathpur	1550
Shyamnagar	1551
Purba Dubrajpur	1552
Kunda Pushkarini	1553
Kashipur	1554
Kuchiagopalpur	1555
Baharpur	1556
Dhan Simla	1557
Kendua	1558
Pathara	1559
Jamdoba	1560
Ichharia	1561
Krishna Sayer	1562
Shuksayer	1563
Gopinathpur	1564
Kanaipur	1565
Khag Baikunthapur	1566
Hikimband	1567
Kutem Adhabpur	1568
Aralkola	1569
Panchal	1570
Bhabanipur	1571
Bhat Pushkarini	1572
Rampur	1573
Radhakrishnapur	1574

Census of India 2011
Amenities and Land use

Serial Number	Name of Village	Location code no.	Total area of the village (in hectares rounded up to one decimal place)	Total population (2011 census)	Number of households (2011 census)	Number of educational amenities available in village , the distance range code viz; a for 0-5 kms, b for 5-10 kms, c for 10+ kms of nearest place where facility is available							
						Pre-Primary school (PP)	Primary school (P)	Middle school (M)	Secondary School (S)	Senior Secondary school (SS)	Degree college of arts , science & commerce (ASC)	Engineering college(EC)	Medical college (MC)
1	2	3	4	5	6	7	8	9	10	11	12	13	14
1575	Kamargram	327530	59.2	0	0								
1576	Patharmara	327531	414.2	1994	454	3	3	1	1	1	c	c	c
1577	Krishnabati	327532	88.4	612	126	1	1	a	a	a	c	c	c
1578	Balarampur	327533	111.6	929	208	2	2	a	a	a	c	c	c
1579	Brojanathpur	327534	324.8	674	143	1	1	a	a	a	c	c	c
1580	Moheshpur	327535	164.3	1204	284	3	2	1	1	1	c	c	c
1581	Nityanandapur	327536	50	0	0								
1582	Mach Doba	327537	428	323	67	1	1	b	b	b	b	c	c
1583	Karachmani Khayarsol	327538	600.1	658	154	2	2	c	c	c	c	c	c
1584	Rani Bandh	327539	864.7	628	130	1	1	b	b	b	b	c	c
1585	Chakdhoyakure	327540	471.6	228	36	1	1	b	b	b	c	c	c
1586	Gopinathpur	327541	370	753	180	1	1	a	b	b	c	c	c
1587	Jhujka	327542	45.6	0	0								
1588	Rang Sayer	327543	235.6	71	16	b				c	c	c	c
1589	Manik Bazar	327544	422.8	1757	408	9	9	1	b	b	c	c	c
1590	Baghmari	327545	278.8	515	112	1	1	a	a	a	c	c	c
1591	Narayan Sundari	327546	110	718	144	1	1	a	a	a	c	c	c
1592	Tulardihi	327547	57.2	97	21	1	a	b	b	b	c	c	c
1593	Hurhurjangar	327548	300.7	189	45	2	1	a	a	a	c	c	c
1594	Gopalpur	327549	205.2	522	112	1	1	a	b	b	c	c	c
Block T O T A L :			37884.5	158697	35022	242	233	47	19	17	0	0	0

- Village Directory

(As in 2009)

le. (If not available within the : < 5 Kms, b for 5-10 Kms and c cility is available is given).															Number of Medical Amenities available. (If not available within the village , the distance range code viz; a for < 5 Kms, b for 5-10 Kms and c for 10+ kms of nearest place where facility is available is given).															Name of Village	Serial Number
Management institute (MI)	Polytechnic (Pt)	Vocational training school /ITI	Non-formal training centre (NFTC)	Special school for disabled (SSD)	Others (specify)	Community health centre (CHC)	Primary health centre (PHC)	Primary health sub centre (PHS)	Maternity and child welfare centre (MCW)	T.B. clinic (TBC)	Hospital-allopathic (HA)	Hospital-alternative medicine (HO)	Dispensary (D)	Veterinary hospital (VH)	Mobile health clinic (MHC)	Family welfare centre (FWC)															
15	16	17	18	19	20	21	22	23	24	25	26	27	28	29	30	31	2	1													
																		Kamargram	1575												
c	c	c	c	c		b	b	a	c	c	b	c	b	b	b	b	b	Patharmara	1576												
c	c	c	c	c		c	c	a	a	c	c	c	c	c	c	c	c	Krishnabati	1577												
c	c	c		c		c	c	1	1	c	c	c	c	c	c	c	c	Balarampur	1578												
c	c	c	2	c		c	c	b	b	c	c	c	c	c	c	c	c	Brojanathpur	1579												
c	c	c	1	c		c	b	a	c	c	c	c	c	c	c	c	c	Moheshpur	1580												
																		Nityanandapur	1581												
c	c	c	1	b		c	c	b	b	c	b	b	b	b	b	b	b	Mach Doba	1582												
c	c	c	1	c		c	c	b	b	c	b	b	b	b	b	b	b	Karachmani Khayarsol	1583												
c	c	b	b			c	b	b	b	b	b	c	b	b		b		Rani Bandh	1584												
c	c	b	c			c	c	b	b	c	c	c	b			b		Chakdhoyakure	1585												
c	c	c	c	c		c	c	a	c	c	c	c	a	c	c	c	c	Gopinathpur	1586												
																		Jhujka	1587												
c	c	c	c	c		c	c	c	c	c	c	c	c	c	c	c	c	Rang Sayer	1588												
c	c	c	c	c		c	c	1	c	c	c	c	3	c	c	c	c	Manik Bazar	1589												
c	c	c	1	c		c	c		c	c	c	c	c	c	c	c	c	Baghmari	1590												
c	c	c	1	c		c	b	a	c	c	c	c	c	c	c	c	c	Narayan Sundari	1591												
c	c	c	a	c		c	c	b	b	c	c	c	c	c	c	c	c	Tulardihi	1592												
c	c	c	2	c		c	c	b	b	c	c	c	c	c	c	c	c	Hurhurjangar	1593												
c	c	c	c	c		c	c	a	c	c	c	c	a	c	c	c	c	Gopalpur	1594												
0	0	3	13	1	1	0	5	31	15	0	1	1	8	1	5	4	Block TOTAL														

Serial Number	Name of Village	Number of Non-Government Medical Amenities available.							Availability of drinking water - Yes / No							
		Charitable non Govt. hospital/Nursing home.	Medical practitioner with MBBS Degree	Medical practitioner with other degree	Medical practitioner with no degree	Traditional practitioner and faith healer .	Medicine Shop	Others	Tap water (Treated/Untreated)	Well water (Covered / Uncovered well)	Hand Pump	Tube wells / Bore well	Spring	River / Canal	Tank / Pond / Lake	Others
1	2	32	33	34	35	36	37	38	39	40	41	42	43	44	45	46
1575	Kamargram															
1576	Patharmara	0	0	0	0	0	2	0	No	Yes	No	Yes	No	No	Yes	No
1577	Krishnabati	0	0	0	0	0	0	0	No	Yes	Yes	No	No	No	Yes	No
1578	Balarampur	0	0	0	0	0	0	0	No	Yes	Yes	No	No	No	Yes	No
1579	Brojanathpur	0	0	0	0	0	0	0	No	Yes	Yes	No	No	No	Yes	No
1580	Moheshpur	0	0	0	0	0	0	0	No	Yes	Yes	No	No	No	Yes	No
1581	Nityanandapur															
1582	Mach Doba	0	0	0	0	0	0	0	No	Yes	Yes	No	No	No	Yes	No
1583	Karachmani Khayarsol	0	0	0	0	0	0	0	No	Yes	Yes	No	No	No	Yes	No
1584	Rani Bandh	0	0	0	0	0	0	0	No	Yes	Yes	No	No	No	Yes	No
1585	Chakdhoyakure	0	0	0	0	0	0	0	No	Yes	Yes	No	No	No	Yes	No
1586	Gopinathpur	0	0	0	0	0	0	0	No	Yes	Yes	Yes	No	No	Yes	No
1587	Jhujka															
1588	Rang Sayer	0	0	0	0	0	0	0	No	Yes	Yes	No	No	No	Yes	No
1589	Manik Bazar	0	0	0	0	0	0	0	No	Yes	Yes	Yes	No	No	Yes	No
1590	Baghmari	0	0	0	0	0	0	0	No	Yes	Yes	Yes	No	No	Yes	No
1591	Narayan Sundari	0	0	0	0	0	0	0	No	Yes	Yes	No	No	No	Yes	No
1592	Tulardihi	0	0	0	0	0	0	0	No	Yes	Yes	No	No	No	Yes	No
1593	Hurhurjangan	0	0	0	0	0	0	0	No	Yes	Yes	No	No	No	Yes	No
1594	Gopalpur	0	0	0	0	0	0	0	No	Yes	Yes	Yes	No	No	Yes	No
Block T O T A L :		5	16	27	46	38	39	6	13	78	150	117	0	54	121	1

Availability of toilet & others Yes / No				Communication and transport facilities (If amenities available code -Yes is given except for Village Pin Code ,If not available within the village , the distance range code viz; a for < 5 Kms, b for 5-10 Kms and c for 10+ kms of nearest place where facility is available is given).								
Community toilet including bath.	Community toilet excluding bath.	Rural sanitary mart or sanitary hardware outlet available near the village.	Community bio- gas or recycle of waste for productive use.	Post office(PO)	Sub post office (SPO)	Post & Telegraph office (P&TO)	Village Pin Code	Telephones (Land lines)	Public call office (PCO)	Mobile phone coverage	Name of Village	Serial Number
47	48	49	50	51	52	53	54	55	56	57	2	1
No	No	No	No	b	a	Yes	722207	Yes	Yes	Yes	Kamargram	1575
No	No	No	No	c	a	c	722207	Yes	Yes	Yes	Patharmara	1576
No	No	No	No	c	Yes	c	722207	Yes	Yes	Yes	Krishnabati	1577
No	No	No	No	c	a	c	722207	b	a	Yes	Balarampur	1578
No	No	No	No	c	a	c	722207	Yes	Yes	Yes	Brojanathpur	1579
No	No	No	No	c	a	c	722207	Yes	Yes	Yes	Moheshpur	1580
No	No	No	No	Yes	b	b	722207	b	b	Yes	Nityanandapur	1581
No	No	No	No	a	b	b	722207	b	b	Yes	Mach Doba	1582
No	No	No	No	b	b	b	722110	b	c	b	Karachmani Khayarsol	1583
No	No	No	No	c	b	c	722207	b	b	Yes	Rani Bandh	1584
No	No	No	No	c	a	c		a	Yes	Yes	Chakdhoyakure	1585
No	No	No	No	c	a	c			Yes	Yes	Gopinathpur	1586
No	No	No	No	c	a	c					Jhujka	1587
No	No	No	No	c	a	c	722207	a	Yes	Yes	Rang Sayer	1588
No	No	No	No	c	Yes	c	722207	Yes	Yes	Yes	Manik Bazar	1589
No	No	No	No	c	a	c	722207	Yes	a	Yes	Baghmari	1590
No	No	No	No	c	a	c	722207	Yes	a	Yes	Narayan Sundari	1591
No	No	No	No	c	a	c	722207	b	a	Yes	Tulardihi	1592
No	No	No	No	c	b	c	722207	b	a	Yes	Hurhurjangar	1593
No	No	No	No	c	a	c	722208	a	Yes	Yes	Gopalpur	1594
0	2	3	22	11	11	4	154	85	55	151	: Block T O T A L	

Communication and transport facilities (If amenities available code -Yes is given except for Village Pin Code ,If not available within the village , the distance range code viz; a for < 5 Kms, b for 5-10 Kms and c for 10+ kms of nearest place where facility is available is given).													Village connected to highway (If amenities available code viz; a for < 5 Kms, b for 5-10 Kms and c for 10+ kms of nearest place where facility is available is given).			
Serial Number	Name of Village	Internet cafes/ Common service centre (CSC)	Private courier facility	Bus service (Public & Private)	Railway stations	Auto/Modified Autos	Taxis and Vans	Tractors	Cycle-pulled rickshaws(Manual & Machine driven)	Carts driven by animals	Sea /River ferry service	Connected to national highway(NH)	Connected to state highway(SH)	Connected to major district road (MDR)	Connected to others district road	Pucca roads
1	2	58	59	60	61	62	63	64	65	66	67	68	69	70	71	72
1575	Kamargram															
1576	Patharmara	b	Yes	Yes	b	b	Yes	Yes	Yes	Yes	c	c	c	Yes	Yes	Yes
1577	Krishnabati	a	c	Yes	c	Yes	Yes	Yes	Yes	Yes	c	c		Yes	Yes	a
1578	Balarampur	a	c	Yes	c	c	Yes	a	Yes	Yes	c	c		Yes	Yes	a
1579	Brojanathpur	b	c	a	c	Yes	a	Yes	Yes	Yes	c	c	b	a	b	a
1580	Moheshpur	a	c	a	c	Yes	a	Yes	Yes	Yes	c	c	a	a	a	a
1581	Nityanandapur															
1582	Mach Doba	b	b	b	b	b	Yes	a	b	Yes	c	c		Yes		b
1583	Karachmani Khayarsol	b	b	b	b	b	b	b	b	Yes	c	c	b	b	b	b
1584	Rani Bandh	b	b	b	b	b	b	b	Yes	Yes	c	c	c	b	b	b
1585	Chakdhoyakure	c	c	b	b	b	b	Yes	Yes	Yes	c	c	c		c	a
1586	Gopinathpur	b	c	a	c	a	a	Yes	a	Yes	c	c	b	b	b	b
1587	Jhujka															
1588	Rang Sayer	b	c	Yes	c	Yes	a	Yes	Yes	Yes	c	c	b	b	b	b
1589	Manik Bazar	b	c	Yes	c	Yes	Yes	Yes	Yes	Yes	c	c	b	b	b	b
1590	Baghmari	a	a	a	c	a	a	Yes	Yes	Yes	c	c	a	a	a	a
1591	Narayan Sundari	a	c	a	c	a	a	Yes	Yes	Yes	c	c	a	a	a	a
1592	Tulardihi	b	c	b	c	a	b	Yes	c	Yes	c	c	b	b	b	b
1593	Hurhurjangar	b	c	a	c	Yes	b	b	c	Yes	c	c	b	a	b	a
1594	Gopalpur	b	c	a	c	a	a	a	a	Yes	c	c	b	b	b	b
Block T O T A L :		4	4	51	3	22	73	109	98	147	16	0	0	32	61	54

ys,village roads, banks & credit societies :-Yes is given, If not available within the code viz; a for <5 Kms, b for 5-10 Kms place where facility is available is given).														Availability of miscellaneous facilities (If amenities available code -Yes is given, If not available within the village , the distance range code viz; a for < 5 Kms, b for 5-10 Kms and c for 10+ kms of nearest place where facility is available is given).		
Kutchcha roads	Water bounded macadam(WBM) roads	Navigable waterway (river/canal)(NW)	Footpaths (FP)	Commercial & Co-operative Banks	ATM	Agricultural Credit Societies	Self-Help Group (SHG)	Public distribution system (PDS) shop	Mandis / Regular market	Weekly Haat	Agricultural marketing society	Integrated Child Development Scheme (Nutritional Centres)	Anganwadi Centre (Nutritional Centres)	Others (Nutritional Centres)	Name of Village	Serial Number
73	74	75	76	77	78	79	80	81	82	83	84	85	86	87	2	1
															Kamargram	1575
Yes	b	c	Yes	b	b	b	Yes	a	Yes	b	Yes	Yes	Yes	Yes	Patharmara	1576
a		c	Yes	a	c	c	Yes	a	c	c	Yes	Yes	Yes	Yes	Krishnabati	1577
a	a	c		a	c	c	Yes	Yes	c	a	c	Yes	Yes	Yes	Balarampur	1578
Yes	b	c	Yes	a	c	c	Yes	a	c	a	c	c	Yes	Yes	Brojanathpur	1579
Yes	a	c	Yes	a	c	c	Yes	Yes	c	a	a	Yes	a	Yes	Moheshpur	1580
															Nityanandapur	1581
Yes	Yes	c	Yes	b	b	c	Yes	b	c	b	b	b	Yes	Yes	Mach Doba	1582
Yes	Yes	c	Yes	b	b	c	Yes	b	c	b	b	b	Yes	Yes	Karachmani Khayarsol	1583
Yes		b		b	b	c	Yes	b	c	b	b	Yes	Yes	Yes	Rani Bandh	1584
Yes		Yes		b	c	c	Yes	b	c	b	b	Yes	Yes	Yes	Chakdhoyakure	1585
b	b	c	Yes	b	c	c	Yes	Yes	c	a	c	Yes	Yes	Yes	Gopinathpur	1586
															Jhujka	1587
a	b	c	Yes	b	c	c	Yes	a	c	a	c	Yes	Yes	Yes	Rang Sayer	1588
b	b	c	Yes	b	c	c	Yes	Yes	Yes	Yes	c	Yes	Yes	Yes	Manik Bazar	1589
Yes	a	c	Yes	a	c	c	Yes	a	c	a	a	c	a	Yes	Baghmari	1590
Yes	a	c	Yes	a	c	c	Yes	Yes	c	a	a	c	Yes	Yes	Narayan Sundari	1591
Yes	b	c	Yes	b	c	c	Yes	b	c	b	c	c	a	Yes	Tulardihi	1592
Yes	b	c	Yes	a	c	c	Yes	a	c	a	c	Yes	c	Yes	Hurhurjangar	1593
b	b	c	Yes	b	c	c	Yes	Yes	c	a	c	Yes	Yes	Yes	Gopalpur	1594
119	18	30	67	6	0	23	151	47	8	33	56	116	137	156	: Block T O T A L	

Availability of miscellaneous facilities (If amenities available code -Yes is given, If not available within the village , the distance range code viz; a for < 5 Kms, b for 5-10 Kms and c for 10+ kms of nearest place where facility is available is given).												Availability of electricity (Yes/No)			
Serial Number	Name of Village	ASHA (Accredited Social Health Activist)	Community centre with/without TV	Sports Field,	Sports Club / Recreation Centre	Cinema / Video Hall	Public Library	Public Reading Room	Newspaper Supply	Assembly Polling station	Birth & Death Registration Office	Power Supply for Domestic Use (ED)	Power Supply for Agricultural Use (EAG)	Power Supply for Commercial Use (EC)	Power Supply for All Uses (EA)
1	2	88	89	90	91	92	93	94	95	96	97	98	99	100	101
1575	Kamargram														
1576	Patharmara	Yes	b	Yes	b	b	a	a	b	b	a	Yes	No	Yes	No
1577	Krishnabati	Yes	c	a	Yes	a	b	b	Yes	Yes	a	Yes	No	Yes	No
1578	Balarampur	Yes	c	Yes	Yes	b	b	b	Yes	Yes	b	Yes	Yes	Yes	Yes
1579	Brojanathpur	Yes	c	Yes	Yes	c	a	a	Yes	Yes	a	Yes	Yes	Yes	Yes
1580	Moheshpur	a	c	Yes	c	c	a	a	Yes	Yes	Yes	Yes	Yes	Yes	Yes
1581	Nityanandapur														
1582	Mach Doba	Yes	b	Yes	b	b	b	b	b	b	b	Yes	No	No	No
1583	Karachmani Khayarsol	Yes	b	b	b	b	b	b	b	Yes	b	Yes	No	No	No
1584	Rani Bandh	Yes	b	Yes	b	b	b	Yes	Yes	Yes	b	Yes	No	No	No
1585	Chakdhoyakure	Yes	c	Yes	c	c	c	c	a	b	c	Yes	No	No	No
1586	Gopinathpur	Yes	Yes	Yes	Yes	c	a	Yes	a	Yes	b	Yes	Yes	Yes	Yes
1587	Jhujka														
1588	Rang Sayer	Yes	Yes	Yes	Yes	b	a	a	Yes	Yes	a	Yes	No	No	No
1589	Manik Bazar	Yes	Yes	Yes	Yes	c	Yes	Yes	Yes	Yes	a	Yes	No	No	No
1590	Baghmari	Yes	c	a	a	c	a	c	Yes	a	a	Yes	No	No	No
1591	Narayan Sundari	Yes	c	Yes	c	c	a	c	Yes	Yes	a	Yes	Yes	Yes	Yes
1592	Tulardihi	a	Yes	Yes	Yes	c	b	b	Yes	Yes	a	Yes	Yes	Yes	Yes
1593	Hurhurjangar	c	c	Yes	Yes	c	a	a	Yes	Yes	a	Yes	Yes	Yes	Yes
1594	Gopalpur	Yes	a	Yes	a	c	a	a	a	Yes	b	Yes	No	No	No
Block T O T A L :		121	72	113	88	20	24	33	117	105	24	161	82	81	68

Nearest Town		Land Use							
		Area under different types of land use (in hectares rounded up to one decimal place)							
Name	Distance range code i.e. a for < 5 Kms, b for 5-10 Kms and c for 10+ kms .	Forests	Area under Non-agricultural Uses	Barren and Un-cultivable land	Permanent Pastures and Other Grazing Lands	Land Under Miscellaneous Tree Crops etc.	Culturable Waste Land	Name of Village	Serial Number
102	103	104	105	106	107	108	109	2	1
		37	1	0	0	0	0	Kamargram	1575
SONAMUKHI	b	173	18.5	0	0	0	0	Patharmara	1576
SONAMUKHI	c	45	0.6	0	0	0	0	Krishnabati	1577
SONAMUKHI	c	39	10	0	0	0	0	Balarampur	1578
SONAMUKHI	c	160	14.5	0	0	0	0	Brojanathpur	1579
SONAMUKHI	c	0	51	0	0	0	0	Moheshpur	1580
		0	0.4	0	0	0	0	Nityanandapur	1581
SONAMUKHI	b	380	6.8	0	0	0	0	Mach Doba	1582
SONAMUKHI	c	463	16.5	0	0	0	0	Karachmani Khayarsol	1583
SONAMUKHI	c	682	2.6	0	0	0	0	Rani Bandh	1584
SONAMUKHI	c	300	1.6	0	0	0	0	Chakdhoyakure	1585
SONAMUKHI	b	225	32	0	0	0	0	Gopinathpur	1586
		0	27.8	0	0	0	0	Jhujka	1587
SONAMUKHI	c	132	9.6	0	0	0	0	Rang Sayer	1588
SONAMUKHI	c	170	120.4	0	0	0	0	Manik Bazar	1589
SONAMUKHI	c	207	13.2	0	0	0	0	Baghmari	1590
SONAMUKHI	c	3	6.9	0	0	0	0	Narayan Sundari	1591
SONAMUKHI	c	12	8.6	0	0	0	0	Tulardihi	1592
SONAMUKKHI	c	262	5	0	0	0	0	Hurhurjangar	1593
SONAMUKHI	c	167	5.5	0	0	0	0	Gopalpur	1594
0	0	8966.9	5764.4	0	0	0	0	0 : Block T O T A L	

Land Use												
Area under different types of land use (in hectares rounded up to one decimal place)							Area irrigated by source (in hectare).					
Serial Number	Name of Village	Fallow lands other than current fallows	Current Fallows	Net Area Sown	Total Irrigated Land Area	Total Un-irrigated Land Area	Canals (C)	Wells/Tube-wells(W/TW)	Tanks/Lakes(T/L)	Water Falls(WF)	Others(O)	
1	2	110	111	112	113	114	115	116	117	118	119	
1575	Kamargram	0	0	21.3	0	21.3	0	0	0	0	0	
1576	Patharmara	0	0	222.7	34.7	188	0	10	24.7	0	0	
1577	Krishnabati	0	0	42.8	40	2.8	0	0	20	0	20	
1578	Balarampur	0	0	62.6	59.6	3	0	0	39.6	0	20	
1579	Brojanathpur	0	0	150.3	30.3	120	0	15.3	15	0	0	
1580	Moheshpur	0	0	113.3	40	73.3	0	0	20	0	20	
1581	Nityanandapur	0	0	49.6	0	49.6	0	0	0	0	0	
1582	Mach Doba	0	0	41.2	11.2	30	0	5.5	0	0	5.7	
1583	Karachmani Khayarsol	0	0	120.6	30.6	90	0	0	15	0	15.6	
1584	Rani Bandh	0	0	180.1	14	166.1	0	0	7	0	7	
1585	Chakdhoyakure	0	0	170	6	164	0	0	0	0	6	
1586	Gopinathpur	0	0	113	8	105	0	0	4	0	4	
1587	Jhujka	0	0	17.8	0	17.8	0	0	0	0	0	
1588	Rang Sayer	0	0	94	94	0	0	0	94	0	0	
1589	Manik Bazar	0	0	132.4	80	52.4	0	0	40	0	40	
1590	Baghmari	0	0	58.7	9.7	49	0	0	4.7	0	5	
1591	Narayan Sundari	0	0	100	60	40	0	0	30	0	30	
1592	Tulardihi	0	0	36.6	0	36.6	0	0	0	0	0	
1593	Hurhurjangar	0	0	33.7	0	33.7	0	0	0	0	0	
1594	Gopalpur	0	0	32.7	6.7	26	0	0	3	0	3.7	
Block T O T A L :		0	0	23153	13720	9432.8	8225	2568.9	2185.8	37		

Name of three most important commodities manufactured			Name of Village	Serial Number
First	Second	Third		
120	121	122	2	1
			Kamargram	1575
			Patharmara	1576
			Krishnabati	1577
			Balarampur	1578
			Brojanathpur	1579
			Moheshpur	1580
			Nityanandapur	1581
			Mach Doba	1582
			Karachmani Khayarsol	1583
			Rani Bandh	1584
			Chakdhoyakure	1585
			Gopinathpur	1586
			Jhujka	1587
			Rang Sayer	1588
			Manik Bazar	1589
			Baghmari	1590
			Narayan Sundari	1591
			Tulardihi	1592
			Hurhurjangar	1593
			Gopalpur	1594
			: Block T O T A L	

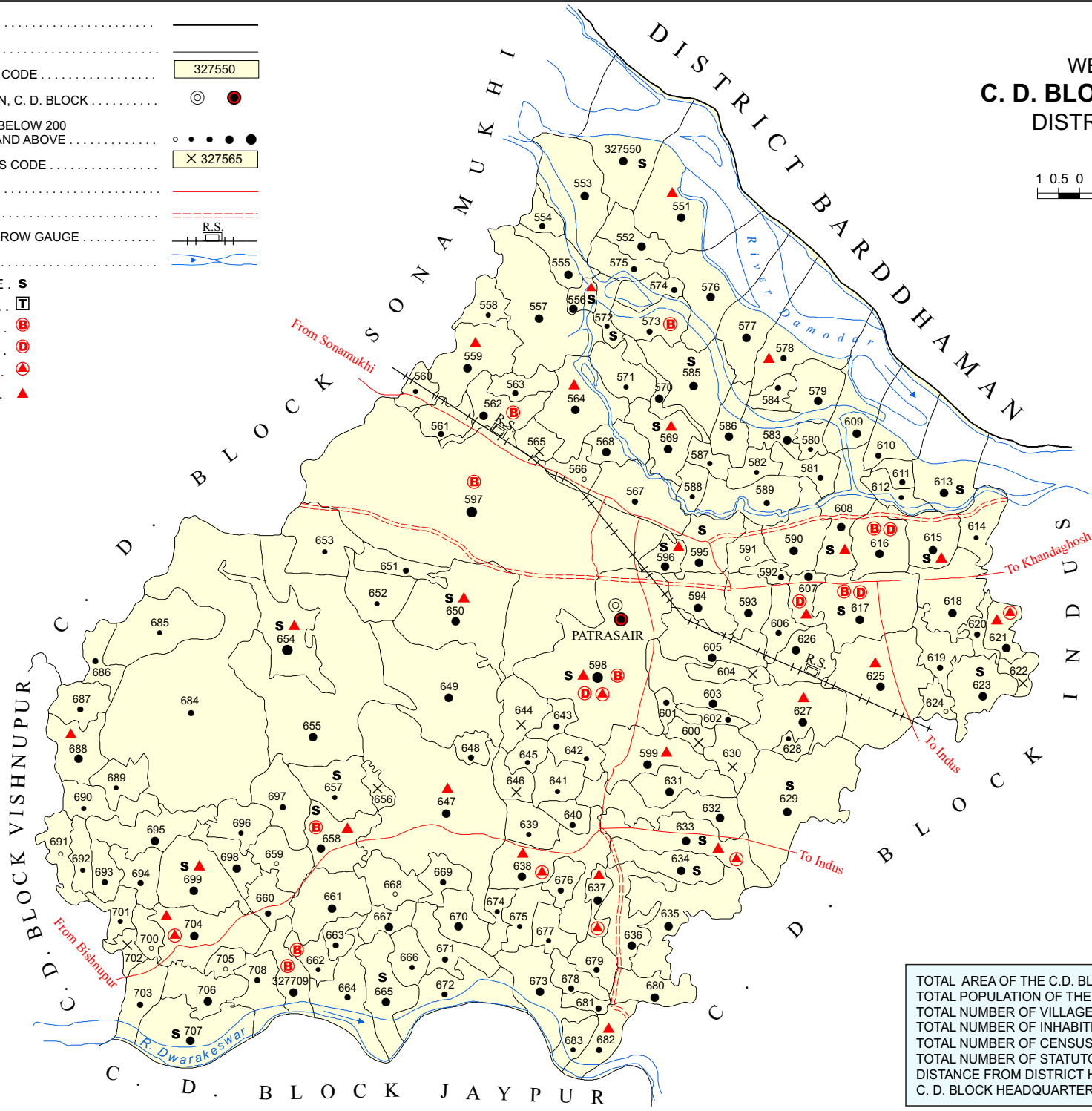
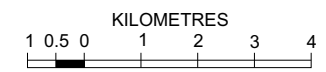
- BOUNDARY, DISTRICT
- " C. D. BLOCK
- " VILLAGE WITH MDDS CODE
- HEADQUARTERS : POLICE STATION, C. D. BLOCK
- POPULATION SIZE OF VILLAGES : BELOW 200
200-499, 500-999, 1000-4999, 5000 AND ABOVE
- UNINHABITED VILLAGE WITH MDDS CODE
- IMPORTANT METALLED ROADS
- UNMETALLED ROADS
- RAILWAY LINE WITH STATION, NARROW GAUGE
- RIVER AND STREAM

- HIGH SCHOOL / INTER COLLEGE . **S**
- TECHNICAL INSTITUTIONS **T**
- BANK **B**
- DISPENSARY..... **D**
- PRIMARY HEALTH CENTRE **A**
- OTHER MEDICAL SERVICES **▲**

327550

X 327565

INDIA
WEST BENGAL
C. D. BLOCK PATRASAYER
DISTRICT BANKURA



TOTAL AREA OF THE C.D. BLOCK.....	322.62 Sq. Kms.
TOTAL POPULATION OF THE C.D. BLOCK.....	184070
TOTAL NUMBER OF VILLAGES.....	160
TOTAL NUMBER OF UNINHABITED VILLAGES.....	151
TOTAL NUMBER OF CENSUS TOWNS.....	NIL
TOTAL NUMBER OF STATUTORY TOWNS.....	NIL
DISTANCE FROM DISTRICT HEADQUARTERS TO C. D. BLOCK HEADQUARTERS (APPROX.)	63 Kms.

Alphabetical List of Villages

Name of the CD Block : Patrasayer

CD Block Code (2011) : 0212

Sl. No.	Name of the Village	PLCN 2001	MDDS PLCN 2011
1	2	3	4
1	Abhirambati	02140900	327702
2	Akhra Shal	02137200	327665
3	Alipur	02133300	327626
4	Anandapur	02127200	327565
5	Argara	02135800	327651
6	Asanbani	02126500	327558
7	Asanbani	02140800	327701
8	Atra	02129700	327590
9	Bagh Mari	02137800	327671
10	Baghdahara	02141500	327708
11	Baghmara	02139800	327691
12	Bagmari	02131100	327604
13	Baikunthapur	02131800	327611
14	Balananda	02133500	327628
15	Balarampur	02128900	327582
16	Balarampur	02141600	327709
17	Balsi Dakshin Para	02134400	327637
18	Balsi Purbapara	02134000	327633
19	Bamria	02130600	327599
20	Bandar Konda	02141200	327705
21	Bankishol	02136400	327657
22	Bansh Daha	02129900	327592
23	Baraban	02137400	327667
24	Barasat	02126000	327553
25	Barujpota	02137700	327670
26	Belgaria	02138600	327679
27	Belut	02131500	327608
28	Benda	02129500	327588
29	Betur	02133400	327627
30	Bhairab Pur	02140400	327697
31	Bhaluka	02138100	327674
32	Bhetia	02132100	327614
33	Bhubut	02138500	327678
34	Bhutura	02133000	327623
35	Bidyananda Pur	02140100	327694
36	Bijpur	02132200	327615
37	Binod Nagar	02136200	327655
38	Birsingha	02136100	327654
39	Biur	02133200	327625
40	Brajanathpur	02133100	327624

Alphabetical List of Villages

Name of the CD Block : Patrasayer

CD Block Code (2011) : 0212

Sl. No.	Name of the Village	PLCN 2001	MDDS PLCN 2011
1	2	3	4
41	Brika Bhanupur	02137300	327666
42	Brindaban Pur	02129400	327587
43	Chak Patra Saer	02130400	327597
44	Chakkabir	02138900	327682
45	Chandal Bandi	02132300	327616
46	Chapabani	02127000	327563
47	Chausima	02133700	327630
48	Churamanipur	02135300	327646
49	Dakshin Gobindapur	02139000	327683
50	Dakshin Pataspur	02130100	327594
51	Danna	02131000	327603
52	Dayalpur	02129600	327589
53	Deulpara	02125800	327551
54	Dhagaria	02126900	327562
55	Dhamsa	02128700	327580
56	Dharimpur	02125900	327552
57	Dharmapur	02136700	327660
58	Dhuma	02138200	327675
59	Dihila Pur	02139900	327692
60	Dulalpur	02126800	327561
61	Dumni	02136000	327653
62	Ekaria	02136600	327659
63	Ghora Danga	02128500	327578
64	Goala Danga	02139600	327689
65	Gosai Gram	02131900	327612
66	Habib Pushkarini	02136500	327658
67	Hadal	02127900	327572
68	Hajra Bandh	02138400	327677
69	Hamirpur	02127100	327564
70	Hariharpur	02140700	327700
71	Haripur	02138300	327676
72	Jaljala	02126400	327557
73	Jamkuri	02135400	327647
74	Jamsala	02135200	327645
75	Jamsola	02139400	327687
76	Kaktia	02135700	327650
77	Kamar Bera	02139700	327690
78	Kanta Ban	02130200	327595
79	Kanta Dighi	02131400	327607
80	Kanthal Ghata	02128200	327575

Alphabetical List of Villages

Name of the CD Block : Patrasayer

CD Block Code (2011) : 0212

Sl. No.	Name of the Village	PLCN 2001	MDDS PLCN 2011
1	2	3	4
81	Kantor Bankati	02137900	327672
82	Karajbani	02134900	327642
83	Kastha Sanga	02139300	327686
84	Katora	02132500	327618
85	Kendgare	02127300	327566
86	Keshabpur	02129300	327586
87	Khaer Bani	02130000	327593
88	Khaer Bani	02136300	327656
89	Khamardihi	02127800	327571
90	Khanpara	02128300	327576
91	Khejurmura	02137500	327668
92	Khosalpur	02127600	327569
93	Konnagar	02130800	327601
94	Krishna Bati	02133800	327631
95	Krishna Nagar	02130300	327596
96	Kurchi	02140000	327693
97	Kushadwip	02140600	327699
98	Lalband	02132700	327620
99	Lalpur	02127400	327567
100	Mahesnandi	02134300	327636
101	Majkuri	02134200	327635
102	Malbigha	02135500	327648
103	Mamudpur	02131700	327610
104	Mancha	02140200	327695
105	Maukuchi	02134700	327640
106	Muktapur	02127500	327568
107	Mukunda Pur	02141300	327706
108	Mura Para	02128100	327574
109	Nabakishor	02134100	327634
110	Nabasan	02135000	327643
111	Nahala	02126600	327559
112	Nandur	02137100	327664
113	Narangi	02138000	327673
114	Naricha	02141400	327707
115	Naryanpur	02126300	327556
116	Netkhara	02129000	327583
117	Nikunjapur	02139500	327688
118	Nimai Nagar	02127700	327570
119	Nutan Gram	02139200	327685
120	Padua	02135600	327649

Alphabetical List of Villages

Name of the CD Block : Patrasayer

CD Block Code (2011) : 0212

Sl. No.	Name of the Village	PLCN 2001	MDDS PLCN 2011
1	2	3	4
121	Paharpur	02130900	327602
122	Pan Pushkarini	02138700	327680
123	Panch Para	02131600	327609
124	Pandua	02141100	327704
125	Parashia	02126700	327560
126	Parulia	02129200	327585
127	Paschim Naldanga	02135100	327644
128	Paschim Para	02134500	327638
129	Patit Dommahal	02133600	327629
130	Patrasair	02130500	327598
131	Purba Naldanga	02132800	327621
132	Radha Damodarpur	02135900	327652
133	Radha Nagar	02133900	327632
134	Ram Nagar	02128000	327573
135	Rameswar Kunria	02141000	327703
136	Rampur	02126200	327555
137	Ramsaer	02126100	327554
138	Rasulpur	02132400	327617
139	Ratnapur	02131200	327605
140	Sain Buni	02129800	327591
141	Salkhara	02132000	327613
142	Salna	02137000	327663
143	Satgechhe	02139100	327684
144	Sekendar Chak	02131300	327606
145	Seora Bani	02140500	327698
146	Shalkota	02136900	327662
147	Shankar Pur	02140300	327696
148	Shyam Sundar Pur	02132600	327619
149	Simulari	02130700	327600
150	Sonakara	02134600	327639
151	Sonatikri	02128800	327581
152	Talsagara	02136800	327661
153	Tashuli	02128400	327577
154	Telisaer	02137600	327669
155	Telsanra	02129100	327584
156	Thakurhati	02134800	327641
157	Tilpur	02138800	327681
158	Uday Nagar	02132900	327622
159	Uttar Gobindapur	02128600	327579
160	Uttar Pataspur	02125700	327550

Census of India 2011
Amenities and Land use

Serial Number	Name of Village	Location code no.	Total area of the village (in hectares rounded up to one decimal place)	Total population (2011 census)	Number of households (2011 census)	Number of educational amenities available in village, the distance range code viz; a for 0-5 kms, b for 5-10 kms, c for 10+ kms of nearest place where facility is available							
						Pre-Primary school (PP)	Primary school (P)	Middle school (M)	Secondary School (S)	Senior Secondary school (SS)	Degree college of arts, science & commerce (ASC)	Engineering college(EC)	Medical college (MC)
1	2	3	4	5	6	7	8	9	10	11	12	13	14

Name of District:-Bankura

Name of CD Block:-Patrasayer

1595	Uttar Patasapur	327550	513.7	1371	299	1	1	1	1	a	c	c	c
1596	Deulpara	327551	635.6	1445	299	2	2	a	a	a	c	c	c
1597	Dharimpur	327552	118.2	1312	288	1	1	a	a	a	c	c	c
1598	Barasat	327553	329.5	1840	439	1	1	a	a	a	c	c	c
1599	Ramsaer	327554	68.5	918	212	1	1	a	a	a	c	c	c
1600	Rampur	327555	114	1132	268	1	1	a	a	a	c	c	c
1601	Naryanpur	327556	47.2	1148	269	1	1	1	1	1	c	c	c
1602	Jaljala	327557	503	2362	531	1	1	a	a	a	c	c	c
1603	Asanbani	327558	91.8	333	83	c	a	a	a	a	c	c	c
1604	Nahala	327559	253.2	1056	238	1	1	a	b	b	c	c	c
1605	Parashia	327560	70.7	281	72	1	1	a	a	a	b	c	c
1606	Dulalpur	327561	103.1	953	192	1	1	a	b	b	b	c	c
1607	Dhagaria	327562	157.5	1307	265	1	1	1	b	b	b	c	c
1608	Chapabani	327563	84.9	892	164	1	1	a	a	a	b	c	c
1609	Hamirpur	327564	289.6	2635	542	1	1	1	a	a	b	c	c
1610	Anandapur	327565	72.8	0	0								
1611	Kendgare	327566	72.9	131	26	b	b	a	b	b	b	c	c
1612	Lalpur	327567	218.7	822	200	1	1	a	a	a	a	c	c
1613	Muktapur	327568	119.4	1098	198	1	1	a	b	b	b	c	c
1614	Khosalpur	327569	184.3	1064	255	1	1	1	1	a	b	c	c
1615	Nimai Nagar	327570	79.9	1307	283	1	1	b	a	a	b	c	c
1616	Khamardihi	327571	145.1	482	92	b	a	b	a	a	b	c	c
1617	Hadal	327572	75.8	487	110	2	2	1	1	1	c	c	c
1618	Ram Nagar	327573	148.9	654	123	1	1	b	a	a	c	c	c
1619	Mura Para	327574	95.1	845	197	1	2	a	a	a	c	c	c
1620	Kanthal Ghata	327575	112.5	626	123	1	1	a	a	a	c	c	c
1621	Khanpara	327576	431.9	1193	235	2	2	a	a	a	c	c	c
1622	Tashuli	327577	332.1	1422	268	1	1	1	a	b	c	c	c
1623	Ghora Danga	327578	453.1	788	167	1	1	b	b	c	c	c	c
1624	Uttar Gobindapur	327579	150.7	1240	284	1	1	b	b	b	c	c	c
1625	Dhamsa	327580	55.3	246	38	c	a	a	a	a	c	c	c
1626	Sonatikri	327581	101.5	615	114	1	1	b	b	b	b	c	c
1627	Balarampur	327582	73.3	340	51	b	a	b	a	b	b	c	c
1628	Netkhara	327583	113.8	1088	206	1	1	b	a	b	c	c	c
1629	Telsanra	327584	65.2	521	105	1	1	b	b	c	c	c	c
1630	Parulia	327585	315.4	2861	638	2	2	1	1	a	b	c	c
1631	Keshabpur	327586	113.7	1468	310	1	1		c	a	b	c	c
1632	Brindaban Pur	327587	60.5	306	61	1	1	b	a	a	b	c	c
1633	Benda	327588	70.5	306	71	1	1	a	a	a	a	c	c
1634	Dayalpur	327589	198.4	667	116	1	1	a	a	a	b	c	c

- Village Directory

(As in 2009)

le. (If not available within the : < 5 Kms, b for 5-10 Kms and c cility is available is given).															Number of Medical Amenities available. (If not available within the village , the distance range code viz; a for < 5 Kms, b for 5-10 Kms and c for 10+ kms of nearest place where facility is available is given).															Name of Village	Serial Number
Management institute (MI)	Polytechnic (Pt)	Vocational training school /ITI	Non-formal training centre (NFTC)	Special school for disabled (SSD)	Others (specify)	Community health centre (CHC)	Primary health centre (PHC)	Primary health sub centre (PHS)	Maternity and child welfare centre (MCW)	T.B. clinic (TBC)	Hospital-allopathic (HA)	Hospital-alternative medicine (HO)	Dispensary (D)	Veterinary hospital (VH)	Mobile health clinic (MHC)	Family welfare centre (FWC)															
15	16	17	18	19	20	21	22	23	24	25	26	27	28	29	30	31	2	1													

Location CodeNo:-339

Location CodeNo:-0212

c	c	c				c	c	c	c	c	c	c	c	c	a	Uttar Pataspur	1595
c	c	c	c			c	c	1	c	c	c	c	c	c		Deulpara	1596
c	c	c	c			c	c	c	c	c	c	c	c	c	a	Dharimpur	1597
c	c	c	c			c	c	c	c	c	c	c	c	c	a	Barasat	1598
c	c	c	c			c	c	c	c	c	c	c	c	c	a	Ramsaer	1599
c	c	c	c			c	c	c	c	c	c	c	c	c	a	Rampur	1600
c	c	c	c			c	c	1	c	c	c	c	c	c	c	Naryanpur	1601
c	c	c	c			c	c	c	c	c	c	c	c	c	a	Jaljala	1602
c	c	c	c			c	c	c	c	c	c	c	c	c	a	Asanbani	1603
c	c	c	c			c	b	1	b	b		b	c	c	c	Nahala	1604
c	c	c	c			c	c	a	a	c	c	c	c	c	c	Parashia	1605
c	c	c	c			c	b	a	a	b	b		b	c	c	Dulalpur	1606
c	c	c	c			c	b	a	a	b	b		b	c	c	Dhagaria	1607
c	c	c	c			c	b	a	a	b	b		b	c	c	Chapabani	1608
c	c	c	c			c	b	1	c	b	b		b	c	c	Hamirpur	1609
																Anandapur	1610
c	c	c	c			c	b	a	a	b	b		b	c	c	Kendgare	1611
c	c	c	c			a	a	a	a	a	c	c	a	a	a	Lalpur	1612
c	c	c	c			c	b	a	a	b	b		b	c	c	Muktapur	1613
c	c	c	c			c	b	1	c	b		b	c	c	c	Khosalpur	1614
c	c	c	c		a	c	b	a	a	b	b		b	c	c	Nimai Nagar	1615
c	c	c	c			c	b	a	a	b	b		b	c	c	Khamardihi	1616
c	c	c	c			c	c	a	a	c	c		c	c	c	Hadal	1617
c	c	c	c			c	c	a	a	c	c		c	c	c	Ram Nagar	1618
c	c	c	c			c	c	a	c	c	c	c	c	c	c	Mura Para	1619
c	c	c	c			c	c	c	c	c	c	c	c	c	a	Kanthal Ghata	1620
c	c	c	c			c	c	c	c	c	c	c	c	c		Khanpara	1621
c	c	c	c			c	c	c	c	c	c	c	c	c		Tashuli	1622
c	c	c	c			c	c	1	c	c	c	c	c	c	a	Ghora Danga	1623
c	c	c	c			c	c	c	c	c	c	c	c	c		Uttar Gobindapur	1624
c	c	c	c			c	c	b	b	c	c		c	c	c	Dhamsa	1625
c	c	c	c			c	b	a	a	b	b		b	c	c	Sonatikri	1626
c	c	c	c			c	b	a	a	b	b		b	c	c	Balarampur	1627
c	c	c	c			c	b	b	b	b	b		b	c	c	Netkhara	1628
c	c	c	c			c	c	c	c	c	c	c	c	c	a	Telsanra	1629
c	c	c	c			1	c	b	a	a	b	b		b	c	Parulia	1630
c	c	c	c			c	b	a	a	b	b		b	c	c	Keshabpur	1631
c	c	c	c			1	c	b	a	a	b	b		b	c	Brindaban Pur	1632
c	c	c	c			a	a	a	a	a	c	c	a	a	a	Benda	1633
c	c	c	c			b	b	a	a	b	c	c	a	b	b	Dayalpur	1634

Serial Number	Name of Village	Number of Non-Government Medical Amenities available.							Availability of drinking water - Yes / No							
		Charitable non Govt. hospital/Nursing home.	Medical practitioner with MBBS Degree	Medical practitioner with other degree	Medical practitioner with no degree	Traditional practitioner and faith healer .	Medicine Shop	Others	Tap water (Treated/Untreated)	Well water (Covered / Uncovered well)	Hand Pump	Tube wells / Bore well	Spring	River / Canal	Tank / Pond / Lake	Others
1	2	32	33	34	35	36	37	38	39	40	41	42	43	44	45	46

1595	Uttar Pataspur	0	0	0	0	0	0	0	No	No	Yes	No	No	No	No	No
1596	Deulpara	0	0	0	0	0	0	0	No	No	Yes	No	No	No	No	No
1597	Dharimpur	0	0	0	0	0	0	0	No	No	Yes	No	No	No	No	No
1598	Barasat	0	0	0	0	0	0	0	No	Yes	Yes	No	No	No	No	No
1599	Ramsaer	0	0	0	0	0	0	0	No	Yes	Yes	No	No	No	No	No
1600	Rampur	0	0	0	0	0	0	0	No	No	Yes	No	No	No	No	No
1601	Naryanpur	0	1	0	3	0	4	0	No	No	Yes	No	No	No	No	No
1602	Jaljala	0	0	0	0	0	0	0	No	No	Yes	No	No	No	No	No
1603	Asanbani	0	0	0	0	0	0	0	No	No	Yes	No	No	No	No	No
1604	Nahala	0	0	0	0	0	0	0	No	No	Yes	Yes	No	Yes	Yes	No
1605	Parashia	0	0	0	0	0	0	0	No	No	Yes	Yes	No	Yes	No	No
1606	Dulalpur	0	0	0	0	0	0	0	No	No	Yes	Yes	No	Yes	Yes	No
1607	Dhagaria	0	0	0	0	0	0	0	No	No	Yes	Yes	No	Yes	Yes	No
1608	Chapabani	0	0	0	0	0	0	0	No	No	Yes	Yes	No	Yes	Yes	No
1609	Hamirpur	0	0	0	0	0	0	0	No	No	Yes	Yes	No	Yes	Yes	No
1610	Anandapur															
1611	Kendgare	2	2	2	2	2	2	2	No	No	Yes	Yes	No	Yes	Yes	No
1612	Lalpur	0	0	0	0	0	0	0	No	Yes	Yes	Yes	No	Yes	Yes	No
1613	Muktapur	0	0	0	0	0	0	0	No	No	Yes	Yes	No	Yes	Yes	No
1614	Khosalpur	0	0	2	1	0	0	0	No	No	Yes	Yes	No	Yes	Yes	No
1615	Nimai Nagar	0	0	0	0	0	0	0	No	No	Yes	Yes	No	No	Yes	No
1616	Khamardihi	0	0	0	0	0	0	0	No	No	Yes	Yes	No	Yes	Yes	No
1617	Hadal	0	0	0	0	0	0	0	No	No	Yes	Yes	No	Yes	Yes	No
1618	Ram Nagar	0	0	0	0	0	0	0	No	No	Yes	Yes	No	No	Yes	No
1619	Mura Para	0	0	0	0	0	0	0	No	No	Yes	No	No	No	No	No
1620	Kanthal Ghata	0	0	0	0	0	0	0	No	No	Yes	No	No	No	No	No
1621	Khanpara	0	0	0	0	0	0	0	No	No	Yes	No	No	No	No	No
1622	Tashuli	0	0	0	0	0	0	0	No	No	Yes	No	No	Yes	No	No
1623	Ghora Danga	0	0	0	0	0	0	0	No	No	Yes	No	No	No	No	No
1624	Uttar Gobindapur	0	0	0	0	0	0	0	No	No	Yes	No	No	No	No	No
1625	Dhamsa	0	0	0	0	0	0	0	No	No	Yes	Yes	No	No	Yes	No
1626	Sonatikri	0	0	0	0	0	0	0	No	No	Yes	Yes	No	Yes	Yes	No
1627	Balarampur	0	0	0	0	0	0	0	No	No	Yes	Yes	No	No	Yes	No
1628	Netkhara	0	0	0	0	0	0	0	No	No	Yes	Yes	No	Yes	Yes	No
1629	Telsanra	0	0	0	0	0	0	0	No	No	Yes	No	No	No	No	No
1630	Parulia	0	0	0	0	0	0	0	No	No	Yes	Yes	No	Yes	Yes	No
1631	Keshabpur	2	2	2	2	2	2	2	No	No	Yes	Yes	No	Yes	Yes	Yes
1632	Brindaban Pur	0	0	0	0	0	0	0	No	No	Yes	Yes	No	Yes	Yes	No
1633	Benda	0	0	0	0	0	0	0	No	Yes	Yes	Yes	No	Yes	Yes	No
1634	Dayalpur	0	0	0	0	0	0	0	No	No	Yes	No	No	Yes	Yes	No

Availability of toilet & others Yes / No				Communication and transport facilities (If amenities available code -Yes is given except for Village Pin Code ,If not available within the village , the distance range code viz; a for < 5 Kms, b for 5-10 Kms and c for 10+ kms of nearest place where facility is available is given).								
Community toilet including bath.	Community toilet excluding bath.	Rural sanitary mart or sanitary hardware outlet available near the village.	Community bio- gas or recycle of waste for productive use.	Post office(PO)	Sub post office (SPO)	Post & Telegraph office (P&TO)	Village Pin Code	Telephones (Land lines)	Public call office (PCO)	Mobile phone coverage	Name of Village	Serial Number
47	48	49	50	51	52	53	54	55	56	57	2	1

No	No	No	No	c	a	c	722206	Yes	Yes	Yes	Uttar Pataspur	1595
No	No	No	No	c	a	c	722112	b	c	Yes	Deulpara	1596
No	No	No	No	c	a	c	722206	a	a	Yes	Dharimpur	1597
No	No	No	No	c	a	c	722112	a	a	Yes	Barasat	1598
No	No	No	No	c	a	c	722206	a	a	Yes	Ramsaer	1599
No	No	No	No	c	a	c	722121	Yes	Yes	Yes	Rampur	1600
No	Yes	Yes	No		Yes	c	722206	Yes	Yes	Yes	Naryanpur	1601
No	No	Yes	No	c	a	c	722112	a	a	Yes	Jaljala	1602
No	No	No	No	c	a	c		a	a	Yes	Asanbani	1603
No	No	No	No	c	b	b	722206	Yes	a	Yes	Nahala	1604
No	No	No	No	c	c	c	722206	Yes	a	Yes	Parashia	1605
No	No	No	No	c	b	c	722206	Yes	a	Yes	Dulalpur	1606
No	No	No	No	c	b	c	722206	Yes	Yes	Yes	Dhagaria	1607
No	No	No	No	c	b	c	722206	Yes	a	Yes	Chapabani	1608
No	No	No	No	b	Yes	c	722206	Yes	Yes	Yes	Hamirpur Anandapur	1609
No	No	No	No	b	a	c	722206	Yes	a	Yes	Kendgare	1610
No	No	Yes	No	a	a	c	722206	Yes	Yes	Yes	Lalpur	1611
No	No	No	No	c	b	c	722206	Yes	a	Yes	Muktapur	1612
No	No	No	No	c	b	c	722206	Yes	Yes	Yes	Khosalpur	1613
No	Yes	No	No	c	b	c	722206	Yes	a	Yes	Nimai Nagar	1614
No	No	No	No	c	b	c	722206	Yes	a	Yes	Khamardihi	1615
No	No	No	No	c	c	c	722206	Yes	a	b	Hadal	1616
No	No	No	No	c	c	c	722206	Yes	a	Yes	Ram Nagar	1617
No	No	No	No	c	a	c	722112	a	a	Yes	Mura Para	1618
No	No	No	No	c	a	c	722112	a	a	Yes	Kanthal Ghata	1619
No	No	No	No	c	a	c	722206	a	Yes	Yes	Khanpara	1620
No	No	No	No	c	a	c	722206		Yes	Yes	Tashuli	1621
No	No	No	No	c	Yes	c	722206	Yes	Yes	Yes	Ghora Danga	1622
No	No	No	No	c	a	c	722206	a	Yes	Yes	Uttar Gobindapur	1623
No	No	No	No	c	c	c	722206	Yes	b	Yes	Dhamsa	1624
No	No	No	No	c	b	c	722206	Yes	a	Yes	Sonatikri	1625
No	No	No	No	c	b	c		Yes	a	Yes	Balarampur	1626
No	No	No	No	c	b	c	722206	Yes	a	Yes	Netkhara	1627
No	No	No	No	c	a	c	722206	b	Yes	Yes	Telsanra	1628
No	No	No	No	c	b	c	722206	Yes	Yes	b	Parulia	1629
No	No	No	No	c	b	c	722207	Yes	Yes	Yes	Keshabpur	1630
No	No	No	No	c	b	c	722206	a	a	Yes	Brindaban Pur	1631
No	No	No	No			c	722206	Yes	Yes	Yes	Benda	1632
No	No	No	No	a	b	b	722206	Yes	a	Yes	Dayalpur	1633

Communication and transport facilities (If amenities available code -Yes is given except for Village Pin Code ,If not available within the village , the distance range code viz; a for < 5 Kms, b for 5-10 Kms and c for 10+ kms of nearest place where facility is available is given).												Village connected to highway (If amenities available code village , the distance range c and c for 10+ kms of nearest				
Serial Number	Name of Village	Internet cafes/ Common service centre (CSC)	Private courier facility	Bus service (Public & Private)	Railway stations	Auto/Modified Autos	Taxis and Vans	Tractors	Cycle-pulled rickshaws(Manual & Machine driven)	Carts driven by animals	Sea /River ferry service	Connected to national highway(NH)	Connected to state highway(SH)	Connected to major district road (MDR)	Connected to others district road	Pucca roads
1	2	58	59	60	61	62	63	64	65	66	67	68	69	70	71	72

1595	Uttar Pataspur	c	c	a	b	b	Yes	b	Yes	Yes	c	c	c	b	b	Yes
1596	Deulpara	c	c	b	b	b	Yes	b	Yes	Yes	Yes	c	c	b	b	Yes
1597	Dharimpur	c	c	b	b	b	Yes	a	Yes	Yes	c	c	c	b	b	a
1598	Barasat	c	c	b	b	b	Yes	b	a	Yes	c	c	c	b	b	a
1599	Ramsaer	c	c	Yes	b	b	Yes	b	a	Yes	c	c	c	b	b	Yes
1600	Rampur	b	c	Yes	b	b	Yes	b	Yes	Yes	c	c	c		b	Yes
1601	Naryanpur	b	c	Yes	a	a	Yes	b	Yes	Yes	a	c	c		b	a
1602	Jaljala	b	c	a	b	b	a	a	Yes	Yes	c	c	c	b	a	a
1603	Asanbani	c	c	a	b	b	Yes	a	Yes	Yes	c	c	c	b	b	a
1604	Nahala	b	b	a	a	b	Yes	Yes	Yes	Yes	c	c	c	a	a	a
1605	Parashia	b	b	Yes	a	b	Yes	Yes	Yes	Yes	c	c	c		Yes	Yes
1606	Dulalpur	b	b	Yes	a	b	Yes	Yes	Yes	Yes	Yes	c	c	Yes	Yes	Yes
1607	Dhagaria	b	b	Yes	Yes	b	Yes	Yes	Yes	Yes	c	c	c	Yes	Yes	Yes
1608	Chapabani	b	b	Yes	a	b	Yes	Yes	Yes	Yes	Yes	c	c	a	a	a
1609	Hamirpur	b	b	b	a	b	Yes	Yes	Yes	Yes	b	c	c	b	b	a
1610	Anandapur															
1611	Kendgare	a	a	a	b	a	Yes	Yes	Yes	Yes	c	c	c	Yes	a	a
1612	Lalpur	a	a	Yes	a	a	a	Yes	Yes	Yes	c	c		Yes	Yes	Yes
1613	Muktapur	a	a	a	b	a	Yes	Yes	Yes	Yes	c	c	c	a	a	a
1614	Khosalpur	a	a	a	a	a	Yes	Yes	Yes	Yes	b	c	c	a	a	Yes
1615	Nimai Nagar	b	b	a	b	b	Yes	Yes	Yes	Yes	b	c	c	b	b	a
1616	Khamardihi	b	b	a	b	b	Yes	Yes	Yes	Yes	Yes	c	c	b	b	a
1617	Hadal	a	a	a	a	a	Yes	Yes	Yes	Yes	Yes	c	c	b	b	a
1618	Ram Nagar	a	b	a	b	a	Yes	Yes	Yes	Yes	Yes	c	c	b	b	a
1619	Mura Para	b	c	a	b	a	a	b	a	Yes	a	c	c	a	Yes	a
1620	Kanthal Ghata	c	c	a	b	b	Yes	a	Yes	Yes	c	c	c	b	b	a
1621	Khanpara	c	c	b	b	a	Yes	b	Yes	Yes	c	c	c	b	b	Yes
1622	Tashuli	c	c	b	c	a	Yes	b	Yes	Yes	c	c	c	b	b	Yes
1623	Ghora Danga	b	c	b	c	b	a	Yes	Yes	Yes	c	c	c	b	b	Yes
1624	Uttar Gobindapur	c	c	b	a	b	Yes	a	Yes	Yes	c	c	c	b	b	Yes
1625	Dhamsa	b	b	b	b	b	Yes	Yes	Yes	Yes	b	c	c	b	b	b
1626	Sonatikri	b	b	b	b	b	Yes	Yes	Yes	Yes	Yes	c	c	b	b	b
1627	Balarampur	b	b	b	b	b	Yes	Yes	Yes	Yes	Yes	c	c	b	b	b
1628	Netkhara	b	b	b	b	b	Yes	Yes	Yes	Yes	Yes	b	c	b	b	b
1629	Telsanra	b	b	b	c	b	a	a	Yes	Yes	c	c	c	b	b	a
1630	Parulia	b	b	b	b	Yes	Yes	Yes	Yes	Yes	Yes	c	c	a	b	b
1631	Keshabpur	a	a	a	b	a	Yes	Yes	Yes	Yes	b	c	c	a	a	a
1632	Brindaban Pur	a	a	a	a	Yes	Yes	Yes	Yes	Yes	b	c	c	a	a	a
1633	Benda	a	a	Yes	a	a	a	Yes	Yes	Yes	c	c			Yes	Yes
1634	Dayalpur	b	b	Yes	b	b	Yes	a	Yes	Yes	a	c	a		a	Yes

ys,village roads, banks & credit societies
 :-Yes is given, If not available within the
 code viz; a for <5 Kms, b for 5-10 Kms
 place where facility is available is given).

Availability of miscellaneous facilities (If amenities available code -Yes is given, If not
 available within the village , the distance range code viz; a for < 5 Kms, b for 5-10 Kms
 and c for 10+ kms of nearest place where facility is available is given).

Kutchcha roads	Water bounded macadam(WBM) roads	Navigable waterway (river/canal)(NW)	Footpaths (FP)	Commercial & Co-operative Banks	ATM	Agricultural Credit Societies	Self-Help Group (SHG)	Public distribution system (PDS) shop	Mandis / Regular market	Weekly Haat	Agricultural marketing society	Integrated Child Development Scheme (Nutritional Centres)	Anganwadi Centre (Nutritional Centres)	Others (Nutritional Centres)	Name of Village	Serial Number
73	74	75	76	77	78	79	80	81	82	83	84	85	86	87	2	1

Yes			c	c	c	Yes	Yes	Yes	c	Yes	Yes	Yes	Yes	Yes	Uttar Pataspur	1595
Yes			b	c	Yes	Yes	Yes	c	Yes	Yes	Yes	Yes	Yes	Yes	Deulpara	1596
Yes			b	c	c	Yes	Yes	c	a	a	Yes	Yes	Yes	Yes	Dharimpur	1597
Yes			b	c	c	Yes	a	c	a	c	Yes	Yes	Yes	Yes	Barasat	1598
Yes			b	c	c	Yes	a	c	a	c	Yes	Yes	Yes	Yes	Ramsaer	1599
Yes			a	c	c	Yes	a	c	a	c	Yes	Yes	Yes	Yes	Rampur	1600
b	Yes		a	c	c	Yes	Yes	Yes	Yes	Yes	Yes	Yes	Yes	Yes	Naryanpur	1601
Yes			b	c	c	Yes	Yes	c	Yes	Yes	Yes	Yes	Yes	Yes	Jaljala	1602
Yes			b	c	c	Yes	a	c	c	c	Yes	Yes	Yes	Yes	Asanbani	1603
Yes			a	c	c	Yes	a	b	b	b	b	Yes	Yes	Yes	Nahala	1604
Yes			a	b	c	Yes	Yes	b	c	c	c	Yes	Yes	Yes	Parashia	1605
Yes				c	c	Yes	Yes	c	b	b	b	Yes	Yes	Yes	Dulalpur	1606
Yes			Yes	c	Yes	Yes	a	c	b	b	b	Yes	Yes	Yes	Dhagaria	1607
Yes			a	c	c	Yes	a	c	b	b	b	Yes	Yes	Yes	Chapabani	1608
Yes			b	c	c	Yes	Yes	c	b	b	b	Yes	Yes	Yes	Hamirpur	1609
															Anandapur	1610
Yes			b	c	c	Yes	a	c	b	b	b	Yes	Yes	Yes	Kendgare	1611
Yes	Yes	Yes	a	c	c	Yes	a	c	a	Yes	a	Yes	Yes	Yes	Lalpur	1612
Yes			b	c	c	Yes	a	c	b	b	b	Yes	Yes	Yes	Muktapur	1613
Yes			a	c	Yes	Yes	Yes	c	b	b	b	Yes	Yes	Yes	Khosalpur	1614
Yes			b	c	c	Yes	a	c	b	b	b	Yes	Yes	Yes	Nimai Nagar	1615
Yes			b	c	c	Yes	a	c	b	b	b	c	Yes	Yes	Khamardihi	1616
Yes			b	c	c	Yes	a	c	b	c	c	Yes	Yes	Yes	Hadal	1617
Yes	a		Yes	c	c	Yes	a	c	b	c	b	Yes	Yes	Yes	Ram Nagar	1618
Yes	a		b	c	c	Yes	a	c	a	c	Yes	Yes	Yes	Yes	Mura Para	1619
Yes			b	c	c	Yes	a	c	a	c	Yes	Yes	Yes	Yes	Kanthal Ghata	1620
Yes			b	c	Yes	Yes	Yes	c	Yes	Yes	Yes	Yes	Yes	Yes	Khanpara	1621
Yes			b	c	c	Yes	Yes	c	c	c	Yes	Yes	Yes	Yes	Tashuli	1622
Yes			b	c	c	Yes	Yes	c	b	b	Yes	Yes	Yes	Yes	Ghora Danga	1623
Yes			b	c	c	Yes	Yes	c	c	c	Yes	Yes	Yes	Yes	Uttar Gobindapur	1624
Yes			b	c	c	a	a	c	b	c	c	Yes	Yes	Yes	Dhamsa	1625
Yes			b	c	c	Yes	a	c	b	b	b	Yes	Yes	Yes	Sonatikri	1626
Yes			a	c	c	Yes	a	c	b	b	a	a	Yes	Yes	Balarampur	1627
Yes			b	c	c	Yes	Yes	c	b	b	b	Yes	Yes	Yes	Netkhara	1628
Yes			b	c	c	Yes	Yes	c	Yes	Yes	Yes	Yes	a	Yes	Telsanra	1629
Yes			b	c	c	Yes	a	c	b	b	b	Yes	Yes	Yes	Parulia	1630
Yes			a	c	c	Yes	c	c	b	b	b	Yes	Yes	Yes	Keshabpur	1631
Yes			a	c	c	Yes	a	c	b	b	b	Yes	Yes	Yes	Brindaban Pur	1632
Yes	Yes	Yes	a	Yes	c	Yes	a	c	a	a	a	Yes	Yes	Yes	Benda	1633
Yes	Yes	a	c	a	c	Yes	a	c	a	b	b	Yes	Yes	Yes	Dayalpur	1634

Availability of miscellaneous facilities (If amenities available code -Yes is given, If not available within the village , the distance range code viz; a for < 5 Kms, b for 5-10 Kms and c for 10+ kms of nearest place where facility is available is given).												Availability of electricity (Yes/No)			
Serial Number	Name of Village	ASHA (Accredited Social Health Activist)	Community centre with/without TV	Sports Field,	Sports Club / Recreation Centre	Cinema / Video Hall	Public Library	Public Reading Room	Newspaper Supply	Assembly Polling station	Birth & Death Registration Office	Power Supply for Domestic Use (ED)	Power Supply for Agricultural Use (EAG)	Power Supply for Commercial Use (EC)	Power Supply for All Uses (EA)
1	2	88	89	90	91	92	93	94	95	96	97	98	99	100	101

1595	Uttar Pataspur	Yes	Yes	Yes	Yes	Yes	a	Yes	Yes	Yes	a	Yes	Yes	Yes	Yes
1596	Deulpara	Yes	Yes	Yes	Yes	Yes	a	Yes	Yes	a	a	Yes	Yes	Yes	Yes
1597	Dharimpur	Yes	Yes	Yes	Yes	Yes	Yes	Yes	Yes	a	a	Yes	Yes	Yes	Yes
1598	Barasat	Yes	Yes	Yes	Yes	a	a	Yes	Yes	Yes	a	Yes	Yes	Yes	Yes
1599	Ramsaer	Yes	Yes	Yes	Yes	a	a	Yes	Yes	Yes	a	Yes	Yes	Yes	Yes
1600	Rampur	Yes	Yes	Yes	Yes	a	Yes	Yes	Yes	Yes	a	Yes	Yes	Yes	Yes
1601	Naryanpur	Yes	Yes	Yes	Yes	Yes	Yes	Yes	Yes	Yes	Yes	Yes	Yes	Yes	Yes
1602	Jaljala	Yes	Yes	Yes	Yes	Yes	a	Yes	Yes	Yes	a	Yes	Yes	Yes	Yes
1603	Asanbani	Yes	Yes	Yes	Yes	Yes	a	Yes	Yes	a	a	Yes	Yes	Yes	Yes
1604	Nahala	Yes	b	Yes	b	b	b	Yes	Yes	Yes	Yes	Yes	Yes	Yes	Yes
1605	Parashia	Yes	c	a	b	b	b	Yes	a	b	Yes	Yes	No	No	
1606	Dulalpur	Yes	b	a	c	b	b	Yes	a	b	Yes	Yes	Yes	Yes	Yes
1607	Dhagaria	Yes	b	Yes	Yes	b	b	Yes	Yes	b	Yes	Yes	Yes	Yes	Yes
1608	Chapabani	Yes	b	Yes	b	b	b	Yes	a	b	Yes	Yes	Yes	Yes	Yes
1609	Hamirpur	Yes	b	Yes	b	b	b	Yes	Yes	Yes	Yes	Yes	Yes	Yes	Yes
1610	Anandapur														
1611	Kendgare	a	b	Yes	b	b	b	Yes	Yes	Yes	Yes	Yes	Yes	Yes	Yes
1612	Lalpur	Yes	a	Yes	Yes	a	a	Yes	a	a	Yes	Yes	Yes	Yes	Yes
1613	Muktapur	Yes	b	c	b	b	b	Yes	a	a	Yes	Yes	Yes	Yes	Yes
1614	Khosalpur	Yes	b	Yes	b	b	b	Yes	Yes	a	Yes	Yes	Yes	Yes	Yes
1615	Nimai Nagar	a	b	Yes	b	b	a	Yes	Yes	a	Yes	Yes	Yes	Yes	Yes
1616	Khamardihi	Yes	b	c	b	b	b	Yes	c	a	Yes	Yes	Yes	Yes	Yes
1617	Hadal	a	c	Yes	c	c	a	Yes	a	b	Yes	Yes	Yes	Yes	Yes
1618	Ram Nagar	Yes	a	Yes	c	Yes	c	Yes	a	a	Yes	Yes	Yes	Yes	Yes
1619	Mura Para	Yes	c	a	a	c	a	a	Yes	a	Yes	No	Yes	No	
1620	Kanthal Ghata	Yes	Yes	Yes	Yes	a	a	Yes	Yes	a	a	Yes	Yes	Yes	Yes
1621	Khanpara	Yes	Yes	Yes	Yes	Yes	a	Yes	Yes	a	a	Yes	Yes	Yes	Yes
1622	Tashuli	Yes	Yes	Yes	Yes	Yes	b	Yes	Yes	a	b	Yes	Yes	Yes	Yes
1623	Ghora Danga	Yes	Yes	Yes	Yes	Yes	b	Yes	Yes	Yes	b	Yes	Yes	Yes	Yes
1624	Uttar Gobindapur	Yes	Yes	Yes	Yes	Yes	b	Yes	Yes	a	b	Yes	Yes	Yes	Yes
1625	Dhamsa	Yes	c	a	c	c	c	c	a	a	b	Yes	Yes	No	No
1626	Sonatikri	Yes	Yes	b	Yes	b	b	Yes	Yes	b	Yes	Yes	Yes	Yes	Yes
1627	Balarampur	Yes	b	c	a	b	a	Yes	a	b	Yes	Yes	Yes	Yes	Yes
1628	Netkhara	Yes	b	Yes	c	Yes	b	Yes	Yes	b	Yes	Yes	Yes	Yes	Yes
1629	Telsanra	Yes	Yes	Yes	Yes	Yes	Yes	Yes	Yes	a	b	Yes	Yes	Yes	Yes
1630	Parulia	Yes	Yes	b	Yes	b	b	b	b	Yes	b	Yes	Yes	Yes	Yes
1631	Keshabpur	a	b	Yes	b	b	b	Yes	c	b	Yes	Yes	Yes	Yes	Yes
1632	Brindaban Pur	a	b	a	b	b	b	a	a	a	Yes	Yes	No	No	
1633	Benda	Yes	a	Yes	Yes	a	a	Yes	Yes	a	Yes	Yes	Yes	Yes	Yes
1634	Dayalpur	a	b	a	a	b	a	Yes	a	a	Yes	Yes	Yes	Yes	Yes

Nearest Town		Land Use							
		Area under different types of land use (in hectares rounded up to one decimal place)							
Name	Distance range code i.e. a for < 5 Kms, b for 5-10 Kms and c for 10+ kms .	Forests	Area under Non-agricultural Uses	Barren and Un-cultivable land	Permanent Pastures and Other Grazing Lands	Land Under Miscellaneous Tree Crops etc.	Culturable Waste Land	Name of Village	Serial Number
102	103	104	105	106	107	108	109	2	1

PATRASAYER	b	0	205.7	0	0	0	0	Uttar Pataspur	1595
PATRASAYER	b	0	382.6	0	0	0	0	Deulpara	1596
PATRASAYER	b	0	17	0	0	0	0	Dharimpur	1597
PATRASAYER	b	0	78	0	0	0	0	Barasat	1598
PATRASAYER	b	0	26.5	0	0	0	0	Ramsaer	1599
PATRASAYER	b	0	63	0	0	0	0	Rampur	1600
PATRASAYER	b	0	38	0	0	0	0	Naryanpur	1601
PATRASAYER	b	0	96	0	0	0	0	Jaljala	1602
PATRASAYER	c	0	33.8	0	0	0	0	Asanbani	1603
SONAMUKHI	c	0	27.2	0	0	0	0	Nahala	1604
SONAMUKHI	c	0	16.7	0	0	0	0	Parashia	1605
SONAMUKHI	c	0	25.1	0	0	0	0	Dulalpur	1606
SONAMUKHI	c	0	28	0	0	0	0	Dhagaria	1607
SONAMUKHI	c	0	15.9	0	0	0	0	Chapabani	1608
SONAMUKHI	c	0	96.6	0	0	0	0	Hamirpur	1609
		0	3.8	0	0	0	0	Anandapur	1610
SONAMUKHI	c	0	10.9	0	0	0	0	Kendgare	1611
PATRASAYER	a	0	95.7	0	0	0	0	Lalpur	1612
SONAMUKHI	c	0	30	0	0	0	0	Muktapur	1613
SONAMUKHI	c	0	22.3	0	0	0	0	Khosalpur	1614
SONAMUKHI	c	0	24.9	0	0	0	0	Nimai Nagar	1615
SONAMUKHI	c	0	27	0	0	0	0	Khamardihi	1616
SONAMUKHI	c	0	33.8	0	0	0	0	Hadal	1617
SONAMUKHI	c	0	30.9	0	0	0	0	Ram Nagar	1618
SONAMUKHI	c	0	50.1	0	0	0	0	Mura Para	1619
PATRASAYER	c	0	26.5	0	0	0	0	Kanthal Ghata	1620
PATRASAYER	c	0	201.9	0	0	0	0	Khanpara	1621
PATRASAYER	c	0	200	0	0	0	0	Tashuli	1622
PATRASAYER	c	0	302	0	0	0	0	Ghora Danga	1623
PATRASAYER	c	0	41.7	0	0	0	0	Uttar Gobindapur	1624
SONAMUKHI	c	0	6	0	0	0	0	Dhamsa	1625
SONAMUKHI	c	0	13.5	0	0	0	0	Sonatikri	1626
SONAMUKHI	c	0	0.3	0	0	0	0	Balarampur	1627
SONAMUKHI	c	0	31.8	0	0	0	0	Netkhara	1628
PATRASAYER	c	0	8	0	0	0	0	Telsanra	1629
SONAMUKHI	c	0	100	0	0	0	0	Parulia	1630
SONAMUKHI	c	0	35.7	0	0	0	0	Keshabpur	1631
SONAMUKHI	c	0	7	0	0	0	0	Brindaban Pur	1632
PATRASAYER	b	0	12.5	0	0	0	0	Benda	1633
PATRASAYER	c	0	28	0	0	0	0	Dayalpur	1634

Land Use											
Area under different types of land use (in hectares rounded up to one decimal place)							Area irrigated by source (in hectare).				
Serial Number	Name of Village	Fallow lands other than current fallows	Current Fallows	Net Area Sown	Total Irrigated Land Area	Total Un-irrigated Land Area	Canals (C)	Wells/Tube-wells(W/TW)	Tanks/Lakes(T/L)	Water Falls(WF)	Others(O)
1	2	110	111	112	113	114	115	116	117	118	119

1595	Uttar Pataspur	0	0	308	308	0	252	54	0	0	2
1596	Deulpara	0	0	253	253	0	180	70	0	0	3
1597	Dharimpur	0	0	101.2	95	6.2	75	20	0	0	0
1598	Barasat	0	0	251.5	244	7.5	202	40	0	0	2
1599	Ramsaer	0	0	42	42	0	24	16	0	0	2
1600	Rampur	0	0	51	39	12	21	15	0	0	3
1601	Naryanpur	0	0	9.2	7	2.2	0	0	0	0	7
1602	Jaljala	0	0	407	274	133	210	52	0	0	12
1603	Asanbani	0	0	58	42	16	0	3	0	0	39
1604	Nahala	0	0	226	145	81	72	3	0	0	70
1605	Parashia	0	0	54	20	34	12	8	0	0	0
1606	Dulalpur	0	0	78	56	22	43	8	5	0	0
1607	Dhagaria	0	0	129.5	101	28.5	80	11	10	0	0
1608	Chapabani	0	0	69	46	23	20	6	0	0	20
1609	Hamirpur	0	0	193	163	30	113	30	0	0	20
1610	Anandapur	0	0	69	30	39	18	12	0	0	0
1611	Kendgare	0	0	62	51	11	0	51	0	0	0
1612	Lalpur	0	0	123	111	12	86	15	0	0	10
1613	Muktapur	0	0	89.4	80	9.4	0	30	20	0	30
1614	Khosalpur	0	0	162	150	12	0	105	5	0	40
1615	Nimai Nagar	0	0	55	36	19	0	33	3	0	0
1616	Khamardihi	0	0	118.1	80	38.1	0	80	0	0	0
1617	Hadal	0	0	42	16	26	8	8	0	0	0
1618	Ram Nagar	0	0	118	31	87	11	20	0	0	0
1619	Mura Para	0	0	45	42	3	0	42	0	0	0
1620	Kanthal Ghata	0	0	86	86	0	70	14	2	0	0
1621	Khanpara	0	0	230	58	172	0	52	6	0	0
1622	Tashuli	0	0	132.1	96	36.1	0	36	0	0	60
1623	Ghora Danga	0	0	151.1	92	59.1	0	52	0	0	40
1624	Uttar Gobindapur	0	0	109	95	14	0	95	0	0	0
1625	Dhamsa	0	0	49.3	35	14.3	0	35	0	0	0
1626	Sonatikri	0	0	88	70	18	0	70	0	0	0
1627	Balarampur	0	0	73	46	27	0	46	0	0	0
1628	Netkhara	0	0	82	48	34	0	48	0	0	0
1629	Telsanra	0	0	57.2	52	5.2	0	52	0	0	0
1630	Parulia	0	0	215.4	140	75.4	15	115	10	0	0
1631	Keshabpur	0	0	78	75	3	0	75	0	0	0
1632	Brindaban Pur	0	0	53.5	35	18.5	0	35	0	0	0
1633	Benda	0	0	58	44	14	0	11	0	0	33
1634	Dayalpur	0	0	170.4	154	16.4	90	45	9	0	10

Name of three most important commodities manufactured			Name of Village	Serial Number
First	Second	Third		
120	121	122	2	1

			Uttar Pataspur	1595
			Deulpara	1596
			Dharimpur	1597
			Barasat	1598
			Ramsaer	1599
			Rampur	1600
			Naryanpur	1601
			Jaljala	1602
			Asanbani	1603
Rice		Muster Oil	Nahala	1604
Rice	Flour		Parashia	1605
Rice	Flower		Dulalpur	1606
Rice	Flower		Dhagaria	1607
Rice	Flour		Chapabani	1608
Rice	Flower		Hamirpur	1609
			Anandapur	1610
Rice	Flower	Muster Oil	Kendgare	1611
			Lalpur	1612
Rice	Potato Cheap		Muktapur	1613
Rice	Potato Chip		Khosalpur	1614
			Nimai Nagar	1615
Rice	Potato Cheap		Khamardihi	1616
Rice	Potato Cheap		Hadal	1617
Musterd Oil	Rice	Potato Cheaps	Ram Nagar	1618
			Mura Para	1619
			Kanthal Ghata	1620
			Khanpara	1621
			Tashuli	1622
			Ghora Danga	1623
			Uttar Gobindapur	1624
Rice Mill	Potatocheap		Dhamsa	1625
Rice	Potato Chaep		Sonatikri	1626
Rice Mill	Potato Cheap		Balarampur	1627
			Netkhara	1628
			Telsanra	1629
Rice	Potatochiep		Parulia	1630
			Keshabpur	1631
Rice	Potato Cheap		Brindaban Pur	1632
			Benda	1633
			Dayalpur	1634

Census of India 2011
Amenities and Land use

Serial Number	Name of Village	Location code no.	Total area of the village (in hectares rounded up to one decimal place)	Total population (2011 census)	Number of households (2011 census)	Number of educational amenities available in village , the distance range code viz; a for 0-5 kms, b for 5-10 kms, c for 10+ kms of nearest place where facility is available							
						Pre-Primary school (PP)	Primary school (P)	Middle school (M)	Secondary School (S)	Senior Secondary school (SS)	Degree college of arts , science & commerce (ASC)	Engineering college(EC)	Medical college (MC)
1	2	3	4	5	6	7	8	9	10	11	12	13	14
1635	Atra	327590	195.4	2200	503	3	2	a	a	a	b	c	c
1636	Sain Buni	327591	78.4	193	46	a	a	a	a	a	b	c	c
1637	Bansh Daha	327592	74.4	606	122	1	1	a	b	b	b	c	c
1638	Khaer Bani	327593	126.2	1250	281	1	1	a	a	a	b	c	c
1639	Dakshin Pataspur	327594	165.6	2526	562	2	2	b	b	b	b	c	c
1640	Kanta Ban	327595	176.4	4209	903	2	2	1	1	1	a	c	c
1641	Krishna Nagar	327596	80	3173	705	1	1	1	1	1	a	c	c
1642	Chak Patra Saer	327597	2377.9	5100	1142	4	4	a	a	a	a	c	c
1643	Patrasair	327598	872.9	10844	2494	8	7	3	3	2	1	c	c
1644	Bamria	327599	230.1	2697	584	2	2	a	a	a	b	c	c
1645	Simulari	327600	54.7	0	0								
1646	Konnagar	327601	51.5	792	167	1	1	a	a	a	a	c	c
1647	Paharpur	327602	46.7	542	117	1	1	a	a	a	a	c	c
1648	Danna	327603	239.3	1368	301	1	1	a	a	a	a	c	c
1649	Bagmari	327604	76.3	0	0								
1650	Ratnapur	327605	233	2089	466	2	2	a	a	a	a	c	c
1651	Sekendar Chak	327606	91.9	543	114	1	1	b	b	b	b	c	c
1652	Kanta Dighi	327607	82	1344	280	1	1	1	b	b	b	c	c
1653	Belut	327608	237	2780	621	3	3	1	1	1	b	c	c
1654	Panch Para	327609	302.2	2106	454	2	2	a	a	c	c	c	c
1655	Mamudpur	327610	263	796	170	1	1	a	a	a	c	c	c
1656	Baikunthapur	327611	44.1	692	138	1	1	a	a	a	c	c	c
1657	Gosai Gram	327612	75	286	59	1	1	a	a	a	c	c	c
1658	Salkhara	327613	382	1630	336	1	1	1	1	b	c	c	c
1659	Bhetia	327614	116.6	345	78	1	1	a	a	a	c	c	c
1660	Bijpur	327615	154	1879	422	1	1	1	1	1	c	c	c
1661	Chandal Bandi	327616	197.9	1218	290	1	1	a	a	a	c	c	c
1662	Rasulpur	327617	336.7	3266	719	3	2	1	1	1	b	c	c
1663	Katora	327618	271.9	1457	297	2	2	b	b	b	b	c	c
1664	Shyam Sundar Pur	327619	122.3	641	126	1	1	a	a	a	b	c	c
1665	Lalband	327620	53.6	570	109	2	2	1	a	a	c	c	c
1666	Purba Naldanga	327621	93.6	1425	328	1	1	a	a	a	b	c	c
1667	Uday Nagar	327622	55.2	0	0								
1668	Bhutura	327623	167.2	1463	302	1	1	1	1	1	b	c	c
1669	Brajanathpur	327624	71	17	3								
1670	Biur	327625	494.2	4105	884	2	2	1	a	a	b	c	c
1671	Alipur	327626	161.7	1288	278	1	1	1	b	b	b	c	c
1672	Betur	327627	295.2	2699	568	2	2	a	a	a	b	c	c
1673	Balananda	327628	42.9	207	42	1	1	a	a	a	b	c	c
1674	Patit Dommahal	327629	522.6	3971	940	3	2	1	1	1	b	c	c
1675	Chausima	327630	122.2	0	0								
1676	Krishna Bati	327631	139.3	1180	257	1	1	a	a	a	b	c	c

- Village Directory

(As in 2009)

le. (If not available within the : < 5 Kms, b for 5-10 Kms and c cility is available is given).						Number of Medical Amenities available. (If not available within the village , the distance range code viz; a for < 5 Kms, b for 5-10 Kms and c for 10+ kms of nearest place where facility is available is given).						Name of Village	Serial Number					
Management institute (MI)	Polytechnic (Pt)	Vocational training school /ITI	Non-formal training centre (NFTC)	Special school for disabled (SSD)	Others (specify)	Community health centre (CHC)	Primary health centre (PHC)	Primary health sub centre (PHS)	Maternity and child welfare centre (MCW)	T.B. clinic (TBC)	Hospital-allopathic (HA)			Hospital-alternative medicine (HO)	Dispensary (D)	Veterinary hospital (VH)	Mobile health clinic (MHC)	Family welfare centre (FWC)
15	16	17	18	19	20	21	22	23	24	25	26	27	28	29	30	31	2	1
c	c	c	c			b	b	a	b	a	c	c	a	a		b	Atra	1635
c	c	c	c			b	b	a	b	a	c	c	a	a		b	Sain Buni	1636
c	c	c	c			b	b	b	b	b	c	c	b	b		b	Bansh Daha	1637
c	c	c	c			c	b	b	b	b	c	c		b		b	Khaer Bani	1638
c	c	c	c			b	b	b	b	b	c	c	b	b		b	Dakshin Pataspur	1639
c	c	c	c			a	a	a	a	a	c	c	a	a		a	Kanta Ban	1640
c	c	c	c				1 a		1 a	a	c	c	a	a	a	a	Krishna Nagar	1641
c	c	c	c		2	1 a	a	a	a	c	c	a	a	a		a	Chak Patra Saer	1642
c	c	c	c			2	1	1	1	1	c	c	1	1		1	Patrasair	1643
c	c	c	c			b	a		1 b	b	c	c	a	c	c	c	Bamria	1644
																	Simulari	1645
	c	c	c		a	c	a	a	c	c	c	c	c	a	c	c	Konnagar	1646
	c	c				c	a	a	c	c	c	c	c	a	c	c	Paharpur	1647
	c	c			a	c	a	a	c	c	c	c	c	a	c	c	Danna	1648
																	Bagmari	1649
	c	c				c	a	a	c	c	c	c	c	a	c	c	Ratnapur	1650
c	c	c	c			b	b	a	b	a	c	c	b	a		b	Sekendar Chak	1651
c	c	c	c			b	b		1 b		1 c	c		1 a		b	Kanta Dighi	1652
c	c		c			b	b		1 b		1 a	c	b	a		b	Belut	1653
c	c	c				c	c	c	c	c	c	c	c	c			Panch Para	1654
c	c	c	c			c	c	b	c	b	c	c	a	b		c	Mamudpur	1655
c	c	c	c			c	c	a	c	a	c	c	a	b		c	Baikunthapur	1656
c	c	c	c			c	c	a	c	c	c	c	a	b		c	Gosai Gram	1657
c	c	c	c			c	c	b	c	b	c	c		b		c	Salkhara	1658
c	c	c	c			c	c	c	c	a	c	c	a	b		c	Bhetia	1659
	c	c	c			b	c		1 c		1 c	c	a	b		c	Bijpur	1660
	c	c	c			b	c	a	c	a	c	c		1 b		c	Chandal Bandi	1661
	c	c	c			b	a	a	b	a	c	c		1	1	b	Rasulpur	1662
	c	c	c			b	a	a	c	a	c	c	b	b		c	Katora	1663
	c	c				c	b	a	c	c	c	c	c	b	c	c	Shyam Sundar Pur	1664
	c	c				c	a	a	c	c	c	c	c	c	c	c	Lalband	1665
	c	c				c		1	1 c	c	c	c	c	b	c	c	Purba Naldanga	1666
																	Uday Nagar	1667
	a	c				c	b	a	c	c	c	c	c	b	c	c	Bhutura	1668
																	Brajanathpur	1669
	c	c				c	b		1 c	c	c	c	c	b	c	c	Biur	1670
	c	c				c	b	a	c	c	c	c	c	b	c	c	Alipur	1671
	c	c				c	b		1 c	c	c	c	c	b	c	c	Betur	1672
	c	c				c	b	a	c	c	c	c	c	b	c	c	Balananda	1673
	c	c			a	c	b		b	c	c	c	c	b	c	c	Patit Dommahal	1674
																	Chausima	1675
c	c	c	c		a	b	a	a	b	b	c	c	a	c	c	c	Krishna Bati	1676

Serial Number	Name of Village	Number of Non-Government Medical Amenities available.							Availability of drinking water - Yes / No							
		Charitable non Govt. hospital/Nursing home.	Medical practitioner with MBBS Degree	Medical practitioner with other degree	Medical practitioner with no degree	Traditional practitioner and faith healer .	Medicine Shop	Others	Tap water (Treated/Untreated)	Well water (Covered / Uncovered well)	Hand Pump	Tube wells / Bore well	Spring	River / Canal	Tank / Pond / Lake	Others
1	2	32	33	34	35	36	37	38	39	40	41	42	43	44	45	46
1635	Atra	0	0	0	0	0	0	0	No	No	Yes	Yes	No	Yes	Yes	No
1636	Sain Buni	0	0	0	0	0	0	0	No	No	Yes	Yes	No	No	Yes	No
1637	Bansh Daha	0	0	0	0	0	0	0	No	No	Yes	Yes	No	Yes	Yes	No
1638	Khaer Bani	0	0	0	0	0	0	0	No	No	Yes	Yes	No	Yes	Yes	No
1639	Dakshin Pataspur	0	0	0	0	0	0	0	No	No	Yes	Yes	No	Yes	Yes	No
1640	Kanta Ban	0	0	0	0	0	2	0	No	Yes	Yes	Yes	No	Yes	Yes	No
1641	Krishna Nagar	0	0	0	0	2	3	0	No	Yes	Yes	Yes	No	No	Yes	No
1642	Chak Patra Saer	0	0	0	1	0	1	0	No	Yes	Yes	Yes	No	No	Yes	No
1643	Patrasair	2	3	3	1	2	10	0	Yes	Yes	Yes	Yes	No	No	Yes	No
1644	Bamria	0	0	0	0	0	0	0	Yes	No	Yes	Yes	No	No	Yes	No
1645	Simulari															
1646	Konnagar	2	2	2	2	2	2	2	No	No	Yes	No	No	No	Yes	No
1647	Paharpur	0	0	0	0	0	0	0	No	No	Yes	No	No	Yes	Yes	No
1648	Danna	2	2	2	1	2	2	2	No	No	Yes	No	No	Yes	Yes	No
1649	Bagmari															
1650	Ratnapur	0	0	0	0	0	0	0	No	No	Yes	No	No	Yes	Yes	No
1651	Sekendar Chak	0	0	0	0	0	0	0	No	No	Yes	Yes	No	Yes	Yes	No
1652	Kanta Dighi	0	0	0	0	0	0	0	Yes	No	Yes	Yes	No	Yes	Yes	No
1653	Belut	2	2	2	3	2	2	2	No	No	Yes	Yes	No	Yes	Yes	No
1654	Panch Para	2	2	2	2	2	2	2	No	No	Yes	No	No	No	No	No
1655	Mamudpur	0	0	0	0	0	0	0	No	No	Yes	Yes	No	No	Yes	No
1656	Baikunthapur	0	0	0	0	0	0	0	No	No	Yes	Yes	No	Yes	Yes	No
1657	Gosai Gram	0	0	0	0	0	0	0	No	No	Yes	Yes	No	Yes	Yes	No
1658	Salkhara	0	0	0	0	0	0	0	No	No	Yes	Yes	No	Yes	Yes	No
1659	Bhetia	0	0	0	0	0	0	0	No	No	Yes	Yes	No	Yes	Yes	No
1660	Bijpur	0	0	0	1	0	0	0	No	No	Yes	Yes	No	Yes	Yes	No
1661	Chandal Bandi	0	0	0	0	0	0	0	No	No	Yes	Yes	No	Yes	Yes	No
1662	Rasulpur	0	3	1	0	0	3	0	No	No	Yes	Yes	No	Yes	Yes	No
1663	Katora	0	0	0	0	0	0	0	No	No	Yes	Yes	No	Yes	Yes	No
1664	Shyam Sundar Pur	2	2	2	2	2	2	2	No	No	Yes	No	No	No	Yes	No
1665	Lalband	0	0	0	0	0	0	0	No	No	Yes	No	No	Yes	Yes	No
1666	Purba Naldanga	0	0	0	2	0	0	0	No	No	Yes	No	No	Yes	Yes	No
1667	Uday Nagar															
1668	Bhutura	0	0	0	0	0	0	0	No	No	Yes	No	No	No	Yes	No
1669	Brajanathpur	0	0	0	0	0	0	0	No	No	No	No	No	No	No	No
1670	Biur	0	0	0	2	0	0	0	No	No	Yes	Yes	No	No	Yes	No
1671	Alipur	0	0	0	1	0	0	0	No	No	Yes	No	No	Yes	Yes	No
1672	Betur	0	0	0	2	0	0	0	No	No	Yes	No	No	Yes	Yes	No
1673	Balananda	0	0	0	0	0	0	0	No	No	Yes	No	No	Yes	Yes	No
1674	Patit Dommahal	0	0	0	1	0	2	0	No	No	Yes	Yes	No	Yes	Yes	No
1675	Chausima															
1676	Krishna Bati	0	0	0	0	0	0	0	Yes	No	No	Yes	No	No	Yes	No

Availability of toilet & others Yes / No				Communication and transport facilities (If amenities available code -Yes is given except for Village Pin Code ,If not available within the village , the distance range code viz; a for < 5 Kms, b for 5-10 Kms and c for 10+ kms of nearest place where facility is available is given).								
Community toilet including bath.	Community toilet excluding bath.	Rural sanitary mart or sanitary hardware outlet available near the village.	Community bio- gas or recycle of waste for productive use.	Post office(PO)	Sub post office (SPO)	Post & Telegraph office (P&TO)	Village Pin Code	Telephones (Land lines)	Public call office (PCO)	Mobile phone coverage	Name of Village	Serial Number
47	48	49	50	51	52	53	54	55	56	57	2	1
No	No	No	No	b	b	b	722206	b	a	Yes	Atra	1635
No	No	No	No	b	b	b	722206	a	a	Yes	Sain Buni	1636
No	No	No	No	b	b	b	722206	b	b	Yes	Bansh Daha	1637
No	No	No	No	b	b	b		a	a	Yes	Khaer Bani	1638
No	No	No	No	b	b	b	722206	b	a	Yes	Dakshin Pataspur	1639
No	No	No	No	a	a	a	722206	Yes	Yes	Yes	Kanta Ban	1640
No	No	No	No	a	Yes	a	722206	Yes	Yes	Yes	Krishna Nagar	1641
No	No	Yes	No	a	a	c	722206	Yes	Yes	Yes	Chak Patra Saer	1642
No	No	No	No	Yes	a	Yes	722206	Yes	Yes	Yes	Patrasair	1643
No	No	No	No	b	Yes	c	722206	Yes	Yes	Yes	Bamria	1644
											Simulari	1645
No	No	No	No	a	a	a	722206	a	a	Yes	Konnagar	1646
No	No	No	No	a	a	a	722206	Yes	a	Yes	Paharpur	1647
No	No	No	No	a	a	a	722206	Yes	a	Yes	Danna	1648
											Bagmari	1649
No	No	No	No	a	a	a	722206	Yes	a	Yes	Ratnapur	1650
No	No	No	No	b	b	b	722206	Yes	Yes	Yes	Sekendar Chak	1651
No	No	No	No	b	b	c	722206	Yes	Yes	Yes	Kanta Dighi	1652
No	No	No	No	b	Yes	b	722206	Yes	Yes	Yes	Belut	1653
No	No	No	No	c	a	c	722206	a	Yes	Yes	Panch Para	1654
No	No	No	No	c	c	c	722206	a	a	Yes	Mamudpur	1655
No	No	No	No	c	a	c	722206	a	a	Yes	Baikunthapur	1656
No	No	No	No	c	a	c	722206	a	a	Yes	Gosai Gram	1657
No	No	No	No	c	c	c	722206	a	Yes	Yes	Salkhara	1658
No	No	No	No	c	a	c	722206	a	a	Yes	Bhetia	1659
No	No	No	No	c	Yes	c	722206	Yes	Yes	Yes	Bijpur	1660
No	No	No	No	c	a	c	722206	a	a	Yes	Chandal Bandi	1661
Yes	No	No	No	Yes	b	c	722205	Yes	Yes	Yes	Rasulpur	1662
No	No	No	No	b	c	c	722206	b	b	Yes	Katora	1663
No	No	No	No	b	a	b	722205	a	a	Yes	Shyam Sundar Pur	1664
No	No	No	No	c	a	c	722205	Yes	a	Yes	Lalband	1665
No	No	No	No	b	a	b	722206	Yes	a	Yes	Purba Naldanga	1666
											Uday Nagar	1667
No	No	No	No	b	a	b	722206	a	a	Yes	Bhutura	1668
No	No	No	No			c	722206	b	b	Yes	Brajanathpur	1669
No	No	No	No	b	Yes	b	722205	Yes	a	Yes	Biur	1670
No	No	No	No	b	a	b	722206	Yes	b	Yes	Alipur	1671
No	No	No	No	b	Yes	b	722206	Yes	b	Yes	Betur	1672
No	No	No	No	b	a	b	722206	a	b	Yes	Balananda	1673
No	No	No	No	b	Yes	b	722206	Yes	Yes	Yes	Patit Dommahal	1674
											Chausima	1675
No	No	No	No	b	Yes	b	722206	Yes	a	Yes	Krishna Bati	1676

Communication and transport facilities (If amenities available code -Yes is given except for Village Pin Code ,If not available within the village , the distance range code viz; a for < 5 Kms, b for 5-10 Kms and c for 10+ kms of nearest place where facility is available is given).													Village connected to highway (If amenities available code viz; a for < 5 Kms, b for 5-10 Kms and c for 10+ kms of nearest place where facility is available is given).			
Serial Number	Name of Village	Internet cafes/ Common service centre (CSC)	Private courier facility	Bus service (Public & Private)	Railway stations	Auto/Modified Autos	Taxis and Vans	Tractors	Cycle-pulled rickshaws(Manual & Machine driven)	Carts driven by animals	Sea /River ferry service	Connected to national highway(NH)	Connected to state highway(SH)	Connected to major district road (MDR)	Connected to others district road	Pucca roads
1	2	58	59	60	61	62	63	64	65	66	67	68	69	70	71	72
1635	Atra	b	b	Yes	b	b	Yes	a	a	Yes	c	c	c	a	a	Yes
1636	Sain Buni	b	b	Yes	b	a	a	a	a	Yes	b	c	c	a	a	a
1637	Bansh Daha	b	a	a	b	a	Yes	Yes	Yes	Yes	b	c	a	Yes	a	a
1638	Khaer Bani	a	b	a	a	a	a	a	Yes	Yes	c	c	a	Yes	b	a
1639	Dakshin Pataspur	b	b	a	a	b	Yes	a	Yes	Yes	b	c	c	Yes	a	a
1640	Kanta Ban	a	a	Yes	a	Yes	Yes	Yes	Yes	Yes	c	c		Yes	Yes	Yes
1641	Krishna Nagar	a	Yes	Yes	Yes	Yes	Yes	Yes	Yes	Yes	c	c			Yes	Yes
1642	Chak Patra Saer	a	a	Yes	Yes	Yes	Yes	Yes	Yes	Yes	c	c			Yes	Yes
1643	Patrasair		Yes	Yes	Yes	Yes	Yes	Yes	Yes	Yes	a	c		Yes	Yes	Yes
1644	Bamria	c	Yes	Yes	b	c	c	Yes	Yes	Yes	b	c	b	Yes	Yes	Yes
1645	Simulari															
1646	Konnagar	a	c	a	b	a	a	a	a	Yes	c	c	c	a	a	a
1647	Paharpur	c	c	a	b	a	a	a	a	Yes	c	c	c	a	a	a
1648	Danna	c	c	Yes	b	a	a	a	Yes	Yes	c	c	c	Yes	Yes	Yes
1649	Bagmari															
1650	Ratnapur	c	c	a	a	a	a	a	a	Yes	c	c	c	a	a	a
1651	Sekendar Chak	a	a	a	a	a	a	Yes	Yes	Yes	b	c	a	a	a	a
1652	Kanta Dighi	a	b	Yes	b	b	Yes	Yes	Yes	Yes	b	c		Yes	Yes	Yes
1653	Belut	a	b	Yes	b	a	Yes	Yes	Yes	Yes	c	c	a		Yes	Yes
1654	Panch Para	b	b	b	c	b	a	Yes	Yes	Yes	Yes					Yes
1655	Mamudpur	a	b	a	b	a	a	Yes	a	Yes	Yes	c	b	a	a	a
1656	Baikunthapur	a	b	a	c	b	a	Yes	a	Yes	a	c	c	a	a	a
1657	Gosai Gram	b	b	a	c	a	a	a	a	Yes	b	c	b	a	a	a
1658	Salkhara	a	b	a	c	b	a	Yes	a	Yes	a	c	a	b	b	b
1659	Bhetia	a	b	Yes	b	b	Yes	Yes	Yes	Yes	a	c	c		Yes	Yes
1660	Bijpur	a	b	a	c	b	Yes	Yes	Yes	Yes	a	c	a	a	a	Yes
1661	Chandal Bandi	c	b	a	b	b	a	Yes	Yes	Yes	a	c	a	a	a	a
1662	Rasulpur	Yes	b	Yes	a	Yes	Yes	Yes	Yes	Yes	a	c		Yes	Yes	Yes
1663	Katora	b	c	b	b	c	Yes	b	Yes	Yes	b	c		Yes	Yes	Yes
1664	Shyam Sundar Pur	c	c	a	a	a	a	a	a	Yes	c	c	c	a	a	a
1665	Lalband	c	c	a	b	b	b	a	a	Yes	b	c	c	a	a	Yes
1666	Purba Naldanga	b	c	a	b	b	a	a	a	Yes	b	c	c	a	a	a
1667	Uday Nagar															
1668	Bhutura	c	c	a	a	a	a	b	a	Yes	c	c	c	a	a	a
1669	Brajanathpur	b	b	a	b	c	a	b	a	c	c					a
1670	Biur	b	c	Yes	a	b	b	b	a	Yes	c	c	c	Yes	Yes	Yes
1671	Alipur	b	c	a	Yes	b	b	b	b	Yes	c	c	c	a	a	a
1672	Betur	b	c	b	a	b	b	b	b	Yes	c	c	c	b	b	b
1673	Balananda	b	c	b	a	b	b	b	b	Yes	c	c	c	b	b	b
1674	Patit Dommahal	b	c	Yes	a	b	b	b	Yes	Yes	c	c	c	Yes	a	a
1675	Chausima															
1676	Krishna Bati	c	Yes	a	b	c	b	Yes	Yes	Yes	b	c	b		Yes	Yes

ys,village roads, banks & credit societies :-Yes is given, If not available within the code viz; a for <5 Kms, b for 5-10 Kms place where facility is available is given).							Availability of miscellaneous facilities (If amenities available code -Yes is given, If not available within the village , the distance range code viz; a for < 5 Kms, b for 5-10 Kms and c for 10+ kms of nearest place where facility is available is given).											
73	74	75	76	77	78	79	80	81	82	83	84	85	86	87	Name of Village	Serial Number		
a	b	a	c	a	c	b	Yes	Yes	c	a	b	Yes	Yes	Yes	Atra	1635		
a			c	b	c	b	Yes	a	c	a	b	Yes	a	Yes	Sain Buni	1636		
a		Yes	a	c	c	a	a	c	b	b	b	Yes	Yes	Yes	Bansh Daha	1637		
b	a		c	b	c	c	Yes	Yes	c	a	a	b	Yes	Yes	Khaer Bani	1638		
Yes			c	b	c	c	Yes	a	c	a	b	Yes	Yes	Yes	Dakshin Pataspur	1639		
Yes	Yes		Yes	a	c	c	Yes	Yes	Yes	a	a	a	Yes	Yes	Kanta Ban	1640		
Yes	Yes	a	Yes	a	c	c	Yes	Yes	Yes	a	a	a	Yes	Yes	Krishna Nagar	1641		
Yes	Yes	Yes	Yes	Yes	c	Yes	Yes	Yes	c	a	a	a	Yes	Yes	Chak Patra Saer	1642		
Yes	Yes	Yes	Yes	Yes	c	Yes	Yes	Yes	Yes	Yes	Yes	Yes	Yes	Yes	Patrasair	1643		
a	Yes	b	c	b	c	c	Yes	Yes	c	a	a	b	Yes	Yes	Bamria	1644		
															Simulari	1645		
Yes			Yes	a	c	c	Yes	a	c	a	a	a	a	Yes	Konnagar	1646		
Yes				a	c	c	Yes	a	c	a	a	a	Yes	Yes	Paharpur	1647		
Yes			Yes	a	c	c	Yes	Yes	c	a	a	Yes	Yes	Yes	Danna	1648		
															Bagmari	1649		
Yes			Yes	a	c	c	Yes	Yes	c	a	a	Yes	Yes	Yes	Ratnapur	1650		
b			c	b	c	c	Yes	a	c	a	a	Yes	Yes	Yes	Sekendar Chak	1651		
a			b	c	c	Yes	Yes	a	c	a	b	Yes	Yes	Yes	Kanta Dighi	1652		
b			c	a	c	c	Yes	a	c	Yes	b	Yes	Yes	Yes	Belut	1653		
a			b	c	c	Yes	Yes	c	Yes	c	Yes	Yes	Yes	Yes	Panch Para	1654		
a			c	c	c	Yes	a	c	b	c	Yes	Yes	Yes	Yes	Mamudpur	1655		
a	a		c	c	c	Yes	a	c	a	b	Yes	Yes	Yes	Yes	Baikunthapur	1656		
a			c	c	c	Yes	a	c	b	b	Yes	a	Yes	Yes	Gosai Gram	1657		
b			c	a	c	Yes	Yes	a	c	a	b	Yes	Yes	Yes	Salkhara	1658		
a			c	c	c	Yes	a	c	a	c	c	a	Yes	Yes	Bhetia	1659		
Yes			c	c	c	c	Yes	Yes	c	a	b	b	Yes	Yes	Bijpur	1660		
Yes			c	Yes	c	b	Yes	a	c	a	b	b	Yes	Yes	Chandal Bandi	1661		
Yes			Yes	c	c	Yes	Yes	Yes	Yes	Yes	b	Yes	Yes	Yes	Rasulpur	1662		
Yes	c		c	b	c	c	Yes	b	c	b	b	c	Yes	Yes	Katora	1663		
Yes			Yes	a	c	b	Yes	a	c	a	b	Yes	Yes	Yes	Shyam Sundar Pur	1664		
Yes			Yes	a	c	b	Yes	a	c	a	b	a	Yes	Yes	Lalband	1665		
Yes			Yes	a	c	b	Yes	a	c	a	b	Yes	Yes	Yes	Purba Naldanga	1666		
															Uday Nagar	1667		
Yes			Yes	a	c	c	Yes	Yes	c	a	c	Yes	Yes	Yes	Bhutura	1668		
b					c	c	Yes	Yes	c	Yes	Yes	Yes	Yes	Yes	Brajanathpur	1669		
Yes			Yes	a	c	c	Yes	Yes	c	a	b	Yes	Yes	Yes	Biur	1670		
Yes			Yes	b	c	c	Yes	a	c	b	b	Yes	Yes	Yes	Alipur	1671		
Yes			Yes	b	c	c	Yes	Yes	c	a	a	Yes	Yes	Yes	Betur	1672		
Yes			Yes	b	c	c	Yes	a	c	b	a	a	Yes	Yes	Balananda	1673		
Yes			Yes	b	b	Yes	Yes	Yes	c	Yes	Yes	Yes	Yes	Yes	Patit Dommahal	1674		
															Chausima	1675		
b	Yes	b	b	b	c	c	Yes	a	c	a	a	b	Yes	Yes	Krishna Bati	1676		

Availability of miscellaneous facilities (If amenities available code -Yes is given, If not available within the village , the distance range code viz; a for < 5 Kms, b for 5-10 Kms and c for 10+ kms of nearest place where facility is available is given).													Availability of electricity (Yes/No)			
Serial Number	Name of Village	ASHA (Accredited Social Health Activist)	Community centre with/without TV	Sports Field,	Sports Club / Recreation Centre	Cinema / Video Hall	Public Library	Public Reading Room	Newspaper Supply	Assembly Polling station	Birth & Death Registration Office	Power Supply for Domestic Use (ED)	Power Supply for Agricultural Use (EAG)	Power Supply for Commercial Use (EC)	Power Supply for All Uses (EA)	
1	2	88	89	90	91	92	93	94	95	96	97	98	99	100	101	
1635	Atra	Yes	b	Yes	b	b	a	a	Yes	Yes	a	Yes	No	No	No	
1636	Sain Buni	Yes	b	a	b	b	a	a	Yes	a	a	Yes	Yes	No	No	
1637	Bansh Daha	a	a	b	b	b	b	b	Yes	a	b	Yes	Yes	No	No	
1638	Khaer Bani	Yes	b	Yes	b	b	b	b	Yes	Yes	b	Yes	Yes	Yes	Yes	
1639	Dakshin Patasapur	Yes	b	a	b	b	b	b	Yes	Yes	b	Yes	Yes	Yes	Yes	
1640	Kanta Ban	Yes	a	Yes	Yes	a	a	a	Yes	Yes	a	Yes	Yes	Yes	Yes	
1641	Krishna Nagar	Yes	a	Yes	Yes	a	a	a	Yes	a	a	Yes	Yes	Yes	Yes	
1642	Chak Patra Saer	Yes	a	a	Yes	a	a	a	Yes	Yes	a	Yes	Yes	Yes	Yes	
1643	Patrasair	Yes	Yes	a	Yes	Yes	Yes	Yes	Yes	Yes	Yes	Yes	Yes	Yes	Yes	
1644	Bamria	Yes	c	Yes	a	a	Yes	Yes	Yes	Yes	Yes	Yes	Yes	Yes	Yes	
1645	Simulari															
1646	Konnagar	Yes	a	a	a	a	a	a	Yes	a	a	Yes	No	No	No	
1647	Paharpur	Yes	a	a	a	a	a	a	Yes	Yes	b	Yes	No	No	No	
1648	Danna	Yes	a	Yes	a	a	a	a	Yes	Yes	a	Yes	No	No	No	
1649	Bagmari															
1650	Ratnapur	Yes	a	a	a	a	a	a	Yes	Yes	a	Yes	No	No	No	
1651	Sekendar Chak	a	b	b	b	b	b	b	Yes	a	b	Yes	Yes	No	No	
1652	Kanta Dighi	Yes	b	b	b	b	b	b	Yes	Yes	b	Yes	Yes	Yes	Yes	
1653	Belut	Yes	b	Yes	b	b	Yes	Yes	Yes	Yes	a	Yes	Yes	Yes	Yes	
1654	Panch Para	Yes	Yes	Yes	Yes	Yes	b	Yes	Yes	Yes	b	Yes	Yes	Yes	Yes	
1655	Mamudpur	a	c	Yes	c	c	a	a	Yes	Yes	a	Yes	Yes	No	No	
1656	Baikunthapur	Yes	b	a	b	b	b	b	Yes	a	a	Yes	Yes	Yes	Yes	
1657	Gosai Gram	a	b	a	b	b	a	a	Yes	a	b	Yes	Yes	No	No	
1658	Salkhara	Yes	b	a	b	b	a	a	Yes	Yes	b	Yes	Yes	Yes	Yes	
1659	Bhetia	Yes	c	a	c	c	a	a	Yes	a	b	Yes	Yes	Yes	Yes	
1660	Bijpur	Yes	b	Yes	Yes	b	a	a	Yes	Yes	Yes	Yes	Yes	Yes	Yes	
1661	Chandal Bandi	Yes	b	b	b	b	a	a	Yes	Yes	Yes	Yes	Yes	Yes	Yes	
1662	Rasulpur	Yes	b	b	b	b	b	b	Yes	Yes	a	Yes	Yes	Yes	Yes	
1663	Katora	Yes	c	b	b	c	c	c	Yes	b	b	Yes	Yes	No	No	
1664	Shyam Sundar Pur	Yes	b	a	b	b	b	b	Yes	a	b	Yes	No	No	No	
1665	Lalband	Yes	c	a	c	c	Yes	b	Yes	Yes	b	Yes	No	No	No	
1666	Purba Naldanga	Yes	c	Yes	b	b	c	a	Yes	Yes	b	Yes	No	No	No	
1667	Uday Nagar															
1668	Bhutura	Yes	c	Yes	c	c	c	c	Yes	Yes	b	Yes	No	No	No	
1669	Brajanathpur	Yes	Yes	Yes	Yes	Yes	Yes	Yes	Yes	Yes	Yes	Yes	No	No	No	
1670	Biur	Yes	b	Yes	b	b	b	b	Yes	Yes	a	Yes	Yes	No	No	
1671	Alipur	Yes	b	b	b	b	b	b	Yes	Yes	a	Yes	No	No	No	
1672	Betur	Yes	b	Yes	b	b	a	a	Yes	Yes	Yes	Yes	No	No	No	
1673	Balananda	Yes	b	a	b	b	a	a	Yes	a	a	Yes	No	No	No	
1674	Patit Dommahal	Yes	b	Yes	b	b	Yes	Yes	Yes	Yes	a	Yes	Yes	No	No	
1675	Chausima															
1676	Krishna Bati	Yes	Yes	a	a	a	a	a	Yes	Yes	a	Yes	Yes	Yes	Yes	

Nearest Town		Land Use							
		Area under different types of land use (in hectares rounded up to one decimal place)							
Name	Distance range code i.e. a for < 5 Kms, b for 5-10 Kms and c for 10+ kms .	Forests	Area under Non-agricultural Uses	Barren and Un-cultivable land	Permanent Pastures and Other Grazing Lands	Land Under Miscellaneous Tree Crops etc.	Culturable Waste Land	Name of Village	Serial Number
102	103	104	105	106	107	108	109	2	1
PATRASAYER	c	0	33	0	0	0	0	Atra	1635
PATRASAYER	c	0	12	0	0	0	0	Sain Buni	1636
PATRASAYER	b	0	14	0	0	0	0	Bansh Daha	1637
PATRASAYER	b	0	15	0	0	0	0	Khaer Bani	1638
PATRASAYER	b	0	31.6	0	0	0	0	Dakshin Pataspur	1639
PATRASAYER	a	0	68	0	0	0	0	Kanta Ban	1640
PATRASAYER	a	0	49	0	0	0	0	Krishna Nagar	1641
PATRASAYER	c	1279	486.9	0	0	0	103	Chak Patra Saer	1642
PATRASAYER	b	0	196.9	0	0	0	122	Patrasair	1643
PATRASAYER	b	0	128	0	0	0	0	Bamria	1644
		0	1	0	0	0	0	Simulari	1645
PATRASAYER	b	0	8	0	0	0	0	Konnagar	1646
PATRASAYER	b	0	5	0	0	0	0	Paharpur	1647
PATRASAYER	b	0	19.3	0	0	0	0	Danna	1648
		0	16.3	0	0	0	0	Bagmari	1649
PATRASAYER	b	0	41	0	0	0	0	Ratnapur	1650
PATRASAYER	c	0	9.9	0	0	0	0	Sekendar Chak	1651
PATRASAYER	c	0	13	0	0	0	0	Kanta Dighi	1652
PATRASAYER	c	0	0	0	0	0	0	Belut	1653
PATRASAYER	c	0	183	0	0	0	0	Panch Para	1654
PATRASAYER	c	0	40	0	0	0	0	Mamudpur	1655
PATRASAYER	c	0	4	0	0	0	0	Baikunthapur	1656
PATRASAYER	c	0	23	0	0	0	0	Gosai Gram	1657
PATRASAYER	c	0	170	0	0	0	0	Salkhara	1658
PATRASAYER	c	0	9.6	0	0	0	0	Bhetia	1659
PATRASAYER	c	0	33	0	0	0	0	Bijpur	1660
PATRASAYER	c	0	16.9	0	0	0	0	Chandal Bandi	1661
PATRASAYER	c	0	39.7	0	0	0	0	Rasulpur	1662
PATRASAYER	c	0	39.9	0	0	0	0	Katora	1663
PATRASAYER	b	0	8	0	0	0	0	Shyam Sundar Pur	1664
PATRASAYER	c	0	7.6	0	0	0	0	Lalband	1665
PATRASAYER	c	0	12.6	0	0	0	0	Purba Naldanga	1666
		0	1	0	0	0	0	Uday Nagar	1667
PATRASAYER	c	0	22	0	0	0	0	Bhutura	1668
		0	1	0	0	0	0	Brajanathpur	1669
PATRASAYER	c	0	79	0	0	0	0	Biur	1670
PATRASAYER	c	0	20.7	0	0	0	0	Alipur	1671
PATRASAYER	c	0	63	0	0	0	0	Betur	1672
PATRASAYER	c	0	10	0	0	0	0	Balananda	1673
PATRASAYER	c	0	122.6	0	0	0	0	Patit Dommahal	1674
		0	6	0	0	0	0	Chausima	1675
PATRASAYER	c	0	23	0	0	0	0	Krishna Bati	1676

Land Use												
Area under different types of land use (in hectares rounded up to one decimal place)							Area irrigated by source (in hectare).					
Serial Number	Name of Village	Fallow lands other than current fallows	Current Fallows	Net Area Sown	Total Irrigated Land Area	Total Un-irrigated Land Area	Canals (C)	Wells/Tube-wells(W/TW)	Tanks/Lakes(T/L)	Water Falls(WF)	Others(O)	
1	2	110	111	112	113	114	115	116	117	118	119	
1635	Atra	0	0	162.4	152	10.4	100	40	0	12	0	
1636	Sain Buni	0	0	66.4	47	19.4	47	0	0	0	0	
1637	Bansh Daha	0	0	60.4	56	4.4	56	0	0	0	0	
1638	Khaer Bani	0	0	111.2	107	4.2	0	107	0	0	0	
1639	Dakshin Patasapur	0	0	134	57	77	57	0	0	0	0	
1640	Kanta Ban	0	0	108.4	79	29.4	0	79	0	0	0	
1641	Krishna Nagar	0	0	31	12	19	6	6	0	0	0	
1642	Chak Patra Saer	0	0	509	191	318	89	90	10	0	2	
1643	Patrasair	0	0	554	46	508	0	37	9	0	0	
1644	Bamria	0	0	102.1	83	19.1	47	24	12	0	0	
1645	Simulari	0	0	53.7	37	16.7	0	0	0	0	37	
1646	Konnagar	0	0	43.5	35	8.5	30	0	2	0	3	
1647	Paharpur	0	0	41.7	40	1.7	38	0	2	0	0	
1648	Danna	0	0	220	36	184	4	0	32	0	0	
1649	Bagmari	0	0	60	60	0	60	0	0	0	0	
1650	Ratnapur	0	0	192	156	36	100	9	30	0	17	
1651	Sekendar Chak	0	0	82	79	3	79	0	0	0	0	
1652	Kanta Dighi	0	0	69	65	4	65	0	0	0	0	
1653	Belut	0	0	237	170	67	80	0	40	15	35	
1654	Panch Para	0	0	119.2	95	24.2	53	0	0	0	42	
1655	Mamudpur	0	0	223	193	30	43	150	0	0	0	
1656	Baikunthapur	0	0	40.1	40	0.1	0	40	0	0	0	
1657	Gosai Gram	0	0	52	50	2	0	30	0	0	20	
1658	Salkhara	0	0	212	203	9	0	183	0	0	20	
1659	Bhetia	0	0	107	97	10	0	75	0	0	22	
1660	Bijpur	0	0	121	96	25	0	66	0	0	30	
1661	Chandal Bandi	0	0	181	153	28	73	80	0	0	0	
1662	Rasulpur	0	0	297	181	116	181	0	0	0	0	
1663	Katora	0	0	232	211	21	106	105	0	0	0	
1664	Shyam Sundar Pur	0	0	114.3	8	106.3	0	7	1	0	0	
1665	Lalband	0	0	46	28	18	18	0	10	0	0	
1666	Purba Naldanga	0	0	81	68	13	38	5	6	0	19	
1667	Uday Nagar	0	0	54.2	6	48.2	0	0	6	0	0	
1668	Bhutura	0	0	145.2	24	121.2	0	17	7	0	0	
1669	Brajanathpur	0	0	70	9	61	0	3	6	0	0	
1670	Biur	0	0	415.2	84	331.2	12	29	43	0	0	
1671	Alipur	0	0	141	139	2	137	0	2	0	0	
1672	Betur	0	0	232.2	78	154.2	74	0	4	0	0	
1673	Balananda	0	0	32.9	30	2.9	4	0	26	0	0	
1674	Patit Dommahal	0	0	400	380	20	258	14	36	0	72	
1675	Chausima	0	0	116.2	113	3.2	113	0	0	0	0	
1676	Krishna Bati	0	0	116.3	106	10.3	89	7	10	0	0	

Name of three most important commodities manufactured			Name of Village	Serial Number
First	Second	Third		
120	121	122	2	1

Salle Leaf Produce
Brassware

Pottery

Atra	1635
Sain Buni	1636
Bansh Daha	1637
Khaer Bani	1638
Dakshin Pataspur	1639
Kanta Ban	1640
Krishna Nagar	1641
Chak Patra Saer	1642
Patrasair	1643
Bamria	1644
Simulari	1645
Konnagar	1646
Paharpur	1647
Danna	1648
Bagmari	1649
Ratnapur	1650
Sekendar Chak	1651
Kanta Dighi	1652
Belut	1653
Panch Para	1654
Mamudpur	1655
Baikunthapur	1656
Gosai Gram	1657
Salkhara	1658
Bhetia	1659
Bijpur	1660
Chandal Bandi	1661
Rasulpur	1662
Katora	1663
Shyam Sundar Pur	1664
Lalband	1665
Purba Naldanga	1666
Uday Nagar	1667
Bhutura	1668
Brajanathpur	1669
Biur	1670
Alipur	1671
Betur	1672
Balananda	1673
Patit Dommahal	1674
Chausima	1675
Krishna Bati	1676

Census of India 2011
Amenities and Land use

Serial Number	Name of Village	Location code no.	Total area of the village (in hectares rounded up to one decimal place)	Total population (2011 census)	Number of households (2011 census)	Number of educational amenities available in village , the distance range code viz; a for 0-5 kms, b for 5-10 kms, c for 10+ kms of nearest place where facility is available							
						Pre-Primary school (PP)	Primary school (P)	Middle school (M)	Secondary School (S)	Senior Secondary school (SS)	Degree college of arts, science & commerce (ASC)	Engineering college(EC)	Medical college (MC)
1	2	3	4	5	6	7	8	9	10	11	12	13	14
1677	Radha Nagar	327632	235.4	1218	306	1	1	a	a	a	b	c	c
1678	Balsi Purbapara	327633	289.1	1516	368	3	3	1	1	1	b	c	c
1679	Nabakishor	327634	167.1	1734	400	3	2	1	1	1	b	c	c
1680	Majkuri	327635	336	2206	524	1	1	a	a	a	b	c	c
1681	Mahesnandi	327636	198.6	1782	422	1	1				b	c	c
1682	Balsi Dakshin Para	327637	65.9	1003	224	2	2	a	a	a	b	c	c
1683	Paschim Para	327638	318.5	2782	658	1	1				b	c	c
1684	Sonakara	327639	125.6	342	88	1	1	a	a	a	b	c	c
1685	Maukuchi	327640	66.3	710	154	1	1	a	a	a	b	c	c
1686	Thakurhati	327641	112.4	302	75	1	1	b	b	b	b	c	c
1687	Karajbani	327642	89.5	339	76	1	1	1	b	b	b	c	c
1688	Nabasan	327643	66.5	937	218	1	1	b	b	b	b	c	c
1689	Paschim Naldanga	327644	147.8	0	0								
1690	Jamsala	327645	65.2	256	59	b	a	b	b	b	b	c	c
1691	Churamanipur	327646	79.6	0	0								
1692	Jamkuri	327647	974.9	3348	714	2	2	1	b	b	c	c	c
1693	Malbigha	327648	54.8	537	131	1	1	a	a	a	b	c	c
1694	Padua	327649	562.6	1813	373	1	1	1	a	a	a	b	c
1695	Kaktia	327650	501.7	2126	494	1	1	1	1	a	a	c	c
1696	Argara	327651	130.1	708	157	b	a	a	a	b	b	c	c
1697	Radha Damodarapur	327652	163.8	341	80	1	1	a	a	b	b	c	c
1698	Dumni	327653	250.6	328	68	1	1	1	a	b	b	c	c
1699	Birsingha	327654	262.3	5231	1226	4	4	1	1	a	b	c	c
1700	Binod Nagar	327655	1040.6	1026	220	2	2	a	a	c	a	c	c
1701	Khaer Bani	327656	41.5	0	0								
1702	Bankishol	327657	190.5	447	106	1	1	1	1	1	c	c	c
1703	Habib Pushkarini	327658	190.5	1915	468	2	2				1	c	c
1704	Ekaria	327659	141.9	21	4	1	1	a	a	a	c	c	c
1705	Dharmapur	327660	89.7	720	193	2	2	a	a	a	c	c	c
1706	Talsagara	327661	237.2	1577	347	1	1	a	a	a	c	c	c
1707	Shalkota	327662	81	374	75	a	a	a	a	b	c	c	c
1708	Salna	327663	68.4	694	152	1	1	a	b	b	c	c	c
1709	Nandur	327664	235.6	916	184	1	1	a	a	b	c	c	c
1710	Akhra Shal	327665	224.2	1672	379	2	1	1	1	b	c	c	c
1711	Brika Bhanupur	327666	97.6	266	54	1	1	a	a	b	c	c	c
1712	Baraban	327667	78.3	1401	286	1	1	1	a	b	c	c	c
1713	Khejurmura	327668	143.2	146	34	1	1				a	c	c
1714	Telisaer	327669	91.9	521	122	1	1	a	b	b	c	c	c
1715	Barujpota	327670	122.6	1236	291	1	1	a	b	c	c	c	c
1716	Bagh Mari	327671	154.4	540	117	1	1	b	a	b	c	c	c
1717	Kantor Bankati	327672	220.3	836	185	1	1	b	a	b	c	c	c
1718	Narangi	327673	242.3	1133	256	1	1	1	a	a	c	c	c

- Village Directory

(As in 2009)

le. (If not available within the : < 5 Kms, b for 5-10 Kms and c cility is available is given).						Number of Medical Amenities available. (If not available within the village , the distance range code viz; a for < 5 Kms, b for 5-10 Kms and c for 10+ kms of nearest place where facility is available is given).						Name of Village	Serial Number				
15	16	17	18	19	20	21	22	23	24	25	26			27	28	29	30
Management institute (MI)	Polytechnic (Pt)	Vocational training school /ITI	Non-formal training centre (NFTC)	Special school for disabled (SSD)	Others (specify)	Community health centre (CHC)	Primary health centre (PHC)	Primary health sub centre (PHS)	Maternity and child welfare centre (MCW)	T.B. clinic (TBC)	Hospital-allopathic (HA)	Hospital-alternative medicine (HO)	Dispensary (D)	Veterinary hospital (VH)	Mobile health clinic (MHC)	Family welfare centre (FWC)	
c	c	c	c	a	b	a	a	b	b	c	c	a	c	c	c	Radha Nagar	1677
c	c	c	c	a	b	1	1	b	b	c	c	a	c	c	c	Balsi Purbapara	1678
c	c	c	c	a	b	a	a	a	b	c	c	a	c	c	c	Nabakishor	1679
c	c	c	c	a	b	a	a	a	b	c	c	a	c	c	c	Majkuri	1680
c	c	c	c	a	b	1	1	a	b	c	c	a	c	c	c	Mahesnandi	1681
c	c	c	c	b	b	1	1	a	b	c	c	a	c	c	c	Balsi Dakshin Para	1682
c	c	c	c	a	b	1	1	a	b	c	c	a	c	c	c	Paschim Para	1683
c	c	c	c	a	b	a	a	b	b	c	c	a	c	c	c	Sonakara	1684
c	c	c	c	a	b	a	a	b	b	c	c	a	c	c	c	Maukuchi	1685
c	c	c	c	a	b	b	b	b	b	c	c	b	c	c	c	Thakurhati	1686
c	c	c	c	a	b	b	b	b	b	c	c	b	c	c	c	Karajbani	1687
c	c	c	c	a	b	b	b	b	b	c	c	b	c	c	c	Nabasan	1688
c	c	c	c	a	b	b	b	b	b	c	c	b	c	c	c	Paschim Naldanga	1689
c	c	c	c	a	b	b	b	b	b	c	c	b	c	c	c	Jamsala	1690
c	c	c	c	a	b	b	b	b	b	c	c	b	c	c	c	Churamanipur	1691
c	c	c	c	a	b	1	1	b	b	b	c	c	b	b	b	Jamkuri	1692
c	c	c	c	a	b	b	b	b	b	c	c	b	b	b	b	Malbigha	1693
c	c	c	c	a	b	b	b	b	b	c	c	b	b	b	b	Padua	1694
c	c	c	c	1	a	1	a	a	a	c	c	a	a	a	a	Kaktia	1695
c	c	c	c	b	b	b	b	b	b	c	c	b	b	b	b	Argara	1696
c	c	c	c	a	b	b	b	b	b	c	c	b	b	b	b	Radha Damodarpar	1697
c	c	c	c	a	b	b	b	b	b	c	c	b	b	b	b	Dumni	1698
c	c	c	c	1	b	1	b	b	b	c	c	b	b	b	b	Birsingha	1699
c	c	c	c	a	c	c	c	c	c	c	c	c	c	c	c	Binod Nagar	1700
c	c	c	c	a	c	c	c	c	c	c	c	c	c	c	c	Khaer Bani	1701
c	c	c	c	c	c	a	c	c	c	c	c	a	a	c	c	Bankishol	1702
c	c	c	c	c	c	1	c	c	c	c	c	a	a	c	c	Habib Pushkarini	1703
c	c	c	c	c	c	a	c	c	c	c	c	a	c	c	c	Ekaria	1704
c	c	c	c	c	c	a	c	c	c	c	c	a	c	c	c	Dharmapur	1705
c	c	c	c	c	c	a	c	c	c	c	c	c	c	c	c	Talsagara	1706
c	c	c	c	c	c	a	c	c	c	c	c	a	b	c	c	Shalkota	1707
c	c	c	c	c	c	a	c	c	c	c	c	a	c	c	c	Salna	1708
c	c	c	c	c	c	a	c	c	c	c	c	c	c	c	c	Nandur	1709
c	c	c	c	c	c	1	c	c	c	c	c	c	c	c	c	Akhra Shal	1710
c	c	c	c	c	c	a	c	c	c	c	c	c	c	c	c	Brika Bhanupur	1711
c	c	c	c	c	c	a	c	c	c	c	c	a	c	c	c	Baraban	1712
c	c	c	c	c	c	a	c	c	c	c	c	a	a	c	c	Khejurmura	1713
c	c	c	c	c	c	a	c	c	c	c	c	a	c	c	c	Telisaer	1714
c	c	c	c	c	c	a	c	c	c	c	c	c	c	c	c	Barujpota	1715
c	c	c	c	c	c	a	c	c	c	c	c	c	c	c	c	Bagh Mari	1716
c	c	c	c	c	c	a	c	c	c	c	c	c	c	c	c	Kantor Bankati	1717
c	c	c	c	1	c	a	a	a	c	c	c	a	c	c	c	Narangi	1718

Serial Number	Name of Village	Number of Non-Government Medical Amenities available.							Availability of drinking water - Yes / No							
		Charitable non Govt. hospital/Nursing home.	Medical practitioner with MBBS Degree	Medical practitioner with other degree	Medical practitioner with no degree	Traditional practitioner and faith healer .	Medicine Shop	Others	Tap water (Treated/Untreated)	Well water (Covered / Uncovered well)	Hand Pump	Tube wells / Bore well	Spring	River / Canal	Tank / Pond / Lake	Others
1	2	32	33	34	35	36	37	38	39	40	41	42	43	44	45	46
1677	Radha Nagar	0	0	0	0	0	0	0	Yes	No	Yes	Yes	No	No	Yes	No
1678	Balsi Purbapara	0	0	0	0	0	0	0	Yes	No	Yes	Yes	No	No	Yes	No
1679	Nabakishor	0	0	0	0	0	0	0	Yes	No	No	Yes	No	No	Yes	No
1680	Majkuri	0	0	0	0	0	0	0	Yes	No	Yes	Yes	No	No	Yes	No
1681	Mahesnandi	0	0	0	0	0	0	0	Yes	No	Yes	Yes	No	No	Yes	No
1682	Balsi Dakshin Para	0	0	0	0	0	0	0	Yes	No	Yes	Yes	No	No	Yes	No
1683	Paschim Para	0	1	2	0	0	3	0	Yes	No	Yes	Yes	No	No	Yes	No
1684	Sonakara	0	0	0	0	0	0	0	Yes	No	No	Yes	No	No	Yes	No
1685	Maukuchi	2	2	2	2	2	2	2	Yes	No	No	Yes	No	No	Yes	No
1686	Thakurhati	0	0	0	0	0	0	0	Yes	No	Yes	Yes	No	No	Yes	No
1687	Karajbani	0	0	0	0	0	0	0	No	No	Yes	Yes	No	No	Yes	No
1688	Nabasan	0	0	0	0	0	0	0	No	No	Yes	Yes	No	No	Yes	No
1689	Paschim Naldanga															
1690	Jamsala	0	0	0	0	0	0	0	No	No	Yes	Yes	No	No	Yes	No
1691	Churamanipur															
1692	Jamkuri	0	0	0	1	0	1	0	No	Yes	Yes	Yes	No	No	Yes	No
1693	Malbigha	0	0	0	0	0	0	0	No	No	Yes	Yes	No	No	Yes	No
1694	Padua	0	0	1	0	0	0	0	No	Yes	Yes	Yes	No	No	Yes	No
1695	Kaktia	0	0	1	0	0	0	0	No	Yes	Yes	Yes	No	No	Yes	No
1696	Argara	0	0	0	0	0	0	0	No	Yes	Yes	Yes	No	No	Yes	No
1697	Radha Damodarpar	0	0	0	0	0	0	0	No	Yes	Yes	Yes	No	No	Yes	No
1698	Dumni	0	0	0	0	0	0	0	No	Yes	Yes	Yes	No	No	Yes	No
1699	Birsingha	0	0	1	1	0	2	0	No	Yes	Yes	Yes	No	No	Yes	No
1700	Binod Nagar	0	0	0	0	0	0	0	No	Yes	Yes	Yes	No	No	Yes	No
1701	Khaer Bani															
1702	Bankishol	0	0	0	0	0	0	0	No	Yes	Yes	Yes	No	No	Yes	No
1703	Habib Pushkarini	0	0	0	0	0	0	0	No	Yes	Yes	Yes	No	No	Yes	No
1704	Ekaria	0	0	0	0	0	0	0	No	Yes	No	Yes	No	No	Yes	No
1705	Dharmapur	0	0	0	0	0	0	0	No	Yes	Yes	No	No	Yes	No	No
1706	Talsagara	0	0	0	1	0	1	0	No	Yes	Yes	Yes	No	No	Yes	No
1707	Shalkota	0	0	0	0	0	0	0	No	Yes	Yes	Yes	No	No	Yes	No
1708	Salna	0	0	0	0	0	0	0	No	Yes	Yes	Yes	No	No	Yes	No
1709	Nandur	0	0	0	1	0	0	0	No	Yes	Yes	Yes	No	No	Yes	No
1710	Akhra Shal	0	0	0	1	0	1	0	No	Yes	Yes	Yes	No	No	Yes	No
1711	Brika Bhanupur	0	0	0	0	0	0	0	No	Yes	Yes	Yes	No	No	Yes	No
1712	Baraban	0	0	0	1	0	0	0	No	Yes	Yes	Yes	No	No	Yes	No
1713	Khejurmura	0	0	0	0	0	0	0	No	Yes	Yes	Yes	No	No	Yes	No
1714	Telisaer	0	0	0	1	0	0	0	No	Yes	Yes	Yes	No	No	Yes	No
1715	Barujpota	0	0	0	1	0	0	0	No	Yes	Yes	Yes	No	No	Yes	No
1716	Bagh Mari	0	0	0	1	0	0	0	No	Yes	Yes	Yes	No	No	Yes	No
1717	Kantor Bankati	0	0	0	1	0	0	0	No	Yes	Yes	Yes	No	No	Yes	No
1718	Narangi	0	0	0	0	0	0	0	No	No	Yes	Yes	No	Yes	Yes	No

Availability of toilet & others Yes / No				Communication and transport facilities (If amenities available code -Yes is given except for Village Pin Code .If not available within the village , the distance range code viz; a for < 5 Kms, b for 5-10 Kms and c for 10+ kms of nearest place where facility is available is given).								
Community toilet including bath.	Community toilet excluding bath.	Rural sanitary mart or sanitary hardware outlet available near the village.	Community bio- gas or recycle of waste for productive use.	Post office(PO)	Sub post office (SPO)	Post & Telegraph office (P&TO)	Village Pin Code	Telephones (Land lines)	Public call office (PCO)	Mobile phone coverage	Name of Village	Serial Number
47	48	49	50	51	52	53	54	55	56	57	2	1
No	No	No	No	b	a	b	722206	Yes	a	Yes	Radha Nagar	1677
No	No	No	No	b	a	b	722206	Yes	a	Yes	Balsi Purbapara	1678
No	No	No	No	b	Yes	c	722206	Yes	Yes	Yes	Nabakishor	1679
No	No	No	No	b	a	c	722206	Yes	Yes	Yes	Majkuri	1680
No	No	No	No	b	a	c	722206	Yes	Yes	Yes	Mahesnandi	1681
No	No	No	No	b	a	c	722206	Yes	Yes	Yes	Balsi Dakshin Para	1682
No	No	No	No	b	a	c	722206	Yes	Yes	Yes	Paschim Para	1683
No	No	No	No	b	a	c	722206	a	a	Yes	Sonakara	1684
No	No	No	No	b	a	c	722206	a	a	Yes	Maukuchi	1685
No	No	No	No	b	a	c	722206	a	a	Yes	Thakurhati	1686
No	No	No	No	b	a	c	722206	a	a	Yes	Karajbani	1687
No	No	No	No	b	a	c	722207	a	a	Yes	Nabasan	1688
											Paschim Naldanga	1689
No	No	No	No	b	a	c	722206	a	a	Yes	Jamsala	1690
											Churamanipur	1691
No	No	No	No	c	b	b	722206	Yes	Yes	Yes	Jamkuri	1692
No	No	No	No	b	a	b	722206	a	a	Yes	Malbigha	1693
No	No	No	No	b	a	b	722206	Yes	a	Yes	Padua	1694
No	No	No	No	a	Yes	a	722206	a	a	Yes	Kaktia	1695
No	No	No	No	a	b	b	722206	Yes	b	Yes	Argara	1696
No	No	No	No	a	b	b	722206	a	a	Yes	Radha Damodarapur	1697
No	No	No	No	a	b	b	722206	a	a	Yes	Dumni	1698
No	No	No	No	b	Yes	b	722209	Yes	Yes	Yes	Birsingha	1699
No	No	No	No	c	a	c	722209	a	a	Yes	Binod Nagar	1700
											Khaer Bani	1701
No	No	No	No	c	c	c	722206	Yes	Yes	Yes	Bankishol	1702
No	No	No	No	c	c	c	722206	Yes	Yes	Yes	Habib Pushkarini	1703
No	No	No	No	c	c	c	722206	a	a	Yes	Ekaria	1704
No	No	No	No	c	c	c	722206	Yes	a	Yes	Dharmapur	1705
No	No	No	No	c	c	c	722206	Yes	Yes	Yes	Talsagara	1706
No	No	No	No	c	c	c	722206	Yes	Yes	Yes	Shalkota	1707
No	No	No	No	c	c	c	722206	Yes	a	Yes	Salna	1708
No	No	No	No	c	c	c	722206	Yes	Yes	Yes	Nandur	1709
No	No	No	No	c	c	c	722206	Yes	Yes	Yes	Akhra Shal	1710
No	No	No	No	c	c	c	722206	a	a	Yes	Brika Bhanupur	1711
No	No	No	No	c	c	c	722206	a	a	Yes	Baraban	1712
No	No	No	No	c	c	c	722206	Yes	a	Yes	Khejurmura	1713
No	No	No	No	c	c	c	722206	Yes	a	Yes	Telisaer	1714
No	No	No	No	c	c	c	722206	a	a	Yes	Barujpota	1715
No	No	No	No	c	c	c	722206	a	a	Yes	Bagh Mari	1716
No	No	No	No	c	c	c	722206	a	a	Yes	Kantor Bankati	1717
No	No	No	No	c	c	c	722206	a	a	Yes	Narangi	1718

Communication and transport facilities (If amenities available code -Yes is given except for Village Pin Code ,If not available within the village , the distance range code viz; a for < 5 Kms, b for 5-10 Kms and c for 10+ kms of nearest place where facility is available is given).													Village connected to highway (If amenities available code viz; a for < 5 Kms, b for 5-10 Kms and c for 10+ kms of nearest place where facility is available is given).			
Serial Number	Name of Village	Internet cafes/ Common service centre (CSC)	Private courier facility	Bus service (Public & Private)	Railway stations	Auto/Modified Autos	Taxis and Vans	Tractors	Cycle-pulled rickshaws(Manual & Machine driven)	Carts driven by animals	Sea /River ferry service	Connected to national highway(NH)	Connected to state highway(SH)	Connected to major district road (MDR)	Connected to others district road	Pucca roads
1	2	58	59	60	61	62	63	64	65	66	67	68	69	70	71	72
1677	Radha Nagar	c	Yes	a	b	c	c	Yes	Yes	Yes	b	c	b	Yes	a	a
1678	Balsi Purbapara	c	Yes	a	c	c	c	Yes	Yes	Yes	b	c	c	a	a	a
1679	Nabakishor	c	Yes	Yes	c	c	c	Yes	Yes	Yes	b	c	c	a	a	a
1680	Majkuri	b	b	a	b	c	Yes	c	Yes	Yes	a	c	b	a	a	a
1681	Mahesnandi	b	b	Yes	b	c	Yes	c	Yes	Yes	a	c	b	a		a
1682	Balsi Dakshin Para	b	b	Yes	b	c	Yes	c	Yes	Yes	a	c	b	a	a	a
1683	Paschim Para	b	b	Yes	b	c	Yes	c	Yes	Yes	a	c	b			a
1684	Sonakara	c	Yes	a	b	c	c	Yes	Yes	Yes	b	c	b	Yes	a	a
1685	Maukuchi	c	Yes	a	b	c	c	Yes	Yes	Yes	b	c	b	Yes	a	a
1686	Thakurhati	c	Yes	a	c	c	c	Yes	Yes	Yes	b	c	b	a	a	a
1687	Karajbani	c	Yes	a	c	c	c	Yes	Yes	Yes	b	c	b	a	a	a
1688	Nabasan	c	Yes	a	c	c	c	Yes	Yes	Yes	b	c	b	a	a	a
1689	Paschim Naldanga															
1690	Jamsala	c	Yes	a	c	c	c	Yes	Yes	Yes	b	c	b	a	a	a
1691	Churamanipur															
1692	Jamkuri	b	b	Yes	b	c	Yes	Yes	Yes	Yes	b	c	c	Yes	c	Yes
1693	Malbigha	b	b	a	b	a	b	Yes	a	Yes	c	c	b	a	a	a
1694	Padua	b	b	b	b	b	b	Yes	b	Yes	c	c	b	a	a	a
1695	Kaktia	a	a	Yes	a	a	a	Yes	a	Yes	c	c	a	a	Yes	Yes
1696	Argara	b	b	Yes	b	b	b	Yes	Yes	Yes	c	c	b	b	b	a
1697	Radha Damodarapur	b	b	Yes	b	b	b	Yes	b	Yes	c	c	b	a	Yes	Yes
1698	Dumni	b	b	a	b	b	b	Yes	b	Yes	c	c	b	b	a	a
1699	Birsingha	b	b	Yes	b	b	b	Yes	Yes	Yes	c	c	b	b	Yes	Yes
1700	Binod Nagar	c	c	a	c	c	c	Yes	a	Yes	c	c	b	a	a	Yes
1701	Khaer Bani															
1702	Bankishol	c	c	a	c	c	c	a	Yes	Yes	b	c	c	c	c	a
1703	Habib Pushkarini	c	c	Yes	c	c	c	Yes	Yes	Yes	b	c	c	Yes	a	Yes
1704	Ekaria	c	c	a	c	c	c	a	a	Yes	b	c	c	Yes		a
1705	Dharmapur	c	c	a	c	c	c	Yes	Yes	Yes	b	c	c	Yes	a	Yes
1706	Talsagara	c	c	a	c	c	b	Yes	Yes	Yes	b	c	c	Yes	c	a
1707	Shalkota	c	c	a	c	c	c	Yes	Yes	Yes	a	c	c	c	a	Yes
1708	Salna	c	c	a	c	c	c	Yes	a	Yes	a	c	c	c	a	Yes
1709	Nandur	c	c	a	c	c	c	Yes	Yes	Yes	a	c	c	c	c	a
1710	Akhra Shal	c	a	a	c	c	Yes	Yes	Yes	Yes	Yes	c	c	c	c	b
1711	Brika Bhanupur	c	c	b	c	c	c	c	Yes	Yes	a	c	c	c	c	b
1712	Baraban	c	c	a	c	c	a	Yes	Yes	Yes	a	c	c	c	c	Yes
1713	Khejurmura	c	c	a	c	c	c	a	a	Yes	b	c	c	c	c	a
1714	Telisaer	c	c	a	c	c	c	Yes	Yes	Yes	b	c	c	a	a	a
1715	Barujpota	c	c	a	c	c	a	Yes	a	Yes	a	c	c	c	c	a
1716	Bagh Mari	c	c	b	c	c	c	Yes	b	Yes	a	c	c	c	c	b
1717	Kantor Bankati	c	c	a	c	c	b	Yes	b	Yes	a	c	c	c	c	b
1718	Narangi	c	c	a	c	c	a	c	Yes	Yes	Yes	c	c	a	a	a

ys,village roads, banks & credit societies :-Yes is given, If not available within the code viz; a for <5 Kms, b for 5-10 Kms place where facility is available is given).							Availability of miscellaneous facilities (If amenities available code -Yes is given, If not available within the village , the distance range code viz; a for < 5 Kms, b for 5-10 Kms and c for 10+ kms of nearest place where facility is available is given).											
73	74	75	76	77	78	79	80	81	82	83	84	85	86	87	Name of Village	Serial Number		
b	Yes	b	c	b	c	c	Yes	Yes	c	a	Yes	b	Yes	Yes	Radha Nagar	1677		
b	Yes	b	c	b	c	c	Yes	Yes	c	a	a	b	Yes	Yes	Balsi Purbapara	1678		
b	Yes	b	c	b	c	Yes	Yes	Yes	Yes	Yes	a	b	Yes	Yes	Nabakishor	1679		
b	Yes	a	c	b	c	c	Yes	a	c	a	a	b	Yes	Yes	Majkuri	1680		
b	Yes	a	c	b	c	c	Yes	a	c	a	a	b	Yes	Yes	Mahesnandi	1681		
a	Yes	a	c	b	c	c	Yes	a	c	a	a	b	Yes	Yes	Balsi Dakshin Para	1682		
b	Yes	a	c	b	c	c	Yes	Yes	c	a	a	b	Yes	Yes	Paschim Para	1683		
a	Yes	b	c	b	c	c	Yes	a	c	a	a	b	Yes	Yes	Sonakara	1684		
a	Yes	b	c	b	c	c	Yes	a	c	a	a	b	Yes	Yes	Maukuchi	1685		
a	Yes	b	c	b	c	c	a	a	c	b	a	b	a	Yes	Thakurhati	1686		
a	Yes	b	c	b	c	Yes	a	Yes	c	Yes	Yes	b	a	Yes	Karajbani	1687		
b	Yes	b	c	b	c	c	Yes	a	c	b	a	b	Yes	Yes	Nabasan	1688		
															Paschim Naldanga	1689		
b	Yes	c	c	b	c	c	Yes	a	c	b	a	b	Yes	Yes	Jamsala	1690		
															Churamanipur	1691		
Yes	a	b		a	c	c	Yes	a	Yes	a	b	Yes	Yes	Yes	Jamkuri	1692		
Yes	Yes	Yes	b	c	c	c	Yes	a	c	b	b	b	Yes	Yes	Malbigha	1693		
Yes	Yes	Yes	a	c	c	c	Yes	Yes	c	b	b	b	Yes	Yes	Padua	1694		
Yes	Yes	Yes	a	c	c	c	Yes	Yes	c	a	a	a	Yes	Yes	Kaktia	1695		
Yes	Yes	Yes	b	c	c	c	Yes	a	c	b	b	b	Yes	Yes	Argara	1696		
Yes	Yes	Yes	b	c	c	c	Yes	a	c	b	b	b	Yes	Yes	Radha Damodarpar	1697		
Yes	Yes	Yes	b	c	c	c	Yes	Yes	c	b	c	b	Yes	Yes	Dummi	1698		
Yes	Yes	Yes	a	c	Yes	Yes	Yes	Yes	Yes	b	b	b	Yes	Yes	Birsingha	1699		
Yes	Yes	Yes	a	c	c	c	Yes	a	c	c	c	c	Yes	Yes	Binod Nagar	1700		
															Khaer Bani	1701		
Yes		b	Yes	a	c	c	Yes	Yes	c	a	a	a	Yes	Yes	Bankishol	1702		
Yes				Yes	c	Yes	Yes	Yes	Yes	b	Yes	Yes	Yes	Yes	Habib Pushkarini	1703		
a		b		a	c	c	Yes	Yes	c	Yes	Yes	a	a	Yes	Ekaria	1704		
Yes				a	c	c	Yes	a	c	b	Yes	Yes	Yes	Yes	Dharmapur	1705		
Yes	a	b		a	c	c	Yes	Yes	c	a	c	Yes	Yes	Yes	Talsagara	1706		
Yes				Yes	c	Yes	Yes	a	c	b	c	Yes	a	b	Shalkota	1707		
Yes	a	a		a	c	c	Yes	a	c	b	b	Yes	Yes	Yes	Salna	1708		
Yes		a		b	c	b	Yes	a	c	b	c	Yes	Yes	Yes	Nandur	1709		
Yes		Yes		b	c	b	Yes	Yes	c	b	c	Yes	Yes	Yes	Akhra Shal	1710		
Yes		a		b	c	b	Yes	a	c	b	c	Yes	Yes	Yes	Brika Bhanupur	1711		
Yes			a	b	c	c	Yes	a	c	b	a	Yes	Yes	Yes	Baraban	1712		
Yes		b	Yes	a	c	Yes	Yes	Yes	c	a	Yes	a	a	Yes	Khejurmura	1713		
Yes		b		b	c	b	Yes	Yes	c	b	c	Yes	Yes	Yes	Telisaer	1714		
Yes		a		b	c	b	Yes	a	c	b	c	Yes	Yes	Yes	Barujpota	1715		
Yes		a		b	c	b	Yes	a	c	b	c	Yes	Yes	Yes	Bagh Mari	1716		
Yes		a		b	c	b	Yes	a	c	b	c	Yes	Yes	Yes	Kantor Bankati	1717		
b	Yes	Yes	c	c	c	c	Yes	Yes	c	a	a	c	Yes	Yes	Narangi	1718		

Availability of miscellaneous facilities (If amenities available code -Yes is given, If not available within the village , the distance range code viz; a for < 5 Kms, b for 5-10 Kms and c for 10+ kms of nearest place where facility is available is given).													Availability of electricity (Yes/No)			
Serial Number	Name of Village	ASHA (Accredited Social Health Activist)	Community centre with/without TV	Sports Field,	Sports Club / Recreation Centre	Cinema / Video Hall	Public Library	Public Reading Room	Newspaper Supply	Assembly Polling station	Birth & Death Registration Office	Power Supply for Domestic Use (ED)	Power Supply for Agricultural Use (EAG)	Power Supply for Commercial Use (EC)	Power Supply for All Uses (EA)	
1	2	88	89	90	91	92	93	94	95	96	97	98	99	100	101	
1677	Radha Nagar	Yes	c	a	a	a	a	a	Yes	Yes	a	Yes	Yes	No	No	
1678	Balsi Purbapara	Yes	c	a	a	a	a	a	Yes	Yes	a	Yes	Yes	No	No	
1679	Nabakishor	Yes	c	Yes	Yes	a	a	a	Yes	Yes	a	Yes	Yes	Yes	Yes	
1680	Majkuri	Yes	b	a	a	a	a	a	Yes	Yes	a	Yes	Yes	Yes	Yes	
1681	Mahesnandi	Yes	b	a	a	a	a	a	Yes	Yes	a	Yes	Yes	Yes	Yes	
1682	Balsi Dakshin Para	Yes	b	a	a	a	a	a	a	a	a	Yes	Yes	Yes	Yes	
1683	Paschim Para	Yes	b	a	Yes	a	a	a	Yes	Yes	Yes	Yes	Yes	Yes	Yes	
1684	Sonakara	Yes	c	a	a	a	a	a	Yes	a	a	Yes	Yes	No	No	
1685	Maukuchi	a	c	Yes	Yes	a	a	a	Yes	Yes	a	Yes	Yes	No	No	
1686	Thakurhati	Yes	c	a	b	b	b	b	Yes	a	a	Yes	Yes	Yes	Yes	
1687	Karajbani	Yes	c	a	b	b	b	b	Yes	Yes	a	Yes	Yes	Yes	Yes	
1688	Nabasan	a	c	a	b	b	b	b	Yes	a	a	Yes	Yes	Yes	Yes	
1689	Paschim Naldanga															
1690	Jamsala	a	c	a	b	b	b	b	Yes	a	a	Yes	Yes	Yes	Yes	
1691	Churamanipur															
1692	Jamkuri	Yes	c	Yes	Yes	a	b	b	Yes	Yes	a	Yes	Yes	Yes	Yes	
1693	Malbigaha	Yes	b	Yes	Yes	b	a	a	a	a	a	Yes	Yes	Yes	Yes	
1694	Padua	Yes	b	Yes	Yes	b	b	b	Yes	Yes	a	Yes	Yes	Yes	Yes	
1695	Kaktia	Yes	a	Yes	Yes	Yes	a	a	Yes	Yes	b	Yes	Yes	Yes	Yes	
1696	Argara	Yes	b	Yes	Yes	b	b	b	Yes	Yes	b	Yes	Yes	Yes	Yes	
1697	Radha Damodarpur	Yes	b	Yes	Yes	b	a	a	a	Yes	a	Yes	No	No	No	
1698	Dumni	Yes	Yes	Yes	Yes	b	b	b	b	a	b	Yes	No	No	No	
1699	Birsingha	Yes	b	b	Yes	b	Yes	Yes	Yes	Yes	Yes	Yes	Yes	Yes	Yes	
1700	Binod Nagar	Yes	c	Yes	Yes	c	a	a	a	a	a	Yes	No	Yes	No	
1701	Khaer Bani															
1702	Bankishol	Yes	Yes	Yes	Yes	Yes	Yes	Yes	Yes	Yes	Yes	Yes	Yes	No	No	
1703	Habib Pushkarini	Yes	Yes	Yes	Yes	b	c	Yes	Yes	Yes	Yes	Yes	Yes	Yes	Yes	
1704	Ekaria	a	Yes	Yes	Yes	Yes	Yes	Yes	Yes	a	a	Yes	Yes	No	No	
1705	Dharmapur	Yes	Yes	Yes	Yes	b	c	c	Yes	a	a	Yes	Yes	Yes	Yes	
1706	Talsagara	Yes	c	Yes	Yes	b	c	c	Yes	Yes	a	Yes	Yes	Yes	Yes	
1707	Shalkota	b	c	Yes	Yes	b	Yes	c	Yes	a	Yes	Yes	Yes	Yes	Yes	
1708	Salna	Yes	c	Yes	Yes	Yes	c	c	Yes	a	a	Yes	Yes	No	No	
1709	Nandur	Yes	c	a	a	c	c	c	Yes	Yes	b	Yes	Yes	Yes	Yes	
1710	Akhra Shal	Yes	c	Yes	Yes	b	c	c	Yes	Yes	b	Yes	Yes	Yes	Yes	
1711	Brika Bhanupur	Yes	c	a	a	b	c	c	Yes	a	b	Yes	Yes	No	No	
1712	Baraban	Yes	c	c	Yes	b	c	c	Yes	Yes	b	Yes	Yes	Yes	Yes	
1713	Khejurmura	a	Yes	a	a	a	a	Yes	Yes	a	a	Yes	Yes	No	No	
1714	Telisaer	Yes	c	Yes	Yes	b	c	c	Yes	Yes	b	Yes	Yes	No	No	
1715	Barujpota	Yes	c	Yes	a	b	c	c	Yes	Yes	b	Yes	Yes	Yes	Yes	
1716	Bagh Mari	Yes	c	Yes	a	b	c	c	Yes	a	b	Yes	Yes	No	No	
1717	Kantor Bankati	Yes	c	Yes	a	b	c	c	Yes	Yes	b	Yes	Yes	Yes	Yes	
1718	Narangi	Yes	c	a	a	a	a	a	a	Yes	a	Yes	Yes	Yes	Yes	

Nearest Town		Land Use							
		Area under different types of land use (in hectares rounded up to one decimal place)							
Name	Distance range code i.e. a for < 5 Kms, b for 5-10 Kms and c for 10+ kms .	Forests	Area under Non-agricultural Uses	Barren and Un-cultivable land	Permanent Pastures and Other Grazing Lands	Land Under Miscellaneous Tree Crops etc.	Culturable Waste Land	Name of Village	Serial Number
102	103	104	105	106	107	108	109	2	1
PATRASAYER	b	0	52	0	0	0	0	Radha Nagar	1677
PATRASAYER	b	0	99	0	0	0	0	Balsi Purbapara	1678
PATRASAYER	c	0	44	0	0	0	0	Nabakishor	1679
PATRASAYER	c	0	22	0	0	0	0	Majkuri	1680
SONAMUKHI	c	0	49.6	0	0	0	0	Mahesnandi	1681
SONAMUKHI	c	0	4.9	0	0	0	0	Balsi Dakshin Para	1682
SONAMUKHI	c	0	48.5	0	0	0	0	Paschim Para	1683
PATRASAYER	c	0	13.6	0	0	0	0	Sonakara	1684
PATRASAYER	c	0	29	0	0	0	0	Maukuchi	1685
PATRASAYER	b	0	13	0	0	0	0	Thakurhati	1686
PATRASAYER	b	0	10.5	0	0	0	0	Karajbani	1687
PATRASAYER	b	0	15.5	0	0	0	0	Nabasan	1688
		0	43.8	0	0	0	0	Paschim Naldanga	1689
PATRASAYER	b	0	13	0	0	0	0	Jamsala	1690
		0	2.6	0	0	0	0	Churamanipur	1691
PATRASAYER	b	317	118.9	0	0	0	0	Jamkuri	1692
PATRASAYER	b	0	8.8	0	0	0	0	Malbigha	1693
PATRASAYER	b	263	27.6	0	0	0	0	Padua	1694
PATRASAYER	a	148	47.7	0	0	0	0	Kaktia	1695
PATRASAYER	b	47	9	0	0	0	0	Argara	1696
PATRASAYER	b	134	11.8	0	0	0	0	Radha Damodarpur	1697
PATRASAYER	b	142	24	0	0	0	0	Dumni	1698
PATRASAYER	b	0	82	0	0	0	0	Birsingha	1699
PATRASAYER	b	763	17.6	0	0	0	0	Binod Nagar	1700
		0	3.5	0	0	0	0	Khaer Bani	1701
PATRASAYER	c	126	12.5	0	0	0	0	Bankishol	1702
PATRASAYER	c	20	39.5	0	0	0	0	Habib Pushkarini	1703
PATRASAYER	c	0	11.9	0	0	0	0	Ekaria	1704
PATRASAYER	c	0	16.7	0	0	0	0	Dharmapur	1705
PATRASAYER	c	0	42	0	0	0	0	Talsagara	1706
PATRASAYER	c	0	4	0	0	0	0	Shalkota	1707
PATRASAYER	c	0	4	0	0	0	0	Salna	1708
PATRASAYER	c	0	128.6	0	0	0	0	Nandur	1709
PATRASAYER	c	0	40	0	0	0	0	Akhra Shal	1710
PATRASAYER	c	0	3.6	0	0	0	0	Brika Bhanupur	1711
PATRASAYER	c	0	8	0	0	0	0	Baraban	1712
PATRASAYER	c	0	7	0	0	0	0	Khejurmura	1713
PATRASAYER	c	0	34.9	0	0	0	0	Telisaer	1714
PATRASAYER	c	0	16.6	0	0	0	0	Barujpota	1715
PATRASAYER	c	0	40	0	0	0	0	Bagh Mari	1716
PATRASAYER	c	0	110	0	0	0	0	Kantor Bankati	1717
SONAMUKHI	c	0	75	0	0	0	0	Narangi	1718

Land Use												
Area under different types of land use (in hectares rounded up to one decimal place)							Area irrigated by source (in hectare).					
Serial Number	Name of Village	Fallow lands other than current fallows	Current Fallows	Net Area Sown	Total Irrigated Land Area	Total Un-irrigated Land Area	Canals (C)	Wells/Tube-wells(W/TW)	Tanks/Lakes(T/L)	Water Falls(WF)	Others(O)	
1	2	110	111	112	113	114	115	116	117	118	119	
1677	Radha Nagar	0	0	183.4	81	102.4	58	15	8	0	0	
1678	Balsi Purbapara	0	0	190.1	187	3.1	171	7	9	0	0	
1679	Nabakishor	0	0	123.1	119	4.1	103	13	3	0	0	
1680	Majkuri	0	0	314	311	3	282	25	4	0	0	
1681	Mahesnandi	0	0	149	144	5	118	15	11	0	0	
1682	Balsi Dakshin Para	0	0	61	50	11	11	30	9	0	0	
1683	Paschim Para	0	0	270	37	233	10	15	12	0	0	
1684	Sonakara	0	0	112	31	81	0	16	15	0	0	
1685	Maukuchi	0	0	37.3	35	2.3	0	34	1	0	0	
1686	Thakurhati	0	0	99.4	40	59.4	0	30	6	0	4	
1687	Karajbani	0	0	79	30	49	0	18	11	0	1	
1688	Nabasan	0	0	51	21	30	0	14	4	0	3	
1689	Paschim Naldanga	0	0	104	25	79	0	12	2	0	11	
1690	Jamsala	0	0	52.2	14	38.2	0	8	6	0	0	
1691	Churamanipur	0	0	77	30	47	0	6	16	0	8	
1692	Jamkuri	0	0	539	70	469	0	16	4	0	50	
1693	Malbigha	0	0	46	16	30	0	5	8	0	3	
1694	Padua	0	0	272	38	234	0	8	7	0	23	
1695	Kaktia	0	0	306	47	259	0	4	35	0	8	
1696	Argara	0	0	74.1	21	53.1	0	10	7.6	0	3.4	
1697	Radha Damodarpur	0	0	18	13	5	0	4	0	0	9	
1698	Dumni	0	0	84.6	20	64.6	0	0	20	0	0	
1699	Birsingha	0	0	180.3	42	138.3	0	4	28	0	10	
1700	Binod Nagar	0	0	260	50	210	0	16	5	0	29	
1701	Khaer Bani	0	0	38	9	29	0	0	0	0	9	
1702	Bankishol	0	0	52	27	25	0	2	0	0	25	
1703	Habib Pushkarini	0	0	131	36	95	0	20	16	0	0	
1704	Ekaria	0	0	130	17	113	0	5	0	0	12	
1705	Dharmapur	0	0	73	15	58	0	4	6	0	5	
1706	Talsagara	0	0	195.2	177	18.2	0	135	17	0	25	
1707	Shalkota	0	0	77	17	60	0	17	0	0	0	
1708	Salna	0	0	64.4	17	47.4	0	17	0	0	0	
1709	Nandur	0	0	107	107	0	10	83	0	0	14	
1710	Akhra Shal	0	0	184.2	152	32.2	2	120	20	0	10	
1711	Brika Bhanupur	0	0	94	71	23	0	71	0	0	0	
1712	Baraban	0	0	70.3	25	45.3	0	25	0	0	0	
1713	Khejurmura	0	0	136.2	12	124.2	0	12	0	0	0	
1714	Telisaer	0	0	57	12	45	0	5	0	0	7	
1715	Barujpota	0	0	106	49	57	0	42	0	0	7	
1716	Bagh Mari	0	0	114.4	27	87.4	0	27	0	0	0	
1717	Kantor Bankati	0	0	110.3	70	40.3	0	70	0	0	0	
1718	Narangi	0	0	167.3	134	33.3	40	90	4	0	0	

Name of three most important commodities manufactured			Name of Village	Serial Number
First	Second	Third		
120	121	122	2	1

			Radha Nagar	1677
			Balsi Purbapara	1678
			Nabakishor	1679
			Majkuri	1680
			Mahesnandi	1681
			Balsi Dakshin Para	1682
			Paschim Para	1683
			Sonakara	1684
			Maukuchi	1685
			Thakurhati	1686
			Karajbani	1687
			Nabasan	1688
			Paschim Naldanga	1689
			Jamsala	1690
			Churamanipur	1691
			Jamkuri	1692
			Malbiga	1693
Milk Product			Padua	1694
			Kaktia	1695
			Argara	1696
Sal Leaf Produce			Radha Damodarpur	1697
			Dumni	1698
Milk Product	Sa Leaf Produce		Birsingha	1699
			Binod Nagar	1700
			Khaer Bani	1701
			Bankishol	1702
			Habib Pushkarini	1703
			Ekaria	1704
			Dharmapur	1705
			Talsagara	1706
			Shalkota	1707
			Salna	1708
			Nandur	1709
			Akhra Shal	1710
			Brika Bhanupur	1711
			Baraban	1712
			Khejurmura	1713
			Telisaer	1714
			Barujpota	1715
			Bagh Mari	1716
			Kantor Bankati	1717
			Narangi	1718

Census of India 2011
Amenities and Land use

Serial Number	Name of Village	Location code no.	Total area of the village (in hectares rounded up to one decimal place)	Total population (2011 census)	Number of households (2011 census)	Number of educational amenities available in the village, the distance range code viz: a for 0-5 kms, b for 5-10 kms, c for 10+ kms of nearest place where facility is available							
						Pre-Primary school (PP)	Primary school (P)	Middle school (M)	Secondary School (S)	Senior Secondary school (SS)	Degree college of arts, science & commerce (ASC)	Engineering college(EC)	Medical college (MC)
1	2	3	4	5	6	7	8	9	10	11	12	13	14
1719	Bhaluka	327674	69.2	458	108	1	1	a	a	a	c	c	c
1720	Dhuma	327675	115	472	103	1	1	a	a	a	c	c	c
1721	Haripur	327676	72.2	610	142	a	a	a	a	a	b	c	c
1722	Hajra Bandh	327677	85.6	235	54	a	a	a	b	a	c	c	c
1723	Bhubut	327678	64	577	123	a	a	a	a	a	c	c	c
1724	Belgaria	327679	91.1	544	136	1	1	a	a	a	c	c	c
1725	Pan Pushkarini	327680	110.1	1762	339	1	1	a	b	b	c	c	c
1726	Tilpur	327681	61.5	724	177	1	1	a	b	b	c	c	c
1727	Chakkabir	327682	131.6	771	177	1	1	a	b	b	c	c	c
1728	Dakshin Gobindapur	327683	63.6	447	108	1	1	a	b	b	c	c	c
1729	Satgechhe	327684	1656.7	760	170	2	2						
1730	Nutan Gram	327685	287.9	461	121	2	1	c	c	c	b	c	c
1731	Kastha Sanga	327686	102.1	658	143	1	1	b	b	b	a	c	c
1732	Jamsola	327687	113.6	814	166	1	1	b	b	b	b	c	c
1733	Nikunjapur	327688	159.3	1026	213	1	1	b	b	b	a	c	c
1734	Goala Danga	327689	100.2	416	96	1	1	b	b	b	a	a	a
1735	Kamar Bera	327690	131.3	357	81	a	a	a	a	a	a	a	c
1736	Baghmara	327691	109.2	66	15	b	a	b	b	b	b	c	c
1737	Dihila Pur	327692	78.2	239	53	b	a	a	a	a	b	c	c
1738	Kurchi	327693	80.8	553	130	1	1	a	a	a	a	c	c
1739	Bidyananda Pur	327694	103.7	767	170	1	1	a	a	a	b	c	c
1740	Mancha	327695	199.4	1605	357	2	2	1	a			c	b
1741	Shankar Pur	327696	120.8	248	52	1	1	a	a	a	b	c	c
1742	Bhairab Pur	327697	176.8	542	125	1	1	a	a	a	b	c	c
1743	Seora Bani	327698	104.6	1066	236	1	1	a	a	a	c	c	c
1744	Kushadwip	327699	272.3	1953	429	2	2	1	1	1	b	1	c
1745	Hariharpur	327700	61.9	29	7	a	a	b	b	b	b	c	c
1746	Asanbani	327701	72.7	314	67	2	2						
1747	Abhirambati	327702	50.6	0	0								
1748	Rameswar Kunria	327703	131.5	830	189	1	1	a	a	a	c	c	c
1749	Pandua	327704	280.4	1907	421	1	1	1	a	a	c	c	c
1750	Bandar Konda	327705	53.2	106	20	b	a	a	a	a	c	c	c
1751	Mukunda Pur	327706	148.9	1084	204	2	2				c	c	c
1752	Naricha	327707	330.6	1531	333	1	1	1	1	1	c	c	c
1753	Baghdahara	327708	165.2	924	210	1	1	a	a	b	c	c	c
1754	Balarampur	327709	134	1155	250	2	2	a	a	b	c	c	c
Block T O T A L :			32261.2	184070	40653	184	178	39	24	17	1	1	0

- Village Directory

(As in 2009)

le. (If not available within the : < 5 Kms, b for 5-10 Kms and c cility is available is given).						Number of Medical Amenities available. (If not available within the village , the distance range code viz; a for < 5 Kms, b for 5-10 Kms and c for 10+ kms of nearest place where facility is available is given).						Name of Village	Serial Number					
Management institute (MI)	Polytechnic (Pt)	Vocational training school /ITI	Non-formal training centre (NFTC)	Special school for disabled (SSD)	Others (specify)	Community health centre (CHC)	Primary health centre (PHC)	Primary health sub centre (PHS)	Maternity and child welfare centre (MCW)	T.B. clinic (TBC)	Hospital-allopathic (HA)			Hospital-alternative medicine (HO)	Dispensary (D)	Veterinary hospital (VH)	Mobile health clinic (MHC)	Family welfare centre (FWC)
15	16	17	18	19	20	21	22	23	24	25	26	27	28	29	30	31	2	1
c	c	c		c	a	c	b	b	a	c	c	c	a	c			Bhaluka	1719
c	c	c		c	a	c	b	b	a	c	c	c	a	c			Dhuma	1720
c	c	c		c	b	b	a	a	a	b	c	c	a	c			Haripur	1721
c	a	c		c	a	c	a	a	a	c	c	c	a	c			Hajra Bandh	1722
c	c	c		c	a	c	a	a	a	c	c	c	a	c			Bhubut	1723
c	c	c		c	a	c	a	a	a	c	c	c	a	c			Belgaria	1724
c	c	c		c	a	c	b	a	b	c	c	c	b	c			Pan Pushkarini	1725
c	c	c		c	a	c	b	a	b	c	c	c	b	c			Tilpur	1726
c	c	c		c	1 c	b	b	1 b	c	c	c	c	b	c			Chakkabir	1727
c	c	c		c	a	c	b	a	b	c	c	c	b	c			Dakshin Gobindapur	1728
																	Satgechhe	1729
c	c	c		c		c	b	a	c	c	c	c	a	c		c	Nutan Gram	1730
c	c	c		c		c	c	a	c	c	c	c	b	b	c	c	Kastha Sanga	1731
c	c	c		1		c	c	a	c	c	c	c	b	c	c	c	Jamsola	1732
c	c	c		c		c		1 c	c	c	c	c	b	c	c	c	Nikunjapur	1733
c	c	c		c		c	c	c	c	c	c	c	c	c	c	c	Goala Danga	1734
c	c	c		c		c	c	a	c	c	c	c	c	c	c	c	Kamar Bera	1735
c	c	c		c		c	c	a	c	c	c	c	b	b	c	c	Baghmara	1736
c	c	c		c		c	c	a	c	c	c	c	c	c	c	c	Dihila Pur	1737
c	c			c		c	c	b	c	c	c	c	c	c	c	c	Kurchi	1738
c	c	c		c		c	c	a	c	c	c	c	b	a	b	c	Bidyananda Pur	1739
c		c															Mancha	1740
c	c	c				c	c	b	c	c	c	c	c	c	c	c	Shankar Pur	1741
c	c	c				c	c	a	c	c	c	c	b	b	b	c	Bhairab Pur	1742
c	c	c				c	c	a	c	c	c	c	c	c	c	c	Seora Bani	1743
c	c	c		c		c	c	1 c	c	c	c	b	c	b	c	c	Kushadwip	1744
c	c	c				c	c	b	c	c	b	c	c	c	c	c	Hariharpur	1745
						c	c	b	c	c	c	c	c	c	b	c	Asanbani	1746
																	Abhirambati	1747
c	c	c		c		c	c	a	c	c	c	c	c	c	c	c	Rameswar Kunria	1748
c	c	c		c		c		1 1 c	c		1 c	c	c	c	c	c	Pandua	1749
c	c	c		b		c	c	a	c	c	c	c	a	c	b	c	Bandar Konda	1750
c	c	c				c	c	b	c	c	c	c	c	c	c	c	Mukunda Pur	1751
c	c	c		c		c	c	a	c	c	c	c	c	c	c	c	Naricha	1752
c	c	c		c		c	c	a	c	c	c			b	c	c	Baghdahara	1753
c	c	c		c		c	c	a	c	c	c		b	b	c	c	Balarampur	1754
0	0	0	0	1	6	6	6	27	1	4	1	0	4	2	0	1	Block TOTAL	

Serial Number	Name of Village	Number of Non-Government Medical Amenities available.							Availability of drinking water - Yes / No							
		Charitable non Govt. hospital/Nursing home.	Medical practitioner with MBBS Degree	Medical practitioner with other degree	Medical practitioner with no degree	Traditional practitioner and faith healer .	Medicine Shop	Others	Tap water (Treated/Untreated)	Well water (Covered / Uncovered well)	Hand Pump	Tube wells / Bore well	Spring	River / Canal	Tank / Pond / Lake	Others
1	2	32	33	34	35	36	37	38	39	40	41	42	43	44	45	46
1719	Bhaluka	0	0	0	0	0	0	0	No	No	Yes	Yes	No	No	Yes	No
1720	Dhuma	0	0	1	0	0	0	0	No	No	Yes	Yes	No	No	Yes	No
1721	Haripur	0	0	0	0	0	0	0	Yes	No	Yes	Yes	No	No	Yes	No
1722	Hajra Bandh	0	0	0	1	0	0	0	No	No	Yes	Yes	No	No	Yes	No
1723	Bhubut	0	0	0	1	0	0	0	No	No	Yes	Yes	No	No	Yes	No
1724	Belgaria	0	0	0	0	0	0	0	No	No	Yes	Yes	No	No	Yes	No
1725	Pan Pushkarini	0	0	0	0	0	0	0	No	No	Yes	Yes	No	Yes	Yes	No
1726	Tilpur	0	0	0	0	0	0	0	No	No	Yes	Yes	No	No	Yes	No
1727	Chakkabir	0	0	0	0	0	0	0	No	No	Yes	Yes	No	Yes	Yes	No
1728	Dakshin Gobindapur	0	0	0	0	0	0	0	No	No	Yes	Yes	No	Yes	Yes	No
1729	Satgechhe	0	0	0	0	0	0	0	No	Yes	No	Yes	No	No	Yes	No
1730	Nutan Gram	0	0	0	0	0	0	0	No	No	No	Yes	No	No	Yes	No
1731	Kastha Sanga	0	0	0	0	0	0	0	No	No	No	Yes	No	No	Yes	No
1732	Jamsola	0	0	0	0	0	0	0	No	No	No	Yes	No	No	Yes	No
1733	Nikunjapur	0	0	0	0	0	0	0	No	No	No	Yes	No	No	Yes	No
1734	Goala Danga	0	0	0	0	0	0	0	No	No	No	Yes	No	No	Yes	No
1735	Kamar Bera	0	0	0	0	0	0	0	No	No	No	Yes	No	No	Yes	No
1736	Baghmara	0	0	0	0	0	0	0	No	No	No	Yes	No	No	No	No
1737	Dihila Pur	0	0	0	0	0	0	0	No	No	No	Yes	No	No	Yes	No
1738	Kurchi	2	2	2	2	2	2	2	No	No	No	Yes	No	No	Yes	No
1739	Bidyananda Pur	0	0	0	0	0	0	0	No	No	No	Yes	No	No	Yes	No
1740	Mancha	0	0	0	0	0	0	0	No	No	No	Yes	No	No	Yes	No
1741	Shankar Pur	0	0	0	0	0	0	0	No	No	No	Yes	No	No	Yes	No
1742	Bhairab Pur	0	0	0	0	0	0	0	No	No	No	Yes	No	No	Yes	No
1743	Seora Bani	2	2	2	2	2	2	2	No	No	No	Yes	No	No	Yes	No
1744	Kushadwip	0	0	0	0	0	0	0	No	No	No	Yes	No	No	Yes	No
1745	Hariharpur	0	0	0	0	0	0	0	No	No	No	Yes	No	No	Yes	No
1746	Asanbani	0	0	0	0	0	0	0	No	No	No	Yes	No	No	Yes	No
1747	Abhirambati															
1748	Rameswar Kunria	0	0	0	0	0	0	0	No	No	No	Yes	No	No	Yes	No
1749	Pandua	0	0	0	0	0	2	0	No	No	No	Yes	No	No	Yes	No
1750	Bandar Konda	0	0	0	0	0	0	0	No	No	No	Yes	No	No	Yes	No
1751	Mukunda Pur	0	0	0	0	0	0	0	No	No	No	Yes	No	No	Yes	No
1752	Naricha	0	0	0	0	0	0	0	No	No	No	Yes	No	Yes	Yes	No
1753	Baghdahara	0	0	0	0	0	0	0	No	Yes	Yes	Yes	No	Yes	Yes	No
1754	Balarampur	0	0	0	0	0	0	0	No	Yes	Yes	Yes	No	No	Yes	No
Block T O T A L :		22	28	32	47	24	55	20	15	35	122	120	0	52	130	1

Availability of toilet & others Yes / No				Communication and transport facilities (If amenities available code -Yes is given except for Village Pin Code ,If not available within the village , the distance range code viz; a for < 5 Kms, b for 5-10 Kms and c for 10+ kms of nearest place where facility is available is given).									
Community toilet including bath.	Community toilet excluding bath.	Rural sanitary mart or sanitary hardware outlet available near the village.	Community bio- gas or recycle of waste for productive use.	Post office(PO)	Sub post office (SPO)	Post & Telegraph office (P&TO)	Village Pin Code	Telephones (Land lines)	Public call office (PCO)	Mobile phone coverage	Name of Village	Serial Number	
47	48	49	50	51	52	53	54	55	56	57	2	1	
No	No	No	No	c	b	c	722206	b	b	Yes	Bhaluka	1719	
No	No	No	No	c	b	c	722206	b	b	Yes	Dhuma	1720	
No	No	No	No	b	a	c	722206	Yes	a	Yes	Haripur	1721	
No	No	No	No	c	a	c	722206	a	a	Yes	Hajra Bandh	1722	
No	No	No	No	c	a	c	722206	a	a	Yes	Bhubut	1723	
No	No	No	No	c	a	c	722206	a	a	Yes	Belgaria	1724	
No	No	No	No	c	a	c	722206	b	b	Yes	Pan Pushkarini	1725	
No	No	No	No	c	a	c	722206	b	b	Yes	Tilpur	1726	
No	No	No	No	c	Yes	c	722206	Yes	b	Yes	Chakkabir	1727	
No	No	No	No	c	a	c	722206	b	b	Yes	Dakshin Gobindapur	1728	
No	No	No	No	c	a	c	722207	c	a	Yes	Satgechhe	1729	
No	No	No	No	c	b	c	722207	Yes	Yes	Yes	Nutan Gram	1730	
No	No	No	No	c	a	c	722207	c	b	b	Kastha Sanga	1731	
No	No	No	No	c	b	c	722207	Yes	Yes	Yes	Jamsola	1732	
No	No	No	No	c	Yes	a	722157	a	Yes	Yes	Nikunjapur	1733	
No	No	No	No	c	a	c	722207	Yes	Yes	Yes	Goala Danga	1734	
No	No	No	No	c	a	c	722207	Yes	Yes	Yes	Kamar Bera	1735	
No	No	No	No	c	b	c	722206	c	a	a	Baghmara	1736	
No	No	No	No	c	a	a	722207	Yes	Yes	Yes	Dihila Pur	1737	
No	No	No	No	c	b	c	722207	Yes	Yes	Yes	Kurchi	1738	
No	No	No	No	c	a	c	722207	c	Yes	Yes	Bidyananda Pur	1739	
No	No	No	No	c	a	c	722207	Yes	Yes	Yes	Mancha	1740	
No	No	No	No	c	b	c	722206	Yes	Yes	Yes	Shankar Pur	1741	
No	No	No	No	c	a	c	722206	c	a	a	Bhairab Pur	1742	
No	No	No	No	c	a	c	722207	Yes	Yes	Yes	Seora Bani	1743	
No	No	No	No	c	Yes	c	722207	c	Yes	Yes	Kushadwip	1744	
No	No	No	No	c	a	c	722207	Yes	Yes	Yes	Hariharpur	1745	
No	No	No	No	c	a	c		c	a	a	Asanbani	1746	
											Abhirambati	1747	
No	No	No	No	c	a	c	722206	Yes	Yes	Yes	Rameswar Kunria	1748	
No	No	No	No	c	Yes	c	722206	Yes	Yes	Yes	Pandua	1749	
No	No	No	No	c	a	c	722206	a	a	c	Bandar Konda	1750	
No	No	No	No	c	b	c	722206	Yes	Yes	Yes	Mukunda Pur	1751	
No	No	No	No	c	a	c	722206	c	Yes	Yes	Naricha	1752	
No	No	No	No	c	c	c	722206	a	a	Yes	Baghdahara	1753	
No	No	No	No	c	c	c		Yes	Yes	Yes	Balarampur	1754	
1	2	4	0	2	18	1	146	83	59	144	: Block T O T A L		

Communication and transport facilities (If amenities available code -Yes is given except for Village Pin Code ,If not available within the village , the distance range code viz; a for < 5 Kms, b for 5-10 Kms and c for 10+ kms of nearest place where facility is available is given).													Village connected to highway (If amenities available code viz; a for < 5 Kms, b for 5-10 Kms and c for 10+ kms of nearest place where facility is available is given).				
Serial Number	Name of Village	Internet cafes/ Common service centre (CSC)	Private courier facility	Bus service (Public & Private)	Railway stations	Auto/Modified Autos	Taxis and Vans	Tractors	Cycle-pulled rickshaws(Manual & Machine driven)	Carts driven by animals	Sea /River ferry service	Connected to national highway(NH)	Connected to state highway(SH)	Connected to major district road (MDR)	Connected to others district road	Pucca roads	
1	2	58	59	60	61	62	63	64	65	66	67	68	69	70	71	72	
1719	Bhaluka	c	c	a	c	c	a	c	Yes	Yes	c	c	c	a	a	a	
1720	Dhuma	c	c	a	c	c	a	c	Yes	Yes	a	c	c	a	a	a	
1721	Haripur	b	b	a	b	c	Yes	c	Yes	Yes	a	c	b	a	a	a	
1722	Hajra Bandh	c	c	a	c	c	a	c	Yes	Yes	a	c	c	a	a	a	
1723	Bhubut	c	c	a	c	c	a	c	a	Yes	a	c	c	a	a	a	
1724	Belgaria	c	c	a	c	c	a	c	a	Yes	a	c	c	a	a	a	
1725	Pan Pushkarini	c	c	b	c	c	b	c	Yes	Yes	a	c	c	b	b	b	
1726	Tilpur	c	c	b	c	c	b	c	Yes	Yes	a	c	c	b	b	b	
1727	Chakkabir	c	c	b	c	c	b	c	Yes	Yes	a	c	c	b	b	b	
1728	Dakshin Gobindapur	c	c	b	c	c	b	c	Yes	Yes	a	c	c	b	b	b	
1729	Satgechhe	c	b	a	c	b	Yes	Yes	Yes	Yes	c	c	c	a	a	a	
1730	Nutan Gram	c	b	a	c	c	Yes	Yes	Yes	Yes	c	c	c		Yes	Yes	
1731	Kastha Sanga	c	c	a	c	c	Yes	Yes	Yes	Yes	c	c	c	b		b	
1732	Jamsola	c	c	Yes	c	c	Yes	Yes	Yes	Yes	b	c			Yes	Yes	
1733	Nikunjapur	c	c	Yes	c	c	Yes	Yes	Yes	Yes	c	c	c	c	b	b	
1734	Goala Danga	c	c	Yes	c	c	Yes	Yes	Yes	Yes	b	c			Yes	Yes	
1735	Kamar Bera	c	c	a	c	c	a	Yes	Yes	Yes	b	c	c	c	c	a	
1736	Baghmara	c	c	b	c	b	b	Yes	Yes	Yes	c	c	c	c	b	b	
1737	Dihila Pur	c	c	a	c	c	Yes	Yes	Yes	Yes	b	c	c	a	a	a	
1738	Kurchi	c	c	a	c	b	Yes	Yes	Yes	Yes	b	c	c	a	a	a	
1739	Bidyananda Pur	c	b	b	c	b	b	Yes	Yes	Yes	c	c	c	c	b	b	
1740	Mancha	c	c	a	c	c	Yes	Yes	Yes	Yes	b	c	c	a	a	a	
1741	Shankar Pur	c	c	a	c	b	Yes	Yes	Yes	Yes	b	c	c	a	a	a	
1742	Bhairab Pur	c	a	a	c	c	c	Yes	Yes	Yes	c	c	c	a	a	a	
1743	Seora Bani	c	c	a	c	c	Yes	Yes	Yes	Yes	b	c	c	c	a	a	
1744	Kushadwip	c	Yes	a	c	b	b	Yes	Yes	Yes	c	c	c	c	b	b	
1745	Hariharpur	c	c	a	c	c	Yes	Yes	Yes	Yes	b	c	c	b	b	b	
1746	Asanbani	c	a	a	c	c	a	Yes	Yes	Yes	c	c	c	c	a	a	
1747	Abhirambati																
1748	Rameswar Kunria	c	c	a	c	c	Yes	Yes	Yes	Yes	a	c	c	Yes	a	a	
1749	Pandua	c	c	Yes	c	Yes	Yes	Yes	Yes	Yes	a	c	c	Yes	Yes	Yes	
1750	Bandar Konda	a	b	Yes	c	c	Yes	Yes	Yes	Yes	c	c	c	c	Yes	a	
1751	Mukunda Pur	c	c	a	c	c	Yes	Yes	Yes	Yes	a	c	c	c	a	a	
1752	Naricha	c	Yes	Yes	c	Yes	Yes	Yes	Yes	Yes	c	c	c	c	Yes	Yes	
1753	Baghdahara	c	c	a	c	c	c	a	a	Yes	Yes	c	c	c		a	
1754	Balarampur	c	c	a	c	c	c	Yes	Yes	Yes	a	c	a	a	a	Yes	
Block T O T A L :		1	15	40	5	9	69	95	115	150	15	0	0	26	28	48	

ys,village roads, banks & credit societies :-Yes is given, If not available within the code viz; a for <5 Kms, b for 5-10 Kms place where facility is available is given).							Availability of miscellaneous facilities (If amenities available code -Yes is given, If not available within the village , the distance range code viz; a for < 5 Kms, b for 5-10 Kms and c for 10+ kms of nearest place where facility is available is given).											
73	74	75	76	77	78	79	80	81	82	83	84	85	86	87	Name of Village	Serial Number		
a	Yes	c	c	c	c	Yes	a	c	a	a	c	Yes	Yes	Bhaluka	1719			
b	Yes	a	c	c	c	Yes	a	c	a	a	c	Yes	Yes	Dhuma	1720			
a	Yes	a	c	b	c	c	a	a	c	a	a	b	Yes	Yes	Haripur	1721		
a	Yes	a	c	c	c	c	Yes	a	c	a	a	c	Yes	Yes	Hajra Bandh	1722		
b	Yes	a	c	c	c	c	Yes	a	c	a	a	c	a	Yes	Bhubut	1723		
a	Yes	a	c	c	c	c	Yes	a	c	a	a	c	Yes	Yes	Belgaria	1724		
b	Yes	a	c	c	c	c	Yes	Yes	c	b	b	c	Yes	Yes	Pan Pushkarini	1725		
b	Yes	a	c	c	c	c	Yes	a	c	b	b	c	Yes	Yes	Tilpur	1726		
Yes	Yes	a	c	c	c	c	Yes	a	c	b	b	c	Yes	Yes	Chakkabir	1727		
b	Yes	a	c	c	c	c	Yes	a	c	b	b	c	a	Yes	Dakshin Gobindapur	1728		
Yes	Yes	b	c	b	c	c	Yes	b	c	b	b	Yes	c	Yes	Satgechhe	1729		
Yes	Yes			b	c	c	Yes	a	c	Yes	c	Yes	Yes	Yes	Nutan Gram	1730		
Yes	Yes	c	c	c	c	c	Yes	a	c	b	b	a	c	Yes	Kastha Sanga	1731		
Yes	Yes	b		b	b	c	Yes	Yes	c	Yes	c	Yes	Yes	Yes	Jamsola	1732		
Yes	b	c	c	c	c	Yes	Yes	a	c	c	Yes	Yes	c	Yes	Nikunjapur	1733		
Yes	Yes	b		b	c	c	Yes	a	c	a	a	Yes	Yes	Yes	Goala Danga	1734		
Yes	Yes	b		c	c	c	Yes	a	c	a	a	Yes	Yes	Yes	Kamar Bera	1735		
Yes	b	b	c	c	c	c	Yes	a	c	a	c	Yes	c	Yes	Baghmara	1736		
Yes	Yes	b		c	c	c	Yes	a	c	a	a	Yes	Yes	Yes	Dihila Pur	1737		
Yes	Yes	b		c	c	c	Yes	a	c	a	a	a	a	Yes	Kurchi	1738		
Yes	b	c	c	c	c	c	Yes	a	c	a	a	Yes	c	Yes	Bidyananda Pur	1739		
Yes	Yes	Yes		c	c	c	Yes	Yes	c	a	b	Yes	Yes	Yes	Mancha	1740		
Yes	Yes	b		c	c	c	Yes	a	c	a	a	Yes	Yes	Yes	Shankar Pur	1741		
Yes	a	a	b	c	c	c	Yes	a	c	a	a	Yes	c	Yes	Bhairab Pur	1742		
Yes	Yes	b		c	c	c	Yes	a	c	a	b	Yes	Yes	Yes	Seora Bani	1743		
Yes	b	b	c	c	c	c	Yes	Yes	Yes	Yes	a	Yes	c	Yes	Kushadwip	1744		
Yes	Yes	b		c	c	b	a	a	c	a	b	a	a	Yes	Hariharpur	1745		
Yes	a	a	c	c	c	c	Yes	a	c	a	a	Yes	c	Yes	Asanbani	1746		
															Abhirambati	1747		
Yes	Yes	a		c	c	c	Yes	a	c	a	a	Yes	Yes	Yes	Rameswar Kunria	1748		
Yes	Yes	a		c	c	c	Yes	a	Yes	Yes	b	Yes	Yes	Yes	Pandua	1749		
Yes	a	a	c	c	c	c	a	a	c	Yes	a	Yes	a	c	Bandar Konda	1750		
Yes	Yes	a		c	c	c	Yes	c	b	a	b	Yes	Yes	Yes	Mukunda Pur	1751		
Yes	a	Yes	c	c	c	c	Yes	Yes	Yes	Yes	Yes	Yes	c	Yes	Naricha	1752		
Yes		Yes		a	c	b	Yes	a	b	b	b	Yes	Yes	Yes	Baghdahara	1753		
Yes				Yes	c	Yes	Yes	a	c	b	c	Yes	Yes	Yes	Balarampur	1754		
110	57	6	28	9	1	17	144	54	13	20	18	75	126	148	: Block T O T A L			

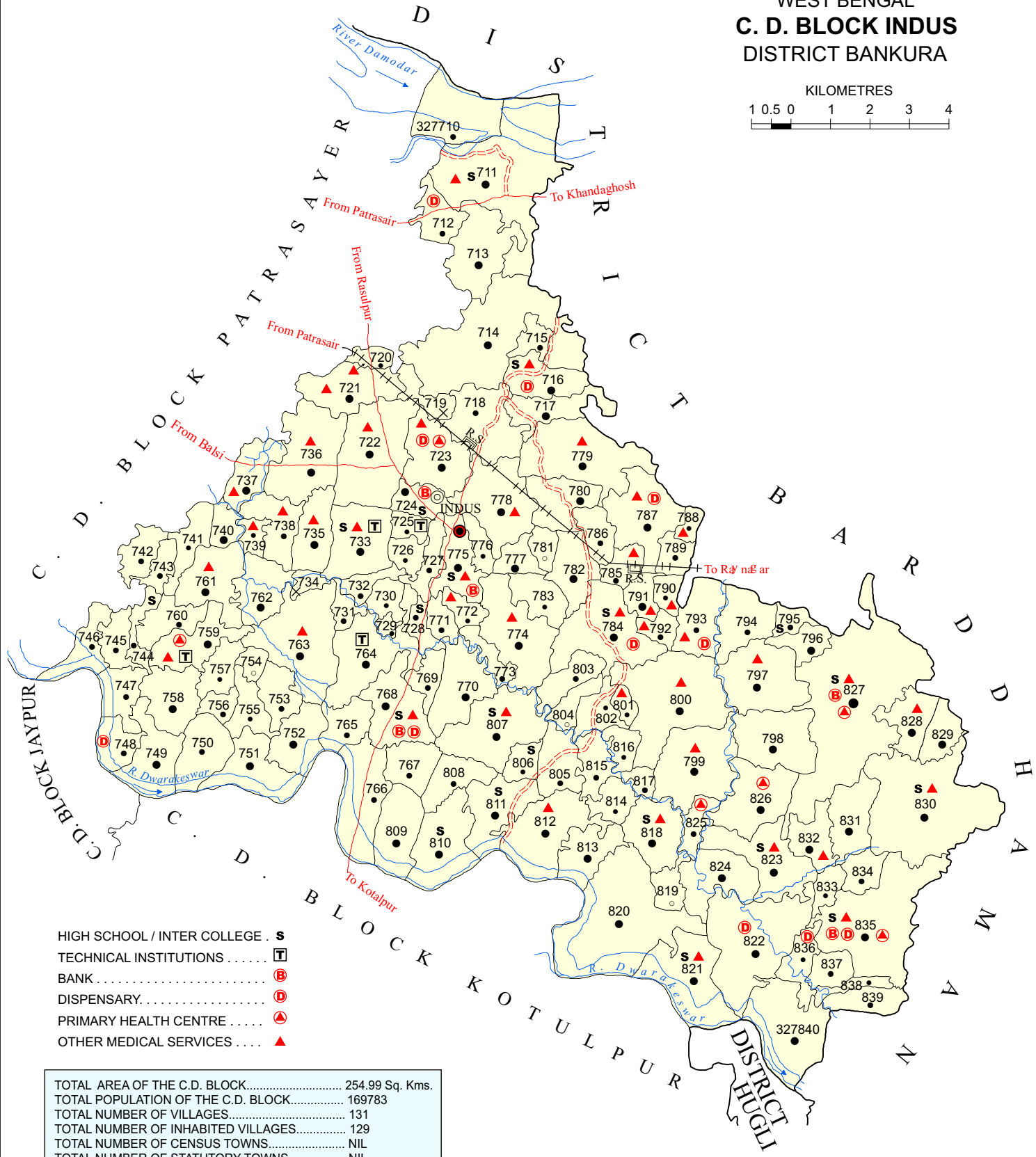
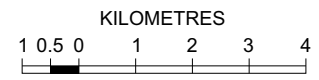
Availability of miscellaneous facilities (If amenities available code -Yes is given, If not available within the village , the distance range code viz; a for < 5 Kms, b for 5-10 Kms and c for 10+ kms of nearest place where facility is available is given).													Availability of electricity (Yes/No)			
Serial Number	Name of Village	ASHA (Accredited Social Health Activist)	Community centre with/without TV	Sports Field,	Sports Club / Recreation Centre	Cinema / Video Hall	Public Library	Public Reading Room	Newspaper Supply	Assembly Polling station	Birth & Death Registration Office	Power Supply for Domestic Use (ED)	Power Supply for Agricultural Use (EAG)	Power Supply for Commercial Use (EC)	Power Supply for All Uses (EA)	
1	2	88	89	90	91	92	93	94	95	96	97	98	99	100	101	
1719	Bhaluka	a	c	a	a	a	a	a	a	Yes	a	Yes	Yes	Yes	Yes	
1720	Dhuma	a	c	a	a	a	a	a	a	a	a	Yes	Yes	Yes	Yes	
1721	Haripur	Yes	b	Yes	a	a	a	a	a	Yes	a	Yes	Yes	Yes	Yes	
1722	Hajra Bandh	Yes	c	a	c	a	a	a	a	a	a	Yes	Yes	Yes	Yes	
1723	Bhubut	Yes	c	a	c	a	a	a	a	a	a	Yes	Yes	Yes	Yes	
1724	Belgaria	a	c	a	a	a	a	a	a	a	a	Yes	Yes	Yes	Yes	
1725	Pan Pushkarini	Yes	c	a	b	b	b	b	b	Yes	b	Yes	Yes	Yes	Yes	
1726	Tilpur	Yes	c	a	b	b	b	b	b	Yes	b	Yes	Yes	Yes	Yes	
1727	Chakkabir	Yes	c	a	b	b	b	b	b	Yes	b	Yes	Yes	Yes	Yes	
1728	Dakshin Gobindapur	a	c	a	b	b	b	b	b	a	b	Yes	Yes	Yes	Yes	
1729	Satgechhe	Yes	Yes	Yes	c	c	b	b	c	a	c	Yes	No	No	No	
1730	Nutan Gram	Yes	c	a	c	c	b	b	Yes	Yes	Yes	Yes	Yes	Yes	Yes	
1731	Kastha Sanga	a	b	a	c	c	b	b	Yes	a	Yes	Yes	Yes	Yes	Yes	
1732	Jamsola	Yes	c	Yes	c	c	c	c	Yes	Yes	b	Yes	Yes	Yes	Yes	
1733	Nikunjapur	Yes	c	a	c	c	a	a	Yes	Yes	Yes	Yes	Yes	Yes	Yes	
1734	Goala Danga	Yes	c	b	c	c	c	c	Yes	Yes	b	Yes	Yes	Yes	Yes	
1735	Kamar Bera	Yes	c	a	c	c	c	c	Yes	a	b	Yes	Yes	Yes	Yes	
1736	Baghmara	Yes	a	c	c	c	b	b	Yes	a	b	Yes	Yes	Yes	Yes	
1737	Dihila Pur	Yes	c	a	c	c	c	c	Yes	a	a	Yes	Yes	Yes	Yes	
1738	Kurchi	Yes	c	b	c	c	c	c	Yes	a	b	Yes	Yes	Yes	Yes	
1739	Bidyananda Pur	Yes	c	a	c	c	a	a	Yes	Yes	Yes	Yes	Yes	Yes	Yes	
1740	Mancha	Yes	c	b	c	c	c	c	Yes	Yes	Yes	Yes	Yes	Yes	Yes	
1741	Shankar Pur	Yes	c	b	c	c	c	c	Yes	a	a	Yes	Yes	Yes	Yes	
1742	Bhairab Pur	Yes	c	a	c	c	a	a	Yes	a	Yes	Yes	Yes	Yes	Yes	
1743	Seora Bani	Yes	c	b	c	c	c	c	Yes	Yes	a	Yes	Yes	Yes	Yes	
1744	Kushadwip	Yes	c	Yes	c	Yes	Yes	Yes	Yes	Yes	a	Yes	Yes	Yes	Yes	
1745	Hariharpur	a	c	b	c	c	c	c	Yes	a	b	Yes	Yes	Yes	Yes	
1746	Asanbani	Yes	c	a	c	c	a	a	Yes	a	b	Yes	Yes	Yes	Yes	
1747	Abhirambati															
1748	Rameswar Kunria	Yes	c	a	c	c	c	c	Yes	Yes	a	Yes	Yes	Yes	Yes	
1749	Pandua	Yes	c	Yes	Yes	c	c	c	Yes	Yes	Yes	Yes	Yes	Yes	Yes	
1750	Bandar Konda	a	c	c	a	a	a	a	a	a	Yes	Yes	Yes	Yes	Yes	
1751	Mukunda Pur	Yes	c	Yes	c	c	c	c	Yes	Yes	a	Yes	Yes	Yes	Yes	
1752	Naricha	Yes	c	Yes	Yes	c	a	a	Yes	Yes	Yes	Yes	Yes	Yes	Yes	
1753	Baghdahara	Yes	c	Yes	c	c	b	c	Yes	Yes	b	Yes	No	No	No	
1754	Balarampur	Yes	c	Yes	Yes	b	b	c	Yes	Yes	b	Yes	No	Yes	No	
Block T O T A L :		128	28	75	52	21	15	26	126	88	24	151	131	112	109	

Nearest Town		Land Use							
		Area under different types of land use (in hectares rounded up to one decimal place)							
Name	Distance range code i.e. a for < 5 Kms, b for 5-10 Kms and c for 10+ kms .	Forests	Area under Non-agricultural Uses	Barren and Un-cultivable land	Permanent Pastures and Other Grazing Lands	Land Under Miscellaneous Tree Crops etc.	Culturable Waste Land	Name of Village	Serial Number
102	103	104	105	106	107	108	109	2	1
SONAMUKHI	c	0	10	0	0	0	0	Bhaluka	1719
SONAMUKHI	c	0	11	0	0	0	0	Dhuma	1720
SONAMUKHI	c	0	11	0	0	0	0	Haripur	1721
SONAMUKHI	c	0	8.6	0	0	0	0	Hajra Bandh	1722
BISHNUPUR	c	0	18	0	0	0	0	Bhubut	1723
BISHNUPUR	c	0	6	0	0	0	0	Belgaria	1724
SONAMUKHI	c	0	5	0	0	0	0	Pan Pushkarini	1725
SONAMUKHI	c	0	9	0	0	0	0	Tilpur	1726
BISHNUPUR	c	0	38.6	0	0	0	0	Chakkabir	1727
BISHNUPUR	c	0	3	0	0	0	0	Dakshin Gobindapur	1728
PATRASAYER	c	1528	17.7	0	0	0	0	Satgechhe	1729
PATRASAYER	c	187	8.9	0	0	0	0	Nutan Gram	1730
PATRASAYER	c	0	11	0	0	0	0	Kastha Sanga	1731
PATRASAYER	c	0	18.6	0	0	0	0	Jamsola	1732
PATRASAYER	c	0	41	0	0	0	0	Nikunjapur	1733
PATRASAYER	c	0	33	0	0	0	0	Goala Danga	1734
PATRASAYER	c	0	18	0	0	0	0	Kamar Bera	1735
BISHNUPUR	c	0	12	0	0	0	0	Baghmara	1736
PATRASAYER	c	0	9	0	0	0	0	Dihila Pur	1737
PATRASAYER	c	0	9.8	0	0	0	0	Kurchi	1738
PATRASAYER	c	0	6.7	0	0	0	0	Bidyananda Pur	1739
PATRASAYER	c	0	39	0	0	0	0	Mancha	1740
PATRASAYER	c	0	27.8	0	0	0	0	Shankar Pur	1741
PATRASAYER	c	0	68.8	0	0	0	0	Bhairab Pur	1742
PATRASAYER	c	0	12.6	0	0	0	0	Seora Bani	1743
PATRASAYER	c	0	45	0	0	0	0	Kushadwip	1744
PATRASAYER	c	0	9.9	0	0	0	0	Hariharpur	1745
PATRASAYER	c	0	17.7	0	0	0	0	Asanbani	1746
		0	9.6	0	0	0	0	Abhirambati	1747
BISHNUPUR	c	0	31	0	0	0	0	Rameswar Kunria	1748
PATRASAYER	c	0	93	0	0	0	0	Pandua	1749
PATRASAYER	c	0	2	0	0	0	0	Bandar Konda	1750
PATRASAYER	c	0	26.9	0	0	0	0	Mukunda Pur	1751
BISHNUPUR	c	0	124.6	0	0	0	0	Naricha	1752
PATRASAYER	c	0	50	0	0	0	0	Baghdahara	1753
PATRASAYER	c	0	38	0	0	0	0	Balarampur	1754
0	0	4954	6885.9	0	0	0	225	: Block T O T A L	

Land Use												
Area under different types of land use (in hectares rounded up to one decimal place)								Area irrigated by source (in hectare).				
Serial Number	Name of Village	Fallow lands other than current fallows	Current Fallows	Net Area Sown	Total Irrigated Land Area	Total Un-irrigated Land Area	Canals (C)	Wells/Tube-wells(W/TW)	Tanks/Lakes(T/L)	Water Falls(WF)	Others(O)	
1	2	110	111	112	113	114	115	116	117	118	119	
1719	Bhaluka	0	0	59.2	46	13.2	42	0	4	0	0	
1720	Dhuma	0	0	104	40	64	0	37	3	0	0	
1721	Haripur	0	0	61.2	47	14.2	0	45	2	0	0	
1722	Hajra Bandh	0	0	77	38	39	29	9	0	0	0	
1723	Bhubut	0	0	46	42	4	20	20	2	0	0	
1724	Belgaria	0	0	85.1	84	1.1	82	1	1	0	0	
1725	Pan Pushkarini	0	0	105.1	104	1.1	89	15	0	0	0	
1726	Tilpur	0	0	52.5	30	22.5	6	20	4	0	0	
1727	Chakkabir	0	0	93	65	28	22	40	3	0	0	
1728	Dakshin Gobindapur	0	0	60.6	25	35.6	0	20	0	0	5	
1729	Satgechhe	0	0	111	4	107	0	2	0	0	2	
1730	Nutan Gram	0	0	92	35	57	0	35	0	0	0	
1731	Kastha Sanga	0	0	91.1	29	62.1	0	24	5	0	0	
1732	Jamsola	0	0	95	26	69	0	23	3	0	0	
1733	Nikunjapur	0	0	118.3	60	58.3	5	18	5	0	32	
1734	Goala Danga	0	0	67.2	7	60.2	0	0	5	0	2	
1735	Kamar Bera	0	0	113.3	25	88.3	0	12	8	0	5	
1736	Baghmar	0	0	97.2	33	64.2	0	28	0	0	5	
1737	Dihila Pur	0	0	69.2	28	41.2	0	22	0	0	6	
1738	Kurchi	0	0	71	50	21	0	33	0	0	17	
1739	Bidyananda Pur	0	0	97	51	46	0	41	6	0	4	
1740	Mancha	0	0	160.4	42	118.4	0	20	14	0	8	
1741	Shankar Pur	0	0	93	9	84	0	2	2	0	5	
1742	Bhairab Pur	0	0	108	32	76	0	0	28	0	4	
1743	Seora Bani	0	0	92	21	71	0	12	5	0	4	
1744	Kushadwip	0	0	227.3	102	125.3	0	72	12	0	18	
1745	Hariharpur	0	0	52	14	38	0	8	0	0	6	
1746	Asanbani	0	0	55	18	37	0	18	0	0	0	
1747	Abhirambati	0	0	41	3	38	0	0	0	0	3	
1748	Rameswar Kunria	0	0	100.5	52	48.5	0	46	6	0	0	
1749	Pandua	0	0	187.4	109	78.4	0	109	0	0	0	
1750	Bandar Konda	0	0	51.2	15	36.2	0	7	0	0	8	
1751	Mukunda Pur	0	0	122	66	56	0	63	3	0	0	
1752	Naricha	0	0	206	100	106	0	100	0	0	0	
1753	Baghdahara	0	0	115.2	50	65.2	25	25	0	0	0	
1754	Balarampur	0	0	96	45	51	5	40	0	0	0	
Block T O T A L :		0	0	20196	11481	8715.3	4789	4753	779.6	27		

Name of three most important commodities manufactured			Name of Village	Serial Number
First	Second	Third		
120	121	122	2	1
			Bhaluka	1719
			Dhuma	1720
			Haripur	1721
			Hajra Bandh	1722
			Bhubut	1723
			Belgaria	1724
			Pan Pushkarini	1725
			Tilpur	1726
			Chakkabir	1727
			Dakshin Gobindapur	1728
Mill			Satgechhe	1729
Milk Product			Nutan Gram	1730
Milk Product			Kastha Sanga	1731
			Jamsola	1732
Milk Products			Nikunjapur	1733
			Goala Danga	1734
			Kamar Bera	1735
Milk Product			Baghmara	1736
			Dihila Pur	1737
			Kurchi	1738
Milk Product			Bidyananda Pur	1739
			Mancha	1740
			Shankar Pur	1741
Milkproducts			Bhairab Pur	1742
			Seora Bani	1743
Milk Product			Kushadwip	1744
			Hariharpur	1745
Mill-produc	Mill-produc	Mill-produc	Asanbani	1746
			Abhirambati	1747
			Rameswar Kunria	1748
			Pandua	1749
			Bandar Konda	1750
			Mukunda Pur	1751
Shalleaf	Shalleaf	Shalleaf	Naricha	1752
			Baghdahara	1753
			Balarampur	1754
			: Block T O T A L	

INDIA
WEST BENGAL
C. D. BLOCK INDUS
DISTRICT BANKURA



- HIGH SCHOOL / INTER COLLEGE . s
- TECHNICAL INSTITUTIONS T
- BANK B
- DISPENSARY D
- PRIMARY HEALTH CENTRE PHC
- OTHER MEDICAL SERVICES M

TOTAL AREA OF THE C.D. BLOCK.....	254.99 Sq. Kms.
TOTAL POPULATION OF THE C.D. BLOCK.....	169783
TOTAL NUMBER OF VILLAGES.....	131
TOTAL NUMBER OF INHABITED VILLAGES.....	129
TOTAL NUMBER OF CENSUS TOWNS.....	NIL
TOTAL NUMBER OF STATUTORY TOWNS.....	NIL
DISTANCE FROM DISTRICT HEADQUARTERS TO C. D. BLOCK HEADQUARTERS (APPROX.)	73 Kms.

- BOUNDARY, DISTRICT
- " C. D. BLOCK
- " VILLAGE WITH MDDS CODE 327840
- HEADQUARTERS : POLICE STATION, C. D. BLOCK
- POPULATION SIZE OF VILLAGES : BELOW 200, 200-499, 500-999, 1000-4999, 5000 AND ABOVE

- UNINHABITED VILLAGE WITH MDDS CODE X 327719
- IMPORTANT METALLED ROADS
- RAILWAY LINE WITH STATION, NARROW GAUGE R.S.
- UNMETALLED ROADS
- RIVER AND STREAM

Alphabetical List of Villages

Name of the CD Block : Indus

CD Block Code (2011) : 0213

Sl. No.	Name of the Village	PLCN 2001	MDDS PLCN 2011
1	2	3	4
1	Abdulpur	02146900	327762
2	Adilpur	02150300	327796
3	Adparakumrul	02142800	327721
4	Akui	02153400	327827
5	Amrul	02146800	327761
6	Arapur	02149500	327788
7	Ashwinpur	02150900	327802
8	Ausnara	02144000	327733
9	Bagajal	02152200	327815
10	Bagalpur	02154400	327837
11	Bagmari	02146300	327756
12	Bahalalpur	02153000	327823
13	Baikuntha Pur	02148400	327777
14	Bajitpur	02145200	327745
15	Baktarpur	02153200	327825
16	Bamania	02152900	327822
17	Banberia	02149600	327789
18	Bangal Chak	02145300	327746
19	Banki	02150100	327794
20	Bara Gobindapur	02147500	327768
21	Behar	02151900	327812
22	Belbandbi	02143800	327731
23	Berghosh	02150000	327793
24	Betanal	02152700	327820
25	Bhabapur	02151600	327809
26	Bhagabanbati	02145000	327743
27	Bhagitpur	02141700	327710
28	Bhurbandi	02152300	327816
29	Bihar Pushkarini	02151000	327803
30	Birshimul	02148600	327779
31	Bishnubati	02144100	327734
32	Bora Baikunthapur	02154100	327834
33	Borajpota	02151100	327804
34	Chak Meral	02144600	327739
35	Chak Rabia	02149300	327786
36	Chandgram	02153300	327826
37	Chandpur	02146000	327753
38	Charigram	02148100	327774
39	Chhatra Khanda	02154600	327839
40	Chhota Gobindapur	02150200	327795
41	Chichinga	02142400	327717
42	Dasarath Bati	02147700	327770
43	Dhamur	02148900	327782
44	Dharmapur	02148000	327773

Alphabetical List of Villages

Name of the CD Block : Indus

CD Block Code (2011) : 0213

Sl. No.	Name of the Village	PLCN 2001	MDDS PLCN 2011
1	2	3	4
45	Dibakar Bati	02148500	327778
46	Dighal Gram	02154200	327835
47	Dongalan	02150700	327800
48	Durgajal	02142600	327719
49	Fatepur	02147200	327765
50	Fatika	02142500	327718
51	Ganga Bati	02144800	327741
52	Goala Pushkarini	02152400	327817
53	Gopal Nagar	02142100	327714
54	Gopalpur	02149200	327785
55	Habishpur	02154300	327836
56	Haiyat Nagar	02144300	327736
57	Haldi	02149900	327792
58	Haripur	02143100	327724
59	Indus	02148200	327775
60	Jadupur	02152600	327819
61	Jagaldwip	02147400	327767
62	Jashdighi	02151200	327805
63	Jhiknara	02153500	327828
64	Jinkara	02143500	327728
65	Jot Behar	02151800	327811
66	Kalagram	02145600	327749
67	Kapsit	02143900	327732
68	Karar Danga	02147800	327771
69	Karisunda	02147000	327763
70	Keneti	02146600	327759
71	Kenjera	02154500	327838
72	Kharra	02149400	327787
73	Kharsi	02153700	327830
74	Khat Nagar	02151700	327810
75	Khayerbani	02151500	327808
76	Khosbag	02142900	327722
77	Kishorkona	02153100	327824
78	Krishna Bati	02148300	327776
79	Kumna	02142000	327713
80	Kunjapur	02152800	327821
81	Kushmuri	02151400	327807
82	Mahesh Pur	02152100	327814
83	Mahespur	02144400	327737
84	Mamudpur	02154000	327833
85	Mandra	02150400	327797
86	Mangalpur	02152500	327818
87	Manoharpur	02149000	327783
88	Maurui	02144900	327742

Alphabetical List of Villages

Name of the CD Block : Indus

CD Block Code (2011) : 0213

Sl. No.	Name of the Village	PLCN 2001	MDDS PLCN 2011
1	2	3	4
89	Meral	02144500	327738
90	Mirzapur	02143000	327723
91	Musarbar	02150800	327801
92	Naga Tentul	02154700	327840
93	Nandi Para	02143400	327727
94	Narayanpur	02149800	327791
95	Narra	02153600	327829
96	Nunduri	02145100	327744
97	Padua	02142700	327720
98	Paharpur	02147100	327764
99	Palash Danga	02141900	327712
100	Palashi	02150600	327799
101	Panjkona	02146700	327760
102	Pantrai	02145800	327751
103	Pariksha Para	02152000	327813
104	Paschim Srirampur	02145400	327747
105	Patan	02149700	327790
106	Patraganti	02145500	327748
107	Pratapmath	02143700	327730
108	Rasulpur	02146500	327758
109	Ratra	02153800	327831
110	Raypara	02143200	327725
111	Rol	02142300	327716
112	Sahisnara	02145700	327750
113	Santara	02146400	327757
114	Sauntari	02143300	327726
115	Shalikona	02153900	327832
116	Shankhrul	02148700	327780
117	Shanpura	02147300	327766
118	Shashpur	02149100	327784
119	Shuri Pushkarini	02148800	327781
120	Shyampur	02151300	327806
121	Simulia	02146200	327755
122	Singer Bandh	02146100	327754
123	Somsar	02141800	327711
124	Srikara	02144700	327740
125	Sripur	02144200	327735
126	Srirampur	02143600	327729
127	Tentulmuri	02145900	327752
128	Thakurani Dighi	02147900	327772
129	Thakurni Pushkarini	02147600	327769
130	Tishanal	02150500	327798
131	Uttar Khanda	02142200	327715

Census of India 2011
Amenities and Land use

Serial Number	Name of Village	Location code no.	Total area of the village (in hectares rounded up to one decimal place)	Total population (2011 census)	Number of households (2011 census)	Number of educational amenities available in village, the distance range code viz; a for 0-5 kms, b for 5-10 kms, c for 10+ kms of nearest place where facility is available							
						Pre-Primary school (PP)	Primary school (P)	Middle school (M)	Secondary School (S)	Senior Secondary school (SS)	Degree college of arts, science & commerce (ASC)	Engineering college(EC)	Medical college (MC)
1	2	3	4	5	6	7	8	9	10	11	12	13	14

Name of District:-Bankura

Name of CD Block:-Indus

1755	Bhagitpur	327710	265.1	747	179	1	1	a	b	b	c	c	c
1756	Somsar	327711	772.9	4421	957	3	3	1	1	1	b	c	c
1757	Palash Danga	327712	119.8	785	163	1	1	a	a	a	b	c	c
1758	Kumna	327713	289.1	1197	231	2	2	a	a	a	b	c	c
1759	Gopal Nagar	327714	740.1	3440	760	3	2				b	c	c
1760	Uttar Khanda	327715	71.4	770	171	1	1	a	a	a	c	c	c
1761	Rol	327716	173.8	3858	913	2	2	1	1	1	b	c	c
1762	Chichinga	327717	163.5	1591	384	1	1	a	a	a	a	c	c
1763	Fatika	327718	283.2	742	194	1	1	a	a	a	a	c	c
1764	Durgajal	327719	88.1	0	0								
1765	Padua	327720	53.3	280	63	1	1	b	a	a	a	c	c
1766	Adparakumrul	327721	234.7	2863	627	1	1	1	a	b	a	c	c
1767	Khosbag	327722	429	2538	535	2	2	a	a	a		c	c
1768	Mirzapur	327723	256.8	1997	470	1	1	a	a	a	a	c	c
1769	Haripur	327724	105.5	1901	447	3	3	2	2	2	a	c	c
1770	Saypara	327725	61.3	422	99	1	1	a	a	a	a	c	c
1771	Sauntari	327726	67.1	469	107	1	1	a	a	a	a	c	c
1772	Nandi Para	327727	102.4	616	141	1	1	a	a	a	a	c	c
1773	Jinkara	327728	66.8	727	161	1	1	1	1		b	c	c
1774	Srirampur	327729	51	395	89	1	1	a	a	a	b	c	c
1775	Pratapmath	327730	66.3	284	60	b	a	a	a	a	b	c	c
1776	Belbandbi	327731	53.9	768	185	1	1	1	a	a	b	c	c
1777	Kapsit	327732	88.2	701	173	1	1	a	a	a	b	c	c
1778	Ausnara	327733	280.3	2341	513	3	2	1	1	1	a	c	c
1779	Bishnubati	327734	58.8	0	0								
1780	Sripur	327735	165.6	1433	315	1	1	a	b	a	a	c	a
1781	Haiyat Nagar	327736	367.7	1671	344	2	2	1	a	c	a	c	c
1782	Mahespur	327737	150.3	1835	404	2	3	a	a	a	a	c	c
1783	Meral	327738	164.6	762	163	1	1	a	b	b	b	c	c
1784	Chak Meral	327739	52.3	393	86	1	1		b	a	b	c	c
1785	Srikara	327740	68.3	1166	228	1	1	a	a	a	b	c	c
1786	Ganga Bati	327741	125.6	324	73	1	1	a	a	a	c	c	c
1787	Maurui	327742	113.2	994	228	2	1	1	b	b	c	c	c
1788	Bhagabanbati	327743	82	984	213	1	1	a	b	b	c	c	c
1789	Nunduri	327744	69.5	594	124	2	2	1	1	1	c	c	c
1790	Bajitpur	327745	98.4	745	186	1	1	a	b	b	c	c	c
1791	Bangal Chak	327746	117.3	908	219	1	1	b	b	b	c	c	c
1792	Paschim Srirampur	327747	134.4	872	198	1	1	a	b	b	c	c	c
1793	Patraganti	327748	108.3	843	223	1	1	a	a	b	c	c	c
1794	Kalagram	327749	228.6	1110	254	1	1	1	b	b	c	c	c

- Village Directory

(As in 2009)

le. (If not available within the : < 5 Kms, b for 5-10 Kms and c cility is available is given).						Number of Medical Amenities available. (If not available within the village , the distance range code viz; a for < 5 Kms, b for 5-10 Kms and c for 10+ kms of nearest place where facility is available is given).						Name of Village	Serial Number					
Management institute (MI)	Polytechnic (Pt)	Vocational training school /ITI	Non-formal training centre (NFTC)	Special school for disabled (SSD)	Others (specify)	Community health centre (CHC)	Primary health centre (PHC)	Primary health sub centre (PHS)	Maternity and child welfare centre (MCW)	T.B. clinic (TBC)	Hospital-allopathic (HA)			Hospital-alternative medicine (HO)	Dispensary (D)	Veterinary hospital (VH)	Mobile health clinic (MHC)	Family welfare centre (FWC)
15	16	17	18	19	20	21	22	23	24	25	26	27	28	29	30	31	2	1

Location CodeNo:-339

Location CodeNo:-0213

c	c	c		c		c	a	c	c	c				c	a		Bhagitpur	1755
c	c	b	b			b	1	b	b	b				b	1	b	Somsar	1756
c	c	a	b			b	a	b	c	b	c		2	b	a		Palash Danga	1757
c	c	b	b			b	a	b	b	b				b		b	Kumna	1758
c	c	c	b			b	a	b	b	b				b	a	b	Gopal Nagar	1759
c	c	a	a			b	a	a	a	a				a		a	Uttar Khanda	1760
c	c	b	b			b	1	b	b	b	c		2	b	a		Rol	1761
c	c	a	a			a	a	a	a	a					b	a	Chichinga	1762
c	c	a	a			a	a	a	a	a	a			a		a	Fatika	1763
																	Durgajal	1764
c	c	a	c	c	c	c	a	a	2	a	a	a	a	a	c		Padua	1765
c	c	a	c	c	c	c	a	a	1	a	a	a	a	a	c		Adparakumrul	1766
c	c	a	c	c	c	c	a	1	3	a	a	a	a	a	c	1	Khosbag	1767
c	c	a	a		c	1	1	1	1	c	c		1	a	a	1	Mirzapur	1768
c	c			1		c	a	a	a	a	c	c	a	1	a	a	Haripur	1769
c	1	a				c	a	a	c	a	c	c	a	a	a	a	Raypara	1770
c	c	a	a			a	b	a	a	a	c	c	c	a	a	a	Sauntari	1771
c	a	a	a			c	a	a	a	a	c	c	a	a	a	a	Nandi Para	1772
c	c	b	c	b		c	a	a	a	a	c	c	a	a	b	a	Jinkara	1773
c	c	b	b			c	b	b	b	b	c	c	b	b	b	b	Srirampur	1774
c	c		b			c	b	b	b	b	c	c	b	b	b	b	Pratapmath	1775
c	c	b	c	c		b	b	a	a	c	c	c	b	b	c	b	Belbandbi	1776
c	c	a	c	a		c	b	b	b	c	c	c	b	b	b	b	Kapsit	1777
c	c	1	c	c	c	c	b	1	1	b	b	c	b	a	c	1	Ausnara	1778
																	Bishnubati	1779
c	a	b	c	c	c	c	b	a	1	b	b	b	b	b	c	1	Sripur	1780
c	c	a	c	c	c	c	b	b	1	2	b	b	b	b	c	1	Haiyat Nagar	1781
c	c	b	c	c	c	c	b	b	1	b	b	b	b	b	c	1	Mahespur	1782
c	c	b	c	c	c	c	b	b	1	a	a	a	a	a	a	1	Meral	1783
c	c	b	c	c	c	c	b	a	1	b	b	b	b	b	c	1	Chak Meral	1784
c	c	c	c	c		c	a	a	a	c	c	b	a	b	c		Srikara	1785
					1	c	c	a	a	c	c	c					Ganga Bati	1786
						c	c	b	a	c	c						Maurui	1787
						c	c	a	a	c	c	c					Bhagabanbati	1788
c				c		c	c	a	a	c	c	c					Nunduri	1789
c	c	c				c	b	b	c	c	c	b	c				Bajitpur	1790
c	c	c				c	b	b	b	c	c	c	b	c			Bangal Chak	1791
c	c	c	a	c		c	c	b	b	c	b	b	b	b	b	b	Paschim Srirampur	1792
c	c	c	a	c		b	c	b	b	c	b	b	1	b	c		Patraganti	1793
c	c	c	c			c	b	b	c	c	c	b	c				Kalagram	1794

Serial Number	Name of Village	Number of Non-Government Medical Amenities available.							Availability of drinking water - Yes / No							
		Charitable non Govt. hospital/Nursing home.	Medical practitioner with MBBS Degree	Medical practitioner with other degree	Medical practitioner with no degree	Traditional practitioner and faith healer .	Medicine Shop	Others	Tap water (Treated/Untreated)	Well water (Covered / Uncovered well)	Hand Pump	Tube wells / Bore well	Spring	River / Canal	Tank / Pond / Lake	Others
1	2	32	33	34	35	36	37	38	39	40	41	42	43	44	45	46

1755	Bhagitpur	0	0	0	0	0	0	0	No	No	Yes	No	No	No	No	No
1756	Somsar	0	0	1	0	0	0	0	No	No	Yes	Yes	No	Yes	Yes	No
1757	Palash Danga	0	0	0	2	0	2	0	No	No	Yes	Yes	No	No	Yes	No
1758	Kumna	0	0	0	1	0	0	0	No	No	Yes	Yes	No	No	Yes	No
1759	Gopal Nagar	0	0	0	2	0	1	0	No	No	Yes	No	No	No	Yes	No
1760	Uttar Khanda	0	0	0	0	0	0	0	No	No	Yes	No	No	No	Yes	No
1761	Rol	0	0	0	4	0	3	0	No	No	Yes	Yes	No	Yes	Yes	No
1762	Chichinga	0	0	0	0	0	0	0	No	No	Yes	No	No	Yes	Yes	No
1763	Fatika	0	0	1	0	0	0	0	Yes	No	Yes	Yes	No	No	Yes	No
1764	Durgajal															
1765	Padua	0	0	0	1	0	1	0	No	No	Yes	Yes	No	No	Yes	No
1766	Adparakumrul	0	0	0	1	0	0	0	No	No	Yes	Yes	No	Yes	Yes	No
1767	Khosbag	0	0	0	1	0	0	0	Yes	No	Yes	Yes	No	No	Yes	No
1768	Mirzapur	0	1	0	0	1	2	0	Yes	No	Yes	No	No	No	No	No
1769	Haripur	0	2	1	3	0	6	0	No	No	Yes	No	No	No	No	No
1770	Raypara	0	0	0	1	0	0	0	Yes	No	Yes	Yes	No	No	No	No
1771	Sauntari	0	0	0	0	0	0	0	Yes	No	Yes	No	No	No	No	No
1772	Nandi Para	0	0	0	0	0	0	0	Yes	No	Yes	No	No	No	No	No
1773	Jinkara	0	0	0	0	0	0	0	Yes	No	Yes	No	No	No	No	No
1774	Srirampur	0	0	0	0	0	0	0	No	No	Yes	No	No	No	No	No
1775	Pratapmath	0	0	0	0	0	0	0	No	No	Yes	No	No	No	No	No
1776	Belbandbi	0	0	2	1	0	0	0	No	No	Yes	No	No	No	No	No
1777	Kapsit	0	0	0	0	0	0	0	Yes	No	Yes	No	No	No	No	No
1778	Ausnara	0	0	0	2	0	1	0	Yes	No	Yes	Yes	No	No	Yes	No
1779	Bishnubati															
1780	Sripur	0	0	0	0	0	0	0	No	No	Yes	Yes	No	No	Yes	No
1781	Haiyat Nagar	0	0	0	1	0	0	0	No	No	Yes	Yes	No	Yes	Yes	No
1782	Mahespur	0	0	0	1	0	1	0	No	No	Yes	Yes	No	Yes	Yes	No
1783	Meral	0	0	0	1	0	0	0	No	No	Yes	Yes	No	No	Yes	No
1784	Chak Meral	0	0	0	1	0	0	0	No	No	Yes	Yes	No	Yes	No	No
1785	Srikara	0	0	0	0	0	0	0	No	No	Yes	Yes	No	No	Yes	Yes
1786	Ganga Bati	0	0	0	0	0	0	0	No	No	Yes	Yes	No	No	Yes	No
1787	Maurui	0	0	0	1	0	0	0	No	No	Yes	Yes	No	No	Yes	No
1788	Bhagabanbati	0	0	0	1	0	0	0	No	No	Yes	Yes	No	No	Yes	No
1789	Nunduri	0	0	0	1	0	0	0	No	No	Yes	Yes	No	No	Yes	No
1790	Bajitpur	0	0	0	0	0	0	0	No	No	Yes	Yes	No	Yes	Yes	No
1791	Bangal Chak	0	0	0	0	0	0	0	No	No	Yes	Yes	No	Yes	Yes	No
1792	Paschim Srirampur	0	0	0	0	0	0	0	No	No	Yes	No	No	No	No	No
1793	Patraganti	0	0	0	1	0	0	0	No	No	Yes	No	No	No	No	No
1794	Kalagram	0	0	0	0	0	0	0	No	No	Yes	Yes	No	Yes	Yes	No

Availability of toilet & others Yes / No				Communication and transport facilities (If amenities available code -Yes is given except for Village Pin Code .If not available within the village , the distance range code viz; a for < 5 Kms, b for 5-10 Kms and c for 10+ kms of nearest place where facility is available is given).								
Community toilet including bath.	Community toilet excluding bath.	Rural sanitary mart or sanitary hardware outlet available near the village.	Community bio- gas or recycle of waste for productive use.	Post office(PO)	Sub post office (SPO)	Post & Telegraph office (P&TO)	Village Pin Code	Telephones (Land lines)	Public call office (PCO)	Mobile phone coverage	Name of Village	Serial Number
47	48	49	50	51	52	53	54	55	56	57	2	1

No	No	No	No	a	c	c	722205	a	c	a	Bhagitpur	1755
No	No	No	No	Yes	b	b	722205	a	b	Yes	Somsar	1756
Yes	Yes	No	No	b	a	b	722205	Yes	Yes	Yes	Palash Danga	1757
No	No	No	No	a	b	b	722205	a	b	Yes	Kumna	1758
No	No	No	No	Yes	b	b	722205	Yes	Yes	b	Gopal Nagar	1759
No	No	No	No	a	a	a	722205	a	a	Yes	Uttar Khanda	1760
No	No	No	No	b	Yes	b	722205	a	Yes	b	Rol	1761
No	No	No	No	a	a	a	722205	Yes	a	Yes	Chichinga	1762
No	No	No	No	a	a	a	722205	Yes	Yes	Yes	Fatika	1763
											Durgajal	1764
No	No	No	No	a	a	a	722205	Yes	Yes	Yes	Padua	1765
No	No	No	No	a	a	a	722205	Yes	a	Yes	Adparakumrul	1766
No	No	No	No	a	a	a	722205	Yes	Yes	Yes	Khosbag	1767
No	No	No	No	a	b	a	722205	a	Yes	Yes	Mirzapur	1768
Yes	Yes	No	No	Yes	b	Yes	722205	Yes	Yes	Yes	Haripur	1769
Yes	No	No	No	Yes	a	a	722205	Yes	a	Yes	Raypara	1770
No	No	No	No	a	b	a	722205	a	a	Yes	Sauntari	1771
No	No	No	No	a	b	a	722205	Yes	a	Yes	Nandi Para	1772
No	No	No	No	b	b	b	722205	Yes	Yes	Yes	Jinkara	1773
No	No	No	No	b	a	b	722205	a	Yes	Yes	Srirampur	1774
No	No	No	No	b	a	b	722205	b	a	Yes	Pratapmath	1775
No	No	No	No	b	a	b	722205	Yes	a	Yes	Belbandbi	1776
No	No	No	No	a	b	a	722205	Yes	Yes	Yes	Kapsit	1777
No	No	No	No	b	b	b	722205	Yes	Yes	Yes	Ausnara	1778
											Bishnubati	1779
No	No	No	No	b	a	b	722205	Yes	a	Yes	Sripur	1780
No	No	No	No	b	a	b	722205	Yes	b	Yes	Haiyat Nagar	1781
No	No	No	No	a	a	a	722205	Yes	Yes	Yes	Mahespur	1782
No	No	No	No	b	b	b	722205	Yes	a	Yes	Meral	1783
No	No	No	No	b	b	b	722205	Yes	a	Yes	Chak Meral	1784
No	No	No	No	b	a	b	722206	Yes	a	Yes	Srikara	1785
No	No	Yes	No	c	a	b	722206	Yes	Yes	Yes	Ganga Bati	1786
No	No	Yes	No	c	a	b	722205	Yes	Yes	Yes	Maurui	1787
No	No	Yes	No	c	a	c	722206	Yes	Yes	Yes	Bhagabanbati	1788
No	No	Yes	No	c	a	b	722206	Yes	Yes	Yes	Nunduri	1789
No	No	Yes	No	c	a	b	722206	c	Yes	Yes	Bajitpur	1790
No	No	Yes	No	c	a	b	722206	c	Yes	Yes	Bangal Chak	1791
No	No	No	No	c	a	b	722206	b	b	Yes	Paschim Srirampur	1792
No	No	No	No	c	a	b	722206	b	b	Yes	Patraganti	1793
No	No	Yes	No	c	b	b	722206	c	Yes	Yes	Kalagram	1794

Communication and transport facilities (If amenities available code -Yes is given except for Village Pin Code ,If not available within the village , the distance range code viz; a for < 5 Kms, b for 5-10 Kms and c for 10+ kms of nearest place where facility is available is given).													Village connected to highway (If amenities available code viz; a for < 5 Kms, b for 5-10 Kms and c for 10+ kms of nearest place where facility is available is given).			
Serial Number	Name of Village	Internet cafes/ Common service centre (CSC)	Private courier facility	Bus service (Public & Private)	Railway stations	Auto/Modified Autos	Taxis and Vans	Tractors	Cycle-pulled rickshaws(Manual & Machine driven)	Carts driven by animals	Sea /River ferry service	Connected to national highway(NH)	Connected to state highway(SH)	Connected to major district road (MDR)	Connected to others district road	Pucca roads
1	2	58	59	60	61	62	63	64	65	66	67	68	69	70	71	72

1755	Bhagitpur	b	c	a	b	a	Yes	Yes	Yes	Yes	Yes	c	a	a	a	
1756	Somsar	b	b	Yes	b	Yes	Yes	Yes	Yes	Yes	Yes	c	a	Yes	a	Yes
1757	Palash Danga	c	b	Yes	b	Yes	Yes	Yes	Yes	Yes	a	c		Yes	a	b
1758	Kumna	a	b	Yes	a	a	Yes	Yes	Yes	Yes	a	c	a		a	Yes
1759	Gopal Nagar	b	a	Yes	b	Yes	Yes	Yes	Yes	Yes	b	c	a	a		a
1760	Uttar Khanda	a	a	a	a	a	Yes	Yes	Yes	Yes	c	c	a		a	a
1761	Rol	b	Yes	Yes	Yes	Yes	Yes	Yes	Yes	Yes	b	c	a	a	Yes	a
1762	Chichinga	b	a	Yes	a	a	Yes	Yes	Yes	Yes	b	c	b	b	b	Yes
1763	Fatika	a	Yes	Yes	Yes	Yes	Yes	Yes	Yes	Yes	c	c	a		Yes	Yes
1764	Durgajal															
1765	Padua	a	a	Yes	a	a	Yes	Yes	Yes	Yes	c	c	c	Yes	Yes	a
1766	Adparakumrul	a	a	Yes	a	c	Yes	Yes	Yes	Yes	a	c	c	Yes	Yes	a
1767	Khosbag	a	a	Yes	Yes	a	Yes	Yes	Yes	Yes	c	c	c	Yes	Yes	Yes
1768	Mirzapur	a	b	Yes	a	a	Yes	Yes	Yes	Yes	b	c	c	b	Yes	Yes
1769	Haripur		a	Yes	a	Yes	Yes	Yes	Yes	Yes	b	c	c	Yes	Yes	Yes
1770	Raypara	a	a	a	a	Yes	Yes	Yes	Yes	Yes	b	c	c	b	Yes	a
1771	Sauntari	a	a	a	a	a	Yes	a	Yes	Yes	b	c	c	c	a	a
1772	Nandi Para	a	a	Yes	a	a	Yes	Yes	Yes	Yes	b	c	c	Yes	Yes	Yes
1773	Jinkara	b	b	Yes	b	b	Yes	a	Yes	Yes	a	c		Yes	Yes	Yes
1774	Srirampur	a	b	a	b	b	Yes	a	Yes	Yes	b	c	c	a	a	b
1775	Pratapmath	a	b	a	b	b	Yes	a	a	Yes	b	c	c	a	a	a
1776	Belbandbi	a	b	a	b	b	Yes	Yes	a	Yes	b	c	c	b	b	a
1777	Kapsit	a	a	a	a	a	Yes	a	Yes	Yes	a	c	c	b	Yes	Yes
1778	Ausnara	b	b	Yes	b	c	Yes	Yes	Yes	Yes	c	c	c	b	Yes	a
1779	Bishnubati															
1780	Sripur	b	b	a	b	b	Yes	Yes	Yes	Yes	c	c	c	b	a	a
1781	Haiyat Nagar	b	b	Yes	b	b	Yes	Yes	Yes	Yes	c	c	c	Yes	Yes	b
1782	Mahespur	b	b	Yes	b	c	Yes	Yes	Yes	Yes	c	c	c	Yes	Yes	b
1783	Meral	b	b	Yes	b	b	Yes	Yes	Yes	Yes	c	c	c	b	Yes	a
1784	Chak Meral	b	b	a	b	c	Yes	Yes	Yes	Yes	c	c	c	c	a	a
1785	Srikara	b	b	a	b	b	a	Yes	a	Yes	b	c	b		b	b
1786	Ganga Bati	b	b	a	c	b	Yes	Yes	Yes	Yes	b	c	c	b	b	a
1787	Maurui	b	b	b	c	b	Yes	Yes	Yes	Yes	b	c	c	a	b	a
1788	Bhagabanbati	b	b	b	c	b	Yes	Yes	Yes	Yes	b	c	c	b	b	a
1789	Nunduri	b	b	a	c	c	Yes	Yes	Yes	Yes	a	c	c	c	c	b
1790	Bajitpur	c	c	a	c	c	a	a	Yes	Yes	Yes	c	c	c		b
1791	Bangal Chak	c	c	a	c	c	b	b	Yes	Yes	Yes	c	c	c	c	b
1792	Paschim Srirampur	b	Yes	a	c	b	b	b	c	Yes	a	c	c		Yes	b
1793	Patraganti	b	c	Yes	c	b	b	b	c	Yes	Yes	c	c	b	Yes	b
1794	Kalagram	c	c	b	c	c	b	b	Yes	Yes	Yes	c	c	c		b

ys,village roads, banks & credit societies
 :-Yes is given, If not available within the
 code viz; a for <5 Kms, b for 5-10 Kms
 place where facility is available is given).

Availability of miscellaneous facilities (If amenities available code -Yes is given, If not
 available within the village , the distance range code viz; a for < 5 Kms, b for 5-10 Kms
 and c for 10+ kms of nearest place where facility is available is given).

73	74	75	76	77	78	79	80	81	82	83	84	85	86	87	Name of Village	Serial Number
Kutchcha roads	Water bounded macadam(WBM) roads	Navigable waterway (river/canal)(NW)	Footpaths (FP)	Commercial & Co-operative Banks	ATM	Agricultural Credit Societies	Self-Help Group (SHG)	Public distribution system (PDS) shop	Mandis / Regular market	Weekly Haat	Agricultural marketing society	Integrated Child Development Scheme (Nutritional Centres)	Anganwadi Centre (Nutritional Centres)	Others (Nutritional Centres)		

Yes		Yes	Yes	c	c	c	Yes	a	c	b	c	c	Yes	Yes	Bhagitpur	1755
a	a	Yes	Yes	b	b	Yes	Yes	Yes	c	Yes	Yes	Yes	Yes	Yes	Somsar	1756
a	a		Yes	a	b	c	Yes	Yes	c	Yes	b	b	Yes	Yes	Palash Danga	1757
b	a		Yes	a	b	c	Yes	a	c	a	b	b	Yes	Yes	Kumna	1758
Yes		b	Yes	b	b	Yes	Yes	Yes	c	a	b	b	Yes	Yes	Gopal Nagar	1759
a			Yes	a	a	c	Yes	a	c	a	a	a	Yes	Yes	Uttar Khanda	1760
Yes		Yes	Yes	b	b	c	Yes	Yes	c	Yes	b	Yes	Yes	Yes	Rol	1761
Yes			Yes	a	a	Yes	Yes	a	c	a	a	a	Yes	Yes	Chichinga	1762
a			Yes	a	a	c	Yes	Yes	c	a	a	a	Yes	Yes	Fatika	1763
															Durgajal	1764
Yes	c		c	a	c	c	Yes	Yes	c	a	a	a	Yes	Yes	Padua	1765
Yes	c	Yes	c	a	c	c	Yes	Yes	c	a	a	a	Yes	a	Adparakumrul	1766
Yes	c	b		a	c	c	Yes	Yes	c	b	a	a	Yes	a	Khosbag	1767
Yes		b	Yes	a	a	c	Yes	Yes	c	b	a	a	Yes	Yes	Mirzapur	1768
Yes		b	Yes	Yes	a	Yes	Yes	Yes	c	b	Yes	Yes	Yes	Yes	Haripur	1769
Yes		b	Yes	a	a	b	Yes	a	c	a	a	a	Yes	Yes	Raypara	1770
Yes		b	Yes	a	a	c	Yes	a	c	b	a	a	Yes	Yes	Sauntari	1771
Yes		b	Yes	a	a	c	Yes	a	c	b	a	Yes	Yes	Yes	Nandi Para	1772
Yes	b	a	Yes	b	b	c	Yes	Yes	c	a	b	a	Yes	Yes	Jinkara	1773
Yes		b	Yes	a	b	c	Yes	a	c	a	b	b	Yes	Yes	Srirampur	1774
Yes		b	Yes	a	b	c	Yes	a	c	a	b	b	a	Yes	Pratapmath	1775
a	Yes	b	Yes	a	b	b	Yes	a	c	a	Yes	Yes	Yes	Yes	Belbandbi	1776
Yes	a	b	Yes	a	a	c	Yes	a	c	b	a	a	Yes	Yes	Kapsit	1777
Yes	c	a	c	b	c	Yes	Yes	b	c	Yes	Yes	a	Yes	Yes	Ausnara	1778
															Bishnubati	1779
Yes	c	a	c	b	c	c	Yes	a	c	a	a	b	Yes	b	Sripur	1780
Yes	c	Yes	c	b	c	c	Yes	a	c	b	a	b	Yes	Yes	Haiyat Nagar	1781
Yes	c	c	c	b	c	Yes	Yes	Yes	c	Yes	Yes	b	Yes	b	Mahespur	1782
Yes	c	c	c	b	c	c	Yes	Yes	c	a	a	b	Yes	b	Meral	1783
Yes	c	c	c	b	c	c	Yes	Yes	c	a	a	b	Yes	b	Chak Meral	1784
Yes				a	b	c	Yes	a	c	a	b	b	Yes	Yes	Srikara	1785
Yes				a	c	c	Yes	Yes	c	a	c	b	Yes	Yes	Ganga Bati	1786
Yes			Yes	b	c	c	Yes	a	c	b	c	c	Yes	Yes	Maurui	1787
Yes			Yes	a	c	c	Yes	a	c	b	c	c	Yes	Yes	Bhagabanbati	1788
Yes	b		Yes	a	c	c	Yes	a	c	b	c	c	a	Yes	Nunduri	1789
a				c	c	c	Yes	a	c	c	c	c	Yes	Yes	Bajitpur	1790
Yes				b	c	b	b	Yes	c	Yes	Yes	c	Yes	c	Bangal Chak	1791
a	c	Yes	Yes	b	c	c	Yes	Yes	c	a	b	c	Yes	b	Paschim Srirampur	1792
a	c	Yes	Yes	b	c	c	Yes	Yes	c	Yes	b	c	Yes	c	Patraganti	1793
Yes				c	c	c	Yes	a	c	c	Yes	c	Yes	Yes	Kalagram	1794

Availability of miscellaneous facilities (If amenities available code -Yes is given, If not available within the village , the distance range code viz; a for < 5 Kms, b for 5-10 Kms and c for 10+ kms of nearest place where facility is available is given).												Availability of electricity (Yes/No)			
Serial Number	Name of Village	ASHA (Accredited Social Health Activist)	Community centre with/without TV	Sports Field,	Sports Club / Recreation Centre	Cinema / Video Hall	Public Library	Public Reading Room	Newspaper Supply	Assembly Polling station	Birth & Death Registration Office	Power Supply for Domestic Use (ED)	Power Supply for Agricultural Use (EAG)	Power Supply for Commercial Use (EC)	Power Supply for All Uses (EA)
1	2	88	89	90	91	92	93	94	95	96	97	98	99	100	101

1755	Bhagitpur	Yes	Yes	a	Yes	c	b	b	Yes	Yes	b	Yes	Yes	Yes	Yes
1756	Somsar	Yes	b	Yes	Yes	c	b	b	Yes	Yes	a	Yes	Yes	Yes	Yes
1757	Palash Danga	a	b	Yes	Yes	c	a	a	Yes	Yes	Yes	Yes	Yes	Yes	Yes
1758	Kumna	Yes	b	Yes	Yes	b	a	a	Yes	a	a	Yes	Yes	Yes	Yes
1759	Gopal Nagar	Yes	Yes	a	Yes	b	a	a	Yes	Yes	a	Yes	Yes	Yes	Yes
1760	Uttar Khanda	Yes	a	Yes	Yes	c	a	a	Yes	a	a	Yes	Yes	Yes	Yes
1761	Rol	Yes	Yes	Yes	Yes	b	Yes	Yes	Yes	Yes	Yes	Yes	Yes	Yes	Yes
1762	Chichinga	Yes	Yes	Yes	Yes	a	a	Yes	Yes	Yes	a	Yes	Yes	Yes	Yes
1763	Fatika	a	Yes	a	Yes	a	a	a	Yes	a	a	Yes	Yes	Yes	Yes
1764	Durgajal														
1765	Padua	Yes	Yes	Yes	Yes	b	a	a	Yes	Yes	a	Yes	Yes	Yes	Yes
1766	Adparakumrul	Yes	Yes	Yes	Yes	b	a	a	Yes	Yes	a	Yes	Yes	Yes	Yes
1767	Khosbag	Yes	Yes	Yes	Yes	b	a	a	Yes	Yes	a	Yes	Yes	Yes	Yes
1768	Mirzapur	Yes	a	a	a	c	Yes	Yes	Yes	Yes	a	Yes	Yes	Yes	Yes
1769	Haripur	Yes	Yes	Yes	Yes	c	a	a	Yes	Yes	Yes	Yes	Yes	Yes	Yes
1770	Raypara	Yes	a	Yes	a	a	b	a	a	a	a	Yes	Yes	Yes	Yes
1771	Sauntari	Yes	a	a	a	c	a	a	Yes	a	a	Yes	Yes	Yes	Yes
1772	Nandi Para	Yes	Yes	Yes	Yes	Yes	a	a	Yes	Yes	a	Yes	Yes	Yes	Yes
1773	Jinkara	Yes	b	b	c	c	b	b	Yes	Yes	b	Yes	Yes	Yes	Yes
1774	Srirampur	Yes	b	a	b	c	b	b	Yes	a	b	Yes	Yes	Yes	Yes
1775	Pratapmath	Yes	b	a	b	c	b	b	Yes	a	b	Yes	Yes	Yes	Yes
1776	Belbandbi	Yes	b	a	Yes	c	a	a	Yes	Yes	a	Yes	Yes	No	No
1777	Kapsit	Yes	a	a	a	c	a	a	Yes	a	a	Yes	Yes	Yes	Yes
1778	Ausnara	Yes	Yes	Yes	Yes	b	a	a	Yes	Yes	a	Yes	Yes	Yes	Yes
1779	Bishnubati														
1780	Sripur	Yes	Yes	Yes	Yes	b	b	b	Yes	Yes	b	Yes	Yes	Yes	Yes
1781	Haiyat Nagar	Yes	Yes	Yes	Yes	c	a	a	Yes	Yes	b	Yes	Yes	Yes	Yes
1782	Mahespur	Yes	Yes	Yes	Yes	Yes	Yes	Yes	Yes	Yes	b	Yes	Yes	Yes	Yes
1783	Meral	Yes	Yes	Yes	Yes	c	b	b	Yes	Yes	b	Yes	Yes	Yes	Yes
1784	Chak Meral	Yes	Yes	Yes	Yes	c	a	a	Yes	Yes	b	Yes	Yes	Yes	Yes
1785	Srikara	a	b	Yes	b	b	a	a	Yes	Yes	a	Yes	Yes	Yes	Yes
1786	Ganga Bati	Yes	b	Yes	Yes	b	b	a	Yes	a	a	Yes	Yes	Yes	Yes
1787	Maurui	Yes	b	a	a	b	a	a	Yes	Yes	b	Yes	Yes	Yes	Yes
1788	Bhagabanbati	Yes	b	a	a	b	a	a	Yes	Yes	a	Yes	Yes	Yes	Yes
1789	Nunduri	Yes	Yes	Yes	Yes	a	Yes	Yes	Yes	Yes	a	Yes	Yes	No	No
1790	Bajitpur	Yes	c	c	c	b	a	c	Yes	Yes	b	Yes	Yes	Yes	Yes
1791	Bangal Chak	Yes	c	c	c	c	a	Yes	Yes	Yes	b	Yes	Yes	Yes	Yes
1792	Paschim Srirampur	Yes	b	a	Yes	b	a	a	Yes	a	b	Yes	Yes	No	No
1793	Patraganti	Yes	b	b	Yes	b	a	a	Yes	Yes	b	Yes	Yes	No	No
1794	Kalagram	Yes	c	c	c	b	b	Yes	Yes	Yes	b	Yes	Yes	Yes	Yes

Nearest Town		Land Use							
		Area under different types of land use (in hectares rounded up to one decimal place)							
Name	Distance range code i.e. a for < 5 Kms, b for 5-10 Kms and c for 10+ kms .	Forests	Area under Non-agricultural Uses	Barren and Un-cultivable land	Permanent Pastures and Other Grazing Lands	Land Under Miscellaneous Tree Crops etc.	Culturable Waste Land	Name of Village	Serial Number
102	103	104	105	106	107	108	109	2	1

SONAMUKHI	c	0	101.4	0	0	0	0	Bhagitpur	1755
SONAMUKHI	c	0	257	0	0	0	0	Somsar	1756
SONAMUKHI	c	0	24.2	0	0	0	0	Palash Danga	1757
SONAMUKHI	c	0	28.2	0	0	0	0	Kumna	1758
SONAMUKHI	c	0	161.6	0	0	0	0	Gopal Nagar	1759
SONAMUKHI	c	0	16.5	0	0	0	0	Uttar Khanda	1760
SONAMUKHI	c	0	80.9	0	0	0	0	Rol	1761
SONAMUKHI	c	0	21.7	0	0	0	0	Chichinga	1762
SONAMUKHI	c	0	70.8	0	0	0	0	Fatika	1763
		0	6	0	0	0	0	Durgajal	1764
SONAMUKHI	c	0	4.8	0	0	0	0	Padua	1765
SONAMUKHI	c	0	30.5	0	0	0	0	Adparakumrul	1766
SONAMUKHI	c	0	33.9	0	0	0	0	Khosbag	1767
SONAMUKHI	c	0	87.9	0	0	0	0	Mirzapur	1768
SONAMUKHI	c	0	54.8	0	0	0	0	Haripur	1769
SONAMUKHI	c	0	8.7	0	0	0	0	Raypara	1770
SONAMUKHI	c	0	26.4	0	0	0	0	Sauntari	1771
SONAMUKHI	c	0	36.6	0	0	0	0	Nandi Para	1772
SONAMUKHI	c	0	18.6	0	0	0	0	Jinkara	1773
SONAMUKHI	c	0	30.4	0	0	0	0	Srirampur	1774
SONAMUKHI	c	0	19.5	0	0	0	0	Pratapmath	1775
BURDWAN	c	0	0	0	0	0	0	Belbandbi	1776
SONAMUKHI	c	0	36.9	0	0	0	0	Kapsit	1777
SONAMUKHI	c	0	55.5	0	0	0	0	Ausnara	1778
		0	0	0	0	0	0	Bishnubati	1779
SONAMUKHI	c	0	16.7	0	0	0	0	Sripur	1780
SONAMUKHI	c	0	13.5	0	0	0	0	Haiyat Nagar	1781
SONAMUKHI	c	0	20.2	0	0	0	0	Mahespur	1782
SONAMUKHI	c	0	5.6	0	0	0	0	Meral	1783
SONAMUKHI	c	0	0.5	0	0	0	0	Chak Meral	1784
SONAMUKHI	c	0	1.6	0	0	0	0	Srikara	1785
SONAMUKHI	c	0	0.8	0	0	0	0	Ganga Bati	1786
SONAMUKHI	c	0	31.8	0	0	0	0	Maurui	1787
SONAMUKHI	c	0	4.1	0	0	0	0	Bhagabanbati	1788
SONAMUKHI	c	0	6.6	0	0	0	0	Nunduri	1789
SONAMUKHI	c	0	18.6	0	0	0	0	Bajitpur	1790
SONAMUKHI	c	0	5.3	0	0	0	0	Bangal Chak	1791
SONAMUKHI	c	0	28.7	0	0	0	0	Paschim Srirampur	1792
SONAMUKHI	c	0	1.3	0	0	0	0	Patraganti	1793
SONAMUKHI	c	0	58.9	0	0	0	0	Kalagram	1794

Land Use											
Area under different types of land use (in hectares rounded up to one decimal place)							Area irrigated by source (in hectare).				
Serial Number	Name of Village	Fallow lands other than current fallows	Current Fallows	Net Area Sown	Total Irrigated Land Area	Total Un-irrigated Land Area	Canals (C)	Wells/Tube-wells(W/TW)	Tanks/Lakes(T/L)	Water Falls(WF)	Others(O)
1	2	110	111	112	113	114	115	116	117	118	119

1755	Bhagitpur	0	0	163.6	81.3	82.3	0	60.8	0	0	20.5
1756	Somsar	0	0	515.9	297.8	218.1	188.5	46.8	11	0	51.5
1757	Palash Danga	0	0	95.6	66.2	29.3	20.1	25.5	10.4	10.3	0
1758	Kumna	0	0	260.8	228.6	32.3	228.6	0	0	0	0
1759	Gopal Nagar	0	0	578.4	435.6	142.9	371	39.5	25.1	0	0
1760	Uttar Khanda	0	0	54.8	50.5	4.4	37.5	0	13	0	0
1761	Rol	0	0	92.9	44	48.9	27.8	0	16.2	0	0
1762	Chichinga	0	0	141.8	137	4.8	55.5	0	81.5	0	0
1763	Fatika	0	0	212.4	88.2	124.1	27.5	40.5	20.2	0	0
1764	Durgajal	0	0	82.1	78.6	3.5	38.6	0	40	0	0
1765	Padua	0	0	48.5	13.3	35.2	0	12	1.3	0	0
1766	Adparakumrul	0	0	204.2	52.2	152	0	40.5	11.8	0	0
1767	Khosbag	0	0	395.1	24.3	370.8	0	24.3	0	0	0
1768	Mirzapur	0	0	169	132.8	36.2	132.8	0	0	0	0
1769	Haripur	0	0	50.7	43.6	7.1	43.6	0	0	0	0
1770	Raypara	0	0	52.7	23.2	29.4	23.2	0	0	0	0
1771	Sauntari	0	0	40.7	40.7	0	40.7	0	0	0	0
1772	Nandi Para	0	0	65.8	59	6.9	59	0	0	0	0
1773	Jinkara	0	0	48.2	38.4	9.8	38.4	0	0	0	0
1774	Srirampur	0	0	20.6	20.6	0	20.6	0	0	0	0
1775	Pratapmath	0	0	46.8	6.1	40.8	6.1	0	0	0	0
1776	Belbandbi	0	0	53.9	44.9	9	40.5	4.4	0	0	0
1777	Kapsit	0	0	51.3	12.1	39.2	12.1	0	0	0	0
1778	Ausnara	0	0	224.8	22.4	202.4	0	3.2	19.2	0	0
1779	Bishnubati	0	0	58.8	58.8	0	58.8	0	0	0	0
1780	Sripur	0	0	149	104.9	44.1	67.6	28.3	8.9	0	0
1781	Haiyat Nagar	0	0	354.2	150.2	204	108.1	12.1	29.9	0	0
1782	Mahespur	0	0	130.1	118.1	12	100	0	18.1	0	0
1783	Meral	0	0	158.9	105.1	53.8	91.9	0	13.2	0	0
1784	Chak Meral	0	0	51.8	45.5	6.2	40.5	0	5.1	0	0
1785	Srikara	0	0	66.8	66.8	0	66.8	0	0	0	0
1786	Ganga Bati	0	0	124.9	124.9	0	124.9	0	0	0	0
1787	Maurui	0	0	81.4	81.4	0	81.4	0	0	0	0
1788	Bhagabanbati	0	0	77.9	77.9	0	77.9	0	0	0	0
1789	Nunduri	0	0	62.8	62.8	0	62.8	0	0	0	0
1790	Bajitpur	0	0	79.7	79.7	0	79.7	0	0	0	0
1791	Bangal Chak	0	0	112	112	0	112	0	0	0	0
1792	Paschim Srirampur	0	0	105.7	105.7	0	105.7	0	0	0	0
1793	Patraganti	0	0	107	107	0	107	0	0	0	0
1794	Kalagram	0	0	169.7	169.7	0	169.7	0	0	0	0

Name of three most important commodities manufactured			Name of Village	Serial Number
First	Second	Third		
120	121	122	2	1

			Bhagitpur	1755
			Somsar	1756
			Palash Danga	1757
			Kumna	1758
			Gopal Nagar	1759
			Uttar Khanda	1760
			Rol	1761
			Chichinga	1762
			Fatika	1763
			Durgajal	1764
			Padua	1765
			Adparakumrul	1766
			Khosbag	1767
Woodand Articles	Gate & Grill	Chanachur	Mirzapur	1768
Oil	Furniture		Haripur	1769
			Raypara	1770
			Sauntari	1771
Wood Cuer	Machine		Nandi Para	1772
			Jinkara	1773
			Srirampur	1774
			Pratapmath	1775
			Belbandbi	1776
			Kapsit	1777
			Ausnara	1778
			Bishnubati	1779
			Sripur	1780
			Haiyat Nagar	1781
			Mahespur	1782
			Meral	1783
			Chak Meral	1784
Paddy	Wheat	Potato	Srikara	1785
Rice	Atta	Oil	Ganga Bati	1786
Paddy	Wheat	Potato	Maurui	1787
Paddy	Oil Seed	Potato	Bhagabanbati	1788
Paddy	Vegetable	Potato	Nunduri	1789
Oil	Rice	Oil Seed	Bajitpur	1790
Potato	Rice	Oil	Bangal Chak	1791
			Paschim Srirampur	1792
			Patraganti	1793
Rice	Atta	Oil	Kalagram	1794

Census of India 2011
Amenities and Land use

Serial Number	Name of Village	Location code no.	Total area of the village (in hectares rounded up to one decimal place)	Total population (2011 census)	Number of households (2011 census)	Number of educational amenities available in village , the distance range code viz; a for 0-5 kms, b for 5-10 kms, c for 10+ kms of nearest place where facility is available								
						7	8	9	10	11	12	13	14	
1	2	3	4	5	6	Pre-Primary school (PP)	Primary school (P)	Middle school (M)	Secondary School (S)	Senior Secondary school (SS)	Degree college of arts , science & commerce (ASC)	Engineering college(EC)	Medical college (MC)	
1795	Sahisnara	327750	193.9	976	232	1	1	b	b	b	c	c	c	
1796	Pantrai	327751	230.6	1634	356	1	1	1	a	a	b	c	c	
1797	Tentulmuri	327752	186.9	1403	278	3	3	1	b	b	c	c	c	
1798	Chandpur	327753	124.3	535	118	1	1	b	b	b	c	c	c	
1799	Singer Bandh	327754	48.2	109	20	b	a	b	b	b	c	c	c	
1800	Simulia	327755	116.2	376	96	1	1	a	a	a	c	c	c	
1801	Bagmari	327756	58.6	786	144	1	1	a	a	a	c	c	c	
1802	Santara	327757	107	406	87	1	1	a	a	a	a	c	c	
1803	Rasulpur	327758	198.8	1110	241	1	1	a	a	a	a	c	c	
1804	Keneti	327759	208.1	1656	379	1	1	a	a	a	c	c	c	
1805	Panjkona	327760	131.8	970	212	1	1	a	a	a	c	c	c	
1806	Amrul	327761	248.5	2093	458	2	2	a	a	a	b	c	c	
1807	Abdulpur	327762	205.9	1402	252	1	1	a	a	a	b	c	c	
1808	Karisunda	327763	415	3608	808	2	2	2	a	a	b	c	c	
1809	Paharpur	327764	306.9	2032	492	1	1	1	a	a	b	c	c	
1810	Fatepur	327765	129	973	209	1	1	2	a	a	b	c	c	
1811	Shanpura	327766	300.4	835	156	1	1	a	a	a	b	c	c	
1812	Jagaldwip	327767	145.1	851	191	2	2	a	a	a	b	c	c	
1813	Bara Gobindapur	327768	261	2455	567	2	2	1	1	1	c	c	c	
1814	Thakurni Pushkarini	327769	83.9	941	212	2	2	a	a	a	c	c	c	
1815	Dasarath Bati	327770	240	1862	419	2	2	a	a	a	c	c	c	
1816	Karar Danga	327771	72.5	995	229	1	1	a	a	a	b	c	c	
1817	Thakurani Dighi	327772	63.8	262	64	1	1	b	b	b	b	c	c	
1818	Dharmapur	327773	80.4	672	138	2	2	b	b	b	b	c	c	
1819	Charigram	327774	342.6	1656	364	2	2	1	a	a	b	c	c	
1820	Indus	327775	190.4	2479	549	4	4	2	2	2	a	c	c	
1821	Krishna Bati	327776	66.7	461	105	1	1	a	a	a	a	c	c	
1822	Baikuntha Pur	327777	91.6	1042	223	1	1	a	a	a	a	b	c	c
1823	Dibakar Bati	327778	322.5	2395	533	3	3	a	a	a	a	c	c	
1824	Birshimul	327779	417.8	2815	627	2	2	1	a	a	b	c	c	
1825	Shankhrul	327780	186.1	1148	235	1	1	a	a	a	a	c	c	
1826	Shuri Pushkarini	327781	56.6	160	33	1	1	a	a	a	a	c	c	
1827	Dhamur	327782	190	1500	321	1	1	1	b	b	b	c	c	
1828	Manoharpur	327783	129.2	324	56	1	1	b	b	b	b	c	c	
1829	Shashpur	327784	363.6	3902	832	3	3	2	2	2	b	c	c	
1830	Gopalpur	327785	103	558	122	1	1	c	c	c	c	c	c	
1831	Chak Rabia	327786	103.2	827	178	1	1	b	b	b	c	c	c	
1832	Kharra	327787	303.2	1776	400	1	1	1	b	b	c	c	c	
1833	Arapur	327788	42.2	364	78	1	1	b	b	b	c	c	c	
1834	Banberia	327789	81.2	765	171	1	1	b	b	b	b	b	b	
1835	Patan	327790	59.2	279	61	a	a	a	a	a	b	c	c	
1836	Narayanpur	327791	78.8	1022	208	1	1	a	a	a	b	c	c	

- Village Directory

(As in 2009)

le. (If not available within the : < 5 Kms, b for 5-10 Kms and c cility is available is given).						Number of Medical Amenities available. (If not available within the village , the distance range code viz; a for < 5 Kms, b for 5-10 Kms and c for 10+ kms of nearest place where facility is available is given).						Name of Village	Serial Number						
15	16	17	18	19	20	21	22	23	24	25	26			27	28	29	30	31	
Management institute (MI)	Polytechnic (Pt)	Vocational training school /ITI	Non-formal training centre (NFTC)	Special school for disabled (SSD)	Others (specify)	Community health centre (CHC)	Primary health centre (PHC)	Primary health sub centre (PHS)	Maternity and child welfare centre (MCW)	T.B. clinic (TBC)	Hospital-allopathic (HA)	Hospital-alternative medicine (HO)	Dispensary (D)	Veterinary hospital (VH)	Mobile health clinic (MHC)	Family welfare centre (FWC)			
c	c	c				c	b	b	c	c	c	b	b	c			Sahisnara	1795	
c	c	c				c	a	a	a	c	c	b	a	b	c		Pantrai	1796	
c	c	c	c	c		c	c	b	b	c	c	c	b	c	c	b	Tentulmuri	1797	
c	c	c	c	c		c	b	a	a	c	c	c	b	c	c	b	Chandpur	1798	
c	c	c	c	c		c	b	a	a	c	c	c	b	c	c	b	Singer Bandh	1799	
c	c	c				c	a	a	a	c	c	c	a	c	c		Simulia	1800	
c	c	c				c	a	a	b	c	c	c	c	c		c	Bagmari	1801	
c	c	c	c	c		c	c	a	a	c	c	c	c	c	c	a	Santara	1802	
c	c	c	c	c		c	c	a	a	c	c	c	c	c	c	a	Rasulpur	1803	
c	c		1	c		c		1	1	a	c	c	c	c	c	c	1 Keneti	1804	
c	c	c		1		c	c	a	a	c	c	c	c	c	c	a	Panjkona	1805	
c	c	c				c	a		1	c	c	b	a	b	c		Amrul	1806	
c	c	b	c	c		b	a	a	a	c	c	c	b	b	c	b	Abdulpur	1807	
c	c	b	c	c		b	a		1	1	c	c	c	a	a	c	a	Karisunda	1808
c	c		1	c	c	c	b	a	a	c	c	c	a	b	c	a	Paharpur	1809	
c	c	b	c			b	c	a	a	c	c	c	a	b	b	a	Fatepur	1810	
c	c	b	c	c	c	c	b	a	a	c	c	c	a	b	c	a	Shanpura	1811	
c	b	c	c	c	c	c	b	a	a	c	c	c	a	b	c	a	Jagaldwip	1812	
c	c	b	c	c	c	b	a	a	1	1	c	c	c	1	b	c	1 Bara Gobindapur	1813	
c	c	b	c	c	c	b	a	a	a	c	c	c	a	b	c	a	Thakurni Pushkarini	1814	
c	c	b		c		b	b	a	a		c		a	b	b	a	Dasarath Bati	1815	
c	c	a		a		c	a	a	a	a	c	c	a	a	b	a	Karar Danga	1816	
c	c	c	c	c		b	c	a	c	c	b	b	b	b	b	1	1 Thakurani Dighi	1817	
c	c	c	c	c	c	b	c	a	c	c	b	b	b	b	b		Dharmapur	1818	
c	c	c	c	c		b	b		1	b	b	b	b	a	a	a	Charigram	1819	
c	c			a		c	a		1	a	a	c	c	a	a	a	Indus	1820	
c	c	a		a		c	a	a	a	a	c	c	a	a	a	a	Krishna Bati	1821	
c	c	c	c	c		a	c	a	c	c	a	a	a	a	a	a	Baikuntha Pur	1822	
c	c	a		a		c	a		1	a	a	c	c	a	a	a	Dibakar Bati	1823	
c	c	a		a			a		1	a	a	a		a			Birshimul	1824	
c	c	a		a			a	a	a	a	a		a		a		Shankhrul	1825	
c	c	c	c	c		a	c	a	c	c	a	a	a	a	a		Shuri Pushkarini	1826	
c	c	c	c	c		b	c	a	c	c	b	b	b	b	b		Dhamur	1827	
c	c	c	c	c		b	c	b	c	c	b	b	b	b	b		Manoharpur	1828	
c	c	c	c	c		b	b		1	1	b	b	b	3	b	b	1 Shashpur	1829	
c	c	c	c	c		c	c	a	c	c	c	c	a	c	c		1 Gopalpur	1830	
c	c	c	c	c		c	c	a	c	c	c	c	a	c	c		Chak Rabia	1831	
c	c	c	c	c		c	c		1	c	c	c	c	1	c	c	1 Kharra	1832	
c	c	c	c	c		c	c	a	c	c	c	c	a	c	c		1 Arapur	1833	
c	c	c	c	c		b	b	b	b	b	b	b	b	b	b		Banberia	1834	
c	c	c	c	c		b	b	a	a	b	b	b	a	b	b		1 Patan	1835	
c	c	c	c	c		b	c	a	b	b	b	b	a	b	b		1 Narayanpur	1836	

Serial Number	Name of Village	Number of Non-Government Medical Amenities available.							Availability of drinking water - Yes / No							
		Charitable non Govt. hospital/Nursing home.	Medical practitioner with MBBS Degree	Medical practitioner with other degree	Medical practitioner with no degree	Traditional practitioner and faith healer .	Medicine Shop	Others	Tap water (Treated/Untreated)	Well water (Covered / Uncovered well)	Hand Pump	Tube wells / Bore well	Spring	River / Canal	Tank / Pond / Lake	Others
1	2	32	33	34	35	36	37	38	39	40	41	42	43	44	45	46
1795	Sahisnara	0	0	0	0	0	0	0	No	No	Yes	Yes	No	Yes	Yes	No
1796	Pantrai	0	0	0	0	0	0	0	No	No	Yes	Yes	No	No	Yes	Yes
1797	Tentulmuri	0	0	0	0	0	0	0	No	No	Yes	No	No	No	No	No
1798	Chandpur	0	0	0	0	0	0	0	No	No	Yes	No	No	No	No	No
1799	Singer Bandh	0	0	0	0	2	0	0	No	No	Yes	No	No	No	No	No
1800	Simulia	0	0	0	0	0	0	0	No	No	Yes	Yes	No	No	Yes	Yes
1801	Bagmari	0	0	0	0	0	0	0	No	No	Yes	Yes	No	Yes	Yes	No
1802	Santara	0	0	0	0	0	0	0	No	No	Yes	Yes	No	Yes	Yes	No
1803	Rasulpur	0	0	0	0	0	0	0	No	No	Yes	Yes	No	Yes	Yes	No
1804	Keneti	0	1	0	1	0	2	0	No	No	Yes	Yes	No	Yes	Yes	No
1805	Panjkona	0	0	0	0	0	0	0	No	No	Yes	Yes	No	Yes	Yes	No
1806	Amrul	0	0	0	0	0	0	0	No	No	Yes	Yes	No	No	Yes	Yes
1807	Abdulpur	0	0	1	0	0	0	0	No	No	Yes	No	No	No	No	No
1808	Karisunda	0	0	0	4	1	0	0	No	No	Yes	No	No	No	No	No
1809	Paharpur	0	0	0	2	0	0	0	No	No	Yes	No	No	No	No	No
1810	Fatepur	0	0	0	0	0	0	0	No	No	Yes	No	No	No	No	No
1811	Shanpura	0	0	0	0	0	0	0	No	No	Yes	No	No	No	No	No
1812	Jagaldwip	0	0	0	0	0	0	0	No	No	Yes	No	No	No	No	No
1813	Bara Gobindapur	0	0	0	3	0	2	0	No	No	Yes	No	No	No	No	No
1814	Thakurni Pushkarini	0	1	0	1	0	1	0	No	No	Yes	No	No	No	No	No
1815	Dasarath Bati	0	0	0	0	0	0	0	No	Yes	No	Yes	No	No	No	No
1816	Karar Danga	0	0	0	0	0	0	0	No	No	Yes	No	No	No	No	No
1817	Thakurani Dighi	0	0	0	0	0	0	0	No	No	Yes	No	No	No	Yes	No
1818	Dharmapur	0	0	0	0	0	0	0	No	No	Yes	No	No	No	Yes	No
1819	Charigram	0	0	0	0	0	0	0	No	No	Yes	No	No	No	Yes	No
1820	Indus	0	2	3	1	1	3	0	Yes	No	Yes	No	No	No	No	No
1821	Krishna Bati	0	0	0	0	0	0	0	No	No	Yes	No	No	No	No	No
1822	Baikuntha Pur	0	0	0	0	0	0	0	No	No	Yes	No	No	No	Yes	No
1823	Dibakar Bati	0	1	2	1	0	1	0	Yes	No	Yes	No	No	No	No	No
1824	Birshimul	0	0	0	1	0	0	0	No	No	Yes	No	No	No	Yes	No
1825	Shankhrul	0	0	0	0	0	0	0	No	No	Yes	Yes	No	No	Yes	No
1826	Shuri Pushkarini	0	0	0	0	0	0	0	No	No	Yes	No	No	No	Yes	No
1827	Dhamur	0	0	0	0	0	0	0	No	No	Yes	No	No	No	Yes	No
1828	Manoharpur	0	0	0	0	0	0	0	No	No	Yes	No	No	No	Yes	No
1829	Shashpur	0	3	2	5	0	5	0	No	No	Yes	No	No	Yes	Yes	No
1830	Gopalpur	0	0	0	0	0	0	0	No	No	Yes	No	No	No	Yes	No
1831	Chak Rabia	0	0	0	0	0	0	0	No	No	Yes	No	No	No	Yes	No
1832	Kharra	0	0	0	0	0	0	0	No	No	Yes	No	No	No	Yes	No
1833	Arapur	0	0	0	0	0	0	0	No	No	Yes	No	No	No	Yes	No
1834	Banberia	0	0	0	0	0	0	0	No	No	Yes	Yes	No	Yes	Yes	No
1835	Patan	0	0	0	1	0	0	0	No	No	Yes	No	No	No	Yes	No
1836	Narayanpur	0	0	0	0	0	0	0	No	No	Yes	No	No	No	Yes	No

Availability of toilet & others Yes / No				Communication and transport facilities (If amenities available code -Yes is given except for Village Pin Code ,If not available within the village , the distance range code viz; a for < 5 Kms, b for 5-10 Kms and c for 10+ kms of nearest place where facility is available is given).								
Community toilet including bath.	Community toilet excluding bath.	Rural sanitary mart or sanitary hardware outlet available near the village.	Community bio- gas or recycle of waste for productive use.	Post office(PO)	Sub post office (SPO)	Post & Telegraph office (P&TO)	Village Pin Code	Telephones (Land lines)	Public call office (PCO)	Mobile phone coverage	Name of Village	Serial Number
47	48	49	50	51	52	53	54	55	56	57	2	1
No	No	Yes	No	c	b	b	722205	Yes	Yes	Yes	Sahisnara	1795
No	No	No	No	b	a	b	722205	Yes	a	Yes	Pantra	1796
No	No	No	No	c	b	b	722205	a	a	Yes	Tentulmuri	1797
No	No	No	No	c	a	b	722205	a	b	Yes	Chandpur	1798
No	No	No	No	c	a	b	722205	b	b	Yes	Singer Bandh	1799
No	No	No	No	c	a	b	722205	Yes	a	Yes	Simulia	1800
No	No	Yes	No	c	b	b	722205	b	Yes	Yes	Bagmari	1801
No	No	No	No	c	c	c	722205	Yes	a	Yes	Santara	1802
No	No	No	No	c	c	c	722206	Yes	a	Yes	Rasulpur	1803
No	No	No	No	b	Yes	c	722206	Yes	Yes	Yes	Keneti	1804
No	No	No	No	c	c	c	722206	Yes	a	Yes	Panjkona	1805
No	No	No	No	b	Yes	c	722206	Yes	Yes	Yes	Amrul	1806
No	No	No	No	b	a	c	722206	Yes	a	Yes	Abdulpur	1807
No	No	No	No	b	Yes	c	722205	Yes	a	Yes	Karisunda	1808
No	No	No	No	b	Yes	c	722205	Yes	a	Yes	Paharpur	1809
No	No	No	No	b	a	c	722205	a	a	Yes	Fatepur	1810
No	No	No	No	b	a	b	722205	Yes	a	Yes	Shanpura	1811
No	No	No	No	b	a	c	722205	a	a	Yes	Jagaldwip	1812
No	No	No	No	b	Yes	c	722205	Yes	Yes	Yes	Bara Gobindapur	1813
No	No	No	No	b	a	c	722205	Yes	Yes	Yes	Thakurni Pushkarini	1814
No	No	No	No	b	a	c	722205	a	a	Yes	Dasarath Bati	1815
No	No	No	No	a	a	c	722205	Yes	a	Yes	Karar Danga	1816
No	No	No	No	c	a	c	722205	Yes	b	b	Thakurani Dighi	1817
No	No	No	No	b	a	c	722205	Yes	b	b	Dharmapur	1818
No	No	No	No	a	Yes	a	722205	Yes	a	a	Charigram	1819
No	No	No	No	a	a	a	722205	Yes	Yes	Yes	Indus	1820
No	No	No	No	a	b	a	722205	Yes	Yes	Yes	Krishna Bati	1821
No	No	No	No	a	a	c	722205	Yes	a	a	Baikuntha Pur	1822
No	No	No	No	a	b	a	722205	Yes	Yes	Yes	Dibakar Bati	1823
No	No	No	No	a	a	a	722205	Yes	a	Yes	Birshimul	1824
No	No	No	No	a	a	a	722205	a	a	Yes	Shankhrul	1825
No	No	No	No	a	a	c	722205	Yes	a	a	Shuri Pushkarini	1826
No	No	No	No	b	a	c	722205	Yes	b	b	Dhamur	1827
No	No	No	No	b	a	c	722205	b	b	b	Manoharpur	1828
No	No	No	No	b	Yes	b	722205	Yes	Yes	Yes	Shashpur	1829
No	No	No	No	c	a	c	722205	Yes	c	c	Gopalpur	1830
No	No	No	No	c	a	b	722205	Yes	a	a	Chak Rabia	1831
No	No	No	No	c	Yes	c	722205	Yes	Yes	Yes	Kharra	1832
No	No	No	No	c	a	c	722205	Yes	a	a	Arapur	1833
No	No	No	No	b	a	b	722205	Yes	a	b	Banberia	1834
No	No	No	No	b	a	b	722205	a	a	a	Patan	1835
No	No	No	No	b	a	a	722205	Yes	a	a	Narayanpur	1836

Communication and transport facilities (If amenities available code -Yes is given except for Village Pin Code ,If not available within the village , the distance range code viz; a for < 5 Kms, b for 5-10 Kms and c for 10+ kms of nearest place where facility is available is given).													Village connected to highway (If amenities available code viz; a for < 5 Kms, b for 5-10 Kms and c for 10+ kms of nearest place where facility is available is given).			
Serial Number	Name of Village	Internet cafes/ Common service centre (CSC)	Private courier facility	Bus service (Public & Private)	Railway stations	Auto/Modified Autos	Taxis and Vans	Tractors	Cycle-pulled rickshaws(Manual & Machine driven)	Carts driven by animals	Sea /River ferry service	Connected to national highway(NH)	Connected to state highway(SH)	Connected to major district road (MDR)	Connected to others district road	Pucca roads
1	2	58	59	60	61	62	63	64	65	66	67	68	69	70	71	72
1795	Sahisnara	c	c	b	c	c	b	Yes	Yes	Yes	Yes					b
1796	Pantrai	b	c	a	b	b	a	Yes	a	Yes	a	c	c		c	b
1797	Tentulmuri	c	c	a	c	c	Yes	Yes	Yes	Yes	a	c	c	c	b	b
1798	Chandpur	b	c	b	c	c	b	Yes	Yes	Yes	b	c	c	c	b	b
1799	Singer Bandh	b	c	b	c	c	b	Yes	Yes	Yes	b	c	c	c	b	b
1800	Simulia	c	c	a	c	c	a	Yes	a	Yes	a	c	a		a	a
1801	Bagmari	c	c	a	c	c	Yes	Yes	Yes	Yes	a	c	c	c	a	a
1802	Santara	a	a	a	c	c	a	Yes	Yes	Yes	a	c	c	c	c	a
1803	Rasulpur	a	a	a	c	c	a	Yes	Yes	Yes	a	c	c	c	c	a
1804	Keneti	a	c	a	c	Yes	Yes	Yes	Yes	Yes	a	c	c	c	c	a
1805	Panjkona	a	c	a	c	c	Yes	Yes	Yes	Yes	a	c	c	c	c	a
1806	Amrul	b	b	a	c	b	a	Yes	a	Yes	b	c	c		c	b
1807	Abdulpur	a	b	Yes	c	b	a	Yes	Yes	Yes	b	c	c	c	b	b
1808	Karisunda	a	b	Yes	b	b	Yes	Yes	Yes	Yes	b	c	c	c	b	b
1809	Paharpur	b	b	a	b	b	Yes	Yes	a	Yes	a	c	c	Yes	b	a
1810	Fatepur	b	b	Yes	b	b	Yes	b	Yes	Yes	Yes	c	c	b	a	a
1811	Shanpura	b	b	a	b	c	Yes	Yes	Yes	Yes	a	c	c	Yes	a	a
1812	Jagaldwip	b	b	a	c	c	Yes	Yes	Yes	Yes	a	c	c	c	a	a
1813	Bara Gobindapur	b	b	Yes	b	b	Yes	Yes	Yes	Yes	a	c	c	Yes	Yes	Yes
1814	Thakurni Pushkarini	b	b	Yes	b	b	Yes	Yes	Yes	Yes	a	c	c	b	Yes	Yes
1815	Dasarath Bati	b	b	a	b	b	Yes	Yes	Yes	Yes	c	c	c	b	a	Yes
1816	Karar Danga	a	a	Yes	a	a	Yes	Yes	a	Yes	a	c	c	Yes	Yes	b
1817	Thakurani Dighi	b	b	b	b	b	Yes	b	b	Yes	c	c	c	b	c	b
1818	Dharmapur	b	b	b	b	b	Yes	b	b	Yes	c	c	c	b	c	b
1819	Charigram	a	a	a	a	a	Yes	a	a	Yes	c	c	c	c	c	a
1820	Indus	a	a	Yes	a	Yes	Yes	Yes	Yes	Yes	b	c	c	Yes	Yes	Yes
1821	Krishna Bati	a	a	Yes	a	a	Yes	Yes	Yes	Yes	b	c	c	b	Yes	Yes
1822	Baikuntha Pur	a	a	a	a	a	a	a	a	Yes	c	c	c	a	c	a
1823	Dibakar Bati	a	Yes	Yes	Yes	Yes	Yes	Yes	Yes	Yes	b	c	c	b	Yes	Yes
1824	Birshimul	b	a	Yes	a	a	Yes	Yes	Yes	Yes	c	c	b	b		a
1825	Shankhrul	c	a	a	Yes	Yes	Yes	Yes	Yes	Yes	c	c	b			Yes
1826	Shuri Pushkarini	a	a	a	a	a	Yes	a	a	Yes	c	c	c	a	c	a
1827	Dhamur	b	b	b	b	b	Yes	b	b	Yes	b	c	c	b	c	b
1828	Manoharpur	b	b	b	b	b	Yes	b	b	Yes	c	c	c	b	c	b
1829	Shashpur		b	Yes	a	b	Yes	Yes	Yes	Yes	b	c	c	c	Yes	Yes
1830	Gopalpur	c	c	b	Yes	a	Yes	c	c	Yes	c	c	c	c	c	a
1831	Chak Rabia	b	c	a	a	b	Yes	Yes	Yes	Yes	c	c	c	c	c	a
1832	Kharra	b	b	Yes	Yes	c	Yes	Yes	Yes	Yes	c	c	c	c	c	b
1833	Arapur	b	c	a	a	c	Yes	Yes	Yes	Yes	c	c	c	c	c	a
1834	Banberia	b	b	a	a	a	Yes	Yes	a	a	b	c	b	b	a	a
1835	Patan	a	b	a	a	b	a	a	a	Yes	b	c	c	c	Yes	a
1836	Narayanpur	a	b	Yes	a	c	Yes	Yes	Yes	Yes	b	c	c	c	c	a

ys,village roads, banks & credit societies :-Yes is given, If not available within the code viz; a for <5 Kms, b for 5-10 Kms place where facility is available is given).														Availability of miscellaneous facilities (If amenities available code -Yes is given, If not available within the village , the distance range code viz; a for < 5 Kms, b for 5-10 Kms and c for 10+ kms of nearest place where facility is available is given).		
73	74	75	76	77	78	79	80	81	82	83	84	85	86	87	Name of Village	Serial Number
Yes				c	c	c	Yes	Yes	c	b	c	c	Yes	Yes	Sahisnara	1795
Yes				a	b	c	Yes	a	b	a	b	b	Yes	Yes	Pantrai	1796
a	Yes	a	Yes	b	c	c	Yes	a	c	b	c	Yes	Yes	Yes	Tentulmuri	1797
a	Yes	b	b	b	c	c	Yes	b	c	b	b	Yes	Yes	Yes	Chandpur	1798
b	Yes	b	b	b	c	c	a	a	c	a	b	a	a	Yes	Singer Bandh	1799
Yes				a	c	c	Yes	a	c	a	c	c	Yes	Yes	Simulia	1800
Yes				b	c	c	Yes	Yes	c	a	c	c	Yes	Yes	Bagmari	1801
Yes	c	b	Yes	a	c	c	Yes	a	c	a	c	c	Yes	Yes	Santara	1802
Yes	c	b	Yes	a	c	c	Yes	a	c	a	a	c	Yes	Yes	Rasulpur	1803
Yes	c	b	Yes	a	c	c	Yes	a	c	a	c	c	Yes	Yes	Keneti	1804
Yes	c	b	Yes	a	c	c	Yes	a	c	a	c	c	Yes	Yes	Panjkona	1805
Yes				a	b	Yes	Yes	Yes	c	a	b	b	Yes	Yes	Amrul	1806
a	Yes	b	Yes	a	b	b	Yes	a	c	a	a	Yes	Yes	Yes	Abdulpur	1807
b	Yes	b	Yes	b	b	c	Yes	Yes	c	Yes	a	Yes	Yes	Yes	Karisunda	1808
a	Yes	a	Yes	a	b	b	Yes	Yes	c	a	a	Yes	Yes	Yes	Paharpur	1809
a	Yes	a	Yes	b	b	b	Yes	a	c	a	b	Yes	Yes	Yes	Fatepur	1810
a	Yes	a	Yes	a	b	c	Yes	a	c	a	b	Yes	Yes	Yes	Shanpura	1811
b	Yes	a	Yes	a	b	b	Yes	b	b	b	b	Yes	Yes	Yes	Jagaldwip	1812
a	Yes	a	Yes	Yes	b	c	Yes	Yes	b	Yes	a	Yes	Yes	Yes	Bara Gobindapur	1813
a	Yes	a	Yes	a	b	c	Yes	a	c	a	a	Yes	Yes	Yes	Thakurni Pushkarini	1814
b	Yes	a	Yes	a	b	c	Yes	Yes	c	a	a	Yes	Yes	Yes	Dasarath Bati	1815
Yes				a	a	c	Yes	a	c	a	a	a	Yes	Yes	Karar Danga	1816
Yes	Yes	b	Yes	b	b	c	Yes	Yes	Yes	b	b	b	Yes	Yes	Thakurani Dighi	1817
Yes	Yes	b	Yes	b	b	c	Yes	Yes	Yes	b	b	b	Yes	a	Dharmapur	1818
Yes	Yes	c	Yes	b	b	b	Yes	Yes	Yes	b	b	b	Yes	Yes	Charigram	1819
Yes		b	Yes	Yes	Yes	c	Yes	a	Yes	a	a	a	Yes	Yes	Indus	1820
Yes		b	Yes	a	a	c	Yes	a	c	b	a	a	a	Yes	Krishna Bati	1821
Yes	Yes	a	Yes	a	a	b	Yes	Yes	Yes	Yes	a	a	a	Yes	Baikuntha Pur	1822
Yes		b	Yes	a	a	Yes	Yes	Yes	c	b	a	a	Yes	Yes	Dibakar Bati	1823
b			Yes	a	a	Yes	Yes	Yes	c	b	a	a	Yes	Yes	Birshimul	1824
a			Yes	a	a	c	Yes	Yes	c	a	a	a	Yes	Yes	Shankhrul	1825
Yes	Yes	a	Yes	a	a	c	Yes	Yes	Yes	a	a	Yes	Yes	a	Shuri Pushkarini	1826
Yes	Yes	b	Yes	b	b	c	Yes	Yes	Yes	b	b	Yes	Yes	Yes	Dhamur	1827
Yes	Yes	b	Yes	b	b	c	a	Yes	Yes	b	b	Yes	Yes	Yes	Manoharpur	1828
Yes	Yes	c	Yes	b	b	Yes	Yes	Yes	Yes	Yes	Yes	Yes	Yes	Yes	Shashpur	1829
Yes	Yes	c	Yes	c	c	c	Yes	Yes	Yes	a	c	Yes	Yes	Yes	Gopalpur	1830
a	a	a	Yes	c	c	c	Yes	Yes	c	b	c	c	Yes	Yes	Chak Rabia	1831
a	a	c	Yes	c	c	c	Yes	Yes	Yes	b	b	c	Yes	Yes	Kharra	1832
a	b	c	Yes	c	c	c	Yes	Yes	c	b	b	c	a	Yes	Arapur	1833
Yes	b	c	Yes	a	b	c	Yes	Yes	Yes	b	b	b	Yes	Yes	Banberia	1834
Yes	Yes	c	Yes	b	b	c	Yes	Yes	c	a	b	b	Yes	Yes	Patan	1835
a	a	c	Yes	b	b	b	Yes	Yes	c	a	a	b	Yes	Yes	Narayanpur	1836

Availability of miscellaneous facilities (If amenities available code -Yes is given, If not available within the village , the distance range code viz; a for < 5 Kms, b for 5-10 Kms and c for 10+ kms of nearest place where facility is available is given).												Availability of electricity (Yes/No)			
Serial Number	Name of Village	ASHA (Accredited Social Health Activist)	Community centre with/without TV	Sports Field,	Sports Club / Recreation Centre	Cinema / Video Hall	Public Library	Public Reading Room	Newspaper Supply	Assembly Polling station	Birth & Death Registration Office	Power Supply for Domestic Use (ED)	Power Supply for Agricultural Use (EAG)	Power Supply for Commercial Use (EC)	Power Supply for All Uses (EA)
1	2	88	89	90	91	92	93	94	95	96	97	98	99	100	101
1795	Sahisnara	Yes	c	Yes	c	c	b	b	Yes	Yes	b	Yes	Yes	Yes	Yes
1796	Pantrai	a	b	Yes	Yes	b	b	b	Yes	Yes	a	Yes	Yes	Yes	Yes
1797	Tentulmuri	b	c	a	Yes	c	b	b	a	Yes	b	Yes	No	No	No
1798	Chandpur	Yes	c	Yes	Yes	c	a	c	Yes	a	b	Yes	Yes	No	No
1799	Singer Bandh	a	c	Yes	Yes	c	a	c	Yes	a	b	Yes	Yes	No	No
1800	Simulia	Yes	c	Yes	Yes	b	b	b	Yes	Yes	a	Yes	Yes	Yes	Yes
1801	Bagmari	a	Yes	c	c	c	b	c	Yes	a	a	Yes	No	Yes	No
1802	Santara	Yes	Yes	a	a	b	a	c	Yes	a	a	Yes	Yes	No	No
1803	Rasulpur	Yes	Yes	Yes	Yes	b	a	c	Yes	Yes	a	Yes	Yes	No	No
1804	Keneti	Yes	Yes	Yes	Yes	b	a	c	Yes	Yes	a	Yes	Yes	No	No
1805	Panjkona	Yes	Yes	Yes	Yes	b	a	c	Yes	Yes	a	Yes	Yes	No	No
1806	Amrul	Yes	b	Yes	b	b	a	a	Yes	Yes	a	Yes	Yes	Yes	Yes
1807	Abdulpur	Yes	b	Yes	Yes	c	a	b	Yes	Yes	a	Yes	Yes	No	No
1808	Karisunda	Yes	b	a	Yes	c	Yes	b	Yes	Yes	a	Yes	Yes	Yes	Yes
1809	Paharpur	Yes	b	Yes	b	c	a	a	Yes	Yes	a	Yes	Yes	No	No
1810	Fatepur	a	b	Yes	Yes	c	a	a	Yes	Yes	a	Yes	Yes	Yes	Yes
1811	Shanpura	a	Yes	a	Yes	c	a	a	Yes	Yes	a	Yes	Yes	No	No
1812	Jagaldwip	a	Yes	Yes	Yes	c	b	b	Yes	Yes	b	Yes	Yes	No	No
1813	Bara Gobindapur	Yes	b	Yes	Yes	c	Yes	Yes	Yes	Yes	Yes	Yes	Yes	Yes	Yes
1814	Thakurni Pushkarini	Yes	b	a	Yes	c	a	a	a	a	a	Yes	Yes	No	No
1815	Dasarath Bati	a	b	Yes	Yes	c	a	a	a	Yes	a	Yes	Yes	Yes	Yes
1816	Karar Danga	a	a	Yes	a	c	a	a	Yes	Yes	a	Yes	Yes	Yes	Yes
1817	Thakurani Dighi	a	Yes	Yes	Yes	b	b	b	Yes	Yes	b	Yes	No	No	No
1818	Dharmapur	Yes	Yes	Yes	Yes	b	b	b	Yes	Yes	b	Yes	No	No	No
1819	Charigram	Yes	Yes	Yes	Yes	b	b	b	Yes	Yes	b	Yes	Yes	No	No
1820	Indus	Yes	a	Yes	Yes	b	a	a	Yes	Yes	a	Yes	Yes	Yes	Yes
1821	Krishna Bati	Yes	a	a	a	c	a	a	Yes	a	a	Yes	Yes	Yes	Yes
1822	Baikuntha Pur	Yes	Yes	Yes	Yes	a	a	a	Yes	Yes	a	Yes	No	No	No
1823	Dibakar Bati	Yes	a	a	a	c	a	a	Yes	Yes	a	Yes	Yes	Yes	Yes
1824	Birshimul	Yes	Yes	Yes	Yes	a	a	Yes	Yes	Yes	a	Yes	Yes	Yes	Yes
1825	Shankhrul	Yes	Yes	a	Yes	a	a	a	Yes	Yes	a	Yes	Yes	Yes	Yes
1826	Shuri Pushkarini	Yes	Yes	Yes	Yes	a	a	a	Yes	Yes	a	Yes	No	No	No
1827	Dhamur	Yes	Yes	Yes	Yes	b	b	b	Yes	Yes	b	Yes	No	No	No
1828	Manoharpur	Yes	Yes	Yes	Yes	b	b	b	Yes	Yes	b	Yes	No	No	No
1829	Shashpur	Yes	Yes	Yes	Yes	b	b	b	Yes	Yes	Yes	Yes	Yes	No	No
1830	Gopalpur	Yes	Yes	Yes	Yes	c	c	c	c	a	a	Yes	No	No	No
1831	Chak Rabia	Yes	Yes	Yes	c	c	c	c	Yes	a	Yes	Yes	No	No	No
1832	Kharra	Yes	Yes	Yes	c	c	c	c	Yes	Yes	b	Yes	No	No	No
1833	Arapur	Yes	Yes	Yes	b	c	c	c	Yes	a	b	Yes	No	No	No
1834	Banberia	a	b	a	b	c	b	b	a	Yes	b	Yes	No	No	No
1835	Patan	Yes	a	a	a	b	b	b	Yes	a	a	Yes	No	No	No
1836	Narayanpur	Yes	b	Yes	Yes	Yes	b	b	Yes	Yes	a	Yes	No	No	No

Nearest Town		Land Use							
		Area under different types of land use (in hectares rounded up to one decimal place)							
Name	Distance range code i.e. a for < 5 Kms, b for 5-10 Kms and c for 10+ kms .	Forests	Area under Non-agricultural Uses	Barren and Un-cultivable land	Permanent Pastures and Other Grazing Lands	Land Under Miscellaneous Tree Crops etc.	Culturable Waste Land	Name of Village	Serial Number
102	103	104	105	106	107	108	109	2	1
SONAMUKHI	c	0	8	0	0	0	0	Sahisnara	1795
SONAMUKHI	c	0	79.3	0	0	0	0	Pantrai	1796
BURDWAN	c	0	0	0	0	0	0	Tentulmuri	1797
BURDWAN	c	0	1.8	0	0	0	0	Chandpur	1798
BURDWAN	c	0	2.9	0	0	0	0	Singer Bandh	1799
SONAMUKHI	c	0	6.6	0	0	0	0	Simulia	1800
SONAMUKHI	c	0	6.2	0	0	0	0	Bagmari	1801
SONAMUKHI	c	0	0	0	0	0	0	Santara	1802
SONAMUKHI	c	0	44.6	0	0	0	0	Rasulpur	1803
SONAMUKHI	c	0	39.4	0	0	0	0	Keneti	1804
SONAMUKHI	c	0	0	0	0	0	0	Panjkona	1805
SONAMUKHI	c	0	0.5	0	0	0	0	Amrul	1806
BURDWAN	c	0	0	0	0	0	0	Abdulpur	1807
BURDWAN	c	0	0	0	0	0	0	Karisunda	1808
BURDWAN	c	0	0	0	0	0	0	Paharpur	1809
BURDWAN	c	0	0	0	0	0	0	Fatepur	1810
BURDWAN	c	0	0	0	0	0	0	Shanpura	1811
BURDWAN	c	0	1.1	0	0	0	0	Jagaldwip	1812
BURDWAN	c	0	0	0	0	0	0	Bara Gobindapur	1813
BURDWAN	c	0	0.1	0	0	0	0	Thakurni Pushkarini	1814
BURDWAN	c	0	1.8	0	0	0	0	Dasarath Bati	1815
SONAMUKHI	c	0	31.8	0	0	0	0	Karar Danga	1816
BURDWAN	b	0	24.8	0	0	0	0	Thakurani Dighi	1817
BURDWAN	b	0	32.6	0	0	0	0	Dharmapur	1818
BURDWAN	b	0	122	0	0	0	0	Charigram	1819
SONAMUKHI	c	0	93.2	0	0	0	0	Indus	1820
SONAMUKHI	c	0	36.6	0	0	0	0	Krishna Bati	1821
BURDWAN	b	0	33.3	0	0	0	0	Baikuntha Pur	1822
SONAMUKHI	c	0	87.5	0	0	0	0	Dibakar Bati	1823
SONAMUKHI	c	0	44.4	0	0	0	0	Birshimul	1824
SONAMUKHI	c	0	27.4	0	0	0	0	Shankhrul	1825
BURDWAN	c	0	22.1	0	0	0	0	Shuri Pushkarini	1826
BURDWAN	c	0	69.1	0	0	0	0	Dhamur	1827
BURDWAN	b	0	28.9	0	0	0	0	Manoharpur	1828
BURDWAN	b	0	125.5	0	0	0	0	Shashpur	1829
BURDWAN	b	0	34.3	0	0	0	0	Gopalpur	1830
BURDWAN	b	0	31	0	0	0	0	Chak Rabia	1831
BURDWAN	b	0	96.2	0	0	0	0	Kharra	1832
BURDWAN	b	0	13	0	0	0	0	Arapur	1833
BURDWAN	b	0	24.9	0	0	0	0	Banberia	1834
BURDWAN	b	0	20.1	0	0	0	0	Patan	1835
BURDWAN	b	0	32.7	0	0	0	0	Narayanpur	1836

Land Use												
Area under different types of land use (in hectares rounded up to one decimal place)								Area irrigated by source (in hectare).				
Serial Number	Name of Village	Fallow lands other than current fallows	Current Fallows	Net Area Sown	Total Irrigated Land Area	Total Un-irrigated Land Area	Canals (C)	Wells/Tube-wells(W/TW)	Tanks/Lakes(T/L)	Water Falls(WF)	Others(O)	
1	2	110	111	112	113	114	115	116	117	118	119	
1795	Sahisnara	0	0	186	184.7	1.3	184.7	0	0	0	0	
1796	Pantrai	0	0	151.3	151.3	0	151.3	0	0	0	0	
1797	Tentulmuri	0	0	186.9	141.7	45.2	121.4	20.2	0	0	0	
1798	Chandpur	0	0	122.6	82.6	40	41.3	41.3	0	0	0	
1799	Singer Bandh	0	0	45.4	37.4	7.9	33.4	4.1	0	0	0	
1800	Simulia	0	0	109.6	109.6	0	109.6	0	0	0	0	
1801	Bagmari	0	0	52.4	52.4	0	52.4	0	0	0	0	
1802	Santara	0	0	107	105.5	1.5	105.5	0	0	0	0	
1803	Rasulpur	0	0	154.2	154.2	0	154.2	0	0	0	0	
1804	Keneti	0	0	168.6	168.6	0	168.6	0	0	0	0	
1805	Panjkona	0	0	131.8	121.1	10.7	121.1	0	0	0	0	
1806	Amrul	0	0	248	206	42	206	0	0	0	0	
1807	Abdulpur	0	0	205.9	142	64	137.9	0	4	0	0	
1808	Karisunda	0	0	415	319.8	95.2	253	60.7	6.1	0	0	
1809	Paharpur	0	0	306.9	204.4	102.4	184.2	20.2	0	0	0	
1810	Fatepur	0	0	129	109.3	19.7	81	8.1	0	0	20.2	
1811	Shanpura	0	0	300.4	106.1	194.4	98	8.1	0	0	0	
1812	Jagaldwip	0	0	144	117	27	93.1	23.9	0	0	0	
1813	Bara Gobindapur	0	0	261	202.4	58.6	170	20.2	12.1	0	0	
1814	Thakurni Pushkarini	0	0	83.9	67.9	15.9	55.8	12.1	0	0	0	
1815	Dasarath Bati	0	0	238.2	182.2	56	121.4	60.8	0	0	0	
1816	Karar Danga	0	0	40.7	0	40.7	0	0	0	0	0	
1817	Thakurani Dighi	0	0	39	13.8	25.3	7.3	3.2	3.2	0	0	
1818	Dharmapur	0	0	47.7	14.6	33.1	7.8	4.9	2	0	0	
1819	Charigram	0	0	220.6	155.6	65.1	145.4	6.1	4	0	0	
1820	Indus	0	0	97.2	19.2	78	0	0	0	0	19.2	
1821	Krishna Bati	0	0	30.1	30.1	0	30.1	0	0	0	0	
1822	Baikuntha Pur	0	0	58.3	56.4	2	44.6	10.1	1.6	0	0	
1823	Dibakar Bati	0	0	235	75.4	159.6	75.4	0	0	0	0	
1824	Birshimul	0	0	373.4	289.4	84	220.6	40.5	28.3	0	0	
1825	Shankhrul	0	0	158.7	140.6	18.1	111.3	20.2	9	0	0	
1826	Shuri Pushkarini	0	0	34.6	13.6	21	11.6	0	2	0	0	
1827	Dhamur	0	0	120.9	90.5	30.3	83.6	3.2	3.6	0	0	
1828	Manoharpur	0	0	100.3	99.8	0.5	98.6	0	1.2	0	0	
1829	Shashpur	0	0	238.1	195.6	42.5	177.8	9.7	8.1	0	0	
1830	Gopalpur	0	0	68.8	8.1	60.6	4.9	0	3.2	0	0	
1831	Chak Rabia	0	0	72.2	69.3	2.8	48.6	16.2	4.5	0	0	
1832	Kharra	0	0	206.9	200	6.9	160.3	10.1	29.6	0	0	
1833	Arapur	0	0	29.1	15.4	13.8	0	9.3	6.1	0	0	
1834	Banberia	0	0	56.3	27	29.3	14.7	8.1	4.2	0	0	
1835	Patan	0	0	39.1	22.4	16.7	20	0	2.4	0	0	
1836	Narayanpur	0	0	46.1	43.5	2.6	28.9	12.1	2.4	0	0	

Name of three most important commodities manufactured			Name of Village	Serial Number
First	Second	Third		
120	121	122	2	1
Potato(rice)	Paddy(atta)	Vegetable(oil)	Sahisnara	1795
Paddy	Oil Seed	Potato	Pantra	1796
			Tentulmuri	1797
			Chandpur	1798
			Singer Bandh	1799
Paddy	Oil Seed	Potato	Simulia	1800
Potato(rice)	Paddy(atta)	Vegetable(oil)	Bagmari	1801
Rice		Mustered Oil	Santara	1802
Paddy	Potato	Oil Seeds	Rasulpur	1803
			Keneti	1804
Rice		Mustered Oil	Panjkona	1805
Paddy	Dal	Oil Seeds	Amrul	1806
			Abdulpur	1807
			Karisunda	1808
			Paharpur	1809
			Fatepur	1810
			Shanpura	1811
			Jagaldwip	1812
			Bara Gobindapur	1813
			Thakurni Pushkarini	1814
			Dasarath Bati	1815
			Karar Danga	1816
Rice,muri	Bamboo Basket	Flour	Thakurani Dighi	1817
Rice,murri	Bamboo Basket	Flour	Dharmapur	1818
Rice,murri	Bamboo Basket		Charigram	1819
			Indus	1820
			Krishna Bati	1821
Rice,murri	Bamboo Basket	Flour	Baikuntha Pur	1822
Rice,(gate & Grill)	Wheat	Oil Seeds,chanachur,dyonamo	Dibakar Bati	1823
			Birshimul	1824
			Shankhrul	1825
Rice,murri	Bamboo Basket	Flour	Shuri Pushkarini	1826
Rice,murri	Bamboo Basket	Flour	Dhamur	1827
Rice,murri	Rope	Flour	Manoharpur	1828
Rice,fried Rice	Flour		Shashpur	1829
Rice,murri	Bamboo Basket	Flour	Gopalpur	1830
Rice,murrie	Bamboo Basket	Flour	Chak Rabia	1831
Rice,murrie	Oil	Flour	Kharra	1832
Rice,murri	Bamboo Basket	Flour	Arapur	1833
Rice,murri	Bamboo,basket	Flour	Banberia	1834
Rice,fried Rice			Patan	1835
Rice,murri	Bamboo,busket	Flour	Narayanpur	1836

Census of India 2011
Amenities and Land use

Serial Number	Name of Village	Location code no.	Total area of the village (in hectares rounded up to one decimal place)	Total population (2011 census)	Number of households (2011 census)	Number of educational amenities available in village , the distance range code viz; a for 0-5 kms, b for 5-10 kms, c for 10+ kms of nearest place where facility is available							
						Pre-Primary school (PP)	Primary school (P)	Middle school (M)	Secondary School (S)	Senior Secondary school (SS)	Degree college of arts , science & commerce (ASC)	Engineering college(EC)	Medical college (MC)
1	2	3	4	5	6	7	8	9	10	11	12	13	14
1837	Haladi	327792	65.5	546	129	1	1	a	a	a	b	c	c
1838	Berghosh	327793	189.3	882	189	1	1	a	a	a	b	c	c
1839	Banki	327794	189.4	965	201	2	2						
1840	Chhota Gobindapur	327795	54.1	655	140	1	1	1	1				
1841	Adilpur	327796	90.2	1310	290	1	1	1					
1842	Mandra	327797	311.7	2731	563	2	2	1					
1843	Tishanal	327798	287.5	1519	340	2	2						
1844	Palashi	327799	367.2	2191	485	1	1	b	b	b	c	c	c
1845	Dongalan	327800	516.4	3182	742	1	1	a	a	a	b	c	c
1846	Musarbar	327801	42.7	211	51	1	1	a	a	a	c	c	c
1847	Ashwinpur	327802	116.8	413	87	2	2	a	a	a	b	c	c
1848	Bihar Pushkarini	327803	121.8	599	126	1	1	a	a	a	b	c	c
1849	Borajpota	327804	74.6	164	33	1	1	a	a	a	c	c	c
1850	Jashdighi	327805	165.7	948	221	1	1	a	a	b	c		c
1851	Shyampur	327806	71.7	494	110	1	1	1	1	1	c		c
1852	Kushmuri	327807	357.7	2127	498	1	1	1	1	a	b		c
1853	Khayerbani	327808	139.6	732	156	1	1	a	a	b	c		c
1854	Bhabapur	327809	226	1475	291	2	2	b	b	b	c	c	c
1855	Khat Nagar	327810	287	1530	323	2	2	1	1	b			
1856	Jot Behar	327811	232	1161	257	1	1	1	1	b	c		
1857	Behar	327812	334.7	1481	293	2	2	1	b	b	c	c	c
1858	Pariksha Para	327813	172.3	1689	380	2	2	a	a	a	c	c	c
1859	Mahesh Pur	327814	102.2	365	85	1	1	a	a	a	c	c	c
1860	Bagajal	327815	128.2	779	170	1	1	a	a	a	c	c	c
1861	Bhurbandi	327816	75.1	271	53	1	1	a	a	a	c	c	c
1862	Goala Pushkarini	327817	49.8	575	122	1	1	a	a	a	c	c	c
1863	Mangalpur	327818	218.4	2665	590	2	2	1	1	1	c	c	c
1864	Jadupur	327819	83.4	34	10	a	a	a	a	a	c	c	c
1865	Betanal	327820	666.6	3580	783	3	3	1	a	a	c	c	c
1866	Kunjapur	327821	331.4	1392	312	1	1	1	1	b	c	c	c
1867	Bamania	327822	537.1	2918	687	2	2	1	a	a	c	c	c
1868	Bahalalpur	327823	300.4	1923	464	2	2	1	1	1	c	c	c
1869	Kishorkona	327824	231	1029	224	1	1	a	a	a	c	a	c
1870	Baktarpur	327825	89.9	744	146	1	1	a	a	a	c	c	c
1871	Chandgram	327826	274.4	1436	319	1	1	a	a	a	c	c	c
1872	Akui	327827	1003.6	6115	1422	5	5	2	2	1			
1873	Jhiknara	327828	149.8	1128	263	1	1	a	a	a	c	c	c
1874	Narra	327829	115.1	1266	273	1	1	a	a	a	c	c	c
1875	Kharsi	327830	629.7	4206	903	1	1	1	1	b		c	c
1876	Ratra	327831	198.3	1898	428	2	2	1	a	c	c	c	c
1877	Shalikona	327832	139.9	1846	419	2	2	a	a	a	c	c	c
1878	Mamudpur	327833	70.3	376	86	1	1	a	a	a	c	c	c

- Village Directory

(As in 2009)

le. (If not available within the : < 5 Kms, b for 5-10 Kms and c cility is available is given).						Number of Medical Amenities available. (If not available within the village , the distance range code viz: a for < 5 Kms, b for 5-10 Kms and c for 10+ kms of nearest place where facility is available is given).						Name of Village	Serial Number						
15	16	17	18	19	20	21	22	23	24	25	26			27	28	29	30	31	
Management institute (MI)	Polytechnic (Pt)	Vocational training school /ITI	Non-formal training centre (NFTC)	Special school for disabled (SSD)	Others (specify)	Community health centre (CHC)	Primary health centre (PHC)	Primary health sub centre (PHS)	Maternity and child welfare centre (MCW)	T.B. clinic (TBC)	Hospital-allopathic (HA)	Hospital-alternative medicine (HO)	Dispensary (D)	Veterinary hospital (VH)	Mobile health clinic (MHC)	Family welfare centre (FWC)			
c	c	c	c	c		b	b	a	a	b	b	b	a	b	b	1	Haldi	1837	
c	c	c	c	c		b	b	a	a	b	b	b		1	b	b	1	Berghosh	1838
																		Banki	1839
																		Chhota Gobindapur	1840
																		Adilpur	1841
							c	1	1									Mandra	1842
																		Tishanal	1843
c	c	c	c	c		c	b	1	c	c	c	c	c	c	c		1	Palashi	1844
c	c	c	c	c		b	b	a	b	b	b	b	a	a	a		1	Dongalan	1845
c	c	c	c	c		c	c	a	c	c	c	c	a	c	c		1	Musarbar	1846
c	c	c	c	c		b	b	b	b	b	b	b	b	b	b			Ashwinpur	1847
c	c	c	c	c		b	c	a	b	b	b	b	a	b	b			Bihar Pushkarini	1848
c	c	c	c	c		c	c	c	c	c	c	c	c	c	c			Borajpota	1849
c	c	c				c	c	a	c	c	c	c	b	c	c	c		Jashdighi	1850
c	c	c				c	c	a	c	c	c	c	b	c	c	c		Shyampur	1851
c	c	b				c	b	1	b	b	b	c	b	b	c	c		Kushmuri	1852
c	c	b				c	c	a	c	c	c	c	b	c	c	c		Khayerbani	1853
c	c	c	c	c	c	c	c	b	b	c	c	c	b	c	c	b		Bhabapur	1854
							c	b										Khat Nagar	1855
							c	b										Jot Behar	1856
c	c	c	c	c		c	c	1	c	c	c	c	c	c		1	1	Behar	1857
c	c	b	c	c		c	c	a	c	c	c	c	b	c		1	c	Pariksha Para	1858
c	c	c				c	c	a	c	c	c	c	a	c	c	c		Mahesh Pur	1859
c	c	c				c	c	a	c	c	c	c	a	c	c	c		Bagajal	1860
c	c	c	c			c	c	c	c	c	c	c	c	c	c			Bhurbandi	1861
c	c	c	c	c		c	b	c	c	c	c	c	c	c	c			Goala Pushkarini	1862
c	c	b	c	c		c	c	1	c	c	c	c	b	c		1	c	Mangalpur	1863
c	c	b	c	c		c	c	a	c	c	c	c	b	c		1	c	Jadupur	1864
c	c	b	c	c		c	c	a	c	c	c	c	c	c		1	c	Betanal	1865
c	c	c				c	b	1	c	c	c	c	a	c	c			Kunjapur	1866
c	c	b				c	a	a	c	c	c	c		3	c	c		Bamania	1867
c						c	a	1	a	c	c	c	a	c	c			Bahalalpur	1868
c	c	b	c	c		c	a	a	a	c	c	c	a	c				Kishorkona	1869
	c	b				1	1		c	c	c	c	c	c	c			Baktarpur	1870
c	c	c				1	1		c	c	c	c	b	c		c		Chandgram	1871
								1	1	1								Akui	1872
c	c	b	c	c		c	a	b	c	c	c	c	a	c	c		1	Jhiknara	1873
c	c	c				c	a	b	c	c	c	c	a	c	c	b		Narra	1874
c	c	b				c	a	1	c	c	c	c	a	c	c			Kharsi	1875
c	c	b	c	c		c	a	a	c	c	c	c	a	c		a		Ratra	1876
c	c	c				c	a	1		c	c	c	b	c	c	1		Shalikona	1877
c	c	c	c	c		c	a	a	c	c	c	c	c	c		c		Mamudpur	1878

Serial Number	Name of Village	Number of Non-Government Medical Amenities available.							Availability of drinking water - Yes / No							
		Charitable non Govt. hospital/Nursing home.	Medical practitioner with MBBS Degree	Medical practitioner with other degree	Medical practitioner with no degree	Traditional practitioner and faith healer .	Medicine Shop	Others	Tap water (Treated/Untreated)	Well water (Covered / Uncovered well)	Hand Pump	Tube wells / Bore well	Spring	River / Canal	Tank / Pond / Lake	Others
1	2	32	33	34	35	36	37	38	39	40	41	42	43	44	45	46
1837	Haladi	0	0	0	1	0	0	0	No	No	Yes	No	No	No	Yes	No
1838	Berghosh	0	0	1	1	0	0	0	No	No	Yes	No	No	Yes	No	No
1839	Banki	0	0	0	0	0	0	0	No	No	Yes	No	No	No	No	No
1840	Chhota Gobindapur	0	0	0	0	1	0	0	No	No	Yes	Yes	No	No	No	No
1841	Adilpur	0	0	2	0	0	1	0	No	No	Yes	Yes	No	No	No	No
1842	Mandra	0	0	0	0	0	4	0	No	No	Yes	No	No	No	No	No
1843	Tishanal	0	0	0	0	0	0	0	No	No	Yes	Yes	No	No	No	No
1844	Palashi	0	0	0	0	0	0	0	No	No	Yes	No	No	No	Yes	No
1845	Dongalan	0	0	0	0	0	0	0	No	No	Yes	No	No	No	Yes	No
1846	Musarbar	0	0	0	0	0	0	0	No	No	Yes	No	No	No	Yes	No
1847	Ashwinpur	0	0	0	0	0	0	0	No	No	Yes	Yes	No	No	Yes	No
1848	Bihar Pushkarini	0	0	0	0	0	0	0	No	No	Yes	No	No	No	Yes	No
1849	Borajpota	0	0	0	0	0	0	0	No	No	Yes	Yes	No	No	Yes	No
1850	Jashdighi	0	0	0	0	0	0	0	No	No	Yes	No	No	No	No	No
1851	Shyampur	0	0	0	0	0	0	0	No	No	Yes	No	No	No	No	No
1852	Kushmuri	0	0	0	1	0	0	0	No	No	Yes	No	No	No	No	No
1853	Khayerbani	0	0	0	0	0	0	0	No	No	Yes	No	No	No	No	No
1854	Bhabapur	0	0	0	0	0	0	0	No	No	Yes	No	No	No	No	No
1855	Khat Nagar	0	0	0	0	0	0	0	No	No	Yes	No	No	No	No	No
1856	Jot Behar	0	0	0	0	0	0	0	No	No	Yes	No	No	No	No	No
1857	Behar	0	0	0	0	1	0	0	No	No	Yes	No	No	No	No	No
1858	Pariksha Para	0	0	0	1	1	0	0	No	No	Yes	No	No	No	No	No
1859	Mahesh Pur	0	0	0	0	0	0	0	No	No	Yes	No	No	No	No	No
1860	Bagajal	0	0	2	0	0	0	0	No	No	Yes	No	No	No	No	No
1861	Bhurbandi	0	0	0	0	0	0	0	No	No	Yes	Yes	No	No	Yes	No
1862	Goala Pushkarini	0	0	0	0	0	0	0	No	No	Yes	Yes	No	No	Yes	No
1863	Mangalpur	0	0	0	1	1	1	0	No	No	Yes	No	No	No	No	No
1864	Jadupur	0	0	0	0	0	0	0	No	No	Yes	No	No	No	No	No
1865	Betanal	0	0	0	1	1	0	0	No	No	Yes	No	No	No	No	No
1866	Kunjapur	0	0	0	1	0	0	0	No	No	Yes	Yes	No	No	No	No
1867	Bamania	0	4	0	1	0	3	0	No	No	Yes	Yes	No	No	No	No
1868	Bahalalpur	0	0	0	2	0	0	0	No	No	Yes	Yes	No	No	No	No
1869	Kishorkona	0	0	0	1	0	0	0	No	No	Yes	Yes	No	No	No	No
1870	Baktarpur	0	0	0	0	0	0	0	No	No	Yes	Yes	No	No	No	No
1871	Chandgram	0	0	1	0	0	0	0	No	No	Yes	Yes	No	No	No	No
1872	Akui	0	0	1	0	0	0	0	No	No	Yes	Yes	No	No	No	No
1873	Jhiknara	0	0	1	1	1	0	0	No	No	Yes	No	No	No	Yes	No
1874	Narra	0	0	0	1	1	0	0	No	No	Yes	No	No	No	Yes	No
1875	Kharsi	0	0	1	1	1	0	0	No	No	Yes	No	No	No	Yes	No
1876	Ratra	0	0	0	1	1	0	0	No	No	Yes	No	No	No	Yes	No
1877	Shalikona	0	0	0	1	1	0	0	No	No	Yes	No	No	No	Yes	No
1878	Mamudpur	0	5	2	0	0	1	0	No	No	Yes	Yes	No	Yes	Yes	No

Availability of toilet & others Yes / No				Communication and transport facilities (If amenities available code -Yes is given except for Village Pin Code ,If not available within the village , the distance range code viz; a for < 5 Kms, b for 5-10 Kms and c for 10+ kms of nearest place where facility is available is given).								
Community toilet including bath.	Community toilet excluding bath.	Rural sanitary mart or sanitary hardware outlet available near the village.	Community bio- gas or recycle of waste for productive use.	Post office(PO)	Sub post office (SPO)	Post & Telegraph office (P&TO)	Village Pin Code	Telephones (Land lines)	Public call office (PCO)	Mobile phone coverage	Name of Village	Serial Number
47	48	49	50	51	52	53	54	55	56	57	2	1
No	No	No	No	b	a	b	722205	Yes	a	a	Haldi	1837
No	No	No	No	b	a	b	722205	Yes	a	a	Berghosh	1838
No	No	No	No	a	a	a	722205	Yes	Yes	Yes	Banki	1839
No	No	No	No	a	a	a	722201	Yes	Yes	Yes	Chhota Gobindapur	1840
No	No	No	No	a	a	a	722201	Yes	Yes	Yes	Adilpur	1841
No	No	No	No	a	Yes	a	722201	Yes	Yes	Yes	Mandra	1842
No	No	No	No	a	Yes	a	722201	Yes	Yes	Yes	Tishanal	1843
No	No	No	No	c	Yes	c	722205	Yes	Yes	Yes	Palashi	1844
No	No	No	No	b	a	b	722205	Yes	a	a	Dongalan	1845
No	No	No	No	c	a	a	722205	Yes	a	a	Musarbar	1846
No	No	No	No	b	a	b	722205	Yes	a	a	Ashwinpur	1847
No	No	No	No	b	a	b	722205	Yes	a	a	Bihar Pushkarini	1848
No	No	No	No	c	a	c	722205	a	a	a	Borajpota	1849
No	No	No	No	c	c	c	722205	a	b	Yes	Jashdighi	1850
No	No	No	No	c	c	c	722205	a	b	Yes	Shyampur	1851
No	No	No	No	c	b	c	722205	a	b	Yes	Kushmuri	1852
No	No	No	No	c	c	c	722205	b	b	Yes	Khayerbani	1853
No	No	No	No	c	b	c	722205	a	b	Yes	Bhabapur	1854
No	No	No	No	c	c	c	722205	b	Yes	Yes	Khat Nagar	1855
No	No	No	No	c	c	c	722205	b	Yes	Yes	Jot Behar	1856
No	No	No	No	c	c	c	722205	b	Yes	Yes	Behar	1857
No	No	No	No	c	c	c	722205	b	Yes	Yes	Pariksha Para	1858
No	No	No	No	c	c	c	722205	a	a	Yes	Mahesh Pur	1859
No	No	No	No	c	c	c	722205	Yes	a	Yes	Bagajal	1860
No	No	No	No	b	a	c	722205	Yes	b	c	Bhurbandi	1861
No	No	No	No	c	b	c	722205	a	b	c	Goala Pushkarini	1862
No	No	No	No	c	c	c	722205	b	Yes	Yes	Mangalpur	1863
No	No	No	No	c	c	c	722205	b	a	Yes	Jadupur	1864
No	No	No	No	c	c	c	722205	b	Yes	Yes	Betanal	1865
No	No	No	No	c	a	c	722201	a	a	Yes	Kunjapur	1866
No	No	No	No	c	Yes	c	722205	Yes	Yes	Yes	Bamania	1867
No	No	No	No	b	a	c	722201	a	Yes	Yes	Bahalalpur	1868
No	No	No	No	b	a	c	722201	a	Yes	Yes	Kishorkona	1869
No	No	No	No	c	a	c	722205	Yes	Yes	Yes	Baktarpur	1870
No	No	No	No	c	a	c	722205	Yes	a	Yes	Chandgram	1871
Yes	No	No	No	Yes		Yes	722201	Yes	Yes	Yes	Akui	1872
No	No	No	No	b	a	c	722205	Yes	Yes	Yes	Jhiknara	1873
No	No	No	No	a	a	c	722201	Yes	a	Yes	Narra	1874
No	No	No	No	Yes	b	c	722201	b	Yes	Yes	Kharsi	1875
No	No	No	No	Yes	b	c	722201	b	Yes	Yes	Ratra	1876
No	No	No	No	a	b	c	722201	b	a	Yes	Shalikona	1877
No	No	No	No	b	a	c	722201	b	a	Yes	Mamudpur	1878

Communication and transport facilities (If amenities available code -Yes is given except for Village Pin Code ,If not available within the village , the distance range code viz; a for < 5 Kms, b for 5-10 Kms and c for 10+ kms of nearest place where facility is available is given).													Village connected to highway (If amenities available code viz; a for < 5 Kms, b for 5-10 Kms and c for 10+ kms of nearest place where facility is available is given).			
Serial Number	Name of Village	Internet cafes/ Common service centre (CSC)	Private courier facility	Bus service (Public & Private)	Railway stations	Auto/Modified Autos	Taxis and Vans	Tractors	Cycle-pulled rickshaws(Manual & Machine driven)	Carts driven by animals	Sea /River ferry service	Connected to national highway(NH)	Connected to state highway(SH)	Connected to major district road (MDR)	Connected to others district road	Pucca roads
1	2	58	59	60	61	62	63	64	65	66	67	68	69	70	71	72
1837	Haladi	a	b	Yes	b	a	a	a	a	Yes	b	c	c	c	Yes	Yes
1838	Berghosh	a	b	Yes	a	b	a	a	a	Yes	b	c	c	c	Yes	Yes
1839	Banki	a	c	Yes	b	c	Yes	Yes	Yes	Yes	c	c	c			Yes
1840	Chhota Gobindapur	a	c	Yes	b	c	Yes	Yes	Yes	Yes	c	c	c			Yes
1841	Adilpur	a	c	Yes	a	c	Yes	Yes	Yes	Yes	c	c	c			Yes
1842	Mandra	a	a	a	a	a	Yes	Yes	Yes	Yes	c	c	c	a	c	a
1843	Tishanal	a	c	a	b	c	Yes	Yes	Yes	Yes	c	c	c	a	Yes	Yes
1844	Palashi	b	b	Yes	b	c	Yes	Yes	b	Yes	c	c	c	c	Yes	Yes
1845	Dongalan	a	a	a	a	a	Yes	a	a	Yes	c	c	c	c	c	a
1846	Musarbar	a	c	a	b	c	Yes	Yes	Yes	Yes	b	c	c	c	c	a
1847	Ashwinpur	b	Yes	Yes	a	a	Yes	Yes	a	a	b	c	c		Yes	Yes
1848	Bihar Pushkarini	a	b	a	a	b	Yes	Yes	Yes	Yes	b	c	c	c	c	a
1849	Borajpota	c	a	a	b	a	a	Yes	a	a	b	c	c		Yes	Yes
1850	Jashdighi	b	c	Yes	b	c	c	Yes	a	Yes	a	c	c	c	Yes	Yes
1851	Shyampur	b	c	Yes	b	c	c	Yes	a	Yes	a	c	c	c	Yes	Yes
1852	Kushmuri	b	b	Yes	b	b	c	Yes	a	Yes	a	c	c	c		a
1853	Khayerbani	b	c	a	c	c	c	Yes	a	Yes	a	c	c	c		a
1854	Bhabapur	c	c	b	c	c	Yes	Yes	Yes	Yes	a	c	c	c	b	b
1855	Khat Nagar	c	c	b	c	c	c	Yes	b	Yes	a	c	c	c	b	b
1856	Jot Behar	c	c	c	c	c	c	Yes	c	Yes	b	c	c	c	c	b
1857	Behar	c	c	Yes	b	c	c	Yes	a	Yes	Yes	c	c	c	c	a
1858	Pariksha Para	c	c	a	b	c	Yes	Yes	c	Yes	Yes	c	c	c	b	b
1859	Mahesh Pur	a	c	Yes	b	c	c	Yes	a	Yes	a	c	c	c	Yes	Yes
1860	Bagajal	a	c	Yes	b	c	c	Yes	a	Yes	a	c	c	c	Yes	Yes
1861	Bhurbandi	c	c	b	b	b	b	a	a	a	b	c	c	b	Yes	b
1862	Goala Pushkarini	c	c	Yes	b	c	Yes	b	Yes	b	b	c	c	b	Yes	b
1863	Mangalpur	c	c	Yes	b	c	Yes	Yes	c	Yes	b	c	c	c	a	a
1864	Jadupur	c	c	a	c	c	Yes	Yes	c	Yes	b	c	c	c	a	a
1865	Betanal	c	c	b	b	c	Yes	Yes	c	Yes	Yes	c	c	c	b	b
1866	Kunjapur	b	b	a	c	c	a	c	c	Yes	Yes	c	c	b	a	a
1867	Bamania	b	b	Yes	c	c	Yes	c	c	Yes	b	c	b	c	Yes	Yes
1868	Bahalalpur	a	a	Yes	c	b	Yes	Yes	Yes	Yes	b	c	b	c	Yes	Yes
1869	Kishorkona	a	a	a	c	c	Yes	a	a	a	b	c	b	c	a	a
1870	Baktarpur	c	b	a	c	c	Yes	b	Yes	Yes	a	c	c	c	Yes	a
1871	Chandgram	c	b	Yes	c	c	Yes	Yes	Yes	Yes	a	c	c	c	Yes	a
1872	Akui		c	Yes	a	c	Yes	Yes	Yes	Yes	c	c	b			Yes
1873	Jhiknara	a	c	Yes	a	c	Yes	Yes	Yes	Yes	c	c	c	c	Yes	a
1874	Narra	a	a	Yes	b	c	Yes	Yes	Yes	Yes	b	c	b		Yes	Yes
1875	Kharsi	b	b	a	b	c	Yes	Yes	Yes	Yes	b	c	b		Yes	a
1876	Ratra	a	b	a	c	c	Yes	b	Yes	Yes	b	c	b	a	a	a
1877	Shalikona	a	b	a	b	c	Yes	Yes	Yes	Yes	b	c	b	a	Yes	a
1878	Mamudpur	a	c	Yes	b	c	Yes	Yes	Yes	Yes	b	c	b	c	Yes	Yes

ys,village roads, banks & credit societies :-Yes is given, If not available within the code viz; a for <5 Kms, b for 5-10 Kms place where facility is available is given).							Availability of miscellaneous facilities (If amenities available code -Yes is given, If not available within the village , the distance range code viz; a for < 5 Kms, b for 5-10 Kms and c for 10+ kms of nearest place where facility is available is given).											
73	74	75	76	77	78	79	80	81	82	83	84	85	86	87	Name of Village	Serial Number		
Yes	Yes	c	Yes	b	b	c	Yes	Yes	c	a	b	b	Yes	Yes	Haldi	1837		
Yes	Yes	c	Yes	b	b	c	Yes	Yes	c	a	b	b	Yes	Yes	Berghosh	1838		
Yes			Yes	a	c	c	Yes	a	c	a	Yes	Yes	Yes	Yes	Banki	1839		
Yes			Yes	a	c	c	Yes	a	Yes	a	Yes	Yes	Yes	Yes	Chhota Gobindapur	1840		
b			Yes	a	c	c	Yes	Yes	c	a	c	Yes	Yes	Yes	Adilpur	1841		
Yes			Yes	a	c	c	Yes	Yes	c	a	c	Yes	Yes	Yes	Mandra	1842		
b			Yes	a	c	c	Yes	a	c	a	c	Yes	Yes	Yes	Tishanal	1843		
Yes	b	c	Yes	c	c	c	Yes	Yes	c	b	c	c	Yes	Yes	Palashi	1844		
Yes	Yes	c	Yes	b	b	b	Yes	Yes	Yes	b	b	b	Yes	Yes	Dongalan	1845		
a	a	c	Yes	c	c	c	Yes	a	c	a	a	c	Yes	Yes	Musarbar	1846		
Yes	b	c	Yes	b	b	c	Yes	Yes	c	a	b	b	Yes	Yes	Ashwinpur	1847		
a	a	a	Yes	b	b	b	Yes	a	c	a	a	b	Yes	Yes	Bihar Pushkarini	1848		
Yes	c	c	Yes	c	c	c	Yes	Yes	c	a	b	c	Yes	Yes	Borajpota	1849		
Yes	c	Yes	c	b	c	Yes	Yes	a	c	b	c	c	Yes	Yes	Jashdighi	1850		
Yes	c	Yes	c	b	c	c	Yes	a	c	b	c	c	a	Yes	Shyampur	1851		
Yes			c	b	b	Yes	Yes	Yes	Yes	Yes	b	b	Yes	Yes	Kushmuri	1852		
Yes			c	b	c	c	Yes	a	c	a	c	c	Yes	Yes	Khayerbani	1853		
a	Yes	Yes	Yes	b	c	b	Yes	b	c	b	a	Yes	Yes	Yes	Bhabapur	1854		
Yes	b	a	c	c	c	Yes	a	Yes	b	b	c	c	Yes	Yes	Khat Nagar	1855		
Yes	c	b	c	c	c	Yes	Yes	Yes	c	b	c	c	Yes	Yes	Jot Behar	1856		
a	c	Yes	Yes	b		Yes	Yes	Yes	c	b	c	c	Yes	Yes	Behar	1857		
Yes	c	Yes	Yes	b	c	c	Yes	b	c	b	c	c	Yes	Yes	Pariksha Para	1858		
Yes	c	a	c	a	c	c	Yes	a	c	a	c	c	Yes	Yes	Mahesh Pur	1859		
Yes	c		c	a	c	c	Yes	Yes	c	a	c	c	Yes	Yes	Bagajal	1860		
Yes	c	c	Yes	c	c	c	Yes	Yes	c	a	c	c	Yes	Yes	Bhurbandi	1861		
Yes	c	c	Yes	c	c	c	Yes	Yes	c	b	c	c	Yes	Yes	Goala Pushkarini	1862		
Yes	c	b	Yes	b	c	Yes	Yes	Yes	c	b	c	c	Yes	Yes	Mangalpur	1863		
Yes	c	b	Yes	b	c	b	a	a	c	a	c	c	a	Yes	Jadupur	1864		
Yes	c	Yes	Yes	c	c	c	Yes	Yes	c	b	c	c	Yes	Yes	Betanal	1865		
Yes		Yes	c	b	c	c	Yes	Yes	c	a	c	c	Yes	Yes	Kunjapur	1866		
Yes	b	a	b	a	c	c	Yes	Yes	Yes	Yes	c	c	Yes	Yes	Bamania	1867		
Yes	Yes		Yes	a	a	c	Yes	Yes	b	a	c	c	Yes	Yes	Bahalalpur	1868		
a	a		Yes	a	c	c	Yes	a	c	a	c	c	Yes	Yes	Kishorkona	1869		
Yes	a	a		b	c	c	Yes	b	c	b	b	c	Yes	Yes	Baktarpur	1870		
Yes	a			b	c	c	Yes	Yes	c	b	b	c	Yes	Yes	Chandgram	1871		
Yes			Yes	Yes	c	c	Yes	Yes	Yes	Yes	Yes	Yes	Yes	Yes	Akui	1872		
a	c	c	Yes	c	c	c	Yes	a	c	a	c	c	Yes	Yes	Jhiknara	1873		
a	b	c	Yes	c	c	c	Yes	Yes	c	a	c	Yes	Yes	Yes	Narra	1874		
b	b	c	Yes	c	c	Yes	Yes	Yes	c	b	c	Yes	Yes	Yes	Kharsi	1875		
b	c	c	Yes	c	c	c	Yes	a	c	a	Yes	c	Yes	Yes	Ratra	1876		
b	b	c	Yes	c	c	c	Yes	Yes	c	a	c	Yes	Yes	Yes	Shalikona	1877		
Yes	a	Yes		a	c	Yes	Yes	a	Yes	a	Yes	c	Yes	Yes	Mamudpur	1878		

Availability of miscellaneous facilities (If amenities available code -Yes is given, If not available within the village , the distance range code viz; a for < 5 Kms, b for 5-10 Kms and c for 10+ kms of nearest place where facility is available is given).													Availability of electricity (Yes/No)			
Serial Number	Name of Village	ASHA (Accredited Social Health Activist)	Community centre with/without TV	Sports Field,	Sports Club / Recreation Centre	Cinema / Video Hall	Public Library	Public Reading Room	Newspaper Supply	Assembly Polling station	Birth & Death Registration Office	Power Supply for Domestic Use (ED)	Power Supply for Agricultural Use (EAG)	Power Supply for Commercial Use (EC)	Power Supply for All Uses (EA)	
1	2	88	89	90	91	92	93	94	95	96	97	98	99	100	101	
1837	Haldi	Yes	a	a	a	b	b	b	Yes	Yes	a	Yes	Yes	No	No	
1838	Berghosh	Yes	a	a	a	b	b	b	Yes	Yes	a	Yes	No	No	No	
1839	Banki	Yes	Yes	Yes	Yes	Yes	Yes	Yes	Yes	Yes	a	Yes	Yes	Yes	Yes	
1840	Chhota Gobindapur	Yes	Yes	Yes	Yes	Yes	Yes	Yes	Yes	Yes	a	Yes	Yes	Yes	Yes	
1841	Adilpur	Yes	Yes	Yes	Yes	c	c	c	Yes	Yes	a	Yes	Yes	Yes	Yes	
1842	Mandra	Yes	Yes	Yes	Yes	c	Yes	c	c	Yes	a	Yes	Yes	Yes	Yes	
1843	Tishanal	Yes	Yes	Yes	Yes	c	c	c	Yes	Yes	a	Yes	Yes	Yes	Yes	
1844	Palashi	a	c	b	b	c	b	b	b	Yes	b	Yes	Yes	Yes	Yes	
1845	Dongalan	Yes	Yes	Yes	Yes	b	b	b	Yes	Yes	b	Yes	Yes	No	No	
1846	Musarbar	Yes	Yes	Yes	c	c	c	Yes	Yes	Yes	a	Yes	No	No	No	
1847	Ashwinpur	Yes	b	Yes	a	c	a	a	Yes	Yes	a	Yes	No	No	No	
1848	Bihar Pushkarini	Yes	Yes	Yes	b	b	b	b	Yes	a	a	Yes	No	No	No	
1849	Borajpota	a	c	a	a	c	a	a	a	a	b	Yes	No	No	No	
1850	Jashdighi	a	c	Yes	b	c	b	Yes	Yes	c	a	Yes	Yes	Yes	Yes	
1851	Shyampur	a	c	Yes	b	c	b	Yes	Yes	c	a	Yes	Yes	Yes	Yes	
1852	Kushmuri	Yes	c	Yes	b	b	b	c	Yes	b	a	Yes	Yes	Yes	Yes	
1853	Khayerbani	Yes	c	a	b	c	b	c	Yes	c	a	Yes	Yes	Yes	Yes	
1854	Bhabapur	Yes	Yes	Yes	Yes	c	b	b	Yes	Yes	b	Yes	Yes	No	No	
1855	Khat Nagar	Yes	c	Yes	c	c	b	c	Yes	c	b	Yes	Yes	Yes	Yes	
1856	Jot Behar	Yes	c	Yes	c	c	b	c	Yes	c	b	Yes	Yes	Yes	Yes	
1857	Behar	Yes	c	Yes	Yes	c	c	c	c	Yes	Yes	Yes	Yes	Yes	Yes	
1858	Pariksha Para	Yes	c	Yes	Yes	c	b	c	c	Yes	a	Yes	Yes	Yes	Yes	
1859	Mahesh Pur	a	c	a	a	c	a	c	a	c	a	Yes	Yes	Yes	Yes	
1860	Bagajal	Yes	a	Yes	a	c	a	c	Yes	c	c	Yes	Yes	Yes	Yes	
1861	Bhurbandi	a	c	a	a	c	b	b	a	Yes	a	Yes	No	No	No	
1862	Goala Pushkarini	a	c	b	b	c	b	b	b	a	Yes	Yes	No	No	No	
1863	Mangalpur	Yes	c	Yes	Yes	c	Yes	c	c	Yes	b	Yes	Yes	Yes	Yes	
1864	Jadupur	a	c	a	a	c	a	c	c	a	b	Yes	Yes	Yes	Yes	
1865	Betanal	Yes	c	Yes	Yes	c	b	c	c	Yes	b	Yes	Yes	Yes	Yes	
1866	Kunjapur	Yes	c	Yes	Yes	c	b	Yes	b	Yes	b	Yes	Yes	Yes	Yes	
1867	Bamania	Yes	Yes	Yes	Yes	c	a	Yes	c	Yes	a	Yes	Yes	Yes	Yes	
1868	Bahalalpur	Yes	Yes	Yes	Yes	c	a	a	c	Yes	a	Yes	Yes	Yes	Yes	
1869	Kishorkona	a	Yes	a	a	c	a	a	c	a	a	Yes	Yes	Yes	Yes	
1870	Baktarpur	Yes	Yes	b	Yes	c	b	b	Yes	a	b	Yes	Yes	Yes	Yes	
1871	Chandgram	a	b	b	Yes	c	b	Yes	Yes	Yes	b	Yes	Yes	Yes	Yes	
1872	Akui	Yes	Yes	Yes	Yes	c	c	c	Yes	Yes	Yes	Yes	Yes	Yes	Yes	
1873	Jhiknara	Yes	c	a	c	c	a	a	a	Yes	a	Yes	Yes	Yes	Yes	
1874	Narra	Yes	c	Yes	c	c	a	a	a	Yes	b	Yes	Yes	Yes	Yes	
1875	Kharsi	a	Yes	Yes	Yes	c	Yes	b	Yes	Yes	Yes	Yes	Yes	Yes	Yes	
1876	Ratra	Yes	Yes	Yes	c	Yes	a	Yes	Yes	Yes	a	Yes	Yes	Yes	Yes	
1877	Shalikona	Yes	c	Yes	c	c	a	a	a	Yes	a	Yes	Yes	Yes	Yes	
1878	Mamudpur	Yes	a	a	Yes	c	a	a	Yes	Yes	Yes	Yes	Yes	Yes	Yes	

Nearest Town		Land Use							
		Area under different types of land use (in hectares rounded up to one decimal place)							
Name	Distance range code i.e. a for < 5 Kms, b for 5-10 Kms and c for 10+ kms .	Forests	Area under Non-agricultural Uses	Barren and Un-cultivable land	Permanent Pastures and Other Grazing Lands	Land Under Miscellaneous Tree Crops etc.	Culturable Waste Land	Name of Village	Serial Number
102	103	104	105	106	107	108	109	2	1
BURDWAN	b	0	30.2	0	0	0	0	Haldi	1837
BURDWAN	b	0	121.8	0	0	0	0	Berghosh	1838
BURDWAN	c	0	1.4	0	0	0	0	Banki	1839
BURDWAN	c	0	2.3	0	0	0	0	Chhota Gobindapur	1840
BURDWAN	c	0	1.4	0	0	0	0	Adilpur	1841
BURDWAN	c	0	2.8	0	0	0	0	Mandra	1842
BURDWAN	c	0	0	0	0	0	0	Tishanal	1843
BURDWAN	b	0	121.4	0	0	0	0	Palashi	1844
BURDWAN	b	0	178.2	0	0	0	0	Dongalan	1845
BURDWAN	b	0	14	0	0	0	0	Musarbar	1846
BURDWAN	b	0	39.8	0	0	0	0	Ashwinpur	1847
BURDWAN	b	0	41	0	0	0	0	Bihar Pushkarini	1848
BURDWAN	b	0	26	0	0	0	0	Borajpota	1849
ARAMBAG	b	0	25.9	0	0	0	0	Jashdighi	1850
BURDWAN	b	0	0	0	0	0	0	Shyampur	1851
BURDWAN	b	0	67.6	0	0	0	0	Kushmuri	1852
BISHNUPUR	b	0	24.2	0	0	0	0	Khayerbani	1853
BURDWAN	c	0	60.7	0	0	0	0	Bhabapur	1854
BISHNUPUR	b	0	56.5	0	0	0	0	Khat Nagar	1855
BURDWAN	b	0	33.9	0	0	0	0	Jot Behar	1856
ARAMBAG	b	0	138.6	0	0	0	0	Behar	1857
ARAMBAG	b	0	65.5	0	0	0	0	Pariksha Para	1858
ARAMBAG	b	0	12.7	0	0	0	0	Mahesh Pur	1859
ARAMBAG	b	0	22.2	0	0	0	0	Bagajal	1860
BURDWAN	b	0	26.4	0	0	0	0	Bhurbandi	1861
BURDWAN	b	0	17.9	0	0	0	0	Goala Pushkarini	1862
ARAMBAGH	b	0	39.2	0	0	0	0	Mangalpur	1863
ARAMBAGH	b	0	9.1	0	0	0	0	Jadupur	1864
ARAMBAGH	b	0	111.6	0	0	0	0	Betanal	1865
BURDWAN	b	0	0.4	0	0	0	0	Kunjapur	1866
ARAMBAGH	b	0	23.1	0	0	0	0	Bamania	1867
ARAMBAGH	b	0	20	0	0	0	0	Bahalalpur	1868
ARAMBAGH	b	0	65	0	0	0	0	Kishorkona	1869
BURDWAN	b	0	2	0	0	0	0	Baktarpur	1870
BURDWAN	c	0	1	0	0	0	0	Chandgram	1871
BURDWAN	c	0	82.6	0	0	0	0	Akui	1872
BURDWAN	b	0	43.8	0	0	0	0	Jhiknara	1873
BURDWAN	b	0	45.7	0	0	0	0	Narra	1874
BURDWAN	c	0	20.7	0	0	0	0	Kharsi	1875
BURDWAN	c	0	1.1	0	0	0	0	Ratra	1876
BURDWAN	c	0	39.8	0	0	0	0	Shalikona	1877
ARAMBAGH	b	0	3.3	0	0	0	0	Mamudpur	1878

Land Use												
Area under different types of land use (in hectares rounded up to one decimal place)								Area irrigated by source (in hectare).				
Serial Number	Name of Village	Fallow lands other than current fallows	Current Fallows	Net Area Sown	Total Irrigated Land Area	Total Un-irrigated Land Area	Canals (C)	Wells/Tube-wells(W/TW)	Tanks/Lakes(T/L)	Water Falls(WF)	Others(O)	
1	2	110	111	112	113	114	115	116	117	118	119	
1837	Haldi	0	0	35.3	23.2	12.1	21.2	0	2	0	0	
1838	Berghosh	0	0	67.5	8.1	59.4	0	0	8.1	0	0	
1839	Banki	0	0	188	119.4	68.7	116.7	0	2.7	0	0	
1840	Chhota Gobindapur	0	0	51.8	40.5	11.4	39.1	0	1.3	0	0	
1841	Adilpur	0	0	88.8	60.1	28.7	56.1	0	4	0	0	
1842	Mandra	0	0	309	220.3	88.7	214.9	0	5.3	0	0	
1843	Tishanal	0	0	287.5	246.1	41.3	240.8	0	5.3	0	0	
1844	Palashi	0	0	245.8	221	24.8	208.1	10.1	2.8	0	0	
1845	Dongalan	0	0	338.2	203.9	134.3	185.7	12.1	6.1	0	0	
1846	Musarbar	0	0	28.6	28	0.6	20.3	4.9	2.8	0	0	
1847	Ashwinpur	0	0	77.1	40.6	36.5	29.7	8.1	2.8	0	0	
1848	Bihar Pushkarini	0	0	80.8	39.8	41	32.5	4.9	2.4	0	0	
1849	Borajpota	0	0	48.6	33	15.6	27.3	4.9	0.8	0	0	
1850	Jashdighi	0	0	139.8	139.8	0	139.8	0	0	0	0	
1851	Shyampur	0	0	71.7	59.6	12.2	59.6	0	0	0	0	
1852	Kushmuri	0	0	290.1	290.1	0	290.1	0	0	0	0	
1853	Khayerbani	0	0	115.4	115.4	0	115.4	0	0	0	0	
1854	Bhabapur	0	0	165.3	121.4	43.8	0	121.4	0	0	0	
1855	Khat Nagar	0	0	230.5	230.5	0	180.5	50	0	0	0	
1856	Jot Behar	0	0	198.2	198.2	0	168.2	30	0	0	0	
1857	Behar	0	0	196.1	196.1	0	176.1	20	0	0	0	
1858	Pariksha Para	0	0	106.8	106.8	0	100.8	6	0	0	0	
1859	Mahesh Pur	0	0	89.5	89.5	0	89.5	0	0	0	0	
1860	Bagajal	0	0	106	106	0	106	0	0	0	0	
1861	Bhurbandi	0	0	48.6	26	22.7	13.4	10.1	2.4	0	0	
1862	Goala Pushkarini	0	0	31.9	20.7	11.2	11.4	8.1	1.2	0	0	
1863	Mangalpur	0	0	179.2	179.2	0	179.2	0	0	0	0	
1864	Jadupur	0	0	74.3	74.3	0	74.3	0	0	0	0	
1865	Betanal	0	0	555	425	130	425	0	0	0	0	
1866	Kunjapur	0	0	331	120	211	110	0	0	0	10	
1867	Bamania	0	0	514	490.9	23.1	456.9	10	16	0	8	
1868	Bahalalpur	0	0	280.4	250.4	30	236.4	4	10	0	0	
1869	Kishorkona	0	0	166	135	31	120	10	5	0	0	
1870	Baktarpur	0	0	87.9	84.9	3	84.9	0	0	0	0	
1871	Chandgram	0	0	273.4	273.4	0	269.4	0	4	0	0	
1872	Akui	0	0	920.9	768.9	152	762.3	0	6.7	0	0	
1873	Jhiknara	0	0	106	106	0	82.3	0	1.6	0	22.1	
1874	Narra	0	0	69.4	69.4	0	69.4	0	0	0	0	
1875	Kharsi	0	0	609	569	40	561	0	8	0	0	
1876	Ratra	0	0	197.2	137.2	60	129.2	0	8	0	0	
1877	Shalikona	0	0	100	30	70	22.7	0	7.3	0	0	
1878	Mamudpur	0	0	67	65	2	50	10	5	0	0	

Name of three most important commodities manufactured			Name of Village	Serial Number
First	Second	Third		
120	121	122	2	1
Rice,fried Rice	Flour		Haldi	1837
Rice,fried Rice			Berghosh	1838
Rice			Banki	1839
			Chhota Gobindapur	1840
Rice			Adilpur	1841
Rice			Mandra	1842
Rice			Tishanal	1843
Rice,murri	Oil	Flour	Palashi	1844
Rice,murri	Bamboo Basket	Flour	Dongalan	1845
Rice,murri	Oil	Flour	Musarbar	1846
Rice,murri	Oil	Flour	Ashwinpur	1847
Rice,murri	Basket,flour	Oil	Bihar Pushkarini	1848
Rice,murrie	Bamboo,basket	Flour	Borajpota	1849
			Jashdighi	1850
			Shyampur	1851
			Kushmuri	1852
			Khayerbani	1853
			Bhabapur	1854
			Khat Nagar	1855
			Jot Behar	1856
Rice			Behar	1857
Rice			Pariksha Para	1858
			Mahesh Pur	1859
Rice	Sawmill		Bagajal	1860
Rice,murrie	Bamboo,busket	Flour	Bhurbandi	1861
Rice,murri	Bamboo,busket	Flour	Goala Pushkarini	1862
Rice			Mangalpur	1863
			Jadupur	1864
Rice			Betanal	1865
			Kunjapur	1866
			Bamania	1867
			Bahalalpur	1868
			Kishorkona	1869
			Baktarpur	1870
			Chandgram	1871
Rice			Akui	1872
Rice			Jhiknara	1873
Rice			Narra	1874
Rice/fried Rice			Kharsi	1875
Rice/feied Rice			Ratra	1876
Rice	Flour		Shalikona	1877
			Mamudpur	1878

Census of India 2011
Amenities and Land use

Serial Number	Name of Village	Location code no.	Total area of the village (in hectares rounded up to one decimal place)	Total population (2011 census)	Number of households (2011 census)	Number of educational amenities available in village , the distance range code viz; a for 0-5 kms, b for 5-10 kms, c for 10+ kms of nearest place where facility is available							
						7	8	9	10	11	12	13	14
1	2	3	4	5	6	Pre-Primary school (PP)	Primary school (P)	Middle school (M)	Secondary School (S)	Senior Secondary school (SS)	Degree college of arts , science & commerce (ASC)	Engineering college(EC)	Medical college (MC)
1879	Bora Baikunthapur	327834	98.4	505	110	1	1	a	a	a	c	c	c
1880	Dighal Gram	327835	563.6	3033	682	1	1	1	1	a	c	c	c
1881	Habishpur	327836	122.4	482	113	1	1	a	a	a	c	c	c
1882	Bagalpur	327837	100.8	916	188	1	1	a	a	a	c	c	c
1883	Kenjera	327838	82.3	278	60	a	a	a	a	a	c	c	c
1884	Chhatra Khanda	327839	85.6	645	157	1	1	a	a	a	c	c	c
1885	Naga Tentul	327840	363.1	1471	342	1	1	1	a	b		c	c
Block T O T A L :			25497.9	169783	37650	176	174	47	24	15	0	0	0

- Village Directory

(As in 2009)

le. (If not available within the : < 5 Kms, b for 5-10 Kms and c cility is available is given).															Number of Medical Amenities available. (If not available within the village , the distance range code viz; a for < 5 Kms, b for 5-10 Kms and c for 10+ kms of nearest place where facility is available is given).															Name of Village	Serial Number
Management institute (MI)	Polytechnic (Pt)	Vocational training school /ITI	Non-formal training centre (NFTC)	Special school for disabled (SSD)	Others (specify)	Community health centre (CHC)	Primary health centre (PHC)	Primary health sub centre (PHS)	Maternity and child welfare centre (MCW)	T.B. clinic (TBC)	Hospital-allopathic (HA)	Hospital-alternative medicine (HO)	Dispensary (D)	Veterinary hospital (VH)	Mobile health clinic (MHC)	Family welfare centre (FWC)															
15	16	17	18	19	20	21	22	23	24	25	26	27	28	29	30	31	2	1													
c	c	c	c	c	c	c	a	a	c	c	c	c	c	c	c	c	Bora Baikunthapur	1879													
c	c	b	c	c	c	c	1	1	c	c	c	c	1	c	c	c	Dighal Gram	1880													
c	c	c	b	c	c	c	a	a	c	c	c	c	1	c	c	c	Habishpur	1881													
c	c	b	c	c	c	c	a	a	c	c	c	c	c	c	c	c	Bagalpur	1882													
c	c	c	c	c	c	c	a	a	c	c	c	c	a	c	c	c	Kenjera	1883													
c	c	b	c	c	c	c	c	a	c	c	c	c	a	c	c	c	Chhatra Khanda	1884													
c	c	c	c	c	c	c	b	a	c	c	c	c	c	c	c	c	Naga Tentul	1885													
0	1	3	1	1	1	2	6	26	18	2	0	0	17	1	6	25	: Block T O T A L														

Serial Number	Name of Village	Number of Non-Government Medical Amenities available.							Availability of drinking water - Yes / No							
		Charitable non Govt. hospital/Nursing home.	Medical practitioner with MBBS Degree	Medical practitioner with other degree	Medical practitioner with no degree	Traditional practitioner and faith healer .	Medicine Shop	Others	Tap water (Treated/Untreated)	Well water (Covered / Uncovered well)	Hand Pump	Tube wells / Bore well	Spring	River / Canal	Tank / Pond / Lake	Others
1	2	32	33	34	35	36	37	38	39	40	41	42	43	44	45	46
1879	Bora Baikunthapur	0	0	0	0	0	0	0	No	No	Yes	Yes	No	Yes	Yes	No
1880	Dighal Gram	0	1	1	1	0	2	0	No	No	Yes	Yes	No	No	Yes	No
1881	Habishpur	0	0	0	0	0	0	0	No	No	Yes	Yes	No	No	No	No
1882	Bagalpur	0	0	0	0	0	0	0	No	No	Yes	Yes	No	No	Yes	No
1883	Kenjera	0	0	0	0	0	0	0	No	No	Yes	Yes	No	No	Yes	No
1884	Chhatra Khanda	0	0	0	0	0	0	0	No	No	Yes	Yes	No	No	Yes	No
1885	Naga Tentul	0	0	0	1	0	0	0	No	No	Yes	Yes	No	No	No	No
Block T O T A L :		0	21	25	65	15	43	0	11	1	128	57	0	21	70	4

Availability of toilet & others Yes / No				Communication and transport facilities (If amenities available code -Yes is given except for Village Pin Code ,If not available within the village , the distance range code viz; a for < 5 Kms, b for 5-10 Kms and c for 10+ kms of nearest place where facility is available is given).									
Community toilet including bath.	Community toilet excluding bath.	Rural sanitary mart or sanitary hardware outlet available near the village.	Community bio- gas or recycle of waste for productive use.	Post office(PO)	Sub post office (SPO)	Post & Telegraph office (P&TO)	Village Pin Code	Telephones (Land lines)	Public call office (PCO)	Mobile phone coverage	Name of Village	Serial Number	
47	48	49	50	51	52	53	54	55	56	57	2	1	
No	No	No	No	b	a	c	722205	b	a	Yes	Bora Baikunthapur	1879	
No	No	No	No	b	Yes	c	722201	b	Yes	Yes	Dighal Gram	1880	
No	No	No	No	c	a	c	722201	b	Yes	Yes	Habishpur	1881	
No	No	No	No	c	a	c	722205	b	a	Yes	Bagalpur	1882	
No	No	No	No	b	a	c	722205	b	Yes	Yes	Kenjera	1883	
No	No	No	No	b	a	c	722205	b	Yes	Yes	Chhatra Khanda	1884	
No	No	No	No	c	b	c	722201	b	Yes	Yes	Naga Tentul	1885	
4	2	9	0	7	14	2	129	76	56	104	: Block T O T A L		

Communication and transport facilities (If amenities available code -Yes is given except for Village Pin Code ,If not available within the village , the distance range code viz; a for < 5 Kms, b for 5-10 Kms and c for 10+ kms of nearest place where facility is available is given).													Village connected to highway (If amenities available code viz; a for < 5 Kms, b for 5-10 Kms and c for 10+ kms of nearest place where facility is available is given).			
Serial Number	Name of Village	Internet cafes/ Common service centre (CSC)	Private courier facility	Bus service (Public & Private)	Railway stations	Auto/Modified Autos	Taxis and Vans	Tractors	Cycle-pulled rickshaws(Manual & Machine driven)	Carts driven by animals	Sea /River ferry service	Connected to national highway(NH)	Connected to state highway(SH)	Connected to major district road (MDR)	Connected to others district road	Pucca roads
1	2	58	59	60	61	62	63	64	65	66	67	68	69	70	71	72
1879	Bora Baikunthapur	a	c	a	b	c	Yes	Yes	Yes	Yes	b	c	b	c	a	a
1880	Dighal Gram	Yes	c	Yes	c	b	a	a	Yes	Yes	a	c	c	c	Yes	Yes
1881	Habishpur	a	a	a	c	c	Yes	Yes	a	Yes	a	c	b	c	a	a
1882	Bagalpur	a	c	a	c	c	Yes	Yes	Yes	Yes	a	c	b	c	a	a
1883	Kenjera	a	c	Yes	c	b	a	a	Yes	Yes	a	c	c	c	a	a
1884	Chhatra Khanda	a	c	a	c	b	a	a	Yes	Yes	a	c	c	c	a	a
1885	Naga Tentul	b	b	a	Yes	c	a	a	Yes	Yes	c	c			b	a
Block T O T A L :		1	5	56	8	11	94	95	85	123	12	0	0	15	47	37

ys,village roads, banks & credit societies :-Yes is given, If not available within the code viz; a for <5 Kms, b for 5-10 Kms place where facility is available is given).													Availability of miscellaneous facilities (If amenities available code -Yes is given, If not available within the village , the distance range code viz; a for < 5 Kms, b for 5-10 Kms and c for 10+ kms of nearest place where facility is available is given).				
73	74	75	76	77	78	79	80	81	82	83	84	85	86	87	Name of Village	Serial Number	
Yes	a	Yes	Yes	a	c	c	Yes	a	c	a	a	c	Yes	Yes	Bora Baikunthapur	1879	
Yes	a	b	Yes	Yes	c	c	Yes	Yes	c	a	b	c	Yes	Yes	Dighal Gram	1880	
Yes	Yes		Yes	a	c	c	Yes	Yes	c	a	c	c	Yes	Yes	Habishpur	1881	
Yes	a	b	Yes	a	c	c	Yes	a	c	a	a	c	Yes	Yes	Bagalpur	1882	
Yes	Yes	b		a	c	c	Yes	a	c	a	a	c	Yes	Yes	Kenjera	1883	
Yes	a	b	Yes	a	c	c	Yes	a	b	a	b	c	Yes	Yes	Chhatra Khanda	1884	
Yes				b	c	c	a	Yes	c	b	c	c	Yes	Yes	Naga Tentul	1885	
90	30	16	93	5	1	18	123	71	18	13	13	31	121	117	: Block T O T A L		

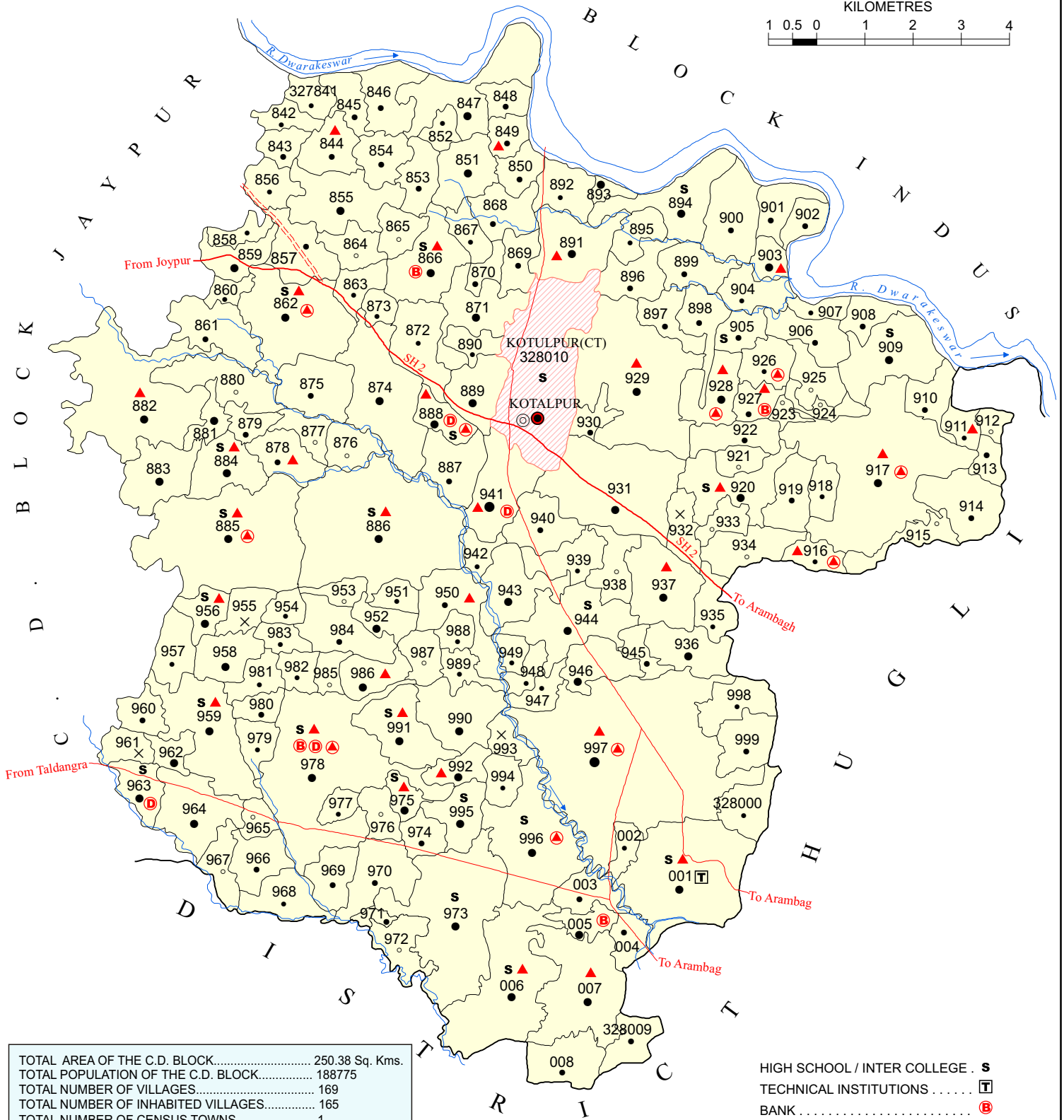
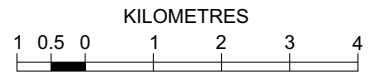
Availability of miscellaneous facilities (If amenities available code -Yes is given, If not available within the village , the distance range code viz; a for < 5 Kms, b for 5-10 Kms and c for 10+ kms of nearest place where facility is available is given).												Availability of electricity (Yes/No)			
Serial Number	Name of Village	ASHA (Accredited Social Health Activist)	Community centre with/without TV	Sports Field,	Sports Club / Recreation Centre	Cinema / Video Hall	Public Library	Public Reading Room	Newspaper Supply	Assembly Polling station	Birth & Death Registration Office	Power Supply for Domestic Use (ED)	Power Supply for Agricultural Use (EAG)	Power Supply for Commercial Use (EC)	Power Supply for All Uses (EA)
1	2	88	89	90	91	92	93	94	95	96	97	98	99	100	101
1879	Bora Baikunthapur	Yes	a	a	Yes	c	b	b	Yes	a	a	Yes	Yes	Yes	Yes
1880	Dighal Gram	Yes	Yes	Yes	Yes	c	Yes	Yes	Yes	Yes	a	Yes	Yes	Yes	Yes
1881	Habishpur	a	a	a	a	c	a	a	c	a	Yes	Yes	Yes	Yes	Yes
1882	Bagalpur	Yes	Yes	Yes	Yes	c	a	a	Yes	Yes	c	Yes	Yes	Yes	Yes
1883	Kenjera	Yes	Yes	a	Yes	c	a	a	Yes	a	a	Yes	Yes	Yes	Yes
1884	Chhatra Khanda	a	b	a	Yes	c	a	a	c	a	a	Yes	Yes	Yes	Yes
1885	Naga Tentul	b	c	Yes	Yes	c	b	b	b	Yes	b	Yes	Yes	Yes	Yes
Block T O T A L :		101	57	83	79	6	12	19	102	91	12	129	107	88	87

Nearest Town		Land Use							
		Area under different types of land use (in hectares rounded up to one decimal place)							
Name	Distance range code i.e. a for < 5 Kms, b for 5-10 Kms and c for 10+ kms .	Forests	Area under Non-agricultural Uses	Barren and Un-cultivable land	Permanent Pastures and Other Grazing Lands	Land Under Miscellaneous Tree Crops etc.	Culturable Waste Land	Name of Village	Serial Number
102	103	104	105	106	107	108	109	2	1
ARAMBAGH	b	0	10	0	0	0	0	Bora Baikunthapur	1879
BURDWAN	b	0	18.6	0	0	0	0	Dighal Gram	1880
BURDWAN	b	0	1	0	0	0	0	Habishpur	1881
ARAMBAGH	b	0	4	0	0	0	0	Bagalpur	1882
BURDWAN	b	0	1	0	0	0	0	Kenjera	1883
BURDWAN	b	0	0.5	0	0	0	0	Chhatra Khanda	1884
ARAMBAGH	b	0	40	0	0	0	0	Naga Tentul	1885
0	0	0	4366.6	0	0	0	0	0 : Block T O T A L	

Land Use											
Area under different types of land use (in hectares rounded up to one decimal place)							Area irrigated by source (in hectare).				
Serial Number	Name of Village	Fallow lands other than current fallows	Current Fallows	Net Area Sown	Total Irrigated Land Area	Total Un-irrigated Land Area	Canals (C)	Wells/Tube-wells(W/TW)	Tanks/Lakes(T/L)	Water Falls(WF)	Others(O)
1	2	110	111	112	113	114	115	116	117	118	119
1879	Bora Baikunthapur	0	0	88.4	78.4	10	71.4	2	5	0	0
1880	Dighal Gram	0	0	545	535	10	530	0	5	0	0
1881	Habishpur	0	0	121.4	121.4	0	117	0	4.4	0	0
1882	Bagalpur	0	0	96.8	90	6.8	70	18	0	0	2
1883	Kenjera	0	0	81.3	78.3	3	77.3	0	1	0	0
1884	Chhatra Khanda	0	0	85.1	84.6	0.5	75.6	0	5	0	4
1885	Naga Tentul	0	0	323.1	260	63.1	225	10	5	0	20
Block T O T A L :		0	0	21131	16169	4962.7	14245	1125.9	609.5	10.3	

Name of three most important commodities manufactured			Name of Village	Serial Number
First	Second	Third		
120	121	122	2	1
			Bora Baikunthapur	1879
			Dighal Gram	1880
			Habishpur	1881
			Bagalpur	1882
			Kenjera	1883
			Chhatra Khanda	1884
			Naga Tentul	1885
			: Block T O T A L	

INDIA
WEST BENGAL
C. D. BLOCK KOTULPUR
DISTRICT BANKURA



TOTAL AREA OF THE C.D. BLOCK.....	250.38 Sq. Kms.
TOTAL POPULATION OF THE C.D. BLOCK.....	188775
TOTAL NUMBER OF VILLAGES.....	169
TOTAL NUMBER OF INHABITED VILLAGES.....	165
TOTAL NUMBER OF CENSUS TOWNS.....	1
TOTAL NUMBER OF STATUTORY TOWNS.....	NIL
DISTANCE FROM DISTRICT HEADQUARTERS TO C. D. BLOCK HEADQUARTERS (APPROX.)	66 Kms.

HIGH SCHOOL / INTER COLLEGE .	S
TECHNICAL INSTITUTIONS	T
BANK	B
DISPENSARY.....	D
PRIMARY HEALTH CENTRE	A
OTHER MEDICAL SERVICES	▲

BOUNDARY, DISTRICT	—————
" C. D. BLOCK	—————
" VILLAGE WITH MDDS CODE	328000
HEADQUARTERS : POLICE STATION, C. D. BLOCK	⊙ ●
POPULATION SIZE OF VILLAGES : BELOW 200, 200-499, 500-999, 1000-4999, 5000 AND ABOVE	○ ● ● ● ●

UNINHABITED VILLAGE WITH MDDS CODE	X 327955
CENSUS TOWN WITH MDDS CODE	328010
STATE HIGHWAY	SH 2
IMPORTANT METALLED ROADS	—————
UNMETALLED ROADS	=====
RIVER AND STREAM	~~~~~

Alphabetical List of Villages

Name of the CD Block : Kotulpur

CD Block Code (2011) : 0214

Sl. No.	Name of the Village	PLCN 2001	MDDS PLCN 2011
1	2	3	4
1	Adwaitabati	02165900	327951
2	Akargarya	02164300	327935
3	Akharashal	02158300	327876
4	Algutina	02168800	327980
5	Amdai	02161700	327909
6	Angarsol	02154900	327842
7	Asude	02157900	327872
8	Aswinkota	02166700	327959
9	Bagdoba	02156100	327854
10	Bagrol	02159400	327887
11	Baidanga	02155600	327849
12	Baitalkuli	02169200	327984
13	Baladwip	02171600	328008
14	Balarampur	02161200	327904
15	Baliarpur	02165800	327950
16	Balitha	02159300	327886
17	Bankajol	02168000	327972
18	Banmukha	02164500	327937
19	Bara Pushkarini	02163000	327922
20	Baragaria	02156400	327857
21	Baragopinathpur	02168700	327979
22	Basubati	02155200	327845
23	Belpushkarini	02164200	327934
24	Bener Chak	02163100	327923
25	Beunchgere	02164000	327932
26	Bhagabanpur	02155800	327851
27	Bhagalpur	02160200	327894
28	Bhalukgere	02170600	327998
29	Bhelaighata	02167500	327967
30	Brahmadanga	02165000	327942
31	Bramhanairi	02157400	327867
32	Chak Chand	02162100	327913
33	Chak Damukamu	02166300	327955
34	Chak Delwar	02165700	327949
35	Chak Mahammad	02166500	327957
36	Chak Murakhal	02157200	327865
37	Chak Nayan	02158700	327880
38	Chakchil	02170700	327999
39	Chandi Pur	02168500	327977
40	Chatra Krishna Nagar	02158900	327882

Alphabetical List of Villages

Name of the CD Block : Kotulpur

CD Block Code (2011) : 0214

Sl. No.	Name of the Village	PLCN 2001	MDDS PLCN 2011
1	2	3	4
41	Chhakraghu	02155900	327852
42	Chhanua	02169100	327983
43	Chhota Pagla	02161500	327907
44	Chorkola	02167200	327964
45	Chuadanga	02161000	327902
46	Darapur	02159100	327884
47	Dashere	02161900	327911
48	Dehuabani	02157000	327863
49	Deshra	02170500	327997
50	Dhanjoga	02169700	327989
51	Dharapat	02156700	327860
52	Dhula Danga	02159000	327883
53	Dia Chapri	02162400	327916
54	Dingal	02161400	327906
55	Durgabati	02167300	327965
56	Enayet Chak	02165600	327948
57	Fatepur	02163200	327924
58	Gachhgere	02162300	327915
59	Gachhua	02166100	327953
60	Ganti	02159600	327889
61	Gaura	02155500	327848
62	Ghatkol	02156800	327861
63	Gobindpur	02160600	327898
64	Gogra	02159500	327888
65	Gopalganja	02167000	327962
66	Gopalpur	02158100	327874
67	Gopinathpur	02168600	327978
68	Gramsagarmeje	02158500	327878
69	Haldar Chak	02163300	327925
70	Haldi	02171200	328004
71	Hariharchak	02156300	327856
72	Hasandanga	02160500	327897
73	Hati	02160800	327900
74	Hazra Pushkarini	02156200	327855
75	Ismail Chak	02167700	327969
76	Jaljala	02154800	327841
77	Jaykrishnapur	02167900	327971
78	Jayrambati	02171100	328003
79	Jemo	02167600	327968
80	Jhero	02157100	327864

Alphabetical List of Villages

Name of the CD Block : Kotulpur

CD Block Code (2011) : 0214

Sl. No.	Name of the Village	PLCN 2001	MDDS PLCN 2011
1	2	3	4
81	Jhneia	02155100	327844
82	Jibta	02171500	328007
83	Jumuna	02165400	327946
84	Kachara	02169000	327982
85	Kalabere	02155000	327843
86	Kamarbere	02160400	327896
87	Kankabati	02161300	327905
88	Kankara	02160300	327895
89	Kantasi	02157500	327868
90	Karak Berya	02163600	327928
91	Keleguji	02166900	327961
92	Khiri	02163700	327929
93	Khundanga	02159900	327891
94	Koalpara	02165200	327944
95	Kopa	02157800	327871
96	Krishnanagar	02170300	327995
97	Kulahar	02164600	327938
98	Kunarpur	02168100	327973
99	Lakshmanhati	02161600	327908
100	Lalgara	02169600	327988
101	Lalki	02155700	327850
102	Lallbazar	02168300	327975
103	Lankajol	02167800	327970
104	Laugram	02162500	327917
105	Lego	02159200	327885
106	Madanmohan Pur	02157300	327866
107	Madhuban	02161100	327903
108	Maji Pushkarini	02158800	327881
109	Malakarpota	02160900	327901
110	Malikota	02166600	327958
111	Malikpara	02161800	327910
112	Malpur	02171300	328005
113	Masinapur	02171400	328006
114	Mathuratapal	02155400	327847
115	Matiari	02163800	327930
116	Metelsair	02171000	328002
117	Mirzapur	02156900	327862
118	Mohanchak	02158400	327877
119	Muidara	02164800	327940
120	Mukha	02163400	327926

Alphabetical List of Villages

Name of the CD Block : Kotulpur

CD Block Code (2011) : 0214

Sl. No.	Name of the Village	PLCN 2001	MDDS PLCN 2011
1	2	3	4
121	Nabagram	02169500	327987
122	Nalbuni	02170200	327994
123	Nanagar	02160100	327893
124	Nandagram	02169900	327991
125	Napukur	02160000	327892
126	Narayanpur	02166800	327960
127	Otaldighi	02158200	327875
128	Padma	02162700	327919
129	Pal Puskarini	02164700	327939
130	Palbandha	02157600	327869
131	Panahar	02165100	327943
132	Panna	02162200	327914
133	Panua	02166400	327956
134	Parbbatipur	02168900	327981
135	Paschim Balarampur	02157700	327870
136	Patpur	02168200	327974
137	Patra Bandh	02160700	327899
138	Piritchak	02158000	327873
139	Piritchak	02170800	328000
140	Poal Gere	02164400	327936
141	Pratappur	02167400	327966
142	Purba Narayanpur	02171700	328009
143	Radhadamodar Pur	02166000	327952
144	Radhamadhabpur	02163500	327927
145	Raghunathpur	02169400	327986
146	Ram Bakhra	02166200	327954
147	Ramchandrapur	02169300	327985
148	Ramdiha	02167100	327963
149	Rampur	02159700	327890
150	Rampur	02170100	327993
151	Ranahat	02155300	327846
152	Rohimchak	02165500	327947
153	Sagar Meje	02158600	327879
154	Sahabazchak	02165300	327945
155	Saintara	02156600	327859
156	Salukgere	02169800	327990
157	Sarishadighi	02163900	327931
158	Sehas	02162800	327920
159	Seromanipur	02170000	327992
160	Setai Pushkarini	02156500	327858

Alphabetical List of Villages

Name of the CD Block : Kotulpur

CD Block Code (2011) : 0214

Sl. No.	Name of the Village	PLCN 2001	MDDS PLCN 2011
1	2	3	4
161	Shimdal	02162600	327918
162	Shiromanipur	02164900	327941
163	Shyampur	02162900	327921
164	Sihar	02170400	327996
165	Siringa	02162000	327912
166	Sri Ram Pur	02164100	327933
167	Tajpur	02170900	328001
168	Tengrakhali	02156000	327853
169	Tentulia	02168400	327976

Census of India 2011
Amenities and Land use

Serial Number	Name of Village	Location code no.	Total area of the village (in hectares rounded up to one decimal place)	Total population (2011 census)	Number of households (2011 census)	Number of educational amenities available in village , the distance range code viz; a for 0-5 kms, b for 5-10 kms, c for 10+ kms of nearest place where facility is available							
						Pre-Primary school (PP)	Primary school (P)	Middle school (M)	Secondary School (S)	Senior Secondary school (SS)	Degree college of arts , science & commerce (ASC)	Engineering college(EC)	Medical college (MC)
1	2	3	4	5	6	7	8	9	10	11	12	13	14

Name of District:-Bankura

Name of CD Block:-Kotulpur

1886	Jaljala	327841	71	428	95	1	1	a	a	b	b	c	c
1887	Angarsol	327842	57.6	216	42	1	1	a	a	b	c	c	c
1888	Kalabere	327843	60.4	857	187	1	1	1	a	b	c	c	c
1889	Jhneia	327844	117.7	886	171	1	1	a	a	b	b	c	c
1890	Basubati	327845	85.9	784	196	1	1	1	a	b	b	c	c
1891	Ranahat	327846	157.7	749	162	1	1	1	a	b	a	c	c
1892	Mathuratapal	327847	307.8	1996	436	2	2	1	a	a	c	c	c
1893	Gaura	327848	68.5	741	165	2	2	a	a	a	c	c	c
1894	Baidanga	327849	65.3	524	114	2	2	1	a	a	c	c	c
1895	Lalki	327850	79	537	128	1	1	a	a	a	c	c	c
1896	Bhagabanpur	327851	148.4	1147	226	1	1	a	a	a	c	c	c
1897	Chhakraghu	327852	52.7	234	55	2	2	1	a	a	c	c	c
1898	Tengrakhali	327853	98.2	501	111	1	1	a	a	a	c	c	c
1899	Bagdoba	327854	102	603	120	2	2	a	a		c	c	c
1900	Hazra Pushkarini	327855	232.5	2764	629	2	2	a	a	a	c	c	c
1901	Hariharchak	327856	90.1	460	100	2	2	a	a	a	b	c	c
1902	Baragara	327857	144.8	592	131	1	1	a	a	a	b	c	c
1903	Setai Pushkarini	327858	48	311	61	b	a	a	b	b	b	c	c
1904	Saintara	327859	96.6	1203	292	2	2	1	a	a	b	c	c
1905	Dharapat	327860	42.4	269	66	b	a	a	a	a	b	c	c
1906	Ghatkol	327861	171.6	654	143	2	2	a	a	a	b	c	c
1907	Mirzapur	327862	362.3	4658	1067	3	3	1	1	1	c	c	c
1908	Dehuabani	327863	75.4	315	72	1	1	a	a	a	b	c	c
1909	Jhero	327864	79.9	102	21	1	1	a	a	a	c	c	c
1910	Chak Murakhal	327865	74.4	1	1	b	a	a	a	a	c	c	c
1911	Madanmohan Pur	327866	195.2	4181	926	5	5	2	1	1	c	c	c
1912	Bramhanairi	327867	70.6	310	67	1	1	a	a	a	c	c	c
1913	Kantasi	327868	115.2	560	124	1	1	a	a	a	c	c	c
1914	Palbandha	327869	81.7	920	218	1	1	a	a	a	c	c	c
1915	Paschim Balarampur	327870	47.7	588	139	1	1	a	a	a	c	c	c
1916	Kopa	327871	188.8	1179	247	1	1	a	a	a	c	c	c
1917	Asude	327872	171.7	434	99	2	2	a	a	a	c	c	c
1918	Piritchak	327873	42.9	426	99	1	1	a	a	a	b	c	c
1919	Gopalpur	327874	354.8	1830	386	1	1	a	a	a	b	c	c
1920	Otaldighi	327875	162.2	511	109	1	1	b	a	a	b	c	c
1921	Akharashal	327876	77.7	165	35	1	1	a	a	a	b	c	c
1922	Mohanchak	327877	84.7	53	13	a	a	a	a	b	b	c	c
1923	Gramsagarmeje	327878	96	899	214	1	1	a	a	b	b	c	c
1924	Sagar Meje	327879	84.1	900	183	1	1	a	a	b	b	c	c
1925	Chak Nayan	327880	164.8	148	29	1	1	a	a	b	c	c	c

- Village Directory

(As in 2009)

le. (If not available within the : < 5 Kms, b for 5-10 Kms and c cility is available is given).										Number of Medical Amenities available. (If not available within the village , the distance range code viz; a for < 5 Kms, b for 5-10 Kms and c for 10+ kms of nearest place where facility is available is given).										Name of Village	Serial Number
Management institute (MI)	Polytechnic (Pt)	Vocational training school /ITI	Non-formal training centre (NFTC)	Special school for disabled (SSD)	Others (specify)	Community health centre (CHC)	Primary health centre (PHC)	Primary health sub centre (PHS)	Maternity and child welfare centre (MCW)	T.B. clinic (TBC)	Hospital-allopathic (HA)	Hospital-alternative medicine (HO)	Dispensary (D)	Veterinary hospital (VH)	Mobile health clinic (MHC)	Family welfare centre (FWC)					
15	16	17	18	19	20	21	22	23	24	25	26	27	28	29	30	31	2	1			

Location CodeNo:-339

Location CodeNo:-0214

c	c	c	c	b		b	a	a	c	b	b	c	b	b		c	Jaljala	1886
	c	c	c	b		c	b	a	c	b	b	c	b	b	c	c	Angarsol	1887
c	c	c	c	c	b	b	b	a	c	c	b	c	a	b	b	c	Kalabere	1888
c	c	a	c	b		b	b		1 b	b	b	c	b	b	b	c	Jhneia	1889
	c	c	c	b		b	a	a	c	b		c	b	b	c	c	Basubati	1890
	c	c	c	b		b	a	a	c	c	c	c	b	b	c	c	Ranahat	1891
c	c	c	c	b		b	c	a	c	c	c	c	b	b	c	c	Mathuratapal	1892
c	c	c		b		b	b	a	c	b	b	c	b	b	c	c	Gaura	1893
c	c	c		b		b	b		1 c	b	b	c	a	c	c	c	Baidanga	1894
c	c	c		b		c	c	a	c	c	c	c	a	c	c	c	Lalki	1895
c	b	c		b		b	b	b	c	b	b	b	a	b	c	c	Bhagabanpur	1896
c	c	c		b		b	c	a	c	c	c	c	b	b	c	c	Chhakraghu	1897
c	c	c		b		b	b	b	c	b	b	c	a	b	c	c	Tengrakhali	1898
c	c	c	c	b		b	b	a	c	b	b	c	b	c	c	c	Bagdoba	1899
c	c	c	c	b		b	a	a	c	b	b	c	a	b		c	Hazra Pushkarini	1900
c	c	c	c	b		b	b	a	c	b	c	c	b	b	c	c	Hariharchak	1901
c	c	c	c	b		b	a	a	c	c	a	c	a	b	b	c	Baragaria	1902
c	c	c	c	b		b	a	a	c	b	b	c	b	b		c	Setai Pushkarini	1903
c	c	c	c			b	a	a	c	b	b	c	a	b	c	c	Saintara	1904
c	c	c	c	b		b	a	a	c	b	b	c	a	b	c	c	Dharapat	1905
c	c	c	c	c		c	b	b	c	c	c	c	b	c	c	c	Ghatkol	1906
c	c	c	c	b		b		1	1	c	b	b	c		1 b	c	Mirzapur	1907
c	c	c	c	b		b	a	a	c	b	b	c	a	b	c	c	Dehuabani	1908
c	c	c	c	b		b	a	a	c	c	b	c	b	c	c	c	Jhero	1909
c	c	c		b		b	a	a	c	a	a	c	a	b	c	c	Chak Murakhal	1910
c	c	c		b		b	a		1 c	a	a	c	b	b	c	b	Madanmohan Pur	1911
c	c	c		b		b	a	a	c	a	a	c	a	b	c	c	Bramhanairi	1912
c	c	c		b		b	b	a	c	b	b	c	a	b	c	c	Kantasi	1913
c	c	c		b		b	a	a	c	a	a	c	a	b	c	c	Palbandha	1914
c	c	c		b		b	a	a	c	a	a	c	a	b	c	c	Paschim Balarampur	1915
c	c	c		a		a	a	a	a	a	c	c	a	b	a	a	Kopa	1916
c	c	c	a			a	a	a	a	a	a	c	a	a	a	a	Asude	1917
	c	c	c	a		a	a	a	c	c	a	c	a	a		c	Piritchak	1918
	c	c	b	a		a	a	a	c	c	a	c	a	a		c	Gopalpur	1919
c	c	c	c	a		a	a	a	c	a	a	c	a	a	c	c	Otaldighi	1920
c	c	c	b	b		c	a	a	a	a	a	a	a	b	c	b	Akharashal	1921
c	c	c	b	b		c	b	a	b	b	b	b	b	b	c	a	Mohanchak	1922
c	c	c	b	b		c	b	a	b	b	b	b	b	b	c	5	Gramsagarmeje	1923
c	c	c	b	b		c	b	a	b	b	b	b	b	b	c	a	Sagar Meje	1924
c	c	c	b	b		c	b	a	b	b	b	b	b	b	c	a	Chak Nayan	1925

Serial Number	Name of Village	Number of Non-Government Medical Amenities available.							Availability of drinking water - Yes / No							
		Charitable non Govt. hospital/Nursing home.	Medical practitioner with MBBS Degree	Medical practitioner with other degree	Medical practitioner with no degree	Traditional practitioner and faith healer .	Medicine Shop	Others	Tap water (Treated/Untreated)	Well water (Covered / Uncovered well)	Hand Pump	Tube wells / Bore well	Spring	River / Canal	Tank / Pond / Lake	Others
1	2	32	33	34	35	36	37	38	39	40	41	42	43	44	45	46

1886	Jaljala	2	2	2	2	2	2	2	No	No	Yes	Yes	No	No	Yes	No
1887	Angarsol	0	0	0	0	0	0	0	No	No	Yes	Yes	No	No	Yes	No
1888	Kalabere	0	0	0	1	0	0	0	No	No	Yes	Yes	No	No	Yes	No
1889	Jhneia	0	0	0	0	1	0	0	No	No	Yes	Yes	No	Yes	Yes	No
1890	Basubati	0	0	1	0	0	0	0	No	No	Yes	Yes	No	Yes	Yes	No
1891	Ranahat	0	0	0	0	0	0	0	No	No	Yes	Yes	No	Yes	Yes	No
1892	Mathuratapal	0	0	0	1	0	0	0	No	No	Yes	Yes	No	Yes	Yes	No
1893	Gaura	0	0	0	1	1	0	0	No	No	Yes	Yes	No	Yes	Yes	No
1894	Baidanga	0	0	0	1	0	0	0	No	No	Yes	Yes	No	Yes	Yes	No
1895	Lalki	0	0	0	0	0	0	0	No	No	Yes	Yes	No	Yes	Yes	No
1896	Bhagabanpur	0	0	0	4	0	0	0	No	No	Yes	Yes	No	Yes	Yes	No
1897	Chhakraghu	0	0	0	1	0	0	0	No	No	Yes	Yes	No	Yes	Yes	No
1898	Tengrakhali	0	0	0	4	0	0	0	No	No	Yes	Yes	No	Yes	Yes	No
1899	Bagdoba	0	0	1	0	0	0	0	No	No	Yes	Yes	No	No	Yes	No
1900	Hazra Pushkarini	0	0	0	1	1	0	0	No	No	Yes	Yes	No	No	Yes	No
1901	Hariharchak	0	0	0	0	0	0	0	No	No	Yes	Yes	No	No	Yes	No
1902	Baragaria	0	0	0	0	1	1	0	No	No	Yes	Yes	No	No	Yes	No
1903	Setai Pushkarini	0	0	0	0	0	0	0	No	No	Yes	Yes	No	No	Yes	No
1904	Saintara	0	0	0	0	0	1	0	No	No	Yes	Yes	No	No	Yes	No
1905	Dharapat	0	0	0	0	1	0	0	No	No	Yes	Yes	No	No	Yes	No
1906	Ghatkol	0	0	0	0	0	0	0	No	No	Yes	Yes	No	Yes	Yes	No
1907	Mirzapur	0	1	0	0	1	1	0	No	No	Yes	Yes	No	No	Yes	No
1908	Dehuabani	0	0	0	0	0	0	0	No	No	Yes	Yes	No	No	Yes	No
1909	Jhero	0	0	0	0	0	0	0	No	No	Yes	Yes	No	Yes	Yes	No
1910	Chak Murakhal	0	0	0	0	0	0	0	No	No	Yes	Yes	No	Yes	Yes	No
1911	Madanmohan Pur	0	0	0	3	0	1	0	No	No	Yes	Yes	No	Yes	Yes	No
1912	Bramhanairi	0	0	0	2	0	0	0	No	No	Yes	Yes	No	Yes	Yes	No
1913	Kantasi	0	0	0	1	1	0	0	No	No	Yes	Yes	No	Yes	Yes	No
1914	Palbandha	0	0	0	0	0	0	0	No	No	Yes	Yes	No	Yes	Yes	No
1915	Paschim Balarampur	0	0	0	4	0	0	0	No	No	Yes	Yes	No	Yes	Yes	No
1916	Kopa	0	0	0	0	0	0	0	No	No	Yes	No	No	No	Yes	No
1917	Asude	0	0	0	0	0	1	2	No	No	Yes	No	No	No	Yes	No
1918	Piritchak	0	0	0	1	0	0	0	No	No	Yes	Yes	No	No	Yes	No
1919	Gopalpur	0	0	0	0	0	0	0	No	No	Yes	Yes	No	Yes	Yes	No
1920	Otaldighi	0	0	0	0	0	0	0	No	No	Yes	Yes	No	No	Yes	No
1921	Akharashal	0	0	1	0	0	0	0	No	No	Yes	No	No	No	Yes	No
1922	Mohanchak	0	0	0	0	0	0	0	No	No	Yes	Yes	No	No	Yes	No
1923	Gramsagarmeje	0	0	0	0	0	0	0	No	No	Yes	No	No	No	Yes	No
1924	Sagar Meje	0	0	1	1	0	0	0	No	No	Yes	Yes	No	No	Yes	No
1925	Chak Nayan	0	0	0	0	0	0	0	No	No	Yes	Yes	No	Yes	Yes	No

Availability of toilet & others Yes / No				Communication and transport facilities (If amenities available code -Yes is given except for Village Pin Code ,If not available within the village , the distance range code viz; a for < 5 Kms, b for 5-10 Kms and c for 10+ kms of nearest place where facility is available is given).									
Community toilet including bath.	Community toilet excluding bath.	Rural sanitary mart or sanitary hardware outlet available near the village.	Community bio- gas or recycle of waste for productive use.	Post office(PO)	Sub post office (SPO)	Post & Telegraph office (P&TO)	Village Pin Code	Telephones (Land lines)	Public call office (PCO)	Mobile phone coverage	Name of Village	Serial Number	
47	48	49	50	51	52	53	54	55	56	57	2	1	

No	No	No	No	a	b	b	722154	a	a	Yes	Jaljala	1886
No	No	No	No	a	a	b	722154	a	b	Yes	Angarsol	1887
No	No	No	No	b	a	b	722154	Yes	b	Yes	Kalabere	1888
No	No	No	No	b	a	b	722141	a	a	Yes	Jhneia	1889
No	No	No	No	Yes	b	b	722154	Yes	Yes	Yes	Basubati	1890
No	No	No	No	a	b	b	722154	Yes	Yes	Yes	Ranahat	1891
No	No	No	No	b	a	b	722141	a	a	Yes	Mathuratapal	1892
No	No	No	No	b	a	b	722141	a	a	Yes	Gaura	1893
No	No	No	No	b	a	b	722141	a	a	Yes	Baidanga	1894
No	No	No	No	b	a	b	722141	Yes	a	Yes	Lalki	1895
No	No	No	No	b	a	b	722141	Yes	a	Yes	Bhagabanpur	1896
No	No	No	No	b	a	b	722141	a	a	Yes	Chhakraghu	1897
No	No	No	No	b	a	b	722141	Yes	a	Yes	Tengrakhali	1898
No	No	No	No	a	b	b	722141	a	Yes	Yes	Bagdoba	1899
No	No	No	No	a	b	b	722141	Yes	Yes	Yes	Hazra Pushkarini	1900
No	No	No	No	a	b	b	722154	a	Yes	Yes	Hariharchak	1901
No	No	No	No	a	a	b	722141	a	a	Yes	Baragaria	1902
No	No	No	No	a	b	b	722141	a	c	Yes	Setai Pushkarini	1903
No	No	No	No	Yes	b	b	722154	Yes	Yes	Yes	Saintara	1904
No	No	No	No	a	b	b	722155	a	a	Yes	Dharapat	1905
No	No	No	No	b	b	c	722154	a	a	Yes	Ghatkol	1906
No	No	No	No	Yes	b	b	722154	Yes	Yes	Yes	Mirzapur	1907
No	No	No	No	a	b	b	722122	a	a	Yes	Dehuabani	1908
No	No	No	No	a	b	b	722141	a	a	Yes	Jhero	1909
No	No	No	No	b	a	b	722141	a	a	Yes	Chak Murakhal	1910
No	Yes	Yes	No	b	Yes	b	722141	Yes	Yes	Yes	Madanmohan Pur	1911
No	No	No	No	b	a	b	722141	Yes	a	Yes	Bramhanairi	1912
No	No	No	No	b	a	b	722141	Yes	a	Yes	Kantasi	1913
No	No	No	No	b	a	b	722141	a	a	Yes	Palbandha	1914
No	No	No	No	b	a	b	722141	Yes	a	Yes	Paschim Balarampur	1915
No	No	No	No	a	a	a	722141	Yes	Yes	Yes	Kopa	1916
No	No	No	No	a	a	a	722122	Yes	Yes	Yes	Asude	1917
No	No	No	No	a	Yes	a		Yes	Yes	Yes	Piritchak	1918
No	No	No	No	a	a	a	722141	Yes	a	Yes	Gopalpur	1919
No	No	No	No	a	a	a	722141	a	a	Yes	Otaidighi	1920
No	No	No	No	a	b	b	722141	b	a	Yes	Akharashal	1921
No	No	No	No	a	b	b	722161	b	a	Yes	Mohanchak	1922
No	No	No	No	a	b	b	722141	b	Yes	Yes	Gramsagarmeje	1923
No	No	No	No	a	b	b	722141	b	b	Yes	Sagar Meje	1924
No	No	No	No	a	b	b	722141	b	a	Yes	Chak Nayan	1925

Communication and transport facilities (If amenities available code -Yes is given except for Village Pin Code ,If not available within the village , the distance range code viz; a for < 5 Kms, b for 5-10 Kms and c for 10+ kms of nearest place where facility is available is given).												Village connected to highway (If amenities available code viz; a for < 5 Kms, b for 5-10 Kms and c for 10+ kms of nearest place where facility is available is given).				
Serial Number	Name of Village	Internet cafes/ Common service centre (CSC)	Private courier facility	Bus service (Public & Private)	Railway stations	Auto/Modified Autos	Taxis and Vans	Tractors	Cycle-pulled rickshaws(Manual & Machine driven)	Carts driven by animals	Sea /River ferry service	Connected to national highway(NH)	Connected to state highway(SH)	Connected to major district road (MDR)	Connected to others district road	Pucca roads
1	2	58	59	60	61	62	63	64	65	66	67	68	69	70	71	72

1886	Jaljala	b	b	a	c	c	a	a	a	a	c	c	a		b	b
1887	Angarsol	b	b	b	c	c	a	b	Yes	Yes	c	c	b		b	b
1888	Kalabere	b	b	b	c	c	b	Yes	a	Yes	c	c	b	c	c	a
1889	Jhneia	a	b	b	c	c	b	a	Yes	Yes	c	c	b		b	a
1890	Basubati	b	b	b	c	c	Yes	a	Yes	Yes	c	c	a		b	b
1891	Ranahat	b	b	b	c	c	Yes	b	Yes	Yes	c	c	b		b	a
1892	Mathuratapal	b	b	a	c	c	a	Yes	a	Yes	a	c	b	b	a	Yes
1893	Gaura	b	b	a	c	c	b	Yes	a	Yes	a	c	b	b	a	a
1894	Baidanga	b	b	a	c	c	a	Yes	a	Yes	a	c	b	b	a	Yes
1895	Lalki	b	b	b	c	c	a	Yes	a	Yes	a	c	b	b	a	Yes
1896	Bhagabanpur	b	b	a	c	c	Yes	Yes	Yes	Yes	b	c	b	b	Yes	Yes
1897	Chhakraghu	b	b	a	c	c	a	Yes	a	Yes	a	c	b	b	a	Yes
1898	Tengrakhali	b	b	a	c	c	Yes	Yes	Yes	Yes	b	c	b	b	Yes	Yes
1899	Bagdoba	b	b	a	c	c	Yes	b	Yes	Yes	c	c	b		b	a
1900	Hazra Pushkarini	b	b	a	c	c	Yes	a	Yes	Yes	c	c			b	b
1901	Hariharchak	b	c	b	c	c	a	b	Yes	Yes	c	c	b		c	b
1902	Baragaria	c	b	a	c	c	b	b	Yes	Yes	c	c	a	c	c	b
1903	Setai Pushkarini	b	b	a	c	c	a	b	a	c	c	c	a			b
1904	Saintara	b	b	Yes	c	c	Yes	a	Yes	Yes	c	c	Yes		b	a
1905	Dharapat	b	c	a	c	c	Yes	b	b	Yes	c	c	a		c	a
1906	Ghatkol	c	c	a	c	c	b	c	a	Yes	c	c	b	c	b	b
1907	Mirzapur	b	b	a	c	c	Yes	b	Yes	Yes	c	c	Yes		b	b
1908	Dehuabani	b	b	a	c	c	a	a	a	Yes	c	c	Yes		b	a
1909	Jhero	b	b	a	c	c	Yes	a	Yes	Yes	c	c	a	c	c	a
1910	Chak Murakhal	b	b	b	c	c	a	Yes	a	Yes	b	c	b	b	Yes	Yes
1911	Madanmohan Pur	b	b	Yes	c	c	Yes	Yes	Yes	Yes	b	c	b	b	Yes	Yes
1912	Bramhanairi	b	b	a	c	c	Yes	Yes	Yes	Yes	b	c	b	b	Yes	Yes
1913	Kantasi	b	b	b	c	c	a	Yes	a	Yes	a	c	b	b	a	Yes
1914	Palbandha	b	b	a	c	c	a	Yes	Yes	Yes	b	c	c	b	Yes	Yes
1915	Paschim Balarampur	b	b	a	c	c	Yes	Yes	Yes	Yes	b	c	b	b	Yes	Yes
1916	Kopa	a	a	a	c	b	Yes	Yes	Yes	Yes	b	c	a	c	a	a
1917	Asude	Yes	Yes	Yes	c	c	Yes	Yes	Yes	Yes	b	c		c	a	a
1918	Piritchak	c	a	Yes	c	c	a	a	Yes	Yes	c	c	Yes	c	b	b
1919	Gopalpur	c	a	a	c	c	a	a	Yes	Yes	c	c		c	a	a
1920	Otaldighi	a	a	a	c	c	a	a	Yes	Yes	c	c	a		a	a
1921	Akharashal	c	b	b	c	b	a	a	a	a	c	c	b	b	a	b
1922	Mohanchak	c	b	b	c	b	b	a	a	Yes	c	c	b	b	b	b
1923	Gramsagarmeje	c	b	b	c	c	Yes	Yes	Yes	Yes	c	c	b	b	b	b
1924	Sagar Meje	c	b	b	c	b	b	Yes	b	Yes	c	c	b	b	b	b
1925	Chak Nayan	c	b	b	c	b	b	Yes	b	Yes	c	c	b	b	b	b

ys,village roads, banks & credit societies
 :-Yes is given, If not available within the
 code viz; a for <5 Kms, b for 5-10 Kms
 place where facility is available is given).

Availability of miscellaneous facilities (If amenities available code -Yes is given, If not
 available within the village , the distance range code viz; a for < 5 Kms, b for 5-10 Kms
 and c for 10+ kms of nearest place where facility is available is given).

73	74	75	76	77	78	79	80	81	82	83	84	85	86	87	Name of Village	Serial Number
Kutchcha roads	Water bounded macadam(WBM) roads	Navigable waterway (river/canal)(NW)	Footpaths (FP)	Commercial & Co-operative Banks	ATM	Agricultural Credit Societies	Self-Help Group (SHG)	Public distribution system (PDS) shop	Mandis / Regular market	Weekly Haat	Agricultural marketing society	Integrated Child Development Scheme (Nutritional Centres)	Anganwadi Centre (Nutritional Centres)	Others (Nutritional Centres)		

b			Yes	b	b	Yes	a	a	b	b	b	b	a	Yes	Jaljala	1886
b		c	Yes	b	b	b	Yes	a	c	b	b	b	a	Yes	Angarsol	1887
b		c	Yes	b	b	b	Yes	Yes	c	b	b	b	Yes	Yes	Kalabere	1888
a		c	Yes	b	b	c	Yes	a	b	Yes	b	b	Yes	Yes	Jhneia	1889
b			Yes	b	b	Yes	Yes	Yes	b	a	b	b	Yes	Yes	Basubati	1890
a			Yes	b	b	c	a	Yes	c	a	b	b	Yes	Yes	Ranahat	1891
Yes	Yes	Yes	c	a	b	c	Yes	Yes	c	b	b	b	a	Yes	Mathuratapal	1892
Yes	Yes	c	c	a	b	c	Yes	a	c	b	b	b	Yes	Yes	Gaura	1893
Yes	Yes	Yes	c	a	b	c	Yes	a	c	b	b	b	a	Yes	Baidanga	1894
Yes	Yes	Yes	c	a	b	c	Yes	a	c	b	Yes	b	a	Yes	Lalki	1895
Yes	Yes	b	c	b	b	c	a	a	c	b	b	b	Yes	Yes	Bhagabanpur	1896
Yes	Yes	Yes	c	a	b	c	a	a	c	b	b	b	a	Yes	Chhakraghu	1897
Yes	Yes	b	c	b	b	c	Yes	a	c	b	b	b	Yes	Yes	Tengrakhali	1898
a		c	Yes	b	b	c	a	a	b	a	b	b	Yes	Yes	Bagdoba	1899
b			Yes	b	b	Yes	Yes	Yes	c	Yes	b	b	Yes	Yes	Hazra Pushkarini	1900
a		c	Yes	a	c	c	a	a	c	b	c	Yes	c	a	Hariharchak	1901
b	c	c	Yes	b	b	c	Yes	a	c	a	b	b	Yes	Yes	Baragaria	1902
b			Yes	b	b	c	Yes	a	c	a	b	b	a	Yes	Setai Pushkarini	1903
b		c	Yes	b	b	c	Yes	Yes	c	Yes	b	b	Yes	Yes	Saintara	1904
b			Yes	a	c	c	Yes	a	c	a	b	b	Yes	Yes	Dharapat	1905
b			Yes	c	c	c	Yes	a	c	b	c	c	Yes	Yes	Ghatkol	1906
b		c	Yes	b	b	Yes	Yes	Yes	b	a	b	b	Yes	Yes	Mirzapur	1907
b		c	Yes	b	b	c	Yes	a	c	a	b	b	a	Yes	Dehuabani	1908
b		c	Yes	b	b	c	Yes	Yes	c	a	b	b	b	a	Jhero	1909
Yes	Yes	b	c	a	b	c	a	a	c	b	b	b	a	Yes	Chak Murakhal	1910
Yes	Yes	b	c	Yes	b	Yes	Yes	Yes	c	b	b	b	Yes	Yes	Madanmohan Pur	1911
Yes	Yes	b	c	a	b	c	Yes	Yes	c	b	b	b	Yes	Yes	Bramhanairi	1912
Yes	Yes	c	c	a	b	Yes	Yes	a	c	b	Yes	b	Yes	Yes	Kantasi	1913
Yes	Yes	b	c	b	b	c	Yes	a	c	b	b	b	Yes	Yes	Palbandha	1914
Yes	Yes	b	c	a	b	c	a	a	c	b	b	b	Yes	Yes	Paschim Balarampur	1915
b		c	Yes	a	a	c	Yes	a	c	b	a	a	Yes	Yes	Kopa	1916
b		c	Yes	a	a	c	Yes	Yes	Yes	a	a	a	Yes	Yes	Asude	1917
b			Yes	a	a	c	Yes	a	Yes	a	a	a	Yes	Yes	Piritchak	1918
a			Yes	a	a	c	Yes	Yes	Yes	a	a	a	Yes	Yes	Gopalpur	1919
b		c	Yes	a	a	c	Yes	a	c	a	a	Yes	a	Yes	Otaldighi	1920
a	Yes	c	Yes	a	b	c	a	a	c	b	a	b	a	a	Akharashal	1921
b	Yes	c	Yes	b	b	c	Yes	a	c	b	b	b	a	Yes	Mohanchak	1922
a	Yes	b	Yes	a	b	c	Yes	b	c	b	b	b	Yes	b	Gramsagarmeje	1923
b	Yes	a	c	b	b	c	Yes	Yes	c	b	b	Yes	Yes	b	Sagar Meje	1924
b	Yes	c	Yes	b	b	c	Yes	a	c	b	b	b	b	Yes	Chak Nayan	1925

Availability of miscellaneous facilities (If amenities available code -Yes is given, If not available within the village , the distance range code viz; a for < 5 Kms, b for 5-10 Kms and c for 10+ kms of nearest place where facility is available is given).												Availability of electricity (Yes/No)			
Serial Number	Name of Village	ASHA (Accredited Social Health Activist)	Community centre with/without TV	Sports Field,	Sports Club / Recreation Centre	Cinema / Video Hall	Public Library	Public Reading Room	Newspaper Supply	Assembly Polling station	Birth & Death Registration Office	Power Supply for Domestic Use (ED)	Power Supply for Agricultural Use (EAG)	Power Supply for Commercial Use (EC)	Power Supply for All Uses (EA)
1	2	88	89	90	91	92	93	94	95	96	97	98	99	100	101

1886	Jaljala	a	c	a	c	c	c	c	a	a	b	Yes	Yes	Yes	Yes
1887	Angarsol	a	b	a	b	b	b	b	Yes	Yes	Yes	Yes	Yes	Yes	Yes
1888	Kalabere	Yes	a	Yes	b	b	b	b	Yes	Yes	Yes	Yes	Yes	Yes	Yes
1889	Jhneia	Yes	b	a	b	b	b	b	Yes	Yes	Yes	Yes	Yes	Yes	Yes
1890	Basubati	a	Yes	a	Yes	b	b	b	Yes	Yes	b	Yes	Yes	Yes	Yes
1891	Ranahat	Yes	Yes	Yes	Yes	Yes	Yes	Yes	Yes	Yes	Yes	Yes	Yes	Yes	Yes
1892	Mathuratapal	Yes	b	a	b	b	a	a	Yes	Yes	a	Yes	Yes	Yes	Yes
1893	Gaura	Yes	b	a	b	b	a	a	Yes	a	a	Yes	Yes	Yes	Yes
1894	Baidanga	Yes	b	a	b	b	b	a	Yes	Yes	a	Yes	Yes	Yes	Yes
1895	Lalki	a	a	Yes	b	b	a	a	Yes	a	a	Yes	Yes	Yes	Yes
1896	Bhagabanpur	Yes	b	a	b	b	a	a	Yes	Yes	a	Yes	Yes	Yes	Yes
1897	Chhakraghu	Yes	b	a	b	b	a	a	Yes	Yes	a	Yes	Yes	Yes	Yes
1898	Tengrakhali	Yes	b	b	b	b	a	a	Yes	Yes	a	Yes	Yes	Yes	Yes
1899	Bagdoba	Yes	Yes	a	a	Yes	Yes	Yes	Yes	a	a	Yes	Yes	Yes	Yes
1900	Hazra Pushkarini	Yes	Yes	Yes	Yes	b	b	b	Yes	Yes	Yes	Yes	Yes	Yes	Yes
1901	Hariharchak	Yes	a	c	a	b	c	c	Yes	Yes	Yes	Yes	Yes	Yes	Yes
1902	Baragara	a	c	a	a	b	b	b	a	Yes	Yes	Yes	Yes	Yes	Yes
1903	Setai Pushkarini	a	b	a	a	b	b	b	a	Yes	Yes	Yes	Yes	Yes	Yes
1904	Saintara	Yes	b	Yes	Yes	b	b	b	Yes	Yes	Yes	Yes	Yes	Yes	Yes
1905	Dharapat	a	b	Yes	Yes	b	b	b	Yes	a	a	Yes	Yes	Yes	Yes
1906	Ghatkol	Yes	c	Yes	a	c	c	c	Yes	Yes	Yes	Yes	Yes	Yes	Yes
1907	Mirzapur	Yes	b	Yes	Yes	b	b	b	Yes	Yes	Yes	Yes	Yes	Yes	Yes
1908	Dehuabani	a	b	a	b	b	b	b	Yes	a	Yes	Yes	Yes	Yes	Yes
1909	Jhero	Yes	a	b	a	b	b	b	a	a	a	Yes	Yes	Yes	Yes
1910	Chak Murakhal	Yes	b	a	b	b	a	a	Yes	a	b	Yes	Yes	Yes	Yes
1911	Madanmohan Pur	Yes	b	Yes	b	b	Yes	Yes	Yes	Yes	Yes	Yes	Yes	Yes	Yes
1912	Bramhanairi	Yes	b	a	b	b	a	a	Yes	Yes	a	Yes	Yes	Yes	Yes
1913	Kantasi	Yes	a	a	b	b	a	a	Yes	Yes	a	Yes	Yes	Yes	Yes
1914	Palbandha	Yes	b	a	b	b	a	a	Yes	Yes	a	Yes	Yes	Yes	Yes
1915	Paschim Balarampur	Yes	b	a	b	b	a	a	Yes	Yes	a	Yes	Yes	Yes	Yes
1916	Kopa	Yes	c	a	a	a	a	a	Yes	Yes	a	Yes	Yes	No	No
1917	Asude	a	c	a	a	a	a	a	Yes	a	a	Yes	Yes	No	No
1918	Piritchak	Yes	a	a	a	a	a	a	a	Yes	Yes	Yes	Yes	Yes	Yes
1919	Gopalpur	Yes	a	Yes	a	a	a	a	Yes	Yes	Yes	Yes	Yes	Yes	Yes
1920	Otaldighi	Yes	a	a	a	a	a	a	Yes	Yes	Yes	Yes	Yes	Yes	Yes
1921	Akharashal	Yes	b	Yes	b	b	b	b	b	b	b	Yes	Yes	No	No
1922	Mohanchak	a	a	Yes	b	b	b	b	Yes	a	b	Yes	Yes	No	No
1923	Gramsagarmeje	b	Yes	Yes	Yes	b	b	b	b	Yes	b	Yes	Yes	No	No
1924	Sagar Meje	Yes	a	a	a	b	b	b	Yes	Yes	b	Yes	Yes	No	No
1925	Chak Nayan	b	a	b	Yes	a	b	b	Yes	a	b	Yes	Yes	No	No

Nearest Town		Land Use							
		Area under different types of land use (in hectares rounded up to one decimal place)							
Name	Distance range code i.e. a for < 5 Kms, b for 5-10 Kms and c for 10+ kms .	Forests	Area under Non-agricultural Uses	Barren and Un-cultivable land	Permanent Pastures and Other Grazing Lands	Land Under Miscellaneous Tree Crops etc.	Culturable Waste Land	Name of Village	Serial Number
102	103	104	105	106	107	108	109	2	1

BISHNUPUR	c	0	7.6	0	0	0	0	Jaljala	1886
BISHNUPUR	c	0	4.6	0	0	0	0	Angarsol	1887
BISHNUPUR	c	0	12.9	0	0	0	0	Kalabere	1888
BISHNUPUR	c	0	56.2	0	0	0	0	Jhneia	1889
BISHNUPUR	c	0	5.3	0	0	0	0	Basubati	1890
BISHNUPUR	c	0	5.2	0	0	0	0	Ranahat	1891
BISHNUPUR	c	0	64.3	0	0	0	0	Mathuratapal	1892
BISHNUPUR	c	0	12.7	0	0	0	0	Gaura	1893
BISHNUPUR	c	0	18.5	0	0	0	0	Baidanga	1894
BISHNUPUR	c	0	31	0	0	0	0	Lalki	1895
BISHNUPUR	c	0	57.9	0	0	0	0	Bhagabanpur	1896
BISHNUPUR	c	0	12.1	0	0	0	0	Chhakraghu	1897
BISHNUPUR	c	0	15.5	0	0	0	0	Tengrakhali	1898
BISHNUPUR	c	0	3.1	0	0	0	0	Bagdoba	1899
BISHNUPUR	c	0	9.4	0	0	0	0	Hazra Pushkarini	1900
BISHNUPUR	c	0	5.5	0	0	0	0	Hariharchak	1901
BISHNUPUR	c	0	40	0	0	0	0	Baragaria	1902
BISHNUPUR	c	0	1.5	0	0	0	0	Setai Pushkarini	1903
BISHNUPUR	c	0	7.3	0	0	0	0	Saintara	1904
BISHNUPUR	c	0	4.2	0	0	0	0	Dharapat	1905
BISHNUPUR	c	0	7.2	0	0	0	0	Ghatkol	1906
BISHNUPUR	c	0	40.1	0	0	0	0	Mirzapur	1907
BISHNUPUR	c	0	3.3	0	0	0	0	Dehuabani	1908
BISHNUPUR	c	0	11.5	0	0	0	0	Jhero	1909
BISHNUPUR	c	0	24.9	0	0	0	0	Chak Murakhal	1910
BISHNUPUR	c	0	125.4	0	0	0	0	Madanmohan Pur	1911
BISHNUPUR	c	0	9	0	0	0	0	Bramhanairi	1912
BISHNUPUR	c	0	7.7	0	0	0	0	Kantasi	1913
BISHNUPUR	c	0	10	0	0	0	0	Palbandha	1914
BISHNUPUR	c	0	4.8	0	0	0	0	Paschim Balarampur	1915
ARAMBAG	c	0	0	0	0	0	0	Kopa	1916
BISHNUPUR	c	0	4.3	0	0	0	0	Asude	1917
BISHNUPUR	c	0	5.7	0	0	0	0	Piritchak	1918
BISHNUPUR	c	0	27.4	0	0	0	0	Gopalpur	1919
BISHNUPUR	c	0	10.1	0	0	0	0	Otaldighi	1920
BISHNUPUR	c	0	26.7	0	0	0	0	Akharashal	1921
BISHNUPUR	c	0	15.7	0	0	0	0	Mohanchak	1922
BISHNUPUR	c	0	26	0	0	0	0	Gramsagarmeje	1923
BISHNUPUR	c	0	20.1	0	0	0	0	Sagar Meje	1924
BISHNUPUR	c	0	9.8	0	0	0	0	Chak Nayan	1925

Land Use											
Area under different types of land use (in hectares rounded up to one decimal place)							Area irrigated by source (in hectare).				
Serial Number	Name of Village	Fallow lands other than current fallows	Current Fallows	Net Area Sown	Total Irrigated Land Area	Total Un-irrigated Land Area	Canals (C)	Wells/Tube-wells(W/TW)	Tanks/Lakes(T/L)	Water Falls(WF)	Others(O)
1	2	110	111	112	113	114	115	116	117	118	119

1886	Jaljala	0	0	63.5	51.5	12	8.1	35.1	8.3	0	0
1887	Angarsol	0	0	53	31.1	21.9	12.1	19	0	0	0
1888	Kalabere	0	0	47.4	45.4	2	28.3	7.1	10	0	0
1889	Jhneia	0	0	61.4	54.4	7	40.3	4.2	10	0	0
1890	Basubati	0	0	80.6	71.2	9.4	12.1	59.1	0	0	0
1891	Ranahat	0	0	152.6	114.5	38	34	32.5	48.1	0	0
1892	Mathuratapal	0	0	243.4	197.8	45.6	0	97.1	40	0	60.7
1893	Gaura	0	0	55.7	48.6	7.1	0	34	6.5	0	8.1
1894	Baidanga	0	0	46.7	36.5	10.2	0	36.5	0	0	0
1895	Lalki	0	0	48	35	13	0	35	0	0	0
1896	Bhagabanpur	0	0	90.5	62.1	28.4	29.5	26.6	6	0	0
1897	Chhakraghu	0	0	40.6	39.4	1.2	0	37.4	2	0	0
1898	Tengrakhali	0	0	82.7	65.7	17	20.6	45	0	0	0
1899	Bagdoba	0	0	98.9	90.4	8.5	30.4	60	0	0	0
1900	Hazra Pushkarini	0	0	223.2	221.8	1.4	172	47.1	2.7	0	0
1901	Hariharchak	0	0	84.6	82.8	1.9	60.8	0	22	0	0
1902	Baragaria	0	0	104.8	98.9	5.9	85	1.9	6	0	6
1903	Setai Pushkarini	0	0	46.5	44	2.6	36.5	3	4.5	0	0
1904	Saintara	0	0	89.3	77	12.3	60.7	6	10.3	0	0
1905	Dharapat	0	0	38.2	34.7	3.5	20.2	4	10.5	0	0
1906	Ghatkol	0	0	164.5	149.5	15	113.3	19	17.2	0	0
1907	Mirzapur	0	0	322.2	306.1	16.1	188.2	48.8	69.1	0	0
1908	Dehuabani	0	0	72	65.5	6.5	44.5	15	6	0	0
1909	Jhero	0	0	68.4	57.6	10.9	48.6	0	9	0	0
1910	Chak Murakkhal	0	0	49.5	10.1	39.4	8.1	2	0	0	0
1911	Madanmohan Pur	0	0	69.8	52.8	17	8.9	34.4	9.5	0	0
1912	Bramhanairi	0	0	61.6	47.6	14	16.1	22	9.5	0	0
1913	Kantasi	0	0	107.5	74.4	33.2	4	54.8	15.5	0	0
1914	Palbandha	0	0	71.7	67.8	3.9	60.7	0	7	0	0
1915	Paschim Balarampur	0	0	42.9	38.8	4.1	38.8	0	0	0	0
1916	Kopa	0	0	188.8	188.1	0.7	147.7	27.5	12.9	0	0
1917	Asude	0	0	167.4	165.8	1.6	131	20	14.8	0	0
1918	Piritchak	0	0	37.2	35.2	2	20.4	0	14.8	0	0
1919	Gopalpur	0	0	327.4	302	25.4	253	14.5	34.5	0	0
1920	Otaldighi	0	0	152.1	144.2	7.8	111.2	0	33	0	0
1921	Akharashal	0	0	51	24	27	0	14	10	0	0
1922	Mohanchak	0	0	69	40	29	0	0	0	0	40
1923	Gramsagarmeje	0	0	70	30	40	0	30	0	0	0
1924	Sagar Meje	0	0	64	43	21	16	27	0	0	0
1925	Chak Nayan	0	0	155	125	30	110	10	5	0	0

Name of three most important commodities manufactured			Name of Village	Serial Number
First	Second	Third		
120	121	122	2	1

Field Rice	Jaljala	1886
Field	Angarsol	1887
Field Rice	Kalabere	1888
Field Rice	Jhneia	1889
Field Rice	Basubati	1890
Field Rice	Ranahat	1891
	Mathuratapal	1892
	Gaura	1893
	Baidanga	1894
	Lalki	1895
	Bhagabanpur	1896
	Chhakraghu	1897
	Tengrakhali	1898
Field Rice	Bagdoba	1899
	Hazra Pushkarini	1900
Field Rice	Hariharchak	1901
Field Rice	Baragaria	1902
Field Rice	Setai Pushkarini	1903
Field Rice	Saintara	1904
Field Rice	Dharapat	1905
Field Rice	Ghatkol	1906
Field Rice	Mirzapur	1907
Field Rice	Dehuabani	1908
Field Rice	Jhero	1909
	Chak Murakhal	1910
	Madanmohan Pur	1911
	Bramhanairi	1912
	Kantasi	1913
	Palbandha	1914
	Paschim Balarampur	1915
	Kopa	1916
	Asude	1917
Rice Field	Piritchak	1918
	Gopalpur	1919
Rice Field	Otaldighi	1920
	Akharashal	1921
	Mohanchak	1922
	Gramsagarmeje	1923
	Sagar Meje	1924
	Chak Nayan	1925

Census of India 2011
Amenities and Land use

Serial Number	Name of Village	Location code no.	Total area of the village (in hectares rounded up to one decimal place)	Total population (2011 census)	Number of households (2011 census)	Number of educational amenities available in village , the distance range code viz; a for 0-5 kms, b for 5-10 kms, c for 10+ kms of nearest place where facility is available							
						Pre-Primary school (PP)	Primary school (P)	Middle school (M)	Secondary School (S)	Senior Secondary school (SS)	Degree college of arts - science & commerce (ASC)	Engineering college(EC)	Medical college (MC)
1	2	3	4	5	6	7	8	9	10	11	12	13	14
1926	Maji Pushkarini	327881	68.2	1154	255	2	1	a	a	b	b	c	c
1927	Chatra Krishna Nagar	327882	540.9	2955	641	3	3	1	a	a	1	c	c
1928	Dhula Danga	327883	166.6	1106	251	2	2	a	a	a	a	c	c
1929	Darapur	327884	139.8	1821	405	2	2	1	1	1	a	c	c
1930	Lego	327885	642.6	4978	1081	3	3	1	1	1	a	c	c
1931	Balitha	327886	745.4	4760	1003	3	3	1	1	1	c	c	c
1932	Bagrol	327887	143.6	818	183	1	1	a	a	a	c	c	c
1933	Gogra	327888	102.4	1777	367	2	2	1	1	1	c	c	c
1934	Ganti	327889	145.6	1884	430	2	2	a	a	a	c	c	c
1935	Rampur	327890	58.6	304	65	1	1	c	a	a	c	c	c
1936	Khundanga	327891	198.6	1738	386	2	2	1	a	a	c	c	c
1937	Napukur	327892	130.3	420	99	b	a	a	a	c	c	c	c
1938	Nanagar	327893	30.6	1159	228	1	1	a	a	b	c	c	c
1939	Bhagalpur	327894	224.3	1558	345	2	2	1	1	b	c	c	c
1940	Kankara	327895	82.6	318	69	b	a	a	a	b	c	c	c
1941	Kamarbere	327896	123.1	511	111	1	1	a	a	b	c	c	c
1942	Hasandanga	327897	88.1	533	112	1	1	a	a	a	c	c	c
1943	Gobindpur	327898	105.6	806	184	b	a	a	a	a	c	c	c
1944	Patra Bandh	327899	119.6	636	133	1	1	a	a	b	c	c	c
1945	Hati	327900	191.9	844	177	1	1	a	b	b	c	c	c
1946	Malakarpota	327901	102.6	604	141	2	2	1	a	a	c	c	c
1947	Chuadanga	327902	67.6	596	147	2	2	a	a	a	c	c	c
1948	Madhuban	327903	56.6	1108	238	2	2	a	a	a	c	c	c
1949	Balarampur	327904	104.5	449	100	1	1	a	a	a	c	c	c
1950	Kankabati	327905	77.8	623	128	2	2	1	1	1	c	c	c
1951	Dingal	327906	119.5	565	116	1	1	a	a	a	c	c	c
1952	Chhota Pagla	327907	58.9	412	97	3	3	a	a	a	c	c	c
1953	Lakshmanhati	327908	79.9	508	124	1	1	a	a	a	c	c	c
1954	Amdai	327909	236.2	1528	363	2	2	1	1	1	c	c	c
1955	Malikpara	327910	83.6	851	198	1	1				c	c	c
1956	Dashere	327911	68.1	414	75	1	1	a	a	a	c	c	c
1957	Siringa	327912	53.2	109	21	c	a	a	a	a	c	c	c
1958	Chak Chand	327913	44.2	944	190	1	1	1	b	b	c	c	c
1959	Panna	327914	177.5	963	186	2	2	a	a	a	c	c	c
1960	Gachhgere	327915	85.8	188	35	1	1	a	a	a	c	c	c
1961	Dia Chapri	327916	62.9	457	93	1	1	a	a	a	c	c	c
1962	Laugram	327917	737.3	4469	947	3	2	1	a	a	c	c	c
1963	Shimdai	327918	67.2	316	59	1	1	a	a	a	c	c	c
1964	Padma	327919	120.9	532	106	1	1	1	a	a	b	c	c
1965	Sehas	327920	195.2	2352	504	1	1	1	1	a	b	c	c
1966	Shyampur	327921	49.7	182	42	b	a	a	a	a	c	c	c
1967	Bara Pushkarini	327922	94.7	752	171	2	2	a	a	a	c	c	c

- Village Directory

(As in 2009)

le. (If not available within the : < 5 Kms, b for 5-10 Kms and c cility is available is given).						Number of Medical Amenities available. (If not available within the village , the distance range code viz: a for < 5 Kms, b for 5-10 Kms and c for 10+ kms of nearest place where facility is available is given).						Name of Village	Serial Number					
15	16	17	18	19	20	21	22	23	24	25	26			27	28	29	30	31
Management institute (MI)	Polytechnic (Pt)	Vocational training school /ITI	Non-formal training centre (NFTC)	Special school for disabled (SSD)	Others (specify)	Community health centre (CHC)	Primary health centre (PHC)	Primary health sub centre (PHS)	Maternity and child welfare centre (MCW)	T.B. clinic (TBC)	Hospital-allopathic (HA)	Hospital-alternative medicine (HO)	Dispensary (D)	Veterinary hospital (VH)	Mobile health clinic (MHC)	Family welfare centre (FWC)		
c	c	c	b	b		c	b	a	b	b	b	b	b	b	c	a	Maji Pushkarini	1926
c	c	c	a	c		c	c	1	1	c	c	c	c	c	c		Chatra Krishna Nagar	1927
c	c	c	a	b		c	c	a	b	c	c	c	c	c	c	a	Dhula Danga	1928
c	c	c	b	b		c	b	1	b	b	b	b	b	b	c		Darapur	1929
c	c	c	b	b		c	1	1	b	b	b	b	b	b	c	1	Lego	1930
c	c	b	b	b		c	b	1	b	b	b	b	b	b	c	b	Baliitha	1931
c	c	c		a		a	a	a	a	a	a	c	a	a	c	a	Bagrol	1932
c	c	c		a		1	1	1	1	1	c	c	1	a	1	1	Gogra	1933
c	c	c		a		a	a	a	a	a	c	c	a	a	a	a	Ganti	1934
c	c	c		a		a	a	a	a	a	c	c	a	a	a	a	Rampur	1935
c	c	c		b		b	b	1	c	b	b	c	a	b	c	c	Khundanga	1936
c	c	c	b			b	b	a	c	b	b	c	b	b	c	c	Napukur	1937
c	c	c		b		b	b	a	c	b	b	c	b	b	c	c	Nanagar	1938
c	c	c		b		b	b	a	c	b	b	c	b	b	c	c	Bhagalpur	1939
c	c	c		b		b	b	b	c	b	b	c	b	b	c	c	Kankara	1940
c	c	c		b		b	b	a	c	b	b	c	a	b	c	c	Kamarbere	1941
c	c	c		b		b	a	a	b	b	c	c	b	b	b	b	Hasandanga	1942
c	c	c	c	b		c	c	c	c	c	c	c	b	b	c	c	Gobindpur	1943
c	c	c		b		b	b	a	c	b	b	c	b	b	a	c	Patra Bandh	1944
c	c	c		b		b	b	b	c	b	b	c	a	b	c	c	Hati	1945
c	c	c		c		b	b	a	c	b	b	c	b	b	c	c	Malakarpota	1946
c	c	c		b		b	b	a	c	b	b	c	b	b	c	c	Chuadanga	1947
c	c	c		b		b	b	1	c	b	b	c	b	b	c	c	Madhuban	1948
c	c	c		b		b	b	a	c	b	b	c	b	b	c	c	Balarampur	1949
c	c	c	c	b		c	c	c	c	c	c	c	b	b	c	c	Kankabati	1950
c	c	c	c	b		c	a	a	c	c	b	c	a	b	c		Dingal	1951
c	c	c	c	b		c	a	a	c	c	b	c	a	b	c	c	Chhota Pagla	1952
c	c	c	c	b		b	b	a	c	c	c	c	b	b	c	c	Lakshmanhati	1953
c	c	c	c	b		c	b	a	c	c	c	c	b	c	c	c	Amdai	1954
c	c	c	c	c		c	a	a	c	c	c	c	b	c	c	c	Malikpara	1955
c	c	c	c	b		c	b	1	c	c	c	c	b	c		c	Dashere	1956
c	c	c	c	a		c	b	a	c	c	c	c	b	c	c	c	Siringa	1957
c	c	c	c	c		c	b	a	c	c	c	c	b	c	c	c	Chak Chand	1958
c	c	c	c	b		c	a	a	c	c	c	c	a	c	c	c	Panna	1959
c	c	c	c	b		c	b	a	c	c	c	c	c	c	c	c	Gachhgere	1960
c	c	c	c	b		c	1	1	c	c	c	c	b	b	c	c	Dia Chapri	1961
c	c	c	c	b		c	1	1	c	c	b	c	a	b	c	c	Laugram	1962
c	c	c	c	b		b	a	a	c	c	c	c	c	b	c	c	Shimdal	1963
c	c	b	c	b		b	b	a	c	c	c	c	b	b	c	c	Padma	1964
c	c	b	c	b		b	a	1	c	c	b	c	b	b	c	c	Sehas	1965
c	c	c	c	c		c	b	b	c	c	c	c	b	c	c	c	Shyampur	1966
c	c	c	c	b		b	a	a	c	c	c	c	b	b	c	c	Bara Pushkarini	1967

Serial Number	Name of Village	Number of Non-Government Medical Amenities available.							Availability of drinking water - Yes / No							
		Charitable non Govt. hospital/Nursing home.	Medical practitioner with MBBS Degree	Medical practitioner with other degree	Medical practitioner with no degree	Traditional practitioner and faith healer .	Medicine Shop	Others	Tap water (Treated/Untreated)	Well water (Covered / Uncovered well)	Hand Pump	Tube wells / Bore well	Spring	River / Canal	Tank / Pond / Lake	Others
1	2	32	33	34	35	36	37	38	39	40	41	42	43	44	45	46
1926	Maji Pushkarini	0	0	0	1	0	0	0	No	No	Yes	Yes	No	No	Yes	No
1927	Chatra Krishna Nagar	0	1	0	0	0	1	0	No	No	Yes	Yes	No	Yes	Yes	No
1928	Dhula Danga	0	0	0	0	0	0	0	No	No	Yes	Yes	No	No	Yes	No
1929	Darapur	0	0	0	1	1	1	0	No	No	Yes	Yes	No	No	Yes	No
1930	Lego	0	2	1	1	1	2	1	No	No	No	Yes	No	No	Yes	No
1931	Balitha	0	0	0	1	1	1	0	No	No	Yes	Yes	No	Yes	Yes	No
1932	Bagrol	0	0	1	0	0	0	0	No	No	Yes	No	No	Yes	Yes	No
1933	Gogra	0	2	0	0	0	4	0	Yes	No	Yes	Yes	No	No	Yes	No
1934	Ganti	0	1	1	1	1	2	0	Yes	No	Yes	Yes	No	No	Yes	No
1935	Rampur	0	0	0	0	0	0	0	No	No	Yes	No	No	No	Yes	No
1936	Khundanga	0	0	2	1	1	1	0	No	No	Yes	Yes	No	Yes	Yes	No
1937	Napukur	0	0	0	0	0	0	0	No	No	Yes	Yes	No	Yes	Yes	No
1938	Nanagar	0	0	0	3	0	0	0	No	No	Yes	Yes	No	Yes	Yes	No
1939	Bhagalpur	0	0	0	2	2	0	0	No	No	Yes	Yes	No	Yes	Yes	No
1940	Kankara	0	0	0	0	0	0	0	No	No	Yes	Yes	No	Yes	Yes	No
1941	Kamarbere	0	0	0	1	0	0	0	No	No	Yes	Yes	No	Yes	Yes	No
1942	Hasandanga	0	0	0	0	0	0	0	No	No	Yes	No	No	No	Yes	No
1943	Gobindpur	0	0	0	0	0	0	0	No	No	Yes	Yes	No	Yes	Yes	No
1944	Patra Bandh	0	0	0	0	1	0	0	No	No	Yes	Yes	No	Yes	Yes	No
1945	Hati	0	0	1	0	0	0	0	No	No	Yes	Yes	No	Yes	Yes	No
1946	Malakarpota	0	0	0	1	1	1	0	No	No	Yes	Yes	No	Yes	Yes	No
1947	Chuadanga	0	0	0	1	1	0	0	No	No	Yes	Yes	No	Yes	Yes	No
1948	Madhuban	0	0	0	1	1	0	0	No	No	Yes	Yes	No	Yes	Yes	No
1949	Balarampur	0	0	0	0	1	0	0	No	No	Yes	Yes	No	Yes	Yes	No
1950	Kankabati	0	0	0	0	0	0	0	No	No	Yes	Yes	No	No	Yes	No
1951	Dingal	0	0	1	2	0	0	0	No	No	Yes	No	No	Yes	Yes	No
1952	Chhota Pagla	0	0	1	0	0	0	0	No	No	Yes	No	No	Yes	Yes	No
1953	Lakshmanhati	0	0	0	0	0	0	0	No	No	Yes	No	No	No	Yes	No
1954	Amdai	0	0	0	0	0	0	0	No	No	Yes	No	No	Yes	Yes	No
1955	Malikpara	0	0	0	0	0	0	0	No	No	Yes	No	No	No	Yes	No
1956	Dashere	0	0	0	0	0	0	0	No	No	Yes	No	No	No	Yes	No
1957	Siringa	0	0	0	0	0	0	0	No	No	Yes	No	No	Yes	Yes	No
1958	Chak Chand	0	0	0	1	4	0	0	No	No	Yes	No	No	No	Yes	No
1959	Panna	0	0	1	0	0	0	0	No	No	Yes	No	No	Yes	Yes	No
1960	Gachhgere	0	0	0	0	0	0	0	No	No	Yes	No	No	No	Yes	No
1961	Dia Chapri	0	0	0	0	0	0	0	No	No	Yes	No	No	Yes	Yes	No
1962	Laugram	0	0	0	2	2	0	0	No	No	Yes	No	No	Yes	Yes	No
1963	Shimdai	0	0	0	0	0	0	0	No	No	Yes	No	No	Yes	Yes	No
1964	Padma	0	0	0	1	0	2	2	No	No	Yes	No	No	Yes	Yes	No
1965	Sehas	0	0	2	3	3	0	0	No	No	Yes	No	No	Yes	Yes	No
1966	Shyampur	0	0	0	0	0	0	0	No	No	Yes	No	No	No	Yes	No
1967	Bara Pushkarini	0	0	0	0	0	0	0	No	No	Yes	No	No	No	Yes	No

Availability of toilet & others Yes / No				Communication and transport facilities (If amenities available code -Yes is given except for Village Pin Code ,If not available within the village , the distance range code viz; a for < 5 Kms, b for 5-10 Kms and c for 10+ kms of nearest place where facility is available is given).								
Community toilet including bath.	Community toilet excluding bath.	Rural sanitary mart or sanitary hardware outlet available near the village.	Community bio- gas or recycle of waste for productive use.	Post office(PO)	Sub post office (SPO)	Post & Telegraph office (P&TO)	Village Pin Code	Telephones (Land lines)	Public call office (PCO)	Mobile phone coverage	Name of Village	Serial Number
47	48	49	50	51	52	53	54	55	56	57	2	1
No	No	No	No	a	b	b	722141	b	b	Yes	Maji Pushkarini	1926
No	No	No	No	a	c	c	722141	Yes	Yes	Yes	Chatra Krishna Nagar	1927
No	No	No	No	a	c	a	722141	c	c	Yes	Dhula Danga	1928
No	No	No	No	Yes	b	b	722141	Yes	Yes	Yes	Darapur	1929
No	No	No	No	Yes	b	b	722141	Yes	Yes	Yes	Lego	1930
No	No	No	No	Yes	b	b	722141	Yes	Yes	Yes	Balitha	1931
No	No	No	No	a	a	a	722141	Yes	a	Yes	Bagrol	1932
No	No	Yes	No	a	a	a	722141	Yes	Yes	Yes	Gogra	1933
No	No	Yes	Yes	Yes	a	a	722141	Yes	Yes	Yes	Ganti	1934
No	No	No	No	a	a	a		Yes	a	Yes	Rampur	1935
No	No	No	No	b	a	b	722141	Yes	Yes	Yes	Khundanga	1936
No	No	No	No	b	a	b	722141	Yes	a	Yes	Napukur	1937
No	No	No	No	b	a	b	722141	Yes	Yes	Yes	Nanagar	1938
No	No	No	No	b	Yes	b	722141	Yes	Yes	Yes	Bhagalpur	1939
No	No	No	No	b	a	b	722141	a	b	Yes	Kankara	1940
No	No	No	No	b	a	b	722141	Yes	Yes	Yes	Kamarbere	1941
No	No	No	No	b	b	b	722141	Yes	a	Yes	Hasandanga	1942
No	No	No	No	c	a	c	722141	Yes	Yes	Yes	Gobindpur	1943
No	No	No	No	b	a	b	722141	b	b	Yes	Patra Bandh	1944
No	No	No	No	b	a	b	722141	Yes	Yes	Yes	Hati	1945
No	No	No	No	b	a	b	722141	Yes	b	Yes	Malakarpota	1946
No	No	No	No	b	a	b	722141	Yes	b	Yes	Chuadanga	1947
No	No	No	No	b	a	b	722141	Yes	b	Yes	Madhuban	1948
No	No	No	No	b	a	b	722141	Yes	b	Yes	Balarampur	1949
No	No	No	No	c	Yes	c	722141	Yes	Yes	Yes	Kankabati	1950
No	No	No	No	a	b	b	722141	a	b	Yes	Dingal	1951
No	No	No	No	a	b	b	722141	a	b	Yes	Chhota Pagla	1952
No	No	No	No	b	a	c	722141	b	b	Yes	Lakshmanhati	1953
No	No	No	No	b	Yes	c	722141	b	b	Yes	Amdai	1954
No	No	No	No	c	a	c	722141	c	c	Yes	Malikpara	1955
No	No	No	No	b	Yes	c	722141	b	b	Yes	Dashere	1956
No	No	No	No	c	a	c	722141	c	c	Yes	Siringa	1957
No	No	No	No	a	c	c	722141	b	c	Yes	Chak Chand	1958
No	No	No	No	a	c	c	722141	a	Yes	Yes	Panna	1959
No	No	No	No	c	a	c	722141	c	c	Yes	Gachhgere	1960
No	No	No	No	a	b	c	722141	Yes	a	Yes	Dia Chapri	1961
No	No	No	No	Yes	b	c	722141	Yes	b	Yes	Laugram	1962
No	No	No	No	a	b	c	722141	b	a	Yes	Shimdal	1963
No	No	No	No	a	b	c	722141	Yes	a	Yes	Padma	1964
No	No	No	No	Yes	b	c	722141	Yes	Yes	Yes	Sehas	1965
No	No	No	No	a	c	c	722141	Yes	Yes	Yes	Shyampur	1966
No	No	No	No	b	b	c	722141	Yes	a	Yes	Bara Pushkarini	1967

Communication and transport facilities (If amenities available code -Yes is given except for Village Pin Code ,If not available within the village , the distance range code viz; a for < 5 Kms, b for 5-10 Kms and c for 10+ kms of nearest place where facility is available is given).													Village connected to highway (If amenities available code viz; a for < 5 Kms, b for 5-10 Kms and c for 10+ kms of nearest place where facility is available is given).			
Serial Number	Name of Village	Internet cafes/ Common service centre (CSC)	Private courier facility	Bus service (Public & Private)	Railway stations	Auto/Modified Autos	Taxis and Vans	Tractors	Cycle-pulled rickshaws(Manual & Machine driven)	Carts driven by animals	Sea /River ferry service	Connected to national highway(NH)	Connected to state highway(SH)	Connected to major district road (MDR)	Connected to others district road	Pucca roads
1	2	58	59	60	61	62	63	64	65	66	67	68	69	70	71	72
1926	Maji Pushkarini	b	b	b	c	b	b	Yes	b	Yes	c	c	b	b	b	b
1927	Chatra Krishna Nagar	c	c	Yes	c	c	Yes	b	Yes	Yes	c	c	b	b	Yes	Yes
1928	Dhula Danga	c	c	Yes	c	c	a	Yes	c	Yes	c	c	b	b	b	b
1929	Darapur	c	b	b	c	b	Yes	Yes	b	Yes	c	c	b	b	a	a
1930	Lego	Yes	b	Yes	c	b	Yes	b	Yes	Yes	c	c	b		a	b
1931	Balitha	b	b	b	c	b	Yes	Yes	Yes	Yes	c	c	b	b	b	b
1932	Bagrol	a	a	a	c	c	Yes	Yes	Yes	Yes	b		a	a	a	a
1933	Gogra	a	a	Yes	c	c	Yes	Yes	Yes	Yes	b	c		c	a	a
1934	Ganti	Yes	a	Yes	c	c	Yes	Yes	Yes	Yes	b	c	Yes	c	a	a
1935	Rampur	a	a	a	c	c	Yes	Yes	Yes	Yes	b	c	a	c	a	a
1936	Khundanga	b	b	b	c	c	Yes	Yes	Yes	Yes	a	c	b	Yes	Yes	Yes
1937	Napukur	b	b	b	c	c	a	Yes	a	Yes	a	c	b	Yes	a	a
1938	Nanagar	b	b	b	c	c	a	Yes	a	Yes	c	c	b	b	a	a
1939	Bhagalpur	b	b	b	c	c	Yes	Yes	b	Yes	a	c	b	b	Yes	Yes
1940	Kankara	b	b	b	c	c	b	Yes	b	Yes	a	c	b	b	a	b
1941	Kamarbere	b	b	b	c	c	Yes	Yes	Yes	Yes	a	c	b	b	Yes	Yes
1942	Hasandanga	b	b	Yes	c	c	Yes	Yes	Yes	Yes	b	c		c	b	Yes
1943	Gobindpur	c	c	a	c	c	Yes	Yes	Yes	Yes	b	c	b	b	Yes	b
1944	Patra Bandh	b	b	b	c	c	b	Yes	b	Yes	b	c	b	b	b	b
1945	Hati	b	b	b	c	c	b	Yes	b	Yes	Yes	c	b	b	a	a
1946	Malakarpota	b	b	b	c	c	b	Yes	b	Yes	b	c	b	b	b	a
1947	Chuadanga	b	b	b	c	c	b	Yes	b	Yes	b	c	b	b	b	a
1948	Madhuban	b	b	b	c	c	b	Yes	b	Yes	a	c	b	b	b	a
1949	Balarampur	b	b	b	c	c	b	Yes	Yes	Yes	b	c	b	b	b	b
1950	Kankabati	c	c	a	c	c	Yes	Yes	Yes	Yes	b	c	b	b	Yes	b
1951	Dingal	b	b	Yes	c	c	Yes	Yes	Yes	Yes	b	c	c	b	a	Yes
1952	Chhota Pagla	b	b	a	c	c	Yes	Yes	Yes	Yes	c	c	c	b	a	a
1953	Lakshmanhati	b	b	Yes	c	b	b	Yes	Yes	Yes	b	c	b	b	Yes	Yes
1954	Amdai	b	b	Yes	c	b	Yes	Yes	Yes	Yes	b	c	b	b	Yes	Yes
1955	Malikpara	c	c	a	c	b	b	Yes	Yes	Yes	b	c	c	c	Yes	a
1956	Dashere	b	b	Yes	c	b	b	Yes	Yes	Yes	b	c	b	b	Yes	Yes
1957	Siringa	c	c	a	c	c	Yes	Yes	Yes	Yes	b	c	c	c	Yes	a
1958	Chak Chand	c	c	Yes	c	b	Yes	Yes	Yes	Yes	b	c	c	c	b	Yes
1959	Panna	c	c	Yes	c	c	Yes	Yes	Yes	Yes	c	c	c	b	a	b
1960	Gachhgere	c	c	a	c	c	c	Yes	Yes	Yes	b	c	c	c	a	a
1961	Dia Chapri	c	a	a	c	c	a	a	Yes	Yes	b	c	c	a	a	a
1962	Laugram	b	b	Yes	c	c	Yes	Yes	Yes	Yes	b	c	c	b	Yes	Yes
1963	Shimdal	b	a	a	c	a	a	Yes	a	Yes	c	c	c	a	a	a
1964	Padma	b	b	b	c	b	a	a	Yes	Yes	c	c	c	b	b	b
1965	Sehas	b	b	a	c	a	Yes	Yes	Yes	Yes	c	c	c	a	a	a
1966	Shyampur	c	c	a	c	Yes	a	Yes	Yes	Yes	c	c	a	a	Yes	a
1967	Bara Pushkarini	b	b	b	c	b	Yes	Yes	Yes	Yes	b	c	b	b	Yes	b

ys,village roads, banks & credit societies :-Yes is given, If not available within the code viz; a for <5 Kms, b for 5-10 Kms place where facility is available is given).														Availability of miscellaneous facilities (If amenities available code -Yes is given, If not available within the village , the distance range code viz; a for < 5 Kms, b for 5-10 Kms and c for 10+ kms of nearest place where facility is available is given).		
73	74	75	76	77	78	79	80	81	82	83	84	85	86	87	Name of Village	Serial Number
b	Yes	a	c	b	b	c	Yes	c	c	b	b	Yes	Yes	b	Maji Pushkarini	1926
b	b	a	Yes	c	c	c	Yes	b	c	c	c	b	Yes	b	Chatra Krishna Nagar	1927
a	c	b	Yes	c	c	c	Yes	a	c	Yes	c	b	Yes	b	Dhula Danga	1928
a	a	c	c	b	b	Yes	Yes	Yes	c	b	b	Yes	Yes	b	Darapur	1929
b	Yes	c	c	b	b	Yes	Yes	Yes	b	Yes	b	Yes	Yes	Yes	Lego	1930
b	b	c	c	b	b	Yes	Yes	Yes	c	b	b	Yes	Yes	b	Balitha	1931
b		b	Yes	a	a	c	Yes	a	c	a	a	a	Yes	Yes	Bagrol	1932
b		c	Yes	a	a	c	Yes	Yes	Yes	a	a	a	Yes	Yes	Gogra	1933
b		c	Yes	a	Yes	c	Yes	a	Yes	a	a	Yes	a	Yes	Ganti	1934
b		c	Yes	a	a	c	Yes	a	c	b	a	a	a	Yes	Rampur	1935
Yes	Yes	a	c	a	b	c	Yes	Yes	Yes	b	Yes	b	Yes	Yes	Khundanga	1936
Yes	Yes	c	c	a	b	c	Yes	a	c	b	Yes	b	a	Yes	Napukur	1937
Yes	Yes	Yes	c	b	b	c	Yes	Yes	c	b	b	b	Yes	Yes	Nanagar	1938
Yes	Yes	Yes	c	b	b	c	Yes	Yes	Yes	b	Yes	b	Yes	Yes	Bhagalpur	1939
Yes	Yes	Yes	c	b	b	c	Yes	a	c	b	b	b	Yes	Yes	Kankara	1940
Yes	Yes	a	c	b	b	c	Yes	a	c	b	Yes	b	Yes	Yes	Kamarbere	1941
Yes		c	Yes	b	b	c	Yes	a	c	b	b	b	Yes	Yes	Hasandanga	1942
Yes	b	c	Yes	b	b	c	Yes	a	c	a	a	b	Yes	Yes	Gobindpur	1943
Yes	Yes	Yes	c	b	b	c	Yes	a	c	b	b	b	a	Yes	Patra Bandh	1944
Yes	Yes	c	c	b	b	c	Yes	Yes	c	b	a	Yes	b	Yes	Hati	1945
Yes	Yes	Yes	c	b	b	c	Yes	a	c	b	b	b	Yes	Yes	Malakarpot	1946
Yes	Yes	Yes	c	b	b	c	Yes	a	c	b	b	b	Yes	Yes	Chuadanga	1947
Yes	Yes	Yes	c	b	b	c	Yes	a	c	b	b	b	Yes	Yes	Madhuban	1948
Yes	Yes	b	c	b	b	c	Yes	a	c	b	b	b	Yes	Yes	Balarampur	1949
Yes	b	c	Yes	b	b	c	Yes	Yes	c	Yes	b	c	Yes	Yes	Kankabati	1950
b	Yes	c	Yes	b	b	b	Yes	a	c	b	a	c	Yes	Yes	Dingal	1951
b	Yes	c	Yes	b	b	b	Yes	a	c	b	a	c	a	Yes	Chhota Pagla	1952
Yes	c	c	Yes	b	b	c	Yes	a	c	a	a	c	Yes	Yes	Lakshmanhati	1953
Yes		c	Yes	b	b	c	Yes	Yes	b	a	a	c	Yes	Yes	Amdai	1954
a	c	c	Yes	c	c	c	Yes	a	c	b	b	c	Yes	Yes	Malikpara	1955
Yes		c	Yes	b	b	c	Yes	a	c	b	b	b	Yes	Yes	Dashere	1956
a	c	c	Yes	c	c	b	Yes	a	c	a	b	c	a	Yes	Siringa	1957
b	Yes	c	Yes	c	c	b	Yes	Yes	c	a	b	b	Yes	Yes	Chak Chand	1958
b	Yes	c	Yes	c	c	c	Yes	a	Yes	Yes	b	c	Yes	Yes	Panna	1959
Yes	c	c	Yes	c	c	c	Yes	a	c	a	b	c	Yes	Yes	Gachhgere	1960
Yes	Yes	c	Yes	b	b	c	Yes	a	c	a	b	b	Yes	Yes	Dia Chapri	1961
b	Yes	c	Yes	b	b	c	Yes	Yes	c	a	a	c	Yes	Yes	Laugram	1962
Yes	Yes	c	Yes	b	b	c	Yes	a	c	b	b	b	Yes	Yes	Shimdal	1963
b	b	c	Yes	b	b	c	Yes	a	c	b	b	b	Yes	a	Padma	1964
Yes	Yes	c	Yes	b	b	c	Yes	Yes	c	b	b	b	Yes	Yes	Sehas	1965
b	Yes	c	Yes	c	c	c	Yes	a	c	a	a	c	a	Yes	Shyampur	1966
Yes	b	c	Yes	b	b	Yes	Yes	a	c	b	a	b	Yes	Yes	Bara Pushkarini	1967

Availability of miscellaneous facilities (If amenities available code -Yes is given, If not available within the village , the distance range code viz; a for < 5 Kms, b for 5-10 Kms and c for 10+ kms of nearest place where facility is available is given).												Availability of electricity (Yes/No)			
Serial Number	Name of Village	ASHA (Accredited Social Health Activist)	Community centre with/without TV	Sports Field,	Sports Club / Recreation Centre	Cinema / Video Hall	Public Library	Public Reading Room	Newspaper Supply	Assembly Polling station	Birth & Death Registration Office	Power Supply for Domestic Use (ED)	Power Supply for Agricultural Use (EAG)	Power Supply for Commercial Use (EC)	Power Supply for All Uses (EA)
1	2	88	89	90	91	92	93	94	95	96	97	98	99	100	101
1926	Maji Pushkarini	Yes	b	a	a	b	b	b	Yes	Yes	b	Yes	Yes	No	No
1927	Chatra Krishna Nagar	Yes	c	Yes	a	c	c	c	Yes	Yes	Yes	Yes	Yes	Yes	Yes
1928	Dhula Danga	a	c	a	a	c	c	c	a	Yes	a	Yes	Yes	No	No
1929	Darapur	Yes	b	Yes	a	b	b	b	a	Yes	Yes	Yes	Yes	Yes	Yes
1930	Lego	Yes	b	Yes	Yes	b	b	b	Yes	Yes	Yes	Yes	Yes	Yes	Yes
1931	Balitha	Yes	b	Yes	b	b	b	b	b	Yes	b	Yes	Yes	No	No
1932	Bagrol	Yes	Yes	Yes	a	a	a	a	Yes	a	a	Yes	Yes	No	No
1933	Gogra	Yes	c	Yes	Yes	a	a	a	Yes	Yes	Yes	Yes	Yes	No	No
1934	Ganti	Yes	c	Yes	Yes	a	a	a	Yes	Yes	a	Yes	Yes	No	No
1935	Rampur	a	c	a	a	a	a	a	Yes	a	a	Yes	Yes	No	No
1936	Khundanga	Yes	b	a	b	b	a	a	Yes	Yes	Yes	Yes	Yes	Yes	Yes
1937	Napukur	a	b	a	b	b	a	a	Yes	a	a	Yes	Yes	Yes	Yes
1938	Nanagar	Yes	b	a	b	b	a	a	Yes	Yes	a	Yes	Yes	Yes	Yes
1939	Bhagalpur	Yes	Yes	Yes	b	b	b	b	Yes	Yes	a	Yes	Yes	Yes	Yes
1940	Kankara	Yes	b	a	b	b	b	b	Yes	b	b	Yes	Yes	Yes	Yes
1941	Kamarbere	a	b	Yes	b	b	a	a	Yes	Yes	a	Yes	Yes	Yes	Yes
1942	Hasandanga	Yes	c	b	b	b	b	b	Yes	a	b	Yes	Yes	No	No
1943	Gobindpur	Yes	c	Yes	c	c	b	b	Yes	Yes	a	Yes	Yes	Yes	Yes
1944	Patra Bandh	Yes	b	a	b	b	b	b	Yes	b	b	Yes	Yes	Yes	Yes
1945	Hati	Yes	Yes	b	a	b	b	b	Yes	Yes	a	Yes	Yes	Yes	Yes
1946	Malakarpota	Yes	b	a	b	b	b	b	Yes	Yes	c	Yes	Yes	Yes	Yes
1947	Chuadanga	Yes	b	a	b	b	b	b	Yes	a	c	Yes	Yes	Yes	Yes
1948	Madhuban	Yes	b	a	b	b	b	b	Yes	Yes	b	Yes	Yes	Yes	Yes
1949	Balarampur	Yes	b	a	b	b	b	b	Yes	a	b	Yes	Yes	Yes	Yes
1950	Kankabati	Yes	c	Yes	c	c	c	c	Yes	a	b	Yes	Yes	Yes	Yes
1951	Dingal	Yes	c	Yes	c	c	b	b	Yes	Yes	a	Yes	Yes	Yes	Yes
1952	Chhota Pagla	a	c	a	c	c	b	Yes	Yes	Yes	Yes	Yes	Yes	Yes	Yes
1953	Lakshmanhati	Yes	c	a	c	b	b	b	Yes	a	a	Yes	Yes	Yes	Yes
1954	Amdai	Yes	c	Yes	c	Yes	c	c	Yes	Yes	b	Yes	Yes	Yes	Yes
1955	Malikpara	Yes	Yes	Yes	Yes	Yes	Yes	Yes	Yes	Yes	Yes	Yes	Yes	Yes	Yes
1956	Dashere	Yes	c	a	c	a	c	c	Yes	Yes	b	Yes	Yes	Yes	Yes
1957	Siringa	a	c	a	c	b	c	c	Yes	Yes	b	Yes	Yes	Yes	Yes
1958	Chak Chand	Yes	c	Yes	c	c	c	c	a	Yes	b	Yes	Yes	Yes	Yes
1959	Panna	Yes	c	Yes	c	c	c	c	Yes	Yes	b	Yes	Yes	Yes	Yes
1960	Gachhgere	Yes	c	Yes	c	c	c	c	Yes	Yes	b	Yes	Yes	Yes	Yes
1961	Dia Chapri	Yes	c	Yes	Yes	c	b	b	Yes	Yes	a	Yes	Yes	Yes	Yes
1962	Laugram	Yes	c	Yes	c	Yes	b	b	Yes	Yes	a	Yes	Yes	Yes	Yes
1963	Shimdal	a	c	a	c	c	c	c	Yes	a	a	Yes	Yes	Yes	Yes
1964	Padma	Yes	c	a	b	b	b	b	Yes	Yes	a	Yes	Yes	Yes	Yes
1965	Sehas	Yes	c	Yes	c	c	Yes	b	Yes	Yes	a	Yes	Yes	Yes	Yes
1966	Shyampur	Yes	c	Yes	c	c	c	c	Yes	a	a	Yes	Yes	Yes	Yes
1967	Bara Pushkarini	Yes	c	Yes	c	b	b	b	Yes	Yes	a	Yes	Yes	Yes	Yes

Nearest Town		Land Use							
		Area under different types of land use (in hectares rounded up to one decimal place)							
Name	Distance range code i.e. a for < 5 Kms, b for 5-10 Kms and c for 10+ kms .	Forests	Area under Non-agricultural Uses	Barren and Un-cultivable land	Permanent Pastures and Other Grazing Lands	Land Under Miscellaneous Tree Crops etc.	Culturable Waste Land	Name of Village	Serial Number
102	103	104	105	106	107	108	109	2	1
BISHNUPUR	c	0	12.2	0	0	0	0	Maji Pushkarini	1926
BISHNUPUR	c	0	187.9	0	0	0	0	Chatra Krishna Nagar	1927
BISHNUPUR	c	0	30.6	0	0	0	0	Dhula Danga	1928
BISHNUPUR	c	0	26.8	0	0	0	0	Darapur	1929
BISHNUPUR	c	0	37.6	0	0	0	0	Lego	1930
BISHNUPUR	c	0	224	0	0	0	0	Balitha	1931
ARAMBAG	c	0	13.5	0	0	0	0	Bagrol	1932
BISHNUPUR	c	0	13.6	0	0	0	0	Gogra	1933
ARAMBAG	c	0	0	0	0	0	0	Ganti	1934
ARAMBAG	c	0	7.2	0	0	0	0	Rampur	1935
ARAMBAG	c	0	19.7	0	0	0	0	Khundanga	1936
ARAMBAG	c	0	25.9	0	0	0	0	Napukur	1937
ARAMBAG	c	0	14.4	0	0	0	0	Nanagar	1938
ARAMBAG	c	0	92.8	0	0	0	0	Bhagalpur	1939
ARAMBAG	c	0	28.9	0	0	0	0	Kankara	1940
ARAMBAG	c	0	29.9	0	0	0	0	Kamarbere	1941
ARAMBAG	c	0	15	0	0	0	0	Hasandanga	1942
ARAMBAGH	c	0	18.6	0	0	0	0	Gobindpur	1943
ARAMBAGH	c	0	5.4	0	0	0	0	Patra Bandh	1944
BISHNUPUR	c	0	47.2	0	0	0	0	Hati	1945
BISHNUPUR	c	0	47.9	0	0	0	0	Malakarpota	1946
BISHNUPUR	c	0	17.1	0	0	0	0	Chuadanga	1947
BISHNUPUR	c	0	10.8	0	0	0	0	Madhuban	1948
BISHNUPUR	c	0	22	0	0	0	0	Balarampur	1949
ARAMBAGH	c	0	10	0	0	0	0	Kankabati	1950
ARAMBAGH	c	0	9.5	0	0	0	0	Dingal	1951
ARAMBAGH	c	0	16	0	0	0	0	Chhota Pagla	1952
ARAMBAGH	c	0	5.5	0	0	0	0	Lakshmanhati	1953
ARAMBAGH	c	0	67.1	0	0	0	0	Amdai	1954
ARAMBAGH	c	0	11	0	0	0	0	Malikpara	1955
ARAMBAGH	c	0	8.2	0	0	0	0	Dashere	1956
ARAMBAGH	c	0	10.7	0	0	0	0	Siringa	1957
ARAMBAGH	c	0	9.8	0	0	0	0	Chak Chand	1958
ARAMBAGH	c	0	22.9	0	0	0	0	Panna	1959
ARAMBAGH	c	0	8.3	0	0	0	0	Gachhgere	1960
ARAMBAGH	c	0	5.4	0	0	0	0	Dia Chapri	1961
ARAMBAGH	c	0	66.1	0	0	0	0	Laugram	1962
ARAMBAGH	c	0	4	0	0	0	0	Shimdal	1963
ARAMBAGH	c	0	23.2	0	0	0	0	Padma	1964
ARAMBAGH	c	0	25.2	0	0	0	0	Sehas	1965
ARAMBAGH	c	0	8	0	0	0	0	Shyampur	1966
ARAMBAGH	c	0	5.2	0	0	0	0	Bara Pushkarini	1967

Land Use												
Area under different types of land use (in hectares rounded up to one decimal place)							Area irrigated by source (in hectare).					
Serial Number	Name of Village	Fallow lands other than current fallows	Current Fallows	Net Area Sown	Total Irrigated Land Area	Total Un-irrigated Land Area	Canals (C)	Wells/Tube-wells(W/TW)	Tanks/Lakes(T/L)	Water Falls(WF)	Others(O)	
1	2	110	111	112	113	114	115	116	117	118	119	
1926	Maji Pushkarini	0	0	56	44	12	16	28	0	0	0	
1927	Chatra Krishna Nagar	0	0	353	194	159	105	30	0	0	59	
1928	Dhula Danga	0	0	136	77	59	40	37	0	0	0	
1929	Darapur	0	0	113	87	26	25	62	0	0	0	
1930	Lego	0	0	605	488	117	243	245	0	0	0	
1931	Balitha	0	0	521.4	409	112.4	243	166	0	0	0	
1932	Bagrol	0	0	130	85.5	44.6	42.4	9	34.1	0	0	
1933	Gogra	0	0	88.7	76.4	12.4	52.6	13.8	10	0	0	
1934	Ganti	0	0	145.6	129.4	16.2	109.3	6	14.1	0	0	
1935	Rampur	0	0	51.3	47.5	3.8	14.5	20	13	0	0	
1936	Khundanga	0	0	178.9	171.7	7.2	134.8	20.9	16	0	0	
1937	Napukur	0	0	104.4	104.4	0	0	65	39.4	0	0	
1938	Nanagar	0	0	16.2	15	1.2	0	15	0	0	0	
1939	Bhagalpur	0	0	131.5	118	13.5	0	110	8	0	0	
1940	Kankara	0	0	53.7	42.1	11.6	10.1	32	0	0	0	
1941	Kamarbere	0	0	93.2	83.9	9.3	72.8	7	4	0	0	
1942	Hasandanga	0	0	73.1	52.1	21	20.2	25	6.8	0	0	
1943	Gobindpur	0	0	87	71.1	15.9	44.5	13.1	10.5	0	3	
1944	Patra Bandh	0	0	114.1	98.9	15.2	60.7	33.2	5	0	0	
1945	Hati	0	0	144.7	90.9	53.8	0	85	5.9	0	0	
1946	Malakarpota	0	0	54.6	53	1.7	0	51	2	0	0	
1947	Chuadanga	0	0	50.6	40	10.6	0	40	0	0	0	
1948	Madhuban	0	0	45.8	35.2	10.6	0	33.2	2	0	0	
1949	Balarampur	0	0	82.6	76.9	5.6	29.1	38.8	9	0	0	
1950	Kankabati	0	0	67.8	66.7	1.1	52.6	13	0.6	0	0.5	
1951	Dingal	0	0	110	110	0	70	0	0	0	40	
1952	Chhota Pagla	0	0	42.9	36.1	6.8	4	32.1	0	0	0	
1953	Lakshmanhati	0	0	74.4	64.2	10.2	12.1	42	0.4	0	9.7	
1954	Amdai	0	0	169.2	146.8	22.4	80.9	55.8	8.2	0	1.8	
1955	Malikpara	0	0	72.5	53.5	19	28.3	25.2	0	0	0	
1956	Dashere	0	0	59.9	54.3	5.6	32.4	21.9	0	0	0	
1957	Siringa	0	0	42.5	32.6	9.8	20.2	12.4	0	0	0	
1958	Chak Chand	0	0	34.4	31	3.4	16.2	14.8	0	0	0	
1959	Panna	0	0	154.6	144.5	10.1	112.9	31.6	0	0	0	
1960	Gachhgere	0	0	77.5	75	2.4	69.2	5.8	0	0	0	
1961	Dia Chapri	0	0	57.5	56.4	1	54.6	0	1.5	0	0.3	
1962	Laugram	0	0	671.2	620	51.2	526.1	66.8	2.8	0	24.3	
1963	Shimdai	0	0	63.1	60.3	2.8	46.7	3.2	3.6	0	6.9	
1964	Padma	0	0	97.7	87.3	10.4	56.7	7.1	19.3	0	4.2	
1965	Sehas	0	0	170	170	0	50	0	0	0	120	
1966	Shyampur	0	0	41.7	41.5	0.2	33.8	1.7	4.8	0	1.2	
1967	Bara Pushkarini	0	0	89.4	89.4	0	80.9	6	1.8	0	0.8	

Name of three most important commodities manufactured			Name of Village	Serial Number
First	Second	Third		
120	121	122	2	1
			Maji Pushkarini	1926
			Chatra Krishna Nagar	1927
			Dhula Danga	1928
			Darapur	1929
			Lego	1930
			Balitha	1931
Field Rice			Bagrol	1932
Field Rice			Gogra	1933
			Ganti	1934
			Rampur	1935
			Khundanga	1936
			Napukur	1937
			Nanagar	1938
			Bhagalpur	1939
			Kankara	1940
			Kamarbere	1941
			Hasandanga	1942
Rice		Atta	Gobindpur	1943
			Patra Bandh	1944
			Hati	1945
			Malakarpota	1946
			Chuadanga	1947
			Madhuban	1948
			Balarampur	1949
Field Rice		Atta	Kankabati	1950
			Dingal	1951
			Chhota Pagla	1952
Rice		Atta	Lakshmanhati	1953
Field Rice		Atta	Amdai	1954
Field Rice		Atta	Malikpara	1955
Field Rice		Atta	Dashere	1956
Field Rice		Atta	Siringa	1957
			Chak Chand	1958
Field Rice		Atta	Panna	1959
Field Rice		Atta	Gachhgere	1960
Field Rice		Atta	Dia Chapri	1961
			Laugram	1962
Field Rice		Atta	Shimdal	1963
Field Rice		Atta	Padma	1964
			Sehas	1965
Field Rice		Atta	Shyampur	1966
Field Rice		Atta	Bara Pushkarini	1967

Census of India 2011
Amenities and Land use

Serial Number	Name of Village	Location code no.	Total area of the village (in hectares rounded up to one decimal place)	Total population (2011 census)	Number of households (2011 census)	Number of educational amenities available in village , the distance range code viz; a for 0-5 kms, b for 5-10 kms, c for 10+ kms of nearest place where facility is available							
						7	8	9	10	11	12	13	14
1	2	3	4	5	6	Pre-Primary school (PP)	Primary school (P)	Middle school (M)	Secondary School (S)	Senior Secondary school (SS)	Degree college of arts - science & commerce (ASC)	Engineering college(EC)	Medical college (MC)
1968	Bener Chak	327923	46.3	56	13	b	a	a	a	a	c	c	c
1969	Fatepur	327924	65.2	157	34	1	1	a	a	c	c	c	c
1970	Halдар Chak	327925	81.8	191	41	1	1	a	a	a	c	c	c
1971	Mukha	327926	95.9	436	93	1	1		a	a	c	c	c
1972	Radhamadhabpur	327927	67.3	699	154	1	1	a	a	a	c	c	c
1973	Karak Berya	327928	155.8	2268	495	1	1	1	a	a	c	c	c
1974	Khiri	327929	570.7	3548	769	4	4	2	a	a	c	c	c
1975	Matiari	327930	74	585	126	a	a	a	a	a	c	c	c
1976	Sarishadighi	327931	425.5	2914	631	3	3	a	a	a	c	c	c
1977	Beunchgere	327932	87.4	0	0								
1978	Sri Ram Pur	327933	60.2	196	46		a	a	a	a	c	c	c
1979	Belpushkarini	327934	134.7	147	25	b	a	a	a	a	b	c	c
1980	Akargarya	327935	86.4	337	74	1	1	a	a	a	b	c	c
1981	Poal Gere	327936	144.2	1335	291	1	1	a	a	a	b	c	c
1982	Banmukha	327937	219.9	1585	311	2	2	1	a	a	b	c	c
1983	Kulahar	327938	105.4	13	3	a	a	a	a	a	c	c	c
1984	Pal Puskarini	327939	116.9	384	81	b	a	a	a	b	c	c	c
1985	Muidara	327940	136.8	803	172	1	1	a	a	a	c	c	c
1986	Shiromanipur	327941	197.9	5479	1170	4	4	1	a	a	c	c	c
1987	Brahmadanga	327942	59	365	75	1	1	a	a	a	c	c	c
1988	Panahar	327943	179	1104	237	2	2	1	a	a	b	c	c
1989	Koalpara	327944	246.5	2305	541	1	1	1	1	1	c	c	c
1990	Sahabazchak	327945	59.6	630	136	1	1	a	a	a	b	c	c
1991	Jumuna	327946	123	1575	354	1	1	a	a	a	c	c	c
1992	Rohimchak	327947	60.6	265	68	a	a	a	a	a	b	c	c
1993	Enayet Chak	327948	54.3	369	85	1	1	a	a	b	b	c	c
1994	Chak Delwar	327949	44.2	359	81	1	1	a	a	a	b	c	c
1995	Baliarpur	327950	191.8	776	160	1	1	a	a	a	c	c	c
1996	Adwaitabati	327951	46.8	251	50	b	a	a	a	b	b	c	c
1997	Radhadamodar Pur	327952	71.4	2572	545	1	1	1	a	a	c	c	c
1998	Gachhua	327953	50.6	99	19	b	a	a	a	b	b	c	c
1999	Ram Bakhra	327954	53	262	63	1	1	a	a	a	b	c	c
2000	Chak Damukamu	327955	74.3	0	0								
2001	Panua	327956	82.3	2079	437	2	1	1	1	a	b	c	c
2002	Chak Mahammad	327957	115.3	381	83	1	1	a	a	b	c	c	c
2003	Malikota	327958	124.8	1163	260	1	1	a	a	a	c	c	c
2004	Aswinkota	327959	310.2	1925	389	1	1	1	1	a	c	c	c
2005	Narayanpur	327960	80.8	617	137	1	1	a	a	b	c	c	c
2006	Keleguji	327961	68	0	0								
2007	Gopalganja	327962	55.2	1006	229	1	1	a	a	a	c	c	c
2008	Ramdiha	327963	104.6	1032	203	1	1	1	1	a	c	c	c
2009	Chorkola	327964	214.1	2260	442	1	1	a	a	a	c	c	c

- Village Directory

(As in 2009)

le. (If not available within the : < 5 Kms, b for 5-10 Kms and c cility is available is given).					Number of Medical Amenities available. (If not available within the village , the distance range code viz: a for < 5 Kms, b for 5-10 Kms and c for 10+ kms of nearest place where facility is available is given).							Name of Village	Serial Number					
15	16	17	18	19	20	21	22	23	24	25	26	27	28	29	30	31		
Management institute (MI)	Polytechnic (Pt)	Vocational training school /ITI	Non-formal training centre (NFTC)	Special school for disabled (SSD)	Others (specify)	Community health centre (CHC)	Primary health centre (PHC)	Primary health sub centre (PHS)	Maternity and child welfare centre (MCW)	T.B. clinic (TBC)	Hospital-allopathic (HA)	Hospital-alternative medicine (HO)	Dispensary (D)	Veterinary hospital (VH)	Mobile health clinic (MHC)	Family welfare centre (FWC)		
c	c	c	c	b		b	a	a	c	c	c	c	b	b	c	c	Bener Chak	1968
c	c	c	b			c	c	c	c	c	c	c	b	b	c	c	Fatepur	1969
c	c	c	c	b		b	b	a	c	c	c	c	b	b	c	c	Haldar Chak	1970
c	c	c	c	b		b		1 a	c	c	c	c	b	b	c	c	Mukha	1971
c	c	c	c	b		b	b		1 c	c	c	c	c	c	c	c	Radhamadhampur	1972
c	c	c	c	b		b		1	1 c	c	c	c	b	b	c	c	Karak Berya	1973
c	c	c		a		b	a		1 b	b	c	c	b	a	b	b	Khiri	1974
c	c	c		a		a	a	a	a	a	c	c	a	a	a	a	Matiari	1975
c	c	c		a		b	b	a	b	b	c	c	b	a	b	b	Sarishadighi	1976
																	Beunchgere	1977
c	c	c	c	b		c	b	a	c	c	c	c	b	c	c	c	Sri Ram Pur	1978
c	b	b	c	c		b	b	a	c	c	c	c	b	b		c	Belpushkarini	1979
c	c	b	c	b		b	a	a	c	c	b	c	a	b	c	b	Akargarya	1980
c	c	b	c	b		b	a	a	b	c	b	c	a	b	c	b	Poal Gere	1981
c	c	a	c	a		a	a		1 a	c	a	c	a	a	c	a	Banmukha	1982
c	c	b	c	b		b	a	a	b	c	b	c	b	b	c	b	Kulahar	1983
c	b	c	b			a	a	a	b	c	b	a	a	b	c	b	Pal Puskarini	1984
c	c	c		a		a	a	a	a	a	c	c	a	a	a	a	Muidara	1985
c	c	c		a		a	a		1 a	a	c	c		1 a	a	a	Shiromanipur	1986
c	c	c				a	a	a	a	a	c	c	a	a	a	a	Brahmadanga	1987
c	c	b	c	b		a	a	a	b	c	b	a	b	b	c	b	Panahar	1988
c	c	b	c	b		b	a	a	b	c	b	c	b	b	c	b	Koalpara	1989
c	c	b	c	b		b	a	a	b	c	b	a	a	b	c	b	Sahabazchak	1990
c	c	a	c	b		b	a	a	c	c	c	c	a	b	c	b	Jumuna	1991
c	c	b	b	b		b	b	a	b	c	c	c	a	b	c	c	Rohimchak	1992
c	c	b	b	b	b	b	b	b	b	c	c	c	a	b	c	b	Enayet Chak	1993
c	c	a	c	b		b	a	a	c	c	c	c	a	b	c	b	Chak Delwar	1994
c	c	b		c		b	b		1 c	c	c	c	a	b	c	b	Baliarpur	1995
c	c	b	b	b		c	b	a	b	b	b	b	b	b	c	a	Adwaitabati	1996
c	c	b		c		b	b	a	c	c			b	b	c	b	Radhadamodar Pur	1997
c	c	c	b	b		c	b	b	b	b	b	b	b	b	c	b	Gachhua	1998
c	c	c		b		c	b	b	b	b	b	b	b	b	c	c	Ram Bakhra	1999
																	Chak Damukamu	2000
c	c	c	a	b		c	a		1 b	b	b	b	b	b	c	b	Panua	2001
c	c	c		c		c	b	a	c	c	c	c	b	c	c	c	Chak Mahammad	2002
c	c	b		c		c	b	a	c	c	c	c	a	c	c	c	Malikota	2003
c	c	b		c		c	a		1 c	c	c	c	a	c	c	c	Aswinkota	2004
c	c	b		c		c	b	a	c	c	c	c	a	c	c	c	Narayanpur	2005
																	Keleguji	2006
c	c	a		c		c	a	a	c	c	c	c	a	b	c	c	Gopalganja	2007
c	c	a		c		c	a	a	c	c	c	c		1 b	c	c	Ramdiha	2008
c	c	b		c		c	a	a	c	c	c	c	a	b	c	c	Chorkola	2009

Serial Number	Name of Village	Number of Non-Government Medical Amenities available.							Availability of drinking water - Yes / No							
		Charitable non Govt. hospital/Nursing home.	Medical practitioner with MBBS Degree	Medical practitioner with other degree	Medical practitioner with no degree	Traditional practitioner and faith healer .	Medicine Shop	Others	Tap water (Treated/Untreated)	Well water (Covered / Uncovered well)	Hand Pump	Tube wells / Bore well	Spring	River / Canal	Tank / Pond / Lake	Others
1	2	32	33	34	35	36	37	38	39	40	41	42	43	44	45	46
1968	Bener Chak	0	0	0	0	0	0	0	No	No	Yes	No	No	Yes	Yes	No
1969	Fatepur	0	0	0	0	0	0	0	No	No	Yes	No	No	No	Yes	No
1970	Halder Chak	0	0	0	0	0	0	0	No	No	Yes	No	No	No	Yes	No
1971	Mukha	0	0	0	1	0	0	0	No	No	Yes	No	No	Yes	Yes	No
1972	Radhamadhabpur	0	0	0	0	0	1	0	No	No	Yes	No	No	No	Yes	No
1973	Karak Berya	0	3	0	2	0	1	0	No	No	Yes	No	No	Yes	Yes	No
1974	Khiri	0	0	0	2	0	0	0	No	No	Yes	No	No	No	Yes	No
1975	Matiari	0	0	0	0	0	0	0	No	No	Yes	No	No	No	Yes	No
1976	Sarishadighi	0	0	0	1	0	0	0	No	No	Yes	No	No	No	Yes	No
1977	Beunchgere															
1978	Sri Ram Pur	0	0	0	0	0	0	0	No	No	Yes	No	No	Yes	Yes	No
1979	Belpushkarini	0	0	0	0	0	0	0	No	No	Yes	No	No	Yes	Yes	No
1980	Akargarya	0	0	0	0	0	0	0	No	No	Yes	Yes	No	Yes	Yes	No
1981	Poal Gere	0	0	0	0	0	0	0	No	No	Yes	Yes	No	Yes	Yes	No
1982	Banmukha	0	0	0	0	0	0	0	No	No	Yes	Yes	No	Yes	Yes	No
1983	Kulahar	0	0	0	0	0	0	0	No	No	Yes	Yes	No	No	Yes	No
1984	Pal Puskarini	0	0	1	0	0	0	0	No	No	Yes	Yes	No	Yes	Yes	No
1985	Muidara	0	0	0	0	0	0	0	No	No	Yes	No	No	Yes	Yes	No
1986	Shiromanipur	0	1	6	2	0	2	2	Yes	No	Yes	Yes	No	No	Yes	No
1987	Brahmadanga	0	0	0	0	0	0	0	No	No	Yes	No	No	Yes	Yes	No
1988	Panahar	0	0	1	0	0	0	0	No	No	Yes	Yes	No	Yes	Yes	No
1989	Koalpara	0	0	2	0	0	2	0	No	No	Yes	Yes	No	Yes	Yes	No
1990	Sahabazchak	0	0	1	0	0	0	0	No	No	Yes	Yes	No	Yes	Yes	No
1991	Jumuna	0	0	0	0	0	0	0	No	No	Yes	Yes	No	No	Yes	No
1992	Rohimchak	0	0	0	0	0	0	0	No	No	Yes	Yes	No	No	Yes	No
1993	Enayet Chak	0	0	0	0	0	0	0	No	No	Yes	Yes	No	No	Yes	No
1994	Chak Delwar	0	0	0	0	0	0	0	No	No	Yes	No	No	Yes	Yes	Yes
1995	Baliarpur	0	0	0	1	0	0	0	No	No	Yes	Yes	No	Yes	Yes	No
1996	Adwaitabati	0	0	0	0	0	0	0	No	No	Yes	Yes	No	No	Yes	No
1997	Radhadamodar Pur	0	0	1	0	0	0	0	No	No	Yes	No	No	No	No	No
1998	Gachhua	0	0	0	0	0	0	0	No	No	Yes	Yes	No	No	Yes	No
1999	Ram Bakhra	0	0	0	0	0	0	0	No	No	Yes	Yes	No	No	Yes	No
2000	Chak Damukamu															
2001	Panua	0	0	1	0	1	2	1	No	No	Yes	Yes	No	Yes	Yes	No
2002	Chak Mahammad	0	0	0	0	0	0	0	No	No	Yes	Yes	No	No	Yes	No
2003	Malikota	0	0	2	0	0	0	0	No	No	Yes	Yes	No	No	Yes	No
2004	Aswinkota	0	0	0	0	0	0	0	No	No	Yes	Yes	No	No	Yes	No
2005	Narayanpur	0	0	0	0	0	0	0	No	No	Yes	Yes	No	No	Yes	No
2006	Keleguji															
2007	Gopalganja	0	0	3	0	0	0	0	No	No	Yes	Yes	No	No	Yes	No
2008	Ramdiha	0	1	0	2	0	4	0	Yes	No	Yes	Yes	No	No	Yes	No
2009	Chorkola	0	0	0	0	0	0	0	No	No	Yes	Yes	No	Yes	Yes	No

Availability of toilet & others Yes / No				Communication and transport facilities (If amenities available code -Yes is given except for Village Pin Code ,If not available within the village , the distance range code viz; a for < 5 Kms, b for 5-10 Kms and c for 10+ kms of nearest place where facility is available is given).									
Community toilet including bath.	Community toilet excluding bath.	Rural sanitary mart or sanitary hardware outlet available near the village.	Community bio- gas or recycle of waste for productive use.	Post office(PO)	Sub post office (SPO)	Post & Telegraph office (P&TO)	Village Pin Code	Telephones (Land lines)	Public call office (PCO)	Mobile phone coverage	Name of Village	Serial Number	
47	48	49	50	51	52	53	54	55	56	57	2	1	
No	No	No	No	b	a	c	722141	a	b	Yes	Bener Chak	1968	
No	No	No	No	b	a	b	722141	Yes	a	Yes	Fatepur	1969	
No	No	No	No	b	a	c	722141	b	b	Yes	Haldar Chak	1970	
No	No	No	No	a	b	c	722141	a	a	Yes	Mukha	1971	
No	No	No	No	a	b	c	722141	Yes	Yes	Yes	Radhamadhampur	1972	
No	No	No	No	Yes	b	c	722141	Yes	Yes	b	Karak Berya	1973	
No	No	No	No	a	a	a	722141	Yes	Yes	Yes	Khiri	1974	
No	No	No	No	a	a	a	722141	a	a	Yes	Matiari	1975	
No	No	No	No	a	a	a	722141	Yes	Yes	Yes	Sarishadighi	1976	
											Beunchgere	1977	
No	No	No	No	c	a	c	722141	c	Yes	Yes	Sri Ram Pur	1978	
No	No	No	No	a	b	c	722141	a	a	Yes	Belpushkarini	1979	
Yes	No	No	No	b	a	b	722161	a	a	Yes	Akargarya	1980	
Yes	No	Yes	No	b	a	b	722141	a	a	Yes	Poal Gere	1981	
Yes	Yes	No	No	a	a	a	722141	Yes	a	Yes	Banmukha	1982	
Yes	Yes	No	No	a	b	b	722141	a	a	Yes	Kulahar	1983	
Yes	Yes	Yes	No	a	a	a	722141	Yes	Yes	Yes	Pal Puskarini	1984	
No	No	Yes	No	a	a	a	722141	Yes	Yes	Yes	Muidara	1985	
No	No	Yes	No	a	a	a	722141	Yes	Yes	Yes	Shiromanipur	1986	
No	No	No	No	a	a	a	722141	Yes	a	Yes	Brahmadanga	1987	
No	Yes	Yes	No	a	a	a	722141	Yes	Yes	Yes	Panahar	1988	
Yes	Yes	No	No	Yes	b	b	722141	a	Yes	Yes	Koalpara	1989	
Yes	Yes	No	No	a	b	b	722141	Yes	a	Yes	Sahabazchak	1990	
No	No	Yes	Yes	b	a	a	722141	Yes	b	Yes	Jumuna	1991	
No	No	Yes	Yes	b	a	c	722141	Yes	Yes	Yes	Rohimchak	1992	
Yes	Yes	No	No	b	a	c	722141	Yes	Yes	Yes	Enayet Chak	1993	
No	Yes	Yes	Yes	b	a	b	722141	a	b	Yes	Chak Delwar	1994	
No	No	Yes	No	b	a	b	722141	Yes	b	Yes	Baliarpur	1995	
No	No	No	No	a	b	b	722141	a	a	Yes	Adwaitabati	1996	
No	No	Yes	No	b	a	b	722141	Yes	b	Yes	Radhadamodar Pur	1997	
No	No	No	No	a	b	b	722141	Yes	a	Yes	Gachhua	1998	
No	No	No	No	a	b	b	722141	Yes	a	Yes	Ram Bakhra	1999	
											Chak Damukamu	2000	
No	No	No	No	Yes	b	b	722141	Yes	Yes	Yes	Panua	2001	
No	No	No	No	c	a	c	722141	a	c	Yes	Chak Mohammad	2002	
No	No	No	No	c	a	c	722141	Yes	c	Yes	Malikota	2003	
No	No	No	No	c	Yes	c	722141	Yes	c	Yes	Aswinkota	2004	
No	No	No	No	c	a	c	722141	Yes	c	Yes	Narayanpur	2005	
											Keleguji	2006	
No	No	No	No	b	a	c	722141	Yes	Yes	Yes	Gopalganja	2007	
No	No	No	No	c	a	c	722141	Yes	Yes	Yes	Ramdiha	2008	
No	No	No	No	c	a	c	722141	Yes	a	Yes	Chorkola	2009	

Communication and transport facilities (If amenities available code -Yes is given except for Village Pin Code ,If not available within the village , the distance range code viz; a for < 5 Kms, b for 5-10 Kms and c for 10+ kms of nearest place where facility is available is given).													Village connected to highway (If amenities available code viz; a for < 5 Kms, b for 5-10 Kms and c for 10+ kms of nearest place where facility is available is given).			
Serial Number	Name of Village	Internet cafes/ Common service centre (CSC)	Private courier facility	Bus service (Public & Private)	Railway stations	Auto/Modified Autos	Taxis and Vans	Tractors	Cycle-pulled rickshaws(Manual & Machine driven)	Carts driven by animals	Sea /River ferry service	Connected to national highway(NH)	Connected to state highway(SH)	Connected to major district road (MDR)	Connected to others district road	Pucca roads
1	2	58	59	60	61	62	63	64	65	66	67	68	69	70	71	72
1968	Bener Chak	b	b	Yes	c	b	Yes	Yes	Yes	Yes	b	c	b	b	Yes	Yes
1969	Fatepur	b	b	Yes	c	b	Yes	Yes	Yes	Yes	b	c	b	b	Yes	b
1970	Halдар Chak	b	b	Yes	c	b	b	Yes	Yes	Yes	c	c	b	b	Yes	Yes
1971	Mukha	c	b	a	c	b	Yes	a	a	Yes	b	c	c		Yes	a
1972	Radhamadhabpur	b	b	b	c	b	Yes	Yes	Yes	Yes	c	c	c	c	Yes	Yes
1973	Karak Berya	b	b	Yes	c	c	Yes	Yes	Yes	Yes	b	c	b	b	Yes	Yes
1974	Khiri	a	a	Yes	c	c	Yes	Yes	Yes	Yes	b	c	a	c	a	a
1975	Matiari	a	a	Yes	c	c	Yes	Yes	Yes	Yes	b	c	a	c	a	b
1976	Sarishadighi	a	a	Yes	c	c	Yes	Yes	Yes	Yes	b	c	Yes	c	a	a
1977	Beunchgere															
1978	Sri Ram Pur	c	c	a	c	c	a	Yes	Yes	Yes	c	c	c	c	Yes	a
1979	Belpushkarini	c	b	b	c	b	a	Yes	b	Yes	b	c	c	a	a	a
1980	Akargarya	a	b	Yes	c	b	Yes	Yes	Yes	Yes	c	c	Yes	a	a	a
1981	Poal Gere	a	b	a	c	b	Yes	Yes	Yes	Yes	c	c	c	a	a	a
1982	Banmukha	a	a	a	c	a	a	Yes	Yes	Yes	c	c	c	a	a	a
1983	Kulahar	a	b	a	c	b	a	a	a	a	c	c	c	b	b	a
1984	Pal Puskarini	a	a	Yes	c	a	Yes	Yes	Yes	Yes	c	c	c	Yes	b	Yes
1985	Muidara	a	a	Yes	c	c	Yes	Yes	Yes	Yes	c	c	a	Yes	Yes	a
1986	Shiromanipur	Yes	a	Yes	c	c	Yes	Yes	Yes	Yes	b	c	a	Yes	Yes	Yes
1987	Brahmadanga	a	a	Yes	c	c	Yes	Yes	Yes	Yes	b	c	a	b	a	a
1988	Panahar	a	a	Yes	c	a	Yes	Yes	Yes	Yes	c	c	c	Yes	b	Yes
1989	Koalpara	Yes	b	a	c	c	Yes	Yes	Yes	Yes	c	c	c	Yes	b	Yes
1990	Sahabazchak	a	b	a	c	c	Yes	Yes	Yes	Yes	c	c	c	a	a	a
1991	Jumuna	b	b	Yes	c	c	Yes	Yes	Yes	Yes	c	c	c	Yes	Yes	Yes
1992	Rohimchak	a	b	a	c	a	a	Yes	Yes	Yes	c	c	c	b	a	a
1993	Enayet Chak	Yes	b	a	c	a	a	Yes	Yes	Yes	c	c	c	b	a	a
1994	Chak Delwar	b	b	Yes	c	c	a	Yes	a	Yes	c	c	c		Yes	Yes
1995	Baliarpur	b	b	b	c	c	b	Yes	Yes	Yes	c	c	b	b	Yes	b
1996	Adwaitabati	b	b	b	c	b	b	a	a	Yes	c	c	c	c	b	b
1997	Radhadamodar Pur	b	b	b	c	c	Yes	b	b	Yes	c	c	b	b	a	b
1998	Gachhua	b	b	b	c	b	b	Yes	b	Yes	c	c	b	b	b	b
1999	Ram Bakhra	c	b	b	c	c	b	Yes	b	Yes	c	c	c	b	b	b
2000	Chak Damukamu															
2001	Panua	b	b	Yes	c	b	Yes	Yes	Yes	Yes	c	c	b		a	b
2002	Chak Mahammad	c	c	Yes	c	c	c	a	a	Yes	c	c	c	a	Yes	a
2003	Malikota	c	c	a	c	c	a	Yes	Yes	Yes	Yes	c	b	a	Yes	a
2004	Aswinkota	c	c	Yes	c	c	a	Yes	a	Yes	Yes	c	c		Yes	Yes
2005	Narayanpur	c	c	a	c	c	Yes	a	Yes	Yes	c	c	c		Yes	Yes
2006	Keleguji															
2007	Gopalganja	c	c	Yes	c	c	Yes	Yes	Yes	Yes	c	c	c		Yes	Yes
2008	Ramdiha	c	c	Yes	c	c	a	Yes	Yes	Yes	c	c	c	Yes	Yes	Yes
2009	Chorkola	c	c	Yes	c	c	a	Yes	Yes	Yes	c	c	c	Yes	Yes	Yes

ys,village roads, banks & credit societies :-Yes is given, If not available within the code viz; a for <5 Kms, b for 5-10 Kms place where facility is available is given).													Availability of miscellaneous facilities (If amenities available code -Yes is given, If not available within the village , the distance range code viz; a for < 5 Kms, b for 5-10 Kms and c for 10+ kms of nearest place where facility is available is given).			
73	74	75	76	77	78	79	80	81	82	83	84	85	86	87	Name of Village	Serial Number
Yes	c	Yes	b	b	b	Yes	a	c	b	a	c	a	Yes	Bener Chak	1968	
Yes	b	c	Yes	b	b	c	Yes	a	c	a	b	c	Yes	Yes	Fatepur	1969
Yes	c	c	Yes	b	b	c	Yes	a	c	a	a	b	a	Yes	Haldar Chak	1970
Yes	Yes	c	Yes	b	b	c	Yes	a	c	b	b	b	Yes	Yes	Mukha	1971
Yes	Yes	c	Yes	Yes	b	c	Yes	a	c	a	a	b	Yes	Yes	Radhamadhabpur	1972
Yes	c	Yes	b	b	Yes	Yes	Yes	Yes	Yes	Yes	b	Yes	Yes	Karak Berya	1973	
b	c	Yes	a	a	c	Yes	Yes	Yes	a	a	a	Yes	Yes	Khiri	1974	
b	Yes	c	Yes	a	a	c	Yes	a	c	a	a	a	Yes	Yes	Matiari	1975
b	c	Yes	a	a	c	Yes	a	c	a	a	a	Yes	Yes	Sarishadighi	1976	
														Beunchgere	1977	
a	c	c	Yes	c	c	c	Yes	a	c	a	a	b	Yes	a	Sri Ram Pur	1978
Yes	Yes	a	c	b	b	c	Yes	a	c	b	b	Yes	c	Yes	Belpushkarini	1979
Yes	c	c	Yes	b	b	c	Yes	a	c	a	a	b	Yes	Yes	Akargarya	1980
Yes	c	c	Yes	a	b	c	Yes	a	c	a	a	b	Yes	Yes	Poal Gere	1981
Yes	c	c	Yes	b	b	Yes	Yes	Yes	c	a	Yes	b	Yes	Yes	Banmukha	1982
a	c	Yes	Yes	b	b	c	Yes	a	c	b	a	b	a	Yes	Kulahar	1983
Yes	c	c	Yes	a	a	c	Yes	a	c	a	a	b	Yes	Yes	Pal Puskarini	1984
b	c	Yes	a	a	c	Yes	a	c	a	a	a	Yes	Yes	Muidara	1985	
b	c	Yes	a	a	c	Yes	Yes	Yes	Yes	Yes	b	a	Yes	Yes	Shiromanipur	1986
b	c	Yes	a	a	c	Yes	a	c	a	a	a	Yes	Yes	Brahmadanga	1987	
Yes	c	c	Yes	a	a	c	Yes	Yes	c	Yes	Yes	Yes	Yes	Yes	Panahar	1988
Yes	c	Yes	Yes	b	b	Yes	Yes	a	c	Yes	Yes	Yes	b	Yes	Koalpara	1989
Yes	c	c	Yes	b	b	c	Yes	a	c	a	a	b	Yes	Yes	Sahabazchak	1990
Yes	c	c	Yes	b	b	c	Yes	a	c	b	a	b	Yes	Yes	Jumuna	1991
b	c	c	Yes	b	b	c	a	a	c	a	b	b	Yes	Yes	Rohimchak	1992
b	c	c	Yes	b	b	c	Yes	a	c	a	b	b	Yes	Yes	Enayet Chak	1993
Yes	c	c	Yes	b	b	c	Yes	a	c	b	a	b	a	Yes	Chak Delwar	1994
b	c	Yes	b	b	c	Yes	Yes	c	b	b	b	b	Yes	Yes	Baliarpur	1995
b	b	a	Yes	b	b	c	a	a	c	b	b	a	Yes	b	Adwaitabati	1996
b	c	c	Yes	b	b	c	Yes	a	c	b	b	Yes	Yes	Yes	Radhadamodar Pur	1997
b	b	c	Yes	b	b	c	Yes	b	c	b	a	b	b	a	Gachhua	1998
b	b	c	Yes	a	b	c	Yes	b	Yes	b	b	Yes	Yes	Yes	Ram Bakhra	1999
														Chak Damukamu	2000	
b	Yes	c	Yes	b	b	Yes	Yes	Yes	b	Yes	Yes	b	Yes	b	Panua	2001
b	c	c	Yes	b	c	c	Yes	a	c	a	c	c	Yes	Yes	Chak Mahammad	2002
b	c	c	Yes	b	c	c	Yes	Yes	c	c	c	c	Yes	Yes	Malikota	2003
b	c	c	Yes	b	c	c	Yes	a	c	c	c	c	Yes	Yes	Aswinkota	2004
b	c	c	Yes	b	c	c	Yes	a	c	c	c	c	Yes	Yes	Narayanpur	2005
														Keleguji	2006	
b	c	c	Yes	a	c	c	Yes	Yes	Yes	c	c	c	Yes	Yes	Gopalganja	2007
b	c	c	Yes	a	c	Yes	Yes	a	Yes	c	c	c	Yes	Yes	Ramdiha	2008
b	Yes	c	Yes	a	c	c	Yes	a	c	c	c	c	Yes	Yes	Chorkola	2009

Availability of miscellaneous facilities (If amenities available code -Yes is given, If not available within the village , the distance range code viz; a for < 5 Kms, b for 5-10 Kms and c for 10+ kms of nearest place where facility is available is given).												Availability of electricity (Yes/No)			
Serial Number	Name of Village	ASHA (Accredited Social Health Activist)	Community centre with/without TV	Sports Field,	Sports Club / Recreation Centre	Cinema / Video Hall	Public Library	Public Reading Room	Newspaper Supply	Assembly Polling station	Birth & Death Registration Office	Power Supply for Domestic Use (ED)	Power Supply for Agricultural Use (EAG)	Power Supply for Commercial Use (EC)	Power Supply for All Uses (EA)
1	2	88	89	90	91	92	93	94	95	96	97	98	99	100	101
1968	Bener Chak	a	c	a	c	b	a	a	a	a	a	Yes	Yes	Yes	Yes
1969	Fatepur	Yes	c	Yes	c	c	c	c	Yes	Yes	b	Yes	Yes	Yes	Yes
1970	Halder Chak	Yes	c	Yes	c	b	b	b	Yes	a	a	Yes	Yes	Yes	Yes
1971	Mukha	Yes	a	Yes	c	c	a	Yes	Yes	a	a	Yes	Yes	Yes	Yes
1972	Radhamadhapur	Yes	c	Yes	c	c	c	c	Yes	Yes	Yes	Yes	Yes	Yes	Yes
1973	Karak Berya	Yes	Yes	Yes	Yes	Yes	Yes	Yes	Yes	Yes	Yes	Yes	Yes	Yes	Yes
1974	Khiri	Yes	c	Yes	a	a	a	a	Yes	Yes	a	Yes	Yes	No	No
1975	Matiari	Yes	c	a	a	a	a	a	a	a	a	Yes	Yes	No	No
1976	Sarishadighi	Yes	c	a	a	a	a	a	Yes	Yes	a	Yes	Yes	No	No
1977	Beunchgere														
1978	Sri Ram Pur	c	a	c	c	c	c	c	Yes	a	a	Yes	Yes	Yes	Yes
1979	Belpushkarini	Yes	Yes	c	a	c	c	a	Yes	a	b	Yes	Yes	Yes	Yes
1980	Akargarya	a	c	a	a	b	a	a	Yes	a	b	Yes	Yes	Yes	Yes
1981	Poal Gere	Yes	c	Yes	Yes	b	b	b	Yes	Yes	a	Yes	Yes	Yes	Yes
1982	Banmukha	Yes	c	a	a	b	b	b	Yes	Yes	b	Yes	Yes	Yes	Yes
1983	Kulahar	a	b	a	a	b	a	a	a	Yes	a	Yes	No	No	No
1984	Pal Puskarini	a	a	a	a	b	a	a	Yes	Yes	a	Yes	Yes	No	No
1985	Muidara	a	c	a	a	a	a	a	Yes	Yes	a	Yes	Yes	No	No
1986	Shiromanipur	Yes	c	a	a	a	Yes	Yes	Yes	Yes	Yes	Yes	Yes	No	No
1987	Brahmadanga	a	c	a	a	a	a	a	Yes	a	a	Yes	Yes	No	No
1988	Panahar	Yes	Yes	Yes	Yes	Yes	Yes	Yes	Yes	Yes	Yes	Yes	Yes	Yes	Yes
1989	Koalpara	Yes	Yes	Yes	Yes	Yes	b	a	Yes	Yes	a	Yes	Yes	Yes	Yes
1990	Sahabazchak	a	c	a	Yes	b	a	a	Yes	Yes	a	Yes	Yes	No	No
1991	Jumuna	a	b	Yes	Yes	c	a	a	Yes	Yes	Yes	Yes	Yes	Yes	Yes
1992	Rohimchak	a	b	Yes	Yes	b	a	a	Yes	b	a	Yes	Yes	Yes	Yes
1993	Enayet Chak	a	b	Yes	Yes	b	a	a	Yes	b	a	Yes	Yes	Yes	Yes
1994	Chak Delwar	a	b	a	Yes	c	a	c	Yes	a	a	Yes	Yes	Yes	Yes
1995	Baliarpur	b	a	Yes	b	b	b	b	Yes	Yes	b	Yes	Yes	Yes	Yes
1996	Adwaitabati	Yes	b	Yes	b	b	b	b	a	a	b	Yes	Yes	No	No
1997	Radhadamodar Pur	Yes	b	Yes	b	b	b	Yes	Yes	Yes	b	Yes	Yes	Yes	Yes
1998	Gachhua	b	Yes	b	a	a	b	b	b	a	b	Yes	Yes	No	No
1999	Ram Bakhra	a	b	Yes	Yes	b	a	a	Yes	Yes	a	Yes	Yes	No	No
2000	Chak Damukamu														
2001	Panua	Yes	b	Yes	Yes	b	Yes	Yes	Yes	Yes	c	Yes	Yes	Yes	Yes
2002	Chak Mahammad	Yes	c	a	c	c	b	b	Yes	a	b	Yes	Yes	No	No
2003	Malikota	Yes	c	Yes	c	c	b	b	Yes	Yes	Yes	Yes	Yes	Yes	Yes
2004	Aswinkota	Yes	c	a	c	c	b	c	Yes	Yes	Yes	Yes	Yes	Yes	Yes
2005	Narayanpur	Yes	c	a	c	c	c	c	Yes	a	b	Yes	Yes	Yes	Yes
2006	Keleguji														
2007	Gopalganja	Yes	c	Yes	c	c	b	c	Yes	Yes	a	Yes	Yes	Yes	Yes
2008	Ramdiha	Yes	c	a	c	c	c	c	Yes	Yes	a	Yes	Yes	Yes	Yes
2009	Chorkola	Yes	c	Yes	c	c	b	c	Yes	Yes	a	Yes	Yes	Yes	Yes

Nearest Town		Land Use							
		Area under different types of land use (in hectares rounded up to one decimal place)							
Name	Distance range code i.e. a for < 5 Kms, b for 5-10 Kms and c for 10+ kms .	Forests	Area under Non-agricultural Uses	Barren and Un-cultivable land	Permanent Pastures and Other Grazing Lands	Land Under Miscellaneous Tree Crops etc.	Culturable Waste Land	Name of Village	Serial Number
102	103	104	105	106	107	108	109	2	1
ARAMBAGH	c	0	11.2	0	0	0	0	Bener Chak	1968
ARAMBAGH	c	0	18.7	0	0	0	0	Fatepur	1969
ARAMBAGH	c	0	12.6	0	0	0	0	Haldar Chak	1970
ARAMBAGH	c	0	18.7	0	0	0	0	Mukha	1971
ARAMBAGH	c	0	9.4	0	0	0	0	Radhamadhabpur	1972
ARAMBAGH	c	0	26.9	0	0	0	0	Karak Berya	1973
ARAMBAGH	c	0	62.1	0	0	0	0	Khiri	1974
ARAMBAGH	c	0	3.8	0	0	0	0	Matiari	1975
ARAMBAGH	c	0	21.4	0	0	0	0	Sarishadighi	1976
		0	4.6	0	0	0	0	Beunchgere	1977
ARAMBAGH	c	0	8.4	0	0	0	0	Sri Ram Pur	1978
ARAMBAGH	c	0	11.3	0	0	0	0	Belpushkarini	1979
ARAMBAGH	c	0	55.4	0	0	0	0	Akargarya	1980
ARAMBAGH	c	0	94.2	0	0	0	0	Poal Gere	1981
ARAMBAGH	c	0	10.6	0	0	0	0	Banmukha	1982
ARAMBAGH	c	0	13.4	0	0	0	0	Kulahar	1983
ARAMBAGH	c	0	12	0	0	0	0	Pal Puskarini	1984
ARAMBAGH	c	0	12.8	0	0	0	0	Muidara	1985
ARAMBAGH	c	0	3.4	0	0	0	0	Shiromanipur	1986
ARAMBAGH	c	0	5.9	0	0	0	0	Brahmadanga	1987
ARAMBAGH	c	0	12.3	0	0	0	0	Panahar	1988
ARAMBAGH	c	0	63.9	0	0	0	0	Koalpara	1989
ARAMBAGH	c	0	10.1	0	0	0	0	Sahabazchak	1990
ARAMBAGH	c	0	9.3	0	0	0	0	Jumuna	1991
ARAMBAGH	c	0	6.5	0	0	0	0	Rohimchak	1992
ARAMBAGH	c	0	17.1	0	0	0	0	Enayet Chak	1993
ARAMBAGH	c	0	4	0	0	0	0	Chak Delwar	1994
BISHNUPUR	c	0	45	0	0	0	0	Baliarpur	1995
BISHNUPUR	c	0	36.8	0	0	0	0	Adwaitabati	1996
BISHNUPUR	c	0	19.4	0	0	0	0	Radhadamodar Pur	1997
BISHNUPUR	a	0	4.6	0	0	0	0	Gachhua	1998
BISHNUPUR	c	0	10	0	0	0	0	Ram Bakhra	1999
		0	4.3	0	0	0	0	Chak Damukamu	2000
BISHNUPUR	c	0	19.3	0	0	0	0	Panua	2001
BISHNUPUR	c	0	32.6	0	0	0	0	Chak Mahammad	2002
BISHNUPUR	c	0	23.3	0	0	0	0	Malikota	2003
BISHNUPUR	c	0	94.7	0	0	0	0	Aswinkota	2004
BISHNUPUR	c	0	20.3	0	0	0	0	Narayanpur	2005
		0	7.4	0	0	0	0	Keleguji	2006
BISHNUPUR	c	0	38.8	0	0	0	0	Gopalganja	2007
BISHNUPUR	c	0	35.6	0	0	0	0	Ramdiha	2008
BISHNUPUR	c	0	74.2	0	0	0	0	Chorkola	2009

Land Use												
Area under different types of land use (in hectares rounded up to one decimal place)								Area irrigated by source (in hectare).				
Serial Number	Name of Village	Fallow lands other than current fallows	Current Fallows	Net Area Sown	Total Irrigated Land Area	Total Un-irrigated Land Area	Canals (C)	Wells/Tube-wells(W/TW)	Tanks/Lakes(T/L)	Water Falls(WF)	Others(O)	
1	2	110	111	112	113	114	115	116	117	118	119	
1968	Bener Chak	0	0	35.2	35.2	0	34	0	1	0	0.2	
1969	Fatepur	0	0	46.5	46.5	0	30.5	16.1	0	0	0	
1970	Halder Chak	0	0	69.2	68	1.2	64.8	1.2	1.2	0	0.8	
1971	Mukha	0	0	77.2	75.8	1.4	72.8	0	2.2	0	0.8	
1972	Radhamadhabpur	0	0	57.9	57.9	0	40.5	14.7	1.9	0	0.8	
1973	Karak Berya	0	0	128.9	126.6	2.3	113.3	2	9.4	0	1.9	
1974	Khiri	0	0	508.6	502.6	6	394.7	60.8	47.1	0	0	
1975	Matari	0	0	70.2	63.1	7	38.8	0	24.3	0	0	
1976	Sarishadighi	0	0	404.2	382.4	21.8	300	58	24.4	0	0	
1977	Beunchgere	0	0	82.8	81.9	1	80.9	0	0	0	0.9	
1978	Sri Ram Pur	0	0	51.8	49	2.8	44.5	0	3.8	0	0.7	
1979	Belpushkarini	0	0	123.4	122.1	1.3	105.1	0	15.2	0	1.8	
1980	Akargarya	0	0	31	31	0	10	21	0	0	0	
1981	Poal Gere	0	0	50	50	0	0	50	0	0	0	
1982	Banmukha	0	0	209.3	191.6	17.7	147.7	28.6	15.3	0	0	
1983	Kulahar	0	0	92	36.3	55.7	4	29	3.2	0	0	
1984	Pal Puskarini	0	0	104.8	75.9	28.9	61	8.5	6.4	0	0	
1985	Muidara	0	0	124	109.9	14.1	87.8	17.1	5	0	0	
1986	Shiromanipur	0	0	194.6	168.5	26	95.2	70.8	2.5	0	0	
1987	Brahmadanga	0	0	53	46	7	20.3	25.7	0	0	0	
1988	Panahar	0	0	166.7	159	7.7	113.7	15.5	29.8	0	0	
1989	Koalpara	0	0	182.6	172.6	10.1	16.6	14	142	0	0	
1990	Sahabazchak	0	0	49.6	46.5	3.1	37.2	5.7	3.6	0	0	
1991	Jumuna	0	0	113.7	85.3	28.4	32.4	10	42.9	0	0	
1992	Rohimchak	0	0	54.2	38.8	15.3	6.1	15.4	17.3	0	0	
1993	Enayet Chak	0	0	37.2	31.9	5.3	13.6	6.5	11.8	0	0	
1994	Chak Delwar	0	0	40.3	35	5.3	20.2	14.7	0	0	0	
1995	Baliarpur	0	0	146.8	69.8	76.9	27.1	40.2	2.5	0	0	
1996	Adwaitabati	0	0	10	6	4	6	0	0	0	0	
1997	Radhadamodar Pur	0	0	52	32.6	19.4	6.1	11.6	12	0	2.9	
1998	Gachhua	0	0	46	45	1	36	8	1	0	0	
1999	Ram Bakhra	0	0	43	43	0	35	6	2	0	0	
2000	Chak Damukamu	0	0	70	67	3	66	0	1	0	0	
2001	Panua	0	0	63	53	10	33	20	0	0	0	
2002	Chak Mahammad	0	0	82.7	24.7	58	15	0	8	0	1.7	
2003	Malikota	0	0	101.4	97.2	4.3	50.2	14.5	32.4	0	0	
2004	Aswinkota	0	0	215.5	62.5	153	0	29	33.5	0	0	
2005	Narayanpur	0	0	60.5	43.5	17	0	14.1	29.4	0	0	
2006	Keleguji	0	0	60.7	6.2	54.4	0	0	6.2	0	0	
2007	Gopalganja	0	0	16.4	13.6	2.8	0	2	11.6	0	0	
2008	Ramdiha	0	0	69	53.1	15.9	0	31.6	20.5	0	1	
2009	Chorkola	0	0	139.8	61.3	78.5	0	51.2	10.2	0	0	

Name of three most important commodities manufactured			Name of Village	Serial Number
First	Second	Third		
120	121	122	2	1
Field Rice		Atta	Bener Chak	1968
Field Rice		Atta	Fatepur	1969
Rice		Atta	Haldar Chak	1970
Rice		Atta	Mukha	1971
Field Rice		Atta	Radhamadhampur	1972
Fried-rice			Karak Berya	1973
			Khiri	1974
			Matiari	1975
Rice			Sarishadighi	1976
			Beunchgere	1977
Field Rice		Atta	Sri Ram Pur	1978
			Belpushkarini	1979
			Akargarya	1980
			Poal Gere	1981
			Banmukha	1982
			Kulahar	1983
			Pal Puskarini	1984
			Muidara	1985
			Shiromanipur	1986
			Brahmadanga	1987
			Panahar	1988
			Koalpara	1989
			Sahabazchak	1990
			Jumuna	1991
			Rohimchak	1992
			Enayet Chak	1993
			Chak Delwar	1994
			Baliarpur	1995
			Adwaitabati	1996
			Radhadamodar Pur	1997
			Gachhua	1998
			Ram Bakhra	1999
			Chak Damukamu	2000
			Panua	2001
			Chak Mahammad	2002
			Malikota	2003
			Aswinkota	2004
			Narayanpur	2005
			Keleguji	2006
			Gopalganja	2007
			Ramdiha	2008
			Chorkola	2009

Census of India 2011
Amenities and Land use

Serial Number	Name of Village	Location code no.	Total area of the village (in hectares rounded up to one decimal place)	Total population (2011 census)	Number of households (2011 census)	Number of educational amenities available in the village, the distance range code viz; a for 0-5 kms, b for 5-10 kms, c for 10+ kms of nearest place where facility is available							
						Pre-Primary school (PP)	Primary school (P)	Middle school (M)	Secondary School (S)	Senior Secondary school (SS)	Degree college of arts, science & commerce (ASC)	Engineering college(EC)	Medical college (MC)
1	2	3	4	5	6	7	8	9	10	11	12	13	14
2010	Durgabati	327965	49.8	123	20	b	a	a	a	a	c	c	c
2011	Pratappur	327966	111	837	161	1	1	1	a	a	c	c	c
2012	Bhelaighata	327967	77.3	172	32	c	a	a	a	a	c	c	c
2013	Jemo	327968	136.7	286	54	1	1	a	a	a	c	c	c
2014	Ismail Chak	327969	96.6	758	144	2	2	2	a	a	c	c	c
2015	Lankajol	327970	158.7	840	176	1	1	a	a	a	b	c	c
2016	Jaykrishnapur	327971	48.7	591	91	1	1	a	a	a	c	c	c
2017	Bankajol	327972	109.8	88	22	b	a	b	b	b	c	c	c
2018	Kunarpur	327973	514.6	4403	1011	4	4	1	1	a	b	b	c
2019	Patpur	327974	76.7	972	227	1	1	a	a	a	b	c	c
2020	Lalibazar	327975	51.3	1157	242	1	1	1	1	a	c	c	c
2021	Tentulia	327976	68.1	87	23	b	a	b	b	b	c	c	c
2022	Chandi Pur	327977	41.9	316	55	1	1	a	a	a	c	c	c
2023	Gopinathpur	327978	682	4357	913	4	4	1	1	1	c	c	c
2024	Baragopinathpur	327979	69.8	469	94	1	1	a	a	a	c	c	c
2025	Algutina	327980	53.6	797	172	2	2	a	a	a	c	c	c
2026	Parbbatipur	327981	72.9	234	50	b	a	a	a	a	c	c	c
2027	Kachara	327982	66	231	59	b	a	a	a	a	c	c	c
2028	Chhanua	327983	56.3	437	100	1	1	1	a	a	c	c	c
2029	Baitalkuli	327984	160	501	122	b	a	a	a	a	c	c	c
2030	Ramchandrapur	327985	45.9	176	45	b	a	a	a	a	c	c	c
2031	Raghunathpur	327986	102.4	1261	274	2	2	a	a	a	c	c	c
2032	Nabagram	327987	83.3	37	9	b	b	a	a	a	c	c	c
2033	Lalgara	327988	51.1	375	78	b	a	a	a	a	c	c	c
2034	Dhanjoga	327989	68.6	245	56	b	a	a	a	a	c	c	c
2035	Salukgere	327990	206.2	2944	628	3	3	1	a	a	c	c	c
2036	Nandagram	327991	188.5	2435	510	2	2	1	1	a	c	c	c
2037	Seromanipur	327992	76.6	2306	449	3	3	1	a	a	b	c	c
2038	Rampur	327993	61.9	0	0								
2039	Nalbuni	327994	72.7	477	113	1	1	a	a	a	c	c	c
2040	Krishnanagar	327995	116.5	1842	407	1	1	1	1	1	b	c	c
2041	Sihar	327996	359.1	2164	475	3	3	2	2	1	b	c	c
2042	Deshra	327997	1184.6	7671	1708	4	3	2	a	a	b	b	c
2043	Bhalukgere	327998	116.9	244	48	1	1	b	b	b	b	c	c
2044	Chakchil	327999	115.7	682	147	1	1	1	b	a	b	c	c
2045	Piritchak	328000	109.2	213	39	1	1	a	a	a	b	b	c
2046	Tajpur	328001	502	3920	893	4	3	1	1	1	a	c	c
2047	Metelsair	328002	49.6	311	68	1	1	a	a	b	c	c	c
2048	Jayrambati	328003	82.3	862	194	2	1	1	a	b	b	c	c
2049	Haldi	328004	67.7	608	140	1	1	a	a	b	a	c	c
2050	Malpur	328005	96.4	1152	291	3	3	1	a	a	a	c	c
2051	Masinapur	328006	472.1	2962	620	2	2	1	1	a	b	c	c

- Village Directory

(As in 2009)

le. (If not available within the : < 5 Kms, b for 5-10 Kms and c cility is available is given).						Number of Medical Amenities available. (If not available within the village , the distance range code viz; a for < 5 Kms, b for 5-10 Kms and c for 10+ kms of nearest place where facility is available is given).						Name of Village	Serial Number					
Management institute (MI)	Polytechnic (Pt)	Vocational training school /ITI	Non-formal training centre (NFTC)	Special school for disabled (SSD)	Others (specify)	Community health centre (CHC)	Primary health centre (PHC)	Primary health sub centre (PHS)	Maternity and child welfare centre (MCW)	T.B. clinic (TBC)	Hospital-allopathic (HA)			Hospital-alternative medicine (HO)	Dispensary (D)	Veterinary hospital (VH)	Mobile health clinic (MHC)	Family welfare centre (FWC)
15	16	17	18	19	20	21	22	23	24	25	26	27	28	29	30	31		
c	c	b		c		c	a	a	c	c	c	c	a	c	c	c	Durgabati	2010
c	c	b		c		c	a	a	c	c	c	c	a	c	c	c	Pratappur	2011
c	c	c		c		c	b	b	c	c	c	c	b	c	c	c	Bhelaighata	2012
c	c	b		c		c	b	b	c	c	c	c	a	c	c	c	Jemo	2013
	c	c		c		c	c	b	c	c	c	c	b	b	c	c	Ismail Chak	2014
	c	c		b		c	b	a	c	c	c	c	a	a	c	b	Lankajol	2015
	c	c		c		c	c	b	c	c	c	c	b	b	c	c	Jaykrishnapur	2016
	c	c		c		c	c	b	c	c	c	c	b	a	c	c	Bankajol	2017
	c	c		c		c	c	a	c	c	c	c	a	a	c	c	Kunarpur	2018
	c	c		b		c	b	a	c	c	c	c	a	a	c	b	Patpur	2019
	c	c		b		c	b		1 c	c	c	c	a	a	c	b	Lalbazar	2020
	c	c	a	c		c	c	b	c	c	c	c	b	b	c	c	Tentulia	2021
c	c	c		c		c	b	b	c	c	c	c	b	b	c	b	Chandi Pur	2022
c	c	c		c		c		1	1 c	c	c	c		1 b	c	c	Gopinathpur	2023
c	c	c		c		c	a	a	c	c	c	c	a	c	c	c	Baragopinathpur	2024
c	c	c		c		c	a	a	c	c	c	c		c	c	c	Algutina	2025
c	c	b		c		b	a	b	c	c	c	c		c	c	c	Parbbatipur	2026
c	c	c		c		b	b	a	c	c	c	c	b	b	c	b	Kachara	2027
c	c	c		c		b	b	a	c	c	c	c	b	b	c	b	Chhanua	2028
c	c	b		c		c	b	a	c	c	c	c	b	b	c	b	Baitalkuli	2029
c	c	b		c		b	b	b	c	c	c	c	a	b	c	b	Ramchandrapur	2030
c	c	b		c		c	b		1 c	c			b	b	c	b	Raghunathpur	2031
c	c	b		c		c	b	a	c	c	c	c	b	b	c	b	Nabagram	2032
c	c	b	c			b	b	a	c	c	c	c	a	b	c	b	Lalgara	2033
c	c	b		c		b	b	a	c	c	c	c	b	b	c	b	Dhanjoga	2034
c	c	c		c		b	b	a	c	c	c	c	b	b	c	b	Salukgere	2035
c	c	c		c		c	b		1 c	c	c	c	b	b	c	b	Nandagram	2036
	c	c		b		c	b		1 c	c	c	c	a	a	c	b	Seromanipur	2037
																	Rampur	2038
	c	c		b		c	b	b	c	c	c	c	b	b	c	b	Nalbuni	2039
	c	c		b		c	b	a	c	c	c	c	b	a	c	b	Krishnanagar	2040
	c		c			c		1 a	c	c	c	c	a		1 c	c	Sihar	2041
c	c	c	b	b	b	c		1	1 b	c	c	c	a		2 b		Deshra	2042
c	c	b	c	c		c	c	c	c	c	c	c	b	b	b	c	Bhalukgere	2043
c	c	b	c			c	b	b	c	c	c	c	a	b	c	c	Chakchil	2044
c	c	c	a	c	b	c	a	a	b	c	b	c	b	b	c	b	Pritchak	2045
c	c		1 c	b		c	b		1 c	c	c	c	b	b	c	c	Tajpur	2046
c	c	a	c	b		c	a	a	c	c	c	c	a	a	c	c	Metelsair	2047
	c	c		c		c	c	a	c	c	c	c	a	a	c	c	Jayrambati	2048
	c	c		c		c	c	a	c	c	c	c	a	a	c	c	Haldi	2049
	c	c		c		c	c	a	c	c	c	c	a	a	c	c	Malpur	2050
	c	c		c		c	c		1 c	c	c	c	a	a	c	c	Masinapur	2051

Serial Number	Name of Village	Number of Non-Government Medical Amenities available.							Availability of drinking water - Yes / No							
		Charitable non Govt. hospital/Nursing home.	Medical practitioner with MBBS Degree	Medical practitioner with other degree	Medical practitioner with no degree	Traditional practitioner and faith healer .	Medicine Shop	Others	Tap water (Treated/Untreated)	Well water (Covered / Uncovered well)	Hand Pump	Tube wells / Bore well	Spring	River / Canal	Tank / Pond / Lake	Others
1	2	32	33	34	35	36	37	38	39	40	41	42	43	44	45	46
2010	Durgabati	0	0	0	0	0	0	0	No	No	Yes	No	No	Yes	Yes	No
2011	Pratappur	0	0	0	0	0	0	0	No	No	Yes	Yes	No	No	Yes	No
2012	Bhelaighata	0	0	0	0	0	0	0	No	No	Yes	Yes	No	No	Yes	No
2013	Jemo	0	0	0	0	0	0	0	No	No	Yes	Yes	No	Yes	Yes	No
2014	Ismail Chak	0	0	0	0	0	0	0	No	No	Yes	Yes	No	No	Yes	No
2015	Lankajol	0	0	0	0	0	0	0	No	No	Yes	Yes	No	Yes	Yes	No
2016	Jaykrishnapur	0	0	0	0	0	0	0	No	No	Yes	Yes	No	Yes	Yes	No
2017	Bankajol	0	0	0	0	0	0	0	No	No	Yes	Yes	No	Yes	Yes	No
2018	Kunarpur	0	2	1	3	0	3	0	No	Yes	Yes	Yes	No	Yes	Yes	No
2019	Patpur	0	2	1	0	0	4	0	No	No	Yes	Yes	No	No	Yes	No
2020	Lallbazar	0	0	0	0	0	0	0	No	Yes	Yes	Yes	No	No	Yes	No
2021	Tentulia	0	0	0	0	0	0	0	No	No	Yes	Yes	No	Yes	Yes	No
2022	Chandi Pur	0	0	0	0	0	0	0	No	No	Yes	Yes	No	No	Yes	No
2023	Gopinathpur	0	0	0	5	0	2	0	No	No	Yes	Yes	No	Yes	Yes	No
2024	Baragopinathpur	0	0	0	0	0	0	0	No	No	Yes	No	No	No	No	No
2025	Algutina	0	0	0	0	0	0	0	No	No	Yes	No	No	No	No	No
2026	Parbbatipur	0	0	0	0	0	0	0	No	No	Yes	No	No	No	No	No
2027	Kachara	0	0	0	0	0	0	0	No	No	Yes	Yes	No	No	Yes	No
2028	Chhanua	0	0	0	0	0	0	0	No	No	Yes	Yes	No	No	Yes	No
2029	Baitalkuli	0	0	0	1	0	0	0	No	No	Yes	Yes	No	No	Yes	No
2030	Ramchandrapur	0	0	0	0	0	0	0	No	No	Yes	Yes	No	No	Yes	No
2031	Raghunathpur	0	0	0	1	0	0	0	No	No	Yes	Yes	No	No	Yes	No
2032	Nabagram	0	0	0	1	0	0	0	No	No	Yes	Yes	No	No	Yes	No
2033	Lalgara	0	0	0	0	0	0	0	No	No	Yes	Yes	No	No	Yes	No
2034	Dhanjoga	0	0	0	0	0	0	0	No	No	Yes	Yes	No	No	Yes	No
2035	Salukgere	0	0	0	1	0	0	0	No	No	Yes	Yes	No	Yes	Yes	No
2036	Nandagram	0	0	0	1	0	0	0	No	No	Yes	Yes	No	No	Yes	No
2037	Seromanipur	0	0	0	6	0	0	0	No	Yes	Yes	Yes	No	Yes	Yes	No
2038	Rampur															
2039	Nalbuni	0	0	0	0	0	0	0	No	No	Yes	Yes	No	Yes	Yes	No
2040	Krishnanagar	0	0	0	0	0	0	0	No	No	Yes	Yes	No	No	Yes	No
2041	Sihar	0	2	1	1	0	0	0	Yes	No	Yes	Yes	No	Yes	Yes	No
2042	Deshra	4	0	2	5	2	6	0	No	No	Yes	Yes	No	Yes	Yes	No
2043	Bhalukgere	0	0	0	0	0	0	0	No	No	Yes	Yes	No	Yes	Yes	No
2044	Chakchil	0	0	0	0	0	0	0	No	No	Yes	Yes	No	Yes	Yes	No
2045	Piritchak	0	0	0	0	0	0	0	No	No	Yes	Yes	No	Yes	Yes	No
2046	Tajpur	0	2	0	0	0	2	0	No	No	Yes	Yes	No	Yes	Yes	No
2047	Metelsair	0	0	0	0	0	3	0	No	No	Yes	Yes	No	Yes	Yes	No
2048	Jayrambati	0	0	0	0	0	2	0	Yes	No	Yes	Yes	No	Yes	Yes	No
2049	Haldi	0	0	0	0	0	0	0	Yes	No	Yes	Yes	No	Yes	Yes	No
2050	Malpur	0	1	0	0	0	2	0	Yes	No	Yes	Yes	No	Yes	Yes	No
2051	Masinapur	0	0	0	0	0	0	0	Yes	No	Yes	Yes	No	Yes	Yes	No

Availability of toilet & others Yes / No				Communication and transport facilities (If amenities available code -Yes is given except for Village Pin Code ,If not available within the village , the distance range code viz; a for < 5 Kms, b for 5-10 Kms and c for 10+ kms of nearest place where facility is available is given).								
Community toilet including bath.	Community toilet excluding bath.	Rural sanitary mart or sanitary hardware outlet available near the village.	Community bio- gas or recycle of waste for productive use.	Post office(PO)	Sub post office (SPO)	Post & Telegraph office (P&TO)	Village Pin Code	Telephones (Land lines)	Public call office (PCO)	Mobile phone coverage	Name of Village	Serial Number
47	48	49	50	51	52	53	54	55	56	57	2	1
No	No	No	No	c	a	c	722161	a	a	Yes	Durgabati	2010
No	No	No	No	c	a	c	722161	Yes	a	Yes	Pratappur	2011
No	No	No	No	c	b	c	722141	Yes	c	Yes	Bhelaighata	2012
No	No	No	No	c	b	c	722161	a	c	Yes	Jemo	2013
No	No	No	No	c	b	c	722161	b	b	Yes	Ismail Chak	2014
No	No	No	No	b	a	b	722161	b	b	Yes	Lankajol	2015
No	No	No	No	c	b	c	722161	b	b	Yes	Jaykrishnapur	2016
No	No	No	No	c	b	c	722161	b	b	Yes	Bankajol	2017
No	No	No	No	c	Yes	c	722161	Yes	Yes	Yes	Kunarpur	2018
No	Yes	No	No	b	a	b	722161	Yes	Yes	Yes	Patpur	2019
No	No	No	No	b	a	b	722161	Yes	a	Yes	Lallbazar	2020
No	No	No	No	c	b	c	722161	a	a	Yes	Tentulia	2021
No	No	No	No	c	a	c	722161	Yes	c	Yes	Chandi Pur	2022
No	No	No	No	c	Yes	c	722161	Yes	a	Yes	Gopinathpur	2023
No	No	Yes	No	c	a	c	722161	Yes	c	Yes	Baragopinathpur	2024
No	No	Yes	No	c	a	b	722141	Yes	c	Yes	Algutina	2025
No	No	Yes	No	b	a	b	722141	Yes	b	Yes	Parbbatipur	2026
No	No	No	No	c	c	b	722161	Yes	b	Yes	Kachara	2027
No	No	No	No	b	a	b	722141	Yes	b	Yes	Chhanua	2028
No	No	No	No	b	a	b	722141	Yes	b	Yes	Baitalkuli	2029
No	No	No	No	b	a	b	722161	Yes	b	Yes	Ramchandrapur	2030
No	Yes	Yes	No	Yes	a	b	722161	a	b	Yes	Raghunathpur	2031
No	No	Yes	No	b	a	b	722141	a	b	Yes	Nabagram	2032
No	No	Yes	No	b	a	b	722141	Yes	b	Yes	Lalgara	2033
No	No	Yes	No	b	a	b	722141	a	b	Yes	Dhanjoga	2034
No	Yes	Yes	No	b	a	b	722141	Yes	a	Yes	Salukgere	2035
No	Yes	Yes	No	b	a	b	722161	a	b	Yes	Nandagram	2036
No	No	No	No	b	a	b	722141	Yes	b	Yes	Seromanipur Rampur	2037 2038
No	No	No	No	b	a	b	722161	Yes	b	Yes	Nalbuni	2039
No	No	No	No	b	a	b	722161	Yes	b	Yes	Krishnanagar	2040
No	No	No	No	c	a	c	722161	Yes	a	Yes	Sihar	2041
Yes	Yes	Yes	Yes	b	Yes	c	722141	Yes	Yes	Yes	Deshra	2042
No	No	No	Yes	c	b	c	722141	Yes	Yes	b	Bhalukgere	2043
Yes	Yes	No	No	a	b	a	722161	a	a	Yes	Chakchil	2044
Yes	Yes	No	Yes	b	a	c		a	a	Yes	Piritchak	2045
No	No	No	No	Yes	b	b	722161	b	Yes	Yes	Tajpur	2046
Yes	Yes	No	No	a	b	b	722137	Yes	a	Yes	Metelsair	2047
Yes	Yes	No	No	c	Yes	c	722161	Yes	Yes	b	Jayrambati	2048
No	No	No	No	c	a	c	722161	Yes	a	Yes	Haldi	2049
No	No	No	No	c	a	c	722161	Yes	Yes	Yes	Malpur	2050
No	No	No	No	c	a	c	722161	Yes	a	Yes	Masinapur	2051

Communication and transport facilities (If amenities available code -Yes is given except for Village Pin Code ,If not available within the village , the distance range code viz; a for < 5 Kms, b for 5-10 Kms and c for 10+ kms of nearest place where facility is available is given).													Village connected to highway (If amenities available code viz; a for < 5 Kms, b for 5-10 Kms and c for 10+ kms of nearest place where facility is available is given).			
Serial Number	Name of Village	Internet cafes/ Common service centre (CSC)	Private courier facility	Bus service (Public & Private)	Railway stations	Auto/Modified Autos	Taxis and Vans	Tractors	Cycle-pulled rickshaws(Manual & Machine driven)	Carts driven by animals	Sea /River ferry service	Connected to national highway(NH)	Connected to state highway(SH)	Connected to major district road (MDR)	Connected to others district road	Pucca roads
1	2	58	59	60	61	62	63	64	65	66	67	68	69	70	71	72
2010	Durgabati	c	c	a	c	c	a	a	Yes	Yes	c	c	c	Yes	Yes	a
2011	Pratappur	c	c	a	c	c	a	Yes	Yes	Yes	c	c	b	a	Yes	a
2012	Bhelaighata	c	c	a	c	c	b	Yes	Yes	Yes	c	c	c	c	Yes	b
2013	Jemo	c	c	a	c	c	a	a	Yes	Yes	c	c	b	a	Yes	a
2014	Ismail Chak	b	c	Yes	c	c	Yes	Yes	Yes	Yes	c	c	c	a	a	b
2015	Lankajol	c	c	Yes	c	c	Yes	Yes	Yes	Yes	c	c	b	Yes	a	a
2016	Jaykrishnapur	c	c	b	c	c	b	Yes	Yes	Yes	c	c	c	b	b	b
2017	Bankajol	b	c	b	c	c	b	a	Yes	Yes	c	c	c	b	b	b
2018	Kunarpur	c	c	Yes	c	c	Yes	Yes	Yes	Yes	c	c	c	Yes	Yes	b
2019	Patpur	b	b	Yes	c	c	Yes	Yes	Yes	Yes	c	c	c	Yes	c	a
2020	Lallbazar	c	c	Yes	c	c	Yes	Yes	Yes	Yes	c	c	b		b	a
2021	Tentulia	c	c	c	c	c	c	Yes	Yes	Yes	c	c	c	Yes	b	b
2022	Chandi Pur	b	b	a	c	c	b	Yes	Yes	Yes	c	c	b	c	b	b
2023	Gopinathpur	c	c	Yes	c	c	a	Yes	Yes	Yes	c	c	c	Yes	Yes	Yes
2024	Baragopinathpur	c	c	a	c	c	c	Yes	Yes	Yes	b	c	c	c	a	a
2025	Algutina	c	c	a	c	c	c	Yes	Yes	Yes	c	c	c	c	a	b
2026	Parbbatipur	b	b	b	c	c	b	Yes	b	Yes	c	c	b	b	a	b
2027	Kachara	b	b	a	c	c	a	a	a	Yes	c	b	b	a	a	a
2028	Chhanua	b	b	a	c	c	a	Yes	Yes	Yes	c	c	b	b	a	a
2029	Baitalkuli	b	b	b	c	c	b	Yes	Yes	Yes	c	c	b	b	a	a
2030	Ramchandrapur	b	b	a	c	c	a	Yes	a	Yes	c	c	b	b	a	a
2031	Raghunathpur	b	b	b	c	c	b	Yes	Yes	Yes	c	c	b	b	a	b
2032	Nabagram	b	b	b	c	b	Yes	b	Yes	Yes	c	c	b	b	a	b
2033	Lalgara	b	b	b	c	c	b	Yes	Yes	Yes	c	c	b	b	Yes	b
2034	Dhanjoga	b	b	b	c	c	b	a	a	Yes	c	c	b	b	Yes	b
2035	Salukgere	b	b	Yes	c	c	Yes	Yes	Yes	Yes	c	c	b	a	Yes	Yes
2036	Nandagram	b	b	a	c	c	Yes	a	Yes	Yes	c	c	b	b	Yes	a
2037	Seromanipur	c	c	Yes	c	c	b	Yes	Yes	Yes	c	c	b	a	c	a
2038	Rampur															
2039	Nalbuni	c	c	b	c	c	Yes	Yes	Yes	Yes	c	c	b	a	b	b
2040	Krishnanagar	b	b	Yes	c	c	b	Yes	Yes	Yes	c	c	b	a	b	a
2041	Sihar	c	c	Yes	c	c	Yes	Yes	Yes	Yes	c	c	c	Yes	Yes	a
2042	Deshra	Yes	b	Yes	c	Yes	Yes	Yes	Yes	Yes	c	c	c	Yes	Yes	Yes
2043	Bhalukgere	b	c	b	c	b	Yes	Yes	Yes	Yes	c	c	c	c	a	b
2044	Chakchil	b	c	b	c	b	Yes	Yes	Yes	Yes	c	c	c	a	a	a
2045	Piritchak	a	b	a	c	a	Yes	Yes	Yes	Yes	c	c	c	a	a	a
2046	Tajpur	a	b	Yes	c	b	Yes	Yes	Yes	Yes	c	c	c	Yes	a	Yes
2047	Metelsair	a	b	a	c	b	Yes	Yes	Yes	Yes	c	c	c	Yes	b	a
2048	Jayrambati	b	Yes	Yes	c	Yes	Yes	Yes	Yes	Yes	c	c	c	Yes	a	Yes
2049	Haldi	c	c	Yes	c	c	Yes	Yes	Yes	Yes	c	c	c	Yes	b	a
2050	Malpur	c	c	Yes	c	c	Yes	Yes	Yes	Yes	c	c	c		b	a
2051	Masinapur	c	c	b	c	c	Yes	Yes	Yes	Yes	c	c	c	a	Yes	a

ys,village roads, banks & credit societies :-Yes is given, If not available within the code viz; a for <5 Kms, b for 5-10 Kms place where facility is available is given).													Availability of miscellaneous facilities (If amenities available code -Yes is given, If not available within the village , the distance range code viz; a for < 5 Kms, b for 5-10 Kms and c for 10+ kms of nearest place where facility is available is given).			
Kutchcha roads	Water bounded macadam(WBM) roads	Navigable waterway (river/canal)(NW)	Footpaths (FP)	Commercial & Co-operative Banks	ATM	Agricultural Credit Societies	Self-Help Group (SHG)	Public distribution system (PDS) shop	Mandis / Regular market	Weekly Haat	Agricultural marketing society	Integrated Child Development Scheme (Nutritional Centres)	Anganwadi Centre (Nutritional Centres)	Others (Nutritional Centres)	Name of Village	Serial Number
73	74	75	76	77	78	79	80	81	82	83	84	85	86	87		1
b	c	c	Yes	a	c	c	a	a	c	c	c	c	b	Yes	Durgabati	2010
b	c	c	Yes	a	c	c	Yes	a	c	c	c	c	Yes	a	Pratappur	2011
b	c	c	Yes	b	c	c	a	a	c	b	c	Yes	Yes	Yes	Bhelaighata	2012
b	c	c	Yes	a	c	c	a	a	c	c	c	c	Yes	Yes	Jemo	2013
Yes		c	Yes	b	c	c	a	a	c	c	b	c	Yes	Yes	Ismail Chak	2014
Yes		c	Yes	a	b	c	Yes	a	b	b	b	Yes	b	Yes	Lankajol	2015
Yes		c	Yes	b	c	c	Yes	b	c	c	c	c	Yes	Yes	Jaykrishnapur	2016
Yes		c	Yes	b	c	c	a	a	c	c	b	c	a	Yes	Bankajol	2017
Yes		c	Yes	c	c	c	Yes	Yes	Yes	Yes	c	Yes	c	Yes	Kunarpur	2018
Yes		c	Yes	a	b	Yes	Yes	a	Yes	c	c	b	a	Yes	Patpur	2019
Yes		c	Yes	b	b	c	Yes	Yes	c	b	b	b	Yes	Yes	Lallbazar	2020
Yes		c	Yes	b	c	Yes	a	a	c	c	a	c	Yes	Yes	Tentulia	2021
b	c	c	Yes	b	c	c	Yes	a	c	c	c	c	Yes	Yes	Chandi Pur	2022
b	c	c	Yes	Yes	c	Yes	Yes	Yes	c	c	c	c	Yes	Yes	Gopinathpur	2023
b	c	c	Yes	a	c	c	Yes	a	c	c	c	c	Yes	Yes	Baragopinathpur	2024
b	c	c	Yes	a	c	c	a	a	c	c	c	c	Yes	Yes	Algutina	2025
b	c	c	Yes	a	b	b	a	a	b	b	b	b	Yes	Yes	Parbbatipur	2026
b	c	a	Yes	a	b	c	Yes	a	c	b	b	b	b	a	Kachara	2027
b	c	c	Yes	a	b	c	Yes	a	c	b	b	b	Yes	Yes	Chhanua	2028
b	c	c	Yes	b	b	c	Yes	a	b	b	b	b	a	Yes	Baitalkuli	2029
b	c	c	Yes	a	b	c	a	a	c	b	b	b	a	Yes	Ramchandrapur	2030
b	c	c	Yes	b	b	c	Yes	a	b	b	b	b	Yes	Yes	Raghunathpur	2031
b	c		Yes	b	b	c	a	a	b	b	b	b	a	Yes	Nabagram	2032
b	c		Yes	b	b	c	Yes	Yes	c	b	b	b	a	Yes	Lalgara	2033
b	c		Yes	b	b	c	Yes	a	c	b	b	b	Yes	Yes	Dhanjoga	2034
b	c		Yes	b	b	Yes	Yes	Yes	c	a	b	b	Yes	Yes	Salukgere	2035
b	c		Yes	a	b	c	Yes	a	c	b	b	b	Yes	Yes	Nandagram	2036
Yes		c	Yes	a	b	Yes	Yes	a	c	c	b	b	Yes	Yes	Seromanipur	2037
															Rampur	2038
Yes		c	Yes	b	b	c	Yes	a	c	b	b	b	Yes	Yes	Nalbuni	2039
Yes		c	Yes	a	b	c	Yes	Yes	c	b	b	b	Yes	Yes	Krishnanagar	2040
Yes		c	Yes	b	c	Yes	Yes	Yes	c	c	c	c	Yes	Yes	Sihar	2041
Yes	Yes	c	Yes	b	b	Yes	Yes	Yes	Yes	b	Yes	b	Yes	Yes	Deshra	2042
a	c	c	Yes	c	c	c	Yes	a	c	b	c	c	a	Yes	Bhalukgere	2043
Yes	c	c	Yes	b	b	c	Yes	a	c	a	a	c	Yes	Yes	Chakchil	2044
Yes	c	c	Yes	b	b	c	Yes	a	c	a	b	b	a	Yes	Piritchak	2045
Yes	a	c	Yes	b	b	c	Yes	Yes	c	Yes	Yes	b	Yes	Yes	Tajpur	2046
Yes	c	c	Yes	a	a	c	Yes	a	c	b	Yes	Yes	Yes	Yes	Metelsair	2047
Yes		c	Yes	a	c	c	Yes	a	c	b	b	c	a	Yes	Jayrambati	2048
Yes		c	Yes	a	c	c	Yes	a	c	c	c	c	Yes	Yes	Haldi	2049
Yes		c	Yes	Yes	c	c	a	a	Yes	c	c	c	a	Yes	Malpur	2050
Yes		c	Yes	a	c	c	Yes	Yes	c	b	b	c	Yes	Yes	Masinapur	2051

Availability of miscellaneous facilities (If amenities available code -Yes is given, If not available within the village , the distance range code viz; a for < 5 Kms, b for 5-10 Kms and c for 10+ kms of nearest place where facility is available is given).												Availability of electricity (Yes/No)			
Serial Number	Name of Village	ASHA (Accredited Social Health Activist)	Community centre with/without TV	Sports Field,	Sports Club / Recreation Centre	Cinema / Video Hall	Public Library	Public Reading Room	Newspaper Supply	Assembly Polling station	Birth & Death Registration Office	Power Supply for Domestic Use (ED)	Power Supply for Agricultural Use (EAG)	Power Supply for Commercial Use (EC)	Power Supply for All Uses (EA)
1	2	88	89	90	91	92	93	94	95	96	97	98	99	100	101
2010	Durgabati	a	c	a	c	c	c	c	a	a	a	Yes	Yes	No	No
2011	Pratappur	Yes	c	Yes	c	c	b	b	Yes	Yes	a	Yes	Yes	No	No
2012	Bhelaighata	Yes	Yes	Yes	c	c	c	c	Yes	a	a	Yes	Yes	Yes	Yes
2013	Jemo	Yes	c	Yes	c	c	c	c	Yes	a	a	Yes	Yes	No	No
2014	Ismail Chak	b	c	Yes	a	c	a	a	Yes	Yes	a	Yes	Yes	No	No
2015	Lankajol	Yes	a	c	a	a	c	a	Yes	a	a	Yes	Yes	No	No
2016	Jaykrishnapur	Yes	c	a	a	c	b	b	Yes	a	b	Yes	Yes	No	No
2017	Bankajol	a	c	a	Yes	c	b	b	Yes	a	b	Yes	Yes	No	No
2018	Kunarpur	a	c	a	Yes	c	Yes	Yes	Yes	Yes	a	Yes	Yes	Yes	Yes
2019	Patpur	a	c	a	a	c	a	a	Yes	a	a	Yes	Yes	No	No
2020	Lallbazar	Yes	c	Yes	a	c	a	a	Yes	Yes	a	Yes	Yes	No	No
2021	Tentulia	a	c	a	a	c	a	a	Yes	a	b	Yes	Yes	No	No
2022	Chandi Pur	a	c	Yes	b	c	c	c	Yes	a	a	Yes	Yes	Yes	Yes
2023	Gopinathpur	Yes	c	a	c	c	a	c	Yes	Yes	Yes	Yes	Yes	Yes	Yes
2024	Baragopinathpur	Yes	c	a	c	c	a	a	Yes	Yes	a	Yes	Yes	Yes	Yes
2025	Algutina	a	c	a	c	c	a	a	a	Yes	a	Yes	Yes	Yes	Yes
2026	Parbbatipur	a	b	a	b	b	a	a	Yes	a	a	Yes	Yes	Yes	Yes
2027	Kachara	Yes	Yes	b	a	b	b	b	a	a	a	Yes	Yes	Yes	Yes
2028	Chhanua	a	b	Yes	b	b	b	Yes	Yes	Yes	a	Yes	Yes	Yes	Yes
2029	Baitalkuli	a	b	Yes	b	b	b	Yes	Yes	a	b	Yes	Yes	Yes	Yes
2030	Ramchandrapur	Yes	a	a	b	b	b	Yes	Yes	a	a	Yes	Yes	Yes	Yes
2031	Raghunathpur	a	b	Yes	b	b	b	b	Yes	Yes	b	Yes	Yes	Yes	Yes
2032	Nabagram	a	b	Yes	b	c	b	b	Yes	Yes	b	Yes	Yes	Yes	Yes
2033	Lalgara	b	a	a	b	b	b	Yes	Yes	a	Yes	Yes	Yes	Yes	Yes
2034	Dhanjoga	Yes	b	a	b	b	b	b	b	a	b	Yes	Yes	Yes	Yes
2035	Salukgere	Yes	b	Yes	b	b	b	Yes	Yes	Yes	b	Yes	Yes	Yes	Yes
2036	Nandagram	Yes	b	a	b	b	b	b	Yes	a	b	Yes	Yes	No	No
2037	Seromanipur	Yes	c	Yes	a	c	a	a	Yes	Yes	a	Yes	Yes	Yes	Yes
2038	Rampur														
2039	Nalbuni	a	c	Yes	a	c	a	a	Yes	Yes	b	Yes	Yes	No	No
2040	Krishnanagar	Yes	c	Yes	Yes	c	b	b	Yes	Yes	a	Yes	Yes	No	No
2041	Sihar	a	c	Yes	a	c	a	a	Yes	Yes	Yes	Yes	Yes	No	No
2042	Deshra	Yes	b	a	Yes	c	Yes	Yes	Yes	b	Yes	Yes	Yes	Yes	Yes
2043	Bhalukgere	b	c	Yes	Yes	b	a	a	Yes	a	b	Yes	Yes	Yes	Yes
2044	Chakchil	Yes	c	a	Yes	b	b	b	Yes	Yes	b	Yes	Yes	Yes	Yes
2045	Piritchak	a	b	a	a	c	a	a	Yes	b	Yes	Yes	Yes	Yes	Yes
2046	Tajpur	Yes	b	a	Yes	a	a	a	Yes	Yes	b	Yes	Yes	Yes	Yes
2047	Metelsair	Yes	Yes	a	Yes	a	a	a	Yes	Yes	a	Yes	Yes	Yes	Yes
2048	Jayrambati	Yes	c	a	a	c	a	a	Yes	Yes	a	Yes	Yes	No	No
2049	Haldi	Yes	c	a	a	c	a	a	Yes	Yes	a	Yes	Yes	Yes	Yes
2050	Malpur	a	c	a	a	c	a	a	Yes	Yes	a	Yes	Yes	Yes	Yes
2051	Masinapur	a	c	Yes	a	c	a	a	Yes	Yes	a	Yes	Yes	No	No

Nearest Town		Land Use							
		Area under different types of land use (in hectares rounded up to one decimal place)							
Name	Distance range code i.e. a for < 5 Kms, b for 5-10 Kms and c for 10+ kms .	Forests	Area under Non-agricultural Uses	Barren and Un-cultivable land	Permanent Pastures and Other Grazing Lands	Land Under Miscellaneous Tree Crops etc.	Culturable Waste Land	Name of Village	Serial Number
102	103	104	105	106	107	108	109	2	1
BISHNUPUR	c	0	9.7	0	0	0	0	Durgabati	2010
BISHNUPUR	c	0	28.7	0	0	0	0	Pratappur	2011
BISHNUPUR	c	0	21.6	0	0	0	0	Bhelaighata	2012
BISHNUPUR	c	0	31.4	0	0	0	0	Jemo	2013
BISHNUPUR	c	0	15.5	0	0	0	0	Ismail Chak	2014
BISHNUPUR	c	0	4.1	0	0	0	0	Lankajol	2015
BISHNUPUR	c	0	4.2	0	0	0	0	Jaykrishnapur	2016
BISHNUPUR	c	0	8.6	0	0	0	0	Bankajol	2017
BISHNUPUR	c	0	31	0	0	0	0	Kunarpur	2018
BISHNUPUR	c	0	15.4	0	0	0	0	Patpur	2019
BISHNUPUR	c	0	13.7	0	0	0	0	Lallbazar	2020
BISHNUPUR	c	0	5.4	0	0	0	0	Tentulia	2021
BISHNUPUR	c	0	5.8	0	0	0	0	Chandi Pur	2022
BISHNUPUR	c	0	114.6	0	0	0	0	Gopinathpur	2023
BISHNUPUR	c	0	16.4	0	0	0	0	Baragopinathpur	2024
BISHNUPUR	c	0	7.8	0	0	0	0	Algutina	2025
BISHNUPUR	c	0	19.9	0	0	0	0	Parbbatipur	2026
BISHNUPUR	c	0	14.1	0	0	0	0	Kachara	2027
BISHNUPUR	c	0	9	0	0	0	0	Chhanua	2028
BISHNUPUR	c	0	17.8	0	0	0	0	Baitalkuli	2029
BISHNUPUR	c	0	12.2	0	0	0	0	Ramchandrapur	2030
BISHNUPUR	c	0	51.9	0	0	0	0	Raghunathpur	2031
BISHNUPUR	c	0	24.5	0	0	0	0	Nabagram	2032
BISHNUPUR	c	0	12.1	0	0	0	0	Lalgara	2033
BISHNUPUR	c	0	17.8	0	0	0	0	Dhanjoga	2034
BISHNUPUR	c	0	32.2	0	0	0	0	Salukgere	2035
BISHNUPUR	c	0	119.9	0	0	0	0	Nandagram	2036
ARAMBAGH	c	0	14.5	0	0	0	0	Seromanipur	2037
		0	0	0	0	0	0	Rampur	2038
ARAMBAGH	c	0	13.4	0	0	0	0	Nalbuni	2039
ARAMBAGH	c	0	22.9	0	0	0	0	Krishnanagar	2040
ARAMBAGH	c	0	54.2	0	0	0	0	Sihar	2041
ARAMBAGH	c	0	80	0	0	0	0	Deshra	2042
ARAMBAGH	c	0	4.4	0	0	0	0	Bhalukgere	2043
ARAMBAGH	c	0	0	0	0	0	0	Chakchil	2044
ARAMBAGH	c	0	7.1	0	0	0	0	Pritchak	2045
ARAMBAGH	b	0	79.1	0	0	0	0	Tajpur	2046
ARAMBAGH	c	0	6.4	0	0	0	0	Metelsair	2047
ARAMBAGH	c	0	3.2	0	0	0	0	Jayrambati	2048
ARAMBAGH	c	0	5	0	0	0	0	Haldi	2049
ARAMBAGH	c	0	14.7	0	0	0	0	Malpur	2050
ARAMBAGH	c	0	22.4	0	0	0	0	Masinapur	2051

Land Use												
Area under different types of land use (in hectares rounded up to one decimal place)							Area irrigated by source (in hectare).					
Serial Number	Name of Village	Fallow lands other than current fallows	Current Fallows	Net Area Sown	Total Irrigated Land Area	Total Un-irrigated Land Area	Canals (C)	Wells/Tube-wells(W/TW)	Tanks/Lakes(T/L)	Water Falls(WF)	Others(O)	
1	2	110	111	112	113	114	115	116	117	118	119	
2010	Durgabati	0	0	40.1	7	33.1	0	7	0	0	0	
2011	Pratappur	0	0	82.3	41	41.3	0	34.9	6.1	0	0	
2012	Bhelaighata	0	0	55.7	18.5	37.2	0	14.5	4	0	0	
2013	Jemo	0	0	105.2	37.7	67.5	0	35.9	1.8	0	0	
2014	Ismail Chak	0	0	81.1	80.6	0.4	73.6	0	7	0	0	
2015	Lankajol	0	0	154.6	154.5	0.1	138.4	13	3.1	0	0	
2016	Jaykrishnapur	0	0	44.5	38.6	6	24.3	10.8	3.5	0	0	
2017	Bankajol	0	0	101.2	99.5	1.6	79.1	13.4	7	0	0	
2018	Kunarpur	0	0	483.6	418.2	65.4	309.6	39.3	69.3	0	0	
2019	Patpur	0	0	61.3	60.8	0.5	53.4	1.4	5.9	0	0	
2020	Lallbazar	0	0	37.6	36.7	1	30.8	0	5.9	0	0	
2021	Tentulia	0	0	62.7	59.6	3.1	52.6	0	7	0	0	
2022	Chandi Pur	0	0	36	33.7	2.4	25.1	3.5	5.1	0	0	
2023	Gopinathpur	0	0	567.4	489.5	77.9	404.7	24.2	60.6	0	0	
2024	Baragopinathpur	0	0	53.3	39.7	13.7	13.7	17.2	8.7	0	0	
2025	Algutina	0	0	45.7	33.6	12.1	13.3	6.7	13.6	0	0	
2026	Parbbatipur	0	0	53	38.2	14.9	13.8	16	8.4	0	0	
2027	Kachara	0	0	51.9	39.9	12	25.4	0	14.5	0	0	
2028	Chhanua	0	0	47.4	41.9	5.5	11.3	0	30.6	0	0	
2029	Baitalkuli	0	0	142.2	61.1	81	12.1	12	37	0	0	
2030	Ramchandrapur	0	0	33.7	32.2	1.5	15	0	17.2	0	0	
2031	Raghunathpur	0	0	50.5	37.4	13.1	16.2	19.6	1.6	0	0	
2032	Nabagram	0	0	58.8	26.4	32.4	4.6	19.3	2.5	0	0	
2033	Lalgara	0	0	39	28.5	10.5	0	25.1	3.4	0	0	
2034	Dhanjoga	0	0	50.9	20.3	30.6	0	17.8	2.5	0	0	
2035	Salukgere	0	0	174	148.7	25.2	80.9	17.4	40	0	10.4	
2036	Nandagram	0	0	68.6	29.6	39	23.1	4.8	1.8	0	0	
2037	Seromanipur	0	0	62.1	56.6	5.5	40.5	16.1	0	0	0	
2038	Rampur	0	0	61.9	56	5.9	0	5	0	51	0	
2039	Nalbuni	0	0	59.3	51.1	8.2	20.2	19.1	11.8	0	0	
2040	Krishnanagar	0	0	93.6	83.1	10.5	32.4	12.1	38.7	0	0	
2041	Sihar	0	0	304.9	239	65.9	152.2	55	31.9	0	0	
2042	Deshra	0	0	1104.6	892.8	211.8	607	216.9	68.9	0	0	
2043	Bhalukgere	0	0	112.4	110.7	1.7	98.7	9	3	0	0	
2044	Chakchil	0	0	115.7	115.7	0	94.7	18	3	0	0	
2045	Piritchak	0	0	102.1	98.6	3.4	89.8	2.8	6	0	0	
2046	Tajpur	0	0	422.9	412.7	10.2	242.8	58	30	0	81.9	
2047	Metelsair	0	0	43.2	35.3	7.9	0	17.5	7.8	0	10	
2048	Jayrambati	0	0	79.1	67.6	11.5	0	17.5	17.1	0	33	
2049	Haldi	0	0	62.7	62	0.8	50.5	10.4	1	0	0	
2050	Malpur	0	0	81.6	78.6	3.1	48.6	26	4	0	0	
2051	Masinapur	0	0	449.7	449.5	0.2	351	81.5	17.1	0	0	

Name of three most important commodities manufactured			Name of Village	Serial Number
First	Second	Third		
120	121	122	2	1
			Durgabati	2010
			Pratappur	2011
			Bhelaighata	2012
			Jemo	2013
Field Rice			Ismail Chak	2014
Field Rice			Lankajol	2015
Field Rice			Jaykrishnapur	2016
Field Rice	Mustered Oil		Bankajol	2017
Field Rice			Kunarpur	2018
Field Rice			Patpur	2019
Field Rice			Lallbazar	2020
Field Rice			Tentulia	2021
Field Rice			Chandi Pur	2022
			Gopinathpur	2023
			Baragopinathpur	2024
			Algutina	2025
			Parbbatipur	2026
			Kachara	2027
			Chhanua	2028
			Baitalkuli	2029
			Ramchandrapur	2030
			Raghunathpur	2031
			Nabagram	2032
			Lalgara	2033
			Dhanjoga	2034
			Salukgere	2035
			Nandagram	2036
Field Rice	Muster Oil		Seromanipur	2037
			Rampur	2038
Field Rice			Nalbuni	2039
Field Rice			Krishnanagar	2040
Field Rice	Muster Oil		Sihar	2041
			Deshra	2042
			Bhalukgere	2043
			Chakchil	2044
			Piritchak	2045
			Tajpur	2046
			Metelsair	2047
Field Rice	Muster Oil		Jayrambati	2048
Field Rice	Mustered Oil		Haldi	2049
Field Rice	Mustered Oil		Malpur	2050
Field Ri.ce			Masinapur	2051

Census of India 2011
Amenities and Land use

Serial Number	Name of Village	Location code no.	Total area of the village (in hectares rounded up to one decimal place)	Total population (2011 census)	Number of households (2011 census)	Number of educational amenities available in village , the distance range code viz; a for 0-5 kms, b for 5-10 kms, c for 10+ kms of nearest place where facility is available							
						7	8	9	10	11	12	13	14
1	2	3	4	5	6	Pre-Primary school (PP)	Primary school (P)	Middle school (M)	Secondary School (S)	Senior Secondary school (SS)	Degree college of arts , science & commerce (ASC)	Engineering college(EC)	Medical college (MC)
2052	Jibta	328007	342.4	1932	417	1	1	a	a	a	b	c	c
2053	Baladwip	328008	149.2	784	165	1	1	a	a	a	b	c	c
2054	Purba Narayanpur	328009	88.4	867	196	1	1	a	a	a	b	c	c
Block T O T A L :			24473.4	180292	39146	213	207	55	23	13	1	0	0

- Village Directory

(As in 2009)

le. (If not available within the : < 5 Kms, b for 5-10 Kms and c cility is available is given).										Number of Medical Amenities available. (If not available within the village , the distance range code viz; a for < 5 Kms, b for 5-10 Kms and c for 10+ kms of nearest place where facility is available is given).										Name of Village	Serial Number
Management institute (MI)	Polytechnic (Pt)	Vocational training school /ITI	Non-formal training centre (NFTC)	Special school for disabled (SSD)	Others (specify)	Community health centre (CHC)	Primary health centre (PHC)	Primary health sub centre (PHS)	Maternity and child welfare centre (MCW)	T.B. clinic (TBC)	Hospital-allopathic (HA)	Hospital-alternative medicine (HO)	Dispensary (D)	Veterinary hospital (VH)	Mobile health clinic (MHC)	Family welfare centre (FWC)					
15	16	17	18	19	20	21	22	23	24	25	26	27	28	29	30	31					
c	c		c			c	c	1	c	c	c	c	a	a	c	c	Jibta	2052			
c	c		b			c	c	b	c	c	c	c	b	b	c	c	Baladwip	2053			
c	c		c			c	c	b	c	c	c	c	b	b	c	c	Purba Narayanpur	2054			
0	0	1	0	0	0	1	10	32	2	1	0	0	4	4	1	7	: Block T O T A L				

Serial Number	Name of Village	Number of Non-Government Medical Amenities available.							Availability of drinking water - Yes / No							
		Charitable non Govt. hospital/Nursing home.	Medical practitioner with MBBS Degree	Medical practitioner with other degree	Medical practitioner with no degree	Traditional practitioner and faith healer .	Medicine Shop	Others	Tap water (Treated/Untreated)	Well water (Covered / Uncovered well)	Hand Pump	Tube wells / Bore well	Spring	River / Canal	Tank / Pond / Lake	Others
1	2	32	33	34	35	36	37	38	39	40	41	42	43	44	45	46
2052	Jibta	0	0	0	0	0	0	0	No	No	Yes	Yes	No	Yes	Yes	No
2053	Baladwip	0	0	0	0	0	0	0	No	No	Yes	Yes	No	Yes	Yes	No
2054	Purba Narayanpur	0	0	0	0	0	0	0	No	No	Yes	Yes	No	Yes	Yes	No
Block T O T A L :		6	23	40	88	33	58	10	9	3	164	122	0	89	161	1

Availability of toilet & others Yes / No				Communication and transport facilities (If amenities available code -Yes is given except for Village Pin Code ,If not available within the village , the distance range code viz; a for < 5 Kms, b for 5-10 Kms and c for 10+ kms of nearest place where facility is available is given).									
Community toilet including bath.	Community toilet excluding bath.	Rural sanitary mart or sanitary hardware outlet available near the village.	Community bio- gas or recycle of waste for productive use.	Post office(PO)	Sub post office (SPO)	Post & Telegraph office (P&TO)	Village Pin Code	Telephones (Land lines)	Public call office (PCO)	Mobile phone coverage	Name of Village	Serial Number	
47	48	49	50	51	52	53	54	55	56	57	2	1	
No	No	No	No	c	a	c	722161	Yes	a	Yes	Jibta	2052	
No	No	No	No	c	a	c	722141	Yes	a	Yes	Baladwip	2053	
No	No	No	No	c	b	c	722141	Yes	b	Yes	Purba Narayanpur	2054	
13	18	23	7	14	11	0	162	100	50	162 : Block T O T A L			

Communication and transport facilities (If amenities available code -Yes is given except for Village Pin Code ,If not available within the village , the distance range code viz; a for < 5 Kms, b for 5-10 Kms and c for 10+ kms of nearest place where facility is available is given).													Village connected to highway (If amenities available code viz; a for < 5 Kms, b for 5-10 Kms and c for 10+ kms of nearest place where facility is available is given).			
Serial Number	Name of Village	Internet cafes/ Common service centre (CSC)	Private courier facility	Bus service (Public & Private)	Railway stations	Auto/Modified Autos	Taxis and Vans	Tractors	Cycle-pulled rickshaws(Manual & Machine driven)	Carts driven by animals	Sea /River ferry service	Connected to national highway(NH)	Connected to state highway(SH)	Connected to major district road (MDR)	Connected to others district road	Pucca roads
1	2	58	59	60	61	62	63	64	65	66	67	68	69	70	71	72
2052	Jibta	b	b	a	c	c	Yes	Yes	Yes	Yes	c	c	c	a	b	a
2053	Baladwip	c	c	b	c	c	Yes	Yes	Yes	Yes	c	c	c	a	b	b
2054	Purba Narayanpur	c	c	b	c	c	Yes	Yes	Yes	Yes	c	c	c	b	b	b
Block T O T A L :		7	2	53	0	3	84	127	120	160	4	0	7	22	53	43

ys,village roads, banks & credit societies :-Yes is given, If not available within the code viz; a for <5 Kms, b for 5-10 Kms place where facility is available is given).							Availability of miscellaneous facilities (If amenities available code -Yes is given, If not available within the village , the distance range code viz; a for < 5 Kms, b for 5-10 Kms and c for 10+ kms of nearest place where facility is available is given).									
Kutchcha roads	Water bounded macadam(WBM) roads	Navigable waterway (river/canal)(NW)	Footpaths (FP)	Commercial & Co-operative Banks	ATM	Agricultural Credit Societies	Self-Help Group (SHG)	Public distribution system (PDS) shop	Mandis / Regular market	Weekly Haat	Agricultural marketing society	Integrated Child Development Scheme (Nutritional Centres)	Anganwadi Centre (Nutritional Centres)	Others (Nutritional Centres)	Name of Village	Serial Number
73	74	75	76	77	78	79	80	81	82	83	84	85	86	87	2	1
Yes	c	Yes	a	c	c	Yes	Yes	c	b	b	c	a	Yes	Yes	Jibta	2052
Yes	c	Yes	a	c	c	Yes	a	c	b	b	c	Yes	Yes	Yes	Baladwip	2053
Yes	c	Yes	b	c	c	Yes	a	c	b	c	c	Yes	Yes	Yes	Purba Narayanpur	2054
76	48	13	134	4	1	23	143	46	18	13	15	17	121	148	: Block T O T A L	

Availability of miscellaneous facilities (If amenities available code -Yes is given, If not available within the village , the distance range code viz; a for < 5 Kms, b for 5-10 Kms and c for 10+ kms of nearest place where facility is available is given).													Availability of electricity (Yes/No)			
Serial Number	Name of Village	ASHA (Accredited Social Health Activist)	Community centre with/without TV	Sports Field,	Sports Club / Recreation Centre	Cinema / Video Hall	Public Library	Public Reading Room	Newspaper Supply	Assembly Polling station	Birth & Death Registration Office	Power Supply for Domestic Use (ED)	Power Supply for Agricultural Use (EAG)	Power Supply for Commercial Use (EC)	Power Supply for All Uses (EA)	
1	2	88	89	90	91	92	93	94	95	96	97	98	99	100	101	
2052	Jibta	a	c	Yes	a	c	b	b	Yes	Yes	a	Yes	Yes	Yes	Yes	
2053	Baladwip	a	c	Yes	a	c	b	b	Yes	a	b	Yes	Yes	No	No	
2054	Purba Narayanpur	a	c	Yes	a	c	b	b	Yes	Yes	b	Yes	Yes	No	No	
Block T O T A L :		108	17	75	32	8	11	18	144	106	35	165	164	119	119	

Nearest Town		Land Use								
		Area under different types of land use (in hectares rounded up to one decimal place)								
Name	Distance range code i.e. a for < 5 Kms, b for 5-10 Kms and c for 10+ kms .	Forests	Area under Non-agricultural Uses	Barren and Un-cultivable land	Permanent Pastures and Other Grazing Lands	Land Under Miscellaneous Tree Crops etc.	Culturable Waste Land	Name of Village	Serial Number	
102	103	104	105	106	107	108	109	2	1	
ARAMBAGH	c	0	19.9	0	0	0	0	Jibta	2052	
ARAMBAGH	c	0	6	0	0	0	0	Baladwip	2053	
ARAMBAGH	c	0	6.2	0	0	0	0	Purba Narayanpur	2054	
0	0	0	4060.6	0	0	0	0	0 : Block T O T A L		

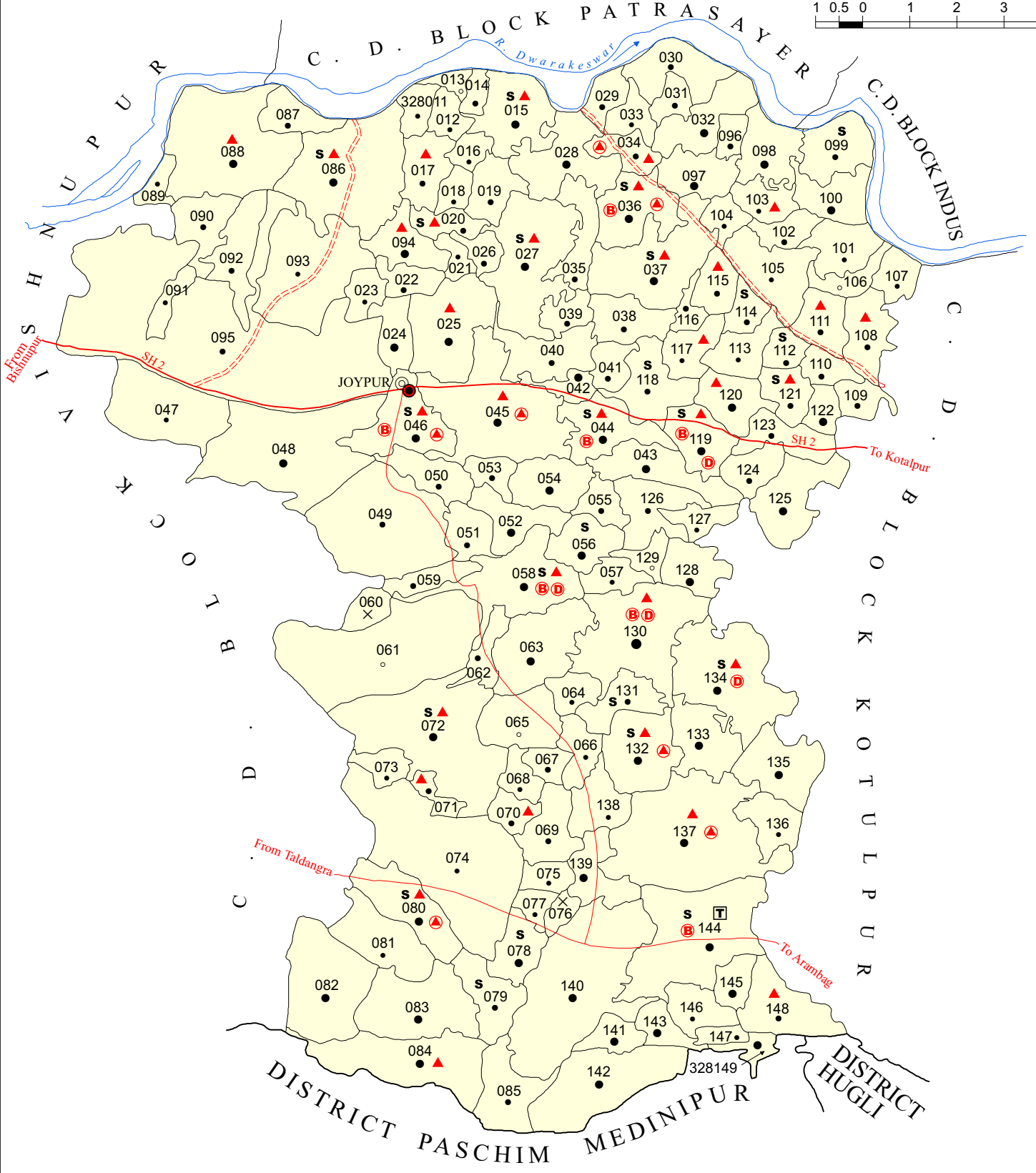
Land Use											
Area under different types of land use (in hectares rounded up to one decimal place)							Area irrigated by source (in hectare).				
Serial Number	Name of Village	Fallow lands other than current fallows	Current Fallows	Net Area Sown	Total Irrigated Land Area	Total Un-irrigated Land Area	Canals (C)	Wells/Tube-wells(W/TW)	Tanks/Lakes(T/L)	Water Falls(WF)	Others(O)
1	2	110	111	112	113	114	115	116	117	118	119
2052	Jibta	0	0	322.5	321.7	0.8	285.3	0	36.4	0	0
2053	Baladwip	0	0	143.2	126.9	16.4	82.2	36	8.7	0	0
2054	Purba Narayanpur	0	0	82.1	54.3	27.8	0	0	54.3	0	0
Block T O T A L :		0	0	20412	17134	3277.7	10459	4123.2	1965.9	51	

Name of three most important commodities manufactured			Name of Village	Serial Number
First	Second	Third		
120	121	122	2	1
Field Rice			Jibta	2052
Field Rice			Baladwip	2053
Field Rice			Purba Narayanpur	2054
			: Block T O T A L	

TOTAL AREA OF THE C.D. BLOCK.....263.82 Sq. Kms.
 TOTAL POPULATION OF THE C.D. BLOCK..... 156920
 TOTAL NUMBER OF VILLAGES..... 139
 TOTAL NUMBER OF INHABITED VILLAGES..... 137
 TOTAL NUMBER OF CENSUS TOWNS..... NIL
 TOTAL NUMBER OF STATUTORY TOWNS..... NIL
 DISTANCE FROM DISTRICT HEADQUARTERS TO
 C. D. BLOCK HEADQUARTERS (APPROX.) 53 Kms.

HIGH SCHOOL / INTER COLLEGE . **S**
 TECHNICAL INSTITUTIONS **T**
 BANK **B**
 DISPENSARY..... **D**
 PRIMARY HEALTH CENTRE **A**
 OTHER MEDICAL SERVICES **▲**

INDIA
WEST BENGAL
C. D. BLOCK JAYPUR
DISTRICT BANKURA



BOUNDARY, DISTRICT ———
 " C. D. BLOCK ———
 " VILLAGE WITH MDDS CODE 328149
 HEADQUARTERS : POLICE STATION, C. D. BLOCK
 POPULATION SIZE OF VILLAGES : BELOW 200, 200-499, 500-999, 1000-4999, 5000 AND ABOVE ●●●●●

UNINHABITED VILLAGE WITH MDDS CODE X 328060
 STATE HIGHWAY — SH 2 —
 IMPORTANT METALLED ROADS ———
 UNMETALLED ROADS - - - - -
 RIVER AND STREAM

Alphabetical List of Villages

Name of the CD Block : Jaypur

CD Block Code (2011) : 0215

Sl. No.	Name of the Village	PLCN 2001	MDDS PLCN 2011
1	2	3	4
1	Abhirampur	02182600	328119
2	Adhakata	02178100	328074
3	Amlasol	02185400	328147
4	Angaria	02179100	328084
5	Ashurali	02184100	328134
6	Bagajol	02174900	328042
7	Bagsara	02172000	328013
8	Baguapara	02184600	328139
9	Bajemaynapur	02177000	328063
10	Balarampur	02183800	328131
11	Balibil	02177600	328069
12	Balidoba	02174500	328038
13	Baliguma	02178900	328082
14	Bamangram	02175700	328050
15	Bankati	02185500	328148
16	Banna	02181800	328111
17	Banshi	02180500	328098
18	Baraaribil	02177700	328070
19	Barakura	02178400	328077
20	Barasat	02174800	328041
21	Basantapur	02172300	328016
22	Bazar	02180300	328096
23	Belia	02179500	328088
24	Benechapra	02176900	328062
25	Betri	02179000	328083
26	Bhabanipur	02176400	328057
27	Bhabanipur	02181300	328106
28	Bhandargar	02182300	328116
29	Bharatpur	02183200	328125
30	Bhatpara	02173300	328026
31	Bhitsayer	02173900	328032
32	Bhurkunda	02173800	328031
33	Bikrapur	02172600	328019
34	Birampur	02181200	328105

Alphabetical List of Villages

Name of the CD Block : Jaypur

CD Block Code (2011) : 0215

Sl. No.	Name of the Village	PLCN 2001	MDDS PLCN 2011
1	2	3	4
35	Brahmankonda	02185600	328149
36	Brindabanpur	02173000	328023
37	Brojashol	02174100	328034
38	Chaltakonda	02173600	328029
39	Chamat	02176200	328055
40	Chandabil	02177500	328068
41	Chandipur	02180600	328099
42	Chanpatala	02171800	328011
43	Chhatina	02180800	328101
44	Chhatra Ara	02181900	328112
45	Dakshinbar	02185100	328144
46	Danga Makarandapur	02178800	328081
47	Dasdighi	02183000	328123
48	Daulatpur	02173700	328030
49	Dharisyer	02184500	328138
50	Dhengartala	02179400	328087
51	Dighpar	02176300	328056
52	Digrya	02171900	328012
53	Gaighata	02178200	328075
54	Gajipur	02177800	328071
55	Gakulnagar	02176000	328053
56	Gelia	02182700	328120
57	Ghagara	02179800	328091
58	Ghoradubi	02183600	328129
59	Gopal Nagar	02179300	328086
60	Hajipur	02172800	328021
61	Haldu	02182100	328114
62	Hariharpur	02180900	328102
63	Harinashuli	02184900	328142
64	Hatbari	02184800	328141
65	Hetia	02174300	328036
66	Hijaldigha	02183900	328132
67	Hirapur	02176100	328054
68	Ijjatpur	02172100	328014

Alphabetical List of Villages

Name of the CD Block : Jaypur

CD Block Code (2011) : 0215

Sl. No.	Name of the Village	PLCN 2001	MDDS PLCN 2011
1	2	3	4
69	Jadabnagar	02184700	328140
70	Jagannathpur	02178700	328080
71	Jamdigri	02174600	328039
72	Jamshola	02182000	328113
73	Jangalmahal	02180200	328095
74	Jaypur	02175300	328046
75	Jhean	02183400	328127
76	Jujur	02172200	328015
77	Kalabani	02172900	328022
78	Kashipur	02175800	328051
79	Kataban	02180000	328093
80	Katul	02175500	328048
81	Khanabari	02176800	328061
82	Kharikasuli	02178600	328079
83	Khiraibani	02179600	328089
84	Kuchiakol	02176500	328058
85	Kumardubi	02172500	328018
86	Kunda Pushkarini	02174200	328035
87	Kunrre	02184000	328133
88	Kusumdighi	02183500	328128
89	Lokpur	02181500	328108
90	Mabarakpur	02179700	328090
91	Madhab Bati	02176600	328059
92	Madhabpur	02178500	328078
93	Madhurpur	02181000	328103
94	Mahaldanga	02184200	328135
95	Mahishabandi	02177300	328066
96	Makarandapur	02177900	328072
97	Maynapur	02183700	328130
98	Mohishkhoar	02174000	328033
99	Muraliganja	02185000	328143
100	Nabasan	02183300	328126
101	Nachur	02184300	328136
102	Namchhara	02182500	328118

Alphabetical List of Villages

Name of the CD Block : Jaypur

CD Block Code (2011) : 0215

Sl. No.	Name of the Village	PLCN 2001	MDDS PLCN 2011
1	2	3	4
103	Narayanpur	02181100	328104
104	Nutangarm	02177100	328064
105	Nutangram Radhamohanpur	02175400	328047
106	PORairi	02177400	328067
107	Padumpur	02173100	328024
108	Panchpeke	02182400	328117
109	Pankhai	02180700	328100
110	Parashe	02181400	328107
111	Parsal	02178300	328076
112	Paschim Karakbere	02182900	328122
113	Phulnagar	02175900	328052
114	Purusottampur	02181700	328110
115	Radhamadhabpur	02176700	328060
116	Radhanagar	02185300	328146
117	Raghunathpur	02174400	328037
118	Rajganja	02175600	328049
119	Rajgram	02175100	328044
120	Rajsol	02173200	328025
121	Ramchandrapur	02182200	328115
122	Ramnagar	02179900	328092
123	Rangamate	02179200	328085
124	Rautkhanda	02173400	328027
125	Rohilakon	02185200	328145
126	Ruishar	02172400	328017
127	Sadhuadal	02181600	328109
128	Sainda	02172700	328020
129	Salda	02175200	328045
130	Shayamsundarpur	02177200	328065
131	Shiberdanga	02178000	328073
132	Shukjora	02183100	328124
133	Shyamnagar	02180100	328094
134	Simulairi	02173500	328028
135	Sridharpur	02174700	328040
136	Supur	02175000	328043

Alphabetical List of Villages

Name of the CD Block : Jaypur

CD Block Code (2011) : 0215

Sl. No.	Name of the Village	PLCN 2001	MDDS PLCN 2011
1	2	3	4
137	Tanadighi	02182800	328121
138	Tandighi	02180400	328097
139	Uttarbar	02184400	328137

Census of India 2011
Amenities and Land use

Serial Number	Name of Village	Location code no.	Total area of the village (in hectares rounded up to one decimal place)	Total population (2011 census)	Number of households (2011 census)	Number of educational amenities available in the village, the distance range code viz; a for 0-5 kms, b for 5-10 kms, c for 10+ kms of nearest place where facility is available							
						Pre-Primary school (PP)	Primary school (P)	Middle school (M)	Secondary School (S)	Senior Secondary school (SS)	Degree college of arts, science & commerce (ASC)	Engineering college(EC)	Medical college (MC)
1	2	3	4	5	6	7	8	9	10	11	12	13	14

Name of District:-Bankura

Name of CD Block:-Jaypur

2055	Chanpatala	328011	62.9	295	63	1	1	a	a	a	c	c	c
2056	Digrya	328012	62.6	293	64	1	1	a	a	a	c	c	c
2057	Bagsara	328013	54.7	138	25	a	a	a	a	a	c	c	c
2058	Ijjatpur	328014	45.4	598	115	b	a	b	b	b	c	c	c
2059	Jujur	328015	235.1	1590	398	1	1	1	1	1	c	c	c
2060	Basantapur	328016	51.8	290	62	1	1	a	a	a	c	c	c
2061	Ruishar	328017	140.7	955	200	1	1	a	a	a	c	c	c
2062	Kumardubi	328018	56.4	238	50	a	a	a	a	a	c	c	c
2063	Bikrampur	328019	122.6	924	214	2	2	1	a	a	c	c	c
2064	Sainda	328020	77.3	821	195	2	2	1	1		c	c	c
2065	Hajipur	328021	49.8	367	87	b		a	a	a	c	c	c
2066	Kalabani	328022	83.2	757	183	1	1	a	a	a	c	c	c
2067	Brindabanpur	328023	73.8	426	95	1	1	a	a	a	c	c	c
2068	Padampur	328024	108.4	1332	312	1	1	a	a	a	c	c	c
2069	Rajsol	328025	320.5	3127	676	3	3	1	a	a	c	c	c
2070	Bhatpara	328026	56.7	620	137	1	1	a	a	c	c	c	c
2071	Rautkhanda	328027	414.9	3697	788	2	1	1	1	1	c	c	1
2072	Simulairi	328028	256.8	1915	398	2	2	a	a	a	c	c	c
2073	Chaltakonda	328029	79.5	768	169	2	2	a	a	a	c	c	c
2074	Daulatpur	328030	239.7	587	123	1	1	1	a	a	c	c	c
2075	Bhurkunda	328031	57.2	865	197	1	1	a	a	a	b	c	c
2076	Bhitsayer	328032	179.4	1139	257	1	1	a	a	a	c	c	c
2077	Mohishkhoar	328033	74.3	298	78	2	2	a	a	a	a	a	a
2078	Brojashol	328034	205.5	741	176	1	2				c	c	c
2079	Kunda Pushkarini	328035	134.4	885	187	2	2	a	a	a	c	c	c
2080	Hetia	328036	211.8	2757	585	3	3	1	1	1	c	c	c
2081	Raghunathpur	328037	370.3	3321	729	4	4	1	1	a	c	c	c
2082	Balidoba	328038	143.9	754	179	1	1	1	a	a	c	c	c
2083	Jamdigri	328039	79.3	928	200	1	1	a	a	a	c	c	c
2084	Sridharpur	328040	340.1	720	169	1	1	a	a	a	b	b	c
2085	Barasat	328041	79.6	887	196	2	3	a	a	a	b	c	c
2086	Bagajol	328042	57.9	1097	242	1	1	a	a	a	b	c	c
2087	Supur	328043	192.9	1250	264	1	1	a	a	a	b	c	c
2088	Rajgram	328044	197.2	2368	573	2	2	2	2	2	a	c	c
2089	Salda	328045	507.8	4851	1098	3	3	1	a	a	b	c	c
2090	Jaypur	328046	232.4	3136	741	3	2	2	2	1	b	c	c
2091	Nutangram Radhamohanpur	328047	339.1	428	88	1	1	b	b	b	c	c	c
2092	Katul	328048	594.8	1073	232	1	1	a	a	a	c	c	c
2093	Rajganja	328049	564.4	638	143	2	2	a	a	a	c	c	c
2094	Bamangram	328050	125.6	817	184	2	2	1	a	a	c	c	c

- Village Directory

(As in 2009)

le. (If not available within the : < 5 Kms, b for 5-10 Kms and c cility is available is given).						Number of Medical Amenities available. (If not available within the village , the distance range code viz; a for < 5 Kms, b for 5-10 Kms and c for 10+ kms of nearest place where facility is available is given).						Name of Village	Serial Number					
Management institute (MI)	Polytechnic (Pt)	Vocational training school /ITI	Non-formal training centre (NFTC)	Special school for disabled (SSD)	Others (specify)	Community health centre (CHC)	Primary health centre (PHC)	Primary health sub centre (PHS)	Maternity and child welfare centre (MCW)	T.B. clinic (TBC)	Hospital-allopathic (HA)			Hospital-alternative medicine (HO)	Dispensary (D)	Veterinary hospital (VH)	Mobile health clinic (MHC)	Family welfare centre (FWC)
15	16	17	18	19	20	21	22	23	24	25	26	27	28	29	30	31	2	1

Location CodeNo:-339

Location CodeNo:-0215

c	c	c		c		c	b	a	c	c	c		c	b	c	c	Chanpatala	2055	
c	c	c		c		c	b	a	c	c	c		c	b	c	c	Digrya	2056	
c	c	c		c		c	b	a	c	c	c		c	b	c	c	Bagsara	2057	
c	c	c		c			c	b		c				c			Ijjatpur	2058	
c	c	c		c			c		1	c				c			Jujur	2059	
c	c	c		c			b	a		c				c			Basantapur	2060	
c	c	c		c			a		1	c				c			Ruishar	2061	
c	c	c	c	c		a	a	a	b	c	c	c	b	c	a	b	Kumardubi	2062	
c	c	c	c	c		a	b	a	b	b	b	c	b	c	a	b	Bikrapur	2063	
c	c	c	c	c		b	b		1	1	c	b	c	b	c	a	c	Sainda	2064
c	c	c	c	c		a	b	a	b	b	b	c	b	c	a	b	Hajipur	2065	
c	c	c	c	c		c	a	a	b	a	a	c	a	c	a	c	Kalabani	2066	
c	c	c	c	c		a	a	a	a	c	a	c	a	a	c	c	Brindabanpur	2067	
c	c	c	c	c		b	a	a	a	c	a	c	a	a	c	c	Padumpur	2068	
c	c	c	c	c		a	a		1	a	c	a	c	a	a	c	Rajsol	2069	
c	c	c	c	c		a	b	a	b	c	b	c	a	b	c	c	Bhatpara	2070	
c	c	c	c	c		a	b		1	b	c	c	c	a	a	b	Rautkhanda	2071	
c	c	c	c	c		a	b	a	b	c	b	a	a	b	c	c	Simulairi	2072	
c	c	c	c	c		a	b	a	b	c	b	a	a	b	c	c	Chaltakonda	2073	
c	c	c	c	c		c	c	a	c	c	c	c	a	c	a	c	Daulatpur	2074	
c	c	c	c	c		c	c	c	c	c	c	c	a	c	a	c	Bhurkunda	2075	
c	c	c	c	c		c	b	a	c	c	c	c	a	c	a	c	Bhitsayer	2076	
a	a	a		a		c	b	a	a	c	c	c	b	c	c	c	Mohishkhoar	2077	
c	c	c	c	c		c		1	1	c	b	c	c	c	c	c	Brojashol	2078	
c	c	c	c	c		a	b	a	b	c	b	a	a	b	c	c	Kunda Pushkarini	2079	
c	c	c	c	c		c		1	1	b	c	c	c	c	c	c	Hetia	2080	
c	c	c		c		c	b		1	c	a	c	c	c	c	c	Raghunathpur	2081	
c	c	a	c	c		c	c	a	a	a	c	c	a	c		a	Balidoba	2082	
c	c	c	c	c		a	b	a	b	c	b	a	a	b	c	c	Jamdigri	2083	
c	c	c	c	c		c	a	a	c	c	c	c	a	c		a	Sridharpur	2084	
c	c	c	c	c		c	a				b	c	c				Barasat	2085	
c	b	c		c		c	a	a	a	a	c	c	a	c		a	Bagajol	2086	
b	c	c	c			c	b	a	c	c	c	c	b	c		b	Supur	2087	
c	c	c	c	c		c	a		1	c	c	c	c	c	c	c	Rajgram	2088	
c	c	c	c	c		c		1	1	c	c	c	c	c	c	c	Salda	2089	
c	c	c	c	b		c		1	1	c	c	c	c	a	c	a	Jaypur	2090	
c	c	c	b	c		c	b	b	b	b	b	b	b	b	b	b	Nutangram Radhamohanpur	2091	
c	c	c	a	c		c	c	a	a	a	a	a	a	a	a	a	Katul	2092	
	c	c		c		c	a	a	a	c	a	c	a	c		a	Rajanja	2093	
c	c	c	c	c		c	a	c	c	c	c	c	a	c	c	a	Bamangram	2094	

Serial Number	Name of Village	Number of Non-Government Medical Amenities available.							Availability of drinking water - Yes / No							
		Charitable non Govt. hospital/Nursing home.	Medical practitioner with MBBS Degree	Medical practitioner with other degree	Medical practitioner with no degree	Traditional practitioner and faith healer .	Medicine Shop	Others	Tap water (Treated/Untreated)	Well water (Covered / Uncovered well)	Hand Pump	Tube wells / Bore well	Spring	River / Canal	Tank / Pond / Lake	Others
1	2	32	33	34	35	36	37	38	39	40	41	42	43	44	45	46

2055	Chanpatala	0	0	0	0	0	0	0	No	No	Yes	No	No	No	No	No
2056	Digrya	0	0	0	0	0	0	0	No	No	Yes	No	No	No	No	No
2057	Bagsara	0	0	0	0	0	0	0	No	No	Yes	No	No	No	No	No
2058	Ijjatpur	0	0	0	1	0	0	0	No	Yes	Yes	Yes	No	No	Yes	No
2059	Jujur	0	0	0	1	1	1	0	No	Yes	Yes	Yes	No	No	Yes	No
2060	Basantapur	0	0	0	0	0	0	0	No	Yes	Yes	Yes	No	No	Yes	No
2061	Ruishar	0	0	0	0	0	0	0	No	Yes	Yes	Yes	No	No	Yes	No
2062	Kumardubi	0	0	0	0	0	0	0	No	No	Yes	Yes	No	No	Yes	No
2063	Bikrampur	0	0	0	0	0	0	0	No	No	Yes	Yes	No	Yes	Yes	No
2064	Sainda	0	0	0	0	0	0	0	No	No	Yes	Yes	No	No	Yes	No
2065	Hajipur	0	0	0	0	0	0	0	No	No	Yes	Yes	No	Yes	Yes	No
2066	Kalabani	0	0	0	0	0	0	0	Yes	Yes	Yes	Yes	No	No	Yes	No
2067	Brindabanpur	0	0	0	0	0	0	0	No	No	Yes	Yes	No	No	No	No
2068	Padampur	0	0	0	0	0	0	0	Yes	No	Yes	Yes	No	No	No	No
2069	Rajsol	0	0	0	0	0	0	0	Yes	No	Yes	Yes	No	No	No	No
2070	Bhatpara	2	2	1	1	2	1	1	No	No	Yes	Yes	No	No	No	No
2071	Rautkhanda	0	0	0	0	0	0	0	No	No	Yes	Yes	No	Yes	Yes	No
2072	Simulairi	0	0	0	0	0	0	0	No	No	Yes	Yes	No	No	No	No
2073	Chaltakonda	0	0	0	0	0	0	0	No	No	Yes	Yes	No	No	No	No
2074	Daulatpur	0	0	0	0	0	0	0	No	No	Yes	No	No	Yes	Yes	No
2075	Bhurkunda	0	0	1	0	1	0	0	No	No	Yes	No	No	Yes	Yes	No
2076	Bhitsayer	0	0	0	0	0	0	0	No	No	Yes	No	No	Yes	Yes	No
2077	Mohishkhar	0	0	0	0	0	0	0	No	No	Yes	No	No	Yes	Yes	No
2078	Brojashol	0	0	1	0	0	1	0	No	No	Yes	Yes	No	No	Yes	No
2079	Kunda Pushkarini	0	0	0	0	0	0	0	No	No	Yes	Yes	No	No	No	No
2080	Hetia	0	0	0	7	1	2	0	No	No	Yes	No	No	No	Yes	No
2081	Raghunathpur	0	0	0	4	2	3	0	No	No	Yes	No	No	Yes	Yes	No
2082	Balidoba	0	0	0	0	0	0	0	No	No	Yes	Yes	No	No	No	No
2083	Jamdigri	0	0	0	0	0	0	0	No	No	Yes	Yes	No	No	No	No
2084	Sridharpur	0	1	0	0	0	0	0	No	No	Yes	Yes	No	No	Yes	No
2085	Barasat	0	0	0	0	0	0	0	No	No	Yes	Yes	No	Yes	Yes	No
2086	Bagajol	0	0	0	0	2	0	0	No	No	Yes	No	No	No	No	No
2087	Supur	0	0	0	0	0	0	0	No	No	Yes	Yes	No	No	No	No
2088	Rajgram	0	0	2	0	0	2	0	No	Yes	Yes	Yes	No	Yes	Yes	No
2089	Salda	0	4	2	1	0	8	0	Yes	Yes	Yes	Yes	No	Yes	Yes	No
2090	Jaypur	0	0	0	1	0	4	0	Yes	Yes	Yes	No	No	No	No	No
2091	Nutangram Radhamohanpur	0	0	0	0	0	0	0	No	Yes	Yes	Yes	No	Yes	Yes	No
2092	Katul	0	0	0	0	0	0	0	No	Yes	Yes	Yes	No	No	Yes	No
2093	Rajganja	0	0	0	0	0	0	0	No	No	Yes	No	No	No	Yes	No
2094	Bamangram	0	0	0	0	0	0	0	Yes	No	Yes	Yes	No	No	No	No

Availability of toilet & others Yes / No				Communication and transport facilities (If amenities available code -Yes is given except for Village Pin Code ,If not available within the village , the distance range code viz; a for < 5 Kms, b for 5-10 Kms and c for 10+ kms of nearest place where facility is available is given).									
Community toilet including bath.	Community toilet excluding bath.	Rural sanitary mart or sanitary hardware outlet available near the village.	Community bio- gas or recycle of waste for productive use.	Post office(PO)	Sub post office (SPO)	Post & Telegraph office (P&TO)	Village Pin Code	Telephones (Land lines)	Public call office (PCO)	Mobile phone coverage	Name of Village	Serial Number	
47	48	49	50	51	52	53	54	55	56	57	2	1	

No	No	No	No	a	b	b	722154	a	a	Yes	Chanpatala	2055
No	No	No	No	a	b	b	722138	a	a	Yes	Digrya	2056
No	No	No	No	a	b	b	722138	a	a	Yes	Bagsara	2057
No	No	No	No	b	c	c	722138	b	b	Yes	Ijjatpur	2058
No	No	No	No	Yes	b	b	722138	Yes	Yes	Yes	Jujur	2059
No	No	No	No	a	b	b	722138	Yes	a	Yes	Basantapur	2060
No	No	No	No	a	b	b	722138	Yes	a	Yes	Ruishar	2061
No	No	Yes	No	a	b	b	722138	Yes	b	Yes	Kumardubi	2062
No	No	Yes	No	a	b	b	722138	a	a	Yes	Bikrampur	2063
No	No	Yes	No	a	b	b	722138	Yes	Yes	Yes	Sainda	2064
No	No	No	No	a	b	b	722138	a	a	Yes	Hajipur	2065
No	No	Yes	Yes	a	a	a	722138	Yes	a	Yes	Kalabani	2066
No	No	Yes	No	a	a	a	722138	a	a	Yes	Brindabanpur	2067
No	No	Yes	No	a	a	a	722138	Yes	a	Yes	Padumpur	2068
No	Yes	Yes	No	a	a	a	722138	Yes	a	Yes	Rajsol	2069
No	No	Yes	No	a	b	b	722138	a	a	Yes	Bhatpara	2070
No	No	Yes	No		b	b	722138	Yes	a	Yes	Rautkhanda	2071
No	No	Yes	No	a	b	b	722138	Yes	a	Yes	Simulairi	2072
No	No	Yes	No	a	b	b	722138	Yes	a	a	Chaltakonda	2073
No	No	No	No	c	a	c	722138	a	a	Yes	Daulatpur	2074
No	No	No	No	c	a	c	722138	Yes	Yes	Yes	Bhurkunda	2075
No	No	No	No	c	a	c	722154	Yes	a	Yes	Bhitsayer	2076
No	No	No	No	b	b	c	722138	a	a	Yes	Mohishkhoar	2077
No	No	Yes	No	b	Yes	c	722138	Yes	Yes	Yes	Brojashol	2078
No	No	Yes	No	a	b	b	722138	Yes	a	Yes	Kunda Pushkarini	2079
No	No	Yes	Yes	b	Yes	c	722138	Yes	Yes	Yes	Hetia	2080
No	No	No	No	c	Yes	c	722154	Yes	Yes	Yes	Raghunathpur	2081
No	No	No	Yes	a	b	c	722154	a	a	Yes	Balidoba	2082
No	No	Yes	No	a	b	b	722138	Yes	a	Yes	Jamdigri	2083
No	No	No	No	a	b	c	722122	Yes	a	Yes	Sridharpur	2084
No	No	No	No	a	a	c	722154	Yes	Yes	b	Barasat	2085
No	No	No	No	c	a	c	722122	a	Yes	Yes	Bagajol	2086
No	No	No	No	Yes	b	c	722122	Yes	Yes	Yes	Supur	2087
No	No	No	No	b	Yes	c	722122	Yes	Yes	a	Rajgram	2088
No	No	No	No	a	Yes	c	722122	Yes	Yes	Yes	Salda	2089
No	Yes	No	No	Yes	a	c	722138	Yes	Yes	Yes	Jaypur	2090
No	No	No	No	b	b	b	722138	Yes	b	Yes	Nutangram Radhamohanpur	2091
No	No	No	No	a	a	a	722138	a	a	Yes	Katul	2092
No	No	No	No	a	a	a	722138	Yes	a	Yes	Rajganja	2093
No	No	No	No	a	b	c	722138	Yes	a	Yes	Bamangram	2094

Communication and transport facilities (If amenities available code -Yes is given except for Village Pin Code ,If not available within the village , the distance range code viz; a for < 5 Kms, b for 5-10 Kms and c for 10+ kms of nearest place where facility is available is given).													Village connected to highway (If amenities available code viz; a for < 5 Kms, b for 5-10 Kms and c for 10+ kms of nearest place where facility is available is given).			
Serial Number	Name of Village	Internet cafes/ Common service centre (CSC)	Private courier facility	Bus service (Public & Private)	Railway stations	Auto/Modified Autos	Taxis and Vans	Tractors	Cycle-pulled rickshaws(Manual & Machine driven)	Carts driven by animals	Sea /River ferry service	Connected to national highway(NH)	Connected to state highway(SH)	Connected to major district road (MDR)	Connected to others district road	Pucca roads
1	2	58	59	60	61	62	63	64	65	66	67	68	69	70	71	72

2055	Chanpatala	b	b	a	c	c	a	Yes	a	Yes	a	c	c	b	a	a
2056	Digrya	b	b	a	c	c	a	Yes	a	Yes	a	c	c	b	a	a
2057	Bagsara	b	b	a	c	a	a	Yes	a	Yes	a	c	c	b	a	a
2058	Ijjatpur	c	c	b	c	b	Yes	Yes	b	Yes	b	c	c	c	b	b
2059	Jujur	b	b	Yes	c	Yes	Yes	Yes	b	Yes	c	c	b	b	Yes	Yes
2060	Basantapur	b	b	Yes	c	a	a	Yes	b	Yes	c	c	b	b	Yes	Yes
2061	Ruishar	b	b	a	c	b	a	Yes	b	Yes	c	c	b	b	a	a
2062	Kumardubi	b	b	Yes	c	a	a	Yes	Yes	Yes	a	c	c	b	Yes	Yes
2063	Bikrampur	b	a	Yes	b	a	a	Yes	Yes	Yes	a	c	c	b	Yes	Yes
2064	Sainda	b	b	Yes	b	b	Yes	Yes	Yes	Yes	b	c	c	b	Yes	Yes
2065	Hajipur	a	b	a	b	b	a	a	Yes	c	c	c	c	b	a	a
2066	Kalabani	a	a	a	b	a	Yes	Yes	Yes	Yes	c	c	c	a	a	a
2067	Brindabanpur	a	a	a	b	a	Yes	a	Yes	Yes	b	c	a	c	a	a
2068	Padumpur	a	a	a	b	a	Yes	Yes	Yes	Yes	b	c	a	a	a	a
2069	Rajsol	a	a	a	a	a	Yes	Yes	Yes	Yes	b	c	a	a	a	a
2070	Bhatpara	b	b	a	b	a	a	Yes	a	Yes	b	c	a	a	a	a
2071	Rautkhanda	b	b	Yes	b	b	Yes	Yes	Yes	Yes	a	c	b	b		Yes
2072	Simulairi	b	b	Yes	b	b	Yes	Yes	Yes	Yes	a	c	b	b	a	Yes
2073	Chaltakonda	b	b	Yes	b	b	Yes	Yes	Yes	Yes	a	c	b	b		Yes
2074	Daulatpur	a	c	a	c	c	a	Yes	Yes	Yes	Yes	b	b	a		a
2075	Bhurkunda	a	b	a	c	b	a	Yes	Yes	Yes	Yes	b	b	a		a
2076	Bhitsayer	a	c	a	c	b	a	Yes	Yes	Yes	b	b	b	b	c	a
2077	Mohishkhoar	a	b	a	c	b	a	Yes	a	Yes	c	a	a	a		a
2078	Brojashol	Yes	b	Yes	c	c	Yes	Yes	Yes	Yes	b	c	b		Yes	Yes
2079	Kunda Pushkarini	b	b	Yes	c	b	Yes	Yes	Yes	Yes	b	c	b	b		Yes
2080	Hetia	Yes	b	Yes	c	c	Yes	Yes	c	Yes	b	c	b		Yes	Yes
2081	Raghunathpur	b	b	a	c	c	Yes	Yes	Yes	Yes	b	c	b	b	b	a
2082	Balidoba	a	b	a	c	c	a	Yes	Yes	Yes	b	c	a	a	a	a
2083	Jamdigri	b	b	Yes	b	b	Yes	Yes	Yes	Yes	a	c	b	b		Yes
2084	Sridharpur	a	b	a	b	a	a	Yes	Yes	Yes	c	c	c	a	a	a
2085	Barasat	b	b	Yes	a	Yes	Yes	Yes	Yes	Yes	c	c			Yes	a
2086	Bagajol	Yes	b	Yes	b	b	Yes	Yes	Yes	Yes	c	c	Yes		Yes	Yes
2087	Supur	b	b	a	a	a	a	Yes	a	Yes	c	c	b	a	a	a
2088	Rajgram	Yes	Yes	Yes	c	b	Yes	Yes	Yes	Yes	c	c	Yes		Yes	Yes
2089	Salda	Yes	a	Yes	c	c	Yes	Yes	Yes	Yes	b	c	Yes		Yes	Yes
2090	Jaypur	Yes	Yes	Yes	c	c	Yes	Yes	Yes	Yes	b	c	Yes	Yes	Yes	Yes
2091	Nutangram Radhamohanpur	b	b	a	b	b	b	Yes	Yes	Yes	c	a	a	a	a	a
2092	Katul	a	c	a	c	a	a	Yes	Yes	Yes	b	c	a	a	a	a
2093	Rajganja	a	a	a	c	c	a	Yes	a	Yes	c	c	a	Yes	a	a
2094	Bamangram	a	a	a	c	c	Yes	Yes	a	Yes	c	a	b	Yes	a	a

ys,village roads, banks & credit societies
 :-Yes is given, If not available within the
 code viz; a for <5 Kms, b for 5-10 Kms
 place where facility is available is given).

Availability of miscellaneous facilities (If amenities available code -Yes is given, If not
 available within the village , the distance range code viz; a for < 5 Kms, b for 5-10 Kms
 and c for 10+ kms of nearest place where facility is available is given).

73	74	75	76	77	78	79	80	81	82	83	84	85	86	87	Name of Village	Serial Number
Kutchcha roads	Water bounded macadam(WBM) roads	Navigable waterway (river/canal)(NW)	Footpaths (FP)	Commercial & Co-operative Banks	ATM	Agricultural Credit Societies	Self-Help Group (SHG)	Public distribution system (PDS) shop	Mandis / Regular market	Weekly Haat	Agricultural marketing society	Integrated Child Development Scheme (Nutritional Centres)	Anganwadi Centre (Nutritional Centres)	Others (Nutritional Centres)		

Yes	c	Yes		b	b	c	Yes	a	c	a	b	Yes	b	b	Chanpatala	2055
Yes	c	Yes	Yes	b	c	c	Yes	a	c	a	b	a	b	Yes	Digrya	2056
Yes	c	Yes		b	c	c	a	a	c	a	a	a	a	Yes	Bagsara	2057
Yes	Yes			c	c	c	Yes	b	c	b	b	a	a	Yes	Ijjatpur	2058
Yes	Yes			b	c	Yes	Yes	Yes	c	Yes	Yes	Yes	Yes	Yes	Jujur	2059
Yes	Yes			b	c	c	Yes	a	c	a	a	Yes	Yes	Yes	Basantapur	2060
Yes	Yes			b	c	c	Yes	a	c	a	a	Yes	Yes	Yes	Ruishar	2061
Yes		Yes		a	c	c	Yes	a	c	a	a	Yes	a	a	Kumardubi	2062
Yes	c	c	c	a	c	c	Yes	a	c	a	a	Yes	Yes	Yes	Bikrampur	2063
Yes	c	c	c	a	c	c	Yes	Yes	c	Yes	a	Yes	Yes	Yes	Sainda	2064
Yes				a	c	c	Yes	a	c	a	a	Yes	Yes	Yes	Hajipur	2065
Yes	c	c	c	a	c	c	Yes	a	c	a	a	Yes	Yes	Yes	Kalabani	2066
a	a	a	c	a	c	c	Yes	a	c	a	a	Yes	Yes	a	Brindabanpur	2067
a	a	Yes	c	a	c	c	Yes	a	c	a	a	Yes	Yes	a	Padumpur	2068
a	a	a	c	a	c	c	Yes	Yes	c	a	a	Yes	Yes	a	Rajsol	2069
a	a	a	c	b	c	c	Yes	a	c	b	b	Yes	Yes	Yes	Bhatpara	2070
Yes	c			b	c	c	Yes	b	c	Yes	Yes	Yes	Yes	Yes	Rautkhanda	2071
Yes	a	Yes		b	c	c	Yes	a	c	a	b	Yes	Yes	Yes	Simulairi	2072
Yes		Yes	Yes	b	c	c	Yes	Yes	b	Yes	Yes	Yes	Yes	Yes	Chaltakonda	2073
Yes	Yes	Yes		a	c	c	Yes	a	c	a	a	c	Yes	Yes	Daulatpur	2074
Yes	Yes	a		a	c	c	Yes	a	c	a	a	c	Yes	Yes	Bhurkunda	2075
Yes	Yes	b	c	a	c	c	a	a	c	a	a	c	a	Yes	Bhitsayer	2076
Yes	Yes	b		a	c	c	Yes	a	c	a	a	b	Yes	Yes	Mohishkhoar	2077
Yes	b			c	b	Yes	Yes	Yes	a	a	Yes	a	Yes	Yes	Brojashol	2078
Yes	a	Yes		b	c	b	Yes	a	c	a	b	Yes	Yes	Yes	Kunda Pushkarini	2079
Yes	b			Yes	c	Yes	Yes	Yes	Yes	Yes	Yes	Yes	Yes	Yes	Hetia	2080
Yes	Yes	Yes		a	c	c	Yes	a	Yes	a	a	a	Yes	Yes	Raghunathpur	2081
Yes	a	c	Yes	b	c	c	Yes	a	c	b	b	Yes	Yes	a	Balidoba	2082
Yes	a	Yes		b	c	c	a	Yes	c	a	b	Yes	Yes	Yes	Jamdigri	2083
Yes	Yes	Yes	Yes	a	c	c	Yes	Yes	b	Yes	a	Yes	Yes	Yes	Sridharpur	2084
Yes	Yes	b		a	b	c	Yes	Yes	Yes	Yes	Yes	Yes	Yes	Yes	Barasat	2085
Yes	Yes	Yes	Yes	a	c	c	Yes	Yes	c	a	a	Yes	Yes	Yes	Bagajol	2086
Yes	Yes	Yes	Yes	a	c	c	Yes	a	c	a	a	Yes	Yes	Yes	Supur	2087
Yes	Yes	Yes	Yes	Yes	c	Yes	Yes	Yes	c	Yes	Yes	Yes	Yes	Yes	Rajgram	2088
Yes	Yes	Yes	Yes	a	c	c	Yes	Yes	c	a	a	Yes	Yes	Yes	Salda	2089
Yes	Yes	Yes	Yes	Yes	c	Yes	Yes	Yes	b	Yes	Yes	Yes	Yes	Yes	Jaypur	2090
Yes	Yes	a		b	c	c	Yes	b	c	b	b	Yes	Yes	Yes	Nutangram Radhamohanpur	2091
Yes	Yes	b		a	c	c	a	a	c	a	a	Yes	Yes	Yes	Katul	2092
Yes	a		Yes	a	c	c	Yes	a	c	a	a	Yes	Yes	a	Rajganja	2093
Yes	Yes	a	Yes	a	a	c	Yes	a	c	a	a	Yes	a	Yes	Bamangram	2094

Availability of miscellaneous facilities (If amenities available code -Yes is given, If not available within the village , the distance range code viz; a for < 5 Kms, b for 5-10 Kms and c for 10+ kms of nearest place where facility is available is given).												Availability of electricity (Yes/No)			
Serial Number	Name of Village	ASHA (Accredited Social Health Activist)	Community centre with/without TV	Sports Field,	Sports Club / Recreation Centre	Cinema / Video Hall	Public Library	Public Reading Room	Newspaper Supply	Assembly Polling station	Birth & Death Registration Office	Power Supply for Domestic Use (ED)	Power Supply for Agricultural Use (EAG)	Power Supply for Commercial Use (EC)	Power Supply for All Uses (EA)
1	2	88	89	90	91	92	93	94	95	96	97	98	99	100	101

2055	Chanpatala	Yes	b	a	c	c	c	c	Yes	c	a	Yes	Yes	Yes	Yes
2056	Digrya	a	c	a	c	c	c	c	Yes	c	a	Yes	Yes	Yes	Yes
2057	Bagsara	a	c	a	c	c	c	c	Yes	c	a	Yes	Yes	Yes	Yes
2058	Ijjatpur	Yes	c	b	Yes	b	b	b	Yes	b	b	Yes	Yes	Yes	Yes
2059	Jujur	Yes	Yes	Yes	Yes	b	b	b	Yes	Yes	b	Yes	Yes	Yes	Yes
2060	Basantapur	Yes	Yes	Yes	Yes	b	b	b	Yes	a	b	Yes	Yes	Yes	Yes
2061	Ruishar	Yes	Yes	Yes	Yes	b	b	b	Yes	a	a	Yes	Yes	Yes	Yes
2062	Kumardubi	Yes	b	a	b	b	a	a	Yes	a	a	Yes	Yes	Yes	Yes
2063	Bikrampur	Yes	b	a	a	b	a	b	Yes	a	a	Yes	Yes	No	No
2064	Sainda	Yes	b	Yes	a	b	a	b	Yes	Yes	a	Yes	Yes	Yes	Yes
2065	Hajipur	Yes	b	a	b	b	a	b	Yes	a	a	Yes	Yes	Yes	Yes
2066	Kalabani	Yes	a	a	a	a	a	a	Yes	a	a	Yes	Yes	Yes	Yes
2067	Brindabanpur	Yes	a	a	c	c	a	c	Yes	a	a	Yes	Yes	Yes	Yes
2068	Padumpur	a	a	a	c	c	a	c	Yes	a	a	Yes	Yes	Yes	Yes
2069	Rajsol	Yes	a	Yes	c	c	a	c	Yes	Yes	a	Yes	Yes	Yes	Yes
2070	Bhatpara	Yes	c	a	c	c	b	c	Yes	a	b	Yes	Yes	Yes	Yes
2071	Rautkhanda	Yes	Yes	Yes	Yes	Yes	Yes	Yes	Yes	Yes	Yes	Yes	Yes	Yes	Yes
2072	Simulairi	Yes	b	a	b	c	Yes	b	Yes	c	b	Yes	Yes	Yes	Yes
2073	Chaltakonda	a	b	a	c	c	b	c	a	Yes	b	Yes	Yes	Yes	Yes
2074	Daulatpur	Yes	c	Yes	c	b	a	a	Yes	a	a	Yes	Yes	Yes	Yes
2075	Bhurkunda	Yes	c	Yes	c	b	a	a	Yes	Yes	a	Yes	Yes	Yes	Yes
2076	Bhitsayer	a	c	a	a	a	a	a	Yes	Yes	a	Yes	Yes	Yes	Yes
2077	Mohishkhoar	a	b	a	a	a	a	a	a	a	a	Yes	Yes	Yes	Yes
2078	Brojashol	a	a	a	a	a	a	a	Yes	a	a	Yes	Yes	Yes	Yes
2079	Kunda Pushkarini	Yes	b	a	c	c	b	c	a	Yes	b	Yes	Yes	Yes	Yes
2080	Hetia	Yes	Yes	Yes	Yes	c	Yes	Yes	Yes	Yes	Yes	Yes	Yes	Yes	Yes
2081	Raghunathpur	Yes	Yes	a	a	a	a	a	Yes	Yes	a	Yes	Yes	Yes	Yes
2082	Balidoba	Yes	b	a	c	c	b	b	b	a	b	Yes	Yes	Yes	Yes
2083	Jamdigri	Yes	Yes	a	b	b	a	b	Yes	Yes	Yes	Yes	Yes	Yes	Yes
2084	Sridharpur	a	c	Yes	Yes	b	a	a	a	a	a	Yes	Yes	No	No
2085	Barasat	Yes	Yes	Yes	Yes	b	a	b	Yes	b	a	Yes	Yes	Yes	Yes
2086	Bagajol	a	c	Yes	c	b	a	a	Yes	a	Yes	Yes	Yes	No	No
2087	Supur	Yes	Yes	a	a	Yes	Yes	Yes	Yes	Yes	b	Yes	Yes	No	No
2088	Rajgram	Yes	b	Yes	Yes	b	Yes	Yes	Yes	Yes	a	Yes	Yes	Yes	Yes
2089	Salda	Yes	a	Yes	Yes	b	a	a	Yes	Yes	Yes	Yes	Yes	Yes	Yes
2090	Jaypur	Yes	c	a	c	b	Yes	Yes	Yes	Yes	a	Yes	Yes	Yes	Yes
2091	Nutangram Radhamohanpur	Yes	Yes	Yes	b	c	b	b	b	a	b	Yes	Yes	No	No
2092	Katul	a	Yes	Yes	a	a	a	a	Yes	Yes	b	Yes	Yes	No	No
2093	Rajganja	a	a	a	a	b	c	a	a	c	a	Yes	Yes	Yes	Yes
2094	Bamangram	a	c	Yes	c	b	a	a	Yes	Yes	b	Yes	Yes	Yes	Yes

Nearest Town		Land Use							
		Area under different types of land use (in hectares rounded up to one decimal place)							
Name	Distance range code i.e. a for < 5 Kms, b for 5-10 Kms and c for 10+ kms .	Forests	Area under Non-agricultural Uses	Barren and Un-cultivable land	Permanent Pastures and Other Grazing Lands	Land Under Miscellaneous Tree Crops etc.	Culturable Waste Land	Name of Village	Serial Number
102	103	104	105	106	107	108	109	2	1

BISHNUPUR	b	0	16.6	0	0	0	0	Chanpatala	2055
BISHNUPUR	b	0	13.8	0	0	0	0	Digrya	2056
BISHNUPUR	b	0	4.2	0	0	0	0	Bagsara	2057
BISHNUPUR	b	0	0.2	0	0	0	0	Ijjatpur	2058
BISHNUPUR	c	0	28.4	0	0	0	0	Jujur	2059
BISHNUPUR	b	0	3.2	0	0	0	0	Basantapur	2060
BISHNUPUR	c	0	7.3	0	0	0	0	Ruishar	2061
BISHNUPUR	b	0	9.5	0	0	0	0	Kumardubi	2062
BISHNUPUR	c	0	3.8	0	0	0	0	Bikrapur	2063
BISHNUPUR	c	0	8.6	0	0	0	0	Sainda	2064
BISHNUPUR	c	0	3.2	0	0	0	0	Hajipur	2065
BISHNUPUR	c	0	4.4	0	0	0	0	Kalabani	2066
BISHNUPUR	c	11.1	7.4	0	0	0	0	Brindabanpur	2067
BISHNUPUR	c	10.8	2	0	0	0	0	Padumpur	2068
BISHNUPUR	c	32.1	17.9	0	0	0	0	Rajsol	2069
BISHNUPUR	c	2.9	2	0	0	0	0	Bhatpara	2070
BISHNUPUR	c	25	44.6	0	0	0	0	Rautkhanda	2071
BISHNUPUR	c	245.4	2.4	0	0	0	0	Simulairi	2072
BISHNUPUR	c	0	2	0	0	0	0	Chaltakonda	2073
BISHNUPUR	c	0	33.8	0	0	0	0	Daulatpur	2074
BISHNUPUR	c	0	2.9	0	0	0	0	Bhurkunda	2075
BISHNUPUR	c	0	12.7	0	0	0	0	Bhitsayer	2076
BISHNUPUR	b	0	6.7	0	0	0	0	Mohishkhoar	2077
BISHNUPUR	c	0	68.9	0	0	0	0	Brojashol	2078
BISHNUPUR	c	0	9.5	0	0	0	0	Kunda Pushkarini	2079
BISHNUPUR	c	0	37.1	0	0	0	0	Hetia	2080
BISHNUPUR	c	0	50.4	0	0	0	0	Raghunathpur	2081
BISHNUPUR	c	0	21.5	0	0	0	0	Balidoba	2082
BISHNUPUR	c	0	4.1	0	0	0	0	Jamdigri	2083
BISHNUPUR	b	0	4	0	0	0	0	Sridharpur	2084
BISHNUPUR	b	0	9.3	0	0	0	0	Barasat	2085
BISHNUPUR	c	0	9.5	0	0	0	0	Bagajol	2086
BISHNUPUR	b	0	1.4	0	0	0	0	Supur	2087
BISHNUPUR	b	0	1	0	0	0	0	Rajgram	2088
BISHNUPUR	a	0	24.8	0	0	0	0	Salda	2089
BISHNUPUR	c	0	39.6	0	0	0	0	Jaypur	2090
BISHNUPUR	c	255.1	19.3	0	0	0	0	Nutangram Radhamohanpur	2091
BISHNUPUR	c	384.6	58.4	0	0	0	0	Katul	2092
BISHNUPUR	c	490.8	2.9	0	0	0	0	Rajanja	2093
BISHNUPUR	b	27.3	8.2	0	0	0	0	Bamangram	2094

Land Use											
Area under different types of land use (in hectares rounded up to one decimal place)							Area irrigated by source (in hectare).				
Serial Number	Name of Village	Fallow lands other than current fallows	Current Fallows	Net Area Sown	Total Irrigated Land Area	Total Un-irrigated Land Area	Canals (C)	Wells/Tube-wells(W/TW)	Tanks/Lakes(T/L)	Water Falls(WF)	Others(O)
1	2	110	111	112	113	114	115	116	117	118	119

2055	Chanpatala	0	0	46.3	42.7	3.6	42.7	0	0	0	0
2056	Digrya	0	0	48.9	38.9	10	38.9	0	0	0	0
2057	Bagsara	0	0	50.6	35.6	15	35.6	0	0	0	0
2058	Ijjatpur	0	0	45.3	40.5	4.8	40.5	0	0	0	0
2059	Jujur	0	0	206.8	202.4	4.4	202.4	0	0	0	0
2060	Basantapur	0	0	48.6	47.4	1.2	47.4	0	0	0	0
2061	Ruishar	0	0	133.4	128.8	4.6	110.3	12.8	5.7	0	0
2062	Kumardubi	0	0	47	44.2	2.8	44.2	0	0	0	0
2063	Bikrampur	0	0	118.8	113.4	5.4	113.4	0	0	0	0
2064	Sainda	0	0	68.8	64.3	4.5	58	4.3	2	0	0
2065	Hajipur	0	0	46.6	44.3	2.3	40.2	0	4.1	0	0
2066	Kalabani	0	0	78.8	73.9	4.9	60	10	3.9	0	0
2067	Brindabanpur	0	0	55.3	37.9	17.4	20.9	10	7	0	0
2068	Padumpur	0	0	95.6	92.7	2.9	70	20	2.7	0	0
2069	Rajsol	0	0	270.5	236.5	34	200.5	9	27	0	0
2070	Bhatpara	0	0	51.8	49	2.8	40.2	4.2	4.5	0	0
2071	Rautkhanda	0	0	345.2	330.2	15	290	30.2	10	0	0
2072	Simulairi	0	0	9	0	9	0	0	0	0	0
2073	Chaltakonda	0	0	77.5	73	4.5	73	0	0	0	0
2074	Daulatpur	0	0	205.9	197.9	8	143.4	20.2	34.3	0	0
2075	Bhurkunda	0	0	54.2	53.7	0.6	0	53.7	0	0	0
2076	Bhitsayer	0	0	166.7	166.7	0	22.1	140.3	4.3	0	0
2077	Mohishkhoa	0	0	67.7	67.3	0.3	4.3	60.9	2.2	0	0
2078	Brojashol	0	0	136.6	65.4	71.2	0	65.4	0	0	0
2079	Kunda Pushkarini	0	0	124.8	120.6	4.2	110	8.6	2	0	0
2080	Hetia	0	0	174.8	173.1	1.7	52.8	65.1	6.6	0	48.6
2081	Raghunathpur	0	0	319.9	319.5	0.4	144.8	36.9	137.8	0	0
2082	Balidoba	0	0	122.3	93.5	28.8	93.5	0	0	0	0
2083	Jamdigri	0	0	75.2	71.8	3.4	64.3	4.6	3	0	0
2084	Sridharpur	0	0	336.2	268.9	67.2	200	0	60	0	8.9
2085	Barasat	0	0	70.3	51.7	18.5	33.1	17.3	1.3	0	0
2086	Bagajol	0	0	48.4	35.8	12.6	20	0	14	0	1.8
2087	Supur	0	0	191.4	144.2	47.2	116	16.2	12	0	0
2088	Rajgram	0	0	196.2	146.2	50	78.2	20	40	0	8
2089	Salda	0	0	483	401.6	81.4	320	10	71.6	0	0
2090	Jaypur	0	0	192.8	172.3	20.5	120.3	8	32	0	12
2091	Nutangram Radhamohanpur	0	0	64.8	44.5	20.2	44.5	0	0	0	0
2092	Katul	0	0	151.8	105.2	46.5	101.2	0	4	0	0
2093	Rajganja	0	0	70.8	28	42.8	20	5	3	0	0
2094	Bamangram	0	0	90	72	18	31.2	20.8	16	0	4

Name of three most important commodities manufactured			Name of Village	Serial Number
First	Second	Third		
120	121	122	2	1

Gate & Grill

Chanpatala	2055
Digrya	2056
Bagsara	2057
Ijjatpur	2058
Jujur	2059
Basantapur	2060
Ruishar	2061
Kumardubi	2062
Bikrampur	2063
Sainda	2064
Hajipur	2065
Kalabani	2066
Brindabanpur	2067
Padumpur	2068
Rajsol	2069
Bhatpara	2070
Rautkhanda	2071
Simulairi	2072
Chaltakonda	2073
Daulatpur	2074
Bhurkunda	2075
Bhitsayer	2076
Mohishkhoar	2077
Brojashol	2078
Kunda Pushkarini	2079
Hetia	2080
Raghunathpur	2081
Balidoba	2082
Jamdigri	2083
Sridharpur	2084
Barasat	2085
Bagajol	2086
Supur	2087
Rajgram	2088
Salda	2089
Jaypur	2090
Nutangram Radhamohanpur	2091
Katul	2092
Rajganja	2093
Bamangram	2094

Ice Factory

Census of India 2011
Amenities and Land use

Serial Number	Name of Village	Location code no.	Total area of the village (in hectares rounded up to one decimal place)	Total population (2011 census)	Number of households (2011 census)	Number of educational amenities available in village , the distance range code viz; a for 0-5 kms, b for 5-10 kms, c for 10+ kms of nearest place where facility is available								
						7	8	9	10	11	12	13	14	
1	2	3	4	5	6	Pre-Primary school (PP)	Primary school (P)	Middle school (M)	Secondary School (S)	Senior Secondary school (SS)	Degree college of arts - science & commerce (ASC)	Engineering college(EC)	Medical college (MC)	
2095	Kashipur	328051	97.3	700	159	1	1	a	a	a	c	c	c	
2096	Phulnagar	328052	134.8	1086	261	1	1	a	a	a	c	c	c	
2097	Gakulnagar	328053	64.2	650	146	2	2	b	b	b	c	c	c	
2098	Hirapur	328054	160	1085	261	1	1	a	a	a	b	c	c	
2099	Chamat	328055	72.1	789	179	1	1	a	a	a	b	c	c	
2100	Dighpar	328056	149.3	1673	420	3	3	1	1	1	b	c	c	
2101	Bhabanipur	328057	72.2	256	60	1	1	a	a	a	a	c	c	
2102	Kuchiakol	328058	319.6	4246	909	4	4	2	2	1	c	c	c	
2103	Madhab Bati	328059	76	558	113	1	1	a	a	a	c	c	c	
2104	Radhamadhabpur	328060	62.6	0	0									
2105	Khanabari	328061	689.4	184	38	1	1	a	a	b	c	c	c	
2106	Benechapra	328062	84.2	789	161	1	1	1	a	b	c	c	c	
2107	Bajemaynapur	328063	286.8	1129	271	2	2	a	a	b	c	c	c	
2108	Nutangarm	328064	76.7	349	81	2	2	a	a	a	b	c	c	
2109	Shayamsundarpur	328065	186.9	51	11	1	1	a	a	a	c	c	c	
2110	Mahishabandi	328066	99	394	93	1	1	a	a	a	c	c	c	
2111	PORairi	328067	58.1	556	122	1	1	a	a	a	c	c	c	
2112	Chandabil	328068	69.6	461	93	1	1	a	a	a	c	c	c	
2113	Balibil	328069	146.1	953	197	3	3	a	a	a	c	c	c	
2114	Baraaribil	328070	66	713	158	1	1			a	c	c	c	
2115	Gajipur	328071	46.7	627	137	1	1			a	c	c	c	
2116	Makarandapur	328072	610.2	1892	408	3	3	1	1	1	c	c	c	
2117	Shiberdanga	328073	66.9	366	74	1	1	b	b	c	c	c	c	
2118	Adhakata	328074	743	246	51	1	1	a	a	a	c	c	c	
2119	Gaighata	328075	63.4	451	84	b	a	a	a	a	c	c	c	
2120	Parsal	328076	48.1	0	0									
2121	Barakura	328077	48.9	281	61	1	1	a	a	a	c	c	c	
2122	Madhabpur	328078	127.7	1062	219	3	3	1	1	a	c	c	c	
2123	Kharikasuli	328079	146.5	734	158	1	1	1	1	b	c	c	c	
2124	Jagannathpur	328080	223.4	1157	265	3	3	1	1	a	c	c	c	
2125	Danga Makarandapur	328081	213.4	439	90	1	1	a	a	a	c	c	c	
2126	Baliguma	328082	342.6	1741	319	2	2	1	b	b	c	c	c	
2127	Betri	328083	287.7	1114	230	2	2	b	b	b	c	c	c	
2128	Angaria	328084	436.4	3675	697	2	2	1		a	c	c	c	
2129	Rangamate	328085	191.9	896	170	1	1	a	b	b	c	c	c	
2130	Gopal Nagar	328086	505.1	2624	551	2	2	b		1	b	c	c	c
2131	Dhengartala	328087	101.6	953	208	2	2	a	a	a	c	c	c	
2132	Belia	328088	521.8	3064	666	2	2	1	b	b	c	b	c	
2133	Khiraibani	328089	54.3	490	114	2	3	1	a	b	c	a	c	
2134	Mabarakpur	328090	150.6	587	121	1	1	a	a	b	c	a	c	
2135	Ghagara	328091	61.3	341	75	1	1	1	a	b	c	c	c	
2136	Ramnagar	328092	170	797	176	1	1	a	a	a	c	c	c	

- Village Directory

(As in 2009)

le. (If not available within the : < 5 Kms, b for 5-10 Kms and c cility is available is given).						Number of Medical Amenities available. (If not available within the village , the distance range code viz; a for < 5 Kms, b for 5-10 Kms and c for 10+ kms of nearest place where facility is available is given).						Name of Village	Serial Number					
Management institute (MI)	Polytechnic (Pt)	Vocational training school /ITI	Non-formal training centre (NFTC)	Special school for disabled (SSD)	Others (specify)	Community health centre (CHC)	Primary health centre (PHC)	Primary health sub centre (PHS)	Maternity and child welfare centre (MCW)	T.B. clinic (TBC)	Hospital-allopathic (HA)			Hospital-alternative medicine (HO)	Dispensary (D)	Veterinary hospital (VH)	Mobile health clinic (MHC)	Family welfare centre (FWC)
15	16	17	18	19	20	21	22	23	24	25	26	27	28	29	30	31	2	1
c	c	c	c	c		c	a	a	a	b	a	c	a	c	a		Kashipur	2095
c	c	c	c	c		c	b	a	a	a	b	c	a	c	a		Phulnagar	2096
c	c	c	c	c		c	b	b	c	c	c	c	b	c	c	b	Gakulnagar	2097
c	c	c	c	c		c	a	a	c	c	c	c	a	c	a		Hirapur	2098
c	c	c	c	c		c	b	a	c	c	c	c	b	c	b		Chamat	2099
c	c	c	c	c		c	b	b	b	c	b	b	a	b	c	c	Dighpar	2100
c	c	c	c	c		c	b	b	b	c	b	b	a	b	c	c	Bhabanipur	2101
c	c	c	c	c		c	b	1	1	1	b	c	2	c	1		Kuchiakol	2102
c	c	c	c	c		c	b	a	a	a	b	c	a	c	a		Madhab Bati	2103
																	Radhamadhabpur	2104
c	c	c	c	c		c	b	a	a	a	b	c	a	c	a		Khanabari	2105
c	c	c	c	c		c	b	a	a	a	b	c	a	c	a		Benechapra	2106
c	c	c	c	c		c	b	a	a	a	b	c	a	c	a		Bajemaynapur	2107
			c	c		c	c	a	c	c	c	c	a	c	c	c	Nutangarm	2108
c	c	c	c	c	c	c	b	b	b	b	a	c	a	c	b		Shayamsundarpur	2109
c	c	c	c	c		c	a	a	c	c	c	c	a	c	c	c	Mahishabandi	2110
c	c	c				c	c	a	a	c	a	c	a	c	b		PORairi	2111
c	c	c				c	c	a	a	c	a	c	a	c	a		Chandabil	2112
c	c	c				c	c	b	b	c	b	c	a	c	b		Balibil	2113
c	c	c				c	c	a	c	c	b	c	b	b	1		Baraaribil	2114
c	c	c				c	c		c	c	b	c	b	b	1		Gajipur	2115
c	c	c				c	c	a	c	c	a			a	1		Makarandapur	2116
c	c	c	c	c			c	b	c	c	c	c	c	c	c	c	Shiberdanga	2117
c	c	c	c	c	c		a	c	c	c	c	c	c	c	c		Adhakata	2118
c	c	c		c		c	c	b	c	c	c	c	c	c	c	c	Gaighata	2119
																	Parsal	2120
c	c	c				c	c	a	c	c	b	c	b	b			Barakura	2121
c	c	c				c	c		c	c	b	c	a	b			Madhabpur	2122
c	c	c				c	c	a	c	c	b	c	b	b			Kharikasuli	2123
c	c	c		c		c	1	1	c	c	c	c	c	c	c	c	Jagannathpur	2124
c	c	c		c		c	a	c	c	c	c	c	c	a	c		Danga Makarandapur	2125
c	c	c		c		c	c	b	c	a	c	a	b		c	c	Baliguma	2126
c	c	c		c			a	c	c	c	c	c	c	c			Betri	2127
c	c	c				c	c	1	c	c	b	c	b	b	2		Angaria	2128
c	c	b	c	c		c	b	b	c	c	b	b	c	b	c	c	Rangamate	2129
c	c	c		1	c	c	b	1	a	c	c	c	a	c	c	c	Gopal Nagar	2130
c	c	c		2	c	c	b	a	a	c	c	b	a	c	c	c	Dhengartala	2131
c	b	c		1	c	c	b	1	c	c	c	c	c	c	c	c	Belia	2132
c	c	c	b	c		c	b	a	a	b	b	b		b	b	b	Khiraibani	2133
c	c	c	b	c		c	b	a	a	b	b	b	b	b	b	b	Mabarakpur	2134
c	c	c	b	c		c	b	b	b	b	b	b	b	b	b	b	Ghagara	2135
c	c	c	b	c		c	b	a	b	a	b	b	b	b	b	b	Ramnagar	2136

Serial Number	Name of Village	Number of Non-Government Medical Amenities available.							Availability of drinking water - Yes / No							
		Charitable non Govt. hospital/Nursing home.	Medical practitioner with MBBS Degree	Medical practitioner with other degree	Medical practitioner with no degree	Traditional practitioner and faith healer .	Medicine Shop	Others	Tap water (Treated/Untreated)	Well water (Covered / Uncovered well)	Hand Pump	Tube wells / Bore well	Spring	River / Canal	Tank / Pond / Lake	Others
1	2	32	33	34	35	36	37	38	39	40	41	42	43	44	45	46
2095	Kashipur	0	0	0	0	0	0	0	Yes	No	Yes	No	No	No	Yes	No
2096	Phulnagar	0	0	0	0	2	0	0	Yes	Yes	Yes	Yes	No	No	Yes	No
2097	Gakulnagar	0	0	0	0	0	0	0	Yes	No	Yes	Yes	No	No	No	No
2098	Hirapur	0	0	0	0	0	0	0	No	Yes	Yes	Yes	No	No	No	No
2099	Chamat	0	1	1	0	1	1	0	No	Yes	Yes	Yes	No	No	No	No
2100	Dighpar	0	0	0	0	0	0	0	No	Yes	Yes	Yes	No	No	Yes	No
2101	Bhabanipur	0	0	0	0	0	0	0	No	Yes	Yes	No	No	Yes	Yes	No
2102	Kuchiakol	0	5	2	0	4	2	0	Yes	Yes	Yes	Yes	No	Yes	Yes	No
2103	Madhab Bati	0	0	0	0	0	0	0	No	Yes	Yes	No	No	Yes	Yes	No
2104	Radhamadhabpur															
2105	Khanabari	0	0	0	0	0	0	0	Yes	Yes	Yes	Yes	No	Yes	Yes	No
2106	Benechapra	0	0	0	0	0	0	0	Yes	Yes	Yes	Yes	No	Yes	Yes	No
2107	Bajemaynapur	0	0	0	0	2	0	0	No	Yes	Yes	Yes	No	Yes	Yes	No
2108	Nutangarm	0	0	0	0	0	0	0	No	Yes	Yes	No	No	No	Yes	No
2109	Shayamsundarpur	0	0	0	0	0	0	0	No	No	Yes	No	No	Yes	Yes	No
2110	Mahishabandi	0	0	0	0	0	0	0	No	Yes	Yes	Yes	No	Yes	Yes	No
2111	PORairi	0	0	0	0	0	0	0	Yes	No	Yes	Yes	No	No	No	No
2112	Chandabil	0	0	0	0	0	0	0	Yes	No	Yes	Yes	No	No	No	No
2113	Balibil	0	0	0	0	0	0	0	Yes	No	Yes	Yes	No	No	No	No
2114	Baraaribil	0	0	0	0	0	0	0	Yes	No	Yes	Yes	No	No	No	No
2115	Gajipur	0	0	0	0	0	0	0	No	No	Yes	Yes	No	No	No	No
2116	Makarandapur	0	0	0	0	0	2	0	Yes	No	Yes	Yes	No	No	No	No
2117	Shiberdanga	0	0	0	0	0	0	0	No	No	Yes	Yes	No	No	Yes	No
2118	Adhakata	0	0	0	0	0	0	0	No	No	Yes	Yes	No	No	Yes	No
2119	Gaighata	0	0	0	0	0	0	0	No	No	No	Yes	No	No	Yes	No
2120	Parsal															
2121	Barakura	0	0	0	0	0	0	0	No	No	Yes	Yes	No	No	No	No
2122	Madhabpur	0	0	0	0	0	0	0	No	No	Yes	Yes	No	No	No	No
2123	Kharikasuli	0	0	0	0	0	0	0	No	No	Yes	Yes	No	No	No	No
2124	Jagannathpur	0	0	0	0	0	0	0	No	No	Yes	Yes	No	No	Yes	No
2125	Danga Makarandapur	0	0	0	0	0	0	0	No	No	Yes	Yes	No	No	Yes	No
2126	Baliguma	0	0	0	0	0	0	0	No	Yes	Yes	Yes	No	No	Yes	No
2127	Betri	0	0	0	0	0	0	0	No	No	Yes	Yes	No	No	Yes	No
2128	Angaria	0	0	0	0	0	0	0	Yes	No	Yes	Yes	No	No	No	No
2129	Rangamate	0	0	1	1	1	0	0	Yes	No	No	No	No	No	Yes	No
2130	Gopal Nagar	0	0	0	1	1	1	0	No	Yes	Yes	Yes	No	Yes	Yes	No
2131	Dhengartala	0	0	0	1	1	0	0	No	Yes	Yes	Yes	No	Yes	Yes	No
2132	Belia	0	0	2	2	0	1	1	No	Yes	Yes	Yes	No	Yes	Yes	No
2133	Khiraibani	0	0	0	0	0	0	0	No	Yes	Yes	Yes	No	No	No	No
2134	Mabarakpur	0	0	0	0	0	0	0	No	Yes	Yes	Yes	No	No	No	No
2135	Ghagara	0	0	0	0	0	0	0	No	Yes	Yes	Yes	No	No	Yes	No
2136	Ramnagar	0	0	0	0	0	0	0	No	Yes	Yes	Yes	No	Yes	Yes	No

Availability of toilet & others Yes / No				Communication and transport facilities (If amenities available code -Yes is given except for Village Pin Code ,If not available within the village , the distance range code viz; a for < 5 Kms, b for 5-10 Kms and c for 10+ kms of nearest place where facility is available is given).								
Community toilet including bath.	Community toilet excluding bath.	Rural sanitary mart or sanitary hardware outlet available near the village.	Community bio- gas or recycle of waste for productive use.	Post office(PO)	Sub post office (SPO)	Post & Telegraph office (P&TO)	Village Pin Code	Telephones (Land lines)	Public call office (PCO)	Mobile phone coverage	Name of Village	Serial Number
47	48	49	50	51	52	53	54	55	56	57	2	1
No	No	Yes	Yes	a	a	a	722138	Yes	a	Yes	Kashipur	2095
No	No	No	Yes	b	a	b	722138	Yes	a	Yes	Phulnagar	2096
No	No	No	No	b	Yes	c	722122	Yes	b	Yes	Gakulnagar	2097
No	No	No	Yes	a	a	c	722122	Yes	Yes	Yes	Hirapur	2098
No	No	No	Yes	b	a	c	722122	Yes	Yes	Yes	Chamat	2099
No	No	No	No	Yes	a	a	722122	Yes	Yes	Yes	Dighpar	2100
No	No	No	No	a	a	a		Yes	a	Yes	Bhabanipur	2101
No	No	No	Yes	b	Yes	b	722138	Yes	Yes	Yes	Kuchiakol	2102
No	No	No	Yes	b	a	b	722138	Yes	a	Yes	Madhab Bati	2103
											Radhamadhabpur	2104
No	No	No	No	b	a	b	722138	a	a	Yes	Khanabari	2105
No	No	No	No	b	a	b	722138	a	a	Yes	Benechapra	2106
No	No	No	No	b	a	b	722138	Yes	a	Yes	Bajemaynapur	2107
Yes	No	Yes	No	a	c	c	722138	Yes	a	Yes	Nutangarm	2108
No	No	No	No	c	a	c	722154	Yes	a	Yes	Shayamsundarpur	2109
Yes	No	Yes	No	a	c	c	722138	Yes	a	Yes	Mahishabandi	2110
No	No	Yes	No	b	c	c	722138	b	b	Yes	PORairi	2111
No	No	Yes	No	a	c	b	722138	b	b	Yes	Chandabil	2112
No	No	Yes	No	b	c	c	722138	a	b	Yes	Balibil	2113
No	Yes	No	No	a	c	c	722138	c	b	c	Baraaribil	2114
No	No	No	No	a	c	c	722138	c	c	c	Gajipur	2115
No	No	No	No	Yes	c	c	722138	c	b	c	Makarandapur	2116
No	No	Yes	No	a	c	c	722138	b	b	b	Shiberdanga	2117
No	No	Yes	No	a	c	c	722138	a	c	c	Adhakata	2118
No	No	Yes	No	a	c	a	722138	a	a	a	Gaighata	2119
											Parsal	2120
No	No	Yes	No	a	c	c	722138	c	c	c	Barakura	2121
No	No	Yes	No	a	c	c	722138	b	c	c	Madhabpur	2122
No	No	No	No	b	c	c	722138	b	c	c	Kharikasuli	2123
No	No	Yes	No	b	c	a	722138	a	a	a	Jagannathpur	2124
No	No	Yes	No	a	c	b	722138	b	c	b	Danga Makarandapur	2125
No	No	Yes	No	a	c	c	722164	b	b	c	Baliguma	2126
No	No	Yes	No	a	c	a	722138	a	a	a	Betri	2127
No	No	No	No	b	c	c	722138	c	c	c	Angaria	2128
No	No	No	No	b	c	c	722141	b	c	Yes	Rangamate	2129
No	No	No	No	b	Yes	b	722122	Yes	Yes	Yes	Gopal Nagar	2130
No	No	No	Yes	b	a	b	722138	a	b	Yes	Dhengartala	2131
No	No	No	Yes	b	Yes	b	722122	Yes	b	Yes	Belia	2132
No	No	No	No	b	Yes	b	722138	a	b	Yes	Khiraibani	2133
No	No	No	No	b	a	b	722155	b	a	Yes	Mabarakpur	2134
No	No	No	No	b	a	b	722138	b	b	Yes	Ghagara	2135
No	No	No	No	b	b	b	722144	Yes	b	Yes	Ramnagar	2136

Communication and transport facilities (If amenities available code -Yes is given except for Village Pin Code ,If not available within the village , the distance range code viz; a for < 5 Kms, b for 5-10 Kms and c for 10+ kms of nearest place where facility is available is given).													Village connected to highway (If amenities available code village , the distance range c and c for 10+ kms of nearest			
Serial Number	Name of Village	Internet cafes/ Common service centre (CSC)	Private courier facility	Bus service (Public & Private)	Railway stations	Auto/Modified Autos	Taxis and Vans	Tractors	Cycle-pulled rickshaws(Manual & Machine driven)	Carts driven by animals	Sea /River ferry service	Connected to national highway(NH)	Connected to state highway(SH)	Connected to major district road (MDR)	Connected to others district road	Pucca roads
1	2	58	59	60	61	62	63	64	65	66	67	68	69	70	71	72
2095	Kashipur	a	a	a	a	c	a	a	a	Yes	c	c	a	Yes	a	
2096	Phulnagar	a	b	Yes	a	b	a	Yes	a	Yes	c	c	b	a	Yes	Yes
2097	Gakulnagar	b	b	Yes	Yes	Yes	b	b	Yes	Yes	c	c	c	b	b	Yes
2098	Hirapur	a	a	a	a	a	Yes	Yes	Yes	Yes	b	c	c		Yes	Yes
2099	Chamat	a	b	a	a	c	a	Yes	Yes	Yes	c	c	c	a	a	Yes
2100	Dighpar	a	a	a	a	c	Yes	Yes	Yes	Yes	c	c	a	a	a	a
2101	Bhabanipur	a	a	a	a	c	Yes	a	Yes	Yes	c	c	a	a	a	a
2102	Kuchiakol	Yes	b	Yes	a	b	Yes	Yes	Yes	Yes	c	c	b	Yes	Yes	Yes
2103	Madhab Bati	a	b	Yes	b	b	a	Yes	a	Yes	c	c	b	Yes	a	Yes
2104	Radhamadhabpur															
2105	Khanabari	a	b	a	b	b	a	a	a	a	c	c	b	Yes		a
2106	Benechapra	a	b	a	b	b	a	a	Yes	Yes	c	c	b	Yes		a
2107	Bajemaynapur	a	b	Yes	b	b	Yes	a	Yes	Yes	c	c	b	Yes	Yes	Yes
2108	Nutangarm	c	c	Yes	b	c	Yes	Yes	Yes	Yes	c	c	c	c	Yes	Yes
2109	Shayamsundarpur	a	c	Yes	b	a	a	a	a	Yes	c	c	b	Yes		a
2110	Mahishabandi	c	c	Yes	c	c	Yes	Yes	Yes	Yes	c	c	c	Yes	Yes	Yes
2111	PORairi	b	c	a	c	c	b	Yes	a	Yes	c	c	c	c	c	a
2112	Chandabil	b	c	a	c	c	a	a	a	Yes	c	c	c	c	c	a
2113	Balibil	b	c	Yes	c	c	b	b	a	Yes	c	c	c	c	c	Yes
2114	Baraaribil	c	b	a	c	c	c		Yes	Yes	c	c	c	c	Yes	Yes
2115	Gajipur	c	b	Yes	c	c	b	b	Yes	c	c	c	c	c	c	a
2116	Makarandapur	c	Yes	a	c	c	c	b	Yes	c	c	c	c		c	a
2117	Shiberdanga	c	c	a	c	c	c	b	a	Yes	c	c	a	b	c	b
2118	Adhakata	c	a	a	c	c	a	a	b	Yes	c	c	b	Yes	c	b
2119	Gaighata	c	c	a	c	c	b	a	a	Yes	c	c	c	a	c	b
2120	Parsal															
2121	Barakura	c	c	a	c	c	c		Yes	Yes	c	c	c	Yes	a	a
2122	Madhabpur	c	c	a	c	c	c	c	a	Yes	c	c	c	c	a	a
2123	Kharikasuli	c	c	a	c	b	c	c	a	Yes	c	c	c	c	a	a
2124	Jagannathpur	c	c	b	c	c	b	a	a	Yes	c	c	c	Yes	c	b
2125	Danga Makarandapur	c	c	b	c	c	b	c	a	Yes	c	c	c	b	c	b
2126	Baliguma	c	b	b	c	b	b	b	b	Yes	c	c	c	c	c	b
2127	Betri	c	c	a	c	c	a	a	Yes	Yes	c	c	c	b	c	b
2128	Angaria	c	b	b	c	c	b	b	Yes	c	c	c	c	c	c	Yes
2129	Rangamate	b	c	b	c	c	b	Yes	b	Yes	c	c	c	b		a
2130	Gopal Nagar	a	b	Yes	c	b	b	Yes	Yes	Yes	b	c		b	Yes	Yes
2131	Dhengartala	a	b	a	b	b	b	Yes	a	Yes	a	c	b	b	a	a
2132	Belia	b	b	a	c	b	b	Yes	Yes	Yes	Yes	b	b	b	b	b
2133	Khiraibani	b	b	Yes	c	b	a	a	Yes	Yes	Yes	c	b	b	Yes	Yes
2134	Mabarakpur	b	b	a	c	b	b	a	Yes	Yes	c	c	a	a	a	a
2135	Ghagara	b	b	Yes	c	a	a	a	Yes	Yes	a	c	a	a	Yes	a
2136	Ramnagar	b	b	Yes	c	b	b	Yes	Yes	Yes	a	c	a	a	Yes	Yes

ys,village roads, banks & credit societies
:-Yes is given, If not available within the
code viz; a for <5 Kms, b for 5-10 Kms
place where facility is available is given).

Availability of miscellaneous facilities (If amenities available code -Yes is given, If not
available within the village , the distance range code viz; a for < 5 Kms, b for 5-10 Kms
and c for 10+ kms of nearest place where facility is available is given).

73	74	75	76	77	78	79	80	81	82	83	84	85	86	87	Name of Village	Serial Number
a	Yes	Yes	a	c	c	Yes	a	c	a	a	Yes	Yes	a	Kashipur	2095	
Yes	c	c	c	a	c	Yes	a	c	b	b	Yes	Yes	Yes	Phulnagar	2096	
Yes	b	b	Yes	b	b	c	Yes	b	c	b	b	Yes	b	Yes	Gakulnagar	2097
Yes	Yes	Yes	Yes	a	c	c	Yes	a	c	a	a	Yes	Yes	Yes	Hirapur	2098
Yes	Yes	Yes	Yes	b	c	c	Yes	a	Yes	a	a	Yes	Yes	Yes	Chamat	2099
a	c	c	c	a	a	c	Yes	a	c	a	a	Yes	Yes	Yes	Dighpar	2100
a	c	c	c	a	a	c	Yes	a	c	a	b	a	a	Yes	Bhabanipur	2101
Yes	Yes	c	c	Yes	c	Yes	Yes	Yes	Yes	b	b	Yes	Yes	Yes	Kuchiakol	2102
Yes	c	c	c	a	c	c	Yes	a	c	b	b	Yes	Yes	Yes	Madhab Bati	2103
														Radhamadhampur	2104	
Yes		c		a	c	c	Yes	a	c	b	b	Yes	Yes	Yes	Khanabari	2105
Yes	Yes	c		a	c	c	Yes	a	c	b	b	Yes	Yes	Yes	Benechapra	2106
Yes	c	c	c	a	c	c	Yes	Yes	c	a	b	Yes	Yes	Yes	Bajemaynapur	2107
Yes	c	a	c	a	a	c	Yes	a	c	a	c	a	a	Yes	Nutangarm	2108
Yes	c	c	c	a	c	c	a	a	c	a	b	a	a	Yes	Shayamsundarpur	2109
Yes	c	Yes	c	a	a	c	Yes	Yes	c	a	c	Yes	Yes	Yes	Mahishabandi	2110
Yes	Yes	Yes	Yes	b	c	c	Yes	Yes	c	a	c	Yes	Yes	Yes	PORairi	2111
a	Yes	Yes	Yes	b	c	c	Yes	a	c	a	c	Yes	Yes	Yes	Chandabil	2112
Yes	Yes	Yes	Yes	b	c	c	Yes	a	c	b	c	Yes	Yes	Yes	Balibil	2113
Yes				b	Yes	Yes	Yes	c	Yes	Yes	Yes	Yes	Yes	Yes	Baraaribil	2114
a	Yes	Yes	Yes	c	b	Yes	Yes	Yes	c	Yes	Yes	Yes	Yes	Yes	Gajipur	2115
Yes				b	b	Yes	Yes	Yes	c	Yes	c	Yes	Yes	Yes	Makarandapur	2116
Yes				b	c	c	c	a	c	c	c	a	c	Yes	Shiberdanga	2117
Yes		c		a	c	c	Yes	c	c	a	a	a	c	Yes	Adhakata	2118
Yes	Yes			a	c	c	Yes	c	c	a	c	a	c	Yes	Gaighata	2119
														Parsal	2120	
Yes				b	c	c	Yes	Yes	c	a	c	Yes	Yes	Yes	Barakura	2121
Yes				b	c	c	Yes	Yes	c	a	c	Yes	Yes	Yes	Madhabpur	2122
Yes				b	c	c	Yes	Yes	c	a	c	Yes	Yes	Yes	Kharikasuli	2123
Yes				a	c	c	Yes	c	c	a	c	Yes	c	Yes	Jagannathpur	2124
a				b	c	c	Yes	b	c	b	c	a	c	Yes	Danga Makarandapur	2125
Yes				c	c	c	Yes	a	c	a	c	Yes	c	Yes	Baliguma	2126
Yes				a	c	c	Yes	a	c	a	c	Yes	Yes	c	Betri	2127
Yes				b	b	Yes	Yes	Yes	c	Yes	b	Yes	Yes	Yes	Angaria	2128
Yes		Yes		b	c	b	b	b	c	c	c	Yes	Yes	Yes	Rangamate	2129
b	Yes	b	Yes	b	c	Yes	Yes	Yes	c	Yes	Yes	Yes	Yes	b	Gopal Nagar	2130
Yes	Yes	a	Yes	b	c	c	Yes	a	c	a	a	Yes	Yes	Yes	Dhengartala	2131
b	Yes	Yes	Yes	b	b	c	Yes	a	c	Yes	b	Yes	Yes	b	Belia	2132
Yes	a	a	c	b	c	c	Yes	Yes	c	a	b	Yes	Yes	Yes	Khiraibani	2133
Yes	Yes	a	c	b	c	c	Yes	a	c	a	a	Yes	Yes	Yes	Mabarakpur	2134
Yes	Yes	a	c	b	c	c	a	a	c	b	Yes	Yes	Yes	Yes	Ghagara	2135
Yes	Yes	a	a	b	c	c	Yes	Yes	c	b	b	Yes	Yes	Yes	Ramnagar	2136

Availability of miscellaneous facilities (If amenities available code -Yes is given, If not available within the village , the distance range code viz; a for < 5 Kms, b for 5-10 Kms and c for 10+ kms of nearest place where facility is available is given).													Availability of electricity (Yes/No)			
Serial Number	Name of Village	ASHA (Accredited Social Health Activist)	Community centre with/without TV	Sports Field,	Sports Club / Recreation Centre	Cinema / Video Hall	Public Library	Public Reading Room	Newspaper Supply	Assembly Polling station	Birth & Death Registration Office	Power Supply for Domestic Use (ED)	Power Supply for Agricultural Use (EAG)	Power Supply for Commercial Use (EC)	Power Supply for All Uses (EA)	
1	2	88	89	90	91	92	93	94	95	96	97	98	99	100	101	
2095	Kashipur	a	a	a	a	b	a	a	a	a	a	Yes	Yes	Yes	Yes	
2096	Phulnagar	Yes	a	a	Yes	a	a	a	Yes	Yes	a	Yes	Yes	Yes	Yes	
2097	Gakulnagar	b	c	Yes	c	c	b	b	Yes	Yes	a	Yes	Yes	Yes	Yes	
2098	Hirapur	Yes	Yes	Yes	c	b	a	a	Yes	a	a	Yes	Yes	Yes	Yes	
2099	Chamat	a	Yes	Yes	c	a	a	a	Yes	Yes	b	Yes	Yes	Yes	Yes	
2100	Dighpar	Yes	Yes	Yes	Yes	a	a	a	Yes	Yes	a	Yes	Yes	No	No	
2101	Bhabanipur	a	a	a	a	a	a	a	Yes	a	a	Yes	Yes	No	No	
2102	Kuchiakol	Yes	Yes	Yes	Yes	a	Yes	Yes	Yes	Yes	Yes	Yes	Yes	Yes	Yes	
2103	Madhab Bati	Yes	a	b	Yes	a	a	a	Yes	Yes	a	Yes	Yes	Yes	Yes	
2104	Radhamadhampur															
2105	Khanabari	Yes	Yes	Yes	Yes	a	a	a	Yes	Yes	a	Yes	Yes	Yes	Yes	
2106	Benechapra	Yes	Yes	Yes	Yes	a	a	a	Yes	Yes	a	Yes	Yes	Yes	Yes	
2107	Bajemaynapur	a	Yes	Yes	Yes	a	c	c	Yes	Yes	a	Yes	Yes	Yes	Yes	
2108	Nutangarm	Yes	a	a	a	a	a	a	Yes	Yes	a	Yes	Yes	No	No	
2109	Shayamsundarpur	Yes	a	a	a	a	a	a	Yes	a	b	Yes	Yes	Yes	Yes	
2110	Mahishabandi	Yes	a	a	b	a	a	a	Yes	a	a	Yes	Yes	No	No	
2111	PORairi	b	b	c	b	b	a	a	a	a	a	Yes	Yes	Yes	Yes	
2112	Chandabil	a	c	a	b	b	a	a	a	a	a	Yes	Yes	Yes	Yes	
2113	Balibil	b	c	b	b	b	b	b	b	Yes	b	Yes	Yes	Yes	Yes	
2114	Baraaribil	Yes	Yes	Yes	Yes	b	a	Yes	Yes	a	Yes	Yes	Yes	Yes	Yes	
2115	Gajipur	Yes	Yes	Yes	Yes	Yes	Yes	Yes	Yes	Yes	Yes	Yes	Yes	Yes	Yes	
2116	Makarandapur	Yes	Yes	Yes	Yes	b	Yes	Yes	Yes	Yes	Yes	Yes	Yes	Yes	Yes	
2117	Shiberdanga	c	b	b	c	c	b	c	b	c	b	Yes	Yes	Yes	Yes	
2118	Adhakata	c	b	a	a	c	a	c	a	c	a	Yes	Yes	Yes	Yes	
2119	Gaighata	c	a	c	a	c	a	c	a	c	c	Yes	Yes	Yes	Yes	
2120	Parsal															
2121	Barakura	a	Yes	Yes	Yes	b	a	Yes	Yes	a	a	Yes	Yes	Yes	Yes	
2122	Madhabpur	Yes	Yes	Yes	Yes	b	a	Yes	Yes	a	a	Yes	Yes	Yes	Yes	
2123	Kharikasuli	Yes	Yes	Yes	Yes	b	a	Yes	Yes	a	a	Yes	Yes	Yes	Yes	
2124	Jagannathpur	c	a	a	c	c	a	c	a	c	a	Yes	Yes	Yes	Yes	
2125	Danga Makarandapur	c	b	b	c	b	b	c	a	c	b	Yes	Yes	Yes	Yes	
2126	Baliguma	Yes	a	a	c	c	a	c	a	b	a	Yes	Yes	Yes	Yes	
2127	Betri	Yes	a	a	c	c	a	c	a	c	a	Yes	Yes	Yes	Yes	
2128	Angaria	b	Yes	Yes	Yes	b	b	Yes	Yes	Yes	b	Yes	Yes	Yes	Yes	
2129	Rangamate	b	c	a	b	c	b	Yes	b	b	b	Yes	Yes	Yes	Yes	
2130	Gopal Nagar	Yes	b	Yes	Yes	b	b	b	Yes	Yes	a	Yes	Yes	Yes	Yes	
2131	Dhengartala	a	b	Yes	Yes	b	b	b	Yes	Yes	b	Yes	Yes	Yes	Yes	
2132	Belia	Yes	b	Yes	Yes	b	b	b	Yes	Yes	b	Yes	Yes	Yes	Yes	
2133	Khiraibani	a	a	Yes	Yes	b	b	b	Yes	Yes	b	Yes	Yes	No	No	
2134	Mabarakpur	Yes	Yes	a	Yes	c	b	b	Yes	a	Yes	Yes	Yes	No	No	
2135	Ghagara	a	Yes	Yes	b	b	b	b	Yes	Yes	b	Yes	Yes	No	No	
2136	Ramnagar	a	Yes	Yes	c	c	b	b	Yes	Yes	b	Yes	Yes	No	No	

Nearest Town		Land Use							
		Area under different types of land use (in hectares rounded up to one decimal place)							
Name	Distance range code i.e. a for < 5 Kms, b for 5-10 Kms and c for 10+ kms .	Forests	Area under Non-agricultural Uses	Barren and Un-cultivable land	Permanent Pastures and Other Grazing Lands	Land Under Miscellaneous Tree Crops etc.	Culturable Waste Land	Name of Village	Serial Number
102	103	104	105	106	107	108	109	2	1
BISHNUPUR	c	3.2	3.7	0	0	0	0	Kashipur	2095
BISHNUPUR	c	0	5.3	0	0	0	0	Phulnagar	2096
BISHNUPUR	c	0	2.4	0	0	0	0	Gakulnagar	2097
BISHNUPUR	b	0	10.1	0	0	0	0	Hirapur	2098
BISHNUPUR	c	0	4.9	0	0	0	0	Chamat	2099
BISHNUPUR	c	70	21.4	0	0	0	0	Dighpar	2100
BISHNUPUR	c	0	5.4	0	0	0	0	Bhabanipur	2101
BISHNUPUR	c	16.6	58.7	0	0	0	0	Kuchiakol	2102
BISHNUPUR	c	0	4	0	0	0	0	Madhab Bati	2103
BISHNUPUR	c	30	1.7	0	0	0	0	Radhamadhabpur	2104
BISHNUPUR	c	613.7	9.3	0	0	0	0	Khanabari	2105
BISHNUPUR	c	0	2.2	0	0	0	0	Benechapra	2106
BISHNUPUR	c	63.1	3.7	0	0	0	0	Bajemaynapur	2107
BISHNUPUR	c	6.1	1.1	0	0	0	0	Nutangarm	2108
BISHNUPUR	c	124.6	2.9	0	0	0	0	Shayamsundarpur	2109
BISHNUPUR	c	0	6.8	0	0	0	0	Mahishabandi	2110
BISHNUPURE	c	0	9.5	0	0	0	0	PORairi	2111
BISHNUPUR	c	0	6.8	0	0	0	0	Chandabil	2112
BISHNUPURE	c	0	16.4	0	0	0	0	Balibil	2113
BISHNUPUR	c	0	19.3	0	0	0	0	Baraaribil	2114
BISHNUPUR	c	6.1	1.5	0	0	0	0	Gajipur	2115
BISHNUPUR	c	43.7	40.3	0	0	0	0	Makarandapur	2116
BISHNUPUR	c	10.3	4	0	0	0	0	Shiberdanga	2117
BISHNUPUR	c	647.8	34.5	0	0	0	0	Adhakata	2118
BISHNUPUR	c	10.7	3.3	0	0	0	0	Gaighata	2119
BISHNUPUR	c	2	14.9	0	0	0	0	Parsal	2120
BISHNUPUR	c	4.3	4	0	0	0	0	Barakura	2121
BISHNUPUR	c	40	4	0	0	0	0	Madhabpur	2122
BISHNUPUR	c	8.1	5.2	0	0	0	0	Kharikasuli	2123
BISHNUPUR	c	44.8	16.8	0	0	0	0	Jagannathpur	2124
BISHNUPUR	c	51	20.8	0	0	0	0	Danga Makarandapur	2125
BISHNUPURE	c	58.6	24.2	0	0	0	0	Baliguma	2126
BISHNUPUR	c	40	74.5	0	0	0	0	Betri	2127
BISHNUPUR	c	31.3	84.6	0	0	0	0	Angaria	2128
GARHBETA	c	140	24.3	0	0	0	0	Rangamate	2129
BISHNUPUR	c	0	88.3	0	0	0	0	Gopal Nagar	2130
BISHNUPUR	c	0	32.8	0	0	0	0	Dhengartala	2131
BISHNUPUR	c	0	165.6	0	0	0	0	Belia	2132
BISHNUPUR	c	0	13.8	0	0	0	0	Khiraibani	2133
BISHNUPUR	c	0	45.3	0	0	0	0	Mabarakpur	2134
BISHNUPUR	b	0	12.3	0	0	0	0	Ghagara	2135
BISHNUPUR	c	0	39.1	0	0	0	0	Ramnagar	2136

Land Use												
Area under different types of land use (in hectares rounded up to one decimal place)							Area irrigated by source (in hectare).					
Serial Number	Name of Village	Fallow lands other than current fallows	Current Fallows	Net Area Sown	Total Irrigated Land Area	Total Un-irrigated Land Area	Canals (C)	Wells/Tube-wells(W/TW)	Tanks/Lakes(T/L)	Water Falls(WF)	Others(O)	
1	2	110	111	112	113	114	115	116	117	118	119	
2095	Kashipur	0	0	90.4	74	16.4	20	4	50	0	0	
2096	Phulnagar	0	0	129.5	20	109.5	0	20	0	0	0	
2097	Gakulnagar	0	0	61.7	50.7	11	40	0	8	0	2.7	
2098	Hirapur	0	0	149.9	126.6	23.4	104	6.6	8	0	8	
2099	Chamat	0	0	67.2	57	10.2	39	6	10	0	2	
2100	Dighpar	0	0	57.9	40.5	17.4	25	14	1.5	0	0	
2101	Bhabanipur	0	0	66.8	40.6	26.2	30	6	4.5	0	0	
2102	Kuchiakol	0	0	244.4	166	78.4	50	6	110	0	0	
2103	Madhab Bati	0	0	72	58	14	8	0	50	0	0	
2104	Radhamadhabpur	0	0	30.9	19	11.9	16	3	0	0	0	
2105	Khanabari	0	0	66.4	37	29.4	30	2	5	0	0	
2106	Benechapra	0	0	82	24	58	12	4	8	0	0	
2107	Bajemaynapur	0	0	220	50	170	12	23	15	0	0	
2108	Nutangarm	0	0	69.5	65.1	4.4	57	0	8.1	0	0	
2109	Shayamsundarpur	0	0	59.4	50	9.4	45	0	5	0	0	
2110	Mahishabandi	0	0	92.3	87.9	4.4	75.7	4	8.1	0	0	
2111	PORairi	0	0	48.7	40	8.7	32	4	2	0	2	
2112	Chandabil	0	0	62.8	56	6.8	56	0	0	0	0	
2113	Balibil	0	0	129.7	100	29.7	84	4	4	0	8	
2114	Baraaribil	0	0	46.8	20	26.8	12	2	2	0	4	
2115	Gajipur	0	0	39	23	16	4	2	5	0	12	
2116	Makarandapur	0	0	526.3	323.9	202.4	126	116.9	20.2	40.5	20.2	
2117	Shiberdanga	0	0	52.6	48.6	4	48.6	0	0	0	0	
2118	Adhakata	0	0	60.7	20.2	40.5	10.1	0	4	0	6.1	
2119	Gaighata	0	0	49.4	20	29.4	6	4	4	0	6	
2120	Parsal	0	0	31.1	27.1	4	25.9	0	0	0	1.2	
2121	Barakura	0	0	40.5	18	22.5	2	4	2	0	10	
2122	Madhabpur	0	0	83.6	40	43.6	12	4	8	0	16	
2123	Kharikasuli	0	0	133.2	81	52.2	42	16.2	9	0	13.8	
2124	Jagannathpur	0	0	161.8	81	80.8	40.5	8.1	16.2	0	16.2	
2125	Danga Makarandapur	0	0	141.7	40.5	101.2	8.1	4	0	0	28.3	
2126	Baliguma	0	0	259.8	120	139.8	60	28	8	0	24	
2127	Betri	0	0	173.2	48	125.2	40	8	0	0	0	
2128	Angaria	0	0	320.5	40	280.5	12	8	8	8	4	
2129	Rangamate	0	0	27.6	19	8.6	4.1	2.4	12.5	0	0	
2130	Gopal Nagar	0	0	416.8	400.8	16	388.7	8.1	4	0	0	
2131	Dhengartala	0	0	68.8	52.6	16.2	48.6	0	4	0	0	
2132	Belia	0	0	356.2	202.4	153.8	141.7	60.7	0	0	0	
2133	Khiraibani	0	0	40.5	28.3	12.1	0	24.3	4	0	0	
2134	Mabarakpur	0	0	105.2	72.9	32.4	60.7	12.1	0	0	0	
2135	Ghagara	0	0	49	36.4	12.6	28.3	6.1	2	0	0	
2136	Ramnagar	0	0	130.9	109.3	21.6	101.2	6.1	2	0	0	

Name of three most important commodities manufactured			Name of Village	Serial Number
First	Second	Third		
120	121	122	2	1

Rice	Oil	Other Foods	Kashipur	2095
Brick	Rice		Phulnagar	2096
Brick	Rice		Gakulnagar	2097
			Hirapur	2098
			Chamat	2099
			Dighpar	2100
			Bhabanipur	2101
			Kuchiakol	2102
			Madhab Bati	2103
			Radhamadhampur	2104
			Khanabari	2105
			Benechapra	2106
			Bajemaynapur	2107
			Nutangarm	2108
			Shayamsundarpur	2109
			Mahishabandi	2110
			PORairi	2111
			Chandabil	2112
			Balibil	2113
			Baraaribil	2114
			Gajipur	2115
			Makarandapur	2116
			Shiberdanga	2117
			Adhakata	2118
			Gaighata	2119
			Parsal	2120
			Barakura	2121
			Madhabpur	2122
			Kharikasuli	2123
			Jagannathpur	2124
			Danga Makarandapur	2125
			Baliguma	2126
			Betri	2127
			Angaria	2128
			Rangamate	2129
			Gopal Nagar	2130
			Dhengartala	2131
			Belia	2132
			Khiraibani	2133
			Mabarakpur	2134
			Ghagara	2135
			Ramnagar	2136

Census of India 2011
Amenities and Land use

Serial Number	Name of Village	Location code no.	Total area of the village (in hectares rounded up to one decimal place)	Total population (2011 census)	Number of households (2011 census)	Number of educational amenities available in the village, the distance range code viz: a for 0-5 kms, b for 5-10 kms, c for 10+ kms of nearest place where facility is available							
						Pre-Primary school (PP)	Primary school (P)	Middle school (M)	Secondary School (S)	Senior Secondary school (SS)	Degree college of arts, science & commerce (ASC)	Engineering college(EC)	Medical college (MC)
1	2	3	4	5	6	7	8	9	10	11	12	13	14
2137	Kataban	328093	423.8	499	106	1	1	b	a	a	c	c	c
2138	Shyamnagar	328094	131.7	1134	267	1	1	b	a	a	c	c	c
2139	Jangalmahal	328095	1490.4	907	191	1	1	a	b	b	c	c	c
2140	Bazar	328096	52.8	641	132	a	a	a	a	a	b	c	c
2141	Tandighi	328097	140.8	1141	262	1	1	a	a	a	b	c	c
2142	Banshi	328098	175.3	2069	483	2	2	a	a	a	c	c	c
2143	Chandipur	328099	185.4	897	185	2	2	1	1	1	c	c	c
2144	Pankhai	328100	153.4	1504	321	2	2	a	a	b	c	c	c
2145	Chhatina	328101	142.3	359	80	b	a	a	b	b	b	c	b
2146	Hariharpur	328102	80.2	793	166	1	1	a	a	a	b	c	c
2147	Madhurpur	328103	96.9	390	93	1	1	a	a	a	b	c	c
2148	Narayanpur	328104	66.4	290	60	1	1	a	a	a	b	c	c
2149	Birampur	328105	210.4	291	57	b	a	b	b	b	b	c	c
2150	Bhabanipur	328106	75.7	78	17	b	a	b	b	b	b	c	c
2151	Parashe	328107	93.1	461	90	2	2	b	b	b	b	c	c
2152	Lokpur	328108	143.5	685	138	1	1	a	a	a	c	c	c
2153	Sadhuadal	328109	79.9	559	132	1	1	a	a	b	c	c	c
2154	Purusottampur	328110	86.5	852	175	1	1	a	a	a	c	c	c
2155	Banna	328111	111.9	941	212	1	1	a	a	a	c	c	c
2156	Chhatra Ara	328112	69.4	954	198	11	11	1	1	a	c	c	c
2157	Jamshola	328113	129.7	458	109	1	1	a	a	a	c	c	c
2158	Haldu	328114	77.8	542	116	2	2	1	1	a	c	c	c
2159	Ramchandrapur	328115	103.5	508	108	1	1	a	a	a	c	c	c
2160	Bhandargar	328116	49.5	510	120	1	1	a	a	a	c	c	c
2161	Panchpeke	328117	111.4	467	101	2	2	2	2	a	c	c	c
2162	Namchhara	328118	189.4	889	195	1	1	1	1	1	b	c	c
2163	Abhirampur	328119	159.2	1531	358	1	1	1	1	1	a	c	c
2164	Gelia	328120	142.8	1655	405	2	2	a	a	a	b	c	c
2165	Tanadighi	328121	99.7	786	158	2	2	1	1	1	b	c	c
2166	Paschim Karakbere	328122	62.9	1400	326	2	1	a	a	a	c	c	c
2167	Dasdighi	328123	133.6	853	195	2	1	1	a	a	a	c	c
2168	Shukjora	328124	102.8	642	153	3	2	b	b	b	c	c	c
2169	Bharatpur	328125	210.6	2233	492	1	1	1	a	a	a	c	c
2170	Nabasan	328126	161.9	891	194	2	2	a	a	a	a	c	c
2171	Jhean	328127	68.9	453	106	1	1	a	a	a	b	c	c
2172	Kusumdighi	328128	149.8	1238	286	2	2	1	a	a	a	c	c
2173	Ghoradubi	328129	82.4	65	12	b	a	a	b	b	a	c	c
2174	Maynapur	328130	444	5256	1185	4	4	1	a	a	b	c	c
2175	Balarampur	328131	126.6	661	153	1	1	1	1	1	c	c	c
2176	Hijaldigha	328132	231.6	2569	580	3	2	2	1	2	a	c	c
2177	Kunrre	328133	185.2	1605	368	2	2	a	a	1	b	c	c
2178	Ashurali	328134	430.6	3978	910	3	3	1	1	1	b	c	c

- Village Directory

(As in 2009)

le. (If not available within the : < 5 Kms, b for 5-10 Kms and c cility is available is given).						Number of Medical Amenities available. (If not available within the village , the distance range code viz; a for < 5 Kms, b for 5-10 Kms and c for 10+ kms of nearest place where facility is available is given).						Name of Village	Serial Number				
15	16	17	18	19	20	21	22	23	24	25	26			27	28	29	30
Management institute (MI)	Polytechnic (Pt)	Vocational training school /ITI	Non-formal training centre (NFTC)	Special school for disabled (SSD)	Others (specify)	Community health centre (CHC)	Primary health centre (PHC)	Primary health sub centre (PHS)	Maternity and child welfare centre (MCW)	T.B. clinic (TBC)	Hospital-allopathic (HA)	Hospital-alternative medicine (HO)	Dispensary (D)	Veterinary hospital (VH)	Mobile health clinic (MHC)	Family welfare centre (FWC)	
c	c	c	a	c		c	b	a	a	b	b	b	b	b	a	Kataban	2137
c	c	c	a	c		c	b	1	1	b	b	b	b	1	1	Shyamnagar	2138
c	c	c	b	c		c	b	a	a	b	b	b	b	a	a	Jangalmahal	2139
c	c	c	c	c		c	b	a	c	c	c	c	a	c	a	Bazar	2140
c	c	c	c	c		c	b	a	c	c	c	c	a	c	a	Tandighi	2141
c	c	c	c	c		c	c	a	c	c	c	c	a	c	b	Banshi	2142
c	c	b	c	c		b	c	a	b	c	c	c	b	c	c	Chandipur	2143
c	c	b	c	c		b	c	c	c	c	c	c	b	c	c	Pankhai	2144
c	c	b	c	c		c	b	b	c	c	c	c	b	c	c	Chhatina	2145
c	c	c	c	c	1	c	c	a	c	c	c	c	a	c	a	Hariharpur	2146
c	c	c	c	c	c	c	c	1	c	c	c	c	a	c	a	Madhurpur	2147
c	c	c	c	c		c	c	a	c	c	c	c	a	c	a	Narayanpur	2148
c	c	c	c	c		c	c	b	c	c	c	c	b	c	c	Birampur	2149
c	c	c	c	c		c	c	b	c	c	c	c	a	c	c	Bhabanipur	2150
c	c	c	c	c		c	c	b	c	c	c	c	a	c	c	Parashe	2151
c	c	c	c	b		c	b	1	b	b	a	c	c	a	1	Lokpur	2152
c	c	b	c	b		c	b	a	b	b	b	a	b	b	a	Sadhuadal	2153
c	c	b	c	b		c	b	a	b	b	b	b	a	b	a	Purusottampur	2154
c	c	b	c	b		c	b	1	b	1	b	b	a	b	a	Banna	2155
c	c	a	c	b		c	b	a	b	b	b	b	a	b	a	Chhatra Ara	2156
c	c	a	c	b		c	b	a	b	b	b	b	a	b	a	Jamshola	2157
c	c	b	c	c		c	a	a	a	a	a	c	a	a	a	Haldu	2158
c	c	b	c	c		c	b	1	1	1	b	b	a	b	1	Ramchandrapur	2159
c	c	b	c	c		c	c	a	a	a	c	c	b	c	a	Bhandargar	2160
c	c	b	c	c		c	c	a	a	a	c	c	a	c	a	Panchpeke	2161
c	c	c	c	c		c	b			b	c	b				Namchhara	2162
c	c	c	c	b		c	b	1	1	1	b	c	1	b		Abhirampur	2163
c	c	c	c	b		c	b	1	a	a	b	c	a	b		Gelia	2164
c	c	c	c	c				b	b	b	b	c	b	b	1	Tanadighi	2165
c	c	c	a	b		c	b	a	b	b	b	b	c	b	a	Paschim Karakbere	2166
c	c	c	c	b		c	b	a	a	a	b	c	a	b	b	Dasdighi	2167
c	a		2			c	b	b	b	b	b	c	a	b	b	Shukjora	2168
c	c	c	c	b		c	b	a	a	a	b	c	a	b	c	Bharatpur	2169
c	c	a		c		c	c	a	a	c	c	c	b	c	c	Nabasan	2170
c	c	c		c		c		a	c	c	c	c	b	c	b	Jhean	2171
c	c	c	c	c		c	c	a	c	c	c	c	a	c	c	Kusumdighi	2172
c	c	b	c	c		c	b	a	c	c	c	c	a	a	c	Ghoradubi	2173
c	c	a	c	c		c	b	1	c	c	c	c	5	1	c	Maynapur	2174
c	c	c		c	b	c	b	a	a	c	b	b	b	b	a	Balarampur	2175
c	c	c		c		c	1	1	1	c	c	c	c	c	c	Hijaldigha	2176
c	c	c	1	c		c	a	a	a	a	a	a	a	a	a	Kunrre	2177
c	c	c	c	c		c	b	1	1	1	b	b	1	a		Ashurali	2178

Serial Number	Name of Village	Number of Non-Government Medical Amenities available.							Availability of drinking water - Yes / No							
		Charitable non Govt. hospital/Nursing home.	Medical practitioner with MBBS Degree	Medical practitioner with other degree	Medical practitioner with no degree	Traditional practitioner and faith healer .	Medicine Shop	Others	Tap water (Treated/Untreated)	Well water (Covered / Uncovered well)	Hand Pump	Tube wells / Bore well	Spring	River / Canal	Tank / Pond / Lake	Others
1	2	32	33	34	35	36	37	38	39	40	41	42	43	44	45	46
2137	Kataban	0	0	0	0	0	0	0	No	Yes	Yes	No	No	No	No	No
2138	Shyamnagar	0	0	1	4	0	3	0	Yes	Yes	Yes	Yes	No	No	Yes	No
2139	Jangalmahal	0	0	0	0	0	0	0	No	Yes	Yes	Yes	No	No	Yes	No
2140	Bazar	0	0	0	0	0	0	0	No	No	Yes	No	No	Yes	Yes	No
2141	Tandighi	0	0	0	0	0	0	0	No	No	Yes	No	No	Yes	Yes	No
2142	Banshi	0	0	3	0	3	0	0	No	No	Yes	No	No	Yes	Yes	No
2143	Chandipur	0	0	0	2	0	0	0	No	No	Yes	No	No	Yes	Yes	No
2144	Pankhai	0	0	0	2	0	0	0	No	No	Yes	No	No	Yes	Yes	No
2145	Chhatina	0	0	0	2	0	0	0	No	No	Yes	Yes	No	Yes	Yes	Yes
2146	Hariharpur	0	0	1	0	0	0	0	No	No	Yes	No	No	No	Yes	No
2147	Madhurpur	0	0	1	0	0	0	0	No	No	Yes	No	No	Yes	Yes	No
2148	Narayanpur	0	0	0	1	0	0	0	No	No	Yes	No	No	Yes	Yes	No
2149	Birampur	0	0	0	1	0	0	0	No	No	Yes	No	No	Yes	Yes	No
2150	Bhabanipur	0	0	0	1	0	0	0	No	No	Yes	Yes	No	Yes	Yes	No
2151	Parashe	0	0	0	1	0	0	0	No	No	Yes	No	No	Yes	Yes	No
2152	Lokpur	0	0	0	0	0	0	0	No	No	Yes	Yes	No	No	No	No
2153	Sadhuadal	0	0	0	0	0	0	0	No	No	No	Yes	No	No	Yes	Yes
2154	Purusottampur	0	0	0	0	0	0	0	No	No	Yes	Yes	No	Yes	Yes	No
2155	Banna	0	0	0	0	0	0	0	No	No	Yes	Yes	No	Yes	Yes	No
2156	Chhatra Ara	0	0	0	0	0	0	0	No	No	Yes	Yes	No	Yes	Yes	No
2157	Jamshola	0	0	0	0	0	0	0	No	No	Yes	Yes	No	Yes	Yes	No
2158	Haldu	0	0	0	0	0	0	0	No	No	Yes	Yes	No	No	No	No
2159	Ramchandrapur	0	0	0	0	0	0	0	No	No	Yes	Yes	No	No	No	No
2160	Bhandargar	0	0	0	0	0	0	0	No	No	Yes	Yes	No	No	No	No
2161	Panchpeke	0	0	0	0	0	0	0	No	No	Yes	Yes	No	No	No	No
2162	Namchhara	0	0	0	0	0	0	0	No	No	Yes	Yes	No	Yes	Yes	No
2163	Abhirampur	0	10	1	1	0	2	0	No	No	Yes	Yes	No	Yes	Yes	No
2164	Gelia	0	2	1	1	1	0	0	No	No	Yes	No	No	Yes	Yes	No
2165	Tanadighi	0	0	0	0	0	0	0	No	No	Yes	Yes	No	Yes	Yes	No
2166	Paschim Karakbere	0	0	0	0	0	0	0	No	No	Yes	Yes	No	No	No	No
2167	Dasdighi	0	0	0	0	0	0	0	No	No	Yes	Yes	No	Yes	Yes	No
2168	Shukjora	0	0	0	0	0	0	0	No	No	Yes	Yes	No	Yes	Yes	No
2169	Bharatpur	0	0	0	0	0	0	0	No	No	Yes	Yes	No	No	Yes	No
2170	Nabasan	0	0	0	0	0	0	0	No	No	Yes	Yes	No	Yes	Yes	No
2171	Jhean	0	0	0	0	0	0	0	No	No	Yes	Yes	No	Yes	Yes	No
2172	Kusumdighi	0	0	0	0	0	0	0	No	Yes	Yes	Yes	No	Yes	Yes	No
2173	Ghoradubi	0	0	0	0	0	0	0	No	Yes	Yes	No	No	Yes	No	No
2174	Maynapur	0	10	15	5	0	5	4	Yes	Yes	Yes	Yes	No	No	Yes	No
2175	Balarampur	0	0	0	0	0	0	0	No	No	Yes	Yes	No	No	No	No
2176	Hijaldigha	0	0	0	0	0	0	0	Yes	Yes	Yes	Yes	No	Yes	Yes	No
2177	Kunrre	0	0	0	0	0	0	0	No	No	Yes	Yes	No	Yes	Yes	No
2178	Ashurali	0	4	1	3	0	2	0	No	No	Yes	Yes	No	No	Yes	No

Availability of toilet & others Yes / No				Communication and transport facilities (If amenities available code -Yes is given except for Village Pin Code ,If not available within the village , the distance range code viz; a for < 5 Kms, b for 5-10 Kms and c for 10+ kms of nearest place where facility is available is given).									
Community toilet including bath.	Community toilet excluding bath.	Rural sanitary mart or sanitary hardware outlet available near the village.	Community bio- gas or recycle of waste for productive use.	Post office(PO)	Sub post office (SPO)	Post & Telegraph office (P&TO)	Village Pin Code	Telephones (Land lines)	Public call office (PCO)	Mobile phone coverage	Name of Village	Serial Number	
47	48	49	50	51	52	53	54	55	56	57	2	1	
No	No	No	No	b	a	b	722138	a	a	Yes	Kataban	2137	
No	No	No	No	b	Yes	Yes	722138	Yes	Yes	Yes	Shyamnagar	2138	
No	No	No	No	b	a	b	722138	a	a	Yes	Jangalmahal	2139	
No	No	No	No	b	a	c	722154	Yes	a	Yes	Bazar	2140	
No	No	No	No	b	a	c	722138	Yes	a	Yes	Tandighi	2141	
No	No	No	No	c	a	c	722154	Yes	a	Yes	Banshi	2142	
No	No	No	No	c	Yes	c	722154	Yes	b	Yes	Chandipur	2143	
No	No	No	No	c	Yes	c	722154	Yes	c	Yes	Pankhai	2144	
No	No	No	No	c	b	c	722154	b	b	Yes	Chhatina	2145	
No	No	No	No	c	a	c	722154	Yes	a	Yes	Hariharpur	2146	
No	No	No	No	c	a	c	722154	Yes	Yes	Yes	Madhurpur	2147	
No	No	No	No	c	a	c	722154	Yes	a	Yes	Narayanpur	2148	
No	No	No	No	c	b	c	722154	b	b	Yes	Birampur	2149	
No	No	No	No	c	b	c		Yes	b	Yes	Bhabanipur	2150	
No	No	No	No	c	b	c	722154	b	b	Yes	Parashe	2151	
No	No	No	No	b	a	c	722154	Yes	Yes	b	Lokpur	2152	
No	No	No	No	a	a	a	722154	a	a	a	Sadhuadal	2153	
No	No	No	No	a	a	a	722154	Yes	a	a	Purusottampur	2154	
No	No	No	No	a	a	a	722154	Yes	Yes	a	Banna	2155	
No	No	No	No	a	a	a	722154	a	a	a	Chhatra Ara	2156	
No	No	No	No	a	a	a	722154	a	a	a	Jamshola	2157	
No	No	No	No	a	a	c	722154	a	a	Yes	Haldu	2158	
No	No	No	Yes	a	a	c	722154	a	a	Yes	Ramchandrapur	2159	
No	No	No	Yes	a	a	a	722154	a	a	Yes	Bhandargar	2160	
No	No	No	No	a	a	c	722154	a	a	Yes	Panchpeke	2161	
No	No	No	No	a	b	c	722154	Yes	Yes	c	Namchhara	2162	
No	No	No	No	Yes	b	c	722154	Yes	Yes	Yes	Abhirampur	2163	
No	No	No	No	a	b	c	722154	Yes	Yes	Yes	Gelia	2164	
No	No	No	No	a	a	c	722154	Yes	Yes	Yes	Tanadighi	2165	
No	No	No	No	b	Yes	a	722154	Yes	Yes	a	Paschim Karakbere	2166	
No	No	No	No	a	a	a	722154	Yes	Yes	a	Dasdighi	2167	
No	No	No	No	a	a	a	722154	Yes	Yes	c	Shukjora	2168	
No	No	No	No	a	a	a	722154	Yes	Yes	a	Bharatpur	2169	
No	No	No	No	b	a	c	722122	Yes	Yes	Yes	Nabasan	2170	
No	No	No	No		a	c	722154	Yes	Yes	Yes	Jhean	2171	
No	No	Yes	No	b	c	c	722138	Yes	b	Yes	Kusumdighi	2172	
No	No	Yes	No	b	c	a	722122	a	a	c	Ghoradubi	2173	
Yes	Yes	Yes	Yes	Yes		b	722138	Yes	Yes	c	Maynapur	2174	
No	No	No	No	a	c	c	722138	a	a	Yes	Balarampur	2175	
No	No	Yes	No	Yes	c	c	722138	Yes	Yes	Yes	Hijaldigha	2176	
No	No	Yes	No	c	a	c	722138	Yes	Yes	Yes	Kunrre	2177	
No	No	Yes	No	c	Yes	c	722154	Yes	Yes	c	Ashurali	2178	

Communication and transport facilities (If amenities available code -Yes is given except for Village Pin Code ,If not available within the village , the distance range code viz; a for < 5 Kms, b for 5-10 Kms and c for 10+ kms of nearest place where facility is available is given).													Village connected to highway (If amenities available code viz; a for < 5 Kms, b for 5-10 Kms and c for 10+ kms of nearest place where facility is available is given).			
Serial Number	Name of Village	Internet cafes/ Common service centre (CSC)	Private courier facility	Bus service (Public & Private)	Railway stations	Auto/Modified Autos	Taxis and Vans	Tractors	Cycle-pulled rickshaws(Manual & Machine driven)	Carts driven by animals	Sea /River ferry service	Connected to national highway(NH)	Connected to state highway(SH)	Connected to major district road (MDR)	Connected to others district road	Pucca roads
1	2	58	59	60	61	62	63	64	65	66	67	68	69	70	71	72
2137	Kataban	a	b	Yes	c	a	a	a	Yes	Yes	a	c	b	b	Yes	Yes
2138	Shyamnagar	Yes	b	Yes	c	Yes	Yes	Yes	Yes	Yes	a	c	b	b	Yes	Yes
2139	Jangalmahal	a	b	a	c	a	a	a	Yes	Yes	b	c	Yes	a	a	a
2140	Bazar	a	b	a	c	b	Yes	Yes	Yes	Yes	b	b	b	b	a	a
2141	Tandighi	a	b	a	c	c	Yes	Yes	Yes	Yes	b	b	b	a	c	a
2142	Banshi	a	c	a	c	a	Yes	Yes	Yes	Yes	a	c	c	a	c	a
2143	Chandipur	c	c	b	c	c	Yes	Yes	Yes	Yes	Yes	c	c	c	b	b
2144	Pankhai	b	c	b	c	c	Yes	Yes	b	Yes	Yes	c	c	c	b	b
2145	Chhatina	b	a	b	c	c	b	Yes	b	Yes	Yes	c	c	b	b	b
2146	Hariharpur	a	b	a	c	b	a	Yes	a	Yes	a	b	b	a		a
2147	Madhurpur	a	b	a	c	b	Yes	Yes	Yes	Yes	a	b	b	a		a
2148	Narayanpur	a	b	a	c	b	a	Yes	a	Yes	a	b	b	a		a
2149	Birampur	b	c	b	c	c	b	Yes	Yes	Yes	a	c	c	a		a
2150	Bhabanipur	b	c	b	c	c	b	Yes	a	Yes	Yes	b	b	c	b	a
2151	Parashe	b	c	b	c	c	b	Yes	Yes	Yes	Yes	b	b	c	b	a
2152	Lokpur	c	c	Yes	c	b	Yes	Yes	Yes	Yes	a	c	b		a	b
2153	Sadhuadal	b	b	a	c	c	Yes	Yes	Yes	Yes	a	c	a	a	c	a
2154	Purusottampur	b	b	a	c	c	a	a	Yes	Yes	b	c	a	a	c	a
2155	Banna	b	b	a	c	c	a	Yes	Yes	Yes	a	c	a	a	c	b
2156	Chhatra Ara	b	b	a	c	c	a	Yes	Yes	Yes	b	c	a	a	c	b
2157	Jamshola	b	b	a	c	c	a	a	a	Yes	b	c	a	a	c	a
2158	Haldu	a	a	a	c	c	a	Yes	Yes	Yes	b	c	a	a	a	a
2159	Ramchandrapur	a	b	a	c	c	a	Yes	Yes	Yes	b	c	a	a	a	a
2160	Bhandargar	a	c	a	c	c	a	Yes	Yes	Yes	c	c	a	a	a	a
2161	Panchpeke	a	c	a	c	c	a	Yes	Yes	Yes	b	c	a	a	a	a
2162	Namchhara	b	b	b	c	a	Yes	Yes	Yes	Yes	c	c			Yes	a
2163	Abhirampur	b	b	Yes	c	c	Yes	Yes	Yes	Yes	b	c	Yes		Yes	a
2164	Gelia	b	b	a	c	c	Yes	Yes	Yes	Yes	b	c	a	a	a	a
2165	Tanadighi	b	b	a	c	c	Yes	Yes	Yes	Yes	b	c	b	b	b	b
2166	Paschim Karakbere	c	c	Yes	c	b	a	Yes	Yes	Yes	a	c	a		Yes	a
2167	Dasdighi	c	b	Yes	c	a	a	Yes	Yes	Yes	b	c	Yes		Yes	a
2168	Shukjora	c	b	Yes	b	c	a	Yes	Yes	Yes	b	c	Yes		Yes	a
2169	Bharatpur	b	b	Yes	b	c	Yes	Yes	Yes	Yes	a	c	a		Yes	a
2170	Nabasan	a	b	a	c	a	a	Yes	Yes	a	c	c	c	a	Yes	Yes
2171	Jhean	a	b	a	c	a	a	Yes	Yes	Yes	c		c	a	Yes	Yes
2172	Kusumdighi	c	c	b	c	c	a	Yes	a	Yes	c	c	c	b	b	a
2173	Ghoradubi	a	c	a	b	c	a	a	a	a	c	c	c	a	b	a
2174	Maynapur	Yes	b	Yes	c	c	Yes	Yes	Yes	Yes	a	c	c		Yes	Yes
2175	Balarampur	c	c	Yes	b	c	a	Yes	Yes	Yes	c	c	c	a	a	a
2176	Hijaldigha	c	c	Yes	c	c	Yes	Yes	Yes	Yes	c	c	c		Yes	Yes
2177	Kunrre	c	c	a	b	c	Yes	Yes	Yes	Yes	c	c	c	a	a	a
2178	Ashurali	c	c	Yes	c	c	Yes	Yes	Yes	Yes	c	c	c	a	Yes	Yes

ys,village roads, banks & credit societies
:-Yes is given, If not available within the
code viz; a for <5 Kms, b for 5-10 Kms
place where facility is available is given).

Availability of miscellaneous facilities (If amenities available code -Yes is given, If not
available within the village , the distance range code viz; a for < 5 Kms, b for 5-10 Kms
and c for 10+ kms of nearest place where facility is available is given).

73	74	75	76	77	78	79	80	81	82	83	84	85	86	87	Name of Village	Serial Number
Yes	Yes	a	c	b	c	c	Yes	a	c	a	a	Yes	Yes	Yes	Kataban	2137
Yes	Yes	a	c	b	c	c	Yes	Yes	Yes	Yes	a	Yes	Yes	Yes	Shyamnagar	2138
Yes	Yes	b	c	b	c	c	Yes	a	c	a	a	Yes	Yes	Yes	Jangalmahal	2139
Yes	Yes	b	b	a	c	c	a	a	c	a	a	b	Yes	Yes	Bazar	2140
Yes	b	b	b	a	c	c	Yes	a	c	a	a	b	Yes	Yes	Tandighi	2141
Yes	a	a	c	a	c	c	Yes	a	c	a	a	c	Yes	Yes	Banshi	2142
Yes	Yes	a	c	b	c	c	a	Yes	c	b	a	c	Yes	Yes	Chandipur	2143
Yes	Yes	Yes	Yes	b	c	Yes	a	Yes	c	b	Yes	c	Yes	Yes	Pankhai	2144
Yes	c	Yes	Yes	b	c	c	Yes	b	c	b	b	c	Yes	Yes	Chhatina	2145
Yes	Yes	a	Yes	a	c	c	a	a	c	a	a	c	a	Yes	Hariharpur	2146
Yes	Yes	a		a	c	Yes	a	a	c	a	a	c	Yes	Yes	Madhurpur	2147
Yes	Yes	a		a	c	c	a	a	c	a	a	c	Yes	Yes	Narayanpur	2148
Yes	Yes	Yes	c	b	c	c	Yes	a	c	b	Yes	c	Yes	Yes	Birampur	2149
Yes	Yes	Yes	b	b	c	c	a	a	c	a	Yes	c	a	Yes	Bhabanipur	2150
Yes	Yes	Yes	b	b	c	c	Yes	b	c	a	Yes	c	Yes	Yes	Parashe	2151
Yes	Yes	c	c	a	c	c	Yes	Yes	c	Yes	a	Yes	Yes	Yes	Lokpur	2152
Yes	a	Yes	c	a	a	c	Yes	Yes	c	a	a	Yes	Yes	Yes	Sadhuadal	2153
Yes	a	Yes	c	a	b	c	Yes	Yes	c	Yes	a	Yes	Yes	Yes	Purusottampur	2154
Yes	a	Yes	c	a	b	c	Yes	Yes	c	a	a	Yes	Yes	a	Banna	2155
Yes	a	Yes	c	a	b	c	Yes	Yes	c	a	a	Yes	Yes	a	Chhatra Ara	2156
Yes	a	Yes	c	a	b	c	Yes	Yes	c	a	a	Yes	Yes	Yes	Jamshola	2157
Yes	a	b	Yes	a	c	c	Yes	a	c	a	a	Yes	Yes	Yes	Haldu	2158
Yes	a	b	Yes	a	c	c	a	a	c	a	a	Yes	Yes	Yes	Ramchandrapur	2159
Yes	a	c	Yes	b	c	c	a	a	c	b	b	Yes	Yes	Yes	Bhandargar	2160
Yes	a	b	Yes	a	c	c	a	a	c	a	a	Yes	Yes	Yes	Panchpeke	2161
Yes	Yes	b		a	b	c	a	Yes	Yes	a	a	Yes	Yes	Yes	Namchhara	2162
Yes	Yes	b		Yes	b	Yes	Yes	Yes	c	a	Yes	Yes	Yes	Yes	Abhirampur	2163
Yes	Yes	b		a	b	c	Yes	Yes	c	a	a	Yes	Yes	Yes	Gelia	2164
Yes	Yes	b		b	b	c	Yes	Yes	c	b	b	Yes	Yes	Yes	Tanadighi	2165
Yes	Yes	c	c	a	b	c	Yes	Yes	c	Yes	a	Yes	Yes	Yes	Paschim Karakbere	2166
Yes	Yes	b	c	a	b	c	Yes	Yes	c	a	a	Yes	Yes	Yes	Dasdighi	2167
Yes	Yes	b	c	a	b	c	Yes	Yes	c	a	a	Yes	Yes	Yes	Shukjora	2168
Yes	Yes	b	c	a	b	c	Yes	Yes	c	a	a	c	Yes	Yes	Bharatpur	2169
Yes	Yes	Yes	Yes	a	c	c	Yes	a	c	a	a	Yes	Yes	Yes	Nabasan	2170
Yes	Yes	Yes	Yes	a	c	c	Yes	a	c	a	a	Yes	Yes	Yes	Jhean	2171
Yes	c	c	c	b	b	c	Yes	b	c	b	c	Yes	Yes	Yes	Kusumdighi	2172
Yes	c	c	c	a	a	c	Yes	a	c	b	b	Yes	Yes	b	Ghoradubi	2173
Yes	c	c	c	Yes	Yes	Yes	Yes	Yes	Yes	a	b	Yes	Yes	b	Maynapur	2174
Yes	Yes	Yes		a	c	c	Yes	a	c	a	c	Yes	Yes	Yes	Balarampur	2175
Yes	Yes	Yes		a	c	c	Yes	a	c	Yes	c	Yes	Yes	Yes	Hijaldigha	2176
Yes	Yes	c		b	c	c	Yes	a	c	a	a	Yes	Yes	Yes	Kunrre	2177
Yes	Yes	c		a	c	Yes	Yes	Yes	Yes	b	a	Yes	Yes	Yes	Ashurali	2178

Availability of miscellaneous facilities (If amenities available code -Yes is given, If not available within the village , the distance range code viz; a for < 5 Kms, b for 5-10 Kms and c for 10+ kms of nearest place where facility is available is given).													Availability of electricity (Yes/No)			
Serial Number	Name of Village	ASHA (Accredited Social Health Activist)	Community centre with/without TV	Sports Field,	Sports Club / Recreation Centre	Cinema / Video Hall	Public Library	Public Reading Room	Newspaper Supply	Assembly Polling station	Birth & Death Registration Office	Power Supply for Domestic Use (ED)	Power Supply for Agricultural Use (EAG)	Power Supply for Commercial Use (EC)	Power Supply for All Uses (EA)	
1	2	88	89	90	91	92	93	94	95	96	97	98	99	100	101	
2137	Kataban	Yes	a	a	a	b	b	b	Yes	a	a	Yes	Yes	No	No	
2138	Shyamnagar	Yes	Yes	Yes	Yes	b	b	b	Yes	Yes	Yes	Yes	Yes	Yes	Yes	
2139	Jangalmahal	a	a	Yes	a	b	b	b	Yes	a	a	Yes	Yes	No	No	
2140	Bazar	Yes	b	a	a	a	a	a	Yes	Yes	a	Yes	Yes	Yes	Yes	
2141	Tandighi	a	b	a	a	a	a	a	Yes	Yes	c	Yes	Yes	Yes	Yes	
2142	Banshi	a	c	Yes	a	a	a	a	Yes	Yes	a	Yes	Yes	Yes	Yes	
2143	Chandipur	Yes	c	Yes	Yes	c	b	b	Yes	Yes	b	Yes	Yes	Yes	Yes	
2144	Pankhai	Yes	b	Yes	Yes	c	b	b	Yes	Yes	b	Yes	Yes	Yes	Yes	
2145	Chhatina	Yes	b	Yes	Yes	c	b	b	Yes	a	b	Yes	Yes	Yes	Yes	
2146	Hariharpur	a	a	Yes	a	c	a	a	Yes	a	a	Yes	Yes	Yes	Yes	
2147	Madhurpur	Yes	a	Yes	a	c	a	a	Yes	a	a	Yes	Yes	Yes	Yes	
2148	Narayanpur	a	a	a	a	a	a	a	Yes	a	a	Yes	Yes	Yes	Yes	
2149	Birampur	a	a	b	b	b	b	b	Yes	a	b	Yes	Yes	Yes	Yes	
2150	Bhabanipur	a	c	a	b	b	b	b	Yes	a	b	Yes	Yes	Yes	Yes	
2151	Parashe	a	c	Yes	b	b	b	b	Yes	a	b	Yes	Yes	Yes	Yes	
2152	Lokpur	Yes	b	Yes	Yes	c	b	b	Yes	Yes	b	Yes	Yes	Yes	Yes	
2153	Sadhuadal	Yes	a	a	Yes	c	a	a	Yes	a	a	Yes	Yes	Yes	Yes	
2154	Purusottampur	Yes	Yes	a	Yes	c	a	a	Yes	b	a	Yes	Yes	Yes	Yes	
2155	Banna	Yes	b	Yes	Yes	b	a	a	Yes	b	a	Yes	Yes	Yes	Yes	
2156	Chhatra Ara	Yes	b	a	Yes	b	a	a	Yes	b	a	Yes	Yes	Yes	Yes	
2157	Jamshola	Yes	b	a	Yes	b	a	a	Yes	b	a	Yes	Yes	Yes	Yes	
2158	Haldu	a	a	a	a	c	a	a	a	a	a	Yes	Yes	Yes	Yes	
2159	Ramchandrapur	Yes	a	a	a	c	a	a	a	Yes	a	Yes	Yes	Yes	Yes	
2160	Bhandargar	Yes	b	a	b	c	b	b	b	a	b	Yes	Yes	Yes	Yes	
2161	Panchpeke	Yes	a	a	a	c	a	a	a	a	a	Yes	Yes	Yes	Yes	
2162	Namchhara	Yes	Yes	a	a	b	b	b	Yes	b	a	Yes	Yes	Yes	Yes	
2163	Abhirampur	Yes	Yes	Yes	Yes	b	Yes	Yes	Yes	b	a	Yes	Yes	Yes	Yes	
2164	Gelia	Yes	Yes	Yes	Yes	b	a	a	Yes	b	a	Yes	Yes	Yes	Yes	
2165	Tanadighi	Yes	Yes	Yes	Yes	b	a	a	Yes	b	a	Yes	Yes	Yes	Yes	
2166	Paschim Karakbere	Yes	b	Yes	Yes	c	a	a	Yes	Yes	a	Yes	Yes	Yes	Yes	
2167	Dasdighi	Yes	b	a	a	b	a	a	Yes	Yes	a	Yes	Yes	Yes	Yes	
2168	Shukjora	Yes	a	Yes	Yes	b	a	a	Yes	b	b	Yes	Yes	Yes	Yes	
2169	Bharatpur	Yes	b	Yes	Yes	b	a	a	Yes	b	a	Yes	Yes	Yes	Yes	
2170	Nabasan	Yes	c	Yes	a	b	a	a	Yes	Yes	b	Yes	Yes	No	No	
2171	Jhean	a	a	b	b	a	a	a	a	b	Yes	Yes	No	No	No	
2172	Kusumdighi	b	Yes	c	b	b	a	a	Yes	b	Yes	Yes	Yes	No	No	
2173	Ghoradubi	a	b	a	a	a	a	a	a	a	a	Yes	No	No	No	
2174	Maynapur	Yes	b	a	Yes	Yes	Yes	Yes	Yes	Yes	Yes	Yes	Yes	Yes	Yes	
2175	Balarampur	Yes	Yes	a	c	a	a	a	Yes	Yes	Yes	Yes	Yes	Yes	Yes	
2176	Hijaldigha	Yes	c	Yes	c	a	a	a	Yes	Yes	Yes	Yes	Yes	Yes	Yes	
2177	Kunrre	a	Yes	Yes	a	a	a	a	Yes	c	a	Yes	Yes	Yes	Yes	
2178	Ashurali	Yes	Yes	Yes	a	a	a	a	Yes	c	a	Yes	Yes	Yes	Yes	

Nearest Town		Land Use							
		Area under different types of land use (in hectares rounded up to one decimal place)							
Name	Distance range code i.e. a for < 5 Kms, b for 5-10 Kms and c for 10+ kms .	Forests	Area under Non-agricultural Uses	Barren and Un-cultivable land	Permanent Pastures and Other Grazing Lands	Land Under Miscellaneous Tree Crops etc.	Culturable Waste Land	Name of Village	Serial Number
102	103	104	105	106	107	108	109	2	1
BISHNUPUR	c	291.5	47.4	0	0	0	0	Kataban	2137
BISHNUPUR	c	0	16.2	0	0	0	0	Shyamnagar	2138
BISHNUPUR	c	1352.2	24.7	0	0	0	0	Jangalmahal	2139
BISHNUPUR	c	0	4.1	0	0	0	0	Bazar	2140
BISHNUPUR	c	0	10.4	0	0	0	0	Tandighi	2141
BISHNUPUR	c	0	17	0	0	0	0	Banshi	2142
KATALPUR	c	0	35.2	0	0	0	0	Chandipur	2143
KATALPUR	c	0	13.6	0	0	0	0	Pankhai	2144
KATALPUR	c	0	7.8	0	0	0	0	Chhatina	2145
BISHNUPUR	c	0	7.4	0	0	0	0	Hariharpur	2146
BISHNUPUR	c	0	2.2	0	0	0	0	Madhurpur	2147
BISHNUPUR	c	0	9.1	0	0	0	0	Narayanpur	2148
BISHNUPUR	c	0	10.4	0	0	0	0	Birampur	2149
KOTALPUR	c	0	2.2	0	0	0	0	Bhabanipur	2150
KATALPUR	c	0	12.4	0	0	0	0	Parashe	2151
KOTALPUR	b	0	12	0	0	0	0	Lokpur	2152
KOTULPUR	b	0	7.8	0	0	0	0	Sadhuadal	2153
KOTALPUR	b	0	7.2	0	0	0	0	Purusottampur	2154
KOTALPUR	b	0	10	0	0	0	0	Banna	2155
KOTOLPUR	b	0	6.2	0	0	0	0	Chhatra Ara	2156
KOTALPUR	b	0	18.2	0	0	0	0	Jamshola	2157
KOTALPUR	b	0	6.2	0	0	0	0	Haldu	2158
BISHNUPUR	b	0	3.2	0	0	0	0	Ramchandrapur	2159
BISHNUPUR	c	0	0.3	0	0	0	0	Bhandargar	2160
KOTOLPUR	b	0	4.2	0	0	0	0	Panchpeke	2161
BISHNUPUR	b	0	17.3	0	0	0	0	Namchhara	2162
KOTALPUR	b	0	23.8	0	0	0	0	Abhirampur	2163
KOTALPUR	a	0	29.9	0	0	0	0	Gelia	2164
KOTULPUR	a	0	12.5	0	0	0	0	Tanadighi	2165
KOTULPUR	b	0	6.2	0	0	0	0	Paschim Karakbere	2166
KOTULPUR	b	0	9.8	0	0	0	0	Dasdighi	2167
KOTULPUR	b	0	0.4	0	0	0	0	Shukjora	2168
KOTULPUR	b	0	18.4	0	0	0	0	Bharatpur	2169
BISHNUPUR	c	0	12.4	0	0	0	0	Nabasan	2170
BISHNUPUR	b	0	4.8	0	0	0	0	Jhean	2171
BISHNUPUR	c	0	11	0	0	0	0	Kusumdighi	2172
BISHNUPUR	c	0	4.2	0	0	0	0	Ghoradubi	2173
BISHNUPUR	c	0	35.4	0	0	0	0	Maynapur	2174
BISHNUPUR	c	0	8.2	0	0	0	0	Balarampur	2175
BISHNUPUR	c	0	18.2	0	0	0	0	Hijaldigha	2176
BISHNUPUR	c	0	15.1	0	0	0	0	Kunrre	2177
BISHNUPUR	c	0	16.2	0	0	0	0	Ashurali	2178

Land Use												
Area under different types of land use (in hectares rounded up to one decimal place)								Area irrigated by source (in hectare).				
Serial Number	Name of Village	Fallow lands other than current fallows	Current Fallows	Net Area Sown	Total Irrigated Land Area	Total Un-irrigated Land Area	Canals (C)	Wells/Tube-wells(W/TW)	Tanks/Lakes(T/L)	Water Falls(WF)	Others(O)	
1	2	110	111	112	113	114	115	116	117	118	119	
2137	Kataban	0	0	84.8	44.5	40.3	38.8	5.7	0	0	0	
2138	Shyamnagar	0	0	115.5	103.2	12.3	30	60	13.2	0	0	
2139	Jangalmahal	0	0	113.5	64.8	48.7	52.6	0	12.1	0	0	
2140	Bazar	0	0	48.7	48.7	0	0	48.7	0	0	0	
2141	Tandighi	0	0	130.4	130	0.4	0	130	0	0	0	
2142	Banshi	0	0	158.3	151.2	7.1	24.5	101.3	12.4	0	13	
2143	Chandipur	0	0	150.1	148.1	2	0	95.3	4.2	0	48.6	
2144	Pankhai	0	0	139.8	133.3	6.4	78.3	48.8	4.1	0	2.1	
2145	Chhatina	0	0	134.6	134.2	0.4	97.6	28.8	3.6	0	4.1	
2146	Hariharpur	0	0	72.8	72.8	0	0	72.8	0	0	0	
2147	Madhurpur	0	0	94.7	92.7	2	8.4	67.7	6.3	0	10.2	
2148	Narayanpur	0	0	57.4	55.4	2	28.2	24.9	2.3	0	0	
2149	Birampur	0	0	200	194.7	5.2	56.6	133.9	4.3	0	0	
2150	Bhabanipur	0	0	73.6	69.6	4	10.3	18.6	1.4	0	39.3	
2151	Parashe	0	0	80.7	76.7	4	34.2	25.8	4.3	0	12.4	
2152	Lokpur	0	0	131.6	93.3	38.2	44.2	40.6	8.6	0	0	
2153	Sadhuadal	0	0	72.1	52	20.1	31	20.8	0.2	0	0	
2154	Purusottampur	0	0	79.4	56.2	23.1	29.4	20.3	6.5	0	0	
2155	Banna	0	0	101.9	72.8	29.1	28.3	25.3	19.2	0	0	
2156	Chhatra Ara	0	0	63.2	45.1	18	20.5	19.5	5.1	0	0	
2157	Jamshola	0	0	111.4	84.3	27.1	38.7	20.9	24.7	0	0	
2158	Haldu	0	0	71.6	50.6	21	40.6	10	0	0	0	
2159	Ramchandrapur	0	0	100.3	67	33.3	67	0	0	0	0	
2160	Bhandargar	0	0	49.2	48.8	0.5	0	0	0	0	48.8	
2161	Panchpeke	0	0	107.3	72	35.3	72	0	0	0	0	
2162	Namchhara	0	0	172.2	123.2	49	32.2	63.4	27.6	0	0	
2163	Abhirampur	0	0	135.4	103.5	31.9	30.5	60.2	12.8	0	0	
2164	Gelia	0	0	112.8	66.5	46.4	32.2	31	3.4	0	0	
2165	Tanadighi	0	0	87.2	64.8	22.4	25.6	30.1	9.1	0	0	
2166	Paschim Karakbere	0	0	56.6	40.8	15.8	28.3	12.6	0	0	0	
2167	Dasdighi	0	0	123.9	86.9	37	86.9	0	0	0	0	
2168	Shukjora	0	0	102.4	66.9	35.6	20.5	30	16.4	0	0	
2169	Bharatpur	0	0	192.1	140	52.1	50	70	20	0	0	
2170	Nabasan	0	0	149.4	128.4	21	78	30	12.4	0	8	
2171	Jhean	0	0	64.1	60.8	3.3	10	22.8	20	0	8	
2172	Kusumdighi	0	0	138.8	123.5	15.3	14.9	84.3	20.2	0	4	
2173	Ghoradubi	0	0	78.1	44.1	34	32	8.1	2	0	2	
2174	Maynapur	0	0	408.6	396.1	12.5	244.3	105.3	46.6	0	0	
2175	Balarampur	0	0	118.5	115.2	3.2	95	0	20.2	0	0	
2176	Hijaldigha	0	0	213.3	71.9	141.4	23.3	0	48.6	0	0	
2177	Kunrre	0	0	170.1	164.5	5.6	120	24.3	20.2	0	0	
2178	Ashurali	0	0	414.4	404.3	10.1	295	64.8	44.5	0	0	

Name of three most important commodities manufactured			Name of Village	Serial Number
First	Second	Third		
120	121	122	2	1

Seed Firm			Kataban	2137
Seed Firm			Shyamnagar	2138
			Jangalmahal	2139
			Bazar	2140
			Tandighi	2141
			Banshi	2142
			Chandipur	2143
			Pankhai	2144
			Chhatina	2145
			Hariharpur	2146
			Madhurpur	2147
			Narayanpur	2148
			Birampur	2149
			Bhabanipur	2150
			Parashe	2151
			Lokpur	2152
			Sadhuadal	2153
			Purusottampur	2154
			Banna	2155
			Chhatra Ara	2156
			Jamshola	2157
			Haldu	2158
			Ramchandrapur	2159
			Bhandargar	2160
			Panchpeke	2161
			Namchhara	2162
			Abhirampur	2163
			Gelia	2164
			Tanadighi	2165
			Paschim Karakbere	2166
			Dasdighi	2167
			Shukjora	2168
			Bharatpur	2169
			Nabasan	2170
			Jhean	2171
			Kusumdighi	2172
			Ghoradubi	2173
			Maynapur	2174
			Balarampur	2175
Seeds	Vegitable		Hijaldigha	2176
			Kunre	2177
Medicine			Ashurahi	2178

Census of India 2011
Amenities and Land use

Serial Number	Name of Village	Location code no.	Total area of the village (in hectares rounded up to one decimal place)	Total population (2011 census)	Number of households (2011 census)	Number of educational amenities available in village , the distance range code viz; a for 0-5 kms, b for 5-10 kms, c for 10+ kms of nearest place where facility is available							
						Pre-Primary school (PP)	Primary school (P)	Middle school (M)	Secondary School (S)	Senior Secondary school (SS)	Degree college of arts , science & commerce (ASC)	Engineering college(EC)	Medical college (MC)
1	2	3	4	5	6	7	8	9	10	11	12	13	14
2179	Mahaldanga	328135	207.1	1577	352	2	2	2	a	a	b	c	c
2180	Nachur	328136	123.9	391	60	1	1	a	a	a	c	c	c
2181	Uttarbar	328137	666.8	3787	773	3	3	1	a	a	c	c	c
2182	Dharisyer	328138	138.1	232	62	1	1	a		a	b	c	c
2183	Baguapara	328139	141.9	1076	242	1	1	a	a	a	c	c	c
2184	Jadabnagar	328140	670.5	3030	643	2	2	a	a	a	c	c	c
2185	Hatbari	328141	107.5	1000	192	1	1	a	b	b	c	c	c
2186	Harinashuli	328142	345.4	1063	246	2	2	1	b	b	c	c	c
2187	Muraliganja	328143	93.5	2893	611	1	1	1	a	a	c	c	c
2188	Dakshinbar	328144	526.4	4031	881	5	4	1	1	1	c	c	c
2189	Rohilakon	328145	77.4	1243	275	1	1	a	a	a	c	c	c
2190	Radhanagar	328146	97	387	97	1	1	a	b	b	c	c	c
2191	Amlasol	328147	48.4	352	69	1	1	a	b	b	c	c	c
2192	Bankati	328148	80	750	172	2	1		b	b	c	c	c
2193	Brahmankonda	328149	181.7	1623	342	3	3		b	b	c	c	c
Block T O T A L :			26382.4	156920	34491	216	211	49	29	16	0	0	1

- Village Directory

(As in 2009)

le. (If not available within the : < 5 Kms, b for 5-10 Kms and c cility is available is given).						Number of Medical Amenities available. (If not available within the village , the distance range code viz; a for < 5 Kms, b for 5-10 Kms and c for 10+ kms of nearest place where facility is available is given).						Name of Village	Serial Number				
Management institute (MI)	Polytechnic (Pt)	Vocational training school /ITI	Non-formal training centre (NFTC)	Special school for disabled (SSD)	Others (specify)	Community health centre (CHC)	Primary health centre (PHC)	Primary health sub centre (PHS)	Maternity and child welfare centre (MCW)	T.B. clinic (TBC)	Hospital-allopathic (HA)			Hospital-alternative medicine (HO)	Dispensary (D)	Veterinary hospital (VH)	Mobile health clinic (MHC)
15	16	17	18	19	20	21	22	23	24	25	26	27	28	29	30	31	
c	c	c	c	c		c	b	a	a	a	b	b	a	a			Mahaldanga
c	c	a		c		c	a	a	c	c	c	c	c	a	c	c	Nachur
c	c	a	c	c		c	1	1	c	c	c	c	c	a	c	c	Uttarbar
c	c	c	c	c		c	a	a	a	a	a	a	a	a			Dharisyer
c	c	a	c	c		c	c	a	b	c	c	c	c	a	c	c	Baguapara
c	c	c	c	c	c	c	c	b	c	c	c	c	b	c	c	c	Jadabnagar
c	c	c	c	c	c	c	c	b	c	c	c	c	b	c	c	c	Hatbari
c	c	c	c	c	c	a	c	b	c	c	c	c	b	c	c	c	Harinashuli
c	c	a		c		c	a	b	c	c	a	c	c	a	c	c	Muraliganja
c	c	1		c		c	2	a		c	1	c	c	1	c	c	Dakshinbar
c	c	a		c		c	b	b	c	c	a	c	c	a	c	c	Rohilakon
c	c	b	1	c		c	b	c	c	c	b	c	b	b	c	c	Radhanagar
c	c	b		c		c	b	c	c	c	b	c	b	b	c	c	Amlasol
c	c	b	a	a		c	c	1	c	c	c	c					Bankati
c	c	b	a			c	c	a	c	c	c	c					Brahmankonda
0	0	1	8	0	1	0	9	28	7	5	1	0	9	2	2	11	: Block T O T A L

Serial Number	Name of Village	Number of Non-Government Medical Amenities available.							Availability of drinking water - Yes / No							
		Charitable non Govt. hospital/Nursing home.	Medical practitioner with MBBS Degree	Medical practitioner with other degree	Medical practitioner with no degree	Traditional practitioner and faith healer .	Medicine Shop	Others	Tap water (Treated/Untreated)	Well water (Covered / Uncovered well)	Hand Pump	Tube wells / Bore well	Spring	River / Canal	Tank / Pond / Lake	Others
1	2	32	33	34	35	36	37	38	39	40	41	42	43	44	45	46
2179	Mahaldanga	0	0	0	0	0	0	0	No	No	Yes	Yes	No	Yes	Yes	No
2180	Nachur	0	0	0	0	0	0	0	No	No	Yes	Yes	No	No	No	No
2181	Uttarbar	0	0	0	0	0	0	0	No	No	No	Yes	No	No	No	No
2182	Dharisyer	0	0	0	0	0	0	0	No	No	Yes	Yes	No	Yes	Yes	No
2183	Baguapara	0	0	0	0	0	0	0	No	No	No	Yes	No	No	No	No
2184	Jadabnagar	0	0	0	0	0	0	0	No	No	Yes	Yes	No	No	No	No
2185	Hatbari	0	0	0	0	0	0	0	No	No	Yes	Yes	No	No	No	No
2186	Harinashuli	0	0	0	0	0	0	0	No	No	Yes	Yes	No	No	No	No
2187	Muraliganja	0	0	1	1	1	0	0	No	No	Yes	Yes	No	No	No	No
2188	Dakshinbar	0	0	1	1	0	2	0	No	No	Yes	Yes	No	No	No	No
2189	Rohilakon	0	1	1	0	0	0	0	No	No	Yes	Yes	No	No	No	No
2190	Radhanagar	0	0	0	0	0	0	0	No	No	Yes	Yes	No	Yes	Yes	No
2191	Amlasol	0	0	0	1	1	0	0	No	No	Yes	Yes	No	Yes	Yes	No
2192	Bankati	0	0	0	0	0	0	0	No	No	No	Yes	No	No	No	No
2193	Brahmankonda	0	0	0	0	0	0	0	No	No	No	Yes	No	No	No	No
Block T O T A L :		2	40	40	48	27	43	6	22	37	130	106	0	55	86	2

Availability of toilet & others Yes / No				Communication and transport facilities (If amenities available code -Yes is given except for Village Pin Code ,If not available within the village , the distance range code viz; a for < 5 Kms, b for 5-10 Kms and c for 10+ kms of nearest place where facility is available is given).									
Community toilet including bath.	Community toilet excluding bath.	Rural sanitary mart or sanitary hardware outlet available near the village.	Community bio- gas or recycle of waste for productive use.	Post office(PO)	Sub post office (SPO)	Post & Telegraph office (P&TO)	Village Pin Code	Telephones (Land lines)	Public call office (PCO)	Mobile phone coverage	Name of Village	Serial Number	
47	48	49	50	51	52	53	54	55	56	57	2	1	
No	No	No	No	c	a	c	722141	Yes	Yes	Yes	Mahaldanga	2179	
No	No	No	No	a	a	c	722138	a	a	Yes	Nachur	2180	
No	No	No	No	a	c	c	722138	Yes	Yes	Yes	Uttarbar	2181	
No	No	Yes	No	c	a	c	722138	Yes	Yes	Yes	Dharisyer	2182	
No	No	No	No	a	c	c	722138	a	a	a	Baguapara	2183	
No	No	No	No	a	c	c	722138	b	c	b	Jadabnagar	2184	
No	No	No	No	b	c	c	722138	b	b	b	Hatbari	2185	
No	No	No	No	a	c	c	722138	b	c	b	Harinashuli	2186	
No	No	No	No	a	c	a	722138	a	a	Yes	Muraliganja	2187	
No	No	No	No	Yes	c	Yes	722138	Yes	Yes	Yes	Dakshinbar	2188	
No	No	No	No	Yes	c	b	722138	Yes	a	Yes	Rohilakon	2189	
No	No	No	No	a	c	c	722157	a	a	Yes	Radhanagar	2190	
No	No	No	No	a	c	c	722138	a	Yes	Yes	Amlasol	2191	
No	No	No	No	a	c	a	722138	Yes	a	a	Bankati	2192	
No	No	No	No	a	c	a	722138	a	a	a	Brahmankonda	2193	
3	4	37	14	10	15	2	135	77	40	100	: Block T O T A L		

Communication and transport facilities (If amenities available code -Yes is given except for Village Pin Code ,If not available within the village , the distance range code viz; a for < 5 Kms, b for 5-10 Kms and c for 10+ kms of nearest place where facility is available is given).													Village connected to highway (If amenities available code viz; a for < 5 Kms, b for 5-10 Kms and c for 10+ kms of nearest place where facility is available is given).			
Serial Number	Name of Village	Internet cafes/ Common service centre (CSC)	Private courier facility	Bus service (Public & Private)	Railway stations	Auto/Modified Autos	Taxis and Vans	Tractors	Cycle-pulled rickshaws(Manual & Machine driven)	Carts driven by animals	Sea /River ferry service	Connected to national highway(NH)	Connected to state highway(SH)	Connected to major district road (MDR)	Connected to others district road	Pucca roads
1	2	58	59	60	61	62	63	64	65	66	67	68	69	70	71	72
2179	Mahaldanga	b	b	Yes	c	c	Yes	Yes	Yes	Yes	c	c	b		Yes	Yes
2180	Nachur	a	c	Yes	c	c	a	Yes	Yes	Yes	c	c	a	a		Yes
2181	Uttarbar	Yes	c	Yes	c	c	Yes	Yes	Yes	Yes	c	c	a			Yes
2182	Dharisyer	c	c	Yes	c	c	Yes	Yes	Yes	Yes	c	c	a	Yes	Yes	Yes
2183	Baguapara	a	c	Yes	c	c	a	a	Yes	Yes	c	c	a	Yes		Yes
2184	Jadabnagar	a	c	a	c	c	a	Yes	Yes	c	c	c	c	Yes	a	Yes
2185	Hatbari	c	c	a	c	c	b	Yes	a		c	c	c	c	b	a
2186	Harinashuli	c	c	a	c	c	Yes	b	Yes	c	c	c	c	c	b	Yes
2187	Muraliganja	a	c	Yes	c	c	Yes	Yes	Yes	Yes	c	c	c	a		Yes
2188	Dakshinbar	Yes	c	Yes	c	c	Yes	Yes	Yes	Yes	c	c	c	Yes	Yes	Yes
2189	Rohilakon	a	c	Yes	c	c	Yes	Yes	Yes	Yes	c	c	c		Yes	Yes
2190	Radhanagar	b	c	b	c	c	b	b	a	Yes	c	c	c	b	a	b
2191	Amlasol	b	c	b	c	c	b	Yes	a	Yes	c	c	c	b	a	a
2192	Bankati	a	c	a	c	c	Yes	Yes	Yes	Yes	c	c	b	b	c	b
2193	Brahmankonda	a	c	a	c	c	Yes	Yes	Yes	Yes	c	c	c			a
Block T O T A L :		11	3	51	1	4	55	97	95	128	9	0	8	18	40	48

ys,village roads, banks & credit societies :-Yes is given, If not available within the code viz; a for <5 Kms, b for 5-10 Kms place where facility is available is given).													Availability of miscellaneous facilities (If amenities available code -Yes is given, If not available within the village , the distance range code viz; a for < 5 Kms, b for 5-10 Kms and c for 10+ kms of nearest place where facility is available is given).			
73	74	75	76	77	78	79	80	81	82	83	84	85	86	87	Name of Village	Serial Number
Kutchcha roads	Water bounded macadam(WBM) roads	Navigable waterway (river/canal)(NW)	Footpaths (FP)	Commercial & Co-operative Banks	ATM	Agricultural Credit Societies	Self-Help Group (SHG)	Public distribution system (PDS) shop	Mandis / Regular market	Weekly Haat	Agricultural marketing society	Integrated Child Development Scheme (Nutritional Centres)	Anganwadi Centre (Nutritional Centres)	Others (Nutritional Centres)		
Yes	Yes	c	c	a	c	c	Yes	a	c	b	b	Yes	Yes	Yes	Mahaldanga	2179
Yes	c	Yes	Yes	a	c	c	Yes	a	c	a	c	Yes	Yes	Yes	Nachur	2180
Yes	a	Yes	Yes	a	c	c	Yes	Yes	Yes	Yes	c	Yes	a	Yes	Uttarbar	2181
Yes	Yes	c	Yes	c	c	c	Yes	a	c	a	a	a	a	Yes	Dharisyer	2182
Yes	c	Yes	Yes	a	c	c	Yes	Yes	Yes	a	c	Yes	a	Yes	Baguapara	2183
Yes		a	Yes	a	c	c	Yes	Yes	c	a	a	Yes	Yes	Yes	Jadabnagar	2184
Yes		a	Yes	a	c	c	Yes	Yes	c	b	b	Yes	Yes	Yes	Hatbari	2185
Yes		a	Yes	a	c	c	Yes	Yes	c	b	a	Yes	Yes	Yes	Harinashuli	2186
Yes	Yes	c		a	c	c	Yes	Yes	c	a	c	Yes	Yes	Yes	Muraliganja	2187
Yes	Yes	c		Yes	c	Yes	Yes	Yes	Yes	a	c	Yes	Yes	Yes	Dakshinbar	2188
Yes	Yes	c		a	c	c	Yes	Yes	Yes	a	c	Yes	Yes	Yes	Rohilakon	2189
a			Yes	b	c	c	Yes	Yes	c	c	c	Yes	Yes	Yes	Radhanagar	2190
Yes	Yes	Yes	Yes	b	c	c	b	a	c	c	c	Yes	Yes	Yes	Amlasol	2191
a	a				c	c	Yes	Yes	c	b	c	Yes	Yes	Yes	Bankati	2192
Yes	Yes	Yes	c	b	c	c	Yes	Yes	c	a	a	Yes	Yes	Yes	Brahmankonda	2193
123	68	42	41	7	1	16	117	57	14	21	16	108	114	122	: Block T O T A L	

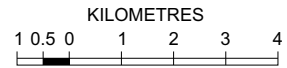
Availability of miscellaneous facilities (If amenities available code -Yes is given, If not available within the village , the distance range code viz; a for < 5 Kms, b for 5-10 Kms and c for 10+ kms of nearest place where facility is available is given).													Availability of electricity (Yes/No)			
Serial Number	Name of Village	ASHA (Accredited Social Health Activist)	Community centre with/without TV	Sports Field,	Sports Club / Recreation Centre	Cinema / Video Hall	Public Library	Public Reading Room	Newspaper Supply	Assembly Polling station	Birth & Death Registration Office	Power Supply for Domestic Use (ED)	Power Supply for Agricultural Use (EAG)	Power Supply for Commercial Use (EC)	Power Supply for All Uses (EA)	
1	2	88	89	90	91	92	93	94	95	96	97	98	99	100	101	
2179	Mahaldanga	Yes	Yes	Yes	b	b	b	b	Yes	c	b	Yes	Yes	Yes	Yes	
2180	Nachur	Yes	c	a	a	b	b	b	Yes	a	a	Yes	No	No	No	
2181	Uttarbar	Yes	c	Yes	Yes	b	b	b	Yes	Yes	a	Yes	Yes	Yes	Yes	
2182	Dharisyer	Yes	Yes	Yes	a	a	a	a	Yes	c	a	Yes	Yes	Yes	Yes	
2183	Baguapara	Yes	c	Yes	a	b	b	b	Yes	a	a	Yes	Yes	Yes	Yes	
2184	Jadabnagar	Yes	b	Yes	Yes	b	b	Yes	Yes	Yes	a	Yes	Yes	Yes	Yes	
2185	Hatbari	Yes	b	a	c	c	b	Yes	Yes	a	b	Yes	Yes	Yes	Yes	
2186	Harinashuli	Yes	b	a	c	b	b	Yes	a	Yes	b	Yes	Yes	Yes	Yes	
2187	Muraliganja	a	a	a	Yes	b	a	c	Yes	Yes	a	Yes	Yes	Yes	Yes	
2188	Dakshinbar	Yes	Yes	Yes	Yes	b	a	c	Yes	Yes	Yes	Yes	Yes	Yes	Yes	
2189	Rohilakon	Yes	Yes	Yes	Yes	c	Yes	Yes	Yes	Yes	b	Yes	Yes	Yes	Yes	
2190	Radhanagar	a	Yes	b	b	c	a	a	a	a	a	Yes	Yes	Yes	Yes	
2191	Amlasol	Yes	Yes	b	b	c	a	a	b	a	b	Yes	Yes	Yes	Yes	
2192	Bankati	Yes	Yes	Yes	Yes	c	a	a	Yes	Yes	Yes	Yes	No	No	No	
2193	Brahmankonda	Yes	Yes	a	Yes	c	a	a	Yes	Yes	b	Yes	No	No	No	
Block T O T A L :		90	46	67	53	4	12	20	109	59	18	137	132	114	114	

Nearest Town		Land Use								
		Area under different types of land use (in hectares rounded up to one decimal place)								
Name	Distance range code i.e. a for < 5 Kms, b for 5-10 Kms and c for 10+ kms .	Forests	Area under Non-agricultural Uses	Barren and Un-cultivable land	Permanent Pastures and Other Grazing Lands	Land Under Miscellaneous Tree Crops etc.	Culturable Waste Land	Name of Village	Serial Number	
102	103	104	105	106	107	108	109	2	1	
BISHNUPUR	c	0	8.8	0	0	0	0	Mahaldanga	2179	
BISHNUPUR	c	0	9	0	0	0	0	Nachur	2180	
BISHNUPUR	c	0	62.9	0	0	0	0	Uttarbar	2181	
BISHNUPUR	c	0	10.2	0	0	0	0	Dharisyer	2182	
BISHNUPUR	c	0	8	0	0	0	0	Baguapara	2183	
BISHNUPUR	c	390.6	16.4	0	0	0	0	Jadabnagar	2184	
BISHNUPUR	c	0	28.8	0	0	0	0	Hatbari	2185	
BISHNUPUR	c	189.1	8	0	0	0	0	Harinashuli	2186	
BISHNUPUR	c	0	23.5	0	0	0	0	Muraliganja	2187	
BISHNUPUR	c	0	28.6	0	0	0	0	Dakshinbar	2188	
BISHNUPUR	c	0	16.2	0	0	0	0	Rohilakon	2189	
BISHNUPUR	c	0	9.3	0	0	0	0	Radhanagar	2190	
BISHNUPUR	c	0	7.3	0	0	0	0	Amlasol	2191	
ARAMBAG	c	0	7.1	0	0	0	0	Bankati	2192	
BISHNUPUR	c	0	12	0	0	0	0	Brahmankonda	2193	
0	0	5774.5	2352.5	0	0	0	0	0 : Block T O T A L		

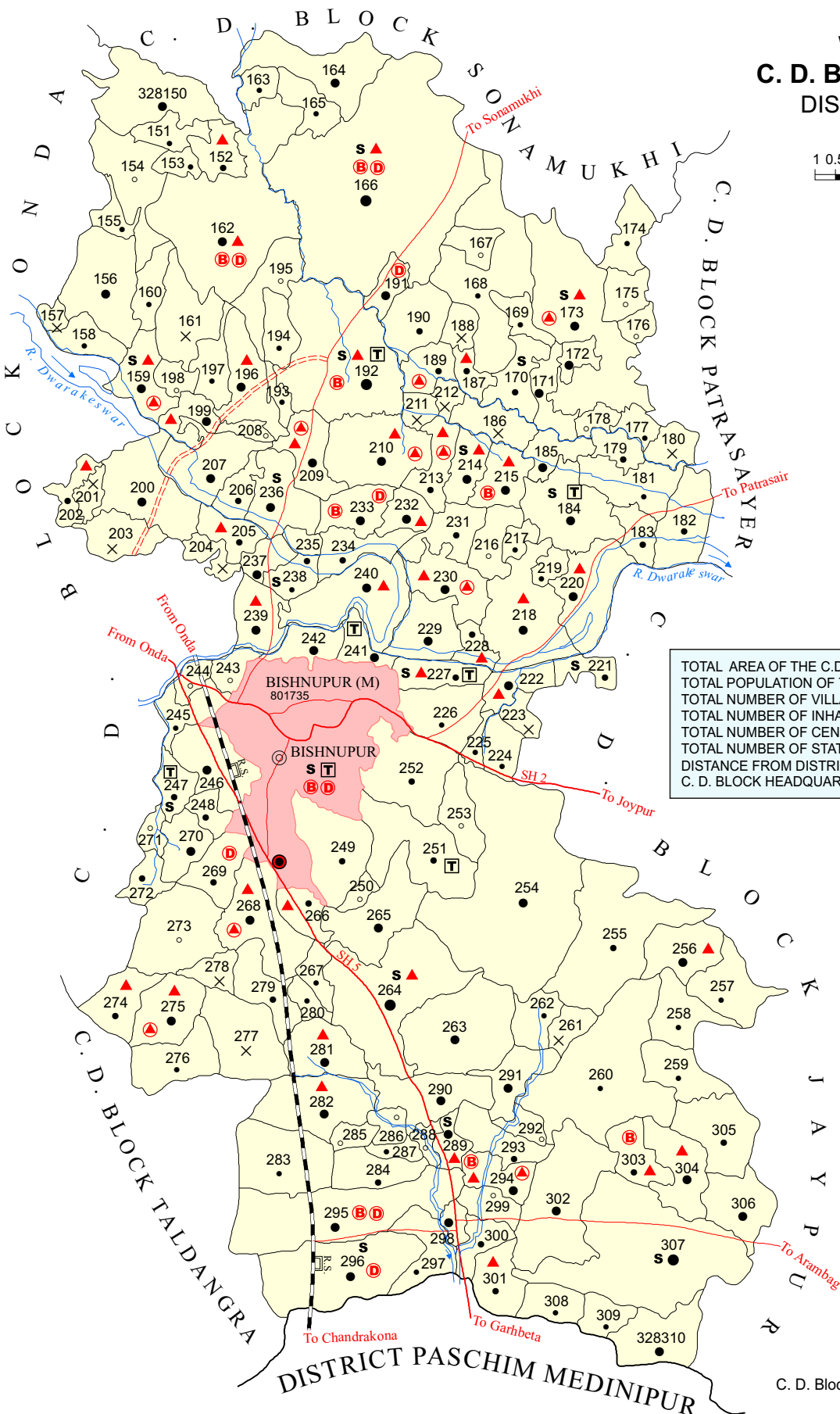
Land Use												
Area under different types of land use (in hectares rounded up to one decimal place)								Area irrigated by source (in hectare).				
Serial Number	Name of Village	Fallow lands other than current fallows	Current Fallows	Net Area Sown	Total Irrigated Land Area	Total Un-irrigated Land Area	Canals (C)	Wells/Tube-wells(W/TW)	Tanks/Lakes(T/L)	Water Falls(WF)	Others(O)	
1	2	110	111	112	113	114	115	116	117	118	119	
2179	Mahaldanga	0	0	198.3	180.9	17.4	79.8	70.5	30.6	0	0	
2180	Nachur	0	0	115	91.9	23	79.4	8.1	4.5	0	0	
2181	Uttarbar	0	0	603.8	533.7	70.2	485.9	7.3	40.5	0	0	
2182	Dharisyer	0	0	127.9	122.1	5.9	112	2	8	0	0	
2183	Baguapara	0	0	133.9	127.5	6.4	121.5	0	6.1	0	0	
2184	Jadabnagar	0	0	263.4	247.8	15.7	224.8	10	8	0	5	
2185	Hatbari	0	0	78.7	36.7	42.1	30.6	6.1	0	0	0	
2186	Harinashuli	0	0	148.2	140.2	8	110.2	5	20	0	5	
2187	Muraliganja	0	0	70	66	4	66	0	0	0	0	
2188	Dakshinbar	0	0	497.8	461.9	35.8	441.7	12.1	8.1	0	0	
2189	Rohilakon	0	0	61.2	32.4	28.8	16.2	12.1	4	0	0	
2190	Radhanagar	0	0	87.7	86.9	0.8	70.7	12.2	4	0	0	
2191	Amlasol	0	0	41.1	40.7	0.4	17.6	23.1	0	0	0	
2192	Bankati	0	0	72.9	68.2	4.6	48	12.1	8.1	0	0	
2193	Brahmankonda	0	0	169.7	154.1	15.6	101.2	40.5	4	0	8.3	
Block T O T A L :		0	0	18256	14285	3969.8	9261.6	2962.8	1525.5	48.5		

Name of three most important commodities manufactured			Name of Village	Serial Number
First	Second	Third		
120	121	122	2	1
			Mahaldanga	2179
			Nachur	2180
			Uttarbar	2181
			Dharisyer	2182
			Baguapara	2183
			Jadabnagar	2184
			Hatbari	2185
			Harinashuli	2186
			Muraliganja	2187
			Dakshinbar	2188
			Rohilakon	2189
			Radhanagar	2190
			Amlasol	2191
			Bankati	2192
			Brahmankonda	2193
			: Block T O T A L	

INDIA
WEST BENGAL
C. D. BLOCK VISHNUPUR
DISTRICT BANKURA



TOTAL AREA OF THE C.D. BLOCK.....	365.73 Sq. Kms.
TOTAL POPULATION OF THE C.D. BLOCK.....	156822
TOTAL NUMBER OF VILLAGES.....	161
TOTAL NUMBER OF INHABITED VILLAGES.....	147
TOTAL NUMBER OF CENSUS TOWNS.....	NIL
TOTAL NUMBER OF STATUTORY TOWNS.....	1
DISTANCE FROM DISTRICT HEADQUARTERS TO C. D. BLOCK HEADQUARTERS (APPROX.)	32 Kms.



- HIGH SCHOOL / INTER COLLEGE . **S**
- TECHNICAL INSTITUTIONS **T**
- BANK **B**
- DISPENSARY..... **D**
- PRIMARY HEALTH CENTRE **▲**
- OTHER MEDICAL SERVICES **▲**

C. D. Block Vishnupur excludes all Statutory towns.

BOUNDARY, DISTRICT	—————	STATUTORY TOWN WITH MDDS CODE	801735
" C. D. BLOCK	—————	STATE HIGHWAY	SH 2
" VILLAGE WITH MDDS CODE	328310	IMPORTANT METALLED ROADS	—————
HEADQUARTERS : POLICE STATION, C. D. BLOCK	⊙ ●	UNMETALLED ROADS	=====
POPULATION SIZE OF VILLAGES : BELOW 200,	○ ● ● ● ●	RAILWAY LINE WITH STATION, BROAD GAUGE	
200-499, 500-999, 1000-4999, 5000 AND ABOVE	○ ● ● ● ●	RIVER AND STREAM	
UNINHABITED VILLAGE WITH MDDS CODE	X 328157		

Alphabetical List of Villages

Name of the CD Block : Vishnupur

CD Block Code (2011) : 0216

Sl. No.	Name of the Village	PLCN 2001	MDDS PLCN 2011
1	2	3	4
1	Abantika	02194400	328237
2	Agun Kumari	02201300	328306
3	Ajodhya	02186600	328159
4	Amdahara	02200100	328294
5	Amral	02190300	328196
6	Antare	02186700	328160
7	Arjunpur	02185900	328152
8	Astasol	02201500	328308
9	Balarampur	02186100	328154
10	Baliguma	02199200	328285
11	Banamalipur	02191200	328205
12	Bangele	02196500	328258
13	Bankati	02190100	328194
14	Bankati	02197700	328270
15	Bansh Kopa	02190200	328195
16	Bara Amlai	02197800	328271
17	Baramara	02200300	328296
18	Basantapur	02193700	328230
19	Basudebpur	02196100	328254
20	Beliara	02192100	328214
21	Belshula	02196300	328256
22	Belthya	02194500	328238
23	Benabendi	02196600	328259
24	Benachapra	02197200	328265
25	Benda	02190700	328200
26	Bendara	02189400	328187
27	Bhagaband	02185700	328150
28	Bhagarara	02188100	328174
29	Bhandarya	02200400	328297
30	Bhara	02188000	328173
31	Bhatra	02194200	328235
32	Binodbati	02185800	328151
33	Birra	02190600	328199
34	Chak Uparsol	02201400	328307
35	Chakchua Masina	02187500	328168
36	Chakdaha	02194800	328241
37	Chanchar	02199800	328291
38	Chandabila	02196900	328262
39	Chaubetya	02200500	328298
40	Chaugan	02195600	328249

Alphabetical List of Villages

Name of the CD Block : Vishnupur

CD Block Code (2011) : 0216

Sl. No.	Name of the Village	PLCN 2001	MDDS PLCN 2011
1	2	3	4
41	Chhota Bankadaha	02200200	328295
42	Chitrang	02199100	328284
43	Chor Kundu	02198400	328277
44	Chua Masina	02187300	328166
45	Chura Manipur	02195200	328245
46	Damodarpur	02186300	328156
47	Dapanjuri	02189600	328189
48	Darasol	02196800	328261
49	Dejhat	02192200	328215
50	Deuli	02194700	328240
51	Dhabani	02199000	328283
52	Dhangara	02192000	328213
53	Dhansol	02200700	328300
54	Dharampur	02187800	328171
55	Dharapati	02191400	328207
56	Dhenga Pathar	02196000	328253
57	Dhengasol	02198200	328275
58	Dhirkona	02189700	328190
59	Dihar	02193800	328231
60	Domberya	02199500	328288
61	Dumohani	02196400	328257
62	Dundure	02197000	328263
63	Dwadas Bari	02195400	328247
64	Dwarika	02194600	328239
65	Ghugimura	02197500	328268
66	Gobardhanpur	02190000	328193
67	Gopalpur	02190900	328202
68	Gopalpur	02192900	328222
69	Gosainpur	02192800	328221
70	Gumut	02189100	328184
71	Harabati	02198100	328274
72	Harinagar	02187900	328172
73	Haripur	02191100	328204
74	Here Parbbat	02193300	328226
75	Hetagara	02199700	328290
76	Hikimdanga	02198700	328280
77	Hinjuri	02189000	328183
78	Hulmara	02200900	328302
79	Indkuri	02199300	328286
80	Jamuna Band (P)	02195300	328246

Alphabetical List of Villages

Name of the CD Block : Vishnupur

CD Block Code (2011) : 0216

Sl. No.	Name of the Village	PLCN 2001	MDDS PLCN 2011
1	2	3	4
81	Jangal Bankati	02193000	328223
82	Jangal Mahal	02186800	328161
83	Janta	02193900	328232
84	Jharia	02197600	328269
85	Jiabandi	02201700	328310
86	Joykrishnapur	02194300	328236
87	Joyrampur	02189800	328191
88	Kadamdiha	02199900	328292
89	Kakila	02191600	328209
90	Kamar Pukur	02193200	328225
91	Karoan	02187200	328165
92	Karra	02198500	328278
93	Katna	02193500	328228
94	Kelemele	02195100	328244
95	Khajra	02189300	328186
96	Khana Bari	02196700	328260
97	Kharikasuli	02197300	328266
98	Kharkata	02201100	328304
99	Khuliamuri	02198000	328273
100	Konar Bandh	02191000	328203
101	Kulaijuri	02198800	328281
102	Kuldangar	02189200	328185
103	Kulupukur	02198600	328279
104	Kural Bari	02195700	328250
105	Kushtara	02195000	328243
106	Kusum Bani	02195500	328248
107	Kusum Diha	02200600	328299
108	Layek Band	02186900	328162
109	Loharara	02186500	328158
110	Lohari	02198300	328276
111	Madhuban	02193400	328227
112	Mahish Khoar	02192300	328216
113	Majdiha	02199600	328289
114	Majura	02198900	328282
115	Marar	02197100	328264
116	Mathura Bihari	02188400	328177
117	Matukpur	02188700	328180
118	Maula	02188500	328178
119	Mayara Pukur	02195900	328252
120	Muchdang	02190400	328197

Alphabetical List of Villages

Name of the CD Block : Vishnupur

CD Block Code (2011) : 0216

Sl. No.	Name of the Village	PLCN 2001	MDDS PLCN 2011
1	2	3	4
121	Naer	02194000	328233
122	Nangal Bhanga	02187400	328167
123	Narayanpur	02192600	328219
124	Narikala	02187100	328164
125	Nityanandapur	02186000	328153
126	Pacha Dahara	02201200	328305
127	Paikpara	02191300	328206
128	Paschim Nischinatapur	02191500	328208
129	Patalpur	02186400	328157
130	Patlapur	02188900	328182
131	Pedda	02197900	328272
132	Penera	02193600	328229
133	Phulbani	02200800	328301
134	Pirragara	02197400	328267
135	Prakash	02192500	328218
136	Pundurhati	02190500	328198
137	Purbba Nischintapur	02188800	328181
138	Radha Damodarpur	02193100	328224
139	Radhanagar	02189900	328192
140	Ramchandrapur	02188600	328179
141	Ramnagar	02192400	328217
142	Ramsundarpur	02189500	328188
143	Rani Khamar	02190800	328201
144	Rautara	02191700	328210
145	Saluka	02187700	328170
146	Sanatanpur	02188200	328175
147	Sancha	02186200	328155
148	Sankarlaiker Danga	02201600	328309
149	Shyamsundarpur	02194900	328242
150	Siharshul	02191900	328212
151	Siromanipur	02195800	328251
152	Tala	02188300	328176
153	Taldangra	02199400	328287
154	Tarajuri Gangarampur	02187000	328163
155	Tentul Ara	02187600	328169
156	Tentulia	02191800	328211
157	Thakurpur	02194100	328234
158	Tribanka	02196200	328255
159	Uliara	02192700	328220
160	Upur Amdahara	02200000	328293

Alphabetical List of Villages

Name of the CD Block : Vishnupur

CD Block Code (2011) : 0216

Sl. No.	Name of the Village	PLCN 2001	MDDS PLCN 2011
1	2	3	4
161	Uparsol	02201000	328303

Census of India 2011
Amenities and Land use

Serial Number	Name of Village	Location code no.	Total area of the village (in hectares rounded up to one decimal place)	Total population (2011 census)	Number of households (2011 census)	Number of educational amenities available in village , the distance range code viz; a for 0-5 kms, b for 5-10 kms, c for 10+ kms of nearest place where facility is available							
						Pre-Primary school (PP)	Primary school (P)	Middle school (M)	Secondary School (S)	Senior Secondary school (SS)	Degree college of arts, science & commerce (ASC)	Engineering college(EC)	Medical college (MC)
1	2	3	4	5	6	7	8	9	10	11	12	13	14

Name of District:-Bankura

Name of CD Block:-Vishnupur

2194	Bhagaband	328150	387.2	1454	322	3	3	b	a	a	c		c
2195	Binodbati	328151	110.3	424	100	c	a	a	a	a	c	c	c
2196	Arjunpur	328152	132.3	897	190	1	1	a	b	b	c	c	c
2197	Nityanandapur	328153	59.7	265	65	c	a	a	b	b	c	c	c
2198	Balarampur	328154	342.3	129	24	1	1	1	a	a	c	c	c
2199	Sancha	328155	72.5	443	89	2	2	b	b	b		c	c
2200	Damodarapur	328156	396.6	1612	307	1	1	a	a	a	c	c	c
2201	Patalpur	328157	48.1	0	0								
2202	Loharara	328158	141.3	433	94	1	1	a	a	a	c	c	c
2203	Ajodhya	328159	205.6	2862	633	4	3	1	1	1	c	c	c
2204	Antare	328160	118.8	437	85	1	1	a	a	a	c	c	c
2205	Jangal Mahal	328161	277.7	0	0								
2206	Layek Band	328162	985.6	3325	746	2	2	1	b	b	c	c	c
2207	Tarajuri Gangarampur	328163	77.7	227	48	2	2		a	a		c	c
2208	Narikala	328164	356.1	2056	461	1	1		b	c	c	c	c
2209	Karoan	328165	136.1	496	116	1	1		b	b	c	c	c
2210	Chua Masina	328166	1945.2	5726	1258	5	5	1	1	1	b		
2211	Nangal Bhanga	328167	125.9	31	7	a	a	a	b	b	b	c	
2212	Chakchua Masina	328168	580.9	350	76			a	a	a	c	c	c
2213	Tentul Ara	328169	86.8	451	97	1	1	a	a	a	a	c	c
2214	Saluka	328170	182.4	521	116	1	1				1	1	
2215	Dharampur	328171	131.5	1239	272	1	1	a	a	a	a	c	c
2216	Harinagar	328172	67	1334	307	1	1	a	a	a			
2217	Bhara	328173	757	2970	647	1	1	2	1	1		c	
2218	Bhagarara	328174	142.9	336	64	1	1	a	a	a	a	c	
2219	Sanatanpur	328175	124	52	11	a	a	a	a	a	c	c	c
2220	Tala	328176	58.2	92	16		a					c	
2221	Mathura Bihari	328177	72.8	498	124	1	1	a	a	a	a		
2222	Maula	328178	58.6	184	44	1	1	a	a	a	a	a	
2223	Ramchandrapur	328179	94.9	718	190	1	1	1	a	a	a		
2224	Matukpur	328180	104.6	0	0								
2225	Purbba Nischintapur	328181	243.6	385	83	1	1	1		a	b	b	c
2226	Patlapur	328182	238.3	998	216	1	1	a	b	b	c	b	c
2227	Hinjuri	328183	101	879	207	1	1	1	a	a	c	b	c
2228	Gumut	328184	359.5	1723	382	4	3	1	1	1	c	b	c
2229	Kuldangar	328185	124.1	1622	360	2	2	1	b		b		
2230	Khajra	328186	158	0	0								
2231	Bendara	328187	80.4	669	128	1	1	a	a	a	a	c	c
2232	Ramsundarpur	328188	83.2	0	0								
2233	Dapanjuri	328189	127.9	590	127	2	1	1	b	b	b	c	c

- Village Directory

(As in 2009)

le. (If not available within the : < 5 Kms, b for 5-10 Kms and c cility is available is given).															Number of Medical Amenities available. (If not available within the village , the distance range code viz; a for < 5 Kms, b for 5-10 Kms and c for 10+ kms of nearest place where facility is available is given).															Name of Village	Serial Number
Management institute (MI)	Polytechnic (Pt)	Vocational training school /ITI	Non-formal training centre (NFTC)	Special school for disabled (SSD)	Others (specify)	Community health centre (CHC)	Primary health centre (PHC)	Primary health sub centre (PHS)	Maternity and child welfare centre (MCW)	T.B. clinic (TBC)	Hospital-allopathic (HA)	Hospital-alternative medicine (HO)	Dispensary (D)	Veterinary hospital (VH)	Mobile health clinic (MHC)	Family welfare centre (FWC)															
15	16	17	18	19	20	21	22	23	24	25	26	27	28	29	30	31	2	1													

Location CodeNo:-339

Location CodeNo:-0216

c	b					a	a			c	a						Bhagaband	2194
c	b					b	a			c	b						Binodbati	2195
c	b		c			b		1		c	b			c			Arjunpur	2196
c	b					b	a			c	b			c			Nityanandapur	2197
c	a		c		c	b	a			c	b	c		c			Balarampur	2198
c	c	b			c	b	b			b	c			c		c	Sancha	2199
					c	a	a							c			Damodarpur	2200
																	Patalpur	2201
c	c	b		c		b	a	a		c	c			c		a	Loharara	2202
c	c	b		c		b		1	1		c			c			Ajodhya	2203
c	c		c			a	a	a	a	c	a	c	a	c	a	a	Antare	2204
																	Jangal Mahal	2205
c	c	c	b	b	c	a	a		1	c	c	a		1		a	Layek Band	2206
c		c				c	c	b	c	c	c	c	c	c	c	a	Tarajuri Gangarampur	2207
c		c	c			c	c	a	a	a	c		c	c		a	Narikala	2208
	c					c	c	b	c	c	c	c	c	c	c	a	Karoan	2209
c	c	b	c	c		b		1	c	c	c			2	c	1	Chua Masina	2210
	c	c				b	b			c	c		a	c			Nangal Bhanga	2211
																	Chakchua Masina	2212
c	c	b		c		b	b	a	c	c	c	c	a	c		c	Tentul Ara	2213
						a		a				1					Saluka	2214
c	c	c		c		c	b	a	c	c	c	c	c	c			Dharampur	2215
						b	a				c			c			Harinagar	2216
								1	1								Bhara	2217
	c	c				c	a			c	c		a	c			Bhagarara	2218
																	Sanatanpur	2219
	c	c					c	a		c	c		a	c	a		Tala	2220
	c					c	a	a	a	c	c		c	c			Mathura Bihari	2221
	c					c	a	a	a	c	c			c			Maula	2222
						b	a				c		c				Ramchandrapur	2223
																	Matukpur	2224
c	c					b	b	a		a	b			c			Purbba Nischintapur	2225
	c	b				c	b	b	c	b	c		c	c	c	c	Patlapur	2226
c	c	a	c	c		c	b	a	c	a	c	c	c	c	b	b	Hinjuri	2227
c	c		1	c	1	c	c	a	c	c	c	c	c	c	c	c	Gumut	2228
							c	b			c		c	c		c	Kuldangar	2229
																	Khajra	2230
	c			c		b	a		1								Bendara	2231
										1		c	c				Ramsundarpur	2232
																	Dapanjuri	2233

Serial Number	Name of Village	Number of Non-Government Medical Amenities available.							Availability of drinking water - Yes / No							
		Charitable non Govt. hospital/Nursing home.	Medical practitioner with MBBS Degree	Medical practitioner with other degree	Medical practitioner with no degree	Traditional practitioner and faith healer .	Medicine Shop	Others	Tap water (Treated/Untreated)	Well water (Covered / Uncovered well)	Hand Pump	Tube wells / Bore well	Spring	River / Canal	Tank / Pond / Lake	Others
1	2	32	33	34	35	36	37	38	39	40	41	42	43	44	45	46

2194	Bhagaband	0	0	0	0	0	0	0	No	Yes	Yes	No	No	No	Yes	No
2195	Binodbati	0	0	0	1	0	0	0	No	Yes	Yes	No	No	No	Yes	No
2196	Arjunpur	0	0	0	0	0	0	0	No	Yes	Yes	No	No	No	Yes	No
2197	Nityanandapur	0	0	0	0	0	0	0	No	Yes	Yes	No	No	No	Yes	No
2198	Balarampur	0	0	0	0	0	0	0	No	No	Yes	No	No	No	No	No
2199	Sancha	0	0	0	0	0	0	0	No	No	Yes	Yes	No	No	Yes	No
2200	Damodarapur	0	0	0	0	0	0	0	No	No	Yes	No	No	No	No	No
2201	Patalpur															
2202	Loharara	0	0	0	1	0	0	0	No	No	Yes	No	No	No	Yes	No
2203	Ajodhya	0	0	0	0	0	0	0	No	No	Yes	No	No	No	No	No
2204	Antare	0	0	0	0	0	0	0	No	Yes	Yes	No	No	No	Yes	No
2205	Jangal Mahal															
2206	Layek Band	0	0	0	1	1	0	0	No	Yes	Yes	Yes	No	No	Yes	No
2207	Tarajuri Gangarampur	0	0	0	0	0	0	0	No	No	Yes	No	No	No	No	No
2208	Narikala	0	0	0	0	0	0	0	No	Yes	Yes	Yes	No	No	Yes	No
2209	Karoan	0	0	0	3	0	0	0	No	No	Yes	No	No	No	No	No
2210	Chua Masina	0	0	0	0	0	0	0	No	Yes	Yes	Yes	No	No	Yes	No
2211	Nangal Bhanga	0	0	0	0	0	0	0	No	Yes	Yes	No	No	No	Yes	No
2212	Chakchua Masina	0	0	0	0	0	0	0	No	Yes	Yes	Yes	No	No	No	No
2213	Tentul Ara	0	0	0	0	0	0	0	No	Yes	Yes	Yes	No	No	Yes	No
2214	Saluka	0	0	0	0	0	0	0	No	No	No	Yes	No	No	No	No
2215	Dharampur	0	0	0	0	0	0	0	No	Yes	Yes	Yes	No	No	Yes	No
2216	Harinagar	0	0	0	0	0	0	0	No	No	No	Yes	No	No	Yes	No
2217	Bhara	0	0	0	2	0	3	0	No	Yes	Yes	No	No	Yes	Yes	No
2218	Bhagarara	0	0	0	0	0	0	0	No	Yes	Yes	No	No	No	Yes	No
2219	Sanatanpur	0	0	0	0	0	0	0	No	No	Yes	No	No	No	Yes	No
2220	Tala	0	0	0	0	0	0	0	No	Yes	Yes	No	No	No	Yes	No
2221	Mathura Bihari	0	0	0	0	0	0	0	No	No	Yes	No	No	No	Yes	No
2222	Maula	0	0	0	0	0	0	0	No	No	Yes	No	No	No	Yes	No
2223	Ramchandrapur	0	0	0	0	0	0	0	No	No	No	Yes	No	No	Yes	No
2224	Matukpur															
2225	Purbba Nischintapur	0	0	0	0	0	0	0	No	Yes	Yes	No	No	No	Yes	No
2226	Patlapur	0	0	0	1	0	0	0	No	No	Yes	No	No	No	Yes	No
2227	Hinjuri	0	0	0	2	0	1	0	No	No	Yes	No	No	No	Yes	No
2228	Gumut	0	0	0	3	0	0	0	No	No	Yes	Yes	No	No	Yes	No
2229	Kuldangar	0	0	0	0	0	0	0	No	No	Yes	No	No	No	No	No
2230	Khajra															
2231	Bendara	0	0	0	0	0	0	0	No	Yes	Yes	No	No	No	No	No
2232	Ramsundarpur															
2233	Dapanjuri	0	0	0	0	0	0	0	No	No	Yes	No	No	No	No	No

Availability of toilet & others Yes / No				Communication and transport facilities (If amenities available code -Yes is given except for Village Pin Code .If not available within the village , the distance range code viz; a for < 5 Kms, b for 5-10 Kms and c for 10+ kms of nearest place where facility is available is given).								
Community toilet including bath.	Community toilet excluding bath.	Rural sanitary mart or sanitary hardware outlet available near the village.	Community bio- gas or recycle of waste for productive use.	Post office(PO)	Sub post office (SPO)	Post & Telegraph office (P&TO)	Village Pin Code	Telephones (Land lines)	Public call office (PCO)	Mobile phone coverage	Name of Village	Serial Number
47	48	49	50	51	52	53	54	55	56	57	2	1

No	No	No	No	c	b	c	722157	Yes	a	Yes	Bhagaband	2194
No	No	No	No	c	b	c	722157	Yes	a	Yes	Binodbati	2195
No	No	No	No	c	b	c	722157	Yes	Yes	Yes	Arjunpur	2196
No	No	No	No	c	b	c	722157	a	a	Yes	Nityanandapur	2197
No	No	No	No	a	b	c	722157	a	a	b	Balarampur	2198
No	No	No	No	c	b	b	722163	a	a	Yes	Sancha	2199
No	No	No	No	c	a	c	722163	a	a	Yes	Damodarapur	2200
											Patalpur	2201
No	No	No	No	c	a	c	722163	Yes	b	Yes	Loharara	2202
No	No	Yes	No	c	Yes	c	722163	Yes	Yes	Yes	Ajodhya	2203
No	No	No	No	a	c	a	722163	a	a	Yes	Antare	2204
											Jangal Mahal	2205
No	No	No	No	Yes	a	a	722157	Yes	Yes	Yes	Layek Band	2206
No	No	No	No	a	c	c	722157	a	c	Yes	Tarajuri Gangarampur	2207
No	No	No	No	Yes	b	c	722157	Yes	b	Yes	Narikala	2208
No	No	No	No	a	c	c	722122	a	c	Yes	Karoan	2209
No	No	No	No	Yes	b	b	722157	Yes	Yes	Yes	Chua Masina	2210
No	No	No	No	a	b	c	722157	a	a	a	Nangal Bhanga	2211
No	No	No	No			c	722157	b	c	b	Chakchua Masina	2212
No	No	No	No	a	b	c	722157	a	a	Yes	Tentul Ara	2213
No	No	No	No	a	b	b	722157	Yes	Yes	b	Saluka	2214
No	No	No	No	a	b	c	722157	Yes	a	Yes	Dharampur	2215
No	No	No	No		a	c	722157	Yes	b	Yes	Harinagar	2216
No	No	No	No	c	b	c	722157	Yes	c	Yes	Bhara	2217
No	No	No	No	a	b	c	722157	a	a	b	Bhagarara	2218
No	No	No	No	a		c	722157	a	c	b	Sanatanpur	2219
No	No	No	No	a	b	c	722157	Yes	a	Yes	Tala	2220
No	No	No	No	a	c	c	722157	Yes	c	Yes	Mathura Bihari	2221
No	No	No	No	a	c	c	722157	Yes	b	Yes	Maula	2222
No	No	No	No		a	c	722157	Yes	b	Yes	Ramchandrapur	2223
											Matukpur	2224
No	No	No	No	c	b	c	722122	a	b	Yes	Purbba Nischintapur	2225
No	No	Yes	No	b	c	c	722122	Yes	a	Yes	Patlapur	2226
No	No	Yes	No	c	a	c	722122	Yes	c	Yes	Hinjuri	2227
No	No	Yes	No	c	Yes	c	722122	c	c	Yes	Gumut	2228
No	No	No	No	a	c	c	722157	Yes	b	b	Kuldangar	2229
											Khajra	2230
No	No	No	No	c	a	c	722157	b	b	Yes	Bendara	2231
											Ramsundarpur	2232
No	No	No	No	b	c	c	722157	a	a	Yes	Dapanjuri	2233

Communication and transport facilities (If amenities available code -Yes is given except for Village Pin Code ,If not available within the village , the distance range code viz; a for < 5 Kms, b for 5-10 Kms and c for 10+ kms of nearest place where facility is available is given).													Village connected to highway (If amenities available code viz; a for < 5 Kms, b for 5-10 Kms and c for 10+ kms of nearest place where facility is available is given).			
Serial Number	Name of Village	Internet cafes/ Common service centre (CSC)	Private courier facility	Bus service (Public & Private)	Railway stations	Auto/Modified Autos	Taxis and Vans	Tractors	Cycle-pulled rickshaws(Manual & Machine driven)	Carts driven by animals	Sea /River ferry service	Connected to national highway(NH)	Connected to state highway(SH)	Connected to major district road (MDR)	Connected to others district road	Pucca roads
1	2	58	59	60	61	62	63	64	65	66	67	68	69	70	71	72

2194	Bhagaband	c	c	Yes	c	c	a	a	Yes	Yes	c	c	c	c	Yes	Yes
2195	Binodbati	c	c	Yes	c	c	a	a	Yes	Yes	c	c	c	c	Yes	Yes
2196	Arjunpur	c	c	Yes	c	c	Yes	a	Yes	Yes	c	c	c	c	Yes	Yes
2197	Nityanandapur	b	b	Yes	c	c	a	a	Yes	Yes	c	c	c	c	Yes	Yes
2198	Balarampur	b	c	Yes	c	c	a	a	a	Yes	c	c	c	c	Yes	a
2199	Sancha	c	c	b	c	b	b	b	b	Yes	c	c	c	b	b	b
2200	Damodarpur	a	c	Yes	c	c	Yes	Yes	Yes	Yes	c	c	c	b	c	a
2201	Patalpur															
2202	Loharara	b	c	Yes	c	c	Yes	Yes	Yes	Yes	c	c	c	b	Yes	Yes
2203	Ajodhya	Yes	c	a	c	c	Yes	Yes	Yes	Yes	c	c	c	b	c	b
2204	Antare	a	c	a	c	c	Yes	Yes	Yes	Yes	a	c	c	a	a	a
2205	Jangal Mahal															
2206	Layek Band	c	Yes	Yes	c	c	Yes	Yes	Yes	Yes	c	c	c		Yes	Yes
2207	Tarajuri Gangarampur	c	c	a	c	c	c	c	Yes	Yes	c	c	b	c	c	a
2208	Narikala	b	c	b	c	b	c	Yes	Yes	Yes	c	c	c	c	b	Yes
2209	Karoan	c	c	a	c	c	c	Yes	Yes	Yes	c	c	b	c	c	a
2210	Chua Masina	Yes	c	Yes	c	c	Yes	Yes	Yes	Yes	c	c	c	Yes	c	Yes
2211	Nangal Bhanga	b	c	a	c	c	a	a	a	Yes	c	c	c	c		a
2212	Chakchua Masina	c	c	a	c	c	a	b	a	Yes	c					a
2213	Tentul Ara	c	c	Yes	c	c	Yes	a	a	Yes	c	c	c	c		Yes
2214	Saluka	b	c	a	c	c	a	a	Yes	Yes	c	c	a	a	c	a
2215	Dharampur	a	c	a	c	a	a	Yes	Yes	Yes	c	c	c	c	b	a
2216	Harinagar	c	b	Yes	c	c	a	Yes	Yes	Yes	c				Yes	Yes
2217	Bhara	Yes	c	Yes	c	c	a	b	Yes	Yes	b					Yes
2218	Bhagarara	c	c	a	c	c	a	a	a	Yes	c	c	c	c		a
2219	Sanatanpur	c	b	a	c	c	b	b	a	Yes	c					a
2220	Tala	b	c	Yes	c	c	Yes	a	Yes	Yes	c	c	c	c		Yes
2221	Mathura Bihari	b	b	a	c	c	a	Yes	a	Yes	c	c	c	b	c	a
2222	Maula	c	b	Yes	c	c	a	Yes	a	Yes	c	c	c		Yes	a
2223	Ramchandrapur	b	b	Yes	c	c	b	Yes	Yes	c	c				Yes	Yes
2224	Matukpur															
2225	Purbba Nischintapur	c	b	a	c	c	c	b	Yes	Yes	c	c	b	Yes	a	a
2226	Patlapur	c	c	a	c	c	Yes	Yes	c	Yes	Yes	c	a	Yes	a	a
2227	Hinjuri	c	c	Yes	c	c	c	a	Yes	Yes	a	c	b	Yes	Yes	a
2228	Gumut	Yes	c	Yes	c	c	c	Yes	Yes	Yes	b	c	c	b	Yes	a
2229	Kuldangar	c	b	b	c	c	a	Yes	Yes	Yes	c	c	c	a		Yes
2230	Khajra															
2231	Bendara	a	c	Yes	c	c	a	Yes	a	Yes	c	c	c	a	c	a
2232	Ramsundarpur															
2233	Dapanjuri	c	c	a	c	c	a	b	Yes	c	c	c	c	a	a	a

ys,village roads, banks & credit societies
 :-Yes is given, If not available within the
 code viz; a for <5 Kms, b for 5-10 Kms
 place where facility is available is given).

Availability of miscellaneous facilities (If amenities available code -Yes is given, If not
 available within the village , the distance range code viz; a for < 5 Kms, b for 5-10 Kms
 and c for 10+ kms of nearest place where facility is available is given).

73	74	75	76	77	78	79	80	81	82	83	84	85	86	87	Name of Village	Serial Number
Kutchcha roads	Water bounded macadam(WBM) roads	Navigable waterway (river/canal)(NW)	Footpaths (FP)	Commercial & Co-operative Banks	ATM	Agricultural Credit Societies	Self-Help Group (SHG)	Public distribution system (PDS) shop	Mandis / Regular market	Weekly Haat	Agricultural marketing society	Integrated Child Development Scheme (Nutritional Centres)	Anganwadi Centre (Nutritional Centres)	Others (Nutritional Centres)		

Yes			c	c	c	Yes	a	c	Yes	Yes	Yes	Yes	Yes	Yes	Bhagaband	2194
Yes				c	c	Yes	Yes	c	Yes	Yes	Yes	Yes	Yes	Yes	Binodbati	2195
Yes				c	c	Yes	Yes	c	Yes	Yes	Yes	Yes	Yes	Yes	Arjunpur	2196
Yes				c	c	Yes	Yes	c	Yes	Yes	Yes	Yes	Yes	Yes	Nityanandapur	2197
Yes			a	c	c	Yes	a	c	c	Yes	Yes	a	Yes	Yes	Balarampur	2198
Yes			c	c	c	Yes	b	c	c	c	Yes	b	Yes	Yes	Sancha	2199
a		Yes	b	c	b	Yes	a	c	Yes	Yes	Yes	Yes	Yes	Yes	Damodarpur	2200
															Patalpur	2201
a				a	c	c	Yes	Yes	c	b	c	c	Yes	Yes	Loharara	2202
Yes		Yes			c	Yes	Yes	Yes	b	Yes	c	Yes	Yes	Yes	Ajodhya	2203
a	c	a	a	a	c	c	Yes	a	c	b	a	Yes	Yes	Yes	Antare	2204
															Jangal Mahal	2205
Yes	c	c	c	Yes	c	Yes	Yes	Yes	c	c	c	a	Yes	Yes	Layek Band	2206
b	a		Yes	a	c	c	Yes	a	c	a	b	Yes	Yes	Yes	Tarajuri Gangarampur	2207
Yes	b	c	c	c	c	c	Yes	Yes	c	b	Yes	Yes	Yes	Yes	Narikala	2208
a	a	Yes	b	c	c	c	Yes	Yes	c	b	b	Yes	Yes	Yes	Karoan	2209
Yes	Yes		c	Yes	c	Yes	Yes	Yes	Yes	Yes	b	Yes	Yes	Yes	Chua Masina	2210
a				a	a	c	Yes	a	c	a	Yes	Yes	a	Yes	Nangal Bhanga	2211
b					c	Yes	Yes	c	a	Yes	Yes	Yes	Yes	Yes	Chakchua Masina	2212
a				a	c	c	Yes	a	c	a	c	Yes	Yes	Yes	Tentul Ara	2213
Yes	a			a	c	c	Yes	Yes	c	a	Yes	Yes	Yes	Yes	Saluka	2214
Yes	a	c		a	c	c	Yes	a	c	a	c	Yes	Yes	Yes	Dharampur	2215
Yes	Yes				c	Yes	Yes	c	Yes	Yes	Yes	Yes	Yes	Yes	Harinagar	2216
a				c	c	c	Yes	Yes	b	Yes	Yes	Yes	Yes	Yes	Bhara	2217
a	a			a	b	c	Yes	Yes	c	a	a	Yes	Yes	Yes	Bhagarara	2218
Yes				c	c	c	Yes	Yes	c	a	Yes	a	Yes	Yes	Sanatanpur	2219
a	a			a	b	c	Yes	a	c	a	Yes	Yes	a	Yes	Tala	2220
Yes				a	c	c	Yes	a	c	a	a	Yes	Yes	Yes	Mathura Bihari	2221
Yes				a	c	c	Yes	Yes	c	a	Yes	a	Yes	Yes	Maula	2222
Yes	Yes				c	Yes	Yes	c	Yes	Yes	Yes	Yes	Yes	Yes	Ramchandrapur	2223
															Matukpur	2224
Yes		c	c	b	c	c	Yes	a	c	c	Yes	Yes	Yes	Yes	Purbba Nischintapur	2225
a	Yes	Yes	Yes	c	c	c	Yes	a	c	a	c	Yes	Yes	Yes	Patlapur	2226
Yes	a	a	c	c	c	c	Yes	c	Yes	a	c	c	Yes	Yes	Hinjuri	2227
Yes	Yes	a	c	c	c	c	Yes	c	c	a	a	c	Yes	Yes	Gumut	2228
b				b	c	c	Yes	Yes	c	Yes	Yes	Yes	Yes	Yes	Kuldangar	2229
															Khajra	2230
Yes				b	c	c	Yes	Yes	c	Yes	Yes	Yes	Yes	Yes	Bendara	2231
															Ramsundarpur	2232
Yes		Yes	b	c	c	Yes	a	c	b	Yes	Yes	Yes	Yes	Yes	Dapanjuri	2233

Availability of miscellaneous facilities (If amenities available code -Yes is given, If not available within the village , the distance range code viz; a for < 5 Kms, b for 5-10 Kms and c for 10+ kms of nearest place where facility is available is given).												Availability of electricity (Yes/No)			
Serial Number	Name of Village	ASHA (Accredited Social Health Activist)	Community centre with/without TV	Sports Field,	Sports Club / Recreation Centre	Cinema / Video Hall	Public Library	Public Reading Room	Newspaper Supply	Assembly Polling station	Birth & Death Registration Office	Power Supply for Domestic Use (ED)	Power Supply for Agricultural Use (EAG)	Power Supply for Commercial Use (EC)	Power Supply for All Uses (EA)
1	2	88	89	90	91	92	93	94	95	96	97	98	99	100	101

2194	Bhagaband	Yes	Yes	Yes	Yes	Yes	Yes	Yes	Yes	Yes	b	Yes	No	No	No
2195	Binodbati	Yes	Yes	Yes	Yes	Yes	Yes	Yes	Yes	Yes	Yes	Yes	No	No	No
2196	Arjunpur	Yes	Yes	Yes	Yes	Yes	Yes	Yes	b	Yes	b	Yes	No	No	No
2197	Nityanandapur	Yes	Yes	Yes	Yes	Yes	b	b	Yes	a	b	Yes	No	No	No
2198	Balarampur	a	Yes	Yes	Yes	b	b	Yes	a	a	b	Yes	No	No	No
2199	Sancha	Yes	b	Yes	Yes	b	b	b	b	b	b	Yes	Yes	No	No
2200	Damodarapur	Yes	Yes	Yes	Yes	c	a	a	Yes	Yes	a	Yes	Yes	Yes	Yes
2201	Patalpur														
2202	Loharara	Yes	Yes	Yes	Yes	b	a	a	Yes	Yes	a	Yes	Yes	Yes	Yes
2203	Ajodhya	Yes	b	Yes	Yes	b	Yes	Yes	Yes	Yes	Yes	Yes	Yes	Yes	Yes
2204	Antare	a	a	Yes	Yes	a	a	a	a	a	a	Yes	Yes	No	No
2205	Jangal Mahal														
2206	Layek Band	Yes	c	Yes	c	c	c	c	c	c	c	Yes	Yes	Yes	Yes
2207	Tarajuri Gangarampur	Yes	a	Yes	Yes	c	a	a	c	a	b	Yes	No	No	No
2208	Narikala	Yes	Yes	Yes	Yes	b	b	b	Yes	Yes	b	Yes	No	Yes	No
2209	Karoan	Yes	a	Yes	Yes	c	b	b	c	a	b	Yes	No	No	No
2210	Chua Masina	Yes	Yes	b	Yes	b	a	Yes	Yes	Yes	a	Yes	Yes	Yes	Yes
2211	Nangal Bhanga	Yes	a	Yes	a	Yes	b	a	a	a	b	Yes	No	No	No
2212	Chakchua Masina	Yes	Yes	Yes	Yes	Yes	Yes	Yes	Yes	a	a	Yes	No	No	No
2213	Tentul Ara	Yes	c	Yes	c	b	a	a	a	a	a	Yes	No	No	No
2214	Saluka	Yes	Yes	Yes	Yes	Yes	a	Yes	Yes	Yes	Yes	Yes	Yes	No	No
2215	Dharampur	Yes	c	c	c	b	b	c	Yes	Yes	a	Yes	No	Yes	No
2216	Harinagar	Yes	Yes	Yes	Yes	Yes	Yes	Yes	Yes	Yes	Yes	Yes	No	Yes	No
2217	Bhara	Yes	Yes	Yes	Yes	Yes	b	Yes	Yes	Yes	Yes	Yes	Yes	Yes	Yes
2218	Bhagarara	a	Yes	Yes	Yes	b	a	Yes	a	a	a	Yes	No	No	No
2219	Sanatanpur	a	Yes	Yes	Yes	b	Yes	Yes	a	a	a	Yes	No	No	No
2220	Tala	Yes	Yes	a	Yes	b	a	a	a	a	a	Yes	No	No	No
2221	Mathura Bihari	Yes	Yes	Yes	Yes	Yes	Yes	Yes	Yes	Yes	Yes	Yes	Yes	No	No
2222	Maula	Yes	Yes	Yes	Yes	Yes	Yes	Yes	Yes	a	a	Yes	Yes	Yes	Yes
2223	Ramchandrapur	Yes	Yes	Yes	Yes	Yes	Yes	Yes	Yes	Yes	Yes	Yes	No	Yes	No
2224	Matukpur														
2225	Purbba Nischintapur	Yes	c	b	c	c	b	Yes	Yes	a	b	Yes	Yes	No	No
2226	Patlapur	Yes	c	a	c	c	c	c	a	Yes	b	Yes	No	No	No
2227	Hinjuri	Yes	Yes	Yes	Yes	c	b	b	Yes	a	b	Yes	Yes	Yes	Yes
2228	Gumut	Yes	Yes	Yes	Yes	Yes	b	b	Yes	Yes	a	Yes	No	Yes	No
2229	Kuldangar	Yes	Yes	Yes	Yes	Yes	Yes	Yes	Yes	Yes	Yes	Yes	No	No	No
2230	Khajra														
2231	Bendara	Yes	Yes	Yes	Yes	Yes	Yes	Yes	Yes	Yes	a	Yes	No	No	No
2232	Ramsundarpur														
2233	Dapanjuri	Yes	c	c	b	a	Yes	a	Yes	Yes	b	Yes	No	No	No

Nearest Town		Land Use							
		Area under different types of land use (in hectares rounded up to one decimal place)							
Name	Distance range code i.e. a for < 5 Kms, b for 5-10 Kms and c for 10+ kms .	Forests	Area under Non-agricultural Uses	Barren and Un-cultivable land	Permanent Pastures and Other Grazing Lands	Land Under Miscellaneous Tree Crops etc.	Culturable Waste Land	Name of Village	Serial Number
102	103	104	105	106	107	108	109	2	1

BISHNUPUR	c	102.8	25.4	0	0	0	0	Bhagaband	2194
BISHNUPUR	c	0	2.7	0	0	0	0	Binodbati	2195
BISHNUPUR	c	0	4.5	0	0	0	0	Arjunpur	2196
BISHNUPUR	c	0	9.9	0	0	0	0	Nityanandapur	2197
BISHNUPUR	c	200	15.7	0	0	0	0	Balarampur	2198
BISHNUPUR	c	2.8	22.7	0	0	0	0	Sancha	2199
BISHNUPUR	c	80.9	65.9	0	0	0	0	Damodarpur	2200
BISHNUPUR	b	0	4	0	0	0	0	Patalpur	2201
BISHNUPUR	b	0	12.6	0	0	0	0	Loharara	2202
BISHNUPUR	b	0	72	0	0	0	0	Ajodhya	2203
BISHNUPUR	b	9.7	16.8	0	0	0	0	Antare	2204
BISHNUPUR	c	27.1	80.5	0	0	0	0	Jangal Mahal	2205
BISHNUPUR	c	453.2	103.9	0	0	0	0	Layek Band	2206
BISHNUPUR	c	23.9	12.6	0	0	0	0	Tarajuri Gangarampur	2207
BISHNUPUR	c	128.3	52.7	0	0	0	0	Narikala	2208
BISHNUPUR	c	55	1.8	0	0	0	0	Karoan	2209
BISHNUPUR	c	857.5	85.6	0	0	0	0	Chua Masina	2210
BISHNUPUR	c	100	1.2	0	0	0	0	Nangal Bhanga	2211
BISHNUPUR	c	533.4	2.2	0	0	0	0	Chakchua Masina	2212
BISHNUPUR	c	70.7	0	0	0	0	0	Tentul Ara	2213
BISHNUPUR	c	18.4	12.6	0	0	0	0	Saluka	2214
BISHNUPUR	c	0	6.1	0	0	0	0	Dharampur	2215
BISHNUPUR	c	0	3.9	0	0	0	0	Harinagar	2216
BISHNUPUR	c	374.3	33.2	0	0	0	0	Bhara	2217
BISHNUPUR	c	96.3	5.4	0	0	0	0	Bhagarara	2218
BISHNUPUR	c	80.9	0	0	0	0	0	Sanatanpur	2219
BISHNUPUR	c	11.6	0	0	0	0	0	Tala	2220
BISHNUPUR	c	0	2	0	0	0	0	Mathura Bihari	2221
BISHNUPUR	c	0	6	0	0	0	0	Maula	2222
BISHNUPUR	c	0	2.9	0	0	0	0	Ramchandrapur	2223
BISHNUPUR	c	0	0.6	0	0	0	0	Matukpur	2224
BISHNUPUR	c	0	6	0	0	0	0	Purbba Nischintapur	2225
BISHNUPUR	b	0	31.6	0	0	0	0	Patlapur	2226
BISHNUPUR	b	0	29.4	0	0	0	0	Hinjuri	2227
BISHNUPUR	b	0	35.3	0	0	0	0	Gumut	2228
BISHNUPUR	c	0	2.7	0	0	0	0	Kuldangar	2229
BISHNUPUR	c	0	3.2	0	0	0	0	Khajra	2230
BISHNUPUR	c	61.5	0	0	0	0	0	Bendara	2231
BISHNUPUR	c	24.7	0	0	0	0	0	Ramsundarpur	2232
BISHNUPUR	c	97.5	2.5	0	0	0	0	Dapanjuri	2233

Land Use											
Area under different types of land use (in hectares rounded up to one decimal place)							Area irrigated by source (in hectare).				
Serial Number	Name of Village	Fallow lands other than current fallows	Current Fallows	Net Area Sown	Total Irrigated Land Area	Total Un-irrigated Land Area	Canals (C)	Wells/Tube-wells(W/TW)	Tanks/Lakes(T/L)	Water Falls(WF)	Others(O)
1	2	110	111	112	113	114	115	116	117	118	119

2194	Bhagaband	0	0	259	163.1	95.9	0	163.1	0	0	0
2195	Binodbati	0	0	107.6	71.5	36.2	0	71.5	0	0	0
2196	Arjunpur	0	0	127.9	101	26.8	0	101	0	0	0
2197	Nityanandapur	0	0	49.8	38.3	11.4	0	38.3	0	0	0
2198	Balarampur	0	0	126.7	125.9	0.8	0	125.9	0	0	0
2199	Sancha	0	0	47	36.4	10.5	0	36.4	0	0	0
2200	Damodarpur	0	0	249.7	172.8	76.9	0	172.8	0	0	0
2201	Patalpur	0	0	44.1	35	9.1	0	35	0	0	0
2202	Loharara	0	0	128.7	100.4	28.3	0	100.4	0	0	0
2203	Ajodhya	0	0	133.6	70.4	63.2	0	70.4	0	0	0
2204	Antare	0	0	92.3	84.2	8.1	0	84.2	0	0	0
2205	Jangal Mahal	0	0	170.1	70	100.1	0	70	0	0	0
2206	Layek Band	0	0	428.5	75.5	353	0	14.5	0	0	61
2207	Tarajuri Gangarampur	0	0	41.3	32.1	9.1	0	32.1	0	0	0
2208	Narikala	0	0	175.2	122.9	52.3	0	122.9	0	0	0
2209	Karoan	0	0	79.3	52.6	26.7	0	52.6	0	0	0
2210	Chua Masina	0	0	1002	523.8	478.3	0	523.8	0	0	0
2211	Nangal Bhanga	0	0	24.7	12.1	12.6	0	12.1	0	0	0
2212	Chakchua Masina	0	0	45.3	35.2	10.1	0	35.2	0	0	0
2213	Tentul Ara	0	0	16.1	10.2	5.8	0	10.2	0	0	0
2214	Saluka	0	0	151.4	58	93.4	0	58	0	0	0
2215	Dharampur	0	0	125.5	105.4	20.1	0	95.4	10	0	0
2216	Harinagar	0	0	63.1	50.5	12.6	0	42.5	8	0	0
2217	Bhara	0	0	349.5	315	34.5	0	308	7	0	0
2218	Bhagarara	0	0	41.1	27.1	14	0	25.1	2	0	0
2219	Sanatanpur	0	0	43.1	17	26.1	0	17	0	0	0
2220	Tala	0	0	46.6	40.9	5.6	0	39.9	1	0	0
2221	Mathura Bihari	0	0	70.8	65.8	5.1	0	57.8	8	0	0
2222	Maula	0	0	52.6	22.2	30.4	0	20.2	2	0	0
2223	Ramchandrapur	0	0	92	59.3	32.8	0	54.3	5	0	0
2224	Matukpur	0	0	104	91.9	12.1	0	91.9	0	0	0
2225	Purbba Nischintapur	0	0	237.5	164.9	72.7	0	161.9	3	0	0
2226	Patlapur	0	0	206.8	100	106.8	0	100	0	0	0
2227	Hinjuri	0	0	71.6	0	71.6	0	0	0	0	0
2228	Gumut	0	0	324.2	120.2	204	0	120.2	0	0	0
2229	Kuldangar	0	0	121.4	100.7	20.7	0	90.7	10	0	0
2230	Khajra	0	0	154.7	117.8	37	0	117.8	0	0	0
2231	Bendara	0	0	18.9	18.9	0	0	18.9	0	0	0
2232	Ramsundarpur	0	0	58.5	14.2	44.4	0	14.2	0	0	0
2233	Dapanjuri	0	0	27.9	5.7	22.3	0	5.7	0	0	0

Name of three most important commodities manufactured			Name of Village	Serial Number
First	Second	Third		
120	121	122	2	1

Husking Mill		Bhagaband	2194
		Binodbati	2195
		Arjunpur	2196
Husking Mill		Nityanandapur	2197
		Balarampur	2198
		Sancha	2199
		Damodarpur	2200
		Patalpur	2201
		Loharara	2202
		Ajodhya	2203
		Antare	2204
		Jangal Mahal	2205
		Layek Band	2206
		Tarajuri Gangarampur	2207
		Narikala	2208
		Karoan	2209
Rice	Flour	Chua Masina	2210
		Nangal Bhanga	2211
		Chakchua Masina	2212
		Tentul Ara	2213
		Saluka	2214
		Dharampur	2215
		Harinagar	2216
Rice		Bhara	2217
		Bhagarara	2218
		Sanatanpur	2219
		Tala	2220
		Mathura Bihari	2221
		Maula	2222
		Ramchandrapur	2223
		Matukpur	2224
		Purbba Nischintapur	2225
		Patlapur	2226
		Hinjuri	2227
		Gumut	2228
		Kuldangar	2229
		Khajra	2230
		Bendara	2231
		Ramsundarpur	2232
		Dapanjuri	2233

Census of India 2011
Amenities and Land use

Serial Number	Name of Village	Location code no.	Total area of the village (in hectares rounded up to one decimal place)	Total population (2011 census)	Number of households (2011 census)	Number of educational amenities available in village , the distance range code viz; a for 0-5 kms, b for 5-10 kms, c for 10+ kms of nearest place where facility is available							
						Pre-Primary school (PP)	Primary school (P)	Middle school (M)	Secondary School (S)	Senior Secondary school (SS)	Degree college of arts, science & commerce (ASC)	Engineering college(EC)	Medical college (MC)
1	2	3	4	5	6	7	8	9	10	11	12	13	14
2234	Dhirkona	328190	220.2	559	127	1	1						
2235	Joyrampur	328191	90.1	1129	248	1	1	1	a	a	b	c	c
2236	Radhanagar	328192	778.2	5335	1263	5	5	1	1	1	c	c	c
2237	Gobardhanpur	328193	52.8	432	99	1	1	b	b	b	c	c	c
2238	Bankati	328194	195	217	49	1	1	a	a	a	c	c	c
2239	Bansh Kopa	328195	132.7	151	31	1	1	a	a	a	c	c	c
2240	Amral	328196	255.4	1819	397	2	2	1	a	a	c	c	c
2241	Muchdang	328197	134.8	302	68	a	a	a	a	a	c	c	c
2242	Pundurhati	328198	69.5	97	26	1	1	a	a	a	c	c	c
2243	Birra	328199	126.2	1600	364	1	1	a	a	a	c	c	c
2244	Benda	328200	394.2	1923	392	3	3	1	a	a	c	c	c
2245	Rani Khamar	328201	64.1	0	0								
2246	Gopalpur	328202	88.9	824	186	1	1	a	a	a	c	c	c
2247	Konar Bandh	328203	179.7	0	0								
2248	Haripur	328204	78.6	0	0								
2249	Banamalipur	328205	137.5	794	157	1	1	a	a	b	b	b	c
2250	Paikpara	328206	101.2	999	233	a	a	a	a	a	c		
2251	Dharapati	328207	273.6	1399	337	2	2	a	a	a	c	c	c
2252	Paschim Nischinatapur	328208	55	163	42	a	a	a	a	a	c	c	c
2253	Kakila	328209	199	1649	372	3	2	a	a	a	b	b	c
2254	Rautara	328210	387.3	1370	294	1	1	b	b	b	c	c	c
2255	Tentulia	328211	67.4	0	0								
2256	Siharshul	328212	49.7	0	0								
2257	Dhangara	328213	161.2	593	143	1	1	b	b	b	c	c	c
2258	Beliara	328214	136.7	2812	578	1	1	1	1	b			
2259	Dejhat	328215	166	1379	305	1	1	a	a	a			
2260	Mahish Khoar	328216	146.6	51	10	a	a	b	b	b	c	b	c
2261	Ramnagar	328217	62.1	447	89	a	a	a	a	a	c	b	c
2262	Prakash	328218	451.4	2707	552	3	3	a	a	a	c	b	c
2263	Narayanpur	328219	60.9	310	53	a	a	a	a				
2264	Uliara	328220	290.1	2067	429	2	2	a	a	a	c	b	c
2265	Gosainpur	328221	95.2	609	131	2	2	1	1	b	b	a	
2266	Gopalpur	328222	114.2	1223	267	1	1	a	a	b	b	a	c
2267	Jangal Bankati	328223	68.5	0	0								
2268	Radha Damodarapur	328224	118.1	398	79	1	1	a	a	b	b	a	c
2269	Kamar Pukur	328225	48.8	491	102	1	1	1	b	b	b	a	c
2270	Here Parbbat	328226	272.6	419	95	2	2	b	b	b	b	1	c
2271	Madhuban	328227	135.9	908	172	2	1	4	4	4	1	a	
2272	Katna	328228	100.4	794	166	1	1	a	b	b	a	a	c
2273	Penera	328229	227.9	1026	218	1	1	a	a	a	b	b	c
2274	Basantapur	328230	231.3	1853	407	2	2	1	b	b	b	b	
2275	Dihar	328231	174	815	184	1	1	a	b	b	c		

- Village Directory

(As in 2009)

le. (If not available within the : < 5 Kms, b for 5-10 Kms and c cility is available is given).															Number of Medical Amenities available. (If not available within the village , the distance range code viz; a for < 5 Kms, b for 5-10 Kms and c for 10+ kms of nearest place where facility is available is given).															Name of Village	Serial Number
Management institute (MI)	Polytechnic (Pt)	Vocational training school /ITI	Non-formal training centre (NFTC)	Special school for disabled (SSD)	Others (specify)	Community health centre (CHC)	Primary health centre (PHC)	Primary health sub centre (PHS)	Maternity and child welfare centre (MCW)	T.B. clinic (TBC)	Hospital-allopathic (HA)	Hospital-alternative medicine (HO)	Dispensary (D)	Veterinary hospital (VH)	Mobile health clinic (MHC)	Family welfare centre (FWC)															
15	16	17	18	19	20	21	22	23	24	25	26	27	28	29	30	31	2	1													
						b	b	b	c	b							Dhirkona	2234													
c	c	a	a	b		a	a	a	a	c	c	c	2	a		a	Joyrampur	2235													
c	c	1	1	c		1		1	c	c	c						Radhanagar	2236													
c	c	b	b	c		c	b	a	c	c	c	c	c	c	c	c	Gobardhanpur	2237													
c	c	a	a	c		a	a	a	c	c	c		c	c			Bankati	2238													
c	c	a		1	c	c	a	b	c	c	c	c	c	c	c	c	Bansh Kopa	2239													
c	c	c		c		a	a		1	c	c						Amral	2240													
	c	a		c		b	a	a								c	Muchdang	2241													
	c	b		c		b	a	a								c	Pundurhati	2242													
c	c	b		c		b	a		1	c	c					a	Birra	2243													
	c	c		c		b	a	b	b	c	c					c	Benda	2244													
																	Rani Khamar	2245													
	c	b				b		1	b	c	c	c	a	c	c	c	Gopalpur	2246													
																	Konar Bandh	2247													
																	Haripur	2248													
c	b	c		b		a		1	b	c	b	b	b	b			Banamalipur	2249													
	c	b		c													Paikpara	2250													
	c	b		c													Dharapati	2251													
	c	b				b	a	a		a	c		a	c			Paschim Nischinatapur	2252													
c	b	a				a		1	1								Kakila	2253													
c	c	a						1	1								Rautara	2254													
																	Tentulia	2255													
																	Siharshul	2256													
c	c	a						1	1			c					Dhangara	2257													
				1		b	a		2	1	b	b	c	a	a	a	Beliara	2258													
				1		b	a		1					b	a	a	Dejhat	2259													
c	c	b	c	c		c	b	b	c	b	c	c	c	c		b	Mahish Khoar	2260													
c	a	a	c			c	c	a	c	c	c	c				c	Ramnagar	2261													
c	c	a	c	c		c	c		1	1	c	c	c	c	c	c	Prakash	2262													
							c	a	c	c	c	b			c	b	Narayanpur	2263													
c	c	a	c	c		c	c		1	1	c	c	c	c	c	c	Uliara	2264													
c	c	b		b		c	a				b	b	b	b	b		Gosainpur	2265													
c	b	b		b		b	c		1	b	b	b	b	b	b	b	Gopalpur	2266													
																	Jangal Bankati	2267													
c	b	b				b	b	a	b	b	b	b	b	b			Radha Damodarpur	2268													
c	b	b		b		c	a			b	b	b	b	b	b		Kamar Pukur	2269													
c	b	b		b		c	a			b	b	b	b	b			Here Parbbat	2270													
	1	1		1		c	c		1	a	a			b			Madhuban	2271													
	a	b				a	b		1	a	a	c	a	a	c	a	Katna	2272													
	b	a		1		b	b	b	b	b	b	b	b	b	b	b	Penera	2273													
	b	b		b				1		1	1			1		3	Basantapur	2274													
	c	a					a		b	b	b	a	c	a	a		Dihar	2275													

Serial Number	Name of Village	Number of Non-Government Medical Amenities available.							Availability of drinking water - Yes / No							
		Charitable non Govt. hospital/Nursing home.	Medical practitioner with MBBS Degree	Medical practitioner with other degree	Medical practitioner with no degree	Traditional practitioner and faith healer .	Medicine Shop	Others	Tap water (Treated/Untreated)	Well water (Covered / Uncovered well)	Hand Pump	Tube wells / Bore well	Spring	River / Canal	Tank / Pond / Lake	Others
1	2	32	33	34	35	36	37	38	39	40	41	42	43	44	45	46
2234	Dhirkona	0	0	0	0	0	0	0	No	Yes	Yes	No	No	No	No	No
2235	Joyrampur	0	4	1	2	0	2	0	No	Yes	Yes	No	No	No	No	No
2236	Radhanagar	0	0	3	4	0	3	0	No	Yes	Yes	No	No	No	No	No
2237	Gobardhanpur	0	0	0	1	0	0	0	No	Yes	Yes	Yes	No	No	Yes	No
2238	Bankati	0	0	0	0	0	0	0	No	Yes	Yes	No	No	No	No	No
2239	Bansh Kopa	0	0	0	0	0	0	0	No	No	Yes	No	No	No	Yes	No
2240	Amral	0	0	0	0	0	0	0	No	No	Yes	No	No	No	Yes	No
2241	Muchdang	0	0	0	0	0	0	0	No	No	Yes	No	No	No	No	No
2242	Pundurhati	0	0	0	0	0	0	0	No	No	Yes	No	No	No	No	No
2243	Birra	0	0	0	1	0	2	0	No	No	Yes	No	No	Yes	Yes	No
2244	Benda	0	0	0	0	0	0	0	No	No	Yes	No	No	No	No	No
2245	Rani Khamar															
2246	Gopalpur	0	0	0	0	0	0	0	No	No	Yes	No	No	No	No	No
2247	Konar Bandh															
2248	Haripur															
2249	Banamalipur	0	0	1	1	0	1	0	No	No	Yes	Yes	No	Yes	Yes	No
2250	Paikpara	0	0	0	1	0	0	0	No	No	Yes	No	No	No	No	No
2251	Dharapati	0	0	0	0	0	0	0	No	No	Yes	No	No	No	No	No
2252	Paschim Nischinatapur	0	0	0	0	0	0	0	No	No	Yes	No	No	No	Yes	No
2253	Kakila	0	0	1	1	0	1	0	No	No	Yes	No	No	No	Yes	No
2254	Rautara	0	0	0	0	0	0	0	No	Yes	Yes	No	No	No	No	No
2255	Tentulia															
2256	Siharshul															
2257	Dhangara	0	0	0	0	0	0	0	No	Yes	Yes	Yes	No	No	No	No
2258	Beliara	0	0	1	1	1	0	0	No	Yes	Yes	Yes	No	No	Yes	No
2259	Dejhat	0	0	0	0	0	0	0	No	Yes	Yes	Yes	No	No	Yes	No
2260	Mahish Khoar	0	0	0	0	0	0	0	No	No	Yes	No	No	No	Yes	No
2261	Ramnagar	0	0	0	0	0	0	0	No	No	Yes	Yes	No	No	Yes	No
2262	Prakash	0	0	0	0	0	0	0	No	No	Yes	No	No	Yes	Yes	No
2263	Narayanpur	0	0	0	0	0	0	0	No	No	No	Yes	No	No	No	No
2264	Uliara	0	0	0	0	0	0	0	No	Yes	Yes	No	No	No	Yes	No
2265	Gosainpur	0	0	0	0	0	0	0	No	No	Yes	No	No	No	No	No
2266	Gopalpur	0	0	0	0	0	0	0	No	No	Yes	No	No	No	No	No
2267	Jangal Bankati															
2268	Radha Damodarpur	0	0	0	0	0	0	0	No	No	Yes	No	No	Yes	Yes	No
2269	Kamar Pukur	0	0	0	0	0	0	0	No	No	Yes	No	No	No	No	No
2270	Here Parbbat	0	0	0	0	0	0	0	No	Yes	Yes	No	No	No	No	No
2271	Madhuban	0	0	0	0	0	0	0	No	Yes	Yes	No	No	No	Yes	No
2272	Katna	0	0	0	0	0	0	0	No	No	Yes	No	No	Yes	Yes	No
2273	Penera	0	0	0	1	0	0	0	No	No	No	Yes	No	Yes	Yes	No
2274	Basantapur	0	0	0	0	0	0	0	No	No	Yes	Yes	No	Yes	Yes	No
2275	Dihar	0	0	0	0	0	0	0	No	Yes	Yes	No	No	Yes	Yes	No

Availability of toilet & others Yes / No				Communication and transport facilities (If amenities available code -Yes is given except for Village Pin Code ,If not available within the village , the distance range code viz; a for < 5 Kms, b for 5-10 Kms and c for 10+ kms of nearest place where facility is available is given).								
Community toilet including bath.	Community toilet excluding bath.	Rural sanitary mart or sanitary hardware outlet available near the village.	Community bio- gas or recycle of waste for productive use.	Post office(PO)	Sub post office (SPO)	Post & Telegraph office (P&TO)	Village Pin Code	Telephones (Land lines)	Public call office (PCO)	Mobile phone coverage	Name of Village	Serial Number
47	48	49	50	51	52	53	54	55	56	57	2	1
No	No	No	No	b	b	b	722157	a	a	Yes	Dhirkona	2234
No	No	No	No	c	a	c	722157	Yes	Yes	Yes	Joyrampur	2235
No	No	Yes	No	c	Yes	c	722157	Yes	Yes	Yes	Radhanagar	2236
No	No	Yes	No	c	a	c	722122	Yes	a	Yes	Gobardhanpur	2237
No	No	No	No	c	a	c		a	a	Yes	Bankati	2238
No	No	Yes	No	c	b	c	722122	a	a	Yes	Bansh Kopa	2239
No	No	No	No	c	Yes	c	722122	Yes	a	Yes	Amral	2240
No	No	No	No	c	a	c	722122	Yes	a	Yes	Muchdang	2241
No	No	No	No	c	c	c	722163	a	a	Yes	Pundurhati	2242
No	No	No	No	c	a	c	722122	Yes	a	Yes	Birra	2243
No	No	No	No	c	a	c	722122	a	c	Yes	Benda	2244
											Rani Khamar	2245
No	No	No	No	Yes	b	b		b	b	Yes	Gopalpur	2246
											Konar Bandh	2247
											Haripur	2248
No	No	No	No	b	a	b	722122	a	a	Yes	Banamalipur	2249
No	No	No	No	c	a	c	722122	b	a	Yes	Paikpara	2250
No	No	No	No	c	a	c	722122	Yes	a	Yes	Dharapati	2251
No	No	Yes	No	c	a	c	722122	a	a		Paschim Nischinatapur	2252
No	No	No	No	a	a	b	722157	Yes	b	Yes	Kakila	2253
No	No	No	No	c	b	b	722157	a	b	Yes	Rautara	2254
											Tentulia	2255
											Siharshul	2256
No	No	Yes	No	c	a	c	722157	a	b	Yes	Dhangara	2257
No	No	No	No	b	b	b	722157	a	Yes	Yes	Beliara	2258
No	No	No	No	b	b	b	722157	a	b	Yes	Dejhat	2259
No	No	No	No	c	b	c	722122	b	c	Yes	Mahish Khoar	2260
No	No	Yes	No	c	a	c	722122	a	c	Yes	Ramnagar	2261
No	No	Yes	No	c	a	c	722122	b	a	Yes	Prakash	2262
No	No	No	No	c	a	c	722122	b	b	a	Narayanpur	2263
No	No	Yes	No	c	Yes	c	722122	b	a	Yes	Uliara	2264
No	No	No	No	b	Yes	b	722122	b	a	Yes	Gosainpur	2265
No	No	No	No	b	a	b		b	a	Yes	Gopalpur	2266
											Jangal Bankati	2267
No	No	No	No	b	a	b	722122	a	a	Yes	Radha Damodarpur	2268
No	No	No	No	b	a	b	722122	b	a	Yes	Kamar Pukur	2269
No	No	No	No	b	a	b	722122	Yes	Yes	Yes	Here Parbbat	2270
No	No	No	No	a	b	a	722122	a	a		Madhuban	2271
No	No	No	No	a	a	a	722157	a	a	Yes	Katna	2272
No	No	No	No	b	b	b	722157	Yes	b	Yes	Penera	2273
No	No	No	No	b	b	b	722157	a	Yes	Yes	Basantapur	2274
No	No	No	No	a	b	c	722157	a	Yes	Yes	Dihar	2275

Communication and transport facilities (If amenities available code -Yes is given except for Village Pin Code ,If not available within the village , the distance range code viz; a for < 5 Kms, b for 5-10 Kms and c for 10+ kms of nearest place where facility is available is given).													Village connected to highway (If amenities available code viz; a for < 5 Kms, b for 5-10 Kms and c for 10+ kms of nearest place where facility is available is given).			
Serial Number	Name of Village	Internet cafes/ Common service centre (CSC)	Private courier facility	Bus service (Public & Private)	Railway stations	Auto/Modified Autos	Taxis and Vans	Tractors	Cycle-pulled rickshaws(Manual & Machine driven)	Carts driven by animals	Sea /River ferry service	Connected to national highway(NH)	Connected to state highway(SH)	Connected to major district road (MDR)	Connected to others district road	Pucca roads
1	2	58	59	60	61	62	63	64	65	66	67	68	69	70	71	72
2234	Dhirkona	c	c	a	c	c	a	a	a	Yes	c	c	c		Yes	b
2235	Joyrampur	Yes	c	Yes	c	c	c	Yes	Yes	Yes	c	c		Yes	Yes	Yes
2236	Radhanagar	Yes	c	Yes	c	c	c	Yes	Yes	Yes	c	c	c	Yes	Yes	a
2237	Gobardhanpur	c	Yes	a	c	c	Yes	Yes	Yes	Yes	c	c	c	c	a	a
2238	Bankati	a	c	Yes	c	c	c	Yes	Yes	Yes	c	c	c	a	Yes	a
2239	Bansh Kopa	a	Yes	a	c	c	Yes	a	Yes	Yes	c	c	c	c	c	a
2240	Amral	a	c	Yes	c	c	a	Yes	Yes	Yes	c	c	c	a	a	a
2241	Muchdang	a	c	a	c	c	Yes	Yes	a	Yes	c	c	c	a	c	a
2242	Pundurhati	a	c	a	c	c	a	Yes	Yes	Yes	c	c	c	b	c	a
2243	Birra	c	c	Yes	c	c	a	Yes	Yes	Yes	c	c	c	a	Yes	a
2244	Benda	c	b	a	c	c	b	Yes	Yes	Yes	c	b	b	b	b	b
2245	Rani Khamar															
2246	Gopalpur	b	b	a	c	a	a	Yes	a	a	a	a	a	a	b	a
2247	Konar Bandh															
2248	Haripur															
2249	Banamalipur	b	b	a	c	b	Yes	Yes	a	Yes	b					a
2250	Paikpara	a	c	Yes	c	c	a	Yes	Yes	Yes	c	c	b	a	c	Yes
2251	Dharapati	a	c	Yes	c	c	a	Yes	a	Yes	c	c	b	a	c	Yes
2252	Paschim Nischinatapur	c	c	a	c	c	a	a	Yes	Yes	c	c	c	a	a	a
2253	Kakila	a	b	Yes	b	b	Yes	Yes	Yes	Yes	c	b		Yes		a
2254	Rautara	b	b	Yes	c	c	a	b	Yes	Yes	c	c	c	b	c	a
2255	Tentulia															
2256	Siharshul															
2257	Dhangara	b	b	Yes	c	c	a	b	Yes	Yes	c	c	c	b	c	b
2258	Beliara	b	b	Yes	b	a	Yes	Yes	Yes	Yes	a	b	b		Yes	a
2259	Dejhat	b	b	Yes	b	Yes	Yes	Yes	Yes	Yes	a	b	b		Yes	a
2260	Mahish Khoar	b	c	b	c	c	c	b	b	Yes	b	c	c	c	b	b
2261	Ramnagar	a	c	a	c	c	c	a	a	Yes	b	c	c	c	a	a
2262	Prakash	c	c	Yes	c	c	a	Yes	a	Yes	Yes	c	c	Yes	b	Yes
2263	Narayanpur	b	b	b	c	c	a	b	Yes	Yes	a					a
2264	Uliara	c	c	Yes	c	c	a	Yes	a	Yes	a	c	c	Yes	b	Yes
2265	Gosainpur	a	b	a	b	b	b	Yes	a	Yes	a	b	a	a	a	a
2266	Gopalpur	a	b	a	b	b	b	Yes	b	Yes	Yes	b	a	Yes	b	a
2267	Jangal Bankati															
2268	Radha Damodarpur	b	b	a	b	b	Yes	Yes	Yes	a	a	b	Yes	b	a	a
2269	Kamar Pukur	a	b	Yes	b	b	b	b	b	a	c	b	Yes	b	b	a
2270	Here Parbbat	Yes	b	Yes	b	b	b	Yes	Yes	Yes	a	b		Yes	b	Yes
2271	Madhuban	c	a	a	b	a	a	a	Yes	Yes	Yes				Yes	a
2272	Katna	a	a	a	a	a	Yes	a	Yes	Yes	a	c	a	a	a	a
2273	Penera	b	b	Yes	b	b	Yes	Yes	Yes	Yes	Yes	b	b		Yes	a
2274	Basantapur	b	b	b	c	b	b	Yes	Yes	Yes	c					b
2275	Dihar	c	a	a	c	c	b	a	a	Yes	c	a		a	a	a

ys,village roads, banks & credit societies :-Yes is given, If not available within the code viz; a for <5 Kms, b for 5-10 Kms place where facility is available is given).							Availability of miscellaneous facilities (If amenities available code -Yes is given, If not available within the village , the distance range code viz; a for < 5 Kms, b for 5-10 Kms and c for 10+ kms of nearest place where facility is available is given).											
73	74	75	76	77	78	79	80	81	82	83	84	85	86	87	Name of Village	Serial Number		
Yes		c	c	b	c	b	Yes	Yes	c	c	c	b	Yes	Yes	Dhirkona	2234		
Yes	c	c	Yes	a	c	Yes	Yes	Yes	Yes	b	Yes	Yes	Yes	Yes	Joyrampur	2235		
Yes				Yes	c	Yes	c	Yes	Yes	a	c	Yes	Yes	Yes	Radhanagar	2236		
a	Yes			a	c	c	Yes	a	c	a	a	Yes	Yes	Yes	Gobardhanpur	2237		
Yes				a	c	c	Yes	a	c	b	c	Yes	Yes	Yes	Bankati	2238		
a	Yes	b		b	c	c	Yes	b	c	b	b	Yes	Yes	Yes	Bansh Kopa	2239		
b				a	c	c	Yes	Yes	c	a	c	Yes	Yes	Yes	Amral	2240		
b	Yes			a	c	c	Yes	a	c	a	Yes	Yes	a	Yes	Muchdang	2241		
a	Yes			b	c	c	Yes	a	c	b	Yes	Yes	Yes	Yes	Pundurhati	2242		
b				a	c	c	Yes	Yes	c	a	c	Yes	Yes	Yes	Birra	2243		
b	b	b		a	c	c	Yes	Yes	c	Yes	Yes	Yes	Yes	Yes	Benda	2244		
															Rani Khamar	2245		
b				c	c	c	c	c	c	a	c	Yes	Yes	Yes	Gopalpur	2246		
															Konar Bandh	2247		
															Haripur	2248		
Yes				b	b	c	Yes	a	c	a	Yes	Yes	Yes	Yes	Banamalipur	2249		
a				a	c	c	Yes	Yes	c	a	Yes	Yes	Yes	Yes	Paikpara	2250		
b	Yes		Yes	a	c	c	Yes	a	c	a	Yes	Yes	Yes	Yes	Dharapati	2251		
Yes				a	c	c	Yes	Yes	c	a	Yes	Yes	Yes	Yes	Paschim Nischinatapur	2252		
Yes				a	b	c	Yes	Yes	c	Yes	Yes	Yes	Yes	Yes	Kakila	2253		
Yes			Yes	b	c	c	Yes	Yes	c	a	Yes	Yes	Yes	Yes	Rautara	2254		
															Tentulia	2255		
															Siharshul	2256		
Yes				b	c	c	Yes	Yes	c	a	Yes	Yes	Yes	Yes	Dhangara	2257		
Yes	Yes	a	a	a	b	Yes	a	Yes	c	Yes	a	Yes	Yes	Yes	Beliara	2258		
Yes	Yes	a	a	Yes	b	Yes	a	Yes	c	Yes	a	Yes	Yes	Yes	Dejhat	2259		
Yes	Yes	b	c	c	c	c	Yes	c	c	b	b	c	Yes	Yes	Mahish Khoar	2260		
Yes	Yes	b	c	c	c	c	Yes	c	c	a	a	c	a	Yes	Ramnagar	2261		
Yes	Yes	a	c	c	c	Yes	Yes	Yes	Yes	Yes	Yes	Yes	Yes	Yes	Prakash	2262		
Yes		a			c	b	Yes	Yes	c	Yes	a	Yes	Yes	Yes	Narayanpur	2263		
Yes	Yes	a	c	c	c	c	Yes	a	c	a	a	Yes	Yes	Yes	Uliara	2264		
Yes				b	b	c	Yes	Yes	c	a	b	b	Yes	Yes	Gosainpur	2265		
Yes				b	b	c	Yes	Yes	c	b	b	b	Yes	Yes	Gopalpur	2266		
															Jangal Bankati	2267		
Yes		Yes	b	b	b	c	Yes	a	b	b	b	b	Yes	Yes	Radha Damodarpur	2268		
Yes				b	b	c	Yes	b	c	b	b	b	Yes	Yes	Kamar Pukur	2269		
Yes				b	b	c	Yes	Yes	c	b	b	b	Yes	Yes	Here Parbbat	2270		
Yes				a	a	c	Yes	Yes	c	Yes	Yes	a	Yes	Yes	Madhuban	2271		
Yes	Yes	Yes	b	a	a	c	Yes	a	c	b	a	Yes	Yes	Yes	Katna	2272		
Yes	Yes	Yes		b	b	c	Yes	c	c	b	b	Yes	Yes	Yes	Penera	2273		
b				b	b	c	Yes	Yes	c	Yes	Yes	Yes	Yes	Yes	Basantapur	2274		
Yes	Yes	Yes		b	c	c	c	a	c	a	b	b	Yes	Yes	Dihar	2275		

Availability of miscellaneous facilities (If amenities available code -Yes is given, If not available within the village , the distance range code viz; a for < 5 Kms, b for 5-10 Kms and c for 10+ kms of nearest place where facility is available is given).												Availability of electricity (Yes/No)			
Serial Number	Name of Village	ASHA (Accredited Social Health Activist)	Community centre with/without TV	Sports Field,	Sports Club / Recreation Centre	Cinema / Video Hall	Public Library	Public Reading Room	Newspaper Supply	Assembly Polling station	Birth & Death Registration Office	Power Supply for Domestic Use (ED)	Power Supply for Agricultural Use (EAG)	Power Supply for Commercial Use (EC)	Power Supply for All Uses (EA)
1	2	88	89	90	91	92	93	94	95	96	97	98	99	100	101
2234	Dhirkona	Yes	c	a	a	b	a	Yes	a	Yes	a	Yes	Yes	No	No
2235	Joyrampur	Yes	Yes	Yes	Yes	a	a	a	Yes	Yes	b	Yes	No	Yes	No
2236	Radhanagar	Yes	Yes	Yes	Yes	Yes	Yes	Yes	Yes	Yes	Yes	Yes	Yes	Yes	Yes
2237	Gobardhanpur	Yes	a	Yes	Yes	a	a	a	Yes	Yes	a	Yes	Yes	Yes	Yes
2238	Bankati	Yes	Yes	Yes	Yes	Yes	Yes	Yes	Yes	Yes	Yes	Yes	No	No	No
2239	Bansh Kopa	Yes	b	Yes	Yes	b	b	b	Yes	b	b	Yes	Yes	Yes	Yes
2240	Amral	Yes	Yes	Yes	Yes	a	a	Yes	Yes	Yes	a	Yes	Yes	Yes	Yes
2241	Muchdang	a	Yes	a	Yes	b	a	a	a	a	a	Yes	No	No	No
2242	Pundurhati	a	Yes	Yes	Yes	b	a	a	a	a	a	Yes	No	No	No
2243	Birra	Yes	Yes	Yes	Yes	b	a	a	Yes	Yes	a	Yes	Yes	Yes	Yes
2244	Benda	Yes	Yes	Yes	Yes	Yes	a	Yes	Yes	Yes	b	Yes	Yes	Yes	Yes
2245	Rani Khamar														
2246	Gopalpur	Yes	a	a	a	a	a	a	a	c	c	Yes	No	No	No
2247	Konar Bandh														
2248	Haripur														
2249	Banamalipur	Yes	b	Yes	b	b	b	b	Yes	a	a	Yes	Yes	Yes	Yes
2250	Paikpara	a	Yes	Yes	Yes	b	a	a	Yes	a	a	Yes	Yes	Yes	Yes
2251	Dharapati	a	Yes	Yes	Yes	b	a	a	Yes	Yes	a	Yes	No	No	No
2252	Paschim Nischinatapur	a	Yes	a	a	a	a	Yes	a	a	a	Yes	No	No	No
2253	Kakila	Yes	Yes	Yes	Yes	a	a	Yes	Yes	Yes	a	Yes	Yes	Yes	Yes
2254	Rautara	Yes	Yes	a	b	b	Yes	Yes	b	Yes	b	Yes	Yes	No	No
2255	Tentulia														
2256	Siharshul														
2257	Dhangara	Yes	Yes	a	Yes	b	b	Yes	b	Yes	b	Yes	Yes	Yes	Yes
2258	Beliara	Yes	b	Yes	a	a	a	a	Yes	Yes	a	Yes	No	No	No
2259	Dejhat	Yes	b	Yes	Yes	Yes	a	a	Yes	Yes	a	Yes	No	No	No
2260	Mahish Khoar	Yes	c	a	a	c	a	a	b	a	a	Yes	No	No	No
2261	Ramnagar	Yes	c	a	Yes	a	a	a	Yes	a	a	Yes	Yes	Yes	Yes
2262	Prakash	Yes	Yes	Yes	Yes	c	Yes	Yes	Yes	Yes	Yes	Yes	Yes	Yes	Yes
2263	Narayanpur	Yes	Yes	Yes	Yes	Yes	Yes	Yes	Yes	Yes	c	Yes	Yes	Yes	Yes
2264	Uliara	Yes	Yes	Yes	Yes	c	a	a	Yes	Yes	a	Yes	Yes	Yes	Yes
2265	Gosainpur	a	Yes	Yes	b	b	b	Yes	Yes	Yes	b	Yes	No	Yes	No
2266	Gopalpur	Yes	b	b	b	b	b	b	Yes	Yes	b	Yes	No	No	No
2267	Jangal Bankati														
2268	Radha Damodarapur	a	b	Yes	Yes	b	b	b	b	a	b	Yes	Yes	Yes	Yes
2269	Kamar Pukur	Yes	b	b	b	b	b	b	b	a	b	Yes	No	No	No
2270	Here Parbbat	a	Yes	Yes	b	b	b	Yes	Yes	a	b	Yes	No	No	No
2271	Madhuban	Yes	Yes	Yes	Yes	Yes	Yes	Yes	Yes	Yes	b	Yes	Yes	Yes	Yes
2272	Katna	Yes	a	a	a	a	a	a	a	a	a	Yes	No	No	No
2273	Penera	Yes	b	Yes	Yes	b	a	a	Yes	Yes	b	Yes	Yes	No	No
2274	Basantapur	Yes	Yes	Yes	Yes	b	Yes	Yes	Yes	Yes	b	Yes	Yes	Yes	Yes
2275	Dihar	Yes	Yes	Yes	Yes	b	b	b	Yes	Yes	a	Yes	Yes	Yes	Yes

Nearest Town		Land Use							
		Area under different types of land use (in hectares rounded up to one decimal place)							
Name	Distance range code i.e. a for < 5 Kms, b for 5-10 Kms and c for 10+ kms .	Forests	Area under Non-agricultural Uses	Barren and Un-cultivable land	Permanent Pastures and Other Grazing Lands	Land Under Miscellaneous Tree Crops etc.	Culturable Waste Land	Name of Village	Serial Number
102	103	104	105	106	107	108	109	2	1
BISHNUPUR	c	0	36	0	0	0	0	Dhirkona	2234
BISHNUPUR	c	0	5.2	0	0	0	0	Joyrampur	2235
BISHNUPUR	c	0	285	0	0	0	0	Radhanagar	2236
BISHNUPUR	b	0	16.4	0	0	0	0	Gobardhanpur	2237
BISHNUPUR	c	99.2	70	0	0	0	0	Bankati	2238
BISHNUPUR	b	121.4	9.3	0	0	0	0	Bansh Kopa	2239
BISHNUPUR	b	0	38.5	0	0	0	0	Amral	2240
BISHNUPUR	b	0	15.4	0	0	0	0	Muchdang	2241
BISHNUPUR	c	0	8.3	0	0	0	0	Pundurhati	2242
BISHNUPUR	c	0	17	0	0	0	0	Birra	2243
BISHNUPUR	b	0	10.5	0	0	0	0	Benda	2244
		0	6.2	0	0	0	0	Rani Khamar	2245
BISHNUPUR	b	0	4	0	0	0	0	Gopalpur	2246
		0	0	0	0	0	0	Konar Bandh	2247
		0	6.2	0	0	0	0	Haripur	2248
BISHNUPUR	b	0	9	0	0	0	0	Banamalipur	2249
BISHNUPUR	c	0	25.1	0	0	0	0	Paikpara	2250
BISHNUPUR	c	0	152.2	0	0	0	0	Dharapati	2251
BISHNUPUR	c	0	2.4	0	0	0	0	Paschim Nischinatapur	2252
BISHNUPUR	c	0	76.9	0	0	0	0	Kakila	2253
BISHNUPUR	b	0	50.3	0	0	0	0	Rautara	2254
		0	7.2	0	0	0	0	Tentulia	2255
		0	2	0	0	0	0	Siharshul	2256
BISHNUPUR	b	0	42.5	0	0	0	0	Dhangara	2257
BISHNUPUR	c	0	9.6	0	0	0	0	Beliara	2258
BISHNUPUR	c	0	20.6	0	0	0	0	Dejhat	2259
BISHNUPUR	c	0	9.8	0	0	0	0	Mahish Khoar	2260
BISHNUPUR	c	0	3	0	0	0	0	Ramnagar	2261
BISHNUPUR	b	0	188	0	0	0	0	Prakash	2262
BISHNUPUR	c	0	4.3	0	0	0	0	Narayanpur	2263
BISHNUPUR	c	0	99.1	0	0	0	0	Uliara	2264
BISHNUPUR	b	0	20.3	0	0	0	0	Gosainpur	2265
BISHNUPUR	b	0	64.6	0	0	0	0	Gopalpur	2266
		0	3.8	0	0	0	0	Jangal Bankati	2267
BISHNUPUR	b	91.5	3.9	0	0	0	0	Radha Damodarpur	2268
BISHNUPUR	b	0	1.8	0	0	0	0	Kamar Pukur	2269
BISHNUPUR	b	153.4	60.5	0	0	0	0	Here Parbbat	2270
BISHNUPUR	b	0	10	0	0	0	0	Madhuban	2271
BISHNUPUR	c	0	3.6	0	0	0	0	Katna	2272
BISHNUPUR	c	0	77.7	0	0	0	0	Penera	2273
BISHNUPUR	c	0	45.9	0	0	0	0	Basantapur	2274
BISHNUPUR	c	0	9.3	0	0	0	0	Dihar	2275

Land Use												
Area under different types of land use (in hectares rounded up to one decimal place)							Area irrigated by source (in hectare).					
Serial Number	Name of Village	Fallow lands other than current fallows	Current Fallows	Net Area Sown	Total Irrigated Land Area	Total Un-irrigated Land Area	Canals (C)	Wells/Tube-wells(W/TW)	Tanks/Lakes(T/L)	Water Falls(WF)	Others(O)	
1	2	110	111	112	113	114	115	116	117	118	119	
2234	Dhirkona	0	0	184.3	100.5	83.8	0	100.5	0	0	0	
2235	Joyrampur	0	0	85	74.5	10.5	0	74.5	0	0	0	
2236	Radhanagar	0	0	493.2	305	188.2	100	200	5	0	0	
2237	Gobardhanpur	0	0	36.4	19	17.4	0	19	0	0	0	
2238	Bankati	0	0	25.9	20	5.9	0	17	3	0	0	
2239	Bansh Kopa	0	0	2	0	2	0	0	0	0	0	
2240	Amral	0	0	216.9	148.6	68.4	0	148.6	0	0	0	
2241	Muchdang	0	0	119.4	67.8	51.6	0	67.8	0	0	0	
2242	Pundurhati	0	0	61.2	50.2	11	0	50.2	0	0	0	
2243	Birra	0	0	109.3	72.4	36.9	0	72.4	0	0	0	
2244	Benda	0	0	383.6	315	68.6	288	22	5	0	0	
2245	Rani Khamar	0	0	57.9	46.5	11.4	25.5	15	6	0	0	
2246	Gopalpur	0	0	84.9	78.9	6	0	58.4	20.5	0	0	
2247	Konar Bandh	0	0	179.7	178.7	1	72.7	96	10	0	0	
2248	Haripur	0	0	72.4	51	21.4	0	46	5	0	0	
2249	Banamalipur	0	0	128.5	104	24.5	0	104	0	0	0	
2250	Paikpara	0	0	76.1	68	8.1	0	68	0	0	0	
2251	Dharapati	0	0	121.4	91	30.4	0	91	0	0	0	
2252	Paschim Nischinatapur	0	0	52.6	34.4	18.2	0	34.4	0	0	0	
2253	Kakila	0	0	122.1	97.1	25	64.8	25.4	5	0	2	
2254	Rautara	0	0	337	205	132	0	200	5	0	0	
2255	Tentulia	0	0	60.2	47.3	12.9	0	42	5.2	0	0	
2256	Siharshul	0	0	47.8	32.8	15	0	32.8	0	0	0	
2257	Dhangara	0	0	118.7	95.5	23.3	0	90.2	5.2	0	0	
2258	Beliara	0	0	127.1	89.8	37.2	0	89.8	0	0	0	
2259	Dejhat	0	0	145.5	104	41.5	0	104	0	0	0	
2260	Mahish Khoar	0	0	136.8	79.3	57.5	0	79.3	0	0	0	
2261	Ramnagar	0	0	59.1	43.3	15.8	0	43.3	0	0	0	
2262	Prakash	0	0	263.5	153	110.4	0	153	0	0	0	
2263	Narayanpur	0	0	56.6	54.6	2	0	54.6	0	0	0	
2264	Uliara	0	0	191	90.5	100.5	0	90.5	0	0	0	
2265	Gosainpur	0	0	74.8	50.6	24.2	0	0	0	0	50.6	
2266	Gopalpur	0	0	49.6	1	48.6	0	1	0	0	0	
2267	Jangal Bankati	0	0	64.7	42.5	22.2	42.5	0	0	0	0	
2268	Radha Damodarapur	0	0	22.7	19	3.6	19	0	0	0	0	
2269	Kamar Pukur	0	0	47	40.5	6.5	35.5	5	0	0	0	
2270	Here Parbbat	0	0	58.7	43.6	15.1	38.6	5	0	0	0	
2271	Madhuban	0	0	125.9	75.9	50	0	45.9	0	0	30	
2272	Katna	0	0	96.9	88.8	8.1	0	88.8	0	0	0	
2273	Penera	0	0	150.2	109.7	40.5	0	109.7	0	0	0	
2274	Basantapur	0	0	185.3	114.9	70.4	0	114.9	0	0	0	
2275	Dihar	0	0	164.7	54.6	110.1	0	54.6	0	0	0	

Name of three most important commodities manufactured			Name of Village	Serial Number
First	Second	Third		
120	121	122	2	1

Mastard Oil	Flour		Dhirkona	2234
			Joyrampur	2235
			Radhanagar	2236
			Gobardhanpur	2237
			Bankati	2238
			Bansh Kopa	2239
			Amral	2240
			Muchdang	2241
			Pundurhati	2242
			Birra	2243
			Benda	2244
			Rani Khamar	2245
			Gopalpur	2246
			Konar Bandh	2247
			Haripur	2248
			Banamalipur	2249
			Paikpara	2250
			Dharapati	2251
			Paschim Nischinatapur	2252
			Kakila	2253
			Rautara	2254
			Tentulia	2255
			Siharshul	2256
			Dhangara	2257
			Belicara	2258
			Dejhat	2259
			Mahish Khoar	2260
	Ramnagar	2261		
	Prakash	2262		
	Narayanpur	2263		
	Uliara	2264		
	Gosainpur	2265		
	Gopalpur	2266		
	Jangal Bankati	2267		
	Radha Damodarpur	2268		
	Kamar Pukur	2269		
	Here Parbbat	2270		
	Madhuban	2271		
	Katna	2272		
	Penera	2273		
	Basantapur	2274		
	Dihar	2275		

Census of India 2011
Amenities and Land use

Serial Number	Name of Village	Location code no.	Total area of the village (in hectares rounded up to one decimal place)	Total population (2011 census)	Number of households (2011 census)	Number of educational amenities available in village , the distance range code viz; a for 0-5 kms, b for 5-10 kms, c for 10+ kms of nearest place where facility is available							
						7	8	9	10	11	12	13	14
1	2	3	4	5	6	Pre-Primary school (PP)	Primary school (P)	Middle school (M)	Secondary School (S)	Senior Secondary school (SS)	Degree college of arts, science & commerce (ASC)	Engineering college(EC)	Medical college (MC)
2276	Janta	328232	111.8	2441	511	1	1	a	a	c	b	c	
2277	Naer	328233	169.8	1887	419	1	1 a	a	a	b	b	c	
2278	Thakurpur	328234	152.7	539	99	1	1 a	a	a	b	b	c	
2279	Bhatra	328235	53.3	817	171	2	2		a	b	b	c	
2280	Joykrishnapur	328236	258.3	2749	630	4	3	1	1	1			
2281	Abantika	328237	86.3	1109	252	1	1	1 a	a	b	b		
2282	Belthya	328238	100.9	306	69	1	1		1 a	a	b	c	
2283	Dwarika	328239	175.3	2366	458	2	2	a	a	c	b	c	
2284	Deuli	328240	410.2	1649	342	2	2	a	a	c	b	c	
2285	Chakdaha	328241	137.2	1339	260	2	2	1 a	a		1 a	c	
2286	Shyamsundarpur	328242	135.4	2527	497	1	1	1 a		a	a		
2287	Kushtara	328243	101.7	87	21	a	a	a	a	a	b	c	
2288	Kelemele	328244	67.1	2	1								
2289	Chura Manipur	328245	134.4	364	83	1	1 a	a	a	b	b	c	
2290	Jamuna Band (P)	328246	274.2	1378	355	2	2 a	a	a	a	b	c	
2291	Dwadas Bari	328247	101	604	133	1	1	1	1	1	1	c	
2292	Kusum Bani	328248	80.5	693	157	1	1 a	a	a	b	b	c	
2293	Chaugan	328249	332.2	813	191	1	1 a	a	a	a	b	c	
2294	Kural Bari	328250	43.8	65	18	a	a	a	a	a	a	c	
2295	Siromanipur	328251	406.6	912	179	2	2	1 b		b	b	c	
2296	Mayara Pukur	328252	366.4	568	131	2	2 a	a	a	c	c	c	
2297	Dhenga Pathar	328253	159.5	48	9	a	a	a	a	a	a		
2298	Basudebpur	328254	1368.1	1642	386	3	3 a	b	b	b	b	c	
2299	Tribanka	328255	678.4	769	181	1	1 a	b	b	c	c	c	
2300	Belshula	328256	224	1028	238	1	1	1		c	c	c	
2301	Dumohani	328257	236.4	250	51	1	1 b	b	b	c	c	c	
2302	Bangele	328258	198.9	495	100	1	1 b	b	b	c	c	c	
2303	Benabendi	328259	223.3	474	93	1	1 b	b	b	c	c	c	
2304	Khana Bari	328260	811	203	53	1	1 b	b	b	c	c	c	
2305	Darasol	328261	87.7	0	0								
2306	Chandabila	328262	132.4	490	109	2	1				1	1	
2307	Dundure	328263	495.3	1042	201	1	1	a	c	c	c	c	
2308	Marar	328264	711.1	7799	1635	5	4	2	1	1 b	b	c	
2309	Benachapra	328265	474.9	1262	294	1	1 a	a	a	b	b	c	
2310	Kharikasuli	328266	109.6	714	139	1	1	1 a	b	b	b		
2311	Pirragara	328267	85.5	381	76	1	1	a	b	b	c	c	
2312	Ghugimura	328268	364.2	1398	300	2	2	1 b	b	b	c	c	
2313	Jharia	328269	168.3	646	126	2	2	1 b	b	b	b	c	
2314	Bankati	328270	147.9	1061	211	1	1	b	b		b	c	
2315	Bara Amlai	328271	58.8	3	1								
2316	Pedda	328272	94.2	511	105	1	1 a	b	b	b	c	c	
2317	Khuliamuri	328273	359	73	15	b	a			b	c	c	

- Village Directory

(As in 2009)

le. (If not available within the : < 5 Kms, b for 5-10 Kms and c cility is available is given).															Number of Medical Amenities available. (If not available within the village , the distance range code viz; a for < 5 Kms, b for 5-10 Kms and c for 10+ kms of nearest place where facility is available is given).															Name of Village	Serial Number
Management institute (MI)	Polytechnic (Pt)	Vocational training school /ITI	Non-formal training centre (NFTC)	Special school for disabled (SSD)	Others (specify)	Community health centre (CHC)	Primary health centre (PHC)	Primary health sub centre (PHS)	Maternity and child welfare centre (MCW)	T.B. clinic (TBC)	Hospital-allopathic (HA)	Hospital-alternative medicine (HO)	Dispensary (D)	Veterinary hospital (VH)	Mobile health clinic (MHC)	Family welfare centre (FWC)															
15	16	17	18	19	20	21	22	23	24	25	26	27	28	29	30	31															
c	b	a	b			a	a	1		b	b	b	a				Janta	2276													
	b	a	c	b		b	a	a	c	b	b	c	1	b	c	c	Naer	2277													
c	b	a	b			b	a	a			b		b	b			Thakurpur	2278													
c	b		b			b	a			b	b			b		b	Bhatra	2279													
						a	a			b		b	b				Joykrishnapur	2280													
	b					b	a	a	b	b	b	b	b	b			Abantika	2281													
	a	a	a	a		b	a	a	a	a	a		a	a		a	Belthya	2282													
c	b	b	b	b		b	b	1		b	b	b	b	b			Dwarika	2283													
c	b	b	b	b		b	b	1			b	b	b	b			Deuli	2284													
c	1	c				c	b			a	a		a	a		a	Chakdaha	2285													
	a	a	a	a		c	b	a		a	a		a	a			Shyamsundarpur	2286													
c	a	c	a			c	b	a	a	a	a		a	a		a	Kushtara	2287													
						c	b	b		b	a			a		a	Kelemele	2288													
c	b	a	b			c	c	a	a	a	a		a	b		a	Chura Manipur	2289													
c	a	a	a	a		1	c	c	a	c	a	a		a	a		Jamuna Band (P)	2290													
c	2	1					a	a	a		a			b		a	Dwadas Bari	2291													
c	b	b	a			c	a	a	a	a	b			a		a	Kusum Bani	2292													
c	c	a				c	c	b	b	b	a			a		a	Chaugan	2293													
c	a	c	a			c	c	b	b	a	b	b	a	a		b	Kural Bari	2294													
	1					b											Siromanipur	2295													
c	c	c	a			c	b	a	a	a	c		a	c			Mayara Pukur	2296													
	b						c										Dhenga Pathar	2297													
c	a	c	b	b		b	c	a	b	b	b		b	b		b	Basudebpur	2298													
c	b	b	c			c	c	a	c	c	c	c	c	c		a	Tribanka	2299													
c	c					c	c	1	c	c	c		c	c	c	c	Belshula	2300													
c	c	c	c	c		c	c	b	b	c	c	c	b	c		c	Dumohani	2301													
c	c	b	1	c		c	c	a	b	c	c	c	b	c		c	Bangele	2302													
c	c	b	c	c													Benabendi	2303													
c	c																Khana Bari	2304													
																	Darasol	2305													
						c	c		b		c						Chandabila	2306													
	c		c			a	a	c	b	c	c	a	a		c		Dundure	2307													
c	b	b	2	b		c	c	1	b	b	b	b	b			7	Marar	2308													
c	b	a	b			c	c	a	c	a	a		a	b		a	Benachapra	2309													
	b	b				c	c	1	b	a		1	a	b		1	Kharikasuli	2310													
	b	b	b				a	b	a	b	b	a	a		c		Pirragara	2311													
	b	b				c	1	1		b	b	b	b		a		Ghugimura	2312													
c	b	b	b			c	b	b	b	b	b		1	b		b	Jharia	2313													
	b		b			c	b	b	b	b			b	b		b	Bankati	2314													
																	Bara Amlai	2315													
	b	b	b			a	c	b	c	c	c	c	c	c	c	c	Pedda	2316													
c	c		b			a	c	b	c	c	c	c	c	c	c	c	Khuliamuri	2317													

Serial Number	Name of Village	Number of Non-Government Medical Amenities available.							Availability of drinking water - Yes / No							
		Charitable non Govt. hospital/Nursing home.	Medical practitioner with MBBS Degree	Medical practitioner with other degree	Medical practitioner with no degree	Traditional practitioner and faith healer .	Medicine Shop	Others	Tap water (Treated/Untreated)	Well water (Covered / Uncovered well)	Hand Pump	Tube wells / Bore well	Spring	River / Canal	Tank / Pond / Lake	Others
1	2	32	33	34	35	36	37	38	39	40	41	42	43	44	45	46
2276	Janta	0	0	2	2	0	0	0	No	No	Yes	Yes	No	Yes	No	No
2277	Naer	0	0	0	0	0	0	0	No	No	Yes	No	No	No	No	No
2278	Thakurpur	0	0	0	1	0	1	0	No	No	Yes	No	No	No	No	No
2279	Bhatra	0	0	0	0	0	0	0	No	No	Yes	No	No	Yes	Yes	No
2280	Joykrishnapur	0	1	0	0	0	2	0	No	No	Yes	No	No	Yes	Yes	No
2281	Abantika	0	0	1	1	0	1	0	No	Yes	Yes	Yes	No	Yes	Yes	No
2282	Belthya	0	0	1	0	0	0	0	No	No	Yes	Yes	No	No	Yes	No
2283	Dwarika	0	0	2	5	0	0	0	Yes	No	Yes	Yes	No	Yes	Yes	No
2284	Deuli	0	0	0	0	0	0	0	Yes	No	Yes	No	No	Yes	Yes	No
2285	Chakdaha	0	0	0	0	0	0	0	No	Yes	No	Yes	No	Yes	Yes	No
2286	Shyamsundarpur	0	0	0	0	0	0	0	Yes	No	Yes	Yes	No	Yes	Yes	No
2287	Kushtara	0	0	0	0	0	0	0	No	No	Yes	Yes	No	Yes	Yes	No
2288	Kelemele	0	0	0	0	0	0	0	No	Yes	Yes	Yes	No	Yes	Yes	No
2289	Chura Manipur	0	0	0	0	0	0	0	No	Yes	Yes	No	No	Yes	Yes	No
2290	Jamuna Band (P)	0	0	0	0	1	1	0	Yes	Yes	Yes	Yes	No	No	No	No
2291	Dwadas Bari	0	0	0	0	0	0	0	No	Yes	Yes	No	No	No	Yes	No
2292	Kusum Bani	0	0	1	1	0	0	0	No	No	Yes	Yes	No	No	Yes	No
2293	Chaugan	0	0	0	0	0	0	0	No	Yes	Yes	Yes	No	No	Yes	No
2294	Kural Bari	0	0	0	0	0	0	0	No	Yes	Yes	Yes	No	No	Yes	No
2295	Siromanipur	0	0	0	0	0	0	0	No	Yes	Yes	No	No	No	Yes	No
2296	Mayara Pukur	0	0	0	1	0	0	0	No	No	Yes	No	No	No	Yes	No
2297	Dhenga Pathar	0	0	0	0	0	0	0	No	No	No	Yes	No	No	No	No
2298	Basudebpur	0	0	0	0	0	0	0	No	No	Yes	Yes	No	Yes	Yes	No
2299	Tribanka	0	0	0	0	0	0	0	Yes	Yes	Yes	Yes	No	Yes	Yes	No
2300	Belshula	0	0	0	0	0	0	0	Yes	Yes	Yes	No	No	No	Yes	No
2301	Dumohani	0	0	0	0	0	0	0	No	No	Yes	Yes	No	Yes	Yes	No
2302	Bangele	0	0	0	0	0	0	0	No	No	Yes	Yes	No	Yes	Yes	No
2303	Benabendi	0	0	0	0	0	0	0	No	No	Yes	No	No	Yes	Yes	No
2304	Khana Bari	0	0	0	0	0	0	0	No	No	Yes	No	No	Yes	Yes	No
2305	Darasol															
2306	Chandabila	0	0	0	0	0	0	0	No	No	Yes	No	No	No	Yes	Yes
2307	Dundure	0	0	0	0	0	0	0	No	Yes	Yes	No	No	No	Yes	No
2308	Marar	0	0	0	2	0	1	0	No	No	Yes	No	No	Yes	Yes	No
2309	Benachapra	0	0	0	1	0	0	0	Yes	Yes	Yes	No	No	No	Yes	No
2310	Kharikasuli	0	0	0	1	0	0	0	Yes	No	Yes	Yes	No	No	No	No
2311	Pirragara	0	0	0	0	0	0	0	No	No	Yes	No	No	No	No	No
2312	Ghugimura	0	0	0	0	0	5	0	Yes	Yes	Yes	Yes	No	No	No	No
2313	Jharia	0	0	1	1	0	1	0	No	No	Yes	Yes	No	No	Yes	No
2314	Bankati	0	0	0	0	0	0	0	No	Yes	Yes	No	No	No	Yes	No
2315	Bara Amlai	0	0	0	0	0	0	0	No	No	No	No	No	No	No	No
2316	Pedda	0	0	0	0	0	0	0	No	Yes	Yes	No	No	No	Yes	No
2317	Khuliamuri	0	0	0	0	0	0	0	No	Yes	Yes	No	No	No	Yes	No

Availability of toilet & others Yes / No				Communication and transport facilities (If amenities available code -Yes is given except for Village Pin Code ,If not available within the village , the distance range code viz; a for < 5 Kms, b for 5-10 Kms and c for 10+ kms of nearest place where facility is available is given).								
Community toilet including bath.	Community toilet excluding bath.	Rural sanitary mart or sanitary hardware outlet available near the village.	Community bio- gas or recycle of waste for productive use.	Post office(PO)	Sub post office (SPO)	Post & Telegraph office (P&TO)	Village Pin Code	Telephones (Land lines)	Public call office (PCO)	Mobile phone coverage	Name of Village	Serial Number
47	48	49	50	51	52	53	54	55	56	57	2	1
No	No	No	No	a	Yes	a	722122	Yes	Yes	Yes	Janta	2276
No	No	Yes	No	a	b	b	722122	b	b	a	Naer	2277
No	No	Yes	No	b	a	b	722122	Yes	a	Yes	Thakurpur	2278
No	No	No	No	b	b	b	722122	Yes	a	Yes	Bhatra	2279
No	Yes	Yes	No		Yes	b	722122	Yes	Yes	Yes	Joykrishnapur	2280
No	No	No	No	b	a	b	722122	Yes	b	Yes	Abantika	2281
No	No	No	No	a		a	722122	Yes	a	Yes	Belthya	2282
No	No	No	No	b	Yes	b	722122	Yes	Yes	Yes	Dwarika	2283
No	No	No	No	b	a	b	722122	b	Yes	Yes	Deuli	2284
No	No	Yes	No	Yes	a	a	722122	a	a	Yes	Chakdaha	2285
No	No	No	No	a	a	a	722122	a	a	Yes	Shyamsundarpur	2286
No	No	No	No	a	a	a	722122	a	a	Yes	Kushtara	2287
No	No	No	No	a	a	a	722122	Yes	a	Yes	Kelemele	2288
No	No	No	No	a	a	a	722122	Yes	a	Yes	Chura Manipur	2289
No	No	Yes	No	a	a	a	722122	Yes	Yes	Yes	Jamuna Band (P)	2290
No	No	No	No	b	a	a	722122	a	a	Yes	Dwadas Bari	2291
No	No	Yes	No	b	a	a	722122	Yes	c	Yes	Kusum Bani	2292
No	No	No	No	a	a	a	722122	a	a	Yes	Chaugan	2293
No	No	No	No	a	a	b	722122	a	a	Yes	Kural Bari	2294
No	No	No	No	b	Yes	b	722122	b	b	b	Siromanipur	2295
No	No	Yes	No	c	b	b	722122	a	b	Yes	Mayara Pukur	2296
No	No	No	No	b	b	b	722164	a	a	a	Dhenga Pathar	2297
No	No	No	No	b	c	b	722164	b	b	Yes	Basudebpur	2298
No	No	No	No	a	b	c	722164	b	b	Yes	Tribanka	2299
No	No	No	No	Yes	b	b	722138	b	b	Yes	Belshula	2300
No	No	No	No	b	b	c	722138	b	b	b	Dumohani	2301
No	No	No	No	a	b	c	722138	b	b	b	Bangele	2302
No	No	No	No	c	b	c	722163	b	a	c	Benabendi	2303
No	No	No	No	c	b	c	722138	b	a	a	Khana Bari	2304
											Darasol	2305
No	No	No	No	c	Yes	b	722138	b	b	b	Chandabila	2306
No	No	No	No	c	a	c	722164	c	c	a	Dundure	2307
No	No	No	No	b	Yes	b	722164	Yes	Yes	Yes	Marar	2308
No	No	No	No	a	a	a	722122	Yes	Yes	Yes	Benachapra	2309
No	No	Yes	No	a	a	b	722164	a	a	b	Kharikasuli	2310
No	No	No	No	b	a	b	722164	a	b	Yes	Pirragara	2311
No	No	Yes	No	b	b	c	722122	b	b	Yes	Ghugimura	2312
No	No	Yes	No	b	b	b	722122	Yes	b	Yes	Jharia	2313
No	No	No	No	b	b	b		b	b	Yes	Bankati	2314
No	No	No	No			b	722122	a	b	Yes	Bara Amlai	2315
No	No	No	No	c	b	c	722122	c	c	Yes	Pedda	2316
No	No	No	No	c	b	c	722122	c	c	Yes	Khuliamuri	2317

Communication and transport facilities (If amenities available code -Yes is given except for Village Pin Code ,If not available within the village , the distance range code viz; a for < 5 Kms, b for 5-10 Kms and c for 10+ kms of nearest place where facility is available is given).													Village connected to highway (If amenities available code viz; a for < 5 Kms, b for 5-10 Kms and c for 10+ kms of nearest place where facility is available is given).				
Serial Number	Name of Village	Internet cafes/ Common service centre (CSC)	Private courier facility	Bus service (Public & Private)	Railway stations	Auto/Modified Autos	Taxis and Vans	Tractors	Cycle-pulled rickshaws(Manual & Machine driven)	Carts driven by animals	Sea /River ferry service	Connected to national highway(NH)	Connected to state highway(SH)	Connected to major district road (MDR)	Connected to others district road	Pucca roads	
1	2	58	59	60	61	62	63	64	65	66	67	68	69	70	71	72	
2276	Janta	b	a	a	b	b	Yes	Yes	Yes	Yes	a	b	b	b	b	a	
2277	Naer	b	b	a	b	a	a	a	a	Yes	b	c			Yes	a	
2278	Thakurpur	b	a	a	b	b	b	Yes	a	Yes	c	b	a	a	Yes	a	
2279	Bhatra	a	b	Yes	b	b	Yes	Yes	Yes	Yes	c	b		b	Yes	Yes	
2280	Joykrishnapur	Yes	a	a	Yes	Yes	Yes	Yes	Yes	Yes	c			Yes	Yes	a	
2281	Abantika	b	b	Yes	b	b	b	Yes	b	Yes	c	b		Yes	b	a	
2282	Belthya	a	a	Yes	b	a	a	Yes	a	Yes	b	a		Yes		a	
2283	Dwarika	Yes	Yes	Yes	b	b	Yes	Yes	Yes	Yes	a	c	b	Yes	b	b	
2284	Deuli	c	b	a	b	c	Yes	Yes	Yes	Yes	b	c	b	b	b	b	
2285	Chakdaha	a	a	a	a	a	a	b	Yes	Yes	c	a	a	a	a	a	
2286	Shyamsundarpur	b	a	a	a	a	a	a	Yes	Yes	c	a	a	a		a	
2287	Kushtara	a	a	Yes	a	a	a	b	Yes	Yes	c	a	Yes	a	a	a	
2288	Kelemele	a	b	Yes	a	a	a	b	Yes	Yes	c		Yes			Yes	
2289	Chura Manipur	a	a	Yes	a	a	a	a	Yes	Yes	c		Yes			a	
2290	Jamuna Band (P)	a	a	a	Yes	a	a	Yes	Yes	Yes	c		Yes		Yes	Yes	
2291	Dwadas Bari	b	a	Yes	a	b	a	Yes	Yes	Yes	c	a	a			Yes	
2292	Kusum Bani	b	b	Yes	b	a	Yes	Yes	Yes	Yes	c	a	a	a		Yes	
2293	Chaugan	a	a	a	a	a	a	b	Yes	Yes	c	a	a	a	a	a	
2294	Kural Bari	a	a	a	a	a	a	a	a	Yes	c	a	a	a	b	a	
2295	Siromanipur	b	b	b	b	b	a	b	Yes	c	c	a				a	
2296	Mayara Pukur	c	c	b	b	c	c	Yes	Yes	Yes	c	c	Yes	b	b	Yes	
2297	Dhenga Pathar	b	b	a	b	c	b	b	Yes	c	c	b			a	a	
2298	Basudebpur	b	b	b	c	b	b	Yes	b	Yes	c	b	c	b	b	a	
2299	Tribanka	c	c	b	c	b	b	Yes	Yes	Yes	c	b	b	b	b	b	
2300	Belshula	c	c	b	c	c	b	b	b	Yes	c	b	b	b	b	b	
2301	Dumohani	b	b	a	c	b	b	b	b	a	c	c	c	c	b	b	
2302	Bangele	b	b	b	c	b	b	b	b	b	c	c	c	c	b	b	
2303	Benabendi	b	c	a	c	a	a	a	Yes	Yes	c	c	b	a		b	
2304	Khana Bari	b	c	b	c	a	a	a	Yes	Yes	c	c	b	a		a	
2305	Darasol																
2306	Chandabila	b	b	b	Yes	c	b	b	b	b	c	b	c			Yes	
2307	Dundure	c	c	a	c	c	c	Yes	a	Yes	c	a	c		a	a	
2308	Marar	b	b	Yes	b	b	Yes	Yes	Yes	Yes	c		Yes	b	b	a	
2309	Benachapra	a	a	Yes	b	a	a	Yes	Yes	Yes	c		b			Yes	
2310	Kharikasuli	b	Yes	a	b	a	b	a	Yes	Yes	c		Yes	a		a	
2311	Pirragara	b	b	a	b	b	b	a	a	Yes	c	a	Yes		a	a	
2312	Ghugimura	b	b	Yes	b	b	Yes	a	Yes	Yes	c		Yes			Yes	
2313	Jharia	b	b	b	b	b	Yes	Yes	Yes	Yes	c	b	b	b	b	Yes	
2314	Bankati	b	b	b	b	c	b	b	b	Yes	c	a	b	a	a	a	
2315	Bara Amlai	b	b	a	b	c	b	b	Yes	c	c					a	
2316	Pedda	c	c	a	b	b	b	a	c	Yes	c	b	b	b	Yes	b	
2317	Khuliamuri	c	c	a	b	b	b	a	c	Yes	c	b	b	b	Yes	b	

ys,village roads, banks & credit societies :-Yes is given, If not available within the code viz; a for <5 Kms, b for 5-10 Kms place where facility is available is given).														Availability of miscellaneous facilities (If amenities available code -Yes is given, If not available within the village , the distance range code viz; a for < 5 Kms, b for 5-10 Kms and c for 10+ kms of nearest place where facility is available is given).		
73	74	75	76	77	78	79	80	81	82	83	84	85	86	87	Name of Village	Serial Number
Yes				a	b	c	Yes	Yes	Yes	Yes	Yes	Yes	Yes	b	Janta	2276
Yes	b	c	b	Yes	b	Yes	Yes	Yes	c	a	b	Yes	Yes	Yes	Naer	2277
Yes				b	b	c	Yes	a	c	a	Yes	Yes	a	Yes	Thakurpur	2278
Yes				a	b	c	Yes	a	c	a	Yes	Yes	Yes	Yes	Bhatra	2279
Yes							Yes	Yes	Yes	Yes	Yes	Yes	Yes	Yes	Joykrishnapur	2280
Yes				b	b	Yes	Yes	b	c	Yes	Yes	Yes	Yes	Yes	Abantika	2281
Yes				a	a	c	Yes	a	c	a	Yes	a	Yes	Yes	Belthya	2282
Yes				b	b	Yes	Yes	Yes	Yes	Yes	Yes	Yes	Yes	Yes	Dwarika	2283
Yes				b	b	c	Yes	a	c	Yes	a	Yes	Yes	Yes	Deuli	2284
Yes	Yes			a	a	Yes	Yes	a	c	Yes	Yes	Yes	Yes	Yes	Chakdaha	2285
Yes		Yes	Yes	a	a	c	Yes	a	c	Yes	Yes	Yes	Yes	Yes	Shyamsundarpur	2286
Yes		a	c	a	a	c	a	a	c	a	a	a	a	a	Kushtara	2287
Yes	Yes	c	c	a	a	c	a	a	c	Yes	Yes	a	a	Yes	Kelemele	2288
Yes			Yes	b	a	c	Yes	a	c	b	Yes	a	Yes	Yes	Chura Manipur	2289
Yes			Yes	a	a	c	Yes	a	c	c	a	a	Yes	Yes	Jamuna Band (P)	2290
Yes				a	a	c	Yes	a	c	Yes	a	Yes	Yes	Yes	Dwadas Bari	2291
Yes	Yes			a	b	c	Yes	Yes	c	Yes	Yes	Yes	Yes	Yes	Kusum Bani	2292
Yes		c	c				Yes	a	c	a	a	Yes	Yes	Yes	Chaugan	2293
Yes	a	c	c	a	a	c	Yes	a	c	a	a	Yes	Yes	Yes	Kural Bari	2294
Yes			Yes	b	b	c	Yes	Yes	c	b	Yes	Yes	Yes	Yes	Siromanipur	2295
b	Yes			a	c	c	Yes	a	c	Yes	a	Yes	Yes	Yes	Mayara Pukur	2296
Yes			Yes	b	b	c	Yes	b	c	Yes	b	a	a	Yes	Dhenga Pathar	2297
b			Yes	b	b	b	Yes	a	b	c	b	b	Yes	Yes	Basudebpur	2298
b	Yes		Yes	c	c	b	Yes	Yes	c	b	c	Yes	Yes	Yes	Tribanka	2299
b	b	c	Yes	b	c	c	Yes	Yes	c	b	b	c	Yes	c	Belshula	2300
b	b		Yes	b	c	b	Yes	b	b	a	b	c	Yes	Yes	Dumohani	2301
b	a		Yes	b	c	b	Yes	a	b	b	b	c	Yes	Yes	Bangele	2302
a			Yes	a	c	c	Yes	Yes	c	a	Yes	Yes	Yes	Yes	Benabendi	2303
b			Yes	a	c	c	Yes	Yes	c	b	b	Yes	Yes	Yes	Khana Bari	2304
															Darasol	2305
Yes				b	c	c	Yes	b	c	b	b	a	Yes	Yes	Chandabila	2306
Yes				c	c	c	Yes	a	c	Yes	Yes	c	a	Yes	Dundure	2307
Yes	Yes	c	b	b	b	Yes	Yes	Yes	Yes	Yes	b	Yes	Yes	Yes	Marar	2308
b			Yes	a	a	c	Yes	Yes	c	b	a	a	Yes	Yes	Benachapra	2309
Yes	Yes			b	b	c	Yes	a	c	b	a	a	Yes	Yes	Kharikasuli	2310
Yes				b	b	c	a	Yes	b	Yes	Yes	b	b	Yes	Pirragara	2311
Yes	Yes			b	b	c	Yes	Yes	c	b	a	Yes	Yes	Yes	Ghugimura	2312
Yes	Yes			b	b	b	Yes	b	c	Yes	b	b	Yes	Yes	Jharia	2313
Yes				b	b	Yes	Yes	Yes	c	b	b	b	Yes	Yes	Bankati	2314
b							b	Yes	Yes	c	Yes	Yes	Yes	Yes	Bara Amlai	2315
b				c	b	c	Yes	a	c	Yes	Yes	c	a	Yes	Pedda	2316
b				c	b	c	Yes	a	c	Yes	c	c	a	Yes	Khuliamuri	2317

Availability of miscellaneous facilities (If amenities available code -Yes is given, If not available within the village , the distance range code viz; a for < 5 Kms, b for 5-10 Kms and c for 10+ kms of nearest place where facility is available is given).												Availability of electricity (Yes/No)			
Serial Number	Name of Village	ASHA (Accredited Social Health Activist)	Community centre with/without TV	Sports Field,	Sports Club / Recreation Centre	Cinema / Video Hall	Public Library	Public Reading Room	Newspaper Supply	Assembly Polling station	Birth & Death Registration Office	Power Supply for Domestic Use (ED)	Power Supply for Agricultural Use (EAG)	Power Supply for Commercial Use (EC)	Power Supply for All Uses (EA)
1	2	88	89	90	91	92	93	94	95	96	97	98	99	100	101
2276	Janta	Yes	a	Yes	Yes	Yes	a	a	Yes	Yes	a	Yes	Yes	Yes	Yes
2277	Naer	Yes	b	a	Yes	a	b	b	Yes	b	b	Yes	Yes	Yes	Yes
2278	Thakurpur	a	b	a	b	a	a	b	Yes	Yes	b	Yes	Yes	Yes	Yes
2279	Bhatra	Yes	a	Yes	a	a	a	a	Yes	Yes	b	Yes	No	No	No
2280	Joykrishnapur	Yes	Yes	Yes	Yes	Yes	Yes	Yes	Yes	Yes	Yes	Yes	Yes	Yes	Yes
2281	Abantika	Yes	Yes	Yes	Yes	Yes	Yes	Yes	Yes	Yes	Yes	Yes	Yes	Yes	Yes
2282	Belthya	Yes	Yes	Yes	Yes	a	a	a	Yes	a	Yes	Yes	Yes	Yes	Yes
2283	Dwarika	Yes	Yes	Yes	Yes	Yes	b	b	Yes	Yes	Yes	Yes	Yes	Yes	Yes
2284	Deuli	Yes	Yes	Yes	Yes	b	b	b	Yes	Yes	a	Yes	Yes	Yes	Yes
2285	Chakdaha	Yes	Yes	Yes	Yes	a	a	a	Yes	Yes	a	Yes	Yes	No	No
2286	Shyamsundarpur	Yes	Yes	Yes	Yes	a	a	a	a	Yes	a	Yes	Yes	Yes	Yes
2287	Kushtara	Yes	a	a	a	a	a	a	Yes	a	a	Yes	No	No	No
2288	Kelemele	Yes	Yes	a	a	a	a	a	Yes	a	a	Yes	Yes	Yes	Yes
2289	Chura Manipur	Yes	Yes	Yes	Yes	a	a	a	Yes	a	a	Yes	Yes	Yes	Yes
2290	Jamuna Band (P)	Yes	Yes	Yes	Yes	a	a	a	Yes	Yes	a	Yes	Yes	Yes	Yes
2291	Dwadas Bari	Yes	Yes	Yes	Yes	a	a	Yes	a	a	a	Yes	No	No	No
2292	Kusum Bani	Yes	Yes	Yes	Yes	Yes	Yes	Yes	Yes	a	a	Yes	Yes	Yes	Yes
2293	Chaugan	Yes	a	Yes	Yes	a	a	a	Yes	Yes	a	Yes	Yes	No	No
2294	Kural Bari	Yes	a	a	a	a	a	a	a	a	a	Yes	No	No	No
2295	Siromanipur	Yes	b	Yes	Yes	b	b	Yes	Yes	Yes	b	Yes	No	No	No
2296	Mayara Pukur	Yes	Yes	Yes	Yes	Yes	Yes	Yes	a	a	a	Yes	No	No	No
2297	Dhenga Pathar	a	Yes	a	Yes	b	b	b	b	a	b	Yes	No	No	No
2298	Basudebpur	Yes	b	Yes	b	b	b	b	b	Yes	b	Yes	No	No	No
2299	Tribanka	Yes	Yes	Yes	c	b	b	b	Yes	a	b	Yes	No	No	No
2300	Belshula	c	c	c	c	c	c	c	b	Yes	b	Yes	Yes	Yes	Yes
2301	Dumohani	Yes	b	a	a	b	b	b	b	b	b	Yes	Yes	No	No
2302	Bangele	Yes	b	b	b	b	b	b	b	a	b	Yes	Yes	No	No
2303	Benabendi	Yes	a	a	a	b	b	b	a	a	a	Yes	Yes	No	No
2304	Khana Bari	Yes	a	a	a	b	b	b	b	a	a	Yes	No	No	No
2305	Darasol														
2306	Chandabila	Yes	Yes	Yes	Yes	Yes	Yes	Yes	Yes	Yes	a	Yes	No	No	No
2307	Dundure	Yes	Yes	a	Yes	c	a	c	a	Yes	b	Yes	No	No	No
2308	Marar	Yes	Yes	Yes	Yes	b	Yes	Yes	Yes	Yes	Yes	Yes	Yes	Yes	Yes
2309	Benachapra	Yes	Yes	Yes	Yes	b	a	Yes	Yes	Yes	a	Yes	Yes	No	No
2310	Kharikasuli	Yes	a	Yes	a	b	a	a	Yes	a	Yes	Yes	No	Yes	No
2311	Pirragara	Yes	Yes	a	Yes	b	b	b	b	a	a	Yes	No	No	No
2312	Ghugimura	Yes	Yes	Yes	Yes	b	b	b	Yes	Yes	a	Yes	No	No	No
2313	Jharia	Yes	Yes	Yes	Yes	Yes	Yes	Yes	Yes	Yes	Yes	Yes	Yes	Yes	Yes
2314	Bankati	Yes	b	b	b	b	b	b	b	Yes	b	Yes	No	No	No
2315	Bara Amlai	Yes	Yes	Yes	Yes	Yes	Yes	Yes	Yes	Yes	Yes	Yes	No	No	No
2316	Pedda	Yes	Yes	Yes	Yes	Yes	Yes	Yes	Yes	a	b	Yes	No	No	No
2317	Khuliamuri	Yes	Yes	a	a	c	c	c	c	a	b	Yes	No	No	No

Nearest Town		Land Use							
		Area under different types of land use (in hectares rounded up to one decimal place)							
Name	Distance range code i.e. a for < 5 Kms, b for 5-10 Kms and c for 10+ kms .	Forests	Area under Non-agricultural Uses	Barren and Un-cultivable land	Permanent Pastures and Other Grazing Lands	Land Under Miscellaneous Tree Crops etc.	Culturable Waste Land	Name of Village	Serial Number
102	103	104	105	106	107	108	109	2	1
BISHNUPUR	b	0	88.8	0	0	0	0	Janta	2276
BISHNUPUR	b	0	112.3	0	0	0	0	Naer	2277
BISHNUPUR	c	0	63	0	0	0	0	Thakurpur	2278
BISHNUPUR	c	0	11.3	0	0	0	0	Bhatra	2279
BISHNUPUR	c	0	124.2	0	0	0	0	Joykrishnapur	2280
BISHNUPUR	b	0	22.4	0	0	0	0	Abantika	2281
BISHNUPUR	b	0	48.3	0	0	0	0	Belthya	2282
BISHNUPUR	b	0	4.6	0	0	0	0	Dwarika	2283
BISHNUPUR	b	0	215.9	0	0	0	0	Deuli	2284
BISHNUPUR	b	0	7.7	0	0	0	0	Chakdaha	2285
BISHNUPUR	b	0	5.9	0	0	0	0	Shyamsundarpur	2286
BISHNUPUR	b	0	2.2	0	0	0	0	Kushtara	2287
BISHNUPUR	b	0	6	0	0	0	0	Kelemele	2288
BISHNUPUR	b	0	12.9	0	0	0	0	Chura Manipur	2289
BISHNUPUR	a	160.7	85.6	0	0	0	0	Jamuna Band (P)	2290
BISHNUPUR	a	20.2	15.1	0	0	0	0	Dwadas Bari	2291
BISHNUPUR	a	76.8	3.6	0	0	0	0	Kusum Bani	2292
BISHNUPUR	a	206.3	3.2	0	0	0	0	Chaugan	2293
BISHNUPUR	b	8.9	2.6	0	0	0	0	Kural Bari	2294
BISHNUPUR	b	219.7	48.8	0	0	0	0	Siromanipur	2295
BISHNUPUR	b	123.4	81.4	0	0	0	0	Mayara Pukur	2296
BISHNUPUR	b	148.1	1.2	0	0	0	0	Dhenga Pathar	2297
BISHNUPUR	c	1084.2	84	0	0	0	0	Basudebpur	2298
BISHNUPUR	c	535.4	23.2	0	0	0	0	Tribanka	2299
BISHNUPUR	c	81.8	12.3	0	0	0	0	Belshula	2300
BISHNUPUR	c	125.9	49.8	0	0	0	0	Dumohani	2301
BISHNUPUR	c	131.9	0	0	0	0	0	Bangele	2302
BISHNUPUR	c	144.9	10	0	0	0	0	Benabendi	2303
BISHNUPUR	c	770.1	4.1	0	0	0	0	Khana Bari	2304
		0	4	0	0	0	0	Darasol	2305
BISHNUPUR	c	10.9	40.2	0	0	0	0	Chandabila	2306
BISHNUPUR	c	405.5	2	0	0	0	0	Dundure	2307
BISHNUPUR	b	73.2	102.4	0	0	0	0	Marar	2308
BISHNUPUR	b	235.1	172.6	0	0	0	0	Benachapra	2309
BISHNUPUR	b	3.6	33.1	0	0	0	0	Kharikasuli	2310
BISHNUPUR	b	33.6	4.6	0	0	0	0	Pirragara	2311
BISHNUPUR	b	181.3	36.4	0	0	0	0	Ghugimura	2312
BISHNUPUR	a	48.6	2.4	0	0	0	0	Jharia	2313
BISHNUPUR	a	99.2	12.3	0	0	0	0	Bankati	2314
BISHNUPUR	a	0	2.2	0	0	0	0	Bara Amlai	2315
BISHNUPUR	b	6.1	5.2	0	0	0	0	Pedda	2316
BISHNUPUR	b	297.8	10.1	0	0	0	0	Khuliamuri	2317

Land Use												
Area under different types of land use (in hectares rounded up to one decimal place)							Area irrigated by source (in hectare).					
Serial Number	Name of Village	Fallow lands other than current fallows	Current Fallows	Net Area Sown	Total Irrigated Land Area	Total Un-irrigated Land Area	Canals (C)	Wells/Tube-wells(W/TW)	Tanks/Lakes(T/L)	Water Falls(WF)	Others(O)	
1	2	110	111	112	113	114	115	116	117	118	119	
2276	Janta	0	0	23	21	2	0	21	0	0	0	
2277	Naer	0	0	57.6	57.6	0	0	55.3	2.3	0	0	
2278	Thakurpur	0	0	89.7	88	1.7	0	75	2	0	11	
2279	Bhatra	0	0	42	35	7	0	30	2	0	3	
2280	Joykrishnapur	0	0	134.1	114.1	20	0	102	0	0	12.1	
2281	Abantika	0	0	63.9	49.1	14.8	0	49.1	0	0	0	
2282	Belthya	0	0	52.6	29.5	23.1	0	29.5	0	0	0	
2283	Dwarika	0	0	170.8	110	60.8	0	110	0	0	0	
2284	Deuli	0	0	194.2	111.7	82.6	0	111.7	0	0	0	
2285	Chakdaha	0	0	129.5	55.2	74.3	0	55.2	0	0	0	
2286	Shyamsundarpur	0	0	129.5	87.4	42.1	0	87.4	0	0	0	
2287	Kushtara	0	0	99.6	90	9.6	0	90	0	0	0	
2288	Kelemele	0	0	61.1	58.3	2.8	0	58.3	0	0	0	
2289	Chura Manipur	0	0	121.5	101	20.5	0	60	0	0	41	
2290	Jamuna Band (P)	0	0	27.9	12.9	15	0	12.9	0	0	0	
2291	Dwadas Bari	0	0	65.7	32	33.7	0	32	0	0	0	
2292	Kusum Bani	0	0	0	0	0	0	0	0	0	0	
2293	Chaugan	0	0	122.7	97.2	25.4	72.2	25	0	0	0	
2294	Kural Bari	0	0	32.4	20.8	11.6	20.8	0	0	0	0	
2295	Siromanipur	0	0	138	87.9	50.1	87.9	0	0	0	0	
2296	Mayara Pukur	0	0	161.5	71.6	89.9	71.6	0	0	0	0	
2297	Dhenga Pathar	0	0	10.1	6	4.1	6	0	0	0	0	
2298	Basudebpur	0	0	199.9	106	93.9	106	0	0	0	0	
2299	Tribanka	0	0	119.8	68.3	51.5	68.3	0	0	0	0	
2300	Belshula	0	0	129.9	117.4	12.6	117.4	0	0	0	0	
2301	Dumohani	0	0	60.7	60.7	0	60.7	0	0	0	0	
2302	Bangele	0	0	67	67	0	67	0	0	0	0	
2303	Benabendi	0	0	68.4	68.4	0	68.4	0	0	0	0	
2304	Khana Bari	0	0	36.8	36.8	0	36.8	0	0	0	0	
2305	Darasol	0	0	83.8	56.6	27.1	56.6	0	0	0	0	
2306	Chandabila	0	0	81.3	63.9	17.4	63.9	0	0	0	0	
2307	Dundure	0	0	87.8	87	0.8	87	0	0	0	0	
2308	Marar	0	0	535.4	409.6	125.8	309.6	100	0	0	0	
2309	Benachapra	0	0	67.2	67.2	0	61.1	6.1	0	0	0	
2310	Kharikasuli	0	0	72.8	64.4	8.4	52.2	12.1	0	0	0	
2311	Pirragara	0	0	47.4	32.1	15.2	32.1	0	0	0	0	
2312	Ghugimura	0	0	146.5	137.1	9.4	127.1	10	0	0	0	
2313	Jharia	0	0	117.4	80.6	36.8	50.6	30	0	0	0	
2314	Bankati	0	0	36.4	26.2	10.2	26.2	0	0	0	0	
2315	Bara Amlai	0	0	56.7	31	25.7	16	15	0	0	0	
2316	Pedda	0	0	83	38.4	44.5	38.4	0	0	0	0	
2317	Khuliamuri	0	0	51.1	43.8	7.3	22.2	21.5	0	0	0	

Name of three most important commodities manufactured			Name of Village	Serial Number
First	Second	Third		
120	121	122	2	1

			Janta	2276
			Naer	2277
Rice Processing			Thakurpur	2278
			Bhatra	2279
			Joykrishnapur	2280
			Abantika	2281
			Belthya	2282
			Dwarika	2283
			Deuli	2284
			Chakdaha	2285
			Shyamsundarpur	2286
			Kushtara	2287
			Kelemele	2288
			Chura Manipur	2289
			Jamuna Band (P)	2290
			Dwadas Bari	2291
			Kusum Bani	2292
			Chaugan	2293
			Kural Bari	2294
			Siromanipur	2295
			Mayara Pukur	2296
			Dhenga Pathar	2297
			Basudebpur	2298
			Tribanka	2299
Husking			Belshula	2300
			Dumohani	2301
			Bangele	2302
			Benabendi	2303
			Khana Bari	2304
			Darasol	2305
			Chandabila	2306
			Dundure	2307
Rice Mill			Marar	2308
			Benachapra	2309
Rice		Babui Rope	Kharikasuli	2310
			Pirragara	2311
Rice			Ghugimura	2312
			Jharia	2313
			Bankati	2314
			Bara Amlai	2315
			Pedda	2316
			Khuliamuri	2317

Census of India 2011
Amenities and Land use

Serial Number	Name of Village	Location code no.	Total area of the village (in hectares rounded up to one decimal place)	Total population (2011 census)	Number of households (2011 census)	Number of educational amenities available in the village, the distance range code viz: a for 0-5 kms, b for 5-10 kms, c for 10+ kms of nearest place where facility is available							
						Pre-Primary school (PP)	Primary school (P)	Middle school (M)	Secondary School (S)	Senior Secondary school (SS)	Degree college of arts, science & commerce (ASC)	Engineering college(EC)	Medical college (MC)
1	2	3	4	5	6	7	8	9	10	11	12	13	14
2318	Harabati	328274	188.1	606	127	1	1	b	b	b	c		
2319	Dhengasol	328275	237.4	1094	219	1	1	1	b	b	b	c	
2320	Lohari	328276	245.4	343	85	1	1		b	b	b	c	c
2321	Chor Kundu	328277	346.8	0	0								
2322	Karra	328278	90.3	0	0								
2323	Kulupukur	328279	199.3	878	175	1	1	b	b	b	b	b	
2324	Hikimdanga	328280	60.4	214	43	1	1	a	a	a	b	b	c
2325	Kulaijuri	328281	218.8	1366	275	2	2		b	b	b	1	1
2326	Majura	328282	373.6	4245	839	3	3	1	a	b	c	c	c
2327	Dhabani	328283	363.9	488	97	2	2	a	a	a	b	b	c
2328	Chitrang	328284	172.6	552	129	1	1		a				
2329	Baliguma	328285	63.1	72	16	1	1	a	a	a	b	b	b
2330	Indkuri	328286	70.8	189	33	1	1	a	a	a	c	c	c
2331	Taldangra	328287	51.8	376	67	b	a	a	a	a	c	c	c
2332	Domberya	328288	49.5	37	6	a	c		a	c			
2333	Majdiha	328289	86.4	1344	295	1	1	1	1	1	c	c	c
2334	Hetagara	328290	327.6	1102	222	2	2	1	a	a	c	c	c
2335	Chanchar	328291	181.3	1141	265	1	1		a	a	c		
2336	Kadamdiha	328292	66.9	183	40	1	1	a	a		c	c	c
2337	Upar Amdahara	328293	173.7	501	123	1	1	a	a		c	c	c
2338	Amdahara	328294	145.9	1751	416	1	1		a	a	c	c	c
2339	Chhota Bankadaha	328295	672.4	2641	568	2	1	a	a	a	c		
2340	Baramara	328296	565.8	2061	443	4	3	1	1	b	c	c	
2341	Bhandarya	328297	186.2	294	73	2	2	1	a	a	c		c
2342	Chaubetya	328298	57.8	1018	224	1	1	a	a	a	c		c
2343	Kusum Diha	328299	106.2	193	40	a	a	a	a	a			c
2344	Dhansol	328300	113.5	831	162	1	1	a	a	a	c	c	c
2345	Phulbani	328301	175.8	553	126	1	1		a	a	c		c
2346	Hulmara	328302	540.2	1463	320	2	2	a	a	a	c	c	c
2347	Uparsol	328303	161	909	196	1	1	a	a	a	c	c	c
2348	Kharkata	328304	245.2	1669	336	3	3	1	b	b	c	c	c
2349	Pacha Dahara	328305	288.6	840	178	1	1	1	a	a	c	c	c
2350	Agun Kumari	328306	230	1004	216	1	1	a	a	a	c	c	c
2351	Chak Uparsol	328307	1038.1	5416	1080	5	5	2	1	1	c	c	c
2352	Astasol	328308	128.5	403	90	1	1	a	b	b	c	c	c
2353	Sankarlaiker Danga	328309	104.8	403	86	2	2	a	a	a	c	c	c
2354	Jiabandi	328310	267.4	1046	206	1	1	1	a	a	c	c	c
Block T O T A L :			36572.3	156822	33793	197	187	47	18	15	5	4	1

- Village Directory

(As in 2009)

le. (If not available within the : < 5 Kms, b for 5-10 Kms and c cility is available is given).															Number of Medical Amenities available. (If not available within the village , the distance range code viz; a for < 5 Kms, b for 5-10 Kms and c for 10+ kms of nearest place where facility is available is given).															Name of Village	Serial Number																																																																																																																																																																																																																																														
Management institute (MI)	Polytechnic (Pt)	Vocational training school /ITI	Non-formal training centre (NFTC)	Special school for disabled (SSD)	Others (specify)	Community health centre (CHC)	Primary health centre (PHC)	Primary health sub centre (PHS)	Maternity and child welfare centre (MCW)	T.B. clinic (TBC)	Hospital-allopathic (HA)	Hospital-alternative medicine (HO)	Dispensary (D)	Veterinary hospital (VH)	Mobile health clinic (MHC)	Family welfare centre (FWC)																																																																																																																																																																																																																																																													
15	b	b				c	c	1	1	b	b	b	c		b	Harabati	2318																																																																																																																																																																																																																																																												
16	b	b						1	1	b	b	b	b	b	b	Dhengasol	2319																																																																																																																																																																																																																																																												
c	b	b	b	b	b	c	c	b		b	b	b	b	b	b	Lohari	2320																																																																																																																																																																																																																																																												
																Chor Kundu	2321																																																																																																																																																																																																																																																												
																Karra	2322																																																																																																																																																																																																																																																												
	b	b		c		b	c	b	b	b	b	b	b	b		Kulupukur	2323																																																																																																																																																																																																																																																												
c	b	b	b			a	a	a	b	b	b	b	a	b	c	Hikimdanga	2324																																																																																																																																																																																																																																																												
c	b	b	2			c	c	1	b	b	b	a	b		1	Kulajuri	2325																																																																																																																																																																																																																																																												
c	c	c	c			c	c	1	c	c			c		1	Majura	2326																																																																																																																																																																																																																																																												
c	b	b	a	b		c	a	a	a	a	b	b	a	b		Dhabani	2327																																																																																																																																																																																																																																																												
	c	c														Chitrang	2328																																																																																																																																																																																																																																																												
c	c	b	b	a		c	b	a	a	a	b		a	b		Baliguma	2329																																																																																																																																																																																																																																																												
c	c	a	c	c		c	c	a	a	c	c	c	a	c		Indkuri	2330																																																																																																																																																																																																																																																												
c	c	a	c	c		c	c	a	a	c	c	c	a	c	a	Taldangra	2331																																																																																																																																																																																																																																																												
																Domberya	2332																																																																																																																																																																																																																																																												
						c	c	1	1	c	c				1	Majdiha	2333																																																																																																																																																																																																																																																												
c	c	c		c		c	a				c	c				Hetagara	2334																																																																																																																																																																																																																																																												
																Chanchar	2335																																																																																																																																																																																																																																																												
	c	c				c	c	a	a	c	c	c	a	c	a	Kadamdiha	2336																																																																																																																																																																																																																																																												
	c	c				c	c	a	a	c	c	c	b	c	a	Upar Amdahara	2337																																																																																																																																																																																																																																																												
	c	c				1	1		1	1	c	c	a	c	c	Amdahara	2338																																																																																																																																																																																																																																																												
	c	c				c	c	a		c	c		1	c		Chhota Bankadaha	2339																																																																																																																																																																																																																																																												
	c	b				c	c		c	c	c		1	c	c	Baramara	2340																																																																																																																																																																																																																																																												
	c	b				c	c	a	a		c	c	c	c	c	Bhandarya	2341																																																																																																																																																																																																																																																												
	c	c				c	c	a		c	c		a	c	a	Chaubetya	2342																																																																																																																																																																																																																																																												
	c	c				c	c	a	a		c	c	c	c	c	Kusum Diha	2343																																																																																																																																																																																																																																																												
	c	c				c	c		c	c		a	c			Dhansol	2344																																																																																																																																																																																																																																																												
	c	c	a			c	c	1			c	c	c	c	c	Phulbani	2345																																																																																																																																																																																																																																																												
c	c	c	c			a	c	c	c	c	c	c	a	c	c	Hulmara	2346																																																																																																																																																																																																																																																												
	c	c	c			c	c	1	1	1	c				1	Uparsol	2347																																																																																																																																																																																																																																																												
	c	c	c			c	a	1	a		c		a	c	b	Kharkata	2348																																																																																																																																																																																																																																																												
	c	b	c			c	a	a			c		b	c	a	Pacha Dahara	2349																																																																																																																																																																																																																																																												
	c	c	c			c	c	a	a	a	c		a	c	a	Agun Kumari	2350																																																																																																																																																																																																																																																												
	c	c	c			c	c	a	b	c	c			c	c	Chak Uparsol	2351																																																																																																																																																																																																																																																												
	c	c	c			c	a	a	c	c		c	c		a	Astasol	2352																																																																																																																																																																																																																																																												
c	c	c	a			c	b	a	a	a	c		a	c		Sankarlaiker Danga	2353																																																																																																																																																																																																																																																												
	c	c	c			c	b	b	b	c	c		c	c	b	Jiabandi	2354																																																																																																																																																																																																																																																												
0															5															4															10															1															2															2															10															36															8															3															2															1															9															1															1															15															: Block TOTAL														

Serial Number	Name of Village	Number of Non-Government Medical Amenities available.							Availability of drinking water - Yes / No							
		Charitable non Govt. hospital/Nursing home.	Medical practitioner with MBBS Degree	Medical practitioner with other degree	Medical practitioner with no degree	Traditional practitioner and faith healer .	Medicine Shop	Others	Tap water (Treated/Untreated)	Well water (Covered / Uncovered well)	Hand Pump	Tube wells / Bore well	Spring	River / Canal	Tank / Pond / Lake	Others
1	2	32	33	34	35	36	37	38	39	40	41	42	43	44	45	46
2318	Harabati	0	0	1	0	0	0	0	No	No	Yes	Yes	No	No	Yes	No
2319	Dhengasol	0	0	0	1	0	0	0	Yes	No	No	Yes	No	Yes	Yes	No
2320	Lohari	0	0	0	0	0	0	0	Yes	Yes	Yes	No	No	Yes	Yes	No
2321	Chor Kundu															
2322	Karra															
2323	Kulupukur	0	0	0	0	0	0	0	Yes	Yes	Yes	Yes	No	No	Yes	Yes
2324	Hikimdanga	0	0	0	0	0	0	0	No	Yes	Yes	No	No	No	Yes	No
2325	Kulaijuri	0	0	0	1	0	1	0	No	No	Yes	Yes	No	Yes	Yes	No
2326	Majura	0	0	0	4	0	0	0	No	No	Yes	No	No	No	Yes	No
2327	Dhabani	0	0	0	1	0	0	0	No	No	Yes	Yes	No	No	Yes	No
2328	Chitrang	0	0	0	0	0	0	0	No	Yes	Yes	No	No	No	Yes	No
2329	Baliguma	0	0	0	1	0	0	0	No	No	Yes	Yes	No	No	Yes	No
2330	Indkuri	0	0	0	0	0	0	0	No	No	Yes	No	No	No	No	No
2331	Taldangra	0	0	0	0	0	0	0	No	Yes	Yes	No	No	No	No	No
2332	Domberya	0	0	0	0	0	0	0	No	No	Yes	No	No	Yes	Yes	No
2333	Majdiha	0	0	0	1	0	3	0	No	Yes	Yes	No	No	No	No	No
2334	Hetagara	0	0	0	1	0	0	0	No	No	Yes	Yes	No	No	Yes	No
2335	Chanchar	0	0	0	0	0	0	0	No	No	Yes	No	No	No	No	No
2336	Kadamdiha	0	0	0	0	0	0	0	No	No	Yes	Yes	No	No	No	No
2337	Upar Amdahara	0	0	0	0	0	0	0	No	No	Yes	Yes	No	Yes	Yes	No
2338	Amdahara	0	0	0	0	0	0	0	Yes	Yes	Yes	Yes	No	Yes	Yes	No
2339	Chhota Bankadaha	0	0	2	0	0	1	0	No	No	Yes	No	No	Yes	Yes	No
2340	Baramara	0	0	0	0	0	0	0	No	Yes	Yes	No	No	Yes	Yes	No
2341	Bhandarya	0	0	0	0	0	0	0	No	No	Yes	No	No	Yes	Yes	No
2342	Chaubetya	0	0	0	0	0	0	0	No	No	Yes	No	No	Yes	No	No
2343	Kusum Diha	0	0	0	0	0	0	0	No	No	Yes	No	No	Yes	Yes	No
2344	Dhansol	0	0	0	0	0	0	0	No	No	No	No	No	Yes	No	No
2345	Phulbani	0	0	0	0	0	0	0	No	No	Yes	No	No	No	Yes	No
2346	Hulmara	0	0	0	0	0	0	0	No	No	Yes	No	No	No	Yes	No
2347	Uparsol	0	0	0	0	0	0	0	Yes	Yes	Yes	Yes	No	No	Yes	No
2348	Kharkata	1	0	0	0	0	0	0	No	Yes	Yes	No	No	Yes	Yes	No
2349	Pacha Dahara	0	0	0	0	0	0	0	No	No	Yes	No	No	No	No	No
2350	Agun Kumari	0	0	0	0	0	0	0	No	Yes	Yes	No	No	Yes	Yes	No
2351	Chak Uparsol	0	0	0	0	0	0	0	Yes	No	Yes	Yes	No	Yes	Yes	No
2352	Astasol	0	0	0	0	0	0	0	No	No	Yes	Yes	No	No	No	No
2353	Sankarlaiker Danga	0	0	0	1	0	0	0	No	No	Yes	No	No	No	Yes	No
2354	Jiabandi	0	0	0	1	0	0	0	Yes	No	No	No	No	No	No	No
Block T O T A L :		1	5	18	55	3	30	0	16	58	136	53	0	42	101	2

Availability of toilet & others Yes / No				Communication and transport facilities (If amenities available code -Yes is given except for Village Pin Code ,If not available within the village , the distance range code viz; a for < 5 Kms, b for 5-10 Kms and c for 10+ kms of nearest place where facility is available is given).									
Community toilet including bath.	Community toilet excluding bath.	Rural sanitary mart or sanitary hardware outlet available near the village.	Community bio- gas or recycle of waste for productive use.	Post office(PO)	Sub post office (SPO)	Post & Telegraph office (P&TO)	Village Pin Code	Telephones (Land lines)	Public call office (PCO)	Mobile phone coverage	Name of Village	Serial Number	
47	48	49	50	51	52	53	54	55	56	57	2	1	
No	No	No	No	b	b	b	722122	b	b	b	Harabati	2318	
No	No	Yes	No	b	b	b	722122	b	b	Yes	Dhengasol	2319	
No	No	No	No	b	b	b	722122	a	a	Yes	Lohari	2320	
											Chor Kundu	2321	
											Karra	2322	
No	No	No	No	b	b	b	722164	b	b	Yes	Kulupukur	2323	
No	No	No	No	a	a	b	722164	a	a	Yes	Hikimdanga	2324	
No	No	No	No	a	b	b	722164	a	c	Yes	Kulaijuri	2325	
No	No	No	No	b	c	c	722145	b	b	b	Majura	2326	
No	No	Yes	No	b	a	a	722145	a	a	Yes	Dhabani	2327	
No	No	No	No	c	c	c	722164	c	a	b	Chitrang	2328	
No	No	Yes	No	b	a	a	722164	a	c	Yes	Baliguma	2329	
No	No	No	No	c	a	c	722145	a	a	a	Indkuri	2330	
No	No	No	No	c	a	c	722152	a	a	Yes	Taldangra	2331	
No	No	No	No	c	a	c	722145	b	b	Yes	Domberya	2332	
No	No	No	No	c	a	c	722145	Yes	Yes	Yes	Majdiha	2333	
No	No	Yes	No	b	a	b	722164	a	a	Yes	Hetagara	2334	
No	No	No	No	a	c	b	722164	Yes	a	Yes	Chanchar	2335	
No	No	No	No	c	a	c	722164	a	a	Yes	Kadamdiha	2336	
No	No	No	No	c	a	c	722164	a	a	Yes	Upar Amdahara	2337	
No	Yes	No	No	a	a	c	722164	Yes	a	Yes	Amdahara	2338	
No	No	No	No		Yes	c	722164	Yes	Yes	Yes	Chhota Bankadaha	2339	
No	No	No	No	c	Yes	c	722145	Yes	Yes	Yes	Baramara	2340	
No	No	No	No	c	a	c	722145	a	a	Yes	Bhandarya	2341	
No	No	No	No	a	a	a	722164	Yes	Yes	Yes	Chaubetya	2342	
No	No	No	No	c	a	c	722164	c	a	Yes	Kusum Diha	2343	
No	No	No	No	a	a	a	722145	Yes	Yes	Yes	Dhansol	2344	
No	No	No	No	c	a	c	722164	Yes	a	Yes	Phulbani	2345	
No	No	No	No	a	a	a	722164	a	a	Yes	Hulmara	2346	
No	No	No	No	c	b	b	722164	b	b	Yes	Uparsol	2347	
No	No	No	No	b	c	c	722164	a	b	Yes	Kharkata	2348	
No	No	No	No	a	c	c	722164	a	b	Yes	Pacha Dahara	2349	
No	No	No	No	c	b	c	722164	b	b	Yes	Agun Kumari	2350	
No	No	No	No	b	Yes	c	722164	b	c	Yes	Chak Uparsol	2351	
No	No	No	No		a	a	722164	a	a	a	Astasol	2352	
No	No	Yes	No	c	b	b	722164	a	b	Yes	Sankarlaiker Danga	2353	
No	No	No	No	c	Yes	c	722164	b	b	Yes	Jiabandi	2354	
0	2	27	0	6	16	0	143	51	22	122	: Block T O T A L		

Communication and transport facilities (If amenities available code -Yes is given except for Village Pin Code ,If not available within the village , the distance range code viz; a for < 5 Kms, b for 5-10 Kms and c for 10+ kms of nearest place where facility is available is given).													Village connected to highway (If amenities available code viz; a for < 5 Kms, b for 5-10 Kms and c for 10+ kms of nearest place where facility is available is given).				
Serial Number	Name of Village	Internet cafes/ Common service centre (CSC)	Private courier facility	Bus service (Public & Private)	Railway stations	Auto/Modified Autos	Taxis and Vans	Tractors	Cycle-pulled rickshaws(Manual & Machine driven)	Carts driven by animals	Sea /River ferry service	Connected to national highway(NH)	Connected to state highway(SH)	Connected to major district road (MDR)	Connected to others district road	Pucca roads	
1	2	58	59	60	61	62	63	64	65	66	67	68	69	70	71	72	
2318	Harabati	b	b	b	b	b	Yes	Yes	Yes	Yes	c	b	c	b	b	a	
2319	Dhengasol	b	b	Yes	b	b	b	Yes	b	Yes	c	b	b		Yes	a	
2320	Lohari	b	b	b	b	b	b	Yes	a	Yes	c	b	b	b		Yes	
2321	Chor Kundu																
2322	Karra																
2323	Kulupukur	b	b	b	b	b	b	Yes	b	Yes	c	b				a	
2324	Hikimdanga	a	b	a	b	b	a	a	a	c	c	a	c	a	a	Yes	
2325	Kulaijuri	Yes	Yes	Yes	b	b	a	Yes	Yes	Yes	c	a	b	b		a	
2326	Majura	c	c	a	b	c	b	Yes	b	Yes	c	a	c	a	a	a	
2327	Dhabani	b	a	a	b	b	Yes	Yes	Yes	Yes	c	a	a	a	a	a	
2328	Chitrang	b	b	a	a	a	a	b	Yes	Yes	c	a	c			a	
2329	Baliguma	b	b	a	b	b	a	Yes	Yes	Yes	c	a	a	a	a	a	
2330	Indkuri	c	c	a	a	a	a	a	a	Yes	c	a	c	a	a	a	
2331	Taldangra	c	c	a	b	a	a	a	a	Yes	c	a	c	a	a	a	
2332	Domberya	b	b	a	b	b	b	b	a	c	c		Yes			a	
2333	Majdiha	b	b	Yes	b	b	Yes	Yes	Yes	c	c		Yes			a	
2334	Hetagara	b	a	a	b	b	b	Yes	Yes	Yes	c	a	Yes	a		Yes	
2335	Chanchar	b	b	a	b	c	a	b	Yes	c	c	a	c			a	
2336	Kadamdiha	b	a	a	b	a	a	a	Yes	c	c	a	a	a		Yes	
2337	Upar Amdahara	b	b	Yes	b	a	a	Yes	Yes	Yes	c	a	a			Yes	
2338	Amdahara	a	c	Yes	b	c	a	Yes	Yes	Yes	c	a			a	a	
2339	Chhota Bankadaha	b	Yes	Yes	a	Yes	Yes	Yes	Yes	Yes	c		Yes	Yes		a	
2340	Baramara	c	c	Yes	Yes	Yes	Yes	Yes	Yes	Yes	c	a				b	
2341	Bhandarya	c	c	a	a	c	a	a	a	Yes	c	a	c	a		a	
2342	Chaubetya	b	c	Yes	a	Yes	Yes	Yes	Yes	Yes	c		Yes	Yes		Yes	
2343	Kusum Diha	c	c	a	a	c	a	a	a	Yes	c	a	c	Yes	a	a	
2344	Dhansol	a	Yes	Yes	a	Yes	Yes	Yes	Yes	Yes	c		Yes			Yes	
2345	Phulbani	c	c	a	b	c	a	Yes	a	Yes	c	a	c			a	
2346	Hulmara	c	c	Yes	c	c	a	Yes	a	Yes	c	a	a	Yes	Yes	Yes	
2347	Uparsol	c	c	Yes	c	c	b	Yes	Yes	Yes	c	b	c		Yes	Yes	
2348	Kharkata	b	c	a	c	c	Yes	Yes	Yes	Yes	c	b	c			a	
2349	Pacha Dahara	b	c	a	c	c	a	b	Yes	Yes	c	b	c		Yes	a	
2350	Agun Kumari	c	c	a	c	c	b	Yes	Yes	Yes	c	b	c	Yes	a	b	
2351	Chak Uparsol	c	c	a	c	c	a	Yes	Yes	Yes	c	b	a	Yes		a	
2352	Astasol	b	b	a	c	b	a	b	a	Yes	c			a	a	a	
2353	Sankarlaiker Danga	c	c	b	c	c	c	Yes	Yes	Yes	c	c	c	b	b	Yes	
2354	Jiabandi	c	c	b	c	c	b	b	Yes	c	c	b	c			a	
Block T O T A L :		10	8	58	4	6	37	82	95	130	5	0	17	21	32	40	

ys,village roads, banks & credit societies :-Yes is given, If not available within the code viz; a for <5 Kms, b for 5-10 Kms place where facility is available is given).							Availability of miscellaneous facilities (If amenities available code -Yes is given, If not available within the village , the distance range code viz; a for < 5 Kms, b for 5-10 Kms and c for 10+ kms of nearest place where facility is available is given).											
73	74	75	76	77	78	79	80	81	82	83	84	85	86	87	Name of Village	Serial Number		
Yes	Yes	Yes	Yes	b	b	b	Yes	b	c	b	b	Yes	Yes	Yes	Harabati	2318		
Yes	Yes			b	b	b	Yes	Yes	b	b	b	Yes	Yes	Yes	Dhengasol	2319		
Yes	Yes		b	b	b	c	Yes	Yes	c	Yes	Yes	Yes	Yes	Yes	Lohari	2320		
															Chor Kundu	2321		
															Karra	2322		
Yes				b	b	c	Yes	Yes	c	b	b	Yes	Yes	Yes	Kulupukur	2323		
Yes				a	b	c	Yes	Yes	c	Yes	Yes	Yes	Yes	Yes	Hikimdanga	2324		
Yes	Yes	c	b	b	b	c	Yes	Yes	c	b	b	Yes	Yes	Yes	Kulajuri	2325		
a	Yes		c	c	c	c	Yes	Yes	c	b	c	Yes	Yes	Yes	Majura	2326		
Yes	Yes	b		a	b	c	Yes	a	c	Yes	Yes	Yes	Yes	Yes	Dhabani	2327		
Yes			Yes	a	c	c	Yes	Yes	c	Yes	Yes	Yes	Yes	Yes	Chitrang	2328		
Yes	Yes			a	b	c	Yes	a	c	Yes	Yes	Yes	Yes	Yes	Baliguma	2329		
a	Yes		Yes	a	c	c	Yes	a	c	a	a	a	a	a	Indkuri	2330		
a	Yes		Yes	a	c	c	Yes	a	c	a	a	Yes	Yes	Yes	Taldangra	2331		
b				c	c	c	a	a	c	Yes	a	Yes	Yes	Yes	Domberya	2332		
b			Yes	c	c	c	Yes	Yes	Yes	Yes	Yes	Yes	Yes	Yes	Majdiha	2333		
Yes	Yes			a	b	c	Yes	a	c	a	a	Yes	Yes	a	Hetagara	2334		
b			Yes	c	c	c	Yes	Yes	c	Yes	Yes	Yes	Yes	Yes	Chanchar	2335		
Yes	Yes	a	a	a	c	c	Yes	a	c	a	Yes	Yes	Yes	Yes	Kadamdiha	2336		
Yes	Yes	a	a	a	c	c	Yes	a	c	a	Yes	Yes	Yes	Yes	Upar Amdahara	2337		
Yes	Yes	Yes	Yes	Yes	Yes	c	Yes	c	Yes	Yes	c	Yes	Yes	Yes	Amdahara	2338		
b	Yes			Yes	c	c	Yes	Yes	c	a	Yes	Yes	Yes	Yes	Chhota Bankadaha	2339		
Yes			Yes	a	c	c	Yes	Yes	Yes	a	c	Yes	Yes	Yes	Baramara	2340		
b				c	c	c	Yes	a	c	a	Yes	Yes	Yes	Yes	Bhandarya	2341		
b				a	c	c	Yes	a	c	Yes	Yes	Yes	Yes	Yes	Chaubetya	2342		
a	Yes	c		c	c	c	Yes	a	c	a	Yes	Yes	a	a	Kusum Diha	2343		
b				a	c	c	Yes	a	c	a	Yes	Yes	Yes	Yes	Dhansol	2344		
Yes				c	c	c	Yes	a	c	a	Yes	Yes	Yes	Yes	Phulbani	2345		
Yes				a	c	c	c	Yes	c	a	c	Yes	a	Yes	Hulmara	2346		
Yes			Yes	Yes	c	c	Yes	a	c	a	c	Yes	Yes	Yes	Uparsol	2347		
Yes	Yes			c	c	Yes	a	a	c	a	Yes	Yes	Yes	Yes	Kharkata	2348		
Yes				c	c	c	Yes	Yes	c	a	Yes	Yes	Yes	Yes	Pacha Dahara	2349		
Yes			Yes	a	c	c	Yes	b	b	a	Yes	Yes	Yes	Yes	Agun Kumari	2350		
Yes		c	Yes	c	c	c	Yes	Yes	c	b	b	Yes	Yes	Yes	Chak Uparsol	2351		
Yes		Yes	Yes	c	c	c	Yes	Yes	c	a	Yes	Yes	Yes	Yes	Astasol	2352		
b	Yes			a	c	c	Yes	a	c	Yes	a	Yes	Yes	Yes	Sankarlaiker Danga	2353		
Yes			Yes	b	c	Yes	Yes	Yes	c	b	c	Yes	a	Yes	Jiabandi	2354		
99	45	9	35	8	1	16	136	71	13	49	72	111	129	141	: Block T O T A L			

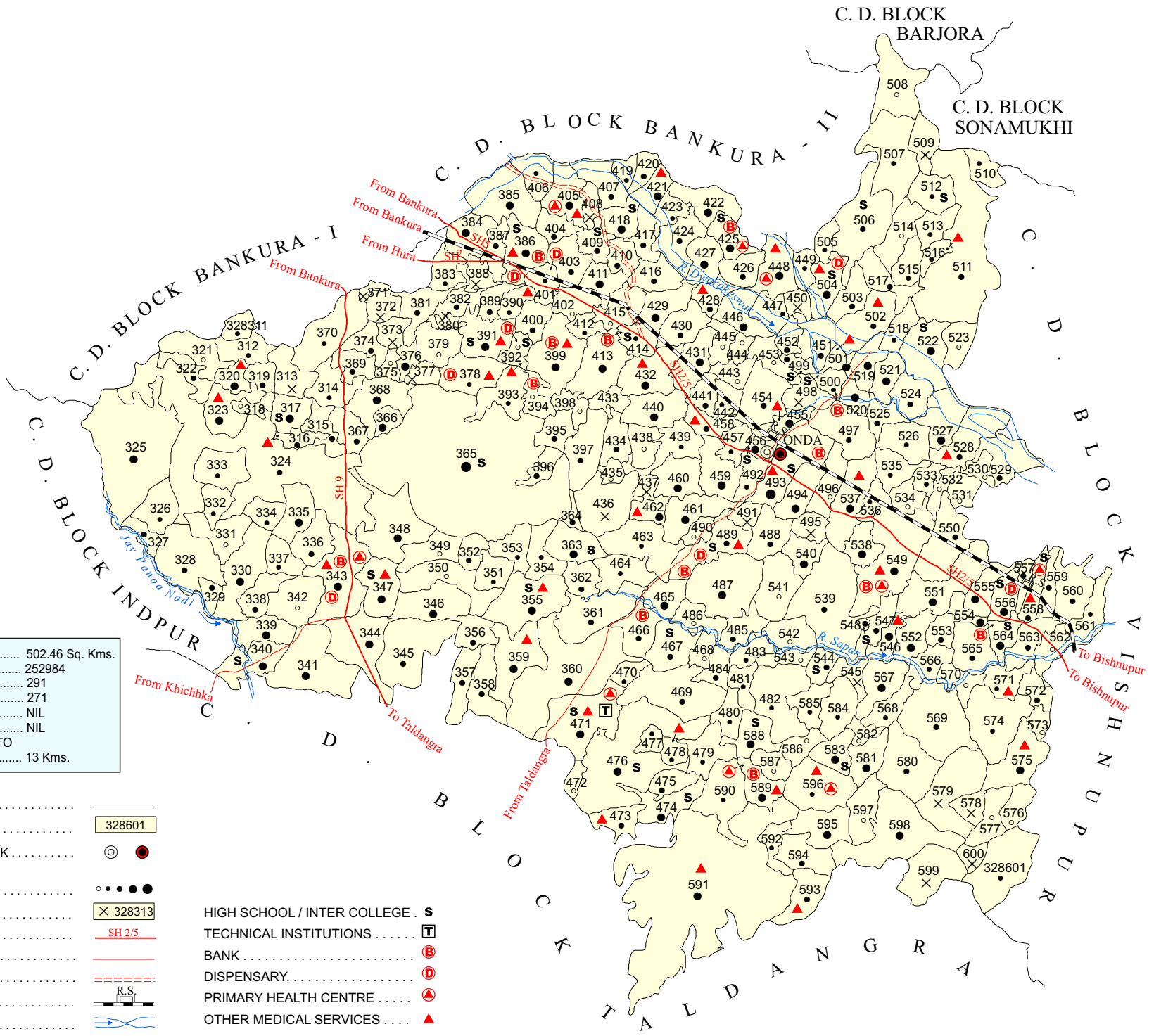
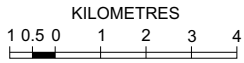
Availability of miscellaneous facilities (If amenities available code -Yes is given, If not available within the village , the distance range code viz; a for < 5 Kms, b for 5-10 Kms and c for 10+ kms of nearest place where facility is available is given).												Availability of electricity (Yes/No)			
Serial Number	Name of Village	ASHA (Accredited Social Health Activist)	Community centre with/without TV	Sports Field,	Sports Club / Recreation Centre	Cinema / Video Hall	Public Library	Public Reading Room	Newspaper Supply	Assembly Polling station	Birth & Death Registration Office	Power Supply for Domestic Use (ED)	Power Supply for Agricultural Use (EAG)	Power Supply for Commercial Use (EC)	Power Supply for All Uses (EA)
1	2	88	89	90	91	92	93	94	95	96	97	98	99	100	101
2318	Harabati	Yes	b	Yes	b	b	b	b	b	a	b	Yes	No	No	No
2319	Dhengasol	Yes	b	Yes	b	b	b	b	b	Yes	b	Yes	No	No	No
2320	Lohari	Yes	Yes	Yes	Yes	b	b	b	b	a	b	Yes	Yes	Yes	Yes
2321	Chor Kundu														
2322	Karra														
2323	Kulupukur	Yes	b	a	a	b	a	a	a	Yes	a	Yes	Yes	Yes	Yes
2324	Hikimdanga	Yes	b	Yes	b	b	a	a	b	b	b	Yes	No	No	No
2325	Kulaijuri	Yes	Yes	Yes	Yes	Yes	a	Yes	a	a	a	Yes	Yes	No	No
2326	Majura	Yes	Yes	Yes	Yes	c	b	b	Yes	Yes	b	Yes	Yes	Yes	Yes
2327	Dhabani	Yes	a	Yes	Yes	a	Yes	Yes	Yes	Yes	Yes	Yes	No	No	No
2328	Chitrang	Yes	Yes	Yes	Yes	Yes	Yes	Yes	Yes	Yes	Yes	Yes	No	No	No
2329	Baliguma	Yes	Yes	Yes	Yes	Yes	Yes	Yes	Yes	Yes	Yes	Yes	No	No	No
2330	Indkuri	a	a	a	a	a	a	a	a	a	a	Yes	No	No	No
2331	Taldangra	Yes	a	a	a	a	a	a	a	a	a	Yes	No	No	No
2332	Domberya	Yes	Yes	Yes	Yes	Yes	Yes	Yes	Yes	Yes	Yes	Yes	No	Yes	No
2333	Majdiha	Yes	Yes	Yes	Yes	Yes	Yes	Yes	Yes	Yes	Yes	Yes	Yes	Yes	Yes
2334	Hetagara	Yes	Yes	Yes	Yes	Yes	Yes	Yes	Yes	a	a	Yes	Yes	Yes	Yes
2335	Chanchar	Yes	Yes	Yes	Yes	Yes	a	Yes	Yes	Yes	Yes	Yes	No	No	No
2336	Kadamdiha	Yes	Yes	Yes	Yes	Yes	a	a	a	a	a	Yes	No	No	No
2337	Upar Amdahara	Yes	c	Yes	Yes	c	a	a	Yes	Yes	a	Yes	Yes	Yes	Yes
2338	Amdahara	Yes	a	Yes	Yes	c	a	a	Yes	Yes	a	Yes	Yes	Yes	Yes
2339	Chhota Bankadaha	Yes	Yes	a	Yes	Yes	a	a	Yes	Yes	a	Yes	No	Yes	No
2340	Baramara	Yes	Yes	a	Yes	Yes	Yes	Yes	Yes	Yes	a	Yes	No	Yes	No
2341	Bhandarya	Yes	c	a	Yes	a	a	a	a	Yes	a	Yes	No	No	No
2342	Chaubetya	Yes	Yes	a	Yes	Yes	a	a	Yes	Yes	a	Yes	No	Yes	No
2343	Kusum Diha	Yes	c	a	Yes	a	a	a	a	a	a	Yes	No	No	No
2344	Dhansol	Yes	Yes	a	Yes	Yes	a	a	Yes	Yes	a	Yes	No	Yes	No
2345	Phulbani	Yes	Yes	a	Yes	a	a	a	a	Yes	a	Yes	No	No	No
2346	Hulmara	Yes	a	Yes	c	b	c	c	a	a	a	Yes	Yes	No	No
2347	Uparsol	Yes	b	Yes	Yes	b	b	b	Yes	Yes	Yes	Yes	Yes	Yes	Yes
2348	Kharkata	Yes	Yes	Yes	c	b	b	b	Yes	Yes	a	Yes	Yes	Yes	Yes
2349	Pacha Dahara	Yes	Yes	Yes	c	b	b	b	Yes	Yes	a	Yes	Yes	Yes	Yes
2350	Agun Kumari	Yes	Yes	Yes	b	b	b	b	a	a	a	Yes	Yes	Yes	Yes
2351	Chak Uparsol	Yes	Yes	a	Yes	b	Yes	Yes	Yes	Yes	c	Yes	Yes	Yes	Yes
2352	Astasol	Yes	Yes	Yes	Yes	Yes	Yes	Yes	Yes	Yes	b	Yes	No	No	No
2353	Sankarlaiker Danga	Yes	Yes	Yes	Yes	Yes	Yes	Yes	a	a	a	Yes	No	No	No
2354	Jiabandi	Yes	Yes	Yes	Yes	b	b	Yes	Yes	c	b	Yes	No	No	No
Block T O T A L :		131	92	104	103	45	39	58	93	86	26	147	70	67	54

Nearest Town		Land Use								
		Area under different types of land use (in hectares rounded up to one decimal place)								
Name	Distance range code i.e. a for < 5 Kms, b for 5-10 Kms and c for 10+ kms .	Forests	Area under Non-agricultural Uses	Barren and Un-cultivable land	Permanent Pastures and Other Grazing Lands	Land Under Miscellaneous Tree Crops etc.	Culturable Waste Land	Name of Village	Serial Number	
102	103	104	105	106	107	108	109	2	1	
BISHNUPUR	c	104.6	0	0	0	0	0	Harabati	2318	
BISHNUPUR	b	149.3	5.6	0	0	0	0	Dhengasol	2319	
BISHNUPUR	c	86.2	0	0	0	0	0	Lohari	2320	
		32.3	58	0	0	0	0	Chor Kundu	2321	
		0	75.7	0	0	0	0	Karra	2322	
BISHNUPUR	c	83.8	37.8	0	0	0	0	Kulupukur	2323	
BISHNUPUR	b	0	19.9	0	0	0	0	Hikimdanga	2324	
BISHNUPUR	c	0	59.3	0	0	0	0	Kulajuri	2325	
BISHNUPUR	b	0	69.4	0	0	0	0	Majura	2326	
BISHNUPUR	b	132.4	12.3	0	0	0	0	Dhabani	2327	
BISHNUPUR	b	0	2.2	0	0	0	0	Chitrang	2328	
BISHNUPUR	b	0	44.5	0	0	0	0	Baliguma	2329	
BISHNUPUR	b	0	0.4	0	0	0	0	Indkuri	2330	
BISHNUPUR	b	0	0.2	0	0	0	0	Taldangra	2331	
BISHNUPUR	b	28.1	1.4	0	0	0	0	Domberya	2332	
BISHNUPUR	b	20.6	2.6	0	0	0	0	Majdiha	2333	
BISHNUPUR	b	82.5	187.6	0	0	0	0	Hetagara	2334	
BISHNUPUR	b	32	43.3	0	0	0	0	Chanchar	2335	
BISHNUPUR	b	32	1.3	0	0	0	0	Kadamdiha	2336	
BISHNUPUR	b	50.2	10.2	0	0	0	0	Upar Amdahara	2337	
BISHNUPUR	b	30	3.3	0	0	0	0	Amdahara	2338	
BISHNUPUR	b	244.4	71.8	0	0	0	0	Chhota Bankadaha	2339	
BISHNUPUR	b	168	148.5	0	0	0	0	Baramara	2340	
BISHNUPUR	b	75.3	36.9	0	0	0	0	Bhandarya	2341	
BISHNUPUR	b	0	2.8	0	0	0	0	Chaubetya	2342	
BISHNUPUR	b	40.5	4.6	0	0	0	0	Kusum Diha	2343	
BISHNUPUR	b	49.7	8.3	0	0	0	0	Dhansol	2344	
BISHNUPUR	b	58.7	13.1	0	0	0	0	Phulbani	2345	
BISHNUPUR	c	221.8	24.3	0	0	0	0	Hulmara	2346	
BISHNUPUR	c	66.8	11.2	0	0	0	0	Uparsol	2347	
BISHNUPUR	c	53	28.3	0	0	0	0	Kharkata	2348	
BISHNUPUR	c	206	3.8	0	0	0	0	Pacha Dahara	2349	
BISHNUPUR	c	47.4	41.4	0	0	0	0	Agun Kumari	2350	
BISHNUPUR	c	507.9	107.8	0	0	0	0	Chak Uparsol	2351	
BISHNUPUR	c	88.6	1.4	0	0	0	0	Astasol	2352	
BISHNUPUR	c	80	2.9	0	0	0	0	Sankarlaiker Danga	2353	
BISHNUPUR	c	124.6	2	0	0	0	0	Jiabandi	2354	
0	0	12006	5029.5	0	0	0	0	0 : Block T O T A L		

Land Use												
Area under different types of land use (in hectares rounded up to one decimal place)								Area irrigated by source (in hectare).				
Serial Number	Name of Village	Fallow lands other than current fallows	Current Fallows	Net Area Sown	Total Irrigated Land Area	Total Un-irrigated Land Area	Canals (C)	Wells/Tube-wells(W/TW)	Tanks/Lakes(T/L)	Water Falls(WF)	Others(O)	
1	2	110	111	112	113	114	115	116	117	118	119	
2318	Harabati	0	0	83.4	80.4	3	80.4	0	0	0	0	
2319	Dhengasol	0	0	82.5	44.4	38.1	44.4	0	0	0	0	
2320	Lohari	0	0	159.2	139	20.2	139	0	0	0	0	
2321	Chor Kundu	0	0	256.4	10	246.4	10	0	0	0	0	
2322	Karra	0	0	14.6	8	6.6	8	0	0	0	0	
2323	Kulupukur	0	0	77.7	39	38.7	39	0	0	0	0	
2324	Hikimdanga	0	0	40.5	16.2	24.3	16.2	0	0	0	0	
2325	Kulaijuri	0	0	159.5	72.9	86.6	72.9	0	0	0	0	
2326	Majura	0	0	304.2	181.1	123.1	152.1	14	15	0	0	
2327	Dhabani	0	0	219.3	170.7	48.6	168.3	2.4	0	0	0	
2328	Chitrang	0	0	170.4	123.1	47.2	108.5	0	7.4	0	7.2	
2329	Baliguma	0	0	18.6	9.7	8.9	8.5	0	0	0	1.2	
2330	Indkuri	0	0	70.4	60.3	10.1	56.3	2	0	0	2	
2331	Taldangra	0	0	51.6	11.4	40.2	8.1	3.3	0	0	0	
2332	Domberya	0	0	20	10	10	0	5	0	0	5	
2333	Majdiha	0	0	63.1	57	6.1	55	2	0	0	0	
2334	Hetagara	0	0	57.5	57.5	0	57.5	0	0	0	0	
2335	Chanchar	0	0	106	62.6	43.4	33.6	12	7	0	10	
2336	Kadamdiha	0	0	33.6	33.6	0	33.6	0	0	0	0	
2337	Upar Amdahara	0	0	113.3	85.8	27.5	79.3	6.5	0	0	0	
2338	Amdahara	0	0	112.6	109.8	2.8	109.8	0	0	0	0	
2339	Chhota Bankadaha	0	0	356.1	211.3	144.8	211.3	0	0	0	0	
2340	Baramara	0	0	249.3	165.9	83.4	145.7	20.2	0	0	0	
2341	Bhandarya	0	0	74.1	47.8	26.3	42.6	5.2	0	0	0	
2342	Chaubetya	0	0	55	36.5	18.6	32.4	0	0	0	4.1	
2343	Kusum Diha	0	0	61.1	54.1	7	51	0	3.1	0	0	
2344	Dhansol	0	0	55.5	33.8	21.7	15	8.8	5	0	5	
2345	Phulbani	0	0	104	81	23	68.4	5.6	7	0	0	
2346	Hulmara	0	0	294.2	243.6	50.6	243.6	0	0	0	0	
2347	Uparsol	0	0	83	83	0	83	0	0	0	0	
2348	Kharkata	0	0	163.9	163.9	0	163.9	0	0	0	0	
2349	Pacha Dahara	0	0	78.8	39.6	39.1	39.6	0	0	0	0	
2350	Agun Kumari	0	0	141.2	137.6	3.6	137.6	0	0	0	0	
2351	Chak Uparsol	0	0	422.5	244.9	177.6	244.9	0	0	0	0	
2352	Astasol	0	0	38.4	36.8	1.6	36.8	0	0	0	0	
2353	Sankarlaiker Danga	0	0	22	22	0	22	0	0	0	0	
2354	Jiabandi	0	0	140.8	140.8	0	140.8	0	0	0	0	
Block T O T A L :		0	0	19538	13112	6425.9	5371.8	7312.6	181.7	0		

Name of three most important commodities manufactured			Name of Village	Serial Number
First	Second	Third		
120	121	122	2	1
			Harabati	2318
			Dhengasol	2319
			Lohari	2320
			Chor Kundu	2321
			Karra	2322
			Kulupukur	2323
			Hikimdanga	2324
			Kulaijuri	2325
			Majura	2326
			Dhabani	2327
			Chitrang	2328
			Baliguma	2329
			Indkuri	2330
			Taldangra	2331
			Domberya	2332
			Majdiha	2333
			Hetagara	2334
			Chanchar	2335
			Kadamdiha	2336
			Upar Amdahara	2337
			Amdahara	2338
			Chhota Bankadaha	2339
			Baramara	2340
			Bhandarya	2341
			Chaubetya	2342
			Kusum Diha	2343
			Dhansol	2344
			Phulbani	2345
			Hulmara	2346
			Uparsol	2347
			Kharkata	2348
			Pacha Dahara	2349
			Agun Kumari	2350
			Chak Uparsol	2351
			Astasol	2352
			Sankarlaiker Danga	2353
			Jiabandi	2354
			: Block T O T A L	

INDIA
WEST BENGAL
C. D. BLOCK ONDA
DISTRICT BANKURA



TOTAL AREA OF THE C.D. BLOCK..... 502.46 Sq. Kms.
TOTAL POPULATION OF THE C.D. BLOCK..... 252984
TOTAL NUMBER OF VILLAGES..... 291
TOTAL NUMBER OF INHABITED VILLAGES..... 271
TOTAL NUMBER OF CENSUS TOWNS..... NIL
TOTAL NUMBER OF STATUTORY TOWNS..... NIL
DISTANCE FROM DISTRICT HEADQUARTERS TO
C. D. BLOCK HEADQUARTERS (APPROX.) 13 Kms.

BOUNDARY, C. D. BLOCK
" VILLAGE WITH MDDS CODE 328601
HEADQUARTERS : POLICE STATION, C. D. BLOCK
POPULATION SIZE OF VILLAGES : BELOW 200,
200-499, 500-999, 1000-4999, 5000 AND ABOVE
UNINHABITED VILLAGE WITH MDDS CODE X 328313
STATE HIGHWAY SH 2/5
IMPORTANT METALLED ROADS
UNMETALLED ROADS
RAILWAY LINE WITH STATION, BROAD GAUGE R.S.
RIVER AND STREAM
HIGH SCHOOL / INTER COLLEGE . S
TECHNICAL INSTITUTIONS T
BANK B
DISPENSARY..... D
PRIMARY HEALTH CENTRE A
OTHER MEDICAL SERVICES ▲

Alphabetical List of Villages

Name of the CD Block : Onda

CD Block Code (2011) : 0217

Sl. No.	Name of the Village	PLCN 2001	MDDS PLCN 2011
1	2	3	4
1	Agarda	02227400	328567
2	Agarda Purusottampur	02228800	328581
3	Agayanandanpur	02230000	328593
4	Aguri Band Punisol	02207200	328365
5	Amarpur	02218200	328475
6	Ambari Hazari Gram	02218600	328479
7	Amla Tara	02221300	328506
8	Amlagura	02203500	328328
9	Angadpur	02210200	328395
10	Angaria	02221400	328507
11	Arabani	02219100	328484
12	Asan Bani	02227300	328566
13	Ashnasol	02208300	328376
14	Baga Khulia	02227600	328569
15	Baga Khulya Monoharpur	02208600	328379
16	Bagjata	02209500	328388
17	Bagmari Maheshpur	02228500	328578
18	Bahara Band	02204300	328336
19	Baharamuri	02216800	328461
20	Bahulara	02222800	328521
21	Baidyanathpur	02209700	328390
22	Bakinala	02230400	328597
23	Balarampur	02221200	328505
24	Balatukri	02213400	328427
25	Balguma	02204200	328335
26	Banamalipur	02210000	328393
27	Bansh Danga	02224800	328541
28	Bar Magura	02226400	328557
29	Bara Kurpa	02205100	328344
30	Barkala	02205200	328345
31	Barpetya	02226100	328554
32	Baruipara	02225300	328546
33	Basuara	02208800	328381
34	Basuri Bera	02228900	328582
35	Bathan Tara	02213000	328423
36	Bauri Danga	02228300	328576

Alphabetical List of Villages

Name of the CD Block : Onda

CD Block Code (2011) : 0217

Sl. No.	Name of the Village	PLCN 2001	MDDS PLCN 2011
1	2	3	4
37	Beliara	02209300	328386
38	Bena Bandi	02230700	328600
39	Benachapra	02205700	328350
40	Benagari	02218000	328473
41	Benajira	02207700	328370
42	Beryak Hamar	02204000	328333
43	Bet Jhuria	02229700	328590
44	Betajora	02221700	328510
45	Bhadul Danga	02220400	328497
46	Bhagaban Bati	02230300	328596
47	Bhagabanpur	02223700	328530
48	Bhaji Bari	02228000	328573
49	Bhaluk Khulya	02221800	328511
50	Bhaluka	02210300	328396
51	Bhanga Bandh	02210800	328401
52	Bhatgram	02209900	328392
53	Bhedua	02222300	328516
54	Bhedua	02230800	328601
55	Bheduasol	02210900	328402
56	Bhetiara	02222900	328522
57	Bhimpur	02211100	328404
58	Bhola	02202400	328317
59	Bhulanpur	02206200	328355
60	Bikrampur	02212000	328413
61	Binodnagar	02202700	328320
62	Birsinghapur	02211400	328407
63	Brindabanpur	02214200	328435
64	Brindabanpur	02221900	328512
65	Chabra	02222600	328519
66	Chak Bagmari	02228400	328577
67	Chak Krishnanagar Thakurbari	02217000	328463
68	Chak Krishnasinghpur	02218300	328476
69	Chak Muktapur	02218900	328482
70	Chak Nakajuri	02229800	328591
71	Chak Tunka	02229100	328584
72	Chakgopalpur	02203300	328326

Alphabetical List of Villages

Name of the CD Block : Onda

CD Block Code (2011) : 0217

Sl. No.	Name of the Village	PLCN 2001	MDDS PLCN 2011
1	2	3	4
73	Chakuparsol	02204900	328342
74	Chanda Bila	02230200	328595
75	Chandipur	02214800	328441
76	Chandra Gopalpur	02213700	328430
77	Chandrakona	02216600	328459
78	Chandramonipur	02202100	328314
79	Charuikunr	02223600	328529
80	Chaulabad	02218500	328478
81	Chhagulia	02202000	328313
82	Chhagulia	02218100	328474
83	Chhinpur	02226000	328553
84	Chhota Kurpa	02205400	328347
85	Chingani	02217800	328471
86	Chura Manipur	02220600	328499
87	Churamanipur	02207000	328363
88	Churamanipur	02223300	328526
89	Daldagi	02203200	328325
90	Dali Mahara	02223800	328531
91	Damasini	02223200	328525
92	Damodarbati	02224500	328538
93	Datina	02219500	328488
94	Datina Purusottampur	02224700	328540
95	Debagram	02209600	328389
96	Dhabani	02206700	328360
97	Dhabani	02211900	328412
98	Dhagarya	02215100	328444
99	Dhandakeshabpur	02207300	328366
100	Dhang Hari	02227500	328568
101	Dharsona	02218700	328480
102	Dhengkend	02208400	328377
103	Dhengasol	02219000	328483
104	Dhulyapur	02227000	328563
105	Diga	02212900	328422
106	Digshuli	02203100	328324
107	Dubrajpur	02212700	328420
108	Dubrakon	02207400	328367

Alphabetical List of Villages

Name of the CD Block : Onda

CD Block Code (2011) : 0217

Sl. No.	Name of the Village	PLCN 2001	MDDS PLCN 2011
1	2	3	4
109	Dunda	02201800	328311
110	Ekaria	02208900	328382
111	Ektarpur	02222500	328518
112	Elyati	02213100	328424
113	Gamidya	02220900	328502
114	Gangadaspur	02208700	328380
115	Gengari	02206400	328357
116	Geredaha	02217900	328472
117	Gholkunda	02204700	328340
118	Goaladangar	02203600	328329
119	Gobindapur	02224000	328533
120	Gogra	02220100	328494
121	Gopalpur	02206600	328359
122	Gopalpur	02216900	328462
123	Gopinathpur	02229000	328583
124	Gopinathpur Etajhira	02220500	328498
125	Gorasol	02229500	328588
126	Guinandi	02212300	328416
127	Haryaki	02204100	328334
128	Hatbari	02208100	328374
129	Hati Bari	02227200	328565
130	Hatiband	02214500	328438
131	Hemchabad	02210500	328398
132	Hetemoa	02227700	328570
133	Hira Dangar	02215400	328447
134	Hirapur	02202300	328316
135	Horra	02223100	328524
136	Indkata	02212100	328414
137	Indra	02224300	328536
138	Itapanchira	02212400	328417
139	Jaba Balarampur	02208500	328378
140	Jadab Nagar	02227800	328571
141	Jagannath Bati	02227900	328572
142	Jagannathpur	02202600	328319
143	Jagannathpur	02211500	328408
144	Jama Dhara	02230500	328598

Alphabetical List of Villages

Name of the CD Block : Onda

CD Block Code (2011) : 0217

Sl. No.	Name of the Village	PLCN 2001	MDDS PLCN 2011
1	2	3	4
145	Jambani	02215700	328450
146	Jambedy	02217700	328470
147	Jamdoba	02224600	328539
148	Jamjuri	02206900	328362
149	Jamra Madhabpur	02224200	328535
150	Jamtara	02214900	328442
151	Jhati Bani	02228700	328580
152	Kadagot	02204500	328338
153	Kalla	02219700	328490
154	Kalyani	02203000	328323
155	Kalyari	02225700	328550
156	Kamala	02209000	328383
157	Kamalpur	02211000	328403
158	Kamar Kata	02217400	328467
159	Kanaijuri	02229400	328587
160	Kanaipur	02216000	328453
161	Kanta Bari	02228200	328575
162	Karra	02210400	328397
163	Kawabasa	02205900	328352
164	Kelyajuri	02218400	328477
165	Khamarbere	02224400	328537
166	Khapkata	02202200	328315
167	Khar Bari Badni	02228600	328579
168	Kharigara	02202800	328321
169	Kheruashol	02221600	328509
170	Kiabati	02206100	328354
171	Kochkhalui	02214100	328434
172	Kokilpur	02202900	328322
173	Kotalpur	02211700	328410
174	Krishna Nagar	02201900	328312
175	Krishna Nagar	02219600	328489
176	Krishna Singhpur	02217600	328469
177	Kumar Danga	02216200	328455
178	Kunchi Shole	02222400	328517
179	Kundalia	02222200	328515
180	Kushte	02220300	328496

Alphabetical List of Villages

Name of the CD Block : Onda

CD Block Code (2011) : 0217

Sl. No.	Name of the Village	PLCN 2001	MDDS PLCN 2011
1	2	3	4
181	Lapur	02226300	328556
182	Lauda	02203400	328327
183	Lauria	02229300	328586
184	Layada Dumarya	02204600	328339
185	Lodna	02210600	328399
186	Lohari Brindaban	02214000	328433
187	Machhrakhi	02205300	328346
188	Madan Mohanpur	02214700	328440
189	Madan Mohanpur	02221500	328508
190	Madanpur	02210700	328400
191	Madhabpur	02204800	328341
192	Mahish Doba	02230600	328599
193	Maitha	02215600	328449
194	Majdiha	02221100	328504
195	Majura	02207900	328372
196	Makarkol	02222700	328520
197	Malator	02209400	328387
198	Malpur	02226200	328555
199	Mandar Bani	02205500	328348
200	Mandiha	02219200	328485
201	Manipur	02212200	328415
202	Mankhamar	02209800	328391
203	Mathura	02226800	328561
204	Mauchura	02225900	328552
205	Maudi	02225100	328544
206	Mayata	02215000	328443
207	Medinipur	02219400	328487
208	Metyala	02206800	328361
209	Mohanpur	02229900	328592
210	Mouleswar	02219300	328486
211	Muktapur	02229200	328585
212	Mkundabati	02210100	328394
213	Mkundapur	02223900	328532
214	Murakata	02213900	328432
215	Nabajibanpur	02223500	328528
216	Nakai Guri	02229600	328589

Alphabetical List of Villages

Name of the CD Block : Onda

CD Block Code (2011) : 0217

Sl. No.	Name of the Village	PLCN 2001	MDDS PLCN 2011
1	2	3	4
217	Nanda Bhanga	02223000	328523
218	Nayananandapur	02221000	328503
219	Niada	02218800	328481
220	Nikunjapur	02213200	328425
221	Nischintapur	02213500	328428
222	Nutangram	02207500	328368
223	Ola	02212600	328419
224	Onda	02220000	328493
225	Paharpur	02212500	328418
226	Palash Bani	02206300	328356
227	Panbaraj	02206000	328353
228	Panch Danna	02216100	328454
229	Panchami	02207800	328371
230	Pantha	02215200	328445
231	Patadubi	02207100	328364
232	Patangapur	02230100	328594
233	Pathar Kata	02225000	328543
234	Patlabani	02203700	328330
235	Patpur	02225800	328551
236	Patra Hati	02220700	328500
237	Pecharah	02217100	328464
238	Phul Baria	02223400	328527
239	Pingrui	02213300	328426
240	Pitambarpur	02205600	328349
241	Prajabad	02220200	328495
242	Pratappur	02206500	328358
243	Puncha	02225600	328549
244	Pundra	02224100	328534
245	Puthia	02216300	328456
246	Radha Madhabpur	02226900	328562
247	Radhamohanpur	02202500	328318
248	Raghunath Nagar	02216700	328460
249	Raghunathpur	02219900	328492
250	Rajduha	02217500	328468
251	Ram Sagar	02226500	328558
252	Ramar Chun Puan	02228100	328574

Alphabetical List of Villages

Name of the CD Block : Onda

CD Block Code (2011) : 0217

Sl. No.	Name of the Village	PLCN 2001	MDDS PLCN 2011
1	2	3	4
253	Ramar Gram	02214400	328437
254	Ramkrishnapur	02203800	328331
255	Ramnagar	02211800	328411
256	Rampur	02208000	328373
257	Rasiara	02215300	328446
258	Rasiknagarpur	02204400	328337
259	Ratanpur	02205000	328343
260	Rautara	02205800	328351
261	Sabanpur	02215800	328451
262	Sadishta	02216500	328458
263	Sahapur	02212800	328421
264	Saheb Ganja	02207600	328369
265	Salghata	02213800	328431
266	Santor	02211200	328405
267	Sayer Bankra	02211600	328409
268	Shalihan	02213600	328429
269	Sheora Ghati	02217200	328465
270	Shima Baid	02219800	328491
271	Shinhati	02227100	328564
272	Shirsha	02222000	328513
273	Shushina Gobindarampur	02214300	328436
274	Shyam Nagar	02217300	328466
275	Siara	02222100	328514
276	Siarbada	02203900	328332
277	Singar Garia	02224900	328542
278	Sonatapal	02209200	328385
279	Srirampur	02215900	328452
280	Suklai	02220800	328501
281	Sundarpur	02225400	328547
282	Sur Managar	02226700	328560
283	Surpa Nagar	02209100	328384
284	Tapoban	02211300	328406
285	Teghara	02226600	328559
286	Teliberia	02225500	328548
287	Tella	02216400	328457
288	Tentul Muri	02215500	328448

Alphabetical List of Villages

Name of the CD Block : Onda

CD Block Code (2011) : 0217

Sl. No.	Name of the Village	PLCN 2001	MDDS PLCN 2011
1	2	3	4
289	Tilabani	02208200	328375
290	Tol Chandrakona	02214600	328439
291	Tunka	02225200	328545

Census of India 2011
Amenities and Land use

Serial Number	Name of Village	Location code no.	Total area of the village (in hectares rounded up to one decimal place)	Total population (2011 census)	Number of households (2011 census)	Number of educational amenities available in village , the distance range code viz; a for 0-5 kms, b for 5-10 kms, c for 10+ kms of nearest place where facility is available							
						Pre-Primary school (PP)	Primary school (P)	Middle school (M)	Secondary School (S)	Senior Secondary school (SS)	Degree college of arts science & commerce (ASC)	Engineering college(EC)	Medical college (MC)
1	2	3	4	5	6	7	8	9	10	11	12	13	14

Name of District:-Bankura

Name of CD Block:-Onda

2355	Dunda	328311	69.8	220	54	1	1	b	b	b	b	b	b
2356	Krishna Nagar	328312	129.7	270	60	1	1	b	b	b	b	b	b
2357	Chhagulia	328313	147.9	0	0								
2358	Chandramonipur	328314	154.3	426	88	a	a	a	a	a	c	c	c
2359	Khapkata	328315	113.6	537	101	1	1	c	a	a	b	b	b
2360	Hirapur	328316	71.4	611	128	1	1	a			a	a	a
2361	Bhola	328317	120.2	1269	256	2	2	1	1	1	a	a	a
2362	Radhamohanpur	328318	59.1	148	31	2	1	a	a	a	c	c	c
2363	Jagannathpur	328319	71.2	621	111	1	1		b	b	c	b	c
2364	Binodnagar	328320	78.6	1010	226	3	3	1	a	a	c	b	c
2365	Kharigara	328321	166.3	170	36	a	a	a	b	b	b	b	b
2366	Kokilpur	328322	108.6	613	128	1	1		b	b	c	b	c
2367	Kalyani	328323	173.3	1632	338	1	1	a	a	a	c	b	c
2368	Digshuli	328324	1420.3	910	184	1	1		a	a	c	c	c
2369	Daldagi	328325	811.8	3596	763	1	1	b		b	c	b	c
2370	Chakgopalpur	328326	146	269	60	1	1			b	c	b	c
2371	Lauda	328327	78.1	587	120	1	1	a	b	b	c	c	c
2372	Amlagura	328328	326	786	180	1	1	b	b	c	c	c	c
2373	Goaladangar	328329	47.8	513	99	1	1	b	b	c	c	c	c
2374	Patlabani	328330	280.6	1404	284	2	2	1	b	c	c	c	c
2375	Ramkrishnapur	328331	168.5	171	31	1	1	1		b	c	b	c
2376	Siarbada	328332	92.4	470	117	1	1	a	a	a	c	c	c
2377	Beryak Hamar	328333	169.3	473	107	1	1	a	a	a	c	c	c
2378	Haryaki	328334	94.7	287	63	1	1	b	b	b	c	b	c
2379	Balguma	328335	159	1504	296	1	1	c	c	b	c	c	c
2380	Bahara Band	328336	149.6	997	183	1	1	1	b	a	c	c	c
2381	Rasiknagarapur	328337	108.8	412	97	1	1	c	c	b	c	c	c
2382	Kadagot	328338	110.6	801	153	1	1	a	a	a	c	c	c
2383	Layada Dumarya	328339	161	1966	377	2	2	a	a	b	c	c	c
2384	Gholkunda	328340	192.1	1307	268	1	1	1	1	b	c	c	c
2385	Madhabpur	328341	388.1	1044	213	1	1	a	a	b	c	c	c
2386	Chakuparsol	328342	207.5	83	17	1	1						
2387	Ratanpur	328343	364.5	1822	404	1	1	a	a		c	c	c
2388	Bara Kurpa	328344	348.6	1390	288	1	1	1	a	a	c	c	c
2389	Barkala	328345	355.4	863	174	1	1	b	b	a	c	c	c
2390	Machhrakhi	328346	232.1	1370	271	1	1	a	a		c	c	c
2391	Chhota Kurpa	328347	171.9	1322	302	1	1	1	1	1	c	c	c
2392	Mandar Bani	328348	360.3	1809	420	1	1	1	b	c	c	c	c
2393	Pitambarpur	328349	146.6	68	14	1	1	a	a	b	c	c	c
2394	Benachapra	328350	225.6	24	8	c	a	a	a	b	c	c	c

- Village Directory

(As in 2009)

le. (If not available within the : < 5 Kms, b for 5-10 Kms and c cility is available is given).						Number of Medical Amenities available. (If not available within the village , the distance range code viz; a for < 5 Kms, b for 5-10 Kms and c for 10+ kms of nearest place where facility is available is given).						Name of Village	Serial Number					
15	16	17	18	19	20	21	22	23	24	25	26	27	28	29	30	31		
Management institute (MI)	Polytechnic (Pt)	Vocational training school /ITI	Non-formal training centre (NFTC)	Special school for disabled (SSD)	Others (specify)	Community health centre (CHC)	Primary health centre (PHC)	Primary health sub centre (PHS)	Maternity and child welfare centre (MCW)	T.B. clinic (TBC)	Hospital-allopathic (HA)	Hospital-alternative medicine (HO)	Dispensary (D)	Veterinary hospital (VH)	Mobile health clinic (MHC)	Family welfare centre (FWC)		

Location CodeNo:-339

Location CodeNo:-0217

	c	c		b		a	c	c	b	b							Dunda	2355
	c	c		b		a	c	c	b	b	b	b	b	b		b	Krishna Nagar	2356
																	Chhagulia	2357
c	c	c	b	a	1	b	a	a	b	c		a	c		a		Chandramonipur	2358
c	c	c	c	a		b	a	b	b	c		b	c		a		Khapkata	2359
a	a	a	a	a		a	1	a	a	a	a	a	a		a		Hirapur	2360
a	a	a	a	a		a	a	a	a	a	a	a	a		a		Bhola	2361
	c	c	c	c		b	c	a	c	c	c	c	a	c	c	c	Radhamohanpur	2362
	c	c		b		a	c	c	c	c	c	c	c	c	c	c	Jagannathpur	2363
	c	c		c		1	b	1	c	c	c	c	a	c	c	c	Binodnagar	2364
b	c	c		b		a	c	c	b	b						b	Kharigara	2365
c	c	c		c		a	b	b	c	c	c	c	a	c	c	c	Kokilpur	2366
	c	c		c		a	c	1	c	c	c	c	c	c	c	c	Kalyani	2367
	c	c		c		a	b	a	c	c	c	c	a	c	c	c	Digshuli	2368
	c	c		c		a	c	b	c	c	c	c		c	c	c	Daldagi	2369
	c	c		c		b	c	b	c	c	c	c	b	c	c	c	Chakgopalpur	2370
	c	c		c		b	b	a	c	c	c	c	b	c	c	c	Lauda	2371
c	c	c	c		c	c	c	c	c	c	c	c	c	c	c	c	Amlagura	2372
c	c	c		c		c	c	c	c	c	c	c	c	c	c	c	Goaladangar	2373
c	c	c		c		c	b	b	c	c	c	b	b	b	c	c	Patlabani	2374
	c	c		c		b	c	a	c	c	c	c	b	c	c	c	Ramkrishnapur	2375
	c	c		c		a	c	b	c	c	c	c	a	c	c	c	Siarbada	2376
	c	c		c		c	b	c	c	c	c	c	a	c	c	c	Beryak Hamar	2377
c	c	c		c		a	c	b	c	c	c	c	b	c		c	Haryaki	2378
c	c	c	c		c	c	b	b	c	c	c	b	b	b	c	c	Balguma	2379
c	c	c	c		c	c	a	a	c	c	c	a	a	a	c	c	Bahara Band	2380
c	c	c	c		c	c	b	b	c	c	c	b	b	b	c	c	Rasiknagarpur	2381
c	c	c		c		c	a	a	c	c	c	a	a	a	c	c	Kadagot	2382
c	c	c	c		c	c	b	b	c	b	b	b	b	b	c	c	Layada Dumarya	2383
c	c	c	c		c	c	b	b	c	b	b	b	b	b	c	c	Gholkunda	2384
c	c	c		c		c	b	b	c	b	b	b	b	b	c	c	Madhabpur	2385
						c	a	a	c	a	a	a	a	a	c	c	Chakuparsol	2386
c	c	c	c		c	1	2	c	c	c	1	1					Ratanpur	2387
c	c	c		c		c	a	a	c	a	a	a	a	a	c	a	Bara Kurpa	2388
c	c	c	a	c		c	a	a	c	c	c	a	a	a	c	c	Barkala	2389
c	c					b	a	a	b	c	c	c	a	a		c	Machhrakhi	2390
c	c	c		c		c	a	1	c	c	c	a	a	a	c	c	Chhota Kurpa	2391
c	c	a	c			c	a	b	c	b	a	a	a	a	c	c	Mandar Bani	2392
c	c	c	c	c	c	b	b	a	b	b	b	b	c	c	c	b	Pitambarpur	2393
c	c	c	c	c	c	b	b	a	b	b	b	b	c	c	c	b	Benachapra	2394

Serial Number	Name of Village	Number of Non-Government Medical Amenities available.							Availability of drinking water - Yes / No							
		Charitable non Govt. hospital/Nursing home.	Medical practitioner with MBBS Degree	Medical practitioner with other degree	Medical practitioner with no degree	Traditional practitioner and faith healer .	Medicine Shop	Others	Tap water (Treated/Untreated)	Well water (Covered / Uncovered well)	Hand Pump	Tube wells / Bore well	Spring	River / Canal	Tank / Pond / Lake	Others
1	2	32	33	34	35	36	37	38	39	40	41	42	43	44	45	46

2355	Dunda	0	0	0	0	0	0	0	No	Yes	No	Yes	No	No	Yes	No
2356	Krishna Nagar	0	0	0	0	0	0	0	No	Yes	No	Yes	No	Yes	Yes	No
2357	Chhagulia															
2358	Chandramonipur	0	0	0	0	0	0	0	Yes	Yes	No	No	No	No	Yes	No
2359	Khapkata	0	0	0	0	0	0	0	Yes	Yes	No	No	No	No	Yes	No
2360	Hirapur	0	1	0	0	0	0	0	Yes	Yes	No	No	No	No	Yes	No
2361	Bhola	0	0	0	0	0	0	0	Yes	Yes	No	No	No	No	Yes	No
2362	Radhamohanpur	0	0	0	0	0	0	0	No	Yes	No	Yes	No	No	Yes	No
2363	Jagannathpur	0	0	0	0	0	0	0	No	Yes	No	Yes	No	Yes	Yes	No
2364	Binodnagar	0	0	0	0	0	0	0	No	Yes	No	Yes	No	Yes	Yes	No
2365	Kharigara	0	0	0	0	0	0	0	No	Yes	No	Yes	No	Yes	Yes	No
2366	Kokilpur	0	0	0	0	0	0	0	No	Yes	No	Yes	No	Yes	Yes	No
2367	Kalyani	0	0	0	0	0	0	0	No	Yes	No	Yes	No	No	Yes	No
2368	Digshuli	0	0	0	0	0	0	0	Yes	Yes	No	Yes	No	Yes	Yes	No
2369	Daldagi	0	0	0	0	0	0	0	No	Yes	No	Yes	No	Yes	Yes	No
2370	Chakgopalpur	0	0	0	0	0	0	0	No	Yes	No	Yes	No	Yes	Yes	No
2371	Lauda	0	0	0	0	0	0	0	No	Yes	No	Yes	No	Yes	Yes	No
2372	Amlagura	0	0	0	0	0	0	0	No	Yes	No	Yes	No	No	Yes	No
2373	Goaladangar	0	0	0	0	0	0	0	No	Yes	No	Yes	No	Yes	No	No
2374	Patlabani	0	0	0	0	0	0	0	No	Yes	No	Yes	No	No	No	No
2375	Ramkrishnapur	0	0	0	0	0	0	0	No	Yes	No	Yes	No	No	Yes	No
2376	Siarbada	0	0	0	0	0	0	0	No	Yes	No	Yes	No	Yes	Yes	No
2377	Beryak Hamar	0	0	0	0	0	0	0	No	Yes	No	Yes	No	Yes	Yes	No
2378	Haryaki	0	0	0	0	0	0	0	No	Yes	Yes	No	No	Yes	Yes	No
2379	Balguma	0	0	0	0	0	0	0	No	Yes	No	Yes	No	No	Yes	No
2380	Bahara Band	0	0	0	0	0	0	0	No	Yes	No	Yes	No	No	Yes	No
2381	Rasiknagarapur	0	0	0	0	0	0	0	No	Yes	No	Yes	No	No	Yes	No
2382	Kadagot	0	0	0	0	0	0	0	No	Yes	No	Yes	No	No	Yes	No
2383	Layada Dumarya	0	0	0	0	0	0	0	No	Yes	No	Yes	No	No	Yes	No
2384	Gholkunda	0	0	0	0	0	0	0	No	Yes	No	Yes	No	No	Yes	No
2385	Madhabpur	0	0	0	0	0	0	0	No	Yes	No	Yes	No	No	Yes	No
2386	Chakuparsol	0	0	0	0	0	0	0	No	Yes	No	Yes	No	No	Yes	No
2387	Ratanpur	0	0	1	0	0	4	0	No	Yes	No	Yes	No	No	Yes	No
2388	Bara Kurpa	0	1	1	0	0	0	0	No	Yes	No	Yes	No	No	Yes	No
2389	Barkala	0	0	0	0	0	0	0	No	Yes	No	Yes	No	No	Yes	No
2390	Machhrakhi	0	0	0	0	0	0	0	No	Yes	No	Yes	No	No	Yes	No
2391	Chhota Kurpa	0	0	0	0	0	0	0	No	Yes	No	Yes	No	No	Yes	No
2392	Mandar Bani	0	0	0	1	0	0	0	No	Yes	No	Yes	No	No	Yes	No
2393	Pitambarpur	0	0	0	0	0	0	0	No	Yes	No	No	No	Yes	Yes	No
2394	Benachapra	0	0	0	0	0	0	0	No	No	No	No	No	No	No	Yes

Availability of toilet & others Yes / No				Communication and transport facilities (If amenities available code -Yes is given except for Village Pin Code ,If not available within the village , the distance range code viz; a for < 5 Kms, b for 5-10 Kms and c for 10+ kms of nearest place where facility is available is given).								
Community toilet including bath.	Community toilet excluding bath.	Rural sanitary mart or sanitary hardware outlet available near the village.	Community bio- gas or recycle of waste for productive use.	Post office(PO)	Sub post office (SPO)	Post & Telegraph office (P&TO)	Village Pin Code	Telephones (Land lines)	Public call office (PCO)	Mobile phone coverage	Name of Village	Serial Number
47	48	49	50	51	52	53	54	55	56	57	2	1

No	No	No	No	b	b	b	722144	b	b	Yes	Dunda	2355
No	No	No	No	b	b	b		b	b	Yes	Krishna Nagar	2356
											Chhagulia	2357
No	No	Yes	No	c	a	c	722144	Yes	Yes	Yes	Chandramonipur	2358
No	No	Yes	No	c	a	b	722144	Yes	a	Yes	Khapkata	2359
No	No	Yes	No	a	a	a	722144	Yes	a	Yes	Hirapur	2360
No	No	Yes	No	a	a	a	722144	Yes	a	Yes	Bhola	2361
No	No	No	No	c	c	c	722207	c	c	Yes	Radhamohanpur	2362
No	No	No	No	c	b	c		c	c	Yes	Jagannathpur	2363
No	No	No	Yes	c	c	c	722144	c	c	Yes	Binodnagar	2364
No	No	No	No	b	b	b	722134	b	b	Yes	Kharigara	2365
No	No	No	Yes	c	c	c	722144	c	c	Yes	Kokilpur	2366
No	No	No	No	c	b	c	722144	c	c	Yes	Kalyani	2367
No	No	No	Yes	c	c	c	722144	c	b	Yes	Digshuli	2368
No	No	No	Yes	c	c	c	722144	c	c	Yes	Daldagi	2369
No	No	No	No	c	b	c	722144	c	c	Yes	Chakgopalpur	2370
No	No	No	Yes	c	c	c	722136	c	c	Yes	Lauda	2371
No	No	No	No	b	c	c	722144	b	b	Yes	Amlagura	2372
No	No	No	No	c	b	c	722179	b	b	Yes	Goaladangar	2373
No	No	No	No	c	b	c	722179	b	b	Yes	Patlabani	2374
No	No	No	No	c	c	c	722136	c	c	Yes	Ramkrishnapur	2375
No	No	No	Yes	c	c	c	722144	c	c	Yes	Siarbada	2376
No	No	No	No	c	c	c	722144	c	c	Yes	Beryak Hamar	2377
No	No	No	No	c	c	c	722144	b	b	Yes	Haryaki	2378
No	No	No	No	c	Yes	c	722144	Yes	b	Yes	Balguma	2379
No	No	No	No	c	b	c	722144	a	a	Yes	Bahara Band	2380
No	No	No	No	c	c	c	722179	b	b	Yes	Rasiknagarpur	2381
No	No	No	No	c	Yes	c	722144	a	a	Yes	Kadagot	2382
No	No	No	No	c	a	c	722163	Yes	Yes	b	Layada Dumarya	2383
No	No	No	No	c	a	c	722163	Yes	b	Yes	Gholkunda	2384
No	No	No	No	c	a	c	722163	b	Yes	c	Madhabpur	2385
No	No	No	No	c	a	c	722144	Yes	Yes	c	Chakuparsol	2386
No	No	No	No	Yes	c	Yes	722179	Yes	Yes	Yes	Ratanpur	2387
No	No	No	No	c	a	c	722179	Yes	a	Yes	Bara Kurpa	2388
No	No	No	No	a	c	c	722144	a	a	Yes	Barkala	2389
No	No	No	No	a	c	c	722179	Yes	a	Yes	Machhrakhi	2390
No	No	No	No	a	c	c	722179	a	a	Yes	Chhota Kurpa	2391
No	No	No	No	c	Yes	c	722101	Yes	a	Yes	Mandar Bani	2392
No	No	No	No	c	a	c	722144	a	b	Yes	Pitambarpur	2393
No	No	No	No	c	a	c	722144	a	b	Yes	Benachapra	2394

Communication and transport facilities (If amenities available code -Yes is given except for Village Pin Code ,If not available within the village , the distance range code viz; a for < 5 Kms, b for 5-10 Kms and c for 10+ kms of nearest place where facility is available is given).													Village connected to highway (If amenities available code viz; a for < 5 Kms, b for 5-10 Kms and c for 10+ kms of nearest place where facility is available is given).			
Serial Number	Name of Village	Internet cafes/ Common service centre (CSC)	Private courier facility	Bus service (Public & Private)	Railway stations	Auto/Modified Autos	Taxis and Vans	Tractors	Cycle-pulled rickshaws(Manual & Machine driven)	Carts driven by animals	Sea /River ferry service	Connected to national highway(NH)	Connected to state highway(SH)	Connected to major district road (MDR)	Connected to others district road	Pucca roads
1	2	58	59	60	61	62	63	64	65	66	67	68	69	70	71	72

2355	Dunda	b	b	b	c	b	b	Yes	Yes	Yes	c	b	b			b
2356	Krishna Nagar	b	b	b	c	b	b	Yes	Yes	Yes	c	b	a			b
2357	Chhagulia															
2358	Chandramonipur	a	c	Yes	c	c	c	c	Yes	Yes	c	b	Yes		b	Yes
2359	Khapkata	b	c	a	c	c	c		Yes	Yes	c	b	a	a	b	a
2360	Hirapur	Yes	a	a	c	a	a	a			c	a	a	a	a	a
2361	Bhola	Yes	a	a	c	a	a		a		c	a	a	a	a	a
2362	Radhamohanpur	b	c	b	c	c	c	c	a	Yes	c	c	b	b	b	b
2363	Jagannathpur	c	c	b	c	c	b	Yes	Yes	Yes	c	b	b			b
2364	Binodnagar	c	c	b	c	c	b	Yes	b	Yes	c	b	b		b	b
2365	Kharigara	b	b	b	c	b	b	b	Yes	Yes	c	b	b			b
2366	Kokilpur	c	c	b	c	c	b	Yes	Yes	Yes	c	b	b		b	b
2367	Kalyani	c	c	b	c	c	b	a	Yes	Yes	c	b	b			a
2368	Digshuli	c	c	a	c	c	a	a	a	Yes	c	b	Yes			a
2369	Daldagi	c	c	b	c	c	Yes	Yes	Yes	Yes	c	c	b		c	b
2370	Chakgopalpur	b	c	c	c	c	c	a	b	Yes	c	c	b	b	b	b
2371	Lauda	c	c	c	c	c	c	Yes	a	Yes	c	c	c		c	b
2372	Amlagura	c	c	c	c	c	c	c	b	Yes	c	c	c	c	c	b
2373	Goaladangar	c	c	c	c	c	c	c	b	Yes	c	c	c	c	c	b
2374	Patlabani	b	c	b	c	b	b	b	b	Yes	c	c	b	b	b	b
2375	Ramkrishnapur	b	c	b	c	c	b	a	a	Yes	c	c	b	b	b	b
2376	Siarbada	c	c	b	c	c	b	a	a	Yes	c	c	b		c	b
2377	Beryak Hamar	c	c	b	c	c	b	Yes	Yes	Yes	c	b	b			a
2378	Haryaki	c	c	b	c	c	c	Yes	Yes	Yes	c	b	b			b
2379	Balguma	b	c	b	c	b	b	b	b	Yes	c	c	b	b	b	b
2380	Bahara Band	a	c	a	c	a	a	a	a	Yes	c	c	a	a	a	a
2381	Rasiknagarapur	b	c	b	c	b	b	b	b	Yes	c	c	b	b	b	b
2382	Kadagot	a	c	a	c	a	a	a	a	Yes	c	c	a	b	b	b
2383	Layada Dumarya	Yes	b	b	c	c	b	b	b	Yes	c	c	a	a	a	a
2384	Gholkunda	b	b	b	c	b	b	b	a	Yes	c	b	b		Yes	a
2385	Madhabpur	b	b	b	c	b	b	b	b	Yes	c	c	b		Yes	a
2386	Chakuparsol	a	a	a	a	a	a	a	a		c	c	a		Yes	a
2387	Ratanpur	Yes	b	a	Yes	Yes	Yes	Yes	Yes	Yes	c		Yes		Yes	Yes
2388	Bara Kurpa	a	c	a	c	a	a	Yes	Yes	Yes	c	c	Yes	a		a
2389	Barkala	a	c	a	c	a	a	a	Yes	Yes	c	c	a	a	a	a
2390	Machhrakhi	a	a	a	c	a	a	Yes	Yes	Yes	Yes	c	a	a	a	a
2391	Chhota Kurpa	a	c	a	c	a	a	a	a	Yes	c	c	a	a	a	a
2392	Mandar Bani	a	c	a	c	a	a	a	a	Yes	c	b		a		a
2393	Pitambarpur	b	c	b	c	c	b	b	b	Yes	c	c	b	b	a	a
2394	Benachapra	c	c	b	c	c	b	b	b	a	c	c	b	b		b

ys,village roads, banks & credit societies
 :-Yes is given, If not available within the
 code viz; a for <5 Kms, b for 5-10 Kms
 place where facility is available is given).

Availability of miscellaneous facilities (If amenities available code -Yes is given, If not
 available within the village , the distance range code viz; a for < 5 Kms, b for 5-10 Kms
 and c for 10+ kms of nearest place where facility is available is given).

73	74	75	76	77	78	79	80	81	82	83	84	85	86	87	Name of Village	Serial Number
Kutchcha roads	Water bounded macadam(WBM) roads	Navigable waterway (river/canal)(NW)	Footpaths (FP)	Commercial & Co-operative Banks	ATM	Agricultural Credit Societies	Self-Help Group (SHG)	Public distribution system (PDS) shop	Mandis / Regular market	Weekly Haat	Agricultural marketing society	Integrated Child Development Scheme (Nutritional Centres)	Anganwadi Centre (Nutritional Centres)	Others (Nutritional Centres)		

Yes	a	a	Yes	b	b	b	Yes	Yes	c	Yes	Yes	Yes	Yes	Yes	Dunda	2355
Yes	a			b	b	b	Yes	Yes	c	Yes	Yes	Yes	Yes	Yes	Krishna Nagar	2356
															Chhagulia	2357
Yes						Yes	Yes	Yes	Yes	Yes	Yes	Yes	Yes	Yes	Chandramonipur	2358
Yes				b	c	c	Yes	a	c	c	c	Yes	Yes	Yes	Khapkata	2359
Yes				a	a	c	Yes	a	c	a	a	a	Yes	Yes	Hirapur	2360
Yes				a	a	c	a	Yes	c	a	a	Yes	Yes	Yes	Bhola	2361
Yes	b			c	c	c	Yes	Yes	c	Yes	Yes	Yes	Yes	Yes	Radhamohanpur	2362
Yes			Yes	b	c	c	Yes	Yes	c	Yes	Yes	Yes	Yes	Yes	Jagannathpur	2363
a	Yes	a	Yes	b	c	c	Yes	Yes	c	Yes	Yes	Yes	Yes	Yes	Binodnagar	2364
Yes				b	b	c	Yes	Yes	c	Yes	Yes	Yes	Yes	Yes	Khargira	2365
Yes	Yes			b	c	c	Yes	Yes	c	Yes	Yes	Yes	Yes	Yes	Kokilpur	2366
Yes			Yes	b	c	c	Yes	Yes	c	Yes	Yes	Yes	Yes	Yes	Kalyani	2367
Yes	Yes		Yes	a	c	c	Yes	Yes	c	Yes	Yes	Yes	Yes	Yes	Digshuli	2368
Yes	Yes		Yes	b	c	c	Yes	Yes	c	Yes	Yes	Yes	Yes	Yes	Daldagi	2369
Yes	b	c	c	c	c	c	Yes	Yes	c	Yes	Yes	Yes	Yes	Yes	Chakgopalpur	2370
Yes	Yes		Yes	c	c	c	Yes	Yes	c	Yes	Yes	Yes	Yes	Yes	Lauda	2371
Yes			Yes	c	c	c	b	b	b	c	c	Yes	Yes	Yes	Amlagura	2372
Yes			Yes	c	c	c	Yes	Yes	c	Yes	Yes	Yes	Yes	Yes	Goaladangar	2373
Yes			Yes	b	c	b	Yes	b	b	c	c	Yes	Yes	Yes	Patlabani	2374
Yes				b	c	c	Yes	Yes	c	Yes	Yes	Yes	Yes	Yes	Ramkrishnapur	2375
Yes	Yes		Yes	b	c	c	Yes	Yes	c	Yes	Yes	Yes	Yes	Yes	Siarbada	2376
Yes				b	c	c	Yes	Yes	c	Yes	Yes	Yes	Yes	Yes	Beryak Hamar	2377
Yes	b	b	Yes	c	c	Yes	Yes	Yes	c	Yes	Yes	Yes	Yes	Yes	Haryaki	2378
Yes	a		Yes	b	c	c	Yes	b	c	c	c	Yes	Yes	Yes	Balguma	2379
Yes			Yes	a	c	c	Yes	a	c	c	c	Yes	Yes	Yes	Bahara Band	2380
Yes			Yes	b	c	c	Yes	b	c	c	c	Yes	Yes	Yes	Rasiknagarpur	2381
Yes			Yes	a	c	c	Yes	c	c	c	Yes	Yes	Yes	Yes	Kadagot	2382
Yes			Yes	b	c	c	Yes	b	c	c	b	Yes	Yes	Yes	Layada Dumarya	2383
Yes			Yes	b	c	c	Yes	b	c	c	b	Yes	Yes	Yes	Gholkunda	2384
Yes			Yes	b	c	c	Yes	b	c	c	b	Yes	Yes	Yes	Madhabpur	2385
Yes			Yes	a	c	c	Yes	a	c	c	a	Yes	Yes	Yes	Chakuparsol	2386
Yes			Yes	Yes	c	Yes	Yes	Yes	Yes	Yes	Yes	Yes	Yes	Yes	Ratanpur	2387
Yes			Yes	a	c	c	Yes	Yes	Yes	c	a	c	Yes	Yes	Bara Kurpa	2388
Yes			Yes	a	c	c	Yes	a	c	c	c	Yes	Yes	Yes	Barkala	2389
Yes			Yes	a	c	c	Yes	Yes	c	Yes	Yes	Yes	Yes	Yes	Machhrakhi	2390
Yes			Yes	a	c	c	Yes	a	c	c	c	Yes	Yes	Yes	Chhota Kurpa	2391
Yes			Yes	a	c	c	Yes	Yes	c	Yes	Yes	Yes	Yes	Yes	Mandar Bani	2392
Yes	Yes	b	Yes	b	c	c	Yes	a	c	b	a	a	a	Yes	Pitambarpur	2393
Yes	Yes	b	Yes	b	c	c	a	a	c	c	a	a	a	Yes	Benachapra	2394

Availability of miscellaneous facilities (If amenities available code -Yes is given, If not available within the village , the distance range code viz; a for < 5 Kms, b for 5-10 Kms and c for 10+ kms of nearest place where facility is available is given).													Availability of electricity (Yes/No)			
Serial Number	Name of Village	ASHA (Accredited Social Health Activist)	Community centre with/without TV	Sports Field,	Sports Club / Recreation Centre	Cinema / Video Hall	Public Library	Public Reading Room	Newspaper Supply	Assembly Polling station	Birth & Death Registration Office	Power Supply for Domestic Use (ED)	Power Supply for Agricultural Use (EAG)	Power Supply for Commercial Use (EC)	Power Supply for All Uses (EA)	
1	2	88	89	90	91	92	93	94	95	96	97	98	99	100	101	

2355	Dunda	Yes	Yes	Yes	Yes	Yes	Yes	Yes	Yes	Yes	Yes	Yes	No	No	No
2356	Krishna Nagar	Yes	Yes	Yes	Yes	Yes	Yes	Yes	Yes	Yes	Yes	Yes	No	No	No
2357	Chhagulia														
2358	Chandramonipur	Yes	Yes	Yes	Yes	c	Yes	Yes	Yes	a	a	Yes	No	No	No
2359	Khapkata	Yes	Yes	Yes	Yes	Yes	a	Yes	Yes	a	b	Yes	No	No	No
2360	Hirapur	Yes	Yes	Yes	Yes	a	a	Yes	Yes	a	a	Yes	No	No	No
2361	Bhola	Yes	Yes	Yes	a	a	Yes	Yes	Yes	Yes	a	Yes	No	No	No
2362	Radhamohanpur	Yes	Yes	Yes	Yes	Yes	Yes	Yes	Yes	Yes	Yes	Yes	Yes	Yes	Yes
2363	Jagannathpur	Yes	Yes	Yes	Yes	Yes	Yes	Yes	Yes	Yes	Yes	Yes	No	No	No
2364	Binodnagar	Yes	Yes	Yes	Yes	Yes	Yes	Yes	Yes	Yes	Yes	Yes	No	Yes	No
2365	Kharigara	Yes	Yes	Yes	Yes	Yes	Yes	Yes	Yes	Yes	Yes	Yes	No	No	No
2366	Kokilpur	Yes	Yes	Yes	Yes	Yes	Yes	Yes	Yes	Yes	Yes	Yes	No	No	No
2367	Kalyani	Yes	Yes	Yes	Yes	Yes	Yes	Yes	Yes	Yes	Yes	Yes	No	No	No
2368	Digshuli	Yes	Yes	Yes	Yes	Yes	Yes	Yes	Yes	Yes	Yes	Yes	No	No	No
2369	Daldagi	Yes	Yes	Yes	Yes	Yes	Yes	Yes	Yes	Yes	Yes	Yes	No	Yes	No
2370	Chakgopalpur	Yes	Yes	Yes	Yes	Yes	Yes	Yes	Yes	Yes	Yes	Yes	No	No	No
2371	Lauda	Yes	Yes	Yes	Yes	Yes	Yes	Yes	Yes	Yes	Yes	Yes	No	No	No
2372	Amlagura	Yes	Yes	Yes	Yes	c	c	c	Yes	Yes	c	Yes	No	No	No
2373	Goaladangar	Yes	Yes	Yes	Yes	Yes	Yes	Yes	Yes	Yes	Yes	Yes	No	No	No
2374	Patlabani	Yes	Yes	Yes	Yes	c	c	c	Yes	Yes	b	Yes	No	No	No
2375	Ramkrishnapur	Yes	Yes	Yes	Yes	Yes	Yes	Yes	Yes	Yes	Yes	Yes	No	No	No
2376	Siarbada	Yes	Yes	Yes	Yes	Yes	Yes	Yes	Yes	Yes	Yes	Yes	No	No	No
2377	Beryak Hamar	Yes	Yes	Yes	Yes	Yes	Yes	Yes	Yes	Yes	Yes	Yes	No	No	No
2378	Haryaki	Yes	Yes	Yes	Yes	Yes	Yes	Yes	Yes	Yes	Yes	Yes	No	No	No
2379	Balguma	Yes	Yes	Yes	Yes	c	b	b	Yes	Yes	b	Yes	No	No	No
2380	Bahara Band	Yes	Yes	Yes	Yes	c	b	b	Yes	Yes	a	Yes	No	No	No
2381	Rasiknagarapur	Yes	Yes	Yes	Yes	c	c	c	Yes	Yes	b	Yes	No	No	No
2382	Kadagot	Yes	Yes	Yes	Yes	c	b	b	Yes	Yes	a	Yes	No	No	No
2383	Layada Dumarya	Yes	Yes	Yes	Yes	c	c	c	Yes	Yes	b	Yes	No	No	No
2384	Gholkunda	Yes	Yes	Yes	Yes	c	c	c	Yes	Yes	b	Yes	No	No	No
2385	Madhabpur	Yes	Yes	Yes	Yes	c	c	c	Yes	Yes	b	Yes	No	No	No
2386	Chakuparsol	Yes	Yes	Yes	Yes	c	b	b	Yes	Yes	a	Yes	No	No	No
2387	Ratanpur	Yes	Yes	Yes	Yes	Yes	Yes	Yes	Yes	Yes	Yes	Yes	Yes	Yes	Yes
2388	Bara Kurpa	Yes	Yes	Yes	Yes	c	Yes	a	Yes	Yes	a	Yes	No	No	No
2389	Barkala	Yes	Yes	Yes	Yes	c	b	b	Yes	Yes	a	Yes	No	No	No
2390	Machhrakhi	Yes	Yes	Yes	Yes	Yes	Yes	Yes	Yes	Yes	Yes	Yes	Yes	Yes	Yes
2391	Chhota Kurpa	Yes	Yes	Yes	Yes	c	a	a	Yes	Yes	a	Yes	No	No	No
2392	Mandar Bani	Yes	Yes	Yes	Yes	Yes	Yes	Yes	Yes	Yes	Yes	Yes	No	No	No
2393	Pitambarpur	a	c	a	a	c	a	a	b	a	a	Yes	No	No	No
2394	Benachapra	a	c	a	a	c	b	b	b	a	Yes	Yes	No	No	No

		Land Use							
Nearest Town		Area under different types of land use (in hectares rounded up to one decimal place)							
Name	Distance range code i.e. a for < 5 Kms, b for 5-10 Kms and c for 10+ kms .	Forests	Area under Non-agricultural Uses	Barren and Un-cultivable land	Permanent Pastures and Other Grazing Lands	Land Under Miscellaneous Tree Crops etc.	Culturable Waste Land	Name of Village	Serial Number
102	103	104	105	106	107	108	109	2	1

RAJAGRAM	b	0	28.8	0	0	0	0	Dunda	2355
BANKURA	c	0	58.7	0	0	0	0	Krishna Nagar	2356
BANKURA		44.5	28.1	0	0	0	0	Chhagulia	2357
BANKURA	a	101.2	10.4	0	0	0	0	Chandramonipur	2358
BANKURA	c	0	15.5	0	0	0	0	Khapkata	2359
BANKURA	c	0	0	0	0	0	0	Hirapur	2360
BANKURA	c	0	22.2	0	0	0	0	Bhola	2361
BANKURA	a	0	25.1	0	0	0	0	Radhamohanpur	2362
RAJAGRAM	b	0	11.7	0	0	0	0	Jagannathpur	2363
RAJAGRAM	b	0	22.5	0	0	0	0	Binodnagar	2364
RAJAGRAM	b	0	97.3	0	0	0	0	Kharigara	2365
RAJAGRAM	b	0	44.5	0	0	0	0	Kokilpur	2366
BANKURA	c	0	52.3	0	0	0	0	Kalyani	2367
BANKURA	c	735	245.3	0	0	0	0	Digshuli	2368
RAJAGRAM	b	35	199.8	0	0	0	0	Daldagi	2369
RAJAGRAM	b	59	12	0	0	0	0	Chakgopalpur	2370
BANKURA	c	0	33.6	0	0	0	0	Lauda	2371
BANKURA	c	71.6	109.8	0	0	0	0	Amlagura	2372
BANKURA	c	0	5.8	0	0	0	0	Goaladangar	2373
BANKURA	c	90	28.3	0	0	0	0	Patlabani	2374
BANKURA	c	75	23.5	0	0	0	0	Ramkrishnapur	2375
BANKURA	c	0	9.2	0	0	0	0	Siarbada	2376
BANKURA	c	0	101.3	0	0	0	0	Beryak Hamar	2377
BANKURA	c	0	29.7	0	0	0	0	Haryaki	2378
BANKURE	c	0	55.6	0	0	0	0	Balguma	2379
BANKURA	c	0	83.6	0	0	0	0	Bahara Band	2380
BANKURA	c	0	16.9	0	0	0	0	Rasiknagarpur	2381
BANKURA	c	0	13	0	0	0	0	Kadagot	2382
BANKURA	c	0	55.8	0	0	0	0	Layada Dumarya	2383
bankura	c	67.6	43	0	0	0	0	Gholkunda	2384
BANKURA	c	220	43.3	0	0	0	0	Madhabpur	2385
BANKURA	c	140	10.5	0	0	0	0	Chakuparsol	2386
BANKURA	c	71.6	129	0	0	0	0	Ratanpur	2387
BANKURA	c	180	36	0	0	0	0	Bara Kurpa	2388
BANKURA	c	160.1	15	0	0	0	0	Barkala	2389
BANKURA	c	30	52.3	0	0	0	0	Machhrakhi	2390
BANKURA	c	33	30.5	0	0	0	0	Chhota Kurpa	2391
BANKURA	c	39.4	81.4	0	0	0	0	Mandar Bani	2392
BANKURA	c	0	55.6	0	0	0	0	Pitambarpur	2393
BANKURA	c	0	43.6	0	0	0	0	Benachapra	2394

Land Use												
Area under different types of land use (in hectares rounded up to one decimal place)							Area irrigated by source (in hectare).					
Serial Number	Name of Village	Fallow lands other than current fallows	Current Fallows	Net Area Sown	Total Irrigated Land Area	Total Un-irrigated Land Area	Canals (C)	Wells/Tube-wells(W/TW)	Tanks/Lakes(T/L)	Water Falls(WF)	Others(O)	
1	2	110	111	112	113	114	115	116	117	118	119	

2355	Dunda	0	0	41	30	11	0	30	0	0	0
2356	Krishna Nagar	0	0	71	33	38	0	0	33	0	0
2357	Chhagulia	0	0	75.3	47.9	27.4	30.8	0	17.1	0	0
2358	Chandramonipur	0	0	42.8	29.2	13.6	13.1	0	16	0	0
2359	Khapkata	0	0	98.1	90.6	7.6	74.8	0	15.7	0	0
2360	Hirapur	0	0	71.4	64.8	6.6	45.5	0	19.3	0	0
2361	Bhola	0	0	97.9	74.8	23.2	45.5	0	29.3	0	0
2362	Radhamohanpur	0	0	34	16	18	0	0	16	0	0
2363	Jagannathpur	0	0	59.5	24	35.5	16	0	8	0	0
2364	Binodnagar	0	0	56	27	29	20	0	7	0	0
2365	Kharigara	0	0	69	34	35	27	0	7	0	0
2366	Kokilpur	0	0	64	39	25	22	0	17	0	0
2367	Kalyani	0	0	121	75	46	0	0	75	0	0
2368	Digshuli	0	0	440	210	230	131	0	79	0	0
2369	Daldagi	0	0	577	306	271	176	0	130	0	0
2370	Chakgopalpur	0	0	75	51	24	26	0	25	0	0
2371	Lauda	0	0	44.5	40	4.5	24	0	16	0	0
2372	Amlagura	0	0	144.5	89	55.4	40.5	0	0	0	48.6
2373	Goaladangar	0	0	42	34.2	7.8	16.1	0	4.1	0	14
2374	Patlabani	0	0	162.3	117.1	45.2	90.9	0	20.2	0	6
2375	Ramkrishnapur	0	0	70	52	18	20	0	32	0	0
2376	Siarbada	0	0	83.3	52	31.3	27	0	25	0	0
2377	Beryak Hamar	0	0	68	51	17	32	0	19	0	0
2378	Haryaki	0	0	65	51	14	35	0	16	0	0
2379	Balguma	0	0	103.4	97	6.4	82.8	0	14.2	0	0
2380	Bahara Band	0	0	66	60.1	5.8	44.5	0	15.6	0	0
2381	Rasiknagarpur	0	0	91.9	80.7	11.2	60.5	0	20.2	0	0
2382	Kadagot	0	0	97.5	77	20.6	52.7	0	24.3	0	0
2383	Layada Dumarya	0	0	105.2	87	18.3	46.5	0	0	0	40.5
2384	Gholkunda	0	0	81.5	69.8	11.6	67.6	0	0	0	2.3
2385	Madhabpur	0	0	124.8	70.9	54	55.6	0	0	0	15.2
2386	Chakuparsol	0	0	56.9	44.1	12.8	42	0	0	0	2.1
2387	Ratanpur	0	0	163.9	121.8	42.1	71.2	0	50.6	0	0
2388	Bara Kurpa	0	0	132.6	113.2	19.5	92.9	0	0	0	20.2
2389	Barkala	0	0	180.3	85	95.4	66.7	0	0	0	18.3
2390	Machhrakhi	0	0	149.7	106.2	43.5	75.8	0	30.4	0	0
2391	Chhota Kurpa	0	0	108.5	69.6	38.9	51.4	0	0	0	18.2
2392	Mandar Bani	0	0	239.5	155.8	83.7	125.6	0	0	0	30.2
2393	Pitambarpur	0	0	91	79	12	66.6	0	3	0	9.4
2394	Benachapra	0	0	182	154	28	0	0	0	0	154

Name of three most important commodities manufactured			Name of Village	Serial Number
First	Second	Third		
120	121	122	2	1

Dunda	2355
Krishna Nagar	2356
Chhagulia	2357
Chandramonipur	2358
Khapkata	2359
Hirapur	2360
Bhola	2361
Radhamohanpur	2362
Jagannathpur	2363
Binodnagar	2364
Kharigara	2365
Kokilpur	2366
Kalyani	2367
Digshuli	2368
Daldagi	2369
Chakgopalpur	2370
Lauda	2371
Amlagura	2372
Goaladangar	2373
Patlabani	2374
Ramkrishnapur	2375
Siarbada	2376
Beryak Hamar	2377
Haryaki	2378
Balguma	2379
Bahara Band	2380
Rasiknagarpur	2381
Kadagot	2382
Layada Dumarya	2383
Gholkunda	2384
Madhabpur	2385
Chakuparsol	2386
Ratanpur	2387
Bara Kurpa	2388
Barkala	2389
Machhrakhi	2390
Chhota Kurpa	2391
Mandar Bani	2392
Pitambarpur	2393
Benachapra	2394

Census of India 2011
Amenities and Land use

Serial Number	Name of Village	Location code no.	Total area of the village (in hectares rounded up to one decimal place)	Total population (2011 census)	Number of households (2011 census)	Number of educational amenities available in village , the distance range code viz; a for 0-5 kms, b for 5-10 kms, c for 10+ kms of nearest place where facility is available							
						Pre-Primary school (PP)	Primary school (P)	Middle school (M)	Secondary School (S)	Senior Secondary school (SS)	Degree college of arts science & commerce (ASC)	Engineering college(EC)	Medical college (MC)
1	2	3	4	5	6	7	8	9	10	11	12	13	14
2395	Rautara	328351	112.2	486	99	1	1	a	a	a	c	c	c
2396	Kawabasa	328352	82.2	639	141	1	1	a	a	a	c	c	c
2397	Panbaraj	328353	132.5	413	85	c	a	b	a	c	c	c	c
2398	Kiabati	328354	141.6	240	53	1	1	b	a	c	c	c	c
2399	Bhulanpur	328355	321.3	1748	360	1	1	1	1	b	c	c	c
2400	Palash Bani	328356	126.2	859	182	1	1	a	a	b	c	c	c
2401	Gengari	328357	142.6	613	148	2	2	1	b	b	c	c	c
2402	Pratappur	328358	183.8	524	93	1	1	a	a	b	c	c	c
2403	Gopalpur	328359	252	1341	295	1	1	a	a	b	c	c	c
2404	Dhabani	328360	695	2129	397	2	2	a	a	b	c	c	c
2405	Metyala	328361	312.8	663	138	1	1		b	c	c	c	c
2406	Jamjuri	328362	112.5	535	119	1	1	b	a	b	c	c	c
2407	Churamanipur	328363	165.8	1471	339	1	1	1	1	2	b	c	c
2408	Patadubi	328364	31.4	521	100	1	1	b	a	c	c	c	c
2409	Ahuri Band Punisol	328365	2087.6	22193	4168	8	7	1	1	b	c	c	c
2410	Dhandakeshabpur	328366	57.7	2785	510	1	1	b	a	b	c	c	c
2411	Dubrakon	328367	126.5	922	205	1	1	a	b	b	c	c	c
2412	Nutangram	328368	213.1	4077	785	3	2	1	a	a	c	c	c
2413	Saheb Ganja	328369	101.8	506	109	2	2	1	b	b	c	c	c
2414	Benajira	328370	294.5	438	87	1	1	a		b	b	b	b
2415	Panchami	328371	48.1	0	0								
2416	Majura	328372	84.9	0	0								
2417	Rampur	328373	76.3	0	0								
2418	Hatbari	328374	98.9	847	177	1	1	a		a	b	b	b
2419	Tilabani	328375	50.9	108	23	1	1	1	a	a	a	a	a
2420	Ashnasol	328376	53	1369	305	3	3	1	b	b	c	c	c
2421	Dhengakend	328377	59	0	0								
2422	Jaba Balarampur	328378	186.4	403	71	1	1	a	a	b	b	c	c
2423	Baga Khulya Monoharpur	328379	156	99	22	1	1	a	a	a	a	a	a
2424	Gangadaspur	328380	34.5	0	0								
2425	Basuara	328381	160.6	674	134	1	1	a	a	a	a	a	a
2426	Ekaria	328382	98	696	140	2	2	b	a	c	c	b	c
2427	Kamala	328383	113.9	330	64	2	2	a	a	a	a	a	a
2428	Surpa Nagar	328384	173.8	2223	477	3	3	a		a	b	b	
2429	Sonatapal	328385	287.3	1524	335	4	4	1	a	a	b	c	c
2430	Beliara	328386	208.6	1473	332	1	1	1	1	1	1	b	b
2431	Malator	328387	91	550	127	2	2	a	b	a	b	b	b
2432	Bagjata	328388	79	0	0								
2433	Debagram	328389	105.5	644	133	1	1	a	a	a	a	b	c
2434	Baidyanathpur	328390	83.4	444	94	1	1	a	a	a	a	a	a
2435	Mankhamar	328391	185.2	2661	535	2	2	1	1	a	a	a	a
2436	Bhatgram	328392	72	87	16	1	1	1	1	a	a	a	a

- Village Directory

(As in 2009)

le. (If not available within the : < 5 Kms, b for 5-10 Kms and c cility is available is given).						Number of Medical Amenities available. (If not available within the village , the distance range code viz; a for < 5 Kms, b for 5-10 Kms and c for 10+ kms of nearest place where facility is available is given).						Name of Village	Serial Number					
Management institute (MI)	Polytechnic (Pt)	Vocational training school /ITI	Non-formal training centre (NFTC)	Special school for disabled (SSD)	Others (specify)	Community health centre (CHC)	Primary health centre (PHC)	Primary health sub centre (PHS)	Maternity and child welfare centre (MCW)	T.B. clinic (TBC)	Hospital-allopathic (HA)			Hospital-alternative medicine (HO)	Dispensary (D)	Veterinary hospital (VH)	Mobile health clinic (MHC)	Family welfare centre (FWC)
15	16	17	18	19	20	21	22	23	24	25	26	27	28	29	30	31	2	1
c	c	c	c	c	c	b	b	a	b	b	b	b	c	c	c	b	Rautara	2395
c	c	c	c	c		b	b	a	b	b	b	b	c	c	c	b	Kwabasa	2396
c	c	c	c	c	c	b	b	b	b	b	b	b	c	c	c	b	Panbaraj	2397
c	c	c	c	c	c	b	b	b	b	b	b	b	c	c	c	b	Kiabati	2398
c	c	c	c	c	c	b	b	1	b	b	b	b	c	c	c	b	Bhulanpur	2399
c	c	c	c	c	c	b	b	a	b	b	b	b	c	c	c	b	Palash Bani	2400
c	c	c	c	c		b	b	a	b	b	b	b	c	c	c	b	Gengari	2401
c	c	c	c	c	c	b	b	a	b	b	b	b	c	c	c	b	Pratappur	2402
c	c	c	c	c		b	b	1	b	b	b	b	c	c	c	b	Gopalpur	2403
c	c	b	c	c	c	a	b	a	a	a	a	b	b	c	c	a	Dhabani	2404
c	c	c	c	c	c	a	b	b	a	a	a	b	c	c	c	a	Metyala	2405
c	c	b	c	c	c	a	b	a	a	a	a	b	b	c	c	a	Jamjuri	2406
c	c	b	c	c	c	a	b	a	a	a	a	b	b	c	c	a	Churamanipur	2407
c	c	c	c	c	c	b	b	b	b	b	b	b	c	c	c	b	Patadubi	2408
c	c	c	c	2	1					b	c			c			Aguri Band Punisol	2409
c	c	c	c	a		b	a			c		a	c		a		Dhandakeshabpur	2410
c	c	c	c	b		a	b	a	b	c		b	c		a		Dubrakon	2411
c	c	c	c	a		b	a		b	c		a	c		a		Nutangram	2412
c	c	c		b		b	a	b	b	c		b	c		c		Saheb Ganja	2413
c	c	c	b	b		b	a	b	b	b			b	b	b		Benajira	2414
																	Panchami	2415
																	Majura	2416
																	Rampur	2417
c	c	c	b	b		b	a	b	b	b		b	b		a		Hatbari	2418
a	a	a		a		b	a	b	b	c		b	c		c		Tilabani	2419
c	c	b	b	b		c	b	b	c	c		b	c		b		Ashnasol	2420
																	Dhengkend	2421
c	c	c	c	c		2	2		2	2	2	2	2	2	2	2	Jaba Balarampur	2422
a	a	a	a	a		a	a	a	a	a	a	a	a	a	a	a	Baga Khulya Monoharpur	2423
																	Gangadaspur	2424
a	a	a	a	a		a	a	a	a	a	a	a	a	a	a	a	Basuara	2425
c	c	c	c	c		c	b	a	c	c	c	c	a	c	a	a	Ekaria	2426
a	a	a	a	a		a	a	a	a	a	a	a	a	a	a	a	Kamala	2427
						a	a	a	a	a	b	b	b	b	b	b	Surpa Nagar	2428
		c	c	c		a	a	a	a	c	c	c	b	c	c	c	Sonatapal	2429
a	b	b	b	b		b	a	1	a	a	a	a	a	a	b	b	Beliara	2430
b	b	b				b	a	a	a	b	a	a	b	b	b	b	Malator	2431
																	Bagjata	2432
c	c	c	c	c		c	b	a	c	c	c	c	a	c	a	a	Debagram	2433
a	a	a	a			2	2		2	2	2	2	2	2	2	2	Baidyanathpur	2434
a	a	a	a	a		a	a	1	a	a	a	a	a	a	a	a	Mankhamar	2435
a	a	a	a	a		2	2	2	2	2	2	2	2	2	2	2	Bhatgram	2436

Serial Number	Name of Village	Number of Non-Government Medical Amenities available.							Availability of drinking water - Yes / No							
		Charitable non Govt. hospital/Nursing home.	Medical practitioner with MBBS Degree	Medical practitioner with other degree	Medical practitioner with no degree	Traditional practitioner and faith healer .	Medicine Shop	Others	Tap water (Treated/Untreated)	Well water (Covered / Uncovered well)	Hand Pump	Tube wells / Bore well	Spring	River / Canal	Tank / Pond / Lake	Others
1	2	32	33	34	35	36	37	38	39	40	41	42	43	44	45	46
2395	Rautara	0	0	0	0	0	0	0	No	Yes	No	Yes	No	No	Yes	No
2396	Kawabasa	0	0	0	0	0	0	0	No	Yes	No	Yes	No	No	Yes	No
2397	Panbaraj	0	0	0	0	0	0	0	No	Yes	No	Yes	No	No	Yes	No
2398	Kiabati	0	0	0	0	0	0	0	No	Yes	No	Yes	No	No	Yes	No
2399	Bhulanpur	0	0	0	0	0	0	0	No	Yes	Yes	Yes	No	No	Yes	No
2400	Palash Bani	0	0	0	0	0	0	0	No	Yes	Yes	Yes	No	No	Yes	No
2401	Gengari	0	0	0	0	0	0	0	No	Yes	Yes	Yes	No	No	Yes	No
2402	Pratappur	0	0	0	0	0	0	0	No	Yes	Yes	Yes	No	Yes	Yes	No
2403	Gopalpur	0	0	0	0	0	0	0	No	Yes	Yes	Yes	No	No	Yes	No
2404	Dhabani	0	0	0	0	0	0	0	No	Yes	Yes	Yes	No	Yes	Yes	No
2405	Metyala	0	0	0	0	0	0	0	No	Yes	Yes	Yes	No	No	Yes	No
2406	Jamjuri	0	0	0	0	0	1	0	No	Yes	Yes	Yes	No	No	Yes	No
2407	Churamanipur	0	0	0	0	0	1	0	No	Yes	Yes	Yes	No	No	Yes	No
2408	Patadubi	0	0	0	0	0	0	0	No	Yes	No	Yes	No	Yes	Yes	No
2409	Aguri Band Punisol	0	0	0	20	10	2	0	Yes	Yes	No	No	No	No	Yes	No
2410	Dhandakeshabpur	0	0	0	2	1	0	0	Yes	Yes	No	No	No	No	Yes	No
2411	Dubrakon	0	0	2	0	0	0	0	Yes	Yes	No	No	No	No	Yes	No
2412	Nutangram	0	0	0	1	0	0	0	Yes	Yes	No	No	No	Yes	Yes	No
2413	Saheb Ganja	0	0	0	0	0	0	0	Yes	Yes	No	Yes	No	No	Yes	No
2414	Benajira	0	0	0	0	0	0	0	Yes	Yes	No	No	No	No	Yes	No
2415	Panchami															
2416	Majura															
2417	Rampur															
2418	Hatbari	0	0	0	0	0	0	0	Yes	Yes	No	No	No	Yes	Yes	No
2419	Tilabani	0	0	0	0	0	0	0	Yes	Yes	No	Yes	No	No	Yes	No
2420	Ashnasol	0	0	1	6	0	0	0	Yes	Yes	No	Yes	No	No	Yes	No
2421	Dhengkend															
2422	Jaba Balarampur	0	0	0	0	0	0	0	No	Yes	Yes	No	No	Yes	Yes	No
2423	Baga Khulya Monoharpur	0	0	0	0	0	0	0	No	Yes	Yes	No	No	Yes	Yes	No
2424	Gangadaspur															
2425	Basuara	0	0	0	0	0	0	0	No	Yes	Yes	No	No	Yes	Yes	No
2426	Ekaria	0	0	0	0	0	0	0	No	Yes	Yes	No	No	Yes	Yes	No
2427	Kamala	0	0	0	0	0	0	0	No	Yes	Yes	No	No	No	No	No
2428	Surpa Nagar	0	0	0	0	0	0	0	No	Yes	Yes	Yes	No	Yes	Yes	No
2429	Sonatapal	0	0	0	0	0	0	0	No	No	Yes	Yes	No	No	Yes	No
2430	Beliara	0	0	0	0	0	0	0	No	Yes	Yes	Yes	No	Yes	Yes	No
2431	Malator	0	0	0	0	0	0	0	No	Yes	Yes	Yes	No	No	Yes	No
2432	Bagjata															
2433	Debagram	0	0	0	0	0	0	0	No	No	Yes	No	No	Yes	Yes	No
2434	Baidyanathpur	0	0	0	0	0	0	0	No	Yes	Yes	Yes	No	No	Yes	No
2435	Mankhamar	0	0	0	0	0	0	0	No	Yes	Yes	No	No	No	No	No
2436	Bhatgram	0	0	0	0	0	0	0	No	Yes	Yes	No	No	Yes	Yes	No

Availability of toilet & others Yes / No				Communication and transport facilities (If amenities available code -Yes is given except for Village Pin Code ,If not available within the village , the distance range code viz; a for < 5 Kms, b for 5-10 Kms and c for 10+ kms of nearest place where facility is available is given).								
Community toilet including bath.	Community toilet excluding bath.	Rural sanitary mart or sanitary hardware outlet available near the village.	Community bio- gas or recycle of waste for productive use.	Post office(PO)	Sub post office (SPO)	Post & Telegraph office (P&TO)	Village Pin Code	Telephones (Land lines)	Public call office (PCO)	Mobile phone coverage	Name of Village	Serial Number
47	48	49	50	51	52	53	54	55	56	57	2	1
No	No	No	No	c	a	c	722135	a	c	Yes	Rautara	2395
No	No	No	No	c	a	c	722144	a	b	Yes	Kawabasa	2396
No	No	No	No	c	a	c	722144	a	b	Yes	Panbaraj	2397
No	No	No	No	c	a	c	722144	a	b	Yes	Kiabati	2398
No	No	No	No	c	c	c	722144	Yes	b	Yes	Bhulanpur	2399
No	No	No	No	c	Yes	c	722101	Yes	b	Yes	Palash Bani	2400
No	No	No	No	c	a	c	722152	Yes	b	Yes	Gengari	2401
No	No	No	No	c	a	c	722144	a	b	Yes	Pratappur	2402
No	No	No	No	c	a	c		a	b	Yes	Gopalpur	2403
No	No	No	No	b	a	b		a	a	Yes	Dhabani	2404
No	No	No	No	c	b	c	722144	b	a	Yes	Metyala	2405
No	No	No	No	b	a	c	722144	Yes	a	Yes	Jamjuri	2406
No	No	No	No	c	Yes	c		Yes	a	Yes	Churamanipur	2407
No	No	No	No	c	a	c	722144	a	b	Yes	Patadubi	2408
No	Yes	Yes	No	c	Yes	c	722101	Yes	Yes	Yes	Aguri Band Punisol	2409
No	Yes	Yes	No	c	a	c	722144	Yes	Yes	Yes	Dhandakeshabpur	2410
No	No	Yes	No	c	a	c	722144	Yes	a	Yes	Dubrakon	2411
No	No	Yes	No	c	Yes	c	722101	Yes	Yes	a	Nutangram	2412
No	Yes	No	No	b	c	c	722144	Yes	b	Yes	Saheb Ganja	2413
No	No	Yes	No	b	b	b	722144	Yes	b	Yes	Benajira	2414
											Panchami	2415
											Majura	2416
											Rampur	2417
No	No	Yes	No	b	b	b	722144	Yes	b	Yes	Hatbari	2418
No	Yes	No	No	c	c	c	722160	Yes	a	Yes	Tilabani	2419
No	No	Yes	No	b	b	b	722144	Yes	a	Yes	Ashnasol	2420
											Dhengkend	2421
No	No	No	No	a	a	a	722144	Yes	Yes	Yes	Jaba Balarampur	2422
No	No	No	No	a	a	a	722144	Yes	Yes	Yes	Baga Khulya Monoharpur	2423
											Gangadaspur	2424
No	No	No	No	a	a	a	722144	Yes	Yes	Yes	Basuara	2425
No	No	No	No	c	a	c	722144	Yes	Yes	Yes	Ekaria	2426
No	No	No	No	a	a	a	722165	Yes	Yes	Yes	Kamala	2427
No	No	No	No	a	a	a	722165	b	b	Yes	Surpa Nagar	2428
No	No	No	No	a	a	a	722165	a	a	Yes	Sonatapal	2429
No	No	No	No	Yes		Yes	722165	Yes	Yes	Yes	Beliara	2430
No	No	No	No	a	a	b	722165	b	b	Yes	Malator	2431
											Bagjata	2432
No	No	No	No	c	a	c	722144	Yes	Yes	Yes	Debagram	2433
No	No	No	No	a	a	a	722144	Yes	Yes	Yes	Baidyanathpur	2434
No	No	No	No	a	Yes	a	722144	Yes	Yes	Yes	Mankhamar	2435
No	No	No	No	a	a	a	722144	Yes	Yes	Yes	Bhatgram	2436

Communication and transport facilities (If amenities available code -Yes is given except for Village Pin Code ,If not available within the village , the distance range code viz; a for < 5 Kms, b for 5-10 Kms and c for 10+ kms of nearest place where facility is available is given).													Village connected to highway (If amenities available code viz; a for < 5 Kms, b for 5-10 Kms and c for 10+ kms of nearest place where facility is available is given).				
Serial Number	Name of Village	Internet cafes/ Common service centre (CSC)	Private courier facility	Bus service (Public & Private)	Railway stations	Auto/Modified Autos	Taxis and Vans	Tractors	Cycle-pulled rickshaws(Manual & Machine driven)	Carts driven by animals	Sea /River ferry service	Connected to national highway(NH)	Connected to state highway(SH)	Connected to major district road (MDR)	Connected to others district road	Pucca roads	
1	2	58	59	60	61	62	63	64	65	66	67	68	69	70	71	72	
2395	Rautara	c	c	b	c	c	b	a	a	Yes	c	c	b	b	a	a	
2396	Kawabasa	c	c	b	c	c	b	b	b	Yes	c	c	b	b	a	a	
2397	Panbaraj	c	c	b	c	c	c	a	b	Yes	c	c	b	b		b	
2398	Kiabati	c	c	b	c	c	c	c	b	Yes	c	c	b	b		b	
2399	Bhulanpur	c	c	b	c	c	b	b	b	Yes	c	c	b	b		b	
2400	Palash Bani	b	c	b	c	b	b	b	b	Yes	c	c	b	b		b	
2401	Gengari	c	c	b	c	b	b	b	b	Yes	c	c	b	a		b	
2402	Pratappur	b	c	b	c	b	b	b	b	Yes	c	c	b	b		b	
2403	Gopalpur	b	c	b	c	c	b	b	b	Yes	c	c	b	b		b	
2404	Dhabani	b	c	b	c	b	b	b	a	Yes	c	b	b	Yes		a	
2405	Metyala	c	c	a	c	c	c	b	a	Yes	c	c	b	a		a	
2406	Jamjuri	b	c	a	b	b	b	Yes	a	Yes	c	b	b	a		a	
2407	Churamanipur	b	c	a	b	b	b	Yes	a	Yes	c	b	b	a		a	
2408	Patadubi	c	c	b	c	c	c	a	b	Yes	c	c	b	b		b	
2409	Aguri Band Punisol	Yes	c	Yes	c	c	c	c	Yes	Yes	c	b	a		b	Yes	
2410	Dhandakeshabpur	a	c	Yes	c	c	c		Yes	Yes	c	b	a		b	Yes	
2411	Dubrakon	b	c	Yes	c	c	Yes		a		c	b	Yes		b	a	
2412	Nutangram	c	b	Yes	c	c	a				c					Yes	
2413	Saheb Ganja	b	a	a	b	b	b			Yes	c	b	Yes	a	b	a	
2414	Benajira	b	b	Yes	b	b	b	b	b	b	c	a	Yes		a	a	
2415	Panchami																
2416	Majura																
2417	Rampur																
2418	Hatbari	Yes	b	a	b	b	b		Yes		c	b			b	a	
2419	Tilabani	b	a	a	b	b	b			Yes	c	b	a	a	b	a	
2420	Ashnasol	b	b	a	c	c	c			Yes	c	c	a	a	c	a	
2421	Dhengkend																
2422	Jaba Balarampur	a	a	a	a	Yes	Yes	Yes	Yes	Yes	c	a	a	a	a	a	
2423	Baga Khulya Monoharpur	a	a	a	a	a	Yes	Yes	Yes	Yes	c	a	a	a	a	a	
2424	Gangadaspur																
2425	Basuara	a	a	a	a	a	Yes	Yes	Yes	Yes	c	a	a	a	a	a	
2426	Ekaria	c	c	a	a	a	Yes	Yes	Yes	Yes	c	a	b	b	b	b	
2427	Kamala	a	a	a	a	a	Yes	Yes	Yes	Yes	c		Yes	a	a	a	
2428	Surpa Nagar	b	b	a	a	b	Yes	Yes	Yes	Yes	c	a	a	a	a	Yes	
2429	Sonatapal	c	c	a	a	a	Yes	Yes	Yes	Yes	c	a	a	a	a	a	
2430	Beliara	b	a	a	a	b	Yes	Yes	a	Yes	c	a	Yes	a		a	
2431	Malator	b	b	a	a	b	a	Yes	a	Yes	c	a	Yes	a	a	a	
2432	Bagjata																
2433	Debagram	c	c	a	a	a	a	a	a	Yes	c	a	b	b	a	b	
2434	Baidyanathpur	a	a	a	a	a	Yes	Yes	Yes	Yes	c	a	a	a	a	a	
2435	Mankhamar	a	a	a	a	Yes	Yes	Yes	Yes	Yes	c	a	a	a	a	a	
2436	Bhatgram	a	a	a	a	a	Yes	Yes	Yes	Yes	c	a	a	a	a	a	

ys,village roads, banks & credit societies :-Yes is given, If not available within the code viz; a for <5 Kms, b for 5-10 Kms place where facility is available is given).													Availability of miscellaneous facilities (If amenities available code -Yes is given, If not available within the village , the distance range code viz; a for < 5 Kms, b for 5-10 Kms and c for 10+ kms of nearest place where facility is available is given).			
Kutchcha roads	Water bounded macadam(WBM) roads	Navigable waterway (river/canal)(NW)	Footpaths (FP)	Commercial & Co-operative Banks	ATM	Agricultural Credit Societies	Self-Help Group (SHG)	Public distribution system (PDS) shop	Mandis / Regular market	Weekly Haat	Agricultural marketing society	Integrated Child Development Scheme (Nutritional Centres)	Anganwadi Centre (Nutritional Centres)	Others (Nutritional Centres)	Name of Village	Serial Number
73	74	75	76	77	78	79	80	81	82	83	84	85	86	87	2	1
Yes	Yes	a	Yes	b	c	c	Yes	Yes	c	Yes	Yes	Yes	Yes	Yes	Rautara	2395
Yes	Yes	a	Yes	b	c	c	Yes	a	c	b	a	Yes	Yes	Yes	Kawabasa	2396
Yes	Yes	a	Yes	a	c	c	Yes	a	c	c	a	a	a	Yes	Panbaraj	2397
Yes	Yes	a	Yes	b	c	c	Yes	a	c	c	a	Yes	Yes	Yes	Kiabati	2398
Yes	Yes	a	Yes	b	c	c	Yes	Yes	c	c	a	Yes	Yes	Yes	Bhulanpur	2399
Yes	Yes		Yes	b	c	c	Yes	b	c	c	a	Yes	Yes	Yes	Palash Bani	2400
Yes	Yes		Yes	b	c	c	Yes	a	c	b	a	Yes	Yes	Yes	Gengari	2401
Yes	Yes		Yes	b	c	c	Yes	b	c	c	a	a	a	Yes	Pratappur	2402
Yes	Yes		Yes	b	c	c	Yes	a	c	b	b	Yes	Yes	Yes	Gopalpur	2403
Yes	Yes	b	Yes	a	c	c	Yes	Yes	c	c	a	Yes	Yes	Yes	Dhabani	2404
Yes	Yes	b	Yes	a	c	c	Yes	a	c	c	b	Yes	Yes	Yes	Metyala	2405
Yes	Yes		Yes	a	c	b	Yes	a	c	c	a	Yes	Yes	Yes	Jamjuri	2406
Yes	Yes		Yes	a	c	b	Yes	Yes	c	c	Yes	Yes	Yes	Yes	Churamanipur	2407
Yes	Yes	a	Yes	b	c	c	Yes	b	c	a	Yes	Yes	Yes	Yes	Patadubi	2408
Yes				b	c	c	Yes	Yes	c	c	Yes	Yes	Yes	Yes	Aguri Band Punisol	2409
Yes				b	c	c	Yes	Yes	Yes	c	c	Yes	Yes	Yes	Dhandakeshabpur	2410
Yes				b	c	c	Yes	a	c	c	c	Yes	Yes	Yes	Dubrakon	2411
Yes				b	c	c	Yes	Yes	c	Yes	c	Yes	Yes	Yes	Nutangram	2412
Yes						c	Yes	a	c	c	a	Yes	Yes	Yes	Saheb Ganja	2413
Yes				a	b	c	Yes	a	c	c	b	Yes	Yes	Yes	Benajira	2414
															Panchami	2415
															Majura	2416
															Rampur	2417
Yes		Yes		b	b	c	Yes	Yes	c	c	b	Yes	Yes	Yes	Hatbari	2418
Yes				b	c	c	Yes	a	c	c	a	a	Yes	Yes	Tilabani	2419
Yes				b	b	c	Yes	a	c	c	c	Yes	Yes	Yes	Ashnasol	2420
															Dhengakend	2421
Yes	a	a	a	a	a	c	Yes	a	c	a	a	Yes	Yes	Yes	Jaba Balarampur	2422
Yes	Yes	a	a	a	a	c	a	a	c	a	a	Yes	Yes	Yes	Baga Khulya Monoharpur	2423
															Gangadaspur	2424
Yes	Yes	a	a	a	a	c	Yes	Yes	c	a	a	Yes	Yes	Yes	Basuara	2425
Yes	Yes	b	c	b	c	c	Yes	a	c	c	b	Yes	Yes	Yes	Ekaria	2426
Yes	Yes	a	a	a	a	c	Yes	a	c	a	a	Yes	Yes	Yes	Kamala	2427
Yes	a	a	a		b	c	Yes	Yes	c	Yes	Yes	Yes	Yes	Yes	Surpa Nagar	2428
Yes	a	a	a	c	c	c	Yes	a	c	a	a	Yes	Yes	Yes	Sonatapal	2429
Yes				Yes	b	Yes	Yes	Yes	Yes	c	b	Yes	Yes	Yes	Beliara	2430
Yes	a	a	a			c	Yes	Yes	c	b	a	Yes	b	a	Malator	2431
															Bagjata	2432
Yes	Yes	b	c	a	c	c	Yes	a	c	c	b	Yes	a	Yes	Debagram	2433
Yes	a	a	a	a	a	c	Yes	a	c	a	a	Yes	Yes	Yes	Baidyanathpur	2434
Yes	Yes	a	a	a	a	c	Yes	Yes	Yes	a	a	Yes	Yes	Yes	Mankhamar	2435
Yes	a	a	a	a	a	c	a	a	c	a	a	a	a	Yes	Bhatgram	2436

Availability of miscellaneous facilities (If amenities available code -Yes is given, If not available within the village , the distance range code viz; a for < 5 Kms, b for 5-10 Kms and c for 10+ kms of nearest place where facility is available is given).													Availability of electricity (Yes/No)			
Serial Number	Name of Village	ASHA (Accredited Social Health Activist)	Community centre with/without TV	Sports Field,	Sports Club / Recreation Centre	Cinema / Video Hall	Public Library	Public Reading Room	Newspaper Supply	Assembly Polling station	Birth & Death Registration Office	Power Supply for Domestic Use (ED)	Power Supply for Agricultural Use (EAG)	Power Supply for Commercial Use (EC)	Power Supply for All Uses (EA)	
1	2	88	89	90	91	92	93	94	95	96	97	98	99	100	101	
2395	Rautara	Yes	Yes	Yes	Yes	Yes	Yes	Yes	Yes	Yes	Yes	Yes	No	No	No	
2396	Kawabasa	Yes	Yes	Yes	Yes	Yes	Yes	Yes	Yes	a	Yes	Yes	No	No	No	
2397	Panbaraj	a	c	a	c	c	c	c	b	a	a	Yes	No	No	No	
2398	Kiabati	Yes	c	Yes	c	c	c	c	b	Yes	a	Yes	No	No	No	
2399	Bhulanpur	Yes	c	Yes	Yes	c	c	c	b	Yes	Yes	Yes	No	Yes	No	
2400	Palash Bani	Yes	c	Yes	Yes	c	b	c	b	Yes	a	Yes	No	Yes	No	
2401	Gengari	Yes	c	Yes	Yes	c	b	c	b	Yes	a	Yes	No	No	No	
2402	Pratappur	a	c	a	a	c	b	c	b	a	a	Yes	No	No	No	
2403	Gopalpur	Yes	c	Yes	a	c	b	c	b	Yes	a	Yes	No	No	No	
2404	Dhabani	a	b	Yes	Yes	b	b	b	b	Yes	a	Yes	No	No	No	
2405	Metyala	Yes	Yes	Yes	Yes	c	c	c	b	Yes	a	Yes	No	No	No	
2406	Jamjuri	a	b	a	Yes	b	b	b	b	a	a	Yes	No	Yes	No	
2407	Churamanipur	Yes	b	Yes	Yes	b	b	b	b	Yes	a	Yes	No	Yes	No	
2408	Patadubi	a	c	Yes	a	c	c	c	b	a	a	Yes	No	No	No	
2409	Aguri Band Punisol	Yes	Yes	a	Yes	Yes	Yes	Yes	Yes	Yes	Yes	Yes	No	Yes	No	
2410	Dhandakeshabpur	Yes	a	Yes	Yes	Yes	a	Yes	Yes	a	a	Yes	Yes	Yes	Yes	
2411	Dubrakon	Yes	Yes	Yes	Yes	Yes	b	Yes	Yes	Yes	b	Yes	Yes	Yes	Yes	
2412	Nutangram	Yes	a	Yes	Yes	Yes	a	Yes	Yes	Yes	a	Yes	Yes	Yes	Yes	
2413	Saheb Ganja	Yes	a	Yes	Yes	b	b	Yes	Yes	Yes	b	Yes	No	No	No	
2414	Benajira	Yes	a	Yes	Yes	Yes	a	Yes	Yes	a	b	Yes	No	No	No	
2415	Panchami															
2416	Majura															
2417	Rampur															
2418	Hatbari	Yes	a	Yes	Yes	b	b	Yes	Yes	Yes	b	Yes	Yes	Yes	Yes	
2419	Tilabani	Yes	a	a	Yes	Yes	Yes	Yes	Yes	Yes	Yes	Yes	No	No	No	
2420	Ashnasol	Yes	b	Yes	Yes	b	b	Yes	Yes	Yes	b	Yes	No	No	No	
2421	Dhengkend															
2422	Jaba Balarampur	a	a	Yes	Yes	a	a	a	a	a	a	Yes	No	No	No	
2423	Baga Khulya Monoharpur	a	a	a	Yes	a	a	a	a	a	a	Yes	No	No	No	
2424	Gangadaspur															
2425	Basuara	a	Yes	Yes	a	a	a	a	Yes	Yes	a	Yes	No	No	No	
2426	Ekaria	a	Yes	Yes	a	c	b	b	Yes	Yes	b	Yes	No	No	No	
2427	Kamala	a	Yes	Yes	a	a	a	a	Yes	a	a	Yes	No	No	No	
2428	Surpa Nagar	Yes	Yes	Yes	Yes	Yes	Yes	Yes	Yes	Yes	a	Yes	No	Yes	No	
2429	Sonatapal	Yes	a	a	a	c	a	Yes	Yes	Yes	a	Yes	Yes	No	No	
2430	Beliara	Yes	Yes	Yes	Yes	b	b	Yes	Yes	Yes	a	Yes	Yes	Yes	Yes	
2431	Malator	Yes	b	b	a	b	a	b	Yes	Yes	a	Yes	Yes	Yes	Yes	
2432	Bagjata															
2433	Debagram	Yes	Yes	Yes	Yes	Yes	Yes	Yes	Yes	Yes	a	Yes	Yes	No	No	
2434	Baidyanathpur	Yes	Yes	a	a	a	a	a	Yes	Yes	a	Yes	Yes	Yes	Yes	
2435	Mankhamar	Yes	Yes	Yes	a	a	a	a	Yes	Yes	a	Yes	No	No	No	
2436	Bhatgram	a	a	Yes	a	a	a	a	Yes	Yes	a	Yes	No	No	No	

		Land Use							
Nearest Town		Area under different types of land use (in hectares rounded up to one decimal place)							
Name	Distance range code i.e. a for < 5 Kms, b for 5-10 Kms and c for 10+ kms .	Forests	Area under Non-agricultural Uses	Barren and Un-cultivable land	Permanent Pastures and Other Grazing Lands	Land Under Miscellaneous Tree Crops etc.	Culturable Waste Land	Name of Village	Serial Number
102	103	104	105	106	107	108	109	2	1
BANKURA	c	0	26.5	0	0	0	0	Rautara	2395
BANKURA	c	0	10.5	0	0	0	0	Kawabasa	2396
BANKURA	c	0	49.5	0	0	0	0	Panbaraj	2397
BANKURA	c	0	58.6	0	0	0	0	Kiabati	2398
BANKURA	c	0	45.6	0	0	0	0	Bhulanpur	2399
BANKURA	c	0	24	0	0	0	0	Palash Bani	2400
BANKURA	c	0	11.6	0	0	0	0	Gengari	2401
BANKURA	c	0	69.4	0	0	0	0	Pratappur	2402
BANKURA	c	0	66	0	0	0	0	Gopalpur	2403
BANKURA	c	500	50	0	0	0	0	Dhabani	2404
BANKURA	c	203	8.8	0	0	0	0	Metyala	2405
BANKURA	c	0	24.5	0	0	0	0	Jamjuri	2406
BANKURA	c	72	3.8	0	0	0	0	Churamanipur	2407
BANKURA	c	0	8.4	0	0	0	0	Patadubi	2408
BANKURA	c	1610.3	163.2	0	0	0	0	Aguri Band Punisol	2409
BANKURA	c	0	16	0	0	0	0	Dhandakeshabpur	2410
BANKURA	c	0	27.3	0	0	0	0	Dubrakon	2411
BANKURA	c	0	50.2	0	0	0	0	Nutangram	2412
BANKURA	b	0	36.6	0	0	0	0	Saheb Ganja	2413
BANKURA	b	0	129.4	0	0	0	0	Benajira	2414
		0	4.1	0	0	0	0	Panchami	2415
BANKURA	b	0	20.9	0	0	0	0	Majura	2416
BANKURA	c	0	12.3	0	0	0	0	Rampur	2417
BANKURA	b	0	20.4	0	0	0	0	Hatbari	2418
BANKURA	c	0	16.1	0	0	0	0	Tilabani	2419
BANKURA	b	0	18.2	0	0	0	0	Ashnasol	2420
		0	28.2	0	0	0	0	Dhengkend	2421
BANKURA	c	0	45.4	0	0	0	0	Jaba Balarampur	2422
BANKURA	c	0	37	0	0	0	0	Baga Khulya Monoharpur	2423
		0	0	0	0	0	0	Gangadaspur	2424
BANKURA	c	0	27.6	0	0	0	0	Basuara	2425
BANKURA	c	0	5	0	0	0	0	Ekaria	2426
BANKURA	c	0	15.9	0	0	0	0	Kamala	2427
BANKURA	b	0	54.8	0	0	0	0	Surpa Nagar	2428
BANKURA	b	0	55	0	0	0	0	Sonatapal	2429
BANKURA	b	0	92.8	0	0	0	0	Beliara	2430
BANKURA	b	0	20.3	0	0	0	0	Malator	2431
		0	46	0	0	0	0	Bagjata	2432
BANKURA	c	0	5.5	0	0	0	0	Debagram	2433
BANKURA	c	0	2.4	0	0	0	0	Baidyanathpur	2434
BANKURA	c	0	32.2	0	0	0	0	Mankhamar	2435
BANKURA	c	0	6	0	0	0	0	Bhatgram	2436

Land Use												
Area under different types of land use (in hectares rounded up to one decimal place)								Area irrigated by source (in hectare).				
Serial Number	Name of Village	Fallow lands other than current fallows	Current Fallows	Net Area Sown	Total Irrigated Land Area	Total Un-irrigated Land Area	Canals (C)	Wells/Tube-wells(W/TW)	Tanks/Lakes(T/L)	Water Falls(WF)	Others(O)	
1	2	110	111	112	113	114	115	116	117	118	119	
2395	Rautara	0	0	85.7	46	39.7	33	0	1	0	12	
2396	Kawabasa	0	0	71.7	51.5	20.2	40.5	0	5	0	6	
2397	Panbaraj	0	0	83	36	47	30	0	2	0	4	
2398	Kiabati	0	0	83	27	56	22	0	2	0	3	
2399	Bhulanpur	0	0	275.8	220.8	55	203.8	0	4	0	13	
2400	Palash Bani	0	0	102.2	73	29.2	60	0	7	0	6	
2401	Gengari	0	0	131	83	48	81	0	2	0	0	
2402	Pratappur	0	0	114.3	45	69.3	43	0	0	0	2	
2403	Gopalpur	0	0	186	60	126	45	0	9	0	6	
2404	Dhabani	0	0	145	91	54	81	5	2	0	3	
2405	Metyala	0	0	101	99	2	80	5	4	0	10	
2406	Jamjuri	0	0	88	82.5	5.5	63.5	0	10	0	9	
2407	Churamanipur	0	0	90	52	38	47	5	0	0	0	
2408	Patadubi	0	0	23	21	2	19	0	2	0	0	
2409	Aguri Band Punisol	0	0	314.2	200.4	113.7	178.1	0	22.4	0	0	
2410	Dhandakeshabpur	0	0	41.7	20.4	21.3	12.3	0	8	0	0	
2411	Dubrakon	0	0	99.1	60.4	38.7	36	0	24.4	0	0	
2412	Nutangram	0	0	162.9	108.2	54.7	70.6	0	37.6	0	0	
2413	Saheb Ganja	0	0	65.2	34.4	30.8	26.1	0	8.2	0	0	
2414	Benajira	0	0	165.1	73.2	91.8	39	0	34.2	0	0	
2415	Panchami	0	0	44	4	40	0	0	4	0	0	
2416	Majura	0	0	64	13	51	13	0	0	0	0	
2417	Rampur	0	0	64	10	54	10	0	0	0	0	
2418	Hatbari	0	0	78.5	41.9	36.6	25.8	0	16.1	0	0	
2419	Tilabani	0	0	34.8	21.6	13.2	15.3	0	6.2	0	0	
2420	Ashnasol	0	0	34.8	26.2	8.6	14.1	0	12.1	0	0	
2421	Dhengkend	0	0	30.8	25.4	5.3	12.3	0	13.1	0	0	
2422	Jaba Balarampur	0	0	141	120	21	120	0	0	0	0	
2423	Baga Khulya Monoharpur	0	0	119	105	14	105	0	0	0	0	
2424	Gangadaspur	0	0	34.4	32	2.4	32	0	0	0	0	
2425	Basuara	0	0	133	129	4	125	0	4	0	0	
2426	Ekaria	0	0	93	80	13	80	0	0	0	0	
2427	Kamala	0	0	98	90	8	90	0	0	0	0	
2428	Surpa Nagar	0	0	119	114.6	4.4	80.9	17.3	16.4	0	0	
2429	Sonatapal	0	0	232.3	115.3	117	80.9	22.2	12.1	0	0	
2430	Beliara	0	0	115.8	59.6	56.2	0	20.2	30.4	9	0	
2431	Malator	0	0	70.7	62.7	8	20.2	30.4	12.1	0	0	
2432	Bagjata	0	0	33	26	7	26	0	0	0	0	
2433	Debagram	0	0	100	59	41	40	4	15	0	0	
2434	Baidyanathpur	0	0	81	55	26	42	3	10	0	0	
2435	Mankhamar	0	0	153	107	46	90	0	17	0	0	
2436	Bhatgram	0	0	66	61	5	40	0	21	0	0	

Name of three most important commodities manufactured			Name of Village	Serial Number
First	Second	Third		
120	121	122	2	1

Rautara	2395
Kawabasa	2396
Panbaraj	2397
Kiabati	2398
Bhulanpur	2399
Palash Bani	2400
Gengari	2401
Pratappur	2402
Gopalpur	2403
Dhabani	2404
Metyala	2405
Jamjuri	2406
Churamanipur	2407
Patadubi	2408
Aguri Band Punisol	2409
Dhandakeshabpur	2410
Dubrakon	2411
Nutangram	2412
Saheb Ganja	2413
Benajira	2414
Panchami	2415
Majura	2416
Rampur	2417
Hatbari	2418
Tilabani	2419
Ashnasol	2420
Dhengkend	2421
Jaba Balarampur	2422
Baga Khulya Monoharpur	2423
Gangadaspur	2424
Basuara	2425
Ekaria	2426
Kamala	2427
Surpa Nagar	2428
Sonatapal	2429
Beliara	2430
Malator	2431
Bagjata	2432
Debagram	2433
Baidyanathpur	2434
Mankhamar	2435
Bhatgram	2436

Census of India 2011
Amenities and Land use

Serial Number	Name of Village	Location code no.	Total area of the village (in hectares rounded up to one decimal place)	Total population (2011 census)	Number of households (2011 census)	Number of educational amenities available in village, the distance range code viz: a for 0-5 kms, b for 5-10 kms, c for 10-15 kms, d for 15-20 kms, e for 20-25 kms, f for 25-30 kms, g for 30-35 kms, h for 35-40 kms, i for 40-45 kms, j for 45-50 kms, k for 50-55 kms, l for 55-60 kms, m for 60-65 kms, n for 65-70 kms, o for 70-75 kms, p for 75-80 kms, q for 80-85 kms, r for 85-90 kms, s for 90-95 kms, t for 95-100 kms, u for 100+ kms of nearest place where facility is available							
						Pre-Primary school (PP)	Primary school (P)	Middle school (M)	Secondary School (S)	Senior Secondary school (SS)	Degree college of arts science & commerce (ASC)	Engineering college(EC)	Medical college (MC)
1	2	3	4	5	6	7	8	9	10	11	12	13	14
2437	Banamalipur	328393	172.6	302	70	1	1	a	a	a	a	a	a
2438	Mukundabati	328394	94.8	108	30	a	a	a	a	a	a	a	a
2439	Angadpur	328395	107.9	929	171	1	1	a	a	a	a	a	a
2440	Bhaluka	328396	80.1	696	145	1	1	a	a	a	a	a	a
2441	Karra	328397	227.2	995	168	1	1	a	a	a	c	c	c
2442	Hemchabad	328398	80.9	111	23	1	1	a	a	a	c	c	c
2443	Lodna	328399	284.6	3072	647	1	1	1	a	a	a	a	a
2444	Madanpur	328400	97.6	614	125	1	1	1	a	a	a	a	a
2445	Bhanga Bandh	328401	108.5	423	87	a	a			a	a	c	c
2446	Bheduasol	328402	120	192	39	1	1	c	a	a	a	c	b
2447	Kamalpur	328403	141.3	843	120	1	1		a	a	a	c	c
2448	Bhimpur	328404	93.6	622	131	1	1		a	a	a	b	b
2449	Santor	328405	179.3	1739	364	2	2		a	a	b	b	b
2450	Tapoban	328406	119.9	453	95	1	1			a	b	b	b
2451	Birsinghapur	328407	158.5	859	184	2	2		a	a	b	b	b
2452	Jagannathpur	328408	62.4	0	0								
2453	Sayer Bankra	328409	101.2	649	145	1	1	a		1	a	a	b
2454	Kotalpur	328410	89.7	896	215	1	1	c	b	a	b	c	b
2455	Ramnagar	328411	132	1100	219	1	1		a	a	b	c	c
2456	Dhabani	328412	70.7	451	95	1	1	a	a	a	a	a	a
2457	Bikrampur	328413	268.8	1464	322	2	2	a	a	a	a	a	a
2458	Indkata	328414	104.9	264	60	1	1	1	1	a		a	a
2459	Manipur	328415	148.2	95	25	2	1		a		a	a	c
2460	Guinandi	328416	143.9	510	99	1	1	a	a	a	a	c	c
2461	Itapanchira	328417	106.9	917	143	2	2	c	a	b	b	c	b
2462	Paharpur	328418	112.6	1077	260	2	2	1	1		b	a	b
2463	Ola	328419	54.3	456	89	1	1		a	a	c	c	c
2464	Dubrajpur	328420	62.2	732	152	1	1		a	b	c	c	c
2465	Sahapur	328421	100.5	1077	217	1	1	c	b	b	b	c	b
2466	Diga	328422	167.7	2081	422	3	3	c	c	b	c	c	c
2467	Bathan Tara	328423	85.4	387	87	a	a			a	c	c	c
2468	Elyati	328424	170.6	577	127	1	1	a	a	a	c	c	c
2469	Nikunjapur	328425	121.9	2239	497	3	2	1	1	1	c	c	c
2470	Pingrui	328426	109	794	173	1	1	a	a	a	b	c	c
2471	Balatukri	328427	126.6	1539	325	2	2	a	a	a	b	c	c
2472	Nischintapur	328428	119.5	768	177	1	1	a	a	a	b	c	c
2473	Shalihan	328429	157.4	1708	385	2	2	a	a	a	a	c	c
2474	Chandra Gopalpur	328430	146.5	585	135	1	1	1	a	a	a	c	c
2475	Salghata	328431	170.2	1118	248	2	2	a	a	a	a	c	c
2476	Murakata	328432	230.9	1444	325	1	1	a	a	a	a	c	c
2477	Lohari Brindaban	328433	74.4	134	30	a	a	a	a	a	c	c	c
2478	Kochkhalui	328434	114.8	857	169	2	2	1	a	a	c	c	c

- Village Directory

(As in 2009)

le. (If not available within the : < 5 Kms, b for 5-10 Kms and c cility is available is given).						Number of Medical Amenities available. (If not available within the village , the distance range code viz: a for < 5 Kms, b for 5-10 Kms and c for 10+ kms of nearest place where facility is available is given).						Name of Village	Serial Number					
Management institute (MI)	Polytechnic (Pt)	Vocational training school /ITI	Non-formal training centre (NFTC)	Special school for disabled (SSD)	Others (specify)	Community health centre (CHC)	Primary health centre (PHC)	Primary health sub centre (PHS)	Maternity and child welfare centre (MCW)	T.B. clinic (TBC)	Hospital-allopathic (HA)			Hospital-alternative medicine (HO)	Dispensary (D)	Veterinary hospital (VH)	Mobile health clinic (MHC)	Family welfare centre (FWC)
15	16	17	18	19	20	21	22	23	24	25	26	27	28	29	30	31	2	1
a	a	a	a	a		a	a	a	a	a	a	a	a	a	a	a	Banamalipur	2437
a	a	a	a	a		a	a	a	a	a	a	a	a	a	a	a	Mukundabati	2438
a	a	a	a	a		a	a	a	a	a	a	a	a	a	a	a	Angadpur	2439
a	a	a	a	a		a	a	a	a	a	a	a	a	a	a	a	Bhaluka	2440
c	c	c	c	c		c	b	a	c	a	b	c	a	c	a	a	Karra	2441
c	c	c	c	c		c	b	a	c	c	b	c	a	c	a	a	Hemchabad	2442
a	a	a	a	a		a	a	1	a	a	a	a	a	a	a	a	Lodna	2443
a	a	a	a	a		a	a	a	a	a	a	a	a	a	a	a	Madanpur	2444
	c			c		a	a	a	a	c	c	c	1	c	c	c	Bhanga Bandh	2445
c	c	c				c	a	a	c	c	c	c	a	c			Bheduasol	2446
	c					b	a	a	b	b	b	b	b	b	b	b	Kamalpur	2447
	c			b		a	a	a	a	b	b	b	b	b	b	b	Bhimpur	2448
	c		b	b		a	1	1	a	b	a	b	a	b	b	b	Santor	2449
						a	a	a	a	b	b	b	b	b	b	b	Tapoban	2450
	c			b		a	a	a	a	b	b	b	b	b	b	b	Birsinghapur	2451
						a	a	a	a	b	b	b	b	b	b	b	Jagannathpur	2452
b	b	b	b	b		b	b	b	b	b	b	b	b	b	b	b	Sayer Bankra	2453
c	c					c	a	a	c	c	a	c	c	b	c	b	Kotalpur	2454
	c	c		c		c	a	a	a	c	c	c	c	c	c	c	Ramnagar	2455
a	a	a	a	a		a	a	a	a	a	a	a	a	a	a	a	Dhabani	2456
a	a	a	a	a		a	a	a	a	a	a	a	a	a	a	a	Bikrapur	2457
a	a	a	a	a		a	a	a	a	a	a	a	a	a	a	a	Indkata	2458
c						a	a	a	a	a	c	c	c	c	c	c	Manipur	2459
	c	c	c	c		c	a	b	b	c	a		b	c	c	c	Guinandi	2460
c	c	c	b			c	a	a	c	c	a	c	b	b		b	Itapanchira	2461
b	b	b	b			a	a	a	a	a	b	b	b	b	b	b	Paharpur	2462
c	c	c	c			a	b	a	a	c	c	c	c	c	c	c	Ola	2463
c	c	c				a	a	a		a	a	a	a	a	c		Dubrajpur	2464
c	c	c	a			c	b	1	b	c	c	b	c	c	c	b	Sahapur	2465
c	c	c	b			c	a		c	c	a	c	a	b	c	b	Diga	2466
	c			c		a	a	a	a	c	c	c	c	c	c	c	Bathan Tara	2467
c	c	c	b	c		c	b	a	a	c	b		b	c	c	b	Elyati	2468
c	c	c	b	c		c	1	a	a	c	a		a	c	c	a	Nikunjapur	2469
c	c	c	b	c		c	a	a	a	c	c	c	a	c	c	a	Pingrui	2470
c	c	c	b	c		c	b	a	a	c	b		b	c	c	b	Balatukri	2471
c	c	c	b	c		c	b	1	b	c	b		b	c	c	b	Nischintapur	2472
c	c	c	c	c		c	b	a	b	c	c	c	c	c	c	c	Shalihan	2473
c	c	c	c	c		c	a	a	a	c	c		b	c	c	c	Chandra Gopalpur	2474
c	c	c	c			b	b	a	b	c	c	c	a	c	c	a	Salghata	2475
	c	c	b	c		c	b	1	b	c	b		b	c	c	c	Murakata	2476
c	c	a	c	c		c	b	a	c	c	b	c	a	c	a	a	Lohari Brindaban	2477
c	c	c	c			c	b	a	c	c	b	c	a	c	a	a	Kochkhalui	2478

Serial Number	Name of Village	Number of Non-Government Medical Amenities available.							Availability of drinking water - Yes / No							
		Charitable non Govt. hospital/Nursing home.	Medical practitioner with MBBS Degree	Medical practitioner with other degree	Medical practitioner with no degree	Traditional practitioner and faith healer .	Medicine Shop	Others	Tap water (Treated/Untreated)	Well water (Covered / Uncovered well)	Hand Pump	Tube wells / Bore well	Spring	River / Canal	Tank / Pond / Lake	Others
1	2	32	33	34	35	36	37	38	39	40	41	42	43	44	45	46
2437	Banamalipur	0	0	0	0	0	0	0	No	Yes	No	No	No	No	No	No
2438	Mukundabati	0	0	0	0	0	0	0	No	Yes	Yes	No	No	No	Yes	No
2439	Angadpur	0	0	0	0	0	0	0	No	Yes	Yes	No	No	Yes	Yes	No
2440	Bhaluka	0	0	0	0	0	0	0	No	Yes	Yes	No	No	Yes	Yes	No
2441	Karra	0	0	0	0	0	0	0	No	Yes	Yes	No	No	Yes	Yes	No
2442	Hemchabad	0	0	0	0	0	0	0	No	Yes	Yes	No	No	Yes	Yes	No
2443	Lodna	0	0	0	0	0	0	0	Yes	Yes	Yes	Yes	No	No	No	No
2444	Madanpur	0	0	0	0	0	0	0	Yes	Yes	Yes	Yes	No	No	No	No
2445	Bhanga Bandh	0	1	0	0	0	1	0	No	No	No	Yes	No	Yes	Yes	No
2446	Bheduasol	0	0	0	0	0	0	0	No	Yes	Yes	Yes	No	Yes	Yes	No
2447	Kamalpur	0	0	0	0	0	0	0	No	Yes	Yes	Yes	No	No	Yes	No
2448	Bhimpur	0	0	0	0	0	0	0	No	Yes	Yes	Yes	No	No	Yes	No
2449	Santor	0	0	0	0	0	0	0	No	Yes	Yes	Yes	No	Yes	Yes	No
2450	Tapoban	0	0	0	0	0	0	0	No	No	Yes	Yes	No	No	Yes	No
2451	Birsinghapur	0	0	0	0	0	0	0	No	No	Yes	Yes	No	Yes	Yes	No
2452	Jagannathpur															
2453	Sayer Bankra	0	0	0	0	0	0	0	No	Yes	Yes	Yes	No	No	Yes	No
2454	Kotalpur	0	0	0	0	0	0	0	No	Yes	Yes	Yes	No	No	Yes	No
2455	Ramnagar	0	0	0	0	0	0	0	No	Yes	Yes	Yes	No	Yes	Yes	No
2456	Dhabani	0	0	0	0	0	0	0	No	Yes	Yes	No	No	Yes	Yes	No
2457	Bikrampur	0	0	0	0	0	0	0	No	Yes	Yes	Yes	No	No	No	No
2458	Indkata	0	0	0	0	0	1	0	No	Yes	Yes	No	No	Yes	Yes	No
2459	Manipur	0	0	0	0	0	0	0	No	No	Yes	Yes	No	No	Yes	No
2460	Guinandi	0	0	0	0	0	0	0	No	No	Yes	Yes	No	Yes	Yes	No
2461	Itapanchira	0	0	0	0	0	0	0	No	No	Yes	Yes	No	No	Yes	No
2462	Paharpur	0	0	0	0	0	0	0	No	Yes	Yes	Yes	No	No	Yes	No
2463	Ola	0	0	0	0	0	0	0	No	No	Yes	Yes	No	Yes	Yes	No
2464	Dubrajpur	0	0	0	0	0	0	0	No	No	Yes	Yes	No	Yes	Yes	No
2465	Sahapur	0	0	0	0	0	0	0	No	Yes	Yes	Yes	No	Yes	Yes	No
2466	Diga	0	0	0	0	0	0	0	No	Yes	Yes	Yes	No	Yes	Yes	No
2467	Bathan Tara	0	0	0	0	0	0	0	No	Yes	Yes	Yes	No	Yes	Yes	No
2468	Elyati	0	0	0	0	0	0	0	No	No	Yes	Yes	No	Yes	Yes	No
2469	Nikunjapur	0	0	0	0	0	2	2	No	No	Yes	Yes	No	No	Yes	No
2470	Pingrui	0	0	0	0	0	0	0	No	No	Yes	Yes	No	Yes	Yes	No
2471	Balatukri	0	0	0	0	0	0	0	No	No	Yes	Yes	No	Yes	Yes	No
2472	Nischintapur	0	0	0	0	0	0	0	No	No	Yes	Yes	No	Yes	Yes	No
2473	Shalihan	0	0	0	0	0	0	0	No	No	Yes	Yes	No	Yes	Yes	No
2474	Chandra Gopalpur	0	0	0	0	0	0	0	No	No	Yes	Yes	No	No	Yes	No
2475	Salghata	0	0	0	0	0	0	0	No	No	Yes	Yes	No	Yes	Yes	No
2476	Murakata	0	0	0	1	0	0	0	No	Yes	Yes	Yes	No	No	Yes	No
2477	Lohari Brindaban	0	0	0	0	0	0	0	No	Yes	Yes	No	No	Yes	Yes	No
2478	Kochkhalui	0	0	0	0	0	0	0	Yes	Yes	Yes	No	No	Yes	Yes	No

Availability of toilet & others Yes / No				Communication and transport facilities (If amenities available code -Yes is given except for Village Pin Code ,If not available within the village , the distance range code viz; a for < 5 Kms, b for 5-10 Kms and c for 10+ kms of nearest place where facility is available is given).									
Community toilet including bath.	Community toilet excluding bath.	Rural sanitary mart or sanitary hardware outlet available near the village.	Community bio-gas or recycle of waste for productive use.	Post office(PO)	Sub post office (SPO)	Post & Telegraph office (P&TO)	Village Pin Code	Telephones (Land lines)	Public call office (PCO)	Mobile phone coverage	Name of Village	Serial Number	
47	48	49	50	51	52	53	54	55	56	57	2	1	
No	No	No	No	a	a	a	722174	Yes	a	Yes	Banamalipur	2437	
No	No	No	No	a	a	a	722174	Yes	a	Yes	Mukundabati	2438	
No	No	No	No	a	a	a	722174	Yes	Yes	Yes	Angadpur	2439	
No	No	No	No	a	a	a	722144	Yes	Yes	Yes	Bhaluka	2440	
No	No	No	No	c	a	c	722144	Yes	Yes	Yes	Karra	2441	
No	No	No	No	c	a	c	722174	Yes	Yes	Yes	Hemchabad	2442	
No	Yes	No	No	a	Yes	a	722174	Yes	Yes	Yes	Lodna	2443	
No	No	No	No	a	a	a	722144	Yes	a	a	Madanpur	2444	
No	No	No	No	a	a	a	722165	c	c	Yes	Bhanga Bandh	2445	
No	No	No	No	a	b	c	722165	b	a	Yes	Bheduasol	2446	
No	No	No	No	a	a	b	722165	b	b	Yes	Kamalpur	2447	
No	No	No	No	a	a	b	722144	a	a	Yes	Bhimpur	2448	
No	No	No	No	a	a	a	722144	Yes	a	Yes	Santor	2449	
No	No	No	No	a	a	a	722165	a	a	Yes	Tapoban	2450	
No	No	No	No	a	a	a	722144	Yes	a	Yes	Birsinghapur	2451	
											Jagannathpur	2452	
No	No	No	No	a	a	a	722144	Yes	b	Yes	Sayer Bankra	2453	
No	No	No	No	Yes	b	c	722144	Yes	a	Yes	Kotalpur	2454	
No	No	No	No	a	a	a	722144	Yes	a	Yes	Ramnagar	2455	
No	No	No	No	a	a	a		Yes	Yes	Yes	Dhabani	2456	
No	No	No	No	a	a	a	722174	Yes	Yes	Yes	Bikrapur	2457	
No	No	Yes	No	a	a	a	722144	Yes	Yes	Yes	Indkata	2458	
No	No	No	No	a	a	a	722144	Yes	a	Yes	Manipur	2459	
No	No	No	No	a	a	c	722144	Yes	a	Yes	Guinandi	2460	
No	No	No	No	a	b	b	722144	b	a	Yes	Itapanchira	2461	
No	No	No	No	a	a	a	722144	a	a	Yes	Paharpur	2462	
No	No	No	No	b	b	b	722155	Yes	Yes	Yes	Ola	2463	
No	No	No	No	b	a	a	722155	a	a	Yes	Dubrajpur	2464	
No	No	No	No	a	b	c	722144	Yes	a	Yes	Sahapur	2465	
No	No	No	No	a	a	c	722144	Yes	a	Yes	Diga	2466	
No	No	No	No	a	a	a	722144	a	a	Yes	Bathan Tara	2467	
No	No	No	No	a	a	c	722144	Yes	a	Yes	Elyati	2468	
No	No	No	No	Yes	Yes	c	722144	Yes	Yes	Yes	Nikunjapur	2469	
No	No	No	No	a	a	c	722144	Yes	Yes	Yes	Pingrui	2470	
No	No	No	No	a	b	c	722144	Yes	a	Yes	Balatukri	2471	
No	No	No	No	a	a	c	722202	Yes	a	Yes	Nischintapur	2472	
No	No	No	No	a	a	c	722144	Yes	a	Yes	Shalihan	2473	
No	No	No	No	b	b	c	722144	Yes	a	Yes	Chandra Gopalpur	2474	
No	No	No	No	a	a	a	722144	Yes	a	Yes	Salghata	2475	
No	No	No	No	Yes	Yes	b	722144	Yes	Yes	Yes	Murakata	2476	
No	No	No	No	c	a	c	722144	a	a	Yes	Lohari Brindaban	2477	
No	No	No	No	c	a	c	722144	Yes	Yes	Yes	Kochkhalui	2478	

Communication and transport facilities (If amenities available code -Yes is given except for Village Pin Code ,If not available within the village , the distance range code viz; a for < 5 Kms, b for 5-10 Kms and c for 10+ kms of nearest place where facility is available is given).													Village connected to highway (If amenities available code viz; a for < 5 Kms, b for 5-10 Kms and c for 10+ kms of nearest place where facility is available is given).				
Serial Number	Name of Village	Internet cafes/ Common service centre (CSC)	Private courier facility	Bus service (Public & Private)	Railway stations	Auto/Modified Autos	Taxis and Vans	Tractors	Cycle-pulled rickshaws(Manual & Machine driven)	Carts driven by animals	Sea /River ferry service	Connected to national highway(NH)	Connected to state highway(SH)	Connected to major district road (MDR)	Connected to others district road	Pucca roads	
1	2	58	59	60	61	62	63	64	65	66	67	68	69	70	71	72	
2437	Banamalipur	a	a	a	a	a	a	Yes	Yes	Yes	c	a	a	a	a	a	
2438	Mukundabati	Yes	a	a	a	a	a	Yes	Yes	Yes	c	a	a	a	a	a	
2439	Angadpur	a	a	a	a	a	Yes	Yes	Yes	Yes	c	a	a	a	a	a	
2440	Bhaluka	a	a	a	a	a	Yes	Yes	Yes	Yes	c	a	a	a	a	a	
2441	Karra	c	c	a	b	c	Yes	Yes	Yes	Yes	c	a	b	a	a	a	
2442	Hemchabad	c	c	a	b	c	Yes	Yes	Yes	Yes	c	a	a	a	a	a	
2443	Lodna	Yes	a	Yes	a	Yes	Yes	Yes	Yes	Yes	c	a	a	a	a	a	
2444	Madanpur	a	a	a	a	a	Yes	Yes	Yes	Yes	c	a	a	a	a	a	
2445	Bhanga Bandh	c	c	Yes	a	c	Yes	Yes	Yes	Yes	c		Yes	a	a	a	
2446	Bheduasol	c	c	Yes	Yes	Yes	Yes	Yes	Yes	Yes	c		Yes	c	c	b	
2447	Kamalpur	b	b	a	a	b	Yes	Yes	Yes	Yes	c					b	
2448	Bhimpur	b	a	a	a	a	Yes	a	Yes	Yes	c	a	a	a	a	a	
2449	Santor	b	b	a	a	a	Yes		Yes	Yes	c	a	a	a	a	a	
2450	Tapoban	a	b	a	b	b	Yes	Yes	Yes	Yes	c	a	a	a	a	a	
2451	Birsinghapur	b	b	b	a	a	Yes	a	Yes	Yes	c	b	b	b	b	b	
2452	Jagannathpur																
2453	Sayer Bankra	b	b	b	b	b	Yes	b	Yes	Yes	c	a	a	a	a	a	
2454	Kotalpur	b	c	b	a	c	Yes	Yes	Yes	Yes	c	b	c	c	c	b	
2455	Ramnagar	c	c	a	a	a	Yes	Yes	a	Yes	c	a	a	a		a	
2456	Dhabani	a	a	a	a	a	Yes	Yes	Yes	Yes	c	a	a	a	a	a	
2457	Bikrapur	a	a	Yes	a	Yes	Yes	Yes	Yes	Yes	c	a	a	a	a	a	
2458	Indkata	Yes	a	Yes	a	a	Yes	Yes	Yes	Yes	c	a	Yes	a	a	a	
2459	Manipur	c	c	a	a	c	c	Yes	c	Yes	c		Yes	a	a	a	
2460	Guinandi	a	b	a	a	c	c	Yes	Yes	Yes	c	a	c	c	b	b	
2461	Itapanchira	c	c	b	b	c	b	Yes	b	Yes	c	a	c	c	c	b	
2462	Paharpur	b	b	b	a	b	b	Yes	b	Yes	c	b	b	b	b	b	
2463	Ola	c	c	Yes	b	Yes	b	Yes	b	Yes	c	b	b	b	Yes	a	
2464	Dubrajpur	b	b	Yes	b	b	Yes	Yes	b	Yes	c	b	a		Yes	a	
2465	Sahapur	c	c	Yes	b	c	c	Yes	b	Yes	c	c	c	c	Yes	Yes	
2466	Diga	c	c	Yes	b	c	Yes	Yes	a	Yes	c	b	b	b	b	Yes	
2467	Bathan Tara	c	c	a	b	a	Yes	a	Yes	Yes	c	b	b	b	a	a	
2468	Elyati	c	c	a	b	c	c	Yes	Yes	Yes	c	b	b	b	a	b	
2469	Nikunjapur	c	c	Yes	b	c	c	Yes	Yes	Yes	c	b	b	c	Yes	b	
2470	Pingrui	a	c	a	c	c	Yes	Yes	Yes	Yes	c	b	b	c	a	a	
2471	Balatukri	c	c	a	b	c	c	Yes	Yes	Yes	c	a			Yes	b	
2472	Nischintapur	a	c	a	b	c	a	Yes	Yes	Yes	c	a	b	c	a	a	
2473	Shalihan	b	b	a	b	c	c	Yes	Yes	Yes	c	a	a	c	a	a	
2474	Chandra Gopalpur	a	b	a	b	c	b	Yes	Yes		c	a	c	c	a	b	
2475	Salghata	a	a	Yes	a	c	a	Yes	Yes	Yes	c		b	b	b	Yes	
2476	Murakata	a	c	Yes	b	c	b	Yes	Yes	Yes	c		Yes	b		a	
2477	Lohari Brindaban	c	c	a	b	a	a	Yes	Yes	Yes	c	a	b	a	a	a	
2478	Kochkhalui	c	c	a	b	c	Yes	Yes	Yes	Yes	c	a	b	a	a	a	

ys,village roads, banks & credit societies :-Yes is given, If not available within the code viz; a for <5 Kms, b for 5-10 Kms place where facility is available is given).								Availability of miscellaneous facilities (If amenities available code -Yes is given, If not available within the village , the distance range code viz; a for < 5 Kms, b for 5-10 Kms and c for 10+ kms of nearest place where facility is available is given).								
Kutchcha roads	Water bounded macadam(WBM) roads	Navigable waterway (river/canal)(NW)	Footpaths (FP)	Commercial & Co-operative Banks	ATM	Agricultural Credit Societies	Self-Help Group (SHG)	Public distribution system (PDS) shop	Mandis / Regular market	Weekly Haat	Agricultural marketing society	Integrated Child Development Scheme (Nutritional Centres)	Anganwadi Centre (Nutritional Centres)	Others (Nutritional Centres)	Name of Village	Serial Number
73	74	75	76	77	78	79	80	81	82	83	84	85	86	87	2	1
Yes	Yes	a	Yes	a	a	c	Yes	Yes	b	Yes	Yes	Yes	Yes	Yes	Banamalipur	2437
Yes	Yes	a	a	Yes	a	c	Yes	Yes	b	Yes	Yes	Yes	Yes	Yes	Mukundabati	2438
Yes	a	Yes	a	a	a	c	Yes	a	c	Yes	a	Yes	a	Yes	Angadpur	2439
Yes	a	Yes	a	a	a	c	Yes	a	c	a	a	Yes	Yes	Yes	Bhaluka	2440
Yes	Yes	c	c	a	c	c	Yes	Yes	c	c	a	Yes	Yes	Yes	Karra	2441
Yes	Yes	b	c	a	c	c	Yes	a	c	c	a	a	a	Yes	Hemchabad	2442
Yes	a	a	a	Yes	a	Yes	Yes	Yes	Yes	a	Yes	Yes	Yes	Yes	Lodna	2443
Yes	a	a	a	a	a	c	Yes	Yes	c	a	a	Yes	Yes	Yes	Madanpur	2444
Yes	a	a	a	a	c	c	Yes	Yes	b	Yes	Yes	Yes	Yes	Yes	Bhanga Bandh	2445
Yes		a		c	c	c	Yes	a	c	a	a	a	Yes	Yes	Bheduasol	2446
Yes		Yes		c	c	c	Yes	a	c	b	a	Yes	Yes	Yes	Kamalpur	2447
Yes		a		b	b	c	Yes	a	b	Yes	Yes	Yes	Yes	Yes	Bhimpur	2448
Yes	a	a	a	b	b	c	Yes	Yes	c	a	a	Yes	Yes	Yes	Santor	2449
Yes	a	a	a	b	b	c	Yes	a	c	a	a	Yes	a	a	Tapoban	2450
Yes		a		b	b	c	Yes	a	c	a	b	Yes	Yes	Yes	Birsinghapur	2451
															Jagannathpur	2452
Yes	a	a	a			c	Yes	a	c	a	a	Yes	Yes	Yes	Sayer Bankra	2453
Yes	c	b		b	c	c	Yes	Yes	b	Yes	Yes	Yes	Yes	Yes	Kotalpur	2454
Yes	a	a		b	c	c	Yes	a	c	a	a	Yes	Yes	Yes	Ramnagar	2455
Yes	Yes	a	a	a	a	c	Yes	a	c	a	a	Yes	Yes	Yes	Dhabani	2456
Yes	a	a	a	a	a	c	Yes	a	Yes	a	a	Yes	Yes	Yes	Bikrapur	2457
Yes	Yes	a	a	Yes	a	c	a	a	Yes	a	a	a	a	Yes	Indkata	2458
Yes	a	a	a			c	Yes	a	c	a	a	Yes	Yes	Yes	Manipur	2459
b	Yes	c	c	a	c	c	Yes	a	c	c	Yes	Yes	Yes	Yes	Guinandi	2460
Yes	c	b	c	b	c	c	Yes	a	c	c	Yes	Yes	a	Yes	Itapanchira	2461
Yes	b	b	a			c	Yes	a	c	a	a	Yes	Yes	Yes	Paharpur	2462
Yes		a				c	Yes	Yes	c	Yes	a	Yes	Yes	a	Ola	2463
Yes	b	c	c	c	c	c	Yes	a	c	a	a	Yes	Yes	Yes	Dubrajpur	2464
Yes		Yes		c	c	c	Yes	a	c	b	b	Yes	a	Yes	Sahapur	2465
Yes		Yes	c	c	c	Yes	Yes	Yes	c	a	Yes	Yes	Yes	Yes	Diga	2466
Yes		a		b	c	c	Yes	a	c	a	a	a	Yes	Yes	Bathan Tara	2467
a	Yes			a	c	c	Yes	a	c	Yes	c	Yes	Yes	Yes	Elyati	2468
a	Yes	a		Yes	c	Yes	Yes	Yes	Yes	Yes	c	Yes	Yes	Yes	Nikunjapur	2469
a		Yes		a	c	c	Yes	Yes	c	Yes	Yes	Yes	Yes	Yes	Pingrui	2470
a	Yes			a	c	c	Yes	a	c	Yes	c	Yes	Yes	Yes	Balatukri	2471
a	Yes			a	c	c	Yes	a	c	Yes	Yes	Yes	Yes	Yes	Nischintapur	2472
a	Yes			a	c	c	Yes	a	b	Yes	Yes	Yes	Yes	Yes	Shalihan	2473
a	Yes			a	c	c	Yes	Yes	b	Yes	Yes	Yes	Yes	Yes	Chandra Gopalpur	2474
a	Yes			a	c	c	Yes	Yes	c	Yes	Yes	Yes	Yes	Yes	Salghata	2475
a	Yes			a	c	c	Yes	Yes	b	Yes	Yes	Yes	Yes	Yes	Murakata	2476
Yes	Yes	b	c	a	c	c	a	a	c	c	a	a	a	Yes	Lohari Brindaban	2477
Yes	Yes	b	c	a	c	c	Yes	a	c	c	a	Yes	Yes	Yes	Kochkhalui	2478

Availability of miscellaneous facilities (If amenities available code -Yes is given, If not available within the village , the distance range code viz; a for < 5 Kms, b for 5-10 Kms and c for 10+ kms of nearest place where facility is available is given).													Availability of electricity (Yes/No)			
Serial Number	Name of Village	ASHA (Accredited Social Health Activist)	Community centre with/without TV	Sports Field,	Sports Club / Recreation Centre	Cinema / Video Hall	Public Library	Public Reading Room	Newspaper Supply	Assembly Polling station	Birth & Death Registration Office	Power Supply for Domestic Use (ED)	Power Supply for Agricultural Use (EAG)	Power Supply for Commercial Use (EC)	Power Supply for All Uses (EA)	
1	2	88	89	90	91	92	93	94	95	96	97	98	99	100	101	
2437	Banamalipur	Yes	Yes	Yes	Yes	Yes	Yes	Yes	Yes	Yes	Yes	Yes	No	No	No	
2438	Mukundabati	Yes	Yes	Yes	Yes	Yes	Yes	Yes	Yes	Yes	Yes	Yes	No	No	No	
2439	Angadpur	a	Yes	Yes	a	a	a	a	Yes	Yes	Yes	Yes	No	No	No	
2440	Bhaluka	a	Yes	Yes	a	a	c	a	Yes	a	a	Yes	No	No	No	
2441	Karra	Yes	Yes	Yes	Yes	c	a	a	Yes	Yes	a	Yes	Yes	Yes	Yes	
2442	Hemchabad	a	a	a	a	c	a	a	Yes	a	a	Yes	No	No	No	
2443	Lodna	Yes	Yes	Yes	a	a	Yes	Yes	Yes	Yes	Yes	Yes	No	No	No	
2444	Madanpur	Yes	a	a	a	a	a	a	Yes	a	Yes	Yes	Yes	Yes	Yes	
2445	Bhanga Bandh	Yes	Yes	Yes	Yes	Yes	Yes	Yes	Yes	Yes	Yes	Yes	No	No	No	
2446	Bheduasol	a	Yes	a	Yes	Yes	a	Yes	Yes	a	a	Yes	Yes	Yes	Yes	
2447	Kamalpur	Yes	Yes	a	Yes	a	Yes	Yes	Yes	Yes	a	Yes	Yes	No	No	
2448	Bhimpur	Yes	a	a	a	b	a	a	Yes	Yes	a	Yes	Yes	Yes	Yes	
2449	Santor	Yes	a	a	a	b	a	a	Yes	Yes	a	Yes	Yes	No	No	
2450	Tapoban	Yes	Yes	Yes	Yes	a	a	a	Yes	a	a	Yes	Yes	No	No	
2451	Birsinghapur	Yes	a	a	a	b	b	Yes	Yes	a	a	Yes	Yes	No	No	
2452	Jagannathpur															
2453	Sayer Bankra	Yes	b	a	a	b	a	Yes	Yes	a	a	Yes	Yes	Yes	Yes	
2454	Kotalpur	Yes	Yes	Yes	Yes	Yes	Yes	Yes	Yes	Yes	a	Yes	Yes	Yes	Yes	
2455	Ramnagar	Yes	a	a	Yes	c	a	a	Yes	a	a	Yes	Yes	No	No	
2456	Dhabani	Yes	a	a	a	a	a	a	Yes	Yes	a	Yes	Yes	No	No	
2457	Bikrapur	a	Yes	a	a	a	a	a	Yes	Yes	a	Yes	No	No	No	
2458	Indkata	Yes	Yes	Yes	Yes	a	a	a	Yes	a	a	Yes	Yes	Yes	Yes	
2459	Manipur	Yes	Yes	Yes	Yes	Yes	Yes	Yes	Yes	a	b	Yes	Yes	No	No	
2460	Guinandi	Yes	Yes	b	a	Yes	b	b	c	Yes	a	Yes	Yes	Yes	Yes	
2461	Itapanchira	b	c	a	c	b	b	b	Yes	a	a	Yes	Yes	No	No	
2462	Paharpur	Yes	Yes	b	b	b	b	b	Yes	Yes	a	Yes	Yes	No	No	
2463	Ola	Yes	a	c	c	c	b	b	Yes	Yes	b	Yes	Yes	Yes	Yes	
2464	Dubrajpur	Yes	a	a	a	c	c	Yes	Yes	Yes	b	Yes	Yes	No	No	
2465	Sahapur	Yes	Yes	a	Yes	b	c	c	Yes	Yes	b	Yes	Yes	Yes	Yes	
2466	Diga	Yes	Yes	a	Yes	c	b	b	Yes	Yes	b	Yes	Yes	Yes	Yes	
2467	Bathan Tara	Yes	Yes	a	a	c	c	c	Yes	a	b	Yes	Yes	No	No	
2468	Elyati	a	a	a	a	c	c	c	Yes	Yes	a	Yes	Yes	Yes	Yes	
2469	Nikunjapur	Yes	Yes	a	Yes	c	c	c	Yes	Yes	a	Yes	Yes	Yes	Yes	
2470	Pingrui	Yes	Yes	Yes	Yes	c	Yes	Yes	Yes	Yes	Yes	Yes	Yes	Yes	Yes	
2471	Balatukri	a	c	a	c	c	c	c	Yes	Yes	a	Yes	Yes	Yes	Yes	
2472	Nischintapur	Yes	Yes	Yes	Yes	Yes	Yes	Yes	Yes	Yes	Yes	Yes	Yes	Yes	Yes	
2473	Shalihan	Yes	Yes	Yes	Yes	b	Yes	Yes	Yes	Yes	a	Yes	Yes	Yes	Yes	
2474	Chandra Gopalpur	Yes	Yes	Yes	Yes	Yes	Yes	Yes	Yes	a	Yes	Yes	Yes	Yes	Yes	
2475	Salghata	Yes	Yes	Yes	Yes	Yes	Yes	Yes	Yes	Yes	Yes	Yes	Yes	Yes	Yes	
2476	Murakata	Yes	Yes	Yes	Yes	Yes	Yes	Yes	Yes	Yes	Yes	Yes	Yes	Yes	Yes	
2477	Lohari Brindaban	a	a	a	a	c	a	a	Yes	a	a	Yes	No	No	No	
2478	Kochkhalui	a	Yes	Yes	Yes	c	a	a	Yes	Yes	a	Yes	Yes	No	No	

		Land Use							
Nearest Town		Area under different types of land use (in hectares rounded up to one decimal place)							
Name	Distance range code i.e. a for < 5 Kms, b for 5-10 Kms and c for 10+ kms .	Forests	Area under Non-agricultural Uses	Barren and Un-cultivable land	Permanent Pastures and Other Grazing Lands	Land Under Miscellaneous Tree Crops etc.	Culturable Waste Land	Name of Village	Serial Number
102	103	104	105	106	107	108	109	2	1
BANKURA	c	0	72.6	0	0	0	0	Banamalipur	2437
BANKURA	c	0	10.8	0	0	0	0	Mukundabati	2438
BANKURA	c	0	31.9	0	0	0	0	Angadpur	2439
bankura	c	0	11.1	0	0	0	0	Bhaluka	2440
BANKURA	c	0	15.2	0	0	0	0	Karra	2441
BANKURA	c	0	4.9	0	0	0	0	Hemchabad	2442
BANKURA	c	0	21.6	0	0	0	0	Lodna	2443
BANKURA	c	0	6.6	0	0	0	0	Madanpur	2444
BANKURA	c	0	23.5	0	0	0	0	Bhanga Bandh	2445
BANKURA	c	0	16	0	0	0	0	Bheduasol	2446
BANKURA	c	0	13.7	0	0	0	0	Kamalpur	2447
BANKURA	c	0	12.2	0	0	0	0	Bhimpur	2448
BANKURA	c	0	32.9	0	0	0	0	Santor	2449
BANKURA	b	0	16.7	0	0	0	0	Tapoban	2450
BANKURA	c	0	27	0	0	0	0	Birsinghapur	2451
		0	10.3	0	0	0	0	Jagannathpur	2452
BANKURA	c	0	32.4	0	0	0	0	Sayer Bankra	2453
BANKURA	c	0	12.8	0	0	0	0	Kotalpur	2454
BANKURA	c	0	12.8	0	0	0	0	Ramnagar	2455
BANKURA	c	0	9.7	0	0	0	0	Dhabani	2456
BANKURA	c	0	32.8	0	0	0	0	Bikrapur	2457
BANKURA	c	0	7.9	0	0	0	0	Indkata	2458
BANKURA	c	0	16.9	0	0	0	0	Manipur	2459
BANKURA	c	0	22.5	0	0	0	0	Guinandi	2460
BANKURA	c	0	53.5	0	0	0	0	Itapanchira	2461
BANKURA	c	0	42.7	0	0	0	0	Paharpur	2462
BANKURA	c	0	9	0	0	0	0	Ola	2463
BANKURA	c	0	30.2	0	0	0	0	Dubrajpur	2464
BANKURA	c	0	33.5	0	0	0	0	Sahapur	2465
BANKURA	c	0	75.7	0	0	0	0	Diga	2466
BANKURA	c	0	24.4	0	0	0	0	Bathan Tara	2467
BANKURA	c	0	81.1	0	0	0	0	Elyati	2468
BANKURA	c	0	5.5	0	0	0	0	Nikunjapur	2469
BANKURA	c	0	9.1	0	0	0	0	Pingrui	2470
BANKURA	c	0	21.8	0	0	0	0	Balatukri	2471
BANKURA	c	0	12.2	0	0	0	0	Nischintapur	2472
BANKURA	c	0	25.2	0	0	0	0	Shalihan	2473
BANKURA	c	0	17	0	0	0	0	Chandra Gopalpur	2474
BANKURA	c	0	84	0	0	0	0	Salghata	2475
BANKURA	b	0	18.6	0	0	0	0	Murakata	2476
BANKURA	c	0	0.4	0	0	0	0	Lohari Brindaban	2477
BANKURA	c	0	16.8	0	0	0	0	Kochkhalui	2478

Land Use												
Area under different types of land use (in hectares rounded up to one decimal place)								Area irrigated by source (in hectare).				
Serial Number	Name of Village	Fallow lands other than current fallows	Current Fallows	Net Area Sown	Total Irrigated Land Area	Total Un-irrigated Land Area	Canals (C)	Wells/Tube-wells(W/TW)	Tanks/Lakes(T/L)	Water Falls(WF)	Others(O)	
1	2	110	111	112	113	114	115	116	117	118	119	
2437	Banamalipur	0	0	100	40	60	0	2	38	0	0	
2438	Mukundabati	0	0	84	55	29	40	0	15	0	0	
2439	Angadpur	0	0	76	17	59	0	5	12	0	0	
2440	Bhaluka	0	0	69	30	39	15	10	5	0	0	
2441	Karra	0	0	212	208	4	161	13	34	0	0	
2442	Hemchabad	0	0	76	60	16	40	15	5	0	0	
2443	Lodna	0	0	263	255	8	200	0	55	0	0	
2444	Madanpur	0	0	91	54	37	45	0	9	0	0	
2445	Bhanga Bandh	0	0	85	28.3	56.6	20.2	0	8.1	0	0	
2446	Bheduasol	0	0	104	34.6	69.4	20.2	0	14.4	0	0	
2447	Kamalpur	0	0	127.6	54.3	73.3	24.3	0	30	0	0	
2448	Bhimpur	0	0	81.3	63.1	18.2	0	51	12.1	0	0	
2449	Santor	0	0	146.5	76.7	69.8	0	41.2	35.5	0	0	
2450	Tapoban	0	0	103.2	74.7	28.5	0	66.7	8	0	0	
2451	Birsinghapur	0	0	131.6	45.9	85.7	0	45.9	0	0	0	
2452	Jagannathpur	0	0	52.1	35.5	16.6	0	29.4	6.1	0	0	
2453	Sayer Bankra	0	0	68.8	30.9	37.8	0	14.8	16.2	0	0	
2454	Kotalpur	0	0	76.9	36.5	40.4	0	24.4	12.2	0	0	
2455	Ramnagar	0	0	119.2	30	89.2	0	10	20	0	0	
2456	Dhabani	0	0	61	49	12	40	4	5	0	0	
2457	Bikrampur	0	0	236	162	74	80	17	25	0	40	
2458	Indkata	0	0	97	89	8	40	10	39	0	0	
2459	Manipur	0	0	131.2	125	6.2	121	0	4	0	0	
2460	Guinandi	0	0	121.4	100.6	20.8	32.4	36.6	4	0	27.6	
2461	Itapanchira	0	0	53.4	43.3	10.1	24.3	8	8	0	3	
2462	Paharpur	0	0	70	30	40	0	24	6	0	0	
2463	Ola	0	0	45.3	31.1	14.2	0	26.1	3	0	2	
2464	Dubrajpur	0	0	32	25	7	0	17	8	0	0	
2465	Sahapur	0	0	67	57	10	0	45	12	0	0	
2466	Diga	0	0	92	56	36	0	37	17	0	2	
2467	Bathan Tara	0	0	61	40	21	0	40	0	0	0	
2468	Elyati	0	0	89.4	80.2	9.2	0	80.2	0	0	0	
2469	Nikunjapur	0	0	116.3	69.6	46.8	0	60.5	9.1	0	0	
2470	Pingrui	0	0	100	92	8	0	39.4	12.1	0	40.5	
2471	Balatukri	0	0	104.8	96.9	8	0	39.4	8.9	0	48.6	
2472	Nischintapur	0	0	107.2	70.2	37	0	40	12.1	0	18.1	
2473	Shalihan	0	0	132.2	120	12.2	93.7	6	12.1	0	8.1	
2474	Chandra Gopalpur	0	0	129.5	83.3	46.2	60.7	8	14.6	0	0	
2475	Salghata	0	0	86.2	50	36.2	37.9	8	4	0	0	
2476	Murakata	0	0	212.3	199.8	12.6	135.2	32	32.6	0	0	
2477	Lohari Brindaban	0	0	74	54	20	22	23	4	0	5	
2478	Kochkhalui	0	0	98	72	26	55	8	9	0	0	

Name of three most important commodities manufactured			Name of Village	Serial Number
First	Second	Third		
120	121	122	2	1

Banamalipur	2437
Mukundabati	2438
Angadpur	2439
Bhaluka	2440
Karra	2441
Hemchabad	2442
Lodna	2443
Madanpur	2444
Bhanga Bandh	2445
Bheduasol	2446
Kamalpur	2447
Bhimpur	2448
Santor	2449
Tapoban	2450
Birsinghapur	2451
Jagannathpur	2452
Sayer Bankra	2453
Kotalpur	2454
Ramnagar	2455
Dhabani	2456
Bikrampur	2457
Indkata	2458
Manipur	2459
Guinandi	2460
Itapanchira	2461
Paharpur	2462
Ola	2463
Dubrajpur	2464
Sahapur	2465
Diga	2466
Bathan Tara	2467
Elyati	2468
Nikunjapur	2469
Pingrui	2470
Balatukri	2471
Nischintapur	2472
Shalihan	2473
Chandra Gopalpur	2474
Salghata	2475
Murakata	2476
Lohari Brindaban	2477
Kochkhalui	2478

Census of India 2011
Amenities and Land use

Serial Number	Name of Village	Location code no.	Total area of the village (in hectares rounded up to one decimal place)	Total population (2011 census)	Number of households (2011 census)	Number of educational amenities available in village , the distance range code viz; a for 0-5 kms, b for 5-10 kms, c for 10+ kms of nearest place where facility is available							
						Pre-Primary school (PP)	Primary school (P)	Middle school (M)	Secondary School (S)	Senior Secondary school (SS)	Degree college of arts science & commerce (ASC)	Engineering college(EC)	Medical college (MC)
1	2	3	4	5	6	7	8	9	10	11	12	13	14
2479	Brindabanpur	328435	49.4	175	36	1	1	b	a	a	c	c	c
2480	Shushina Gobindarampur	328436	289.4	0	0								
2481	Ramar Gram	328437	65.9	0	0								
2482	Hatiband	328438	119.2	145	34	1	1	b	c	c	b	c	c
2483	Tol Chandrakona	328439	149.9	276	66	1	1	b	a	a	b	c	c
2484	Madan Mohanpur	328440	191.6	1147	218	2	2	a	a	a	a	c	c
2485	Chandipur	328441	89.7	868	188	1	1	a	a	a	a	c	c
2486	Jamtara	328442	83.5	377	75	1	1	a	a	a	b	c	c
2487	Mayata	328443	85.7	73	18	1	1	a	a	a	b	c	c
2488	Dhagarya	328444	54.5	6	2	2	2	a	a	a	c	c	c
2489	Pantha	328445	83.2	191	40	1	1	a	a	a	a	c	c
2490	Rasiara	328446	150	1500	288	1	1	a	a	a	a	c	c
2491	Hira Dangar	328447	87.5	355	80	1	1	a	a	a	b	c	c
2492	Tentul Muri	328448	213.2	1163	261	1	1	a	a	a	b	c	c
2493	Maitiha	328449	68.2	415	80	a	a	a	a	a	b	b	c
2494	Jambani	328450	53.9	0	0								
2495	Sabanpur	328451	155.4	588	127	1	1	a	a	a	c	c	c
2496	Srirampur	328452	71	708	138	b	a	a	a	b	c	c	c
2497	Kanaipur	328453	111.1	117	27	1	1	a	a	a	b	c	c
2498	Panch Danna	328454	230.2	560	138	1	1	a	a	a	b	c	c
2499	Kumar Danga	328455	95.4	1062	234	1	1	a	a	a	b	c	c
2500	Puthia	328456	52.8	2163	492	3	3	2	2	1	b	c	c
2501	Tella	328457	87.7	476	92	1	1	a	a	a	b	c	c
2502	Sadishta	328458	97.2	912	213	1	1	b	a	a	b	c	c
2503	Chandrakona	328459	188	1239	281	1	1	b	a	a	b	c	c
2504	Raghunath Nagar	328460	167.4	1095	242	1	1	a	a	a	b	c	c
2505	Baharamuri	328461	186.9	1547	360	1	1	1	a	a	c	c	c
2506	Gopalpur	328462	82.2	1538	335	2	2	1	a	a	c	c	c
2507	Chak Krishnanagar Thakurbari	328463	274.4	345	75	b	b				c	c	c
2508	Pecharah	328464	170.7	342	68	2	2	a	a	a	c	c	c
2509	Sheora Ghati	328465	114.1	1530	264	b	a	a	a	a	c	c	c
2510	Shyam Nagar	328466	178.9	861	163	1	1	1	a	a	c	c	c
2511	Kamar Kata	328467	176.4	691	140	1	1	1	a	2	c	c	c
2512	Rajduha	328468	58.8	81	12	a	a	a	a	a	c	c	c
2513	Krishna Singhpur	328469	361.9	727	168	1	1	1	a	a	c	c	a
2514	Jambedy	328470	61.7	440	70	1	1	1	a	a	c	c	c
2515	Chingani	328471	387.7	4004	889	3	3	1	1	a	c		
2516	Geredaha	328472	55.6	119	27	1	1	1	a	b	c	c	c
2517	Benagari	328473	115.4	878	193	1	1	1	a	a	c	c	c
2518	Chhagulia	328474	167.3	1144	245	1	1	1	1	1	c	c	c
2519	Amarpur	328475	93.4	680	142	1	1	1	a	a	c	c	c
2520	Chak Krishnasinghpur	328476	736	1630	350	2	2	2	2	2	c	c	c

- Village Directory

(As in 2009)

le. (If not available within the : < 5 Kms, b for 5-10 Kms and c cility is available is given).															Number of Medical Amenities available. (If not available within the village , the distance range code viz; a for < 5 Kms, b for 5-10 Kms and c for 10+ kms of nearest place where facility is available is given).															Name of Village	Serial Number
15	16	17	18	19	20	21	22	23	24	25	26	27	28	29	30	31	21	22	23	24	25	26	27	28	29	30	31				
Management institute (MI)	Polytechnic (Pt)	Vocational training school /ITI	Non-formal training centre (NFTC)	Special school for disabled (SSD)	Others (specify)	Community health centre (CHC)	Primary health centre (PHC)	Primary health sub centre (PHS)	Maternity and child welfare centre (MCW)	T.B. clinic (TBC)	Hospital-allopathic (HA)	Hospital-alternative medicine (HO)	Dispensary (D)	Veterinary hospital (VH)	Mobile health clinic (MHC)	Family welfare centre (FWC)	Community health centre (CHC)	Primary health centre (PHC)	Primary health sub centre (PHS)	Maternity and child welfare centre (MCW)	T.B. clinic (TBC)	Hospital-allopathic (HA)	Hospital-alternative medicine (HO)	Dispensary (D)	Veterinary hospital (VH)	Mobile health clinic (MHC)	Family welfare centre (FWC)				
c	c	c	c	c		c	b	a	c	c	b	c	a	c	a	a	c	b	a	c	c	b	c	a	c	a	a	Brindabanpur	2479		
																												Shushina Gobindarampur	2480		
																												Ramar Gram	2481		
c	c	c		c		b	b	a	b	b	b	b	b	a	a	b	b	a	b	b	b	b	b	b	a	b	Hatiband	2482			
c	c	c	c	c		b	b	b	b	b	b	b	b	b	c	b	b	b	b	b	b	b	b	b	c	b	Tol Chandrakona	2483			
c	c	c	c	c		b	b	a	b	c	c	c	a	c	c	a	b	b	a	b	c	c	c	a	c	c	a	Madan Mohanpur	2484		
c	c	c	b	c		b	b	a	b	c	c	c	a	c	c	a	b	b	a	b	c	c	c	a	c	c	a	Chandipur	2485		
c	c	c	b	c		b	b	b	b	c	b		b	c	c	b	b	b	b	b	c	b		b	c	c	b	Jamtara	2486		
c	c	c	b	c		b	b	a	a	c	c	c	a	c	c	a	b	b	a	a	c	c	c	a	c	c	a	Mayata	2487		
c	c	c	a	c		c	b	b	b	c	c	c	b	c	c	b	c	b	b	b	c	c	c	b	c	c	b	Dhagarya	2488		
c	c	c	b	c		b	b	a	a	c	c	c	a	c	c	a	b	b	a	a	c	c	c	a	c	c	a	Pantha	2489		
c	c	c	b	c		c	b	a	c	c	b		b	c	c	c	c	b	a	c	c	b		b	c	c	c	Rasiara	2490		
c	c	c	b	c		c	a	a	a	c	a		a	c	c	c	c	a	a	a	c	a		a	c	c	c	Hira Dangar	2491		
c	c	c	b	c		c		1		1	c	1	a	c	c	b	c		1		1	c	1	a	c	c	b	Tentul Muri	2492		
c	c	c				c	a	a			c		a	c			c	a	a			c		a	c			Maitha	2493		
																												Jambani	2494		
c	c	c	a	c		c	b	b	b	c	c	c	b	c	c	b	c	b	b	b	c	c	c	b	c	c	b	Sabanpur	2495		
c	c	c	a	c		b	b	b	b	c	b		b	c	c	b	b	b	b	b	c	b		b	c	c	b	Srirampur	2496		
c	c	c	a	c		b	b	a	b	c	b		b	c	c	b	b	b	a	b	c	b		b	c	c	b	Kanaipur	2497		
c	c	c	a	c		b	b	a	b	c	b		b	c	c	b	b	b	a	b	c	b		b	c	c	b	Panch Danna	2498		
c	c	a	c	c	a	c	b		1	a	a	c	a	a	a	c	a	c	b		1	a	a	a	a	c	a	Kumar Danga	2499		
c	c	a	c	c	a	c	b	a	b	b	a	a	a	a	b	a	c	b	a	b	b	a	a	a	a	b	a	Puthia	2500		
c	c	c		c		b	b	a	b	b	b	b	b	a	a	a	b	b	a	b	b	b	b	b	a	a	Tella	2501			
c	c	c		c		b	b	1		b	b	b	b	a		a	b	b	1		b	b	b	b	a		a	Sadishta	2502		
c	c	c	c	c		b	b	a	b	b	b	b	b	b	b	b	b	b	a	b	b	b	b	b	b	b	b	Chandrakona	2503		
c	c	c	c	c		b	b	b		b	b	b	b	b	b	b	b	b	b		b	b	b	b	b	b	b	Raghunath Nagar	2504		
c	c	b	c			a	a	a	a	a	a	a	a	a		a	a	a	a	a	a	a	a	a	a		a	Baharamuri	2505		
c	c	b	c	c		c	a		1	c	a	a	a	a	b	c	c	c	a		1	c	a	a	a	b	c	c	Gopalpur	2506	
c	c	b	c	c		c	a	a	c	a	a	a	a	a	b	c	c	c	a	a	c	a	a	a	a	b	c	c	Chak Krishnanagar Thakurbari	2507	
c	c	c			c	a	a	a	a	a	a	a	a	b		a	a	a	a	a	a	a	a	a	b		a	Pecharah	2508		
c	c	c			c	a	a	a	a	a	a	a	a	b		a	a	a	a	a	a	a	a	a	b		a	Sheora Ghati	2509		
c	c	b				a	a	a		a			b	b			a	a	a		a			b	b			Shyam Nagar	2510		
c	c	a				c	a	a	a		c		b	c			c	a	a	a		c		b	c			Kamar Kata	2511		
c	c	a					a	a				a	a	b				a	a				a	a	b			Rajduha	2512		
c	c	b				a	a	a			a	b	b	b			a	a	a			a	b	b	b			Krishna Singhpur	2513		
c	c	b					b		a		b		b	c				b		a		b		b	c			Jambeya	2514		
c	c		1			c		1	1	b		b		c			c		1	1	b		b		c			Chingani	2515		
c	c	c	a				c		b		c		b	c				c		b		c		b	c			Geredaha	2516		
c	c	a					c		1	a		c		b	c			c		1	a		c		b	c		Benagari	2517		
c	c	a					b		a		b		a	b				b		a		b		a	b			Chhagulia	2518		
c	c	a					c		a		c		a	c				c		a		c		a	c			Amarpur	2519		
c	c	a					b		b		b		a	b				b		b		b		a	b			Chak Krishnasinghpur	2520		

Serial Number	Name of Village	Number of Non-Government Medical Amenities available.							Availability of drinking water - Yes / No							
		Charitable non Govt. hospital/Nursing home.	Medical practitioner with MBBS Degree	Medical practitioner with other degree	Medical practitioner with no degree	Traditional practitioner and faith healer .	Medicine Shop	Others	Tap water (Treated/Untreated)	Well water (Covered / Uncovered well)	Hand Pump	Tube wells / Bore well	Spring	River / Canal	Tank / Pond / Lake	Others
1	2	32	33	34	35	36	37	38	39	40	41	42	43	44	45	46
2479	Brindabanpur	0	0	0	0	0	0	0	No	No	Yes	No	No	Yes	Yes	No
2480	Shushina Gobindarampur															
2481	Ramar Gram															
2482	Hatiband	0	0	0	0	0	0	0	No	Yes	Yes	Yes	No	Yes	Yes	No
2483	Tol Chandrakona	0	0	0	0	0	0	0	No	No	Yes	Yes	No	Yes	Yes	No
2484	Madan Mohanpur	0	0	0	0	0	0	0	Yes	Yes	Yes	Yes	No	Yes	No	No
2485	Chandipur	0	0	0	0	0	0	0	No	No	Yes	Yes	No	Yes	Yes	No
2486	Jamtara	0	0	0	0	0	0	0	No	Yes	Yes	Yes	No	No	Yes	No
2487	Mayata	0	0	0	0	0	0	0	No	No	Yes	Yes	No	Yes	Yes	No
2488	Dhagarya	0	0	0	0	0	0	0	No	No	Yes	Yes	No	Yes	Yes	No
2489	Pantha	0	0	0	0	0	0	0	No	No	Yes	Yes	No	Yes	Yes	No
2490	Rasiara	0	0	0	0	0	0	0	No	No	Yes	Yes	No	Yes	Yes	No
2491	Hira Dangar	0	0	0	0	0	0	0	No	No	Yes	Yes	No	Yes	Yes	No
2492	Tentul Muri	0	0	0	0	0	0	0	No	Yes	Yes	Yes	No	Yes	Yes	No
2493	Maita	0	0	0	0	0	0	0	No	No	Yes	No	No	No	No	No
2494	Jambani															
2495	Sabanpur	0	0	0	0	0	0	0	No	No	Yes	Yes	No	Yes	Yes	No
2496	Srirampur	0	0	0	0	0	0	0	No	No	Yes	Yes	No	Yes	Yes	No
2497	Kanaipur	0	0	0	0	0	0	0	No	No	Yes	No	No	No	Yes	No
2498	Panch Danna	0	0	0	0	0	0	0	No	No	Yes	Yes	No	No	Yes	No
2499	Kumar Danga	0	0	0	2	6	0	0	No	Yes	Yes	Yes	No	No	Yes	No
2500	Puthia	0	2	2	2	2	2	2	No	Yes	Yes	Yes	No	No	Yes	No
2501	Tella	0	0	0	0	0	0	0	Yes	Yes	Yes	No	No	No	Yes	No
2502	Sadishta	0	0	0	0	0	1	0	Yes	Yes	Yes	No	No	Yes	Yes	No
2503	Chandrakona	0	0	0	0	0	0	0	No	Yes	Yes	Yes	No	Yes	Yes	No
2504	Raghunath Nagar	0	0	0	0	0	0	0	No	Yes	Yes	Yes	No	Yes	Yes	No
2505	Baharamuri	0	0	0	0	0	0	0	Yes	Yes	Yes	Yes	No	No	No	No
2506	Gopalpur	0	0	0	0	0	0	0	No	Yes	No	Yes	No	No	Yes	No
2507	Chak Krishnanagar Thakurbari	0	0	0	0	0	0	0	No	Yes	Yes	Yes	No	No	Yes	No
2508	Pecharah	0	1	0	0	0	0	0	No	Yes	Yes	No	No	No	Yes	No
2509	Sheora Ghati	0	1	0	0	0	0	0	No	Yes	Yes	No	No	No	Yes	No
2510	Shyam Nagar	0	0	0	0	0	0	0	No	Yes	Yes	No	No	Yes	Yes	No
2511	Kamar Kata	0	0	0	0	0	0	0	No	Yes	Yes	No	No	Yes	Yes	No
2512	Rajduha	0	0	0	0	0	0	0	No	Yes	Yes	No	No	No	Yes	No
2513	Krishna Singhpur	0	0	0	0	0	0	0	No	Yes	Yes	No	No	No	Yes	No
2514	Jambedy	0	0	0	0	0	0	0	No	Yes	Yes	Yes	No	No	Yes	No
2515	Chingani	0	0	0	0	0	0	0	No	Yes	Yes	Yes	No	No	Yes	No
2516	Geredaha	0	0	0	0	0	0	0	No	Yes	Yes	Yes	No	No	Yes	No
2517	Benagari	0	0	0	0	0	0	0	No	Yes	Yes	Yes	No	No	Yes	No
2518	Chhagulia	0	0	0	0	0	0	0	No	Yes	Yes	Yes	No	No	Yes	No
2519	Amarpur	0	0	0	0	0	0	0	No	Yes	Yes	Yes	No	No	Yes	No
2520	Chak Krishnasinghpur	0	0	0	0	0	0	0	Yes	Yes	Yes	No	No	No	Yes	No

Availability of toilet & others Yes / No				Communication and transport facilities (If amenities available code -Yes is given except for Village Pin Code ,If not available within the village , the distance range code viz; a for < 5 Kms, b for 5-10 Kms and c for 10+ kms of nearest place where facility is available is given).								
Community toilet including bath.	Community toilet excluding bath.	Rural sanitary mart or sanitary hardware outlet available near the village.	Community bio- gas or recycle of waste for productive use.	Post office(PO)	Sub post office (SPO)	Post & Telegraph office (P&TO)	Village Pin Code	Telephones (Land lines)	Public call office (PCO)	Mobile phone coverage	Name of Village	Serial Number
47	48	49	50	51	52	53	54	55	56	57	2	1
No	No	No	No	c	b	c		a	a	Yes	Brindabanpur	2479
											Shushina Gobindarampur	2480
											Ramar Gram	2481
No	No	No	No	a	a	a	722144	a	a	Yes	Hatiband	2482
No	No	No	No	a	a	a	722144	a	a	a	Tol Chandrakona	2483
No	No	No	No	a	a	a		a	a	Yes	Madan Mohanpur	2484
No	No	No	No	a	a	c	722144	Yes	a	Yes	Chandipur	2485
No	No	No	No	a	a	a	722144	Yes	a	Yes	Jamtara	2486
No	No	No	No	a	a	c	722144	a	a	Yes	Mayata	2487
No	No	No	No	a	a	c	722144	Yes	a	Yes	Dhagarya	2488
No	No	No	No	a	a	c	722144	a	a	Yes	Pantha	2489
No	No	No	No	b	b	b	722144	Yes	b	Yes	Rasiara	2490
No	No	No	No	a	b	c	722144	Yes	a	Yes	Hira Dangar	2491
No	No	No	No	a	c	c	722144	Yes	a	Yes	Tentul Muri	2492
No	No	No	No	a	b	b	722144	Yes	a	Yes	Maitha	2493
											Jambani	2494
No	No	No	No	a	a	c	722144	Yes	a	Yes	Sabanpur	2495
No	No	No	No	b	b	b	722144	a	a	Yes	Srirampur	2496
No	No	No	No	b	b	b	722144	Yes	b	Yes	Kanaipur	2497
No	No	No	No	a	a	a	722144	Yes	a	Yes	Panch Danna	2498
No	No	Yes	No	a	a	a	722155	Yes	Yes	Yes	Kumar Danga	2499
No	No	Yes	No	a	a	a	722144	Yes	Yes	Yes	Puthia	2500
No	No	No	No	a	a	a	722144	Yes	Yes	Yes	Tella	2501
No	No	No	No	a	a	Yes	722144	Yes	Yes	Yes	Sadishta	2502
No	No	No	No	a	a	a	722144	a	a	Yes	Chandrakona	2503
No	No	No	No	b	b	b	722144	Yes	b	Yes	Raghunath Nagar	2504
No	No	No	No	a	a	b	722144	Yes	a	a	Baharamuri	2505
No	No	No	No	a	b	b		Yes	b	Yes	Gopalpur	2506
No	No	No	No	a	a	a	722144	Yes	Yes	Yes	Chak Krishnanagar Thakurbari	2507
No	No	No	No	a	a	b	722144	a	a	b	Pecharah	2508
No	No	No	No	a	a	b	722144	Yes	a	Yes	Sheora Ghati	2509
No	No	No	No	a	a	b	722152	a	b	Yes	Shyam Nagar	2510
No	No	No	No	c	c	b	722144	a	b	Yes	Kamar Kata	2511
No	No	No	No	c	b	c	722144	b	b	Yes	Rajduha	2512
No	No	No	No	a	a	c	722144	a	b	Yes	Krishna Singhpur	2513
No	No	No	No	c	c	c	722152	b	b	Yes	Jambeya	2514
No	No	No	No	c	b	c	722152	a	b	Yes	Chingani	2515
No	No	No	No	c	c	c	722152	a	b	Yes	Geredaha	2516
No	No	No	No	c	a	c	722152	a	b	Yes	Benagari	2517
No	No	No	No	c	Yes	c		b	b	Yes	Chhagulia	2518
No	No	No	No	c	a	c	722152	a	b	Yes	Amarpur	2519
No	No	No	No	c	c	c	722152	a	b	Yes	Chak Krishnasinghpur	2520

Communication and transport facilities (If amenities available code -Yes is given except for Village Pin Code ,If not available within the village , the distance range code viz; a for < 5 Kms, b for 5-10 Kms and c for 10+ kms of nearest place where facility is available is given).													Village connected to highway (If amenities available code viz; a for < 5 Kms, b for 5-10 Kms and c for 10+ kms of nearest place where facility is available is given).				
Serial Number	Name of Village	Internet cafes/ Common service centre (CSC)	Private courier facility	Bus service (Public & Private)	Railway stations	Auto/Modified Autos	Taxis and Vans	Tractors	Cycle-pulled rickshaws(Manual & Machine driven)	Carts driven by animals	Sea /River ferry service	Connected to national highway(NH)	Connected to state highway(SH)	Connected to major district road (MDR)	Connected to others district road	Pucca roads	
1	2	58	59	60	61	62	63	64	65	66	67	68	69	70	71	72	
2479	Brindabanpur	c	c	b	b	c	Yes	Yes	Yes	Yes	c	a	b	b	b	b	
2480	Shushina Gobindarampur																
2481	Ramar Gram																
2482	Hatiband	a	a	b	b	c	Yes	a	a	Yes	c	a	c	c	c	a	
2483	Tol Chandrakona	Yes	a	a	a	b	Yes	a	Yes	Yes	c	a	c	c	c	a	
2484	Madan Mohanpur	a	a	b	b	c	Yes	Yes	a	Yes	c	a	c	c	c	a	
2485	Chandipur	a	a	a	a	c	a	Yes	Yes	Yes	c		Yes			Yes	
2486	Jamtara	a	a	a	a	c	a	Yes	Yes	Yes	c	a	c	c	a	a	
2487	Mayata	a	a	a	a	c	a	a	Yes	Yes	c					a	
2488	Dhagarya	a	b	b	b	c	b	Yes	a	Yes	c	b				a	
2489	Pantha	a	a	a	a	c	a	a	Yes	Yes	c					a	
2490	Rasiara	b	c	b	b	c	Yes	Yes	Yes	Yes	c	b	c	c	b	a	
2491	Hira Dangar	c	c	Yes	b	c	c	Yes	Yes	Yes	c	b	c	c	Yes	b	
2492	Tentul Muri	b	c	Yes	b	c	c	Yes	Yes	Yes	c	b	b	b	Yes	Yes	
2493	Maitiha	a	b	Yes	b	Yes	Yes	Yes	Yes	Yes	c	b	c			Yes	
2494	Jambani																
2495	Sabanpur	a	b	b	b	c	b	Yes	Yes	Yes	c	b	c	c	b	a	
2496	Srirampur	b	b	b	b	c	b	a	Yes	Yes	Yes	b	c	c	b	b	
2497	Kanaipur	b	b	b	a	c	b	a	Yes	Yes	c	b	c	c	b	a	
2498	Panch Danna	a	a	a	a	c	a	Yes	Yes	Yes	c	a	c	c	b	a	
2499	Kumar Danga	a	a	Yes	Yes	a	Yes	Yes	Yes	Yes	c	a	c	c	c	Yes	
2500	Puthia	Yes	Yes	Yes	Yes	Yes	Yes	Yes	Yes	Yes	c		Yes		c	a	
2501	Tella	a	a	a	a	a	Yes	a	a	Yes	c		Yes			a	
2502	Sadishta	a	a	a	a	c	Yes	a	Yes	Yes	c		Yes	c	c	Yes	
2503	Chandrakona	a	a	a	b	c	Yes	Yes	Yes	Yes	c	a	c	c	c	a	
2504	Raghunath Nagar	b	b	b	b	b	Yes	Yes	b	Yes	c	b	c	c	c	b	
2505	Baharamuri	b	b	a	b	b	Yes	a	b	c	c	c	c			b	
2506	Gopalpur	b	b	b	b	c	Yes	b	Yes	Yes	c	b	c	c	c	a	
2507	Chak Krishnanagar Thakurbari	Yes	b	a	b	c	Yes	Yes	Yes	Yes	c	a	c	c	c	Yes	
2508	Pecharah	b	b	b	b	b	a	Yes	Yes	Yes	Yes	a	c	c	c	Yes	
2509	Sheora Ghati	b	b	b	b	b	Yes	Yes	Yes	Yes	Yes	a	c	Yes	c	Yes	
2510	Shyam Nagar	b	b	Yes	b	b	a	a	Yes	Yes	c	b	b	Yes		a	
2511	Kamar Kata	b	c	a	c	b	a	Yes	Yes	Yes	c	c	c	a		a	
2512	Rajduha	b	b	a	b	c	a	a	a	Yes	c					b	
2513	Krishna Singhpur	b	b	a	b	b	a	b	Yes	Yes	c	b	b			b	
2514	Jambedy	b	b	a	c	b	a	a	Yes	Yes	c	c			Yes	a	
2515	Chingani	b	c	Yes	c	b	a	a	Yes	Yes	c	c		Yes	Yes	a	
2516	Geredaha	b	c	a	c	a	a	Yes	a	Yes	c	c	c	a		a	
2517	Benagari	c	c	a	c	b	a	Yes	Yes	Yes	c	c	c	a		a	
2518	Chhagulia	c	c	Yes	c	b	a	Yes	Yes	Yes	c	c	b			a	
2519	Amarpur	c	c	Yes	c	c	a	b	Yes	Yes	c	c			Yes	a	
2520	Chak Krishnasinghpur	b	b	Yes	c	c	a	Yes	Yes	Yes	c				Yes	b	

ys,village roads, banks & credit societies :-Yes is given, If not available within the code viz; a for <5 Kms, b for 5-10 Kms place where facility is available is given).														Availability of miscellaneous facilities (If amenities available code -Yes is given, If not available within the village , the distance range code viz; a for < 5 Kms, b for 5-10 Kms and c for 10+ kms of nearest place where facility is available is given).		
73	74	75	76	77	78	79	80	81	82	83	84	85	86	87	Name of Village	Serial Number
Yes	Yes	a	c	b	c	c	Yes	a	c	c	c	a	a	Yes	Brindabanpur	2479
															Shushina Gobindarampur	2480
															Ramar Gram	2481
Yes	a	a	c	b	c	c	Yes	b	c	b	Yes	b	Yes	Yes	Hatiband	2482
Yes	a	a	c	b	c	c	Yes	b	c	b	Yes	b	Yes	Yes	Tol Chandrakona	2483
Yes	a	a	c	a	c	c	Yes	a	c	a	Yes	Yes	Yes	a	Madan Mohanpur	2484
a	Yes			a	c	c	Yes	a	c	Yes	Yes	Yes	Yes	Yes	Chandipur	2485
a	Yes			a	c	c	Yes	Yes	c	Yes	Yes	Yes	Yes	a	Jamtara	2486
b	Yes			a	c	c	Yes	a	c	Yes	Yes	Yes	Yes	Yes	Mayata	2487
b	Yes			a	c	b	a	b	c	Yes	Yes	Yes	Yes	Yes	Dhagarya	2488
b	Yes			a	c	c	Yes	a	c	Yes	Yes	Yes	Yes	Yes	Pantha	2489
b	Yes			b	c	c	Yes	a	c	Yes	c	Yes	Yes	Yes	Rasiara	2490
a	Yes	Yes		a	c	c	Yes	a	c	Yes	Yes	Yes	Yes	Yes	Hira Dangar	2491
a	Yes			a	c	c	Yes	a	c	Yes	Yes	Yes	Yes	Yes	Tentul Muri	2492
a			Yes	a	c	c	Yes	Yes	c	Yes	Yes	Yes	Yes	Yes	Maittha	2493
															Jambani	2494
a	Yes			a	c	c	Yes	a	c	Yes	Yes	Yes	Yes	Yes	Sabanpur	2495
a	Yes	Yes		a	c	c	Yes	a	c	Yes	Yes	Yes	Yes	Yes	Srirampur	2496
a	a	a	c	b	c	c	a	b	c	Yes	Yes	Yes	a	Yes	Kanaipur	2497
b	Yes		c	a	c	c	Yes	a	c	Yes	Yes	Yes	Yes	Yes	Panch Danna	2498
Yes	Yes	b	Yes	a	c	c	Yes	Yes	Yes	c	a	Yes	Yes	Yes	Kumar Danga	2499
Yes	Yes	b	Yes	a	c	c	Yes	Yes	Yes	c	a	Yes	Yes	Yes	Puthia	2500
Yes			Yes	a	c	c	Yes	a	c	c	a	Yes	Yes	Yes	Tella	2501
Yes	a	Yes	c	a	c	c	Yes	Yes	c	c	a	Yes	Yes	Yes	Sadishtha	2502
Yes	a	a	c	b	b	c	Yes	Yes	c	c	c	b	Yes	Yes	Chandrakona	2503
Yes	b	Yes	c	b	b	c	Yes	Yes	c	c	c	b	Yes	Yes	Raghunath Nagar	2504
Yes			Yes		c	c	Yes	Yes	c	Yes	Yes	b	Yes	Yes	Baharamuri	2505
Yes	c	b	b	b	c	c	Yes	a	c	c	b	Yes	Yes	Yes	Gopalpur	2506
Yes		b	Yes	b	c	c	Yes	Yes	c	c	a	a	Yes	Yes	Chak Krishnanagar Thakurbari	2507
Yes	a	Yes	a	b	c	c	Yes	a	c	c	b	Yes	Yes	Yes	Pecharah	2508
Yes	a	Yes	a	b	c	c	Yes	a	c	c	b	Yes	Yes	Yes	Sheora Ghati	2509
Yes			Yes	Yes	b	c	Yes	a	c	a	a	Yes	Yes	Yes	Shyam Nagar	2510
Yes			Yes	c	c	c	Yes	a	c	b	c	c	Yes	Yes	Kamar Kata	2511
Yes			Yes	b	c	c	Yes	Yes	c	b	b	b	Yes	Yes	Rajduha	2512
Yes			Yes	a	b	c	Yes	a	c	a	a	Yes	Yes	Yes	Krishna Singhpur	2513
Yes			Yes	b	c	c	Yes	Yes	c	Yes	Yes	Yes	Yes	Yes	Jambedia	2514
Yes			Yes	b	c	c	Yes	a	c	a	b	c	Yes	Yes	Chingani	2515
Yes			Yes	c	c	c	Yes	b	c	Yes	Yes	c	Yes	Yes	Geredaha	2516
Yes			Yes	b	c	c	Yes	a	c	b	b	c	Yes	Yes	Benagari	2517
Yes			Yes	a	c	c	Yes	a	c	a	b	c	Yes	Yes	Chhagulia	2518
Yes			Yes	b	c	c	Yes	a	c	a	b	c	Yes	Yes	Amarpur	2519
Yes			Yes	a	c	c	Yes	Yes	c	a	Yes	b	Yes	Yes	Chak Krishnasinghpur	2520

Availability of miscellaneous facilities (If amenities available code -Yes is given, If not available within the village , the distance range code viz; a for < 5 Kms, b for 5-10 Kms and c for 10+ kms of nearest place where facility is available is given).													Availability of electricity (Yes/No)			
Serial Number	Name of Village	ASHA (Accredited Social Health Activist)	Community centre with/without TV	Sports Field,	Sports Club / Recreation Centre	Cinema / Video Hall	Public Library	Public Reading Room	Newspaper Supply	Assembly Polling station	Birth & Death Registration Office	Power Supply for Domestic Use (ED)	Power Supply for Agricultural Use (EAG)	Power Supply for Commercial Use (EC)	Power Supply for All Uses (EA)	
1	2	88	89	90	91	92	93	94	95	96	97	98	99	100	101	
2479	Brindabanpur	a	a	Yes	Yes	c	b	b	Yes	a	b	Yes	No	No	No	
2480	Shushina Gobindarampur															
2481	Ramar Gram															
2482	Hatiband	a	b	Yes	Yes	a	a	a	Yes	a	b	Yes	No	No	No	
2483	Tol Chandrakona	a	a	Yes	Yes	a	a	a	Yes	a	b	Yes	Yes	No	No	
2484	Madan Mohanpur	a	Yes	Yes	a	a	a	a	Yes	Yes	c	Yes	Yes	Yes	Yes	
2485	Chandipur	Yes	Yes	Yes	Yes	Yes	Yes	Yes	Yes	Yes	Yes	Yes	Yes	Yes	Yes	
2486	Jamtara	Yes	Yes	Yes	Yes	Yes	Yes	Yes	Yes	Yes	Yes	Yes	Yes	Yes	Yes	
2487	Mayata	Yes	Yes	Yes	Yes	Yes	Yes	Yes	Yes	Yes	Yes	Yes	Yes	No	No	
2488	Dhagarya	Yes	Yes	Yes	Yes	Yes	Yes	Yes	Yes	Yes	Yes	Yes	Yes	Yes	Yes	
2489	Pantha	a	Yes	Yes	Yes	Yes	Yes	Yes	Yes	Yes	Yes	Yes	Yes	No	No	
2490	Rasiara	Yes	b	b	b	b	b	b	Yes	a	a	Yes	Yes	Yes	Yes	
2491	Hira Dangar	a	b	a	b	b	b	b	Yes	a	a	Yes	Yes	Yes	Yes	
2492	Tentul Muri	a	b	a	b	b	b	b	Yes	Yes	b	Yes	Yes	Yes	Yes	
2493	Maitiha	Yes	Yes	Yes	Yes	Yes	Yes	Yes	Yes	Yes	Yes	Yes	Yes	Yes	Yes	
2494	Jambani															
2495	Sabanpur	Yes	Yes	Yes	Yes	Yes	Yes	Yes	Yes	Yes	Yes	Yes	Yes	Yes	Yes	
2496	Srirampur	a	b	a	b	b	b	b	Yes	a	b	Yes	Yes	Yes	Yes	
2497	Kanaipur	a	b	b	b	b	b	b	Yes	a	c	Yes	No	No	No	
2498	Panch Danna	a	a	a	a	a	a	Yes	Yes	Yes	b	Yes	Yes	Yes	Yes	
2499	Kumar Danga	a	a	Yes	Yes	a	Yes	a	Yes	Yes	a	Yes	Yes	Yes	Yes	
2500	Puthia	Yes	a	a	Yes	a	Yes	Yes	Yes	Yes	a	Yes	Yes	Yes	Yes	
2501	Tella	Yes	a	a	a	a	a	a	Yes	a	b	Yes	No	No	No	
2502	Sadishta	a	a	Yes	Yes	a	a	a	Yes	Yes	b	Yes	Yes	Yes	Yes	
2503	Chandrakona	b	b	a	Yes	b	b	b	Yes	Yes	b	Yes	Yes	Yes	Yes	
2504	Raghunath Nagar	b	b	Yes	Yes	b	b	b	Yes	Yes	b	Yes	Yes	Yes	Yes	
2505	Baharamuri	Yes	b	a	b	b	b	Yes	Yes	Yes	Yes	Yes	No	No	No	
2506	Gopalpur	Yes	b	Yes	Yes	b	c	c	Yes	a	b	Yes	Yes	Yes	Yes	
2507	Chak Krishnanagar Thakurbari	Yes	Yes	Yes	Yes	Yes	Yes	Yes	Yes	Yes	Yes	Yes	Yes	Yes	Yes	
2508	Pecharah	Yes	b	a	b	b	b	b	Yes	Yes	a	Yes	Yes	Yes	Yes	
2509	Sheora Ghati	Yes	b	a	b	b	b	b	Yes	Yes	a	Yes	Yes	Yes	Yes	
2510	Shyam Nagar	Yes	Yes	Yes	Yes	b	a	Yes	Yes	a	a	Yes	No	No	No	
2511	Kamar Kata	Yes	Yes	Yes	Yes	a	Yes	Yes	Yes	Yes	a	Yes	No	No	No	
2512	Rajduha	Yes	Yes	Yes	Yes	b	a	Yes	Yes	Yes	a	Yes	No	No	No	
2513	Krishna Singhpur	Yes	Yes	Yes	Yes	b	a	Yes	Yes	a	a	Yes	No	No	No	
2514	Jambedy	Yes	Yes	Yes	Yes	Yes	Yes	Yes	Yes	Yes	Yes	Yes	Yes	Yes	Yes	
2515	Chingani	Yes	Yes	Yes	Yes	Yes	Yes	Yes	Yes	Yes	a	Yes	Yes	Yes	Yes	
2516	Geredaha	Yes	Yes	Yes	Yes	c	Yes	Yes	Yes	Yes	Yes	Yes	Yes	No	No	
2517	Benagari	Yes	Yes	Yes	Yes	c	b	Yes	Yes	Yes	a	Yes	Yes	Yes	Yes	
2518	Chhagulia	Yes	Yes	Yes	Yes	c	b	Yes	Yes	Yes	a	Yes	Yes	Yes	Yes	
2519	Amarpur	Yes	Yes	Yes	Yes	Yes	a	Yes	Yes	Yes	a	Yes	Yes	Yes	Yes	
2520	Chak Krishnasinghpur	Yes	Yes	Yes	Yes	b	a	Yes	Yes	Yes	Yes	Yes	Yes	Yes	Yes	

		Land Use							
Nearest Town		Area under different types of land use (in hectares rounded up to one decimal place)							
Name	Distance range code i.e. a for < 5 Kms, b for 5-10 Kms and c for 10+ kms .	Forests	Area under Non-agricultural Uses	Barren and Un-cultivable land	Permanent Pastures and Other Grazing Lands	Land Under Miscellaneous Tree Crops etc.	Culturable Waste Land	Name of Village	Serial Number
102	103	104	105	106	107	108	109	2	1
BANKURA	c	0	17.4	0	0	0	0	Brindabanpur	2479
		0	130.6	0	0	0	0	Shushina Gobindarampur	2480
		0	17.4	0	0	0	0	Ramar Gram	2481
BANKURA	c	0	28.1	0	0	0	0	Hatiband	2482
BANKURA	c	0	5.4	0	0	0	0	Tol Chandrakona	2483
BANKURA	c	0	95.8	0	0	0	0	Madan Mohanpur	2484
BANKURA	c	0	18.9	0	0	0	0	Chandipur	2485
BANKURA	c	0	1.3	0	0	0	0	Jamtara	2486
BANKURA	c	0	3.9	0	0	0	0	Mayata	2487
		0	5.9	0	0	0	0	Dhagarya	2488
BANKURA	c	0	3	0	0	0	0	Pantha	2489
BANKURA	c	0	60.6	0	0	0	0	Rasiara	2490
BANKURA	c	0	20.8	0	0	0	0	Hira Dangar	2491
BANKURA	c	0	18.9	0	0	0	0	Tentul Muri	2492
BANKURA	c	0	16.5	0	0	0	0	Maitha	2493
		0	4.6	0	0	0	0	Jambani	2494
BANKURA	c	0	14.5	0	0	0	0	Sabanpur	2495
BANKURA	c	0	6.3	0	0	0	0	Srirampur	2496
BANKURA	c	0	86.2	0	0	0	0	Kanaipur	2497
BANKURA	c	0	65.1	0	0	0	0	Panch Danna	2498
BISHNUPUR	c	0	29.4	0	0	0	0	Kumar Danga	2499
BISHNUPUR	c	0	14.2	0	0	0	0	Puthia	2500
BANKURA	c	0	6.4	0	0	0	0	Tella	2501
BANKURA	c	0	17.1	0	0	0	0	Sadishtha	2502
BANKURA	c	0	17.2	0	0	0	0	Chandrakona	2503
BANKURA	c	0	28.5	0	0	0	0	Raghunath Nagar	2504
BANKURA	c	0	45.4	0	0	0	0	Baharamuri	2505
BANKURA	c	0	12.2	0	0	0	0	Gopalpur	2506
BANKURA	c	70.9	132.2	0	0	0	0	Chak Krishnanagar Thakurbari	2507
BANKURA	c	0	12.5	0	0	0	0	Pecharah	2508
BANKURA	c	0	18.4	0	0	0	0	Sheora Ghati	2509
BISHNUPUR	c	56.6	16.2	0	0	0	0	Shyam Nagar	2510
BISHNUPUR	c	48.1	5.3	0	0	0	0	Kamar Kata	2511
BISHNUPUR	c	0	2	0	0	0	0	Rajduha	2512
BISHNUPUR	c	185.9	27.9	0	0	0	0	Krishna Singhpur	2513
BISHNUPUR	c	0	33.4	0	0	0	0	Jambedia	2514
BISHNUPUR	a	84.3	28.4	0	0	0	0	Chingani	2515
BISHNUPUR	a	0	16.8	0	0	0	0	Geredaha	2516
BISHNUPUR	c	0	22.3	0	0	0	0	Benagari	2517
BISHNUPUR	c	0	26	0	0	0	0	Chhagulia	2518
BISHNUPUR	c	0	24.6	0	0	0	0	Amarpur	2519
BISHNUPUR	c	531.5	68.1	0	0	0	0	Chak Krishnasinghpur	2520

Land Use												
Area under different types of land use (in hectares rounded up to one decimal place)							Area irrigated by source (in hectare).					
Serial Number	Name of Village	Fallow lands other than current fallows	Current Fallows	Net Area Sown	Total Irrigated Land Area	Total Un-irrigated Land Area	Canals (C)	Wells/Tube-wells(W/TW)	Tanks/Lakes(T/L)	Water Falls(WF)	Others(O)	
1	2	110	111	112	113	114	115	116	117	118	119	
2479	Brindabanpur	0	0	32	26	6	18	0	8	0	0	
2480	Shushina Gobindarampur	0	0	158.8	46.4	112.5	45.4	0	1	0	0	
2481	Ramar Gram	0	0	48.6	44.5	4	44.5	0	0	0	0	
2482	Hatiband	0	0	91.1	68.6	22.5	68.6	0	0	0	0	
2483	Tol Chandrakona	0	0	144.5	139.4	5.1	133.3	0	6.1	0	0	
2484	Madan Mohanpur	0	0	95.8	62	33.8	58	0	4	0	0	
2485	Chandipur	0	0	70.8	42.4	28.4	38.3	0	4	0	0	
2486	Jamtara	0	0	82.2	74.4	7.7	66.3	0	8.1	0	0	
2487	Mayata	0	0	81.8	76.9	4.9	72.8	0	4	0	0	
2488	Dhagarya	0	0	48.6	41.5	7.1	35.6	1	4.9	0	0	
2489	Pantha	0	0	80.1	76.8	3.3	68.8	0	4	0	4	
2490	Rasiara	0	0	89.4	55	34.4	0	18	37	0	0	
2491	Hira Dangar	0	0	66.7	54.5	12.1	0	24	16.4	0	14	
2492	Tentul Muri	0	0	194.2	149.5	44.8	0	48.1	80.4	0	21	
2493	Maitiha	0	0	51.7	36.4	15.3	0	36.4	0	0	0	
2494	Jambani	0	0	49.4	37.2	12.1	0	8.1	8.9	0	20.2	
2495	Sabanpur	0	0	141	110.1	30.9	0	16.1	60.7	0	33.3	
2496	Srirampur	0	0	64.8	55.7	9	0	25	10.5	0	20.2	
2497	Kanaipur	0	0	24.8	20.2	4.6	0	10	10.2	0	0	
2498	Panch Danna	0	0	165.1	134.8	30.3	48.5	13.5	72.8	0	0	
2499	Kumar Danga	0	0	66	36	30	3	5	8	20	0	
2500	Puthia	0	0	38.6	8.6	30	1.4	2	5.2	0	0	
2501	Tella	0	0	81.3	77.3	4	71.2	0	6.1	0	0	
2502	Sadishta	0	0	80.1	72	8.1	51.8	0	20.2	0	0	
2503	Chandrakona	0	0	170.8	162.7	8.1	150.5	0	12.1	0	0	
2504	Raghunath Nagar	0	0	138.9	103.1	35.8	92.9	0	10.1	0	0	
2505	Baharamuri	0	0	141.5	124.5	17	122.5	0	2	0	0	
2506	Gopalpur	0	0	70	36.2	33.7	32.2	0	4	0	0	
2507	Chak Krishnanagar Thakurbari	0	0	71.3	71.3	0	69.2	0	2	0	0	
2508	Pecharah	0	0	158.2	150.1	8.1	118.6	19	12.6	0	0	
2509	Sheora Ghati	0	0	95.7	80.2	15.4	64.1	0	16.2	0	0	
2510	Shyam Nagar	0	0	106.1	99.8	6.2	99.8	0	0	0	0	
2511	Kamar Kata	0	0	123	122.4	0.6	97.4	25	0	0	0	
2512	Rajduha	0	0	56.8	52.8	4	42.8	10	0	0	0	
2513	Krishna Singhpur	0	0	148	142.8	5.2	142.8	0	0	0	0	
2514	Jambedy	0	0	28.3	20.2	8.1	20.2	0	0	0	0	
2515	Chingani	0	0	274.9	223.3	51.7	223.3	0	0	0	0	
2516	Geredaha	0	0	38.8	35.5	3.3	35.5	0	0	0	0	
2517	Benagari	0	0	93.1	80.8	12.2	80.8	0	0	0	0	
2518	Chhagulia	0	0	141.3	101.2	40.1	95.2	6	0	0	0	
2519	Amarpur	0	0	68.8	48.6	20.2	48.6	0	0	0	0	
2520	Chak Krishnasinghpur	0	0	136.4	70.7	65.6	70.7	0	0	0	0	

Name of three most important commodities manufactured			Name of Village	Serial Number
First	Second	Third		
120	121	122	2	1

			Brindabanpur	2479
			Shushina Gobindarampur	2480
			Ramar Gram	2481
			Hatiband	2482
			Tol Chandrakona	2483
			Madan Mohanpur	2484
			Chandipur	2485
			Jamtara	2486
			Mayata	2487
			Dhagarya	2488
			Pantha	2489
			Rasiara	2490
			Hira Dangar	2491
			Tentul Muri	2492
			Maitha	2493
			Jambani	2494
			Sabanpur	2495
			Srirampur	2496
			Kanaipur	2497
			Panch Danna	2498
			Kumar Danga	2499
			Puthia	2500
			Tella	2501
			Sadishta	2502
			Chandrakona	2503
			Raghunath Nagar	2504
			Baharamuri	2505
			Gopalpur	2506
			Chak Krishnanagar Thakurbari	2507
			Pecharah	2508
			Sheora Ghati	2509
			Shyam Nagar	2510
			Kamar Kata	2511
Rice	Flour		Rajduha	2512
			Krishna Singhpur	2513
Rice	Flour		Jambeya	2514
Rice	Flour		Chingani	2515
			Geredaha	2516
Rice	Flour		Benagari	2517
Rice	Flour		Chhagulia	2518
Rice	Flour		Amarpur	2519
Rice	Flour		Chak Krishnasinghpur	2520

Census of India 2011
Amenities and Land use

Serial Number	Name of Village	Location code no.	Total area of the village (in hectares rounded up to one decimal place)	Total population (2011 census)	Number of households (2011 census)	Number of educational amenities available in village , the distance range code viz; a for 0-5 kms, b for 5-10 kms, c for 10+ kms of nearest place where facility is available							
						Pre-Primary school (PP)	Primary school (P)	Middle school (M)	Secondary School (S)	Senior Secondary school (SS)	Degree college of arts science & commerce (ASC)	Engineering college(EC)	Medical college (MC)
1	2	3	4	5	6	7	8	9	10	11	12	13	14
2521	Kelyajuri	328477	53.9	261	49	1	1	a	a	c	c	c	
2522	Chaulabad	328478	61.3	424	80	1	1	a	a	c	c	c	
2523	Ambari Hazari Gram	328479	156.1	376	96	2	2	a	a	c	c	c	
2524	Dharsona	328480	100.9	314	64	a	a	a	a	c	c	c	
2525	Niada	328481	84.7	272	63	1	1	a	a	c	c	c	
2526	Chak Muktapur	328482	319.4	434	106	a	a	a	a	c	c	c	
2527	Dhengasol	328483	83	317	71	1	1	a	a	c	c	c	
2528	Arabani	328484	86.5	600	139	1	1			c	c		
2529	Mandiha	328485	144.5	542	130	1	1	1	a	a	c	c	c
2530	Mouleswar	328486	147.8	109	22	b	a	a	a				
2531	Medinipur	328487	360	2662	576	2	2	1	a	a	c	c	c
2532	Datina	328488	159.3	963	227	1	1	a	a	a	c	c	c
2533	Krishna Nagar	328489	228.4	864	193	1	1	1	1	1	1	c	c
2534	Kalla	328490	63.7	133	29	b	b			c	c	c	
2535	Shima Baid	328491	67.4	0	0								
2536	Raghunathpur	328492	87.6	281	65	1	1	a	a	a	b	c	c
2537	Onda	328493	315.5	5933	1338	3	3	3	2	1	b	c	c
2538	Gogra	328494	158.9	1847	420	2	2	a	a	a	b	c	c
2539	Prajabad	328495	84.9	0	0								
2540	Kushte	328496	142.9	61	14	a	a	a	a	a	c	c	c
2541	Bhadul Danga	328497	236.4	825	168	a	a		a	a	a	a	a
2542	Gopinathpur Etajhira	328498	112.5	0	0								
2543	Chura Manipur	328499	45.8	992	216	1	1	1	1	a	c	c	c
2544	Patra Hati	328500	69.1	451	93	1	1	1	1	1	a	a	a
2545	Suklai	328501	59.5	1356	308	2	1	a	a	a	a	a	a
2546	Gamidya	328502	219	950	200	1	1	a	a	a	c	c	c
2547	Nayanandapur	328503	130.1	829	176	1	1	a	a	a	c	c	c
2548	Majdiha	328504	176.1	1173	262	1	1	1	1	1	b	c	c
2549	Balarampur	328505	65	277	50	1	1	a	a	a	c	c	c
2550	Amla Tara	328506	373.8	719	148	1	1	a	a	2	c	c	c
2551	Angaria	328507	341	335	77	b		a	a	a	c	c	c
2552	Madan Mohanpur	328508	269.5	186	35	1	1	b	b	b	b	c	c
2553	Kheruashol	328509	123	0	0								
2554	Betajora	328510	97.9	299	54	1	1	a	a	a	c	c	c
2555	Bhaluk Khulya	328511	791	589	129	1	1	a	a	a	c	c	c
2556	Brindabanpur	328512	144.3	263	61	1	1	1	a	2	c	c	c
2557	Shirsha	328513	110.2	424	92	1	1	a	a	a	c	c	c
2558	Siara	328514	173.3	86	19	1	1	a	a	a	c	c	c
2559	Kundalia	328515	92.8	414	81	1	1	a	a	a	c	c	c
2560	Bhedua	328516	57	468	98	1	1	a	a	b	c	c	c
2561	Kunchi Shole	328517	165.2	653	114	1	1	a	a	a	c	c	c
2562	Ektarpur	328518	96.4	320	68	b	a	a	a	a	c	c	c

- Village Directory

(As in 2009)

le. (If not available within the : < 5 Kms, b for 5-10 Kms and c cility is available is given).						Number of Medical Amenities available. (If not available within the village , the distance range code viz; a for < 5 Kms, b for 5-10 Kms and c for 10+ kms of nearest place where facility is available is given).						Name of Village	Serial Number					
Management institute (MI)	Polytechnic (Pt)	Vocational training school /ITI	Non-formal training centre (NFTC)	Special school for disabled (SSD)	Others (specify)	Community health centre (CHC)	Primary health centre (PHC)	Primary health sub centre (PHS)	Maternity and child welfare centre (MCW)	T.B. clinic (TBC)	Hospital-allopathic (HA)			Hospital-alternative medicine (HO)	Dispensary (D)	Veterinary hospital (VH)	Mobile health clinic (MHC)	Family welfare centre (FWC)
15	16	17	18	19	20	21	22	23	24	25	26	27	28	29	30	31	2	1
c	a					c		a		c		b	c				Kelyajuri	2521
c	c					c		1 a		c	c	a	c				Chaulabad	2522
c	c	b				c		a		c		b	c				Ambari Hazari Gram	2523
c	c	a				b		a		c		a	b				Dharsona	2524
c	c	a				c		a		c		b	c				Niada	2525
c	c	c		c		c	a	a	c	c	c	c	c	c	c	c	Chak Muktapur	2526
c	c	a				b	a					b	a	b			Dhengasol	2527
c	c	a				a	b						b	b			Arabani	2528
c	c	c			c	a	a	a	a	a	a	a	a	b		a	Mandiha	2529
c	c	b		c		a	a	a	a	a	a	a	a	b	b	a	Mouleswar	2530
c	c	c	c	c	c	c	a	c	b	a	a	a	a	b			Medinipur	2531
c	c	c			c	a	a	a	a	a	a	a	a			a	Datina	2532
c	c	c	c	c	c	1		1	1	1	1		1				Krishna Nagar	2533
c	c	c			c	a	a	a	a	a	a	a	a	b		a	Kalla	2534
																	Shima Baid	2535
c	c	a	c	c	a	c	b	a	b	b	c	a	a	c	a		Raghunathpur	2536
c	c	a	c	c	a	c	b		1 b	b	c	a	a	a	c	a	Onda	2537
c	c	a	c	c	a	c	b	a	b	b	c	a	a	a	c	a	Gogra	2538
																	Prajabad	2539
c	c	a	c	c	a	c	b	a	b	b	c	a	a	a	c	a	Kushte	2540
a	a	a		a		a	a	a	a	a	a	a	a	a	a	a	Bhadul Danga	2541
																	Gopinathpur Etajhira	2542
a	c	c		1 c		b	b	b	b	c	c	c	b	c	c	b	Chura Manipur	2543
a	a	a	a	a		a	a	a	a	a	a	a	a	a	a	a	Patra Hati	2544
a	a	a	a	a		a	a		1 a	a	a	a	a	a	a	a	Suklai	2545
c	c					c	a		1		c		a	c		a	Gamidya	2546
c	c					c	a	a			c		a	c		a	Nayananandapur	2547
c	c					c	a		1	1 a	c			1 c		1	Majdiha	2548
c	c					c	a	a			c		a	c			Balarampur	2549
c	c					c	a	a			c		a	c			Amla Tara	2550
c	c					c	b	a			c		a	c			Angaria	2551
c	c					c	b	b			c		b	c			Madan Mohanpur	2552
																	Kheruashol	2553
c	c					c	a	a			c		a	c		a	Betajora	2554
c	c					c	b	a			c		a		c	a	Bhaluk Khulya	2555
c	c					c	a	a			c		b	c		a	Brindabanpur	2556
c	c					c	a	a	a	a	c		a	c		a	Shirsha	2557
c	c					c	a	a	b	b	c		a	c		a	Siara	2558
c	c					c	a	a	c	a	c		a	c		a	Kundalia	2559
c	c					c	b		b	b	c		a	c		1	Bhedua	2560
c	c					c	a	a	a	a	c		a	c		a	Kunchi Shole	2561
c	c					c	a	a	a	a	c		a	c		a	Ektarpur	2562

Serial Number	Name of Village	Number of Non-Government Medical Amenities available.							Availability of drinking water - Yes / No							
		Charitable non Govt. hospital/Nursing home.	Medical practitioner with MBBS Degree	Medical practitioner with other degree	Medical practitioner with no degree	Traditional practitioner and faith healer .	Medicine Shop	Others	Tap water (Treated/Untreated)	Well water (Covered / Uncovered well)	Hand Pump	Tube wells / Bore well	Spring	River / Canal	Tank / Pond / Lake	Others
1	2	32	33	34	35	36	37	38	39	40	41	42	43	44	45	46
2521	Kelyajuri	0	0	0	0	0	0	0	No	Yes	Yes	Yes	No	No	Yes	No
2522	Chaulabad	0	0	0	0	0	0	0	Yes	Yes	Yes	Yes	No	No	Yes	No
2523	Ambari Hazari Gram	0	0	0	0	0	0	0	No	Yes	Yes	Yes	No	No	Yes	No
2524	Dharsona	0	0	0	0	0	0	0	Yes	Yes	Yes	No	No	No	Yes	No
2525	Niada	0	0	0	0	0	0	0	No	Yes	Yes	Yes	No	No	Yes	No
2526	Chak Muktapur	0	0	0	0	0	0	0	No	No	Yes	Yes	No	No	No	No
2527	Dhengasol	0	0	0	0	0	0	0	Yes	Yes	Yes	Yes	No	No	Yes	No
2528	Arabani	0	0	0	0	0	0	0	Yes	Yes	Yes	Yes	No	No	Yes	No
2529	Mandiha	0	1	0	0	0	0	0	No	Yes	Yes	Yes	No	Yes	Yes	No
2530	Mouleswar	0	0	0	0	0	0	0	No	Yes	Yes	No	No	Yes	Yes	No
2531	Medinipur	0	0	0	3	3	1	0	No	No	No	Yes	No	Yes	Yes	No
2532	Datina	0	0	0	0	0	0	0	No	Yes	Yes	Yes	No	No	Yes	No
2533	Krishna Nagar	0	0	0	0	0	2	0	No	Yes	Yes	No	No	Yes	Yes	No
2534	Kalla	0	0	0	0	0	0	0	No	Yes	Yes	Yes	No	No	Yes	No
2535	Shima Baid															
2536	Raghunathpur	0	0	0	2	4	0	0	Yes	Yes	Yes	No	No	Yes	No	No
2537	Onda	0	2	2	2	1	4	1	No	Yes	Yes	Yes	No	No	Yes	No
2538	Gogra	0	0	0	1	4	0	0	Yes	Yes	Yes	Yes	No	No	Yes	No
2539	Prajabad															
2540	Kushte	0	0	0	0	0	0	0	No	No	No	Yes	No	Yes	Yes	No
2541	Bhadul Danga	0	0	0	0	0	0	0	No	No	No	Yes	No	No	Yes	No
2542	Gopinathpur Etajhira															
2543	Chura Manipur	0	0	0	0	0	0	0	No	No	Yes	Yes	No	No	Yes	No
2544	Patra Hati	0	0	0	0	0	0	0	Yes	No	Yes	Yes	No	No	Yes	No
2545	Suklai	0	0	0	0	0	1	0	Yes	No	Yes	Yes	No	No	No	No
2546	Gamidya	0	0	1	0	0	1	0	No	No	Yes	No	No	No	No	No
2547	Nayananandapur	0	0	0	0	0	0	0	No	No	Yes	No	No	No	No	No
2548	Majdiha	0	0	0	0	2	0	0	No	No	Yes	No	No	No	No	No
2549	Balarampur	0	0	0	0	0	0	0	No	No	Yes	No	No	No	No	No
2550	Amla Tara	0	0	0	0	0	0	0	No	No	Yes	Yes	No	No	No	No
2551	Angaria	0	0	0	0	0	0	0	No	No	Yes	Yes	No	No	No	No
2552	Madan Mohanpur	0	0	0	0	0	0	0	No	No	Yes	No	No	No	No	No
2553	Kheruashol															
2554	Betajora	0	0	0	0	0	0	0	No	No	Yes	No	No	No	No	No
2555	Bhaluk Khulya	0	0	0	0	0	0	0	No	No	Yes	Yes	No	No	No	No
2556	Brindabanpur	0	0	0	0	0	0	0	No	No	Yes	Yes	No	No	No	No
2557	Shirsha	0	0	0	0	0	0	0	Yes	No	Yes	No	No	No	No	No
2558	Siara	0	0	0	0	0	0	0	No	No	Yes	No	No	No	No	No
2559	Kundalia	0	0	0	0	1	0	0	No	No	Yes	No	No	No	No	No
2560	Bhedua	0	0	0	0	1	0	0	No	No	Yes	No	No	No	No	No
2561	Kunchi Shole	0	0	0	0	0	0	0	No	No	Yes	Yes	No	No	No	No
2562	Ektarpur	0	0	0	0	0	0	0	No	No	Yes	No	No	No	No	No

Availability of toilet & others Yes / No				Communication and transport facilities (If amenities available code -Yes is given except for Village Pin Code ,If not available within the village , the distance range code viz; a for < 5 Kms, b for 5-10 Kms and c for 10+ kms of nearest place where facility is available is given).									
Community toilet including bath.	Community toilet excluding bath.	Rural sanitary mart or sanitary hardware outlet available near the village.	Community bio- gas or recycle of waste for productive use.	Post office(PO)	Sub post office (SPO)	Post & Telegraph office (P&TO)	Village Pin Code	Telephones (Land lines)	Public call office (PCO)	Mobile phone coverage	Name of Village	Serial Number	
47	48	49	50	51	52	53	54	55	56	57	2	1	
No	No	No	No	c	c	c	722152	a	b	Yes	Kelyajuri	2521	
No	No	No	No	c	c	c	722152	b	b	Yes	Chaulabad	2522	
No	No	No	No	c	c	c	722152	a	b	Yes	Ambari Hazari Gram	2523	
No	No	No	No	c	c	c	722144	b	b	Yes	Dharsona	2524	
No	No	No	No	c	b	b	722144	a	b	Yes	Niada	2525	
No	No	No	No	a	c	c	722144	c	c	Yes	Chak Muktapur	2526	
No	No	No	No	c	c	c	722144	a	c	Yes	Dhengasol	2527	
No	No	No	No	c	b	c	722144	a	b	Yes	Arabani	2528	
No	No	No	No	a	a	c	722144	Yes	Yes	a	Mandiha	2529	
No	No	No	No	b	a	c	722144	a	a	a	Mouleswar	2530	
No	No	No	No	Yes	b	c	722144	Yes	Yes	Yes	Medinipur	2531	
No	No	No	No	a	a	c	722144	Yes	a	Yes	Datina	2532	
No	No	No	No	a	b	c		Yes	Yes	Yes	Krishna Nagar	2533	
No	No	No	No	a	a	c	722144	a	a	Yes	Kalla	2534	
											Shima Baid	2535	
No	No	Yes	No	Yes	a	c	722144	Yes	Yes	Yes	Raghunathpur	2536	
No	No	Yes	No	Yes	Yes	Yes	722174	Yes	Yes	Yes	Onda	2537	
No	No	Yes	No	a	a	c	722144	Yes	Yes	Yes	Gogra	2538	
											Prajabad	2539	
No	No	No	No	a	a	c	722144	Yes	Yes	Yes	Kushte	2540	
No	No	No	No	a	a	c	722144	a	c	Yes	Bhadul Danga	2541	
											Gopinathpur Etajhira	2542	
No	No	No	No	a	a	c	722144	Yes	a	Yes	Chura Manipur	2543	
No	No	No	No	a	a	c	722144	Yes	a	Yes	Patra Hati	2544	
No	No	No	No	a	a	c	722144	Yes	a	Yes	Suklai	2545	
No	No	No	No	a	b	b	722144	Yes	b	Yes	Gamidya	2546	
No	No	No	No	a	b	b	722144	Yes	b	Yes	Nayananandapur	2547	
No	No	No	No	Yes	b	b	722144	Yes	a	Yes	Majdiha	2548	
No	No	No	No	a	c	c	722144	a	a	Yes	Balarampur	2549	
No	No	No	No	a	c	c	722144	a	a	Yes	Amla Tara	2550	
No	No	No	No	c	c	Yes	722144	b	Yes	b	Angaria	2551	
No	No	No	No	b	c	c		b	b	Yes	Madan Mohanpur	2552	
											Kheruashol	2553	
No	No	No	No	a	c	c	722157	a	a	Yes	Betajora	2554	
No	No	No	No	a	c	c	722144	a	b	Yes	Bhaluk Khulya	2555	
No	No	No	No	a	c	c		a	a	Yes	Brindabanpur	2556	
No	No	No	No	a	c	c	722144	a	a	Yes	Shirsha	2557	
No	No	No	No	a	c	c	722144	a	b	Yes	Siara	2558	
No	No	No	No	a	c	c	722144	a	b	Yes	Kundalia	2559	
No	No	No	No	a	c	c		a	b	Yes	Bhedua	2560	
No	No	No	No	a	c	c	722144	a	b	Yes	Kunchi Shole	2561	
No	No	No	No	a	b	b	722144	a	b	Yes	Ektarpur	2562	

Communication and transport facilities (If amenities available code -Yes is given except for Village Pin Code ,If not available within the village , the distance range code viz; a for < 5 Kms, b for 5-10 Kms and c for 10+ kms of nearest place where facility is available is given).													Village connected to highway (If amenities available code viz; a for < 5 Kms, b for 5-10 Kms and c for 10+ kms of nearest place where facility is available is given).			
Serial Number	Name of Village	Internet cafes/ Common service centre (CSC)	Private courier facility	Bus service (Public & Private)	Railway stations	Auto/Modified Autos	Taxis and Vans	Tractors	Cycle-pulled rickshaws(Manual & Machine driven)	Carts driven by animals	Sea /River ferry service	Connected to national highway(NH)	Connected to state highway(SH)	Connected to major district road (MDR)	Connected to others district road	Pucca roads
1	2	58	59	60	61	62	63	64	65	66	67	68	69	70	71	72
2521	Kelyajuri	c	c	a	c	c	a	b	a	Yes	c	c			Yes	a
2522	Chaulabad	b	b	a	c	c	b	Yes	a	Yes	c					b
2523	Ambari Hazari Gram	b	b	a	c	c	a	b	a	Yes	c	c			Yes	a
2524	Dharsona	b	b	a	c	b	a	b	a	Yes	c					b
2525	Niada	c	c	a	c	c	a	b	a	Yes	c	b			Yes	a
2526	Chak Muktapur	c	c	a	c	c	a	a	Yes	Yes	c	c	c	c	c	a
2527	Dhengasol	c	b	b	b	c	a	b	a	Yes	c					a
2528	Arabani	b	b	b	b	b	b	a	Yes	Yes	c					a
2529	Mandiha	Yes	b	b	b	b	Yes	Yes	Yes	Yes	Yes	b	c	c	c	a
2530	Mouleswar	b	b	b	b	b	b	b	Yes	Yes	c	b	b	b	b	a
2531	Medinipur	b	b	a	b	a	Yes	Yes	Yes	Yes	c	b	c	b	c	a
2532	Datina	a	a	a	a	a	Yes	Yes	Yes	b	c	a	c	c	c	a
2533	Krishna Nagar	b	b	Yes	b	b	Yes	Yes	Yes	Yes	b	b	b	Yes	b	a
2534	Kalla	b	b	Yes	b	b	Yes	b	Yes	a	a	b	c	c	c	Yes
2535	Shima Baid															
2536	Raghunathpur	a	a	Yes	a	a	Yes	Yes	Yes	Yes	b		Yes	Yes		Yes
2537	Onda	Yes	Yes	Yes	Yes	Yes	Yes	Yes	Yes	Yes	b		Yes	Yes	c	Yes
2538	Gogra	a	a	Yes	a	a	Yes	Yes	Yes	Yes	b		Yes	c	c	Yes
2539	Prajabad															
2540	Kushte	a	a	Yes	a	a	Yes	Yes	Yes	Yes	b		Yes	b	c	a
2541	Bhadul Danga	a	a	a	a	a	a	a	a	Yes	a	a	a	Yes	a	a
2542	Gopinathpur Etajhira															
2543	Chura Manipur	a	b	b	b	c	b	Yes	Yes	Yes	c	b	c	c	b	a
2544	Patra Hati	Yes	a	a	a	a	a	Yes	Yes	Yes	a	a	a	Yes	a	a
2545	Suklai	a	a	a	a	a	a	Yes	Yes	Yes	a	a	a		a	a
2546	Gamidya	a	b	Yes	Yes	Yes	Yes	Yes	Yes	Yes	c	b	c		Yes	Yes
2547	Nayananandapur	b	b	Yes	b	Yes	Yes	Yes	Yes	Yes	c	b	c		Yes	Yes
2548	Majdiha	a	b	Yes	b	Yes	Yes	Yes	Yes	Yes	c	b	c		Yes	Yes
2549	Balarampur	a	c	a	c	Yes	Yes	Yes	Yes	Yes	c	c	c	a	Yes	a
2550	Amla Tara	a	c	a	c	Yes	Yes	Yes	Yes	Yes	c	c	c	a	Yes	a
2551	Angaria	c	c	a	Yes	Yes	Yes	Yes	Yes	Yes	c	c	c	a	Yes	a
2552	Madan Mohanpur	b	b	b	c	b	Yes	b	Yes	Yes	c	c	b	b	Yes	b
2553	Kheruashol															
2554	Betajora	a	c	a	c	a	Yes	a	Yes	Yes	c	c	a	a	Yes	a
2555	Bhaluk Khulya	a	c	a	c	Yes	Yes	b	Yes	Yes	c	c	c	a	Yes	a
2556	Brindabanpur	a	c	a	c	a	Yes	b	Yes	Yes	c	c	c	a	Yes	a
2557	Shirsha	a	c	a	c	a	Yes	a	Yes	Yes	c	c	c	a	Yes	a
2558	Siara	b	c	a	c	a	a	a	a	Yes	c	c	c	a	Yes	a
2559	Kundalia	b	c	a	c	a	a	a	a	Yes	c	c	c	a	Yes	a
2560	Bhedua	b	c	a	c	a	Yes	Yes	Yes	Yes	c	c	c	a	Yes	a
2561	Kunchi Shole	b	c	a	c	a	Yes	Yes	a	Yes	c	c	c	a	Yes	a
2562	Ektarpur	a	b	Yes	b	a	Yes	Yes	Yes	Yes	c	b	c		Yes	Yes

ys,village roads, banks & credit societies :-Yes is given, If not available within the code viz; a for <5 Kms, b for 5-10 Kms place where facility is available is given).													Availability of miscellaneous facilities (If amenities available code -Yes is given, If not available within the village , the distance range code viz; a for < 5 Kms, b for 5-10 Kms and c for 10+ kms of nearest place where facility is available is given).			
73	74	75	76	77	78	79	80	81	82	83	84	85	86	87	Name of Village	Serial Number
Yes			Yes	c	c	c	Yes	a	c	b	b	c	Yes	Yes	Kelyajuri	2521
Yes			Yes	b	c	c	Yes	a	c	a	b	b	Yes	Yes	Chaulabad	2522
Yes			Yes	b	c	c	Yes	Yes	c	Yes	Yes	Yes	Yes	Yes	Ambari Hazari Gram	2523
Yes			Yes	a	c	c	Yes	a	c	a	b	b	Yes	Yes	Dharsona	2524
b			Yes	b	c	c	Yes	a	c	b	b	b	Yes	Yes	Niada	2525
Yes				c	c	c	Yes	c	c	Yes	c	Yes	Yes	Yes	Chak Muktapur	2526
Yes			Yes	a	c	c	Yes	a	c	a	b	b	Yes	Yes	Dhengasol	2527
Yes			Yes	b	b	c	Yes	Yes	c	Yes	Yes	Yes	Yes	Yes	Arabani	2528
Yes	a	Yes	b	b	c	c	Yes	a	c	c	b	Yes	Yes	Yes	Mandiha	2529
Yes	a		Yes	a	c	c	a	a	c	Yes	Yes	a	a	Yes	Mouleswar	2530
Yes	b	Yes	b	b	c	Yes	Yes	Yes	c	c	b	Yes	Yes	Yes	Medinipur	2531
Yes		b	a	a	c	c	Yes	Yes	c	c	a	Yes	Yes	Yes	Datina	2532
Yes			Yes	c	c	c	Yes	a	Yes	b	b	Yes	Yes	Yes	Krishna Nagar	2533
b			Yes	c	c	c	Yes	b	c	Yes	a	a	a	Yes	Kalla	2534
															Shima Baid	2535
Yes	Yes	b	Yes	a	c	c	a	a	c	c	Yes	Yes	Yes	Yes	Raghunathpur	2536
Yes	Yes	b	Yes	Yes	c	Yes	Yes	Yes	Yes	c	b	Yes	Yes	Yes	Onda	2537
Yes	Yes	b	Yes	a	c	c	Yes	Yes	c	c	a	Yes	Yes	Yes	Gogra	2538
															Prajabad	2539
Yes	Yes	a	Yes	a	c	c	a	a	c	c	a	a	a	Yes	Kushte	2540
Yes		a	a		a	c	Yes	a	c	a	a	Yes	Yes	a	Bhadul Danga	2541
															Gopinathpur Etajhira	2542
b	Yes			a	c	b	Yes	a	c	Yes	Yes	Yes	Yes	Yes	Chura Manipur	2543
Yes	a	a	a	Yes	a	c	Yes	a	c	a	a	a	Yes	Yes	Patra Hati	2544
Yes	a	a	a	a	a	c	Yes	Yes	Yes	a	a	a	Yes	Yes	Suklai	2545
Yes			Yes	a	c	Yes	Yes	Yes	c	a	Yes	b	Yes	Yes	Gamidya	2546
Yes			Yes	b	c	c	Yes	a	c	b	Yes	b	Yes	Yes	Nayananandapur	2547
Yes				a	c	c	Yes	Yes	c	a	Yes	b	Yes	Yes	Majdiha	2548
Yes			Yes	a	c	c	Yes	a	c	a	Yes	c	a	Yes	Balarampur	2549
Yes			Yes	a	c	c	Yes	a	c	a	Yes	c	Yes	Yes	Amla Tara	2550
Yes			Yes	b	c	c	Yes	a	c	b	Yes	c	Yes	Yes	Angaria	2551
Yes			Yes	b	c	b	a	b	c	b	Yes	c	a	Yes	Madan Mohanpur	2552
															Kheruashol	2553
Yes			Yes	a	c	c	Yes	a	c	a	Yes	c	Yes	Yes	Betajora	2554
Yes			Yes	a	c	c	Yes	a	c	a	Yes	c	Yes	Yes	Bhaluk Khulya	2555
Yes			Yes	a	c	c	Yes	a	c	a	Yes	c	Yes	Yes	Brindabanpur	2556
Yes			Yes	a	c	c	Yes	a	c	a	Yes	c	Yes	Yes	Shirsha	2557
Yes			Yes	b	c	c	Yes	a	c	b	Yes	c	Yes	Yes	Siar	2558
Yes			Yes	b	c	c	Yes	b	c	Yes	Yes	c	Yes	Yes	Kundalia	2559
Yes			Yes	b	c	c	Yes	Yes	c	b	Yes	c	Yes	Yes	Bhedua	2560
Yes			Yes	b	c	c	Yes	a	c	b	Yes	c	Yes	Yes	Kunchi Shole	2561
Yes			Yes	a	c	c	Yes	a	c	a	Yes	b	a	Yes	Ektarpur	2562

Availability of miscellaneous facilities (If amenities available code -Yes is given, If not available within the village , the distance range code viz; a for < 5 Kms, b for 5-10 Kms and c for 10+ kms of nearest place where facility is available is given).													Availability of electricity (Yes/No)			
Serial Number	Name of Village	ASHA (Accredited Social Health Activist)	Community centre with/without TV	Sports Field,	Sports Club / Recreation Centre	Cinema / Video Hall	Public Library	Public Reading Room	Newspaper Supply	Assembly Polling station	Birth & Death Registration Office	Power Supply for Domestic Use (ED)	Power Supply for Agricultural Use (EAG)	Power Supply for Commercial Use (EC)	Power Supply for All Uses (EA)	
1	2	88	89	90	91	92	93	94	95	96	97	98	99	100	101	
2521	Kelyajuri	Yes	Yes	Yes	Yes	Yes	b	Yes	Yes	Yes	a	Yes	Yes	Yes	Yes	
2522	Chaulabad	Yes	Yes	Yes	Yes	b	a	Yes	Yes	Yes	a	Yes	Yes	Yes	Yes	
2523	Ambari Hazari Gram	Yes	Yes	Yes	Yes	Yes	Yes	Yes	Yes	Yes	Yes	Yes	Yes	Yes	Yes	
2524	Dharsona	Yes	Yes	Yes	Yes	b	a	Yes	Yes	Yes	a	Yes	Yes	Yes	Yes	
2525	Niada	Yes	Yes	Yes	Yes	Yes	b	Yes	Yes	Yes	a	Yes	Yes	Yes	Yes	
2526	Chak Muktapur	Yes	Yes	Yes	Yes	Yes	Yes	Yes	Yes	Yes	Yes	Yes	No	No	No	
2527	Dhengasol	Yes	Yes	Yes	Yes	b	a	Yes	Yes	Yes	a	Yes	Yes	Yes	Yes	
2528	Arabani	Yes	Yes	Yes	Yes	Yes	Yes	Yes	Yes	Yes	Yes	Yes	No	No	No	
2529	Mandiha	a	b	a	Yes	b	b	b	Yes	Yes	a	Yes	Yes	Yes	Yes	
2530	Mouleswar	a	a	a	a	b	b	b	a	a	a	Yes	No	No	No	
2531	Medinipur	Yes	Yes	Yes	b	Yes	c	c	Yes	Yes	Yes	Yes	Yes	Yes	Yes	
2532	Datina	Yes	a	a	Yes	a	a	a	Yes	Yes	a	Yes	Yes	Yes	Yes	
2533	Krishna Nagar	Yes	a	Yes	Yes	Yes	b	b	Yes	Yes	Yes	Yes	Yes	Yes	Yes	
2534	Kalla	Yes	Yes	Yes	Yes	Yes	Yes	Yes	Yes	Yes	Yes	Yes	No	No	No	
2535	Shima Baid															
2536	Raghunathpur	Yes	a	a	a	Yes	a	a	Yes	Yes	a	Yes	Yes	Yes	Yes	
2537	Onda	Yes	Yes	Yes	Yes	a	Yes	Yes	Yes	Yes	Yes	Yes	Yes	Yes	Yes	
2538	Gogra	Yes	a	a	a	a	Yes	a	Yes	Yes	a	Yes	Yes	Yes	Yes	
2539	Prajabad															
2540	Kushte	a	a	a	a	a	a	a	Yes	a	a	Yes	Yes	Yes	Yes	
2541	Bhadul Danga	a	a	a	a	a	a	a	a	a	Yes	Yes	Yes	No	No	
2542	Gopinathpur Etajhira															
2543	Chura Manipur	Yes	Yes	Yes	Yes	Yes	Yes	Yes	Yes	Yes	Yes	Yes	Yes	Yes	Yes	
2544	Patra Hati	a	a	Yes	Yes	a	a	a	a	Yes	Yes	Yes	Yes	No	No	
2545	Suklai	Yes	a	a	Yes	a	a	a	a	Yes	a	Yes	Yes	No	No	
2546	Gamidya	a	Yes	Yes	Yes	Yes	a	Yes	Yes	Yes	a	Yes	Yes	Yes	Yes	
2547	Nayananandapur	Yes	Yes	Yes	Yes	Yes	a	Yes	Yes	Yes	a	Yes	Yes	Yes	Yes	
2548	Majdiha	Yes	Yes	Yes	a	a	Yes	Yes	Yes	Yes	Yes	Yes	Yes	Yes	Yes	
2549	Balarampur	Yes	Yes	Yes	Yes	Yes	a	Yes	Yes	a	a	Yes	Yes	Yes	Yes	
2550	Amla Tara	Yes	Yes	Yes	Yes	Yes	a	Yes	Yes	Yes	a	Yes	Yes	Yes	Yes	
2551	Angaria	Yes	Yes	Yes	Yes	Yes	a	Yes	Yes	a	a	Yes	Yes	Yes	Yes	
2552	Madan Mohanpur	Yes	Yes	Yes	Yes	Yes	b	Yes	Yes	b	b	Yes	Yes	Yes	Yes	
2553	Kheruashol															
2554	Betajora	a	Yes	Yes	Yes	Yes	a	Yes	Yes	a	b	Yes	Yes	Yes	Yes	
2555	Bhaluk Khulya	Yes	Yes	Yes	Yes	Yes	a	Yes	Yes	Yes	a	Yes	Yes	Yes	Yes	
2556	Brindabanpur	Yes	Yes	Yes	Yes	Yes	a	Yes	Yes	Yes	b	Yes	Yes	Yes	Yes	
2557	Shirsha	Yes	Yes	Yes	Yes	Yes	a	Yes	Yes	a	b	Yes	Yes	Yes	Yes	
2558	Siara	Yes	Yes	Yes	Yes	Yes	a	Yes	Yes	a	a	Yes	Yes	Yes	Yes	
2559	Kundalia	Yes	Yes	Yes	Yes	Yes	a	Yes	Yes	a	a	Yes	Yes	Yes	Yes	
2560	Bhedua	Yes	Yes	Yes	Yes	Yes	b	Yes	Yes	a	b	Yes	Yes	Yes	Yes	
2561	Kunchi Shole	Yes	Yes	Yes	Yes	Yes	a	Yes	Yes	Yes	a	Yes	Yes	Yes	Yes	
2562	Ektarpur	Yes	Yes	Yes	Yes	Yes	a	Yes	Yes	a	a	Yes	Yes	Yes	Yes	

		Land Use							
Nearest Town		Area under different types of land use (in hectares rounded up to one decimal place)							
Name	Distance range code i.e. a for < 5 Kms, b for 5-10 Kms and c for 10+ kms .	Forests	Area under Non-agricultural Uses	Barren and Un-cultivable land	Permanent Pastures and Other Grazing Lands	Land Under Miscellaneous Tree Crops etc.	Culturable Waste Land	Name of Village	Serial Number
102	103	104	105	106	107	108	109	2	1
BISHNUPUR	c	0	13.5	0	0	0	0	Kelyajuri	2521
BISHNUPUR	c	0	33.7	0	0	0	0	Chaulabad	2522
BISHNUPUR	c	0	42.8	0	0	0	0	Ambari Hazari Gram	2523
BISHNUPUR	c	0	16.3	0	0	0	0	Dharsona	2524
BISHNUPUR	c	0	20.3	0	0	0	0	Niada	2525
BISHNUPUR	c	124.5	35.3	0	0	0	0	Chak Muktapur	2526
BISHNUPUR	c	0	22.3	0	0	0	0	Dhengasol	2527
BISHNUPUR	c	0	20.9	0	0	0	0	Arabani	2528
BANKURA	c	0	12.5	0	0	0	0	Mandiha	2529
BANKURA	c	0	9.1	0	0	0	0	Mouleswar	2530
BANKURA	c	0	90.1	0	0	0	0	Medinipur	2531
BANKURA	c	0	22.8	0	0	0	0	Datina	2532
BANKURA	c	0	47.4	0	0	0	0	Krishna Nagar	2533
BANKURA	c	0	15.5	0	0	0	0	Kalla	2534
BANKURA	c	0	1.4	0	0	0	0	Shima Baid	2535
BANKURA	c	0	3.5	0	0	0	0	Raghunathpur	2536
BANKURA	c	0	100	0	0	0	0	Onda	2537
BANKURA	c	0	29.9	0	0	0	0	Gogra	2538
BANKURA	c	0	2	0	0	0	0	Prajabad	2539
BANKURA	c	0	6.9	0	0	0	0	Kushte	2540
BANKURA	c	0	28.9	0	0	0	0	Bhadul Danga	2541
BANKURA	c	0	15.8	0	0	0	0	Gopinathpur Etajhira	2542
BANKURA	c	0	3.3	0	0	0	0	Chura Manipur	2543
BANKURA	c	0	15.1	0	0	0	0	Patra Hati	2544
BANKURA	c	0	7	0	0	0	0	Suklai	2545
BANKURA	c	0	42.5	0	0	0	0	Gamidya	2546
BANKURA	c	0	12.2	0	0	0	0	Nayananandapur	2547
BANKURA	c	0	22.2	0	0	0	0	Majdiha	2548
BANKURA	c	0	10.2	0	0	0	0	Balarampur	2549
BANKURA	c	278.9	28.5	0	0	0	0	Amla Tara	2550
BANKURA	c	210.3	29.1	0	0	0	0	Angaria	2551
BANKURA	c	128.6	8.8	0	0	0	0	Madan Mohanpur	2552
BANKURA	c	90	2.8	0	0	0	0	Kheruashol	2553
BANKURA	c	42.4	10	0	0	0	0	Betajora	2554
BANKURA	c	501	8.4	0	0	0	0	Bhaluk Khulya	2555
BANKURA	c	105.8	8	0	0	0	0	Brindabanpur	2556
BANKURA	c	42.8	10.8	0	0	0	0	Shirsha	2557
BANKURA	c	111.3	4.7	0	0	0	0	Siara	2558
BANKURA	c	20.6	8.8	0	0	0	0	Kundalia	2559
BANKURA	c	0	8.8	0	0	0	0	Bhedua	2560
BANKURA	c	0	13.2	0	0	0	0	Kunchi Shole	2561
BANKURA	c	0	24.8	0	0	0	0	Ektarpur	2562

Land Use												
Area under different types of land use (in hectares rounded up to one decimal place)								Area irrigated by source (in hectare).				
Serial Number	Name of Village	Fallow lands other than current fallows	Current Fallows	Net Area Sown	Total Irrigated Land Area	Total Un-irrigated Land Area	Canals (C)	Wells/Tube-wells(W/TW)	Tanks/Lakes(T/L)	Water Falls(WF)	Others(O)	
1	2	110	111	112	113	114	115	116	117	118	119	
2521	Kelyajuri	0	0	40.5	12.1	28.3	12.1	0	0	0	0	
2522	Chaulabad	0	0	27.6	20.3	7.3	20.3	0	0	0	0	
2523	Ambari Hazari Gram	0	0	113.3	60.7	52.6	60.7	0	0	0	0	
2524	Dharsona	0	0	84.6	60.7	23.9	56.7	4	0	0	0	
2525	Niada	0	0	64.3	36.4	27.9	36.4	0	0	0	0	
2526	Chak Muktapur	0	0	159.6	150.4	9.2	125.1	0	25.3	0	0	
2527	Dhengasol	0	0	60.7	16.2	44.5	16.2	0	0	0	0	
2528	Arabani	0	0	65.6	40.5	25.1	30.5	10	0	0	0	
2529	Mandiha	0	0	132	122.8	9.2	96.7	10	16.2	0	0	
2530	Mouleswar	0	0	138.8	52.6	86.2	40.5	0	12.1	0	0	
2531	Medinipur	0	0	269.9	96.2	173.7	49.7	4	42.5	0	0	
2532	Datina	0	0	136.5	94.8	41.8	64.5	6	24.3	0	0	
2533	Krishna Nagar	0	0	181	75.8	105.2	68.5	0	7.3	0	0	
2534	Kalla	0	0	48.2	32.1	16	30.1	0	2	0	0	
2535	Shima Baid	0	0	66	21.4	44.5	20.2	0	1.2	0	0	
2536	Raghunathpur	0	0	84.1	67.6	16.5	60	0	7.6	0	0	
2537	Onda	0	0	215.5	172	43.5	130	26	16	0	0	
2538	Gogra	0	0	129	116.7	12.3	90	6.7	16	0	4	
2539	Prajabad	0	0	82.9	73	9.9	25	40	8	0	0	
2540	Kushte	0	0	136	126	10	20	22	24	60	0	
2541	Bhadul Danga	0	0	207.5	29	178.5	0	20	0	0	9	
2542	Gopinathpur Etajhira	0	0	96.7	75	21.7	55.5	10.5	9	0	0	
2543	Chura Manipur	0	0	42.5	35.5	7	15.2	0	20.3	0	0	
2544	Patra Hati	0	0	54	48	6	0	40	8	0	0	
2545	Suklai	0	0	52.5	50	2.5	0	45	5	0	0	
2546	Gamidya	0	0	176.5	58.7	117.8	0	40.4	0	0	18.2	
2547	Nayananandapur	0	0	117.9	51.2	66.6	0	46	0	0	5.2	
2548	Majdiha	0	0	153.9	52.7	101.2	0	52.7	0	0	0	
2549	Balarampur	0	0	54.8	14	40.8	0	10	4	0	0	
2550	Amla Tara	0	0	66.4	4.2	62.2	0	0	4.2	0	0	
2551	Angaria	0	0	101.6	10.2	91.4	0	8.8	0	0	1.4	
2552	Madan Mohanpur	0	0	132.2	26	106.2	0	20.2	5.8	0	0	
2553	Kheruashol	0	0	30.2	2	28.2	0	2	0	0	0	
2554	Betajora	0	0	45.6	18.4	27.1	0	16.4	2	0	0	
2555	Bhaluk Khulya	0	0	281.5	13	268.5	0	4	2	0	7	
2556	Brindabanpur	0	0	30.6	5.5	25	0	2.8	2.8	0	0	
2557	Shirsha	0	0	56.7	5.8	51	0	3.8	0	0	2	
2558	Siara	0	0	57.2	10.2	47	0	2	0	0	8.2	
2559	Kundalia	0	0	63.5	19.2	44.2	0	11	2	0	6.2	
2560	Bhedua	0	0	48.3	20	28.3	0	15.8	2.2	0	2	
2561	Kunchi Shole	0	0	152	60	92	0	18.6	2.4	0	39	
2562	Ektarpur	0	0	71.7	32.8	38.9	0	32.8	0	0	0	

Name of three most important commodities manufactured			Name of Village	Serial Number
First	Second	Third		
120	121	122	2	1

Rice	Flour		Kelyajuri	2521
Rice	Flour		Chaulabad	2522
Rice	Flour		Ambari Hazari Gram	2523
Rice	Flour		Dharsona	2524
Rice	Flour		Niada	2525
			Chak Muktapur	2526
Rice	Flour		Dhengasol	2527
			Arabani	2528
			Mandiha	2529
			Mouleswar	2530
			Medinipur	2531
			Datina	2532
			Krishna Nagar	2533
			Kalla	2534
			Shima Baid	2535
			Raghunathpur	2536
			Onda	2537
			Gogra	2538
			Prajabad	2539
			Kushte	2540
			Bhadul Danga	2541
			Gopinathpur Etajhira	2542
			Chura Manipur	2543
			Patra Hati	2544
			Suklai	2545
			Gamidya	2546
			Nayananandapur	2547
			Majdiha	2548
			Balarampur	2549
			Amla Tara	2550
			Angaria	2551
			Madan Mohanpur	2552
			Kheruashol	2553
			Betajora	2554
			Bhaluk Khulya	2555
			Brindabanpur	2556
			Shirsha	2557
			Siara	2558
			Kundalia	2559
			Bhedua	2560
			Kunchi Shole	2561
			Ektarpur	2562

Census of India 2011
Amenities and Land use

Serial Number	Name of Village	Location code no.	Total area of the village (in hectares rounded up to one decimal place)	Total population (2011 census)	Number of households (2011 census)	Number of educational amenities available in village , the distance range code viz; a for 0-5 kms, b for 5-10 kms, c for 10+ kms of nearest place where facility is available							
						Pre-Primary school (PP)	Primary school (P)	Middle school (M)	Secondary School (S)	Senior Secondary school (SS)	Degree college of arts science & commerce (ASC)	Engineering college(EC)	Medical college (MC)
1	2	3	4	5	6	7	8	9	10	11	12	13	14
2563	Chabra	328519	122.6	2548	454	2	2	a	a	a	a	a	a
2564	Makarkol	328520	79.6	1057	217	2	2		a	a	a	a	a
2565	Bahulara	328521	109.4	1124	230	1	1			a	a	a	a
2566	Bhetiara	328522	227.1	1122	233	1	1	1	1	a	c	c	c
2567	Nanda Bhanga	328523	109.8	104	21	b				a	c	c	c
2568	Horra	328524	140.6	883	170	1	1		a	a	a	a	a
2569	Damasini	328525	88.7	695	143	1	1	a	a	a	a	a	a
2570	Churamanipur	328526	162.6	366	76	1	1	a	a	a	a	a	a
2571	Phul Baria	328527	177.7	1013	199	2	2	a	a	a	a	a	a
2572	Nabajibanpur	328528	226.3	754	158	1	1	1	a	a	a	a	a
2573	Charuikunr	328529	189.3	788	153	1	1		a	a	a	a	a
2574	Bhagabanpur	328530	57.4	8	2	1	1		a	a	a	a	a
2575	Dali Mahara	328531	93.2	193	47	1	1	a	a	a	a	a	a
2576	Mukundapur	328532	61.4	55	12	a	a	a	a	a	a	a	a
2577	Gobindapur	328533	66.8	499	101	1	1	a	a	a	a	a	a
2578	Pundra	328534	82.9	53	12	1	1		a	a	a	a	a
2579	Jamra Madhabpur	328535	128.4	295	64	a	a	a	a	a	a	a	a
2580	Indra	328536	71	391	91	1	1	a	a	a	a	a	a
2581	Khamarbere	328537	261.2	3013	662	1	1	1	a	a	c	c	c
2582	Damodarwati	328538	105.9	1545	347	1	1	a	a	a	c	c	c
2583	Jamdoba	328539	504.6	956	175	1	1	a	a	b	c	c	c
2584	Datina Purusottampur	328540	114.3	1181	239	1	1						
2585	Bansh Danga	328541	214.3	28	6	a	a	a	a	a	c	c	c
2586	Singar Garia	328542	127.6	163	33	2	2	b	b	b	c	c	c
2587	Pathar Kata	328543	79.9	188	39	1	1	a	a	a	c	c	c
2588	Maudi	328544	80.2	951	195	1	1	1	1	a	c	c	c
2589	Tunka	328545	86.8	0	0								
2590	Baruipara	328546	84.8	1577	369	1	1	a	a	b	b	b	c
2591	Sundarpur	328547	77.8	507	107	a	a	a	a	b	c	c	c
2592	Teliberia	328548	64.5	761	170	2	2	2	2	2	c	c	c
2593	Puncha	328549	480	2291	500	1	1	a	a	a	c	c	c
2594	Kalyari	328550	254.8	850	195	1	1	a	a	a	b	c	c
2595	Patpur	328551	286.6	2918	628	1	1	1	a	a	c	c	c
2596	Mauchura	328552	146.8	1529	310	1	1	a	a	b	c	c	c
2597	Chhinpur	328553	88.2	881	181	1	1	1	a	a	c	c	c
2598	Barpetya	328554	80.6	1224	231	1	1	a	a	a	b	c	c
2599	Malpur	328555	108.7	1012	229	1	2	a	a	a	b	c	c
2600	Lapur	328556	105.7	3610	787	2	1	1	1	a	b	c	c
2601	Bar Magura	328557	47.5	782	181	1	2	a	a	a	b	c	c
2602	Ram Sagar	328558	107.2	712	171	2	3	2	2	1	b	c	c
2603	Teghara	328559	77.2	755	171	1	1	1	a	a	b	c	c
2604	Sur Managar	328560	196	853	177	1	1	1	a	a	a	c	c

- Village Directory

(As in 2009)

le. (If not available within the : < 5 Kms, b for 5-10 Kms and c cility is available is given).						Number of Medical Amenities available. (If not available within the village , the distance range code viz; a for < 5 Kms, b for 5-10 Kms and c for 10+ kms of nearest place where facility is available is given).						Name of Village	Serial Number					
Management institute (MI)	Polytechnic (Pt)	Vocational training school /ITI	Non-formal training centre (NFTC)	Special school for disabled (SSD)	Others (specify)	Community health centre (CHC)	Primary health centre (PHC)	Primary health sub centre (PHS)	Maternity and child welfare centre (MCW)	T.B. clinic (TBC)	Hospital-allopathic (HA)			Hospital-alternative medicine (HO)	Dispensary (D)	Veterinary hospital (VH)	Mobile health clinic (MHC)	Family welfare centre (FWC)
15	16	17	18	19	20	21	22	23	24	25	26	27	28	29	30	31	2	1
a	a	a	a	a		a	a	a	a	a	a	a	a	a	a	a	Chabra	2563
a	a	a	a	a		a	a	a	a	a	a	a	a	a	a	a	Makarkol	2564
a	a	a	a	a		a	a	a	a	a	a	a	a	a	a	a	Bahulara	2565
c	c					c	b	a	a	b	c		a	c		a	Bhetiara	2566
c	c					c	b	a	a	b	c		a	c		a	Nanda Bhanga	2567
a	a	a	a	a		a	a	a	a	a	a	a	a	a	a	a	Horra	2568
a	a	a	a	a		a	a	a	a	a	a	a	a	a	a	a	Damasini	2569
a	a	a	a	a		a	a	a	a	a	a	a	a	a	a	a	Churamanipur	2570
a	a	a	a	a		a	a	a	a	a	a	a	a	a	a	a	Phul Baria	2571
a	a	a	a	a		a	a	1	a	a	a	a	a	a	a	a	Nabajibanpur	2572
a	a	a	a	a		a	a	a	a	a	a	a	a	a		a	Charuikunr	2573
a	a	a	a	a		a	a	a	a	a	a	a	a	a		a	Bhagabanpur	2574
a	a	a	a	a		a	a	a	a	a	a	a	a	a	a	a	Dali Mahara	2575
a	a	a		a				a	a	a	a	a	a	a	a	a	Mukundapur	2576
a	a	a		a		a	a	a	a	a	a	a	a	a	a	a	Gobindapur	2577
a	a	a	a	a		a	a	a	a	a	a	a	a	a	a	a	Pundra	2578
a	a	a	a	a		a	a	a	a	a	a	a	a	a	a	a	Jamra Madhabpur	2579
a	a	a	a	a		a	a	a	a	a	a	a	a	a	a	a	Indra	2580
c	c	a	c	c	a	c	b	1	b	b	c	a	a	a	c	a	Khamarbere	2581
c	c	c	c	c		c	b	a	b	b	b	b	b	b			Damodarbati	2582
	c					b	b	a	b	b	b						Jamdoba	2583
						b	b	a	b	b	b	b	b	b	c	c	Datina Purusottampur	2584
c	c	a		c		a	b	a	a	a	a	a	a	a		a	Bansh Danga	2585
	c					b	b	b		b							Singar Garia	2586
c	c	c		c		c	a	a	c	c	c	c	c	c	c	c	Pathar Kata	2587
c	c	c		c		c	a	a	c	c	c	c	c	c	c	c	Maudi	2588
																	Tunka	2589
	b	c	c	c		c	b	1	c	c	c	c	b	b		c	Baruipara	2590
c	c	b		c													Sundarpur	2591
c	c	c	c	c		c	b	a	c	b	b	b	b	b		c	Teliberia	2592
	c	b				b	1	1	b	b	b		b	b			Puncha	2593
	b					b	a	a	b	b	a		a	b			Kalyari	2594
c	c	a				a	a	a	a	a	a		a	c		a	Patpur	2595
c	c	b				c	b	a	b	b			b	c		c	Mauchura	2596
	c	a				b	a	a	b	b	a		b	b		b	Chhinpur	2597
	c					c	a	a	a	a	a		a				Barpetya	2598
c	b	a				b	a	a	a	a	a		a			a	Malpur	2599
		c	b			b	a	a	b	b	a		1	b		b	Lapur	2600
	b	a				b	a	a	b	b	a		a	b		b	Bar Magura	2601
	b	a				a	1	1	a	b	a		a	b		b	Ram Sagar	2602
	b	a				b	a	a	b	b	a		b				Teghara	2603
c	b	a				b	a	a	b	b	a		b	b		b	Sur Managar	2604

Serial Number	Name of Village	Number of Non-Government Medical Amenities available.							Availability of drinking water - Yes / No							
		Charitable non Govt. hospital/Nursing home.	Medical practitioner with MBBS Degree	Medical practitioner with other degree	Medical practitioner with no degree	Traditional practitioner and faith healer .	Medicine Shop	Others	Tap water (Treated/Untreated)	Well water (Covered / Uncovered well)	Hand Pump	Tube wells / Bore well	Spring	River / Canal	Tank / Pond / Lake	Others
1	2	32	33	34	35	36	37	38	39	40	41	42	43	44	45	46
2563	Chabra	0	0	0	0	1	0	0	Yes	No	No	Yes	No	Yes	Yes	No
2564	Makarkol	0	0	0	0	0	1	0	Yes	No	No	Yes	No	No	No	No
2565	Bahulara	0	0	0	0	0	0	0	No	No	Yes	No	No	No	No	No
2566	Bhetiara	0	0	0	1	1	0	0	No	No	Yes	Yes	No	No	No	No
2567	Nanda Bhanga	0	0	0	0	0	0	0	No	No	Yes	No	No	No	No	No
2568	Horra	0	0	0	0	0	0	0	No	No	Yes	Yes	No	Yes	Yes	No
2569	Damasini	0	0	0	0	0	0	0	No	No	No	Yes	No	No	No	No
2570	Churamanipur	0	0	0	0	0	0	0	No	No	No	Yes	No	No	No	No
2571	Phul Baria	0	0	0	0	0	0	0	No	No	No	Yes	No	Yes	Yes	No
2572	Nabajibanpur	0	0	0	0	0	0	0	No	No	No	Yes	No	Yes	Yes	No
2573	Charuikunr	0	0	0	0	0	0	0	No	No	No	Yes	No	No	Yes	No
2574	Bhagabanpur	0	0	0	0	0	0	0	No	No	No	Yes	No	No	Yes	No
2575	Dali Mahara	0	0	0	0	0	0	0	No	No	No	Yes	No	No	Yes	No
2576	Mukundapur	0	0	0	0	0	0	0	No	No	Yes	Yes	No	No	Yes	No
2577	Gobindapur	0	0	0	0	0	0	0	No	No	Yes	Yes	No	No	Yes	No
2578	Pundra	0	0	0	0	0	0	0	No	No	Yes	Yes	No	No	Yes	No
2579	Jamra Madhabpur	0	0	0	0	0	0	0	No	No	No	Yes	No	No	Yes	No
2580	Indra	0	0	0	0	0	0	0	No	No	No	Yes	No	No	Yes	No
2581	Khamarbere	0	0	1	1	6	0	0	No	Yes	Yes	Yes	No	No	Yes	No
2582	Damodarwati	0	0	0	1	0	0	0	No	No	Yes	Yes	No	Yes	Yes	No
2583	Jamdoba	0	0	0	0	0	0	0	No	Yes	Yes	No	No	Yes	Yes	No
2584	Datina Purusottampur	0	0	0	0	0	0	0	No	No	Yes	No	No	No	Yes	No
2585	Bansh Danga	0	0	0	0	0	0	0	No	No	No	No	No	No	Yes	No
2586	Singar Garia	0	0	0	0	0	0	0	No	No	Yes	No	No	Yes	No	No
2587	Pathar Kata	0	0	0	0	0	0	0	No	Yes	Yes	Yes	No	No	Yes	No
2588	Maudi	0	0	0	1	1	0	0	No	Yes	Yes	Yes	No	No	Yes	No
2589	Tunka															
2590	Baruipara	0	0	0	0	0	1	0	No	No	Yes	Yes	No	Yes	Yes	No
2591	Sundarpur	0	0	0	0	0	0	0	Yes	No	No	No	No	No	No	Yes
2592	Teliberia	0	0	0	0	0	0	0	No	Yes	Yes	Yes	No	Yes	Yes	No
2593	Puncha	0	0	0	1	0	0	0	No	Yes	Yes	Yes	No	Yes	Yes	No
2594	Kalyari	0	0	0	0	0	0	0	No	No	Yes	Yes	No	Yes	Yes	No
2595	Patpur	0	0	0	0	0	0	0	No	No	Yes	Yes	No	No	Yes	No
2596	Mauchura	0	0	0	0	0	0	0	No	No	Yes	Yes	No	Yes	Yes	No
2597	Chhinpur	0	0	0	0	0	0	0	No	No	Yes	Yes	No	Yes	Yes	No
2598	Barpetya	0	0	0	0	0	0	0	No	Yes	Yes	Yes	No	Yes	Yes	No
2599	Malpur	0	0	0	0	0	0	0	No	Yes	Yes	No	No	Yes	Yes	No
2600	Lapur	0	0	1	2	0	6	0	No	No	Yes	Yes	No	Yes	Yes	No
2601	Bar Magura	0	0	0	0	0	0	0	No	No	Yes	Yes	No	Yes	Yes	No
2602	Ram Sagar	0	0	0	0	0	0	0	No	No	Yes	Yes	No	No	Yes	No
2603	Teghara	0	0	0	0	0	0	0	No	Yes	Yes	No	No	No	Yes	No
2604	Sur Managar	0	0	0	1	0	0	0	No	No	Yes	No	No	Yes	Yes	No

Availability of toilet & others Yes / No				Communication and transport facilities (If amenities available code -Yes is given except for Village Pin Code ,If not available within the village , the distance range code viz; a for < 5 Kms, b for 5-10 Kms and c for 10+ kms of nearest place where facility is available is given).								
Community toilet including bath.	Community toilet excluding bath.	Rural sanitary mart or sanitary hardware outlet available near the village.	Community bio- gas or recycle of waste for productive use.	Post office(PO)	Sub post office (SPO)	Post & Telegraph office (P&TO)	Village Pin Code	Telephones (Land lines)	Public call office (PCO)	Mobile phone coverage	Name of Village	Serial Number
47	48	49	50	51	52	53	54	55	56	57	2	1
No	No	No	No	a	a	a	722144	Yes	a	Yes	Chabra	2563
No	No	No	No	a	Yes	a	722144	Yes	a	Yes	Makarkol	2564
No	No	No	No	a	a	a	722144	Yes	a	Yes	Bahulara	2565
No	No	No	No	b	c	b	722163	a	b	Yes	Bhetiara	2566
No	No	No	No	b	c	b	722163	a	b	Yes	Nanda Bhanga	2567
No	No	No	No	a	a	a	722144	Yes	a	Yes	Horra	2568
No	No	No	No	a	a	a	722144	Yes	a	Yes	Damasini	2569
No	No	No	No	a	a	a		b	a	Yes	Churamanipur	2570
No	No	No	No	a	a	a	722144	Yes	a	Yes	Phul Baria	2571
No	No	No	No	a	Yes	a	722144	Yes	a	Yes	Nabajibanpur	2572
No	No	No	No	a	a	a	722144	a	a	Yes	Charuikunr	2573
No	No	No	No	a	a	a	722144	a	a	Yes	Bhagabanpur	2574
No	No	No	No	a	a	a	722144	a	a	Yes	Dali Mahara	2575
No	No	No	No	a	a	a	722144	a	a	Yes	Mukundapur	2576
No	No	No	No	a	a	a	722144	a	a	Yes	Gobindapur	2577
No	No	No	No	a	a	a	722144	a	a	Yes	Pundra	2578
No	No	No	No	a	a	a	722144	a	a	Yes	Jamra Madhabpur	2579
No	No	No	No	a	a	a	722144	Yes	a	Yes	Indra	2580
No	No	No	No	a	a	a	722144	Yes	Yes	Yes	Khamarbere	2581
No	No	No	No	b	Yes	b	722144	Yes	b	Yes	Damodarbati	2582
No	No	No	No	a	b	c	722144	a	b	Yes	Jamdoba	2583
No	No	No	No	b	b	b	722144	b	b	Yes	Datina Purusottampur	2584
No	No	No	No	a	a	a	722144	a	a	a	Bansh Danga	2585
No	No	No	No	a	b	b	722144	a	b	Yes	Singar Garia	2586
No	No	No	No	a	c	c	722144	c	c	Yes	Pathar Kata	2587
No	No	No	No	a	c	c	722144	c	c	Yes	Maudi	2588
											Tunka	2589
No	Yes	No	No	b	a	c	722144	Yes	Yes	Yes	Baruipara	2590
No	No	No	No	b	a	b	722144	b	b	Yes	Sundarpur	2591
No	No	No	No	b	Yes	c	722144	Yes	b	Yes	Teliberia	2592
No	No	No	No	a	a	a	722144	Yes	a	Yes	Puncha	2593
No	No	No	No	b	a	b	722147	a	Yes	Yes	Kalyari	2594
No	No	No	No		Yes	b	722147	Yes	b	Yes	Patpur	2595
No	No	No	No	b	a	b	722144	Yes	Yes	Yes	Mauchura	2596
No	No	No	No	a	a	b	722147	Yes	a	Yes	Chhinpur	2597
No	No	No	No	a	a	b	722147	Yes	b	Yes	Barpetya	2598
No	No	No	No	b	a	b	722147	Yes	a	Yes	Malpur	2599
No	No	No	No	b	Yes	Yes	722147	Yes	Yes	Yes	Lapur	2600
No	No	No	No	b	a	c	722147	Yes	a	Yes	Bar Magura	2601
No	No	No	No	b	a	b	722147	Yes	a	Yes	Ram Sagar	2602
No	No	No	No	b	a	c	722147	Yes	a	Yes	Teghara	2603
No	No	No	No	b	a	c	722147	a	a	Yes	Sur Managar	2604

Communication and transport facilities (If amenities available code -Yes is given except for Village Pin Code ,If not available within the village , the distance range code viz; a for < 5 Kms, b for 5-10 Kms and c for 10+ kms of nearest place where facility is available is given).													Village connected to highway (If amenities available code viz; a for < 5 Kms, b for 5-10 Kms and c for 10+ kms of nearest place where facility is available is given).			
Serial Number	Name of Village	Internet cafes/ Common service centre (CSC)	Private courier facility	Bus service (Public & Private)	Railway stations	Auto/Modified Autos	Taxis and Vans	Tractors	Cycle-pulled rickshaws(Manual & Machine driven)	Carts driven by animals	Sea /River ferry service	Connected to national highway(NH)	Connected to state highway(SH)	Connected to major district road (MDR)	Connected to others district road	Pucca roads
1	2	58	59	60	61	62	63	64	65	66	67	68	69	70	71	72
2563	Chabra	a	a	Yes	a	a	Yes	Yes	Yes	Yes	Yes	a	a	Yes	a	a
2564	Makarkol	a	a	Yes	a	a	a	Yes	Yes	Yes	a	a	a		a	Yes
2565	Bahulara	a	a	Yes	a	a	a	Yes	Yes	Yes	a	a	a		Yes	Yes
2566	Bhetiara	a	c	Yes	a	b	Yes	Yes	Yes	Yes	c	c	c		Yes	Yes
2567	Nanda Bhanga	a	c	Yes	a	b	a	a	Yes	Yes	c	c	c		Yes	Yes
2568	Horra	a	a	Yes	a	a	a	Yes	Yes	Yes	a	a	a	a	a	Yes
2569	Damasini	a	a	a	a	a	a	a	a	Yes	a	a	a	a	a	a
2570	Churamanipur	a	a	a	a	a	a	a	a	Yes	a	a	a	a	a	a
2571	Phul Baria	a	a	a	a	a	a	a	Yes	Yes	a	a	a	a	a	a
2572	Nabajibanpur	a	a	a	a	a	a	a	Yes	Yes	a	a	a	a	a	a
2573	Charuikunr	a	a	a	a	a	Yes	Yes	Yes	Yes	a	a	a	a	a	a
2574	Bhagabanpur	a	a	a	a	a	Yes	Yes	Yes	Yes	a	a	a	a	a	a
2575	Dali Mahara	a	a	a	a	a	a	a	a	Yes	a	a	a	a	a	a
2576	Mukundapur	a	a	a	a	a	a	a	a	Yes	a	a	a	a	a	Yes
2577	Gobindapur	a	a	a	a	a	a	Yes	Yes	Yes	a	a	a	a	a	a
2578	Pundra	a	a	a	a	a	a	a	a	a	a	a	a	a	a	a
2579	Jamra Madhabpur	a	a	a	a	a	a	Yes	a	Yes	a	a	a	a	a	a
2580	Indra	a	a	Yes	a	a	Yes	a	Yes	Yes	a		Yes	a	a	a
2581	Khamarbere	a	a	Yes	a	a	Yes	Yes	Yes	Yes	b		Yes	c	c	a
2582	Damodarwati	b	c	a	b	b	b	Yes	Yes	Yes	c	a	c	c	c	a
2583	Jamdoba	b	c	b	b	b	b	a	a	Yes	c	b	b	a		a
2584	Datina Purusottampur	b	b	b	b	b	Yes	b	b	Yes	c	a	c	c	c	a
2585	Bansh Danga	a	a	a	b	a	a	a	a	a	b	a	a	a	a	a
2586	Singar Garia	b	c	b	b	b	b	a	b	Yes	c	b	b	a		a
2587	Pathar Kata	c	c	a	c	c	a	a	Yes	Yes	c	c	c	a	b	Yes
2588	Maudi	c	c	Yes	b	b	b	a	Yes	Yes	c	b	b		Yes	a
2589	Tunka															
2590	Baruipara	b	c	Yes	b	b	Yes	Yes	b	Yes	c	b	c	c	Yes	Yes
2591	Sundarpur	c	b	b	b	b	b	Yes	b	Yes	b	b	b	a		b
2592	Teliberia	a	c	a	b	b	b	Yes	Yes	Yes	c	a	c	c	c	a
2593	Puncha	a	b	a	b	a	a	Yes	Yes	Yes	c		Yes			Yes
2594	Kalyari	a	b	Yes	a	Yes	Yes	Yes	Yes	Yes	c	a	Yes	a	a	Yes
2595	Patpur	c	b	a	b	c	b	Yes	Yes	Yes	c	a	Yes	a	Yes	Yes
2596	Mauchura	a	b	Yes	b	c	Yes	Yes	b	Yes	c	a	b	b	b	Yes
2597	Chhinpur	a	b	Yes	b	a	Yes	Yes	Yes	Yes	c	a	b	b	b	a
2598	Barpetya	a	c	a	a	a	a	Yes	a	Yes	c					a
2599	Malpur	a	b	Yes	a	Yes	Yes	Yes	Yes	Yes	c		Yes		Yes	Yes
2600	Lapur	Yes	b	Yes	a	Yes	Yes	Yes	Yes	Yes	c		Yes		Yes	a
2601	Bar Magura	a	b	a	Yes	a	Yes	Yes	Yes	Yes	c	a	a	a	a	a
2602	Ram Sagar	a	b	a	a	a	a	Yes	Yes	Yes	c	a	a	a	a	a
2603	Teghara	a	b	a	a	a	a	a	a	Yes	c	a	a	a	a	a
2604	Sur Managar	a	b	a	a	a	a	Yes	a	Yes	c	a	a	a	a	a

ys,village roads, banks & credit societies :-Yes is given, If not available within the code viz; a for <5 Kms, b for 5-10 Kms place where facility is available is given).							Availability of miscellaneous facilities (If amenities available code -Yes is given, If not available within the village , the distance range code viz; a for < 5 Kms, b for 5-10 Kms and c for 10+ kms of nearest place where facility is available is given).											
73	74	75	76	77	78	79	80	81	82	83	84	85	86	87	Name of Village	Serial Number		
a	a			a	a	c	Yes	a	c	a	a	Yes	Yes	Yes	Chabra	2563		
Yes	a	a	a	a	a	c	Yes	Yes	Yes	a	a	a	Yes	Yes	Makarkol	2564		
Yes	a	a	a	a	a	c	Yes	Yes	Yes	a	a	a	Yes	Yes	Bahulara	2565		
Yes			Yes	a	c	c	Yes	Yes	c	a	Yes	b	Yes	Yes	Bhetiara	2566		
Yes			Yes	a	c	c	Yes	a	c	a	Yes	c	Yes	Yes	Nanda Bhanga	2567		
Yes	a	a	a	a	a	c	Yes	a	c	a	a	a	Yes	Yes	Horra	2568		
Yes		a	a	a	a	c	Yes	a	c	a	a	a	Yes	Yes	Damasini	2569		
Yes	a	a	a	a	a	c	Yes	a	c	a	a	Yes	Yes	Yes	Churamanipur	2570		
a	a			a	a	c	Yes	Yes	c	a	a	a	Yes	Yes	Phul Baria	2571		
a	a			a	a	c	Yes	Yes	c	a	a	a	Yes	Yes	Nabajibanpur	2572		
Yes	a	Yes		a	a	c	a	a	c	a	a	Yes	a	a	Charuikunr	2573		
Yes	a	a	Yes	a	a	c	a	a	c	a	a	Yes	a	Yes	Bhagabanpur	2574		
a	a	a	a	a	a	c	Yes	a	c	a	a	a	a	a	Dali Mahara	2575		
Yes	Yes	a	a	a	a	c	Yes	a	c	a	a	a	a	Yes	Mukundapur	2576		
Yes	a	a	a	a	a	c	Yes	a	c	a	a	a	Yes	Yes	Gobindapur	2577		
Yes	Yes		a	a	a	c	a	a	c	a	a	a	Yes	Yes	Pundra	2578		
a	a	a	a	a	a	c	Yes	a	c	a	a	a	a	a	Jamra Madhabpur	2579		
a	a	a	a	a	a	c	Yes	a	c	a	a	a	Yes	a	Indra	2580		
Yes	Yes		Yes	a	c	c	Yes	Yes	Yes	c	a	Yes	Yes	Yes	Khamarbere	2581		
Yes	c			a	b	c	Yes	a	c	b	Yes	Yes	Yes	Yes	Damodarbati	2582		
Yes			Yes	b	c	c	Yes	a	c	Yes	b	Yes	b	Yes	Jamdoba	2583		
Yes	b	c	b	b	c	c	Yes	b	c	c	b	Yes	Yes	Yes	Datina Purusottampur	2584		
Yes			Yes	a	c	c	a	a	c	c	c	a	a	Yes	Bansh Danga	2585		
Yes	b	c	Yes	b	c	c	Yes	Yes	c	Yes	Yes	Yes	Yes	Yes	Singar Garia	2586		
Yes				a	c	c	Yes	c	c	c	c	Yes	Yes	Yes	Pathar Kata	2587		
Yes				b	c	Yes	Yes	c	c	c	c	Yes	Yes	Yes	Maudi	2588		
															Tunka	2589		
a				a	b	c	Yes	a	Yes	Yes	Yes	Yes	Yes	Yes	Baruipara	2590		
Yes			Yes	b	c	c	Yes	Yes	c	Yes	Yes	Yes	Yes	Yes	Sundarpur	2591		
Yes	Yes			a	c	c	Yes	Yes	c	a	Yes	Yes	Yes	Yes	Teliberia	2592		
Yes			Yes	Yes	c	Yes	Yes	Yes	c	b	Yes	Yes	Yes	Yes	Puncha	2593		
Yes			Yes	a	b	c	Yes	a	c	a	a	Yes	Yes	Yes	Kalyari	2594		
Yes			Yes			c	Yes	Yes	Yes	Yes	Yes	Yes	Yes	Yes	Patpur	2595		
Yes			Yes	a	b	c	Yes	a	c	a	Yes	Yes	Yes	Yes	Mauchura	2596		
Yes			Yes			c	Yes	a	c	a	Yes	Yes	Yes	Yes	Chhinpur	2597		
Yes			Yes	a	b	c	Yes	Yes	c	a	b	Yes	b	Yes	Barpetya	2598		
Yes			Yes	a	b	c	Yes	Yes	c	a	a	Yes	a	Yes	Malpur	2599		
Yes			Yes	a	b	c	Yes	a	c	a	a	Yes	Yes	Yes	Lapur	2600		
Yes			Yes	a	b	c	Yes	a	c	a	a	Yes	Yes	Yes	Bar Magura	2601		
Yes			Yes	a	b	c	Yes	a	c	Yes	Yes	Yes	Yes	Yes	Ram Sagar	2602		
Yes			Yes	a	b	c	Yes	Yes	c	a	Yes	Yes	Yes	Yes	Teghara	2603		
Yes				a	b	c	Yes	a	c	a	Yes	Yes	Yes	Yes	Sur Managar	2604		

Availability of miscellaneous facilities (If amenities available code -Yes is given, If not available within the village , the distance range code viz; a for < 5 Kms, b for 5-10 Kms and c for 10+ kms of nearest place where facility is available is given).													Availability of electricity (Yes/No)			
Serial Number	Name of Village	ASHA (Accredited Social Health Activist)	Community centre with/without TV	Sports Field,	Sports Club / Recreation Centre	Cinema / Video Hall	Public Library	Public Reading Room	Newspaper Supply	Assembly Polling station	Birth & Death Registration Office	Power Supply for Domestic Use (ED)	Power Supply for Agricultural Use (EAG)	Power Supply for Commercial Use (EC)	Power Supply for All Uses (EA)	
1	2	88	89	90	91	92	93	94	95	96	97	98	99	100	101	
2563	Chabra	Yes	a	Yes	Yes	a	Yes	Yes	Yes	Yes	a	Yes	Yes	Yes	Yes	
2564	Makarkol	Yes	a	a	a	a	a	a	a	Yes	a	Yes	Yes	Yes	Yes	
2565	Bahulara	Yes	Yes	Yes	Yes	Yes	a	a	a	a	a	Yes	Yes	Yes	Yes	
2566	Bhetiara	Yes	Yes	Yes	Yes	Yes	a	Yes	Yes	Yes	a	Yes	Yes	Yes	Yes	
2567	Nanda Bhanga	Yes	Yes	Yes	Yes	Yes	Yes	Yes	Yes	Yes	a	Yes	Yes	Yes	Yes	
2568	Horra	a	a	a	Yes	a	a	a	a	Yes	a	Yes	Yes	No	No	
2569	Damasini	a	a	a	a	a	a	a	a	Yes	a	Yes	Yes	No	No	
2570	Churamanipur	a	a	a	a	a	a	a	a	Yes	a	Yes	No	No	No	
2571	Phul Baria	Yes	a	Yes	Yes	a	a	a	Yes	Yes	a	Yes	Yes	No	No	
2572	Nabajibanpur	Yes	a	Yes	Yes	a	a	a	Yes	Yes	a	Yes	Yes	No	No	
2573	Charukunr	a	a	a	a	a	a	a	a	Yes	a	Yes	Yes	No	No	
2574	Bhagabanpur	a	a	a	a	a	a	a	a	Yes	Yes	Yes	Yes	No	No	
2575	Dali Mahara	a	a	a	a	a	a	a	a	a	a	Yes	No	No	No	
2576	Mukundapur	a	a	a	Yes	a	a	a	a	Yes	a	Yes	No	No	No	
2577	Gobindapur	a	a	a	a	a	a	a	a	a	a	Yes	No	Yes	No	
2578	Pundra	a	a	Yes	Yes	a	a	a	a	a	Yes	Yes	No	No	No	
2579	Jamra Madhabpur	a	a	Yes	Yes	a	a	a	Yes	a	a	Yes	Yes	No	No	
2580	Indra	a	a	a	Yes	a	a	a	Yes	a	a	Yes	Yes	No	No	
2581	Khamarbere	Yes	a	a	Yes	Yes	a	a	Yes	Yes	a	Yes	Yes	Yes	Yes	
2582	Damodarwati	a	b	Yes	a	b	Yes	Yes	Yes	Yes	b	Yes	Yes	No	No	
2583	Jamdoba	a	Yes	Yes	Yes	b	a	Yes	Yes	Yes	Yes	Yes	No	No	No	
2584	Datina Purusottampur	Yes	b	Yes	b	b	b	b	b	Yes	b	Yes	Yes	Yes	Yes	
2585	Bansh Danga	a	a	a	a	a	a	a	a	a	a	Yes	No	No	No	
2586	Singar Garia	Yes	Yes	Yes	Yes	Yes	Yes	Yes	Yes	Yes	a	b	Yes	No	No	
2587	Pathar Kata	Yes	a	Yes	c	c	a	a	Yes	a	a	Yes	No	No	No	
2588	Maudi	a	c	Yes	c	c	c	c	c	Yes	Yes	Yes	No	No	No	
2589	Tunka															
2590	Baruipara	Yes	a	Yes	Yes	Yes	Yes	Yes	Yes	Yes	b	Yes	Yes	Yes	Yes	
2591	Sundarpur	Yes	Yes	Yes	Yes	Yes	Yes	Yes	Yes	Yes	Yes	Yes	No	No	No	
2592	Teliberia	Yes	b	Yes	Yes	b	b	b	Yes	Yes	b	Yes	Yes	No	No	
2593	Puncha	Yes	Yes	Yes	Yes	Yes	Yes	Yes	Yes	Yes	b	Yes	Yes	Yes	Yes	
2594	Kalyari	Yes	a	Yes	Yes	a	a	a	Yes	Yes	a	Yes	Yes	Yes	Yes	
2595	Patpur	Yes	Yes	Yes	Yes	Yes	Yes	Yes	Yes	Yes	Yes	Yes	Yes	Yes	Yes	
2596	Mauchura	Yes	Yes	Yes	Yes	Yes	Yes	Yes	Yes	Yes	b	Yes	Yes	Yes	Yes	
2597	Chhinpur	Yes	Yes	a	Yes	a	Yes	Yes	Yes	Yes	a	Yes	Yes	Yes	Yes	
2598	Barpetya	Yes	Yes	a	a	a	a	Yes	Yes	Yes	a	Yes	Yes	Yes	Yes	
2599	Malpur	Yes	Yes	Yes	Yes	Yes	Yes	Yes	Yes	Yes	Yes	Yes	Yes	Yes	Yes	
2600	Lapur	Yes	Yes	Yes	Yes	Yes	Yes	Yes	Yes	Yes	Yes	Yes	Yes	Yes	Yes	
2601	Bar Magura	Yes	a	a	a	a	a	a	Yes	a	a	Yes	Yes	Yes	Yes	
2602	Ram Sagar	Yes	Yes	Yes	Yes	Yes	Yes	Yes	Yes	Yes	Yes	Yes	Yes	Yes	Yes	
2603	Teghara	Yes	Yes	Yes	a	a	a	a	a	Yes	a	Yes	Yes	Yes	Yes	
2604	Sur Managar	Yes	a	Yes	Yes	a	a	a	Yes	a	a	Yes	Yes	Yes	Yes	

		Land Use							
Nearest Town		Area under different types of land use (in hectares rounded up to one decimal place)							
Name	Distance range code i.e. a for < 5 Kms, b for 5-10 Kms and c for 10+ kms .	Forests	Area under Non-agricultural Uses	Barren and Un-cultivable land	Permanent Pastures and Other Grazing Lands	Land Under Miscellaneous Tree Crops etc.	Culturable Waste Land	Name of Village	Serial Number
102	103	104	105	106	107	108	109	2	1
BANKURA	c	0	39	0	0	0	0	Chabra	2563
BANKURA	c	0	10.6	0	0	0	0	Makarkol	2564
BANKURA	c	0	19.9	0	0	0	0	Bahulara	2565
BANKURA	c	0	42	0	0	0	0	Bhetiara	2566
BANKURA	c	59.5	17.5	0	0	0	0	Nanda Bhanga	2567
BANKURA	c	0	20.6	0	0	0	0	Horra	2568
BANKURA	c	0	23.8	0	0	0	0	Damasini	2569
BANKURA	c	0	14.5	0	0	0	0	Churamanipur	2570
BANKURA	c	0	35.5	0	0	0	0	Phul Baria	2571
BISHNUPUR	c	0	67	0	0	0	0	Nabajibanpur	2572
BISHNUPUR	c	0	18.8	0	0	0	0	Charuikunr	2573
		0	8.9	0	0	0	0	Bhagabanpur	2574
BANKURA	c	0	7.4	0	0	0	0	Dali Mahara	2575
BANKURA	c	0	7.4	0	0	0	0	Mukundapur	2576
BANKURA	c	0	6.3	0	0	0	0	Gobindapur	2577
BANKURA	c	0	17.4	0	0	0	0	Pundra	2578
BANKURA	c	0	17.5	0	0	0	0	Jamra Madhabpur	2579
BANKURA	c	0	6.5	0	0	0	0	Indra	2580
BISHNUPUR	c	0	90	0	0	0	0	Khamarbere	2581
BISHNUPUR	c	0	20.9	0	0	0	0	Damodarbati	2582
BISHNUPUR	c	357	6.6	0	0	0	0	Jamdoaba	2583
BANKURA	c	0	22.6	0	0	0	0	Datina Purusottampur	2584
		143	0	0	0	0	0	Bansh Danga	2585
BISHMPAR	c	0	20.6	0	0	0	0	Singar Garia	2586
BISHNUPUR	c	0	12.4	0	0	0	0	Pathar Kata	2587
BISHNUPUR	c	0	10.2	0	0	0	0	Maudi	2588
		0	30.3	0	0	0	0	Tunka	2589
BISHNUPUR	c	0	16.8	0	0	0	0	Baruipara	2590
BISHNUPUR	c	0	10.8	0	0	0	0	Sundarpur	2591
BISHNUPUR	c	0	17.5	0	0	0	0	Teliberia	2592
BISHNUPUR	c	0	106	0	0	0	0	Puncha	2593
BISHNUPUR	c	0	4.8	0	0	0	0	Kalyari	2594
BISHNUPUR	c	0	37.6	0	0	0	0	Patpur	2595
BISHNUPUR	c	0	53.8	0	0	0	0	Mauchura	2596
BISHNUPUR	c	0	42.2	0	0	0	0	Chhinpur	2597
BISHNUPUR	a	0	30.6	0	0	0	0	Barpetya	2598
BISHNUPUR	b	0	0	0	0	0	0	Malpur	2599
BISHNUPUR	b	0	37.7	0	0	0	0	Lapur	2600
BISHNUPUR	b	0	5.5	0	0	0	0	Bar Magura	2601
BISHNUPUR	a	0	40.2	0	0	0	0	Ram Sagar	2602
BISHNUPUR	a	0	14.2	0	0	0	0	Teghara	2603
BISHNUPUR	a	0	48	0	0	0	0	Sur Managar	2604

Land Use												
Area under different types of land use (in hectares rounded up to one decimal place)							Area irrigated by source (in hectare).					
Serial Number	Name of Village	Fallow lands other than current fallows	Current Fallows	Net Area Sown	Total Irrigated Land Area	Total Un-irrigated Land Area	Canals (C)	Wells/Tube-wells(W/TW)	Tanks/Lakes(T/L)	Water Falls(WF)	Others(O)	
1	2	110	111	112	113	114	115	116	117	118	119	
2563	Chabra	0	0	83.5	50	33.5	0	50	0	0	0	
2564	Makarkol	0	0	69	57	12	0	49	8	0	0	
2565	Bahulara	0	0	89.5	80	9.5	0	71.5	8.5	0	0	
2566	Bhetiara	0	0	185.1	53.5	131.6	9.2	14.2	0	0	30	
2567	Nanda Bhanga	0	0	32.8	14.3	18.4	0	6.2	8.1	0	0	
2568	Horra	0	0	120	100	20	0	91	9	0	0	
2569	Damasini	0	0	64.9	33.5	31.4	0	20	13.5	0	0	
2570	Churamanipur	0	0	148.2	143.4	4.7	127.5	12.4	3.5	0	0	
2571	Phul Baria	0	0	142.2	49	93.2	0	40	9	0	0	
2572	Nabajibanpur	0	0	159.3	48.4	110.8	12	31.4	5	0	0	
2573	Charuikunr	0	0	170.5	158	12.5	0	148	10	0	0	
2574	Bhagabanpur	0	0	48.5	10	38.5	0	10	0	0	0	
2575	Dali Mahara	0	0	85.9	16.8	69.1	0	10.4	6.4	0	0	
2576	Mukundapur	0	0	54	39.4	14.6	14.5	14	10.8	0	0	
2577	Gobindapur	0	0	60.5	55	5.5	37	18	0	0	0	
2578	Pundra	0	0	65.5	27	38.5	12	10	5	0	0	
2579	Jamra Madhabpur	0	0	111	20.4	90.5	0	20.4	0	0	0	
2580	Indra	0	0	64.6	11	53.6	0	4	5	0	2	
2581	Khamarbere	0	0	171.2	154	17.2	8	25	30	91	0	
2582	Damodarbati	0	0	85	63	22	51	10	2	0	0	
2583	Jamdoba	0	0	141	133	8	119	6	8	0	0	
2584	Datina Purusottampur	0	0	91.7	82.8	8.9	48.5	8.1	26.2	0	0	
2585	Bansh Danga	0	0	71.3	35.3	36	20.2	0	15.1	0	0	
2586	Singar Garia	0	0	107	98	9	60	20	16	0	2	
2587	Pathar Kata	0	0	67.5	55	12.5	35	0	20	0	0	
2588	Maudi	0	0	70	55	15	35	0	20	0	0	
2589	Tunka	0	0	56.5	48.2	8.2	40.2	0	8	0	0	
2590	Baruipara	0	0	68	46	22	38	6	2	0	0	
2591	Sundarpur	0	0	67	48	19	40	7	1	0	0	
2592	Teliberia	0	0	47	30	17	20	8	2	0	0	
2593	Puncha	0	0	374	291	83	243	46	2	0	0	
2594	Kalyari	0	0	250	247	3	208	37	2	0	0	
2595	Patpur	0	0	249	226	23	190	30	6	0	0	
2596	Mauchura	0	0	93	63	30	40	18	5	0	0	
2597	Chhinpur	0	0	46	34	12	22	10	2	0	0	
2598	Barpetya	0	0	50	41	9	30	8	3	0	0	
2599	Malpur	0	0	108.7	98	10.7	75	20	3	0	0	
2600	Lapur	0	0	68	48	20	36	10	2	0	0	
2601	Bar Magura	0	0	42	33	9	26	5	2	0	0	
2602	Ram Sagar	0	0	67	63	4	43	15	5	0	0	
2603	Teghara	0	0	63	53	10	40	9	4	0	0	
2604	Sur Managar	0	0	148	136	12	120	10	6	0	0	

Name of three most important commodities manufactured			Name of Village	Serial Number
First	Second	Third		
120	121	122	2	1

Weaving Items

Blacksmith Items

Chabra	2563
Makarkol	2564
Bahulara	2565
Bhetiara	2566
Nanda Bhanga	2567
Horra	2568
Damasini	2569
Churamanipur	2570
Phul Baria	2571
Nabajibanpur	2572
Charuikunr	2573
Bhagabanpur	2574
Dali Mahara	2575
Mukundapur	2576
Gobindapur	2577
Pundra	2578
Jamra Madhabpur	2579
Indra	2580
Khamarbere	2581
Damodarbati	2582
Jamdoba	2583
Datina Purusottampur	2584
Bansh Danga	2585
Singar Garia	2586
Pathar Kata	2587
Maudi	2588
Tunka	2589
Baruipara	2590
Sundarpur	2591
Teliberia	2592
Puncha	2593
Kalyari	2594
Patpur	2595
Mauchura	2596
Chhinpur	2597
Barpetya	2598
Malpur	2599
Lapur	2600
Bar Magura	2601
Ram Sagar	2602
Teghara	2603
Sur Managar	2604

Census of India 2011
Amenities and Land use

Serial Number	Name of Village	Location code no.	Total area of the village (in hectares rounded up to one decimal place)	Total population (2011 census)	Number of households (2011 census)	Number of educational amenities available in village, the distance range code viz; a for 0-5 kms, b for 5-10 kms, c for 10+ kms of nearest place where facility is available							
						Pre-Primary school (PP)	Primary school (P)	Middle school (M)	Secondary School (S)	Senior Secondary school (SS)	Degree college of arts science & commerce (ASC)	Engineering college(EC)	Medical college (MC)
1	2	3	4	5	6	7	8	9	10	11	12	13	14
2605	Mathura	328561	147.7	482	110	1	1	a	a	a	b	c	c
2606	Radha Madhabpur	328562	95.2	94	19	a	a	a	a	a	b	b	c
2607	Dhulyapur	328563	146.6	506	111	1	1	a	a	b	b	b	b
2608	Shinhati	328564	100.2	1655	416	1	1	2	2	2	2	2	12
2609	Hati Bari	328565	161.2	501	107	c	a	a	a	a	c	c	c
2610	Asan Bani	328566	121.2	402	78	1	1	b	b	c	c	c	c
2611	Agarda	328567	191.4	1545	341	1	1	c	c	c	c	c	c
2612	Dhang Hari	328568	108.4	299	50	c	c		a	a	c	c	c
2613	Baga Khulia	328569	402.4	662	156	1	1	b	b	b	b	a	a
2614	Hetemoa	328570	108.7	146	32	1	1	1	a	a	a	a	a
2615	Jadab Nagar	328571	117.5	458	93	1	1	b	b	b	b	b	c
2616	Jagannath Bati	328572	83.3	697	148	1	1	b	b	b	b	c	c
2617	Bhaji Bari	328573	54.9	11	2	b	b	b	b	b	b	b	c
2618	Ramar Chun Puan	328574	325.4	450	101	1	1	b	b	b	b	b	b
2619	Kanta Bari	328575	230.3	2011	438	2	2	1	a	a	a	a	a
2620	Bauri Danga	328576	97.3	45	11	a	a	a	a	a	a	a	a
2621	Chak Bagmari	328577	135.5	55	14	a	a	a	a	a	a	a	a
2622	Bagmari Maheshpur	328578	80.1	0	0								
2623	Khar Bari Badni	328579	337.7	0	0								
2624	Jhati Bani	328580	278.6	872	185	1	1	1		b	b	b	b
2625	Agarda Purusottampur	328581	131.8	1629	304	1	1	b	a		c	c	c
2626	Basuri Bera	328582	52.8	74	14	c	c	c	c	c	c	c	c
2627	Gopinathpur	328583	114	1132	242	1	1	1	1	1	c	c	c
2628	Chak Tunka	328584	161.1	489	111	1	1	a	a	a	a	a	c
2629	Muktapur	328585	115.7	306	60	1	1	a	a	c	c	c	c
2630	Lauria	328586	94.1	190	37	a	a	a	a	a	c	c	c
2631	Kanaijuri	328587	83.1	6	1								
2632	Gorasol	328588	150.7	1434	321	3	2	1	1	1	c	c	c
2633	Nakai Guri	328589	163.7	1648	368	2	2	1	a	a	c	c	c
2634	Bet Jhuria	328590	210.8	345	74	a	a		a	a	c	c	c
2635	Chak Nakaijuri	328591	1978.8	2115	441	4	4	b	b	b	c	c	c
2636	Mohanpur	328592	78.5	396	88	a	a	a	a	a	c	c	c
2637	Agayanandanpur	328593	170.2	775	168	1	1	a	a	a	c	c	c
2638	Patangapur	328594	158.2	631	116	1	2	b	b	b	c	c	c
2639	Chanda Bila	328595	184	1074	220	1	1	1	b	c	c	c	c
2640	Bhagaban Bati	328596	273	311	66	1	1	a	a	a	c	c	c
2641	Bakinala	328597	161.2	56	11	1	1	b	b	b	c	c	c
2642	Jama Dhara	328598	458.7	1707	374	2	2	a	a	c	c	c	c
2643	Mahish Doba	328599	244.1	0	0								
2644	Bena Bandi	328600	58.2	0	0								
2645	Bhedua	328601	334.7	483	102	1	1	a	a	a	b	b	c
Block T O T A L :			50245.6	252984	53006	307	303	72	37	25	4	2	12

- Village Directory

(As in 2009)

le. (If not available within the : < 5 Kms, b for 5-10 Kms and c cility is available is given).															Number of Medical Amenities available. (If not available within the village , the distance range code viz; a for < 5 Kms, b for 5-10 Kms and c for 10+ kms of nearest place where facility is available is given).															Name of Village	Serial Number
Management institute (MI)	Polytechnic (Pt)	Vocational training school /ITI	Non-formal training centre (NFTC)	Special school for disabled (SSD)	Others (specify)	Community health centre (CHC)	Primary health centre (PHC)	Primary health sub centre (PHS)	Maternity and child welfare centre (MCW)	T.B. clinic (TBC)	Hospital-allopathic (HA)	Hospital-alternative medicine (HO)	Dispensary (D)	Veterinary hospital (VH)	Mobile health clinic (MHC)	Family welfare centre (FWC)															
15	16	17	18	19	20	21	22	23	24	25	26	27	28	29	30	31	2	1													
b	a					b	a	a	b	b	b		b	b		b	Mathura	2605													
	b	a				b	a	a	b	b	a		b	b		b	Radha Madhabpur	2606													
c	a					b			a	b	b	a	b	b	b		Dhulyapur	2607													
b	b	b								b			8	b	b	a	a	Shinhati	2608												
c	c	a				b	a	a	b	b	a		a	b		b	Hati Bari	2609													
						2							c	c	c	a	Asan Bani	2610													
c	c	c															Agarda	2611													
	c	a		c			b	a			c				c		Dhang Hari	2612													
a	c	c				b	b	a	c	b	b	b	b	b	b	b	Baga Khulia	2613													
a	a	b	b	b		b	a	a	b	b	b	b	b	b			Hetemoa	2614													
c	c	b							1	b	c				1	b	c	Jadab Nagar	2615												
c						b			c	b	b	c	c	c	c	c	Jagannath Bati	2616													
c	c	c								c	b	a	a	a		c	Bhaji Bari	2617													
b	b	b	b			b	b	b	b	b	b	b	b	b	c	c	Ramar Chun Puan	2618													
									1	b	b	a	a	a			Kanta Bari	2619													
c	c									c	b	b					Bauri Danga	2620													
						b	b	c	c	c	c	c	c	c	c	c	Chak Bagmari	2621													
																	Bagmari Maheshpur	2622													
																	Khar Bari Badni	2623													
b	b	c	a							c	b	b	b	b	a	b	Jhati Bani	2624													
c	c	a		c		c	b	a	c	c	c	c	c	c	c	c	Agarda Purusottampur	2625													
c										c					c		Basuri Bera	2626													
									c	b	c	c	c	c	c	c	Gopinathpur	2627													
a	a	a	c			c	b	b	c	c	c	c	c	c	c	c	Chak Tunka	2628													
c	c	c				c	a	a	c	c	c	c	c	c	c	c	Muktapur	2629													
						c	a	a	c	c	c	c	c	c	c	c	Lauria	2630													
							a										Kanaijuri	2631													
						c	a	a	c	c	c	c	c	c	c	c	Gorasol	2632													
						c		1	1	c	c	c	c	c	c	c	Nakai Guri	2633													
c	c						b	a	a		b		a	b			Bet Jhuria	2634													
						c	b		1	c	c	c	c	c	c	c	Chak Nakaijuri	2635													
						c	a	a	c	c	c	c	c	c	c	c	Mohanpur	2636													
						c	b		1	c	c	c	c	c	c	c	Agayanandanpur	2637													
						c	b	a	c	c	c	c	c	c	c	c	Patangapur	2638													
						c	b	b	c	c	c	c	c	c	c	c	Chanda Bila	2639													
						b		1	1	c	c	c	c	c	c	c	Bhagaban Bati	2640													
c	c	c				c	c	c	c	c	c	c	b	c			Bakinala	2641													
c	b	a	b	b		c	b	c	c	c	c	c	a	c	c	c	Jama Dhara	2642													
																	Mahish Doba	2643													
																	Bena Bandi	2644													
c	b	b		b				c	b	b	b	b	b		c	c	Bhedua	2645													
0	0	1	1	2	2	10	15	39	9	7	8	15	11	7	6	8	Block TOTAL														

Serial Number	Name of Village	Number of Non-Government Medical Amenities available.							Availability of drinking water - Yes / No							
		Charitable non Govt. hospital/Nursing home.	Medical practitioner with MBBS Degree	Medical practitioner with other degree	Medical practitioner with no degree	Traditional practitioner and faith healer .	Medicine Shop	Others	Tap water (Treated/Untreated)	Well water (Covered / Uncovered well)	Hand Pump	Tube wells / Bore well	Spring	River / Canal	Tank / Pond / Lake	Others
1	2	32	33	34	35	36	37	38	39	40	41	42	43	44	45	46
2605	Mathura	0	0	0	0	0	0	0	No	No	Yes	Yes	No	Yes	Yes	No
2606	Radha Madhabpur	1	1	0	0	0	0	0	No	No	Yes	No	No	Yes	Yes	No
2607	Dhulyapur	0	0	0	0	0	0	0	No	Yes	Yes	Yes	No	No	No	No
2608	Shinhati	2	2	2	1	2	1	1	Yes	Yes	No	Yes	No	No	No	No
2609	Hati Bari	0	0	0	0	0	0	0	No	Yes	Yes	No	No	Yes	Yes	No
2610	Asan Bani	0	0	21	1	0	0	0	No	No	No	No	No	Yes	No	No
2611	Agarda	0	0	0	0	0	0	0	No	Yes	No	No	No	Yes	No	No
2612	Dhang Hari	0	0	0	0	0	0	0	No	No	Yes	Yes	No	Yes	Yes	No
2613	Baga Khulia	0	0	0	0	0	0	0	No	No	Yes	Yes	No	No	No	No
2614	Hetemoa	0	0	0	0	0	0	0	No	No	Yes	No	No	No	Yes	No
2615	Jadab Nagar	0	0	0	0	0	0	0	No	Yes	Yes	Yes	No	No	Yes	Yes
2616	Jagannath Bati	0	0	0	0	0	0	0	No	Yes	Yes	Yes	No	No	No	No
2617	Bhaji Bari	0	0	0	0	0	0	0	No	No	No	No	No	No	No	No
2618	Ramar Chun Puan	0	0	0	0	0	0	0	No	No	Yes	Yes	No	No	No	No
2619	Kanta Bari	0	0	0	0	0	0	0	No	No	No	No	No	No	No	Yes
2620	Bauri Danga	0	0	0	0	0	0	0	No	No	No	No	No	No	No	No
2621	Chak Bagmari	0	0	0	0	0	0	0	No	No	No	No	No	No	No	No
2622	Bagmari Maheshpur															
2623	Khar Bari Badni															
2624	Jhati Bani	0	0	0	0	0	0	0	No	No	Yes	Yes	No	No	Yes	No
2625	Agarda Purusottampur	0	0	0	0	0	0	0	No	Yes	Yes	Yes	No	No	Yes	No
2626	Basuri Bera	0	0	0	0	0	0	0	No	Yes	No	No	No	No	Yes	Yes
2627	Gopinathpur	0	0	0	0	0	0	0	No	No	No	No	No	Yes	No	No
2628	Chak Tunka	0	0	0	0	0	0	0	No	No	No	No	No	No	No	No
2629	Muktapur	0	0	0	0	0	0	0	No	No	Yes	No	No	Yes	No	Yes
2630	Lauria	0	0	0	0	0	0	0	No	Yes	Yes	Yes	No	No	Yes	No
2631	Kanaijuri	0	0	0	0	0	0	0	No	No	No	No	No	No	No	No
2632	Gorasol	0	0	0	0	0	0	0	Yes	Yes	Yes	Yes	No	No	Yes	No
2633	Nakai Guri	0	0	0	1	3	3	0	Yes	Yes	Yes	Yes	No	No	Yes	No
2634	Bet Jhuria	0	0	0	0	0	0	0	Yes	Yes	Yes	Yes	No	No	Yes	No
2635	Chak Nakaijuri	0	0	0	0	0	0	0	No	Yes	Yes	Yes	No	Yes	Yes	No
2636	Mohanpur	0	0	0	0	0	0	0	No	No	No	Yes	No	No	Yes	No
2637	Agayanandanpur	0	0	0	0	0	0	0	No	Yes	Yes	No	No	No	Yes	No
2638	Patangapur	0	0	0	0	1	0	0	No	Yes	Yes	Yes	No	No	Yes	No
2639	Chanda Bila	0	0	0	0	0	0	0	No	Yes	Yes	No	No	Yes	No	No
2640	Bhagaban Bati	0	0	0	0	0	0	0	No	Yes	Yes	Yes	No	No	Yes	No
2641	Bakinala	0	0	0	0	0	0	0	No	No	Yes	Yes	No	Yes	No	No
2642	Jama Dhara	0	0	0	0	0	0	0	No	No	Yes	Yes	No	Yes	Yes	No
2643	Mahish Doba															
2644	Bena Bandi															
2645	Bhedua	0	0	0	0	0	0	0	No	No	Yes	Yes	No	Yes	Yes	No
Block T O T A L :		3	13	35	54	50	36	6	38	164	188	187	0	107	215	6

Availability of toilet & others Yes / No				Communication and transport facilities (If amenities available code -Yes is given except for Village Pin Code ,If not available within the village , the distance range code viz; a for < 5 Kms, b for 5-10 Kms and c for 10+ kms of nearest place where facility is available is given).									
Community toilet including bath.	Community toilet excluding bath.	Rural sanitary mart or sanitary hardware outlet available near the village.	Community bio-gas or recycle of waste for productive use.	Post office(PO)	Sub post office (SPO)	Post & Telegraph office (P&TO)	Village Pin Code	Telephones (Land lines)	Public call office (PCO)	Mobile phone coverage	Name of Village	Serial Number	
47	48	49	50	51	52	53	54	55	56	57	2	1	
No	No	No	No	b	a	c	722144	a	a	a	Mathura	2605	
No	No	No	No	c	a	c	722147	Yes	Yes	Yes	Radha Madhabpur	2606	
No	No	No	No	b	a	c	722147	Yes	a	Yes	Dhulyapur	2607	
No	No	No	No	b	a	c	722147	Yes	c	Yes	Shinhati	2608	
No	No	No	No	a	a	b	722147	a	a	Yes	Hati Bari	2609	
No	No	No	No	b	a	c	722144	b	b	Yes	Asan Bani	2610	
Yes	No	No	No	a	a	c	722144	a	b	b	Agarda	2611	
No	No	No	No	c	a	c	722144	c	a	Yes	Dhang Hari	2612	
Yes	No	Yes	No	a	a	a	722144	a	a	a	Baga Khulia	2613	
No	No	Yes	No	a	a	b	722147	a	a	a	Hetemoa	2614	
No	No	No	No	a	a	c	722144	b	b	Yes	Jadab Nagar	2615	
No	No	No	No	a	Yes	Yes	722155	Yes	Yes	Yes	Jagannath Bati	2616	
No	No	No	No	c	c	c	722144	b	b	b	Bhaji Bari	2617	
No	No	No	No	c	c	c	722144	Yes	b	a	Ramar Chun Puan	2618	
No	No	No	Yes	c	c	c	722144	b	Yes	b	Kanta Bari	2619	
No	No	No	No	a	a	c	722144	a	b	b	Bauri Danga	2620	
No	No	No	No	a	a	c	722144	b	a	a	Chak Bagmari	2621	
											Bagmari Maheshpur	2622	
											Khar Bari Badni	2623	
No	No	No	No	c	b	c	722144	b	Yes	b	Jhati Bani	2624	
No	No	No	No	c	c	c	722144	Yes	Yes	Yes	Agarda Purusottampur	2625	
No	No	No	No	c	c	c	722144	c	c	Yes	Basuri Bera	2626	
Yes	No	No	No	a	a	c	722144	a	b	a	Gopinathpur	2627	
No	No	No	No	a	c	c	722144	c	c	Yes	Chak Tunka	2628	
No	No	No	No	a	c	c	722144	c	c	Yes	Muktapur	2629	
No	No	No	No	a	c	c	722174	c	c	Yes	Lauria	2630	
No	No	No	No			c	722144	a	b	Yes	Kanaijuri	2631	
No	No	No	No	Yes	c	c	722144	c	c	Yes	Gorasol	2632	
No	No	No	No	Yes	c	c	722144	c	c	Yes	Nakai Guri	2633	
No	No	No	No	c	c	c	722144	a	b	Yes	Bet Jhuria	2634	
No	No	No	No	b	c	c	722144	c	c	b	Chak Nakaijuri	2635	
No	No	No	No	b	c	c	722144	c	a	Yes	Mohanpur	2636	
No	No	No	No	b	c	c	722144	b	b	Yes	Agayanandanpur	2637	
No	No	No	No	b	c	c	722144	c	c	Yes	Patangapur	2638	
No	No	No	No	a	c	c	722144	c	c	Yes	Chanda Bila	2639	
No	No	No	No	c	c	c	722144	c	c	Yes	Bhagaban Bati	2640	
No	No	No	No	c	c	c	722144	b	b	Yes	Bakinala	2641	
No	No	No	No	c	c	c	722144	b	b	Yes	Jama Dhara	2642	
											Mahish Doba	2643	
											Bena Bandi	2644	
No	No	No	No	c	c	c		b	b	a	Bhedua	2645	
3	6	19	7	11	20	7	255	128	54	246	: Block T O T A L		

Communication and transport facilities (If amenities available code -Yes is given except for Village Pin Code ,If not available within the village , the distance range code viz; a for < 5 Kms, b for 5-10 Kms and c for 10+ kms of nearest place where facility is available is given).													Village connected to highway (If amenities available code viz; a for < 5 Kms, b for 5-10 Kms and c for 10+ kms of nearest place where facility is available is given).				
Serial Number	Name of Village	Internet cafes/ Common service centre (CSC)	Private courier facility	Bus service (Public & Private)	Railway stations	Auto/Modified Autos	Taxis and Vans	Tractors	Cycle-pulled rickshaws(Manual & Machine driven)	Carts driven by animals	Sea /River ferry service	Connected to national highway(NH)	Connected to state highway(SH)	Connected to major district road (MDR)	Connected to others district road	Pucca roads	
1	2	58	59	60	61	62	63	64	65	66	67	68	69	70	71	72	
2605	Mathura	a	b	a	a	b	a	a	a	a	c	a	a	a	a	a	
2606	Radha Madhabpur	a	b	Yes	a	Yes	Yes	Yes	Yes	Yes	c		Yes	a	b	a	
2607	Dhulyapur	a	c	Yes	a	Yes	Yes	Yes	Yes	Yes	Yes		Yes	b	b	b	
2608	Shinhati	a	b	Yes	a	Yes	Yes	c	Yes	Yes	Yes	a	Yes	a	Yes	Yes	
2609	Hati Bari	a	a	Yes	a	b	a	a	a	Yes	c	a	b	b	Yes	a	
2610	Asan Bani	a	c	a	b	c	b	b	a	b	b	c	c		a	Yes	
2611	Agarda	c	b	a	b	c	Yes	b	Yes	b	c		a	a	a	a	
2612	Dhang Hari	a	c	Yes	b	c	a	Yes	Yes	Yes	c				a	Yes	
2613	Baga Khulia	a	c	Yes	a	c	Yes	b	Yes	a	a	b	b	c	b	a	
2614	Hetemoa	a	c	Yes	Yes	a	a	a	a	a	a	a	b	b	b	a	
2615	Jadab Nagar	a	b	a	a	a	a	Yes	Yes	Yes	a	b	b	c	a	Yes	
2616	Jagannath Bati	Yes	b	a	a	c	a	Yes	Yes	Yes	a	a			a	a	
2617	Bhaji Bari	a	b	a	c	a	a	a	Yes	a	c	a	a	a	b	Yes	
2618	Ramar Chun Puan	a	b	b	b	b	a	Yes	Yes	Yes	Yes		b	b	b	b	
2619	Kanta Bari	a	b	Yes	c	Yes	Yes	Yes	Yes	Yes	Yes	a	a	a	Yes	Yes	
2620	Bauri Danga	a	b	b	c	a	Yes	Yes	Yes	a	a	a	a	a	c	a	
2621	Chak Bagmari	a	b	a	c	Yes	Yes	a	Yes	a	a					a	
2622	Bagmari Maheshpur																
2623	Khar Bari Badni																
2624	Jhati Bani	a	c	Yes	c	b	Yes	Yes	Yes	Yes	Yes	b	b	b	Yes	Yes	
2625	Agarda Purusottampur	a	c	Yes	c	c	Yes	Yes	Yes	Yes	c	c	c		Yes	Yes	
2626	Basuri Bera	a	c	Yes	c	b	Yes	Yes	Yes	Yes	Yes				a	a	
2627	Gopinathpur	Yes	c	b	c	Yes	Yes	Yes	Yes	c	c	c	c		Yes	Yes	
2628	Chak Tunka	a	c	b	b	b	b	a	b	b	c	b	b		Yes	Yes	
2629	Muktapur	a	c	Yes	b	b	b	a	Yes	Yes	Yes	a		b	Yes	Yes	
2630	Lauria	a	c	Yes	b	b	b	b	Yes	Yes	a	b	b		Yes	a	
2631	Kanaijuri	c	b	a	b	c	b	b	Yes	b	c					a	
2632	Gorasol	a	c	Yes	b	c	Yes	a	Yes	Yes	a	b	b	b	Yes	a	
2633	Nakai Guri	a	c	Yes	c	c	Yes	b	Yes	Yes	c	c	c	c	c	Yes	
2634	Bet Jhuria	b	b	Yes	c	c	a	b	Yes	Yes	c	c	b			a	
2635	Chak Nakaijuri	c	c	b	c	c	c	b	Yes	Yes	c	c	c	b	b	a	
2636	Mohanpur	c	c	a	c	c	a	a	a	Yes	a		c	a	a	a	
2637	Agayanandanpur	c	c	b	c	c	c	c	c	Yes	c	c	c	c	c	b	
2638	Patangapur	c	c	b	c	c	c	c	Yes	Yes	c	c	c	b	b	a	
2639	Chanda Bila	c	c	a	c	c	a	Yes	Yes	Yes	a		c		Yes	Yes	
2640	Bhagaban Bati	b	c	Yes	c	c	Yes	a	Yes	Yes	c	c	c		Yes	b	
2641	Bakinala	c	c	a	c	c	Yes	Yes	Yes	Yes	c	c	c	c	b	b	
2642	Jama Dhara	b	b	a	c	b	Yes	Yes	Yes	Yes	Yes	c	c	c	a	a	
2643	Mahish Doba																
2644	Bena Bandi																
2645	Bhedua	b	b	a	c	a	b	Yes	Yes	Yes	c	a	a	a	a	a	
Block T O T A L :		18	2	70	9	26	103	152	170	246	14	0	33	10	54	51	

ys,village roads, banks & credit societies :-Yes is given, If not available within the code viz; a for <5 Kms, b for 5-10 Kms place where facility is available is given).														Availability of miscellaneous facilities (If amenities available code -Yes is given, If not available within the village , the distance range code viz; a for < 5 Kms, b for 5-10 Kms and c for 10+ kms of nearest place where facility is available is given).		
Kutchcha roads	Water bounded macadam(WBM) roads	Navigable waterway (river/canal)(NW)	Footpaths (FP)	Commercial & Co-operative Banks	ATM	Agricultural Credit Societies	Self-Help Group (SHG)	Public distribution system (PDS) shop	Mandis / Regular market	Weekly Haat	Agricultural marketing society	Integrated Child Development Scheme (Nutritional Centres)	Anganwadi Centre (Nutritional Centres)	Others (Nutritional Centres)	Name of Village	Serial Number
73	74	75	76	77	78	79	80	81	82	83	84	85	86	87	2	1
Yes				a	b	c	Yes	a	c	a	Yes	Yes	Yes	Yes	Mathura	2605
Yes			Yes	a	b	c	Yes	a	c	a	Yes	a	Yes	Yes	Radha Madhabpur	2606
Yes	a			a	b	c	Yes	a	c	a	Yes	Yes	Yes	a	Dhulyapur	2607
Yes	Yes	Yes	Yes	Yes	Yes	Yes	Yes	Yes	Yes	Yes	Yes	Yes	Yes	Yes	Shinhati	2608
Yes			Yes	a	b	c	a	a	c	Yes	Yes	Yes	Yes	Yes	Hati Bari	2609
a	a			a	c	c	Yes	a	c	a	a	a	Yes	Yes	Asan Bani	2610
b						c	Yes	a	c	a	a	a	a	a	Agarda	2611
a				c	c	c	Yes	a	c	b	Yes	Yes	Yes	Yes	Dhang Hari	2612
a	c	b	b	b	b	b	Yes	c	c	c	b	b	Yes	Yes	Baga Khulia	2613
Yes	b			a	b	b	Yes	Yes	c	Yes	a	Yes	Yes	Yes	Hetemoa	2614
a	Yes	Yes		a	b	Yes	Yes	Yes	Yes	Yes	Yes	Yes	Yes	Yes	Jadab Nagar	2615
a	b	a	a	a	b	Yes	Yes	Yes	Yes	Yes	Yes	Yes	Yes	Yes	Jagannath Bati	2616
a	a	a	a	b	b	b	Yes	Yes	c	Yes	Yes	Yes	Yes	Yes	Bhaji Bari	2617
b	a	c	b	b	b	b	Yes	Yes	Yes	Yes	Yes	Yes	Yes	Yes	Ramar Chun Puan	2618
Yes	Yes	Yes	Yes	b	b	b	Yes	Yes	c	Yes	a	Yes	Yes	Yes	Kanta Bari	2619
a	a	a		b	b	b	Yes	a	c	Yes	a	Yes	Yes	Yes	Bauri Danga	2620
b				b	b	b	Yes	a	c	a	b	b	b	b	Chak Bagmari	2621
															Bagmari Maheshpur	2622
															Khar Bari Badni	2623
Yes	Yes	Yes	b	b	b	Yes	Yes	Yes	c	Yes	Yes	Yes	Yes	Yes	Jhati Bani	2624
a	c	c	c	b	c	c	Yes	a	c	c	b	Yes	Yes	Yes	Agarda Purusottampur	2625
a	a			c	c	c	Yes	Yes	c	Yes	c	Yes	Yes	Yes	Basuri Bera	2626
a	c	c	c	b	Yes	c	Yes	b	c	c	b	Yes	Yes	Yes	Gopinathpur	2627
Yes	Yes	Yes	a	b	c	c	c	c	c	c	c	a	a	a	Chak Tunka	2628
Yes	a	Yes	Yes	c	c	c	Yes	c	c	c	c	Yes	Yes	c	Muktapur	2629
Yes				a	c	c	Yes	c	c	c	c	Yes	Yes	Yes	Lauria	2630
b						c	Yes	Yes	c	Yes	Yes	Yes	Yes	Yes	Kanaijuri	2631
Yes				a	c	c	Yes	c	c	c	c	Yes	Yes	Yes	Gorasol	2632
a				Yes	c	c	Yes	c	c	c	c	Yes	a	Yes	Nakai Guri	2633
Yes			Yes	a	c	c	Yes	a	c	a	b	c	a	Yes	Bet Jhuria	2634
Yes				b	c	c	Yes	c	c	c	c	Yes	Yes	Yes	Chak Nakaijuri	2635
Yes				a	c	c	c	c	c	c	c	Yes	a	Yes	Mohanpur	2636
Yes				c	c	c	Yes	c	c	c	c	Yes	Yes	Yes	Agayanandanpur	2637
b				b	c	b	Yes	c	c	c	c	Yes	Yes	Yes	Patangapur	2638
Yes			Yes	a	c	c	Yes	c	c	c	c	Yes	Yes	Yes	Chanda Bila	2639
Yes			Yes	c	c	c	Yes	c	c	Yes	c	Yes	Yes	Yes	Bhagaban Bati	2640
b		b	c	c	c	c	Yes	b	c	c	c	a	a	Yes	Bakinala	2641
b	a	a	c	c	c	c	Yes	c	c	c	c	Yes	Yes	c	Jama Dhara	2642
															Mahish Doba	2643
															Bena Bandi	2644
a			b	b	b	c	Yes	c	c	a	c	c	Yes	Yes	Bhedua	2645
218	73	22	116	13	2	16	251	97	24	83	107	192	232	255	: Block T O T A L	

Availability of miscellaneous facilities (If amenities available code -Yes is given, If not available within the village , the distance range code viz; a for < 5 Kms, b for 5-10 Kms and c for 10+ kms of nearest place where facility is available is given).													Availability of electricity (Yes/No)			
Serial Number	Name of Village	ASHA (Accredited Social Health Activist)	Community centre with/without TV	Sports Field,	Sports Club / Recreation Centre	Cinema / Video Hall	Public Library	Public Reading Room	Newspaper Supply	Assembly Polling station	Birth & Death Registration Office	Power Supply for Domestic Use (ED)	Power Supply for Agricultural Use (EAG)	Power Supply for Commercial Use (EC)	Power Supply for All Uses (EA)	
1	2	88	89	90	91	92	93	94	95	96	97	98	99	100	101	
2605	Mathura	Yes	a	Yes	a	a	a	a	a	a	a	Yes	No	No	No	
2606	Radha Madhabpur	Yes	a	Yes	Yes	a	a	a	a	a	a	Yes	Yes	Yes	Yes	
2607	Dhulyapur	a	a	a	Yes	a	Yes	Yes	a	Yes	a	Yes	Yes	Yes	Yes	
2608	Shinhati	Yes	Yes	Yes	Yes	Yes	Yes	Yes	Yes	Yes	Yes	Yes	Yes	Yes	Yes	
2609	Hati Bari	a	Yes	Yes	Yes	a	a	Yes	Yes	a	a	Yes	No	No	No	
2610	Asan Bani	Yes	Yes	Yes	Yes	Yes	Yes	Yes	Yes	Yes	Yes	Yes	Yes	No	No	
2611	Agarda	a	c	a	c	Yes	a	a	a	Yes	Yes	Yes	No	No	No	
2612	Dhang Hari	a	c	Yes	c	c	c	c	Yes	a	a	Yes	No	No	No	
2613	Baga Khulia	a	b	Yes	b	b	c	c	Yes	Yes	b	Yes	No	No	No	
2614	Hetemoa	Yes	Yes	Yes	Yes	Yes	Yes	Yes	Yes	Yes	Yes	Yes	No	No	No	
2615	Jadab Nagar	Yes	Yes	Yes	Yes	Yes	Yes	Yes	Yes	Yes	Yes	Yes	No	No	No	
2616	Jagannath Bati	Yes	Yes	Yes	Yes	Yes	Yes	Yes	Yes	Yes	Yes	Yes	No	No	No	
2617	Bhaji Bari	Yes	Yes	Yes	Yes	Yes	Yes	Yes	Yes	Yes	Yes	Yes	No	No	No	
2618	Ramar Chun Puan	Yes	Yes	Yes	Yes	Yes	Yes	c	Yes	Yes	Yes	Yes	No	No	No	
2619	Kanta Bari	Yes	Yes	c	Yes	Yes	Yes	Yes	Yes	Yes	Yes	Yes	Yes	Yes	Yes	
2620	Bauri Danga	Yes	Yes	c	Yes	Yes	Yes	Yes	Yes	Yes	Yes	Yes	No	No	No	
2621	Chak Bagmari	b	c	Yes	Yes	Yes	Yes	a	b	a	b	Yes	No	No	No	
2622	Bagmari Maheshpur															
2623	Khar Bari Badni															
2624	Jhati Bani	Yes	Yes	c	Yes	Yes	Yes	Yes	Yes	Yes	Yes	Yes	No	No	No	
2625	Agarda Purusottampur	Yes	b	Yes	Yes	a	a	a	Yes	Yes	a	Yes	Yes	Yes	Yes	
2626	Basuri Bera	Yes	Yes	Yes	Yes	Yes	Yes	Yes	Yes	Yes	Yes	Yes	No	No	No	
2627	Gopinathpur	Yes	Yes	Yes	Yes	Yes	Yes	Yes	Yes	Yes	Yes	Yes	No	No	No	
2628	Chak Tunka	a	c	c	c	c	b	b	a	a	a	Yes	No	No	No	
2629	Muktapur	Yes	c	Yes	c	c	a	a	Yes	a	a	Yes	No	No	No	
2630	Lauria	Yes	c	Yes	c	c	a	a	Yes	a	a	Yes	No	No	No	
2631	Kanaijuri	Yes	Yes	Yes	Yes	Yes	Yes	Yes	Yes	Yes	Yes	Yes	No	No	No	
2632	Gorasol	Yes	c	Yes	c	c	Yes	Yes	Yes	a	Yes	Yes	No	No	No	
2633	Nakai Guri	Yes	c	c	c	c	a	c	Yes	Yes	Yes	Yes	Yes	No	No	
2634	Bet Jhuria	Yes	Yes	Yes	Yes	c	a	Yes	Yes	Yes	a	Yes	Yes	Yes	Yes	
2635	Chak Nakaijuri	Yes	c	a	c	c	b	b	Yes	Yes	b	Yes	No	Yes	No	
2636	Mohanpur	a	a	Yes	c	a	a	c	c	Yes	Yes	Yes	No	No	No	
2637	Agayanandanpur	a	c	Yes	c	c	b	b	Yes	Yes	b	Yes	No	Yes	No	
2638	Patangapur	Yes	c	Yes	c	c	b	b	Yes	Yes	b	Yes	No	No	No	
2639	Chanda Bila	Yes	c	Yes	c	c	b	b	Yes	Yes	b	Yes	Yes	Yes	Yes	
2640	Bhagaban Bati	Yes	Yes	Yes	c	c	a	Yes	Yes	a	a	Yes	Yes	Yes	Yes	
2641	Bakinala	a	c	Yes	c	c	c	c	Yes	a	Yes	Yes	No	No	No	
2642	Jama Dhara	Yes	c	a	c	c	c	c	Yes	Yes	a	Yes	No	No	No	
2643	Mahish Doba															
2644	Bena Bandi															
2645	Bhedua	Yes	b	a	c	b	b	b	Yes	Yes	b	Yes	No	No	No	
Block T O T A L :		202	156	192	184	106	93	138	227	198	86	271	148	126	115	

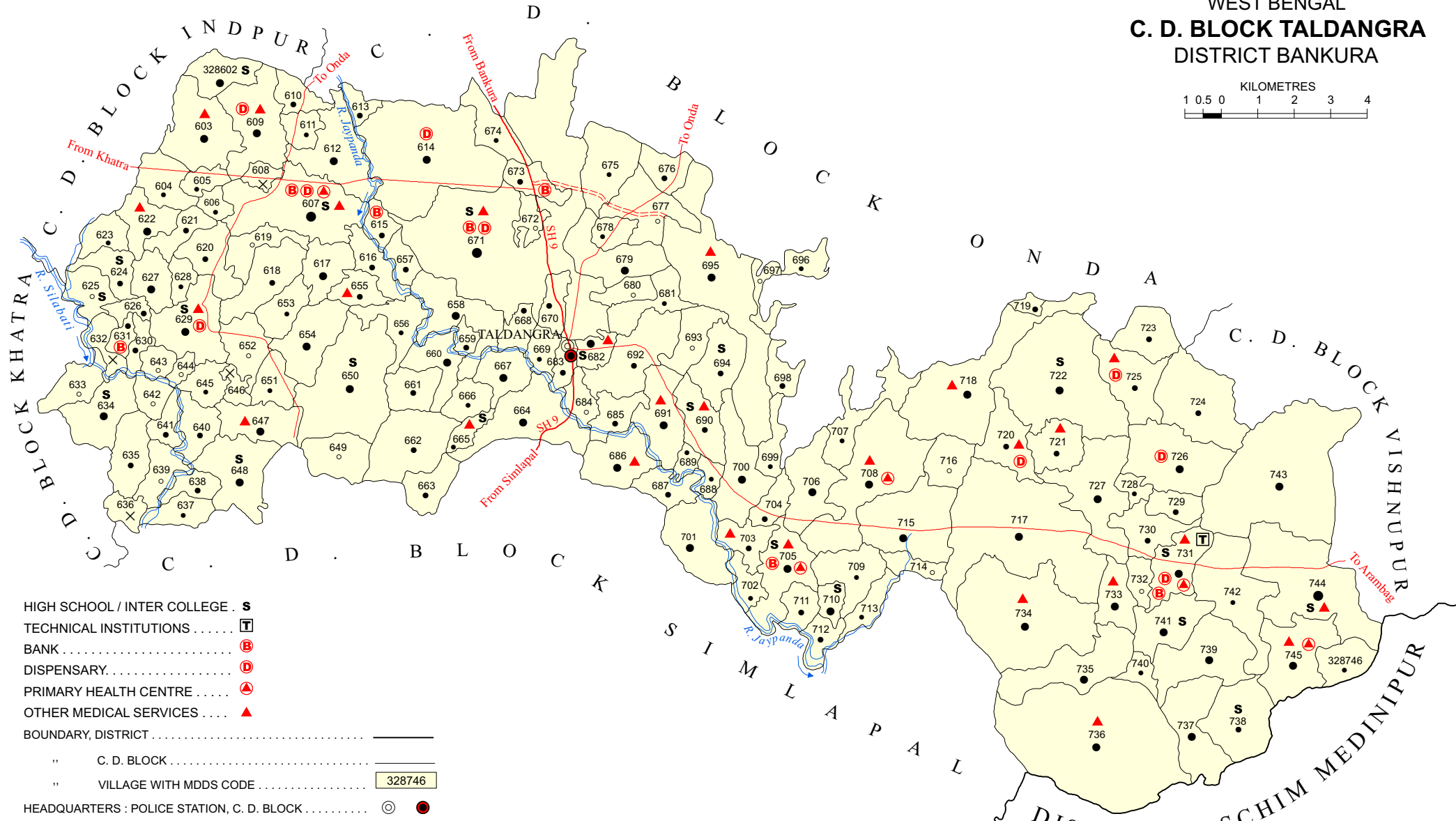
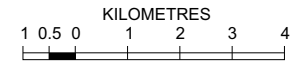
		Land Use							
Nearest Town		Area under different types of land use (in hectares rounded up to one decimal place)							
Name	Distance range code i.e. a for < 5 Kms, b for 5-10 Kms and c for 10+ kms .	Forests	Area under Non-agricultural Uses	Barren and Un-cultivable land	Permanent Pastures and Other Grazing Lands	Land Under Miscellaneous Tree Crops etc.	Culturable Waste Land	Name of Village	Serial Number
102	103	104	105	106	107	108	109	2	1
BISHNUPUR	a	0	36.7	0	0	0	0	Mathura	2605
BISHNUPUR	b	0	22.2	0	0	0	0	Radha Madhabpur	2606
BISHNUPUR	b	0	35.6	0	0	0	0	Dhulyapur	2607
BISHNUPUR	a	0	30	0	0	0	0	Shinhati	2608
BISHNUPUR	b	0	24	0	0	0	0	Hati Bari	2609
BISHNUPUR	c	0	42	0	0	0	0	Asan Bani	2610
BISHNUPUR	c	0	27	0	0	0	0	Agarda	2611
BISHNUPUR	b	0	14.8	0	0	0	0	Dhang Hari	2612
BISHNUPUR	b	265	38.4	0	0	0	0	Baga Khulia	2613
BISHNUPUR	c	0	56.7	0	0	0	0	Hetemoa	2614
BISHNUPUR	b	0	17.5	0	0	0	0	Jadab Nagar	2615
BISHNUPUR	b	0	6.3	0	0	0	0	Jagannath Bati	2616
		0	2.4	0	0	0	0	Bhaji Bari	2617
BISHNUPUR	b	254	17	0	0	0	0	Ramar Chun Puan	2618
BISHNUPUR	b	0	28	0	0	0	0	Kanta Bari	2619
BISHNUPUR	b	63	0	0	0	0	0	Bauri Danga	2620
BISHNUPUR	b	125	2	0	0	0	0	Chak Bagmari	2621
		50	15	0	0	0	0	Bagmari Maheshpur	2622
		325	5.2	0	0	0	0	Khar Bari Badni	2623
BISHNUPUR	b	150	12	0	0	0	0	Jhati Bani	2624
BISHNUPUR	c	0	12	0	0	0	0	Agarda Purusottampur	2625
BISHNUPUR	c	0	6	0	0	0	0	Basuri Bera	2626
BISHNUPUR	c	0	30	0	0	0	0	Gopinathpur	2627
BISHNUPUR	c	52	15	0	0	0	0	Chak Tunka	2628
BISHNUPUR	c	22.7	8	0	0	0	0	Muktapur	2629
BISHNUPUR	c	0	10.2	0	0	0	0	Lauria	2630
BISHNUPUR	c	0	9.6	0	0	0	0	Kanaijuri	2631
BISHNUPUR	c	0	29.3	0	0	0	0	Gorasol	2632
BISHNUPUR	c	0	30	0	0	0	0	Nakai Guri	2633
BISHNUPUR	c	117	18.9	0	0	0	0	Bet Jhuria	2634
BISHNUPUR	c	1492.5	61.8	0	0	0	0	Chak Nakaijuri	2635
BISHNUPUR	c	0	5.6	0	0	0	0	Mohanpur	2636
BISHNUPUR	c	0	8.3	0	0	0	0	Agayanandanpur	2637
BISHNUPUR	c	28	9.3	0	0	0	0	Patangapur	2638
BISHNUPUR	c	0	8.3	0	0	0	0	Chanda Bila	2639
BISHNUPUR	c	0	50.6	0	0	0	0	Bhagaban Bati	2640
BISHNUPUR	c	50	15	0	0	0	0	Bakinala	2641
BISHNUPUR	c	270	17.5	0	0	0	0	Jama Dhara	2642
		240	4.1	0	0	0	0	Mahish Doba	2643
		43	1.7	0	0	0	0	Bena Bandi	2644
BISHNUPUR	b	250	11	0	0	0	0	Bhedua	2645
		0	0	11529	8412.7	0	0	0 : Block T O T A L	

Land Use												
Area under different types of land use (in hectares rounded up to one decimal place)							Area irrigated by source (in hectare).					
Serial Number	Name of Village	Fallow lands other than current fallows	Current Fallows	Net Area Sown	Total Irrigated Land Area	Total Un-irrigated Land Area	Canals (C)	Wells/Tube-wells(W/TW)	Tanks/Lakes(T/L)	Water Falls(WF)	Others(O)	
1	2	110	111	112	113	114	115	116	117	118	119	
2605	Mathura	0	0	111	29	82	25	2	2	0	0	
2606	Radha Madhabpur	0	0	73	28	45	15	3	0	0	10	
2607	Dhulyapur	0	0	111	8	103	0	8	0	0	0	
2608	Shinhati	0	0	70.2	29	41.2	9	18	2	0	0	
2609	Hati Bari	0	0	137.2	107	30.2	106	1	0	0	0	
2610	Asan Bani	0	0	79.2	62	17.2	50	8	0	0	4	
2611	Agarda	0	0	164.3	47.1	117.2	0	40	7	0	0	
2612	Dhang Hari	0	0	93.5	28	65.5	20	8	0	0	0	
2613	Baga Khulia	0	0	99	36	63	22	5	9	0	0	
2614	Hetemoa	0	0	52	19	33	15	4	0	0	0	
2615	Jadab Nagar	0	0	100	26.5	73.5	12.5	5	9	0	0	
2616	Jagannath Bati	0	0	77	30	47	6	20	4	0	0	
2617	Bhaji Bari	0	0	52.5	39	13.5	0	22	17	0	0	
2618	Ramar Chun Puan	0	0	54.4	21	33.4	9	12	0	0	0	
2619	Kanta Bari	0	0	202.3	80	122.3	30	25	25	0	0	
2620	Bauri Danga	0	0	34.3	12	22.3	10	0	2	0	0	
2621	Chak Bagmari	0	0	8.5	3	5.5	3	0	0	0	0	
2622	Bagmari Maheshpur	0	0	15.1	5	10.1	5	0	0	0	0	
2623	Khar Bari Badni	0	0	7.5	0	7.5	0	0	0	0	0	
2624	Jhati Bani	0	0	116.6	28	88.6	10	12	6	0	0	
2625	Agarda Purusottampur	0	0	119.8	70	49.8	35	22	13	0	0	
2626	Basuri Bera	0	0	46.8	28	18.8	18	10	0	0	0	
2627	Gopinathpur	0	0	84	53	31	40	10	3	0	0	
2628	Chak Tunka	0	0	94.1	35	59.1	35	0	0	0	0	
2629	Muktapur	0	0	85	70	15	70	0	0	0	0	
2630	Lauria	0	0	83.9	75	8.9	75	0	0	0	0	
2631	Kanaijuri	0	0	73.6	69.6	4	60.6	9	0	0	0	
2632	Gorasol	0	0	121.4	105.2	16.2	105.2	0	0	0	0	
2633	Nakai Guri	0	0	133.8	110.2	23.5	110.2	0	0	0	0	
2634	Bet Jhuria	0	0	74.9	53.9	20.9	53.9	0	0	0	0	
2635	Chak Nakaijuri	0	0	424.4	403.2	21.2	403.2	0	0	0	0	
2636	Mohanpur	0	0	72.9	64.6	8.3	64.6	0	0	0	0	
2637	Agayanandanpur	0	0	161.9	143.5	18.4	143.5	0	0	0	0	
2638	Patangapur	0	0	120.9	108	12.9	108	0	0	0	0	
2639	Chanda Bila	0	0	175.7	125.4	50.2	125.4	0	0	0	0	
2640	Bhagaban Bati	0	0	222.4	121.2	101.2	121.2	0	0	0	0	
2641	Bakinala	0	0	96.2	36	60.2	30	6	0	0	0	
2642	Jama Dhara	0	0	171.2	68	103.2	60	3	5	0	0	
2643	Mahish Doba	0	0	0	0	0	0	0	0	0	0	
2644	Bena Bandi	0	0	13.5	10	3.5	10	0	0	0	0	
2645	Bhedua	0	0	73.7	67	6.7	52	13	2	0	0	
Block T O T A L :		0	0	30305	19943	10360	12922	3073	2856.2	180		

Name of three most important commodities manufactured			Name of Village	Serial Number
First	Second	Third		
120	121	122	2	1

			Mathura	2605
			Radha Madhabpur	2606
			Dhulyapur	2607
			Shinhati	2608
			Hati Bari	2609
			Asan Bani	2610
			Agarda	2611
			Dhang Hari	2612
			Baga Khulia	2613
			Hetemoa	2614
			Jadab Nagar	2615
			Jagannath Bati	2616
			Bhaji Bari	2617
			Ramar Chun Puan	2618
			Kanta Bari	2619
			Bauri Danga	2620
			Chak Bagmari	2621
			Bagmari Maheshpur	2622
			Khar Bari Badni	2623
			Jhati Bani	2624
			Agarda Purusottampur	2625
			Basuri Bera	2626
			Gopinathpur	2627
			Chak Tunka	2628
			Muktapur	2629
			Lauria	2630
			Kanaijuri	2631
			Gorasol	2632
Rice			Nakai Guri	2633
	Flour		Bet Jhuria	2634
			Chak Nakaijuri	2635
			Mohanpur	2636
			Agayanandanpur	2637
			Patangapur	2638
			Chanda Bila	2639
			Bhagaban Bati	2640
			Bakinala	2641
			Jama Dhara	2642
			Mahish Doba	2643
			Bena Bandi	2644
			Bhedua	2645
			: Block T O T A L	

INDIA
WEST BENGAL
C. D. BLOCK TALDANGRA
DISTRICT BANKURA



- HIGH SCHOOL / INTER COLLEGE . S
- TECHNICAL INSTITUTIONS T
- BANK B
- DISPENSARY D
- PRIMARY HEALTH CENTRE A
- OTHER MEDICAL SERVICES ▲
- BOUNDARY, DISTRICT ————
- " C. D. BLOCK - - - - -
- " VILLAGE WITH MDDS CODE 328746
- HEADQUARTERS : POLICE STATION, C. D. BLOCK ⊙ ●
- POPULATION SIZE OF VILLAGES : BELOW 200, 200-499, 500-999, 1000-4999, 5000 AND ABOVE ○ ● ● ● ●
- UNINHABITED VILLAGE WITH MDDS CODE X 328608
- STATE HIGHWAY SH 9
- IMPORTANT METALLED ROADS ————
- UNMETALLED ROADS = = = = =
- RIVER AND STREAM ~~~~~

TOTAL AREA OF THE C.D. BLOCK.....	349.74 Sq. Kms.
TOTAL POPULATION OF THE C.D. BLOCK.....	147893
TOTAL NUMBER OF VILLAGES.....	145
TOTAL NUMBER OF INHABITED VILLAGES.....	141
TOTAL NUMBER OF CENSUS TOWNS.....	NIL
TOTAL NUMBER OF STATUTORY TOWNS.....	NIL
DISTANCE FROM DISTRICT HEADQUARTERS TO C. D. BLOCK HEADQUARTERS (APPROX.).....	26 Kms.

Alphabetical List of Villages

Name of the CD Block : Taldangra

CD Block Code (2011) : 0218

Sl. No.	Name of the Village	PLCN 2001	MDDS PLCN 2011
1	2	3	4
1	Adhkara	02241300	328706
2	Amdangra	02243800	328731
3	Amjor	02241100	328704
4	Amlatara	02239000	328683
5	Asnasol	02238500	328678
6	Asnasundarpur	02238400	328677
7	Asthasol	02244900	328742
8	Ata	02239900	328692
9	Aulia	02235600	328649
10	Baghdoba	02234300	328636
11	Baharagarya	02240000	328693
12	Balarampur	02231300	328606
13	Bali Bandh	02235100	328644
14	Banktor	02239100	328684
15	Banskopa	02240800	328701
16	Baralakshanpur	02237900	328672
17	Barameshya	02237500	328668
18	Belasuli Shyamsundarpur	02232100	328614
19	Beldangra	02231600	328609
20	Belsulya	02239200	328685
21	Bendalakshanpur	02238000	328673
22	Bhaluka	02238200	328675
23	Bhandarkaki	02243900	328732
24	Bhandia	02231800	328611
25	Bhedua	02237200	328665
26	Bhetuadanga	02241900	328712
27	Bhimara	02233800	328631
28	Bhutamamaheshpur	02236800	328661
29	Bibarda	02231400	328607
30	Brahmandhara	02231200	328605
31	Brahmandiha	02233100	328624
32	Brindabanpur	02244600	328739
33	Chak Nutangram	02232700	328620
34	Chakjambedia	02241600	328709
35	Chakkuldiha	02234800	328641
36	Chakmajuriprasadpur	02242400	328717

Alphabetical List of Villages

Name of the CD Block : Taldangra

CD Block Code (2011) : 0218

Sl. No.	Name of the Village	PLCN 2001	MDDS PLCN 2011
1	2	3	4
37	Chakshyampur	02239700	328690
38	Chandabila	02243100	328724
39	Chandkuri	02232200	328615
40	Chenchurya	02237800	328671
41	Chenchurya	02238800	328681
42	Chunalu	02233900	328632
43	Churamanipur	02237300	328666
44	Dangjuri	02231500	328608
45	Deulbhira	02241800	328711
46	Deuli	02236700	328660
47	Dhengashimul	02236100	328654
48	Dhobajor	02240700	328700
49	Dhuakaki	02244700	328740
50	Dolbagicha	02234000	328633
51	Domakonda	02243500	328728
52	Douni	02242500	328718
53	Dundurua	02240600	328699
54	Gamarbani	02245000	328743
55	Ghagar	02234400	328637
56	Golakpur	02245300	328746
57	Harakona	02237100	328664
58	Harmasra	02233600	328629
59	Harulia	02236900	328662
60	Hatpara	02236400	328657
61	Jafla	02237400	328667
62	Jambedia	02242000	328713
63	Jarkapaksara	02234100	328634
64	Jashodanandapur	02240300	328696
65	Jaypur	02241500	328708
66	Jemua	02235900	328652
67	Jiakanali	02240400	328697
68	Jugda	02236200	328655
69	Kadamara	02232500	328618
70	Kadma	02235500	328648
71	Kajla	02239800	328691
72	Kali	02232300	328616

Alphabetical List of Villages

Name of the CD Block : Taldangra

CD Block Code (2011) : 0218

Sl. No.	Name of the Village	PLCN 2001	MDDS PLCN 2011
1	2	3	4
73	Kamardiha	02232000	328613
74	Kanaipur	02240900	328702
75	Kaniari	02244300	328736
76	Karanjabedia	02234200	328635
77	Keshatara	02233700	328630
78	Khalgram	02231900	328612
79	Khatbanda	02237000	328663
80	Khichka	02235400	328647
81	Kiasol	02233300	328626
82	Kolsuli	02235800	328651
83	Kukutia	02241400	328707
84	Kuldiha	02234700	328640
85	Kusmi	02236500	328658
86	Lalbandh	02241700	328710
87	Lodda	02233400	328627
88	Machla	02239500	328688
89	Mahada	02232400	328617
90	Mahishakanali	02235000	328643
91	Mahulbera	02242600	328719
92	Maibandhi	02235300	328646
93	Majuriprasadpur	02242900	328722
94	Mamrasol	02244400	328737
95	Manara	02231000	328603
96	Mandi	02243600	328729
97	Manikmara	02240200	328695
98	Manipur	02230900	328602
99	Marasol	02233500	328628
100	Methena	02242800	328721
101	Murakati	02244200	328735
102	Nabagram	02235200	328645
103	Nachankonda	02243400	328727
104	Nachna	02236300	328656
105	Narattampur	02235700	328650
106	Nityanandapur	02237700	328670
107	Nutangram	02240500	328698
108	Paika	02231700	328610

Alphabetical List of Villages

Name of the CD Block : Taldangra

CD Block Code (2011) : 0218

Sl. No.	Name of the Village	PLCN 2001	MDDS PLCN 2011
1	2	3	4
109	Painada Modarpur	02232600	328619
110	Panchmura	02241200	328705
111	Parirdihi	02242700	328720
112	Parulia	02239400	328687
113	Paryardang	02232900	328622
114	Patharjora	02244500	328738
115	Patharkura	02234500	328638
116	Pedda	02233000	328623
117	Phulmati	02239300	328686
118	Punesa	02239600	328689
119	Radhamohanpur	02236600	328659
120	Radhanagar	02241000	328703
121	Raghunathpur	02232800	328621
122	Rajpur	02245100	328744
123	Resiagara	02242100	328714
124	Sabrakon	02244800	328741
125	Saharghati	02238700	328680
126	Saldaha	02245200	328745
127	Saltara	02244000	328733
128	Satmauli	02243300	328726
129	Shyampur	02240100	328694
130	Shyamsundarpur	02237600	328669
131	Shyamsundarpur	02242200	328715
132	Sitarampur	02243000	328723
133	Sonajhor	02244100	328734
134	Sulgi	02233200	328625
135	Surbhaga Band	02231100	328604
136	Sushunia	02234900	328642
137	Taldangra	02238900	328682
138	Taltala	02236000	328653
139	Tatar	02242300	328716
140	Telanbandi	02238100	328674
141	Tilabani	02234600	328639
142	Tilaghagri	02238600	328679
143	Tirra	02243700	328730
144	Tulderya	02238300	328676

Alphabetical List of Villages

Name of the CD Block : Taldangra

CD Block Code (2011) : 0218

Sl. No.	Name of the Village	PLCN 2001	MDDS PLCN 2011
1	2	3	4
145	Uparsol	02243200	328725

Census of India 2011
Amenities and Land use

Serial Number	Name of Village	Location code no.	Total area of the village (in hectares rounded up to one decimal place)	Total population (2011 census)	Number of households (2011 census)	Number of educational amenities available in village, the distance range code viz; a for 0-5 kms, b for 5-10 kms, c for 10+ kms of nearest place where facility is available							
						Pre-Primary school (PP)	Primary school (P)	Middle school (M)	Secondary School (S)	Senior Secondary school (SS)	Degree college of arts, science & commerce (ASC)	Engineering college(EC)	Medical college (MC)
1	2	3	4	5	6	7	8	9	10	11	12	13	14

Name of District:-Bankura

Name of CD Block:-Taldangra

2646	Manipur	328602	165.7	1086	235	1	1	1	1	b	c	c		
2647	Manara	328603	357.8	2021	439	3	3	b	a	c	c	c		
2648	Surbhaga Band	328604	178.1	426	88	1	1	a	b	b	c	c		
2649	Brahmandhara	328605	79.8	296	70	1	1	1	b	b	c	c		
2650	Balarampur	328606	58.3	287	59	1	1	a	a	a	c	c		
2651	Bibarda	328607	556.5	5399	1145	5	4	2	2	1	c	c	c	
2652	Dangjuri	328608	60.8	0	0									
2653	Beldangra	328609	371.3	2364	524	3	3	b	a	a	c	c		
2654	Paika	328610	110.2	545	114	1	1	b	a	a	c	c		
2655	Bhandia	328611	95.9	370	77	1	1	b	a	a	c	c		
2656	Khalgram	328612	355.3	1486	329	2	2	b	a	a	c	c		
2657	Kamardiha	328613	66.5	584	130	1	1	b	a	b	c	c		
2658	Belasuli Shyamsundarpur	328614	904.6	1887	379	3	3	b	b	b	c	c	c	
2659	Chandkuri	328615	87.4	561	112	1	1	b	b	b	c	c	c	
2660	Kali	328616	134.1	934	217	1	1	a	a	a	c	c	c	
2661	Mahada	328617	155.8	1214	294	1	1	a	a	a	c	c	c	
2662	Kadamara	328618	277.5	758	162	3	3	a	a	a	c	c		
2663	Painada Modarpur	328619	149.6	152	35	a	a	a	a	a	c	c		
2664	Chak Nutangram	328620	179.9	614	137	1	1	a	b	b	c	c		
2665	Raghunathpur	328621	120.8	557	104	2	2	a	a	a	c	c		
2666	Paryardang	328622	172	1712	342	2	2	1	a	a	c	c		
2667	Pedda	328623	127.4	446	96	1	1	a	a	b	c	c		
2668	Brahmandiha	328624	119	812	166	1	1	1	1	a	c	c		
2669	Sulgi	328625	149.8	12	2	b	a		1	1	b	b	c	c
2670	Kiasol	328626	85.9	597	126	1	1	a	a	a	c	c	c	
2671	Lodda	328627	147.1	2105	455	2	2	a	a	a	c	c		
2672	Marasol	328628	67	294	64	1	1	a	a	a	c	c	c	
2673	Harmasra	328629	325.8	3131	694	3	2	2	2	1	c	c	c	
2674	Keshatara	328630	65.8	808	164	1	1	a	a	a	c	c	c	
2675	Bhimara	328631	52.9	921	187	1	1	1	a	a	c	c	c	
2676	Chunalu	328632	85.2	0	0									
2677	Dolbagicha	328633	156.4	29	6	b	a	a	a	b	c	c	c	
2678	Jarkapaksara	328634	263.1	1221	248	1	1	1	1	b	c	c	c	
2679	Karanjabedia	328635	209.6	559	114	1	1	a	a	a	c	c	c	
2680	Baghdoba	328636	83.2	0	0									
2681	Ghagar	328637	110.9	400	78	1	1	a	a	b	c	c	c	
2682	Patharkura	328638	100	569	123	2	2	a	a	b	c	c	c	
2683	Tilabani	328639	139.8	133	21	1	1	b	b	b	c	c	c	
2684	Kuldiha	328640	158.3	702	155	2	2	a	a	a	c	c	c	
2685	Chakkuldiha	328641	93.9	611	135	1	1	a	a	a	c	c	c	

- Village Directory

(As in 2009)

le. (If not available within the : < 5 Kms, b for 5-10 Kms and c cility is available is given).															Number of Medical Amenities available. (If not available within the village , the distance range code viz; a for < 5 Kms, b for 5-10 Kms and c for 10+ kms of nearest place where facility is available is given).															Name of Village	Serial Number
Management institute (MI)	Polytechnic (Pt)	Vocational training school /ITI	Non-formal training centre (NFTC)	Special school for disabled (SSD)	Others (specify)	Community health centre (CHC)	Primary health centre (PHC)	Primary health sub centre (PHS)	Maternity and child welfare centre (MCW)	T.B. clinic (TBC)	Hospital-allopathic (HA)	Hospital-alternative medicine (HO)	Dispensary (D)	Veterinary hospital (VH)	Mobile health clinic (MHC)	Family welfare centre (FWC)															
15	16	17	18	19	20	21	22	23	24	25	26	27	28	29	30	31	2	1													

Location CodeNo:-339

Location CodeNo:-0218

c	c					a	a	c	a	a	a	a	a	a	a	c	Manipur	2646
c	c					b	1	c	1	b	1	b	b	b	c		Manara	2647
	c	c	a			b	a	c	a	b	a	b	b	b	c		Surbhaga Band	2648
	c	c				a	a	c	a	a	a	b	b	b	c		Brahmandhara	2649
	c	c				a	a	c	a	a	a	b	b	b	c		Balarampur	2650
c	c	c	c	c		1	1	1	1	1	2	1	c		1		Bibarda	2651
																	Dangjuri	2652
	c	c				a	1	c	1	a	1	1	1	1	c		Beldangra	2653
	c	c				a	a	c	a	a	a	a	a	a	c		Paika	2654
	c	c	a			a	a	c	a	a	a	a	a	a	c		Bhandia	2655
	c	c				a	a	c	a	a	a	a	a	a	c		Khalgram	2656
	c	c				a	a	c	a	a	a	a	a	a	c		Kamardiha	2657
c	c	c				c	b	b	c	c	c		1	c		c	Belasuli Shyamsundarpur	2658
	c	c				b	b	a	b	b	b		b	b			Chandkuri	2659
c	c	c	c	c		a	a	a	c	a		a	c		a		Kali	2660
c	c	c	c	c		a	a	a	c	a		a	c		a		Mahada	2661
	c	c				a	a	c	a	a	a	b	b	b	c		Kadamara	2662
	c	c				a	a	c	a	a	a	b	b	b	c		Painada Modarpur	2663
	c	c				b	a	c	a	b	a	b	b	b	c		Chak Nutangram	2664
	c	c				a	a	c	a	a	a	b	b	b	c		Raghunathpur	2665
	c	c				a	1	c	1	a	1	b	b	b	c		Paryardang	2666
	c	c				b	a	c	a	b	a	b	b	b	c		Pedda	2667
	c					a	a	c	a	a	a	c	c	c	c		Brahmandiha	2668
c	c	c	c	c		c	a	a	c	c	c	c	a	b	c	c	Sulgi	2669
c	c	c	c	c		c	a	a	c	c	c	c	b	a	c	c	Kiasol	2670
c	c	c				a	a	c	a	a	a	b	a	a	c		Lodda	2671
c	c	c	c	c		c	a	a	c	c	c	c	b	a	c	c	Marasol	2672
c	c	c	c	c		c	1	1	c	c	c	c	b		c	c	Harmasra	2673
c	c	c	c	c		c	a	a	c	c	c	c	a	a	c	c	Keshatara	2674
c	c	c	c	c		c	a	a	c	c	c	c	b	a	c	c	Bhimara	2675
																	Chunalu	2676
c	c	c	c	c		c	b	a	c	c	c	c	a	b	c	c	Dolbagicha	2677
c	c	c	c	c		c	b		c	c	c	c	a	b	c	c	Jarkapaksara	2678
c	c	c	c	c		c	a	a	c	c	c	c	a	a	c	c	Karanjabedia	2679
																	Baghdoba	2680
c	c	c	c	c		c	b	a	c	c	c	c	c	b	c	c	Ghagar	2681
c	c	c	c	c		c	b		c	c	c	c	c	b	c	c	Patharkura	2682
c	c	c	c	a		c	b	b	c	c	c	c	a	b	c	c	Tilabani	2683
c	c	c	c	c		c	a	a	c	c	c	c	b	a	c	c	Kuldiha	2684
c	c	c	c	c		c	b	a	c	c	c	c	a	b	c	c	Chakkuldiha	2685

Serial Number	Name of Village	Number of Non-Government Medical Amenities available.							Availability of drinking water - Yes / No							
		Charitable non Govt. hospital/Nursing home.	Medical practitioner with MBBS Degree	Medical practitioner with other degree	Medical practitioner with no degree	Traditional practitioner and faith healer .	Medicine Shop	Others	Tap water (Treated/Untreated)	Well water (Covered / Uncovered well)	Hand Pump	Tube wells / Bore well	Spring	River / Canal	Tank / Pond / Lake	Others
1	2	32	33	34	35	36	37	38	39	40	41	42	43	44	45	46

2646	Manipur	0	0	0	1	0	1	0	No	Yes	Yes	Yes	No	No	Yes	No
2647	Manara	0	0	0	0	0	0	0	No	Yes	Yes	Yes	No	No	Yes	No
2648	Surbhaga Band	0	0	0	0	0	0	0	No	Yes	Yes	Yes	No	No	Yes	No
2649	Brahmandhara	0	0	0	0	0	0	0	No	Yes	Yes	Yes	No	No	Yes	No
2650	Balarampur	0	0	0	0	0	0	0	No	Yes	Yes	Yes	No	No	Yes	No
2651	Bibarda	0	3	1	0	0	4	0	No	Yes	Yes	No	No	No	No	No
2652	Dangjuri															
2653	Beldangra	0	0	0	0	0	0	0	No	Yes	Yes	Yes	No	No	Yes	No
2654	Paika	0	0	0	0	0	0	0	No	Yes	Yes	Yes	No	No	Yes	No
2655	Bhandia	0	0	0	0	0	0	0	No	Yes	Yes	Yes	No	No	Yes	No
2656	Khalgram	0	0	0	1	0	0	0	No	Yes	Yes	Yes	No	No	Yes	No
2657	Kamardiha	0	0	0	0	0	0	0	No	Yes	Yes	Yes	No	No	Yes	No
2658	Belasuli Shyamsundarpur	0	0	0	0	0	0	0	No	Yes	Yes	Yes	No	No	Yes	No
2659	Chandkuri	0	0	0	0	0	0	0	No	Yes	Yes	Yes	No	No	Yes	No
2660	Kali	0	0	0	0	0	0	0	No	No	Yes	No	No	No	No	No
2661	Mahada	0	0	0	0	0	0	0	No	Yes	Yes	No	No	No	No	No
2662	Kadamara	0	0	0	0	0	0	0	No	Yes	Yes	Yes	No	No	Yes	No
2663	Painada Modarpur	0	0	0	0	0	0	0	No	Yes	Yes	Yes	No	No	Yes	No
2664	Chak Nutangram	0	0	0	0	0	0	0	No	Yes	Yes	Yes	No	No	Yes	No
2665	Raghunathpur	0	0	0	0	0	0	0	No	Yes	Yes	Yes	No	No	Yes	No
2666	Paryardang	0	0	1	0	0	0	0	No	Yes	Yes	Yes	No	No	No	Yes
2667	Pedda	0	0	0	0	0	0	0	No	Yes	No	Yes	No	No	Yes	No
2668	Brahmandiha	0	0	0	1	0	0	0	No	Yes	Yes	Yes	No	No	Yes	No
2669	Sulgi	0	0	0	0	0	0	0	No	Yes	Yes	No	No	Yes	No	No
2670	Kiasol	0	0	0	0	0	0	0	No	Yes	Yes	No	No	No	Yes	No
2671	Lodda	0	0	0	0	0	0	0	No	Yes	Yes	Yes	No	No	Yes	No
2672	Marasol	0	0	0	2	0	0	0	No	Yes	Yes	No	No	No	Yes	No
2673	Harmasra	0	0	1	2	0	3	0	Yes	Yes	Yes	No	No	No	Yes	No
2674	Keshatara	0	0	0	0	0	0	0	No	Yes	Yes	No	No	No	Yes	No
2675	Bhimara	0	0	0	1	0	0	0	No	Yes	Yes	No	No	No	Yes	No
2676	Chunalu															
2677	Dolbagicha	0	0	0	0	0	0	0	No	No	Yes	No	No	Yes	Yes	No
2678	Jarkapaksara	0	0	0	2	0	0	0	No	Yes	Yes	No	No	Yes	Yes	No
2679	Karanjabedia	0	0	0	0	0	0	0	No	Yes	Yes	No	No	No	Yes	No
2680	Baghdoba															
2681	Ghagar	0	0	0	0	0	0	0	No	Yes	Yes	No	No	No	Yes	No
2682	Patharkura	0	0	0	0	0	0	0	No	Yes	Yes	No	No	Yes	No	No
2683	Tilabani	0	0	0	0	0	0	0	No	Yes	Yes	No	No	Yes	Yes	No
2684	Kuldiha	0	0	0	1	0	0	0	No	Yes	Yes	No	No	Yes	Yes	No
2685	Chakkuldiha	0	0	0	0	0	0	0	No	Yes	Yes	No	No	Yes	Yes	No

Availability of toilet & others Yes / No				Communication and transport facilities (If amenities available code -Yes is given except for Village Pin Code ,If not available within the village , the distance range code viz; a for < 5 Kms, b for 5-10 Kms and c for 10+ kms of nearest place where facility is available is given).								
Community toilet including bath.	Community toilet excluding bath.	Rural sanitary mart or sanitary hardware outlet available near the village.	Community bio- gas or recycle of waste for productive use.	Post office(PO)	Sub post office (SPO)	Post & Telegraph office (P&TO)	Village Pin Code	Telephones (Land lines)	Public call office (PCO)	Mobile phone coverage	Name of Village	Serial Number
47	48	49	50	51	52	53	54	55	56	57	2	1

No	No	No	No	a	c	c	722121	Yes	b	Yes	Manipur	2646
No	No	No	No	a	c	c	722152	b	b	Yes	Manara	2647
No	No	No	No	a	c	c	722152	b	b	Yes	Surbhaga Band	2648
No	No	No	No	a	c	c	722152	b	b	Yes	Brahmandhara	2649
No	No	No	No	a	c	c	722140	a	b	Yes	Balarampur	2650
No	No	No	No	Yes		c	722163	Yes	Yes	Yes	Bibarda Dangjuri	2651 2652
No	No	No	No	Yes	c	c	722121	a	a	Yes	Beldangra	2653
No	No	No	No	a	c	c	722152	a	b	Yes	Paika	2654
No	No	No	No	a	c	c	722152	Yes	b	Yes	Bhandia	2655
No	No	No	No	Yes	c	c	722101	Yes	a	b	Khalgram	2656
No	No	No	No	a	c	c	722152	a	b	Yes	Kamardiha	2657
No	No	No	No	c	a	c	722152	b	b	Yes	Belasuli Shyamsundarpur	2658
No	No	No	No	c	b	b	722152	b	b	Yes	Chandkuri	2659
No	No	No	No	a	a	c	722163	a	a	a	Kali	2660
No	No	No	No	a	a	c	722163	a	a	a	Mahada	2661
No	No	No	No	a	c	c	722163	a	b	Yes	Kadamara	2662
No	No	No	No	a	c	c	722152	a	c	Yes	Painada Modarpur	2663
Yes	No	No	No	a	c	c	722152	a	c	Yes	Chak Nutangram	2664
No	No	No	No	a	c	c	722152	a	c	Yes	Raghunathpur	2665
No	No	No	No	Yes	c	c	722152	c	c	a	Paryardang	2666
No	No	No	No	a	c	c	722152	b	b	Yes	Pedda	2667
No	No	No	No	Yes	c	c	722173	c	c	Yes	Brahmandiha	2668
No	No	No	No	c	a	c	722152	a	b	Yes	Sulgi	2669
No	No	No	No	c	a	c	722152	a	a	Yes	Kiasol	2670
No	No	No	No	a	c	c	722152	a	Yes	a	Lodda	2671
No	No	No	No	c	a	c	722149	Yes	a	Yes	Marasol	2672
No	No	No	No	Yes	Yes	c	722101	Yes	Yes	Yes	Harmasra	2673
No	No	No	No	c	a	c	722152	a	a	Yes	Keshatara	2674
No	No	No	No	c	a	c	722152	a	a	Yes	Bhimara Chunalu	2675 2676
No	No	No	No	c	a	c	722156	a	a	Yes	Dolbagicha	2677
No	No	No	No	c	Yes	c	722156	a	a	Yes	Jarkapaksara	2678
No	No	No	No	c	a	c	722156	a	a	Yes	Karanjabedia Baghdoba	2679 2680
No	No	No	No	c	a	c	722152	b	b	Yes	Ghagar	2681
No	No	No	No	c	a	c	722152	b	b	Yes	Patharkura	2682
No	No	No	No	c	b	c	722160	b	b	Yes	Tilabani	2683
No	No	No	No	c	b	c	722151	a	a	Yes	Kuldiha	2684
No	No	No	No	c	a	c	722156	a	a	Yes	Chakkuldiha	2685

Communication and transport facilities (If amenities available code -Yes is given except for Village Pin Code ,If not available within the village , the distance range code viz; a for < 5 Kms, b for 5-10 Kms and c for 10+ kms of nearest place where facility is available is given).												Village connected to highway (If amenities available code viz; a for < 5 Kms, b for 5-10 Kms and c for 10+ kms of nearest place where facility is available is given).				
Serial Number	Name of Village	Internet cafes/ Common service centre (CSC)	Private courier facility	Bus service (Public & Private)	Railway stations	Auto/Modified Autos	Taxis and Vans	Tractors	Cycle-pulled rickshaws(Manual & Machine driven)	Carts driven by animals	Sea /River ferry service	Connected to national highway(NH)	Connected to state highway(SH)	Connected to major district road (MDR)	Connected to others district road	Pucca roads
1	2	58	59	60	61	62	63	64	65	66	67	68	69	70	71	72

2646	Manipur	c	c	Yes	c	c	c	b	a	c	c					a
2647	Manara	b	c	a	c	c	c	a	a	c	c					b
2648	Surbhaga Band	c	c	a	c	c	c	a	a	c	c			Yes		Yes
2649	Brahmandhara	c	c	a	c	c	c	a	a	c	c			Yes		Yes
2650	Balarampur	c	c	a	c	c	c	a	a	c	c					a
2651	Bibarda	b	c	Yes	c	Yes	Yes	Yes	Yes	Yes	c	c	b	Yes	Yes	Yes
2652	Dangjuri															
2653	Beldangra	b	c	Yes	c	c	b	Yes	Yes	c	c			Yes		a
2654	Paika	c	c	Yes	c	c	b	b	a	c	c			Yes		Yes
2655	Bhandia	b	c	Yes	c	c	b	a	a	c	c			Yes		Yes
2656	Khalgram	b	c	a	c	c	Yes	Yes	Yes	c	c			Yes		a
2657	Kamardiha	b	c	a	c	c	a	a	a	c	c					a
2658	Belasuli Shyamsundarpur	b	c	a	c	b	b	b	b	Yes	c	c	b	Yes	b	b
2659	Chandkuri	b	b	Yes	c	b	b	b	Yes	c	Yes	c	c	b	a	a
2660	Kali	b	c	a	c	a	a	Yes	Yes	Yes	c	c	c	a	a	a
2661	Mahada	b	c	a	c	a	a	Yes	Yes	Yes	c	c	c	a	a	a
2662	Kadamara	b	c	a	c	c	c	a	a	c	c					a
2663	Painada Modarpur	c	c	a	c	c	c	b	b	c	c					a
2664	Chak Nutangram	c	c	a	c	c	c	b	b	c	c			Yes		a
2665	Raghunathpur	c	c	a	c	c	c	b	b	c	c					a
2666	Paryardang	c	c	b	c	c	b	Yes	Yes	c	c					a
2667	Pedda	c	c	a	c	c	b	a	a	c	c					a
2668	Brahmandiha	c	c	b	c	c	Yes	Yes	Yes	c	c					a
2669	Sulgi	b	b	b	c	c	b	b	b	a	c	c	c	b	b	b
2670	Kiasol	c	a	Yes	c	c	a	a	a	Yes	c	c	c	b	a	a
2671	Lodda	c	b	Yes	c	c	Yes	Yes	Yes	Yes	Yes				Yes	b
2672	Marasol	c	b	a	c	c	a	a	a	Yes	Yes	c	c	b	a	a
2673	Harmasra	c	b	Yes	c	c	Yes	Yes	Yes	Yes	Yes	c	c	Yes	Yes	Yes
2674	Keshatara	c	b	Yes	c	c	a	Yes	a	Yes	Yes	c	c	b	a	a
2675	Bhimara	b	b	Yes	c	c	a	Yes	Yes	Yes	Yes	c	c	b	a	a
2676	Chunalu															
2677	Dolbagicha	b	a	Yes	c	c	a	a	a	a	c	c	c	b	Yes	Yes
2678	Jarkapaksara	b	a	Yes	c	c	Yes	Yes	a	Yes	c	c	c	b	Yes	Yes
2679	Karanjabedia	b	a	a	c	c	c	Yes	a	Yes	c	c	c	b	a	a
2680	Baghdoba															
2681	Ghagar	b	b	a	c	c	b	a	a	Yes	Yes	c	c	c	a	a
2682	Patharkura	b	b	a	c	c	b	a	a	Yes	c	c	c	c	a	a
2683	Tilabani	b	b	a	c	c	b	b	b	Yes	c	c	c	b	a	a
2684	Kuldiha	b	a	a	c	c	a	a	a	Yes	c	c	c	b	a	a
2685	Chakkuldiha	c	a	a	c	c	a	a	a	Yes	c	c	c	b	a	a

ys,village roads, banks & credit societies
 :-Yes is given, If not available within the
 code viz; a for <5 Kms, b for 5-10 Kms
 place where facility is available is given).

Availability of miscellaneous facilities (If amenities available code -Yes is given, If not
 available within the village , the distance range code viz; a for < 5 Kms, b for 5-10 Kms
 and c for 10+ kms of nearest place where facility is available is given).

73	74	75	76	77	78	79	80	81	82	83	84	85	86	87	Name of Village	Serial Number
Kutchcha roads	Water bounded macadam(WBM) roads	Navigable waterway (river/canal)(NW)	Footpaths (FP)	Commercial & Co-operative Banks	ATM	Agricultural Credit Societies	Self-Help Group (SHG)	Public distribution system (PDS) shop	Mandis / Regular market	Weekly Haat	Agricultural marketing society	Integrated Child Development Scheme (Nutritional Centres)	Anganwadi Centre (Nutritional Centres)	Others (Nutritional Centres)		

Yes				c	c	c	Yes	Yes	c	c	c	Yes	Yes	Yes	Manipur	2646
Yes				c	c	c	Yes	a	c	c	b	Yes	Yes	Yes	Manara	2647
Yes				c	c	c	Yes	a	c	c	c	Yes	Yes	Yes	Surbhaga Band	2648
Yes				c	c	c	Yes	Yes	c	c	a	Yes	Yes	Yes	Brahmandhara	2649
Yes				c	c	c	Yes	a	c	c	a	Yes	Yes	Yes	Balarampur	2650
Yes	Yes	c	Yes	Yes	c	c	Yes	Yes	Yes	c	c	Yes	Yes	Yes	Bibarda	2651
															Dangjuri	2652
Yes				c	c	c	Yes	Yes	c	c	b	Yes	Yes	Yes	Beldangra	2653
Yes				b	b	c	Yes	a	c	c	a	Yes	Yes	Yes	Paika	2654
Yes				b	b	c	Yes	a	c	c	a	a	Yes	Yes	Bhandia	2655
Yes				b	b	Yes	Yes	Yes	c	c	Yes	Yes	Yes	Yes	Khalgram	2656
Yes				a	a	c	Yes	a	c	c	a	Yes	Yes	Yes	Kamardiha	2657
Yes			Yes	c	c	c	Yes	Yes	c	b	Yes	Yes	Yes	Yes	Belasuli Shyamsundarpur	2658
Yes			Yes	Yes	c	c	Yes	Yes	c	Yes	Yes	Yes	Yes	Yes	Chandkuri	2659
a	a	c	Yes	c	c	c	Yes	Yes	c	c	a	Yes	Yes	Yes	Kali	2660
Yes	a	c	Yes	c	c	c	Yes	a	c	c	a	Yes	Yes	Yes	Mahada	2661
Yes				c	c	c	Yes	a	c	c	b	Yes	Yes	Yes	Kadamara	2662
Yes				c	c	c	Yes	a	c	c	b	a	Yes	Yes	Painada Modarpur	2663
Yes				c	c	c	Yes	a	c	c	b	a	Yes	Yes	Chak Nutangram	2664
Yes				c	c	c	Yes	a	c	c	a	a	Yes	Yes	Raghunathpur	2665
Yes				c	c	Yes	Yes	Yes	c	c	Yes	Yes	Yes	Yes	Paryadang	2666
Yes				c	c	c	Yes	a	c	c	a	Yes	a	Yes	Pedda	2667
Yes				c	c	c	Yes	Yes	c	c	a	Yes	Yes	Yes	Brahmandiha	2668
Yes	Yes		Yes	c	c	c	a	a	c	b	c	c	a	Yes	Sulgi	2669
Yes	Yes	Yes	Yes	a	c	c	a	a	c	c	c	c	Yes	Yes	Kiasol	2670
Yes	Yes	Yes	Yes	c	c	c	Yes	a	c	c	a	Yes	a	Yes	Lodda	2671
Yes	Yes		Yes	c	c	c	Yes	a	c	c	c	c	Yes	Yes	Marasol	2672
Yes	Yes	Yes	Yes	c	c	c	Yes	Yes	Yes	c	c	c	Yes	Yes	Harmasra	2673
Yes	Yes	Yes	Yes	a	c	c	Yes	a	c	c	c	c	Yes	Yes	Keshatara	2674
Yes	Yes	Yes	Yes	Yes	c	Yes	Yes	Yes	c	c	c	c	Yes	Yes	Bhimara	2675
															Chunalu	2676
a	a		Yes	b	c	c	a	a	c	c	c	c	a	Yes	Dolbagicha	2677
Yes	Yes	Yes	Yes	b	c	c	Yes	Yes	c	c	c	c	Yes	Yes	Jarkapaksara	2678
Yes	Yes	Yes	Yes	c	c	c	Yes	a	c	c	c	c	Yes	Yes	Karanjabledia	2679
															Baghdoba	2680
Yes	Yes	Yes	Yes	c	c	c	Yes	a	c	b	c	c	Yes	Yes	Ghagar	2681
Yes	Yes		Yes	c	c	c	Yes	a	c	c	c	c	Yes	Yes	Patharkura	2682
Yes	a		Yes	b	c	c	Yes	b	c	c	c	c	Yes	Yes	Tilabani	2683
Yes	Yes		Yes	b	c	c	Yes	b	c	c	c	c	Yes	Yes	Kuldiha	2684
Yes	Yes		Yes	b	c	c	Yes	a	c	c	c	c	Yes	Yes	Chakkuldiha	2685

Availability of miscellaneous facilities (If amenities available code -Yes is given, If not available within the village , the distance range code viz; a for < 5 Kms, b for 5-10 Kms and c for 10+ kms of nearest place where facility is available is given).											Availability of electricity (Yes/No)				
Serial Number	Name of Village	ASHA (Accredited Social Health Activist)	Community centre with/without TV	Sports Field,	Sports Club / Recreation Centre	Cinema / Video Hall	Public Library	Public Reading Room	Newspaper Supply	Assembly Polling station	Birth & Death Registration Office	Power Supply for Domestic Use (ED)	Power Supply for Agricultural Use (EAG)	Power Supply for Commercial Use (EC)	Power Supply for All Uses (EA)
1	2	88	89	90	91	92	93	94	95	96	97	98	99	100	101

2646	Manipur	Yes	c	Yes	Yes	b	Yes	Yes	Yes	Yes	a	Yes	No	Yes	No
2647	Manara	Yes	c	Yes	Yes	b	Yes	Yes	Yes	Yes	a	Yes	No	Yes	No
2648	Surbhaga Band	a	c	Yes	Yes	a	Yes	Yes	Yes	Yes	a	Yes	No	Yes	No
2649	Brahmandhara	a	c	Yes	Yes	a	Yes	Yes	Yes	Yes	b	Yes	No	Yes	No
2650	Balarampur	a	c	Yes	Yes	a	Yes	Yes	Yes	Yes	b	Yes	No	No	No
2651	Bibarda	Yes	c	Yes	Yes	c	Yes	Yes	Yes	Yes	b	Yes	No	Yes	No
2652	Dangjuri														
2653	Beldangra	Yes	c	Yes	Yes	a	Yes	Yes	Yes	Yes	Yes	Yes	No	Yes	No
2654	Paika	a	c	Yes	Yes	a	a	Yes	Yes	Yes	a	Yes	No	Yes	No
2655	Bhandia	a	c	Yes	Yes	a	Yes	Yes	Yes	Yes	a	Yes	No	Yes	No
2656	Khalgram	Yes	c	Yes	Yes	a	Yes	Yes	Yes	Yes	a	Yes	No	Yes	No
2657	Kamardiha	Yes	c	Yes	Yes	a	Yes	Yes	Yes	Yes	a	Yes	No	Yes	No
2658	Belasuli Shyamsundarpur	Yes	Yes	a	Yes	b	c	Yes	Yes	Yes	c	Yes	No	Yes	No
2659	Chandkuri	Yes	Yes	Yes	Yes	Yes	Yes	Yes	Yes	a	b	Yes	Yes	Yes	Yes
2660	Kali	Yes	c	Yes	Yes	c	a	a	a	Yes	a	Yes	No	No	No
2661	Mahada	Yes	c	Yes	Yes	c	a	a	a	Yes	a	Yes	No	No	No
2662	Kadamara	Yes	c	Yes	Yes	b	Yes	Yes	Yes	Yes	b	Yes	No	Yes	No
2663	Painada Modarpur	a	c	Yes	Yes	b	Yes	Yes	Yes	a	b	Yes	No	Yes	No
2664	Chak Nutangram	a	c	a	a	b	Yes	Yes	Yes	a	b	Yes	No	Yes	No
2665	Raghunathpur	Yes	c	a	Yes	a	Yes	Yes	a	a	b	Yes	No	Yes	No
2666	Paryardang	Yes	c	Yes	Yes	b	Yes	Yes	Yes	Yes	b	Yes	No	Yes	No
2667	Pedda	a	c	a	b	b	Yes	Yes	Yes	a	b	Yes	No	No	No
2668	Brahmandiha	Yes	c	Yes	Yes	c	Yes	Yes	Yes	Yes	b	Yes	No	Yes	No
2669	Sulgi	a	b	a	a	c	b	b	b	a	b	Yes	No	No	No
2670	Kiasol	a	a	a	a	c	a	a	a	Yes	a	Yes	No	No	No
2671	Lodda	Yes	c	Yes	Yes	b	Yes	Yes	Yes	Yes	b	Yes	No	Yes	No
2672	Marasol	a	a	Yes	Yes	c	a	a	Yes	a	a	Yes	No	No	No
2673	Harmasra	Yes	Yes	Yes	Yes	c	Yes	Yes	Yes	Yes	Yes	Yes	No	Yes	No
2674	Keshatara	Yes	a	a	a	a	c	a	a	a	a	Yes	No	No	No
2675	Bhimara	Yes	Yes	Yes	Yes	c	a	a	a	Yes	a	Yes	No	No	No
2676	Chunalu														
2677	Dolbagicha	a	a	a	a	c	a	a	a	a	a	Yes	No	No	No
2678	Jarkapaksara	Yes	a	Yes	Yes	c	a	a	a	Yes	a	Yes	No	No	No
2679	Karanjabedia	a	a	a	Yes	c	a	a	a	a	a	Yes	No	No	No
2680	Baghdoba														
2681	Ghagar	a	b	a	a	c	b	b	b	a	b	Yes	No	No	No
2682	Patharkura	Yes	b	Yes	Yes	a	b	b	b	a	b	Yes	No	No	No
2683	Tilabani	b	b	a	a	c	b	b	b	a	b	Yes	No	No	No
2684	Kuldiha	a	a	a	a	c	a	a	a	Yes	a	Yes	No	No	No
2685	Chakkuldiha	a	a	Yes	Yes	c	a	a	a	Yes	a	Yes	No	No	No

Nearest Town		Land Use							
		Area under different types of land use (in hectares rounded up to one decimal place)							
Name	Distance range code i.e. a for < 5 Kms, b for 5-10 Kms and c for 10+ kms .	Forests	Area under Non-agricultural Uses	Barren and Un-cultivable land	Permanent Pastures and Other Grazing Lands	Land Under Miscellaneous Tree Crops etc.	Culturable Waste Land	Name of Village	Serial Number
102	103	104	105	106	107	108	109	2	1

BANKURA	c	24.7	24.9	0	0	0	0	Manipur	2646
BANKURA	c	35.6	40.5	0	0	0	0	Manara	2647
BANKURA	c	13	33.2	0	0	0	0	Surbhaga Band	2648
BANKURA	c	0	6.9	0	0	0	0	Brahmandhara	2649
BANKURA	c	0	13.3	0	0	0	0	Balarampur	2650
BANKURA	c	120.2	96.6	0	0	0	0	Bibarda	2651
BANKURA	c	0	4.1	0	0	0	0	Dangjuri	2652
BANKURA	c	20.2	111.1	0	0	0	0	Beldangra	2653
BANKURA	c	46.9	12.3	0	0	0	0	Paika	2654
BANKURA	c	32.8	15.4	0	0	0	0	Bhandia	2655
BANKURA	c	0	84.9	0	0	0	0	Khalgram	2656
BANKURA	c	0	22.5	0	0	0	0	Kamardiha	2657
BANKURA	c	711	89.2	0	0	0	0	Belasuli Shyamsundarpur	2658
BANKURA	b	0	15.5	0	0	0	0	Chandkuri	2659
BANKURA	c	0	18.7	0	0	0	0	Kali	2660
BANKURA	c	0	24.7	0	0	0	0	Mahada	2661
BANKURA	c	46.9	34.7	0	0	0	0	Kadamara	2662
BANKURA	c	0	23.3	0	0	0	0	Painada Modarpur	2663
BANKURA	c	0	50.4	0	0	0	0	Chak Nutangram	2664
BANKURA	c	0	39.5	0	0	0	0	Raghunathpur	2665
BANKURA	c	0	37.6	0	0	0	0	Paryardang	2666
BANKURA	c	0	15.7	0	0	0	0	Pedda	2667
BANKURA	c	23.5	11.4	0	0	0	0	Brahmandiha	2668
BANKURA	c	79.3	1.6	0	0	0	0	Sulgi	2669
BANKURA	c	0	3.7	0	0	0	0	Kiasol	2670
BANKURA	c	0	20.8	0	0	0	0	Lodda	2671
BANKURA	c	0	12	0	0	0	0	Marasol	2672
BANKURA	c	0	72.8	0	0	0	0	Harmasra	2673
BANKURA	c	0.4	8.8	0	0	0	0	Keshatara	2674
BANKURA	c	0	11.2	0	0	0	0	Bhimara	2675
BANKURA	c	0	6.5	0	0	0	0	Chunalu	2676
BANKURA	c	79.3	8	0	0	0	0	Dolbagicha	2677
BANKURA	c	62.3	79.1	0	0	0	0	Jarkapaksara	2678
BANKURA	c	73.7	50.2	0	0	0	0	Karanjabedia	2679
BANKURA	c	74.9	2.3	0	0	0	0	Baghdoba	2680
BANKURA	c	0	39.6	0	0	0	0	Ghagar	2681
BANKURA	c	0	27.1	0	0	0	0	Patharkura	2682
BANKURA	c	0	79.5	0	0	0	0	Tilabani	2683
BANKURA	c	0	34	0	0	0	0	Kuldiha	2684
BANKURA	c	0	69.7	0	0	0	0	Chakkuldiha	2685

Land Use											
Area under different types of land use (in hectares rounded up to one decimal place)							Area irrigated by source (in hectare).				
Serial Number	Name of Village	Fallow lands other than current fallows	Current Fallows	Net Area Sown	Total Irrigated Land Area	Total Un-irrigated Land Area	Canals (C)	Wells/Tube-wells(W/TW)	Tanks/Lakes(T/L)	Water Falls(WF)	Others(O)
1	2	110	111	112	113	114	115	116	117	118	119

2646	Manipur	0	0	116.1	91.9	24.3	91.9	0	0	0	0
2647	Manara	0	0	281.7	260.6	21	260.6	0	0	0	0
2648	Surbhaga Band	0	0	131.9	109.3	22.7	109.3	0	0	0	0
2649	Brahmandhara	0	0	72.8	62.7	10.1	62.7	0	0	0	0
2650	Balarampur	0	0	45	45	0	40	0	5	0	0
2651	Bibarda	0	0	339.7	283.3	56.4	283.3	0	0	0	0
2652	Dangjuri	0	0	56.7	49.8	6.9	49.8	0	0	0	0
2653	Beldangra	0	0	240	227.4	12.5	227.4	0	0	0	0
2654	Paika	0	0	51	23.5	27.5	23.5	0	0	0	0
2655	Bhandia	0	0	47.8	33.8	14	33.8	0	0	0	0
2656	Khalgram	0	0	270.3	224.3	46	224.3	0	0	0	0
2657	Kamardiha	0	0	44	10	34	0	0	0	0	10
2658	Belasuli Shyamsundarpur	0	0	104.4	60.1	44.3	60.1	0	0	0	0
2659	Chandkuri	0	0	71.9	48.3	23.6	40.3	0	5	0	3
2660	Kali	0	0	115.3	59.2	56.1	59.2	0	0	0	0
2661	Mahada	0	0	131.1	118.2	13	118.2	0	0	0	0
2662	Kadamara	0	0	195.9	132.7	63.1	132.7	0	0	0	0
2663	Painada Modarpur	0	0	126.3	117	9.3	117	0	0	0	0
2664	Chak Nutangram	0	0	129.5	113.3	16.2	113.3	0	0	0	0
2665	Raghunathpur	0	0	81.3	76	5.4	76	0	0	0	0
2666	Paryardang	0	0	134.4	70.7	63.7	70.7	0	0	0	0
2667	Pedda	0	0	111.7	100	11.7	100	0	0	0	0
2668	Brahmandiha	0	0	84.2	74.5	9.7	74.5	0	0	0	0
2669	Sulgi	0	0	68.8	58.3	10.5	58.3	0	0	0	0
2670	Kiasol	0	0	82.2	79.3	2.8	79.3	0	0	0	0
2671	Lodda	0	0	126.3	119	7.3	119	0	0	0	0
2672	Marasol	0	0	55	53	2	53	0	0	0	0
2673	Harmasra	0	0	252.9	238.8	14.2	238.8	0	0	0	0
2674	Keshatara	0	0	56.6	53.8	2.8	53.8	0	0	0	0
2675	Bhimara	0	0	41.7	41.7	0	41.7	0	0	0	0
2676	Chunalu	0	0	78.7	78.7	0	78.7	0	0	0	0
2677	Dolbagicha	0	0	69.1	36.4	32.7	0	0	0	0	36.4
2678	Jarkapaksara	0	0	121.7	30.7	90.9	0	10.7	5	0	15
2679	Karanjabedia	0	0	85.7	10	75.7	0	5	5	0	0
2680	Baghdoba	0	0	6.1	0	6.1	0	0	0	0	0
2681	Ghagar	0	0	71.2	36.4	34.8	36.4	0	0	0	0
2682	Patharkura	0	0	72.8	51.4	21.4	51.4	0	0	0	0
2683	Tilabani	0	0	60.3	0	60.3	0	0	0	0	0
2684	Kuldiha	0	0	124.2	61.6	62.6	61.6	0	0	0	0
2685	Chakkuldiha	0	0	24.2	5	19.2	0	0	5	0	0

Name of three most important commodities manufactured			Name of Village	Serial Number
First	Second	Third		
120	121	122	2	1

	Manipur	2646
	Manara	2647
	Surbhaga Band	2648
	Brahmandhara	2649
	Balarampur	2650
	Bibarda	2651
	Dangjuri	2652
	Beldangra	2653
	Paika	2654
	Bhandia	2655
	Khalgram	2656
	Kamardiha	2657
	Belasuli Shyamsundarpur	2658
	Chandkuri	2659
	Kali	2660
	Mahada	2661
	Kadamara	2662
	Painada Modarpur	2663
	Chak Nutangram	2664
	Raghunathpur	2665
	Paryardang	2666
	Pedda	2667
	Brahmandiha	2668
	Sulgi	2669
	Kiasol	2670
	Lodda	2671
	Marasol	2672
	Harmasra	2673
Paddy	Keshatara	2674
	Bhimara	2675
	Chunalu	2676
	Dolbagicha	2677
Paddy	Jarkapaksara	2678
	Karanjabedia	2679
	Baghdoba	2680
	Ghagar	2681
	Patharkura	2682
	Tilabani	2683
	Kuldiha	2684
	Chakkuldiha	2685

Census of India 2011
Amenities and Land use

Serial Number	Name of Village	Location code no.	Total area of the village (in hectares rounded up to one decimal place)	Total population (2011 census)	Number of households (2011 census)	Number of educational amenities available in the village, the distance range code viz; a for 0-5 kms, b for 5-10 kms, c for 10+ kms of nearest place where facility is available							
						Pre-Primary school (PP)	Primary school (P)	Middle school (M)	Secondary School (S)	Senior Secondary school (SS)	Degree college of arts, science & commerce (ASC)	Engineering college(EC)	Medical college (MC)
1	2	3	4	5	6	7	8	9	10	11	12	13	14
2686	Sushunia	328642	96.9	116	25	1	1	a	a	a	c	c	c
2687	Mahishakanali	328643	69.7	117	28	a	a	a	a	a	c	c	c
2688	Bali Bandh	328644	45.4	135	28	1	1	a	a	a	c	c	c
2689	Nabagram	328645	110.8	389	77	2	2	a	a	a	c	c	c
2690	Maibandhi	328646	58.9	0	0								
2691	Khichka	328647	222.5	2525	555	1	1	1	a	b	c	c	c
2692	Kadma	328648	330.5	1286	289	1	1	1	1	b	c	c	c
2693	Aulia	328649	195	177	38	1	1	a	a	a	c	c	c
2694	Narattampur	328650	656.9	2245	472	4	4	1	1	b	c	c	c
2695	Kolsuli	328651	133.4	221	45	1	1	a	a	a	c	c	c
2696	Jemua	328652	171	146	32	a	a	a	a	a	c	c	c
2697	Taltala	328653	160.5	301	73	1	1	b	b	b	c	c	c
2698	Dhengashimul	328654	276.4	1232	261	2	2	a	a	b	c	c	c
2699	Jugda	328655	128.1	838	186	1	1	b	b	b	c	c	c
2700	Nachna	328656	195.2	340	69	1	1	a	a	b	c	c	c
2701	Hatpara	328657	85.6	511	107	1	1	a	a	b	c	c	c
2702	Kusmi	328658	278.3	1225	251	1	1	b	a	b	c	c	c
2703	Radhamohanpur	328659	83.6	607	117	1	1	b	b	b	c	c	c
2704	Deuli	328660	195.8	1063	235	3	3	a	a	a	c	c	c
2705	Bhutamamaheshpur	328661	152.8	568	107	c	a	b	b	b	c	c	c
2706	Harulia	328662	360.3	894	187	2	2	a	a	a	c	c	c
2707	Khatbanda	328663	148.5	618	115	1	1	a	a	a	c	c	c
2708	Harakona	328664	393.3	1290	283	1	1	b	b	b	c	c	c
2709	Bhedua	328665	68.3	349	79	1	1	1	1	1	c	c	c
2710	Churamanipur	328666	116.9	268	60	b	a	a	a	a	c	c	c
2711	Jafla	328667	163.4	1105	227	2	2	b	b	b	c	c	c
2712	Barameshya	328668	82.3	914	203	1	1	1	a	a	c	c	c
2713	Shyamsundarpur	328669	85.4	230	47	1	1	a	a	a	c	c	c
2714	Nityanandapur	328670	101.6	569	119	1	1	a	a	a	c	c	c
2715	Chenchurya	328671	1806.6	6185	1304	6	5	1	1	1	c	c	c
2716	Baralakshanpur	328672	79	59	10		a	a	a	a	c	c	c
2717	Bendalakshanpur	328673	125	693	138	1	1	1	b	b	c	c	c
2718	Telanbandi	328674	182.1	214	53	1	1	a	b	b	c	c	c
2719	Bhaluka	328675	285	282	46	1	1		b		c		
2720	Tulderya	328676	128.6	841	160	1	1		a		c		
2721	Asnasundarpur	328677	279.3	188	41	a	a		a	a	c		
2722	Asnasol	328678	88.4	456	91	1	1	1	a	a	c		
2723	Tilaghagri	328679	276.6	1850	386	1	1				c		
2724	Saharghati	328680	97.6	165	39	1	1		a	a			
2725	Chenchurya	328681	202	217	54				a		c		
2726	Taldangra	328682	90.7	1581	354	3	3	2	2	2	c	c	
2727	Amlatara	328683	79	918	201	1	1	a	a	a	c	c	c

- Village Directory

(As in 2009)

le. (If not available within the : < 5 Kms, b for 5-10 Kms and c cility is available is given).						Number of Medical Amenities available. (If not available within the village , the distance range code viz: a for < 5 Kms, b for 5-10 Kms and c for 10+ kms of nearest place where facility is available is given).						Name of Village	Serial Number				
15	16	17	18	19	20	21	22	23	24	25	26			27	28	29	30
Management institute (MI)	Polytechnic (Pt)	Vocational training school /ITI	Non-formal training centre (NFTC)	Special school for disabled (SSD)	Others (specify)	Community health centre (CHC)	Primary health centre (PHC)	Primary health sub centre (PHS)	Maternity and child welfare centre (MCW)	T.B. clinic (TBC)	Hospital-allopathic (HA)	Hospital-alternative medicine (HO)	Dispensary (D)	Veterinary hospital (VH)	Mobile health clinic (MHC)	Family welfare centre (FWC)	
c	c	c	c	c		c	a	a	c	c	c	c	a	c	c	Sushunia	2686
c	c	c	c	c		c	a	a	c	c	c	c	b	a	c	Mahishakanali	2687
c	c	c	c			c	a	a	c	c	c	c	b	a	c	Bali Bandh	2688
c	c	c	c	c		c	a	a	c	c	c	c	b	a	c	Nabagram	2689
																Maibandhi	2690
c	c	c	c	c		c	b	1	c	c	c	c	c	b	c	Khichka	2691
c	c	c	c	c		c	b	a	c	c	c	c	c	b	c	Kadma	2692
c	c	c	c	c		c	c	a	c	c	c	c	c	c	c	Aulia	2693
c	c	c	c	c		c	c	c	c	c	c	c	c	c	c	Narattampur	2694
c	c	c	c	c		c	a	a	c	c	c	c	b	a	c	Kolsuli	2695
c	c	c	c	c		c	a	a	c	c	c	c	b	a	c	Jemua	2696
c	c	c	c	c			b	a	b	c	b		b	c	b	Taltala	2697
c	c	c	c	c			b	a	b	c	b		b	b	b	Dhengashimul	2698
c	c	c	c	c			b	1	b	c	b		b	b	b	Jugda	2699
c	c	c	c	c			c	a	c	c	c		a	c	c	Nachna	2700
c	c	c		b		c	b	a	a	c	b		b	b	a	Hatpara	2701
	c	c		b		b	b	a	b	c	b		b	b	b	Kusmi	2702
c	c	c		b		c	b	b	b	c	b		b	b	b	Radhamohanpur	2703
c	c	c	c	c			b	a	b	b	b		b	b	b	Deuli	2704
c	c	c	c	c			c	a	c	c	c		c	c	c	Bhutamamaheshpur	2705
c	c	c	c	c			b	a	b	b	b		b	b	b	Harulia	2706
c	c	c	c	c			c	a	c	c	c		c	c	c	Khatbanda	2707
c	c	c	c	c	c		b	a	b	b	b		b	b	b	Harakona	2708
c	c	c	c	c			b	1	b	b	b		b	b	b	Bhedua	2709
c	c	c	c	c			b	a	b	b	b		b	b	b	Churamanipur	2710
c	c	c	c	c			b	a	b	b	b		b	b	b	Jafla	2711
	c	c				a	a	a	a	c	a		a	a	a	Barameshya	2712
	c	c				a	a	a	a	c	a	a	a	a	a	Shyamsundarpur	2713
	c	c				a	a	a	a	c	a		a	a	a	Nityanandapur	2714
c	c	c		2		1	1	1	1	c	c			1	1	Chenchurya	2715
	c					a	a	c	c	a		a	a			Baralakshanpur	2716
	c	c				b	b		b	c	c		b	b		Bendalakshanpur	2717
	c	c				b	b	a	b	c	b		b	b		Telanbandi	2718
	c							b			b		b	b		Bhaluka	2719
	c							b			b		b	b		Tulderya	2720
	c					a		a			a		a			Asnasundarpur	2721
	c							a			a		a	a	4	Asnasol	2722
	c						a	a			a		a	a		Tilaghagri	2723
	c							a			a		a	a		Saharghati	2724
							a	a			a		a			Chenchurya	2725
	c	c					b	1	c	1	b	1	b	b	c	Taldangra	2726
	c	c				a	a	a	a	c	a		a		a	Amlatara	2727

Serial Number	Name of Village	Number of Non-Government Medical Amenities available.							Availability of drinking water - Yes / No							
		Charitable non Govt. hospital/Nursing home.	Medical practitioner with MBBS Degree	Medical practitioner with other degree	Medical practitioner with no degree	Traditional practitioner and faith healer .	Medicine Shop	Others	Tap water (Treated/Untreated)	Well water (Covered / Uncovered well)	Hand Pump	Tube wells / Bore well	Spring	River / Canal	Tank / Pond / Lake	Others
1	2	32	33	34	35	36	37	38	39	40	41	42	43	44	45	46
2686	Sushunia	0	0	0	0	0	0	0	No	Yes	Yes	No	No	Yes	Yes	No
2687	Mahishakanali	0	0	0	0	0	0	0	No	Yes	Yes	No	No	No	Yes	No
2688	Bali Bandh	0	0	0	0	0	0	0	No	Yes	Yes	No	No	Yes	Yes	No
2689	Nabagram	0	0	0	0	0	0	0	No	Yes	Yes	No	No	No	Yes	No
2690	Maibandhi															
2691	Khichka	0	0	0	0	0	0	0	No	Yes	Yes	No	No	No	Yes	No
2692	Kadma	0	0	2	2	0	0	0	No	Yes	Yes	No	No	No	Yes	No
2693	Aulia	0	0	0	0	0	0	0	No	Yes	Yes	No	No	No	No	No
2694	Narattampur	0	0	0	2	0	0	0	No	Yes	Yes	No	No	No	No	No
2695	Kolsuli	0	0	0	0	0	0	0	No	Yes	Yes	No	No	No	Yes	No
2696	Jemua	0	0	0	0	0	0	0	No	Yes	Yes	No	No	No	Yes	No
2697	Taltala	0	0	0	0	0	0	0	No	No	Yes	No	No	No	No	No
2698	Dhengashimul	0	0	0	0	0	0	0	No	Yes	Yes	No	No	No	No	No
2699	Jugda	0	0	0	0	0	0	0	No	Yes	Yes	No	No	No	No	No
2700	Nachna	0	0	0	0	0	0	0	No	Yes	Yes	No	No	No	No	No
2701	Hatpara	0	0	0	0	0	0	0	No	Yes	Yes	Yes	No	Yes	Yes	No
2702	Kusmi	0	0	0	0	0	0	0	No	Yes	Yes	Yes	No	Yes	Yes	No
2703	Radhamohanpur	0	0	0	0	0	0	0	No	Yes	Yes	Yes	No	No	Yes	No
2704	Deuli	0	0	0	0	0	0	0	No	Yes	Yes	No	No	No	No	No
2705	Bhutamamaheshpur	0	0	0	0	0	0	0	No	Yes	Yes	No	No	No	No	No
2706	Harulia	0	0	0	1	0	0	0	No	No	Yes	No	No	No	No	No
2707	Khatbanda	0	0	0	0	0	0	0	No	Yes	Yes	No	No	No	No	No
2708	Harakona	0	0	0	0	0	0	0	No	Yes	Yes	No	No	No	No	No
2709	Bhedua	0	0	0	2	0	0	0	No	No	Yes	No	No	No	No	No
2710	Churamanipur	0	0	0	0	0	0	0	No	No	Yes	No	No	No	No	No
2711	Jafla	0	0	0	0	0	0	0	No	Yes	Yes	No	No	No	No	No
2712	Barameshya	0	0	0	0	0	0	0	No	Yes	Yes	Yes	No	No	Yes	No
2713	Shyamsundarpur	0	0	0	0	0	0	0	No	Yes	Yes	Yes	No	No	Yes	No
2714	Nityanandapur	0	0	0	0	0	0	0	No	Yes	No	Yes	No	No	Yes	No
2715	Chenchurya	1	0	0	0	1	5	0	Yes	Yes	No	Yes	No	No	Yes	No
2716	Baralakshanpur	0	0	0	0	0	0	0	No	Yes	Yes	No	No	Yes	No	No
2717	Bendalakshanpur	0	0	0	0	0	0	0	No	Yes	Yes	No	No	Yes	No	No
2718	Telanbandi	0	0	0	0	0	0	0	No	Yes	Yes	Yes	No	No	Yes	No
2719	Bhaluka	0	0	0	0	0	0	0	No	Yes	Yes	Yes	No	No	Yes	No
2720	Tulderya	0	0	0	0	0	0	0	No	Yes	Yes	Yes	No	Yes	Yes	No
2721	Asnasundarpur	0	0	0	0	0	0	0	No	Yes	Yes	Yes	No	No	Yes	No
2722	Asnasol	0	0	0	0	0	0	0	No	Yes	Yes	Yes	No	Yes	Yes	No
2723	Tilaghagri	0	0	0	0	0	0	0	No	Yes	Yes	Yes	No	No	Yes	No
2724	Saharghati	0	0	0	0	0	0	0	No	Yes	Yes	Yes	No	No	Yes	No
2725	Chenchurya	0	0	0	0	0	0	0	No	Yes	Yes	Yes	No	No	Yes	No
2726	Taldangra	0	0	0	0	0	0	0	No	Yes	Yes	Yes	No	No	Yes	No
2727	Amlatara	0	0	0	0	0	0	0	Yes	Yes	Yes	Yes	No	Yes	Yes	No

Availability of toilet & others Yes / No				Communication and transport facilities (If amenities available code -Yes is given except for Village Pin Code ,If not available within the village , the distance range code viz; a for < 5 Kms, b for 5-10 Kms and c for 10+ kms of nearest place where facility is available is given).								
Community toilet including bath.	Community toilet excluding bath.	Rural sanitary mart or sanitary hardware outlet available near the village.	Community bio- gas or recycle of waste for productive use.	Post office(PO)	Sub post office (SPO)	Post & Telegraph office (P&TO)	Village Pin Code	Telephones (Land lines)	Public call office (PCO)	Mobile phone coverage	Name of Village	Serial Number
47	48	49	50	51	52	53	54	55	56	57	2	1
No	No	No	No	c	a	c	722182	a	a	Yes	Sushunia	2686
No	No	No	No	c	a	c	722152	a	a	Yes	Mahishakanali	2687
No	No	No	No	c	a	c	722152	a	a	Yes	Bali Bandh	2688
No	No	No	No	c	a	c	722152	a	a	Yes	Nabagram	2689
											Maibandhi	2690
No	No	No	No	c	Yes	c	722151	b	b	Yes	Khichka	2691
No	No	No	No	c	Yes	c	722151	b	b	Yes	Kadma	2692
No	No	No	No	c	a	c	722152	a	a	a	Aulia	2693
No	No	No	No	c	Yes	c	722152	c	b	Yes	Narattampur	2694
No	No	No	No	c	a	c	722151	a	a	Yes	Kolsuli	2695
No	No	No	No	c	a	c	722152	a	a	Yes	Jemua	2696
No	No	No	No	b	b	c	722152	b	b	a	Taltala	2697
No	No	No	No	b	b	c	722152	b	b	Yes	Dhengashimul	2698
No	No	No	No	b	b	c	722152	b	Yes	Yes	Jugda	2699
No	No	No	No	c	a	c	722152	b	b	b	Nachna	2700
No	No	No	No	b	a	b	722152	b	b	Yes	Hatpara	2701
No	No	No	No	c	a	b	722152	a	c	Yes	Kusmi	2702
No	No	No	No		b	b	722152	b	b	Yes	Radhamohanpur	2703
No	No	No	No	b	a	b	722152	a	a	a	Deuli	2704
No	No	No	No	c	b	c	722152	b	b	a	Bhutamamaheshpur	2705
No	No	No	No	b	Yes	b	722152	Yes	Yes	Yes	Harulia	2706
No	No	No	No	c	a	c	722152	a	a	a	Khatbanda	2707
No	No	No	No	b	b	b	722152	b	a	Yes	Harakona	2708
No	No	No	No	b	a	b	722152	Yes	Yes	Yes	Bhedua	2709
No	No	No	No	b	a	b	722152	a	a	a	Churamanipur	2710
No	No	No	No	b	b	b	722152	b	b	Yes	Jafra	2711
No	No	No	No		a	a	722152	Yes	a	Yes	Barameshya	2712
No	No	No	No	c	a	a		Yes	a	Yes	Shyamsundarpur	2713
No	No	No	No	a	a	a	722177	Yes	a	Yes	Nityanandapur	2714
Yes	Yes	Yes	No	c	a	a		Yes	Yes	Yes	Chenchurya	2715
No	No	No	No	c	a	a	722152	Yes	a	Yes	Baralakshanpur	2716
No	No	No	No	c	Yes	b	722152	a	b	Yes	Bendalakshanpur	2717
No	No	No	No	a	a	b	722152	a	Yes	a	Telanbandi	2718
No	No	No	No		a	b	722152	a	b	Yes	Bhaluka	2719
No	No	No	No		b	b	722156	Yes	b	Yes	Tulderya	2720
No	No	No	No	a	a	Yes	722152	b	c	Yes	Asnasundarpur	2721
No	No	No	No	a	a	c	722152	Yes	b	Yes	Asnasol	2722
No	No	No	No	a	a	c	722152	Yes	b	b	Tilaghagri	2723
No	No	No	No	a	a	c	722152	a	b	Yes	Saharghati	2724
No	No	No	No	a	a	c		a	b	Yes	Chenchurya	2725
No	No	No	No	a	c	c	722156	b	b	Yes	Taldangra	2726
No	No	No	No			c	722152	Yes	b	Yes	Amlatara	2727

Communication and transport facilities (If amenities available code -Yes is given except for Village Pin Code ,If not available within the village , the distance range code viz; a for < 5 Kms, b for 5-10 Kms and c for 10+ kms of nearest place where facility is available is given).													Village connected to highway (If amenities available code viz; a for < 5 Kms, b for 5-10 Kms and c for 10+ kms of nearest place where facility is available is given).			
Serial Number	Name of Village	Internet cafes/ Common service centre (CSC)	Private courier facility	Bus service (Public & Private)	Railway stations	Auto/Modified Autos	Taxis and Vans	Tractors	Cycle-pulled rickshaws(Manual & Machine driven)	Carts driven by animals	Sea /River ferry service	Connected to national highway(NH)	Connected to state highway(SH)	Connected to major district road (MDR)	Connected to others district road	Pucca roads
1	2	58	59	60	61	62	63	64	65	66	67	68	69	70	71	72
2686	Sushunia	c	a	Yes	c	c	a	a	a	Yes	c	c	c	b	Yes	Yes
2687	Mahishakanali	c	a	Yes	c	c	a	a	a	Yes	c	c	c	b	a	a
2688	Bali Bandh	c	a	Yes	c	c	a	a	a	Yes	c	c	c	b	Yes	Yes
2689	Nabagram	c	a	a	c	c	a	Yes	a	Yes	c	c	c	b	a	a
2690	Maibandhi															
2691	Khichka	c	b	Yes	c	c	b	Yes	Yes	Yes	c	c	c	Yes	a	a
2692	Kadma	b	b	a	c	c	b	Yes	Yes	Yes	c	c	c	c	a	a
2693	Aulia	c	c	a	c	c	c	Yes	Yes	Yes	c	c	b	b	b	a
2694	Narattampur	c	c	Yes	c	c	c	Yes	Yes	Yes	c	c	c	c	c	b
2695	Kolsuli	b	c	Yes	c	c	a	Yes	a	Yes	c	c	c	Yes	Yes	Yes
2696	Jemua	c	c	Yes	c	c	a	a	a	Yes	c	c	c	Yes	Yes	Yes
2697	Taltala	c	c	b	c	b	b	Yes	Yes	Yes	c	c	c	a	b	a
2698	Dhengashimul	c	c	Yes	c	b	b	Yes	Yes	Yes	c	c	c	c	b	b
2699	Jugda	b	c	Yes	c	b	b	Yes	Yes	Yes	c	c	c	b	b	b
2700	Nachna	c	c	a	c	c	c	Yes	Yes	Yes	c	c	c	c	b	b
2701	Hatpara	c	b	a	c	b	b	b	b	Yes	c	c	c	b	Yes	a
2702	Kusmi	b	b	a	c	a	a	Yes	Yes	c	c	c	b	b	b	a
2703	Radhamohanpur	c	b	b	c	b	b	b	b	Yes	c	c	b	b	b	a
2704	Deuli	c	c	Yes	c	b	b	Yes	Yes	Yes	c	c	b	b	b	b
2705	Bhutamamaheshpur	b	c	Yes	c	c	c	Yes	Yes	Yes	c	c	b	b	b	b
2706	Harulia	c	c	a	c	b	b	Yes	Yes	Yes	c	c	b	b	b	b
2707	Khatbanda	c	c	a	c	c	c	Yes	Yes	Yes	c	c	b	b	b	b
2708	Harakona	c	c	a	c	b	b	Yes	Yes	Yes	c	c	Yes	a	a	a
2709	Bhedua	b	c	a	c	b	b	Yes	Yes	Yes	c	c	b	b	b	b
2710	Churamanipur	c	c	a	c	b	b	Yes	Yes	Yes	c	c	a	a	a	a
2711	Jafla	c	c	a	c	b	b	Yes	Yes	Yes	c	c	a	a	a	a
2712	Barameshya	b	a	a	c	a	Yes	Yes	a	Yes	c	c	a	a	a	a
2713	Shyamsundarpur	c	c	a	c	a	a	a	a	Yes	c	c	a	a	a	a
2714	Nityanandapur	c	c	Yes	c	a	a	a	a	Yes	c	c	Yes		Yes	Yes
2715	Chenchurya	b	c	Yes	c	Yes	Yes	Yes	Yes	Yes	c	c	Yes	Yes	Yes	a
2716	Baralakshanpur	c	a	Yes	c	Yes	Yes	b	a	Yes	c	c	Yes		Yes	Yes
2717	Bendalakshanpur	c	b	Yes	c	Yes	Yes	Yes	Yes	Yes	Yes		Yes	Yes	Yes	Yes
2718	Telanbandi	c	c	a	c	Yes	Yes	Yes	Yes	Yes	Yes	c	Yes	a	a	a
2719	Bhaluka	c	b	a	c	c	a	Yes	Yes	c	c				Yes	a
2720	Tulderya	c	b	a	c	c	a	Yes	Yes	c	c			Yes		b
2721	Asnasundarpur	b	b	a	c	c	a	b	Yes	c	c			Yes	Yes	a
2722	Asnasol	b	b	Yes	c	c	a	Yes	Yes	c	c			Yes	Yes	a
2723	Tilaghagri	b	c	Yes	c	b	Yes	Yes	Yes	c	c			Yes	Yes	b
2724	Saharghati	b	b	a	c	c	a	a	Yes	c	c				Yes	b
2725	Chenchurya	b	b	a	c	c	Yes	Yes	Yes	c	c				Yes	a
2726	Taldangra	a	c	a	c	c	c	a	a	c	c			Yes		b
2727	Amlatara	c	b	Yes	c	c	Yes	Yes	Yes	Yes	c		Yes	Yes	Yes	Yes

ys,village roads, banks & credit societies
:-Yes is given, If not available within the
code viz; a for <5 Kms, b for 5-10 Kms
place where facility is available is given).

Availability of miscellaneous facilities (If amenities available code -Yes is given, If not
available within the village , the distance range code viz; a for < 5 Kms, b for 5-10 Kms
and c for 10+ kms of nearest place where facility is available is given).

73	74	75	76	77	78	79	80	81	82	83	84	85	86	87	Name of Village	Serial Number
Yes	Yes	Yes	b	c	c	Yes	a	c	c	c	c	Yes	Yes	Sushunia	2686	
Yes	Yes	Yes	a	c	c	a	a	c	c	c	c	a	Yes	Mahishakanali	2687	
Yes	Yes	Yes	c	c	c	Yes	a	c	c	c	c	a	Yes	Bali Bandh	2688	
Yes	Yes	Yes	b	c	c	a	b	c	c	c	c	Yes	Yes	Nabagram	2689	
														Maibandhi	2690	
Yes	Yes	Yes	c	c	b	Yes	Yes	c	c	c	c	Yes	Yes	Khichka	2691	
Yes	Yes	Yes	c	c	c	Yes	Yes	c	c	c	c	Yes	Yes	Kadma	2692	
a	a	c	Yes	c	c	Yes	a	c	c	c	Yes	Yes	Yes	Aulia	2693	
Yes	b	c	Yes	c	c	Yes	Yes	c	c	c	Yes	Yes	Yes	Narattampur	2694	
Yes	Yes	Yes	c	c	c	Yes	a	c	c	c	c	a	Yes	Kolsuli	2695	
Yes	Yes	Yes	c	c	c	Yes	a	c	c	c	c	Yes	Yes	Jemua	2696	
a	a	c	Yes	a	c	Yes	a	c	c	a	Yes	Yes	Yes	Taltala	2697	
Yes	b	c	Yes	b	c	Yes	Yes	c	c	c	Yes	Yes	Yes	Dhengashimul	2698	
Yes	b	c	Yes	c	c	Yes	Yes	a	c	c	b	Yes	Yes	Jugda	2699	
a	b	c	Yes	b	c	Yes	a	b	c	c	Yes	Yes	Yes	Nachna	2700	
Yes	Yes	Yes	b	c	c	Yes	Yes	Yes	Yes	Yes	Yes	Yes	Yes	Hatpara	2701	
Yes		Yes	b	c	c	Yes	Yes	Yes	Yes	Yes	Yes	Yes	Yes	Kusmi	2702	
Yes		Yes	b	c	c	Yes	Yes	c	Yes	b	Yes	a	Yes	Radhamohanpur	2703	
a	a	c	Yes	b	c	Yes	a	b	c	b	Yes	Yes	Yes	Deuli	2704	
b	b	c	Yes	c	c	Yes	a	c	c	c	a	Yes	Yes	Bhutamamaheshpur	2705	
a	a	c	Yes	b	c	Yes	Yes	b	c	b	Yes	Yes	Yes	Harulia	2706	
a	a	c	Yes	c	c	Yes	a	b	c	b	Yes	Yes	Yes	Khatbanda	2707	
a	a	c	Yes	b	c	Yes	a	c	c	b	Yes	Yes	Yes	Harakona	2708	
Yes	a	c	Yes	b	c	Yes	a	b	c	b	a	Yes	Yes	Bhedua	2709	
a	a	c	Yes	b	c	Yes	a	c	c	b	Yes	Yes	Yes	Churamanipur	2710	
a	a	c	Yes	b	c	Yes	Yes	c	c	b	Yes	Yes	Yes	Jafla	2711	
Yes		Yes	a	c	c	Yes	Yes	c	Yes	a	Yes	Yes	Yes	Barameshya	2712	
Yes		Yes	a		c	Yes	Yes	Yes	Yes	Yes	Yes	a	Yes	Shyamsundarpur	2713	
Yes		Yes	a		c	Yes	a	c	Yes	a	Yes	Yes	Yes	Nityanandapur	2714	
Yes		Yes	Yes	c	Yes	Yes	Yes	Yes	Yes	Yes	Yes	Yes	Yes	Chenchurya	2715	
Yes		Yes	a	c	c	Yes	b	Yes	Yes	Yes	Yes	a	a	Baralakshanpur	2716	
Yes		Yes	Yes	c	Yes	Yes	b	Yes	Yes	Yes	Yes	Yes	Yes	Bendalakshanpur	2717	
Yes	Yes	Yes	b	c	c	Yes	Yes	Yes	Yes	Yes	Yes	Yes	Yes	Telanbandi	2718	
Yes			b	c	c	Yes	Yes	c	Yes	Yes	Yes	Yes	Yes	Bhaluka	2719	
Yes			b	c	c	Yes	Yes	Yes	Yes	Yes	Yes	Yes	Yes	Tulderya	2720	
Yes			a	c	c	Yes	Yes	c	Yes	Yes	Yes	Yes	Yes	Asnasundarpur	2721	
Yes			a	c	c	Yes	Yes	c	Yes	Yes	Yes	Yes	Yes	Asnasol	2722	
Yes			a	c	c	Yes	Yes	c	Yes	Yes	Yes	Yes	Yes	Tilaghagri	2723	
Yes			a	c	c	Yes	Yes	c	Yes	Yes	Yes	Yes	Yes	Saharghati	2724	
Yes			a	c	c	Yes	Yes	c	Yes	Yes	Yes	Yes	Yes	Chenchurya	2725	
Yes			c	c	c	Yes	a	c	b	b	Yes	Yes	Yes	Taldangra	2726	
Yes		Yes			Yes	Yes	Yes	c	Yes	Yes	Yes	Yes	Yes	Amlatara	2727	

Availability of miscellaneous facilities (If amenities available code -Yes is given, If not available within the village , the distance range code viz; a for < 5 Kms, b for 5-10 Kms and c for 10+ kms of nearest place where facility is available is given).													Availability of electricity (Yes/No)			
Serial Number	Name of Village	ASHA (Accredited Social Health Activist)	Community centre with/without TV	Sports Field,	Sports Club / Recreation Centre	Cinema / Video Hall	Public Library	Public Reading Room	Newspaper Supply	Assembly Polling station	Birth & Death Registration Office	Power Supply for Domestic Use (ED)	Power Supply for Agricultural Use (EAG)	Power Supply for Commercial Use (EC)	Power Supply for All Uses (EA)	
1	2	88	89	90	91	92	93	94	95	96	97	98	99	100	101	
2686	Sushunia	a	a	Yes	a	c	a	a	a	a	a	Yes	No	No	No	
2687	Mahishakanali	a	a	a	a	c	a	a	a	a	a	Yes	No	No	No	
2688	Bali Bandh	a	a	a	a	c	a	a	a	Yes	a	Yes	No	No	No	
2689	Nabagram	a	a	a	a	c	a	a	a	a	a	Yes	No	No	No	
2690	Maibandhi															
2691	Khichka	Yes	b	Yes	Yes	c	Yes	Yes	Yes	Yes	b	Yes	No	Yes	No	
2692	Kadma	Yes	b	Yes	Yes	c	b	Yes	Yes	Yes	b	Yes	No	No	No	
2693	Aulia	Yes	c	Yes	Yes	c	c	c	c	a	b	Yes	No	No	No	
2694	Narattampur	Yes	c	b	Yes	c	b	b	b	Yes	b	Yes	No	No	No	
2695	Kolsuli	a	a	Yes	Yes	c	a	a	a	a	a	Yes	No	No	No	
2696	Jemua	a	a	Yes	a	c	a	a	a	a	a	Yes	No	No	No	
2697	Taltala	a	b	Yes	Yes	c	b	b	b	a	a	Yes	No	No	No	
2698	Dhengashimul	Yes	b	a	Yes	c	b	b	b	a	a	Yes	No	No	No	
2699	Jugda	a	c	Yes	Yes	c	b	b	b	Yes	Yes	Yes	No	No	No	
2700	Nachna	a	c	Yes	Yes	c	b	b	b	a	a	Yes	No	No	No	
2701	Hatpara	Yes	Yes	Yes	Yes	Yes	Yes	Yes	Yes	Yes	Yes	Yes	No	Yes	No	
2702	Kusmi	Yes	Yes	a	b	b	Yes	Yes	a	b	b	Yes	No	No	No	
2703	Radhamohanpur	Yes	Yes	Yes	Yes	b	b	Yes	Yes	a	b	Yes	No	No	No	
2704	Deuli	a	b	Yes	Yes	b	Yes	b	Yes	Yes	Yes	Yes	No	No	No	
2705	Bhutamaheshpur	a	c	Yes	Yes	c	c	c	c	a	b	Yes	No	No	No	
2706	Harulia	Yes	b	Yes	Yes	b	b	b	b	Yes	b	Yes	No	No	No	
2707	Khatbanda	Yes	c	Yes	Yes	b	Yes	b	Yes	Yes	Yes	Yes	No	No	No	
2708	Harakona	Yes	b	Yes	Yes	b	b	b	b	Yes	b	Yes	No	No	No	
2709	Bhedua	Yes	b	a	Yes	b	b	b	b	Yes	b	Yes	No	No	No	
2710	Churamanipur	Yes	b	Yes	Yes	b	b	b	b	a	b	Yes	No	No	No	
2711	Jafla	Yes	b	Yes	Yes	b	b	b	b	Yes	c	Yes	No	No	No	
2712	Barameshya	Yes	Yes	Yes	Yes	a	a	Yes	Yes	Yes	a	Yes	No	No	No	
2713	Shyamsundarpur	Yes	Yes	Yes	a	a	a	Yes	Yes	a	a	Yes	Yes	Yes	Yes	
2714	Nityanandapur	Yes	Yes	Yes	Yes	a	a	Yes	Yes	Yes	a	Yes	Yes	Yes	Yes	
2715	Chenchurya	Yes	Yes	Yes	Yes	Yes	Yes	Yes	Yes	Yes	Yes	Yes	Yes	Yes	Yes	
2716	Baralakshanpur	Yes	Yes	Yes	Yes	Yes	a	Yes	Yes	Yes	a	Yes	No	No	No	
2717	Bendalakshanpur	Yes	Yes	Yes	Yes	Yes	Yes	Yes	Yes	Yes	Yes	Yes	No	No	No	
2718	Telanbandi	Yes	b	b	Yes	Yes	b	Yes	Yes	a	b	Yes	No	No	No	
2719	Bhaluka	Yes	Yes	Yes	Yes	Yes	Yes	Yes	Yes	Yes	Yes	Yes	Yes	Yes	Yes	
2720	Tulderya	Yes	Yes	Yes	Yes	Yes	Yes	Yes	Yes	Yes	Yes	Yes	No	No	No	
2721	Asnasundarpur	Yes	Yes	Yes	Yes	Yes	Yes	Yes	Yes	Yes	Yes	Yes	No	No	No	
2722	Asnasol	Yes	Yes	Yes	Yes	Yes	Yes	Yes	Yes	Yes	Yes	Yes	No	No	No	
2723	Tilaghagri	Yes	Yes	Yes	Yes	Yes	Yes	Yes	Yes	Yes	Yes	Yes	No	No	No	
2724	Saharghati	Yes	Yes	Yes	Yes	Yes	Yes	Yes	Yes	Yes	Yes	Yes	No	No	No	
2725	Chenchurya	Yes	Yes	Yes	Yes	Yes	Yes	Yes	Yes	Yes	Yes	Yes	No	No	No	
2726	Taldangra	Yes	c	Yes	Yes	Yes	b	Yes	Yes	Yes	a	Yes	No	Yes	No	
2727	Amlatara	Yes	Yes	Yes	Yes	a	a	Yes	Yes	Yes	Yes	Yes	Yes	Yes	Yes	

Nearest Town		Land Use							
		Area under different types of land use (in hectares rounded up to one decimal place)							
Name	Distance range code i.e. a for < 5 Kms, b for 5-10 Kms and c for 10+ kms .	Forests	Area under Non-agricultural Uses	Barren and Un-cultivable land	Permanent Pastures and Other Grazing Lands	Land Under Miscellaneous Tree Crops etc.	Culturable Waste Land	Name of Village	Serial Number
102	103	104	105	106	107	108	109	2	1
BANKURA	c	0	30.9	0	0	0	0	Sushunia	2686
BANKURA	c	0	3.8	0	0	0	0	Mahishakanali	2687
BANKURA	c	0	3.7	0	0	0	0	Bali Bandh	2688
BANKURA	c	0	4	0	0	0	0	Nabagram	2689
BANKURA	c	0	2.7	0	0	0	0	Maibandhi	2690
BANKURA	c	0	36.3	0	0	0	0	Khichka	2691
BANKURA	c	78.9	56.9	0	0	0	0	Kadma	2692
BANKURA	c	55.8	12.8	0	0	0	0	Aulia	2693
BANKURA	c	74.1	142.6	0	0	0	0	Narattampur	2694
BANKURA	c	21.8	31	0	0	0	0	Kolsuli	2695
BANKURA	c	47.6	49.2	0	0	0	0	Jemua	2696
BANKURA	c	47.6	10	0	0	0	0	Taltala	2697
BANKURA	c	66.4	62.7	0	0	0	0	Dhengashimul	2698
BANKURA	c	15.4	14	0	0	0	0	Jugda	2699
BANKURA	c	0	52.7	0	0	0	0	Nachna	2700
BANKURA	b	0	26.1	0	0	0	0	Hatpara	2701
BANKURA	b	0	52.3	0	0	0	0	Kusmi	2702
BANKURA	c	0	18.6	0	0	0	0	Radhamohanpur	2703
BANKURA	c	0	66.7	0	0	0	0	Deuli	2704
BANKURA	c	0	54	0	0	0	0	Bhutamamaheshpur	2705
BANKURA	c	110.5	137.3	0	0	0	0	Harulia	2706
BANKURA	c	32.4	51.4	0	0	0	0	Khatbanda	2707
BANKURA	c	14.6	158.2	0	0	0	0	Harakona	2708
BANKURA	c	0	20.1	0	0	0	0	Bhedua	2709
BANKURA	c	0	34	0	0	0	0	Churamanipur	2710
BANKURA	c	0	19.3	0	0	0	0	Jafla	2711
BANKURA	c	0	25.3	0	0	0	0	Barameshya	2712
BANKURA	c	0	6.4	0	0	0	0	Shyamsundarpur	2713
BANKURA	b	0	25.6	0	0	0	0	Nityanandapur	2714
BANKURA	c	1143	141.6	0	0	0	135	Chenchurya	2715
BANKURA	c	0	27	0	0	0	0	Baralakshanpur	2716
BANKURA	c	0	63	0	0	0	0	Bendalakshanpur	2717
BANKURA	c	151	18.1	0	0	0	0	Telanbandi	2718
BANKURA	c	239.2	2.1	0	0	0	0	Bhaluka	2719
BANKURA	c	48.6	14.1	0	0	0	0	Tulderya	2720
BANKURA	c	206.1	45.8	0	0	0	0	Asnasundarpur	2721
BANKURA	c	17.8	16.3	0	0	0	0	Asnasol	2722
BANKURA	c	160.4	24.6	0	0	0	0	Tilaghagri	2723
BANKURA	c	71.6	2	0	0	0	0	Saharghati	2724
BANKURA	c	85.8	39.3	0	0	0	0	Chenchurya	2725
BANKURA	b	0	20.7	0	0	0	0	Taldangra	2726
BISHNUPUR	c	0	17	0	0	0	0	Amlatara	2727

Land Use												
Area under different types of land use (in hectares rounded up to one decimal place)								Area irrigated by source (in hectare).				
Serial Number	Name of Village	Fallow lands other than current fallows	Current Fallows	Net Area Sown	Total Irrigated Land Area	Total Un-irrigated Land Area	Canals (C)	Wells/Tube-wells(W/TW)	Tanks/Lakes(T/L)	Water Falls(WF)	Others(O)	
1	2	110	111	112	113	114	115	116	117	118	119	
2686	Sushunia	0	0	66	5	61	0	0	0	0	5	
2687	Mahishakanali	0	0	66	66	0	66	0	0	0	0	
2688	Bali Bandh	0	0	41.7	39.7	2	39.7	0	0	0	0	
2689	Nabagram	0	0	106.8	105.6	1.2	105.6	0	0	0	0	
2690	Maibandhi	0	0	56.2	51	5.3	51	0	0	0	0	
2691	Khichka	0	0	186.2	133.6	52.6	133.6	0	0	0	0	
2692	Kadma	0	0	194.7	165.9	28.7	165.9	0	0	0	0	
2693	Aulia	0	0	126.3	101.6	24.7	101.6	0	0	0	0	
2694	Narattampur	0	0	440.2	316.4	123.8	316.4	0	0	0	0	
2695	Kolsuli	0	0	80.5	68.4	12.1	68.4	0	0	0	0	
2696	Jemua	0	0	74.2	58.7	15.6	58.7	0	0	0	0	
2697	Taltala	0	0	103	96.3	6.7	96.3	0	0	0	0	
2698	Dhengashimul	0	0	147.3	130.3	17	130.3	0	0	0	0	
2699	Jugda	0	0	98.7	68.8	29.9	68.8	0	0	0	0	
2700	Nachna	0	0	142.4	113.6	28.8	113.6	0	0	0	0	
2701	Hatpara	0	0	59.5	44.1	15.4	44.1	0	0	0	0	
2702	Kusmi	0	0	226	146	80	146	0	0	0	0	
2703	Radhamohanpur	0	0	65	40	25	40	0	0	0	0	
2704	Deuli	0	0	129	87.6	41.4	87.6	0	0	0	0	
2705	Bhutamamaheshpur	0	0	98.7	72.4	26.3	72.4	0	0	0	0	
2706	Harulia	0	0	112.5	87.4	25.1	87.4	0	0	0	0	
2707	Khatbanda	0	0	64.8	48.3	16.4	48.3	0	0	0	0	
2708	Harakona	0	0	220.5	117.7	102.8	117.7	0	0	0	0	
2709	Bhedua	0	0	48.2	42.1	6.1	42.1	0	0	0	0	
2710	Churamanipur	0	0	83	64.8	18.2	64.8	0	0	0	0	
2711	Jafla	0	0	144.1	112.1	32	112.1	0	0	0	0	
2712	Barameshya	0	0	57	50	7	50	0	0	0	0	
2713	Shyamsundarpur	0	0	79	79	0	79	0	0	0	0	
2714	Nityanandapur	0	0	76	66	10	66	0	0	0	0	
2715	Chenchurya	0	0	387	198	189	198	0	0	0	0	
2716	Baralakshanpur	0	0	52	30	22	30	0	0	0	0	
2717	Bendalakshanpur	0	0	62	49	13	49	0	0	0	0	
2718	Telanbandi	0	0	13	11	2	11	0	0	0	0	
2719	Bhaluka	0	0	43.7	36.4	7.3	30.2	0	6.3	0	0	
2720	Tulderya	0	0	66	59.9	6.1	58.7	0	1.2	0	0	
2721	Asnasundarpur	0	0	27.3	23.3	4	18.3	0	5	0	0	
2722	Asnasol	0	0	54.2	40.5	13.8	40.5	0	0	0	0	
2723	Tilaghagri	0	0	91.6	60.7	30.8	60.7	0	0	0	0	
2724	Saharghati	0	0	23.9	19.8	4	19.8	0	0	0	0	
2725	Chenchurya	0	0	76.9	45.3	31.6	45.3	0	0	0	0	
2726	Taldangra	0	0	70	54	16	54	0	0	0	0	
2727	Amlatara	0	0	62	56	6	56	0	0	0	0	

Name of three most important commodities manufactured			Name of Village	Serial Number
First	Second	Third		
120	121	122	2	1

Patato

Musterd

Musterd

Sushunia	2686
Mahishakanali	2687
Bali Bandh	2688
Nabagram	2689
Maibandhi	2690
Khichka	2691
Kadma	2692
Aulia	2693
Narattampur	2694
Kolsuli	2695
Jemua	2696
Taltala	2697
Dhengashimul	2698
Jugda	2699
Nachna	2700
Hatpara	2701
Kusmi	2702
Radhamohanpur	2703
Deuli	2704
Bhutamamaheshpur	2705
Harulia	2706
Khatbanda	2707
Harakona	2708
Bhedua	2709
Churamanipur	2710
Jafra	2711
Barameshya	2712
Shyamsundarpur	2713
Nityanandapur	2714
Chenchurya	2715
Baralakshanpur	2716
Bendalakshanpur	2717
Telanbandi	2718
Bhaluka	2719
Tulderya	2720
Asnasundarpur	2721
Asnasol	2722
Tilaghagri	2723
Saharghati	2724
Chenchurya	2725
Taldangra	2726
Amlatara	2727

Census of India 2011
Amenities and Land use

Serial Number	Name of Village	Location code no.	Total area of the village (in hectares rounded up to one decimal place)	Total population (2011 census)	Number of households (2011 census)	Number of educational amenities available in village , the distance range code viz; a for 0-5 kms, b for 5-10 kms, c for 10+ kms of nearest place where facility is available							
						Pre-Primary school (PP)	Primary school (P)	Middle school (M)	Secondary School (S)	Senior Secondary school (SS)	Degree college of arts , science & commerce (ASC)	Engineering college(EC)	Medical college (MC)
1	2	3	4	5	6	7	8	9	10	11	12	13	14
2728	Banktor	328684	94.4	199	44	a	a	a	a	a	c		
2729	Belsulya	328685	139.8	759	151	1	1		a	c			
2730	Phulmati	328686	255.3	2706	565	3	3	1	a		c		
2731	Parulia	328687	137	909	174	1	1						
2732	Machla	328688	65.4	437	96	1	1	a	a	b			
2733	Punesa	328689	47.5	416	89	2	2	a	a				
2734	Chakshyampur	328690	200.3	609	135	1	1	1	1				
2735	Kajla	328691	270.1	1328	299	2	2	2	a				
2736	Ata	328692	329.8	721	160	2	2			a	c		
2737	Baharagarya	328693	155.4	120	24	a	a		a				
2738	Shyampur	328694	228.5	987	214	1	1	a		1	a		
2739	Manikmara	328695	864.9	1138	238	2	2						
2740	Jashodanandapur	328696	87.3	462	99	1	1						
2741	Jiakanali	328697	87	151	34								
2742	Nutangram	328698	99.7	688	141	2	2	1			b	c	
2743	Dunduria	328699	105.7	426	89	3	2	a	b	b	b	c	
2744	Dhobajor	328700	306.2	1733	351	1	1	1	a	a	b	c	
2745	Banskopa	328701	304.2	2160	467	2	3	a	a	a	b	c	
2746	Kanaipur	328702	84	310	59	1	1	1	a	a	b	c	
2747	Radhanagar	328703	143.3	665	134	1	1	1	a	b	b	c	
2748	Amjor	328704	97.6	860	173	1	1			a	a	c	
2749	Panchmura	328705	296.3	3719	797	4	3	2	2	1	a	c	
2750	Adhkara	328706	287.4	2630	561	4	3	a	a	a	a	c	
2751	Kukutia	328707	261.9	274	63	2	2		b	b	a	c	
2752	Jaypur	328708	624	2316	525	2	2		a	a	1	c	c
2753	Chakjambedia	328709	220.3	265	68	1	1	a	a	a		b	
2754	Lalbandh	328710	69.3	1337	244	1	1	1	3	3	b		c
2755	Deulbhira	328711	98.5	669	133	1	1	a	a	a	b	c	
2756	Bhetuadanga	328712	77.7	615	119	1	1	a	a		b		
2757	Jambedia	328713	98.8	430	78	1	1		a	a	b	c	
2758	Resiagara	328714	84.4	155	26								
2759	Shyamsundarpur	328715	438.4	1176	247	1	1		a	a	a	c	
2760	Tatar	328716	168	26	5	b	a		b	b	a	c	
2761	Chakmajuriprasadpur	328717	1048.9	1153	233	2	2	b	b	b	c	c	c
2762	Douni	328718	695.9	1297	260	1	1	b	b	b	b	b	c
2763	Mahulbera	328719	62.7	780	143	1	1	b	b	b	b	b	c
2764	Parirdihi	328720	223.4	914	201	1	1	1	c	c	b	b	b
2765	Methena	328721	176.4	606	136	2	2						
2766	Majuriprasadpur	328722	800.3	1411	296	3	3	c		1	c	b	c
2767	Sitarampur	328723	184.9	607	130	2	2	c	c	c	b	c	c
2768	Chandabila	328724	452	712	153	2	2	b	b	b	b	c	c
2769	Uparsol	328725	284.3	973	215	2	2	1	b	b	b	b	c

- Village Directory

(As in 2009)

le. (If not available within the : < 5 Kms, b for 5-10 Kms and c cility is available is given).					Number of Medical Amenities available. (If not available within the village , the distance range code viz; a for < 5 Kms, b for 5-10 Kms and c for 10+ kms of nearest place where facility is available is given).										Name of Village	Serial Number		
15	16	17	18	19	20	21	22	23	24	25	26	27	28	29			30	31
Management institute (MI)	Polytechnic (Pt)	Vocational training school /ITI	Non-formal training centre (NFTC)	Special school for disabled (SSD)	Others (specify)	Community health centre (CHC)	Primary health centre (PHC)	Primary health sub centre (PHS)	Maternity and child welfare centre (MCW)	T.B. clinic (TBC)	Hospital-allopathic (HA)	Hospital-alternative medicine (HO)	Dispensary (D)	Veterinary hospital (VH)	Mobile health clinic (MHC)	Family welfare centre (FWC)		
						a	a						a			Banktor	2728	
c							a			a		a	a			Belsulya	2729	
								1			a			a		Phulmati	2730	
c							b			b		b	b			Parulia	2731	
		a				b	a			b		b	b			Machla	2732	
c						b				b		b	b			Punesa	2733	
c								1		a		a	a			Chakshyampur	2734	
c						b		1		b		b	b			Kajla	2735	
c						a	a			a	a	a	a			Ata	2736	
c							b			b		b	b			Baharagarya	2737	
a							a			a		a				Shyampur	2738	
c							b		3	b		b	b			Manikmara	2739	
							b			b		b	b			Jashodanandapur	2740	
																Jiakanali	2741	
						b	b	b		b		b	b		b	Nutangram	2742	
c						b	a			c	b	c	b	b	a	Dunduria	2743	
c						a	a			b	a	b	a	a	a	Dhobajor	2744	
						a	a			b	a	b	a	a	b	Banskopa	2745	
c						a	a	c		c	a	c	a	a	c	Kanaipur	2746	
c						a		1		b	a	b	a	a	b	Radhanagar	2747	
c						a	a			b	a	b	a	a	b	Amjor	2748	
					a		1	1		a	a	a	a			Panchmura	2749	
c																Adhkara	2750	
c						a	a			c	a	c	b	b	c	Kukutia	2751	
c							1	1	b	b		b	a	a	b	Jaypur	2752	
																Chakjambedia	2753	
c						a	a			c	a	c	a	a	c	Lalbandh	2754	
c						b	a			c	b	c	a	a	c	Deulbhira	2755	
c																Bhetuadanga	2756	
																Jambedia	2757	
																Resiagara	2758	
c							a	a		c	a	c	a	a	c	Shyamsundarpur	2759	
c						c	a	a		c	a	c	b	b	c	Tatar	2760	
c	b	b				4	c	c	c	b	c	c	b	b	b	a	Chakmajuriprasadpur	2761
b	b	b	b	b		b	b	1	b	b	b	b	b	b	b	b	Douni	2762
b	b	b	b		1	b	b	b	b	b	b	b	b	b	b	b	Mahulbera	2763
c	c	b	b	b		b	b	1	b	b	b	b	1	b	b	b	Parirdihi	2764
					1	c	c	1	c	c	c	c	c	c	c	c	Methena	2765
c	c	c	c	c	1	c	c	c	c	c	c	c	c	c	c	c	Majuriprasadpur	2766
b	c	c	c	c	1	c	c	c	c	c	c	c	c	c	c	c	Sitarampur	2767
c	b	b	b	b	1	c	c	c	c	c	c	c	c	c	c	c	Chandabila	2768
b	b	b	b	b	1	b	b	1	b	b	b	b	1	b	b	b	Uparsol	2769

Serial Number	Name of Village	Number of Non-Government Medical Amenities available.							Availability of drinking water - Yes / No							
		Charitable non Govt. hospital/Nursing home.	Medical practitioner with MBBS Degree	Medical practitioner with other degree	Medical practitioner with no degree	Traditional practitioner and faith healer .	Medicine Shop	Others	Tap water (Treated/Untreated)	Well water (Covered / Uncovered well)	Hand Pump	Tube wells / Bore well	Spring	River / Canal	Tank / Pond / Lake	Others
1	2	32	33	34	35	36	37	38	39	40	41	42	43	44	45	46
2728	Banktor	0	0	0	0	0	0	0	No	Yes	Yes	Yes	No	Yes	Yes	No
2729	Belsulya	0	0	0	0	0	0	0	Yes	Yes	Yes	Yes	No	Yes	Yes	No
2730	Phulmati	0	0	0	0	0	0	0	No	Yes	Yes	Yes	No	Yes	Yes	No
2731	Parulia	0	0	0	0	0	0	0	No	Yes	Yes	Yes	No	Yes	Yes	No
2732	Machla	0	0	0	0	0	0	0	No	Yes	Yes	Yes	No	No	No	No
2733	Punesa	0	0	0	0	0	0	0	No	Yes	Yes	Yes	No	No	Yes	Yes
2734	Chakshyampur	0	0	0	0	0	0	0	No	Yes	No	No	No	No	No	No
2735	Kajla	0	0	0	0	0	0	0	No	Yes	Yes	Yes	No	Yes	Yes	No
2736	Ata	0	0	0	0	0	0	0	Yes	Yes	Yes	Yes	No	No	Yes	No
2737	Baharagarya	0	0	0	0	0	0	0	No	Yes	Yes	Yes	No	No	Yes	No
2738	Shyampur	0	0	0	0	0	0	0	No	Yes	Yes	Yes	No	Yes	Yes	No
2739	Manikmara	0	0	0	0	0	0	0	No	Yes	Yes	Yes	No	No	Yes	No
2740	Jashodanandapur	0	0	0	0	0	0	0	No	Yes	Yes	Yes	No	No	Yes	No
2741	Jiakanali	0	0	0	0	0	0	0	No	Yes	Yes	Yes	No	No	Yes	No
2742	Nutangram	0	0	0	0	0	0	0	No	Yes	No	Yes	No	Yes	Yes	No
2743	Dunduria	0	0	0	0	0	0	0	No	Yes	Yes	Yes	No	No	Yes	No
2744	Dhobajor	0	0	0	0	0	0	0	No	Yes	Yes	Yes	No	Yes	Yes	No
2745	Banskopa	0	0	0	0	0	0	0	No	Yes	Yes	Yes	No	Yes	Yes	No
2746	Kanaipur	0	0	0	0	0	0	0	No	Yes	Yes	Yes	No	Yes	Yes	No
2747	Radhanagar	0	0	0	0	0	0	0	No	Yes	Yes	Yes	No	No	Yes	No
2748	Amjor	0	0	0	0	0	0	0	No	Yes	Yes	Yes	No	Yes	Yes	No
2749	Panchmura	0	3	2	0	0	4	0	No	Yes	Yes	Yes	No	Yes	Yes	No
2750	Adhkara	0	0	0	0	0	0	0	Yes	Yes	No	Yes	No	No	Yes	No
2751	Kukutia	0	0	0	0	0	0	0	No	Yes	Yes	Yes	No	Yes	Yes	No
2752	Jaypur	0	0	0	0	0	0	0	No	Yes	Yes	Yes	No	No	Yes	No
2753	Chakjambedia	0	0	0	0	0	0	0	No	Yes	No	Yes	No	No	No	No
2754	Lalbandh	0	0	0	0	0	0	0	Yes	Yes	Yes	Yes	No	No	Yes	No
2755	Deulbhira	0	0	0	0	0	0	0	No	Yes	Yes	Yes	No	No	No	No
2756	Bhetuadanga	0	0	0	0	0	0	0	No	Yes	No	Yes	No	Yes	Yes	No
2757	Jambedia	0	0	0	0	0	0	0	No	No	No	Yes	No	Yes	Yes	No
2758	Resiagara	0	0	0	0	0	0	0	No	Yes	No	Yes	No	Yes	Yes	No
2759	Shyamsundarpur	0	0	0	0	0	0	0	No	Yes	Yes	Yes	No	No	Yes	No
2760	Tatar	0	0	0	0	0	0	0	No	No	Yes	Yes	No	No	Yes	No
2761	Chakmajuriprasadpur	0	0	0	0	0	0	0	No	Yes	No	Yes	No	No	Yes	No
2762	Douni	0	0	0	0	0	0	0	No	Yes	Yes	Yes	No	Yes	Yes	No
2763	Mahulbera	0	0	0	0	0	0	0	No	Yes	Yes	Yes	No	No	Yes	No
2764	Parirdihi	0	0	0	1	0	0	0	No	Yes	Yes	Yes	No	No	Yes	No
2765	Methena	0	0	0	0	0	0	0	No	Yes	Yes	Yes	No	Yes	Yes	No
2766	Majuriprasadpur	0	0	0	0	0	0	0	No	Yes	Yes	Yes	No	Yes	Yes	No
2767	Sitarampur	0	0	0	0	0	0	0	No	Yes	Yes	Yes	No	No	Yes	No
2768	Chandabila	0	0	0	0	0	0	0	No	Yes	Yes	Yes	No	No	Yes	No
2769	Uparsol	0	0	0	0	0	0	0	No	Yes	Yes	Yes	No	Yes	Yes	No

Availability of toilet & others Yes / No				Communication and transport facilities (If amenities available code -Yes is given except for Village Pin Code ,If not available within the village , the distance range code viz; a for < 5 Kms, b for 5-10 Kms and c for 10+ kms of nearest place where facility is available is given).									
Community toilet including bath.	Community toilet excluding bath.	Rural sanitary mart or sanitary hardware outlet available near the village.	Community bio- gas or recycle of waste for productive use.	Post office(PO)	Sub post office (SPO)	Post & Telegraph office (P&TO)	Village Pin Code	Telephones (Land lines)	Public call office (PCO)	Mobile phone coverage	Name of Village	Serial Number	
47	48	49	50	51	52	53	54	55	56	57	2	1	
No	No	No	No	a	a	c	722156	a	b	Yes	Banktor	2728	
No	No	No	No	c	a	c	722152	Yes	b	Yes	Belsulya	2729	
No	No	No	No	a	Yes	c	722152	a	b	Yes	Phulmati	2730	
No	No	No	No			c	722152	b	b	Yes	Parulia	2731	
No	No	No	No	b	a	c	722152	b	b	Yes	Machla	2732	
No	No	No	No		a	c	722152	a	a	Yes	Punesa	2733	
No	No	No	No		Yes	c	722152	Yes	b	Yes	Chakshyampur	2734	
No	No	Yes	No		a	c	722152	a	b	Yes	Kajla	2735	
No	No	Yes	No	a	a	c	722152	a	b	Yes	Ata	2736	
No	No	No	No		a	c	722156	a	b	b	Baharagarya	2737	
No	No	Yes	No		a	b	722152	a	b	Yes	Shyampur	2738	
No	No	No	No	b	b	c	722152	b	b	Yes	Manikmara	2739	
No	No	No	No	b	b	c	722152	b	c	b	Jashodanandapur	2740	
No	No	No	No			b	722152	a	c	b	Jiakanali	2741	
No	No	No	No	b	b	b	722152	b	b	b	Nutangram	2742	
No	No	No	No	b	b	b	722152	b	b	Yes	Dundurua	2743	
No	No	No	No	a	a	a	722156	Yes	Yes	Yes	Dhobajor	2744	
No	No	No	No	a	a	a	722152	a	a	Yes	Banskopa	2745	
No	No	No	No	a	a	a	722156	Yes	a	Yes	Kanaipur	2746	
No	No	No	No	a	a	a	722156	Yes	a	Yes	Radhanagar	2747	
No	No	No	No	a	a	a	722156	a	a	Yes	Amjor	2748	
No	No	No	No	c	Yes	Yes	722156	Yes	Yes	Yes	Panchmura	2749	
No	No	No	No	Yes	a	a	722156	Yes	a	a	Adhkara	2750	
No	No	No	No	b	b	b	722152	b	b	Yes	Kukutia	2751	
No	No	No	No	a	a	a	722156	Yes	Yes	Yes	Jaypur	2752	
No	No	No	No	a	a	a	722156	a	a	a	Chakjambedia	2753	
No	No	No	No	a	a	a	722156	Yes	Yes	Yes	Lalbandh	2754	
No	No	No	No	a	a	a	722156	Yes	Yes	Yes	Deulbhira	2755	
No	No	No	No	a	a	a	722156	a	a	a	Bhetuadanga	2756	
No	No	No	No	c	b	b	722156	b	b	b	Jambedia	2757	
No	No	No	No	a	a	a	722156	a	a	a	Resiagara	2758	
No	No	No	No	a	a	a		Yes	a	Yes	Shyamsundarpur	2759	
No	No	No	No	b	b	b	722149	b	b	Yes	Tatar	2760	
No	No	No	No	c	c	c	722156	c	c	c	Chakmajuriprasadpur	2761	
No	No	No	No	b	Yes	b	722149	b	b	Yes	Douni	2762	
No	No	No	No	b	b	b	722149	b	b	Yes	Mahulbera	2763	
No	No	No	No	b	b	b	722149	b	b	Yes	Parirdihi	2764	
No	No	No	No	c	Yes	c	722149	Yes	Yes	c	Methena	2765	
No	No	No	No	c	a	c	722152	c	c	Yes	Majuriprasadpur	2766	
No	No	No	No	b	a	c	722149	a	a	Yes	Sitarampur	2767	
No	No	No	No	b	a	b	722149	a	Yes	Yes	Chandabila	2768	
No	No	No	No	b	a	b	722152	Yes	b	Yes	Uparsol	2769	

Communication and transport facilities (If amenities available code -Yes is given except for Village Pin Code ,If not available within the village , the distance range code viz; a for < 5 Kms, b for 5-10 Kms and c for 10+ kms of nearest place where facility is available is given).													Village connected to highway (If amenities available code viz; a for < 5 Kms, b for 5-10 Kms and c for 10+ kms of nearest place where facility is available is given).			
Serial Number	Name of Village	Internet cafes/ Common service centre (CSC)	Private courier facility	Bus service (Public & Private)	Railway stations	Auto/Modified Autos	Taxis and Vans	Tractors	Cycle-pulled rickshaws(Manual & Machine driven)	Carts driven by animals	Sea /River ferry service	Connected to national highway(NH)	Connected to state highway(SH)	Connected to major district road (MDR)	Connected to others district road	Pucca roads
1	2	58	59	60	61	62	63	64	65	66	67	68	69	70	71	72
2728	Banktor	c	b	a	c	b	a	b	Yes	Yes	c		Yes			a
2729	Belsulya	c	b	a	c	c	a	b	Yes	Yes	c				Yes	Yes
2730	Phulmati	c	b	b	c	c	a	b	Yes	Yes	c		a			a
2731	Parulia	b	b	a	c	c	Yes	Yes	Yes	c	c				Yes	a
2732	Machla	b	b	a	c	c	a	b	a	c	c		Yes			b
2733	Punesa	c	b	a	c	c	a	a	Yes	Yes	c				Yes	Yes
2734	Chakshyampur	c	b	Yes	c	b	Yes	Yes	Yes	c	c		Yes	Yes		a
2735	Kajla	c	b	Yes	c	b	Yes	Yes	Yes	c	c		Yes	Yes		a
2736	Ata	b	b	Yes	c	b	Yes	Yes	Yes	c	c		Yes	Yes		a
2737	Baharagarya	c	b	a	c	a	a	b	b	c	c				Yes	b
2738	Shyampur	c	b	Yes	c	b	Yes	Yes	Yes	c	c				Yes	a
2739	Manikmara	c	b	a	c	b	a	a	Yes	c	c				Yes	a
2740	Jashodanandapur	c	c	a	c	a	a	b	Yes	c	c				Yes	a
2741	Jiakanali	b	b	a	c	b	b	b	Yes	c	c	a			Yes	b
2742	Nutangram	c	c	a	c	b	b	b	b	Yes	c	c	b	b	b	b
2743	Dunduria	b	b	b	c	b	b	Yes	b	Yes	c	c	c	c	c	b
2744	Dhobajor	a	a	Yes	c	a	Yes	Yes	Yes	Yes	c	b	Yes	b	a	a
2745	Banskopa	a	a	a	c	a	a	Yes	a	Yes	c	b	b	b	a	a
2746	Kanaipur	a	a	a	c	a	Yes	Yes	a	Yes	c	c	c	c	c	b
2747	Radhanagar	a	a	a	c	a	Yes	Yes	a	Yes	c	b	b	b	a	a
2748	Amjor	a	a	a	c	a	a	a	a	Yes	c	b	Yes	b	a	a
2749	Panchmura	Yes	c	Yes	c	a	Yes	Yes	Yes	Yes	c				Yes	Yes
2750	Adhkara	a	c	a	c	c	Yes	a	a	Yes	c	c	c	Yes		a
2751	Kukutia	b	b	b	c	b	b	b	b	Yes	c	c	c	c	c	b
2752	Jaypur	a	a	a	c	b	Yes	Yes	a	Yes	c	c	Yes	c	a	a
2753	Chakjambedia	a	b	b	c	a	a	a	a	a	c	c	a	a	a	a
2754	Lalbandh	a	a	Yes	c	c	Yes	Yes	a	Yes	c	c	c	c	c	a
2755	Deulbhira	a	a	Yes	c	c	Yes	Yes	Yes	Yes	c	c	c	c	c	a
2756	Bhetuadanga	a	c	a	c	b	a	a	a	Yes	c	c	c	a	a	a
2757	Jambedia	b	c	b	c	b	b	b	b	Yes	c					b
2758	Resiagara	a	c	a	c	b	a	a	a	Yes	c	c	a	a	a	a
2759	Shyamsundarpur	a	a	Yes	c	c	a	Yes	a	Yes	c	c	Yes			a
2760	Tatar	b	b	b	c	b	b	b	b	b	c	c	c	c	c	b
2761	Chakmajuriprasadpur	c	b	a	c	b	b	Yes	Yes	Yes	c	c	c	Yes	b	b
2762	Douni	b	b	b	c	b	b	Yes	Yes	Yes	c	b	b	b	Yes	Yes
2763	Mahulbera	b	b	b	b	Yes	Yes	Yes	Yes	Yes	c	b	b	b	b	Yes
2764	Parirdihi	b	b	b	b	b	Yes	b	Yes	c	b	b	b	b	b	b
2765	Methena	c	c	a	c	c	c	c	c	Yes	c	b	b	b	b	b
2766	Majuriprasadpur	c	c	a	c	c	c	Yes	Yes	Yes	c	c	c	c	c	b
2767	Sitarampur	c	c	b	c	b	b	Yes	b	Yes	c	c	c	c	c	b
2768	Chandabila	c	c	Yes	c	b	b	Yes	Yes	Yes	c	c	c	c	Yes	Yes
2769	Uparsol	b	b	b	b	b	b	Yes	Yes	Yes	c	b	b	b	b	b

ys,village roads, banks & credit societies :-Yes is given, If not available within the code viz; a for <5 Kms, b for 5-10 Kms place where facility is available is given).													Availability of miscellaneous facilities (If amenities available code -Yes is given, If not available within the village , the distance range code viz; a for < 5 Kms, b for 5-10 Kms and c for 10+ kms of nearest place where facility is available is given).			
73	74	75	76	77	78	79	80	81	82	83	84	85	86	87	Name of Village	Serial Number
b				a	c	c	Yes	a	c	Yes	a	Yes	a	Yes	Banktor	2728
a				a	c	c	Yes	Yes	c	Yes	b	Yes	Yes	Yes	Belsulya	2729
Yes				a	c	c	Yes	Yes	c	Yes	a	Yes	Yes	Yes	Phulmati	2730
Yes				b	c	b	Yes	Yes	c	Yes	Yes	Yes	Yes	Yes	Parulia	2731
Yes				b	c	c	Yes	Yes	c	Yes	Yes	Yes	Yes	Yes	Machla	2732
b				b	c	c	Yes	Yes	c	Yes	b	Yes	Yes	Yes	Punesa	2733
Yes	Yes			a	a	c	Yes	Yes	c	Yes	a	Yes	Yes	Yes	Chakshyampur	2734
Yes	Yes			b	b	c	Yes	Yes	c	Yes	Yes	Yes	Yes	Yes	Kajla	2735
Yes				a	c	c	Yes	Yes	c	Yes	Yes	Yes	Yes	Yes	Ata	2736
Yes	Yes			b	c	c	Yes	Yes	c	Yes	Yes	Yes	Yes	Yes	Baharagarya	2737
Yes	Yes			a	c	c	Yes	Yes	c	Yes	Yes	Yes	Yes	Yes	Shyampur	2738
b				b	c	b	Yes	Yes	c	Yes	Yes	Yes	Yes	Yes	Manikmara	2739
b				b	c	b	Yes	Yes	c	Yes	Yes	Yes	Yes	Yes	Jashodanandapur	2740
Yes				b	c	b	Yes	Yes	c	Yes	Yes	Yes	Yes	Yes	Jiakanali	2741
Yes	Yes			b	c	b	Yes	b	c	b	Yes	Yes	Yes	Yes	Nutangram	2742
Yes	b			b	c	c	Yes	b	c	b	b	Yes	Yes	Yes	Dunduria	2743
Yes	Yes			a	c	c	Yes	a	c	a	a	Yes	Yes	Yes	Dhobajor	2744
Yes	Yes			a	c	c	Yes	a	c	a	a	Yes	Yes	Yes	Banskopa	2745
Yes	Yes			a	c	c	Yes	a	c	a	a	Yes	Yes	Yes	Kanaipur	2746
Yes	a			c	Yes	Yes	Yes	a	c	a	a	Yes	Yes	Yes	Radhanagar	2747
Yes	Yes			a	c	b	Yes	a	c	a	a	Yes	Yes	Yes	Amjor	2748
Yes				Yes	Yes	Yes	Yes	Yes	Yes	Yes	Yes	Yes	Yes	Yes	Panchmura	2749
Yes	a	a	a	a	c	c	Yes	Yes	c	Yes	Yes	Yes	Yes	Yes	Adhkara	2750
Yes	Yes	c		b	c	c	Yes	b	c	b	b	Yes	Yes	Yes	Kukutia	2751
Yes				a	c	c	Yes	a	c	a	a	Yes	Yes	Yes	Jaypur	2752
Yes				a	c	c	Yes	Yes	c	Yes	Yes	Yes	Yes	Yes	Chakjambedia	2753
Yes	c			a	c	c	Yes	a	c	a	a	Yes	Yes	Yes	Lalbandh	2754
Yes	a			a	c	Yes	Yes	a	c	Yes	a	Yes	Yes	Yes	Deulbhira	2755
Yes				a	c	c	Yes	Yes	c	Yes	Yes	Yes	Yes	Yes	Bhetuadanga	2756
Yes				c	Yes	Yes	c	Yes	Yes	c	Yes	Yes	Yes	Yes	Jambedia	2757
Yes				a	c	c	Yes	Yes	c	Yes	Yes	Yes	Yes	Yes	Resiagara	2758
Yes	a	a		a	c	c	Yes	a	c	a	a	Yes	Yes	Yes	Shyamsundarpur	2759
Yes	b			b	c	b	b	b	c	b	b	a	a	Yes	Tatar	2760
b				c	c	c	Yes	b	c	b	b	Yes	Yes	Yes	Chakmajuriprasadpur	2761
Yes	b			b	b	b	Yes	b	b	b	b	Yes	Yes	Yes	Douni	2762
Yes	b			b	b	b	Yes	b	b	b	b	Yes	Yes	Yes	Mahulbera	2763
Yes	b	b		b	b	b	Yes	b	b	b	b	Yes	Yes	Yes	Parirdihi	2764
Yes	b	Yes		b	c	c	Yes	Yes	Yes	c	c	Yes	Yes	Yes	Methena	2765
Yes	c	c		c	c	b	Yes	c	c	c	c	Yes	Yes	c	Majuriprasadpur	2766
Yes	c	c	c	c	c	c	Yes	c	c	c	c	Yes	Yes	c	Sitarampur	2767
Yes	c			b	c	c	Yes	a	c	a	a	Yes	Yes	Yes	Chandabila	2768
Yes	b	b		b	b	b	Yes	b	b	b	b	Yes	Yes	Yes	Uparsol	2769

Availability of miscellaneous facilities (If amenities available code -Yes is given, If not available within the village , the distance range code viz; a for < 5 Kms, b for 5-10 Kms and c for 10+ kms of nearest place where facility is available is given).												Availability of electricity (Yes/No)			
Serial Number	Name of Village	ASHA (Accredited Social Health Activist)	Community centre with/without TV	Sports Field,	Sports Club / Recreation Centre	Cinema / Video Hall	Public Library	Public Reading Room	Newspaper Supply	Assembly Polling station	Birth & Death Registration Office	Power Supply for Domestic Use (ED)	Power Supply for Agricultural Use (EAG)	Power Supply for Commercial Use (EC)	Power Supply for All Uses (EA)
1	2	88	89	90	91	92	93	94	95	96	97	98	99	100	101
2728	Banktor	Yes	Yes	Yes	Yes	Yes	Yes	a	Yes	Yes	a	Yes	Yes	Yes	Yes
2729	Belsulya	Yes	Yes	Yes	Yes	a	a	a	Yes	Yes	b	Yes	No	No	No
2730	Phulmati	Yes	Yes	Yes	Yes	Yes	Yes	Yes	Yes	Yes	b	Yes	No	No	No
2731	Parulia	Yes	Yes	Yes	Yes	Yes	Yes	Yes	Yes	Yes	Yes	Yes	Yes	Yes	Yes
2732	Machla	Yes	Yes	Yes	Yes	Yes	Yes	Yes	Yes	a	a	Yes	No	No	No
2733	Punesa	Yes	Yes	Yes	Yes	Yes	Yes	Yes	Yes	Yes	a	Yes	No	No	No
2734	Chakshyampur	Yes	Yes	Yes	Yes	Yes	a	Yes	Yes	Yes	Yes	Yes	Yes	Yes	Yes
2735	Kajla	Yes	Yes	Yes	Yes	Yes	Yes	Yes	Yes	Yes	Yes	Yes	No	No	No
2736	Ata	Yes	Yes	Yes	Yes	Yes	Yes	Yes	Yes	Yes	Yes	Yes	Yes	Yes	Yes
2737	Baharagarya	Yes	Yes	Yes	Yes	Yes	Yes	Yes	Yes	Yes	a	Yes	No	No	No
2738	Shyampur	Yes	Yes	Yes	Yes	Yes	Yes	Yes	Yes	Yes	Yes	Yes	Yes	Yes	Yes
2739	Manikmara	Yes	Yes	Yes	Yes	Yes	Yes	Yes	Yes	Yes	Yes	Yes	Yes	Yes	Yes
2740	Jashodanandapur	Yes	Yes	Yes	Yes	Yes	Yes	Yes	Yes	Yes	Yes	Yes	Yes	Yes	Yes
2741	Jiakanali	Yes	Yes	Yes	Yes	Yes	Yes	Yes	Yes	Yes	Yes	Yes	No	No	No
2742	Nutangram	a	b	Yes	b	c	b	b	b	Yes	b	Yes	No	No	No
2743	Dunduria	b	c	b	b	c	b	b	b	b	b	Yes	Yes	Yes	Yes
2744	Dhobajor	a	b	Yes	a	b	a	a	Yes	Yes	a	Yes	Yes	Yes	Yes
2745	Banskopa	Yes	b	a	a	b	a	a	a	Yes	a	Yes	Yes	Yes	Yes
2746	Kanaipur	a	c	a	a	c	a	a	a	a	a	Yes	Yes	Yes	Yes
2747	Radhanagar	a	Yes	Yes	a	b	Yes	Yes	Yes	Yes	a	Yes	Yes	Yes	Yes
2748	Amjor	a	a	a	a	b	a	a	a	a	a	Yes	No	No	No
2749	Panchmura	Yes	Yes	Yes	Yes	Yes	Yes	Yes	Yes	Yes	Yes	Yes	Yes	Yes	Yes
2750	Adhkara	Yes	Yes	Yes	Yes	Yes	Yes	Yes	Yes	Yes	Yes	Yes	No	No	No
2751	Kukutia	b	b	b	c	b	b	b	b	a	b	Yes	No	No	No
2752	Jaypur	Yes	c	Yes	a	c	a	a	Yes	Yes	a	Yes	Yes	Yes	Yes
2753	Chakjambedia	Yes	Yes	Yes	Yes	Yes	Yes	Yes	Yes	Yes	Yes	Yes	No	No	No
2754	Lalbandh	a	c	Yes	a	c	a	Yes	Yes	Yes	a	Yes	Yes	Yes	Yes
2755	Deulbhira	Yes	c	Yes	a	c	a	a	Yes	Yes	a	Yes	Yes	Yes	Yes
2756	Bhetuadanga	Yes	Yes	Yes	Yes	Yes	Yes	Yes	Yes	Yes	Yes	Yes	No	No	No
2757	Jambedia	Yes	Yes	Yes	Yes	Yes	Yes	Yes	Yes	Yes	Yes	Yes	No	No	No
2758	Resiagara	Yes	Yes	Yes	Yes	Yes	Yes	Yes	Yes	Yes	Yes	Yes	No	No	No
2759	Shyamsundarpur	a	c	Yes	a	c	a	a	Yes	Yes	a	Yes	Yes	Yes	Yes
2760	Tatar	a	Yes	a	a	c	b	b	b	a	b	Yes	No	No	No
2761	Chakmajuriprasadpur	Yes	b	Yes	b	Yes	b	b	b	b	b	Yes	No	No	No
2762	Douni	Yes	b	Yes	b	b	b	b	Yes	Yes	b	Yes	No	No	No
2763	Mahulbera	Yes	b	Yes	b	b	b	b	Yes	Yes	a	Yes	No	No	No
2764	Parirdihi	Yes	b	Yes	b	b	b	b	Yes	Yes	b	Yes	No	No	No
2765	Methena	Yes	c	Yes	Yes	c	c	c	Yes	Yes	c	Yes	No	Yes	No
2766	Majuriprasadpur	Yes	c	Yes	c	c	c	c	Yes	Yes	b	Yes	No	No	No
2767	Sitarampur	Yes	c	Yes	c	c	c	c	Yes	a	a	Yes	No	No	No
2768	Chandabila	Yes	c	Yes	c	c	c	c	Yes	Yes	a	Yes	No	No	No
2769	Uparsol	Yes	b	Yes	b	b	b	b	Yes	Yes	Yes	Yes	Yes	No	No

Nearest Town		Land Use							
		Area under different types of land use (in hectares rounded up to one decimal place)							
Name	Distance range code i.e. a for < 5 Kms, b for 5-10 Kms and c for 10+ kms .	Forests	Area under Non-agricultural Uses	Barren and Un-cultivable land	Permanent Pastures and Other Grazing Lands	Land Under Miscellaneous Tree Crops etc.	Culturable Waste Land	Name of Village	Serial Number
102	103	104	105	106	107	108	109	2	1
BANKURA	c	0	6.6	0	0	0	0	Banktor	2728
BANKURA	c	0	22.4	0	0	0	0	Belsulya	2729
BANKURA	c	0	36.8	0	0	0	0	Phulmati	2730
BANKURA	c	0	6.3	0	0	0	0	Parulia	2731
BANKURA	c	0	26.1	0	0	0	0	Machla	2732
BANKURA	c	0	6.4	0	0	0	0	Punesa	2733
BANKURA	c	135.2	6.4	0	0	0	0	Chakshyampur	2734
BANKURA	c	57.5	73	0	0	0	0	Kajla	2735
BANKURA	c	104.4	55	0	0	0	0	Ata	2736
BANKURA	c	83.4	8.5	0	0	0	0	Baharagarya	2737
BANKURA	c	92.7	37.8	0	0	0	0	Shyampur	2738
BISHNUPUR	c	687.6	79.4	0	0	0	0	Manikmara	2739
BISHNUPUR	c	13.4	29.4	0	0	0	0	Jashodanandapur	2740
BISHNUPUR	c	0	10.1	0	0	0	0	Jiakanali	2741
BANKURA	c	0	26	0	0	0	0	Nutangram	2742
BANKURA	c	0	30.8	0	0	0	0	Dundurua	2743
BANKURA	c	0	90.7	0	0	0	0	Dhobajor	2744
BANKURA	c	0	97.8	0	0	0	0	Banskopa	2745
BISHNUPUR	c	0	12.3	0	0	0	0	Kanaipur	2746
BANKURA	c	0	44.6	0	0	0	0	Radhanagar	2747
BANKURA	c	0	19.8	0	0	0	0	Amjor	2748
BANKURA	c	0	28.9	0	0	0	0	Panchmura	2749
BANKURA	c	0	125.1	0	0	0	0	Adhkara	2750
BISHNUPUR	c	61.1	81	0	0	0	0	Kukutia	2751
BANKURA	c	281.3	202.3	0	0	0	0	Jaypur	2752
BISHNUPUR	c	188.2	6.6	0	0	0	0	Chakjambedia	2753
BISHNUPUR	c	26.7	13.9	0	0	0	0	Lalbandh	2754
BANKURA	c	0	42.6	0	0	0	0	Deulbhira	2755
BISHNUPUR	c	0	42.5	0	0	0	0	Bhetuadanga	2756
BISHNUPUR	c	0	55.3	0	0	0	0	Jambedia	2757
BISHNUPUR	c	0	28.5	0	0	0	0	Resiagara	2758
BANKURA	c	274.4	20.1	0	0	0	0	Shyamsundarpur	2759
BISHNUPUR	c	73.6	44.5	0	0	0	0	Tatar	2760
BISHNUPUR	b	775	38.4	0	0	0	0	Chakmajuriprasadpur	2761
BISHNUPUR	b	465.4	46.7	0	0	0	0	Douni	2762
BISHNUPUR	b	0	14.1	0	0	0	0	Mahulbera	2763
BISHNUPUR	c	0	55.6	0	0	0	0	Parirdihi	2764
BISHNUPUR	c	0	32.9	0	0	0	0	Methena	2765
BISHNUPUR	c	503.1	94.8	0	0	0	0	Majuriprasadpur	2766
BISHNUPUR	c	106.8	25.4	0	0	0	0	Sitarampur	2767
BISHNUPUR	c	277.2	40.3	0	0	0	0	Chandabila	2768
BISHNUPUR	b	101.2	40.8	0	0	0	0	Uparsol	2769

Land Use												
Area under different types of land use (in hectares rounded up to one decimal place)								Area irrigated by source (in hectare).				
Serial Number	Name of Village	Fallow lands other than current fallows	Current Fallows	Net Area Sown	Total Irrigated Land Area	Total Un-irrigated Land Area	Canals (C)	Wells/Tube-wells(W/TW)	Tanks/Lakes(T/L)	Water Falls(WF)	Others(O)	
1	2	110	111	112	113	114	115	116	117	118	119	
2728	Banktor	0	0	87.8	55.7	32.1	55.7	0	0	0	0	
2729	Belsulya	0	0	117.4	69.8	47.5	0	24.3	0	0	45.5	
2730	Phulmati	0	0	218.5	214.5	4	210.5	0	0	0	4	
2731	Parulia	0	0	130.7	128.6	2.1	64.9	10	0	0	53.7	
2732	Machla	0	0	39.3	25.1	14.2	10.1	15	0	0	0	
2733	Punesa	0	0	41	24.6	16.4	14	6	0	0	4.6	
2734	Chakshyampur	0	0	58.7	30.4	28.3	15.4	15	0	0	0	
2735	Kajla	0	0	139.6	81.4	58.3	50.4	20	0	0	11	
2736	Ata	0	0	170.4	80.9	89.4	65.9	15	0	0	0	
2737	Baharagarya	0	0	63.5	49.1	14.5	49.1	0	0	0	0	
2738	Shyampur	0	0	98	75.3	22.7	75.3	0	0	0	0	
2739	Manikmara	0	0	97.9	71.2	26.7	71.2	0	0	0	0	
2740	Jashodanandapur	0	0	44.5	40.5	4.1	40.5	0	0	0	0	
2741	Jiakanali	0	0	76.9	72.8	4	72.8	0	0	0	0	
2742	Nutangram	0	0	73.7	56.2	17.4	56.2	0	0	0	0	
2743	Dunduria	0	0	74.9	70.8	4	70.8	0	0	0	0	
2744	Dhobajor	0	0	215.4	206.4	9	206.4	0	0	0	0	
2745	Banskopa	0	0	206.4	202.3	4	202.3	0	0	0	0	
2746	Kanaipur	0	0	71.6	70.8	0.8	70.8	0	0	0	0	
2747	Radhanagar	0	0	98.8	86.9	11.9	86.9	0	0	0	0	
2748	Amjor	0	0	77.8	60.7	17.1	60.7	0	0	0	0	
2749	Panchmura	0	0	267.4	199.4	67.9	179.4	16	0	0	4	
2750	Adhkara	0	0	162.3	112.1	50.1	112.1	0	0	0	0	
2751	Kukutia	0	0	119.8	42.7	77.1	42.7	0	0	0	0	
2752	Jaypur	0	0	140.4	70.2	70.2	70.2	0	0	0	0	
2753	Chakjambedia	0	0	25.5	16.5	9	16.5	0	0	0	0	
2754	Lalbandh	0	0	28.7	16.1	12.6	16.1	0	0	0	0	
2755	Deulbhira	0	0	55.8	28.1	27.8	28.1	0	0	0	0	
2756	Bhetuadanga	0	0	35.2	10	25.2	0	0	0	0	10	
2757	Jambedia	0	0	43.5	26.7	16.8	26.7	0	0	0	0	
2758	Resiagara	0	0	55.8	28.1	27.8	28.1	0	0	0	0	
2759	Shyamsundarpur	0	0	143.9	108.1	35.8	108.1	0	0	0	0	
2760	Tatar	0	0	49.8	10.5	39.3	10.5	0	0	0	0	
2761	Chakmajuriprasadpur	0	0	235.5	135	100.5	135	0	0	0	0	
2762	Douni	0	0	183.8	151.4	32.4	131.4	0	20	0	0	
2763	Mahulbera	0	0	48.6	33.6	15	33.1	0	0.5	0	0	
2764	Parirdihi	0	0	167.9	82.8	85.1	77.8	5	0	0	0	
2765	Methena	0	0	143.6	64.2	79.3	54.2	10	0	0	0	
2766	Majuriprasadpur	0	0	202.3	100	102.3	0	2	98	0	0	
2767	Sitarampur	0	0	52.6	11.3	41.3	11.3	0	0	0	0	
2768	Chandabila	0	0	134.5	110.9	23.6	90.9	0	20	0	0	
2769	Uparsol	0	0	142.3	73.9	68.4	63.9	10	0	0	0	

Name of three most important commodities manufactured			Name of Village	Serial Number
First	Second	Third		
120	121	122	2	1

Paddy	Wheat		Banktor	2728
			Belsulya	2729
			Phulmati	2730
			Parulia	2731
			Machla	2732
			Punesa	2733
			Chakshyampur	2734
			Kajla	2735
			Ata	2736
			Baharagarya	2737
			Shyampur	2738
			Manikmara	2739
			Jashodanandapur	2740
			Jiakanali	2741
			Nutangram	2742
			Dunduria	2743
			Dhobajor	2744
			Banskopa	2745
			Kanaipur	2746
			Radhanagar	2747
			Amjor	2748
C.c.r.d.			Panchmura	2749
			Adhkara	2750
			Kukutia	2751
			Jaypur	2752
			Chakjambedia	2753
			Lalbandh	2754
			Deulbhira	2755
			Bhetuadanga	2756
			Jambedia	2757
			Resiagara	2758
			Shyamsundarpur	2759
			Tatar	2760
			Chakmajuriprasadpur	2761
			Douni	2762
			Mahulbera	2763
			Parirdihi	2764
			Methena	2765
			Majuriprasadpur	2766
			Sitarampur	2767
			Chandabila	2768
			Uparsol	2769

Census of India 2011
Amenities and Land use

Serial Number	Name of Village	Location code no.	Total area of the village (in hectares rounded up to one decimal place)	Total population (2011 census)	Number of households (2011 census)	Number of educational amenities available in village , the distance range code viz; a for 0-5 kms, b for 5-10 kms, c for 10+ kms of nearest place where facility is available							
						Pre-Primary school (PP)	Primary school (P)	Middle school (M)	Secondary School (S)	Senior Secondary school (SS)	Degree college of arts , science & commerce (ASC)	Engineering college(EC)	Medical college (MC)
1	2	3	4	5	6	7	8	9	10	11	12	13	14
2770	Satmauli	328726	421	2082	430	2	2	b	b	b	c	c	c
2771	Nachankonda	328727	436.2	2434	517	2	2	1	b	b	b	c	c
2772	Domakonda	328728	56.2	275	61	1	1	a	a	a	c	c	c
2773	Mandi	328729	94.8	935	229	2	2	a	a	a	c	c	c
2774	Tirra	328730	182.2	727	158	1	1	a	a	a	c	c	c
2775	Amdangra	328731	224.5	2698	576	2	2	2	2	1	c	c	
2776	Bhandarkaki	328732	75.2	74	15	a	a		a	a	a	c	
2777	Saltara	328733	161.1	1510	338	1	1	a	a	a	b	c	c
2778	Sonajhor	328734	797.3	2750	559	3	3	1	b	b	c	c	c
2779	Murakati	328735	410.8	1190	240	1	1	a	a	a	b	c	c
2780	Kaniari	328736	1292.8	2610	537	3	3	1	b	b	c	c	c
2781	Mamrasol	328737	323.5	2715	597	3	3	b	b	b	c	c	c
2782	Patharjora	328738	311.7	822	175	1	1	1	1	1	b	c	
2783	Brindabanpur	328739	390.4	1087	224	2	2	b	b	b	b	b	
2784	Dhuakaki	328740	78.8	391	81	1	1	b	b	b	b	c	
2785	Sabrakon	328741	248.4	2523	537	3	3	3	3	2	c	c	
2786	Asthasol	328742	408.5	469	105	1	1		a	a	c	c	
2787	Gamarbani	328743	1051.4	3256	666	3	3	3	a	a	b	b	
2788	Rajpur	328744	686.4	7497	1565	4	4	1	1	b	b	b	
2789	Saldaha	328745	364.7	1149	247	2	2	1	a	b	c	c	
2790	Golakpur	328746	135.7	319	68	1	1		a	b	c	c	
Block T O T A L :			34975	147893	31312	205	200	44	29	14	1	0	0

- Village Directory

(As in 2009)

le. (If not available within the : < 5 Kms, b for 5-10 Kms and c cility is available is given).						Number of Medical Amenities available. (If not available within the village , the distance range code viz; a for < 5 Kms, b for 5-10 Kms and c for 10+ kms of nearest place where facility is available is given).										Name of Village	Serial Number	
15	16	17	18	19	20	21	22	23	24	25	26	27	28	29	30			31
Management institute (MI)	Polytechnic (Pt)	Vocational training school /ITI	Non-formal training centre (NFTC)	Special school for disabled (SSD)	Others (specify)	Community health centre (CHC)	Primary health centre (PHC)	Primary health sub centre (PHS)	Maternity and child welfare centre (MCW)	T.B. clinic (TBC)	Hospital-allopathic (HA)	Hospital-alternative medicine (HO)	Dispensary (D)	Veterinary hospital (VH)	Mobile health clinic (MHC)	Family welfare centre (FWC)		
b	c	c	c		1	c	b	a	c	c	c		2	2	c	c	Satmauli	2770
c	c	c	c	1		c	c	c	c	c	c	c	c	c	c	c	Nachankonda	2771
c	c	c	c	c		c	b	c	c	c	c		c	c		c	Domakonda	2772
c	c	c	c	c		1	c	a	c	c	c		a	c	c	c	Mandi	2773
c	c	c	c			1	c	b	b	c	c	c	b	b	c	c	Tirra	2774
	c	1		1	1			1	1	c		1	1		1	c	Amdangra	2775
	c	a					a	a	c	a	a	a	a	c	a	c	Bhandarkaki	2776
c	a	a				1	a	1	a	a	a	a	a	a	a	a	Saltara	2777
c	c	b	c	c		c	c	1	c		c	c	a	a	c	c	Sonajhor	2778
c	a	a	c	c		2	c	a	a	a	a	b	b	b	b	c	Murakati	2779
c	c	c	c	c		3	b	1	c	c	c	c	c	b	c	c	Kaniari	2780
c	c	b	b			c	c	b	c	c	c	c	b	b		c	Mamrasol	2781
	c	b			1		a	a	c	b	b	a	a	c	a	c	Patharjora	2782
	c	b					b	b	c	b	b	b	c	c	a	c	Brindabanpur	2783
	c	b					b	b	c	b	b	a	a	c	a	c	Dhuakaki	2784
	c	a					a	a	c	a	a	a	a	c	a	c	Sabrakon	2785
	c	a					a	a	c	a	a	a	a	c	a	c	Asthasol	2786
	b	a					a	a	b	a	a	a	a	b	a	b	Gamarbani	2787
	b	b	a	1			a	1	b	a	b	a	b	b	a	b	Rajpur	2788
	c	b					1	1	c	b	b	a	a	c	a	c	Saldaha	2789
	c	b		a			a	b	c	b	b	a	a	c	a	c	Golakpur	2790
0	0	1	0	4	12	11	7	26	5	6	2	8	8	2	6	2	Block TOTAL	

Serial Number	Name of Village	Number of Non-Government Medical Amenities available.							Availability of drinking water - Yes / No							
		Charitable non Govt. hospital/Nursing home.	Medical practitioner with MBBS Degree	Medical practitioner with other degree	Medical practitioner with no degree	Traditional practitioner and faith healer .	Medicine Shop	Others	Tap water (Treated/Untreated)	Well water (Covered / Uncovered well)	Hand Pump	Tube wells / Bore well	Spring	River / Canal	Tank / Pond / Lake	Others
1	2	32	33	34	35	36	37	38	39	40	41	42	43	44	45	46
2770	Satmauli	0	1	1	0	0	0	0	No	Yes	Yes	Yes	No	Yes	Yes	No
2771	Nachankonda	0	0	0	1	0	0	0	No	Yes	Yes	Yes	No	Yes	Yes	No
2772	Domakonda	0	0	0	0	0	0	0	No	Yes	Yes	Yes	No	Yes	Yes	No
2773	Mandi	0	0	0	0	0	0	0	No	Yes	Yes	Yes	No	No	Yes	No
2774	Tirra	0	0	0	0	0	0	0	No	No	Yes	No	No	Yes	Yes	No
2775	Amdangra	0	2	2	0	0	2	0	Yes	Yes	Yes	Yes	No	No	Yes	No
2776	Bhandarkaki	0	0	0	0	0	0	0	No	Yes	Yes	Yes	No	No	No	No
2777	Saltara	0	0	0	0	0	0	0	No	No	No	Yes	No	No	No	No
2778	Sonajhor	0	0	0	0	0	0	0	No	No	No	Yes	No	No	Yes	No
2779	Murakati	0	0	0	0	0	0	0	No	Yes	No	Yes	No	No	Yes	No
2780	Kaniari	0	0	0	0	0	0	0	No	Yes	No	Yes	No	No	Yes	No
2781	Mamrasol	0	0	0	0	0	0	0	No	Yes	No	Yes	No	No	No	No
2782	Patharjora	0	0	0	2	0	1	0	No	No	Yes	Yes	No	No	Yes	No
2783	Brindabanpur	0	0	0	1	0	1	0	No	Yes	Yes	Yes	No	No	Yes	No
2784	Dhuakaki	0	0	0	1	0	1	0	No	Yes	Yes	Yes	No	Yes	Yes	No
2785	Sabrakon	0	0	0	0	0	0	0	No	No	Yes	Yes	No	No	Yes	No
2786	Asthasol	0	0	0	0	0	0	0	Yes	Yes	Yes	Yes	No	No	Yes	No
2787	Gamarbani	0	0	0	0	0	0	0	No	No	No	Yes	No	Yes	Yes	No
2788	Rajpur	0	0	0	2	0	0	0	Yes	Yes	Yes	No	No	No	Yes	No
2789	Saldaha	0	0	0	1	0	1	0	No	Yes	Yes	Yes	No	No	Yes	No
2790	Golakpur	0	0	0	0	0	0	0	No	Yes	Yes	Yes	No	No	Yes	No
Block T O T A L :		1	9	10	27	1	23	0	10	127	124	97	0	42	112	2

Availability of toilet & others Yes / No				Communication and transport facilities (If amenities available code -Yes is given except for Village Pin Code ,If not available within the village , the distance range code viz; a for < 5 Kms, b for 5-10 Kms and c for 10+ kms of nearest place where facility is available is given).									
Community toilet including bath.	Community toilet excluding bath.	Rural sanitary mart or sanitary hardware outlet available near the village.	Community bio- gas or recycle of waste for productive use.	Post office(PO)	Sub post office (SPO)	Post & Telegraph office (P&TO)	Village Pin Code	Telephones (Land lines)	Public call office (PCO)	Mobile phone coverage	Name of Village	Serial Number	
47	48	49	50	51	52	53	54	55	56	57	2	1	
No	No	No	No	b	Yes	c	722149	Yes	Yes	Yes	Satmauli	2770	
No	No	No	No	c	c	c	722149	Yes	Yes	Yes	Nachankonda	2771	
No	No	No	No	b	c	c	722149	Yes	c	Yes	Domakonda	2772	
No	No	No	No	b	a	c	722152	Yes	a	Yes	Mandi	2773	
No	No	No	Yes	a	a	c	722152	Yes	c	Yes	Tirra	2774	
No	No	Yes	No		Yes	c	722149	Yes	Yes	Yes	Amdangra	2775	
No	No	Yes	No	a	a	c	722152	a	a	b	Bhandarkaki	2776	
No	No	No	No	Yes	a	a	722158	a	Yes	Yes	Saltara	2777	
No	No	No	No	b	c	c	722156	b	Yes	Yes	Sonajhor	2778	
No	No	No	No	Yes	a	a	722149	a	a	Yes	Murakati	2779	
No	No	No	No	b	c	c	722149	c	c	Yes	Kaniari	2780	
No	No	No	No	Yes	b	b	722152	Yes	Yes	Yes	Mamrasol	2781	
No	No	Yes	No	a	Yes	c	722156	b	c	Yes	Patharjora	2782	
No	No	No	No	a	b	c	722149	Yes	b	Yes	Brindabanpur	2783	
No	No	Yes	No	a	b	c	722152	a	b	b	Dhuakaki	2784	
No	No	Yes	No	a	Yes	c	722149	b	a	b	Sabrakon	2785	
No	No	Yes	No	a	Yes	c	722149	Yes	Yes	Yes	Asthasol	2786	
No	No	Yes	No	b	a	b	722152	b	a	Yes	Gamarbani	2787	
No	No	Yes	No	a	b	b	722152	a	Yes	b	Rajpur	2788	
No	No	Yes	No	a	b	c	722152	Yes	Yes	Yes	Saldaha	2789	
No	No	Yes	No	a	b	c	722152	Yes	a	Yes	Golakpur	2790	
2	1	14	1	10	17	2	137	41	23	112	: Block T O T A L		

Communication and transport facilities (If amenities available code -Yes is given except for Village Pin Code ,If not available within the village , the distance range code viz; a for < 5 Kms, b for 5-10 Kms and c for 10+ kms of nearest place where facility is available is given).													Village connected to highway (If amenities available code viz; a for < 5 Kms, b for 5-10 Kms and c for 10+ kms of nearest place where facility is available is given).			
Serial Number	Name of Village	Internet cafes/ Common service centre (CSC)	Private courier facility	Bus service (Public & Private)	Railway stations	Auto/Modified Autos	Taxis and Vans	Tractors	Cycle-pulled rickshaws(Manual & Machine driven)	Carts driven by animals	Sea /River ferry service	Connected to national highway(NH)	Connected to state highway(SH)	Connected to major district road (MDR)	Connected to others district road	Pucca roads
1	2	58	59	60	61	62	63	64	65	66	67	68	69	70	71	72
2770	Satmauli	c	Yes	Yes	c	b	Yes	Yes	Yes	Yes	c	c	c	c	Yes	Yes
2771	Nachankonda	c	c	a	c	a	Yes	Yes	Yes	Yes	c	c	c	Yes	Yes	a
2772	Domakonda	c	c	b	c	c	c	Yes	b	Yes	c	c	c	b		b
2773	Mandi	c	c	Yes	c	c	Yes	Yes	Yes	Yes	c	c	c	a	Yes	Yes
2774	Tirra	c	c	a	b	c	Yes	Yes	b	Yes	c	c	c	Yes	b	b
2775	Amdangra	c	c	Yes	c	c	Yes	b	c	Yes	c			Yes		Yes
2776	Bhandarkaki	c	c	a	c	c	a	a	c	Yes	c					Yes
2777	Saltara	a	Yes	Yes	c	b	Yes	Yes	Yes	Yes	c	c	c	c	c	Yes
2778	Sonajhor	c	c	b	c	c	b	Yes	b	Yes	c	c	c	b		b
2779	Murakati	a	c	Yes	c	a	Yes	Yes	Yes	Yes	c	c	c		Yes	Yes
2780	Kaniari	c	c	c	c	c	c	Yes	Yes	Yes	c	c	c	c	b	b
2781	Mamrasol	b	b	b	c	b	b	Yes	Yes	Yes	c	c	c			Yes
2782	Patharjora	c	c	Yes	c	c	b	a	c	Yes	c					b
2783	Brindabanpur	b	c	b	b	c	b	b	b	Yes	c					b
2784	Dhuakaki	c	c	b	b	c	a	a	c	Yes	c					b
2785	Sabrakon	c	c	a	b	c	a	a	c	Yes	c					a
2786	Asthasol	c	c	Yes	c	c	a	a	c	Yes	c			Yes		Yes
2787	Gamarbani	b	b	a	c	b	a	a	b	Yes	c					a
2788	Rajpur	b	b	a	c	b	a	a	b	Yes	c			Yes		a
2789	Saldaha	c	c	a	c	c	b	a	c	Yes	c					a
2790	Golakpur	c	c	a	c	c	b	b	c	Yes	c					a
Block T O T A L :		1	2	48	0	6	35	75	67	100	9	0	8	36	39	30

ys,village roads, banks & credit societies :-Yes is given, If not available within the code viz; a for <5 Kms, b for 5-10 Kms place where facility is available is given).													Availability of miscellaneous facilities (If amenities available code -Yes is given, If not available within the village , the distance range code viz; a for < 5 Kms, b for 5-10 Kms and c for 10+ kms of nearest place where facility is available is given).			
Kutchcha roads	Water bounded macadam(WBM) roads	Navigable waterway (river/canal)(NW)	Footpaths (FP)	Commercial & Co-operative Banks	ATM	Agricultural Credit Societies	Self-Help Group (SHG)	Public distribution system (PDS) shop	Mandis / Regular market	Weekly Haat	Agricultural marketing society	Integrated Child Development Scheme (Nutritional Centres)	Anganwadi Centre (Nutritional Centres)	Others (Nutritional Centres)	Name of Village	Serial Number
73	74	75	76	77	78	79	80	81	82	83	84	85	86	87	2	1
Yes	c		b	c	c	Yes	Yes	Yes	c	c	Yes	Yes	Yes	Yes	Satmauli	2770
Yes			b	c	c	Yes	Yes	c	c	c	Yes	Yes	Yes	Yes	Nachankonda	2771
Yes	c	c	c	c	c	Yes	b	c	c	Yes	Yes	Yes	Yes	Yes	Domakonda	2772
Yes	a		a	c	c	Yes	a	c	c	c	Yes	Yes	Yes	Yes	Mandi	2773
Yes	b	Yes	b	c	c	Yes	a	c	c	c	Yes	Yes	Yes	Yes	Tirra	2774
Yes			Yes	c	c	Yes	Yes	Yes	c	c	Yes	Yes	Yes	Yes	Amdangra	2775
Yes			a	c	c	Yes	a	c	c	c	Yes	Yes	Yes	Yes	Bhandarkaki	2776
b			c	c	c	Yes	b	Yes	Yes	Yes	Yes	Yes	Yes	Yes	Saltara	2777
a	c		c	c	b	Yes	c	b	c	b	Yes	Yes	Yes	Yes	Sonajhor	2778
Yes	Yes		c	c	c	Yes	Yes	c	a	a	Yes	Yes	Yes	Yes	Murakati	2779
Yes			c	c	c	Yes	b	c	b	b	Yes	Yes	Yes	Yes	Kaniari	2780
Yes			c	c	Yes	Yes	Yes	c	b	c	Yes	Yes	Yes	Yes	Mamrasol	2781
Yes			a	c	c	Yes	Yes	c	c	c	Yes	Yes	Yes	Yes	Patharjora	2782
Yes			b	c	c	Yes	Yes	c	c	c	Yes	Yes	Yes	Yes	Brindabanpur	2783
Yes		Yes	b	c	c	Yes	a	c	c	c	Yes	Yes	Yes	Yes	Dhuakaki	2784
Yes			a	c	c	Yes	a	c	c	c	Yes	Yes	Yes	Yes	Sabrakon	2785
b			a	c	c	Yes	a	c	c	c	Yes	Yes	Yes	Yes	Asthasol	2786
Yes			a	b	b	Yes	Yes	c	b	b	Yes	Yes	Yes	Yes	Gamarbani	2787
Yes			b	b	b	Yes	a	c	b	b	Yes	Yes	Yes	Yes	Rajpur	2788
b			b	c	c	Yes	a	c	c	c	Yes	Yes	Yes	Yes	Saldaha	2789
Yes			b	c	c	Yes	Yes	c	c	c	Yes	Yes	Yes	Yes	Golakpur	2790
119	24	23	53	7	0	11	135	63	15	41	37	112	129	138	: Block T O T A L	

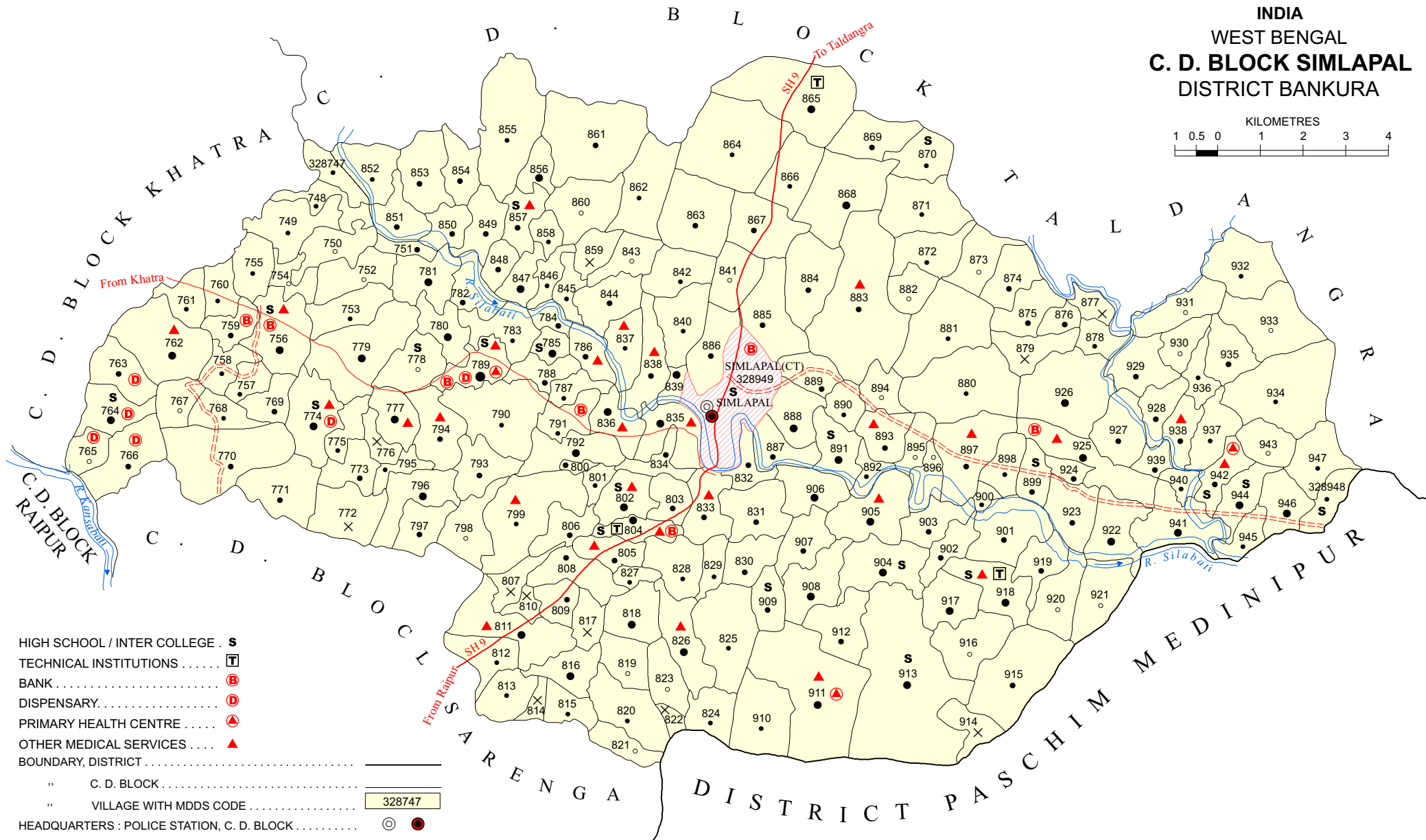

Availability of miscellaneous facilities (If amenities available code -Yes is given, If not available within the village , the distance range code viz; a for < 5 Kms, b for 5-10 Kms and c for 10+ kms of nearest place where facility is available is given).													Availability of electricity (Yes/No)			
Serial Number	Name of Village	ASHA (Accredited Social Health Activist)	Community centre with/without TV	Sports Field,	Sports Club / Recreation Centre	Cinema / Video Hall	Public Library	Public Reading Room	Newspaper Supply	Assembly Polling station	Birth & Death Registration Office	Power Supply for Domestic Use (ED)	Power Supply for Agricultural Use (EAG)	Power Supply for Commercial Use (EC)	Power Supply for All Uses (EA)	
1	2	88	89	90	91	92	93	94	95	96	97	98	99	100	101	
2770	Satmauli	Yes	c	Yes	c	c	b	c	Yes	Yes	Yes	Yes	Yes	No	No	
2771	Nachankonda	Yes	c	Yes	c	c	c	c	Yes	Yes	Yes	Yes	Yes	No	No	
2772	Domakonda	Yes	c	Yes	c	c	c	Yes	Yes	Yes	a	Yes	No	No	No	
2773	Mandi	Yes	c	Yes	c	c	c	c	Yes	Yes	a	Yes	Yes	Yes	Yes	
2774	Tirra	Yes	c	Yes	c	c	c	c	Yes	c	Yes	Yes	No	No	No	
2775	Amdangra	Yes	c	Yes	Yes	c	Yes	c	Yes	Yes	Yes	Yes	No	Yes	No	
2776	Bhandarkaki	Yes	c	Yes	Yes	c	a	c	Yes	a	a	Yes	No	Yes	No	
2777	Saltara	Yes	Yes	Yes	Yes	b	a	a	Yes	Yes	Yes	Yes	Yes	No	No	
2778	Sonajhor	Yes	Yes	a	Yes	Yes	Yes	Yes	Yes	Yes	b	Yes	No	No	No	
2779	Murakati	Yes	a	a	a	b	b	b	b	Yes	a	Yes	Yes	Yes	Yes	
2780	Kaniari	Yes	c	a	c	c	c	c	b	Yes	b	Yes	Yes	Yes	Yes	
2781	Mamrasol	Yes	Yes	a	Yes	c	b	b	b	Yes	b	Yes	Yes	Yes	Yes	
2782	Patharjora	Yes	c	Yes	Yes	c	b	c	Yes	Yes	Yes	Yes	No	Yes	No	
2783	Brindabanpur	Yes	c	Yes	Yes	c	b	Yes	Yes	Yes	b	Yes	No	Yes	No	
2784	Dhuakaki	Yes	c	Yes	Yes	c	b	c	Yes	Yes	b	Yes	No	Yes	No	
2785	Sabrakon	Yes	Yes	Yes	Yes	c	c	c	Yes	Yes	a	Yes	No	Yes	No	
2786	Asthasol	Yes	c	Yes	Yes	c	a	c	Yes	a	a	Yes	No	Yes	No	
2787	Gamarbani	Yes	b	Yes	Yes	c	Yes	b	Yes	Yes	a	Yes	No	Yes	No	
2788	Rajpur	Yes	b	a	Yes	b	Yes	Yes	Yes	Yes	b	Yes	No	Yes	No	
2789	Saldaha	Yes	c	Yes	Yes	c	b	c	Yes	Yes	b	Yes	No	Yes	No	
2790	Golakpur	Yes	c	Yes	Yes	c	b	c	Yes	Yes	b	Yes	No	Yes	No	
Block T O T A L :		103	47	110	97	35	57	67	96	102	37	141	31	61	27	

Nearest Town		Land Use								
		Area under different types of land use (in hectares rounded up to one decimal place)								
Name	Distance range code i.e. a for < 5 Kms, b for 5-10 Kms and c for 10+ kms .	Forests	Area under Non-agricultural Uses	Barren and Un-cultivable land	Permanent Pastures and Other Grazing Lands	Land Under Miscellaneous Tree Crops etc.	Culturable Waste Land	Name of Village	Serial Number	
102	103	104	105	106	107	108	109	2	1	
BISHNUPUR	c	162.7	45.3	0	0	0	0	Satmauli	2770	
BISHNUPUR	c	45.3	95.4	0	0	0	0	Nachankonda	2771	
BISHNUPUR	c	0	12.5	0	0	0	0	Domakonda	2772	
BISHNUPUR	c	0	17.9	0	0	0	0	Mandi	2773	
BISHNUPUR	c	0	25.4	0	0	0	0	Tirra	2774	
BISHNUPUR	b	160.3	31.4	0	0	0	0	Amdangra	2775	
BISHNUPUR	c	0	12	0	0	0	0	Bhandarkaki	2776	
BISHNUPUR	b	0	64.8	0	0	0	0	Saltara	2777	
BISHNUPUR	b	286.1	195.5	0	0	0	0	Sonajhor	2778	
BISHNUPUR	b	202.3	48.7	0	0	0	0	Murakati	2779	
BISHNUPUR	b	412.8	173.9	0	0	0	180.1	Kaniari	2780	
BISHNUPUR	b	79.3	52	0	0	0	0	Mamrasol	2781	
BISHNUPUR	b	203.2	16.3	0	0	0	0	Patharjora	2782	
BISHNUPUR	c	177.2	51.5	0	0	0	0	Brindabanpur	2783	
BISHNUPUR	c	0	1.4	0	0	0	0	Dhuakaki	2784	
BISHNUPUR	b	70.4	76.8	0	0	0	0	Sabrackon	2785	
BISHNUPUR	b	82.6	173.8	0	0	0	0	Asthasol	2786	
BISHNUPUR	b	50.6	422.2	0	0	0	364.2	Gamarbani	2787	
BISHNUPUR	b	98.3	244.1	0	0	0	161.9	Rajpur	2788	
BISHNUPUR	b	70	73.7	0	0	0	0	Saldaha	2789	
BISHNUPUR	c	76.9	18.3	0	0	0	0	Golakpur	2790	
0	0	10620	6652.9	0	0	0	841.2	: Block T O T A L		

Land Use												
Area under different types of land use (in hectares rounded up to one decimal place)								Area irrigated by source (in hectare).				
Serial Number	Name of Village	Fallow lands other than current fallows	Current Fallows	Net Area Sown	Total Irrigated Land Area	Total Un-irrigated Land Area	Canals (C)	Wells/Tube-wells(W/TW)	Tanks/Lakes(T/L)	Water Falls(WF)	Others(O)	
1	2	110	111	112	113	114	115	116	117	118	119	
2770	Satmauli	0	0	213	157.8	55.2	157.8	0	0	0	0	
2771	Nachankonda	0	0	295.4	200.2	95.2	190.2	0	10	0	0	
2772	Domakonda	0	0	43.7	20.2	23.5	20.2	0	0	0	0	
2773	Mandi	0	0	76.9	40.5	36.4	40.5	0	0	0	0	
2774	Tirra	0	0	156.8	111.1	45.7	111	0	0.1	0	0	
2775	Amdangra	0	0	32.9	4	28.8	4	0	0	0	0	
2776	Bhandarkaki	0	0	63.2	32.3	30.9	22.3	0	0	0	10	
2777	Saltara	0	0	96.3	42.4	53.9	32.4	0	0	0	10	
2778	Sonajhor	0	0	315.7	140.5	175.2	140.5	0	0	0	0	
2779	Murakati	0	0	159.8	80.5	79.4	60.5	0	20	0	0	
2780	Kaniari	0	0	526.1	414.5	111.6	414.5	0	0	0	0	
2781	Mamrasol	0	0	192.2	105.2	87	105.2	0	0	0	0	
2782	Patharjora	0	0	92.3	55.6	36.7	52.6	3	0	0	0	
2783	Brindabanpur	0	0	161.6	56.7	105	56.7	0	0	0	0	
2784	Dhuakaki	0	0	77.4	20.4	57.1	12.1	8.2	0	0	0	
2785	Sabrakon	0	0	101.2	40.4	60.8	36.4	4	0	0	0	
2786	Asthasol	0	0	152.2	40.5	111.7	40.5	0	0	0	0	
2787	Gamarbani	0	0	214.4	163.7	50.7	160.7	3	0	0	0	
2788	Rajpur	0	0	182.1	160.7	21.4	160.7	0	0	0	0	
2789	Saldaha	0	0	221	68	153	38	5	6	0	19	
2790	Golakpur	0	0	40.5	8	32.4	4	4	0	0	0	
Block T O T A L :		0	0	16860	11777	5083.1	11132	191.2	212.1	0	0	

Name of three most important commodities manufactured			Name of Village	Serial Number
First	Second	Third		
120	121	122	2	1
			Satmauli	2770
			Nachankonda	2771
			Domakonda	2772
			Mandi	2773
			Tirra	2774
			Amdangra	2775
			Bhandarkaki	2776
			Saltara	2777
			Sonajhor	2778
			Murakati	2779
			Kaniari	2780
			Mamrasol	2781
			Patharjora	2782
			Brindabanpur	2783
			Dhuakaki	2784
			Sabrakon	2785
			Asthasol	2786
			Gamarbani	2787
			Rajpur	2788
			Saldaha	2789
			Golakpur	2790
			: Block T O T A L	

INDIA
WEST BENGAL
C. D. BLOCK SIMLAPAL
DISTRICT BANKURA



- HIGH SCHOOL / INTER COLLEGE . **S**
- TECHNICAL INSTITUTIONS **T**
- BANK **B**
- DISPENSARY..... **D**
- PRIMARY HEALTH CENTRE **A**
- OTHER MEDICAL SERVICES **▲**
- BOUNDARY, DISTRICT
- " C. D. BLOCK
- " VILLAGE WITH MDDS CODE
- HEADQUARTERS : POLICE STATION, C. D. BLOCK
- POPULATION SIZE OF VILLAGES : BELOW 200,
200-499, 500-999, 1000-4999, 5000 AND ABOVE
- UNINHABITED VILLAGE WITH MDDS CODE
- CENSUS TOWN WITH MDDS CODE
- STATE HIGHWAY
- IMPORTANT METALLED ROADS
- UNMETALLED ROADS
- RIVER AND STREAM

328747

328949

SH 9

TOTAL AREA OF THE C.D. BLOCK.....	310.15 Sq. Kms.
TOTAL POPULATION OF THE C.D. BLOCK.....	143038
TOTAL NUMBER OF VILLAGES.....	202
TOTAL NUMBER OF INHABITED VILLAGES.....	191
TOTAL NUMBER OF CENSUS TOWNS.....	1
TOTAL NUMBER OF STATUTORY TOWNS.....	NIL
DISTANCE FROM DISTRICT HEADQUARTERS TO C. D. BLOCK HEADQUARTERS (APPROX.)	32 Kms.

Alphabetical List of Villages

Name of the CD Block : Simlapal

CD Block Code (2011) : 0219

Sl. No.	Name of the Village	PLCN 2001	MDDS PLCN 2011
1	2	3	4
1	Amakunda	02255100	328844
2	Ambakra	02252800	328821
3	Andharia	02246500	328758
4	Arjjunia	02260200	328894
5	Arra	02265000	328942
6	Asna	02252500	328818
7	Badageria	02258100	328874
8	Bagakhulia	02259100	328884
9	Bagnada	02262800	328920
10	Balaram Pur	02264300	328935
11	Balarampur	02257600	328869
12	Bamun Pathri	02264000	328932
13	Bandiara	02264600	328938
14	Baniadoba	02254800	328841
15	Bankata	02248400	328777
16	Bankata	02260100	328893
17	Bankhola	02250700	328800
18	Bansi	02255400	328847
19	Banskanali	02256100	328854
20	Baradhara	02247000	328763
21	Barahetyagara	02251800	328811
22	Barakhulia	02264100	328933
23	Baramakarkol	02252300	328816
24	Baranimdiha	02246600	328759
25	Bardi	02254100	328834
26	Baricha	02263300	328925
27	Barisol	02265300	328945
28	Baurisol	02249500	328788
29	Benjtabani	02250400	328797
30	Benrebati	02250500	328798
31	Beoncha	02265500	328947
32	Betjharria	02247700	328770
33	Bhaduldoba	02254900	328842
34	Bhalkamuri	02247600	328769
35	Bhalukkhunia	02259800	328890
36	Bhangabandh	02253100	328824
37	Bhedua	02263400	328926
38	Bhelaidiha	02248900	328782
39	Bhudrubad	02252200	328815
40	Bhutsahar	02265200	328944
41	Bikrampur	02251100	328804
42	Birsingpur	02251000	328803
43	Budhadhara	02245700	328750

Alphabetical List of Villages

Name of the CD Block : Simlapal

CD Block Code (2011) : 0219

Sl. No.	Name of the Village	PLCN 2001	MDDS PLCN 2011
1	2	3	4
44	Chakrasol	02264900	328941
45	Chandpur	02262500	328917
46	Chhota Hetyagara	02251700	328810
47	Chhota Makarkol	02252400	328817
48	Dhabani	02253600	328829
49	Dhanghari	02261200	328904
50	Dhanisukni	02252700	328820
51	Dhankhunja	02259600	328888
52	Dhuliapur	02263000	328922
53	Digpar	02264700	328939
54	Doldere	02260000	328892
55	Dubrajpur	02262100	328913
56	Dudhia Doba	02257900	328872
57	Ekaria Jambani	02262300	328915
58	Ganrra	02255500	328848
59	Ghaghrakhulia	02262200	328914
60	Ghagra	02258400	328877
61	Ghoradhara	02256300	328856
62	Ghugia	02259500	328887
63	Gilirpahari	02247200	328765
64	Godabahara	02258900	328882
65	Gorakata	02251900	328812
66	Gotkanali	02249800	328791
67	Gurighati	02247800	328771
68	Handulia	02245400	328747
69	Hansapathar	02247400	328767
70	Hariharpur	02263100	328923
71	Harintuli	02251500	328808
72	Harinyaguri	02254300	328836
73	Hatibari	02261900	328911
74	Jagannathpur	02259300	328886
75	Jaleswar	02260600	328898
76	Jambedia	02263200	328924
77	Jamda	02249100	328784
78	Jamirdiha	02258800	328881
79	Jarisa	02254200	328835
80	Jatiakanali	02257300	328866
81	Jharia	02256200	328855
82	Jhikri	02249300	328786
83	Jhumka	02260900	328901
84	Jirabaid	02256000	328853
85	Jugidangra	02250000	328793
86	Junbakra	02248800	328781

Alphabetical List of Villages

Name of the CD Block : Simlapal

CD Block Code (2011) : 0219

Sl. No.	Name of the Village	PLCN 2001	MDDS PLCN 2011
1	2	3	4
87	Junkaria	02254500	328838
88	Kadamara	02246200	328755
89	Kadambandh	02252900	328822
90	Kaharan	02255200	328845
91	Kalabati	02253200	328825
92	Kaliam	02252600	328819
93	Kallaicha	02253700	328830
94	Kalsuli	02247500	328768
95	Kamala	02256500	328858
96	Kaniabali	02251600	328809
97	Kansachora	02256900	328862
98	Kantasola	02253000	328823
99	Karakanali	02257200	328865
100	Kathjuria	02251300	328806
101	Kayma	02260300	328895
102	Keotdhara	02264200	328934
103	Khaergaria	02261600	328908
104	Khamardanga	02261400	328906
105	Khapmayna	02248200	328775
106	Kharika	02248000	328773
107	Kharjuria	02246000	328753
108	Kharkhari	02245900	328752
109	Koldoba	02257400	328867
110	Korkhi	02249000	328783
111	Krishnabati	02262400	328916
112	Krishnapur	02251200	328805
113	Krishnapur	02259000	328883
114	Kuchakon	02264500	328937
115	Kukrakhondar	02247100	328764
116	Kumardoba	02253500	328828
117	Kumarsol	02250200	328795
118	Kusbakra	02265100	328943
119	Kusmi	02264800	328940
120	Kustara	02261500	328907
121	Kusumdunri	02259200	328885
122	Kusumkanali	02249400	328787
123	Lakhyatapal	02245600	328749
124	Lakshmanpur	02260700	328899
125	Lakshmipal	02261100	328903
126	Lakshmisagar	02249600	328789
127	Machatora	02256400	328857
128	Madhabpur	02246400	328757
129	Madhabpur	02259900	328891

Alphabetical List of Villages

Name of the CD Block : Simlapal

CD Block Code (2011) : 0219

Sl. No.	Name of the Village	PLCN 2001	MDDS PLCN 2011
1	2	3	4
130	Madhupur	02258700	328880
131	Maidhara	02249900	328792
132	Malatibad	02252100	328814
133	Mamra	02246900	328762
134	Mandalgram	02263600	328928
135	Manipur	02253800	328831
136	Masatkhal	02257700	328870
137	Mathurakata	02260800	328900
138	Maulakanda	02258200	328875
139	Mayna	02248300	328776
140	Memouli	02255000	328843
141	Metyaldoba	02245500	328748
142	Mukundapur	02260500	328897
143	Namadudhia Doba	02258000	328873
144	Nekratapal	02262900	328921
145	Nimaipur	02253300	328826
146	Nuniabad	02251400	328807
147	Nutangar	02248700	328780
148	Nutangram	02261000	328902
149	Pachaparar	02263900	328931
150	Parasol	02265600	328948
151	Parsala	02248100	328774
152	Parulia	02254000	328833
153	Parulia	02254400	328837
154	Patamechla	02259700	328889
155	Pathakata	02252000	328813
156	Pathardoba	02257500	328868
157	Patharkhamar	02263700	328929
158	Penruabaid	02247900	328772
159	Peripathar	02246100	328754
160	Pithabakra	02262700	328919
161	Puipal	02261300	328905
162	Pukhuria	02246300	328756
163	Pukhuria	02250900	328802
164	Putiadaha	02262600	328918
165	Rajabandh	02246800	328761
166	Rambandh	02258300	328876
167	Rambani	02257800	328871
168	Ramchandrapur	02245800	328751
169	Ramgar	02248600	328779
170	Rangamatia	02258600	328879
171	Rasikpur	02250100	328794
172	Raybandh	02262000	328912

Alphabetical List of Villages

Name of the CD Block : Simlapal

CD Block Code (2011) : 0219

Sl. No.	Name of the Village	PLCN 2001	MDDS PLCN 2011
1	2	3	4
173	Rengurbandh	02246700	328760
174	Rosana	02260400	328896
175	Runiara	02258500	328878
176	Sarasbakra	02250800	328801
177	Sarasbakra	02255600	328849
178	Sarenga	02250300	328796
179	Shushunia	02257100	328864
180	Shyam Pur	02263800	328930
181	Shyampur	02249700	328790
182	Sinyajora	02248500	328778
183	Sirsha	02253400	328827
184	Sitarampur	02256600	328859
185	Siuli	02264400	328936
186	Sonakanda	02255800	328851
187	Sovarajpur	02255700	328850
188	Srirampur	02265400	328946
189	Suknabad	02254700	328840
190	Suknokhali	02261700	328909
191	Sushinia	02261800	328910
192	Sushunia	02256700	328860
193	Talda	02253900	328832
194	Taldiha	02257000	328863
195	Tapubaid	02255900	328852
196	Tarupur	02255300	328846
197	Tentulia	02254600	328839
198	Tikarpara	02263500	328927
199	Tilabani	02249200	328785
200	Tilbari	02250600	328799
201	Tushkutari	02247300	328766
202	Uparsol	02256800	328861

Census of India 2011
Amenities and Land use

Serial Number	Name of Village	Location code no.	Total area of the village (in hectares rounded up to one decimal place)	Total population (2011 census)	Number of households (2011 census)	Number of educational amenities available in village , the distance range code viz; a for 0-5 kms, b for 5-10 kms, c for 10+ kms of nearest place where facility is available							
						Pre-Primary school (PP)	Primary school (P)	Middle school (M)	Secondary School (S)	Senior Secondary school (SS)	Degree college of arts , science & commerce (ASC)	Engineering college(EC)	Medical college (MC)
1	2	3	4	5	6	7	8	9	10	11	12	13	14

Name of District:-Bankura

Name of CD Block:-Simlupal

2791	Handulia	328747	101.6	278	65	b	a	c	b	c	c	c	c
2792	Metyaldoba	328748	102.9	256	46	1	1	c	b	c	c	c	c
2793	Lakhyatapal	328749	190.2	283	60	a	a	c	a	b	c	c	c
2794	Budhadhara	328750	139.5	26	4	a	a	a					
2795	Ramchandrapur	328751	55.6	611	131	1	1	c	b	b	c	c	c
2796	Kharkhari	328752	154.4	83	17	b	a	c	b	b	c	c	c
2797	Khajuria	328753	144.3	299	67	1	1	a	a	a	c	c	c
2798	Peripathar	328754	69.1	53	14	a	a	c	a	b	c	c	c
2799	Kadamara	328755	121	432	95	1	1	a	a	c	c	c	c
2800	Pukhuria	328756	234.6	1467	316	2	1	1	1	a	c	c	c
2801	Madhabpur	328757	68.1	254	55	2	2	c	a	c	c	c	c
2802	Andharia	328758	90.1	353	76	a	a	c	a	a	c	c	c
2803	Baranimdiha	328759	87.1	781	178	a	a	c	a	b	c	c	c
2804	Rengurbandh	328760	91.1	320	63	1	1	c	a	a	c	a	c
2805	Rajabandh	328761	104.4	293	55	1	1	a	b	c	c	c	c
2806	Mamra	328762	301.6	1146	245	1	1	c	a	a	c	c	c
2807	Baradhara	328763	217.6	820	181	2	2	a	b	c	c	c	c
2808	Kukrakhondar	328764	129.9	1044	229	2	2	1	1	b	c	c	c
2809	Gilirpahari	328765	101.8	185	36	1	1	a	b	c	c	c	c
2810	Tushkutari	328766	197.1	534	123			a	b	c	c	c	c
2811	Hansapathar	328767	102.9	34	10	1	1	c	a	a	c	c	c
2812	Kalsuli	328768	96.7	457	101	a	a	c	a	a	c	c	c
2813	Bhalkamuri	328769	92.8	813	169	1	1	c	a	a	c	c	c
2814	Betjharia	328770	383.2	573	122	1	1	a	a	c	c	c	c
2815	Gurighati	328771	219.8	756	147	1	1	c	a	a	c	c	c
2816	Penruabaid	328772	179.7	0	0								
2817	Kharika	328773	134.8	560	108	1	1	a	a	b	c	c	c
2818	Parsala	328774	202.3	2689	594	2	1	1	1	1	c	c	c
2819	Khapmayna	328775	73	272	48	1	1	a	a	c	c	a	
2820	Mayna	328776	50.8	0	0								
2821	Bankata	328777	114.7	1462	309	2	2	a	a				
2822	Sinyajora	328778	151.4	176	35	2	2		1	a	c		
2823	Ramgar	328779	332.1	1092	242	1	1	c	a	b	c	c	c
2824	Nutangar	328780	120.2	1795	370	2	2	a	a	b	c	c	c
2825	Junbakra	328781	164	2124	484	2	2	a	a	c			
2826	Bhelaidiha	328782	109.4	578	122	2	2	a	a	a	c		c
2827	Korkhi	328783	141	227	52								
2828	Jamda	328784	48.8	681	137	1	1	a	a	a	c	c	c
2829	Tilabani	328785	53.5	1084	260	2	2	1	1	a	b		c
2830	Jhikri	328786	98.8	873	195	1	1		a	c	c	c	c

- Village Directory

(As in 2009)

le. (If not available within the : < 5 Kms, b for 5-10 Kms and c cility is available is given).															Number of Medical Amenities available. (If not available within the village , the distance range code viz; a for < 5 Kms, b for 5-10 Kms and c for 10+ kms of nearest place where facility is available is given).															Name of Village	Serial Number
Management institute (MI)	Polytechnic (Pt)	Vocational training school /ITI	Non-formal training centre (NFTC)	Special school for disabled (SSD)	Others (specify)	Community health centre (CHC)	Primary health centre (PHC)	Primary health sub centre (PHS)	Maternity and child welfare centre (MCW)	T.B. clinic (TBC)	Hospital-allopathic (HA)	Hospital-alternative medicine (HO)	Dispensary (D)	Veterinary hospital (VH)	Mobile health clinic (MHC)	Family welfare centre (FWC)															
15	16	17	18	19	20	21	22	23	24	25	26	27	28	29	30	31	2	1													

Location CodeNo:-339

Location CodeNo:-0219

c	c	c	b	c	a	c	b	b	b	b	c	c	b	b	c	b	Handulia	2791
c	c	c	b	c			b	b	b	b	c	c	b	b	c	b	Metyaldoba	2792
c	c	c	a	c		c	b	a	a	a	c	c	a	c	c	a	Lakhyatapal	2793
							b	a	a	a	c	c	a	a	c	a	Budhadhara	2794
c	c	c	b	b			b	b	b	b	c	c	b	b	c	b	Ramchandrapur	2795
c	c	c	b	c		c	c	b	b	b	c	c	b	b	c	b	Kharkhari	2796
c	c	c	a	c		c	b	a	a	c	c	a	a	c	b	b	Khارجuria	2797
c	c	c	a	c		c	b	a	a	a	c	c	a	c	c	a	Peripathar	2798
c	c	c	a	c		c	b	a	b	a	c	c	a	c	c	b	Kadamara	2799
c	c	c	1	c		c	b	1	1	1	c	c	a	a	c	1	Pukhuria	2800
c	c	a	a	c		c	b	a	a	a	c	c	a	b	c	a	Madhabpur	2801
c	c	c	a	c		c	b	a	a	a	c	c	a	a	c	a	Andharia	2802
c	c	c	a	c		c	b	a	a	a	c	c	a	a	c	a	Baranimdiha	2803
c	c	c	a	c		c	b	a	a	a	c	c	a	1	c	a	Rengurbandh	2804
c	c	c	a	c		c	b	a	a	a	c	c	a	c	c	a	Rajabandh	2805
c	c	c	a	c		c	b	1	1	1	c	c	a	b	c	1	Mamra	2806
c	c	c	b	c		c	c	a	a	a	c	c	1	b	c	a	Baradhara	2807
c	c	c	b	c		c	c	a	a	a	c	c	1	c	c	a	Kukrakhondar	2808
c	c	c	b	c		c	c	a	a	a	c	c	2	c	c	a	Gilirpahari	2809
c	c	c	b	c		c	c	a	a	a	c	c	1	c	c	a	Tushkutari	2810
c	c	c	a	c		c	b	a	a	a	c	c	a	a	c	a	Hansapathar	2811
c	c	c	a	c		c	b	a	a	a	c	c	a	a	c	a	Kalsuli	2812
c	c	c	a	c		c	b	a	a	a	c	c	a	a	c	a	Bhalkamuri	2813
c	c	a	c			c	b	a	a	b	c	c	a	c	c	a	Betjharia	2814
c	c	c	a	c		a	b	a	a	a	c	c	b	c	c	a	Gurighati	2815
																	Penruabaid	2816
c						c	c	a		c	a		c	c			Kharika	2817
c	c	c	2			c	c	1	1	1	c	c	3	b	c	b	Parsala	2818
		c				c	c	a		c	c	2	a	2			Khapmayna	2819
																	Mayna	2820
						c	c	1		c	a		a	a			Bankata	2821
						b	b	a		b	b		a				Sinyajora	2822
c	c	c	a	c		c	b	a	a	a	c	c	a	c	c	a	Ramgar	2823
c	c		c				b	a	c	c	c						Nutangar	2824
		c				c	b	b	c	c	c		b	c		c	Junbakra	2825
c							c	b	c	c	c		a				Bhelaidiha	2826
							c	a			c		a				Korkhi	2827
c						b	b	a		b	b		a				Jamda	2828
c	c		c			b	b	a	c	b	b		a				Tilabani	2829
		c				a	b	c	b	c	b	c	b	2	2	2	Jhikri	2830

Serial Number	Name of Village	Number of Non-Government Medical Amenities available.							Availability of drinking water - Yes / No							
		Charitable non Govt. hospital/Nursing home.	Medical practitioner with MBBS Degree	Medical practitioner with other degree	Medical practitioner with no degree	Traditional practitioner and faith healer .	Medicine Shop	Others	Tap water (Treated/Untreated)	Well water (Covered / Uncovered well)	Hand Pump	Tube wells / Bore well	Spring	River / Canal	Tank / Pond / Lake	Others
1	2	32	33	34	35	36	37	38	39	40	41	42	43	44	45	46

2791	Handulia	0	0	0	0	0	0	0	No	No	Yes	Yes	No	No	Yes	No
2792	Metyaldoba	0	0	0	0	0	0	0	No	No	Yes	No	No	No	Yes	No
2793	Lakhyatapal	0	0	0	0	0	0	0	No	No	Yes	No	No	No	Yes	No
2794	Budhadhara	0	0	0	0	0	0	0	No	No	Yes	No	No	No	Yes	No
2795	Ramchandrapur	0	0	0	0	0	0	0	No	No	Yes	No	No	No	Yes	No
2796	Kharkhari	0	0	0	0	0	0	0	No	Yes	Yes	No	No	Yes	Yes	No
2797	Kharjuria	0	0	0	0	0	0	0	No	Yes	Yes	No	No	No	Yes	No
2798	Peripathar	0	0	0	0	0	0	0	No	No	Yes	No	No	No	No	No
2799	Kadamara	0	0	0	0	0	0	0	No	Yes	Yes	No	No	Yes	Yes	No
2800	Pukhuria	0	0	0	1	0	1	1	No	Yes	Yes	No	No	Yes	Yes	No
2801	Madhabpur	0	0	0	0	0	0	0	No	Yes	Yes	No	No	Yes	Yes	No
2802	Andharia	0	0	0	0	0	0	0	No	Yes	Yes	No	No	Yes	Yes	No
2803	Baranimdiha	0	0	0	0	0	0	0	No	Yes	Yes	No	No	Yes	Yes	No
2804	Rengurbandh	0	0	0	0	0	0	0	No	Yes	Yes	No	No	Yes	Yes	No
2805	Rajabandh	0	0	0	0	0	0	0	No	Yes	Yes	No	No	Yes	Yes	No
2806	Mamra	0	0	0	0	0	0	0	No	Yes	Yes	No	No	Yes	Yes	No
2807	Baradhara	0	0	0	1	0	0	0	No	Yes	Yes	No	No	Yes	Yes	No
2808	Kukrakhondar	0	0	0	1	0	0	0	No	Yes	Yes	No	No	Yes	Yes	No
2809	Gilirpahari	0	0	0	2	0	0	0	No	Yes	Yes	No	No	No	Yes	No
2810	Tushkutari	0	0	0	1	0	0	0	No	Yes	Yes	No	No	Yes	Yes	No
2811	Hansapathar	0	0	0	0	0	0	0	No	Yes	Yes	No	No	Yes	Yes	No
2812	Kalsuli	0	0	0	0	0	0	0	No	Yes	Yes	Yes	No	Yes	Yes	No
2813	Bhalkamuri	0	0	0	0	0	0	0	No	Yes	Yes	No	No	Yes	Yes	No
2814	Betjharia	0	0	0	0	0	0	0	No	Yes	Yes	No	No	Yes	Yes	No
2815	Gurighati	0	0	0	0	0	0	0	No	Yes	Yes	No	No	Yes	Yes	No
2816	Penruabaid															
2817	Kharika	0	0	0	0	0	0	0	No	Yes	Yes	Yes	No	Yes	Yes	No
2818	Parsala	0	0	2	1	0	1	0	No	Yes	Yes	Yes	No	Yes	Yes	No
2819	Khapmayna	2	2	2	2	2	2	2	No	Yes	Yes	Yes	No	Yes	Yes	No
2820	Mayna															
2821	Bankata	0	0	0	0	0	0	0	No	Yes	Yes	Yes	No	Yes	Yes	No
2822	Sinyajora	0	0	0	0	0	0	0	No	Yes	Yes	Yes	No	No	Yes	No
2823	Ramgar	0	0	0	0	0	0	0	No	Yes	Yes	No	No	Yes	Yes	No
2824	Nutangar	0	0	0	0	0	0	0	No	Yes	Yes	Yes	No	No	Yes	No
2825	Junbakra	0	0	0	1	0	1	0	No	Yes	Yes	Yes	No	Yes	Yes	No
2826	Bhelaidiha	0	1	0	0	0	0	0	No	Yes	Yes	Yes	No	Yes	Yes	No
2827	Korkhi	0	0	0	0	0	0	0	No	No	No	No	No	No	No	No
2828	Jamda	0	0	0	0	0	0	0	No	Yes	No	Yes	No	Yes	Yes	No
2829	Tilabani	0	0	0	0	0	0	0	No	Yes	Yes	Yes	No	No	Yes	No
2830	Jhikri	0	0	0	0	0	0	0	No	Yes	Yes	Yes	No	Yes	Yes	No

Availability of toilet & others Yes / No				Communication and transport facilities (If amenities available code -Yes is given except for Village Pin Code ,If not available within the village , the distance range code viz; a for < 5 Kms, b for 5-10 Kms and c for 10+ kms of nearest place where facility is available is given).								
Community toilet including bath.	Community toilet excluding bath.	Rural sanitary mart or sanitary hardware outlet available near the village.	Community bio- gas or recycle of waste for productive use.	Post office(PO)	Sub post office (SPO)	Post & Telegraph office (P&TO)	Village Pin Code	Telephones (Land lines)	Public call office (PCO)	Mobile phone coverage	Name of Village	Serial Number
47	48	49	50	51	52	53	54	55	56	57	2	1

No	No	No	No	c	a	b	722160	b	b	Yes	Handulia	2791
No	No	No	No	c	b	b	722160	b	b	Yes	Metyaldoba	2792
No	No	No	No	a	b	c	722160	b	a	Yes	Lakhyatapal	2793
No	No	No	No	c	a	b	722160	b	a	Yes	Budhadhara	2794
No	No	No	No	a	a	b	722160	a	b	b	Ramchandrapur	2795
No	No	No	No	c	b	c	722160	b	b	Yes	Kharkhari	2796
No	No	No	No	a	b	b	722160	a	a	Yes	Kharjuria	2797
No	No	No	No	a	b	c	722160	a	b	Yes	Peripathar	2798
No	No	No	No	a	b	c	722160	a	b	Yes	Kadamara	2799
No	No	No	No	c	Yes	b		b	Yes	Yes	Pukhuria	2800
No	No	No	No	c	b	c		b	a	Yes	Madhabpur	2801
No	No	No	No	c	a	b	722160	a	a	Yes	Andharia	2802
No	No	No	No	c	a	b	722173	a	a	Yes	Baranimdiha	2803
No	No	No	No	c	a	b	722160	a	a	Yes	Rengurbandh	2804
No	No	No	No	a	b	c	722160	b	a	Yes	Rajabandh	2805
No	No	No	Yes	a	b	c	722160	b	a	Yes	Mamra	2806
No	No	No	No	b	b	c	722160	b	a	Yes	Baradhara	2807
No	No	No	No	b	c	c	722160	c	b	Yes	Kukrakhondar	2808
No	No	No	Yes	b	c	c	722160	Yes	b	Yes	Gilirpahari	2809
No	No	No	No	b	b	c	722160	b	b	Yes	Tushkutari	2810
No	No	No	No	c	a	b	722160	a	a	Yes	Hansapathar	2811
No	No	No	No	c	a	b	722160	a	a	a	Kalsuli	2812
No	No	No	No	c		b	722160	a	a	Yes	Bhalkamuri	2813
No	No	No	Yes	a	b	c	722160	a	a	Yes	Betjharai	2814
No	No	No	No	a	b	c	722160	a	a	Yes	Gurighati	2815
											Penruabaid	2816
No	No	No	No	a	a	c	722160	a	a	Yes	Kharika	2817
No	No	No	No	c	Yes	c	722160	Yes	Yes	Yes	Parsala	2818
No	No	No	No	c	a	c	722160	a	a	Yes	Khapmayna	2819
											Mayna	2820
No	No	No	No	a		c		a	a	Yes	Bankata	2821
No	No	No	No	b	a	b	722160	Yes	b	Yes	Sinyajora	2822
No	No	No	No	c	b	c	722151	a	a	Yes	Rangar	2823
No	No	No	No	Yes	Yes	b	722160	Yes	Yes	Yes	Nutangar	2824
No	No	No	No	b	Yes	c	722160	Yes	b	a	Junbakra	2825
No	No	No	No	a	a	b	722160	Yes	a	Yes	Bhelaidiha	2826
No	No	No	No			c	722160	Yes	a	Yes	Korkhi	2827
No	No	No	No	a	a	b	722160	a	a	a	Jamda	2828
No	No	No	No	Yes	a	b	722160	Yes	a	Yes	Tilabani	2829
No	No	No	No	b	a	b	722160	b	b	Yes	Jhikri	2830

Communication and transport facilities (If amenities available code -Yes is given except for Village Pin Code ,If not available within the village , the distance range code viz; a for < 5 Kms, b for 5-10 Kms and c for 10+ kms of nearest place where facility is available is given).													Village connected to highway (If amenities available code viz; a for < 5 Kms, b for 5-10 Kms and c for 10+ kms of nearest place where facility is available is given).			
Serial Number	Name of Village	Internet cafes/ Common service centre (CSC)	Private courier facility	Bus service (Public & Private)	Railway stations	Auto/Modified Autos	Taxis and Vans	Tractors	Cycle-pulled rickshaws(Manual & Machine driven)	Carts driven by animals	Sea /River ferry service	Connected to national highway(NH)	Connected to state highway(SH)	Connected to major district road (MDR)	Connected to others district road	Pucca roads
1	2	58	59	60	61	62	63	64	65	66	67	68	69	70	71	72

2791	Handulia	b	b	b	c	c	b	b	b	Yes	c	c	c	b	b	b
2792	Metyaldoba	b	b	b	c	c	b	b	b	Yes	c	c	c	b	b	b
2793	Lakhyatapal	a	b	a	c	c	a	a	a	Yes	c	c	c	a	a	a
2794	Budhadhara	a	b	a	c	c	a	a	a	Yes	c	c	c	a	a	b
2795	Ramchandrapur	b	b	b	c	c	b	b	b	Yes	c	c	c	b	b	Yes
2796	Kharkhari	b	c	b	c	c	b	b	b	Yes	c	c	c	b	b	b
2797	Kharjuria	a	b	a	c	c	a	a	a	Yes	c	c	c	a	a	a
2798	Peripathar	a	b	a	c	c	a	a	a	Yes	c	c	c	a	a	a
2799	Kadamara	a	b	a	c	c	a	a	a	Yes	c	c	c	a	a	a
2800	Pukhuria	Yes	b	Yes	c	c	Yes	Yes	Yes	Yes	c	c	c		Yes	Yes
2801	Madhabpur	a	b	a	c	c	Yes	a	Yes	Yes	c	c	c	a	a	a
2802	Andharia	a	b	a	c	c	a	a	b	Yes	c	c	c	a	a	a
2803	Baranimdiha	a	b	Yes	c	c	Yes	Yes	Yes	Yes	c	c	c	Yes	Yes	Yes
2804	Rengurbandh	a	b	Yes	c	c	Yes	Yes	Yes	Yes	c	c	c	Yes	Yes	Yes
2805	Rajabandh	a	b	Yes	c	c	a	a	Yes	Yes	c	c	c	Yes		Yes
2806	Mamra	a	b	a	c	c	a	a	Yes	Yes	c	c	c	a	a	a
2807	Baradhara	a	b	a	c	c	a	a	a	Yes	c	c	a	a		a
2808	Kukrakhondar	b	c	Yes	c	c	Yes	Yes	Yes	Yes	c	c	c	a	Yes	Yes
2809	Gilirpahari	b	c	a	c	c	a	Yes	Yes	Yes	c	c	c	b	Yes	Yes
2810	Tushkutari	b	b	Yes	c	c	a	a	Yes	Yes	c	c	b	b	Yes	Yes
2811	Hansapathar	a	b	a	c	c	a	a	a	Yes	c	c	c	c	a	a
2812	Kalsuli	a	b	a	c	c	a	a	a	a	c	c	c	a	a	a
2813	Bhalkamuri	a	b	a	c	c	Yes	Yes	a	Yes	c	c	c	c	a	a
2814	Betjharia	a	b	b	c	b	b	a	a	Yes	c	c	c	b	b	b
2815	Gurighati	a	b	b	c	c	b	a	b	Yes	c	c	c	b	b	b
2816	Penruabaid															
2817	Kharika	c	c	a	c	a	a	a	a	Yes	c	c	c	c	a	a
2818	Parsala	b	c	b	c	c	Yes	Yes	Yes	Yes	c	c	c	b	Yes	Yes
2819	Khapmayna	c	c	Yes	c	a	a	a	a	Yes	c				Yes	Yes
2820	Mayna															
2821	Bankata	b	b	Yes	c	c	a	a	a	Yes	c			Yes	Yes	a
2822	Sinyajora	c	b	a	c	a	a	a	a	Yes	c			Yes	Yes	a
2823	Ramgar	a	b	a	c	c	a	a	b	Yes	c	c	c	Yes	a	a
2824	Nutangar	c	b	Yes	c	c	Yes	Yes	Yes	Yes	c	c		Yes	Yes	Yes
2825	Junbakra	c	c	a	c	b	b	Yes	b	Yes	c	a		c	a	a
2826	Bhelaidiha	b	b	Yes	c	a	Yes	Yes	Yes	Yes	c				Yes	Yes
2827	Korkhi	b	b	a	c	a	a	Yes	a	Yes	c					a
2828	Jamda	b	b	a	c	b	a	Yes	a	Yes	c			a	a	Yes
2829	Tilabani	b	b	a	c	b	b	Yes	a	Yes	c	c		b	Yes	Yes
2830	Jhikri	b	b	a	c	a	b	b	b	Yes	c			a	Yes	Yes

ys,village roads, banks & credit societies
 :-Yes is given, If not available within the
 code viz; a for <5 Kms, b for 5-10 Kms
 place where facility is available is given).

Availability of miscellaneous facilities (If amenities available code -Yes is given, If not
 available within the village , the distance range code viz; a for < 5 Kms, b for 5-10 Kms
 and c for 10+ kms of nearest place where facility is available is given).

73	74	75	76	77	78	79	80	81	82	83	84	85	86	87	Name of Village	Serial Number
Kutchcha roads	Water bounded macadam(WBM) roads	Navigable waterway (river/canal)(NW)	Footpaths (FP)	Commercial & Co-operative Banks	ATM	Agricultural Credit Societies	Self-Help Group (SHG)	Public distribution system (PDS) shop	Mandis / Regular market	Weekly Haat	Agricultural marketing society	Integrated Child Development Scheme (Nutritional Centres)	Anganwadi Centre (Nutritional Centres)	Others (Nutritional Centres)		1

Yes	Yes	c	Yes	b	c	b	Yes	a	c	b	b	Yes	Yes	Yes	Handulia	2791
Yes	Yes	c	Yes	b	c	b	Yes	a	c	b	b	Yes	Yes	Yes	Metyaldoba	2792
Yes	Yes	c	Yes	a	c	b	Yes	Yes	c	b	b	Yes	Yes	Yes	Lakhyatapal	2793
Yes	Yes	c	Yes	a	c	b	Yes	Yes	c	b	b	a	Yes	Yes	Budhadhara	2794
Yes	Yes	c	Yes	b	c	b	Yes	a	c	b	b	Yes	Yes	Yes	Ramchandrapur	2795
Yes	Yes	c	Yes	b	c	b	Yes	b	c	c	b	Yes	Yes	Yes	Kharkhari	2796
Yes	Yes	c	Yes	a	c	c	Yes	a	c	b	b	Yes	Yes	Yes	Kharjuria	2797
Yes	Yes	Yes	Yes	a	c	c	Yes	a	c	b	b	a	a	Yes	Peripathar	2798
Yes	Yes	a	Yes	a	c	c	Yes	a	c	b	b	Yes	Yes	Yes	Kadamara	2799
Yes	Yes	c	Yes	Yes	c	c	Yes	Yes	Yes	b	b	Yes	Yes	Yes	Pukhuria	2800
Yes	Yes		Yes	a	c	c	Yes	a	c	b	c	Yes	Yes	a	Madhabpur	2801
Yes	Yes	c	Yes	a	c	c	Yes	a	c	b	a	Yes	Yes	Yes	Andharia	2802
Yes	Yes	c	Yes	Yes	c	c	Yes	a	Yes	b	Yes	Yes	Yes	Yes	Baranimdiha	2803
Yes	Yes	c	Yes	a	c	c	Yes	a	c	b	a	Yes	a	Yes	Rengurbandh	2804
Yes	Yes	c	Yes	a	c	c	Yes	a	c	b	c	Yes	Yes	Yes	Rajabandh	2805
Yes	Yes	Yes	Yes	a	c	c	Yes	a	c	b	c	Yes	Yes	Yes	Mamra	2806
Yes	a	a	Yes	a	c	c	Yes	Yes	c	c	c	b	Yes	Yes	Baradhara	2807
Yes	Yes		Yes	b	c	c	Yes	b	c	c	c	Yes	b	Yes	Kukrakhondar	2808
Yes	Yes	a	Yes	b	c	c	Yes	a	c	b	c	a	b	Yes	Gilirpahari	2809
Yes	Yes	a	Yes	b	c	c	Yes	a	c	c	c	Yes	c	Yes	Tushkutari	2810
Yes	Yes	Yes	Yes	a	c	c	Yes	a	c	b	b	a	a	a	Hansapathar	2811
a	Yes	c	Yes	a	c	c	Yes	a	c	b	a	Yes	a	Yes	Kalsuli	2812
Yes	Yes	Yes	Yes	a	c	c	Yes	a	c	b	b	Yes	a	a	Bhalkamuri	2813
Yes	Yes	b	Yes	b	c	c	Yes	a	c	b	b	Yes	Yes	Yes	Betjharia	2814
Yes	Yes	b	Yes	b	c	c	Yes	Yes	c	Yes	Yes	Yes	Yes	Yes	Gurighati	2815
															Penruabaid	2816
Yes	Yes			a	c	c	Yes	Yes	c	a	a	Yes	Yes	Yes	Kharika	2817
Yes	Yes	c	Yes	b	c	Yes	Yes	Yes	Yes	c	Yes	Yes	Yes	Yes	Parsala	2818
Yes	Yes			a	c	c	Yes	a	c	a	a	Yes	Yes	Yes	Khapmayna	2819
															Mayna	2820
Yes	Yes			a	c	c	Yes	Yes	c	a	a	Yes	Yes	Yes	Bankata	2821
Yes	Yes			b	c		Yes	a	c	Yes	Yes	Yes	Yes	Yes	Sinyajora	2822
Yes	Yes	c	Yes	a	c	c	Yes	Yes	c	b	b	Yes	Yes	Yes	Ramgar	2823
Yes	Yes						Yes	a	Yes	a	Yes	Yes	Yes	Yes	Nutangar	2824
Yes	Yes			b	c	c	Yes	Yes	c	b	b	Yes	Yes	a	Junbakra	2825
Yes	Yes			b	b	c	Yes	a	c	a	Yes	Yes	Yes	Yes	Bhelaidiha	2826
Yes	Yes			b	b	c	Yes	Yes	c	Yes	Yes	Yes	Yes	Yes	Korkhi	2827
b	Yes			b	c		Yes	a	c	b	Yes	Yes	Yes	Yes	Jamda	2828
Yes	Yes			a	a	c	Yes	Yes	c	a	b	Yes	Yes	Yes	Tilabani	2829
Yes	Yes			b	b	c	Yes	a	c	b	b	Yes	Yes	Yes	Jhikri	2830

Availability of miscellaneous facilities (If amenities available code -Yes is given, If not available within the village , the distance range code viz; a for < 5 Kms, b for 5-10 Kms and c for 10+ kms of nearest place where facility is available is given).											Availability of electricity (Yes/No)				
Serial Number	Name of Village	ASHA (Accredited Social Health Activist)	Community centre with/without TV	Sports Field,	Sports Club / Recreation Centre	Cinema / Video Hall	Public Library	Public Reading Room	Newspaper Supply	Assembly Polling station	Birth & Death Registration Office	Power Supply for Domestic Use (ED)	Power Supply for Agricultural Use (EAG)	Power Supply for Commercial Use (EC)	Power Supply for All Uses (EA)
1	2	88	89	90	91	92	93	94	95	96	97	98	99	100	101

2791	Handulia	Yes	b	Yes	b	b	b	b	Yes	a	b	Yes	No	No	No
2792	Metyaldoba	Yes	b	Yes	b	b	b	b	Yes	a	b	Yes	No	No	No
2793	Lakhyatapal	Yes	b	Yes	a	b	b	b	Yes	a	a	Yes	No	No	No
2794	Budhadhara	Yes	a	Yes	Yes	b	b	b	Yes	a	a	Yes	No	No	No
2795	Ramchandrapur	Yes	b	a	a	b	b	b	Yes	a	b	Yes	No	No	No
2796	Kharkhari	Yes	b	a	a	c	b	b	Yes	a	b	Yes	No	No	No
2797	Kharjuria	Yes	c	Yes	Yes	c	a	a	Yes	a	Yes	Yes	No	No	No
2798	Peripathar	a	c	Yes	a	b	b	b	a	a	a	Yes	No	No	No
2799	Kadamara	Yes	c	a	a	b	a	a	Yes	Yes	Yes	Yes	No	No	No
2800	Pukhuria	Yes	Yes	Yes	Yes	b	b	b	Yes	Yes	a	Yes	No	Yes	No
2801	Madhabpur	Yes	c	Yes	a	c	a	a	Yes	a	a	Yes	No	Yes	No
2802	Andharia	Yes	a	Yes	Yes	b	a	a	a	a	a	Yes	No	No	No
2803	Baranimdiha	Yes	Yes	Yes	Yes	b	a	a	Yes	a	a	Yes	No	No	No
2804	Rengurbandh	Yes	a	a	Yes	b	a	a	Yes	Yes	Yes	Yes	No	No	No
2805	Rajabandh	Yes	c	Yes	Yes	c	b	b	Yes	a	a	Yes	No	No	No
2806	Mamra	Yes	c	Yes	Yes	c	a	a	Yes	Yes	a	Yes	No	No	No
2807	Baradhara	Yes	c	Yes	Yes	c	a	a	Yes	Yes	a	Yes	No	No	No
2808	Kukrakhondar	Yes	c	Yes	Yes	c	Yes	b	Yes	Yes	b	Yes	No	No	No
2809	Gilirpahari	a	c	Yes	a	Yes	b	b	Yes	a	b	Yes	No	No	No
2810	Tushkutari	a	c	Yes	Yes	b	b	b	Yes	Yes	b	Yes	No	Yes	No
2811	Hansapathar	Yes	a	a	a	c	a	a	a	a	a	Yes	No	No	No
2812	Kalsuli	Yes	a	Yes	Yes	b	a	Yes	Yes	a	a	Yes	No	No	No
2813	Bhalkamuri	Yes	c	Yes	Yes	Yes	Yes	Yes	Yes	Yes	a	Yes	No	Yes	No
2814	Betjharia	Yes	c	Yes	a	b	b	b	Yes	a	b	Yes	No	No	No
2815	Gurighati	Yes	c	Yes	Yes	c	a	a	Yes	Yes	b	Yes	No	No	No
2816	Penruabaid														
2817	Kharika	Yes	b	Yes	Yes	c	a	a	Yes	Yes	b	Yes	No	No	No
2818	Parsala	Yes	b	Yes	Yes	c	Yes	Yes	Yes	Yes	b	Yes	Yes	No	No
2819	Khapmayna	Yes	Yes	a	a	Yes	a	Yes	a	a	a	Yes	No	No	No
2820	Mayna														
2821	Bankata	Yes	Yes	Yes	Yes	c	a	Yes	a	Yes	a	Yes	No	No	No
2822	Sinyajora	Yes	Yes	Yes	Yes	Yes	Yes	Yes	Yes	Yes	a	Yes	No	No	No
2823	Ramgar	Yes	b	Yes	a	b	b	b	Yes	a	b	Yes	No	No	No
2824	Nutangar	Yes	b	Yes	Yes	c	a	a	Yes	Yes	a	Yes	No	Yes	No
2825	Junbakra	Yes	Yes	Yes	Yes	Yes	b	Yes	Yes	Yes	b	Yes	No	No	No
2826	Bhelaidiha	Yes	Yes	Yes	Yes	Yes	Yes	Yes	Yes	Yes	a	Yes	No	Yes	No
2827	Korkhi	Yes	Yes	Yes	Yes	Yes	Yes	Yes	Yes	Yes	a	Yes	No	No	No
2828	Jamda	Yes	b	a	Yes	Yes	a	a	Yes	Yes	a	Yes	No	No	No
2829	Tilabani	Yes	b	a	b	c	a	a	Yes	Yes	a	Yes	No	Yes	No
2830	Jhikri	Yes	Yes	Yes	Yes	c	a	Yes	a	Yes	a	Yes	Yes	No	No

Nearest Town		Land Use							
		Area under different types of land use (in hectares rounded up to one decimal place)							
Name	Distance range code i.e. a for < 5 Kms, b for 5-10 Kms and c for 10+ kms .	Forests	Area under Non-agricultural Uses	Barren and Un-cultivable land	Permanent Pastures and Other Grazing Lands	Land Under Miscellaneous Tree Crops etc.	Culturable Waste Land	Name of Village	Serial Number
102	103	104	105	106	107	108	109	2	1

KHATRA	c	56.9	5.2	0	0	0	0	Handulia	2791
KHATRA	c	40.9	27.6	0	0	0	0	Metyaldoba	2792
KHATRA	c	80.9	33.4	0	0	0	0	Lakhyatapal	2793
KHATRA	c	109.3	4.3	0	0	0	0	Budhadhara	2794
KHATRA	c	0	19.6	0	0	0	0	Ramchandrapur	2795
KHATRA	c	113.3	8.3	0	0	0	0	Kharkhari	2796
KHATRA	c	39.7	10.7	0	0	0	0	Kharjuria	2797
KHATRA	c	41.3	5.9	0	0	0	0	Peripathar	2798
KHATRA	c	28.3	24.7	0	0	0	0	Kadamara	2799
KHATRA	c	54.6	85.6	0	0	0	0	Pukhuria	2800
KHATRA	c	0	19.1	0	0	0	0	Madhabpur	2801
KHATRA	c	0	18.8	0	0	0	0	Andharia	2802
KHATRA	c	0	19.1	0	0	0	0	Baranimdiha	2803
KHATRA	c	0	22.7	0	0	0	0	Rengurbandh	2804
KHATRA	c	0	20.2	0	0	0	0	Rajabandh	2805
KHATRA	c	32.4	118.3	0	0	0	0	Mamra	2806
KHATRA	c	26.3	113.2	0	0	0	0	Baradhara	2807
KHATRA	c	28.3	64.8	0	0	0	0	Kukrakhondar	2808
KHATRA	c	52.6	3.5	0	0	0	0	Gilirpahari	2809
KHATRA	c	80.1	4.9	0	0	0	0	Tushkutari	2810
KHATRA	c	0	53.2	0	0	0	0	Hansapathar	2811
KHATRA	c	0	29.7	0	0	0	0	Kalsuli	2812
KHATRA	c	0	19.3	0	0	0	0	Bhalkamuri	2813
KHATRA	c	161.9	42.6	0	0	0	0	Betjharia	2814
KHATRA	c	0	71.1	0	0	0	0	Gurighati	2815
		89	4.5	0	0	0	0	Penruabaid	2816
KHATRA	c	0	15.2	0	0	0	0	Kharika	2817
KHATRA	c	0	28.7	0	0	0	0	Parsala	2818
KHATRA	c	0	3.4	0	0	0	0	Khapmayna	2819
		46.5	4.3	0	0	0	0	Mayna	2820
KHATRA	c	65.2	5.1	0	0	0	0	Bankata	2821
KHATRA	c	0	27.2	0	0	0	0	Sinyajora	2822
KHATRA	c	133.9	17.7	0	0	0	0	Ramgar	2823
KHATRA	c	0	21.1	0	0	0	0	Nutangar	2824
KHATRA	c	0	16.3	0	0	0	0	Junbakra	2825
KHATRA	c	0	8.6	0	0	0	0	Bhelaidiha	2826
KHATRA	c	0	16.8	0	0	0	0	Korkhi	2827
KHATRA	c	0	9.3	0	0	0	0	Jamda	2828
KHATRA	c	0	5.8	0	0	0	0	Tilabani	2829
KHATRA	c	0	6.6	0	0	0	0	Jhikri	2830

Land Use											
Area under different types of land use (in hectares rounded up to one decimal place)							Area irrigated by source (in hectare).				
Serial Number	Name of Village	Fallow lands other than current fallows	Current Fallows	Net Area Sown	Total Irrigated Land Area	Total Un-irrigated Land Area	Canals (C)	Wells/Tube-wells(W/TW)	Tanks/Lakes(T/L)	Water Falls(WF)	Others(O)
1	2	110	111	112	113	114	115	116	117	118	119

2791	Handulia	0	0	39.5	24.3	15.2	10.1	0	14.1	0	0
2792	Metyaldoba	0	0	34.5	15.2	19.3	10	0	5.2	0	0
2793	Lakhyatapal	0	0	75.8	56.4	19.4	56.4	0	0	0	0
2794	Budhadhara	0	0	25.9	9.3	16.6	9.3	0	0	0	0
2795	Ramchandrapur	0	0	36	6.1	30	6.1	0	0	0	0
2796	Kharkhari	0	0	32.8	17	15.8	17	0	0	0	0
2797	Kharjuria	0	0	93.9	40	53.8	40	0	0	0	0
2798	Peripathar	0	0	21.9	17.9	4	17.9	0	0	0	0
2799	Kadamara	0	0	68	64.8	3.2	64.8	0	0	0	0
2800	Pukhuria	0	0	94.3	82.2	12.2	82.2	0	0	0	0
2801	Madhabpur	0	0	49	16.9	32	16.9	0	0	0	0
2802	Andharia	0	0	71.2	14.5	56.7	14.5	0	0	0	0
2803	Baranimdiha	0	0	68	61.1	6.9	61.1	0	0	0	0
2804	Rengurbandh	0	0	68.4	65.2	3.2	65.2	0	0	0	0
2805	Rajabandh	0	0	84.2	61.1	23.1	61.1	0	0	0	0
2806	Mamra	0	0	150.9	118.5	32.4	118.5	0	0	0	0
2807	Baradhara	0	0	78.1	70.2	8	70.2	0	0	0	0
2808	Kukrakhondar	0	0	36.8	34.4	2.4	34.4	0	0	0	0
2809	Gilirpahari	0	0	45.7	40.5	5.3	40.5	0	0	0	0
2810	Tushkutari	0	0	112.1	105.4	6.7	105.4	0	0	0	0
2811	Hansapathar	0	0	49.8	24.3	25.5	24.3	0	0	0	0
2812	Kalsuli	0	0	67.1	59.1	8	59.1	0	0	0	0
2813	Bhalkamuri	0	0	73.4	66.6	6.9	66.6	0	0	0	0
2814	Betjharia	0	0	178.7	170	8.7	170	0	0	0	0
2815	Gurighati	0	0	148.7	85.4	63.4	85.4	0	0	0	0
2816	Penruabaid	0	0	86.2	85	1.2	85	0	0	0	0
2817	Kharika	0	0	119.6	106.8	12.8	106.8	0	0	0	0
2818	Parsala	0	0	173.6	173.2	0.4	173.2	0	0	0	0
2819	Khapmayna	0	0	69.6	59.5	10.1	59.5	0	0	0	0
2820	Mayna	0	0	0	0	0	0	0	0	0	0
2821	Bankata	0	0	44.5	40.9	3.6	30.1	10.8	0	0	0
2822	Sinyajora	0	0	124.2	118.1	6.2	118.1	0	0	0	0
2823	Ramgar	0	0	180.5	147.7	32.8	147.7	0	0	0	0
2824	Nutangar	0	0	99.2	95.1	4	10	60	25	0	0
2825	Junbakra	0	0	147.7	128.7	19	128.7	0	0	0	0
2826	Bhelaidiha	0	0	100.8	87.8	13	87.8	0	0	0	0
2827	Korkhi	0	0	124.2	97.7	26.6	97.7	0	0	0	0
2828	Jamda	0	0	39.5	16.2	23.3	16.2	0	0	0	0
2829	Tilabani	0	0	47.8	46.1	1.6	20	10	16.1	0	0
2830	Jhikri	0	0	92.3	42.4	49.9	10	0	32.4	0	0

Name of three most important commodities manufactured			Name of Village	Serial Number
First	Second	Third		
120	121	122	2	1

Rice	Handulia	2791
Rice	Metyaldoba	2792
Rice	Lakhyatapal	2793
Rice	Budhadhara	2794
Rice	Ramchandrapur	2795
Rice	Kharkhari	2796
Rice	Kharjuria	2797
Rice	Peripathar	2798
Rice	Kadamara	2799
Salpata Thala	Pukhuria	2800
Rice	Madhabpur	2801
Rice	Andharia	2802
Rice	Baranimdiha	2803
Rice	Rengurbandh	2804
Rice	Rajabandh	2805
Rice	Mamra	2806
Rice	Baradhara	2807
Rice	Kukrakhondar	2808
Rice	Gilirpahari	2809
Rice	Tushkutari	2810
Rice	Hansapathar	2811
Rice	Kalsuli	2812
Rice	Bhalkamuri	2813
Rice	Bejgharia	2814
Rice	Gurighati	2815
	Penruabaid	2816
	Kharika	2817
Rice	Parsala	2818
	Khapmayna	2819
	Mayna	2820
	Bankata	2821
	Sinyajora	2822
Rice	Ramgar	2823
	Nutangar	2824
	Junbakra	2825
	Bhelaidiha	2826
	Korkhi	2827
	Jamda	2828
	Tilabani	2829
	Jhikri	2830

Census of India 2011
Amenities and Land use

Serial Number	Name of Village	Location code no.	Total area of the village (in hectares rounded up to one decimal place)	Total population (2011 census)	Number of households (2011 census)	Number of educational amenities available in the village, the distance range code viz: a for 0-5 kms, b for 5-10 kms, c for 10+ kms of nearest place where facility is available							
						Pre-Primary school (PP)	Primary school (P)	Middle school (M)	Secondary School (S)	Senior Secondary school (SS)	Degree college of arts, science & commerce (ASC)	Engineering college(EC)	Medical college (MC)
1	2	3	4	5	6	7	8	9	10	11	12	13	14
2831	Kusumkanali	328787	66.8	460	95	1	1	a	a	c	c	c	
2832	Baurisol	328788	89.5	685	133	1	1	a	a	a	c	c	c
2833	Lakshmisagar	328789	130.8	5304	1101	6	6	2	2	1	b		c
2834	Shyampur	328790	288.4	313	61								
2835	Gotkanali	328791	98.1	298	62	1	1	1	a				
2836	Maidhara	328792	169.5	1065	212	1	1	a	a	a	b	c	c
2837	Jugidangra	328793	161.8	976	193	2	2	a	a	a	b	c	c
2838	Rasikpur	328794	164.6	527	109	2	2	a	a	a			
2839	Kumarsol	328795	79.9	376	79	1	1	1	a	a			
2840	Sarenga	328796	159.2	1214	262	1	1	1	c	b	c	c	
2841	Benjtabani	328797	109.5	559	119	1	1	a	a				
2842	Benrebati	328798	150.8	102	23	b	a			a	b		c
2843	Tilbari	328799	318.5	382	74	1	1	1	a	a			
2844	Bankhola	328800	55	525	100	1	1		a	b	c	c	
2845	Sarashakra	328801	47.1	244	54	a	a	a	a	a	b	c	c
2846	Pukhuria	328802	122.4	1932	397	1	1	1	1	a	b		
2847	Birsingpur	328803	81.4	725	160	2	2	a	a	a	b	c	c
2848	Bikrampur	328804	86.3	1709	372	3	2	2	1	1	b	c	c
2849	Krishnapur	328805	98.8	870	174	2	1	a			b	c	c
2850	Kathjuria	328806	99.1	523	97	a	a	a	a	a	b		
2851	Nuniabad	328807	77.7	0	0								
2852	Harintuli	328808	162.4	855	180	1	1	a	a	a	a	c	c
2853	Kaniabali	328809	105.2	665	124	1	1	a	a	a	b		
2854	Chhota Hetyagara	328810	40.8	0	0								
2855	Barahetyagara	328811	252.9	1637	328	1	1	1	a	a	b	c	c
2856	Gorakata	328812	138.8	233	60	a	a	a	a	a	a	c	c
2857	Pathakata	328813	127.8	211	55	1	1	a	a	a	a	c	c
2858	Malatibad	328814	46.5	0	0								
2859	Bhudrubad	328815	87.7	277	56	b	a	a	b	b	b	c	c
2860	Baramakarkol	328816	110.8	1132	236	1	1	a	a	a	b	c	c
2861	Chhota Makarkol	328817	44.9	0	0								
2862	Asna	328818	147.2	1546	311	1	1	1	a	a	b	c	c
2863	Kaliam	328819	115	6	1	a	a	a	a	a	b	c	c
2864	Dhanisukni	328820	196.6	404	83	1	1	a	b	b	b	c	c
2865	Ambakra	328821	87.7	43	13	b	a	a	b	b	b		
2866	Kadambandh	328822	31.8	0	0								
2867	Kantasola	328823	124.8	170	36	1	1	a	a	a	b	a	
2868	Bhangabandh	328824	111.7	451	99	1	1	a	a	b	c		
2869	Kalabati	328825	272.8	488	116	1	1	b	b	b	c	c	c
2870	Nimaipur	328826	186.1	1120	237	1	1	b	b	b	c	c	c
2871	Sirsha	328827	41.9	309	64	1	1	a	a	a	a		
2872	Kumardoba	328828	159.4	303	66	a	a	a	a	a	b	c	c

- Village Directory

(As in 2009)

le. (If not available within the : < 5 Kms, b for 5-10 Kms and c cility is available is given).															Number of Medical Amenities available. (If not available within the village , the distance range code viz; a for < 5 Kms, b for 5-10 Kms and c for 10+ kms of nearest place where facility is available is given).															Name of Village	Serial Number
Management institute (MI)	Polytechnic (Pt)	Vocational training school /ITI	Non-formal training centre (NFTC)	Special school for disabled (SSD)	Others (specify)	Community health centre (CHC)	Primary health centre (PHC)	Primary health sub centre (PHS)	Maternity and child welfare centre (MCW)	T.B. clinic (TBC)	Hospital-allopathic (HA)	Hospital-alternative medicine (HO)	Dispensary (D)	Veterinary hospital (VH)	Mobile health clinic (MHC)	Family welfare centre (FWC)															
15	16	17	18	19	20	21	22	23	24	25	26	27	28	29	30	31	2	1													
						b	b	a		b	b	b	a	a			Kusumkanali	2831													
c	c					b	b	a			b		a				Baurisol	2832													
c	c							1	1	c	c	c		5			Lakshmisagar	2833													
																	Shyampur	2834													
						b	b	a			b	b	a	a			Gotkanali	2835													
c																	Maidhara	2836													
c							b	a	c	c	c		a				Jugidangra	2837													
						c	c	1	2	a	1	a					Rasikpur	2838													
						c	a	a	c	c	a	a			c		Kumarsol	2839													
c	c		c				b	a	c	c		a					Sarenga	2840													
						c	c	a		c	c		c				Benjtabani	2841													
	c					b	b	a			b	a	a				Benrebati	2842													
						2	b	b	2	b	b	2	a	2	2	2	Tilbari	2843													
c						b	b	a	c	c	c		a				Bankhola	2844													
c						b	b	a		b	b	b	a	a			Sarasbakra	2845													
c	c	a				b	a	1	c	c	c		a				Pukhuria	2846													
c	c	c		1		c	b	a	b	c			a	a	a	a	Birsingpur	2847													
c	c	1		c			b	1	c	c		a	a		a	a	Bikrapur	2848													
		a					b	1	c	c	c	c	b	c		c	Krishnapur	2849													
c	c	a				c	b	a	c	c			c				Kathjuria	2850													
																	Nuniabad	2851													
c	c	a	a	c		c	b	a		c			a	b	a	b	Harintuli	2852													
c	c	a				c	b	a	c	c			c	c			Kaniabali	2853													
																	Chhota Hetyagara	2854													
c	c	a		c					1								Barahetyagara	2855													
c	c	c				b	b	a	c	c			a	a		a	Gorakata	2856													
c	c	a		c		c	a	c	c	c							Pathakata	2857													
																	Malatibad	2858													
c	c	c				c	b	a	b	c			a	b	a	b	Bhudrubad	2859													
c	c	c				c	b	a	c	c			b	b	a	b	Baramakarkol	2860													
																	Chhota Makarkol	2861													
c	c	c				b	b	a	b	c			a	b	a	b	Asna	2862													
c	c	c				c	b	a	b	c	c		a	b	a	b	Kaliam	2863													
c	c	c				c	b	a	b	c			b	b	b	b	Dhanisukni	2864													
c	c	b				c	c	b		c			c				Ambakra	2865													
																	Kadambandh	2866													
c	c	a				c	b	a	c	c			c				Kantasola	2867													
c	c	b				c	c	a		c			c		c		Bhangabandh	2868													
c	c	b				c	c	a	c	c			c	c			Kalabati	2869													
c	c	c	b			c	b	1	c	c	c	c	c	c	c		Nimaipur	2870													
c	c	a				c	b	a	c	c							Sirsha	2871													
c	c	a				c	b	a	c	c			c	c			Kumardoba	2872													

Serial Number	Name of Village	Number of Non-Government Medical Amenities available.							Availability of drinking water - Yes / No							
		Charitable non Govt. hospital/Nursing home.	Medical practitioner with MBBS Degree	Medical practitioner with other degree	Medical practitioner with no degree	Traditional practitioner and faith healer .	Medicine Shop	Others	Tap water (Treated/Untreated)	Well water (Covered / Uncovered well)	Hand Pump	Tube wells / Bore well	Spring	River / Canal	Tank / Pond / Lake	Others
1	2	32	33	34	35	36	37	38	39	40	41	42	43	44	45	46
2831	Kusumkanali	0	0	0	0	0	0	0	No	Yes	Yes	Yes	No	No	Yes	No
2832	Baurisol	0	0	0	0	0	0	0	No	Yes	Yes	Yes	No	No	Yes	No
2833	Lakshmisagar	0	0	0	0	0	5	0	No	Yes	Yes	Yes	No	No	Yes	No
2834	Shyampur	0	0	0	0	0	0	0	No	Yes	No	No	No	No	Yes	No
2835	Gotkanali	0	0	0	0	0	0	0	No	Yes	Yes	Yes	No	Yes	Yes	No
2836	Maidhara	0	0	0	0	0	0	0	No	Yes	Yes	Yes	No	No	Yes	No
2837	Jugidangra	0	0	0	0	0	0	0	No	Yes	Yes	Yes	No	Yes	Yes	No
2838	Rasikpur	0	0	0	0	0	0	0	No	Yes	Yes	Yes	No	Yes	Yes	No
2839	Kumarsol	2	2	2	2	2	2	2	No	Yes	Yes	Yes	No	Yes	Yes	No
2840	Sarenga	0	0	0	0	0	0	0	No	Yes	Yes	Yes	No	Yes	Yes	No
2841	Benjtabani	0	0	0	0	0	0	0	No	Yes	Yes	Yes	No	Yes	Yes	No
2842	Benrebati	0	3	3	3	0	0	0	No	Yes	Yes	Yes	No	No	Yes	No
2843	Tilbari	2	2	2	2	2	2	2	No	Yes	Yes	Yes	No	No	Yes	No
2844	Bankhola	0	0	0	0	0	0	0	No	Yes	Yes	Yes	No	Yes	Yes	No
2845	Sarashakra	0	0	0	0	0	0	0	No	No	No	Yes	No	No	Yes	No
2846	Pukhuria	0	46	0	4	0	4	0	No	Yes	No	Yes	No	Yes	Yes	No
2847	Birsingpur	0	0	0	0	0	0	0	No	Yes	No	Yes	No	Yes	Yes	No
2848	Bikrapur	0	0	0	0	0	5	0	No	Yes	No	Yes	No	Yes	Yes	No
2849	Krishnapur	0	0	0	0	0	1	0	No	Yes	No	Yes	No	Yes	Yes	No
2850	Kathjuria	0	0	0	0	0	0	0	No	Yes	No	Yes	No	Yes	Yes	No
2851	Nuniabad															
2852	Harintuli	0	0	0	0	0	0	0	No	Yes	No	Yes	No	Yes	Yes	No
2853	Kaniabali	0	0	0	0	0	0	0	No	Yes	No	Yes	No	Yes	Yes	No
2854	Chhota Hetyagara															
2855	Barahetyagara	0	0	0	0	0	0	0	No	Yes	No	Yes	No	Yes	Yes	No
2856	Gorakata	0	0	0	0	0	0	0	No	Yes	No	Yes	No	Yes	Yes	No
2857	Pathakata	0	45	8	6	0	4	0	No	Yes	No	Yes	No	Yes	Yes	No
2858	Malatibad															
2859	Bhudrubad	0	0	0	0	0	0	0	No	Yes	No	Yes	No	Yes	Yes	No
2860	Baramakarkol	0	0	0	0	0	0	0	No	Yes	No	Yes	No	Yes	Yes	No
2861	Chhota Makarkol															
2862	Asna	0	0	1	1	0	0	0	No	Yes	No	Yes	No	Yes	Yes	No
2863	Kaliam	0	0	0	0	0	0	0	No	No	No	Yes	No	Yes	Yes	No
2864	Dhanisukni	0	0	0	0	0	0	0	No	Yes	No	Yes	No	Yes	Yes	No
2865	Ambakra	0	0	0	0	0	0	0	No	Yes	No	Yes	No	Yes	Yes	No
2866	Kadambandh															
2867	Kantasola	0	0	0	0	0	0	0	No	Yes	No	Yes	No	Yes	Yes	No
2868	Bhangabandh	0	0	0	0	0	0	0	No	Yes	No	Yes	No	Yes	Yes	No
2869	Kalabati	0	0	0	0	0	0	0	No	Yes	No	Yes	No	Yes	Yes	No
2870	Nimaipur	0	0	0	0	0	0	0	No	Yes	No	Yes	No	Yes	Yes	No
2871	Sirsha	0	0	0	0	0	0	0	No	Yes	No	Yes	No	Yes	Yes	No
2872	Kumardoba	0	0	0	0	0	0	0	No	Yes	No	Yes	No	Yes	Yes	No

Availability of toilet & others Yes / No				Communication and transport facilities (If amenities available code -Yes is given except for Village Pin Code ,If not available within the village , the distance range code viz; a for < 5 Kms, b for 5-10 Kms and c for 10+ kms of nearest place where facility is available is given).								
47	48	49	50	51	52	53	54	55	56	57	2	1
Community toilet including bath.	Community toilet excluding bath.	Rural sanitary mart or sanitary hardware outlet available near the village.	Community bio- gas or recycle of waste for productive use.	Post office(PO)	Sub post office (SPO)	Post & Telegraph office (P&TO)	Village Pin Code	Telephones (Land lines)	Public call office (PCO)	Mobile phone coverage	Name of Village	Serial Number
No	No	No	No	a	a	b	722160	Yes	b	Yes	Kusumkanali	2831
No	No	No	No	a	a	b	722160	a	a	Yes	Baurisol	2832
No	No	No	No	Yes	Yes	b	722160	Yes	Yes	Yes	Lakshmisagar	2833
No	No	No	No			b	722160	Yes	b	Yes	Shyampur	2834
No	No	No	No	a	a	b	722160	Yes	a	Yes	Gotkanali	2835
No	No	No	No	Yes	a	b	722160	Yes	a	Yes	Maidhara	2836
No	No	No	No	a	a	b	722160	a	a	Yes	Jugidangra	2837
No	No	No	No	c	a	c	722160	a	a	Yes	Rasikpur	2838
No	No	No	No	a	a	c	722160	a	a	Yes	Kumarsol	2839
No	No	No	No	Yes	a	c	722160	Yes	a	Yes	Sarenga	2840
No	No	No	No	b	b	c	722160	b	b	Yes	Benjtabani	2841
No	No	No	No	c	b	b	722160	a	a	Yes	Benrebati	2842
No	No	No	No		a	b	722160	b	b	Yes	Tilbari	2843
No	No	No	No	a	a	b	722160	b	b	Yes	Bankhola	2844
No	No	No	No	a	a	b		Yes	c	Yes	Sarasbakra	2845
No	No	No	No	a	b	b		a	a	a	Pukhuria	2846
No	No	No	No	a	a	a	722151	a	a	a	Birsingpur	2847
No	No	No	No	Yes	b	b	722151	Yes	Yes	Yes	Bikrampur	2848
No	No	No	No	Yes	b	b		Yes	a	Yes	Krishnapur	2849
No	No	No	No	a	b	b	722151	Yes	a	a	Kathjuria	2850
											Nuniabad	2851
No	No	No	No	a	b	b	722151	a	b	a	Harintuli	2852
No	No	No	No	a	b	b	722151	a	a	a	Kaniabali	2853
											Chhota Hetyagara	2854
No	No	No	No	Yes	b	b	722151	Yes	Yes	Yes	Barahetyagara	2855
No	No	No	No	a	c	b	722151	a	a	a	Gorakata	2856
No	No	No	No	a	c	c	722151	a	b	a	Pathakata	2857
											Malatibad	2858
No	No	No	No	a	b	b	722151	a	a	a	Bhudrubad	2859
No	No	No	No	a	b	b	722151	a	b	a	Baramakarkol	2860
											Chhota Makarkol	2861
No	No	No	No	a	b	b	722151	a	b	a	Asna	2862
No	No	No	No	a	b	a	722151	a	a	a	Kaliam	2863
No	No	No	No	a	b	b	722151	a	a	a	Dhanisukni	2864
No	No	No	No	b	c	c	722151	b	b	b	Ambakra	2865
											Kadambandh	2866
No	No	No	No	a	c	b	722151	b	b	a	Kantasola	2867
No	No	No	No	a	c	c	722151	a	b	a	Bhangabandh	2868
No	No	No	No	a	c	c	722151	b	b	a	Kalabati	2869
No	No	No	No	Yes	c	c	722151	Yes	b	Yes	Nimaipur	2870
No	No	No	No	a	b	b	722151	b	a	a	Sirsha	2871
No	No	No	No	a	b	b	722151	a	a	a	Kumardoba	2872

Communication and transport facilities (If amenities available code -Yes is given except for Village Pin Code ,If not available within the village , the distance range code viz; a for < 5 Kms, b for 5-10 Kms and c for 10+ kms of nearest place where facility is available is given).													Village connected to highway (If amenities available code viz; a for < 5 Kms, b for 5-10 Kms and c for 10+ kms of nearest place where facility is available is given).			
Serial Number	Name of Village	Internet cafes/ Common service centre (CSC)	Private courier facility	Bus service (Public & Private)	Railway stations	Auto/Modified Autos	Taxis and Vans	Tractors	Cycle-pulled rickshaws(Manual & Machine driven)	Carts driven by animals	Sea /River ferry service	Connected to national highway(NH)	Connected to state highway(SH)	Connected to major district road (MDR)	Connected to others district road	Pucca roads
1	2	58	59	60	61	62	63	64	65	66	67	68	69	70	71	72
2831	Kusumkanali	c	b	a	c	b	a	a	a	Yes	c			Yes	Yes	Yes
2832	Baurisol	c	b	a	c	b	a	b	a	Yes	c			Yes	Yes	a
2833	Lakshmisagar	b	b	Yes	c	c	Yes	Yes	Yes	Yes	c			Yes	Yes	Yes
2834	Shyampur	c	c	a	c	c	a	b	Yes	Yes	c			Yes		Yes
2835	Gotkanali	b	b	a	c	c	b	b	a	Yes	c			Yes	a	Yes
2836	Maidhara	b	b	Yes	c	b	a	Yes	Yes	Yes	c				Yes	Yes
2837	Jugidangra	b	b	a	c	c	Yes	Yes	Yes	Yes	c	c		c	a	Yes
2838	Rasikpur	b	c	a	c	c	a	a	a	Yes	c			c	a	Yes
2839	Kumarsol	b	c	a	c	c	a	a	a	Yes	c			c		a
2840	Sarenga	b	c	a	c	b	Yes	Yes	a	Yes	c				Yes	Yes
2841	Benjtabani	b	c	b	c	c	b	b	b	Yes	c			b	b	Yes
2842	Benrebati	b	b	a	c	c	b	b	b	Yes	c			a	Yes	Yes
2843	Tilbari	b	b	a	c	c	a	a	a	Yes	c			a	Yes	Yes
2844	Bankhola	c	b	a	c	c	a	Yes	a	Yes	c	c		b	Yes	a
2845	Sarashakra	c	b	a	c	c	a	Yes	a	Yes	c				Yes	a
2846	Pukhuria	b	a	a	c	b	a	Yes	Yes	Yes	c	c	c	b	a	Yes
2847	Birsingpur	a	a	Yes	c	Yes	Yes	Yes	Yes	Yes	c	c	Yes		Yes	a
2848	Bikrampur	b	b	b	c	b	a	a	Yes	c	c	c	Yes	c	b	a
2849	Krishnapur	c	b	Yes	c	a	a	b	Yes	c	c	c	Yes	c	c	a
2850	Kathjuria	b	b	a	c	b	a	Yes	a	Yes	c	c	a		a	Yes
2851	Nuniabad															
2852	Harintuli	a	a	Yes	c	a	Yes	Yes	Yes	a	c	c	Yes	b	c	a
2853	Kaniabali	b	b	Yes	c	b	a	Yes	a	Yes	c	c	Yes	a	a	a
2854	Chhota Hetyagara															
2855	Barahetyagara	b	b	Yes	c	b	a	Yes	Yes	Yes	c	c	Yes	a	a	a
2856	Gorakata	c	a	Yes	c	a	Yes	Yes	Yes	Yes	c	c	Yes		Yes	a
2857	Pathakata	c	c	Yes	c	b	Yes	c	Yes	c	c	c		a	a	a
2858	Malatibad															
2859	Bhudrubad	b	a	a	c	b	a	Yes	a	c	c	c	a	a	a	a
2860	Baramakarkol	b	a	a	c	a	Yes	Yes	Yes	Yes	c	c	a	a	a	Yes
2861	Chhota Makarkol															
2862	Asna	b	a	Yes	c	Yes	Yes	Yes	Yes	Yes	c	c	a	a	a	Yes
2863	Kaliam	b	a	a	c	b	a	Yes	a	Yes	c	c	a	a	a	a
2864	Dhanisukni	c	a	Yes	Yes	a	Yes	Yes	Yes	Yes	c					a
2865	Ambakra	c	c	b	c	c	b	c	Yes	a	c	c	b	b	b	Yes
2866	Kadambandh															
2867	Kantasola	b	b	a	c	c	a	a	a	Yes	c	c	b	b	a	a
2868	Bhangabandh	c	c	b	c	c	b	c	Yes	Yes	c	c	c	b	a	a
2869	Kalabati	c	c	Yes	c	c	b	c	a	Yes	c	c	b	b	Yes	Yes
2870	Nimaipur	c	c	Yes	c	c	b	c	a	Yes	c	c	c	b	a	Yes
2871	Sirsha	b	b	a	c	c	a	c	a	Yes	c	c	a	a	a	Yes
2872	Kumardoba	b	b	Yes	c	c	a	c	a	Yes	c	c	c	a		Yes

ys,village roads, banks & credit societies :-Yes is given, If not available within the code viz; a for <5 Kms, b for 5-10 Kms place where facility is available is given).													Availability of miscellaneous facilities (If amenities available code -Yes is given, If not available within the village , the distance range code viz; a for < 5 Kms, b for 5-10 Kms and c for 10+ kms of nearest place where facility is available is given).			
73	74	75	76	77	78	79	80	81	82	83	84	85	86	87	Name of Village	Serial Number
Yes	Yes		a	b	c	Yes	a	c	a	b	Yes	Yes	Yes		Kusumkanali	2831
Yes	Yes		a	b	c	Yes	a	c	a	b	Yes	a	Yes		Baurisol	2832
Yes	Yes		Yes	b	c	Yes	Yes	Yes	Yes	Yes	Yes	Yes	Yes		Lakshmisagar	2833
Yes		Yes	a	a	c	Yes	a	c	a	a	Yes	Yes	Yes		Shyampur	2834
Yes	Yes		Yes		c	Yes	a	c	a	b	Yes	Yes	Yes		Gotkanali	2835
Yes	Yes		a	b	c	Yes	Yes	c	a	Yes	Yes	Yes	Yes		Maidhara	2836
Yes	Yes		a	b	c	Yes	a	c	a	a	Yes	Yes	Yes		Jugidangra	2837
Yes	Yes		a	c	c	Yes	a	c	a	a	Yes	Yes	Yes		Rasikpur	2838
Yes	Yes		a	c	c	Yes	a	c	a	a	Yes	Yes	Yes		Kumarsol	2839
Yes	Yes		b	c	c	Yes	Yes	c	a	c	Yes	Yes	Yes		Sarenga	2840
Yes			b	c	c	Yes	a	c	b	b	a	a	Yes		Benjtabani	2841
Yes	Yes		b	b	c	Yes	a	c	b	b	Yes	Yes	Yes		Benrebati	2842
Yes	Yes		b	b	c	Yes	a	c	b	b	Yes	Yes	Yes		Tilbari	2843
Yes	Yes		b	b	c	Yes	a	c	a	b	Yes	Yes	Yes		Bankhola	2844
Yes	Yes		a	b	c	Yes	a	c	a	Yes	Yes	Yes	Yes		Sarasbakra	2845
Yes	a		a	b	c	Yes	Yes	c	a	Yes	Yes	Yes	Yes		Pukhuria	2846
Yes	a	a	a	c	c	Yes	a	c	a	a	Yes	a	a		Birsingpur	2847
Yes	a	a	Yes	b	Yes	Yes	Yes	Yes	Yes	b	Yes	a	Yes		Bikrapur	2848
Yes	a	a	a	b	c	Yes	Yes	c	a	Yes	a	Yes	Yes		Krishnapur	2849
Yes	a	Yes	a	b	c	Yes	a	c	a	Yes	Yes	Yes	Yes		Kathjuria	2850
															Nuniabad	2851
Yes	a	b	b		c	Yes	Yes	c	Yes	Yes	Yes	Yes	Yes		Harintuli	2852
Yes		Yes	a	b	c	Yes	a	c	a	a	Yes	Yes	Yes		Kaniabali	2853
															Chhota Hetyagara	2854
Yes	a	Yes	c	c	c	Yes	a	c	b	Yes	Yes	Yes	Yes		Barahetyagara	2855
Yes					c	Yes	Yes	c	Yes	Yes	Yes	Yes	Yes		Gorakata	2856
Yes	a	a	b	c	c	Yes	a	c	b	c	Yes	Yes	Yes		Pathakata	2857
															Malatibad	2858
Yes	a	Yes	b	c	c	Yes	a	c	a	b	Yes	a	Yes		Bhudrubad	2859
Yes		Yes	b	c	c	Yes	Yes	Yes	a	b	Yes	b	a		Baramakarkol	2860
															Chhota Makarkol	2861
Yes	a	Yes	a	c	Yes	Yes	a	Yes	a	a	Yes	a	Yes		Asna	2862
Yes	b	a	b	c	c	a	a	c	a	a	a	a	a		Kaliam	2863
Yes			b	c	c	Yes	b	c	b	b	Yes	a	a		Dhanisukni	2864
Yes	a		b	c	c	Yes	a	c	b	Yes	a	Yes	Yes		Ambakra	2865
															Kadambandh	2866
Yes	a		b	b	c	Yes	a	c	b	Yes	a	Yes	Yes		Kantasola	2867
Yes	Yes		b	c	c	Yes	a	c	b	Yes	Yes	Yes	Yes		Bhangabandh	2868
Yes	a		b	c	c	Yes	a	c	b	b	Yes	Yes	Yes		Kalabati	2869
Yes	a		b	c	c	Yes	Yes	c	b	b	Yes	Yes	Yes		Nimaipur	2870
Yes	a		a	b	b	Yes	a	c	a	a	Yes	Yes	Yes		Sirsha	2871
Yes	a		a	b	c	Yes	a	c	a	a	Yes	Yes	Yes		Kumardoba	2872

Availability of miscellaneous facilities (If amenities available code -Yes is given, If not available within the village , the distance range code viz; a for < 5 Kms, b for 5-10 Kms and c for 10+ kms of nearest place where facility is available is given).												Availability of electricity (Yes/No)			
Serial Number	Name of Village	ASHA (Accredited Social Health Activist)	Community centre with/without TV	Sports Field,	Sports Club / Recreation Centre	Cinema / Video Hall	Public Library	Public Reading Room	Newspaper Supply	Assembly Polling station	Birth & Death Registration Office	Power Supply for Domestic Use (ED)	Power Supply for Agricultural Use (EAG)	Power Supply for Commercial Use (EC)	Power Supply for All Uses (EA)
1	2	88	89	90	91	92	93	94	95	96	97	98	99	100	101
2831	Kusumkanali	Yes	Yes	a	Yes	c	a	a	Yes	Yes	a	Yes	No	No	No
2832	Baurisol	a	b	Yes	a	c	a	a	Yes	a	a	Yes	No	No	No
2833	Lakshmisagar	Yes	Yes	Yes	Yes	Yes	Yes	Yes	Yes	Yes	Yes	Yes	No	Yes	No
2834	Shyampur	a	a	a	Yes	a	a	a	a	a	a	Yes	No	No	No
2835	Gotkanali	Yes	b	Yes	a	Yes	Yes	Yes	Yes	Yes	Yes	Yes	No	No	No
2836	Maidhara	Yes	b	Yes	Yes	Yes	Yes	Yes	Yes	a	a	Yes	No	Yes	No
2837	Jugidangra	Yes	b	Yes	Yes	c	a	a	Yes	Yes	a	Yes	No	Yes	No
2838	Rasikpur	Yes	Yes	Yes	Yes	Yes	a	Yes	a	a	a	Yes	No	No	No
2839	Kumarsol	Yes	Yes	Yes	Yes	Yes	a	Yes	Yes	Yes	Yes	Yes	No	No	No
2840	Sarenga	Yes	Yes	Yes	Yes	Yes	Yes	Yes	Yes	Yes	b	Yes	No	No	No
2841	Benjtabani	Yes	Yes	Yes	Yes	Yes	b	Yes	b	Yes	Yes	Yes	No	No	No
2842	Benrebati	Yes	Yes	a	Yes	Yes	b	Yes	Yes	Yes	b	Yes	No	No	No
2843	Tilbari	Yes	Yes	Yes	Yes	Yes	a	Yes	a	a	b	Yes	No	No	No
2844	Bankhola	Yes	Yes	a	a	Yes	a	a	Yes	Yes	b	Yes	No	No	No
2845	Sarashakra	Yes	Yes	a	a	Yes	a	Yes	Yes	a	a	Yes	No	No	No
2846	Pukhuria	Yes	c	Yes	Yes	c	b	b	Yes	Yes	a	Yes	No	No	No
2847	Birsingpur	a	a	a	a	a	Yes	Yes	Yes	Yes	a	Yes	No	No	No
2848	Bikrampur	Yes	b	Yes	Yes	a	a	a	Yes	Yes	Yes	Yes	No	Yes	No
2849	Krishnapur	Yes	b	a	Yes	c	b	b	Yes	a	a	Yes	No	Yes	No
2850	Kathjuria	Yes	b	Yes	Yes	c	b	b	Yes	a	a	Yes	No	No	No
2851	Nuniabad														
2852	Harintuli	Yes	Yes	Yes	Yes	Yes	Yes	Yes	Yes	Yes	Yes	Yes	No	No	No
2853	Kaniabali	a	b	a	a	c	b	b	Yes	a	a	Yes	No	No	No
2854	Chhota Hetyagara														
2855	Barahetyagara	Yes	c	Yes	Yes	c	c	c	Yes	Yes	b	Yes	No	Yes	No
2856	Gorakata	Yes	Yes	Yes	Yes	Yes	Yes	Yes	Yes	Yes	Yes	Yes	No	No	No
2857	Pathakata	a	c	a	a	c	c	c	Yes	a	b	Yes	No	No	No
2858	Malatibad														
2859	Bhudrubad	a	b	Yes	a	b	a	a	Yes	a	a	Yes	No	No	No
2860	Baramakarkol	Yes	b	Yes	a	b	a	a	Yes	Yes	a	Yes	No	Yes	No
2861	Chhota Makarkol														
2862	Asna	Yes	a	Yes	Yes	b	a	a	Yes	Yes	Yes	Yes	No	Yes	No
2863	Kaliam	a	b	a	a	b	a	a	a	a	a	Yes	No	No	No
2864	Dhanisukni	a	b	Yes	a	b	b	b	Yes	a	b	Yes	No	No	No
2865	Ambakra	b	c	a	a	c	c	c	Yes	a	b	Yes	No	No	No
2866	Kadambandh														
2867	Kantasola	a	b	a	a	c	b	b	Yes	a	b	Yes	No	No	No
2868	Bhangabandh	a	c	a	a	c	c	c	Yes	a	c	Yes	No	No	No
2869	Kalabati	a	c	a	a	c	c	c	Yes	a	b	Yes	No	No	No
2870	Nimaipur	a	c	Yes	Yes	c	c	c	Yes	Yes	b	Yes	No	No	No
2871	Sirsha	Yes	b	a	a	c	b	b	Yes	a	a	Yes	No	No	No
2872	Kumardoba	a	b	a	a	c	b	b	Yes	a	a	Yes	No	Yes	No

Nearest Town		Land Use							
		Area under different types of land use (in hectares rounded up to one decimal place)							
Name	Distance range code i.e. a for < 5 Kms, b for 5-10 Kms and c for 10+ kms .	Forests	Area under Non-agricultural Uses	Barren and Un-cultivable land	Permanent Pastures and Other Grazing Lands	Land Under Miscellaneous Tree Crops etc.	Culturable Waste Land	Name of Village	Serial Number
102	103	104	105	106	107	108	109	2	1
KHATRA	c	0	4.4	0	0	0	0	Kusumkanali	2831
KHATRA	c	0	5	0	0	0	0	Baurisol	2832
KHATRA	c	0	8.4	0	0	0	0	Lakshmisagar	2833
KHATRA	c	0	11.8	0	0	0	0	Shyampur	2834
KHATRA	c	0	3.4	0	0	0	0	Gotkanali	2835
KHATRA	c	0	16.9	0	0	0	0	Maidhara	2836
KHATRA	c	0	9.5	0	0	0	0	Jugidangra	2837
KHATRA	c	0	15.7	0	0	0	0	Rasikpur	2838
KHATRA	c	0	13.6	0	0	0	0	Kumarsol	2839
KHATRA	c	0	60.8	0	0	0	0	Sarenga	2840
KHATRA	c	0	21.7	0	0	0	0	Benjtabani	2841
KHATRA	c	0	23.8	0	0	0	0	Benrebati	2842
KHATRA	c	178.9	15.8	0	0	0	0	Tilbari	2843
KHATRA	c	0	13.3	0	0	0	0	Bankhola	2844
KHATRA	c	0	6.2	0	0	0	0	Sarasbakra	2845
KHATRA	c	0	32.4	0	0	0	0	Pukhuria	2846
KHATRA	c	0	15	0	0	0	0	Birsingpur	2847
KHATRA	c	0	25.2	0	0	0	0	Bikrapur	2848
KHATRA	c	0	28.2	0	0	0	0	Krishnapur	2849
KHATRA	c	0	72	0	0	0	0	Kathjuria	2850
		39.2	5.3	0	0	0	0	Nuniabad	2851
KHATRA	c	49	25.2	0	0	0	0	Harintuli	2852
KHATRA	c	0	37.6	0	0	0	0	Kaniabali	2853
		0	8	0	0	0	0	Chhota Hetyagara	2854
KHATRA	c	63.5	50.2	0	0	0	0	Barahetyagara	2855
KHATRA	c	60.3	16.6	0	0	0	0	Gorakata	2856
KHATRA	c	0	46.4	0	0	0	0	Pathakata	2857
		42.5	3.6	0	0	0	0	Malatibad	2858
KHATRA	c	0	20.2	0	0	0	0	Bhudrubad	2859
KHATRA	c	0	29.3	0	0	0	0	Baramakarkol	2860
		0	0.8	0	0	0	0	Chhota Makarkol	2861
KHATRA	c	0	5.9	0	0	0	0	Asna	2862
		0	7.8	0	0	0	0	Kaliam	2863
KHATRA	c	0	153.7	0	0	0	0	Dhanisukni	2864
KHATRA	c	0	32.3	0	0	0	0	Ambakra	2865
		0	31.8	0	0	0	0	Kadambandh	2866
KHATRA	c	0	64.1	0	0	0	0	Kantasola	2867
KHATRA	c	0	53.6	0	0	0	0	Bhangabandh	2868
KHATRA	c	0	179.3	0	0	0	0	Kalabati	2869
KHATRA	c	0	78.9	0	0	0	0	Nimaipur	2870
KHATRA	c	0	5.5	0	0	0	0	Sirsha	2871
KHATRA	c	0	23	0	0	0	0	Kumardoba	2872

Land Use												
Area under different types of land use (in hectares rounded up to one decimal place)								Area irrigated by source (in hectare).				
Serial Number	Name of Village	Fallow lands other than current fallows	Current Fallows	Net Area Sown	Total Irrigated Land Area	Total Un-irrigated Land Area	Canals (C)	Wells/Tube-wells(W/TW)	Tanks/Lakes(T/L)	Water Falls(WF)	Others(O)	
1	2	110	111	112	113	114	115	116	117	118	119	
2831	Kusumkanali	0	0	62.3	59.5	2.8	30	24.5	5	0	0	
2832	Baurisol	0	0	84.6	84.6	0	30	32	22.6	0	0	
2833	Lakshmisagar	0	0	122.4	115.2	7.3	115.2	0	0	0	0	
2834	Shyampur	0	0	276.6	269.3	7.3	269.3	0	0	0	0	
2835	Gotkanali	0	0	94.7	89	5.7	24	30	20	0	15	
2836	Maidhara	0	0	152.6	148.5	4	148.5	0	0	0	0	
2837	Jugidangra	0	0	152.4	96.1	56.3	96.1	0	0	0	0	
2838	Rasikpur	0	0	148.9	114.5	34.4	114.5	0	0	0	0	
2839	Kumarsol	0	0	66.4	61.9	4.4	61.9	0	0	0	0	
2840	Sarenga	0	0	98.3	94.3	4	94.3	0	0	0	0	
2841	Benjtabani	0	0	87.8	79.7	8.1	30	40	9.7	0	0	
2842	Benrebati	0	0	127.1	127.1	0	70	30	27.1	0	0	
2843	Tilbari	0	0	123.8	114.1	9.7	0	0	114.1	0	0	
2844	Bankhola	0	0	41.7	16.5	25.2	0	0	16.5	0	0	
2845	Sarasbakra	0	0	40.9	28.1	12.8	0	0	28.1	0	0	
2846	Pukhuria	0	0	90.1	81.9	8.2	74.9	0	7	0	0	
2847	Birsingpur	0	0	66.4	65.1	1.3	61.1	0	4	0	0	
2848	Bikrapur	0	0	61.1	55.5	5.6	48.5	0	7	0	0	
2849	Krishnapur	0	0	70.6	68.5	2.1	63.5	0	5	0	0	
2850	Kathjuria	0	0	27.1	26.7	0.4	26.7	0	0	0	0	
2851	Nuniabad	0	0	33.2	30.7	2.4	28.7	2	0	0	0	
2852	Harintuli	0	0	88.2	82.3	6	75.3	0	7	0	0	
2853	Kaniabali	0	0	67.6	62.2	5.3	25.9	6	30.4	0	0	
2854	Chhota Hetyagara	0	0	32.8	32.2	0.6	31.2	1	0	0	0	
2855	Barahetyagara	0	0	139.2	133.2	6	109.2	9	15	0	0	
2856	Gorakata	0	0	61.9	59	2.9	55	4	0	0	0	
2857	Pathakata	0	0	81.3	80.1	1.3	76.1	4	0	0	0	
2858	Malatibad	0	0	0.4	0	0.4	0	0	0	0	0	
2859	Bhudrubad	0	0	67.6	54.6	13	48.6	6	0	0	0	
2860	Baramakarkol	0	0	81.6	80.8	0.7	72.8	8	0	0	0	
2861	Chhota Makarkol	0	0	44.1	44.1	0	44.1	0	0	0	0	
2862	Asna	0	0	141.4	141.4	0	136.4	0	5	0	0	
2863	Kaliam	0	0	107.2	96.8	10.5	66.8	0	30	0	0	
2864	Dhanisukni	0	0	42.9	41.4	1.4	38.4	0	3	0	0	
2865	Ambakra	0	0	55.4	49.7	5.7	42.7	0	7	0	0	
2866	Kadambandh	0	0	0	0	0	0	0	0	0	0	
2867	Kantasola	0	0	60.7	54.5	6.2	52.5	0	2	0	0	
2868	Bhangabandh	0	0	58.1	53	5.1	37	1	5	0	10	
2869	Kalabati	0	0	93.5	80.7	12.8	60.7	0	10	0	10	
2870	Nimaipur	0	0	107.2	102.9	4.3	81.9	9	10	0	2	
2871	Sirsha	0	0	36.4	35.2	1.2	33.2	0	0	0	2	
2872	Kumardoba	0	0	136.4	125.7	10.7	113.7	0	7	0	5	

Name of three most important commodities manufactured			Name of Village	Serial Number
First	Second	Third		
120	121	122	2	1
			Kusumkanali	2831
			Baurisol	2832
			Lakshmisagar	2833
			Shyampur	2834
			Gotkanali	2835
			Maidhara	2836
			Jugidangra	2837
			Rasikpur	2838
			Kumarsol	2839
			Sarenga	2840
			Benjtabani	2841
			Benrebati	2842
			Tilbari	2843
			Bankhola	2844
			Sarasbakra	2845
Paddy	Wheat	Til/oilsheed	Pukhuria	2846
Paddy	Wheat	Til/ Oil Sheed	Birsingpur	2847
Paddy	Wheat	Til/ Oilsheed	Bikrampur	2848
Paddy	Wheat	Til/oilsheed	Krishnapur	2849
Paddy	Wheat	Til/oil Sheed	Kathjuria	2850
			Nuniabad	2851
			Harintuli	2852
Paddy	Wheat	Til/oilsheed	Kaniabali	2853
			Chhota Hetyagara	2854
Paddy	Wheat	Til/ Oilsheed	Barahetyagara	2855
			Gorakata	2856
Paddy	Wheat	Til/ Oilsheed	Pathakata	2857
			Malatibad	2858
Paddy	Wheat	Til/ Oilsheed	Bhudrubad	2859
Paddy	Wheat	Til/ Oil Sheed	Baramakarkol	2860
			Chhota Makarkol	2861
Paddy	Wheat	Til/ Oilsheed	Asna	2862
Paddy	Wheat	Til/ Oilsheed	Kaliam	2863
Paddy	Wheat	Til/ Oil Sheed	Dhanisukni	2864
Paddy	Wheat	Til/ Oil/ Sheed	Ambakra	2865
			Kadambandh	2866
Paddy	Wheat	Til/oil/sheed	Kantasola	2867
Paddy	Wheat	Oil/til	Bhangabandh	2868
Paddy	Wheat	Til/oilsheed	Kalabati	2869
Paddy	Wheat	Til/oilshed	Nimaipur	2870
Paddy	Wheat	Til/oilsheed	Sirsha	2871
Paddy	Wheat	Til/oil Sheed	Kumardoba	2872

Census of India 2011
Amenities and Land use

Serial Number	Name of Village	Location code no.	Total area of the village (in hectares rounded up to one decimal place)	Total population (2011 census)	Number of households (2011 census)	Number of educational amenities available in the village, the distance range code viz; a for 0-5 kms, b for 5-10 kms, c for 10+ kms of nearest place where facility is available							
						Pre-Primary school (PP)	Primary school (P)	Middle school (M)	Secondary School (S)	Senior Secondary school (SS)	Degree college of arts, science & commerce (ASC)	Engineering college(EC)	Medical college (MC)
1	2	3	4	5	6	7	8	9	10	11	12	13	14
2873	Dhabani	328829	62.1	404	82	a	a	a	a	b			
2874	Kallaicha	328830	118	630	110	1	1	a	a	a	b		
2875	Manipur	328831	162.4	744	157	2	2	a	a	a	b	c	c
2876	Talda	328832	95.3	947	197	1	1	a	a	a	b	c	c
2877	Parulia	328833	145.7	624	138	1	1	a	a	a	b	c	c
2878	Bardi	328834	111.4	733	151	1	1	a	a	a	c	c	c
2879	Jarisa	328835	166.9	3486	707	3	3	a	a	a	b		
2880	Harinyaguri	328836	115.9	1118	234	a	a	a	a	a	c		c
2881	Parulia	328837	118.2	423	81	1	1	a	a	a	c	c	c
2882	Junkaria	328838	160	592	141	a	a	a	a	a	c	c	c
2883	Tentulia	328839	38.8	1035	225	1	1	a	a	a	b	c	c
2884	Suknabad	328840	178.3	209	50	a	a	a	a	a	c	c	c
2885	Baniadoba	328841	141.4	81	24	a	a	a	a	a	c	c	c
2886	Bhaduldoba	328842	143.9	209	54	a	a	a	a	a	c	c	c
2887	Memouli	328843	112.5	127	31	b	a	c	a	a	c	c	c
2888	Amakunda	328844	149.9	536	105	1	1	b	b	b	c	c	c
2889	Kaharan	328845	76.2	453	98	b	a	a	a	a	c	c	c
2890	Tarupur	328846	68.1	224	45	1	1	1	a	a	c	c	c
2891	Bansi	328847	94.4	1027	211	1	1	a	a	a	c	c	c
2892	Ganrra	328848	72.9	803	175	1	1	a	a	a	c	c	c
2893	Sarasbakra	328849	120.8	873	190	1	1	b	a	a	c	c	c
2894	Sovarajpur	328850	90	636	129	b	a	a	a	a	c	c	c
2895	Sonakanda	328851	117.1	512	90	1	1	b	b	b	c	c	c
2896	Tapubaid	328852	134.3	489	92	1	1	a	a	a	c	c	c
2897	Jirabaid	328853	178.4	660	142	1	1	1	b	b	c	c	c
2898	Banskanali	328854	113.2	694	138	1	1	a	a	a	c	c	c
2899	Jharia	328855	371.4	471	101	1	1	a	a	a	c	c	c
2900	Ghoradhara	328856	70.3	1323	280	1	1	a	a	a	c	c	c
2901	Machatora	328857	114.3	667	129	1	1	1	1	1	c	c	c
2902	Kamala	328858	54	235	44	1	1	a	a	a	c	c	c
2903	Sitarampur	328859	84.2	0	0								
2904	Sushunia	328860	194.8	188	30	1	1	a	a	a	c	c	c
2905	Uparsol	328861	402.9	644	118	1	1	a	a	a	c	c	c
2906	Kansachora	328862	229	273	69	1	1	a	b	b	c	c	c
2907	Taldiha	328863	270.3	529	112	1	1	1	b	b	c	c	c
2908	Shushunia	328864	428.5	441	85	1	1	a	b	b	c	c	c
2909	Karakanali	328865	405.4	1307	260	1	1	1	b	b	c	c	c
2910	Jatiakanali	328866	170.9	496	104	1	1	a	a	b	c	c	c
2911	Koldoba	328867	199.6	688	157	1	1	b	b	b	c	c	c
2912	Pathardoba	328868	301.7	3115	563	2	2	b	b	b	c	c	c
2913	Balarampur	328869	164	578	111	1	1	a	a	a	b	c	c
2914	Masatkhal	328870	128.5	479	86	1	1	1	1	1	b	c	c

- Village Directory

(As in 2009)

le. (If not available within the : < 5 Kms, b for 5-10 Kms and c cility is available is given).					Number of Medical Amenities available. (If not available within the village , the distance range code viz; a for < 5 Kms, b for 5-10 Kms and c for 10+ kms of nearest place where facility is available is given).											Name of Village	Serial Number	
15	16	17	18	19	20	21	22	23	24	25	26	27	28	29	30			31
Management institute (MI)	Polytechnic (Pt)	Vocational training school /ITI	Non-formal training centre (NFTC)	Special school for disabled (SSD)	Others (specify)	Community health centre (CHC)	Primary health centre (PHC)	Primary health sub centre (PHS)	Maternity and child welfare centre (MCW)	T.B. clinic (TBC)	Hospital-allopathic (HA)	Hospital-alternative medicine (HO)	Dispensary (D)	Veterinary hospital (VH)	Mobile health clinic (MHC)	Family welfare centre (FWC)		
c	c	b				c	b	a	c	c			c				Dhabani	2873
c	c		c			c	b	b	c	c			c				Kallaicha	2874
c	c	c				c	a	a	b	c			a	a	a	a	Manipur	2875
c	c	c				c	a	a	a	c			a	a	a	a	Talda	2876
c	c	a		c			b	1	c	c	b		a	c		a	Parulia	2877
c	c	c				c	b	a	b	c			b	b	a	b	Bardi	2878
c	c	a				c	a	1	c	c			c				Jarisa	2879
c	c					b	b	1	b	b			a				Harinyaguri	2880
c	c	c	c	c		a	a	1	c	a	a	a	a	a	c	c	Parulia	2881
c	c	c	c	c		a	a	1	c	a	a	a	a	a	c	c	Junkaria	2882
c	c	c	c	c		a	a	a	c	a	a	a	a	a	c	c	Tentulia	2883
c	c	c	c	c		a	a	a	c	a	a	a	a	a	c	c	Suknabad	2884
c	c	c	c	c		a	a	a	c	a	a	a	a	a	c	c	Baniadoba	2885
c	c	c	c	c		a	a	a	c	a	a	a	a	a	c	c	Bhaduldoba	2886
c	c	c	c	c		b	b	a	c	b	b	b	b	b	c	c	Memouli	2887
c	c	c	c	c		b	b	a	c	b	b	b	b	b	c	c	Amakunda	2888
c	c	c	c	c		b	b	a	c	b	b	b	b	b	c	c	Kaharan	2889
c	c	c	c	c		b	a	a	c	b	b	b	b	b	c	c	Tarupur	2890
c	c	c	c	c		b	b	a	c	b	b	b	b	b	c	c	Bansi	2891
c	c	b	c	c		b	a	b	c	b	b	b	b	b	c	c	Ganrra	2892
c	c	c	c	c		b	b	a	c	c	b	b	a	b	c	c	Sarasbakra	2893
c	c	c	c	c		b	b	a	c	b	b	b	b	b	c	c	Sovarajpur	2894
c	c	c	c	c		c	b	b	c	c	c	c	b	c	c	c	Sonakanda	2895
c	c	c	c	c		c	b	a	c	c	c	c	b	c	c	c	Tapubaid	2896
c	c	c	c	c		c	b	a	c	c	c	c	c	c	c	c	Jirabaid	2897
c	c	c	c	c		c	c	a	c	c	c	c	c	c	c	c	Banskanali	2898
c	c	c	c	c		c	b	a	c	c	c	c	b	b	c	c	Jharia	2899
c	c	c	c	c		c	c	a	c	c	c	c	c	c	c	c	Ghoradhara	2900
c	c	c	c	c		b	b	1	c	b	b	c	b	b	c	c	Machatora	2901
c	c	c	c	c		b	b	a	c	b	b	b	b	b	c	c	Kamala	2902
																	Sitarampur	2903
c	c	c	c	c		b	b	a	c	b	b	b	b	b	c	c	Sushunia	2904
c	c	c	c	c	1	c	c	a	c	c	c	c	c	c	c	c	Uparsol	2905
c	c	c	c	c		b	b	b	c	b	b	b	b	b	c	c	Kansachora	2906
c	c	c	c			b	b	a	c	b	b	b	b	b	c	c	Taldiha	2907
c	c	c	c			b	b	b	c	b	b	b	b	b	c	c	Shushunia	2908
c	c		1	c		b	b	b	c	b	b	b	b	b	c	c	Karakanali	2909
c	c	c	c	c		b	b	b	c	b	b	b	b	b	c	c	Jatiakanali	2910
c	c	c	c	c		b	b	a	c	c	c	c	b	b	c	c	Koldoba	2911
c	c	c	c	c		b	b	a	c	c	c	c	b	b	c	c	Pathardoba	2912
c	c	c	c	c		b	b	b	c	c	c	c	b	b	c	b	Balarampur	2913
c	c	c	c	c		b	b	b	c	c	c	c	b	b	c	c	Masatkhal	2914

Serial Number	Name of Village	Number of Non-Government Medical Amenities available.							Availability of drinking water - Yes / No							
		Charitable non Govt. hospital/Nursing home.	Medical practitioner with MBBS Degree	Medical practitioner with other degree	Medical practitioner with no degree	Traditional practitioner and faith healer .	Medicine Shop	Others	Tap water (Treated/Untreated)	Well water (Covered / Uncovered well)	Hand Pump	Tube wells / Bore well	Spring	River / Canal	Tank / Pond / Lake	Others
1	2	32	33	34	35	36	37	38	39	40	41	42	43	44	45	46
2873	Dhabani	0	0	0	0	0	0	0	No	Yes	No	Yes	No	Yes	Yes	No
2874	Kallaicha	0	0	0	0	0	0	0	No	Yes	Yes	Yes	No	Yes	Yes	No
2875	Manipur	0	0	0	0	0	0	0	No	Yes	No	Yes	No	Yes	Yes	No
2876	Talda	0	0	0	0	0	0	0	No	Yes	No	Yes	No	Yes	Yes	No
2877	Parulia	0	0	0	0	0	0	0	No	Yes	No	Yes	No	Yes	Yes	No
2878	Bardi	0	0	0	0	0	0	0	No	Yes	No	Yes	No	Yes	Yes	No
2879	Jarisa	0	0	0	0	0	0	0	No	Yes	No	Yes	No	Yes	Yes	No
2880	Harinyaguri	0	0	0	0	0	0	0	No	Yes	Yes	Yes	No	Yes	Yes	No
2881	Parulia	0	0	0	0	0	0	0	No	Yes	Yes	No	No	Yes	Yes	No
2882	Junkaria	0	0	0	0	0	0	0	No	Yes	Yes	No	No	No	Yes	No
2883	Tentulia	0	0	0	0	0	0	0	No	Yes	Yes	No	No	Yes	Yes	No
2884	Suknabad	0	0	0	0	0	0	0	No	Yes	Yes	No	No	No	Yes	No
2885	Baniadoba	0	0	0	0	0	2	0	No	Yes	Yes	Yes	No	No	Yes	No
2886	Bhaduldoba	0	0	0	0	0	0	0	No	Yes	Yes	No	No	No	Yes	No
2887	Memouli	0	0	0	0	0	0	0	No	Yes	Yes	No	No	No	Yes	No
2888	Amakunda	0	0	0	0	0	0	0	No	Yes	Yes	Yes	No	No	Yes	No
2889	Kaharan	0	0	0	0	0	0	0	No	Yes	No	Yes	No	No	Yes	No
2890	Tarupur	0	0	0	0	0	0	0	No	No	Yes	Yes	No	No	Yes	No
2891	Bansi	0	0	0	0	0	0	0	No	Yes	Yes	No	No	No	Yes	No
2892	Ganrra	0	0	0	0	0	0	0	No	Yes	Yes	No	No	Yes	Yes	No
2893	Sarasbakra	0	0	0	0	0	0	0	No	Yes	Yes	Yes	No	Yes	Yes	No
2894	Sovarajpur	0	0	0	0	0	0	0	No	Yes	Yes	Yes	No	Yes	Yes	No
2895	Sonakanda	0	0	0	0	0	0	0	No	Yes	Yes	No	No	Yes	Yes	No
2896	Tapubaid	0	0	0	0	0	4	0	No	Yes	Yes	Yes	No	Yes	Yes	No
2897	Jirabaid	0	0	0	0	0	0	0	No	Yes	Yes	Yes	No	No	Yes	No
2898	Banskanali	0	0	0	0	0	2	0	No	Yes	Yes	Yes	No	Yes	Yes	No
2899	Jharia	0	0	0	0	0	0	0	No	Yes	Yes	No	No	Yes	Yes	No
2900	Ghoradhara	0	0	0	0	0	0	0	No	Yes	Yes	No	No	Yes	Yes	No
2901	Machatora	0	0	0	2	0	1	0	No	Yes	Yes	Yes	No	No	Yes	No
2902	Kamala	0	0	0	0	0	0	0	No	Yes	Yes	Yes	No	No	Yes	No
2903	Sitarampur															
2904	Sushunia	0	0	0	0	0	0	0	No	Yes	No	Yes	No	No	Yes	No
2905	Uparsol	0	0	0	0	0	0	0	No	Yes	Yes	Yes	No	Yes	Yes	No
2906	Kansachora	0	0	0	0	0	5	0	No	Yes	Yes	Yes	No	Yes	Yes	No
2907	Taldiha	0	0	0	0	0	0	0	No	Yes	Yes	No	No	Yes	Yes	No
2908	Shushunia	0	0	0	0	0	0	0	No	Yes	Yes	No	No	No	Yes	No
2909	Karkanali	0	0	1	0	0	0	0	No	Yes	Yes	No	No	No	Yes	No
2910	Jatiakanali	0	0	0	0	0	0	0	No	Yes	Yes	No	No	Yes	Yes	No
2911	Koldoba	0	0	0	0	0	0	0	No	Yes	Yes	No	No	No	Yes	No
2912	Pathardoba	0	0	0	0	0	0	0	No	Yes	Yes	No	No	No	Yes	No
2913	Balarampur	0	0	0	0	0	0	0	No	Yes	Yes	No	No	No	Yes	No
2914	Masatkhal	0	0	0	0	0	0	0	No	Yes	Yes	No	No	No	Yes	No

Availability of toilet & others Yes / No				Communication and transport facilities (If amenities available code -Yes is given except for Village Pin Code ,If not available within the village , the distance range code viz; a for < 5 Kms, b for 5-10 Kms and c for 10+ kms of nearest place where facility is available is given).								
Community toilet including bath.	Community toilet excluding bath.	Rural sanitary mart or sanitary hardware outlet available near the village.	Community bio- gas or recycle of waste for productive use.	Post office(PO)	Sub post office (SPO)	Post & Telegraph office (P&TO)	Village Pin Code	Telephones (Land lines)	Public call office (PCO)	Mobile phone coverage	Name of Village	Serial Number
47	48	49	50	51	52	53	54	55	56	57	2	1
No	No	No	No	a	b	b	722151	a	a	a	Dhabani	2873
No	No	No	No	a	b	b	722151	a	b	b	Kallaicha	2874
No	No	No	No	a	a	a	722151	a	c	a	Manipur	2875
No	No	No	No	a	a	a	722151	a	a	a	Talda	2876
No	No	No	No	a	a	a		a	a	Yes	Parulia	2877
No	No	No	No	a	a	a	722151	a	a	a	Bardi	2878
No	No	No	No	a	a	a	722151	Yes	a	Yes	Jarisa	2879
No	No	No	No	a	a	b	722160	Yes	a	Yes	Harinyaguri	2880
No	No	No	No	a	a	a		a	a	Yes	Parulia	2881
No	No	No	No	a	a	a	722151	a	a	a	Junkaria	2882
No	No	No	No	a	a	a	722151	a	a	Yes	Tentulia	2883
No	No	No	No	a	a	a	722151	a	a	Yes	Suknabad	2884
No	No	No	No	a	a	a	722151	a	a	Yes	Baniadoba	2885
No	No	No	No	a	a	a	722151	a	a	Yes	Bhaduldoba	2886
No	No	No	No	a	a	b	722151	b	b	Yes	Memouli	2887
No	No	No	No	a	b	b	722151	b	b	Yes	Amakunda	2888
No	No	No	No	a	b	b	722151	b	b	Yes	Kaharan	2889
No	No	No	No	a	b	b	722151	a	a	Yes	Tarupur	2890
No	No	No	No	a	b	b	722151	a	a	Yes	Bansi	2891
No	No	No	No	b	a	b	722151	a	a	Yes	Ganrra	2892
No	No	No	No	b	a	b		a	b	Yes	Sarasbakra	2893
No	No	No	No	a	b	b	722151	b	b	Yes	Sovarajpur	2894
No	No	No	No	a	c	c	722151	b	b	Yes	Sonakanda	2895
No	No	No	No	a	c	c	722151	b	a	Yes	Tapubaid	2896
No	No	No	No	Yes	c	c	722151	b	b	Yes	Jirabaid	2897
No	No	No	No	a	c	c	722151	a	a	Yes	Banskanali	2898
No	No	No	No	a	c	c	722151	b	b	Yes	Jharia	2899
No	No	No	No	a	c	c	722151	Yes	a	Yes	Ghoradhara	2900
No	No	No	No	b	Yes	b	722151	Yes	b	Yes	Machatora	2901
No	No	No	No	a	b	b	722151	b	b	Yes	Kamala	2902
											Sitarampur	2903
No	No	No	No	a	b	b	722151	b	b	Yes	Sushunia	2904
No	No	No	No	a	c	c	722151	b	a	Yes	Uparsol	2905
No	No	No	No	a	b	b	722151	b	b	Yes	Kansachora	2906
No	No	No	No	a	b	b	722151	b	b	Yes	Taldiha	2907
No	No	No	No	a	b	b	722151	b	b	Yes	Shushunia	2908
No	No	No	No	a	b	b	722151	b	b	Yes	Karakanali	2909
No	No	No	No	a	b	b	722151	b	b	Yes	Jatiakanali	2910
No	No	No	No	a	b	c	722151	b	b	Yes	Koldoba	2911
No	No	No	No	Yes	b	c	722151	b	b	Yes	Pathardoba	2912
No	No	No	No	a	b	c	722151	b	b	Yes	Balarampur	2913
No	No	No	No	a	b	c	722151	b	b	Yes	Masatkhal	2914

Communication and transport facilities (If amenities available code -Yes is given except for Village Pin Code ,If not available within the village , the distance range code viz; a for < 5 Kms, b for 5-10 Kms and c for 10+ kms of nearest place where facility is available is given).													Village connected to highway (If amenities available code viz; a for < 5 Kms, b for 5-10 Kms and c for 10+ kms of nearest place where facility is available is given).			
Serial Number	Name of Village	Internet cafes/ Common service centre (CSC)	Private courier facility	Bus service (Public & Private)	Railway stations	Auto/Modified Autos	Taxis and Vans	Tractors	Cycle-pulled rickshaws(Manual & Machine driven)	Carts driven by animals	Sea /River ferry service	Connected to national highway(NH)	Connected to state highway(SH)	Connected to major district road (MDR)	Connected to others district road	Pucca roads
1	2	58	59	60	61	62	63	64	65	66	67	68	69	70	71	72
2873	Dhabani	b	b	a	c	c	a	c	Yes	Yes	c	c	a	a	a	a
2874	Kallaicha	b	b	b	c	c	b	Yes	b	Yes	c	c	b	b	b	a
2875	Manipur	a	a	a	c	Yes	Yes	Yes	Yes	a	c	c	a	a	a	Yes
2876	Talda	c	a	Yes	c	Yes	Yes	Yes	Yes	Yes	c					Yes
2877	Parulia	b	b	a	c	c	a	Yes	Yes	Yes	c	c	Yes	a	a	a
2878	Bardi	c	a	a	c	a	Yes	Yes	Yes	c	c	a	a	Yes	a	Yes
2879	Jarisa	a	a	Yes	c	c	a	c	Yes	Yes	c	c	a	Yes	a	Yes
2880	Harinyaguri	c	b	Yes	c	b	Yes	Yes	a	Yes	c			Yes	Yes	a
2881	Parulia	a	a	a	c	a	a	a	Yes	c	c	c	a	a	a	a
2882	Junkaria	a	a	Yes	c	a	a	a	Yes	c			a	a		Yes
2883	Tentulia	a	a	a	c	a	a	a	Yes	c	c	c	a	a	Yes	Yes
2884	Suknabad	a	a	a	c	a	a	a	Yes	c	c	c	a	a		a
2885	Baniadoba	a	a	Yes	c	a	a	a	Yes	c	c	Yes			Yes	Yes
2886	Bhaduldoba	a	a	a	c	a	a	a	Yes	c	c	c	a	a		a
2887	Memouli	b	b	Yes	c	b	b	a	b	Yes	c	c	b	b	Yes	a
2888	Amakunda	b	b	Yes	c	b	b	b	b	Yes	c	c	b	b	b	a
2889	Kaharan	b	b	Yes	c	b	b	b	b	Yes	c	c	b	b	Yes	Yes
2890	Tarupur	b	b	a	c	b	b	b	b	Yes	c	c	b	b	a	a
2891	Bansi	a	b	a	c	b	b	a	a	Yes	c	c	b	b	a	a
2892	Ganrra	b	a	a	c	a	a	Yes	a	Yes	c	c	b	b	b	a
2893	Sarasbakra	b	b	Yes	c	b	b	a	a	Yes	c	c	c	a	Yes	a
2894	Sovarajpur	b	b	Yes	c	b	b	a	b	Yes	c	c	b	b	a	a
2895	Sonakanda	c	c	a	c	b	b	a	b	Yes	c	c	c	c	b	b
2896	Tapubaid	c	c	a	c	b	b	a	b	Yes	c	c	c		b	b
2897	Jirabaid	c	c	a	c	b	b	Yes	b	Yes	c		c	c	a	b
2898	Banskanali	c	c	b	c	b	b	a	a	Yes	c	c	c	c	b	a
2899	Jharia	c	c	Yes	c	b	b	a	b	Yes	c		c	c	Yes	Yes
2900	Ghoradhara	c	c	Yes	c	b	b	Yes	b	Yes	c	c	c	c	a	Yes
2901	Machatora	b	b	Yes	c	b	b	Yes	Yes	Yes	c	c	b	b	a	Yes
2902	Kamala	b	b	Yes	c	b	b	a	b	Yes	c	c	b	b	Yes	b
2903	Sitarampur															
2904	Sushunia	b	b	a	c	b	b	a	b	b	c	c	b	b	a	a
2905	Uparsol	c	c	a	c	b	b	a	a	Yes	c	c	c	b		Yes
2906	Kansachora	b	b	a	c	b	b	Yes	b	Yes	c	c	a	a	a	a
2907	Taldiha	b	b	a	c	b	b	Yes	b	Yes	c	c	a	a		a
2908	Shushunia	b	b	a	c	b	b	b	b	Yes	c	c	Yes	a		a
2909	Karakanali	b	b	Yes	c	b	b	Yes	b	Yes	c	c	Yes			a
2910	Jatiakanali	b	b	a	c	b	b	Yes	b	Yes	c	c	Yes	a		a
2911	Koldoba	b	b	b	c	b	b	b	b	Yes	c	c	Yes	b	b	Yes
2912	Pathardoba	b	b	a	c	b	b	b	b	Yes	c	c	a	b	b	a
2913	Balarampur	b	b	a	c	b	b	b	b	Yes	c	c	a	b	b	a
2914	Masatkhal	b	b	b	c	b	b	b	b	Yes	c	c	b	b	b	b

ys,village roads, banks & credit societies :-Yes is given, If not available within the code viz; a for <5 Kms, b for 5-10 Kms place where facility is available is given).													Availability of miscellaneous facilities (If amenities available code -Yes is given, If not available within the village , the distance range code viz; a for < 5 Kms, b for 5-10 Kms and c for 10+ kms of nearest place where facility is available is given).			
Kutchcha roads	Water bounded macadam(WBM) roads	Navigable waterway (river/canal)(NW)	Footpaths (FP)	Commercial & Co-operative Banks	ATM	Agricultural Credit Societies	Self-Help Group (SHG)	Public distribution system (PDS) shop	Mandis / Regular market	Weekly Haat	Agricultural marketing society	Integrated Child Development Scheme (Nutritional Centres)	Anganwadi Centre (Nutritional Centres)	Others (Nutritional Centres)	Name of Village	Serial Number
73																1
Yes				a	b	c	Yes	a	c	a	Yes	Yes	Yes	Yes	Dhabani	2873
Yes	a			b	b	c	Yes	a	c	b	Yes	Yes	Yes	Yes	Kallaicha	2874
Yes				a	c	c	Yes	a	c	a	a	Yes	a	a	Manipur	2875
Yes				a	c	c	Yes	a	c	a	a	Yes	a	a	Talda	2876
Yes				a	a	c	Yes	Yes	c	a	Yes	a	a	Yes	Parulia	2877
Yes	a	a	a	a	c	c	Yes	a	c	a	a	Yes	a	a	Bardi	2878
Yes	a			a	a	c	Yes	Yes	c	a	a	Yes	Yes	Yes	Jarisa	2879
Yes				a	b	c	Yes	a	c	a	Yes	Yes	Yes	Yes	Harinyaguri	2880
a	a	c	a	a	a	c	Yes	a	c	a	a	a	Yes	Yes	Parulia	2881
a	a	c	a	a	a	c	Yes	a	c	a	a	a	Yes	Yes	Junkaria	2882
a	a	c	a	a	a	c	Yes	a	c	a	a	a	Yes	Yes	Tentulia	2883
a	a	c	a	a	a	c	a	a	c	a	a	a	Yes	Yes	Suknabad	2884
a	b	c	a	a	a	c	Yes	a	c	a	a	a	a	Yes	Baniadoba	2885
b	a	c	c	a	a	c	a	a	c	a	a	a	Yes	Yes	Bhaduldoba	2886
a	a	c	a	b	b	c	Yes	a	c	b	b	b	Yes	Yes	Memouli	2887
a	a	c	a	b	b	c	Yes	Yes	c	b	b	b	Yes	Yes	Amakunda	2888
a	a	c	a	b	b	c	a	a	c	b	b	b	Yes	Yes	Kaharan	2889
a	a	c	a	b	b	c	Yes	a	c	a	b	b	a	Yes	Tarupur	2890
a	a	c	a	b	b	c	Yes	Yes	c	a	b	b	Yes	Yes	Bansi	2891
a	a	c	a	b	b	c	Yes	a	c	a	b	b	Yes	Yes	Ganrra	2892
a	a	c	a	b	b	c	Yes	a	c	a	b	b	Yes	Yes	Sarasbakra	2893
a	a	c	a	b	b	c	Yes	a	c	b	b	b	Yes	Yes	Sovarajpur	2894
a	a	c	a	b	c	c	Yes	a	c	b	c	c	Yes	Yes	Sonakanda	2895
a	a	c	a	c	c	c	Yes	a	c	c	c	c	Yes	Yes	Tapubaid	2896
a	a	c	a	c	c	c	Yes	Yes	c	b	c	c	a	Yes	Jirabaid	2897
Yes	a	c	a	c	c	c	Yes	a	c	b	a	c	Yes	Yes	Banskanali	2898
a	a	c	b	a	c	c	Yes	a	c	b	c	c	a	Yes	Jharia	2899
Yes	a	c	a	c	c	c	Yes	c	c	b	c	c	Yes	Yes	Ghoradhara	2900
a	a	c	a	b	b	Yes	Yes	Yes	c	b	b	b	Yes	Yes	Machatora	2901
a	a	c	a	a	b	c	Yes	Yes	c	b	b	b	a	Yes	Kamala	2902
															Sitarampur	2903
a	a	c	a	b	b	c	Yes	a	c	b	b	b	a	Yes	Sushunia	2904
Yes	a	c	a	c	c	c	Yes	a	c	b	a	c	Yes	Yes	Uparsol	2905
a	a	c	b	b	b	c	Yes	a	c	b	b	b	Yes	Yes	Kansachora	2906
a	a	c	a	a	b	c	Yes	Yes	c	b	b	b	Yes	Yes	Taldiha	2907
a	a	c	a	b	b	c	Yes	a	c	b	b	b	a	Yes	Shushunia	2908
a	a	c	a	b	b	c	Yes	a	c	b	b	b	Yes	Yes	Karakanali	2909
a	a	c	a	b	b	c	Yes	a	c	b	b	b	Yes	Yes	Jatiakanali	2910
Yes				b	b	c	Yes	b	c	b	b	b	Yes	Yes	Koldoba	2911
Yes		Yes		b	b	c	Yes	Yes	c	b	b	b	Yes	Yes	Pathardoba	2912
Yes		Yes		b	b	c	Yes	a	c	b	b	b	Yes	Yes	Balarampur	2913
Yes				b	b	c	Yes	a	b	b	b	b	Yes	Yes	Masatkhal	2914

Availability of miscellaneous facilities (If amenities available code -Yes is given, If not available within the village , the distance range code viz; a for < 5 Kms, b for 5-10 Kms and c for 10+ kms of nearest place where facility is available is given).													Availability of electricity (Yes/No)			
Serial Number	Name of Village	ASHA (Accredited Social Health Activist)	Community centre with/without TV	Sports Field,	Sports Club / Recreation Centre	Cinema / Video Hall	Public Library	Public Reading Room	Newspaper Supply	Assembly Polling station	Birth & Death Registration Office	Power Supply for Domestic Use (ED)	Power Supply for Agricultural Use (EAG)	Power Supply for Commercial Use (EC)	Power Supply for All Uses (EA)	
1	2	88	89	90	91	92	93	94	95	96	97	98	99	100	101	
2873	Dhabani	a	b	a	a	c	b	b	Yes	a	a	Yes	No	No	No	
2874	Kallaicha	Yes	c	a	a	c	c	c	Yes	Yes	b	Yes	No	No	No	
2875	Manipur	Yes	a	a	a	a	a	a	Yes	a	a	Yes	No	No	No	
2876	Talda	Yes	a	a	a	a	a	a	Yes	Yes	a	Yes	No	Yes	No	
2877	Parulia	Yes	Yes	a	a	b	b	a	Yes	Yes	a	Yes	Yes	Yes	Yes	
2878	Bardi	Yes	a	a	a	a	a	a	Yes	a	a	Yes	No	No	No	
2879	Jarisa	Yes	a	a	a	c	a	a	Yes	Yes	a	Yes	No	Yes	No	
2880	Harinyaguri	Yes	Yes	a	Yes	c	a	a	Yes	Yes	a	Yes	No	No	No	
2881	Parulia	Yes	a	a	a	a	a	a	Yes	Yes	a	Yes	Yes	Yes	Yes	
2882	Junkaria	Yes	a	a	a	a	a	a	Yes	a	a	Yes	Yes	Yes	Yes	
2883	Tentulia	Yes	a	a	a	a	a	a	a	a	a	Yes	No	No	No	
2884	Suknabad	Yes	a	Yes	Yes	a	a	a	a	a	a	Yes	No	No	No	
2885	Baniadoba	Yes	a	a	a	a	Yes	a	a	a	a	Yes	Yes	Yes	Yes	
2886	Bhaduldoba	Yes	a	Yes	a	a	a	a	Yes	a	a	Yes	No	No	No	
2887	Memouli	Yes	b	a	b	b	b	b	Yes	a	a	Yes	No	No	No	
2888	Amakunda	Yes	b	Yes	b	b	b	b	Yes	a	a	Yes	Yes	No	No	
2889	Kaharan	Yes	Yes	a	Yes	b	b	b	Yes	a	a	Yes	No	No	No	
2890	Tarupur	Yes	b	a	b	a	b	b	Yes	Yes	a	Yes	No	No	No	
2891	Bansi	Yes	a	a	b	a	b	b	Yes	Yes	a	Yes	No	Yes	No	
2892	Ganrra	Yes	a	a	Yes	a	b	b	Yes	a	b	Yes	No	No	No	
2893	Sarasbakra	Yes	b	a	a	a	a	a	Yes	Yes	a	Yes	No	Yes	No	
2894	Sovarajpur	Yes	b	a	b	b	b	b	Yes	a	a	Yes	No	No	No	
2895	Sonakanda	Yes	Yes	Yes	Yes	b	c	c	Yes	a	b	Yes	No	No	No	
2896	Tapubaid	Yes	c	Yes	c	c	c	c	b	a	b	Yes	No	No	No	
2897	Jirabaid	Yes	c	c	b	b	b	c	c	Yes	b	Yes	Yes	Yes	Yes	
2898	Banskanali	Yes	c	b	b	c	c	c	a	Yes	a	Yes	No	No	No	
2899	Jharia	Yes	b	Yes	b	b	b	c	a	a	a	Yes	Yes	Yes	Yes	
2900	Ghoradhara	Yes	c	Yes	c	c	c	c	Yes	Yes	a	Yes	No	No	No	
2901	Machatora	Yes	b	Yes	b	b	b	b	Yes	Yes	Yes	Yes	Yes	Yes	Yes	
2902	Kamala	Yes	b	a	b	b	b	b	Yes	a	a	Yes	Yes	Yes	Yes	
2903	Sitarampur															
2904	Sushunia	Yes	b	a	b	b	b	b	a	a	a	Yes	No	No	No	
2905	Uparsol	Yes	c	Yes	c	c	c	c	a	Yes	a	Yes	No	No	No	
2906	Kansachora	Yes	b	Yes	b	b	b	b	Yes	a	b	Yes	Yes	Yes	Yes	
2907	Taldiha	Yes	Yes	Yes	Yes	b	b	b	Yes	Yes	a	Yes	No	No	No	
2908	Shushunia	Yes	Yes	Yes	Yes	b	b	b	Yes	a	b	Yes	No	No	No	
2909	Karakanali	Yes	Yes	Yes	Yes	b	b	b	Yes	Yes	b	Yes	No	Yes	No	
2910	Jatiakanali	Yes	Yes	a	Yes	b	b	b	Yes	Yes	b	Yes	No	No	No	
2911	Koldoba	Yes	b	b	b	c	b	b	Yes	Yes	b	Yes	No	Yes	No	
2912	Pathardoba	Yes	b	b	b	c	b	b	Yes	Yes	b	Yes	Yes	Yes	Yes	
2913	Balarampur	Yes	b	b	b	c	b	b	Yes	Yes	b	Yes	No	No	No	
2914	Masatkhal	Yes	b	b	b	c	b	b	Yes	Yes	b	Yes	No	No	No	

Nearest Town		Land Use							
		Area under different types of land use (in hectares rounded up to one decimal place)							
Name	Distance range code i.e. a for < 5 Kms, b for 5-10 Kms and c for 10+ kms .	Forests	Area under Non-agricultural Uses	Barren and Un-cultivable land	Permanent Pastures and Other Grazing Lands	Land Under Miscellaneous Tree Crops etc.	Culturable Waste Land	Name of Village	Serial Number
102	103	104	105	106	107	108	109	2	1
KHATRA	c	0	18.8	0	0	0	0	Dhabani	2873
KHATRA	c	0	21.3	0	0	0	0	Kallaicha	2874
KHATRA	c	0	33.3	0	0	0	0	Manipur	2875
KHATRA	c	0	32.6	0	0	0	0	Talda	2876
KHATRA	c	0	18.2	0	0	0	0	Parulia	2877
KHATRA	c	0	36.1	0	0	0	0	Bardi	2878
KHATRA	c	0	28.9	0	0	0	0	Jarisa	2879
KHATRA	c	0	26.9	0	0	0	0	Harinyaguri	2880
KHATRA	c	42.9	17.3	0	0	0	0	Parulia	2881
KHATRA	c	49	44.9	0	0	0	0	Junkaria	2882
KHATRA	c	0	22.5	0	0	0	0	Tentulia	2883
KHATRA	c	95.1	44.4	0	0	0	0	Suknabad	2884
KHATRA	c	58.7	49.7	0	0	0	0	Baniadoba	2885
KHATRA	c	55.8	62.2	0	0	0	0	Bhaduldoba	2886
KHATRA	c	85	12.8	0	0	0	0	Memouli	2887
KHATRA	c	80.1	15.4	0	0	0	0	Amakunda	2888
KHATRA	c	0	26.5	0	0	0	0	Kaharan	2889
KHATRA	c	0	10.1	0	0	0	0	Tarupur	2890
KHATRA	c	0	14	0	0	0	0	Bansi	2891
KHATRA	c	0	21.9	0	0	0	0	Ganrra	2892
KHATRA	c	0	55	0	0	0	0	Sarasbakra	2893
KHATRA	c	0	40	0	0	0	0	Sovarajpur	2894
KHATRA	c	0	48.5	0	0	0	0	Sonakanda	2895
KHATRA	c	55	18.7	0	0	0	0	Tapubaid	2896
KHATRA	c	0	26.4	0	0	0	0	Jirabaid	2897
KHATRA	c	0	37.7	0	0	0	0	Banskanali	2898
KHATRA	c	155.8	99	0	0	0	0	Jharia	2899
KHATRA	c	0	18.5	0	0	0	0	Ghoradhara	2900
KHATRA	c	0	38.8	0	0	0	0	Machatora	2901
KHATRA	c	0	15.8	0	0	0	0	Kamala	2902
		78.9	0	0	0	0	0	Sitarampur	2903
KHATRA	c	137.6	28.7	0	0	0	0	Sushunia	2904
KHATRA	c	194.2	122.2	0	0	0	0	Uparsol	2905
KHATRA	c	124.6	34.6	0	0	0	0	Kansachora	2906
KHATRA	c	91.4	107.4	0	0	0	0	Taldiha	2907
KHATRA	c	278.4	52.3	0	0	0	0	Shushunia	2908
BANKURA	c	130.3	85.8	0	0	0	0	Karkanali	2909
BANKURA	c	70.8	49.4	0	0	0	0	Jatiakanali	2910
KHATRA	c	56.8	64.8	0	0	0	0	Koldoba	2911
KHATRA	c	49.8	192.4	0	0	0	0	Pathardoba	2912
KHATRA	c	0	108.1	0	0	0	0	Balarampur	2913
KHATRA	c	66.7	9.6	0	0	0	0	Masatkhal	2914

Land Use												
Area under different types of land use (in hectares rounded up to one decimal place)							Area irrigated by source (in hectare).					
Serial Number	Name of Village	Fallow lands other than current fallows	Current Fallows	Net Area Sown	Total Irrigated Land Area	Total Un-irrigated Land Area	Canals (C)	Wells/Tube-wells(W/TW)	Tanks/Lakes(T/L)	Water Falls(WF)	Others(O)	
1	2	110	111	112	113	114	115	116	117	118	119	
2873	Dhabani	0	0	43.3	36.6	6.7	36.6	0	0	0	0	
2874	Kallaicha	0	0	96.7	91.5	5.2	83.5	1	0	0	7	
2875	Manipur	0	0	129.1	126.8	2.3	122.8	1	1	0	2	
2876	Talda	0	0	62.7	57.8	4.9	37.8	20	0	0	0	
2877	Parulia	0	0	127.5	114.7	12.8	114.7	0	0	0	0	
2878	Bardi	0	0	75.3	66.8	8.5	63.8	3	0	0	0	
2879	Jarisa	0	0	138	134.2	3.8	107.2	20	0	0	7	
2880	Harinyaguri	0	0	89	82.1	6.9	82.1	0	0	0	0	
2881	Parulia	0	0	58	55.4	2.6	34.4	0	0	0	21	
2882	Junkaria	0	0	66.1	57.2	9	57.2	0	0	0	0	
2883	Tentulia	0	0	16.3	11.3	5	0	5.3	0	0	6	
2884	Suknabad	0	0	38.8	30.7	8.1	23	0	5.7	0	2	
2885	Baniadoba	0	0	33	31	2	28	0	3	0	0	
2886	Bhaduldoba	0	0	25.9	23.8	2	19.8	0	3	0	1	
2887	Memouli	0	0	14.8	2.3	12.4	0	0	2.3	0	0	
2888	Amakunda	0	0	54.4	51.7	2.6	0	46.7	3	0	2	
2889	Kaharan	0	0	49.7	46.7	3	10	15	1	0	20.7	
2890	Tarupur	0	0	58.1	42.1	16	28.1	7	2	0	5	
2891	Bansi	0	0	80.4	68.3	12.1	38.3	24	1	0	5	
2892	Ganrra	0	0	51	49	2	24.3	2.8	2	0	20	
2893	Sarasbakra	0	0	65.7	43.4	22.3	38.4	2	0	0	3	
2894	Sovarajpur	0	0	50	42	8	32.3	5.1	0	0	4.6	
2895	Sonakanda	0	0	68.6	29	39.6	5	10	0	0	14	
2896	Tapubaid	0	0	60.6	17.4	43.2	12.4	0	0	0	5	
2897	Jirabaid	0	0	152	76.4	75.6	76.4	0	0	0	0	
2898	Banskanali	0	0	75.5	25.2	50.3	25.2	0	0	0	0	
2899	Jharia	0	0	116.6	57	59.6	57	0	0	0	0	
2900	Ghoradhara	0	0	51.9	45	6.9	45	0	0	0	0	
2901	Machatora	0	0	75.5	60.2	15.3	40.2	0	0	0	20	
2902	Kamala	0	0	38.2	30.2	8	24.2	6	0	0	0	
2903	Sitarampur	0	0	5.3	2	3.3	0	2	0	0	0	
2904	Sushunia	0	0	28.5	22.6	5.9	22.6	0	0	0	0	
2905	Uparsol	0	0	86.5	49.2	37.3	49.2	0	0	0	0	
2906	Kansachora	0	0	69.8	69.8	0	62.3	0	0	0	7.5	
2907	Taldiha	0	0	71.5	33.9	37.7	33.9	0	0	0	0	
2908	Shushunia	0	0	97.8	75.4	22.4	75.4	0	0	0	0	
2909	Karakanali	0	0	189.2	98.3	90.9	98.3	0	0	0	0	
2910	Jatiakanali	0	0	50.6	29.5	21.1	29.5	0	0	0	0	
2911	Koldoba	0	0	77.9	66.7	11.2	60.7	0	6	0	0	
2912	Pathardoba	0	0	59.5	54.4	5.1	48	0	6.4	0	0	
2913	Balarampur	0	0	55.8	51.4	4.4	31.4	0	20	0	0	
2914	Masatkhal	0	0	52.2	22.4	29.8	0	9	10.5	0	2.9	

Name of three most important commodities manufactured			Name of Village	Serial Number
First	Second	Third		
120	121	122	2	1
Paddy	Wheat	Oil/til	Dhabani	2873
Paddy	Wheat	Til/oilseed	Kallaicha	2874
Paddy	Wheat	Til/oilseed	Manipur	2875
Paddy	Wheat	Til/oilseed	Talda	2876
Paddy	Wheat	Til/oilseed	Parulia	2877
Paddy	Wheat	Til/oil Sheed	Bardi	2878
Paddy	Wheat	Oil/til	Jarisa	2879
			Harinyaguri	2880
			Parulia	2881
			Junkaria	2882
			Tentulia	2883
			Suknabad	2884
			Baniadoba	2885
			Bhaduldoba	2886
			Memouli	2887
			Amakunda	2888
			Kaharan	2889
			Tarupur	2890
			Bansi	2891
			Ganrra	2892
			Sarasbakra	2893
			Sovarajpur	2894
			Sonakanda	2895
			Tapubaid	2896
			Jirabaid	2897
			Banskanali	2898
			Jharia	2899
			Ghoradhara	2900
			Machatora	2901
			Kamala	2902
			Sitarampur	2903
			Sushunia	2904
			Uparsol	2905
			Kansachora	2906
			Taldiha	2907
			Shushunia	2908
			Karkanali	2909
			Jatiakanali	2910
Rice			Koldoba	2911
Rice			Pathardoba	2912
Rice			Balarampur	2913
Rice			Masatkhal	2914

Census of India 2011
Amenities and Land use

Serial Number	Name of Village	Location code no.	Total area of the village (in hectares rounded up to one decimal place)	Total population (2011 census)	Number of households (2011 census)	Number of educational amenities available in village , the distance range code viz; a for 0-5 kms, b for 5-10 kms, c for 10+ kms of nearest place where facility is available							
						7	8	9	10	11	12	13	14
1	2	3	4	5	6	Pre-Primary school (PP)	Primary school (P)	Middle school (M)	Secondary School (S)	Senior Secondary school (SS)	Degree college of arts , science & commerce (ASC)	Engineering college(EC)	Medical college (MC)
2915	Rambani	328871	232	480	106	1	1	a	a	a	b	c	c
2916	Dudhia Doba	328872	156	394	65	1	1	1	a	a	b	c	c
2917	Namadudhia Doba	328873	137.1	117	24	c	a	b	b	b	b	c	c
2918	Badageria	328874	135	702	133	1	1	b	b	b	b	c	c
2919	Maulakanda	328875	128.3	586	107	1	1	a	a	a	b	c	c
2920	Rambandh	328876	53.3	824	180	c	a	a	a	a	b	c	c
2921	Ghagra	328877	70.8	0	0								
2922	Runiara	328878	81.7	400	90	1	1	a	a	a	b	c	c
2923	Rangamatia	328879	122.3	0	0								
2924	Madhupur	328880	375.1	427	88	1	1	a	b	b	c	c	c
2925	Jamirdiha	328881	306.9	464	103	2	2	a	a	a	b	c	c
2926	Godabahara	328882	92	65	14	b	a	b	b	b	c	c	c
2927	Krishnapur	328883	577.4	989	198	1	1	b	b	b	c	c	c
2928	Bagakhulia	328884	218.6	790	176	1	1	1	a	a	c	c	c
2929	Kusumdunri	328885	209.9	571	138	1	1	a	a	a	c	c	c
2930	Jagannathpur	328886	146.9	875	196	1	1	a	a	a	b	c	c
2931	Ghugia	328887	104	573	99	2	2	a	a	a	c	c	c
2932	Dhankhunja	328888	130.4	1231	276	a	a	a	a	a	c	c	c
2933	Patamechla	328889	104.8	604	139	1	1	1	a	a	c	c	c
2934	Bhalukkhunia	328890	76	337	81	1	1	b	b	b	c	c	c
2935	Madhabpur	328891	142.7	1220	251	2	2	1	1	a	c	c	c
2936	Doldere	328892	68.6	497	91	2	2	a	a	a	c	c	c
2937	Bankata	328893	100.6	576	113	1	1	a	a	a	c	c	c
2938	Arjunia	328894	95.9	46	13								
2939	Kayma	328895	77.2	162	34	b	a	a	b	b	c	c	c
2940	Rosana	328896	88.8	16	5								
2941	Mukundapur	328897	240.7	691	154	1	1	1	a	a	c	c	c
2942	Jaleswar	328898	106.3	259	48	1	1	a	a	a	b	b	
2943	Lakshmanpur	328899	96	509	117	1	1	1	1	1	c	c	c
2944	Mathurakata	328900	30.2	290	61	1	1	a	a	a	b	c	c
2945	Jhumka	328901	220.6	775	158	2	2	b	b	b	c	c	c
2946	Nutangram	328902	128.4	697	126	2	2	b	b	a	c	c	c
2947	Lakshmipal	328903	112.6	751	159	1	1	b	a	b	c	c	c
2948	Dhanghari	328904	215.4	1292	235	1	1	1	1		c	c	c
2949	Puipal	328905	224.8	1334	276	2	2	a	a	a	c	c	c
2950	Khamardanga	328906	151.3	1331	265	2	2	b	b	b	c	c	c
2951	Kustara	328907	131.4	729	142	1	1	b	a	b	c	c	c
2952	Khaergaria	328908	180.1	1636	316	2	2	a	a	a	c	c	c
2953	Suknokhali	328909	100.2	603	121	1	1	1	1	a	c	c	c
2954	Sushinia	328910	236.7	415	91	1	1	c	a	a	c	c	c
2955	Hatibari	328911	553.6	1896	402	2	2	c	a	a	c	c	c
2956	Raybandh	328912	168	838	186	2	2	a	a	a	c	c	c

- Village Directory

(As in 2009)

le. (If not available within the : < 5 Kms, b for 5-10 Kms and c cility is available is given).					Number of Medical Amenities available. (If not available within the village , the distance range code viz; a for < 5 Kms, b for 5-10 Kms and c for 10+ kms of nearest place where facility is available is given).							Name of Village	Serial Number					
15	16	17	18	19	20	21	22	23	24	25	26			27	28	29	30	31
Management institute (MI)	Polytechnic (Pt)	Vocational training school /ITI	Non-formal training centre (NFTC)	Special school for disabled (SSD)	Others (specify)	Community health centre (CHC)	Primary health centre (PHC)	Primary health sub centre (PHS)	Maternity and child welfare centre (MCW)	T.B. clinic (TBC)	Hospital-allopathic (HA)	Hospital-alternative medicine (HO)	Dispensary (D)	Veterinary hospital (VH)	Mobile health clinic (MHC)	Family welfare centre (FWC)		
c	c	c	c	c		b	b	a	c	c	c	c	b	b	c	b	Rambani	2915
c	c	c	c	c		b	b	a	c	c	c	c	b	b	c	b	Dudhia Doba	2916
c	c	c	c	c		c	c	b	b	c	c	c	c	c	c	b	Namadudhia Doba	2917
c	c	c	c	c		b	b	b	b	c	c	c	b	b	c	b	Badageria	2918
c	c	c	c	c		c	b	b	b	c	b	c	b	c		c	Maulakanda	2919
c	c	c	c	c		b	b	b	b	c	b		b	c		c	Rambandh	2920
																	Ghagra	2921
c	c	c	c	c		c	b	b	a	c	b	c	b	c		c	Runiara	2922
																	Rangamatia	2923
c	c	c	c	c		b	b	a	a	c	c	c	b	b	c	a	Madhupur	2924
c	c	c	c	c		b	b	a	a	c	c	c	b	b	c	a	Jamirdiha	2925
c	c	c	c	c		b	b	a	a	c	c	c	b	b	c	a	Godabahara	2926
c	c	c	c	c		b	b	1	c	c	b	b	b	b	c	c	Krishnapur	2927
c	c	c	c	c		a	a	a	c	c	a	a	a	a	c	c	Bagakhulia	2928
c	c	c	c	c		a	a	a	c	c	a	a	a	a	c	c	Kusumdunri	2929
c	c	c	c	c		a	a	a	a	c	c	c	a	a	c	a	Jagannathpur	2930
c	c	c	c	c		a	a	a	a	c	c	c	a	a	c	a	Ghugia	2931
c	c	c	c	c		a	a	a	a	c		c	a	a	c	a	Dhankhunja	2932
c	c	c	c	c		a	a	a	a	c	c	c	a	a	c	a	Patamechla	2933
c	c	c	c	c		a	a	a	a	c	c	c	a	a	c	a	Bhalukkhunia	2934
c	c	c	c	c		a	a	a	a	c	c	c	a	a	c	a	Madhabpur	2935
c	c	c	c	c		a	a	a	a	c	c	c	a	a	a	a	Doldere	2936
c	c	c	c	c		a	a	1	a	c	c	c	a	a	a	a	Bankata	2937
																	Arjjunia	2938
c	c	c	c	c		b	b	a	b	c	c	c	b	b	c	b	Kayma	2939
						b	b	b	b	c	c	c	b	b	c		Rosana	2940
c	c	c	c	c		b	b	1	c	c	c	c	b	b	c		Mukundapur	2941
c	c	c	c	c		c	a	a	a	b	a	c	a	b		b	Jaleswar	2942
c	c	c	c	c		c	a	a	a	c	a	c	a	c		c	Lakshmanpur	2943
c	c	c	c	c		c	a	a	a	c	a	c	a	b		b	Mathurakata	2944
c	c	a	c	c		c	c	a	c	c	c	c	c	c	c	c	Jhumka	2945
c	c	b	c	c		c	b	a	c	c	c	c	c	c	c	c	Nutangram	2946
c	c	b	c	c		c	b	a	b	b	b	c	c	c	c	c	Lakshmipal	2947
						c	c	a	c	c	c	c	c	b		c	Dhanghari	2948
c	c	c	c	c		b	b	1	1	b	b	c	b	b	c	b	Puipal	2949
c	c	a	c	c		c	a	a	a	a	a	c	c	c	c	c	Khamardanga	2950
c	c	a	c	a		c	b	a	b	b	b	c	b	c	b		Kustara	2951
c	c	c	c	c		b	a	a	a	b	b	c	a	a	c	a	Khaergaria	2952
c	c	a	c	c		c	a	a	c	c	c	c	c	c	c	c	Suknokhali	2953
c	c	a	c	c		c	a	a	c	c	c	c	c	c	c	c	Sushinia	2954
c	c	a	c	c		c	1	1	c	c	c	c	c	c	c	c	Hatibari	2955
c	c	c	c	c		c	a	a	a	c	c	c	a	a	c	a	Raybandh	2956

Serial Number	Name of Village	Number of Non-Government Medical Amenities available.							Availability of drinking water - Yes / No							
		Charitable non Govt. hospital/Nursing home.	Medical practitioner with MBBS Degree	Medical practitioner with other degree	Medical practitioner with no degree	Traditional practitioner and faith healer .	Medicine Shop	Others	Tap water (Treated/Untreated)	Well water (Covered / Uncovered well)	Hand Pump	Tube wells / Bore well	Spring	River / Canal	Tank / Pond / Lake	Others
1	2	32	33	34	35	36	37	38	39	40	41	42	43	44	45	46
2915	Rambani	0	0	0	0	0	0	0	No	Yes	Yes	No	No	No	Yes	No
2916	Dudhia Doba	0	0	0	0	0	0	0	No	Yes	Yes	No	No	No	Yes	No
2917	Namadudhia Doba	0	0	0	0	0	0	0	No	No	Yes	No	No	Yes	No	No
2918	Badageria	0	0	0	0	0	0	0	No	Yes	Yes	No	No	Yes	Yes	No
2919	Maulakanda	0	0	0	1	0	0	0	No	No	Yes	No	No	No	Yes	No
2920	Rambandh	0	0	0	0	0	0	0	No	No	Yes	No	No	No	Yes	No
2921	Ghagra															
2922	Runiara	0	0	0	0	0	0	0	No	No	Yes	No	No	No	Yes	No
2923	Rangamatia															
2924	Madhupur	0	0	0	0	0	0	0	No	Yes	Yes	No	No	No	Yes	No
2925	Jamirdiha	0	0	0	0	0	0	0	No	Yes	Yes	No	No	No	Yes	No
2926	Godabahara	0	0	0	0	0	0	0	No	No	Yes	No	No	No	Yes	No
2927	Krishnapur	0	0	0	0	0	0	0	No	Yes	Yes	Yes	No	No	Yes	No
2928	Bagakhulia	0	0	0	0	0	0	0	No	Yes	Yes	No	No	No	Yes	No
2929	Kusumdunri	0	0	0	0	0	0	0	No	Yes	Yes	No	No	No	Yes	No
2930	Jagannathpur	0	0	0	0	0	0	0	Yes	Yes	Yes	No	No	No	Yes	No
2931	Ghugia	0	0	0	0	0	0	0	Yes	No	Yes	No	No	Yes	Yes	No
2932	Dhankhunja	0	0	0	0	0	0	0	Yes	Yes	Yes	No	No	No	Yes	No
2933	Patamechla	0	0	0	0	0	0	0	Yes	Yes	Yes	No	No	No	Yes	No
2934	Bhalukkhunia	0	0	0	0	0	0	0	No	Yes	Yes	No	No	No	Yes	No
2935	Madhabpur	0	0	0	0	0	0	0	No	No	Yes	No	No	No	Yes	No
2936	Doldere	0	0	0	0	0	0	0	No	No	Yes	No	No	No	Yes	No
2937	Bankata	0	0	0	0	0	0	0	No	Yes	Yes	No	No	No	No	No
2938	Arjunia	0	0	0	0	0	0	0	No	No	No	No	No	No	No	No
2939	Kayma	0	0	0	0	0	0	0	No	No	Yes	No	No	No	Yes	No
2940	Rosana	0	0	0	0	0	0	0	No	No	Yes	No	No	Yes	Yes	No
2941	Mukundapur	0	0	0	0	0	0	0	No	Yes	Yes	No	No	Yes	Yes	No
2942	Jaleswar	0	0	0	0	0	0	0	No	No	Yes	No	No	No	Yes	No
2943	Lakshmanpur	0	0	0	0	0	0	0	No	No	Yes	No	No	No	Yes	No
2944	Mathurakata	0	0	0	0	0	0	0	No	No	Yes	No	No	No	Yes	No
2945	Jhumka	0	0	0	2	0	0	0	No	Yes	Yes	Yes	No	Yes	Yes	No
2946	Nutangram	0	0	0	0	0	0	0	No	Yes	Yes	Yes	No	Yes	Yes	No
2947	Lakshmipal	0	0	0	0	0	0	0	No	Yes	Yes	Yes	No	Yes	Yes	No
2948	Dhanghari	2	2	1	1	0	2	2	No	No	Yes	Yes	No	No	Yes	No
2949	Puipal	0	0	0	0	0	0	0	No	Yes	Yes	Yes	No	Yes	Yes	No
2950	Khamardanga	0	0	0	0	0	0	0	No	Yes	Yes	Yes	No	Yes	Yes	No
2951	Kustara	0	0	0	1	0	0	0	No	Yes	Yes	Yes	No	No	Yes	No
2952	Khaergaria	0	0	0	0	0	0	0	No	No	Yes	Yes	No	No	Yes	No
2953	Suknokhali	0	0	0	0	0	0	0	Yes	Yes	Yes	Yes	No	No	Yes	No
2954	Sushinia	0	0	0	0	0	0	0	No	Yes	Yes	Yes	No	No	Yes	No
2955	Hatibari	0	0	0	1	0	0	0	No	Yes	Yes	Yes	No	Yes	Yes	No
2956	Raybandh	0	0	0	1	0	1	0	No	Yes	Yes	Yes	No	No	Yes	No

Availability of toilet & others Yes / No				Communication and transport facilities (If amenities available code -Yes is given except for Village Pin Code ,If not available within the village , the distance range code viz; a for < 5 Kms, b for 5-10 Kms and c for 10+ kms of nearest place where facility is available is given).								
Community toilet including bath.	Community toilet excluding bath.	Rural sanitary mart or sanitary hardware outlet available near the village.	Community bio- gas or recycle of waste for productive use.	Post office(PO)	Sub post office (SPO)	Post & Telegraph office (P&TO)	Village Pin Code	Telephones (Land lines)	Public call office (PCO)	Mobile phone coverage	Name of Village	Serial Number
47	48	49	50	51	52	53	54	55	56	57	2	1
No	No	No	No	a	b	c	722151	b	b	Yes	Rambani	2915
No	No	No	No	a	b	c	722151	b	b	Yes	Dudhia Doba	2916
No	No	No	No	b	c	c	722151	c	c	a	Namadudhia Doba	2917
No	No	No	No	b	b	c	722151	b	b	Yes	Badageria	2918
No	No	No	No	a	b	c	722151	b	b	Yes	Maulakanda	2919
No	No	No	No	a	b	c	722151	b	b	Yes	Rambandh	2920
											Ghagra	2921
No	No	No	No	a	c	c	722151	c	a	Yes	Runiara	2922
											Rangamatia	2923
No	No	No	No	a	b	c	722151	b	a	Yes	Madhupur	2924
No	No	No	No	b	b	c	722151	b	b	Yes	Jamirdiha	2925
No	No	No	No	a	b	c	722151	b	b	Yes	Godabahara	2926
No	No	No	No	b	a	c		b	b	Yes	Krishnapur	2927
No	No	No	No	a	a	c	722151	a	a	Yes	Bagakhulia	2928
No	No	No	No	a	a	c	722151	a	a	Yes	Kusumdunri	2929
No	No	No	No	a	a	c	722151	a	a	Yes	Jagannathpur	2930
No	No	No	No	a	a	c	722151	Yes	a	Yes	Ghugia	2931
No	No	No	No	a	a	c	722151	a	a	Yes	Dhankhunja	2932
No	No	No	No	a	a	c	722151	Yes	Yes	Yes	Patamechla	2933
No	No	No	No	a	a	c	722151	a	a	Yes	Bhalukkhunia	2934
No	No	No	No	Yes	a	c		Yes	a	Yes	Madhabpur	2935
No	No	No	No	a	a	c	722160	Yes	a	Yes	Doldere	2936
No	No	No	No	a	a	c		a	a	Yes	Bankata	2937
No	No	No	No			c	722151	a	b	Yes	Arjjunia	2938
No	No	No	No	a	b	c	722151	b	b	Yes	Kayma	2939
No	No	No	No	a	b	c	722151	b	b	Yes	Rosana	2940
No	No	No	No	Yes	b	c	722151	b	Yes	Yes	Mukundapur	2941
No	No	No	No	a	b	c	722151	b	b	Yes	Jaleswar	2942
No	No	No	No	a	c	c	722133	c	c	Yes	Lakshmanpur	2943
No	No	No	No	a	b	c	722151	b	b	Yes	Mathurakata	2944
No	No	No	No	c	c	c	722151	b	c	Yes	Jhumka	2945
No	No	No	No	c	c	c	722151	c	c	Yes	Nutangram	2946
No	No	No	No	c	b	c	722151	b	b	Yes	Lakshmipal	2947
No	No	No	No	a	c	c	722151	a	b	Yes	Dhanghari	2948
No	No	No	No	c	b	c	722151	b	b	Yes	Puipal	2949
No	No	No	No	c	a	c	722151	a	a	Yes	Khamardanga	2950
No	No	No	No	b	a	b	722151	b	b	Yes	Kustara	2951
No	No	No	No	b	a	b	722151	b	b	Yes	Khaergaria	2952
No	No	No	No	c	c	c	722151	b	b	Yes	Suknokhali	2953
No	No	No	No	c	a	c	722151	b	b	Yes	Sushinia	2954
No	No	No	Yes	c	c	c	722151	c	c	Yes	Hatibari	2955
No	No	Yes	Yes	c	a	c	722151	c	c	Yes	Raybandh	2956

Communication and transport facilities (If amenities available code -Yes is given except for Village Pin Code ,If not available within the village , the distance range code viz; a for < 5 Kms, b for 5-10 Kms and c for 10+ kms of nearest place where facility is available is given).													Village connected to highway (If amenities available code viz; a for < 5 Kms, b for 5-10 Kms and c for 10+ kms of nearest place where facility is available is given).			
Serial Number	Name of Village	Internet cafes/ Common service centre (CSC)	Private courier facility	Bus service (Public & Private)	Railway stations	Auto/Modified Autos	Taxis and Vans	Tractors	Cycle-pulled rickshaws(Manual & Machine driven)	Carts driven by animals	Sea /River ferry service	Connected to national highway(NH)	Connected to state highway(SH)	Connected to major district road (MDR)	Connected to others district road	Pucca roads
1	2	58	59	60	61	62	63	64	65	66	67	68	69	70	71	72
2915	Rambani	b	b	b	c	b	b	c	b	Yes	c	c	b	b	b	a
2916	Dudhia Doba	b	b	b	c	b	b	b	b	Yes	c	c	b	b	b	b
2917	Namadudhia Doba	c	c	b	c	c	c	c	c	Yes	c	c	b	c	b	b
2918	Badageria	b	b	b	c	b	b	b	b	Yes	c	c	b	b	b	b
2919	Maulakanda	b	b	b	c	b	b	b	b	Yes	c	c	c	b	b	b
2920	Rambandh	b	b	b	c	b	b	b	b	Yes	c	c	c	b	b	b
2921	Ghagra															
2922	Runiara	b	b	a	c	a	a	a	a	Yes	c	c	c	b	a	a
2923	Rangamatia															
2924	Madhupur	b	b	a	c	b	b	b	a	Yes	c	c	b	b	a	a
2925	Jamirdiha	b	b	a	c	b	b	b	b	Yes	c	c	b	b	a	a
2926	Godabahara	b	b	b	c	b	b	b	b	Yes	c	c	b	b	b	a
2927	Krishnapur	b	b	b	c	b	a	b	b	Yes	c	c	c	a	a	Yes
2928	Bagakhulia	a	a	a	c	a	a	a	Yes	Yes	c	c	c	a	a	a
2929	Kusumdunri	a	a	Yes	c	a	a	a	a	Yes	c	c	Yes	a	a	Yes
2930	Jagannathpur	a	a	a	c	Yes	Yes	a	a	Yes	c	c	Yes	a	a	a
2931	Ghugia	a	a	a	c	a	a	b	a	Yes	c	c	a	a	a	a
2932	Dhankhunja	a	a	Yes	c	a	a	b	a	Yes	c	c	a	a	Yes	Yes
2933	Patamechla	a	a	Yes	c	a	a	a	a	Yes	c	c	a	a	Yes	Yes
2934	Bhalukkhunia	a	a	a	c	a	a	b	a	Yes	c	c	a	a	a	a
2935	Madhabpur	a	a	a	c	a	a	b	a	Yes	c	c	a	a		a
2936	Doldere	a	a	a	c	a	a	b	a	Yes	c	c	a	a		a
2937	Bankata	a	a	a	c	a	a	b	a	Yes	c	c	a	a	a	Yes
2938	Arjunia	c	c	a	c	c	a	b	Yes	c	c					a
2939	Kayma	b	b	b	c	b	b	b	b	Yes	c	c	b	b	a	a
2940	Rosana	b	b	a	c	b	b	a	b	Yes	c	c	b	b	a	a
2941	Mukundapur	b	b	Yes	c	b	b	a	Yes	Yes	c	c	b	b	Yes	Yes
2942	Jaleswar	b	b	a	c	b	a	a	a	Yes	c	c	b	b	a	a
2943	Lakshmanpur	c	c	Yes	c	c	a	a	a	Yes	c	c	c	c	Yes	Yes
2944	Mathurakata	b	b	a	c	b	a	a	a	Yes	c	c	b	b	a	a
2945	Jhumka	c	c	a	c	c	a	a	a	Yes	c	c	c		b	b
2946	Nutangram	c	c	a	c	c	c	c	c	Yes	c	c	c	c	c	b
2947	Lakshmipal	c	c	b	c	c	Yes	b	b	Yes	c	c	b	b	b	b
2948	Dhanghari	c	b	a	c	b	Yes	b	Yes	c	c	c	c		b	b
2949	Puipal	c	c	b	c	a	b	b	b	Yes	c	c	b	b	b	b
2950	Khamardanga	a	a	a	c	b	a	Yes	a	Yes	Yes	c	a	a	a	a
2951	Kustara	c	c	b	c	b	b	b	b	Yes	c	c	b	b	b	b
2952	Khaergaria	c	c	a	c	b	a	b	b	Yes	c	c	b	b	a	a
2953	Suknokhali	c	b	Yes	c	a	b	b	b	Yes	c	c	b		Yes	Yes
2954	Sushinia	c	b	a	c	b	b	b	b	Yes	c	c	c	b	a	a
2955	Hatibari	c	c	a	c	a	b	b	b	Yes	c	c	b	a	a	a
2956	Raybandh	c	c	a	c	b	a	c	a	Yes	c	c	c	c	a	a

ys,village roads, banks & credit societies :-Yes is given, If not available within the code viz; a for <5 Kms, b for 5-10 Kms place where facility is available is given).						Availability of miscellaneous facilities (If amenities available code -Yes is given, If not available within the village , the distance range code viz; a for < 5 Kms, b for 5-10 Kms and c for 10+ kms of nearest place where facility is available is given).										
Kutchcha roads	Water bounded macadam(WBM) roads	Navigable waterway (river/canal)(NW)	Footpaths (FP)	Commercial & Co-operative Banks	ATM	Agricultural Credit Societies	Self-Help Group (SHG)	Public distribution system (PDS) shop	Mandis / Regular market	Weekly Haat	Agricultural marketing society	Integrated Child Development Scheme (Nutritional Centres)	Anganwadi Centre (Nutritional Centres)	Others (Nutritional Centres)	Name of Village	Serial Number
73																1
Yes			Yes	b	b	c	Yes	a	c	b	b	b	Yes	Yes	Rambani	2915
Yes			Yes	b	b	c	Yes	a	c	b	b	b	Yes	Yes	Dudhia Doba	2916
Yes			Yes	c	c	c	Yes	b	c	c	c	c	a	Yes	Namadudhia Doba	2917
Yes			Yes	b	b	c	Yes	Yes	b	b	b	b	Yes	Yes	Badageria	2918
Yes		c	c	b	c	c	Yes	Yes	c	b	b	c	a	Yes	Maulakanda	2919
Yes		c	c	a	c	c	Yes	a	c	Yes	b	c	Yes	Yes	Rambandh	2920
															Ghagra	2921
Yes		c	c	a	c	c	Yes	a	c	a	a	c	Yes	Yes	Runiara	2922
															Rangamatia	2923
Yes			Yes	b	b	c	Yes	a	b	b	b	b	Yes	Yes	Madhupur	2924
Yes			Yes	b	b	c	Yes	b	c	b	b	b	Yes	Yes	Jamirdiha	2925
Yes			Yes	b	b	c	Yes	b	c	b	b	b	a	Yes	Godabahara	2926
b				b	b	c	Yes	b	c	b	b	b	Yes	Yes	Krishnapur	2927
Yes				a	a	c	Yes	a	c	a	a	a	Yes	Yes	Bagakhulia	2928
Yes				a	a	c	Yes	a	c	a	a	a	Yes	Yes	Kusumdunri	2929
Yes			Yes	a	a	c	Yes	a	c	a	a	Yes	Yes	Yes	Jagannathpur	2930
Yes			Yes	a	a	Yes	Yes	Yes	c	a	a	a	Yes	Yes	Ghugia	2931
Yes			Yes	a	a	c	Yes	a	c	a	a	a	Yes	Yes	Dhankhunja	2932
Yes			Yes	a	a	c	Yes	Yes	c	a	a	a	Yes	Yes	Patamechla	2933
Yes				a	a	c	Yes	a	c	a	a	a	Yes	Yes	Bhalukkhunia	2934
Yes			Yes	a	a	c	Yes	a	c	a	a	Yes	Yes	Yes	Madhabpur	2935
Yes			Yes	a	a	c	Yes	a	c	a	a	Yes	a	Yes	Doldere	2936
b	Yes	Yes	Yes	a	a	c	Yes	Yes	c	a	a	a	Yes	Yes	Bankata	2937
b						c	Yes	Yes	c	Yes	Yes	Yes	Yes	Yes	Arjunia	2938
Yes			Yes	b	b	c	Yes	a	c	b	b	Yes	a	Yes	Kayma	2939
Yes				b	b	c	Yes	a	c	b	b	Yes	a	Yes	Rosana	2940
Yes			Yes	b	b	Yes	Yes	Yes	b	b	b	b	Yes	Yes	Mukundapur	2941
Yes		c	c	a	b	b	Yes	a	c	a	a	b	Yes	Yes	Jaleswar	2942
Yes		c	c	a	c	b	Yes	a	c	a	a	c	Yes	Yes	Lakshmanpur	2943
Yes		c	c	a	b	c	Yes	a	c	a	a	b	Yes	Yes	Mathurakata	2944
Yes	c	Yes	a	a	c	c	Yes	c	c	b	c	Yes	Yes	Yes	Jhumka	2945
a	c	c	a	b	c	c	Yes	c	c	c	c	Yes	Yes	Yes	Nutangram	2946
Yes	Yes	c	c	b	b	c	Yes	c	c	b	c	Yes	Yes	Yes	Lakshmipal	2947
Yes				b	c	c	Yes	Yes	c	c	Yes	Yes	Yes	Yes	Dhanghari	2948
b	b	c	Yes	a	a	Yes	Yes	c	c	b	b	Yes	Yes	Yes	Puipal	2949
a	Yes	c	a	a	a	c	Yes	c	c	a	a	Yes	Yes	Yes	Khamardanga	2950
b	c	c	Yes	b	b	c	Yes	a	c	b	c	Yes	Yes	Yes	Kustara	2951
a	b	a	Yes			c	Yes	c	b	b	c	Yes	a	b	Khaergaria	2952
a		c	b	a	b	c	Yes	c	c	b	a	Yes	Yes	Yes	Suknokhali	2953
Yes	c	c	a	a	c	c	Yes	c	c	c	c	Yes	Yes	Yes	Sushinia	2954
a	c	c	a	c	c	c	Yes	c	c	b	b	Yes	Yes	Yes	Hatibari	2955
Yes	c	c	Yes	a	c	c	Yes	c	c	b	c	Yes	Yes	Yes	Raybandh	2956

Availability of miscellaneous facilities (If amenities available code -Yes is given, If not available within the village , the distance range code viz; a for < 5 Kms, b for 5-10 Kms and c for 10+ kms of nearest place where facility is available is given).													Availability of electricity (Yes/No)			
Serial Number	Name of Village	ASHA (Accredited Social Health Activist)	Community centre with/without TV	Sports Field,	Sports Club / Recreation Centre	Cinema / Video Hall	Public Library	Public Reading Room	Newspaper Supply	Assembly Polling station	Birth & Death Registration Office	Power Supply for Domestic Use (ED)	Power Supply for Agricultural Use (EAG)	Power Supply for Commercial Use (EC)	Power Supply for All Uses (EA)	
1	2	88	89	90	91	92	93	94	95	96	97	98	99	100	101	
2915	Rambani	Yes	b	b	b	c	b	b	Yes	a	b	Yes	No	No	No	
2916	Dudhia Doba	Yes	b	Yes	b	c	b	b	Yes	Yes	b	Yes	No	No	No	
2917	Namadudhia Doba	a	c	c	c	c	c	c	c	a	c	Yes	No	No	No	
2918	Badageria	Yes	b	Yes	b	c	b	b	Yes	Yes	b	Yes	Yes	Yes	Yes	
2919	Maulakanda	Yes	c	Yes	c	b	b	b	Yes	Yes	b	Yes	No	No	No	
2920	Rambandh	Yes	c	Yes	c	b	b	b	Yes	a	b	Yes	No	No	No	
2921	Ghagra															
2922	Runiara	Yes	c	Yes	c	a	a	a	Yes	a	b	Yes	No	No	No	
2923	Rangamatia															
2924	Madhupur	Yes	b	b	b	c	b	b	Yes	a	b	Yes	No	No	No	
2925	Jamirdiha	Yes	b	b	b	c	b	b	b	a	b	Yes	No	No	No	
2926	Godabahara	a	b	b	b	c	b	b	b	b	b	Yes	No	No	No	
2927	Krishnapur	Yes	b	b	b	c	b	b	b	Yes	b	Yes	Yes	No	No	
2928	Bagakhulia	Yes	a	a	a	c	a	a	a	Yes	a	Yes	No	No	No	
2929	Kusumdunri	Yes	a	Yes	a	c	a	a	a	a	a	Yes	Yes	No	No	
2930	Jagannathpur	Yes	a	a	a	c	a	a	Yes	a	a	Yes	Yes	Yes	Yes	
2931	Ghugia	Yes	a	a	a	c	a	a	Yes	Yes	a	Yes	Yes	Yes	Yes	
2932	Dhankhunja	Yes	a	a	a	c	a	a	Yes	a	a	Yes	No	Yes	No	
2933	Patamechla	Yes	a	a	c	a	a	a	Yes	Yes	a	Yes	No	Yes	No	
2934	Bhalukkhunia	Yes	a	a	a	c	a	a	Yes	a	a	Yes	No	No	No	
2935	Madhabpur	Yes	a	Yes	Yes	c	a	a	Yes	Yes	a	Yes	Yes	No	No	
2936	Doldere	Yes	a	a	a	c	a	a	Yes	a	a	Yes	No	No	No	
2937	Bankata	Yes	a	a	a	c	a	a	Yes	Yes	a	Yes	No	No	No	
2938	Arjunia	Yes	Yes	Yes	Yes	Yes	Yes	Yes	Yes	Yes	Yes	Yes	No	No	No	
2939	Kayma	Yes	b	b	b	c	b	b	Yes	a	b	Yes	No	No	No	
2940	Rosana	Yes	b	b	b	c	b	b	Yes	a	b	Yes	No	No	No	
2941	Mukundapur	Yes	b	b	b	c	b	b	Yes	Yes	b	Yes	Yes	Yes	Yes	
2942	Jaleswar	Yes	b	Yes	b	a	a	b	a	a	a	Yes	No	No	No	
2943	Lakshmanpur	Yes	c	Yes	c	a	a	a	Yes	Yes	a	Yes	No	No	No	
2944	Mathurakata	Yes	b	Yes	b	a	a	a	a	a	a	Yes	No	No	No	
2945	Jhumka	Yes	c	Yes	c	c	b	b	Yes	a	b	Yes	Yes	No	No	
2946	Nutangram	Yes	c	Yes	c	c	b	b	Yes	Yes	b	Yes	Yes	Yes	Yes	
2947	Lakshmipal	Yes	b	a	b	c	b	b	Yes	a	b	Yes	Yes	Yes	Yes	
2948	Dhanghari	Yes	Yes	Yes	Yes	Yes	b	Yes	Yes	Yes	b	Yes	Yes	No	No	
2949	Puipal	Yes	b	c	a	a	b	b	Yes	Yes	b	Yes	Yes	Yes	Yes	
2950	Khamardanga	Yes	c	Yes	Yes	c	a	a	Yes	Yes	b	Yes	Yes	Yes	Yes	
2951	Kustara	Yes	b	a	b	c	b	b	Yes	Yes	b	Yes	Yes	Yes	Yes	
2952	Khaergaria	Yes	b	a	b	c	a	a	Yes	Yes	a	Yes	Yes	Yes	Yes	
2953	Suknokhali	Yes	c	Yes	Yes	c	a	a	Yes	a	a	Yes	No	No	No	
2954	Sushinia	Yes	c	Yes	b	c	a	a	Yes	a	a	Yes	Yes	No	No	
2955	Hatibari	Yes	c	a	b	c	Yes	Yes	Yes	Yes	Yes	Yes	Yes	Yes	Yes	
2956	Raybandh	a	b	a	a	c	a	b	Yes	Yes	a	Yes	Yes	Yes	Yes	

Nearest Town		Land Use							
		Area under different types of land use (in hectares rounded up to one decimal place)							
Name	Distance range code i.e. a for < 5 Kms, b for 5-10 Kms and c for 10+ kms .	Forests	Area under Non-agricultural Uses	Barren and Un-cultivable land	Permanent Pastures and Other Grazing Lands	Land Under Miscellaneous Tree Crops etc.	Culturable Waste Land	Name of Village	Serial Number
102	103	104	105	106	107	108	109	2	1
KHATRA	c	0	69.7	0	0	0	0	Rambani	2915
KHATRA	c	0	119.6	0	0	0	0	Dudhia Doba	2916
KHATRA	c	28	70.5	0	0	0	0	Namadudhia Doba	2917
KHATRA	c	0	57.7	0	0	0	0	Badageria	2918
GARBETA	c	34.8	29.6	0	0	0	0	Maulakanda	2919
GARBETA	c	0	7.6	0	0	0	0	Rambandh	2920
		0	39.6	0	0	0	0	Ghagra	2921
GARBETA	c	0	18.6	0	0	0	0	Runiara	2922
		0	78.2	0	0	0	0	Rangamatia	2923
KHATRA	c	172.8	151.1	0	0	0	0	Madhupur	2924
KHATRA	c	66.4	134.5	0	0	0	0	Jamirdiha	2925
KHATRA	c	36	14.7	0	0	0	0	Godabahara	2926
KHATRA	c	392.8	102.8	0	0	0	0	Krishnapur	2927
KHATRA	c	29.8	137.7	0	0	0	0	Bagakhulia	2928
KHATRA	c	42.8	97.6	0	0	0	0	Kusumdunri	2929
KHATRA	c	39.7	48.5	0	0	0	0	Jagannathpur	2930
KHATRA	c	0	53.2	0	0	0	0	Ghugia	2931
KHATRA	c	0	34.9	0	0	0	0	Dhankhunja	2932
KHATRA	c	0	64.7	0	0	0	0	Patamechla	2933
KHATRA	c	20.8	17	0	0	0	0	Bhalukkhunia	2934
KHATRA	c	0	52.3	0	0	0	0	Madhabpur	2935
KHATRA	c	0	1.1	0	0	0	0	Doldere	2936
KHATRA	c	0	5	0	0	0	0	Bankata	2937
		33	41.9	0	0	0	0	Arjjunia	2938
KHATRA	c	0	44.6	0	0	0	0	Kayma	2939
KHATRA	c	13.2	54.2	0	0	0	0	Rosana	2940
KHATRA	c	0	82.3	0	0	0	0	Mkundapur	2941
GARBETA	c	0	43.8	0	0	0	0	Jaleswar	2942
GARBETA	c	0	32.1	0	0	0	0	Lakshmanpur	2943
GARBETA	c	0	3.1	0	0	0	0	Mathurakata	2944
KHATRA	c	0	18.3	0	0	0	0	Jhumka	2945
KHATRA	c	0	7	0	0	0	0	Nutangram	2946
KHATRA	c	0	16.6	0	0	0	0	Lakshmipal	2947
KHATRA	c	0	10.2	0	0	0	0	Dhanghari	2948
KHATRA	c	0	24.6	0	0	0	0	Puipal	2949
KHATRA	c	0	5.6	0	0	0	0	Khamardanga	2950
KHATRA	c	0	1	0	0	0	0	Kustara	2951
KHATRA	c	0	26.5	0	0	0	0	Khaergaria	2952
KHATRA	c	0	16.8	0	0	0	0	Suknokhali	2953
KHATRA	c	116.2	13.3	0	0	0	0	Sushinia	2954
KHATRA	c	255.4	25.8	0	0	0	0	Hatibari	2955
KHATRA	c	0	4.5	0	0	0	0	Raybandh	2956

Land Use												
Area under different types of land use (in hectares rounded up to one decimal place)							Area irrigated by source (in hectare).					
Serial Number	Name of Village	Fallow lands other than current fallows	Current Fallows	Net Area Sown	Total Irrigated Land Area	Total Un-irrigated Land Area	Canals (C)	Wells/Tube-wells(W/TW)	Tanks/Lakes(T/L)	Water Falls(WF)	Others(O)	
1	2	110	111	112	113	114	115	116	117	118	119	
2915	Rambani	0	0	162.3	61.4	100.9	50	0	11.4	0	0	
2916	Dudhia Doba	0	0	36.4	13.4	23	0	4.8	5	0	3.6	
2917	Namadudhia Doba	0	0	38.6	18.1	20.5	4.3	5	0	0	8.8	
2918	Badageria	0	0	77.3	35.6	41.7	15.6	10	10	0	0	
2919	Maulakanda	0	0	63.9	34.6	29.3	20.2	0	0	0	14.4	
2920	Rambandh	0	0	45.7	34.2	11.6	19.4	3	11.7	0	0	
2921	Ghagra	0	0	31.2	15.9	15.3	0	7	0	0	8.9	
2922	Runiara	0	0	63.1	40.4	22.8	0	5	0	0	35.4	
2923	Rangamatia	0	0	44.1	35.2	8.9	0	2	33.2	0	0	
2924	Madhupur	0	0	51.2	23.4	27.8	0	8.4	0	14.8	0.2	
2925	Jamirdiha	0	0	106	72.4	33.7	50.4	12	10	0	0	
2926	Godabahara	0	0	41.3	35.2	6.1	25.2	0	10	0	0	
2927	Krishnapur	0	0	81.7	41.2	40.5	0	25.3	13.2	0	2.7	
2928	Bagakhulia	0	0	51	25.1	26	3.9	8.6	10.3	0	2.2	
2929	Kusumdunri	0	0	69.6	36.6	33	9.9	10.2	12.4	0	4	
2930	Jagannathpur	0	0	58.7	52.2	6.5	32.2	0	20	0	0	
2931	Ghugia	0	0	50.8	24.8	26	0	10.5	9.6	0	4.7	
2932	Dhankhunja	0	0	95.5	51.4	44.1	11.4	20	20	0	0	
2933	Patamechla	0	0	40.1	34.8	5.3	14.8	10	10	0	0	
2934	Bhalukkhunia	0	0	38.2	26.8	11.4	0	10.7	0	16.2	0	
2935	Madhabpur	0	0	90.4	46.1	44.2	0	16.4	17.4	6.1	6.2	
2936	Doldere	0	0	67.4	32.1	35.3	0	12.1	20	0	0	
2937	Bankata	0	0	95.5	64.9	30.6	14.9	30	20	0	0	
2938	Arjunia	0	0	21	10.8	10.2	0	1.6	7.2	0	2	
2939	Kayma	0	0	32.5	24.1	8.4	24.1	0	0	0	0	
2940	Rosana	0	0	21.5	7.9	13.6	0	5.9	2	0	0	
2941	Mukundapur	0	0	158.4	82.5	75.8	52.5	20	10	0	0	
2942	Jaleswar	0	0	62.5	40.5	22	35.5	5	0	0	0	
2943	Lakshmanpur	0	0	63.9	49.5	14.4	0	4	0	0	45.5	
2944	Mathurakata	0	0	27.1	21.8	5.3	0	2	5.7	0	14.2	
2945	Jhumka	0	0	202.4	185.4	17	135.6	0	0	0	49.8	
2946	Nutangram	0	0	121.4	114.1	7.3	89	0	0	0	25.1	
2947	Lakshmipal	0	0	95.9	92	3.9	65.6	0	0	0	26.5	
2948	Dhanghari	0	0	205.2	196.3	8.9	131.9	0	0	0	64.4	
2949	Puipal	0	0	200.2	188.1	12	136.8	0	0	0	51.4	
2950	Khamardanga	0	0	145.7	134	11.7	46.9	0	0	0	87	
2951	Kustara	0	0	130.4	116.2	14.2	116.2	0	0	0	0	
2952	Khaergaria	0	0	153.6	144	9.6	144	0	0	0	0	
2953	Suknokhali	0	0	83.4	75.6	7.7	75.6	0	0	0	0	
2954	Sushinia	0	0	107.2	100	7.3	100	0	0	0	0	
2955	Hatibari	0	0	272.4	243	29.4	243	0	0	0	0	
2956	Raybandh	0	0	163.5	152.2	11.3	152.2	0	0	0	0	

Name of three most important commodities manufactured			Name of Village	Serial Number
First	Second	Third		
120	121	122	2	1

Rice			Rambani	2915
Rice			Dudhia Doba	2916
Rice			Namadudhia Doba	2917
Rice			Badageria	2918
			Maulakanda	2919
			Rambandh	2920
			Ghagra	2921
			Runiara	2922
			Rangamatia	2923
Rice			Madhupur	2924
Rice			Jamirdiha	2925
Rice			Godabahara	2926
Rice			Krishnapur	2927
Rice			Bagakhulia	2928
Rice			Kusumdunri	2929
Rice			Jagannathpur	2930
Rice			Ghugia	2931
Rice			Dhankhunja	2932
Rice			Patamechla	2933
Rice			Bhalukkhunia	2934
Rice			Madhabpur	2935
Rice			Doldere	2936
Rice			Bankata	2937
			Arjjunia	2938
Rice			Kayma	2939
Rice			Rosana	2940
Rice			Mukundapur	2941
			Jaleswar	2942
			Lakshmanpur	2943
			Mathurakata	2944
			Jhumka	2945
			Nutangram	2946
			Lakshmipal	2947
			Dhanghari	2948
			Puipal	2949
			Khamardanga	2950
			Kustara	2951
			Khaergaria	2952
			Suknokhali	2953
			Sushinia	2954
			Hatibari	2955
			Raybandh	2956

Census of India 2011
Amenities and Land use

Serial Number	Name of Village	Location code no.	Total area of the village (in hectares rounded up to one decimal place)	Total population (2011 census)	Number of households (2011 census)	Number of educational amenities available in the village, the distance range code viz; a for 0-5 kms, b for 5-10 kms, c for 10+ kms of nearest place where facility is available							
						Pre-Primary school (PP)	Primary school (P)	Middle school (M)	Secondary School (S)	Senior Secondary school (SS)	Degree college of arts, science & commerce (ASC)	Engineering college(EC)	Medical college (MC)
1	2	3	4	5	6	7	8	9	10	11	12	13	14
2957	Dubrajpur	328913	801.8	3162	658	3	2	2	1	1	c	c	c
2958	Ghaghrahkulia	328914	92.1	0	0								
2959	Ekaria Jambani	328915	334.8	512	102	1	1	c	a	b	b	c	c
2960	Krishnabati	328916	193.9	119	25	a	a		a	a			
2961	Chandpur	328917	136.2	1314	285	1	1		a	a	c	c	c
2962	Putiadaha	328918	154.4	1270	265	1	1	1	1	a	c	c	c
2963	Pithabakra	328919	101.6	575	109	1	1	b	a	b	c	c	c
2964	Bagnada	328920	160.2	176	38	c	a	c	a	a	c	c	c
2965	Nekratapal	328921	177.7	60	11	1	1	c	a	a	c	c	c
2966	Dhuliapur	328922	160.2	1425	284	2	2	1	a	a	c	a	c
2967	Hariharpur	328923	152.5	514	109	1	1	a	a	a	c	c	c
2968	Jambedia	328924	71.7	628	126	1	1	a	a	a	c	c	c
2969	Baricha	328925	211.8	1180	250	1	1	1	a	a	c	c	c
2970	Bhedua	328926	334	1502	315	1	1	a	a	a	c	c	c
2971	Tikarpara	328927	153.6	606	134	1	1	a	a	a	c	c	c
2972	Mandalgram	328928	98.1	899	201	1	1	a	a	a	b	c	c
2973	Patharkhamar	328929	154.6	963	201	1	1	a	a	a	b	c	c
2974	Shyam Pur	328930	97.1	171	38	1	1	a	a	a	b	c	c
2975	Pachapapar	328931	150.1	80	17	b	a	a	a	a	b	c	c
2976	Bamun Pathri	328932	213	431	86	1	1	a	a	a	a	c	c
2977	Barakhulia	328933	269.7	149	36	b	a	a	a	a	b	c	c
2978	Keotdhara	328934	391.8	270	56	1	1	a	a	a	b	c	c
2979	Balaram Pur	328935	133.6	671	129	1	1	a	a	a	b	c	c
2980	Siuli	328936	73.3	299	63	2	2	1	a	a	b	c	c
2981	Kuchakon	328937	129.6	232	53	b	a	a	a	a	b	c	c
2982	Bandiara	328938	89.8	683	151	1	1	a	a	a	a	c	c
2983	Digpar	328939	69.7	503	99	1	1	a	a	a	c	c	c
2984	Kusmi	328940	51.5	262	59	c	a	a	a	a	b	c	c
2985	Chakrasol	328941	209.8	1159	237	2	2	a	a	a	c	c	c
2986	Arra	328942	123	979	211	1	1	1	1	1	b	c	c
2987	Kusbakra	328943	92.8	131	29	1	1	a	a	a	b	c	c
2988	Bhutsahar	328944	124.8	1582	345	1	1	2	2	2	b	c	c
2989	Barisol	328945	83.4	241	48	c	a	a	a	a	b	c	c
2990	Srirampur	328946	119.7	1463	306	1	1	c	c	a	b	c	c
2991	Beoncha	328947	183	315	73	1	1	a	a	a	b	c	c
2992	Parasol	328948	94.9	208	49	2	2	1	1	1	c	c	c
Block T O T A L :			30614.2	135832	28324	192	187	38	21	11	0	0	0

- Village Directory

(As in 2009)

le. (If not available within the : < 5 Kms, b for 5-10 Kms and c cility is available is given).					Number of Medical Amenities available. (If not available within the village , the distance range code viz; a for < 5 Kms, b for 5-10 Kms and c for 10+ kms of nearest place where facility is available is given).											Name of Village	Serial Number	
15	16	17	18	19	20	21	22	23	24	25	26	27	28	29	30			31
Management institute (MI)	Polytechnic (Pt)	Vocational training school /ITI	Non-formal training centre (NFTC)	Special school for disabled (SSD)	Others (specify)	Community health centre (CHC)	Primary health centre (PHC)	Primary health sub centre (PHS)	Maternity and child welfare centre (MCW)	T.B. clinic (TBC)	Hospital-allopathic (HA)	Hospital-alternative medicine (HO)	Dispensary (D)	Veterinary hospital (VH)	Mobile health clinic (MHC)	Family welfare centre (FWC)		
c	c	c	c	c		c	a	a	a	c	c	c	a	c	c	a	Dubrajpur	2957
																	Ghagrakhulia	2958
c	c	a	c	c		c	b	b	a	c	b	c	c	b	b		Ekaria Jambani	2959
		a						a			c						Krishnabati	2960
c	c	a	c	c		c	a	a	c	c	c	c	c	c	c	c	Chandpur	2961
c	c		1	c	c	c	a		1	c	c	c	c	c	c	c	Putiadaha	2962
c	c	a	c	c		c	b	a	c	c	c	c	c	c	c	c	Pithabakra	2963
c	c	c	c	c		c	b	a	c	c	b	c	c	b	c	c	Bagnada	2964
c	c	a	c	c		c	b	a	c	c	c	c	c	c	c	c	Nekratapal	2965
c	c	c	c	c		c	a	a	a	c	a	c	a	c		c	Dhuliapur	2966
c	c	c	c	c		c	a	a	a	c	a	c	a	c		c	Hariharpur	2967
c	c	c	c	c		c	b	a	a	c	b	c	b	b	c	b	Jambedia	2968
c	c	c	c	c		c	b		1	1	c	b	c	b	b	c	Baricha	2969
c	c	c		c		c	b	a	b	c	b		b	c		c	Bhedua	2970
c	c	c	c	c		c	a	a	a	c	a	c	a	c		c	Tikarpara	2971
c	c	c	c	c		c	a	a	a	c	a	c	a	c		c	Mandalgram	2972
c	c	c	c	c		c	a	a	a	c	a	c	a	c		c	Patharkhamar	2973
c	c	c	c	c		c	a	a	a	c	a	c	a	c		c	Shyam Pur	2974
c	c	c	c	c		c	a	a	a	c	a	c	a	c		c	Pachaparar	2975
c	c	c	c	c		c	a	a	a		a	c	a	a		a	Bamun Pathri	2976
c	c	c	c	c		c	a	a	a	c	a	c	a	b		b	Barakhulia	2977
c	c	c	c	c		c	a	a	a	c	a	c	a	b		b	Keotdhara	2978
c	c	c	c	c		c	a	a	a	c	a	c	a	b		b	Balaram Pur	2979
c	c	c	c	c		c	a	a	a	c	a	c	a	b		b	Siuli	2980
c	c	c	c	c		c	a	a	a	c	a	c	a	c		c	Kuchakon	2981
c	c	c	c	c		c	a		1	a	c	a	c	a	c	c	Bandiara	2982
c	c	c	c	c		c	a	a	a	c	a	c	a	b		b	Digpar	2983
c	c	c	c	c		b	a	a	a	c	a	c	a	c		c	Kusmi	2984
c	c	c	c	c		c	a	a	a	c	a	c	a	c		c	Chakrasol	2985
c	c	c	c	c		c		1	1	1	c		1	c		c	Arra	2986
c	c	c	c	c		a	a	a	a	c	a	a	c	c		c	Kusbakra	2987
c	c	c		c		a	a	a	a	c	a	c	c	b	c	c	Bhutsahar	2988
c	c	c	c	c		c	a	a	a	c	a	c	a	c		c	Barisol	2989
c	c	c	c	c		a	a	a	a	c	a	c	c	c		c	Srirampur	2990
c	c	c	c	c		a	a	a	a	c	a	c	c	c		c	Beoncha	2991
c	c	c	c	c		a	a	a	a	c	a	c	a	c		c	Parasol	2992
0	0	3	3	1	1	2	3	26	10	3	2	4	13	7	4	6	Block TOTAL	

Serial Number	Name of Village	Number of Non-Government Medical Amenities available.							Availability of drinking water - Yes / No							
		Charitable non Govt. hospital/Nursing home.	Medical practitioner with MBBS Degree	Medical practitioner with other degree	Medical practitioner with no degree	Traditional practitioner and faith healer .	Medicine Shop	Others	Tap water (Treated/Untreated)	Well water (Covered / Uncovered well)	Hand Pump	Tube wells / Bore well	Spring	River / Canal	Tank / Pond / Lake	Others
1	2	32	33	34	35	36	37	38	39	40	41	42	43	44	45	46
2957	Dubrajpur	0	0	1	1	0	3	0	No	Yes	Yes	Yes	No	No	Yes	No
2958	Ghaghrahkulia															
2959	Ekaria Jambani	0	0	0	0	0	0	0	No	Yes	Yes	Yes	No	Yes	Yes	No
2960	Krishnabati	0	0	0	0	0	0	0	No	Yes	Yes	Yes	No	No	Yes	No
2961	Chandpur	2	2	2	1	2	2	0	No	Yes	Yes	Yes	No	No	Yes	No
2962	Putiadaha	0	0	2	0	0	0	0	No	Yes	Yes	Yes	No	No	Yes	No
2963	Pithabakra	0	0	0	0	0	0	0	No	Yes	Yes	Yes	No	No	Yes	No
2964	Bagnada	0	0	0	0	0	0	0	No	Yes	Yes	Yes	No	No	Yes	No
2965	Nekratapal	0	0	0	0	0	0	0	No	Yes	Yes	Yes	No	Yes	Yes	No
2966	Dhuliapur	0	0	0	0	0	0	0	No	No	Yes	No	No	Yes	Yes	No
2967	Hariharpur	0	0	0	0	0	0	0	No	No	Yes	No	No	Yes	Yes	Yes
2968	Jambedia	0	0	0	0	0	0	0	No	No	Yes	No	No	No	Yes	No
2969	Baricha	0	0	1	0	0	1	0	No	No	Yes	No	No	No	Yes	No
2970	Bhedua	0	0	0	0	0	0	0	No	No	Yes	No	No	Yes	Yes	No
2971	Tikarpara	0	0	0	0	0	0	0	No	No	Yes	No	No	Yes	Yes	No
2972	Mandalgram	0	0	0	0	0	0	0	No	No	Yes	No	No	No	Yes	No
2973	Patharkhamar	0	0	0	0	0	0	0	No	No	Yes	No	No	Yes	Yes	No
2974	Shyam Pur	0	0	0	0	0	0	0	No	No	Yes	No	No	No	Yes	No
2975	Pachaparar	0	0	0	0	0	0	0	No	No	Yes	No	No	Yes	Yes	No
2976	Bamun Pathri	0	0	0	0	0	0	0	No	No	Yes	No	No	No	Yes	No
2977	Barakhulia	0	0	0	0	0	0	0	No	No	Yes	No	No	No	Yes	No
2978	Keotdhar	0	0	0	0	0	0	0	No	No	Yes	No	No	No	Yes	No
2979	Balaram Pur	0	0	0	0	0	0	0	No	No	Yes	No	No	No	Yes	No
2980	Siuli	0	0	0	1	0	0	0	No	No	Yes	No	No	No	Yes	No
2981	Kuchakon	0	0	0	0	0	0	0	No	No	Yes	No	No	Yes	Yes	No
2982	Bandiara	0	0	1	0	0	0	0	No	No	Yes	No	No	Yes	Yes	No
2983	Digpar	0	0	0	0	0	0	0	No	No	Yes	No	No	Yes	Yes	No
2984	Kusmi	0	0	0	0	0	0	0	No	No	Yes	No	No	Yes	Yes	No
2985	Chakrasol	0	0	0	0	0	0	0	No	No	Yes	No	No	Yes	Yes	No
2986	Arra	0	0	0	0	0	1	0	No	No	Yes	No	No	Yes	Yes	No
2987	Kusbakra	0	0	0	0	0	0	0	No	No	Yes	No	No	No	Yes	No
2988	Bhutsahar	0	1	0	0	0	2	0	No	No	Yes	No	No	No	Yes	No
2989	Barisol	0	0	0	0	0	0	0	No	No	Yes	No	No	Yes	Yes	No
2990	Srirampur	0	0	0	0	0	0	0	No	No	Yes	No	No	No	Yes	No
2991	Beoncha	0	0	0	0	0	0	0	No	No	Yes	No	No	No	Yes	No
2992	Parasol	0	0	0	0	0	0	0	No	No	Yes	No	No	No	Yes	No
Block T O T A L :		10	106	29	40	8	54	9	5	138	156	92	0	103	186	1

Availability of toilet & others Yes / No				Communication and transport facilities (If amenities available code -Yes is given except for Village Pin Code ,If not available within the village , the distance range code viz; a for < 5 Kms, b for 5-10 Kms and c for 10+ kms of nearest place where facility is available is given).									
Community toilet including bath.	Community toilet excluding bath.	Rural sanitary mart or sanitary hardware outlet available near the village.	Community bio- gas or recycle of waste for productive use.	Post office(PO)	Sub post office (SPO)	Post & Telegraph office (P&TO)	Village Pin Code	Telephones (Land lines)	Public call office (PCO)	Mobile phone coverage	Name of Village	Serial Number	
47	48	49	50	51	52	53	54	55	56	57	2	1	
No	Yes	No	Yes	c	Yes	c	722136	c	Yes	Yes	Dubrajpur	2957	
											Ghaghrahkulia	2958	
No	No	No	No	b		c	722151	b	b	Yes	Ekaria Jambani	2959	
No	No	No	No	c	a	c	722151	b	a	Yes	Krishnabati	2960	
No	No	No	No	c	a	c	722151	c	c	Yes	Chandpur	2961	
No	No	No	No	c	c	a	722151	c	c	Yes	Putiadaha	2962	
No	No	No	No	c	c	c	722151	c	c	Yes	Pithabakra	2963	
No	No	No	No	a	c	c	722151	c	c	Yes	Bagnada	2964	
No	No	No	No	a	c	c	722151	c	c	Yes	Nekratapal	2965	
No	No	No	No	a	c	c	722151	c	c	Yes	Dhuliapur	2966	
No	No	No	No	a	c	c	722151	c	c	Yes	Hariharpur	2967	
No	No	No	No	a	b	c	722151	b	a	Yes	Jambedia	2968	
No	No	No	No	Yes	b	c	722151	b	b	Yes	Baricha	2969	
No	No	No	No	Yes	c	c	722151	c	c	Yes	Bhedua	2970	
No	No	No	No	a	c	c	722151	c	c	Yes	Tikarpara	2971	
No	No	No	No	Yes	b	c	722156	b	b	Yes	Mandalgram	2972	
No	No	No	No	a	b	c	722151	b	b	Yes	Patharkhamar	2973	
No	No	No	No	a	b	c	722160	b	b	Yes	Shyam Pur	2974	
No	No	No	No	b	b	c	722160	b	b	Yes	Pachaparar	2975	
No	No	No	No	a	a	c	722151	a	a	Yes	Bamun Pathri	2976	
No	No	No	No	a	b	c	722151	b	b	Yes	Barakhulia	2977	
No	No	No	No	a	b	c	722151	b	b	Yes	Keotdhara	2978	
No	No	No	No	a	b	c	722140	b	b	Yes	Balaram Pur	2979	
No	No	No	No	a	b	c	722151	b	b	Yes	Siuli	2980	
No	No	No	No	a	b	c	722156	b	b	Yes	Kuchakon	2981	
No	No	No	No	a	b	c	722151	b	b	Yes	Bandiara	2982	
No	No	No	No	a	b	c	722122	b	b	Yes	Digpar	2983	
No	No	No	No	a	c	c	722151	b	b	Yes	Kusmi	2984	
No	No	No	No	a	c	c	722151	c	c	Yes	Chakrasol	2985	
No	No	No	No	a	b	c	722151	b	b	Yes	Arra	2986	
No	No	No	No	a	c	c	722156	c	b	Yes	Kusbakra	2987	
No	No	No	No	Yes	b	c	722151	c	c	Yes	Bhutsahar	2988	
No	No	No	No	a	b	c	722151	b	b	Yes	Barisol	2989	
No	No	No	No	c	c	c	722160	b	b	Yes	Srirampur	2990	
No	No	No	No	a	b	c	722156	b	b	Yes	Beoncha	2991	
No	No	No	No	a	c	c	722156	c	c	Yes	Parasol	2992	
0	1	1	6	17	7	0	179	28	9	162	: Block T O T A L		

Communication and transport facilities (If amenities available code -Yes is given except for Village Pin Code ,If not available within the village , the distance range code viz; a for < 5 Kms, b for 5-10 Kms and c for 10+ kms of nearest place where facility is available is given).													Village connected to highway (If amenities available code viz; a for < 5 Kms, b for 5-10 Kms and c for 10+ kms of nearest place where facility is available is given).			
Serial Number	Name of Village	Internet cafes/ Common service centre (CSC)	Private courier facility	Bus service (Public & Private)	Railway stations	Auto/Modified Autos	Taxis and Vans	Tractors	Cycle-pulled rickshaws(Manual & Machine driven)	Carts driven by animals	Sea /River ferry service	Connected to national highway(NH)	Connected to state highway(SH)	Connected to major district road (MDR)	Connected to others district road	Pucca roads
1	2	58	59	60	61	62	63	64	65	66	67	68	69	70	71	72
2957	Dubrajpur	c	c	Yes	c	Yes	Yes	Yes	Yes	Yes	c	c	a	c	Yes	Yes
2958	Ghaghrahkulia															
2959	Ekaria Jambani	c	b	Yes	c	b	Yes	b	Yes	Yes	c	c	c	a	a	
2960	Krishnabati	c	b	a	c	b	a	b	a	Yes	c	c	c	a	a	
2961	Chandpur	c	c	a	c	c	c	c	c	Yes	c	c	a	c	a	
2962	Putiadaha	c	c	a	c	b	Yes	Yes	Yes	Yes	c	c	b	a	Yes	b
2963	Pithabakra	c	c	a	c	b	b	c	b	Yes	c	c	c	c	a	a
2964	Bagnada	c	c	b	c	c	b	c	a	c	c	c	c	a	c	a
2965	Nekratapal	c	c	c	c	b	b	c	c	Yes	c	c	c	a	c	a
2966	Dhuliapur	c	c	a	c	c	a	a	a	Yes	c	c	c	c	a	a
2967	Hariharpur	c	c	a	c	c	a	a	a	Yes	c	c	c	c	a	a
2968	Jambedia	b	b	a	c	a	a	a	a	Yes	c	c	b	b	a	a
2969	Baricha	b	b	Yes	c	Yes	Yes	Yes	Yes	Yes	c	c	b	b	Yes	Yes
2970	Bhedua	c	c	Yes	c	c	Yes	a	a	Yes	c	c	c	c	Yes	a
2971	Tikarpara	c	c	a	c	a	a	a	a	Yes	c	c	c	c	a	b
2972	Mandalgram	b	b	Yes	c	b	b	a	a	Yes	c	c	c	b	a	a
2973	Patharkhamar	b	b	a	c	b	a	a	a	Yes	c	c	c	b	a	a
2974	Shyam Pur	b	b	a	c	b	a	a	a	Yes	c	c	c	b	a	a
2975	Pachaparar	b	a	Yes	c	b	a	a	a	Yes	c	c	c	b	a	a
2976	Bamun Pathri	a	a	a	c	a	a	a	a	Yes	c	c	c	a	a	a
2977	Barakhulia	b	b	a	c	b	a	a	a	Yes	c	c	c	b	a	a
2978	Keotdhara	b	b	a	c	b	a	a	a	Yes	c	c	c	b	a	a
2979	Balaram Pur	b	b	Yes	c	b	b	a	a	Yes	c	c	c	b	c	a
2980	Siuli	b	b	a	c	b	a	a	a	Yes	c	c	c	b	a	a
2981	Kuchakon	b	b	a	c	b	a	a	a	Yes	c	c	c	b	a	a
2982	Bandiara	b	b	Yes	c	b	b	a	a	Yes	c	c	c	b	a	a
2983	Digpar	b	b	a	c	b	a	a	a	Yes	c	c	b	c	a	a
2984	Kusmi	b	b	Yes	c	b	a	a	a	Yes	c	c	c	b	Yes	Yes
2985	Chakrasol	c	c	a	c	c	a	a	a	Yes	c	c	c	c	a	a
2986	Arra	b	b	Yes	c	b	a	a	a	Yes	c	c	c	b	Yes	Yes
2987	Kusbakra	b	b	a	c	b	a	b	a	Yes	c	c	c	b	a	a
2988	Bhutsahar	c	c	Yes	c	c	Yes	Yes	Yes	Yes	c	c	c	b	Yes	Yes
2989	Barisol	b	b	a	c	b	a	a	a	Yes	c	c	c	b	a	a
2990	Srirampur	b	b	a	c	b	a	a	a	Yes	c	c	c	b	Yes	Yes
2991	Beoncha	b	b	a	c	b	a	a	a	Yes	c	c	c	b	a	a
2992	Parasol	c	c	a	c	c	a	a	a	Yes	c	c	c	c	a	a
Block T O T A L :		1	0	56	1	7	32	50	45	178	1	0	15	15	47	62

ys,village roads, banks & credit societies :-Yes is given, If not available within the code viz; a for <5 Kms, b for 5-10 Kms place where facility is available is given).													Availability of miscellaneous facilities (If amenities available code -Yes is given, If not available within the village , the distance range code viz; a for < 5 Kms, b for 5-10 Kms and c for 10+ kms of nearest place where facility is available is given).			
Kutchcha roads	Water bounded macadam(WBM) roads	Navigable waterway (river/canal)(NW)	Footpaths (FP)	Commercial & Co-operative Banks	ATM	Agricultural Credit Societies	Self-Help Group (SHG)	Public distribution system (PDS) shop	Mandis / Regular market	Weekly Haat	Agricultural marketing society	Integrated Child Development Scheme (Nutritional Centres)	Anganwadi Centre (Nutritional Centres)	Others (Nutritional Centres)	Name of Village	Serial Number
73	74	75	76	77	78	79	80	81	82	83	84	85	86	87	2	1
Yes	c	c	Yes	c	c	Yes	Yes	Yes	Yes	c	c	Yes	Yes	Yes	Dubrajpur	2957
															Ghaghrakhulia	2958
Yes	c	c	a	c	c	c	Yes	c	c	b	b	a	Yes	Yes	Ekaria Jambani	2959
Yes				a	c	c	Yes	Yes	b	c	Yes	a	Yes	Yes	Krishnabati	2960
Yes				a	c	c	Yes	c	c	c	c	Yes	Yes	Yes	Chandpur	2961
a	c	c	a	a	c	c	Yes	c	c	c	c	Yes	Yes	Yes	Putiadaha	2962
b	c	c	a	c	c	c	Yes	c	c	b	c	Yes	Yes	Yes	Pithabakra	2963
b						c	Yes	Yes	c	Yes	Yes	Yes	Yes	Yes	Bagnada	2964
a		c		c	c	c	Yes	c	c	b	c	Yes	Yes	Yes	Nekratapal	2965
Yes		c	c	a	c	c	Yes	a	c	a	a	c	Yes	Yes	Dhuliapur	2966
Yes		c	c	a	c	c	Yes	a	c	a	a	c	Yes	Yes	Hariharpur	2967
Yes		c	c	b	b	c	Yes	Yes	c	a	a	b	Yes	Yes	Jambedia	2968
Yes		c	c	Yes	b	Yes	Yes	Yes	Yes	Yes	Yes	b	Yes	Yes	Baricha	2969
Yes		c	c	a	c	c	Yes	a	c	a	a	c	Yes	Yes	Bhedua	2970
Yes		c	c	c	c	c	Yes	a	c	a	a	c	Yes	Yes	Tikarpara	2971
Yes		c	c	a	c	c	Yes	Yes	c	a	a	c	Yes	Yes	Mandalgram	2972
Yes		c	c	a	c	c	Yes	a	c	a	a	c	Yes	Yes	Patharkhamar	2973
Yes		c	c	b	c	c	Yes	a	c	a	a	c	a	Yes	Shyam Pur	2974
Yes		c	c	b	c	c	Yes	a	c	a	a	c	Yes	Yes	Pachaparar	2975
Yes		c	c	a	c	c	Yes	a	c	a	a	c	Yes	Yes	Bamun Pathri	2976
Yes		c	c	b	c	c	Yes	a	c	a	a	c	Yes	Yes	Barakhulia	2977
Yes		c	c	b	c	c	Yes	a	c	a	a	c	Yes	Yes	Keotdhara	2978
Yes		c	c	a	c	c	Yes	a	c	a	a	c	a	Yes	Balaram Pur	2979
Yes		c	c	b	c	c	Yes	a	c	a	a	c	Yes	Yes	Siuli	2980
Yes		c	c	a	c	c	Yes	a	c	a	a	c	a	Yes	Kuchakon	2981
Yes		c	c	a	c	c	Yes	a	c	a	a	c	Yes	Yes	Bandiara	2982
Yes		c	c	a	b	c	Yes	a	c	a	a	b	Yes	Yes	Digpar	2983
Yes		c	c	a	c	c	Yes	a	c	a	a	c	Yes	Yes	Kusmi	2984
Yes		c	c	a	c	c	Yes	a	c	a	a	Yes	Yes	Yes	Chakrasol	2985
Yes		c	c	a	c	c	Yes	Yes	c	a	a	c	Yes	Yes	Arra	2986
Yes		c	c	a	c	c	a	a	c	a	a	c	a	Yes	Kusbakra	2987
Yes		c	c	a	c	Yes	Yes	Yes	Yes	Yes	Yes	Yes	Yes	Yes	Bhutsahar	2988
Yes		c	c	a	c	c	c	a	c	a	a	c	c	Yes	Barisol	2989
Yes		c	c	a	c	c	Yes	a	c	c	c	c	Yes	Yes	Srirampur	2990
Yes		c	c	a	c	c	Yes	a	c	a	a	c	a	Yes	Beoncha	2991
Yes		c	c	a	c	c	Yes	a	c	a	a	c	Yes	Yes	Parasol	2992
149	54	12	51	6	0	10	185	47	11	12	30	99	150	179	: Block T O T A L	

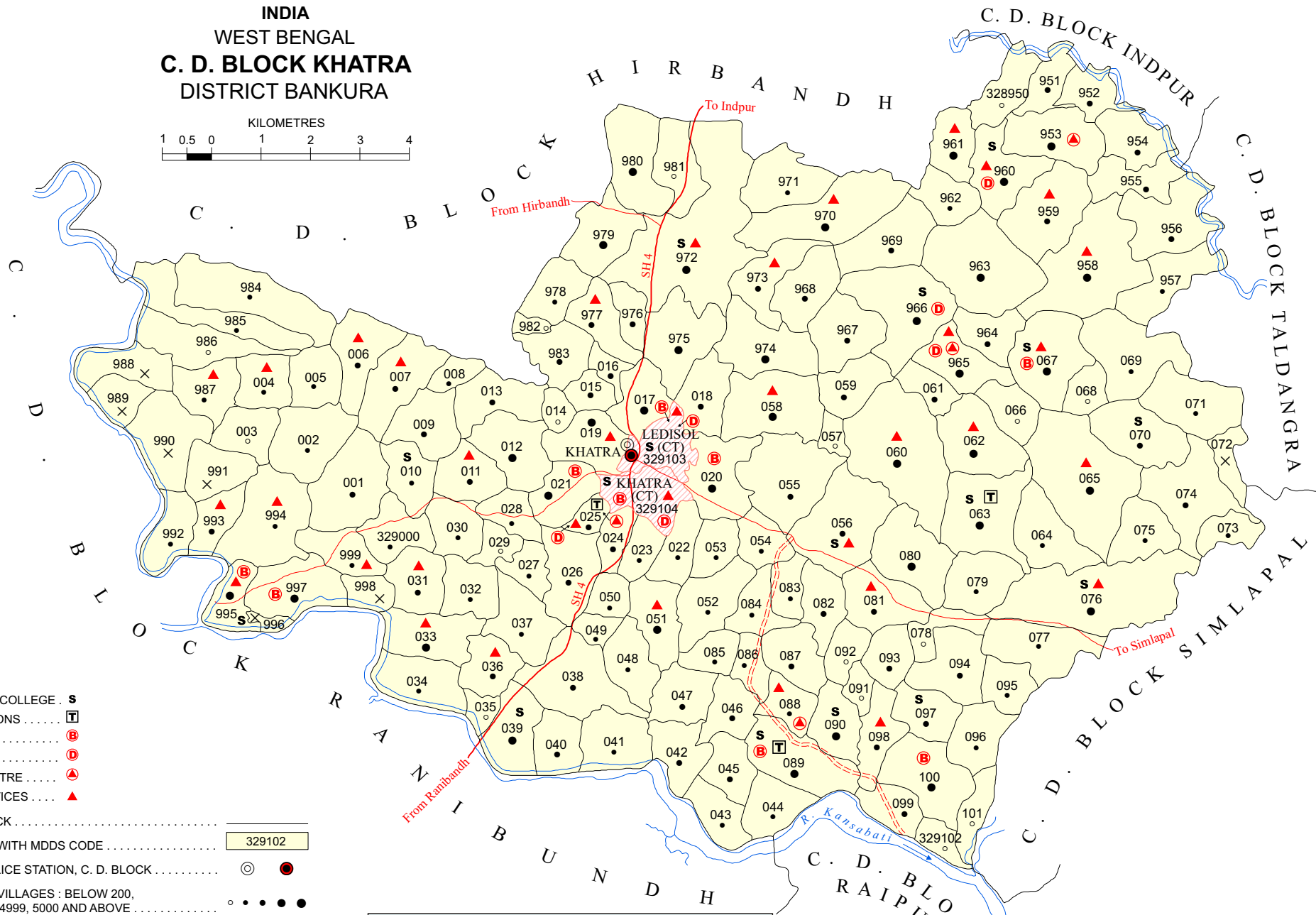
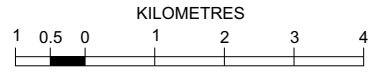
Availability of miscellaneous facilities (If amenities available code -Yes is given, If not available within the village , the distance range code viz; a for < 5 Kms, b for 5-10 Kms and c for 10+ kms of nearest place where facility is available is given).												Availability of electricity (Yes/No)			
Serial Number	Name of Village	ASHA (Accredited Social Health Activist)	Community centre with/without TV	Sports Field,	Sports Club / Recreation Centre	Cinema / Video Hall	Public Library	Public Reading Room	Newspaper Supply	Assembly Polling station	Birth & Death Registration Office	Power Supply for Domestic Use (ED)	Power Supply for Agricultural Use (EAG)	Power Supply for Commercial Use (EC)	Power Supply for All Uses (EA)
1	2	88	89	90	91	92	93	94	95	96	97	98	99	100	101
2957	Dubrajpur	Yes	c	Yes	c	c	Yes	c	Yes	Yes	a	Yes	Yes	Yes	Yes
2958	Ghaghrahkulia														
2959	Ekaria Jambani	Yes	c	Yes	c	c	b	b	Yes	a	b	Yes	Yes	Yes	Yes
2960	Krishnabati	Yes	Yes	Yes	Yes	Yes	a	Yes	Yes	a	a	Yes	No	No	No
2961	Chandpur	Yes	c	Yes	c	c	a	a	Yes	Yes	a	Yes	No	Yes	No
2962	Putiadaha	Yes	Yes	Yes	Yes	Yes	a	a	Yes	Yes	a	Yes	Yes	No	No
2963	Pithabakra	Yes	c	Yes	c	c	b	b	Yes	Yes	b	Yes	No	No	No
2964	Bagnada	Yes	Yes	Yes	Yes	Yes	Yes	Yes	Yes	Yes	Yes	Yes	No	No	No
2965	Nekratapal	Yes	c	a	c	c	a	b	Yes	a	b	Yes	Yes	No	No
2966	Dhuliapur	Yes	c	Yes	c	a	a	a	Yes	a	Yes	Yes	Yes	No	No
2967	Hariharpur	Yes	c	Yes	c	a	a	a	a	a	a	Yes	Yes	No	No
2968	Jambedia	Yes	c	Yes	c	a	a	a	a	Yes	b	Yes	No	No	No
2969	Baricha	Yes	b	Yes	b	Yes	Yes	Yes	Yes	Yes	Yes	Yes	Yes	Yes	Yes
2970	Bhedua	Yes	c	Yes	c	a	a	c	Yes	Yes	b	Yes	Yes	Yes	Yes
2971	Tikarpara	Yes	a	a	a	a	a	a	Yes	Yes	a	Yes	Yes	No	No
2972	Mandalgram	Yes	c	Yes	c	a	a	a	a	Yes	a	Yes	Yes	No	No
2973	Patharkhamar	Yes	b	Yes	b	a	a	a	a	Yes	a	Yes	No	No	No
2974	Shyam Pur	Yes	b	a	b	b	b	b	a	a	a	Yes	No	No	No
2975	Pachaparar	Yes	a	Yes	b	b	b	b	Yes	a	a	Yes	No	No	No
2976	Bamun Pathri	Yes	a	Yes	a	a	a	a	a	a	b	Yes	No	No	No
2977	Barakhulia	Yes	Yes	Yes	b	b	b	b	a	a	a	Yes	No	No	No
2978	Keotdhara	Yes	b	Yes	b	b	b	b	a	a	a	Yes	No	No	No
2979	Balaram Pur	Yes	Yes	Yes	b	b	b	b	a	Yes	a	Yes	No	No	No
2980	Siuli	Yes	b	Yes	b	a	b	b	a	a	a	Yes	No	No	No
2981	Kuchakon	Yes	c	Yes	c	a	a	c	a	a	a	Yes	No	No	No
2982	Bandiara	Yes	c	Yes	c	a	a	c	a	Yes	a	Yes	No	No	No
2983	Digpar	Yes	b	Yes	b	a	a	a	a	a	a	Yes	No	No	No
2984	Kusmi	Yes	a	Yes	c	a	a	c	a	a	a	Yes	Yes	No	No
2985	Chakrasol	Yes	c	Yes	c	a	a	c	a	Yes	a	Yes	Yes	No	No
2986	Arra	Yes	c	Yes	c	a	a	c	Yes	Yes	Yes	Yes	No	No	No
2987	Kusbakra	Yes	c	Yes	c	a	a	c	a	a	a	Yes	No	No	No
2988	Bhutsahar	Yes	c	Yes	c	a	a	a	Yes	Yes	a	Yes	No	Yes	No
2989	Barisol	Yes	c	Yes	c	a	a	c	Yes	c	a	Yes	No	No	No
2990	Srirampur	Yes	c	Yes	c	a	a	c	Yes	c	a	Yes	No	No	No
2991	Beoncha	Yes	c	Yes	c	a	a	c	a	a	a	Yes	No	No	No
2992	Parasol	Yes	c	Yes	c	a	a	c	a	a	a	Yes	No	No	No
Block T O T A L :		170	36	113	61	27	19	29	143	97	16	191	43	52	26

Nearest Town		Land Use								
		Area under different types of land use (in hectares rounded up to one decimal place)								
Name	Distance range code i.e. a for < 5 Kms, b for 5-10 Kms and c for 10+ kms .	Forests	Area under Non-agricultural Uses	Barren and Un-cultivable land	Permanent Pastures and Other Grazing Lands	Land Under Miscellaneous Tree Crops etc.	Culturable Waste Land	Name of Village	Serial Number	
102	103	104	105	106	107	108	109	2	1	
KHATRA	c	393.8	32.1	0	0	0	0	Dubrajpur	2957	
		85.4	1.4	0	0	0	0	Ghagrakhulia	2958	
KHATRA	c	185.8	19.9	0	0	0	0	Ekaria Jambani	2959	
KHATRA	c	97.8	5	0	0	0	0	Krishnabati	2960	
KHATRA	c	0	12	0	0	0	0	Chandpur	2961	
KHATRA	c	0	34.3	0	0	0	0	Putiadaha	2962	
KHATRA	c	0	15.4	0	0	0	0	Pithabakra	2963	
KHATRA	c	120.6	7.6	0	0	0	0	Bagnada	2964	
KHATRA	c	126.3	2.7	0	0	0	0	Nekratapal	2965	
GARHBETA	c	0	33.6	0	0	0	0	Dhuliapur	2966	
GARBETA	c	0	23.8	0	0	0	0	Hariharpur	2967	
GARBETA	c	0	33.3	0	0	0	0	Jambedia	2968	
GARBETA	c	41.7	75.8	0	0	0	0	Baricha	2969	
GARBETA	c	142.4	61.2	0	0	0	0	Bhedua	2970	
GARBETA	c	0	23.7	0	0	0	0	Tikarpara	2971	
GARBETA	c	0	56.8	0	0	0	0	Mandalgram	2972	
GARBETA	c	0	64.7	0	0	0	0	Patharkhamar	2973	
BISHNUPUR	c	44.9	40.1	0	0	0	0	Shyam Pur	2974	
BISHNUPUR	c	85.8	27.5	0	0	0	0	Pachaparar	2975	
BISHNUPUR	c	166.7	7.4	0	0	0	0	Bamun Pathri	2976	
BISHNUPUR	c	119.8	108.8	0	0	0	0	Barakhulia	2977	
BISHNUPUR	c	183.7	129.6	0	0	0	0	Keotdhara	2978	
BISHNUPUR	c	88.2	29.2	0	0	0	0	Balaram Pur	2979	
BISHNUPUR	c	0	41.5	0	0	0	0	Siuli	2980	
BISHNUPUR	c	0	70.1	0	0	0	0	Kuchakon	2981	
BISHNUPUR	c	0	33.6	0	0	0	0	Bandiara	2982	
BISHNUPUR	c	0	11.8	0	0	0	0	Digpar	2983	
BISHNUPUR	c	0	11.8	0	0	0	0	Kusmi	2984	
BISHNUPUR	c	0	69	0	0	0	0	Chakrasol	2985	
GORHBETA	c	0	68.8	0	0	0	0	Arra	2986	
GARBETA	c	50.6	17.6	0	0	0	0	Kusbakra	2987	
GARBETA	c	0	41.9	0	0	0	0	Bhutsahar	2988	
GARBETA	c	0	20.6	0	0	0	0	Barisol	2989	
GARBETA	c	0	52.9	0	0	0	0	Srirampur	2990	
GARBETA	c	115.7	1.8	0	0	0	0	Beoncha	2991	
GARBETA	c	0	38.8	0	0	0	0	Parasol	2992	
0	0	7002.6	7334.6	0	0	0	0	: Block T O T A L		

Land Use												
Area under different types of land use (in hectares rounded up to one decimal place)							Area irrigated by source (in hectare).					
Serial Number	Name of Village	Fallow lands other than current fallows	Current Fallows	Net Area Sown	Total Irrigated Land Area	Total Un-irrigated Land Area	Canals (C)	Wells/Tube-wells(W/TW)	Tanks/Lakes(T/L)	Water Falls(WF)	Others(O)	
1	2	110	111	112	113	114	115	116	117	118	119	
2957	Dubrajpur	0	0	376	360.9	15	360.9	0	0	0	0	
2958	Ghaghrahkulia	0	0	5.3	4.9	0.4	4.9	0	0	0	0	
2959	Ekaria Jambani	0	0	129.1	122.2	6.9	122.2	0	0	0	0	
2960	Krishnabati	0	0	91	83.3	7.7	83.3	0	0	0	0	
2961	Chandpur	0	0	124.2	108.5	15.8	108.5	0	0	0	0	
2962	Putiadaha	0	0	120.1	106	14.1	106	0	0	0	0	
2963	Pithabakra	0	0	86.2	79.9	6.3	79.9	0	0	0	0	
2964	Bagnada	0	0	32	29.3	2.6	29.3	0	0	0	0	
2965	Nekratapal	0	0	48.8	43.3	5.4	43.3	0	0	0	0	
2966	Dhuliapur	0	0	126.6	110.8	15.7	0	12	0	0	98.8	
2967	Hariharpur	0	0	128.7	95.2	33.5	0	7	0	0	88.2	
2968	Jambedia	0	0	38.4	25.9	12.6	0	2	23.9	0	0	
2969	Baricha	0	0	94.3	73.9	20.4	0	11	62.9	0	0	
2970	Bhedua	0	0	130.3	88	42.3	0	14	32.4	0	41.7	
2971	Tikarpara	0	0	129.9	94	36	0	6	0	0	88	
2972	Mandalgram	0	0	41.3	31.5	9.8	0	2	0	0	29.5	
2973	Patharkhamar	0	0	89.8	58.8	31.1	0	4	54.8	0	0	
2974	Shyam Pur	0	0	12.1	11.1	1	0	0	1	0	10.1	
2975	Pachaparar	0	0	36.8	27.7	9.1	0	21	6.7	0	0	
2976	Bamun Pathri	0	0	38.8	35.8	3.1	0	27.9	5.1	0	2.8	
2977	Barakhulia	0	0	41.1	35.4	5.8	0	20.4	10	0	5	
2978	Keotdhara	0	0	78.5	37.4	41.2	0	20	10	0	7.4	
2979	Balaram Pur	0	0	16.2	14.4	1.8	0	10.2	4.2	0	0	
2980	Siuli	0	0	31.9	29.8	2	0	21.5	8.3	0	0	
2981	Kuchakon	0	0	59.5	57.4	2	0	50	3	0	4.4	
2982	Bandiara	0	0	56.2	50.5	5.7	0	40.5	6	0	4	
2983	Digpar	0	0	57.9	47.2	10.6	0	30	10	0	7.2	
2984	Kusmi	0	0	39.7	36.4	3.3	0	26	8	0	2.4	
2985	Chakrasol	0	0	140.8	89.1	51.7	0	50	0	0	39.1	
2986	Arra	0	0	54.2	40.6	13.5	0	28	12.6	0	0	
2987	Kusbakra	0	0	24.7	20.2	4.5	0	10.2	10	0	0	
2988	Bhutsahar	0	0	83	56	27	0	30	20	0	6	
2989	Barisol	0	0	62.7	52.8	9.9	0	30	15	0	7.8	
2990	Srirampur	0	0	66.8	49.1	17.7	0	30	10	0	9.1	
2991	Beoncha	0	0	65.6	41.1	24.4	0	17	3	0	21.1	
2992	Parasol	0	0	56.1	35.1	20.9	0	20	3	0	12.1	
Block T O T A L :		0	0	16277	13107	3170.4	9524.9	1257.4	1146.2	37.1		

Name of three most important commodities manufactured			Name of Village	Serial Number
First	Second	Third		
120	121	122	2	1
Pottary			Dubrajpur	2957
			Ghaghrahkulia	2958
			Ekaria Jambani	2959
			Krishnabati	2960
			Chandpur	2961
			Putiadaha	2962
			Pithabakra	2963
			Bagnada	2964
			Nekratapal	2965
			Dhuliapur	2966
			Hariharpur	2967
			Jambedia	2968
			Baricha	2969
			Bhedua	2970
			Tikarpara	2971
			Mandalgram	2972
			Patharkhamar	2973
			Shyam Pur	2974
			Pachaparar	2975
			Bamun Pathri	2976
			Barakhulia	2977
			Keotdhara	2978
			Balaram Pur	2979
Siuli	2980			
Kuchakon	2981			
Bandiara	2982			
Digpar	2983			
Kusmi	2984			
Chakrasol	2985			
Arra	2986			
Kusbakra	2987			
Bhutsahar	2988			
Barisol	2989			
Srirampur	2990			
Beoncha	2991			
Parasol	2992			
			: Block T O T A L	

INDIA
WEST BENGAL
C. D. BLOCK KHATRA
DISTRICT BANKURA



- HIGH SCHOOL / INTER COLLEGE **S**
- TECHNICAL INSTITUTIONS **T**
- BANK **B**
- DISPENSARY **D**
- PRIMARY HEALTH CENTRE **A**
- OTHER MEDICAL SERVICES **▲**
- BOUNDARY, C. D. BLOCK
- ” VILLAGE WITH MDDS CODE 329102
- HEADQUARTERS : POLICE STATION, C. D. BLOCK ●
- POPULATION SIZE OF VILLAGES : BELOW 200,
200-499, 500-999, 1000-4999, 5000 AND ABOVE
- UNINHABITED VILLAGE WITH MDDS CODE X 328988
- CENSUS TOWN WITH MDDS CODE 329104
- STATE HIGHWAY **SH 4**
- IMPORTANT METALLED ROADS
- UNMETALLED ROADS
- RIVER AND STREAM

TOTAL AREA OF THE C. D. BLOCK.....	231.82 Sq. Kms.
TOTAL POPULATION OF THE C. D. BLOCK.....	117030
TOTAL NUMBER OF VILLAGES.....	153
TOTAL NUMBER OF INHABITED VILLAGES.....	146
TOTAL NUMBER OF CENSUS TOWNS.....	2
TOTAL NUMBER OF STATUTORY TOWNS.....	NIL
DISTANCE FROM DISTRICT HEADQUARTERS TO C. D. BLOCK HEADQUARTERS (APPROX.)	43 Kms.

Alphabetical List of Villages

Name of the CD Block : Khatra

CD Block Code (2011) : 0220

Sl. No.	Name of the Village	PLCN 2001	MDDS PLCN 2011
1	2	3	4
1	Amdiha	02274200	329033
2	Amdoba	02271900	329012
3	Arkama	02267300	328966
4	Bagakhulia	02278400	329075
5	Bagjabra	02270600	328999
6	Bahadurpur	02278600	329077
7	Baidyanathpur	02266700	328960
8	Balarampur	02268600	328979
9	Ban Bedia	02266000	328953
10	Ban Pukhuria	02268800	328981
11	Bandarkonda	02274400	329035
12	Bankati	02274300	329034
13	Bansnala	02271700	329010
14	Bantilla	02276000	329051
15	Bara Gari	02275500	329046
16	Baragar	02268200	328975
17	Baraghutu	02271100	329004
18	Baramatiala	02274700	329038
19	Baurisol	02277500	329066
20	Bena	02277100	329062
21	Benia Baid	02279700	329088
22	Benkia	02273700	329028
23	Bhalaidiha	02277700	329068
24	Bhaluka	02266900	328962
25	Bhedua	02279900	329090
26	Bheduara	02268100	328974
27	Bhuru Danga	02273300	329024
28	Birkham	02280100	329092
29	Buri Sahar	02272300	329016
30	Chaka	02277200	329063
31	Chandania	02273100	329022
32	Chandanpur	02279600	329087
33	Dakai	02280300	329094
34	Dakshinabad	02276100	329052
35	Damdi	02269900	328992
36	Damodarpur	02267100	328964

Alphabetical List of Villages

Name of the CD Block : Khatra

CD Block Code (2011) : 0220

Sl. No.	Name of the Village	PLCN 2001	MDDS PLCN 2011
1	2	3	4
37	Damodarpur	02274100	329032
38	Danrrsol	02274500	329036
39	Data Rampur	02275600	329047
40	Debua	02273500	329026
41	Dhabani	02271500	329008
42	Dhabani	02279200	329083
43	Dhagara	02270900	329002
44	Dhahala	02278500	329076
45	Dhanara	02276900	329060
46	Dharampur	02275100	329042
47	Dhargram	02279000	329081
48	Dharra Muli	02267700	328970
49	Dhemnasol	02267500	328968
50	Dubrajpur	02272200	329015
51	Dumuria	02278900	329080
52	Ghagra	02270500	328998
53	Goala Danga	02275400	329045
54	Gopalpur	02280800	329099
55	Gopi Sagar	02277000	329061
56	Gorabari	02270200	328995
57	Guyanala	02272900	329021
58	Hadhadigara	02270300	328996
59	Harangara	02272000	329013
60	Hazamdihi	02276800	329059
61	Hetiasol	02280600	329097
62	Indkucha	02276600	329057
63	Jagannathpur	02265900	328952
64	Jalhari	02271600	329009
65	Jambeda	02271000	329003
66	Jamda	02276300	329054
67	Jasara	02266800	328961
68	Jhanti Pahari	02269700	328990
69	Jharia	02280200	329093
70	Jharia Kocha	02274000	329031
71	Jiakanali	02280900	329100
72	Jitpur	02275800	329049

Alphabetical List of Villages

Name of the CD Block : Khatra

CD Block Code (2011) : 0220

Sl. No.	Name of the Village	PLCN 2001	MDDS PLCN 2011
1	2	3	4
73	Kadam Beria	02271400	329007
74	Kadra	02267000	328963
75	Kandnasol	02272800	329020
76	Kankata	02267600	328969
77	Kankradara	02279800	329089
78	Kapaskhera	02277800	329069
79	Kapila	02280500	329096
80	Karra	02280400	329095
81	Kasipur	02276500	329056
82	Katar	02278000	329071
83	Kechanda	02274800	329039
84	Kesia	02277600	329067
85	Khakra Kanali	02266400	328957
86	Khanr Bahal	02269400	328987
87	Khari Dungri	02270700	329000
88	Khayerbani	02278300	329074
89	Kubasol	02268700	328980
90	Kuchiar Mahar	02281100	329102
91	Kurkutia	02273400	329025
92	Kurul Pahari	02277300	329064
93	Labda Para	02280000	329091
94	Lakshmandihi	02270400	328997
95	Loadihi	02269300	328986
96	Madhabpur	02278700	329078
97	Madhupur	02268900	328982
98	Maharadihi	02275000	329041
99	Makrara	02268300	328976
100	Mallihir	02273600	329027
101	Mashara	02275300	329044
102	Mirgi Pahari	02267800	328971
103	Mukundapur	02266300	328956
104	Mukut Manipur	02270100	328994
105	Muragram	02276700	329058
106	Murga Danga	02275900	329050
107	Nadupara	02271200	329005
108	Nagri	02266500	328958

Alphabetical List of Villages

Name of the CD Block : Khatra

CD Block Code (2011) : 0220

Sl. No.	Name of the Village	PLCN 2001	MDDS PLCN 2011
1	2	3	4
109	Nargasol	02276400	329055
110	Nekra Sonda	02278100	329072
111	Nimdiha	02266100	328954
112	Nityanandapur	02268500	328978
113	Paharapatpur	02266600	328959
114	Panpara	02272600	329019
115	Parashi Danga	02278200	329073
116	Parkul	02275200	329043
117	Patpur	02274900	329040
118	Peri Pathar	02270800	329001
119	Phulhari	02270000	328993
120	Pirra Bakra	02266200	328955
121	Pita Dungri	02281000	329101
122	Pitha Baid	02275700	329048
123	Purandihi	02272100	329014
124	Radhamohanpur	02268400	328977
125	Radhanathpur	02279400	329085
126	Raidihi	02268000	328973
127	Rajadali	02269100	328984
128	Raktajura	02273800	329029
129	Rangi Bari	02267400	328967
130	Ratanpur	02265700	328950
131	Ruparhir	02273900	329030
132	Sabudad	02278800	329079
133	Salbani	02273200	329023
134	Saluajamda	02276200	329053
135	Saluka	02279500	329086
136	Sarga	02269600	328989
137	Satsol	02269500	328988
138	Senapatia	02272400	329017
139	Shyam Bazar	02265800	328951
140	Shyam Sundarpur	02272500	329018
141	Sial Pahari	02279100	329082
142	Sibarampur	02269200	328985
143	Sikrabad	02280700	329098
144	Simchaka	02279300	329084

Alphabetical List of Villages

Name of the CD Block : Khatra

CD Block Code (2011) : 0220

Sl. No.	Name of the Village	PLCN 2001	MDDS PLCN 2011
1	2	3	4
145	Simla	02267200	328965
146	Sindurpeti	02277400	329065
147	Sunri Gara	02269800	328991
148	Supur	02267900	328972
149	Susne	02271300	329006
150	Tantikata	02269000	328983
151	Tentulchita	02271800	329011
152	Tilabani	02274600	329037
153	Tiring	02277900	329070

Census of India 2011
Amenities and Land use

Serial Number	Name of Village	Location code no.	Total area of the village (in hectares rounded up to one decimal place)	Total population (2011 census)	Number of households (2011 census)	Number of educational amenities available in village , the distance range code viz; a for 0-5 kms, b for 5-10 kms, c for 10+ kms of nearest place where facility is available							
						Pre-Primary school (PP)	Primary school (P)	Middle school (M)	Secondary School (S)	Senior Secondary school (SS)	Degree college of arts , science & commerce (ASC)	Engineering college(EC)	Medical college (MC)
1	2	3	4	5	6	7	8	9	10	11	12	13	14

Name of District:-Bankura

Name of CD Block:-Khatra

2993	Ratanpur	328950	137.1	116	28	2	1	a	a	a	c	c	c
2994	Shyam Bazar	328951	101.2	513	113	1	1	a	a	a	c	c	c
2995	Jagannathpur	328952	126.2	773	168	1	1	a	a	a	c	c	c
2996	Ban Bedia	328953	182.1	1028	203	1	1	a	a	a	c	c	c
2997	Nimdiha	328954	109	621	152	1	1	a	a	a	c	c	c
2998	Pirra Bakra	328955	131	879	183	1	1	a	a	a	c	c	c
2999	Mukundapur	328956	214.4	674	129	1	1	a	b	b	c	c	c
3000	Khakra Kanali	328957	155.2	364	73	1	1	a	b	b	c	c	c
3001	Nagri	328958	362.8	1764	392	1	1	1	a	b	c	c	c
3002	Paharapatpur	328959	229	865	180	1	1	a	a	a	c	c	c
3003	Baidyanathpur	328960	163.4	1706	369	1	1	1	1	1	c	c	c
3004	Jasara	328961	117.7	1027	228	1	1	a	a	a	c	c	c
3005	Bhaluka	328962	113.9	228	49	c	a	a	a	a	c	c	c
3006	Kadra	328963	347.2	1125	244	1	1	a	a	a	c	c	c
3007	Damodarpur	328964	112.1	581	107	1	1	a	a	a	c	c	c
3008	Simla	328965	144.8	1392	287	1	1	a	a	a	c	c	c
3009	Arkama	328966	291.4	1947	434	2	2	1	1	a	c	c	c
3010	Rangi Bari	328967	169.4	694	152	1	1	a	a	b	c	c	c
3011	Dhemnasol	328968	152.9	676	139	b	a	a	a	b	b	c	c
3012	Kankata	328969	186.8	766	142	1	1	a	b	b	c	c	c
3013	Dharra Muli	328970	290.8	1258	284	1	1	1	a	a	b	c	c
3014	Mirgi Pahari	328971	171.6	489	111	1	1	a	a	a	b	c	c
3015	Supur	328972	599.4	3198	705	2	2	3	2	2	a	c	c
3016	Raidihi	328973	146.7	828	176	1	1	a	a	a	b	c	c
3017	Bheduara	328974	211.3	1739	328	1	1	a	a	a	c	c	c
3018	Baragar	328975	209.2	1273	229	1	1	1	a	a	1	c	c
3019	Makrara	328976	72	646	140	1	1	a	a	a	a	c	c
3020	Radhamohanpur	328977	119.8	876	205	1	1	1	a	a	a	c	c
3021	Nityanandapur	328978	124	382	77	1	1	b	a	a	a	c	c
3022	Balarampur	328979	170.6	1445	295	1	1	a	a	a	b	c	c
3023	Kubasol	328980	209.8	1385	283	1	1	a	a	a	b	c	c
3024	Ban Pukhuria	328981	128.3	184	47	1	1	a	a	a	a	c	c
3025	Madhupur	328982	20.5	28	7	a	a	a	a	a	a	c	c
3026	Tantikata	328983	127.3	708	163	a	a	a	a	a	a	c	c
3027	Rajadali	328984	287.4	491	99	1	1	a	a	a	b	c	c
3028	Sibarampur	328985	198.1	228	45	1	1	a	a	b	b	c	c
3029	Loadihi	328986	176.8	37	8	1	1	b	b	c	c	c	c
3030	Khanr Bahal	328987	131.1	293	48	1	1	a	a	b	b	c	c
3031	Satsol	328988	143	0	0								
3032	Sarga	328989	86.7	0	0								

- Village Directory

(As in 2009)

le. (If not available within the : < 5 Kms, b for 5-10 Kms and c cility is available is given).										Number of Medical Amenities available. (If not available within the village , the distance range code viz; a for < 5 Kms, b for 5-10 Kms and c for 10+ kms of nearest place where facility is available is given).										Name of Village	Serial Number
Management institute (MI)	Polytechnic (Pt)	Vocational training school /ITI	Non-formal training centre (NFTC)	Special school for disabled (SSD)	Others (specify)	Community health centre (CHC)	Primary health centre (PHC)	Primary health sub centre (PHS)	Maternity and child welfare centre (MCW)	T.B. clinic (TBC)	Hospital-allopathic (HA)	Hospital-alternative medicine (HO)	Dispensary (D)	Veterinary hospital (VH)	Mobile health clinic (MHC)	Family welfare centre (FWC)					
15	16	17	18	19	20	21	22	23	24	25	26	27	28	29	30	31	2	1			

Location CodeNo:-339

Location CodeNo:-0220

c	c	b		c		c	b	a	a	b	b	c	b	c	c	c	Ratanpur	2993	
c	c	b	1	c		c	b	a	a	b	b	c	a	c	c	c	Shyam Bazar	2994	
c	c	c	1	c		c	b	a	a	b	b	c	a	c	c	c	Jagannathpur	2995	
c	c	b		c		c	1	a	a	b	b	c	a	c	c	c	Ban Bedia	2996	
c	c	c		c		c	b	a	a	b	b	c	a	c	c	c	Nimdiha	2997	
c	c	c	c	c		c	b	a	a	b	b	c	a	c	c	c	Pirra Bakra	2998	
c	c	b	1	c		c	b	a	a	b	b	c	b	c	c	c	Mukundapur	2999	
c	c	b	1	c		c	b	a	a	b	b	c	b	c	c	c	Khakra Kanali	3000	
c	c	c	1	c		c	b		1	1	b	b	c	b	c	c	Nagri	3001	
c	c	b	1	c		c	b		1	1	b	b	c	a	c	c	Paharapatpur	3002	
c	c	b	1	c		c	b		1	a	b	b	c		1	c	Baidyanathpur	3003	
c	c	b		c		c	b	a	a	b	b	c	a	c	c		14 Jasara	3004	
c	c	b	2	c		c	b	a	a	b	b	c	a	c	c	c	Bhaluka	3005	
c	c	b	1	c		c	b	a	a	b	b	c	a	c	c	c	Kadra	3006	
c	c	a		c		c	a	a	a	a	a	c	a	c	c	c	Damodarpur	3007	
c	c	a	c	c		c		1	1	1	2	2	2	2	2	1	Simla	3008	
c	c	a	b	c		c	a	a	a	a	b	c		2	b	c	Arkama	3009	
c	c	b	b	c		c	a	a	a	a	a	a	a	b	c	c	Rangi Bari	3010	
c	c	c	c	c		b	a	a	b	b	b	c	b	b	c	a	Dhemnasol	3011	
c	c	c	b	c		b	a	a	a	b	b	c	b	a	c	c	Kankata	3012	
c	c	c	b	c		b	b		1	b	b	b	c	b	b	c	1 Dharra Muli	3013	
c	c	c	c	c		b	b	a	b	b	b	c	b	a	c	c	Mirgi Pahari	3014	
c	c	c	c	c		b	b		1	b	b	b	c	b	b	c	Supur	3015	
c	c	c	c	c		b	b		1	b	b	b	c	b		1	Raidihi	3016	
c	c	c	b	c		a	a	a	a	a	a	c	a	a	c	a	Bheduara	3017	
c	c	c	c	c		a	a	b	a	a	a	a	c	a	a	c	Baragar	3018	
c	c	c	b	c		1	a	a	a	a	a	a	c	a	a	c	a	Makrara	3019
c	c	c	b	c		a	a		1	a	a	a	c	a	a	c	1 Radhamohanpur	3020	
c	c	c	b			a	a	a	a	a	a	c	a	a	c	a	Nityanandapur	3021	
c	c	c	c	c		b	b	a	b	b	b	c	b	a	c	c	Balarampur	3022	
c	c	c	c	c		b	b	a	b	b	b	c	b	a	c	c	Kubasol	3023	
c	c	c	c	c		b	b	a	b	b	b	c	a	a	c	c	Ban Pukhuria	3024	
c	c	c	a	c		a	a	a	a	a	a	c	a	a	c	a	Madhupur	3025	
c	c	c	b	c		a	a	a	a	a	a	c	a	a	c	a	Tantikata	3026	
c	c	b		c		b	b	a	a		b	c	b	b		a	Rajadali	3027	
c	c	b				b	b	a	a		b	c	b	b		a	Sibarampur	3028	
c	c	c	c			c	c	b	b	c	c	c	c	c			Loadihi	3029	
c	c	b	a			b	b	a	a	b	b	c	b	b		1	Khanr Bahal	3030	
																	Satsol	3031	
																	Sarga	3032	

Serial Number	Name of Village	Number of Non-Government Medical Amenities available.							Availability of drinking water - Yes / No							
		Charitable non Govt. hospital/Nursing home.	Medical practitioner with MBBS Degree	Medical practitioner with other degree	Medical practitioner with no degree	Traditional practitioner and faith healer .	Medicine Shop	Others	Tap water (Treated/Untreated)	Well water (Covered / Uncovered well)	Hand Pump	Tube wells / Bore well	Spring	River / Canal	Tank / Pond / Lake	Others
1	2	32	33	34	35	36	37	38	39	40	41	42	43	44	45	46

2993	Ratanpur	0	0	0	0	0	0	0	No	Yes	Yes	No	No	No	Yes	No
2994	Shyam Bazar	0	0	0	0	0	0	0	No	Yes	Yes	No	No	No	Yes	No
2995	Jagannathpur	0	0	0	0	0	0	0	No	Yes	Yes	No	No	No	Yes	No
2996	Ban Bedia	0	0	0	0	0	0	0	No	Yes	Yes	No	No	No	Yes	No
2997	Nimdiha	0	0	0	0	0	0	0	No	Yes	Yes	No	No	Yes	Yes	No
2998	Pirra Bakra	0	0	0	0	0	0	0	No	Yes	Yes	No	No	Yes	Yes	No
2999	Mukundapur	0	0	0	0	0	0	0	No	Yes	Yes	No	No	No	Yes	No
3000	Khakra Kanali	0	0	0	0	0	0	0	No	Yes	Yes	No	No	No	Yes	No
3001	Nagri	0	0	0	0	0	0	0	No	Yes	Yes	No	No	Yes	Yes	No
3002	Paharapatpur	0	0	0	0	0	0	0	No	Yes	Yes	No	No	Yes	Yes	No
3003	Baidyanathpur	0	0	0	0	0	0	0	No	Yes	Yes	No	No	Yes	Yes	No
3004	Jasara	0	0	0	0	0	0	0	No	Yes	Yes	No	No	No	Yes	No
3005	Bhaluka	0	0	0	0	0	0	0	No	Yes	Yes	No	No	No	Yes	No
3006	Kadra	0	0	0	0	0	0	0	No	Yes	Yes	No	No	Yes	Yes	No
3007	Damodarpur	0	0	0	0	0	0	0	No	Yes	Yes	No	No	No	Yes	No
3008	Simla	0	0	0	0	0	0	0	No	Yes	Yes	No	No	No	Yes	No
3009	Arkama	0	0	0	0	0	3	0	No	Yes	Yes	No	No	No	Yes	No
3010	Rangi Bari	0	0	0	0	0	0	0	No	Yes	Yes	No	No	Yes	Yes	No
3011	Dhemnasol	0	0	0	0	0	0	0	No	Yes	Yes	No	No	Yes	Yes	No
3012	Kankata	0	0	0	0	0	0	0	No	Yes	Yes	No	No	Yes	Yes	No
3013	Dharra Muli	0	0	0	0	0	0	0	No	Yes	Yes	No	No	Yes	Yes	No
3014	Mirgi Pahari	0	0	0	0	0	0	0	No	Yes	Yes	No	No	No	No	No
3015	Supur	0	0	0	0	0	1	0	Yes	Yes	Yes	No	No	No	No	No
3016	Raidihi	0	0	0	0	0	0	0	No	Yes	Yes	No	No	No	No	No
3017	Bheduara	0	0	0	0	0	0	0	Yes	Yes	Yes	No	No	No	Yes	No
3018	Baragar	0	0	0	0	0	0	0	Yes	Yes	Yes	No	No	No	No	No
3019	Makrara	0	0	0	0	0	0	0	Yes	Yes	Yes	No	No	No	Yes	No
3020	Radhamohanpur	0	0	0	0	0	0	0	Yes	Yes	Yes	No	No	No	Yes	No
3021	Nityanandapur	0	0	0	0	1	0	0	Yes	Yes	Yes	No	No	No	Yes	No
3022	Balarampur	0	0	0	0	0	0	0	Yes	Yes	Yes	No	No	No	Yes	No
3023	Kubasol	0	0	0	0	0	0	0	No	Yes	Yes	No	No	No	Yes	No
3024	Ban Pukhuria	0	0	0	0	0	0	0	No	Yes	Yes	No	No	Yes	No	No
3025	Madhupur	0	0	0	0	0	0	0	Yes	No	Yes	No	No	No	No	No
3026	Tantikata	0	0	0	0	0	0	0	Yes	Yes	Yes	No	No	No	Yes	No
3027	Rajadali	0	0	0	0	0	0	0	No	Yes	Yes	No	No	Yes	Yes	No
3028	Sibarampur	0	0	0	0	0	0	0	No	Yes	Yes	No	No	Yes	No	No
3029	Loadihi	0	0	0	0	0	0	0	No	Yes	Yes	No	No	No	Yes	No
3030	Khanr Bahal	0	0	0	0	0	0	0	No	Yes	Yes	No	No	No	Yes	No
3031	Satsol															
3032	Sarga															

Availability of toilet & others Yes / No				Communication and transport facilities (If amenities available code -Yes is given except for Village Pin Code ,If not available within the village , the distance range code viz; a for < 5 Kms, b for 5-10 Kms and c for 10+ kms of nearest place where facility is available is given).								
Community toilet including bath.	Community toilet excluding bath.	Rural sanitary mart or sanitary hardware outlet available near the village.	Community bio- gas or recycle of waste for productive use.	Post office(PO)	Sub post office (SPO)	Post & Telegraph office (P&TO)	Village Pin Code	Telephones (Land lines)	Public call office (PCO)	Mobile phone coverage	Name of Village	Serial Number
47	48	49	50	51	52	53	54	55	56	57	2	1

No	No	No	No	a	c	c	722179	c	b	Yes	Ratanpur	2993
No	No	No	No	Yes	c	c	722140	a	b	Yes	Shyam Bazar	2994
No	No	No	No	a	c	c	722203	a	b	Yes	Jagannathpur	2995
No	No	No	No	a	c	c	722140	c	b	Yes	Ban Bedia	2996
No	No	No	No	a	c	c	722140	a	b	Yes	Nimdiha	2997
No	No	No	No	a	c	c	722140	a	b	Yes	Pirra Bakra	2998
No	No	No	No	a	c	c	722140	c	b	Yes	Mkundapur	2999
No	No	No	No	a	c	c	722140	c	b	Yes	Khakra Kanali	3000
No	No	No	No	Yes	c	c	722140	c	b	Yes	Nagri	3001
No	No	No	No	a	c	c	722140	c	a	Yes	Paharapatpur	3002
No	No	No	No	Yes	c	c	722101	a	a	Yes	Baidyanathpur	3003
No	No	No	No	a	c	c	722148	a	a	Yes	Jasara	3004
No	No	No	No	a	c	c	722140	a	a	Yes	Bhaluka	3005
No	No	No	No	a	c	c	722140	a	a	Yes	Kadra	3006
No	No	No	No	a	c	c		a	a	Yes	Damodarpur	3007
No	No	No	No	a	c	c	722101	c	c	Yes	Simla	3008
No	No	No	No	Yes	b	c	722154	b	Yes	Yes	Arkama	3009
No	No	No	No	a	c	c	722154	c	c	Yes	Rangi Bari	3010
No	No	No	No	c	b	c	722154	b	b	Yes	Dhemnasol	3011
No	No	No	No	c	b	c	722154	b	b	Yes	Kankata	3012
No	No	No	No	c	a	c	722140	b	a	Yes	Dharra Muli	3013
No	No	No	No	a	b	c	722140	a	a	Yes	Mirgi Pahari	3014
No	No	No	No	Yes	Yes	c	722101	Yes	Yes	Yes	Supur	3015
No	No	No	No	a	a	c	722140	a	a	Yes	Raidihi	3016
No	No	No	No	c	a	c	722140	a	a	a	Bheduara	3017
No	No	No	No	a	a	c	722140	b	b	Yes	Baragar	3018
No	No	No	No	c	a	c	722140	a	Yes	Yes	Makrara	3019
No	No	No	No	c	a	c	722207	a	Yes	Yes	Radhamohanpur	3020
No	No	No	No	c	a	c	722177	a	a	Yes	Nityanandapur	3021
No	No	No	No	a	a	c	722140	Yes	a	Yes	Balarampur	3022
No	No	No	No	a	a	c	722140	Yes	a	Yes	Kubasol	3023
No	No	No	No	a	Yes	c	722140	a	a	Yes	Ban Pukhuria	3024
No	No	No	No	c	a	c	722140	a	a	Yes	Madhupur	3025
No	No	No	No	c	a	c	722148	a	a	Yes	Tantikata	3026
No	No	No	No	a	b	c	722140	b	b	Yes	Rajadali	3027
No	No	No	No	a	b	c	722140	b	b	Yes	Sibarampur	3028
No	No	No	No	b	c	c	722140	c	c	Yes	Loadihi	3029
No	No	No	No	a	b	b	722140	b	b	Yes	Khanr Bahal	3030
											Satsol	3031
											Sarga	3032

Communication and transport facilities (If amenities available code -Yes is given except for Village Pin Code ,If not available within the village , the distance range code viz; a for < 5 Kms, b for 5-10 Kms and c for 10+ kms of nearest place where facility is available is given).													Village connected to highway (If amenities available code viz; a for < 5 Kms, b for 5-10 Kms and c for 10+ kms of nearest place where facility is available is given).			
Serial Number	Name of Village	Internet cafes/ Common service centre (CSC)	Private courier facility	Bus service (Public & Private)	Railway stations	Auto/Modified Autos	Taxis and Vans	Tractors	Cycle-pulled rickshaws(Manual & Machine driven)	Carts driven by animals	Sea /River ferry service	Connected to national highway(NH)	Connected to state highway(SH)	Connected to major district road (MDR)	Connected to others district road	Pucca roads
1	2	58	59	60	61	62	63	64	65	66	67	68	69	70	71	72

2993	Ratanpur	c	c	b	c	c	c	b	b	Yes	c	c	c	c	Yes	b
2994	Shyam Bazar	c	c	a	c	c	c	b	b	Yes	c	c	c	b	a	a
2995	Jagannathpur	c	c	a	c	c	c	b	b	Yes	c	c	c	b	a	a
2996	Ban Bedia	c	c	a	c	c	c	b	b	Yes	c	c	c	b	a	a
2997	Nimdiha	c	c	a	c	c	c	b	b	Yes	c	c	c	b	a	a
2998	Pirra Bakra	c	c	a	c	c	c	b	b	Yes	c	c	c	b	a	a
2999	Mukundapur	c	c	b	c	c	c	b	b	Yes	c	c	c	c	b	b
3000	Khakra Kanali	c	c	b	c	c	c	b	b	Yes	c	c	c	c	b	b
3001	Nagri	c	c	b	c	c	c	b	b	Yes	c	c	c	c	b	b
3002	Paharapatpur	c	c	a	c	c	c	a	a	Yes	c	c	c	a	a	a
3003	Baidyanathpur	c	c	Yes	c	c	c	a	a	Yes	c	c	c	a	c	Yes
3004	Jasara	c	c	a	c	c	c	a	a	Yes	c	c	c	a	a	a
3005	Bhaluka	c	c	a	c	c	c	a	a	Yes	c	c	c	a	a	a
3006	Kadra	c	c	a	c	c	c	a	a	Yes	c	c	c	a	a	a
3007	Damodarpur	c	c	Yes	c	c	c	a	a	Yes	c	c	c	c	Yes	Yes
3008	Simla	c	c	Yes	c	a	c	c	c	Yes	c	c	c	c	Yes	Yes
3009	Arkama	Yes	b	Yes	c	c	c	b	b	Yes	c	c	b	c	c	Yes
3010	Rangi Bari	a	c	a	c	b	c	c	c	Yes	c	c	b	c	Yes	Yes
3011	Dhemnasol	b	b	b	c	c	b	Yes	b	Yes	c	c	c	b	b	Yes
3012	Kankata	b	b	a	c	c	b	Yes	a	Yes	c	c	c	b	b	Yes
3013	Dharra Muli	b	b	a	c	c	a	Yes	a	Yes	c	c	c	a	a	a
3014	Mirgi Pahari	b	b	a	c	c	a	Yes	a	Yes	c	c	c	a	a	a
3015	Supur	b	b	Yes	c	c	Yes	Yes	Yes	Yes	c	c	Yes	Yes	Yes	Yes
3016	Raidihi	b	b	a	c	c	a	a	a	Yes	c	c	c	b	b	Yes
3017	Bheduara	a	a	a	c	c	a	Yes	a	Yes	c	c	c	a	a	Yes
3018	Baragar	c	a	a	c	c	a	Yes	a	Yes	c	c	Yes	a	Yes	Yes
3019	Makrara	b	a	a	c	c	a	a	a	Yes	c	c	c	a	a	a
3020	Radhamohanpur	a	a	a	c	c	a	a	a	Yes	c	c	c	a	a	a
3021	Nityanandapur	a	a	a	c	c	a	Yes	a	Yes	c	c	c	a	a	a
3022	Balarampur	b	b	a	c	c	a	Yes	a	Yes	c	c	c	b	b	a
3023	Kubasol	b	b	a	c	c	a	a	Yes	Yes	c	c	c	b	b	a
3024	Ban Pukhuria	b	b	Yes	c	c	a	a	a	Yes	c	c	Yes	Yes	Yes	Yes
3025	Madhupur	a	a	a	c	c	a	a	a	Yes	c	c	c	a	a	a
3026	Tantikata	a	a	a	c	c	a	a	a	Yes	c	c	c	a	a	a
3027	Rajadali	b	b	b	c	c	b	Yes	b	Yes	c	c	c	b	b	a
3028	Sibarampur	b	b	b	c	c	b	Yes	a	Yes	b	c	c	b	b	b
3029	Loadihi	c	c	c	c	c	c	Yes	c	Yes	b	c	c	c	c	b
3030	Khanr Bahal	b	b	b	c	c	b	Yes	Yes	Yes	b	c	c	b	b	b
3031	Satsol															
3032	Sarga															

ys,village roads, banks & credit societies
 :-Yes is given, If not available within the
 code viz; a for <5 Kms, b for 5-10 Kms
 place where facility is available is given).

Availability of miscellaneous facilities (If amenities available code -Yes is given, If not
 available within the village , the distance range code viz; a for < 5 Kms, b for 5-10 Kms
 and c for 10+ kms of nearest place where facility is available is given).

Kutchcha roads	Water bounded macadam(WBM) roads	Navigable waterway (river/canal)(NW)	Footpaths (FP)	Commercial & Co-operative Banks	ATM	Agricultural Credit Societies	Self-Help Group (SHG)	Public distribution system (PDS) shop	Mandis / Regular market	Weekly Haat	Agricultural marketing society	Integrated Child Development Scheme (Nutritional Centres)	Anganwadi Centre (Nutritional Centres)	Others (Nutritional Centres)	Name of Village	Serial Number
73	74	75	76	77	78	79	80	81	82	83	84	85	86	87	2	1

Yes	c	c	c	b	c	c	Yes	Yes	c	c	c	c	Yes	Yes	Ratanpur	2993
Yes	c	c	c	b	c	c	Yes	a	c	c	c	Yes	Yes	Yes	Shyam Bazar	2994
Yes	c	c	c	b	c	c	Yes	a	c	c	b	Yes	Yes	Yes	Jagannathpur	2995
Yes	c	c	c	b	c	c	Yes	a	c	c	c	c	Yes	Yes	Ban Bedia	2996
Yes	c	c	c	b	c	c	Yes	a	c	c	c	Yes	Yes	Yes	Nimdiha	2997
Yes	c	c	c	b	c	c	Yes	a	c	c	c	Yes	Yes	Yes	Pirra Bakra	2998
Yes	c	c	c	b	c	c	Yes	Yes	c	c	c	c	Yes	Yes	Mukundapur	2999
Yes	c	b	c	b	c	c	Yes	a	c	c	c	c	Yes	Yes	Khakra Kanali	3000
Yes	c	c	c	a	c	c	Yes	a	c	c	c	c	Yes	Yes	Nagri	3001
Yes	c	c	c	a	c	c	Yes	a	c	c	Yes	Yes	Yes	Yes	Paharapatpur	3002
Yes	c	c	c	b	c	c	Yes	a	c	c	Yes	Yes	Yes	Yes	Baidyanathpur	3003
Yes	c	c	c	b	c	c	a	a	c	c	Yes	c	Yes	Yes	Jasara	3004
Yes	c	c	c	b	c	c	Yes	a	c	c	c	c	Yes	Yes	Bhaluka	3005
Yes	c	c	c	a	c	c	Yes	Yes	c	c	c	Yes	Yes	Yes	Kadra	3006
Yes	c	c	c	a	c	c	Yes	a	c	c	c	c	a	Yes	Damodarpur	3007
Yes	c	c	c	a	c	c	Yes	Yes	c	c	c	c	Yes	Yes	Simla	3008
Yes	c	c	a	b	b	b	Yes	Yes	Yes	Yes	Yes	Yes	Yes	Yes	Arkama	3009
Yes	c	c	b	b	b	b	Yes	a	c	b	b	Yes	Yes	Yes	Rangi Bari	3010
Yes	Yes	c	c	b	b	c	Yes	a	c	b	a	b	Yes	Yes	Dhemnasol	3011
Yes	Yes	c	c	b	b	Yes	Yes	a	c	b	b	b	Yes	Yes	Kankata	3012
Yes	Yes	c	c	c	c	c	Yes	Yes	c	b	a	b	Yes	b	Dharra Muli	3013
Yes	Yes	c	c	b	b	c	Yes	a	c	b	b	b	Yes	Yes	Mirgi Pahari	3014
Yes	Yes	c	c	b	b	c	Yes	Yes	Yes	b	b	Yes	Yes	Yes	Supur	3015
Yes	Yes	c	c	b	b	c	Yes	a	c	b	b	Yes	Yes	b	Raidihi	3016
Yes	Yes	c	c	a	a	c	Yes	Yes	c	Yes	Yes	Yes	Yes	Yes	Bheduara	3017
Yes	Yes	c	c	a	a	c	Yes	a	c	a	a	Yes	Yes	Yes	Baragar	3018
Yes	a	c	a	a	a	c	Yes	a	c	a	c	a	Yes	Yes	Makrara	3019
Yes	a	c	a	a	a	c	Yes	b	c	a	c	a	Yes	Yes	Radhamohanpur	3020
Yes	a	c	a	a	a	c	Yes	b	c	a	Yes	a	Yes	Yes	Nityanandapur	3021
Yes	Yes	c	c	b	b	c	Yes	a	c	b	b	Yes	Yes	b	Balarampur	3022
Yes	Yes	c	c	b	b	c	Yes	a	c	b	b	b	Yes	b	Kubasol	3023
Yes	Yes	c	c	b	b	c	Yes	a	c	a	b	b	Yes	Yes	Ban Pukhuria	3024
Yes	a	c	a	a	a	c	a	a	c	a	c	a	a	Yes	Madhupur	3025
Yes	a	c	a	a	a	c	Yes	a	c	a	c	a	Yes	Yes	Tantikata	3026
Yes	Yes	a	Yes	b	b	b	Yes	Yes	c	Yes	a	Yes	Yes	Yes	Rajadali	3027
Yes	Yes	Yes	Yes	b	b	b	Yes	a	c	b	b	b	Yes	Yes	Sibarampur	3028
Yes	Yes	Yes	Yes	c	c	c	Yes	a	c	c	c	c	Yes	Yes	Loadihi	3029
Yes	Yes	Yes	Yes	b	b	b	Yes	a	c	b	b	b	a	Yes	Khanr Bahal	3030
															Satsol	3031
															Sarga	3032

Availability of miscellaneous facilities (If amenities available code -Yes is given, If not available within the village , the distance range code viz; a for < 5 Kms, b for 5-10 Kms and c for 10+ kms of nearest place where facility is available is given).												Availability of electricity (Yes/No)			
Serial Number	Name of Village	ASHA (Accredited Social Health Activist)	Community centre with/without TV	Sports Field,	Sports Club / Recreation Centre	Cinema / Video Hall	Public Library	Public Reading Room	Newspaper Supply	Assembly Polling station	Birth & Death Registration Office	Power Supply for Domestic Use (ED)	Power Supply for Agricultural Use (EAG)	Power Supply for Commercial Use (EC)	Power Supply for All Uses (EA)
1	2	88	89	90	91	92	93	94	95	96	97	98	99	100	101

2993	Ratanpur	Yes	Yes	Yes	Yes	Yes	Yes	Yes	Yes	Yes	Yes	Yes	No	No	No
2994	Shyam Bazar	Yes	Yes	Yes	Yes	Yes	Yes	Yes	Yes	Yes	Yes	Yes	No	No	No
2995	Jagannathpur	Yes	Yes	Yes	Yes	Yes	Yes	Yes	Yes	Yes	Yes	Yes	No	No	No
2996	Ban Bedia	Yes	Yes	Yes	Yes	Yes	Yes	Yes	Yes	Yes	Yes	Yes	No	No	No
2997	Nimdiha	Yes	Yes	Yes	Yes	Yes	Yes	Yes	Yes	Yes	Yes	Yes	No	No	No
2998	Pirra Bakra	Yes	Yes	Yes	Yes	Yes	Yes	Yes	Yes	Yes	Yes	Yes	No	No	No
2999	Mukundapur	Yes	Yes	Yes	Yes	Yes	Yes	Yes	Yes	Yes	Yes	Yes	No	No	No
3000	Khakra Kanali	Yes	Yes	Yes	Yes	Yes	Yes	Yes	Yes	Yes	Yes	Yes	No	No	No
3001	Nagri	Yes	c	Yes	Yes	c	a	a	b	Yes	a	Yes	No	Yes	No
3002	Paharapatpur	Yes	Yes	Yes	Yes	Yes	Yes	Yes	Yes	Yes	Yes	Yes	No	No	No
3003	Baidyanathpur	Yes	Yes	Yes	Yes	Yes	Yes	Yes	Yes	Yes	Yes	Yes	No	No	No
3004	Jasara	Yes	c	Yes	Yes	c	a	a	a	a	a	Yes	No	No	No
3005	Bhaluka	Yes	c	Yes	Yes	c	a	a	a	a	a	Yes	No	No	No
3006	Kadra	a	Yes	Yes	Yes	Yes	Yes	Yes	Yes	Yes	Yes	Yes	No	No	No
3007	Damodarpur	Yes	Yes	Yes	Yes	c	a	a	a	a	a	Yes	No	No	No
3008	Simla	a	c	Yes	Yes	c	c	c	c	Yes	a	Yes	No	No	No
3009	Arkama	Yes	Yes	Yes	Yes	Yes	Yes	Yes	Yes	Yes	Yes	Yes	No	No	No
3010	Rangi Bari	Yes	b	a	Yes	b	b	b	b	Yes	a	Yes	No	No	No
3011	Dhemnasol	Yes	b	Yes	Yes	b	b	b	b	a	a	Yes	Yes	Yes	Yes
3012	Kankata	Yes	b	b	b	b	b	b	b	Yes	a	Yes	Yes	Yes	Yes
3013	Dharra Muli	Yes	b	b	b	b	b	b	c	Yes	a	Yes	Yes	Yes	Yes
3014	Mirgi Pahari	Yes	b	a	b	b	b	b	a	a	a	Yes	Yes	Yes	Yes
3015	Supur	Yes	b	a	Yes	b	b	b	Yes	Yes	Yes	Yes	Yes	Yes	Yes
3016	Raidihi	Yes	b	b	b	b	b	b	Yes	Yes	Yes	Yes	Yes	Yes	Yes
3017	Bheduara	Yes	Yes	Yes	Yes	Yes	Yes	Yes	Yes	Yes	Yes	Yes	Yes	Yes	Yes
3018	Baragar	Yes	Yes	Yes	Yes	Yes	Yes	Yes	Yes	Yes	Yes	Yes	Yes	Yes	Yes
3019	Makrara	a	a	a	a	a	a	a	a	a	b	Yes	No	No	No
3020	Radhamohanpur	Yes	a	a	a	a	a	a	a	Yes	b	Yes	No	No	No
3021	Nityanandapur	a	Yes	a	a	a	a	a	a	a	b	Yes	No	No	No
3022	Balarampur	Yes	b	a	b	b	b	b	Yes	Yes	a	Yes	Yes	Yes	Yes
3023	Kubasol	Yes	a	b	b	b	b	b	Yes	Yes	Yes	Yes	Yes	Yes	Yes
3024	Ban Pukhuria	Yes	Yes	Yes	Yes	Yes	Yes	Yes	Yes	Yes	Yes	Yes	Yes	Yes	Yes
3025	Madhupur	a	a	a	a	a	a	a	a	a	b	Yes	No	No	No
3026	Tantikata	Yes	a	a	a	a	a	a	a	a	b	Yes	No	No	No
3027	Rajadali	Yes	Yes	Yes	Yes	Yes	b	b	Yes	a	b	Yes	No	No	No
3028	Sibarampur	Yes	b	Yes	Yes	b	b	b	b	Yes	b	Yes	No	No	No
3029	Loadihi	Yes	c	Yes	Yes	Yes	Yes	Yes	Yes	a	b	Yes	No	No	No
3030	Khanr Bahal	Yes	b	a	a	b	b	b	a	a	b	Yes	No	No	No
3031	Satsol														
3032	Sarga														

Nearest Town		Land Use							
		Area under different types of land use (in hectares rounded up to one decimal place)							
Name	Distance range code i.e. a for < 5 Kms, b for 5-10 Kms and c for 10+ kms .	Forests	Area under Non-agricultural Uses	Barren and Un-cultivable land	Permanent Pastures and Other Grazing Lands	Land Under Miscellaneous Tree Crops etc.	Culturable Waste Land	Name of Village	Serial Number
102	103	104	105	106	107	108	109	2	1

KHATRA	b	0	106.6	0	0	0	0	Ratanpur	2993
KHATRA	c	0	72.4	0	0	0	0	Shyam Bazar	2994
KHATRA	c	0	82.1	0	0	0	0	Jagannathpur	2995
KHATRA	c	0	88.2	0	0	0	0	Ban Bedia	2996
KHATRA	c	0	71	0	0	0	0	Nimdiha	2997
KHATRA	c	0	95.1	0	0	0	0	Pirra Bakra	2998
KHATRA	c	0	124.4	0	0	0	0	Mukundapur	2999
KHATRA	c	68.4	31.4	0	0	0	0	Khakra Kanali	3000
KHATRA	b	115.2	100.1	0	0	0	0	Nagri	3001
KHATRA	c	0	132.2	0	0	0	0	Paharapatpur	3002
KHATRA	c	33.1	64.4	0	0	0	0	Baidyanathpur	3003
KHATRA	c	0	64	0	0	0	0	Jasara	3004
KHATRA	c	56.3	37	0	0	0	0	Bhaluka	3005
KHATRA	c	140.6	44.9	0	0	0	0	Kadra	3006
KHATRA	c	28.4	46.4	0	0	0	0	Damodarpur	3007
KHATRA	c	0	52.6	0	0	0	0	Simla	3008
KHATRA	c	0	96.4	0	0	0	0	Arkama	3009
KHATRA	c	0	53.1	0	0	0	0	Rangi Bari	3010
KHATRA	b	0	21.4	0	0	0	0	Dhemnasol	3011
KHATRA	b	60.7	49.6	0	0	0	0	Kankata	3012
KHATRA	b	0	104.6	0	0	0	0	Dharra Muli	3013
KHATRA	b	12.1	54.6	0	0	0	0	Mirgi Pahari	3014
KHATRA	b	0	214.9	0	0	0	0	Supur	3015
KHATRA	b	0	0.2	0	0	0	0	Raidihi	3016
KHATRA	a	0	145.8	0	0	0	0	Bheduara	3017
KHATRA	a	0	30.8	0	0	0	0	Baragar	3018
KHATRA	a	0	16.9	0	0	0	0	Makrara	3019
KHATRA	b	0	9.3	0	0	0	0	Radhamohanpur	3020
KHATRA	b	0	35.4	0	0	0	0	Nityanandapur	3021
KHATRA	b	0	41.1	0	0	0	0	Balarampur	3022
KHATRA	b	0	68.2	0	0	0	0	Kubasol	3023
KHATRA	b	0	46.6	0	0	0	0	Ban Pukhuria	3024
KHATRA	b	0	0.3	0	0	0	0	Madhupur	3025
KHATRA	a	0	13.5	0	0	0	0	Tantikata	3026
KHATRA	b	0	146.6	0	0	0	0	Rajadali	3027
KHATRA	b	0	86.9	0	0	0	0	Sibarampur	3028
KHATRA	b	0	61.5	0	0	0	0	Loadihi	3029
KHATRA	b	0	39.6	0	0	0	0	Khanr Bahal	3030
		0	143	0	0	0	0	Satsol	3031
		0	86.7	0	0	0	0	Sarga	3032

Land Use											
Area under different types of land use (in hectares rounded up to one decimal place)							Area irrigated by source (in hectare).				
Serial Number	Name of Village	Fallow lands other than current fallows	Current Fallows	Net Area Sown	Total Irrigated Land Area	Total Un-irrigated Land Area	Canals (C)	Wells/Tube-wells(W/TW)	Tanks/Lakes(T/L)	Water Falls(WF)	Others(O)
1	2	110	111	112	113	114	115	116	117	118	119

2993	Ratanpur	0	0	30.5	7.1	23.4	0	7.1	0	0	0
2994	Shyam Bazar	0	0	28.7	5.2	23.5	0	0	5.2	0	0
2995	Jagannathpur	0	0	44.1	12.8	31.4	0	0	0	0	12.8
2996	Ban Bedia	0	0	93.9	14.2	79.7	0	14.2	0	0	0
2997	Nimdiha	0	0	38	21.4	16.6	0	0	0	21.4	0
2998	Pirra Bakra	0	0	36	9.1	26.9	0	0	0	9.1	0
2999	Mukundapur	0	0	90	23.4	66.6	11.3	0	12.1	0	0
3000	Khakra Kanali	0	0	55.4	13	42.4	8.9	0	4	0	0
3001	Nagri	0	0	147.4	41.2	106.2	12.9	0	28.4	0	0
3002	Paharapatpur	0	0	96.8	19.4	77.4	0	0	0	19.4	0
3003	Baidyanathpur	0	0	66	28	38	10.1	0	17.9	0	0
3004	Jasara	0	0	53.7	8.1	45.6	0	0	8.1	0	0
3005	Bhaluka	0	0	20.5	12.6	8	9	0	3.6	0	0
3006	Kadra	0	0	161.7	16.3	145.5	0	0	16.3	0	0
3007	Damodarpur	0	0	37.3	3.4	33.9	0	0	3.4	0	0
3008	Simla	0	0	92.3	18.6	73.7	0	18.6	0	0	0
3009	Arkama	0	0	195	45	150	0	45	0	0	0
3010	Rangi Bari	0	0	116.3	7.3	109	0	0	7.3	0	0
3011	Dhemnasol	0	0	131.5	14.2	117.4	0	0	0	0	14.2
3012	Kankata	0	0	76.5	0	76.5	0	0	0	0	0
3013	Dharra Muli	0	0	186.2	60.7	125.4	0	0	0	0	60.7
3014	Mirgi Pahari	0	0	104.9	40.2	64.7	40.2	0	0	0	0
3015	Supur	0	0	384.4	113.3	271.1	0	0	113.3	0	0
3016	Raidihi	0	0	146.5	80.9	65.6	0	0	80.9	0	0
3017	Bheduara	0	0	65.6	0	65.6	0	0	0	0	0
3018	Baragar	0	0	178.5	69.2	109.3	0	0	69.2	0	0
3019	Makrara	0	0	55	39.7	15.4	0	0	39.7	0	0
3020	Radhamohanpur	0	0	110.5	80.9	29.5	0	80.9	0	0	0
3021	Nityanandapur	0	0	88.6	20.2	68.4	0	0	20.2	0	0
3022	Balarampur	0	0	129.5	44.5	85	0	0	44.5	0	0
3023	Kubasol	0	0	141.6	56.7	84.9	0	0	56.7	0	0
3024	Ban Pukhuria	0	0	81.8	42.1	39.7	0	0	42.1	0	0
3025	Madhupur	0	0	20.2	6.1	14.2	0	0	6.1	0	0
3026	Tantikata	0	0	113.8	53.5	60.3	0	0	53.5	0	0
3027	Rajadali	0	0	140.8	10.1	130.7	0	0	10.1	0	0
3028	Sibarampur	0	0	111.2	20.2	91	0	0	0	0	20.2
3029	Loadihi	0	0	115.3	30.4	85	0	0	0	0	30.4
3030	Khanr Bahal	0	0	91.5	20.2	71.2	0	0	0	0	20.2
3031	Satsol	0	0	0	0	0	0	0	0	0	0
3032	Sarga	0	0	0	0	0	0	0	0	0	0

Name of three most important commodities manufactured			Name of Village	Serial Number
First	Second	Third		
120	121	122	2	1

Ratanpur	2993
Shyam Bazar	2994
Jagannathpur	2995
Ban Bedia	2996
Nimdiha	2997
Pirra Bakra	2998
Mukundapur	2999
Khakra Kanali	3000
Nagri	3001
Paharapatpur	3002
Baidyanathpur	3003
Jasara	3004
Bhaluka	3005
Kadra	3006
Damodarpur	3007
Simla	3008
Arkama	3009
Rangi Bari	3010
Dhemnasol	3011
Kankata	3012
Dharra Muli	3013
Mirgi Pahari	3014
Supur	3015
Raidihi	3016
Bheduara	3017
Baragar	3018
Makrara	3019
Radhamohanpur	3020
Nityanandapur	3021
Balarampur	3022
Kubasol	3023
Ban Pukhuria	3024
Madhupur	3025
Tantikata	3026
Rajadali	3027
Sibarampur	3028
Loadihi	3029
Khanr Bahal	3030
Satsol	3031
Sarga	3032

Census of India 2011
Amenities and Land use

Serial Number	Name of Village	Location code no.	Total area of the village (in hectares rounded up to one decimal place)	Total population (2011 census)	Number of households (2011 census)	Number of educational amenities available in village, the distance range code viz: a for 0-5 kms, b for 5-10 kms, c for 10+ kms of nearest place where facility is available							
						Pre-Primary school (PP)	Primary school (P)	Middle school (M)	Secondary School (S)	Senior Secondary school (SS)	Degree college of arts, science & commerce (ASC)	Engineering college(EC)	Medical college (MC)
1	2	3	4	5	6	7	8	9	10	11	12	13	14
3033	Jhanti Pahari	328990	205.6	0	0								
3034	Sunri Gara	328991	123.4	0	0								
3035	Damdi	328992	124.2	262	57	1	1	a	a	a	c	c	c
3036	Phulhari	328993	92.2	527	97	1	1	a	a	a	c	c	c
3037	Mukut Manipur	328994	266.2	447	107	a	a	a	a	a	b	c	c
3038	Gorabari	328995	122.4	1063	247	3	3	2	1	1	c	c	c
3039	Hadhadigara	328996	36.3	0	0								
3040	Lakshmandihi	328997	160.3	1472	302	a	a	a	a	a	c	c	c
3041	Ghagra	328998	47.7	0	0								
3042	Bagjabra	328999	117.1	304	72	1	1	a	a	a	b	c	c
3043	Khari Dungri	329000	123.2	342	79	a	a	a	a	a	b	c	c
3044	Peri Pathar	329001	236.8	772	170	2	2	a	a	a	b	c	c
3045	Dhagara	329002	196.6	484	105	2	2	1	a	a	b	c	c
3046	Jambeda	329003	104.9	124	27	b	a	b	b	b	b	c	c
3047	Baraghutu	329004	113.4	495	96	1	1	b	b	b	b	c	c
3048	Nadupara	329005	120.1	403	88	2	2	b	b	b	b	c	c
3049	Susne	329006	165	714	156	1	1	b	b	b	b	c	c
3050	Kadam Beria	329007	200.9	687	160	2	2	a	a	a	a	c	c
3051	Dhabani	329008	53.8	435	90	a	a	1	a	a	a	c	c
3052	Jalhari	329009	158.6	528	118	a	a	a	a	b	b	c	c
3053	Bansnala	329010	113.7	388	74	1	1		1	b	b	c	c
3054	Tentulchita	329011	127.9	539	109	1	1	1	b	b	b	c	c
3055	Amdoba	329012	171.1	1025	230	1	1	a	a	a	a	c	c
3056	Harangara	329013	162.8	634	143	1	1	1	a	a	a	c	c
3057	Purandih	329014	49.4	36	8	a	a	a	a	a	b	c	c
3058	Dubrajpur	329015	68.4	509	109	1	1	a	a	a	a	c	c
3059	Buri Sahar	329016	47	779	157	1	1	a	a	a	a	c	c
3060	Senapatia	329017	121	1722	376	1	1	a	a	a	a	c	c
3061	Shyam Sundarpur	329018	135.3	685	145	1	1	a	a	a	a	c	c
3062	Panpara	329019	190.8	2592	572	2	2	1	a	a	a	a	c
3063	Kandnasol	329020	138.2	2289	525	3	3	a	a	a	a	c	c
3064	Guyanala	329021	125.9	1343	299	1	a	a	a	a	a	c	c
3065	Chandania	329022	111.4	316	76	1	1	a	a	a	a	b	b
3066	Salbani	329023	73.7	297	72	1	a	a	a	a	a	c	c
3067	Bhuru Danga	329024	75.5	516	113	a	a	a	a	a	a	c	c
3068	Kurkutia	329025	47.6	574	127	1	1	1	a	a	c	c	c
3069	Dehua	329026	180.1	905	186	1	1	a	a	a	b	c	c
3070	Mallihir	329027	73.3	269	59	1	1	a	a	b	b	c	c
3071	Benkia	329028	85.9	498	116	1	1	a	a	a	b	c	c
3072	Raktajura	329029	57.3	188	46	b	a	b	b	b	b	c	c
3073	Rupahir	329030	123.5	326	72	b	a	b	b	b	b	c	c
3074	Jharia Kocha	329031	119.6	535	114	1	1	a	a	a	b	c	c

- Village Directory

(As in 2009)

le. (If not available within the : < 5 Kms, b for 5-10 Kms and c cility is available is given).										Number of Medical Amenities available. (If not available within the village , the distance range code viz; a for < 5 Kms, b for 5-10 Kms and c for 10+ kms of nearest place where facility is available is given).										Name of Village	Serial Number
15	16	17	18	19	20	21	22	23	24	25	26	27	28	29	30	31					
Management institute (MI)	Polytechnic (Pt)	Vocational training school /ITI	Non-formal training centre (NFTC)	Special school for disabled (SSD)	Others (specify)	Community health centre (CHC)	Primary health centre (PHC)	Primary health sub centre (PHS)	Maternity and child welfare centre (MCW)	T.B. clinic (TBC)	Hospital-allopathic (HA)	Hospital-alternative medicine (HO)	Dispensary (D)	Veterinary hospital (VH)	Mobile health clinic (MHC)	Family welfare centre (FWC)					
																	Jhanti Pahari	3033			
																	Sunri Gara	3034			
c	c	a	a			c	c	a			c	c	c	c	b	a	Damdi	3035			
c	c	a				c	c	a	a	c	c	c	c	a			1 Phulhari	3036			
c	c	a				b	b	1	1		b	c	b	b			1 Mukut Manipur	3037			
c	c					b	b	1	a		b	c	b	b			1 Gorabari	3038			
																	Hadhadigara	3039			
c	c	a				b	b	a	a	b	b	c	b	a		a	Lakshmandihi	3040			
																	Ghagra	3041			
c	c	a				b	b	a	a		b	c	b	b			1 Bagjabra	3042			
c	c	a				b	b	a	a		b	c	b			a	Khari Dungri	3043			
c	c					b	b	a	a	b	b	c	b	b		a	Peri Pathar	3044			
c	c	a				b	b	a	a	b	b	c	b	a		a	Dhagara	3045			
c	c	b				b	b	a	a	b	b	c	a	b			Jambeda	3046			
c	c	b				b	b	a		1	b	c	b	b		b	Baraghutu	3047			
c	c	b		c		b	b	b	a	b	b	c	b	b		a	Nadupara	3048			
c	c	b				b	b	a	a	b	a	c	b	b			1 Susne	3049			
c	c	a				a	a	1	1	a	a	c	a	a			1 Kadam Beria	3050			
c	c	a	a	c		a	a	a	a	a	a	c	a	a	c	c	Dhabani	3051			
c	c	a	a	c		b	b	b	b	b	b	c	b	b	c	c	Jalhari	3052			
c	c	b	a	c		b	b	a	b	b	b	c	b	b	c	c	Bansnala	3053			
c	c	b	1	c		b	b	1	b	b	b	c	b	b	c	c	Tentulchita	3054			
c	c	a	1	c		a	a	a	a	a	a	c	a	a	c	c	Amdoba	3055			
c	c	a	1	c		a	a	a	a	a	a	c	a	a	c	c	Harangara	3056			
c	c	a	a	c		a	a	b	a	a	a	c	a	a	c	c	Purandih	3057			
c	c	c	b	c		a	a	a	a	a	a	c	a	a	c	a	Dubrajpur	3058			
c	c	c	b			a	a	a	a	a	a	c	a	a	c	a	Buri Sahar	3059			
c	c	c	c	c		a	a	a	a	a	a	c	a	a	c	c	Senapatia	3060			
c	c	c	b	c		a	a	a	a	a	a	c	a	a	c	a	Shyam Sundarpur	3061			
c	c	c	c	c		a	a	1	a	a	a	c	a	a		a	Panpara	3062			
c	c	c	c	c		a	a	a	a	a	a	c	a	a		a	Kandnasol	3063			
c	c	a	a	c		a	a	a	a	a	a	c	a	a	c	c	Guyanala	3064			
c	c	c	c	c		a	a	a	a	a	a	c	a	a		a	Chandania	3065			
c	c	a	a	c		a	a	a	a	a	a	c	a	a	c	c	Salbani	3066			
c	c	a	a	c		a	a	a	a	a	a	c	a	a	c	c	Bhuru Danga	3067			
c	a	1	c			1	1	a	1	1	1	c	1	1	c	c	Kurkutia	3068			
c	c	a	1	c		a	a	a	a	a	a	c	a	a	c	c	Debua	3069			
c	c	b	1	c		b	b	a	b	b	b	c	a	a	c	c	Mallihir	3070			
c	c	a	a	c		a	a	a	a	a	a	c	a	a	c	c	Benkia	3071			
c	c	b	a	c		b	b	a	b	b	b	c	b	a	c	c	Raktajura	3072			
c	c	b	a	c		b	b	a	b	b	b	c	b	b	c	c	Ruparhir	3073			
c	c	a				b	b	1	1		b	c	b	a			1 Jharia Kocho	3074			

Serial Number	Name of Village	Number of Non-Government Medical Amenities available.							Availability of drinking water - Yes / No								
		Charitable non Govt. hospital/Nursing home.	Medical practitioner with MBBS Degree	Medical practitioner with other degree	Medical practitioner with no degree	Traditional practitioner and faith healer .	Medicine Shop	Others	Tap water (Treated/Untreated)	Well water (Covered / Uncovered well)	Hand Pump	Tube wells / Bore well	Spring	River / Canal	Tank / Pond / Lake	Others	
1	2	32	33	34	35	36	37	38	39	40	41	42	43	44	45	46	
3033	Jhanti Pahari																
3034	Sunri Gara																
3035	Damdi		0	0	0	0	0	0	0	Yes	Yes	Yes	No	No	No	Yes	No
3036	Phulhari		0	0	0	0	0	0	0	No	Yes	Yes	No	No	No	Yes	No
3037	Mukut Manipur		0	0	0	0	0	0	0	Yes	No	Yes	No	No	Yes	No	No
3038	Gorabari		0	0	0	1	1	1	0	Yes	Yes	Yes	Yes	No	No	Yes	No
3039	Hadhadigara																
3040	Lakshmandihi		0	0	0	0	0	0	0	Yes	Yes	Yes	No	No	No	Yes	No
3041	Ghagra																
3042	Bagjabra		0	0	0	0	0	0	0	No	Yes	Yes	No	No	No	Yes	No
3043	Khari Dungri		0	0	0	0	0	0	0	Yes	No	Yes	No	No	Yes	Yes	No
3044	Peri Pathar		0	0	1	0	0	0	0	Yes	No	Yes	No	No	Yes	Yes	No
3045	Dhagara		0	0	0	0	0	0	0	Yes	No	Yes	No	No	No	Yes	No
3046	Jambeda		0	0	0	0	0	0	0	Yes	Yes	Yes	No	No	No	Yes	No
3047	Baraghutu		0	0	1	0	0	0	1	Yes	Yes	Yes	No	No	No	Yes	No
3048	Nadupara		0	0	0	0	0	0	0	No	Yes	Yes	No	No	No	Yes	No
3049	Susne		0	0	0	1	0	0	0	No	Yes	Yes	No	No	No	Yes	No
3050	Kadam Beria		0	1	0	0	0	0	0	No	Yes	Yes	No	No	No	Yes	No
3051	Dhabani		0	0	0	0	0	0	0	No	Yes	Yes	No	No	No	Yes	No
3052	Jalhari		0	0	0	0	0	0	0	No	Yes	Yes	No	No	No	Yes	No
3053	Bansnala		0	0	0	0	0	0	0	No	Yes	Yes	No	No	No	Yes	No
3054	Tentulchita		0	0	0	0	0	0	0	No	Yes	Yes	No	No	Yes	Yes	No
3055	Amdoba		0	0	0	0	0	0	0	Yes	Yes	Yes	No	No	No	Yes	No
3056	Harangara		0	0	0	0	0	0	0	No	Yes	Yes	No	No	No	Yes	No
3057	Purandihi		0	0	0	0	0	0	0	No	No	Yes	No	No	Yes	Yes	No
3058	Dubrajpur		0	0	0	0	2	0	0	Yes	Yes	No	Yes	No	No	Yes	No
3059	Buri Sahar		0	0	0	0	1	0	0	Yes	Yes	Yes	No	No	No	Yes	No
3060	Senapatia		0	0	0	0	0	0	0	Yes	Yes	Yes	No	No	No	Yes	No
3061	Shyam Sundarpur		0	0	0	1	0	0	0	Yes	Yes	Yes	No	No	No	Yes	No
3062	Panpara		0	0	0	0	0	0	0	Yes	Yes	No	Yes	No	Yes	Yes	No
3063	Kandnasol		0	2	0	0	0	3	0	Yes	Yes	No	Yes	No	No	Yes	No
3064	Guyanala		1	1	1	0	0	2	0	Yes	Yes	Yes	No	No	Yes	Yes	No
3065	Chandania		0	0	0	0	0	0	0	Yes	Yes	No	Yes	No	Yes	Yes	No
3066	Salbani		0	0	0	0	0	0	0	Yes	Yes	Yes	No	No	No	Yes	No
3067	Bhuru Danga		0	1	1	0	0	2	0	Yes	Yes	Yes	No	No	No	No	No
3068	Kurkutia		2	2	1	0	0	4	0	Yes	Yes	Yes	No	No	Yes	Yes	No
3069	Debua		0	0	0	0	0	0	0	No	Yes	Yes	No	No	Yes	Yes	No
3070	Mallahir		0	0	1	0	0	0	0	No	Yes	Yes	No	No	Yes	Yes	No
3071	Benkia		0	0	0	0	0	0	0	Yes	Yes	Yes	No	No	Yes	Yes	No
3072	Raktajura		0	0	0	0	0	0	0	No	Yes	Yes	No	No	Yes	Yes	No
3073	Rupahir		0	0	1	0	0	0	0	No	Yes	Yes	No	No	No	Yes	No
3074	Jharia Kocha		0	0	0	0	0	0	0	Yes	Yes	Yes	No	No	No	Yes	No

Availability of toilet & others Yes / No				Communication and transport facilities (If amenities available code -Yes is given except for Village Pin Code ,If not available within the village , the distance range code viz; a for < 5 Kms, b for 5-10 Kms and c for 10+ kms of nearest place where facility is available is given).								
Community toilet including bath.	Community toilet excluding bath.	Rural sanitary mart or sanitary hardware outlet available near the village.	Community bio- gas or recycle of waste for productive use.	Post office(PO)	Sub post office (SPO)	Post & Telegraph office (P&TO)	Village Pin Code	Telephones (Land lines)	Public call office (PCO)	Mobile phone coverage	Name of Village	Serial Number
47	48	49	50	51	52	53	54	55	56	57	2	1
											Jhanti Pahari	3033
											Sunri Gara	3034
No	No	No	No	a	a	b	722140	a	b	Yes	Damdi	3035
No	No	No	No	a	a	a	722140	a	a	Yes	Phulhari	3036
Yes	Yes	No	No	a	a	b	722135	Yes	a	Yes	Mukut Manipur	3037
No	No	No	No	Yes	Yes	b	722135	Yes	Yes	Yes	Gorabari	3038
											Hadhadigara	3039
No	No	No	No	a	a	c	722148	Yes	Yes	Yes	Lakshmandihi	3040
											Ghagra	3041
No	No	No	No	a	a	b	722140	a	a	Yes	Bagjabra	3042
No	No	No	No	Yes	a	b	722140	a	a	Yes	Khari Dungri	3043
No	No	No	No	a	a	b	722140	b	a	Yes	Peri Pathar	3044
No	No	No	No	a	a	a	722135	a	a	Yes	Dhagara	3045
No	No	No	No	b	b	b	722140	b	b	Yes	Jambeda	3046
No	No	No	No	b	b	b	722140	b	b	Yes	Baraghutu	3047
No	No	No	No	a	b	b	722140	b	b	Yes	Nadupara	3048
No	No	No	No	b	b	b	722140	b	b	Yes	Susne	3049
No	No	No	No	a	a	a	722140	a	a	Yes	Kadam Beria	3050
No	No	No	No	a	a	a		a	a	Yes	Dhabani	3051
No	No	No	No	a	b	b	722140	b	b	Yes	Jalhari	3052
No	No	No	No	a	b	b	722140	a	b	Yes	Bansnala	3053
No	No	No	No	a	b	b	722140	Yes	b	Yes	Tentulchita	3054
No	No	No	No	a	a	a	722140	a	a	Yes	Amdoba	3055
No	No	No	No	a	a	a	722140	a	a	Yes	Harangara	3056
No	No	No	No	a	a	a	722140	a	a	Yes	Purandihi	3057
No	No	No	No	c	a	b	722140	a	a	Yes	Dubrajpur	3058
No	No	No	No	c	a	b	722140	a	a	Yes	Buri Sahar	3059
No	No	No	No	a	a	b	722148	Yes	a	Yes	Senapatia	3060
No	No	No	No	c	a	b	722140	a	a	Yes	Shyam Sundarpur	3061
No	No	No	No	c	a	a	722140	Yes	Yes	Yes	Panpara	3062
No	No	No	No	c	a	a	722140	Yes	Yes	Yes	Kandnasol	3063
No	No	No	No	a	a	b	722140	Yes	Yes	Yes	Guyanala	3064
No	No	No	No	c	a	a	722140	Yes	a	Yes	Chandania	3065
No	No	No	No	a	a	a	722140	Yes	a	Yes	Salbani	3066
No	No	No	No	a	a	a	722140	Yes	Yes	Yes	Bhuru Danga	3067
No	No	No	No	a	a	a	722140	Yes	Yes	Yes	Kurkutia	3068
No	No	No	No	a	a	a	722140	a	a	Yes	Debua	3069
No	No	No	No	a	b	b	722140	Yes	Yes	Yes	Mallihir	3070
No	No	No	No	a	a	a	722140	a	a	Yes	Benkia	3071
No	No	No	No	a	b	b	722140	b	Yes	Yes	Raktajura	3072
No	No	No	No	a	b	b	722140	b	b	Yes	Ruparhir	3073
No	No	Yes	No	a	b	b	722140	a	a	Yes	Jharia Kocha	3074

Communication and transport facilities (If amenities available code -Yes is given except for Village Pin Code ,If not available within the village , the distance range code viz; a for < 5 Kms, b for 5-10 Kms and c for 10+ kms of nearest place where facility is available is given).													Village connected to highway (If amenities available code viz; a for < 5 Kms, b for 5-10 Kms and c for 10+ kms of nearest place where facility is available is given).			
Serial Number	Name of Village	Internet cafes/ Common service centre (CSC)	Private courier facility	Bus service (Public & Private)	Railway stations	Auto/Modified Autos	Taxis and Vans	Tractors	Cycle-pulled rickshaws(Manual & Machine driven)	Carts driven by animals	Sea /River ferry service	Connected to national highway(NH)	Connected to state highway(SH)	Connected to major district road (MDR)	Connected to others district road	Pucca roads
1	2	58	59	60	61	62	63	64	65	66	67	68	69	70	71	72
3033	Jhanti Pahari															
3034	Sunri Gara															
3035	Damdi	b	b	b	c	c	b	a	Yes	Yes	b	c	c	a	a	a
3036	Phulhari	a	c	a	c	c	a	a	c	Yes	a	b	c	a	a	a
3037	Mukut Manipur	b	b	Yes	c	c	Yes	Yes	Yes	Yes	a	c	c		Yes	Yes
3038	Gorabari	b	b	Yes	c	c	Yes	Yes	b	Yes	a	c	c	Yes	Yes	Yes
3039	Hadhadigara															
3040	Lakshmandihi	a	b	Yes	c	c	Yes	Yes	Yes	Yes	b	c	c	Yes	Yes	Yes
3041	Ghagra															
3042	Bagjabra	b	b	Yes	c	c	Yes	Yes	b	Yes	b	c	c	Yes	Yes	Yes
3043	Khari Dungri	b	b	Yes	c	c	Yes	Yes	b	Yes	b	c	c	Yes	Yes	Yes
3044	Peri Pathar	b	b	Yes	c	c	Yes	Yes	b	Yes	b	c	c		Yes	Yes
3045	Dhagara	a	b	a	c	c	Yes	Yes	b	Yes	b	c	c	a	a	Yes
3046	Jambeda	b	b	b	c	c	b	Yes	b	Yes	b	c	c	b	a	a
3047	Baraghutu	b	b	b	c	c	b	Yes	b	Yes	b	c	c	b	a	a
3048	Nadupara	a	b	b	c	b	b	Yes	b	Yes	b	c	c	b	b	a
3049	Susne	b	b	a	c	b	b	Yes	b	Yes	b	c	c	b	b	Yes
3050	Kadam Beria	a	a	a	c	a	a	Yes	a	Yes	b	c	c		Yes	Yes
3051	Dhabani	a	a	a	c	c	a	a	a	Yes	c	c	c	a	Yes	Yes
3052	Jalhari	b	b	b	c	c	b	b	b	Yes	c	c	c	b	a	a
3053	Bansnala	b	b	b	c	c	b	Yes	b	Yes	c	c	c	b	a	a
3054	Tentulchita	b	b	b	c	c	b	Yes	b	Yes	c	c	c	b	a	a
3055	Amdoba	a	a	a	c	c	a	Yes	a	Yes	c	c	c	a	a	a
3056	Harangara	a	a	a	c	c	a	Yes	a	Yes	c	c	c	a	a	Yes
3057	Purandih	a	a	a	c	c	a	a	a	Yes	c	c	c	a	a	a
3058	Dubrajpur	a	a	a	c	c	a	a	a	Yes	c	c	c	a	a	a
3059	Buri Sahar	a	a	a	c	c	a	Yes	a	Yes	c	c	c	a	a	a
3060	Senapatia	a	a	Yes	c	c	Yes	Yes	Yes	Yes	c	c	Yes		Yes	Yes
3061	Shyam Sundarpur	a	a	a	c	c	a	Yes	Yes	Yes	c	c	c	a	a	a
3062	Panpara	a	a	Yes	c	a	Yes	a	Yes	Yes	c	c	c	Yes		Yes
3063	Kandnasol	Yes	Yes	Yes	c	a	Yes	Yes	Yes	Yes	c	c	c	Yes		Yes
3064	Guyanala	Yes	Yes	Yes	c	Yes	Yes	Yes	Yes	Yes	c	c	c	Yes	Yes	Yes
3065	Chandania	a	a	a	c	a	a	a	a	Yes	c	c	c			Yes
3066	Salbani	a	a	a	c	c	a	Yes	a	a	c	c	Yes		Yes	a
3067	Bhuru Danga	Yes	Yes	Yes	c	c	a	Yes	Yes	a	c	c	Yes		Yes	Yes
3068	Kurkutia	a	Yes	Yes	c	c	Yes	Yes	Yes	a	c	c	c		Yes	Yes
3069	Dehua	a	a	a	c	c	a	Yes	a	Yes	c	c	Yes		Yes	Yes
3070	Mallihir	b	b	b	c	c	a	a	a	Yes	c	c	c	a	b	a
3071	Benkia	a	a	a	c	c	a	a	a	Yes	c	c	c	Yes	Yes	Yes
3072	Raktajura	b	b	b	c	c	a	a	b	Yes	c	c	c	a	a	a
3073	Rupahir	b	b	b	c	c	b	Yes	b	Yes	c	c	c	Yes	a	a
3074	Jharia Kocha	a	b	a	c	c	a	Yes	Yes	Yes	c	c	c	a	a	a

ys,village roads, banks & credit societies :-Yes is given, If not available within the code viz; a for <5 Kms, b for 5-10 Kms place where facility is available is given).													Availability of miscellaneous facilities (If amenities available code -Yes is given, If not available within the village , the distance range code viz; a for < 5 Kms, b for 5-10 Kms and c for 10+ kms of nearest place where facility is available is given).					
73	Kutchcha roads	Water bounded macadam(WBM) roads	Navigable waterway (river/canal)(NW)	Footpaths (FP)	Commercial & Co-operative Banks	ATM	Agricultural Credit Societies	Self-Help Group (SHG)	Public distribution system (PDS) shop	Mandis / Regular market	Weekly Haat	Agricultural marketing society	Integrated Child Development Scheme (Nutritional Centres)	Anganwadi Centre (Nutritional Centres)	Others (Nutritional Centres)	Name of Village	Serial Number	
74																Jhanti Pahari	3033	
75																Sunri Gara	3034	
76	Yes	Yes	Yes	a	c	c	Yes	a	c	c	b	Yes	Yes	Yes	Yes	Damdi	3035	
77	Yes	Yes	a	Yes	a	c	c	Yes	a	c	c	c	a	Yes	Yes	Phulhari	3036	
78	Yes	Yes	Yes	Yes	a	b	c	Yes	a	c	b	b	b	Yes	Yes	Mukut Manipur	3037	
79	Yes	Yes		Yes	Yes	b	c	Yes	Yes	Yes	c	b	b	Yes	Yes	Gorabari	3038	
80																Hadhadigara	3039	
81	Yes	Yes		Yes	Yes	b	c	Yes	Yes	Yes	b	b	b	Yes	Yes	Lakshmandihi	3040	
82																Ghagra	3041	
83	Yes	Yes	a	Yes	a	b	c	Yes	a	c	b	b	Yes	Yes	Yes	Bagjabra	3042	
84	Yes	Yes		Yes	b	b	c	Yes	a	c	b	b	Yes	Yes	Yes	Khari Dungri	3043	
85	Yes	Yes		Yes	a	b	c	Yes	Yes	c	b	b	Yes	Yes	Yes	Peri Pathar	3044	
86	Yes	Yes		Yes	a	b	c	Yes	a	c	b	b	b	Yes	Yes	Dhagara	3045	
87	Yes	a		Yes	b	b	b	Yes	a	b	b	b	Yes	a	Yes	Jambeda	3046	
	Yes	b		Yes	b	b	b	Yes	Yes	c	b	b	Yes	Yes	Yes	Baraghutu	3047	
	Yes	Yes		Yes	b	b	c	Yes	a	c	b	b	b	Yes	Yes	Nadupara	3048	
	Yes	Yes		Yes	b	b	c	Yes	a	c	b	b	b	Yes	Yes	Susne	3049	
	Yes	Yes		Yes	a	a	c	Yes	Yes	c	Yes	Yes	Yes	Yes	Yes	Kadam Beria	3050	
	Yes				a	a	c	Yes	a	c	a	a	a	Yes	Yes	Dhabani	3051	
	Yes				b	b	c	Yes	a	c	b	b	a	Yes	Yes	Jalhari	3052	
	Yes				c	b	b	c	Yes	b	c	b	b	a	Yes	Yes	Bansnala	3053
	Yes				c	b	b	c	Yes	b	c	b	b	a	Yes	Yes	Tentulchita	3054
	Yes				c	a	a	c	Yes	Yes	c	a	a	a	Yes	Yes	Amdoba	3055
	Yes				a	a	c	Yes	a	c	a	a	a	Yes	Yes	Harangara	3056	
	Yes				a	a	c	Yes	a	c	a	a	a	Yes	Yes	Purandihi	3057	
	Yes	a	c	a	a	a	c	Yes	a	c	a	a	a	Yes	Yes	Dubrajpur	3058	
	Yes	c	a	a	a	a	c	Yes	a	c	a	a	a	Yes	Yes	Buri Sahar	3059	
	Yes	Yes	c	a	a	a	c	Yes	a	c	a	a	Yes	a	Yes	Senapatia	3060	
	Yes	Yes	c	c	a	a	c	Yes	a	c	a	a	a	Yes	a	Shyam Sundarpur	3061	
	Yes				a	a	Yes	Yes	Yes	Yes	a	c	Yes	Yes	Yes	Panpara	3062	
	Yes				Yes	Yes	b	Yes	Yes	Yes	a	Yes	Yes	Yes	Yes	Kandnasol	3063	
	Yes				Yes	a	c	Yes	Yes	Yes	Yes	Yes	Yes	Yes	Yes	Guyanala	3064	
	Yes				a	a	c	Yes	a	c	a	c	Yes	Yes	Yes	Chandania	3065	
	Yes				a	a	c	Yes	a	c	a	a	a	Yes	Yes	Salbani	3066	
	Yes				a	a	c	Yes	a	c	a	a	a	a	Yes	Bhuru Danga	3067	
	Yes				a	a	c	Yes	a	c	a	a	a	a	Yes	Kurkutia	3068	
	Yes				a	a	c	Yes	a	c	a	a	Yes	Yes	Yes	Debua	3069	
	Yes				b	b	c	Yes	b	c	b	b	a	Yes	Yes	Mallihir	3070	
	Yes	c	c	c	a	a	c	Yes	a	c	a	a	Yes	Yes	Yes	Benkia	3071	
	Yes				b	b	c	Yes	b	c	b	b	a	a	Yes	Raktajura	3072	
	Yes				c	b	b	c	Yes	b	c	b	b	a	Yes	Ruparhir	3073	
	Yes	Yes			Yes	a	b	c	Yes	a	c	b	a	Yes	Yes	Jharia Kocha	3074	

Availability of miscellaneous facilities (If amenities available code -Yes is given, If not available within the village , the distance range code viz; a for < 5 Kms, b for 5-10 Kms and c for 10+ kms of nearest place where facility is available is given).													Availability of electricity (Yes/No)			
Serial Number	Name of Village	ASHA (Accredited Social Health Activist)	Community centre with/without TV	Sports Field,	Sports Club / Recreation Centre	Cinema / Video Hall	Public Library	Public Reading Room	Newspaper Supply	Assembly Polling station	Birth & Death Registration Office	Power Supply for Domestic Use (ED)	Power Supply for Agricultural Use (EAG)	Power Supply for Commercial Use (EC)	Power Supply for All Uses (EA)	
1	2	88	89	90	91	92	93	94	95	96	97	98	99	100	101	
3033	Jhanti Pahari															
3034	Sunri Gara															
3035	Damdi	c	Yes	Yes	c	a	a	a	a	a	Yes	Yes	No	No	No	
3036	Phulhari	Yes	a	Yes	a	c	a	a	Yes	a	a	Yes	No	No	No	
3037	Mukut Manipur	a	b	Yes	Yes	b	b	b	Yes	a	Yes	Yes	No	No	No	
3038	Gorabari	Yes	b	Yes	Yes	b	b	b	Yes	Yes	a	Yes	No	Yes	No	
3039	Hadhadigara															
3040	Lakshmandihi	Yes	Yes	Yes	b	b	a	a	Yes	a	a	Yes	No	No	No	
3041	Ghagra															
3042	Bagjabra	Yes	b	Yes	a	b	b	b	a	a	a	Yes	No	No	No	
3043	Khari Dungri	Yes	b	a	a	b	b	b	a	a	a	Yes	No	No	No	
3044	Peri Pathar	Yes	b	a	a	b	b	b	a	Yes	a	Yes	No	No	No	
3045	Dhagara	Yes	a	a	a	b	a	a	Yes	a	a	Yes	No	No	No	
3046	Jambeda	Yes	b	a	a	b	b	b	b	a	b	Yes	No	No	No	
3047	Baraghutu	a	b	Yes	Yes	b	b	b	b	Yes	a	Yes	No	No	No	
3048	Nadupara	Yes	a	Yes	a	b	b	b	Yes	a	a	Yes	No	No	No	
3049	Susne	Yes	b	Yes	Yes	b	b	b	Yes	Yes	b	Yes	No	No	No	
3050	Kadam Beria	Yes	a	Yes	a	a	a	a	Yes	Yes	Yes	Yes	No	No	No	
3051	Dhabani	a	a	Yes	Yes	a	a	a	Yes	a	a	Yes	No	No	No	
3052	Jalhari	b	b	Yes	Yes	b	b	b	Yes	a	b	Yes	No	No	No	
3053	Bansnala	b	b	a	a	b	b	b	a	a	b	Yes	No	No	No	
3054	Tentulchita	b	b	a	Yes	b	b	b	Yes	Yes	b	Yes	No	No	No	
3055	Amdoba	a	a	Yes	Yes	a	a	a	Yes	Yes	a	Yes	No	No	No	
3056	Harangara	a	a	Yes	a	a	a	a	a	Yes	a	Yes	No	No	No	
3057	Purandihi	Yes	a	Yes	a	a	a	a	a	a	a	Yes	No	No	No	
3058	Dubrajpur	Yes	a	a	a	a	a	a	a	a	b	Yes	No	No	No	
3059	Buri Sahar	a	a	a	a	a	a	a	a	Yes	b	Yes	No	No	No	
3060	Senapatia	Yes	a	a	a	a	a	a	Yes	Yes	Yes	Yes	Yes	Yes	Yes	
3061	Shyam Sundarpur	Yes	a	a	a	a	a	a	a	Yes	a	Yes	No	No	No	
3062	Panpara	Yes	Yes	a	a	a	a	a	Yes	Yes	a	Yes	No	No	No	
3063	Kandnasol	Yes	Yes	a	a	a	a	a	Yes	Yes	a	Yes	No	No	No	
3064	Guyanala	Yes	Yes	Yes	Yes	Yes	Yes	Yes	Yes	Yes	Yes	Yes	No	Yes	No	
3065	Chandania	a	Yes	a	a	a	a	a	Yes	a	a	Yes	No	No	No	
3066	Salbani	a	a	a	Yes	a	a	a	Yes	a	a	Yes	No	Yes	No	
3067	Bhuru Danga	a	a	a	a	a	a	a	Yes	a	a	Yes	No	Yes	No	
3068	Kurkutia	a	a	a	a	a	a	a	Yes	Yes	Yes	Yes	No	Yes	No	
3069	Debua	Yes	a	Yes	Yes	a	a	a	Yes	Yes	a	Yes	No	No	No	
3070	Mallahir	a	b	a	a	b	b	a	a	a	a	Yes	No	Yes	No	
3071	Benkia	a	a	a	Yes	a	a	a	a	a	a	Yes	No	No	No	
3072	Raktajura	a	b	a	a	b	b	b	b	a	b	Yes	No	No	No	
3073	Rupahir	b	b	a	a	b	b	b	a	a	b	Yes	No	No	No	
3074	Jharia Kocha	Yes	b	Yes	Yes	b	a	a	Yes	a	a	Yes	No	No	No	

Nearest Town		Land Use							
		Area under different types of land use (in hectares rounded up to one decimal place)							
Name	Distance range code i.e. a for < 5 Kms, b for 5-10 Kms and c for 10+ kms .	Forests	Area under Non-agricultural Uses	Barren and Un-cultivable land	Permanent Pastures and Other Grazing Lands	Land Under Miscellaneous Tree Crops etc.	Culturable Waste Land	Name of Village	Serial Number
102	103	104	105	106	107	108	109	2	1
		0	205.6	0	0	0	0	Jhanti Pahari	3033
		0	123.4	0	0	0	0	Sunri Gara	3034
KHATRA	c	0	72.8	0	0	0	0	Damdi	3035
KHATRA	c	0	58.6	0	0	0	0	Phulhari	3036
KHATRA	c	101.6	60.2	0	0	0	0	Mukut Manipur	3037
KHATRA	c	0	55.2	0	0	0	0	Gorabari	3038
		0	7.9	0	0	0	0	Hadhadigara	3039
KHATRA	c	0	86.6	0	0	0	0	Lakshmandihi	3040
		0	2	0	0	0	0	Ghagra	3041
KHATRA	b	0	43	0	0	0	0	Bagjabra	3042
KHATRA	b	0	73.9	0	0	0	0	Khari Dungri	3043
KHATRA	b	103.6	40.7	0	0	0	0	Peri Pathar	3044
KHATRA	b	0	86.1	0	0	0	0	Dhagara	3045
KHATRA	b	0	24.3	0	0	0	0	Jambeda	3046
KHATRA	b	0	46.6	0	0	0	0	Baraghutu	3047
KHATRA	b	0	25	0	0	0	0	Nadupara	3048
KHATRA	b	0	53.7	0	0	0	0	Susne	3049
KHATRA	b	0	85.1	0	0	0	0	Kadam Beria	3050
KHATRA	b	0	21.9	0	0	0	0	Dhabani	3051
KHATRA	b	0	93.9	0	0	0	0	Jalhari	3052
KHATRA	b	0	41.6	0	0	0	0	Bansnala	3053
KHATRA	b	0	19.8	0	0	0	0	Tentulchita	3054
KHATRA	a	0	55.6	0	0	0	0	Amdoba	3055
KHATRA	b	0	66.7	0	0	0	0	Harangara	3056
KHATRA	a	0	8.5	0	0	0	0	Purandihi	3057
KHATRA	a	0	6	0	0	0	0	Dubrajpur	3058
KHATRA	a	0	6.1	0	0	0	0	Buri Sahar	3059
KHATRA	a	0	36.7	0	0	0	0	Senapatia	3060
KHATRA	a	0	56.4	0	0	0	0	Shyam Sundarpur	3061
KHATRA	a	0	86.4	0	0	0	0	Panpara	3062
KHATRA	a	0	118.4	0	0	0	0	Kandnasol	3063
KANDI	a	0	92.3	0	0	0	0	Guyanala	3064
KHATRA	a	0	64.5	0	0	0	0	Chandania	3065
KHATRA	a	0	60.3	0	0	0	0	Salbani	3066
KHATRA	a	0	68.9	0	0	0	0	Bhuru Danga	3067
KHATRA	a	0	30.2	0	0	0	0	Kurkutia	3068
KHATRA	a	0	79.3	0	0	0	0	Debua	3069
KHATRA	b	0	43	0	0	0	0	Mallihir	3070
KHATRA	a	0	25.2	0	0	0	0	Benkia	3071
KHATRA	b	0	27	0	0	0	0	Raktajura	3072
KHATRA	b	0	58.3	0	0	0	0	Ruparhir	3073
KHATRA	b	0	67	0	0	0	0	Jharia Kocha	3074

Land Use												
Area under different types of land use (in hectares rounded up to one decimal place)							Area irrigated by source (in hectare).					
Serial Number	Name of Village	Fallow lands other than current fallows	Current Fallows	Net Area Sown	Total Irrigated Land Area	Total Un-irrigated Land Area	Canals (C)	Wells/Tube-wells(W/TW)	Tanks/Lakes(T/L)	Water Falls(WF)	Others(O)	
1	2	110	111	112	113	114	115	116	117	118	119	
3033	Jhanti Pahari	0	0	0	0	0	0	0	0	0	0	
3034	Sunri Gara	0	0	0	0	0	0	0	0	0	0	
3035	Damdi	0	0	51.4	22.3	29.1	0	10.5	0	0	11.7	
3036	Phulhari	0	0	33.6	8.4	25.1	0	0	0	0	8.4	
3037	Mukut Manipur	0	0	104.4	63.9	40.5	39.6	0	0	0	24.3	
3038	Gorabari	0	0	67.2	7.2	59.9	0	0	0	0	7.2	
3039	Hadhadigara	0	0	28.3	8.1	20.2	0	0	0	0	8.1	
3040	Lakshmandihi	0	0	73.6	22.6	51.1	0	0	0	0	22.6	
3041	Ghagra	0	0	45.7	12.1	33.6	0	0	12.1	0	0	
3042	Bagjabra	0	0	74.1	34.2	39.9	34.2	0	0	0	0	
3043	Khari Dungri	0	0	49.4	8.3	41	0	0	8.3	0	0	
3044	Peri Pathar	0	0	92.4	9.7	82.7	4	0	0	0	5.7	
3045	Dhagara	0	0	110.5	12.1	98.3	0	10.1	2	0	0	
3046	Jambeda	0	0	80.5	16.2	64.4	0	16.2	0	0	0	
3047	Baraghutu	0	0	66.8	16.2	50.6	0	16.2	0	0	0	
3048	Nadupara	0	0	95.1	32.3	62.8	0	32.3	0	0	0	
3049	Susne	0	0	111.3	31.7	79.6	0	31.7	0	0	0	
3050	Kadam Beria	0	0	115.7	15.6	100.1	0	15.6	0	0	0	
3051	Dhabani	0	0	31.9	8.1	23.8	0	2.4	0	0	5.7	
3052	Jalhari	0	0	64.7	7.1	57.6	0	0	0	0	7.1	
3053	Bansnala	0	0	72.1	18.1	54	0	0	0	0	18.1	
3054	Tentulchita	0	0	108	9	99	4.5	0	0	0	4.5	
3055	Amdoba	0	0	115.5	15.2	100.4	4	0	4.6	0	6.5	
3056	Harangara	0	0	96.2	31.2	65	0	0	0	0	31.2	
3057	Purandihi	0	0	40.9	14.2	26.7	11.3	0	0	0	2.8	
3058	Dubrajpur	0	0	62.3	31.2	31.2	0	0	31.2	0	0	
3059	Buri Sahar	0	0	40.9	14.2	26.7	0	0	14.2	0	0	
3060	Senapatia	0	0	84.3	31.2	53.2	0	0	31.2	0	0	
3061	Shyam Sundarpur	0	0	78.9	33.5	45.4	0	0	33.5	0	0	
3062	Panpara	0	0	104.4	101.3	3.1	0	82.7	0	18.5	0	
3063	Kandnasol	0	0	19.8	7.2	12.6	0	7.2	0	0	0	
3064	Guyanala	0	0	33.6	4	29.5	0	0	4	0	0	
3065	Chandania	0	0	46.9	40	7	35	0	5	0	0	
3066	Salbani	0	0	13.4	0	13.4	0	0	0	0	0	
3067	Bhuru Danga	0	0	6.6	2	4.6	2	0	0	0	0	
3068	Kurkutia	0	0	17.4	4	13.4	4	0	0	0	0	
3069	Debua	0	0	100.8	96.2	4.6	96.2	0	0	0	0	
3070	Mallahir	0	0	30.3	21.2	9.1	21.2	0	0	0	0	
3071	Benkia	0	0	60.7	25.5	35.2	0	0	25.5	0	0	
3072	Raktajura	0	0	30.3	21.2	9.1	18.4	0	0	0	2.8	
3073	Ruparhir	0	0	65.2	2	63.1	2	0	0	0	0	
3074	Jharia Kocha	0	0	52.6	6.1	46.5	0	0	6.1	0	0	

Name of three most important commodities manufactured			Name of Village	Serial Number
First	Second	Third		
120	121	122	2	1
			Jhanti Pahari	3033
			Sunri Gara	3034
Rice	Flour	Oil	Damdi	3035
Rice	Flour		Phulhari	3036
Rice	Flour		Mukut Manipur	3037
Rice	Flour	Oil	Gorabari	3038
			Hadhadigara	3039
Rice	Flour	Oil	Lakshmandihi	3040
			Ghagra	3041
Rice	Flour	Oil	Bagjabra	3042
Rice	Flour	Oil	Khari Dungri	3043
Rice	Flour	Oil	Peri Pathar	3044
Rice	Flour	Oil	Dhagara	3045
			Jambeda	3046
		Rope	Baraghutu	3047
Rice	Flour	Oil	Nadupara	3048
Rice	Flour		Susne	3049
			Kadam Beria	3050
			Dhabani	3051
			Jalhari	3052
			Bansnala	3053
			Tentulchita	3054
			Amdoba	3055
			Harangara	3056
			Purandihi	3057
			Dubrajpur	3058
			Buri Sahar	3059
Rice Mill			Senapatia	3060
			Shyam Sundarpur	3061
Puffedrice			Panpara	3062
Puffedrice			Kandnasol	3063
			Guyanala	3064
			Chandania	3065
			Salbani	3066
			Bhuru Danga	3067
			Kurkutia	3068
			Debua	3069
			Mallihir	3070
			Benkia	3071
			Raktajura	3072
			Ruparhir	3073
Rice	Flour	Oil	Jharia Kocha	3074

Census of India 2011
Amenities and Land use

Serial Number	Name of Village	Location code no.	Total area of the village (in hectares rounded up to one decimal place)	Total population (2011 census)	Number of households (2011 census)	Number of educational amenities available in village , the distance range code viz; a for 0-5 kms, b for 5-10 kms, c for 10+ kms of nearest place where facility is available							
						7	8	9	10	11	12	13	14
1	2	3	4	5	6	Pre-Primary school (PP)	Primary school (P)	Middle school (M)	Secondary School (S)	Senior Secondary school (SS)	Degree college of arts - science & commerce (ASC)	Engineering college(EC)	Medical college (MC)
3075	Damodarapur	329032	117.8	261	57	1	1	b	b	b	b	c	c
3076	Amdiha	329033	198.1	1672	361	2	2	a	a	b	b	c	c
3077	Bankati	329034	168.6	402	79	1	1	1	a	b	c	c	c
3078	Bandarkonda	329035	45.1	115	28	1	1	a	a	b	b	c	c
3079	Danrrsol	329036	104.8	825	179	1	1	a	a	a	b	c	c
3080	Tilabani	329037	177.9	468	104	b	a	a	a	b	b	c	c
3081	Baramatiala	329038	243.1	903	187	2	2	a	a	a	b	c	c
3082	Kechanda	329039	165.1	1011	218	1	2	3	1	b	b	c	c
3083	Patpur	329040	109.2	762	174	1	1	a	a	a	b	c	c
3084	Maharadihi	329041	157	385	88	1	1	a	a	a	b	c	c
3085	Dharampur	329042	136.2	604	139	1	1	a	a	a	b	c	c
3086	Parkul	329043	124.6	427	104	1	1	1	a	a	b	c	c
3087	Mashara	329044	125.2	342	70	1	1	a	a	a	c	c	c
3088	Goala Danga	329045	105.7	578	139	b	a	a	a	a	b	c	c
3089	Bara Gari	329046	108	513	108	b	a	a	a	a	b	c	c
3090	Data Rampur	329047	127.8	654	149	1	1	a	a	a	b	c	c
3091	Pitha Baid	329048	131.3	481	109	1	1	a	a	a	b	c	c
3092	Jitpur	329049	70	402	73	a	a	a	a	a	b	c	c
3093	Murga Danga	329050	62.8	250	49	a	a	a	a	a	a	c	c
3094	Bantilla	329051	149.2	1194	281	1	1	1	a	a	b	c	c
3095	Dakshinabad	329052	167.3	459	88	1	1	a	a	a	a	c	c
3096	Saluajamda	329053	94.5	412	91	b	a	a	a	a	a	c	c
3097	Jamda	329054	96.7	492	102	2	2	1	a	a	a	c	c
3098	Nargasol	329055	267.2	894	193	1	1	b	b	b	b	c	c
3099	Kasipur	329056	295.9	829	163	1	1	1	1	1	b	c	c
3100	Indkucha	329057	30.1	71	13	b	a	b	b	b	b	c	c
3101	Muragram	329058	245.2	1762	378	1	1	1	b	b	b	c	c
3102	Hazamdihi	329059	120.4	894	171	1	1	a	a	a	b	c	c
3103	Dhanara	329060	417.3	1534	310	2	2	a	a	a	c	c	c
3104	Gopi Sagar	329061	76	536	103	1	1	a	a	a	c	c	c
3105	Bena	329062	204.9	1040	219	1	1	a	a	a	c	c	c
3106	Chaka	329063	260.9	1148	247	1	1	1	1	1	c	c	c
3107	Kurul Pahari	329064	174.6	282	58	1	1	a	a	a	c	c	c
3108	Sindurpeti	329065	420.1	1243	258	1	1				c	c	c
3109	Baurisol	329066	103.2	193	39	2	2	b	b	b	c	c	c
3110	Kesia	329067	228.5	1548	336	1	1	1	1	b	c	c	c
3111	Bhalaidiha	329068	71.8	125	25	c	a	a	a	b	c	c	c
3112	Kapaskhera	329069	242.6	336	67	1	1	a	a	a	c	c	c
3113	Tiring	329070	188.2	596	133	1	1	1	1	b	c	c	c
3114	Katar	329071	204.1	392	84	1	1	a	a	b	c	c	c
3115	Nekra Sonda	329072	66.9	0	0								
3116	Parashi Danga	329073	79	372	83	1	1	b	b	b	c	c	c

- Village Directory

(As in 2009)

le. (If not available within the : < 5 Kms, b for 5-10 Kms and c cility is available is given).															Number of Medical Amenities available. (If not available within the village , the distance range code viz; a for < 5 Kms, b for 5-10 Kms and c for 10+ kms of nearest place where facility is available is given).															Name of Village	Serial Number
15	16	17	18	19	20	21	22	23	24	25	26	27	28	29	30	31	Community health centre (CHC)	Primary health centre (PHC)	Primary health sub centre (PHS)	Maternity and child welfare centre (MCW)	T.B. clinic (TBC)	Hospital-allopathic (HA)	Hospital-alternative medicine (HO)	Dispensary (D)	Veterinary hospital (VH)	Mobile health clinic (MHC)	Family welfare centre (FWC)				
c	c	b				b	b	a	a	b	b	c	b	b		a													Damodarpur	3075	
c	c	a																											1 Amdiha	3076	
c	c	b				b	b	a			b	c	b	a		a													Bankati	3077	
c	c	b	a	c		b	b	a	b	b	b	c	b	a	c	c													Bandarkonda	3078	
c	c	a	1	c		a	a	1	a	a	a	c	a	1	c	c													Danrsol	3079	
c	c	b	a	c		b	b	a	b	b	b	c	b	b	c	c													Tilabani	3080	
c	c	a	1	c		a	a	a	a	a	a	c	a	a	c	c													Baramatiala	3081	
c	c	b	1	c		b	b	a	b	b	b	c	b	a	c	c													Kechanda	3082	
c	c	a	a	c		a	a	a	a	a	a	c	a	a	c	c													Patpur	3083	
c	c	a	1	c		a	a	a	a	a	a	c	a	a	c	c													Maharadihi	3084	
c	c	c		c		b	a	a	b	a	b	b	b	b	c	b													Dharampur	3085	
c	c	c		c		b	a	a	b	a	b	b	b	b	c	b													Parkul	3086	
c	c	c		c		c	a	a	c	a	c	c	c	c	c	c													Mashara	3087	
c	c	c		c		b	a	a	b	a	b	b	b	b	c	b													Goala Danga	3088	
c	c	c		c		b	a	a	b	a	b	b	b	b	c	b													Bara Gari	3089	
c	c	a	a	c	b	b	a	a	b	a	b	c	b	b	c	c													Data Rampur	3090	
c	c	a	1	c		a	a	a	a	a	a	c	a	a	c	c													Pitha Baid	3091	
c	c	a	a	c		a	a	a	a	a	a	c	a	a	c	c													Jitpur	3092	
c	c	a	a	c		a	a	a	a	a	a	c	a	a	c	c													Murga Danga	3093	
c	c	a	1	c		a	a	1	a	a	a	c	a	a	c	c													Bantilla	3094	
c	c	a	a	c	a		a	a	a	a	a	c	a	a	c	c													Dakshinabad	3095	
c	c	a	1	c	a		a	a	a	a	a	c	a	a	c	c													Saluajamda	3096	
c	c	a	1	c	b		a	a	a	a	a	c	a	a	c	c													Jamda	3097	
c	c	c	b	c		c	b	b	b	b	b	c	b	b	c	b													Nargasol	3098	
c	c	b	b	c		c	b	1	b	b	b	c	b	b	b	b													Kasipur	3099	
c	c	c	c	c		b	b	a	b	b	b	c	b	b	c	c													Indkucha	3100	
c	c	c	b	c		a	a	1	a	a	a	c	a	a	c	c													1 Muragram	3101	
c	c	b	b	c		c	a	a	a	a	a	c	a	b	c	b													Hazamdihi	3102	
c	c	a	c	c		c	a	1	c	c	a	c	c	c	c	c													Dhanara	3103	
c	c	b	c	c		c	c	a	c	c	c	c	c	c	c	c													Gopi Sagar	3104	
c	c	a	c	c		c	a	1	c	c	a	c	c	c	c	c													Bena	3105	
c	c	1	c	c		c	c	a	c	c	c	c	c	c	c	c													Chaka	3106	
c	c	a	c	c		c	c	b	c	c	c	c	c	c	c	c													Kurul Pahari	3107	
c	c	a	c	c		c	b	1	1	b	c	c	b	c	c	c													Sindurpeti	3108	
c	c	b	c	c		c	c	a	c	c	c	c	c	c	c	c													Baurisol	3109	
c	c	b	1	c		c	a	1	1	a	a	c	a	c	c	c													Kesia	3110	
c	c	b		c		c	b	a	a	b	b	c	a	c	a	c													Bhalaidiha	3111	
c	c	a	1	c		c	a	a	a	a	a	c	a	c	c	c													Kapaskhera	3112	
c	c	b	c	c		c	c	b	c	c	c	c	c	c	c	c													Tiring	3113	
c	c	b	1	c		c	b	a	a	b	b	c	b	c	c	c													Katar	3114	
																													Nekra Sonda	3115	
c	c	b	c	c		c	c	b	c	c	c	c	c	c	c	c													Parashi Danga	3116	

Serial Number	Name of Village	Number of Non-Government Medical Amenities available.							Availability of drinking water - Yes / No							
		Charitable non Govt. hospital/Nursing home.	Medical practitioner with MBBS Degree	Medical practitioner with other degree	Medical practitioner with no degree	Traditional practitioner and faith healer .	Medicine Shop	Others	Tap water (Treated/Untreated)	Well water (Covered / Uncovered well)	Hand Pump	Tube wells / Bore well	Spring	River / Canal	Tank / Pond / Lake	Others
1	2	32	33	34	35	36	37	38	39	40	41	42	43	44	45	46
3075	Damodarpur	0	0	0	0	0	0	0	No	No	Yes	No	No	No	Yes	No
3076	Amdiha	0	0	1	1	1	0	0	Yes	Yes	Yes	No	No	Yes	Yes	No
3077	Bankati	0	0	0	0	0	0	0	No	Yes	Yes	Yes	No	Yes	Yes	No
3078	Bandarkonda	0	0	0	0	0	0	0	Yes	Yes	Yes	No	No	Yes	Yes	No
3079	Danrrsol	0	0	0	0	0	0	0	Yes	Yes	Yes	No	No	Yes	Yes	No
3080	Tilabani	0	0	0	0	0	0	0	Yes	Yes	Yes	No	No	Yes	Yes	No
3081	Baramatiala	0	0	0	2	0	0	0	Yes	Yes	Yes	No	No	No	Yes	No
3082	Kechanda	0	0	0	0	0	0	0	Yes	Yes	Yes	No	No	Yes	Yes	No
3083	Patpur	0	0	0	0	0	0	0	Yes	Yes	Yes	No	No	Yes	Yes	No
3084	Maharadihi	0	0	0	0	0	0	0	No	Yes	Yes	No	No	Yes	Yes	No
3085	Dharampur	0	0	0	0	0	0	0	No	Yes	Yes	No	No	Yes	Yes	No
3086	Parkul	0	0	0	0	0	0	0	No	Yes	Yes	No	No	Yes	Yes	No
3087	Mashara	0	0	0	0	0	0	0	No	No	Yes	No	No	Yes	Yes	No
3088	Goala Danga	0	0	0	0	0	0	0	No	Yes	Yes	No	No	Yes	Yes	No
3089	Bara Gari	0	0	0	0	0	0	0	No	Yes	Yes	No	No	Yes	Yes	No
3090	Data Rampur	0	0	0	1	0	0	0	No	Yes	Yes	No	No	No	No	No
3091	Pitha Baid	0	0	0	0	0	0	0	Yes	Yes	Yes	No	No	Yes	Yes	No
3092	Jitpur	0	0	0	0	0	0	0	Yes	Yes	Yes	No	No	Yes	Yes	No
3093	Murga Danga	0	0	0	0	0	0	0	Yes	Yes	Yes	No	No	No	Yes	No
3094	Bantilla	0	0	1	0	0	0	0	Yes	Yes	Yes	No	No	Yes	Yes	No
3095	Dakshinabad	0	0	1	1	0	0	0	Yes	Yes	Yes	No	No	No	No	No
3096	Saluajamda	0	0	0	0	1	0	0	Yes	Yes	Yes	No	No	No	No	No
3097	Jamda	0	0	0	0	0	0	0	Yes	Yes	Yes	No	No	No	No	No
3098	Nargasol	0	0	0	0	0	0	0	No	Yes	Yes	No	No	No	Yes	No
3099	Kasipur	0	0	0	0	0	0	0	No	Yes	Yes	No	No	No	Yes	No
3100	Indkucha	0	0	0	0	0	0	0	No	Yes	Yes	No	No	No	Yes	No
3101	Muragram	0	0	0	0	0	0	0	Yes	Yes	Yes	No	No	Yes	Yes	No
3102	Hazamdihi	0	0	0	0	0	0	0	Yes	Yes	Yes	No	No	Yes	Yes	No
3103	Dhanara	0	0	0	0	0	0	0	No	Yes	Yes	No	No	Yes	Yes	No
3104	Gopi Sagar	0	0	0	0	0	0	0	No	Yes	Yes	No	No	No	Yes	No
3105	Bena	0	0	0	0	0	0	0	No	Yes	Yes	No	No	Yes	Yes	No
3106	Chaka	0	0	0	0	0	0	0	No	Yes	Yes	No	No	Yes	Yes	No
3107	Kurul Pahari	0	0	0	0	0	0	0	No	Yes	Yes	No	No	No	Yes	No
3108	Sindurpeti	0	0	0	0	0	0	0	No	Yes	Yes	No	No	No	Yes	No
3109	Baurisol	0	0	0	0	0	0	0	No	Yes	Yes	No	No	No	Yes	No
3110	Kesia	0	0	0	0	0	0	0	No	Yes	Yes	No	No	Yes	Yes	No
3111	Bhalaidiha	0	0	0	0	0	0	0	No	Yes	Yes	No	No	No	Yes	No
3112	Kapaskhera	0	0	0	0	0	0	0	No	Yes	Yes	No	No	Yes	Yes	No
3113	Tiring	0	0	0	0	0	0	0	No	Yes	Yes	No	No	No	No	No
3114	Katar	0	0	0	0	0	0	0	No	Yes	Yes	No	No	No	Yes	No
3115	Nekra Sonda															
3116	Parashi Danga	0	0	0	0	0	0	0	No	Yes	Yes	No	No	No	Yes	No

Availability of toilet & others Yes / No				Communication and transport facilities (If amenities available code -Yes is given except for Village Pin Code .If not available within the village , the distance range code viz; a for < 5 Kms, b for 5-10 Kms and c for 10+ kms of nearest place where facility is available is given).								
Community toilet including bath.	Community toilet excluding bath.	Rural sanitary mart or sanitary hardware outlet available near the village.	Community bio- gas or recycle of waste for productive use.	Post office(PO)	Sub post office (SPO)	Post & Telegraph office (P&TO)	Village Pin Code	Telephones (Land lines)	Public call office (PCO)	Mobile phone coverage	Name of Village	Serial Number
47	48	49	50	51	52	53	54	55	56	57	2	1
No	No	No	No	a	b	b		b	b	Yes	Damodarpur	3075
No	No	No	No	b	a	b	722140	b	b	Yes	Amdiha	3076
No	No	No	No	a	b	b	722140	b	b	Yes	Bankati	3077
No	No	No	No	a	b	b	722140	a	a	Yes	Bandarkonda	3078
No	No	No	No	Yes	a	a	722140	Yes	a	Yes	Danrrsol	3079
No	No	No	No	a	b	b	722140	b	b	Yes	Tilabani	3080
No	No	No	No	a	a	a	722140	Yes	Yes	Yes	Baramatiala	3081
No	No	No	No	a	b	b	722140	Yes	a	Yes	Kechanda	3082
No	No	No	No	a	a	a	722140	Yes	a	Yes	Patpur	3083
No	No	No	No	a	a	a	722140	Yes	b	Yes	Maharadihi	3084
No	No	No	No	a	a	b	722140	a	a	Yes	Dharampur	3085
No	No	No	No	a	a	b	722140	a	a	Yes	Parkul	3086
No	No	No	No	a	a	c	722140	a	a	Yes	Mashara	3087
No	No	No	No	a	a	b	722140	a	a	Yes	Goala Danga	3088
No	No	No	No	a	a	b	722140	a	a	Yes	Bara Gari	3089
No	No	No	No	a	b	b	722140	b	b	Yes	Data Rampur	3090
No	No	No	No	a	a	a	722140	Yes	a	Yes	Pitha Baid	3091
No	No	No	No	a	a	a	722140	a	a	Yes	Jitpur	3092
No	No	No	No	a	a	a	722140	a	a	Yes	Murga Danga	3093
No	No	No	No	a	a	a	722140	Yes	Yes	Yes	Bantilla	3094
No	No	No	No	a	a	c	722140	a	a	Yes	Dakshinabad	3095
No	No	No	No	a	a	c	722140	a	a	Yes	Saluajamda	3096
No	No	No	No	a	Yes	c	722140	a	a	Yes	Jamda	3097
No	No	No	No	b	b	c	722140	b	a	a	Nargasol	3098
No	No	No	No	Yes	b	c	722140	b	b	a	Kasipur	3099
No	No	No	No	b	a	c	722140	b	b	Yes	Indkucha	3100
No	No	No	No	Yes	a	c	722140	a	a	Yes	Muragram	3101
No	No	No	No	a	c	c	722154	c	c	Yes	Hazamdihi	3102
No	No	No	No	a	c	c	722154	a	a	a	Dhanara	3103
No	No	No	No	a	c	c	722154	c	a	Yes	Gopi Sagar	3104
No	No	No	No	a	c	c	722140	c	a	a	Bena	3105
No	No	No	No	Yes	c	c	722140	c	c	a	Chaka	3106
No	No	No	No	a	c	c	722140	c	b	a	Kurul Pahari	3107
No	No	No	No	a	c	c	722140	c	c	a	Sindurpeti	3108
No	No	No	No	a	c	c	722140	c	b	a	Baurisol	3109
No	No	No	No	Yes	c	c	722101	a	b	Yes	Kesia	3110
No	No	No	No	a	c	c	722139	b	b	Yes	Bhalaidiha	3111
No	No	No	No	a	c	c	722140	c	a	Yes	Kapaskhera	3112
No	No	No	No	Yes	c	c	722140	c	c	a	Tiring	3113
No	No	No	No	a	c	c	722140	c	b	Yes	Katar	3114
											Nekra Sonda	3115
No	No	No	No	a	c	c	722140	c	c	a	Parashi Danga	3116

Communication and transport facilities (If amenities available code -Yes is given except for Village Pin Code ,If not available within the village , the distance range code viz; a for < 5 Kms, b for 5-10 Kms and c for 10+ kms of nearest place where facility is available is given).													Village connected to highway (If amenities available code viz; a for < 5 Kms, b for 5-10 Kms and c for 10+ kms of nearest place where facility is available is given).			
Serial Number	Name of Village	Internet cafes/ Common service centre (CSC)	Private courier facility	Bus service (Public & Private)	Railway stations	Auto/Modified Autos	Taxis and Vans	Tractors	Cycle-pulled rickshaws(Manual & Machine driven)	Carts driven by animals	Sea /River ferry service	Connected to national highway(NH)	Connected to state highway(SH)	Connected to major district road (MDR)	Connected to others district road	Pucca roads
1	2	58	59	60	61	62	63	64	65	66	67	68	69	70	71	72
3075	Damodarpur	b	b	a	c	b	b	Yes	b	Yes	b	c	c	a	a	a
3076	Amdiha	b	b	a	c	c	a	Yes	a	Yes	c	c	c	a	a	a
3077	Bankati	b	b	a	c	c	b	Yes	b	Yes	c	c	c	a	a	a
3078	Bandarkonda	b	b	a	c	c	b	a	b	Yes	c	c	c	b	Yes	Yes
3079	Danrrsol	a	a	a	c	c	a	Yes	a	Yes	c	c	c	a	a	a
3080	Tilabani	b	b	b	c	c	b	Yes	b	Yes	c	c	c	b	a	a
3081	Baramatiala	a	a	Yes	c	c	a	Yes	a	Yes	c	c	Yes		Yes	Yes
3082	Kechanda	b	b	b	c	c	b	Yes	b	Yes	c	c	Yes	b	Yes	Yes
3083	Patpur	a	a	a	c	c	c	Yes	a	Yes	c	c	c	a	a	a
3084	Maharadihi	a	a	a	c	c	a	Yes	a	Yes	c	c	c	a	a	a
3085	Dharampur	b	b	a	c	b	b	a	a	Yes	c	c	c	b	a	a
3086	Parkul	b	b	a	c	b	b	Yes	b	Yes	c	c	c	b	a	a
3087	Mashara	c	c	a	c	c	c	Yes	c	Yes	c	c	c	c	a	a
3088	Goala Danga	b	b	a	c	b	b	a	a	a	c	c	c	b	a	a
3089	Bara Gari	b	b	b	c	c	b	b	a	a	c	c	c	b	a	a
3090	Data Rampur	b	b	a	c	c	b	a	a	Yes	c	c	b	a	a	a
3091	Pitha Baid	a	a	a	c	c	a	Yes	a	Yes	c	c	c	a	a	a
3092	Jitpur	a	a	a	c	c	a	Yes	a	Yes	c	c	Yes	a	a	a
3093	Murga Danga	a	a	a	c	c	a	a	a	Yes	c	c	c	a	a	a
3094	Bantilla	a	a	a	c	c	a	Yes	a	Yes	c	c	c	a	a	a
3095	Dakshinabad	a	a	a	c	c	a	a	a	Yes	c	c	b	a	a	a
3096	Saluajamda	a	a	a	c	c	a	a	a	Yes	c	c	b	a	a	a
3097	Jamda	a	a	Yes	c	c	a	a	a	Yes	c	c	b	Yes	Yes	Yes
3098	Nargasol	b	b	a	c	a	b	b	b	Yes	c	c	c	b	a	a
3099	Kasipur	b	b	a	c	b	b	b	b	Yes	c	c	c	Yes	a	a
3100	Indkucha	b	b	a	c	c	b	Yes	Yes	Yes	c	c	c	b	b	a
3101	Muragram	a	a	Yes	c	a	Yes	Yes	Yes	Yes	a	c	c	a	a	Yes
3102	Hazamdihi	b	b	Yes	c	b	b	c	c	Yes	c	c	b	c	Yes	Yes
3103	Dhanara	c	c	a	c	a	a	c	c	Yes	c	c	c	c	a	Yes
3104	Gopi Sagar	a	c	a	c	a	c	c	c	Yes	c	c	c	c	a	a
3105	Bena	c	c	a	c	b	a	c	c	Yes	c	c		c	b	a
3106	Chaka	b	c	a	c	b	c	c	c	Yes	c	c	c	c	a	a
3107	Kurul Pahari	b	c	b	c	a	c	c	c	Yes	c	c	c	c		Yes
3108	Sindurpeti	c	c	Yes	c	a	c	c	c	Yes	c	c	c	c		Yes
3109	Baurisol	a	c	a	c	b	c	c	c	Yes	c				b	
3110	Kesia	c	c	Yes	c	c	c	a	a	Yes	c	c	c	c	Yes	Yes
3111	Bhalaidiha	c	c	a	c	c	c	b	b	Yes	c	c	c	b	a	a
3112	Kapaskhera	c	c	Yes	c	c	c	a	a	Yes	c	c	c			Yes
3113	Tiring	b	c	b	c	b	c	c	c	Yes	c	c	c	c	b	a
3114	Katar	c	c	a	c	c	c	a	a	Yes	c	c	c	c	a	a
3115	Nekra Sonda															
3116	Parashi Danga	c	c	Yes	c	a	c	c	c	Yes	c	c	c	b	b	b

ys,village roads, banks & credit societies :-Yes is given, If not available within the code viz; a for <5 Kms, b for 5-10 Kms place where facility is available is given).													Availability of miscellaneous facilities (If amenities available code -Yes is given, If not available within the village , the distance range code viz; a for < 5 Kms, b for 5-10 Kms and c for 10+ kms of nearest place where facility is available is given).			
73	74	75	76	77	78	79	80	81	82	83	84	85	86	87	Name of Village	Serial Number
Yes	a		Yes	b	b	c	Yes	a	c	b	b	b	Yes	Yes	Damodarpur	3075
Yes	a		Yes	b	b	Yes	Yes	Yes	c	b	b	Yes	Yes	Yes	Amdiha	3076
Yes	a	a	Yes	b	b	c	Yes	a	c	b	b	Yes	Yes	Yes	Bankati	3077
Yes			c	b	b	c	Yes	b	Yes	b	b	Yes	Yes	Yes	Bandarkonda	3078
Yes		c	c	a	a	c	Yes	a	c	a	a	a	Yes	Yes	Danrrsol	3079
Yes				b	b	c	Yes	b	c	b	b	Yes	Yes	Yes	Tilabani	3080
Yes				a	a	c	Yes	a	Yes	a	a	Yes	Yes	Yes	Baramatiala	3081
Yes		c	b	b	c	Yes	b	Yes	b	b	a	Yes	Yes	Yes	Kechanda	3082
Yes		c	a	a	c	Yes	a	c	a	a	a	Yes	Yes	Yes	Patpur	3083
Yes				a	a	c	Yes	a	c	a	a	Yes	a	Yes	Maharadihi	3084
Yes	b	b	c	a	b	c	Yes	a	c	a	b	b	Yes	Yes	Dharampur	3085
Yes	b	b	c	a	b	c	Yes	a	c	a	a	b	Yes	Yes	Parkul	3086
Yes	c	b	c	a	c	c	Yes	a	c	a	b	c	Yes	Yes	Mashara	3087
Yes	b	b	c	a	b	b	Yes	a	c	a	b	b	Yes	Yes	Goala Danga	3088
Yes	b	b	c	a	b	b	Yes	Yes	c	b	b	b	Yes	Yes	Bara Gari	3089
Yes	b	c	c	a	b	c	Yes	a	c	b	b	b	Yes	Yes	Data Rampur	3090
Yes		c	c	a	a	c	Yes	a	c	a	a	a	Yes	Yes	Pitha Baid	3091
Yes		c	c	a	a	c	Yes	a	c	a	a	a	Yes	Yes	Jitpur	3092
Yes				a	a	c	Yes	a	c	a	a	a	a	Yes	Murga Danga	3093
a				a	a	c	Yes	Yes	c	a	a	a	Yes	Yes	Bantilla	3094
Yes				a	a	b	Yes	Yes	c	Yes	Yes	Yes	Yes	Yes	Dakshinabad	3095
Yes	a	c	c	a	a	c	a	Yes	c	a	a	a	Yes	Yes	Saluajamda	3096
Yes	b	c	c	a	a	c	Yes	a	c	a	a	a	Yes	Yes	Jamda	3097
b		c	c	b	b	c	Yes	a	c	b	c	Yes	Yes	Yes	Nargasol	3098
b		c	c	b	b	c	Yes	Yes	c	b	b	Yes	Yes	Yes	Kasipur	3099
Yes	Yes	c	c	b	b	c	Yes	a	c	b	b	b	Yes	Yes	Indkucha	3100
Yes	Yes	c	c	a	a	Yes	Yes	Yes	c	Yes	a	a	Yes	Yes	Muragram	3101
Yes		c	c	b	b	c	Yes	Yes	c	b	b	Yes	Yes	Yes	Hazamdihi	3102
Yes		c	c	b	c	c	Yes	Yes	c	c	c	Yes	Yes	Yes	Dhanara	3103
b		c	c	b	c	c	Yes	a	c	c	c	Yes	Yes	Yes	Gopi Sagar	3104
b		c		a	c	c	Yes	a	c	c	Yes	Yes	Yes	Yes	Bena	3105
b		c	c	b	c	c	Yes	Yes	c	c	c	Yes	Yes	Yes	Chaka	3106
a		c	c	b	c	c	Yes	a	c	c	c	Yes	Yes	Yes	Kurul Pahari	3107
Yes	c			c	c	c	Yes	a	c	c	c	Yes	Yes	Yes	Sindurpeti	3108
b		c	c	b	c	c	Yes	a	c	c	a	Yes	Yes	Yes	Baurisol	3109
Yes	Yes	Yes		Yes	c	c	Yes	Yes	c	c	c	Yes	Yes	Yes	Kesia	3110
Yes	c	c	c	a	c	c	Yes	a	c	c	c	c	Yes	Yes	Bhalaidiha	3111
Yes	c	c	c	b	c	c	Yes	a	c	c	c	Yes	Yes	Yes	Kapaskhera	3112
a		c	c	b	c	c	Yes	b	c	c	c	Yes	Yes	Yes	Tiring	3113
Yes	Yes	Yes	c	a	c	c	Yes	a	c	c	c	c	a	Yes	Katar	3114
															Nekra Sonda	3115
b		c	c	b	c	c	Yes	b	c	c	c	Yes	Yes	Yes	Parashi Danga	3116

Availability of miscellaneous facilities (If amenities available code -Yes is given, If not available within the village , the distance range code viz; a for < 5 Kms, b for 5-10 Kms and c for 10+ kms of nearest place where facility is available is given).												Availability of electricity (Yes/No)			
Serial Number	Name of Village	ASHA (Accredited Social Health Activist)	Community centre with/without TV	Sports Field,	Sports Club / Recreation Centre	Cinema / Video Hall	Public Library	Public Reading Room	Newspaper Supply	Assembly Polling station	Birth & Death Registration Office	Power Supply for Domestic Use (ED)	Power Supply for Agricultural Use (EAG)	Power Supply for Commercial Use (EC)	Power Supply for All Uses (EA)
1	2	88	89	90	91	92	93	94	95	96	97	98	99	100	101
3075	Damodarpur	Yes	b	Yes	a	b	b	b	Yes	a	a	Yes	No	No	No
3076	Amdiha	Yes	b	Yes	Yes	b	b	b	a	a	a	Yes	No	No	No
3077	Bankati	Yes	b	Yes	Yes	b	b	b	a	Yes	a	Yes	No	No	No
3078	Bandarkonda	a	b	Yes	a	b	b	b	a	a	b	Yes	No	No	No
3079	Danrrsol	Yes	a	Yes	Yes	a	a	a	Yes	Yes	a	Yes	No	No	No
3080	Tilabani	a	b	Yes	Yes	b	b	b	a	a	b	Yes	No	No	No
3081	Baramatiala	a	a	a	Yes	a	a	a	Yes	a	a	Yes	No	Yes	No
3082	Kechanda	a	b	Yes	Yes	b	b	b	Yes	Yes	b	Yes	No	Yes	No
3083	Patpur	a	a	a	Yes	a	a	a	a	a	a	Yes	No	No	No
3084	Maharadihi	a	a	Yes	Yes	a	a	a	a	a	a	Yes	No	No	No
3085	Dharampur	Yes	b	Yes	b	b	a	a	b	a	a	Yes	Yes	Yes	Yes
3086	Parkul	Yes	b	a	b	b	a	a	a	Yes	a	Yes	Yes	Yes	Yes
3087	Mashara	Yes	c	Yes	c	c	a	a	a	a	a	Yes	Yes	Yes	Yes
3088	Goala Danga	Yes	b	Yes	b	b	a	a	b	a	a	Yes	Yes	Yes	Yes
3089	Bara Gari	Yes	b	Yes	b	b	a	a	b	a	a	Yes	Yes	Yes	Yes
3090	Data Rampur	Yes	b	a	Yes	b	a	b	a	Yes	a	Yes	No	Yes	No
3091	Pitha Baid	a	a	Yes	Yes	a	a	a	Yes	a	a	Yes	No	No	No
3092	Jitpur	a	a	Yes	Yes	a	a	a	Yes	a	a	Yes	No	No	No
3093	Murga Danga	a	a	a	a	a	a	a	a	a	a	Yes	No	No	No
3094	Bantilla	Yes	a	Yes	Yes	a	a	a	Yes	a	a	Yes	No	Yes	No
3095	Dakshinabad	Yes	Yes	Yes	Yes	Yes	Yes	Yes	Yes	Yes	Yes	Yes	No	Yes	No
3096	Saluajamda	a	a	Yes	Yes	a	a	a	Yes	a	a	Yes	No	Yes	No
3097	Jamda	a	a	Yes	Yes	b	b	b	Yes	a	a	Yes	No	Yes	No
3098	Nargasol	Yes	Yes	Yes	Yes	Yes	Yes	Yes	Yes	a	b	Yes	No	No	No
3099	Kasipur	Yes	Yes	Yes	Yes	Yes	Yes	Yes	Yes	Yes	Yes	Yes	No	No	No
3100	Indkucha	Yes	b	Yes	a	b	c	a	a	a	b	Yes	No	No	No
3101	Muragram	Yes	a	Yes	a	a	Yes	Yes	a	Yes	a	Yes	No	No	No
3102	Hazamdihi	Yes	b	Yes	Yes	b	Yes	Yes	b	Yes	a	Yes	No	No	No
3103	Dhanara	Yes	Yes	Yes	Yes	Yes	Yes	Yes	Yes	Yes	Yes	Yes	No	No	No
3104	Gopi Sagar	Yes	Yes	Yes	Yes	Yes	Yes	Yes	c	a	a	Yes	No	No	No
3105	Bena	Yes	Yes	Yes	Yes	Yes	a	Yes	Yes	Yes	Yes	Yes	No	No	No
3106	Chaka	Yes	c	Yes	Yes	Yes	Yes	Yes	Yes	Yes	a	Yes	No	No	No
3107	Kurul Pahari	Yes	Yes	Yes	Yes	c	c	c	c	a	b	Yes	No	No	No
3108	Sindurpeti	Yes	c	Yes	Yes	c	c	c	c	Yes	a	Yes	No	No	No
3109	Baurisol	a	c	Yes	Yes	Yes	Yes	Yes	Yes	a	a	Yes	No	No	No
3110	Kesia	Yes	Yes	c	Yes	Yes	Yes	Yes	Yes	Yes	Yes	Yes	No	No	No
3111	Bhalaidiha	Yes	c	Yes	Yes	c	b	b	a	a	b	Yes	No	No	No
3112	Kapaskhera	Yes	Yes	Yes	Yes	Yes	Yes	Yes	Yes	Yes	Yes	Yes	No	Yes	No
3113	Tiring	Yes	Yes	Yes	c	c	c	c	c	Yes	Yes	Yes	No	No	No
3114	Katar	a	c	Yes	Yes	c	b	b	a	a	b	Yes	No	No	No
3115	Nekra Sonda														
3116	Parashi Danga	Yes	c	Yes	Yes	c	c	c	c	a	b	Yes	No	No	No

Nearest Town		Land Use							
		Area under different types of land use (in hectares rounded up to one decimal place)							
Name	Distance range code i.e. a for < 5 Kms, b for 5-10 Kms and c for 10+ kms .	Forests	Area under Non-agricultural Uses	Barren and Un-cultivable land	Permanent Pastures and Other Grazing Lands	Land Under Miscellaneous Tree Crops etc.	Culturable Waste Land	Name of Village	Serial Number
102	103	104	105	106	107	108	109	2	1
KHATRA	b	0	74.1	0	0	0	0	Damodarpur	3075
KHATRA	b	0	92.2	0	0	0	0	Amdiha	3076
KHATRA	b	0	52.9	0	0	0	0	Bankati	3077
KHATRA	b	0	24.9	0	0	0	0	Bandarkonda	3078
KHATRA	b	0	21.8	0	0	0	0	Danrsol	3079
KHATRA	b	0	69	0	0	0	0	Tilabani	3080
KHATRA	b	0	89	0	0	0	0	Baramatiala	3081
KHATRA	b	0	76.1	0	0	0	0	Kechanda	3082
KHATRA	b	0	43.4	0	0	0	0	Patpur	3083
KHATRA	b	0	42.7	0	0	0	0	Maharadihi	3084
KHATRA	b	0	30	0	0	0	0	Dharampur	3085
KHATRA	b	0	28.2	0	0	0	0	Parkul	3086
KHATRA	c	0	18.7	0	0	0	0	Mashara	3087
KHATRA	b	0	11.4	0	0	0	0	Goala Danga	3088
KHATRA	b	0	29.1	0	0	0	0	Bara Gari	3089
KHATRA	b	0	20.2	0	0	0	0	Data Rampur	3090
KHATRA	a	0	49.1	0	0	0	0	Pitha Baid	3091
KHATRA	a	0	14.6	0	0	0	0	Jitpur	3092
KHATRA	a	0	56.8	0	0	0	0	Murga Danga	3093
KHATRA	a	0	10	0	0	0	0	Bantilla	3094
KHATRA	a	0	73.8	0	0	0	0	Dakshinabad	3095
KHATRA	a	0	16.4	0	0	0	0	Saluajamda	3096
KHATRA	a	0	17.8	0	0	0	0	Jamda	3097
KHATRA	b	166.7	50.7	0	0	0	0	Nargasol	3098
KHATRA	a	195.5	43.9	0	0	0	0	Kasipur	3099
KHATRA	a	0	9.1	0	0	0	0	Indkucha	3100
KHATRA	a	0	138.4	0	0	0	0	Muragram	3101
KHATRA	b	0	58.1	0	0	0	0	Hazamdihi	3102
KHATRA	c	140	76.3	0	0	0	0	Dhanara	3103
KHATRA	c	12.6	12.1	0	0	0	0	Gopi Sagar	3104
KHATRA	c	57.9	52.4	0	0	0	0	Bena	3105
KHATRA	c	104.8	69.9	0	0	0	0	Chaka	3106
KHATRA	c	128.3	16.2	0	0	0	0	Kurul Pahari	3107
KHATRA	c	169.2	32.5	0	0	0	0	Sindurpeti	3108
KHATRA	c	63.5	9.4	0	0	0	0	Baurisol	3109
KHATRA	c	106	28.2	0	0	0	0	Kesia	3110
KHATRA	c	45.7	6.6	0	0	0	0	Bhalaidiha	3111
KHATRA	c	169.2	11.6	0	0	0	0	Kapaskhera	3112
KHATRA	c	80.5	9.3	0	0	0	0	Tiring	3113
KHATRA	c	107.2	17.1	0	0	0	0	Katar	3114
KHATRA	c	52.6	3.3	0	0	0	0	Nekra Sonda	3115
KHATRA	c	14.6	4.8	0	0	0	0	Parashi Danga	3116

Land Use												
Area under different types of land use (in hectares rounded up to one decimal place)							Area irrigated by source (in hectare).					
Serial Number	Name of Village	Fallow lands other than current fallows	Current Fallows	Net Area Sown	Total Irrigated Land Area	Total Un-irrigated Land Area	Canals (C)	Wells/Tube-wells(W/TW)	Tanks/Lakes(T/L)	Water Falls(WF)	Others(O)	
1	2	110	111	112	113	114	115	116	117	118	119	
3075	Damodarpur	0	0	43.7	8.1	35.6	8.1	0	0	0	0	
3076	Amdiha	0	0	105.8	14.8	91	10.7	0	4	0	0	
3077	Bankati	0	0	115.8	2.4	113.3	0	0	2.4	0	0	
3078	Bandarkonda	0	0	20.2	2.4	17.8	0	0	2.4	0	0	
3079	Danrrsol	0	0	83	12.1	70.8	8.3	0	0	0	3.8	
3080	Tilabani	0	0	108.9	4	104.8	4	0	0	0	0	
3081	Baramatiala	0	0	154.2	7.3	146.9	4.3	0	0	0	3	
3082	Kechanda	0	0	89	6.5	82.6	2	0	0	0	4.4	
3083	Patpur	0	0	65.8	9	56.8	4.2	0	0	0	4.8	
3084	Maharadihi	0	0	114.3	88	26.3	79.9	0	8.1	0	0	
3085	Dharampur	0	0	106.2	79.9	26.3	79.9	0	0	0	0	
3086	Parkul	0	0	96.3	56.7	39.7	56.7	0	0	0	0	
3087	Mashara	0	0	106.4	90.6	15.8	90.6	0	0	0	0	
3088	Goala Danga	0	0	94.3	44.5	49.8	44.5	0	0	0	0	
3089	Bara Gari	0	0	78.9	41.7	37.2	41.7	0	0	0	0	
3090	Data Rampur	0	0	107.6	61.9	45.7	61.9	0	0	0	0	
3091	Pitha Baid	0	0	82.2	49.4	32.8	28.5	0	0	0	20.8	
3092	Jitpur	0	0	55.4	17.2	38.3	12.3	0	0	0	4.8	
3093	Murga Danga	0	0	6.1	0	6.1	0	0	0	0	0	
3094	Bantilla	0	0	139.2	55.7	83.6	32.1	0	0	0	23.6	
3095	Dakshinabad	0	0	93.5	64.8	28.7	64.8	0	0	0	0	
3096	Saluajamda	0	0	78.1	40.5	37.6	40.5	0	0	0	0	
3097	Jamda	0	0	78.9	20.2	58.7	20.2	0	0	0	0	
3098	Nargasol	0	0	49.8	15.6	34.2	8.3	0	7.3	0	0	
3099	Kasipur	0	0	56.6	18.1	38.4	2	0	16.1	0	0	
3100	Indkucha	0	0	21	18.2	2.8	0	0	18.2	0	0	
3101	Muragram	0	0	106.8	0	106.8	0	0	0	0	0	
3102	Hazamdihi	0	0	62.3	19.9	42.5	8.1	0	11.7	0	0	
3103	Dhanara	0	0	201	67.5	133.6	27	0	40.5	0	0	
3104	Gopi Sagar	0	0	51.4	13.8	37.6	0	0	13.8	0	0	
3105	Bena	0	0	94.7	20.5	74.2	5.1	0	15.4	0	0	
3106	Chaka	0	0	86.2	26.7	59.5	10.1	0	16.6	0	0	
3107	Kurul Pahari	0	0	30.1	11.3	18.8	0	3.3	0	8	0	
3108	Sindurpeti	0	0	218.4	32.4	186.1	12.1	0	20.2	0	0	
3109	Baurisol	0	0	30.4	9.9	20.5	5	0	4.9	0	0	
3110	Kesia	0	0	94.3	29.5	64.8	5.2	0	24.3	0	0	
3111	Bhalaidiha	0	0	19.4	8.1	11.3	2	0	6.1	0	0	
3112	Kapaskhera	0	0	61.9	17.2	44.7	9.1	0	8.1	0	0	
3113	Tiring	0	0	98.4	12	86.4	0	0	12	0	0	
3114	Katar	0	0	79.7	11.1	68.6	0	0	11.1	0	0	
3115	Nekra Sonda	0	0	10.9	0.8	10.1	0	0	0.8	0	0	
3116	Parashi Danga	0	0	59.6	29.4	30.2	0	0	29.4	0	0	

Name of three most important commodities manufactured			Name of Village	Serial Number
First	Second	Third		
120	121	122	2	1
Rice	Flour	Oil	Damodarpur	3075
Rice	Flour	Oil	Amdiha	3076
Rice		Oil	Bankati	3077
			Bandarkonda	3078
			Danrrsol	3079
			Tilabani	3080
			Baramatjala	3081
			Kechanda	3082
			Patpur	3083
Puffeal Rice			Maharadihi	3084
			Dharampur	3085
			Parkul	3086
			Mashara	3087
			Goala Danga	3088
			Bara Gari	3089
Paddy Processing	Bhachati		Data Rampur	3090
			Pitha Baid	3091
			Jitpur	3092
			Murga Danga	3093
			Bantilla	3094
Paddy Processing			Dakshinabad	3095
Paddy Processing	Bhaehati		Saluajamda	3096
Paddy Processing	Bhacheti		Jamda	3097
			Nargasol	3098
			Kasipur	3099
			Indkucha	3100
			Muragram	3101
			Hazamdihi	3102
			Dhanara	3103
			Gopi Sagar	3104
Bell Metal Utensil			Bena	3105
			Chaka	3106
			Kurul Pahari	3107
			Sindurpeti	3108
			Baurisol	3109
			Kesia	3110
			Bhalaidiha	3111
			Kapaskhera	3112
			Tiring	3113
			Katar	3114
			Nekra Sonda	3115
			Parashi Danga	3116

Census of India 2011
Amenities and Land use

Serial Number	Name of Village	Location code no.	Total area of the village (in hectares rounded up to one decimal place)	Total population (2011 census)	Number of households (2011 census)	Number of educational amenities available in village , the distance range code viz; a for 0-5 kms, b for 5-10 kms, c for 10+ kms of nearest place where facility is available							
						Pre-Primary school (PP)	Primary school (P)	Middle school (M)	Secondary School (S)	Senior Secondary school (SS)	Degree college of arts - science & commerce (ASC)	Engineering college(EC)	Medical college (MC)
1	2	3	4	5	6	7	8	9	10	11	12	13	14
3117	Khayerbani	329074	232.1	734	144	1	1	a	a	b	c	c	c
3118	Bagakhulia	329075	128.7	369	88	1	1	a	a	a	c	c	c
3119	Dhahala	329076	483.6	2681	649	3	3	1	1	b	c	c	c
3120	Bahadurpur	329077	174.2	411	97	1	1	a	a	b	c	c	c
3121	Madhabpur	329078	111.7	86	23	b	a	a	a	b	c	c	c
3122	Sabudad	329079	136.6	496	89	1	1	a	a	a	b	c	c
3123	Dumuria	329080	202.6	1182	248	1	1	a	a	b	b	c	c
3124	Dhargram	329081	180.4	780	153	1	1	a	a	a	b	c	c
3125	Sial Pahari	329082	125.8	508	115	1	1	a	a	a	a	c	c
3126	Dhabani	329083	70.8	357	79	1	1	1	a	a	a	c	c
3127	Simchaka	329084	130.6	367	82	b	a	a	a	a	b	c	c
3128	Radhanathpur	329085	62.2	314	64	1	1	a	a	a	b	c	c
3129	Saluka	329086	69.3	271	46	b	a	a	a	a	b	c	c
3130	Chandanpur	329087	109.5	508	109	1	1	a	a	a	b	c	c
3131	Benia Baid	329088	93.9	493	119	b	a	a	a	a	c	c	c
3132	Kankradara	329089	127.6	1344	292	1	1	1	1	1	c	c	c
3133	Bhedua	329090	127.6	1035	209	1	1	a		1	c	c	c
3134	Labda Para	329091	43.4	76	16	b	a	a	b	b	b	c	c
3135	Birkham	329092	72.5	113	29	1	1	a	b	b	b	c	c
3136	Jharia	329093	87.4	742	157	2	2	a	a	a	b	c	c
3137	Dakai	329094	158.4	798	170	1	1	a	a	b	c	c	c
3138	Karra	329095	96.3	270	64	b	a	a	a	b	c	c	c
3139	Kapila	329096	134.8	415	104	1	1	a	a	a	c	c	c
3140	Hetiasol	329097	115.8	664	154	1	1	1	1	a	c	c	c
3141	Sikrabad	329098	123.8	952	201	1	1	a	a	a	c	c	c
3142	Gopalpur	329099	104.1	705	141	1	1	b	a	b	c	c	c
3143	Jiakanali	329100	213.4	1053	248	1	1	b	a	b	c	c	c
3144	Pita Dungri	329101	78.5	90	18	1	1	b	a	b	c	c	c
3145	Kuchiar Mahar	329102	62	120	19	1	1	b	a	b	c	c	c
Block T O T A L :			22880.6	104592	22505	138	136	33	14	8	1	0	0

- Village Directory

(As in 2009)

le. (If not available within the : < 5 Kms, b for 5-10 Kms and c cility is available is given).						Number of Medical Amenities available. (If not available within the village , the distance range code viz; a for < 5 Kms, b for 5-10 Kms and c for 10+ kms of nearest place where facility is available is given).						Name of Village	Serial Number					
15	16	17	18	19	20	21	22	23	24	25	26			27	28	29	30	31
Management institute (MI)	Polytechnic (Pt)	Vocational training school /ITI	Non-formal training centre (NFTC)	Special school for disabled (SSD)	Others (specify)	Community health centre (CHC)	Primary health centre (PHC)	Primary health sub centre (PHS)	Maternity and child welfare centre (MCW)	T.B. clinic (TBC)	Hospital-allopathic (HA)	Hospital-alternative medicine (HO)	Dispensary (D)	Veterinary hospital (VH)	Mobile health clinic (MHC)	Family welfare centre (FWC)		
c	c	b	c	c		c	b	a	c	c	c	c	c	c	c	c	Khayerbani	3117
c	c	a	c	c		c	c	b	c	c	c	c	c	c	c	c	Bagakhulia	3118
c	c	c	1	c		c	b	1	c	c	b	c	c	b	c	c	Dhahala	3119
c	c	b	1	c	1	c	b	a	c	c	b	c	c	b	c	c	Bahadurpur	3120
c	c	b	a	c		b	b	a	b	b	b	c	b	b	c	c	Madhabpur	3121
c	c	a	b	c		c	b	b	b	b	b	c	b	b	b	b	Sabudad	3122
c	c	b	c	c		c	b	b	b	b	b	c	b	b	c	b	Dumuria	3123
c	c	b	2	c	b	c	b	b	1	b	b	b	c	b	a	c	Dhargram	3124
c	c	a	1	c	b	a	a	a	a	a	a	a	c	a	a	c	Sial Pahari	3125
c	c	a	1	c	a	a	a	a	a	a	a	c	a	a	c	c	Dhabani	3126
c	c	a	a	c	b	b	b	a	b	b	b	c	b	b	c	c	Simchaka	3127
c	c	c	c	c		b	a	a	b	a	b	b	b	b	c	b	Radhanathpur	3128
c	c	c	c	c		b	a	a	b	a	b	b	b	b	c	b	Saluka	3129
c	c	a	1	c	b	b	a	a	b	b	b	c	b	b	c	c	Chandanpur	3130
c	c	a	1	c		b	1	1	b	b	b	c	b	a	c	c	Benia Baid	3131
c	c	1	2	c		b	a	a	b	b	b	c	b	1	c	c	Kankradara	3132
c	c	a	1	c		b	a	a	b	b	b	b	b	a	c	c	Bhedua	3133
c	c	b	a	c	b												Labda Para	3134
c	c	b	a	c	b												Birkham	3135
c	c	a	1	c	b	b	b	a	b	b	b	c	b	b	c	c	Jharia	3136
c	c	b	1	c		b	b	a	b	b	b	c	b	b	c	c	Dakai	3137
c	c	b	1	c		b	b	a	b	b	b	c	b	b	c	c	Karra	3138
c	c	a	1	c		c	a	a	c	c	c	c	c	a	c	c	Kapila	3139
c	c	a	1	c		c	a	a	c	c	c	c	c	a	c	c	Hetiasol	3140
c	c	a	1	c		c	a	1	c	c	a	c	c	a	c	c	Sikrabad	3141
c	c	c	c	c		c	b	a	c	b	c	c	c	c	c	c	Gopalpur	3142
c	c	c	c	c		c	b	a	c	a	c	c	c	c	c	c	Jiakanali	3143
c	c	c	c	c		c	b	b	c	b	c	c	c	c	c	c	Pita Dungri	3144
c	c	c	c	c		c	b	b	c	b	c	c	c	c	c	c	Kuchiar Mahar	3145
0	0	3	43	0	2	1	4	26	10	3	3	2	6	6	2	27	: Block T O T A L	

Serial Number	Name of Village	Number of Non-Government Medical Amenities available.							Availability of drinking water - Yes / No							
		Charitable non Govt. hospital/Nursing home.	Medical practitioner with MBBS Degree	Medical practitioner with other degree	Medical practitioner with no degree	Traditional practitioner and faith healer .	Medicine Shop	Others	Tap water (Treated/Untreated)	Well water (Covered / Uncovered well)	Hand Pump	Tube wells / Bore well	Spring	River / Canal	Tank / Pond / Lake	Others
1	2	32	33	34	35	36	37	38	39	40	41	42	43	44	45	46
3117	Khayerbani	0	0	0	0	0	0	0	No	Yes	Yes	No	No	No	Yes	No
3118	Bagakhulia	0	0	0	0	0	0	0	No	Yes	Yes	No	No	No	Yes	No
3119	Dhahala	0	0	0	1	2	0	0	No	Yes	Yes	No	No	No	No	No
3120	Bahadurpur	0	0	0	2	1	1	0	No	Yes	Yes	No	No	No	No	No
3121	Madhabpur	0	0	0	0	0	0	0	No	Yes	Yes	No	No	No	No	No
3122	Sabudad	0	0	0	0	0	0	0	No	Yes	Yes	No	No	No	Yes	No
3123	Dumuria	0	0	0	0	0	0	0	No	Yes	Yes	No	No	No	Yes	No
3124	Dhargram	0	0	0	1	0	0	0	No	Yes	Yes	No	No	No	No	No
3125	Sial Pahari	0	0	0	0	1	0	0	No	Yes	Yes	No	No	No	No	No
3126	Dhabani	0	0	0	0	0	0	0	Yes	Yes	Yes	No	No	No	No	No
3127	Simchaka	0	0	0	0	0	0	0	No	Yes	Yes	No	No	No	No	No
3128	Radhanathpur	0	0	0	0	0	0	0	No	Yes	Yes	No	No	No	Yes	No
3129	Saluka	0	0	0	0	0	0	0	No	Yes	Yes	No	No	Yes	Yes	No
3130	Chandanpur	0	0	0	0	0	0	0	No	Yes	Yes	No	No	No	No	No
3131	Benia Baid	0	0	0	0	1	1	0	No	Yes	Yes	No	No	No	No	No
3132	Kankradara	0	0	0	2	2	1	0	No	Yes	Yes	No	No	No	No	No
3133	Bhedua	0	0	0	0	1	0	0	No	Yes	Yes	No	No	No	No	No
3134	Labda Para	0	0	0	0	1	0	0	No	Yes	Yes	No	No	No	No	No
3135	Birkham	0	0	0	0	0	0	0	No	Yes	Yes	No	No	No	No	No
3136	Jharia	0	0	0	0	0	0	0	No	Yes	Yes	No	No	No	No	No
3137	Dakai	0	0	0	0	1	0	0	No	Yes	Yes	No	No	No	No	No
3138	Karra	0	0	0	0	0	0	0	No	Yes	Yes	No	No	No	No	No
3139	Kapila	0	0	0	0	0	0	0	No	Yes	Yes	No	No	No	No	No
3140	Hetiasol	0	0	0	0	2	0	0	No	Yes	Yes	No	No	No	No	No
3141	Sikrabad	0	0	0	1	1	0	0	No	Yes	Yes	No	No	No	No	No
3142	Gopalpur	0	0	0	0	0	0	0	No	No	Yes	No	No	Yes	Yes	No
3143	Jiakanali	0	0	0	0	0	0	0	No	Yes	Yes	No	No	Yes	Yes	No
3144	Pita Dungri	0	0	0	0	0	0	0	No	No	Yes	No	No	Yes	Yes	No
3145	Kuchiar Mahar	0	0	0	0	0	0	0	No	Yes	Yes	No	No	Yes	Yes	No
Block T O T A L :		3	7	10	15	20	19	1	49	136	142	6	0	54	113	0

Availability of toilet & others Yes / No				Communication and transport facilities (If amenities available code -Yes is given except for Village Pin Code ,If not available within the village , the distance range code viz; a for < 5 Kms, b for 5-10 Kms and c for 10+ kms of nearest place where facility is available is given).									
Community toilet including bath.	Community toilet excluding bath.	Rural sanitary mart or sanitary hardware outlet available near the village.	Community bio- gas or recycle of waste for productive use.	Post office(PO)	Sub post office (SPO)	Post & Telegraph office (P&TO)	Village Pin Code	Telephones (Land lines)	Public call office (PCO)	Mobile phone coverage	Name of Village	Serial Number	
47	48	49	50	51	52	53	54	55	56	57	2	1	
No	No	No	No	a	c	c	722140	c	c	Yes	Khayerbani	3117	
No	No	No	No	a	c	c	722140	c	c	a	Bagakhulia	3118	
No	No	No	No	a	c	c	722160	Yes	Yes	Yes	Dhahala	3119	
No	No	No	No	c	Yes	c	722160	Yes	Yes	Yes	Bahadurpur	3120	
No	No	No	No	b	a	b	722160	a	a	Yes	Madhabpur	3121	
No	No	No	No	a	b	c	722140	b	b	Yes	Sabudad	3122	
No	No	No	Yes	a	b	c	722154	b	a	a	Dumuria	3123	
No	No	No	No	b	a	c	722140	b	b	Yes	Dhargram	3124	
No	No	No	No	a	a	c	722148	a	a	Yes	Sial Pahari	3125	
No	No	No	No	a	a	c		a	a	Yes	Dhabani	3126	
No	No	No	No	a	a	c	722140	a	a	Yes	Simchaka	3127	
No	No	No	No	a	a	b	722140	a	a	Yes	Radhanathpur	3128	
No	No	No	No	a	a	b	722140	a	a	Yes	Saluka	3129	
No	No	No	No	b	a	c	722173	b	b	Yes	Chandanpur	3130	
No	No	No	No	b	a	b	722140	Yes	a	Yes	Benia Baid	3131	
No	No	No	No	b	Yes	b	722140	Yes	Yes	Yes	Kankradara	3132	
No	No	No	No	b	a	b	722140	a	a	Yes	Bhedua	3133	
No	No	No	No	b	a	c	722140	b	b	Yes	Labda Para	3134	
No	No	No	No	b	a	c	722140	b	b	Yes	Birkham	3135	
No	No	No	No	b	a	c	722140	b	b	Yes	Jharia	3136	
No	No	No	No	b	a	b	722160	Yes	a	Yes	Dakai	3137	
No	No	No	No	b	a	b	722160	Yes	a	Yes	Karra	3138	
No	No	No	No	c	a	c	722140	Yes	a	Yes	Kapila	3139	
No	No	No	No	c	Yes	c	722140	Yes	a	Yes	Hetiasol	3140	
No	No	No	No	c	a	c	722140	Yes	a	Yes	Sikrabad	3141	
No	No	No	No	a	a	c	722140	b	b	Yes	Gopalpur	3142	
No	No	No	No	a	a	c	722140	b	b	Yes	Jiakanali	3143	
No	No	No	No	a	a	c	722148	b	a	Yes	Pita Dungri	3144	
No	No	No	No	a	a	c	722140	b	a	Yes	Kuchiar Mahar	3145	
1	1	1	1	13	7	0	142	32	18	133	: Block T O T A L		

Communication and transport facilities (If amenities available code -Yes is given except for Village Pin Code ,If not available within the village , the distance range code viz; a for < 5 Kms, b for 5-10 Kms and c for 10+ kms of nearest place where facility is available is given).													Village connected to highway (If amenities available code viz; a for < 5 Kms, b for 5-10 Kms and c for 10+ kms of nearest place where facility is available is given).			
Serial Number	Name of Village	Internet cafes/ Common service centre (CSC)	Private courier facility	Bus service (Public & Private)	Railway stations	Auto/Modified Autos	Taxis and Vans	Tractors	Cycle-pulled rickshaws(Manual & Machine driven)	Carts driven by animals	Sea /River ferry service	Connected to national highway(NH)	Connected to state highway(SH)	Connected to major district road (MDR)	Connected to others district road	Pucca roads
1	2	58	59	60	61	62	63	64	65	66	67	68	69	70	71	72
3117	Khayerbani	b	c	b	c	b	c	c	c	Yes	c	c	c	c	a	a
3118	Bagakhulia	b	c	b	c	a	c	c	c	Yes	c	c	c	b	b	b
3119	Dhahala	c	c	Yes	c	c	c	Yes	c	Yes	c	c	c			Yes
3120	Bahadurpur	c	c	Yes	c	c	c	Yes	c	Yes	c	c	c	Yes		a
3121	Madhabpur	b	b	a	c	c	b	a	b	Yes	c	c	b	Yes	b	a
3122	Sabudad	b	b	Yes	c	b	b	b	b	Yes	c	c	c	b	Yes	Yes
3123	Dumuria	b	b	Yes	c	b	b	b	b	Yes	c	c	c	b	b	Yes
3124	Dhargram	b	b	Yes	c	c	Yes	Yes	b	Yes	c	c	b	Yes	Yes	Yes
3125	Sial Pahari	a	a	a	c	c	a	a	a	Yes	c	c	b	a	a	a
3126	Dhabani	a	a	Yes	c	c	a	a	a	Yes	c	c	b	a	Yes	Yes
3127	Simchaka	a	a	Yes	c	c	b	a	a	Yes	c	c	b	a	Yes	Yes
3128	Radhanathpur	b	b	a	c	b	b	a	a	Yes	c	c	c	b	a	a
3129	Saluka	b	b	a	c	c	b	a	a	Yes	c	c	c	b	a	a
3130	Chandanpur	b	b	a	c	c	b	a	b	Yes	c	c	b	a	a	a
3131	Benia Baid	b	b	a	c	c	b	Yes	b	Yes	c	c	b	a	Yes	a
3132	Kankradara	b	b	Yes	c	c	b	Yes	b	Yes	c	c	b	a	Yes	a
3133	Bhedua	b	b	a	c	c	b	Yes	b	Yes	c	c	b	a	a	a
3134	Labda Para	b	b	a	c	c	b	a	b	Yes	c	c	b	a	a	a
3135	Birkham	b	b	a	c	c	b	a	b	Yes	c	c	b	a	a	a
3136	Jharia	b	b	a	c	c	b	a	b	Yes	c	c	b	a	a	a
3137	Dakai	b	b	a	c	c	b	Yes	b	Yes	c	c	b	a	b	Yes
3138	Karra	b	b	a	c	c	b	Yes	b	Yes	c	c	b	a	b	a
3139	Kapila	c	c	a	c	c	c	Yes	c	Yes	c	c	c	a		Yes
3140	Hetiasol	c	c	a	c	c	c	Yes	c	Yes	c	c	c	a		Yes
3141	Sikrabad	c	c	a	c	c	c	Yes	c	Yes	c	c	c	a	a	Yes
3142	Gopalpur	c	c	a	c	c	a	Yes	c	Yes	Yes	c	c	c	Yes	Yes
3143	Jiakanali	c	c	a	c	c	c	Yes	c	Yes	c	c	c	c	a	a
3144	Pita Dungri	c	c	a	c	c	c	a	c	Yes	c	c	c	c	a	a
3145	Kuchiar Mahar	c	c	a	c	c	c	Yes	c	Yes	c	c	c	c	Yes	Yes
Block T O T A L :		4	4	34	0	1	15	70	16	141	1	0	10	14	35	55

ys,village roads, banks & credit societies :-Yes is given, If not available within the code viz; a for <5 Kms, b for 5-10 Kms place where facility is available is given).													Availability of miscellaneous facilities (If amenities available code -Yes is given, If not available within the village , the distance range code viz; a for < 5 Kms, b for 5-10 Kms and c for 10+ kms of nearest place where facility is available is given).			
Kutchcha roads	Water bounded macadam(WBM) roads	Navigable waterway (river/canal)(NW)	Footpaths (FP)	Commercial & Co-operative Banks	ATM	Agricultural Credit Societies	Self-Help Group (SHG)	Public distribution system (PDS) shop	Mandis / Regular market	Weekly Haat	Agricultural marketing society	Integrated Child Development Scheme (Nutritional Centres)	Anganwadi Centre (Nutritional Centres)	Others (Nutritional Centres)	Name of Village	Serial Number
73	74	75	76	77	78	79	80	81	82	83	84	85	86	87	2	1
a	c	c	b	c	c	Yes	b	c	c	c	Yes	Yes	Yes	Khayerbani	3117	
a	c	c	b	c	c	Yes	a	c	c	c	Yes	Yes	Yes	Bagakhulia	3118	
Yes	a	Yes	b	c	c	Yes	Yes	c	b	c	c	Yes	Yes	Dhahala	3119	
Yes	a		b	c	c	Yes	a	c	c	a	c	Yes	Yes	Bahadurpur	3120	
Yes	a		b	b	c	a	a	Yes	b	b	b	Yes	Yes	Madhabpur	3121	
b	c	c	b	b	c	Yes	a	c	b	b	Yes	Yes	b	Sabudad	3122	
Yes	b	c	b	b	c	Yes	a	c	b	b	Yes	Yes	Yes	Dumuria	3123	
Yes	b	c	b	b	c	Yes	Yes	c	a	a	b	Yes	Yes	Dhargram	3124	
Yes	a	c	a	a	c	Yes	a	c	a	a	a	Yes	Yes	Sial Pahari	3125	
Yes	a	c	a	a	c	Yes	a	c	a	a	a	Yes	Yes	Dhabani	3126	
Yes	b	c	b	b	Yes	Yes	a	c	a	b	b	Yes	Yes	Simchaka	3127	
Yes	b	b	a	b	c	Yes	a	c	b	a	b	Yes	Yes	Radhanathpur	3128	
Yes	b	b	a	b	c	Yes	a	c	b	a	b	Yes	Yes	Saluka	3129	
Yes	b	c	b	b	c	Yes	a	c	b	b	b	Yes	Yes	Chandanpur	3130	
Yes	b		a	b	c	Yes	a	c	b	b	b	a	Yes	Benia Baid	3131	
Yes	b		Yes	b	c	Yes	Yes	c	b	b	b	Yes	Yes	Kankradara	3132	
Yes	b		a	b	c	Yes	a	c	b	b	b	Yes	Yes	Bhedua	3133	
Yes	b	c	b	b	c	a	a	c	a	a	b	a	Yes	Labda Para	3134	
Yes	b	c	b	b	c	a	a	Yes	b	b	b	Yes	Yes	Birkham	3135	
Yes	b	c	b	b	c	Yes	a	c	b	a	b	Yes	Yes	Jharia	3136	
Yes	Yes		b	b	Yes	Yes	a	c	b	b	b	Yes	Yes	Dakai	3137	
Yes	a		b	b	b	a	Yes	c	b	b	b	Yes	Yes	Karra	3138	
Yes			a	c	b	Yes	a	c	c	c	c	Yes	Yes	Kapila	3139	
Yes	a	Yes	a	c	c	Yes	a	c	c	c	c	Yes	Yes	Hetiasol	3140	
Yes			a	c	c	Yes	Yes	c	c	c	c	Yes	Yes	Sikrabad	3141	
Yes	c	Yes	a	c	c	Yes	Yes	c	c	c	c	Yes	Yes	Gopalpur	3142	
Yes	c	a	c	Yes	c	Yes	a	c	c	b	c	Yes	Yes	Jiakanali	3143	
Yes	c	a	b	c	c	Yes	a	c	c	c	c	Yes	Yes	Pita Dungri	3144	
Yes	c	a	b	c	c	Yes	a	c	c	a	c	Yes	Yes	Kuchiar Mahar	3145	
133	34	6	24	7	1	7	139	35	12	7	11	57	134	139	: Block T O T A L	

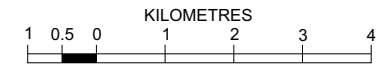
Availability of miscellaneous facilities (If amenities available code -Yes is given, If not available within the village , the distance range code viz; a for < 5 Kms, b for 5-10 Kms and c for 10+ kms of nearest place where facility is available is given).													Availability of electricity (Yes/No)			
Serial Number	Name of Village	ASHA (Accredited Social Health Activist)	Community centre with/without TV	Sports Field,	Sports Club / Recreation Centre	Cinema / Video Hall	Public Library	Public Reading Room	Newspaper Supply	Assembly Polling station	Birth & Death Registration Office	Power Supply for Domestic Use (ED)	Power Supply for Agricultural Use (EAG)	Power Supply for Commercial Use (EC)	Power Supply for All Uses (EA)	
1	2	88	89	90	91	92	93	94	95	96	97	98	99	100	101	
3117	Khayerbani	Yes	c	Yes	Yes	c	c	c	c	Yes	b	Yes	No	No	No	
3118	Bagakhulia	Yes	c	Yes	Yes	c	c	c	c	Yes	b	Yes	No	No	No	
3119	Dhahala	Yes	c	Yes	Yes	a	b	b	Yes	Yes	b	Yes	No	Yes	No	
3120	Bahadurpur	Yes	c	a	Yes	Yes	b	b	Yes	a	b	Yes	No	Yes	No	
3121	Madhabpur	a	b	a	a	a	b	b	a	a	b	Yes	No	Yes	No	
3122	Sabudad	Yes	b	Yes	Yes	b	b	Yes	Yes	a	a	Yes	No	No	No	
3123	Dumuria	Yes	b	Yes	Yes	b	b	b	b	Yes	b	Yes	No	No	No	
3124	Dhargram	Yes	b	Yes	Yes	b	b	b	Yes	Yes	b	Yes	No	Yes	No	
3125	Sial Pahari	a	a	Yes	Yes	a	a	a	Yes	Yes	a	Yes	No	Yes	No	
3126	Dhabani	a	a	Yes	Yes	a	a	a	Yes	a	a	Yes	No	Yes	No	
3127	Simchaka	a	b	Yes	Yes	b	a	a	Yes	a	a	Yes	No	Yes	No	
3128	Radhanathpur	Yes	b	Yes	b	b	a	a	b	a	a	Yes	Yes	Yes	Yes	
3129	Saluka	Yes	b	Yes	b	b	a	a	b	a	a	Yes	Yes	Yes	Yes	
3130	Chandanpur	Yes	b	Yes	Yes	b	a	Yes	Yes	a	a	Yes	No	Yes	No	
3131	Benia Baid	Yes	b	Yes	Yes	Yes	a	a	Yes	a	a	Yes	No	Yes	No	
3132	Kankradara	Yes	b	Yes	Yes	a	Yes	Yes	Yes	Yes	Yes	Yes	No	Yes	No	
3133	Bhedua	Yes	b	Yes	Yes	a	a	a	Yes	Yes	a	Yes	No	Yes	No	
3134	Labda Para	Yes	b	a	a	b	b	b	a	a	b	Yes	No	No	No	
3135	Birkham	Yes	b	Yes	Yes	b	b	b	a	a	b	Yes	No	No	No	
3136	Jharia	Yes	b	Yes	Yes	b	a	b	Yes	a	a	Yes	No	Yes	No	
3137	Dakai	Yes	b	a	Yes	a	b	b	Yes	a	b	Yes	No	Yes	No	
3138	Karra	a	b	a	Yes	a	b	b	Yes	a	b	Yes	No	Yes	No	
3139	Kapila	a	c	Yes	Yes	a	a	a	Yes	a	a	Yes	No	Yes	No	
3140	Hetiasol	Yes	c	Yes	Yes	a	a	a	Yes	Yes	a	Yes	No	Yes	No	
3141	Sikrabad	Yes	c	Yes	Yes	a	a	a	Yes	Yes	a	Yes	No	Yes	No	
3142	Gopalpur	Yes	c	a	c	c	b	b	b	a	b	Yes	Yes	Yes	Yes	
3143	Jiakanali	Yes	c	Yes	c	c	b	b	b	Yes	b	Yes	Yes	Yes	Yes	
3144	Pita Dungri	Yes	c	a	c	c	b	b	c	a	b	Yes	Yes	Yes	Yes	
3145	Kuchiar Mahar	Yes	c	Yes	c	c	b	b	b	a	b	Yes	Yes	Yes	Yes	
Block T O T A L :		104	34	99	90	30	29	32	78	69	32	146	23	55	23	

Nearest Town		Land Use								
		Area under different types of land use (in hectares rounded up to one decimal place)								
Name	Distance range code i.e. a for < 5 Kms, b for 5-10 Kms and c for 10+ kms .	Forests	Area under Non-agricultural Uses	Barren and Un-cultivable land	Permanent Pastures and Other Grazing Lands	Land Under Miscellaneous Tree Crops etc.	Culturable Waste Land	Name of Village	Serial Number	
102	103	104	105	106	107	108	109	2	1	
KHATRA	c	136.8	29.2	0	0	0	0	Khayerbani	3117	
KHATRA	c	94.3	12.2	0	0	0	0	Bagakhulia	3118	
KHATRA	c	127.1	77.7	0	0	0	0	Dhahala	3119	
KHATRA	c	30.2	22.5	0	0	0	0	Bahadurpur	3120	
KHATRA	b	94.7	4	0	0	0	0	Madhabpur	3121	
KHATRA	b	0	33.9	0	0	0	0	Sabudad	3122	
KHATRA	b	66	31.4	0	0	0	0	Dumuria	3123	
KHATRA	b	66	9.2	0	0	0	0	Dhargram	3124	
KHATRA	b	70	16.5	0	0	0	0	Sial Pahari	3125	
KHATRA	b	0	21.4	0	0	0	0	Dhabani	3126	
KHATRA	b	0	62.6	0	0	0	0	Simchaka	3127	
KHATRA	b	0	8.4	0	0	0	0	Radhanathpur	3128	
KHATRA	b	0	18.7	0	0	0	0	Saluka	3129	
KHATRA	b	0	30.2	0	0	0	0	Chandanpur	3130	
KHATRA	b	0	40.1	0	0	0	0	Benia Baid	3131	
KHATRA	b	0	27.6	0	0	0	0	Kankradara	3132	
KHATRA	b	0	19.2	0	0	0	0	Bhedua	3133	
KHATRA	b	0	2.9	0	0	0	0	Labda Para	3134	
KHATRA	b	0	39.7	0	0	0	0	Birkham	3135	
KHATRA	b	0	11.7	0	0	0	0	Jharia	3136	
KHATRA	b	0	26.1	0	0	0	0	Dakai	3137	
KHATRA	b	0	27.9	0	0	0	0	Karra	3138	
KHATRA	c	0	46.2	0	0	0	0	Kapila	3139	
KHATRA	c	0	27.5	0	0	0	0	Hetiasol	3140	
KHATRA	c	0	20	0	0	0	0	Sikrabad	3141	
KHATRA	c	0	26.8	0	0	0	0	Gopalpur	3142	
KHATRA	c	0	47.4	0	0	0	0	Jiakanali	3143	
KHATRA	c	0	46.8	0	0	0	0	Pita Dungri	3144	
KHATRA	c	0	23.6	0	0	0	0	Kuchiar Mahar	3145	
0	0	3019.4	7588	0	0	0	0	0 : Block T O T A L		

Land Use												
Area under different types of land use (in hectares rounded up to one decimal place)							Area irrigated by source (in hectare).					
Serial Number	Name of Village	Fallow lands other than current fallows	Current Fallows	Net Area Sown	Total Irrigated Land Area	Total Un-irrigated Land Area	Canals (C)	Wells/Tube-wells(W/TW)	Tanks/Lakes(T/L)	Water Falls(WF)	Others(O)	
1	2	110	111	112	113	114	115	116	117	118	119	
3117	Khayerbani	0	0	66.1	8.2	57.9	0	0	8.2	0	0	
3118	Bagakhulia	0	0	22.3	4	18.2	0	0	4	0	0	
3119	Dhahala	0	0	278.8	178.1	100.8	178.1	0	0	0	0	
3120	Bahadurpur	0	0	121.6	72.8	48.8	72.8	0	0	0	0	
3121	Madhabpur	0	0	13	4	8.9	4	0	0	0	0	
3122	Sabudad	0	0	102.7	90.6	12.1	56.7	33.9	0	0	0	
3123	Dumuria	0	0	105.2	60.7	44.5	60.7	0	0	0	0	
3124	Dhargram	0	0	105.2	60.7	44.5	60.7	0	0	0	0	
3125	Sial Pahari	0	0	39.2	26.3	12.9	26.3	0	0	0	0	
3126	Dhabani	0	0	49.4	32.4	17	32.4	0	0	0	0	
3127	Simchaka	0	0	68	41.7	26.3	41.7	0	0	0	0	
3128	Radhanathpur	0	0	53.8	40.5	13.4	40.5	0	0	0	0	
3129	Saluka	0	0	50.6	20.2	30.4	20.2	0	0	0	0	
3130	Chandanpur	0	0	79.3	64.8	14.6	64.8	0	0	0	0	
3131	Benia Baid	0	0	53.8	24.3	29.5	24.3	0	0	0	0	
3132	Kankradara	0	0	99.9	97.1	2.8	97.1	0	0	0	0	
3133	Bhedua	0	0	108.4	42.9	65.5	42.9	0	0	0	0	
3134	Labda Para	0	0	40.5	32.4	8.1	32.4	0	0	0	0	
3135	Birkham	0	0	32.8	26.2	6.6	26.2	0	0	0	0	
3136	Jharia	0	0	75.7	64.8	10.9	64.8	0	0	0	0	
3137	Dakai	0	0	132.3	80.9	51.4	80.9	0	0	0	0	
3138	Karra	0	0	68.4	52.6	15.8	52.6	0	0	0	0	
3139	Kapila	0	0	88.6	52.6	36	52.6	0	0	0	0	
3140	Hetiasol	0	0	88.2	64.8	23.5	64.8	0	0	0	0	
3141	Sikrabad	0	0	103.8	64.8	39	64.8	0	0	0	0	
3142	Gopalpur	0	0	77.3	32.4	44.9	32.4	0	0	0	0	
3143	Jiakanali	0	0	165.9	109.3	56.6	109.3	0	0	0	0	
3144	Pita Dungri	0	0	31.7	9.3	22.4	9.3	0	0	0	0	
3145	Kuchiar Mahar	0	0	38.4	18.2	20.2	18.2	0	0	0	0	
Block T O T A L :		0	0	12273	4591.1	7682.6	2589.5	427.9	1105.9	76.4		

Name of three most important commodities manufactured			Name of Village	Serial Number
First	Second	Third		
120	121	122	2	1
			Khayerbani	3117
			Bagakhulia	3118
Bhachati	Paddy Processing		Dhahala	3119
Bamboo Works	Bhachati		Bahadurpur	3120
Bhuchati			Madhabpur	3121
			Sabudad	3122
			Dumuria	3123
Paddy Process	Bhachati		Dhargram	3124
Paddy Process		Bhachati	Sial Pahari	3125
Bhachati			Dhabani	3126
Paddy		Bhachati	Simchaka	3127
			Radhanathpur	3128
			Saluka	3129
	Bhachati		Chandanpur	3130
Paddy Processing	Bhachati		Benia Baid	3131
Paddy Pracessing	Stone Chips	Bhachati	Kankradara	3132
Paddy Processing	Bamboo Works		Bhedua	3133
Paddy Processir			Labda Para	3134
Paddy Processing			Birkham	3135
Paddy Program	Bhachati		Jharia	3136
Paddy Processing			Dakai	3137
Paddy Processing	Bhachati		Karra	3138
Paddy Processing	Bhachati		Kapila	3139
			Hetiasol	3140
Paddy Processing	Bhachati	Stone Chips	Sikrabad	3141
			Gopalpur	3142
			Jiakanali	3143
			Pita Dungri	3144
			Kuchiar Mahar	3145
			: Block T O T A L	

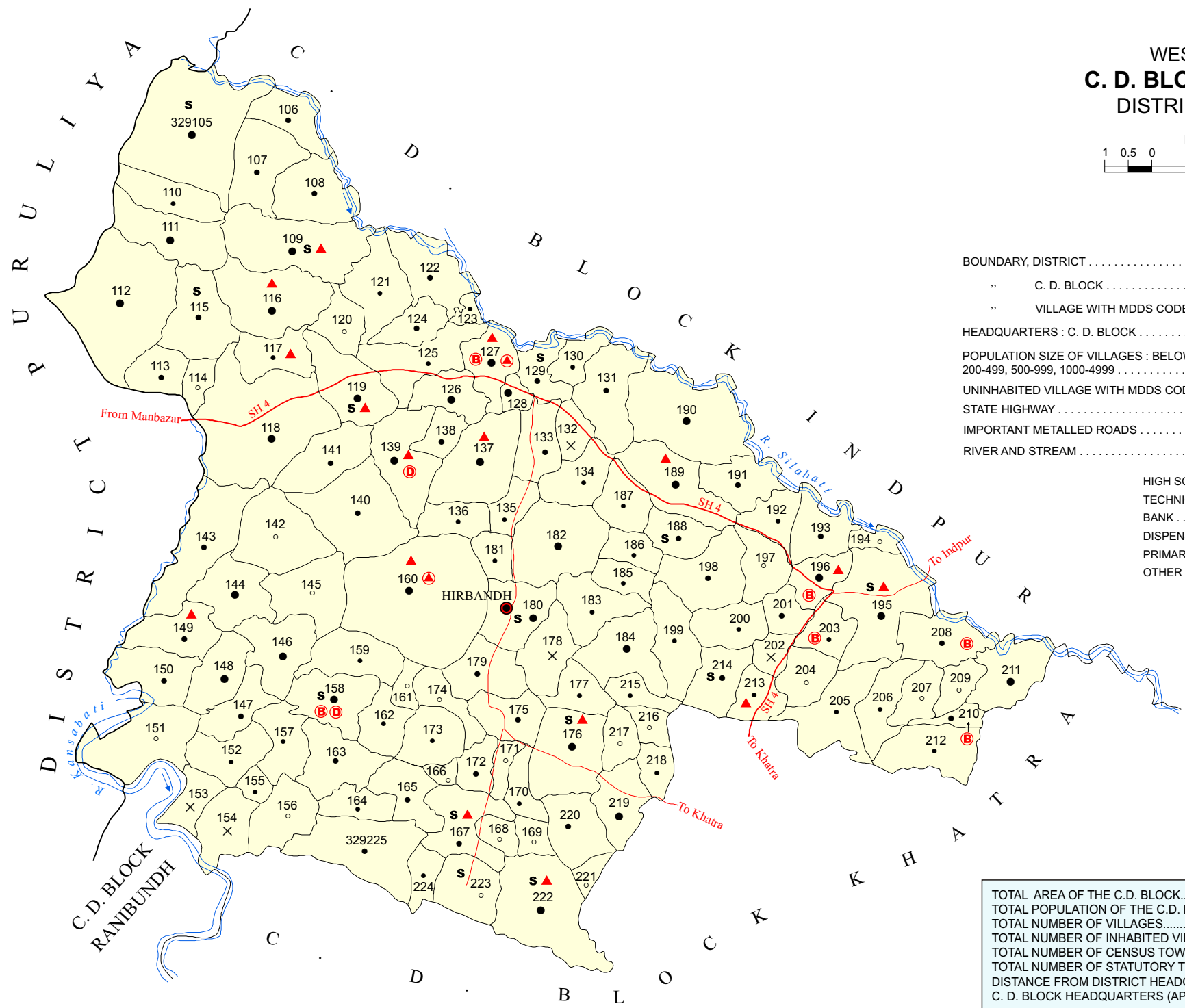
INDIA
WEST BENGAL
C. D. BLOCK HIRBANDH
DISTRICT BANKURA



- BOUNDARY, DISTRICT ————
- " C. D. BLOCK ————
- " VILLAGE WITH MDDS CODE 329105
- HEADQUARTERS : C. D. BLOCK ●
- POPULATION SIZE OF VILLAGES : BELOW 200, 200-499, 500-999, 1000-4999 ○ ● ● ● ●
- UNINHABITED VILLAGE WITH MDDS CODE X 329154
- STATE HIGHWAY ———— SH 4
- IMPORTANT METALLED ROADS ————
- RIVER AND STREAM ————

- HIGH SCHOOL / INTER COLLEGE . **S**
- TECHNICAL INSTITUTIONS **T**
- BANK **B**
- DISPENSARY..... **D**
- PRIMARY HEALTH CENTRE **A**
- OTHER MEDICAL SERVICES **▲**

TOTAL AREA OF THE C.D. BLOCK.....	190.97 Sq. Kms.
TOTAL POPULATION OF THE C.D. BLOCK.....	83834
TOTAL NUMBER OF VILLAGES.....	121
TOTAL NUMBER OF INHABITED VILLAGES.....	116
TOTAL NUMBER OF CENSUS TOWNS.....	NIL
TOTAL NUMBER OF STATUTORY TOWNS.....	NIL
DISTANCE FROM DISTRICT HEADQUARTERS TO C. D. BLOCK HEADQUARTERS (APPROX.)	30 Kms.



Alphabetical List of Villages

Name of the CD Block : Hirbandh

CD Block Code (2011) : 0221

Sl. No.	Name of the Village	PLCN 2001	MDDS PLCN 2011
1	2	3	4
1	Amjhuri	02286700	329160
2	Aral Chhota	02283900	329132
3	Aralbara	02283100	329124
4	Arjunda	02287600	329169
5	Asberya	02291500	329208
6	Ashatara	02284700	329140
7	Bagaldhara	02291900	329212
8	Bagjobra	02292400	329217
9	Baharamuri	02290200	329195
10	Bamni	02285300	329146
11	Banagarya	02290700	329200
12	Bangopalpur	02281500	329108
13	Bansol	02282700	329120
14	Bara Gajra	02291400	329207
15	Barkania	02288000	329173
16	Basudebpur	02289000	329183
17	Batikara	02282300	329116
18	Bauridihi	02287900	329172
19	Belkanlia	02287800	329171
20	Benagaria	02284100	329134
21	Bhedua	02285700	329150
22	Bhelai Diha	02289200	329185
23	Bhogra	02289500	329188
24	Bhojda	02292600	329219
25	Bhuakana	02287400	329167
26	Bhubandihi	02291100	329204
27	Bhuchu Dungri	02287200	329165
28	Bhutardihi	02286200	329155
29	Bijardihi	02286800	329161
30	Biradihi	02285000	329143
31	Brahma Danga	02284400	329137
32	Chaka Doba	02286900	329162
33	Chakadoba	02288400	329177
34	Chalka	02281300	329106
35	Chanpasol	02288900	329182
36	Chatanibaid	02281400	329107
37	Damodarpur	02283200	329125
38	Debidia	02289700	329190
39	Deulagara	02293000	329223
40	Deuli	02283600	329129
41	Dhairapara	02288100	329174

Alphabetical List of Villages

Name of the CD Block : Hirbandh

CD Block Code (2011) : 0221

Sl. No.	Name of the Village	PLCN 2001	MDDS PLCN 2011
1	2	3	4
42	Dhajamanipur	02289800	329191
43	Dhanarangi	02281900	329112
44	Dhanga Dungri	02288500	329178
45	Dharampur	02286400	329157
46	Dias Dihi	02291300	329206
47	Dighi	02289600	329189
48	Diktor	02285100	329144
49	Domohani	02293100	329224
50	Dulalpur	02283700	329130
51	Elora	02281800	329111
52	Fetapur	02282100	329114
53	Gobarda	02292900	329222
54	Golakpur	02286100	329154
55	Gopalpur	02282200	329115
56	Guniada	02281200	329105
57	Harirampur	02281700	329110
58	Hir Bandh	02288700	329180
59	Hirakhon	02284200	329135
60	Husum Danga	02289400	329187
61	Indpur	02292800	329221
62	Itamara	02287100	329164
63	Itamara	02290500	329198
64	Jadurbankata	02291700	329210
65	Jagatpur	02289300	329186
66	Jambeda	02287500	329168
67	Jambedy	02290900	329202
68	Jamdahara	02288200	329175
69	Jhapandihi	02285900	329152
70	Jharia Kucha	02282500	329118
71	Jhat Pukhuria	02289100	329184
72	Jibanpur	02284900	329142
73	Jibanpur	02290300	329196
74	Kadamkarali	02292500	329218
75	Kadia	02282800	329121
76	Kaliahuta	02291600	329209
77	Kaliapathar	02290000	329193
78	Kendua	02286000	329153
79	Khandarani	02293200	329225
80	Khayer Kundi	02283000	329123
81	Kundurka	02285400	329147
82	Lachaipur	02282000	329113

Alphabetical List of Villages

Name of the CD Block : Hirbandh

CD Block Code (2011) : 0221

Sl. No.	Name of the Village	PLCN 2001	MDDS PLCN 2011
1	2	3	4
83	Lalbazar	02283500	329128
84	Lalraydihi	02292300	329216
85	Lutia	02285800	329151
86	Madhupur	02287300	329166
87	Mahal Danga	02284500	329138
88	Maiti Bandh	02291200	329205
89	Malian	02283400	329127
90	Manora	02286300	329156
91	Masanjhar	02292100	329214
92	Mirgi	02288600	329179
93	Mosiara	02286500	329158
94	Nanda	02282600	329119
95	Naria	02284000	329133
96	Nipania	02284300	329136
97	Nischintapur	02291800	329211
98	Nowadihi	02284800	329141
99	Paira	02285500	329148
100	Pakhuria	02282900	329122
101	Palashbani	02292700	329220
102	Patasimul	02292200	329215
103	Pathardihi	02290800	329201
104	Ranga	02284600	329139
105	Rangamati	02292000	329213
106	Rangametia	02285200	329145
107	Salapahari	02281600	329109
108	Shyamnagar	02283300	329126
109	Shyampur	02290100	329194
110	Simlabandh	02285600	329149
111	Simul Kundi	02288800	329181
112	Sitampur	02287000	329163
113	Soul Ponamara	02286600	329159
114	Talgaria	02290400	329197
115	Tentulia	02283800	329131
116	Tilabad	02282400	329117
117	Tilabani	02288300	329176
118	Tirsulia	02287700	329170
119	Topabari	02289900	329192
120	Uganpathar	02290600	329199
121	Uparhir	02291000	329203

Census of India 2011
Amenities and Land use

Serial Number	Name of Village	Location code no.	Total area of the village (in hectares rounded up to one decimal place)	Total population (2011 census)	Number of households (2011 census)	Number of educational amenities available in village, the distance range code viz; a for 0-5 kms, b for 5-10 kms, c for 10+ kms of nearest place where facility is available							
						Pre-Primary school (PP)	Primary school (P)	Middle school (M)	Secondary School (S)	Senior Secondary school (SS)	Degree college of arts, science & commerce (ASC)	Engineering college(EC)	Medical college (MC)
1	2	3	4	5	6	7	8	9	10	11	12	13	14

Name of District:-Bankura

Name of CD Block:-Hirbandh

3146	Guniada	329105	536.7	1772	354	2	2	1	1	c	b	c	c
3147	Chalka	329106	138.5	633	123	1	1	a	a	b	b	c	c
3148	Chatanibaid	329107	193	627	152	1	1	a	a	b	b	c	c
3149	Bangopalpur	329108	191.3	605	151	1	1	a	a	b	b	c	c
3150	Salapahari	329109	363	1300	267	2	2	1	1	b	b	c	c
3151	Harirampur	329110	135.2	391	70	1	1	a	a	b	b	c	c
3152	Elora	329111	262.2	1504	304	2	2	a	a	b	b	c	c
3153	Dhanarangi	329112	494.6	1635	331	1	1	1	a	a	b	c	c
3154	Lachapur	329113	105.6	551	116	2	2	a	a	a	b	c	c
3155	Fetapur	329114	61.2	185	31	1	1	a	a	a	c	c	c
3156	Gopalpur	329115	217.9	999	230	1	1	1	1	1	c	c	c
3157	Batikara	329116	293	1047	212	2	2	a	a	a	c	c	c
3158	Tilabad	329117	133.3	480	99	1	1	a	a	a	c	c	c
3159	Jharia Kucha	329118	567	2493	520	2	2	a	a	a	c	c	c
3160	Nanda	329119	215.5	1062	200	1	1	1	1	1	c	c	c
3161	Bansol	329120	98.3	84	21	a	a	a	a	a	b	c	c
3162	Kadia	329121	188.5	488	100	1	1	a	a	b	b	c	c
3163	Pakhuria	329122	167.6	947	196	1	1	a	a	b	c	c	c
3164	Khayer Kundi	329123	33.2	257	57	1	1	b	b	c	c	c	c
3165	Aralbara	329124	98.9	608	121	1	1	a	a	b	c	c	c
3166	Damodarpur	329125	207.5	255	54	a	a	a	a	c	c	c	c
3167	Shyamnagar	329126	124.7	1385	246	1	1	a	a	b	c	c	c
3168	Malian	329127	138.2	2457	493	3	3	a	a	b	c	c	c
3169	Lalbazar	329128	40.8	2533	544	1	1	a	a	b	c	c	c
3170	Deuli	329129	109.3	816	185	1	1	1	1	1	c	c	c
3171	Dulalpur	329130	82.6	256	63	a	a	a	a	b	c	c	c
3172	Tentulia	329131	221.6	935	194	2	2	a	a	b	c	c	c
3173	Aral Chhota	329132	74.9	0	0								
3174	Naria	329133	144.4	549	124	1	1	a	a	b	c	c	c
3175	Benagaria	329134	142	431	96	1	1	b	b	b	c	c	c
3176	Hirakhon	329135	83	216	46	a	a	a	a	a	c	c	c
3177	Nipania	329136	101.6	363	67	1	1	a	a	a	c	c	c
3178	Brahma Danga	329137	265.9	1037	210	1	1	a	b	b	c	c	c
3179	Mahal Danga	329138	70.1	913	197	2	2	a	a	b	c	c	c
3180	Ranga	329139	233.5	1333	269	1	1	a	a	b	c	c	c
3181	Ashatara	329140	329.7	638	132	1	1	b	b	b	c	c	c
3182	Nowadihi	329141	186.6	516	128	1	1	b	b	b	c	c	c
3183	Jibanpur	329142	243	170	36	c	a	b	b	b	c	c	c
3184	Biradihi	329143	289.9	705	155	1	1	b	b	b	c	c	c
3185	Diktor	329144	188	1188	256	1	1	a	a	a	c	c	c

- Village Directory

(As in 2009)

le. (If not available within the < 5 Kms, b for 5-10 Kms and c if facility is available is given).																				Number of Medical Amenities available. (If not available within the village, the distance range code viz; a for < 5 Kms, b for 5-10 Kms and c for 10+ kms of nearest place where facility is available is given).		Name of Village	Serial Number
Management institute (MI)	Polytechnic (Pt)	Vocational training school /ITI	Non-formal training centre (NFTC)	Special school for disabled (SSD)	Others (specify)	Community health centre (CHC)	Primary health centre (PHC)	Primary health sub centre (PHS)	Maternity and child welfare centre (MCW)	T.B. clinic (TBC)	Hospital-allopathic (HA)	Hospital-alternative medicine (HO)	Dispensary (D)	Veterinary hospital (VH)	Mobile health clinic (MHC)	Family welfare centre (FWC)							
15	16	17	18	19	20	21	22	23	24	25	26	27	28	29	30	31		2	1				

Location CodeNo:-339

Location CodeNo:-0221

c	c	c				c	c	b	b	c	c	c	a	c	c	b	Guniada	3146
c	c	c				c	b	a	a	c	c	c	a	c	c	a	Chalka	3147
c	c	c	c			c	b	a	a	c	c	c	b	c	c	a	Chatanibaid	3148
c	c	c				c	b	a	a	c	c	c	b	c	c	a	Bangopalpur	3149
c	c	c	c	c		c	b	1	b	a	c	c	b	c			Salapahari	3150
c	c	c				c	b	a	a	c	c	c	b	c		a	Harirampur	3151
c	c	c	c	c		c	b	a		c	c	c	b	c			Elora	3152
c	c	c	c	c		c	b	a	b	c	c	c	b	c			Dhanarangi	3153
c	c	c	a			c	b	a									Lachapur	3154
c	c	c	c	c		b	a	a	a	c	c	c	a	c	c	a	Fetapur	3155
c	c	c				c	b	a									Gopalpur	3156
c	c	c	c		1	c	b	1	c	c	c	c	a	1	b		Batikara	3157
c	c	c	c	c		b	b	1	1	c	c	c	b	c	c	1	Tilabad	3158
c	c	c	c	c		b	a	a	a	c	c	c	a	c	c	a	Jharia Kucha	3159
c	c	c	c	c		b	a	1	1	c	c	c	a	c	c	1	Nanda	3160
c	c	c				c	b	a		c	c		a	c		c	Bansol	3161
c	c	c				c	a	a	c	c	c		a	c			Kadia	3162
c	c	c	c			c	b	a	a	c	c	c	c	c	c	c	Pakhuria	3163
c	c	c	c	c		c	b	b	b	c	c	c	c	c	c	c	Khayer Kundi	3164
c	c	c	c	c		c	b	a	a	c	c	c	c	c	c	c	Aralbara	3165
c	c	c	c	c		c	a	a	a	c	c	c	c	c	c	c	Damodarpur	3166
c	c	c	c	c		b	a	a	b	c	b	c	b	c	c	b	Shyamnagar	3167
c	c	c	c	c		c	1	1	b	c	1	c	b	c	c	b	Malian	3168
c	c	c	c	c		a	a	a	b	b	a	a	a	b		b	Lalbazar	3169
c	c	c	c	c		b	a	a	a	c	b	c	b	c	c	c	Deuli	3170
c	c	c	c	c		b	a	a	a	c	c	c	c	b	c	c	Dulalpur	3171
c	c	c	c	c		b	a	a	b	c	c	c	b	c	c	c	Tentulia	3172
																	Aral Chhota	3173
c	c	c	c	c		c	b	a	b	c	b	c	b	b		b	Naria	3174
c	c	c	c	c		c	b	a	b	c	b	c	a	b		b	Benagaria	3175
c	c	c	c	c		c	b	a	b	c	b	c	b	b		b	Hirakhon	3176
c	c	c	c	c		c	a	a	a	c	a	c	a	c	c	a	Nipania	3177
c	c	c	c	c		a	a	1	1	b	a	b	a	b		b	Brahma Danga	3178
c	c	c	c	c		b	a	a	a	c	b	c	b	c	c	c	Mahal Danga	3179
c	c	c	c	c		c	a	1	1	b	b	c	1	c		b	Ranga	3180
c	c	c	c	c		c	b	a	b	c	b	c	a	c		b	Ashatara	3181
c	c	c	c	c		c	b	a	b	b	b	c	b	c		b	Nowadihi	3182
c	c	c	c	c		b	b	a	a	c	b	c	b	c	c	b	Jibanpur	3183
c	c	c	c	c		b	b	a	a	c	b	c	b	c	c	b	Biradihi	3184
c	c	c	c	c		b	a	c	a	c	b	c	a	c	c	b	Diktor	3185

Serial Number	Name of Village	Number of Non-Government Medical Amenities available.							Availability of drinking water - Yes / No							
		Charitable non Govt. hospital/Nursing home.	Medical practitioner with MBBS Degree	Medical practitioner with other degree	Medical practitioner with no degree	Traditional practitioner and faith healer .	Medicine Shop	Others	Tap water (Treated/Untreated)	Well water (Covered / Uncovered well)	Hand Pump	Tube wells / Bore well	Spring	River / Canal	Tank / Pond / Lake	Others
1	2	32	33	34	35	36	37	38	39	40	41	42	43	44	45	46

3146	Guniada	0	0	0	0	0	0	0	No	Yes	Yes	No	No	Yes	Yes	No
3147	Chalka	0	0	0	0	0	0	0	No	Yes	Yes	No	No	Yes	Yes	No
3148	Chatanibaid	0	0	0	0	0	0	0	No	Yes	Yes	No	No	No	Yes	No
3149	Bangopalpur	0	0	0	0	0	0	0	No	Yes	Yes	No	No	No	Yes	No
3150	Salapahari	0	0	0	0	0	0	0	No	Yes	Yes	No	No	No	Yes	No
3151	Harirampur	0	0	0	0	0	0	0	No	Yes	Yes	No	No	No	Yes	No
3152	Elora	0	0	0	0	0	0	0	No	Yes	Yes	No	No	No	Yes	No
3153	Dhanarangi	0	0	0	0	0	0	0	No	Yes	Yes	No	No	No	Yes	No
3154	Lachaipur	0	0	1	0	0	0	0	No	Yes	Yes	No	No	No	Yes	No
3155	Fetapur	0	0	0	0	0	0	0	No	Yes	Yes	No	No	No	Yes	No
3156	Gopalpur	0	0	0	0	0	1	0	No	Yes	Yes	No	No	No	Yes	No
3157	Batikara	0	0	0	0	0	0	0	No	Yes	Yes	No	No	No	Yes	No
3158	Tilabad	0	0	0	0	0	0	0	No	Yes	Yes	No	No	No	Yes	No
3159	Jharia Kucha	0	0	0	1	0	0	0	No	No	Yes	No	No	No	Yes	No
3160	Nanda	0	0	1	0	0	0	0	No	Yes	Yes	No	No	No	Yes	No
3161	Bansol	0	0	0	0	0	0	0	No	Yes	Yes	No	No	No	Yes	No
3162	Kadia	0	0	0	0	0	0	0	No	Yes	Yes	No	No	No	Yes	No
3163	Pakhuria	0	0	0	0	0	0	0	No	Yes	Yes	No	No	Yes	Yes	No
3164	Khayer Kundi	0	0	0	0	0	0	0	No	Yes	Yes	No	No	Yes	Yes	No
3165	Aralbara	0	0	0	0	0	0	0	No	Yes	Yes	No	No	No	Yes	No
3166	Damodarpur	0	0	0	0	0	0	0	No	Yes	Yes	No	No	No	Yes	No
3167	Shyamnagar	0	0	0	0	0	0	0	No	Yes	Yes	No	No	No	Yes	No
3168	Malian	0	2	4	2	0	3	0	No	Yes	Yes	No	No	No	Yes	No
3169	Lalbazar	0	0	3	0	0	0	0	No	Yes	Yes	No	No	No	Yes	No
3170	Deuli	0	0	0	0	0	0	0	No	Yes	Yes	No	No	Yes	Yes	No
3171	Dulalpur	0	0	0	0	0	0	0	No	Yes	Yes	No	No	No	Yes	No
3172	Tentulia	0	0	0	0	0	0	0	No	Yes	Yes	No	No	Yes	Yes	No
3173	Aral Chhota															
3174	Naria	0	0	0	0	0	0	0	No	No	Yes	No	No	No	Yes	No
3175	Benagaria	0	0	0	0	0	0	0	No	Yes	Yes	No	No	No	Yes	No
3176	Hirakhon	0	0	0	0	0	0	0	No	No	Yes	No	No	No	Yes	No
3177	Nipania	0	0	0	0	0	0	0	No	Yes	Yes	No	No	No	Yes	No
3178	Brahma Danga	0	0	0	0	0	0	0	No	Yes	Yes	No	No	No	Yes	No
3179	Mahal Danga	0	0	0	0	0	0	0	No	Yes	Yes	No	No	No	Yes	No
3180	Ranga	0	0	0	1	0	0	0	No	Yes	Yes	No	No	No	Yes	Yes
3181	Ashatara	0	0	0	0	0	0	0	No	Yes	Yes	No	No	No	Yes	No
3182	Nowadihi	0	0	0	0	0	0	0	No	No	Yes	No	No	No	Yes	No
3183	Jibanpur	0	0	0	0	0	0	0	No	Yes	Yes	No	No	No	Yes	No
3184	Biradihi	0	0	0	0	0	0	0	No	Yes	Yes	No	No	No	No	No
3185	Diktor	0	0	0	0	0	0	0	No	Yes	Yes	Yes	No	No	No	No

Availability of toilet & others Yes / No				Communication and transport facilities (If amenities available code -Yes is given except for Village Pin Code ,If not available within the village , the distance range code viz; a for < 5 Kms, b for 5-10 Kms and c for 10+ kms of nearest place where facility is available is given).								
Community toilet including bath.	Community toilet excluding bath.	Rural sanitary mart or sanitary hardware outlet available near the village.	Community bio- gas or recycle of waste for productive use.	Post office(PO)	Sub post office (SPO)	Post & Telegraph office (P&TO)	Village Pin Code	Telephones (Land lines)	Public call office (PCO)	Mobile phone coverage	Name of Village	Serial Number
47	48	49	50	51	52	53	54	55	56	57	2	1

No	No	No	No	Yes	c	c	722101	b	b	Yes	Guniada	3146
No	No	No	No		c	c	722171	b	b	Yes	Chalka	3147
No	No	No	No	a	c	c	722171	b	b	Yes	Chatanibaid	3148
No	No	No	No	a	c	c	722101	b	b	Yes	Bangopalpur	3149
No	No	No	No	c	Yes	c	722101	b	b	Yes	Salapahari	3150
No	No	No	No	a	c	c	722101	b	b	Yes	Harirampur	3151
No	No	No	No	c	a	c	722171	b	b	Yes	Elora	3152
No	No	No	No	c	a	c	722171	b	Yes	a	Dhanarangi	3153
No	No	No	No	a	c	c	722140	a	b	Yes	Lachaipur	3154
No	No	No	No	c	a	c	722171	a	a	Yes	Fetapur	3155
No	No	No	No	Yes	c	c	722101	a	a	Yes	Gopalpur	3156
No	No	No	No	c	a	c	722171	a	a	Yes	Batikara	3157
No	No	No	No	c	a	c	722178	a	a	Yes	Tilabad	3158
No	No	No	No	c	Yes	c	722101	Yes	Yes	Yes	Jharia Kucha	3159
No	No	No	No	c	c	c	722171	Yes	Yes	Yes	Nanda	3160
No	No	No	No	a	c	c	722140	a	a	Yes	Bansol	3161
No	No	No	No	a	c	c	722171	a	a	Yes	Kadia	3162
No	No	No	No	c	b	c	722101	a	b	Yes	Pakhuria	3163
No	No	No	No	c	b	c	722101	a	b	Yes	Khayer Kundi	3164
No	No	No	No	c	b	c	722140	a	b	Yes	Aralbara	3165
No	No	No	No	c	a	c	722101	a	a	Yes	Damodarpur	3166
No	No	Yes	No	c	a	c	722101	Yes	Yes	Yes	Shyamnagar	3167
No	No	Yes	No	c	Yes	c	722101	Yes	Yes	Yes	Malian	3168
No	No	Yes	No	c	a	c	722101	Yes	Yes	Yes	Lalbazar	3169
No	No	No	No	c	a	c	722101	Yes	a	Yes	Deuli	3170
No	No	No	No	c	a	c	722101	Yes	a	Yes	Dulalpur	3171
No	No	No	No	c	a	c	722101	a	a	Yes	Tentulia	3172
											Aral Chhota	3173
No	No	No	No	a	a	c	722171	a	Yes	Yes	Naria	3174
No	No	Yes	No	a		c	722121	b	b	Yes	Benagaria	3175
No	No	No	No	b	a	c	722171	b	Yes	Yes	Hirakhon	3176
No	No	No	No	c	a	c	722171	a	Yes	a	Nipania	3177
No	Yes	Yes	No	c	a	c	722171	a	a	Yes	Brahma Danga	3178
No	No	No	No	c	a	c	722101	Yes	Yes	Yes	Mahal Danga	3179
No	No	Yes	No	c	Yes	c	722101	b	b	Yes	Ranga	3180
No	No	No	No	b	a	b	722140	b	b	Yes	Ashatara	3181
No	No	No	No	b	a	b	722101	b	b	Yes	Nowadihi	3182
No	No	No	No	c	a	c		c	b	Yes	Jibanpur	3183
No	No	No	No	c	a	c	722171	a	b	Yes	Biradihi	3184
No	No	No	No	c	a	c	722101	c	a	Yes	Diktor	3185

Communication and transport facilities (If amenities available code -Yes is given except for Village Pin Code ,If not available within the village , the distance range code viz; a for < 5 Kms, b for 5-10 Kms and c for 10+ kms of nearest place where facility is available is given).													Village connected to highway (If amenities available code viz; a for < 5 Kms, b for 5-10 Kms and c for 10+ kms of nearest place where facility is available is given).			
Serial Number	Name of Village	Internet cafes/ Common service centre (CSC)	Private courier facility	Bus service (Public & Private)	Railway stations	Auto/Modified Autos	Taxis and Vans	Tractors	Cycle-pulled rickshaws(Manual & Machine driven)	Carts driven by animals	Sea/River ferry service	Connected to national highway(NH)	Connected to state highway(SH)	Connected to major district road (MDR)	Connected to others district road	Pucca roads
1	2	58	59	60	61	62	63	64	65	66	67	68	69	70	71	72

3146	Guniada	b	c	a	c	c	c	Yes	a	Yes	c	c	c	a	Yes	Yes
3147	Chalka	b	c	a	c	c	c	Yes	b	Yes	c	c	c	b	a	a
3148	Chatanibaid	a	c	b	c	b	b	a	b	Yes	c	c	c	b	a	a
3149	Bangopalpur	a	c	b	c	c	c	Yes	b	Yes	c	c	c	b	a	a
3150	Salapahari	a	c	b	c	c	b	Yes	b	Yes	c	c	c	b	b	Yes
3151	Harirampur	a	c	b	c	c	b	a	b	Yes	c	c	c	b	a	a
3152	Elora	b	c	b	c	c	Yes	Yes	Yes	Yes	c	c	c	b	b	Yes
3153	Dhanarangi	c	c	b	c	c	Yes	b	b	Yes	c	c	c	a	a	a
3154	Lachapur	a	c	a	c	b	a	a	Yes	Yes	c	c	a	a	Yes	a
3155	Fetapur	a	c	Yes	c	c	c	a	a	Yes	c	c	c		Yes	Yes
3156	Gopalpur	a	c	a	c	b	a	Yes	Yes	Yes	c	c	a	a	Yes	a
3157	Batikara	Yes	c	b	c	b	a	a	Yes	Yes	c	c	c	a	Yes	Yes
3158	Tilabad	a	c	a	c	c	c	Yes	b	Yes	c	c	c	a	a	a
3159	Jharia Kucha	a	c	Yes	c	c	a	Yes	a	Yes	c	c	Yes	a	Yes	Yes
3160	Nanda	Yes	c	Yes	c	c	Yes	Yes	Yes	Yes	c	c	Yes	a	Yes	Yes
3161	Bansol	a	c	a	c	b	a	Yes	Yes	Yes	c	c	c	a	a	a
3162	Kadia	a	c	a	c	a	a	a	Yes	Yes	c	c	c	b	a	a
3163	Pakhuria	b	c	b	c	c	b	b	b	Yes	c	c	c	b	a	a
3164	Khayer Kundi	b	c	b	c	c	b	b	b	Yes	c	c	c	b	a	a
3165	Aralbara	b	c	b	c	c	b	b	b	Yes	c	c	c	b	a	a
3166	Damodarpur	a	c	a	c	c	a	a	a	Yes	c	c	Yes	b	Yes	Yes
3167	Shyamnagar	a	c	Yes	c	Yes	Yes	Yes	Yes	Yes	c	c	Yes	b	Yes	Yes
3168	Malian	Yes	b	Yes	c	Yes	Yes	Yes	Yes	Yes	c	c	Yes	b	Yes	Yes
3169	Lalbazar	a	c	a	c	Yes	Yes	a	a	Yes	c		Yes	b	Yes	a
3170	Deuli	c	c	a	c	c	a	Yes	a	Yes	c	c	Yes	a	a	a
3171	Dulalpur	c	c	a	c	c	a	a	a	Yes	c	c	c	b	a	a
3172	Tentulia	c	c	a	c	c	a	a	Yes	Yes	c	c	c	b	a	a
3173	Aral Chhota															
3174	Naria	a	a	a	c	c	a		a	Yes	c	c	Yes	Yes	a	a
3175	Benagaria	b	b	a	c	b	b	b	b	Yes	c	c	Yes	a	a	b
3176	Hirakhon	b	b	Yes	c	c	b	Yes	Yes	c	c	c		Yes	Yes	Yes
3177	Nipania	c	b	a	c	a	a	a	a	Yes	c	c	b		Yes	Yes
3178	Brahma Danga	a	c	a	c	a	a	Yes	a	Yes	c	c			Yes	Yes
3179	Mahal Danga	c	c	a	c	c	Yes	Yes	a	Yes	c	c	b	a	a	a
3180	Ranga	b	c	b	c	b	Yes	Yes	b	Yes	c	c		b	Yes	a
3181	Ashatara	b	b	a	c	b	b	b	a	Yes	c	c	a	a	a	a
3182	Nowadihi	b	b	Yes	c	b	b	b	b	Yes	c	c			Yes	Yes
3183	Jibanpur	b	c	a	c	c	b	b	b	Yes	c	c	c	c	b	a
3184	Biradihi	b	c	Yes	c	c	b	b	b	Yes	c	c	c	c	b	Yes
3185	Diktor	a	c	Yes	c	c	Yes	a	b	Yes	c	c	c	b	b	a

ys,village roads, banks & credit societies
 :-Yes is given, If not available within the
 code viz; a for < 5 Kms, b for 5-10 Kms
 place where facility is available is given).

Availability of miscellaneous facilities (If amenities available code -Yes is given, If not
 available within the village , the distance range code viz; a for < 5 Kms, b for 5-10 Kms
 and c for 10+ kms of nearest place where facility is available is given).

73	74	75	76	77	78	79	80	81	82	83	84	85	86	87	Name of Village	Serial Number
Kutchha roads	Water bounded macadam(WBM) roads	Navigable waterway (river/canal)(NW)	Footpaths (FP)	Commercial & Co-operative Banks	ATM	Agricultural Credit Societies	Self-Help Group (SHG)	Public distribution system (PDS) shop	Mandis / Regular market	Weekly Haat	Agricultural marketing society	Integrated Child Development Scheme (Nutritional Centres)	Anganwadi Centre (Nutritional Centres)	Others (Nutritional Centres)		

Yes			Yes	c	c	b	Yes	Yes	c	c	c	Yes	Yes	Yes	Guniada	3146
Yes			Yes	c	c	c	Yes	a	c	b	c	Yes	Yes	Yes	Chalka	3147
Yes			Yes	c	c	c	Yes	Yes	c	b	c	a	a	Yes	Chatanibaid	3148
Yes			Yes	c	c	c	Yes	a	c	b	Yes	Yes	Yes	Yes	Bangopalpur	3149
Yes			Yes	c	c	c	Yes	a	c	b	Yes	c	Yes	Yes	Salapahari	3150
Yes			Yes	b	b	c	Yes	a	c	b	Yes	a	a	Yes	Harirampur	3151
Yes	c		Yes	c	c	c	Yes	Yes	c	b	b	c	Yes	Yes	Elora	3152
Yes			Yes	b	b	c	Yes	Yes	c	b	Yes	Yes	Yes	Yes	Dhanarangi	3153
Yes				c	c	c	Yes	Yes	c	c	Yes	a	a	Yes	Lachapur	3154
Yes			Yes	c	c	c	Yes	a	c	a	c	a	a	Yes	Fetapur	3155
Yes				c	c	c	Yes	Yes	c	c	Yes	Yes	Yes	a	Gopalpur	3156
Yes			Yes	c	c	c	a	b	c	Yes	Yes	c	Yes	Yes	Batikara	3157
Yes			Yes	c	c	c	Yes	a	c	b	b	Yes	Yes	Yes	Tilabad	3158
Yes	Yes		Yes	c	c	c	Yes	Yes	c	a	c	Yes	Yes	Yes	Jharia Kucha	3159
Yes	Yes		Yes	c	c	Yes	Yes	Yes	c	a	c	Yes	Yes	Yes	Nanda	3160
b				b	c	c	Yes	a	c	c	Yes	a	a	a	Bansol	3161
b				c	c	c	Yes	a	c	c	Yes	Yes	Yes	Yes	Kadia	3162
Yes	Yes	c	Yes	c	c	c	a	b	c	b	c	c	Yes	Yes	Pakhuria	3163
Yes	Yes	c	Yes	c	c	c	a	a	c	b	c	c	a	Yes	Khayer Kundi	3164
Yes	a	c	Yes	c	c	c	Yes	a	c	b	c	Yes	c	a	Aralbara	3165
Yes	Yes	c	Yes	c	c	c	Yes	a	c	a	c	c	a	Yes	Damodarpur	3166
Yes	b	c	Yes	a	c	c	Yes	Yes	c	a	a	Yes	Yes	Yes	Shyamnagar	3167
Yes	b	c		Yes	c	c	Yes	Yes	Yes	Yes	a	Yes	Yes	Yes	Malian	3168
Yes	b		Yes	a	c	c	Yes	Yes	c	a	a	Yes	Yes	Yes	Lalbazar	3169
Yes	c	c	c	c	c	c	Yes	Yes	c	a	a	b	Yes	Yes	Deuli	3170
a	Yes	c	Yes	c	c	c	Yes	a	c	a	a	b	a	Yes	Dulalpur	3171
Yes	Yes	c		c	c	c	Yes	a	c	a	Yes	b	Yes	Yes	Tentulia	3172
															Aral Chhota	3173
Yes	Yes	c	Yes	a	a	c	Yes	a	c	b	a	b	a	Yes	Naria	3174
Yes	Yes	c		b	c	c	Yes	a	c	b	b	b	Yes	Yes	Benagaria	3175
Yes	a	c	Yes	b	c	c	Yes	a	c	a	a	a	a	Yes	Hirakhon	3176
Yes	a	c	Yes	b	c	c	Yes	a	c	a	c	b	Yes	Yes	Nipania	3177
Yes	b	c		a	c	c	Yes	a	c	a	b	Yes	Yes	Yes	Brahma Danga	3178
Yes		c		c	c	c	Yes	Yes	c	a	a	b	Yes	Yes	Mahal Danga	3179
Yes	c	c	Yes	b	c	c	Yes	Yes	c	Yes	Yes	Yes	Yes	Yes	Ranga	3180
Yes	Yes	c	Yes	b	c	c	Yes	a	c	b	b	Yes	b	Yes	Ashatara	3181
Yes	Yes	c	Yes	b	c	c	Yes	a	c	b	b	b	a	Yes	Nowadihi	3182
Yes	b	c	Yes	b	c	c	Yes	a	c	c	c	b	a	Yes	Jibanpur	3183
Yes	a	c	Yes	b	c	b	Yes	a	c	b	c	Yes	Yes	Yes	Biradihi	3184
Yes		c	Yes	a	c	c	Yes	Yes	c	b	c	Yes	Yes	Yes	Diktor	3185

Availability of miscellaneous facilities (If amenities available code -Yes is given, If not available within the village , the distance range code viz; a for < 5 Kms, b for 5-10 Kms and c for 10+ kms of nearest place where facility is available is given).													Availability of electricity (Yes/No)			
Serial Number	Name of Village	ASHA (Accredited Social Health Activist)	Community centre with/without TV	Sports Field,	Sports Club / Recreation Centre	Cinema / Video Hall	Public Library	Public Reading Room	Newspaper Supply	Assembly Polling station	Birth & Death Registration Office	Power Supply for Domestic Use (ED)	Power Supply for Agricultural Use (EAG)	Power Supply for Commercial Use (EC)	Power Supply for All Uses (EA)	
1	2	88	89	90	91	92	93	94	95	96	97	98	99	100	101	

3146	Guniada	Yes	Yes	Yes	b	c	b	b	Yes	Yes	b	Yes	No	No	No
3147	Chalka	Yes	b	a	b	b	a	a	Yes	a	b	Yes	No	No	No
3148	Chatanibaid	a	a	a	b	b	a	a	Yes	a	a	Yes	No	No	No
3149	Bangopalpur	Yes	b	b	b	b	b	b	a	b	b	Yes	No	No	No
3150	Salapahari	Yes	a	Yes	b	b	a	a	Yes	Yes	a	Yes	No	No	No
3151	Harirampur	a	b	a	b	b	a	a	Yes	a	a	Yes	No	No	No
3152	Elora	Yes	a	Yes	b	b	a	a	Yes	Yes	a	Yes	No	No	No
3153	Dhanarangi	Yes	Yes	a	a	b	a	a	Yes	Yes	a	Yes	No	No	No
3154	Lachapur	c	Yes	Yes	c	a	Yes	a	Yes	a	a	Yes	No	No	No
3155	Fetapur	a	c	Yes	c	c	a	a	a	a	a	Yes	No	No	No
3156	Gopalpur	c	Yes	Yes	c	a	Yes	Yes	Yes	Yes	a	Yes	No	No	No
3157	Batikara	Yes	Yes	b	b	b	a	a	Yes	Yes	Yes	Yes	No	No	No
3158	Tilabad	Yes	c	Yes	b	b	a	a	a	a	a	Yes	No	No	No
3159	Jharia Kucha	Yes	c	a	a	a	a	a	Yes	Yes	Yes	Yes	No	No	No
3160	Nanda	Yes	a	Yes	a	a	a	a	Yes	Yes	a	Yes	No	No	No
3161	Bansol	a	c	a	a	c	a	Yes	Yes	a	a	Yes	No	No	No
3162	Kadia	Yes	Yes	a	a	c	a	Yes	Yes	a	a	Yes	No	No	No
3163	Pakhuria	a	c	b	c	b	b	b	b	Yes	b	Yes	No	No	No
3164	Khayer Kundi	Yes	c	b	c	b	b	b	b	a	b	Yes	No	No	No
3165	Aralbara	Yes	a	c	b	c	b	b	b	a	b	Yes	No	No	No
3166	Damodarpur	a	c	a	c	a	a	a	a	a	a	Yes	No	No	No
3167	Shyamnagar	Yes	a	a	Yes	a	a	a	Yes	Yes	a	Yes	No	Yes	No
3168	Malian	Yes	c	Yes	Yes	Yes	a	Yes	Yes	Yes	Yes	Yes	No	Yes	No
3169	Lalbazar	Yes	c	Yes	Yes	Yes	a	a	Yes	Yes	a	Yes	No	No	No
3170	Deuli	Yes	c	Yes	a	a	a	a	Yes	Yes	a	Yes	Yes	Yes	Yes
3171	Dulalpur	a	c	a	a	a	a	a	a	Yes	a	Yes	No	No	No
3172	Tentulia	Yes	c	a	a	a	a	a	a	Yes	a	Yes	No	No	No
3173	Aral Chhota														
3174	Naria	a	c	a	c	a	b	b	a	a	b	Yes	No	No	No
3175	Benagaria	Yes	c	a	c	b	b	b	b	Yes	b	Yes	No	No	No
3176	Hirakhon	a	c	Yes	Yes	c	b	b	a	b	a	Yes	No	No	No
3177	Nipania	Yes	c	a	c	a	a	a	a	a	a	Yes	No	No	No
3178	Brahma Danga	Yes	c	Yes	a	a	a	a	a	Yes	a	Yes	No	No	No
3179	Mahal Danga	Yes	c	a	a	a	a	a	Yes	Yes	a	Yes	Yes	Yes	Yes
3180	Ranga	Yes	Yes	Yes	Yes	Yes	Yes	Yes	Yes	Yes	Yes	Yes	No	No	No
3181	Ashatara	Yes	a	c	a	c	c	b	b	b	Yes	Yes	No	No	No
3182	Nowadihi	a	Yes	Yes	c	c	b	b	b	a	b	Yes	No	No	No
3183	Jibanpur	a	c	b	c	c	b	b	b	a	b	Yes	No	No	No
3184	Biradihi	a	c	b	c	c	b	b	c	a	b	Yes	No	No	No
3185	Diktor	a	c	b	c	c	a	a	c	Yes	a	Yes	No	Yes	No

Nearest Town		Land Use							
		Area under different types of land use (in hectares rounded up to one decimal place)							
Name	Distance range code i.e. a for < 5 Kms, b for 5-10 Kms and c for 10+ kms .	Forests	Area under Non-agricultural Uses	Barren and Un-cultivable land	Permanent Pastures and Other Grazing Lands	Land Under Miscellaneous Tree Crops etc.	Culturable Waste Land	Name of Village	Serial Number
102	103	104	105	106	107	108	109	2	1

khatra	c	0	157.9	0	0	0	0	Guniada	3146
khatra	c	0	36.2	0	0	0	0	Chalka	3147
khatra	c	0	52.6	0	0	0	0	Chatanibaid	3148
khatra	c	0	64.6	0	0	0	0	Bangopalpur	3149
khatra	c	0	58.2	0	0	0	0	Salapahari	3150
khatra	c	0	42.5	0	0	0	0	Harirampur	3151
khatra	c	0	91.9	0	0	0	0	Elora	3152
khatra	c	0	155.9	0	0	0	0	Dhanarangi	3153
khatra	c	0	20.2	0	0	0	0	Lachapur	3154
khatra	c	0	32.8	0	0	0	0	Fetapur	3155
khatra	c	40.5	24	0	0	0	0	Gopalpur	3156
khatra	c	10.5	36.4	0	0	0	0	Batikara	3157
khatra	c	24.3	17.2	0	0	0	0	Tilabad	3158
khatra	c	14.9	197.5	0	0	0	0	Jharia Kucha	3159
khatra	c	33.6	56.8	0	0	0	0	Nanda	3160
khatra	c	0	34.8	0	0	0	0	Bansol	3161
khatra	c	0	72.3	0	0	0	0	Kadia	3162
khatra	c	0	36.5	0	0	0	0	Pakhuria	3163
khatra	c	0	2.9	0	0	0	0	Khayer Kundi	3164
khatra	c	0	13.8	0	0	0	0	Aralbara	3165
khatra	c	0	88.4	0	0	0	0	Damodarpur	3166
khatra	c	0	12.6	0	0	0	0	Shyamnagar	3167
khatra	c	0	16.3	0	0	0	0	Malian	3168
khatra	c	0	8.4	0	0	0	0	Lalbazar	3169
khatra	c	0	34.8	0	0	0	0	Deuli	3170
khatra	c	0	36.5	0	0	0	0	Dulalpur	3171
khatra	c	64.8	53.3	0	0	0	0	Tentulia	3172
		23.5	15	0	0	0	0	Aral Chhota	3173
khatra	c	36	28.6	0	0	0	0	Naria	3174
khatra	c	62.3	20.6	0	0	0	0	Benagaria	3175
khatra	c	24.3	22.3	0	0	0	0	Hirakhon	3176
khatra	c	0	33.2	0	0	0	0	Nipania	3177
khatra	c	0	79.3	0	0	0	0	Brahma Danga	3178
khatra	c	0	20.3	0	0	0	0	Mahal Danga	3179
khatra	c	0	89.4	0	0	0	0	Ranga	3180
khatra	c	93.5	0	0	0	0	0	Ashatara	3181
khatra	c	30	48.6	0	0	0	0	Nowadihi	3182
khatra	c	115.3	52.8	0	0	0	0	Jibanpur	3183
khatra	c	115.3	48.7	0	0	0	0	Biradihi	3184
khatra	c	25.5	51.2	0	0	0	0	Diktor	3185

Land Use												
Area under different types of land use (in hectares rounded up to one decimal place)								Area irrigated by source (in hectare).				
Serial Number	Name of Village	Fallow lands other than current fallows	Current Fallows	Net Area Sown	Total Irrigated Land Area	Total Un-irrigated Land Area	Canals (C)	Wells/Tube-wells(W/TW)	Tanks/Lakes(T/L)	Water Falls(WF)	Others(O)	
1	2	110	111	112	113	114	115	116	117	118	119	

3146	Guniada	0	0	378.8	40.5	338.3	0	0	40.5	0	0
3147	Chalka	0	0	102.4	0	102.4	0	0	0	0	0
3148	Chatanibaid	0	0	140.4	14	126.4	0	0	14	0	0
3149	Bangopalpur	0	0	126.7	0	126.7	0	0	0	0	0
3150	Salapahari	0	0	304.7	12.6	292.2	0	0	12.6	0	0
3151	Harirampur	0	0	92.7	27.5	65.2	22.7	0	4.9	0	0
3152	Elora	0	0	170.4	0.8	169.6	0	0.8	0	0	0
3153	Dhanarangi	0	0	338.7	10.1	328.6	0	10.1	0	0	0
3154	Lachapur	0	0	85.4	4	81.3	0	4	0	0	0
3155	Fetapur	0	0	28.3	0	28.3	0	0	0	0	0
3156	Gopalpur	0	0	153.4	16.2	137.2	0	0	16.2	0	0
3157	Batikara	0	0	246	64.6	181.5	0	0	64.6	0	0
3158	Tilabad	0	0	91.9	4	87.8	0	0	4	0	0
3159	Jharia Kucha	0	0	354.6	24.3	330.3	0	0	24.3	0	0
3160	Nanda	0	0	125	4.9	120.2	0	0	4.9	0	0
3161	Bansol	0	0	63.5	0	63.5	0	0	0	0	0
3162	Kadia	0	0	116.2	0	116.1	0	0	0	0	0
3163	Pakhuria	0	0	131.1	4	127.1	0	4	0	0	0
3164	Khayer Kundi	0	0	30.4	0	30.4	0	0	0	0	0
3165	Aralbara	0	0	85.1	0	85.1	0	0	0	0	0
3166	Damodarpur	0	0	119.2	2.4	116.7	0	0	2.4	0	0
3167	Shyamnagar	0	0	112.1	48.6	63.5	0	0	48.6	0	0
3168	Malian	0	0	121.8	20.2	101.6	0	0	0	0	20.2
3169	Lalbazar	0	0	32.4	0	32.4	0	0	0	0	0
3170	Deuli	0	0	74.5	2	72.5	0	2	0	0	0
3171	Dulalpur	0	0	46.1	0	46.1	0	0	0	0	0
3172	Tentulia	0	0	103.6	0	103.6	0	0	0	0	0
3173	Aral Chhota	0	0	36.4	0	36.4	0	0	0	0	0
3174	Naria	0	0	79.7	0	79.7	0	0	0	0	0
3175	Benagaria	0	0	59.1	0	59.1	0	0	0	0	0
3176	Hirakhon	0	0	36.4	0	36.4	0	0	0	0	0
3177	Nipania	0	0	68.4	1	67.4	0	0	1	0	0
3178	Brahma Danga	0	0	186.6	3	183.6	0	1	2	0	0
3179	Mahal Danga	0	0	49.8	32.4	17.4	0	0	32.4	0	0
3180	Ranga	0	0	144.1	10.5	133.6	0	0	10.5	0	0
3181	Ashatara	0	0	236.2	87	149.2	0	87	0	0	0
3182	Nowadihi	0	0	108	2.6	105.4	0	0	2.6	0	0
3183	Jibanpur	0	0	74.9	5	69.9	0	0	5	0	0
3184	Biradihi	0	0	125.9	10	115.9	0	0	10	0	0
3185	Diktor	0	0	111.3	22	89.3	0	0	20	0	2

Name of three most important commodities manufactured			Name of Village	Serial Number
First	Second	Third		
120	121	122	2	1

			Guniada	3146
			Chalka	3147
			Chatanibaid	3148
			Bangopalpur	3149
			Salapahari	3150
			Harirampur	3151
			Elora	3152
			Dhanarangi	3153
			Lachaiपुर	3154
			Fetapur	3155
			Gopalpur	3156
			Batikara	3157
			Tilabad	3158
			Jharia Kucha	3159
			Nanda	3160
			Bansol	3161
			Kadia	3162
			Pakhuria	3163
Icecream			Khayer Kundi	3164
			Aralbara	3165
			Damodarpur	3166
			Shyamnagar	3167
			Malian	3168
			Lalbazar	3169
Maskina	Atachakri		Deuli	3170
			Dulalpur	3171
			Tentulia	3172
			Aral Chhota	3173
			Naria	3174
			Benagaria	3175
			Hirakhon	3176
			Nipania	3177
			Brahma Danga	3178
			Mahal Danga	3179
			Ranga	3180
			Ashatara	3181
			Nowadihi	3182
			Jibanpur	3183
			Biradihi	3184
			Diktor	3185

Census of India 2011
Amenities and Land use

Serial Number	Name of Village	Location code no.	Total area of the village (in hectares rounded up to one decimal place)	Total population (2011 census)	Number of households (2011 census)	Number of educational amenities available in village , the distance range code viz; a for 0-5 kms, b for 5-10 kms, c for 10+ kms of nearest place where facility is available							
						Pre-Primary school (PP)	Primary school (P)	Middle school (M)	Secondary School (S)	Senior Secondary school (SS)	Degree college of arts - science & commerce (ASC)	Engineering college(EC)	Medical college (MC)
1	2	3	4	5	6	7	8	9	10	11	12	13	14
3186	Rangametia	329145	204.3	168	35	2	2 a	a	a	c	c	c	
3187	Bamni	329146	182.4	1425	289	2	2 a	a	a	c	c	c	
3188	Kundurka	329147	132.8	531	109	1	1 a	a	a	c	c	c	
3189	Paira	329148	148.5	1516	300	2	2 a	a	a	c	c	c	
3190	Simlabandh	329149	163.4	864	177	1	1 a	1 a	a	c	c	c	
3191	Bhedua	329150	155.4	510	116	1	1 a	a	a	c	c	c	
3192	Lutia	329151	303.7	108	19	1	1 b	b	b	c	c	c	
3193	Jhapandihi	329152	133.6	337	59	1	1 a	a	a	c	c	c	
3194	Kendua	329153	115.5	0	0								
3195	Golakpur	329154	157.7	0	0								
3196	Bhutardihi	329155	38.6	225	49	1	1 a	a	a	c	c	c	
3197	Manora	329156	163.2	197	36	1	1 a	a	a	c	c	c	
3198	Dharampur	329157	148.9	486	103	c	a	a	a	c	c	c	
3199	Mosiarra	329158	193.9	2559	533	2	1	1	1	1 c	c	c	
3200	Soul Ponamara	329159	161.4	313	70	1	1 a	a	a	c	c	c	
3201	Amjhuri	329160	65.3	2152	449	2	2 a	a	a	c	c	c	
3202	Bijardihi	329161	46.3	88	19	a	a	a	a	c	c	c	
3203	Chaka Doba	329162	131.5	437	85	1	1 a	a	a	c	c	c	
3204	Sitarampur	329163	174.2	899	182	1	1 a	a	a	c	c	c	
3205	Itamara	329164	95.6	394	80	1	1 a	a	a	b	c	c	
3206	Bhuchu Dungri	329165	130.2	560	118	1	1 a	a	a	c	c	c	
3207	Madhupur	329166	29.7	18	4	b	a	a	a	c	c	c	
3208	Bhuakana	329167	195.1	870	162	1	1	1	1 a	b	c	c	
3209	Jambeda	329168	55.2	190	37	b	a	a	a	b	b	c	c
3210	Arjunda	329169	55.1	163	38	1	1 a	a	b	b	c	c	
3211	Tirsulia	329170	82.6	464	101	1	1 a	a	b	b	c	c	
3212	Belkanlia	329171	47.9	92	17	b	a	a	a	c	c	c	
3213	Bauridihi	329172	80.2	529	119	1	1 a	a	b	c	c	c	
3214	Barkania	329173	138.6	386	77	1	1 a	a	b	c	c	c	
3215	Dhairapara	329174	95.6	186	39	a	a	a	a	c	c	c	
3216	Jamdahara	329175	17.4	654	130	1	1 a	a	a	c	c	c	
3217	Tilabani	329176	253.5	1395	292	3	3	1	1 a	b	c	c	
3218	Chakadoba	329177	117.8	258	59	b	a	a	a	c	c	c	
3219	Dhanga Dungri	329178	136.3	0	0								
3220	Mirgi	329179	137.7	721	128	1	1 a	a	a	c	c	c	
3221	Hir Bandh	329180	180	1733	342	1	1	2	1	1 c	c	c	
3222	Simul Kundi	329181	78.5	358	79	1	1 a	a	a	c	c	c	
3223	Chanpasol	329182	291.5	1538	272	2	2 a	a	a	c	c	c	
3224	Basudebpur	329183	162	408	90	1	1	1 a	a	c	c	c	
3225	Jhat Pukhuria	329184	202.8	1282	256	1	1 a	a	a	c	c	c	
3226	Bhelai Diha	329185	78.7	456	90	1	1 a	a	a	c	c	c	
3227	Jagatpur	329186	83.6	227	48	a	a	a	a	c	c	c	

- Village Directory

(As in 2009)

le. (If not available within the < 5 Kms, b for 5-10 Kms and c if facility is available is given).						Number of Medical Amenities available. (If not available within the village, the distance range code viz; a for < 5 Kms, b for 5-10 Kms and c for 10+ kms of nearest place where facility is available is given).						Name of Village	Serial Number					
Management institute (MI)	Polytechnic (Pt)	Vocational training school /ITI	Non-formal training centre (NFTC)	Special school for disabled (SSD)	Others (specify)	Community health centre (CHC)	Primary health centre (PHC)	Primary health sub centre (PHS)	Maternity and child welfare centre (MCW)	T.B. clinic (TBC)	Hospital-allopathic (HA)			Hospital-alternative medicine (HO)	Dispensary (D)	Veterinary hospital (VH)	Mobile health clinic (MHC)	Family welfare centre (FWC)
15	16	17	18	19	20	21	22	23	24	25	26	27	28	29	30	31	2	1
c	c	c	c	c		a	a	a	a	c	a	c	a	c	c	a	Rangameti	3186
c	c	c	c	c		b	a	a	a	c	a	c	b	c	c	b	Bamni	3187
c	c	c	c	c		c	a	a	a	c	c	c	c	c	c	c	Kundurka	3188
c	c	c	c	c		c	a	a	a	c	c	c	c	c	c	c	Pairst	3189
c	c	c	c	c		c	a	1 a	a	c	c	c	c	c	c	c	Simlabandh	3190
c	c	c	c	c		c	a	a	a	c	c	c	c	c	c	c	Bhedua	3191
c	c	c	c	c		c	b	a	b	c	c	c	c	c	c	c	Lutia	3192
c	c	c	c	c		c	a	b	a	c	c	c	c	c	c	c	Jhapanidhi	3193
																	Kendua	3194
																	Golakpur	3195
c	c	c	c	c		c	a	a	a	c	c	c	a	c	c	c	Bhutardihi	3196
c	c	c	c	c		b	a	a	a	c	b	c	b	c	c	b	Manora	3197
c	c	c	c	c		c	a	a	a	c	c	c	c	c	c	c	Dharampur	3198
c	c	c	c	c		b	1 a	a	a	c	b	c	c	c	c	b	Mosiar	3199
c	c	c	c	c		a	a	b	a	c	a	c	a	c	c	a	Soul Ponamara	3200
c	c	c	c	c		1	1	1	1	c	1	b	c	c	1	1	Amjhuri	3201
c	c	c	c	c		b	b	b	b	c	b	c	b	c	c	b	Bijardihi	3202
c	c	c	c	c		b	a	b	a	c	b	c	b	c	c	b	Chaka Doba	3203
c	c	c	c	c		b	a	b	a	c	b	c	b	c	c	b	Sitarampur	3204
c	c	c	c	c		b	a	a	a	c	b	c	b	c	c	b	Itamara	3205
c	c	c	c	c		b	a	a	a	c	b	c	b	c	c	a	Bhuchu Dungri	3206
c	c	c	c	c		a	a	a	a	c	a	c	a	c	c	a	Madhupur	3207
c	c	c	c	c		a	a	1 a	a	c	a	c	a	c	c	a	Bhuakana	3208
c	c	c	c	c		b	a	a	a	c	b	c	b	c	c	b	Jambeda	3209
c	c	c	c	c		b	b	a	b	c	c	c	b	c	c	b	Arjunda	3210
c	c	c	c	c		b	b	a	b	c	c	c	b	c	c	b	Tirsulia	3211
c	c	c	c	c		a	a	a	a	c	c	c	a	c	c	a	Belkanlia	3212
c	c	c	c	c		b	b	a	b	c	c	c	b	c	c	b	Bauridihi	3213
c	c	c	c	c		b	b	a	b	c	c	c	b	c	c	b	Barkania	3214
c	c	c	c	c		a	a	a	a	c	c	c	a	c	c	a	Dhairapara	3215
c	c	c	c	c		a	a	a	a	c	c	c	a	c	c	a	Jamdahara	3216
c	c	c	c	c		a	a	1 a	a	c	a	c	a	c	c	c	Tilabani	3217
c	c	c	c	c		a	a	a	a	c	a	c	a	c	c	a	Chakadoba	3218
																	Dhanga Dungri	3219
c	c	c	c	c		a	a	a	a	c	a	c	a	c	c	a	Mirgi	3220
c	c	c	c	c		a	a	a	a	c	a	c	c	c	c	a	Hir Bandh	3221
c	c	c	c	c		c	a	b	a	c	c	c	a	c	c	a	Simul Kundi	3222
c	c	c	c	c		c	a	b	a	c	c	c	a	c	c	a	Chanpasol	3223
c	c	c	c	c		a	a	a	a	c	a	c	a	c	c	a	Basudebpur	3224
c	c	c	c	c		a	a	a	a	c	a	c	a	c	c	a	Jhat Pukhuria	3225
c	c	c	c	c		a	a	a	a	c	a	c	a	c	c	c	Bhelai Diha	3226
c	c	c	c	c		a	a	a	a	c	c	c	a	c	c	a	Jagatpur	3227

Serial Number	Name of Village	Number of Non-Government Medical Amenities available.							Availability of drinking water - Yes / No							
		Charitable non Govt. hospital/Nursing home.	Medical practitioner with MBBS Degree	Medical practitioner with other degree	Medical practitioner with no degree	Traditional practitioner and faith healer .	Medicine Shop	Others	Tap water (Treated/Untreated)	Well water (Covered / Uncovered well)	Hand Pump	Tube wells / Bore well	Spring	River / Canal	Tank / Pond / Lake	Others
1	2	32	33	34	35	36	37	38	39	40	41	42	43	44	45	46
3186	Rangametia	0	0	0	0	0	0	0	No	Yes	Yes	No	No	No	No	No
3187	Bamni	0	0	0	0	0	0	0	No	Yes	Yes	No	No	No	No	No
3188	Kundurka	0	0	0	1	1	0	0	No	Yes	Yes	No	No	No	No	No
3189	Paira	0	0	0	2	1	0	0	No	Yes	No	No	No	No	Yes	No
3190	Simlabandh	0	0	1	0	1	0	0	No	Yes	Yes	No	No	No	Yes	No
3191	Bhedua	0	0	0	0	1	0	0	No	Yes	Yes	No	No	Yes	Yes	No
3192	Lutia	0	0	0	0	1	0	0	No	No	Yes	No	No	No	No	No
3193	Jhapandihi	0	0	0	0	1	0	0	No	Yes	Yes	No	No	No	No	No
3194	Kendua															
3195	Golakpur															
3196	Bhutardihi	0	0	0	0	0	0	0	No	Yes	Yes	No	No	No	No	No
3197	Manora	0	0	0	0	0	0	0	No	Yes	Yes	No	No	No	No	No
3198	Dharampur	0	0	0	1	1	0	0	No	Yes	Yes	No	No	No	No	No
3199	Mosiara	0	0	0	0	0	0	0	No	Yes	Yes	Yes	No	No	No	No
3200	Soul Ponamara	0	0	0	0	0	0	0	No	Yes	Yes	No	No	No	Yes	No
3201	Amjhuri	0	0	0	0	0	0	0	No	Yes	Yes	No	No	No	No	No
3202	Bijardihi	0	0	0	0	0	0	0	No	Yes	Yes	No	No	No	No	No
3203	Chaka Doba	0	0	0	1	0	0	0	No	Yes	Yes	No	No	No	No	No
3204	Sitarampur	0	0	0	0	1	0	0	No	Yes	Yes	No	No	No	No	No
3205	Itamara	0	0	0	0	0	0	0	No	No	Yes	No	No	No	No	No
3206	Bhuchu Dungri	0	0	0	0	0	0	0	No	Yes	Yes	No	No	No	No	No
3207	Madhupur	0	0	0	0	0	0	0	No	No	Yes	No	No	No	No	No
3208	Bhuakana	0	0	0	2	0	0	0	No	No	Yes	No	No	No	No	No
3209	Jambeda	0	0	0	0	0	0	0	No	No	Yes	No	No	No	No	No
3210	Arjunda	0	0	0	0	0	0	0	No	Yes	Yes	No	No	No	Yes	No
3211	Tirsulia	0	0	0	0	0	0	0	No	Yes	Yes	No	No	No	Yes	No
3212	Belkanlia	0	0	0	0	0	0	0	No	Yes	Yes	No	No	No	No	No
3213	Bauridihi	0	0	0	0	0	0	0	No	Yes	Yes	No	No	No	Yes	No
3214	Barkania	0	0	0	0	0	0	0	No	No	No	Yes	No	No	Yes	No
3215	Dhairapara	0	0	0	0	0	0	0	No	Yes	Yes	No	No	No	Yes	No
3216	Jamdahara	0	0	0	0	0	0	0	No	No	Yes	No	No	No	Yes	No
3217	Tilabani	0	0	0	0	0	0	0	No	Yes	Yes	No	No	No	No	No
3218	Chakadoba	0	0	0	0	0	0	0	No	Yes	Yes	No	No	No	No	No
3219	Dhanga Dungri															
3220	Mirgi	0	0	0	0	0	0	0	No	Yes	Yes	No	No	No	No	No
3221	Hir Bandh	0	0	4	0	0	3	0	No	Yes	Yes	No	No	No	No	No
3222	Simul Kundi	0	0	0	0	0	0	0	No	Yes	Yes	Yes	No	No	No	No
3223	Chanpasol	0	0	0	0	0	0	0	No	Yes	No	Yes	No	Yes	Yes	No
3224	Basudebpur	0	0	0	0	0	0	0	No	Yes	Yes	No	No	No	No	No
3225	Jhat Pukhuria	0	0	0	1	0	0	0	No	Yes	Yes	No	No	No	No	No
3226	Bhelai Diha	0	0	0	0	0	0	0	No	Yes	Yes	No	No	No	No	No
3227	Jagatpur	0	0	0	0	0	0	0	No	No	Yes	No	No	No	Yes	No

Availability of toilet & others Yes / No				Communication and transport facilities (If amenities available code -Yes is given except for Village Pin Code ,If not available within the village , the distance range code viz; a for < 5 Kms, b for 5-10 Kms and c for 10+ kms of nearest place where facility is available is given).								
Community toilet including bath.	Community toilet excluding bath.	Rural sanitary mart or sanitary hardware outlet available near the village.	Community bio- gas or recycle of waste for productive use.	Post office(PO)	Sub post office (SPO)	Post & Telegraph office (P&TO)	Village Pin Code	Telephones (Land lines)	Public call office (PCO)	Mobile phone coverage	Name of Village	Serial Number
47	48	49	50	51	52	53	54	55	56	57	2	1
No	No	No	No	c	a	c	722101	c	a	Yes	Rangametia	3186
No	No	No	No	c	a	c	722140	b	a	Yes	Bamni	3187
No	No	No	No	c	a	c	722140	c	a	Yes	Kundurka	3188
No	No	No	No	c	a	c	722101	Yes	a	Yes	Paira	3189
No	No	No	No	c	Yes	c	722101	Yes	a	Yes	Simlabandh	3190
No	No	No	No	c	a	c	722101	a	a	Yes	Bhedua	3191
No	No	No	No	c	a	c	722101	c	b	Yes	Lutia	3192
No	No	No	No	c	a	c	722171	c	a	Yes	Jhapandihi	3193
											Kendua	3194
											Golakpur	3195
No	No	No	No	c	a	c	722171	c	a	Yes	Bhutardihi	3196
No	No	No	No	c	a	c	722162	b	a	Yes	Manora	3197
No	No	No	No	c	a	c	722136	c	a	Yes	Dharampur	3198
No	No	No	No	c	Yes	c	722101	b	Yes	Yes	Mosiara	3199
No	No	No	No	c	a	c	722140	a	a	Yes	Soul Ponamara	3200
No	No	No	No	c	a	c	722171	b	a	Yes	Amjhuri	3201
No	No	No	No	c	a	c	722171	b	a	Yes	Bijardihi	3202
No	No	No	No	c	a	c	722171	b	a	Yes	Chaka Doba	3203
No	No	No	No	c	a	c	722171	b	a	Yes	Sitarampur	3204
No	No	No	No	b	a	b		a	b	Yes	Itamara	3205
No	No	Yes	No	c	a	c	722140	a	a	Yes	Bhuchu Dungri	3206
No	No	Yes	No	c	a	c	722121	a	a	a	Madhupur	3207
No	No	Yes	No	b	Yes	b	722140	a	Yes	b	Bhuakana	3208
No	No	Yes	No	b	a	b	722140	a	a	Yes	Jambeda	3209
No	No	Yes	No	a	c	c	722121	b	b	Yes	Arjunda	3210
No	No	Yes	No	b	a	b	722121	b	b	Yes	Tirsulia	3211
No	No	Yes	No	c	a	c	722121	a	a	Yes	Belkanlia	3212
No	No	Yes	No	c	Yes	c	722121	b	b	Yes	Bauridihi	3213
No	No	Yes	No	a	c	c	722121	b	b	Yes	Barkania	3214
No	No	Yes	No	c	a	c	722171	a	a	Yes	Dhairapara	3215
No	No	Yes	No	a	c	c	722171	a	a	Yes	Jamdahara	3216
No	No	Yes	No	b	a	b	722121	a	a	Yes	Tilabani	3217
No	No	No	No	c	a	c	722171	a	a	Yes	Chakadoba	3218
											Dhanga Dungri	3219
No	No	Yes	No	c	a	c	722171	a	a	Yes	Mirgi	3220
No	No	Yes	No	c	Yes	c	722171	Yes	Yes	Yes	Hir Bandh	3221
No	No	Yes	No	c	b	c	722171	Yes	Yes	Yes	Simul Kundi	3222
No	No	No	No	a	a	c	722171	Yes	Yes	a	Chanpasol	3223
No	No	No	No	c	a	c	722171	a	a	Yes	Basudebpur	3224
No	No	No	No	c	a	c	722171	a	a	Yes	Jhat Pukhuria	3225
No	No	Yes	No	c	a	c	722171	a	a	Yes	Bhelai Diha	3226
No	No	Yes	No	c	a	c	722171	a	a	Yes	Jagatpur	3227

Communication and transport facilities (If amenities available code -Yes is given except for Village Pin Code ,If not available within the village , the distance range code viz; a for < 5 Kms, b for 5-10 Kms and c for 10+ kms of nearest place where facility is available is given).														Village connected to highway (If amenities available code viz; a for < 5 Kms, b for 5-10 Kms and c for 10+ kms of nearest place where facility is available is given).			
Serial Number	Name of Village	Internet cafes/ Common service centre (CSC)	Private courier facility	Bus service (Public & Private)	Railway stations	Auto/Modified Autos	Taxis and Vans	Tractors	Cycle-pulled rickshaws(Manual & Machine driven)	Carts driven by animals	Sea /River ferry service	Connected to national highway(NH)	Connected to state highway(SH)	Connected to major district road (MDR)	Connected to others district road	Pucca roads	
1	2	58	59	60	61	62	63	64	65	66	67	68	69	70	71	72	
3186	Rangametia	a	c	a	c	c	a	Yes	a	Yes	c	c	c	b	b	Yes	
3187	Bamni	a	c	a	c	c	a	Yes	a	Yes	c	c	c	b	a	a	
3188	Kundurka	a	c	Yes	c	c	a	a	a	Yes	c	c	c	b	Yes	Yes	
3189	Paira	a	a	a	c	c	Yes	Yes	a	Yes	c	c	c	c	b	Yes	
3190	Simlabandh	a	c	Yes	c	c	Yes	Yes	a	Yes	c	c	c	c	b	Yes	
3191	Bhedua	a	c	a	c	c	a	a	Yes	Yes	c	c	c	c	b	a	
3192	Lutia	b	c	a	c	c	a	a	a	Yes	c	c	c	c	a	a	
3193	Jhapandihi	a	c	a	c	c	a	a	a	Yes	c	c	c	b	a	a	
3194	Kendua																
3195	Golakpur																
3196	Bhutardihi	a	c	a	c	c	a	a	a	Yes	c	c	c	c	c	a	
3197	Manora	a	c	a	c	c	a	a	a	Yes	c	c	c	b	a	a	
3198	Dharampur	a	c	a	c	c	a	a	a	Yes	c	c	c	b	a	a	
3199	Mosiara	Yes	c	Yes	c	c	Yes	Yes	a	Yes	c	c	b	b	Yes	Yes	
3200	Soul Ponamara	a	c	a	c	c	a	a	a	Yes	c	c	c	b	b	a	
3201	Amjhuri	a	c	a	c	c	a	Yes	b	Yes	c	c	b		a	a	
3202	Bijardihi	a	c	a	c	c	a	Yes	a	Yes	c	c	c	b	a	a	
3203	Chaka Doba	a	c	a	c	c	a	a	a	Yes	c	c	b	b	a	a	
3204	Sitarampur	a	c	Yes	c	c	a	a	Yes	Yes	c	c	b	b	Yes	Yes	
3205	Itamara	b	b	a	c	b	b	Yes	a	Yes	c	c	b	c	a	a	
3206	Bhuchu Dungri	a	b	Yes	c	c	a	Yes	a	Yes	c	c	b	b	Yes	Yes	
3207	Madhupur	c	c	Yes	c	c	c	a	b	a	c	c	b	b	Yes	Yes	
3208	Bhuakana	b	b	b	c	b	Yes	b	Yes	Yes	c	c	b	Yes	a	Yes	
3209	Jambeda	b	b	a	c	b	b	Yes	a	Yes	c	c	b	Yes	a	a	
3210	Arjunda	b	c	a	c	c	a	a	a	Yes	c	c	c	b	a	a	
3211	Tirsulia	b	b	a	c	c	b	a	a	Yes	c	c	c	b	Yes	Yes	
3212	Belkanlia	a	c	Yes	c	c	Yes	Yes	a	Yes	c	c	b	Yes	Yes	Yes	
3213	Bauridihi	b	c	Yes	c	b	a	Yes	a	Yes	c	c	c	Yes	a	Yes	
3214	Barkania	b	c	Yes	c	a	b	Yes	a	Yes	c	c	c	b	a	Yes	
3215	Dhairapara	a	c	a	c	b	a	a	a	Yes	c	c	b	a	a	a	
3216	Jamdahara	a	c	Yes	c	a	a	Yes	a	Yes	c	c	c	Yes	Yes	Yes	
3217	Tilabani	a	b	Yes	c	c	Yes	Yes	Yes	Yes	c	c	c	Yes	Yes	Yes	
3218	Chakadoba	a	c	a	c	b	Yes	a	a	Yes	c	c	b	a	a	a	
3219	Dhanga Dungri																
3220	Mirgi	a	c	a	c	b	Yes	Yes	Yes	Yes	c	c	b	Yes	Yes	Yes	
3221	Hir Bandh	Yes	c	Yes	c	b	Yes	Yes	Yes	Yes	c	c	b	Yes	Yes	Yes	
3222	Simul Kundi	c	Yes	Yes	c	c	b	b	Yes	Yes	c	c	b	Yes	Yes	Yes	
3223	Chanpasol	Yes	a	Yes	Yes	c	Yes	Yes	a	Yes	c	c	b		Yes	Yes	
3224	Basudebpur	a	c	a	c	b	a	Yes	a	Yes	c	c	b	a	a	a	
3225	Jhat Pukhuria	a	c	a	c	b	a	a	a	Yes	c	c	b	a	a	Yes	
3226	Bhelai Diha	a	c	a	c	c	b	b	b	Yes	c	c	b	a	a	a	
3227	Jagatpur	a	c	Yes	c	a	Yes	Yes	Yes	Yes	c	c	c		a	Yes	

ys,village roads, banks & credit societies
 :-Yes is given, If not available within the
 code viz; a for < 5 Kms, b for 5-10 Kms
 place where facility is available is given).

Availability of miscellaneous facilities (If amenities available code -Yes is given, If not
 available within the village , the distance range code viz; a for < 5 Kms, b for 5-10 Kms
 and c for 10+ kms of nearest place where facility is available is given).

73	74	75	76	77	78	79	80	81	82	83	84	85	86	87	Name of Village	Serial Number
Yes	Yes	c	Yes	a	c	c	Yes	a	c	c	c	b	a	Yes	Rangametia	3186
Yes	Yes	c	Yes	a	c	c	Yes	Yes	c	b	c	b	Yes	Yes	Bamni	3187
Yes	Yes	c	Yes	a	c	c	Yes	a	c	c	c	c	a	Yes	Kundurka	3188
a	a	a	Yes	a	c	c	Yes	Yes	c	c	c	c	a	Yes	Paira	3189
Yes	Yes	c	Yes	a	c	c	Yes	a	c	c	Yes	Yes	a	Yes	Simlabandh	3190
a	Yes	c	Yes	a	c	c	Yes	a	c	c	c	c	Yes	Yes	Bhedua	3191
Yes	Yes	c	Yes	b	c	c	Yes	a	c	c	c	c	a	Yes	Lutia	3192
Yes	a	c	Yes	a	c	c	Yes	a	c	c	c	c	a	Yes	Jhapandihi	3193
															Kendua	3194
															Golakpur	3195
Yes	a	c	Yes	a	c	c	Yes	a	c	c	c	c	a	Yes	Bhutardihi	3196
Yes	Yes	c	Yes	a	c	b	Yes	a	c	b	c	Yes	c	a	Manora	3197
Yes	a	c	Yes	a	c	c	Yes	a	c	c	c	c	Yes	Yes	Dharampur	3198
Yes	Yes	c	Yes	Yes	c	c	Yes	Yes	Yes	b	c	Yes	c	Yes	Mosiara	3199
a	a	c	Yes	a	c	c	Yes	a	c	a	c	c	a	Yes	Soul Ponamara	3200
Yes	Yes	c	Yes	b	c	c	Yes	Yes	c	a	c	c	Yes	a	Amjhuri	3201
Yes	Yes	c	Yes	a	c	c	a	a	c	b	c	Yes	c	a	Bijardihi	3202
Yes	a	c	Yes	a	c	c	Yes	a	c	b	c	Yes	b	a	Chaka Doba	3203
Yes	Yes	c	Yes	a	c	c	Yes	a	c	b	c	b	Yes	Yes	Sitarampur	3204
Yes	a	b	Yes	b	b	c	Yes	a	c	a	b	c	a	Yes	Itamara	3205
Yes	Yes	b	Yes	a	c	c	Yes	Yes	c	a	c	c	a	Yes	Bhuchu Dungri	3206
a	a	b	a	a	c	c	Yes	a	c	a	c	c	a	Yes	Madhupur	3207
Yes	Yes	c	Yes	b	b	c	Yes	Yes	c	b	b	c	Yes	Yes	Bhuakana	3208
Yes	a	b	Yes	a	b	c	Yes	a	c	a	b	c	a	Yes	Jambada	3209
Yes	Yes	c	Yes	c	c	c	Yes	a	c	c	b	a	a	Yes	Arjunda	3210
Yes	Yes	c	Yes	b	b	b	Yes	a	c	b	b	b	Yes	Yes	Tirsulia	3211
Yes	a	b	Yes	a	c	c	Yes	a	c	a	a	c	c	a	Belkanlia	3212
Yes	Yes		Yes	c	c	c	Yes	a	Yes	c	b	c	Yes	Yes	Bauridihi	3213
Yes	Yes	c	Yes	c	c	c	Yes	a	c	c	b	c	a	Yes	Barkania	3214
Yes	Yes	c	Yes	c	c	c	Yes	a	c	c	a	c	a	Yes	Dhairapara	3215
Yes	Yes	c	Yes	b	c	c	Yes	a	c	a	Yes	c	a	Yes	Jamdahara	3216
Yes	a	c	Yes	b	b	c	Yes	Yes	c	a	b	b	Yes	Yes	Tilabani	3217
a	Yes	c	Yes	b	c	c	Yes	a	c	a	a	b	a	Yes	Chakadoba	3218
															Dhanga Dungri	3219
Yes	Yes	c	Yes	b	c	c	Yes	Yes	Yes	a	a	b	Yes	Yes	Mirgi	3220
Yes	Yes	c	Yes	b	c	Yes	Yes	Yes	Yes	Yes	Yes	b	Yes	Yes	Hir Bandh	3221
Yes	Yes	c	Yes	a	c	c	Yes	a	c	a	c	b	Yes	Yes	Simul Kundi	3222
Yes	Yes	c	Yes	c	c	c	Yes	Yes	c	a	c	b	Yes	Yes	Chanpasol	3223
Yes	Yes	c	Yes	c	c	c	Yes	a	c	a	a	b	Yes	Yes	Basudebpur	3224
Yes	Yes	c	Yes	c	c	c	Yes	Yes	c	a	a	b	Yes	Yes	Jhat Pukhuria	3225
Yes	a	c	Yes	c	c	c	Yes	Yes	c	a	a	a	a	Yes	Bhelai Diha	3226
Yes	Yes	c	Yes	a	c	c	a	a	Yes	c	b	a	a	Yes	Jagatpur	3227

Availability of miscellaneous facilities (If amenities available code -Yes is given, If not available within the village , the distance range code viz; a for < 5 Kms, b for 5-10 Kms and c for 10+ kms of nearest place where facility is available is given).													Availability of electricity (Yes/No)			
Serial Number	Name of Village	ASHA (Accredited Social Health Activist)	Community centre with/without TV	Sports Field,	Sports Club / Recreation Centre	Cinema / Video Hall	Public Library	Public Reading Room	Newspaper Supply	Assembly Polling station	Birth & Death Registration Office	Power Supply for Domestic Use (ED)	Power Supply for Agricultural Use (EAG)	Power Supply for Commercial Use (EC)	Power Supply for All Uses (EA)	
1	2	88	89	90	91	92	93	94	95	96	97	98	99	100	101	
3186	Rangametia	a	c	a	c	c	a	a	a	a	a	Yes	No	No	No	
3187	Bamni	Yes	c	a	c	c	a	a	a	Yes	a	Yes	No	No	No	
3188	Kundurka	a	c	a	c	c	a	a	a	a	a	Yes	No	No	No	
3189	Paira	Yes	c	a	c	c	a	a	a	Yes	Yes	Yes	No	No	No	
3190	Simlabandh	Yes	Yes	c	c	c	a	a	Yes	Yes	a	Yes	No	Yes	No	
3191	Bhedua	a	Yes	a	c	c	a	a	a	Yes	a	Yes	No	No	No	
3192	Lutia	a	c	b	c	c	b	b	b	a	b	Yes	No	No	No	
3193	Jhapandihi	a	c	a	c	c	a	a	a	a	a	Yes	No	No	No	
3194	Kendua															
3195	Golakpur															
3196	Bhutardihi	a	c	a	c	c	a	a	a	a	a	Yes	No	No	No	
3197	Manora	Yes	a	c	a	a	c	a	a	a	a	Yes	No	No	No	
3198	Dharampur	Yes	c	a	c	c	a	a	a	a	a	Yes	No	No	No	
3199	Mosiara	a	Yes	c	Yes	c	c	Yes	Yes	Yes	Yes	Yes	No	No	No	
3200	Soul Ponamara	a	Yes	a	c	c	a	a	a	a	Yes	Yes	No	No	No	
3201	Amjhuri	Yes	c	a	c	c	a	a	a	Yes	a	Yes	No	No	No	
3202	Bijardihi	a	a	c	a	c	c	a	a	a	a	Yes	No	No	No	
3203	Chaka Doba	Yes	a	c	a	c	c	a	a	a	a	Yes	No	No	No	
3204	Sitarampur	a	c	a	c	c	a	a	a	Yes	a	Yes	No	No	No	
3205	Itamara	Yes	b	b	b	b	a	a	Yes	Yes	b	Yes	No	No	No	
3206	Bhuchu Dungri	Yes	c	a	a	c	a	a	Yes	a	a	Yes	No	No	No	
3207	Madhupur	a	c	c	c	c	a	a	a	a	a	Yes	No	No	No	
3208	Bhuakana	Yes	b	b	b	b	a	a	Yes	Yes	a	Yes	No	No	No	
3209	Jambeda	a	b	b	b	b	a	a	Yes	a	a	Yes	No	No	No	
3210	Arjunda	Yes	c	Yes	c	c	a	a	b	a	a	Yes	No	No	No	
3211	Tirsulia	Yes	b	a	b	b	a	a	Yes	a	a	Yes	No	No	No	
3212	Belkanlia	Yes	Yes	c	a	a	c	a	a	a	a	Yes	No	No	No	
3213	Bauridihi	Yes	c	Yes	c	c	a	a	b	Yes	a	Yes	No	No	No	
3214	Barkania	Yes	c	Yes	c	c	a	a	b	a	a	Yes	No	No	No	
3215	Dhairapara	Yes	c	Yes	c	c	a	a	a	a	a	Yes	No	No	No	
3216	Jamdahara	Yes	c	Yes	c	c	a	a	a	a	a	Yes	No	No	No	
3217	Tilabani	Yes	b	Yes	b	b	Yes	Yes	Yes	Yes	Yes	Yes	No	No	No	
3218	Chakadoba	Yes	c	a	a	b	a	a	a	a	a	Yes	No	No	No	
3219	Dhanga Dungri															
3220	Mirgi	Yes	c	a	a	b	a	a	a	Yes	a	Yes	No	Yes	No	
3221	Hir Bandh	Yes	c	Yes	Yes	b	Yes	Yes	Yes	Yes	a	Yes	No	Yes	No	
3222	Simul Kundi	Yes	c	c	c	Yes	a	a	a	Yes	a	Yes	No	No	No	
3223	Chanpasol	Yes	c	Yes	Yes	c	a	c	a	Yes	a	Yes	No	No	No	
3224	Basudebpur	Yes	c	a	a	b	a	a	a	Yes	b	Yes	No	No	No	
3225	Jhat Pukhuria	Yes	c	a	a	b	a	a	a	a	a	Yes	No	No	No	
3226	Bhelai Diha	Yes	c	Yes	c	c	a	a	Yes	a	b	Yes	No	No	No	
3227	Jagatpur	Yes	c	Yes	c	c	a	a	a	a	b	Yes	No	No	No	

Nearest Town		Land Use							
		Area under different types of land use (in hectares rounded up to one decimal place)							
Name	Distance range code i.e. a for < 5 Kms, b for 5-10 Kms and c for 10+ kms .	Forests	Area under Non-agricultural Uses	Barren and Un-cultivable land	Permanent Pastures and Other Grazing Lands	Land Under Miscellaneous Tree Crops etc.	Culturable Waste Land	Name of Village	Serial Number
102	103	104	105	106	107	108	109	2	1
khatra	c	178.1	4.4	0	0	0	0	Rangametia	3186
khatra	c	0	38.3	0	0	0	0	Bamni	3187
khatra	c	0	35.7	0	0	0	0	Kundurka	3188
khatra	c	0	11.7	0	0	0	0	Paira	3189
khatra	c	0	35.9	0	0	0	0	Simlabandh	3190
khatra	c	0	46.8	0	0	0	0	Bhedua	3191
khatra	c	0	129.3	0	0	0	0	Lutia	3192
khatra	c	0	56.7	0	0	0	0	Jhapanihi	3193
		0	24.4	0	0	0	0	Kendua	3194
		0	54.9	0	0	0	0	Golakpur	3195
khatra	c	0	12.2	0	0	0	0	Bhutardihi	3196
		0	51.8	0	0	0	0	Manora	3197
khatra	c	0	36.8	0	0	0	0	Dharampur	3198
khatra	c	0	61.2	0	0	0	0	Mosiara	3199
khatra	c	53.4	32.7	0	0	0	0	Soul Ponamara	3200
KHATRA	c	0	24.5	0	0	0	0	Amjhuri	3201
KHATRA	c	0	26.9	0	0	0	0	Bijardihi	3202
KHATRA	c	0	24.3	0	0	0	0	Chaka Doba	3203
KHATRA	c	0	44.8	0	0	0	0	Sitarampur	3204
KHATRA	c	0	14.7	0	0	0	0	Itamara	3205
KHATRA	c	0	24.1	0	0	0	0	Bhuchu Dungri	3206
KHATRA	c	0	1.8	0	0	0	0	Madhupur	3207
KHATRA	c	0	41.4	0	0	0	0	Bhuakana	3208
KHATRA	c	0	9	0	0	0	0	Jambeda	3209
KHATRA	c	0	11.8	0	0	0	0	Arjunda	3210
KHATRA	c	0	25.1	0	0	0	0	Tirsulia	3211
KHATRA	b	0	9	0	0	0	0	Belkanlia	3212
KHATRA	c	0	14.6	0	0	0	0	Bauridihi	3213
KHATRA	c	0	22.5	0	0	0	0	Barkania	3214
KHATRA	c	0	37.7	0	0	0	0	Dhairapara	3215
KHATRA	c	0	9.4	0	0	0	0	Jamdahara	3216
KHATRA	b	24.3	60.9	0	0	0	0	Tilabani	3217
KHATRA	c	59.9	13	0	0	0	0	Chakadoba	3218
		56.6	7.2	0	0	0	0	Dhanga Dungri	3219
KHATRA	c	62.3	13.5	0	0	0	0	Mirgi	3220
khatra	c	31.4	18.2	0	0	0	0	Hir Bandh	3221
khatra	c	0	18.2	0	0	0	0	Simul Kundi	3222
khatra	c	75.7	56.7	0	0	0	0	Chanpasol	3223
KHATRA	c	0	58.4	0	0	0	0	Basudebpur	3224
KHATRA	c	0	41.6	0	0	0	0	Jhat Pukhuria	3225
KHATRA	c	0	24.5	0	0	0	0	Bhelai Diha	3226
KHATRA	c	0	24.9	0	0	0	0	Jagatpur	3227

Land Use												
Area under different types of land use (in hectares rounded up to one decimal place)								Area irrigated by source (in hectare).				
Serial Number	Name of Village	Fallow lands other than current fallows	Current Fallows	Net Area Sown	Total Irrigated Land Area	Total Un-irrigated Land Area	Canals (C)	Wells/Tube-wells(W/TW)	Tanks/Lakes(T/L)	Water Falls(WF)	Others(O)	
1	2	110	111	112	113	114	115	116	117	118	119	
3186	Rangametia	0	0	21.8	5	16.8	0	0	5	0	0	
3187	Bamni	0	0	144.1	40	104.1	0	0	20	0	20	
3188	Kundurka	0	0	97.1	12	85.1	0	0	6	0	6	
3189	Paira	0	0	136.8	25.4	111.4	0	0	10	0	15.4	
3190	Simlabandh	0	0	127.5	27.5	100	0	0	10	0	17.5	
3191	Bhedua	0	0	108.6	15.8	92.9	0	0	0	0	15.8	
3192	Lutia	0	0	174.4	36	138.4	0	0	5	0	31	
3193	Jhapandihi	0	0	76.9	25.2	51.7	0	0	5	0	20.2	
3194	Kendua	0	0	91.1	30	61.1	0	0	0	0	30	
3195	Golakpur	0	0	102.8	40	62.8	0	0	0	0	40	
3196	Bhutardihi	0	0	26.3	4.9	21.4	0	0	0	0	4.9	
3197	Manora	0	0	111.5	45	66.5	0	0	5	0	40	
3198	Dharampur	0	0	112.1	32	80.1	0	0	10	0	22	
3199	Mosiara	0	0	132.7	20	112.7	0	0	20	0	0	
3200	Soul Ponamara	0	0	75.3	10	65.3	0	0	10	0	0	
3201	Amjhuri	0	0	40.8	5	35.8	0	0	5	0	0	
3202	Bijardihi	0	0	19.4	1	18.4	0	0	1	0	0	
3203	Chaka Doba	0	0	107.2	10	97.2	0	0	10	0	0	
3204	Sitarampur	0	0	129.5	29	100.5	0	0	10	0	19	
3205	Itamara	0	0	80.9	19	61.9	0	0	0	0	19	
3206	Bhuchu Dungri	0	0	106	25	81	0	0	0	0	25	
3207	Madhupur	0	0	27.9	2	25.9	0	0	0	0	2	
3208	Bhuakana	0	0	153.8	35.6	118.2	0	0	0	0	35.6	
3209	Jambeda	0	0	46.1	11.7	34.4	0	0	0	0	11.7	
3210	Arjunda	0	0	43.3	12.1	31.2	0	0	0	0	12.1	
3211	Tirsulia	0	0	57.5	20.1	37.3	0	0	0	0	20.1	
3212	Belkanlia	0	0	38.8	8.1	30.8	0	0	0	0	8.1	
3213	Bauridihi	0	0	65.7	26.8	38.8	0	0	26.8	0	0	
3214	Barkania	0	0	116.1	15.8	100.4	0	0	0	0	15.8	
3215	Dhairapara	0	0	57.9	28.7	29.1	0	0	0	0	28.7	
3216	Jamdahara	0	0	8	4	3.9	0	0	0	0	4	
3217	Tilabani	0	0	168.3	65.6	102.8	0	0	0	0	65.6	
3218	Chakadoba	0	0	44.9	19.8	25.1	0	0	0	0	19.8	
3219	Dhanga Dungri	0	0	72.5	14.6	57.9	0	0	0	0	14.6	
3220	Mirgi	0	0	61.9	17.4	44.5	0	0	0	0	17.4	
3221	Hir Bandh	0	0	130.3	20	110.3	0	0	20	0	0	
3222	Simul Kundi	0	0	60.3	4	56.3	0	0	4	0	0	
3223	Chanpasol	0	0	159	28	131	0	0	9	0	19	
3224	Basudebpur	0	0	103.6	49.8	53.8	0	0	0	0	49.8	
3225	Jhat Pukhuria	0	0	161.2	47.4	113.9	0	0	0	0	47.4	
3226	Bhelai Diha	0	0	54.2	30.4	23.9	0	0	0	0	30.4	
3227	Jagatpur	0	0	58.7	22.3	36.4	0	0	0	0	22.3	

Name of three most important commodities manufactured			Name of Village	Serial Number
First	Second	Third		
120	121	122	2	1

			Rangameti	3186
			Bamni	3187
			Kundurka	3188
			Paira	3189
			Simlabandh	3190
			Bhedua	3191
			Lutia	3192
			Jhapandihi	3193
			Kendua	3194
			Golakpur	3195
			Bhutardihi	3196
			Manora	3197
			Dharampur	3198
			Mosiara	3199
			Soul Ponamara	3200
			Amjhuri	3201
			Bijardihi	3202
			Chaka Doba	3203
			Sitarampur	3204
Wooden Furniture	Size Timber		Itamara	3205
			Bhuchu Dungri	3206
			Madhupur	3207
			Bhuakana	3208
			Jambada	3209
			Arjunda	3210
			Tirsulia	3211
			Belkanlia	3212
			Bauridihi	3213
			Barkania	3214
			Dhairapara	3215
			Jamdahara	3216
			Tilabani	3217
			Chakadoba	3218
			Dhanga Dungri	3219
Atta			Mirgi	3220
Atta			Hir Bandh	3221
			Simul Kundi	3222
			Chanpasol	3223
			Basudebpur	3224
			Jhat Pukhuria	3225
			Bhelai Diha	3226
			Jagatpur	3227

Census of India 2011
Amenities and Land use

Serial Number	Name of Village	Location code no.	Total area of the village (in hectares rounded up to one decimal place)	Total population (2011 census)	Number of households (2011 census)	Number of educational amenities available in village, the distance range code viz; a for 0-5 kms, b for 5-10 kms, c for 10+ kms of nearest place where facility is available							
						Pre-Primary school (PP)	Primary school (P)	Middle school (M)	Secondary School (S)	Senior Secondary school (SS)	Degree college of arts - science & commerce (ASC)	Engineering college(EC)	Medical college (MC)
1	2	3	4	5	6	7	8	9	10	11	12	13	14
3228	Husum Danga	329187	118.4	407	82	b	a	a	a	b	c	c	c
3229	Bhogra	329188	113.2	828	179	1	1	1	1	b	c	c	c
3230	Dighi	329189	237.7	1937	371	1	1	a	a	b	c	c	c
3231	Debidia	329190	405	1228	250	1	1	1	a	b	c	c	c
3232	Dhajamanipur	329191	142.5	815	181	2	2	a	a	c	c	c	c
3233	Topabari	329192	106.6	237	48	a	a	a	b	b	b	c	c
3234	Kaliapathar	329193	155.5	687	153	1	1	a	a	b	b	c	c
3235	Shyampur	329194	49.8	128	23	1	1	a	a	a	c	c	c
3236	Baharamuri	329195	349.3	2401	464	1	1	1	1	1	b	c	c
3237	Jibanpur	329196	103.9	1567	277	2	2	a	a	b	b	c	c
3238	Talgaria	329197	127.4	113	24	a	a	a	a	b	b	c	c
3239	Itamara	329198	221.2	589	128	1	1	a	a	b	c	c	c
3240	Uganpathar	329199	169.7	444	94	1	1	a	a	b	c	c	c
3241	Banagarya	329200	137.2	346	85	1	1	a	a	a	c	c	c
3242	Pathardihi	329201	82.6	909	187	2	2	a	a	b	b	c	c
3243	Jambedy	329202	64.8	0	0								
3244	Uparhir	329203	101.8	279	55	a	a	a	a	b	b	c	c
3245	Bhubandihi	329204	103.9	163	37	1	1	a	b	b	b	c	c
3246	Maiti Bandh	329205	230.7	314	70	a	a	a	a	c	c	c	c
3247	Dias Dihi	329206	149.9	363	72	1	1	a	a	c	c	c	c
3248	Bara Gajra	329207	107	65	13	a	a	a	b	c	c	c	c
3249	Asberya	329208	175.8	957	217	1	1	a	a	c	c	c	c
3250	Kaliahuta	329209	78.9	103	24	b	b	a	b	c	c	c	c
3251	Jadurbankata	329210	34	503	105	b	a	a	a	b	c	c	c
3252	Nischintapur	329211	178	1127	213	1	1	1	a	a	a	c	c
3253	Bagaldhara	329212	174.4	234	51	2	2	a	a	c	c	c	c
3254	Rangamati	329213	127.4	389	85	1	1	a	a	b	b	c	c
3255	Masanjhar	329214	145.4	752	171	1	1	1	1	1	b	c	c
3256	Patasimul	329215	74.1	281	58	1	1	a	a	a	b	c	c
3257	Lalraydih	329216	65.9	187	38	b	a	a	a	a	b	c	c
3258	Bagjobra	329217	87.6	104	22	1	1	a	a	b	b	c	c
3259	Kadamkarali	329218	68.6	315	59	1	1	a	a	a	b	c	c
3260	Bhojda	329219	152.3	1420	285	1	1	a	a	a	b	c	c
3261	Palashbani	329220	168	513	109	2	2	a	a	b	b	c	c
3262	Indpur	329221	36.4	77	14	b	a	a	a	b	c	c	c
3263	Gobarda	329222	371.8	1865	403	2	2	1	1	a	a	c	c
3264	Deulagara	329223	152	139	29	1	1	1	1	1	b	c	c
3265	Domohani	329224	70.3	200	41	b	a	a	a	b	b	c	c
3266	Khandarani	329225	320.3	787	174	1	1	a	a	a	c	c	c
Block T O T A L :			19097.3	83834	17249	116	115	21	14	8	0	0	0

- Village Directory

(As in 2009)

le. (If not available within the < 5 Kms, b for 5-10 Kms and c if facility is available is given).						Number of Medical Amenities available. (If not available within the village, the distance range code viz; a for < 5 Kms, b for 5-10 Kms and c for 10+ kms of nearest place where facility is available is given).						Name of Village	Serial Number					
Management institute (MI)	Polytechnic (Pt)	Vocational training school /ITI	Non-formal training centre (NFTC)	Special school for disabled (SSD)	Others (specify)	Community health centre (CHC)	Primary health centre (PHC)	Primary health sub centre (PHS)	Maternity and child welfare centre (MCW)	T.B. clinic (TBC)	Hospital-allopathic (HA)			Hospital-alternative medicine (HO)	Dispensary (D)	Veterinary hospital (VH)	Mobile health clinic (MHC)	Family welfare centre (FWC)
15	16	17	18	19	20	21	22	23	24	25	26	27	28	29	30	31	2	1
c	c	c	c	c		b	b	a	a	c	b	c	b	c	c	b	Husum Danga	3228
c	c	c	c	c		b	b	a	b	c	b	c	b	c	c	b	Bhogra	3229
c	c	c	c	c		b	b	1	b	c	c	c	b	c	c	b	Dighi	3230
c	c	b	c	c		c	b	a		c	c	c	b	b	c	c	Debidia	3231
c	c	c	c	c		c	c	a	a	c	c	c	c	c	c	c	Dhajamanipur	3232
c	c	c	c	c		c	b	a	c	b	c	c	c	a		a	Topabari	3233
c	c	c	c	c		c	c	a	a	c	c	c	a	a	c	c	Kaliapathar	3234
c	c	c	c	c		c	c	a	c	c	c	c	a	a	c	a	Shyampur	3235
c	c	c	c	c		c	c	1	c	c	c	c	a	a	c	a	Baharamuri	3236
c	c	a	c	c		c	b	1	1	b	b	c	c	a	c	b	Jibanpur	3237
c	c	c	c	c		b	b	a	a	c	c	c	c	a	c	a	Talgaria	3238
c	c	c	c	c		b	b	a	b	c	b	c	b	c	c	a	Itamara	3239
c		a	c	c		c	b	a	b	b	b	c	a	a	c	b	Uganpathar	3240
c	c	c	c	c		b	b	a	b	c	b	c	b	c	c	b	Banagarya	3241
c	c	a	c	c		b	b	a	a	b	b		1	c	1	c	Pathardihi	3242
																	Jambedyia	3243
c	c	a	c	c		b	b	a	a	b	b	a	a	a	c	a	Uparhir	3244
c	c	c	c	c		c	b	a	b	c	c		a	a	a	a	Bhubandihi	3245
	c	c	c	c		c	c	a	c	c	c		c	a		a	Maiti Bandh	3246
c	c	a		c		c	c	a	c	c	c		c	b		b	Dias Dihi	3247
c	c	b		c		c	a	b	c	c	c		c	b		b	Bara Gajra	3248
c	c	a		c		c	c	a	a	c	c	a	a	a	c	b	Asberya	3249
c	c	c	c	c		c	c	b	c	c	c		c	b		b	Kaliahuta	3250
c	c	c	c	c		c	c	a	a	c	c	c	c	b	c	a	Jadurbankata	3251
c	c	b	c	c		c	b	a	c	c	c	c	c	c	c	c	Nischintapur	3252
	c	c		c		c	c	b	c	c	c		c	b		b	Bagaldhara	3253
c	c	a	a	c		b	b	1	1	b	b	a	a	a	c	b	Rangamati	3254
	c	c		c		b	b	a	a	b	c		a	a	c	a	Masanjhar	3255
c	c	c	c	c		a	a	a	a	c	a	c	a	c	c	a	Patasimul	3256
c	c	c	c	c		b	b	a	b	c	b	c	b	c	c	c	Lalraydihi	3257
c	c	c	c			b	b	a	b	c	c	c	b	c	c	b	Bagjobra	3258
c	c	c	c	c		b	b	a	b	c	b	c	b	c	c	b	Kadamkarali	3259
c	c	c	c	c		b	b	a	a	c	b	c	b	c	c	b	Bhojda	3260
c	c	c	c	c		b	b	a	b	c	b	c	b	c	c	c	Palashbani	3261
c	c	c	c	c		b	b	a	b	c	c	c	b	c	c	b	Indpur	3262
c	c	c	c	c		b	b	1	b	c	c	c	b	c	c	b	Gobarda	3263
c	c	c	c	c		b	b	a	b	c	c	c	b	c	c	b	Deulagara	3264
c	c	c	c	c		b	b	a	b	c	c	c	b	c	c	b	Domohani	3265
c	c	c	c	c		b	b	a	b	c	b	c	b	c	c	b	Khandarani	3266
0	0	0	0	0	0	1	1	3	16	7	0	2	1	1	2	0	3	Block TOTAL

Serial Number	Name of Village	Number of Non-Government Medical Amenities available.							Availability of drinking water - Yes / No							
		Charitable non Govt. hospital/Nursing home.	Medical practitioner with MBBS Degree	Medical practitioner with other degree	Medical practitioner with no degree	Traditional practitioner and faith healer .	Medicine Shop	Others	Tap water (Treated/Untreated)	Well water (Covered / Uncovered well)	Hand Pump	Tube wells / Bore well	Spring	River / Canal	Tank / Pond / Lake	Others
1	2	32	33	34	35	36	37	38	39	40	41	42	43	44	45	46
3228	Husum Danga	0	0	0	0	0	0	0	No	Yes	Yes	No	No	No	Yes	No
3229	Bhogra	0	0	0	0	0	0	0	No	Yes	Yes	No	No	No	No	No
3230	Dighi	0	0	0	1	0	0	0	No	Yes	Yes	No	No	No	No	No
3231	Debidia	0	0	0	0	0	0	0	No	Yes	Yes	No	No	Yes	Yes	No
3232	Dhajamanipur	0	0	0	0	0	0	0	No	Yes	Yes	No	No	No	No	No
3233	Topabari	0	0	0	0	0	0	0	No	Yes	Yes	No	No	No	Yes	No
3234	Kaliapathar	0	0	0	0	0	0	0	No	Yes	Yes	No	No	No	No	No
3235	Shyampur	0	0	0	0	0	0	0	No	No	Yes	No	No	Yes	Yes	No
3236	Baharamuri	0	0	0	0	0	0	0	No	No	Yes	No	No	No	Yes	No
3237	Jibanpur	0	0	0	0	0	0	0	No	Yes	Yes	Yes	No	Yes	Yes	No
3238	Talgaria	0	0	0	0	0	0	0	No	Yes	Yes	No	No	Yes	Yes	No
3239	Itamara	0	0	0	0	0	0	0	No	Yes	Yes	No	No	No	No	No
3240	Uganpathar	0	0	0	0	0	0	0	No	Yes	Yes	No	No	No	Yes	No
3241	Banagarya	0	0	0	0	0	0	0	No	Yes	Yes	No	No	No	No	No
3242	Pathardihi	0	1	0	1	1	0	0	No	Yes	Yes	No	No	No	Yes	No
3243	Jambedy															
3244	Uparhir	0	1	0	0	0	2	0	No	Yes	Yes	No	No	No	Yes	No
3245	Bhubandihi	0	0	0	0	0	0	0	No	Yes	Yes	No	No	No	Yes	No
3246	Maiti Bandh	0	0	0	0	0	0	0	No	Yes	Yes	No	No	Yes	Yes	No
3247	Dias Dihi	0	0	0	0	0	0	0	No	Yes	Yes	No	No	Yes	Yes	No
3248	Bara Gajra	0	0	0	0	0	0	0	No	Yes	Yes	No	No	Yes	Yes	No
3249	Asberya	0	0	0	0	0	0	0	No	Yes	Yes	No	No	No	Yes	No
3250	Kaliahuta	0	0	0	0	0	0	0	No	Yes	Yes	No	No	No	Yes	No
3251	Jadurbankata	0	0	0	0	0	0	0	No	Yes	Yes	No	No	No	No	No
3252	Nischintapur	0	0	0	0	0	0	0	No	No	Yes	No	No	No	No	No
3253	Bagaldhara	0	0	0	0	1	0	0	No	Yes	Yes	No	No	Yes	Yes	No
3254	Rangamati	0	0	0	0	0	0	0	No	Yes	Yes	No	No	No	Yes	No
3255	Masanjhar	0	0	1	0	2	0	0	No	Yes	Yes	No	No	No	Yes	No
3256	Patasimul	0	0	0	0	0	0	0	No	No	Yes	No	No	No	No	No
3257	Lalraydhi	0	0	0	0	0	0	0	No	Yes	Yes	No	No	No	No	No
3258	Bagjobra	0	0	0	0	0	0	0	No	Yes	Yes	No	No	No	Yes	No
3259	Kadamkarali	0	0	0	0	0	0	0	No	Yes	Yes	No	No	No	No	No
3260	Bhojda	0	0	0	2	0	1	0	No	Yes	Yes	No	No	No	No	No
3261	Palashbani	0	0	0	0	0	0	0	No	Yes	Yes	No	No	No	No	No
3262	Indpur	0	0	0	0	0	0	0	No	Yes	Yes	No	No	No	Yes	No
3263	Gobarda	0	0	0	0	4	0	0	No	Yes	Yes	No	No	No	Yes	No
3264	Deulagara	0	0	0	0	0	0	0	No	Yes	Yes	No	No	No	Yes	No
3265	Domohani	0	0	0	0	0	0	0	No	No	Yes	No	No	No	Yes	No
3266	Khandarani	0	0	0	0	0	0	0	No	Yes	Yes	No	No	No	No	No
Block T O T A L :		0	4	15	16	16	10	0	0	99	113	6	0	16	73	1

Availability of toilet & others Yes / No				Communication and transport facilities (If amenities available code -Yes is given except for Village Pin Code ,If not available within the village , the distance range code viz; a for < 5 Kms, b for 5-10 Kms and c for 10+ kms of nearest place where facility is available is given).									
Community toilet including bath.	Community toilet excluding bath.	Rural sanitary mart or sanitary hardware outlet available near the village.	Community bio- gas or recycle of waste for productive use.	Post office(PO)	Sub post office (SPO)	Post & Telegraph office (P&TO)	Village Pin Code	Telephones (Land lines)	Public call office (PCO)	Mobile phone coverage	Name of Village	Serial Number	
47	48	49	50	51	52	53	54	55	56	57	2	1	
No	No	Yes	No	a	c	c	722101	b	b	Yes	Husum Danga	3228	
No	No	No	No	c	a	c	722171	b	b	Yes	Bhogra	3229	
No	No	No	Yes	c	Yes	c	722121	b	b	Yes	Dighi	3230	
No	No	No	No	c	a	c	722121	Yes	Yes	Yes	Debidia	3231	
No	No	No	No	c	a	c	722171	a	a	Yes	Dhajamanipur	3232	
No	No	No	No	a	b	c	722101	b	a	Yes	Topabari	3233	
No	No	Yes	No	c	a	c	722101	a	a	Yes	Kaliapathar	3234	
No	No	No	No	b	a	c	722101	a	c	Yes	Shyampur	3235	
No	No	No	No	b	a	c	722101	a	Yes	Yes	Baharamuri	3236	
No	No	No	Yes	b	Yes	b		Yes	Yes	Yes	Jibanpur	3237	
No	No	No	No	a	c	c	722101	b	c	Yes	Talgaria	3238	
No	No	No	No	c	a	c		b	a	Yes	Itamara	3239	
No	No	No	Yes	c	a	c	722101	a	a	Yes	Uganpathar	3240	
No	No	No	No	c	a	c	722171	b	a	Yes	Banagarya	3241	
No	No	Yes	Yes	b	Yes	b	722101	Yes	Yes	Yes	Pathardihi	3242	
											Jambedia	3243	
No	No	Yes	No	b	a	b	722101	Yes	Yes	Yes	Uparhir	3244	
No	No	No	No	b	a	c	722101	a	a	a	Bhubandihi	3245	
No	No	No	No	c	a	c	722101	a	a	a	Maiti Bandh	3246	
No	No	No	No	c	a	c	722101	a	a	a	Dias Dihi	3247	
No	No	No	No	c	c	c	722150	b	b	b	Bara Gajra	3248	
No	No	No	Yes	c	a	c	722101	a	a	Yes	Asberya	3249	
No	No	No	No	c	c	c	722171	a	b	b	Kaliahuta	3250	
No	No	No	No	c	c	c	722140	c	b	Yes	Jadurbankata	3251	
No	No	No	No	c	a	c	722140	c	a	Yes	Nischintapur	3252	
No	No	No	No		c	c	722140	b	b	b	Bagaldhara	3253	
No	No	No	No	b	a	b	722208	a	a	Yes	Rangamati	3254	
No	No	No	No	b	Yes	c	722101	a	b	a	Masanjhar	3255	
No	No	Yes	No	c	a	c	722101	a	a	Yes	Patasimul	3256	
No	No	Yes	No	b	a	b	722101	a	a	Yes	Lalraydihi	3257	
No	No	Yes	No	b	a	b	722135	b	b	Yes	Bagjobra	3258	
No	No	No	No	b	a	b	722101	a	a	Yes	Kadamkarali	3259	
No	No	Yes	No	b	Yes	b	722101	a	Yes	Yes	Bhojda	3260	
No	No	Yes	No	b	a	b	722101	b	b	Yes	Palashbani	3261	
No	No	Yes	No	b	a	b	722101	b	Yes	b	Indpur	3262	
No	No	Yes	No	a	Yes	a	722140	Yes	Yes	Yes	Gobarda	3263	
No	No	Yes	No	a	b	b	722171	b	a	Yes	Deulagara	3264	
No	No	Yes	No	b	a	b	722171	a	a	Yes	Domohani	3265	
No	No	No	No	c	a	c	722171	a	a	Yes	Khandarani	3266	
0	1	36	5	2	15	0	112	18	23	103	: Block T O T A L		

Communication and transport facilities (If amenities available code -Yes is given except for Village Pin Code ,If not available within the village , the distance range code viz; a for < 5 Kms, b for 5-10 Kms and c for 10+ kms of nearest place where facility is available is given).		Village connected to highway (If amenities available code viz; a for < 5 Kms, b for 5-10 Kms and c for 10+ kms of nearest place where facility is available is given).														
Serial Number	Name of Village	Internet cafes/ Common service centre (CSC)	Private courier facility	Bus service (Public & Private)	Railway stations	Auto/Modified Autos	Taxis and Vans	Tractors	Cycle-pulled rickshaws(Manual & Machine driven)	Carts driven by animals	Sea/River ferry service	Connected to national highway(NH)	Connected to state highway(SH)	Connected to major district road (MDR)	Connected to others district road	Pucca roads
1	2	58	59	60	61	62	63	64	65	66	67	68	69	70	71	72
3228	Husum Danga	b	c	a	c	c	b	Yes	Yes	Yes	c	c	Yes	b	a	a
3229	Bhogra	b	c	a	c	c	b	Yes	Yes	Yes	c	c		b	a	a
3230	Dighi	b	c	a	c	c	b	Yes	b	Yes	c	c	Yes	b	a	a
3231	Debidia	a	c	a	c	b	Yes	Yes	a	Yes	c	c	c	b	a	a
3232	Dhajamanipur	a	c	a	c	c	a	Yes	a	Yes	c	c	a	a	a	a
3233	Topabari	a	b	a	c	a	Yes	a	Yes	Yes	c	c	a	a	a	a
3234	Kaliapathar	a	c	a	c	a	a	Yes	Yes	Yes	c	c	c	a	a	a
3235	Shyampur	a	c	a	c	a	a	a	a	Yes	c	c	a	a	a	a
3236	Baharamuri	a	c	Yes	c	a	Yes	Yes	a	Yes	c	c	Yes	Yes	Yes	Yes
3237	Jibanpur	Yes	b	Yes	c	c	Yes	Yes	Yes	Yes	c	c	Yes		b	a
3238	Talgaria	a	b	a	c	Yes	c	a	c	Yes	c	c	Yes	a	a	a
3239	Itamara	a	c	Yes	c	c	a	Yes	a	Yes	c	c	a	a	Yes	Yes
3240	Uganpathar	c	c	a	c	c	a	Yes	a	Yes	c	c	a	a	a	a
3241	Banagarya	a	c	a	c	c	a	a	a	Yes	c	c	a	a	a	a
3242	Pathardihi	b	b	Yes	c	c	Yes	Yes	Yes	Yes	c	c			Yes	a
3243	Jambedy															
3244	Uparhir	Yes	b	Yes	c	c	Yes	Yes	Yes	Yes	c	c		a	a	a
3245	Bhubandihi	a	c	a	c	c	a	a	Yes	c	c	c	a	a	a	a
3246	Maiti Bandh	a	c	a	c	c	a	Yes	a	Yes	c	c	a	a	a	a
3247	Dias Dihi	a	c	a	c	c	a	a	a	Yes	c		a	a	a	a
3248	Bara Gajra	b	c	b	c	a	b	Yes	b	Yes	c	c	b	b	b	a
3249	Asberya	b	b	a	c	c	a	Yes	a	Yes	c	c	a	a	a	a
3250	Kaliahuta	c	b	a	c	b	b	b	b	Yes	c	c	b	b	b	a
3251	Jadurbankata	b	c	b	c	b	b	Yes	b	Yes	c	c	b	b	b	b
3252	Nischintapur	a	c	a	c	c	a	a	a	Yes	c	c	a	a	a	a
3253	Bagaldhara	b	c	b	c	b	b	b	b	Yes	c	c	b	b	b	b
3254	Rangamati	b	b	Yes	c	c	a	Yes	a	Yes	c	c	Yes	a	a	a
3255	Masanjhar	a	c	a	c	c	a	Yes	a	Yes	c	c	a	a	a	Yes
3256	Patasimul	a	c	a	c	c	a	c	Yes	Yes	c	c	a	a	a	a
3257	Lalraydih	a	b	a	c	c	a	a	a	Yes	c	c	c	b	a	a
3258	Bagjobra	b	b	a	c	a	a	a	a	Yes	c	c	c	a	a	a
3259	Kadamkarali	a	b	a	c	a	a	Yes	a	Yes	c	c	a	a	a	a
3260	Bhojda	Yes	b	Yes	c	b	Yes	Yes	Yes	Yes	c	c	a	Yes	Yes	Yes
3261	Palashbani	b	b	a	c	c	b	a	a	Yes	c	c	b	c	a	a
3262	Indpur	b	a	a	c	a	a	a	a	Yes	c	c	c	b	a	a
3263	Gobarda	a	a	a	c	c	Yes	Yes	a	Yes	c	c	a	c	b	a
3264	Deulagara	b	b	a	c	b	a	Yes	a	Yes	c	c	c	Yes	a	Yes
3265	Domohani	b	b	a	c	b	a	a	a	Yes	c	c	c	b	a	a
3266	Khandarani	a	c	a	c	c	a	Yes	c	Yes	c	c	c	a	a	a
Block T O T A L :		9	1	31	1	4	28	60	29	113	0	0	15	14	32	41

ys,village roads, banks & credit societies
 :-Yes is given, If not available within the
 code viz; a for < 5 Kms, b for 5-10 Kms
 place where facility is available is given).

Availability of miscellaneous facilities (If amenities available code -Yes is given, If not
 available within the village , the distance range code viz; a for < 5 Kms, b for 5-10 Kms
 and c for 10+ kms of nearest place where facility is available is given).

73	74	75	76	77	78	79	80	81	82	83	84	85	86	87	Name of Village	Serial Number
Yes	a	c	Yes	c	c	c	Yes	Yes	c	b	c	b	Yes	Yes	Husum Danga	3228
a	a	c	a	c	c	Yes	Yes	a	c	b	b	b	Yes	Yes	Bhogra	3229
Yes	a	c	a	c	c	c	Yes	Yes	c	b	c	b	Yes	Yes	Dighi	3230
Yes	Yes			c	c	c	Yes	Yes	c	a	a	b	Yes	Yes	Debidia	3231
a	Yes	c	Yes	c	c	c	Yes	Yes	c	a	c	a	Yes	Yes	Dhajamanipur	3232
Yes	a	c		a	c	c	Yes	Yes	c	b	c	a	Yes	Yes	Topabari	3233
a		c		a	c	c	Yes	Yes	c	c	c	a	Yes	Yes	Kaliapathar	3234
a	c	c	Yes	a	c	c	Yes	a	c	c	c	a	a	Yes	Shyampur	3235
Yes	c	c	Yes	a	c	c	Yes	Yes	Yes	c	a	Yes	Yes	Yes	Baharamuri	3236
Yes	a		Yes	Yes	b	Yes	Yes	a	Yes	b	b	Yes	Yes	Yes	Jibanpur	3237
Yes	a	c	Yes	a	c	c	Yes	a	c	b	b	a	a	Yes	Talgaria	3238
Yes	a	c	Yes	c	c	c	Yes	a	c	a	c	a	Yes	Yes	Itamara	3239
Yes			Yes	a	c	c	Yes	Yes	c	b	c	a	a	Yes	Uganpathar	3240
Yes	b	c	Yes	c	c	c	Yes	a	c	a	c	a	Yes	Yes	Banagarya	3241
Yes			Yes	b	b	c	Yes	Yes	c	b	b	a	Yes	Yes	Pathardihi	3242
															Jambedy	3243
a	a	c	Yes	Yes	b	c	Yes	a	Yes	b	b	a	a	Yes	Uparhir	3244
Yes	a			a	b	c	Yes	Yes	c	Yes	b	a	a	Yes	Bhubandihi	3245
Yes				a	c	c	Yes	a	c	c	c	a	a	Yes	Maiti Bandh	3246
a		Yes		a	c	c	Yes	a	c	c	b	a	Yes	Yes	Dias Dihi	3247
Yes		Yes		b	c	c	Yes	a	c	c	b	b	a	Yes	Bara Gajra	3248
Yes			Yes	Yes	b	c	Yes	Yes	c	c	c	a	a	Yes	Asberya	3249
Yes				c	c	c	Yes	a	c	c	b	b	a	Yes	Kaliahuta	3250
Yes		c	Yes	Yes	c	c	Yes	b	c	c	b	Yes	a	Yes	Jadurbankata	3251
Yes	a	c	Yes	c	c	c	Yes	Yes	c	a	c	a	Yes	Yes	Nischintapur	3252
Yes				b	c	c	Yes	a	c	c	b	b	a	Yes	Bagaldhara	3253
Yes			Yes	a	b	c	Yes	a	c	b	b	a	a	Yes	Rangamati	3254
Yes				a	b	c	Yes	a	c	b	b	a	Yes	Yes	Masanjhar	3255
Yes	a	c	Yes	c	c	c	Yes	a	c	a	c	a	a	Yes	Patasimul	3256
Yes	Yes	c	Yes	b	b	c	Yes	a	c	a	b	a	a	Yes	Lalraydih	3257
Yes	Yes	c	Yes	b	b	c	Yes	a	c	b	b	b	a	Yes	Bagjobra	3258
Yes	Yes	c	Yes	b	b	c	Yes	a	c	b	a	b	a	Yes	Kadamkarali	3259
Yes	Yes	c		b	b	c	Yes	Yes	Yes	b	b	b	Yes	Yes	Bhojda	3260
Yes	b	c	Yes	b	b	c	Yes	a	c	a	b	Yes	Yes	Yes	Palashbani	3261
Yes	Yes	c	Yes	b	b	c	Yes	a	c	b	b	b	a	Yes	Indpur	3262
Yes	Yes	c	Yes	a	a	c	Yes	Yes	c	a	a	a	Yes	Yes	Gobarda	3263
Yes	Yes	b	Yes	b	b	c	Yes	a	Yes	b	b	a	a	Yes	Deulagara	3264
Yes	Yes	b	Yes	b	b	c	a	a	c	b	b	b	a	Yes	Domohani	3265
Yes	Yes	b	Yes	a	c	c	Yes	Yes	c	a	a	c	Yes	Yes	Khandarani	3266
102	49	2	92	6	0	4	110	42	11	5	14	27	58	108	: Block T O T A L	

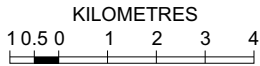
Availability of miscellaneous facilities (If amenities available code -Yes is given, If not available within the village , the distance range code viz; a for < 5 Kms, b for 5-10 Kms and c for 10+ kms of nearest place where facility is available is given).													Availability of electricity (Yes/No)			
Serial Number	Name of Village	ASHA (Accredited Social Health Activist)	Community centre with/without TV	Sports Field,	Sports Club / Recreation Centre	Cinema / Video Hall	Public Library	Public Reading Room	Newspaper Supply	Assembly Polling station	Birth & Death Registration Office	Power Supply for Domestic Use (ED)	Power Supply for Agricultural Use (EAG)	Power Supply for Commercial Use (EC)	Power Supply for All Uses (EA)	
1	2	88	89	90	91	92	93	94	95	96	97	98	99	100	101	
3228	Husum Danga	Yes	c	c	c	c	b	b	Yes	a	b	Yes	No	No	No	
3229	Bhogra	Yes	c	c	c	c	b	b	Yes	Yes	b	Yes	No	No	No	
3230	Dighi	Yes	c	c	c	c	b	b	Yes	Yes	b	Yes	No	Yes	No	
3231	Debidia	Yes	c	Yes	a	a	a	a	Yes	a	a	Yes	Yes	Yes	Yes	
3232	Dhajamanipur	Yes	c	c	Yes	c	a	a	Yes	Yes	a	Yes	No	Yes	No	
3233	Topabari	Yes	c	c	Yes	c	a	a	Yes	a	a	Yes	Yes	Yes	Yes	
3234	Kaliapathar	Yes	c	c	Yes	c	a	a	Yes	Yes	a	Yes	Yes	Yes	Yes	
3235	Shyampur	a	c	Yes	Yes	c	a	a	Yes	a	a	Yes	No	No	No	
3236	Baharamuri	Yes	c	c	Yes	c	a	a	Yes	Yes	a	Yes	Yes	Yes	Yes	
3237	Jibanpur	Yes	b	Yes	Yes	b	Yes	Yes	Yes	Yes	Yes	Yes	Yes	Yes	Yes	
3238	Talgaria	a	c	c	Yes	c	a	a	Yes	a	a	Yes	Yes	Yes	Yes	
3239	Itamara	a	c	c	a	c	a	a	Yes	Yes	a	Yes	No	No	No	
3240	Uganpathar	Yes	Yes	Yes	Yes	c	a	a	a	a	a	Yes	Yes	Yes	Yes	
3241	Banagarya	Yes	c	c	c	c	a	a	Yes	Yes	a	Yes	No	No	No	
3242	Pathardihi	Yes	b	Yes	Yes	b	a	a	Yes	Yes	a	Yes	Yes	Yes	Yes	
3243	Jambedy															
3244	Uparhir	Yes	b	Yes	Yes	b	a	a	Yes	a	a	Yes	Yes	Yes	Yes	
3245	Bhubandihi	Yes	Yes	Yes	Yes	Yes	a	a	a	a	a	Yes	No	No	No	
3246	Maiti Bandh	Yes	Yes	Yes	c	c	a	Yes	a	a	a	Yes	No	No	No	
3247	Dias Dihi	a	Yes	Yes	Yes	c	a	a	a	Yes	a	Yes	No	No	No	
3248	Bara Gajra	b	Yes	Yes	c	c	b	b	b	a	b	Yes	No	No	No	
3249	Asberya	Yes	c	Yes	Yes	c	a	a	a	a	a	Yes	Yes	Yes	Yes	
3250	Kaliahuta	b	Yes	Yes	Yes	c	b	b	b	a	b	Yes	No	No	No	
3251	Jadurbankata	Yes	c	c	Yes	c	b	b	Yes	c	b	Yes	Yes	Yes	Yes	
3252	Nischintapur	a	c	c	c	c	a	a	a	Yes	a	Yes	No	Yes	No	
3253	Bagaldhara	b	Yes	Yes	Yes	Yes	c	b	b	b	b	Yes	No	No	No	
3254	Rangamati	Yes	b	Yes	Yes	b	a	a	a	a	a	Yes	Yes	Yes	Yes	
3255	Masanjhar	Yes	Yes	Yes	Yes	b	a	a	a	Yes	a	Yes	No	No	No	
3256	Patasimul	Yes	c	c	c	c	a	a	Yes	a	a	Yes	No	No	No	
3257	Lalraydhi	a	b	a	b	b	a	a	Yes	a	a	Yes	No	No	No	
3258	Bagjobra	Yes	b	Yes	b	b	a	a	a	a	a	Yes	No	No	No	
3259	Kadamkarali	Yes	b	a	Yes	Yes	b	a	a	a	a	Yes	No	No	No	
3260	Bhojda	Yes	b	Yes	b	b	a	a	Yes	Yes	a	Yes	No	Yes	No	
3261	Palashbani	Yes	b	b	b	b	a	a	Yes	a	a	Yes	No	No	No	
3262	Indpur	Yes	b	Yes	b	b	a	a	Yes	a	a	Yes	No	No	No	
3263	Gobarda	Yes	a	Yes	a	a	a	a	Yes	Yes	b	Yes	No	Yes	No	
3264	Deulagara	Yes	b	Yes	b	b	a	a	b	Yes	a	Yes	No	No	No	
3265	Domohani	Yes	b	b	b	b	a	a	a	a	a	Yes	No	No	No	
3266	Khandarani	Yes	c	a	Yes	a	a	a	a	a	b	Yes	No	No	No	
Block T O T A L :		80	21	45	28	6	7	10	50	53	10	116	14	25	14	

Nearest Town		Land Use							
		Area under different types of land use (in hectares rounded up to one decimal place)							
Name	Distance range code i.e. a for < 5 Kms, b for 5-10 Kms and c for 10+ kms .	Forests	Area under Non-agricultural Uses	Barren and Un-cultivable land	Permanent Pastures and Other Grazing Lands	Land Under Miscellaneous Tree Crops etc.	Culturable Waste Land	Name of Village	Serial Number
102	103	104	105	106	107	108	109	2	1
KHATRA	c	0	24.9	0	0	0	0	Husum Danga	3228
KHATRA	c	0	29.8	0	0	0	0	Bhogra	3229
KHATRA	c	0	61.2	0	0	0	0	Dighi	3230
KHATRA	c	100	109.6	0	0	0	0	Debidia	3231
KHATRA	c	0	41.8	0	0	0	0	Dhajamanipur	3232
KHATRA	c	55.7	16.3	0	0	0	0	Topabari	3233
KHATRA	c	52.2	24.8	0	0	0	0	Kaliapathar	3234
KHATRA	c	15.8	8.1	0	0	0	0	Shyampur	3235
KHATRA	c	37.6	33.6	0	0	0	0	Baharamuri	3236
KHATRA	b	0	26.6	0	0	0	0	Jibanpur	3237
KHATRA	c	54.6	28.2	0	0	0	0	Talgaria	3238
KHATRA	c	36.8	71.4	0	0	0	0	Itamara	3239
KHATRA	c	18.2	8.2	0	0	0	0	Uganpathar	3240
KHATRA	c	27.9	40.8	0	0	0	0	Banagarya	3241
KHATRA	c	0	24.7	0	0	0	0	Pathardihi	3242
		0	19.4	0	0	0	0	Jambedyia	3243
KHATRA	b	52.6	8.8	0	0	0	0	Uparhir	3244
KHATRA	b	46.1	24.3	0	0	0	0	Bhubandihi	3245
KHATRA	c	151.8	24.3	0	0	0	0	Maiti Bandh	3246
KHATRA	c	67.2	22.4	0	0	0	0	Dias Dihi	3247
KHATRA	c	48.2	18.2	0	0	0	0	Bara Gajra	3248
KHATRA	c	44.9	0.6	0	0	0	0	Asberya	3249
KHATRA	c	0	24.7	0	0	0	0	Kaliahuta	3250
KHATRA	c	0	17.5	0	0	0	0	Jadurbankata	3251
KHATRA	c	0	44.4	0	0	0	0	Nischintapur	3252
KHATRA	c	89	23.4	0	0	0	0	Bagaldhara	3253
KHATRA	b	18.6	36	0	0	0	0	Rangamati	3254
KHATRA	b	44.5	36.6	0	0	0	0	Masanjhar	3255
KHATRA	b	17.4	4.4	0	0	0	0	Patasimul	3256
KHATRA	b	16.2	18.1	0	0	0	0	Lalraydihi	3257
KHATRA	b	15	18.1	0	0	0	0	Bagjobra	3258
KHATRA	b	0	22.5	0	0	0	0	Kadamkarali	3259
KHATRA	b	0	26.4	0	0	0	0	Bhojda	3260
KHATRA	b	0	66	0	0	0	0	Palashbani	3261
KHATRA	b	0	16.2	0	0	0	0	Indpur	3262
KHATRA	a	58.7	56.6	0	0	0	0	Gobarda	3263
KHATRA	b	115.4	8	0	0	0	0	Deulagara	3264
KHATRA	b	38.8	8	0	0	0	0	Domohani	3265
KHATRA	b	30.4	71	0	0	0	0	Khandarani	3266
0	0	2509.6	4442.7	0	0	0	0	0 : Block T O T A L	

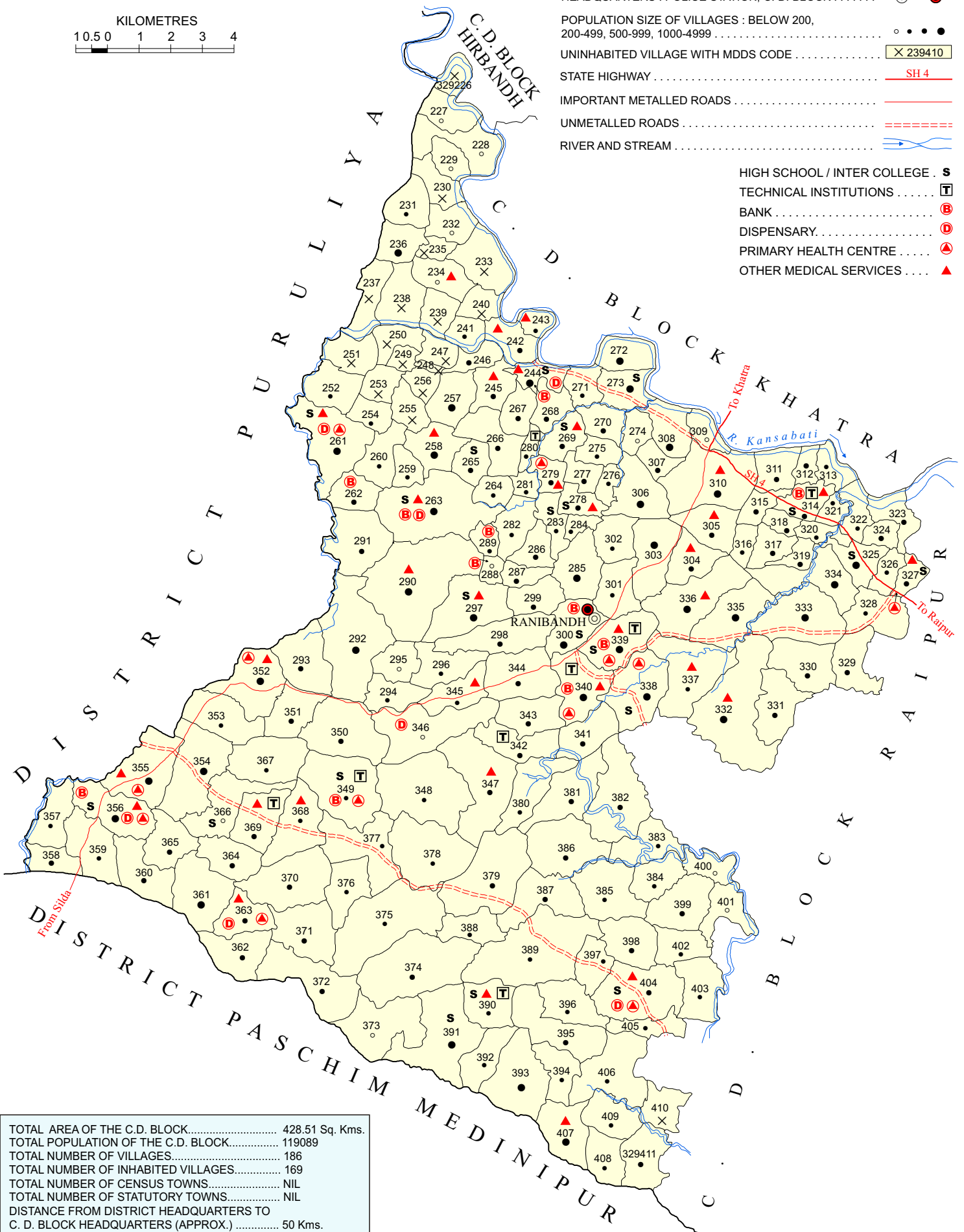
Land Use												
Area under different types of land use (in hectares rounded up to one decimal place)								Area irrigated by source (in hectare).				
Serial Number	Name of Village	Fallow lands other than current fallows	Current Fallows	Net Area Sown	Total Irrigated Land Area	Total Un-irrigated Land Area	Canals (C)	Wells/Tube-wells(W/TW)	Tanks/Lakes(T/L)	Water Falls(WF)	Others(O)	
1	2	110	111	112	113	114	115	116	117	118	119	
3228	Husum Danga	0	0	93.5	34.8	58.7	0	0	30	0	4.8	
3229	Bhogra	0	0	83.4	12	71.4	0	0	2	0	10	
3230	Dighi	0	0	176.4	26	150.4	0.5	0	1.5	0	24	
3231	Debidia	0	0	195.5	35	160.5	0	0	10	0	25	
3232	Dhajamanipur	0	0	100.8	14.8	86	14.5	0	0.3	0	0	
3233	Topabari	0	0	34.6	11.3	23.3	6	0	0	0	5.3	
3234	Kaliapathar	0	0	78.5	20	58.5	5	0	7	0	8	
3235	Shyampur	0	0	25.9	10	15.9	4	0	0	0	6	
3236	Baharamuri	0	0	278	230.7	47.3	115.3	0	115.3	0	0	
3237	Jibanpur	0	0	77.3	40	37.3	15	0	15	0	10	
3238	Talgaria	0	0	44.5	25	19.5	0	0	18	0	7	
3239	Itamara	0	0	112.9	40	72.9	0	0	20	0	20	
3240	Uganpathar	0	0	143.3	20	123.3	0	0	20	0	0	
3241	Banagarya	0	0	68.4	14	54.4	0	0	8	0	6	
3242	Pathardihi	0	0	57.9	12	45.9	0	0	7	0	5	
3243	Jambedy	0	0	45.3	27.5	17.8	0	0	0	0	27.5	
3244	Uparhir	0	0	40.5	12.5	27.9	0	0	0	0	12.5	
3245	Bhubandihi	0	0	33.4	13.1	20.3	0	0	3	0	10.1	
3246	Maiti Bandh	0	0	54.6	20	34.6	12	0	5	0	3	
3247	Dias Dihi	0	0	60.3	17	43.3	10	0	2	0	5	
3248	Bara Gajra	0	0	40.6	12.1	28.5	5	0	0	0	7.1	
3249	Asberya	0	0	130.2	50	80.2	30	0	10	0	10	
3250	Kaliahuta	0	0	54.2	14	40.2	10	0	2	0	2	
3251	Jadurbankata	0	0	16.4	10	6.4	5	0	3	0	2	
3252	Nischintapur	0	0	133.6	40.3	93.2	15	0	3	0	22.3	
3253	Bagaldhara	0	0	62	11.4	50.5	4.4	0	5	0	2	
3254	Rangamati	0	0	72.8	22.5	50.4	0	0	0	0	22.5	
3255	Masanjhar	0	0	64.4	23.7	40.6	0	0	0	0	23.7	
3256	Patasimul	0	0	52.2	23.6	28.6	0	0	0	0	23.6	
3257	Lalraydih	0	0	31.6	13.4	18.2	0	0	0	0	13.4	
3258	Bagjobra	0	0	54.6	20.3	34.3	0	0	0	0	20.3	
3259	Kadamkarali	0	0	46.1	11	35.2	0	0	0	0	11	
3260	Bhojda	0	0	125.9	19.4	106.4	0	0	0	0	19.4	
3261	Palashbani	0	0	102	30.2	71.8	0	0	0	0	30.2	
3262	Indpur	0	0	20.2	6.1	14.2	6.1	0	0	0	0	
3263	Gobarda	0	0	256.6	64.8	191.8	0	0	0	0	64.8	
3264	Deulagara	0	0	28.7	11.7	17	0	0	0	0	11.7	
3265	Domohani	0	0	23.5	13	10.5	0	0	0	0	13	
3266	Khandarani	0	0	218.9	58.7	160.3	0	0	0	0	58.7	
Block T O T A L :		0	0	12145	2508.1	9636.4	280.5	108.9	799.4	0		

Name of three most important commodities manufactured			Name of Village	Serial Number
First	Second	Third		
120	121	122	2	1
Wheat Grinding			Husum Danga	3228
			Bhogra	3229
Rice Milling	Wheat Grinding		Dighi	3230
Hasking Mill	Attachaki		Debidia	3231
			Dhajamanipur	3232
			Topabari	3233
			Kaliapathar	3234
			Shyampur	3235
			Baharamuri	3236
			Jibanpur	3237
			Talgaria	3238
			Itamara	3239
			Uganpathar	3240
			Banagarya	3241
			Pathardihi	3242
			Jambedia	3243
			Uparhir	3244
			Bhubandihi	3245
			Maiti Bandh	3246
			Dias Dihi	3247
			Bara Gajra	3248
			Asbarya	3249
			Kaliahuta	3250
			Jadurbankata	3251
			Nischintapur	3252
			Bagaldhara	3253
			Rangamati	3254
			Masanjhar	3255
			Patasimul	3256
			Lalraydihi	3257
			Bagjobra	3258
			Kadamkarali	3259
Ricemilling	Wheat Grinding	Gate And Grill	Bhojda	3260
			Palashbani	3261
			Indpur	3262
	Wheat		Gobarda	3263
			Deulagara	3264
			Domohani	3265
			Khandarani	3266
			: Block T O T A L	

INDIA
WEST BENGAL
C. D. BLOCK RANIBUNDH
DISTRICT BANKURA



- BOUNDARY, DISTRICT
- " C. D. BLOCK
- " VILLAGE WITH MDDS CODE 239226
- HEADQUARTERS : POLICE STATION, C. D. BLOCK
- POPULATION SIZE OF VILLAGES : BELOW 200, 200-499, 500-999, 1000-4999
- UNINHABITED VILLAGE WITH MDDS CODE X 239410
- STATE HIGHWAY SH 4
- IMPORTANT METALLED ROADS
- UNMETALLED ROADS
- RIVER AND STREAM
- HIGH SCHOOL / INTER COLLEGE S
- TECHNICAL INSTITUTIONS T
- BANK B
- DISPENSARY D
- PRIMARY HEALTH CENTRE PHC
- OTHER MEDICAL SERVICES M



TOTAL AREA OF THE C.D. BLOCK.....	428.51 Sq. Kms.
TOTAL POPULATION OF THE C.D. BLOCK.....	119089
TOTAL NUMBER OF VILLAGES.....	186
TOTAL NUMBER OF INHABITED VILLAGES.....	169
TOTAL NUMBER OF CENSUS TOWNS.....	NIL
TOTAL NUMBER OF STATUTORY TOWNS.....	NIL
DISTANCE FROM DISTRICT HEADQUARTERS TO C. D. BLOCK HEADQUARTERS (APPROX.)	50 Kms.

Alphabetical List of Villages

Name of the CD Block : Ranibundh

CD Block Code (2011) : 0222

Sl. No.	Name of the Village	PLCN 2001	MDDS PLCN 2011
1	2	3	4
1	Ambika Nagar	02295100	329244
2	Atasol	02299300	329286
3	Baddi	02295800	329251
4	Bag Sanda	02298300	329276
5	Bagdiha	02300200	329295
6	Bagdubi	02298800	329281
7	Bagdubi	02308100	329374
8	Balarampur	02294500	329238
9	Banpukhuria	02294100	329234
10	Bansdiha	02306200	329355
11	Bansol	02301500	329308
12	Baragram	02301800	329311
13	Barapacha	02305500	329348
14	Barda	02295000	329243
15	Barikul	02311100	329404
16	Barkola	02298000	329273
17	Barunia	02293500	329228
18	Basantapur	02294000	329233
19	Bauripal	02308800	329381
20	Benkakocha	02299800	329291
21	Bethuala	02300400	329297
22	Bhabani Pathar	02302200	329315
23	Bhalkadungri	02303500	329328
24	Bhedua Sol	02307400	329367
25	Bhulagara	02308600	329379
26	Bhurkura	02300800	329301
27	Bhurrudanga	02306500	329358
28	Bikramdihi	02301300	329306
29	Birbandh	02311500	329408
30	Birkham	02304200	329335
31	Buchi Buri	02309500	329388
32	Budh Khila	02299200	329285
33	Buriam	02304400	329337
34	Burisal	02308300	329376
35	Burisol	02297100	329264
36	Chaitandihi	02298100	329274
37	Chalkigara	02310600	329399
38	Chaltha	02300300	329296
39	Chhatar Doba	02297600	329269
40	Chhenda Pathar	02309700	329390

Alphabetical List of Villages

Name of the CD Block : Ranibundh

CD Block Code (2011) : 0222

Sl. No.	Name of the Village	PLCN 2001	MDDS PLCN 2011
1	2	3	4
41	Chhola Gara	02302800	329321
42	Chiada	02295400	329247
43	Chilagara	02301000	329303
44	Chirkun Kanali	02298600	329279
45	Chura Pathar	02303800	329331
46	Churku	02307600	329369
47	Damodarpur	02297700	329270
48	Dangarda	02310900	329402
49	Deul Bhira	02296100	329254
50	Deuli	02298500	329278
51	Dha Bani	02299500	329288
52	Dhadanga	02302900	329322
53	Dhadkidih	02302400	329317
54	Dhagra	02301400	329307
55	Dhananjaypur	02297800	329271
56	Dhanara	02296800	329261
57	Dhanjhar	02309600	329389
58	Dhankura	02309100	329384
59	Dhoba Kacha	02310700	329400
60	Dudha Jharna	02294700	329240
61	Dudhenala	02311600	329409
62	Dulalpur	02296400	329257
63	Garra	02304800	329341
64	Ghagra	02304700	329340
65	Gholkuri	02295900	329252
66	Ghugijan	02293300	329226
67	Goalmuri	02308400	329377
68	Gobindasol	02307300	329366
69	Gopalpur	02293400	329227
70	Gosaindih	02293600	329229
71	Gosainidih	02303600	329329
72	Gunpura	02305800	329351
73	Hakim Sinan	02303700	329330
74	Halud Kanali	02303400	329327
75	Halud Kanali	02304500	329338
76	Haramgara	02307800	329371
77	Hatikheda	02295200	329245
78	Hetia Pathar	02301200	329305
79	Hijli	02306900	329362
80	Huang Khana	02309200	329385

Alphabetical List of Villages

Name of the CD Block : Ranibundh

CD Block Code (2011) : 0222

Sl. No.	Name of the Village	PLCN 2001	MDDS PLCN 2011
1	2	3	4
81	Jalneja	02302000	329313
82	Jamda	02303000	329323
83	Jamgerya	02304900	329342
84	Jantadumur	02311000	329403
85	Javi	02300100	329294
86	Jaynagar	02297900	329272
87	Jharia	02295700	329250
88	Jhilimili	02306300	329356
89	Jorakend	02298700	329280
90	Kajalkura	02293900	329232
91	Kalabani	02308900	329382
92	Kama	02299700	329290
93	Kamardanga	02303100	329324
94	Kamarkuli	02294900	329242
95	Kankri Jharna	02310400	329397
96	Kanthalia	02307200	329365
97	Kasakend	02306600	329359
98	Kata Kumari	02296000	329253
99	Katiam	02305100	329344
100	Katro	02309000	329383
101	Kawa Tanga	02308200	329375
102	Kelia Pathar	02301100	329304
103	Keshra	02297200	329265
104	Kharujhor	02311800	329411
105	Khata-Am	02305600	329349
106	Khejur Khanma	02310500	329398
107	Khejura	02305900	329352
108	Kheria Kocho	02298200	329275
109	Khunta Banda	02311700	329410
110	Khutakata Krishnanagar	02301700	329310
111	Kulam	02299900	329292
112	Kusum Khundi	02293800	329231
113	Ladda	02296500	329258
114	Ladhan Bani	02296300	329256
115	Laekdihi	02296200	329255
116	Laladi	02308700	329380
117	Lalmoni Kocho	02297500	329268
118	Ledapakur	02305200	329345
119	Lep-Am	02311200	329405
120	Lipidiri	02296600	329259

Alphabetical List of Villages

Name of the CD Block : Ranibundh

CD Block Code (2011) : 0222

Sl. No.	Name of the Village	PLCN 2001	MDDS PLCN 2011
1	2	3	4
121	Madandihi	02303300	329326
122	Madankata	02310800	329401
123	Madhabpur	02307000	329363
124	Mahadebsinam	02305300	329346
125	Mahespur	02298400	329277
126	Maisamura	02307900	329372
127	Majgerya	02311400	329407
128	Makhnu	02300000	329293
129	Malbera	02304100	329334
130	Malcharar	02303200	329325
131	Maukanali	02299100	329284
132	Maula	02305000	329343
133	Mitha-Am	02305400	329347
134	Muchikata	02307500	329368
135	Mukundaur	02295300	329246
136	Murkum Chhota Tung	02309900	329392
137	Nachna	02303900	329332
138	Naran Pur	02299600	329289
139	Naranpur	02294200	329235
140	Narkoli	02294300	329236
141	Nilgiri	02294400	329237
142	Nischintapur	02296900	329262
143	Nutandihi	02302500	329318
144	Palash Bani	02298900	329282
145	Panijia	02300500	329298
146	Paresnath	02294800	329241
147	Paryasa	02310100	329394
148	Phuljhor	02308000	329373
149	Pirargari	02302700	329320
150	Pitha Gerya	02300600	329299
151	Puada	02302600	329319
152	Puddi	02295600	329249
153	Punna Pani	02295500	329248
154	Punshya	02309300	329386
155	Purna Pani	02302100	329314
156	Purna Pani Bara Tung	02310300	329396
157	Purna Pani Chhota Tung	02310200	329395
158	Rajakata	02304300	329336
159	Rajsol	02297300	329266
160	Ramdungri	02296700	329260

Alphabetical List of Villages

Name of the CD Block : Ranibundh

CD Block Code (2011) : 0222

Sl. No.	Name of the Village	PLCN 2001	MDDS PLCN 2011
1	2	3	4
161	Ramgar	02306000	329353
162	Rani Bandh	02300700	329300
163	Rautara	02306100	329354
164	Raygar	02305700	329350
165	Rudra	02297000	329263
166	Sareng Garh	02294600	329239
167	Satnala	02309800	329391
168	Serengda	02306700	329360
169	Sereshbad	02306400	329357
170	Shukni Basa	02311300	329406
171	Sindriam	02309400	329387
172	Sindurpur	02301600	329309
173	Singlahar	02310000	329393
174	Sukhla	02299000	329283
175	Sukni Basa	02302300	329316
176	Suritari	02307100	329364
177	Surulia	02301900	329312
178	Susunigeria	02300900	329302
179	Sutan	02308500	329378
180	Syamadihi	02307700	329370
181	Talgara	02304600	329339
182	Tamakhun	02299400	329287
183	Thutasol	02297400	329267
184	Tila Bani	02306800	329361
185	Tuman	02293700	329230
186	Tung Charar	02304000	329333

Census of India 2011
Amenities and Land use

Serial Number	Name of Village	Location code no.	Total area of the village (in hectares rounded up to one decimal place)	Total population (2011 census)	Number of households (2011 census)	Number of educational amenities available in village, the distance range code viz; a for 0-5 kms, b for 5-10 kms, c for 10+ kms of nearest place where facility is available							
						Pre-Primary school (PP)	Primary school (P)	Middle school (M)	Secondary School (S)	Senior Secondary school (SS)	Degree college of arts, science & commerce (ASC)	Engineering college(EC)	Medical college (MC)
1	2	3	4	5	6	7	8	9	10	11	12	13	14

Name of District:-Bankura

Name of CD Block:-Ranibundh

3267	Ghugijan	329226	82.6	0	0								
3268	Gopalpur	329227	173.5	32	6	1	1	a		c	c	c	
3269	Barunia	329228	281	171	42	1	1	a		c	c	c	
3270	Gosaindih	329229	112.9	64	15	c	a	c	c	c	c	c	c
3271	Tuman	329230	140.5	0	0								
3272	Kusum Khundi	329231	183.6	396	84	b	a	b	c	b	c	c	c
3273	Kajalkura	329232	158.9	9	2	a	a	b	b	b	c	c	c
3274	Basantapur	329233	273.6	0	0								
3275	Banpukhuria	329234	182.1	162	30	2	2	1	b		c	c	c
3276	Naranpur	329235	66.4	0	0								
3277	Narkoli	329236	153.4	1035	226	1	1	a	b	b		c	c
3278	Nilgiri	329237	169.6	0	0								
3279	Balarampur	329238	221.4	0	0								
3280	Sareng Garh	329239	132.1	0	0								
3281	Dudha Jharna	329240	111.9	0	0								
3282	Paresnath	329241	98	219	46	1	1	a	a	c	c	c	
3283	Kamarkuli	329242	141.4	814	167	1	1	a	a	a	c	c	c
3284	Barda	329243	87.9	477	109	1	1	a	a	a	c	c	c
3285	Ambika Nagar	329244	154.2	3228	656	3	3	1	1	1	c	c	c
3286	Hatikhed	329245	170.4	667	131	1	1	a	a	c	c	c	
3287	Mukunda	329246	124.8	791	133	1	1	1	a	a	c	c	c
3288	Chiada	329247	88	0	0								
3289	Punna Pani	329248	37.8	0	0								
3290	Puddi	329249	67.5	0	0								
3291	Jharia	329250	139.4	0	0								
3292	Baddi	329251	182.9	0	0								
3293	Gholkuri	329252	201.4	210	45	1	1	a	c	c	c	c	
3294	Kata Kumari	329253	122.4	0	0								
3295	Deul Bhira	329254	116.9	442	101	1	1	a	a	b	c	c	c
3296	Laekdih	329255	130.4	0	0								
3297	Ladhan Bani	329256	77.6	0	0								
3298	Dulalpur	329257	189.9	1076	205	2	2	a	a	a	c	c	c
3299	Ladda	329258	214.4	1220	275	1	1	a	a	b	c	c	c
3300	Lipidiri	329259	101.7	376	74	1	1	a	a	b	c	c	c
3301	Ramdungri	329260	191.1	422	87	b	a	a	a	b	c	c	c
3302	Dhanara	329261	433.5	2170	453	1	1	1	1	b		c	c
3303	Nischintapur	329262	155.2	624	133	1	1	a	a	b	c	c	
3304	Rudra	329263	584	2876	647	2	2	1	1	b	c	c	c
3305	Burisol	329264	126.1	485	97	1	1	a	a	a	c	c	c
3306	Keshra	329265	127.1	609	127	1	1	1	1	1	c	c	c

- Village Directory

(As in 2009)

le. (If not available within the : < 5 Kms, b for 5-10 Kms and c cility is available is given).					Number of Medical Amenities available. (If not available within the village , the distance range code viz; a for < 5 Kms, b for 5-10 Kms and c for 10+ kms of nearest place where facility is available is given).										Name of Village	Serial Number		
Management institute (MI)	Polytechnic (Pt)	Vocational training school /ITI	Non-formal training centre (NFTC)	Special school for disabled (SSD)	Others (specify)	Community health centre (CHC)	Primary health centre (PHC)	Primary health sub centre (PHS)	Maternity and child welfare centre (MCW)	T.B. clinic (TBC)	Hospital-allopathic (HA)	Hospital-alternative medicine (HO)	Dispensary (D)	Veterinary hospital (VH)			Mobile health clinic (MHC)	Family welfare centre (FWC)
15	16	17	18	19	20	21	22	23	24	25	26	27	28	29	30	31	2	1

Location CodeNo:-339

Location CodeNo:-0222

																		Ghugijan	3267
	c	c				c	c	b		c	c	c	c	c		c		Gopalpur	3268
	c	c		c		c	c	b		c	c	c	c	c		c		Barunia	3269
c	c	c	c	c		c	c	c	c	c	c		c	c	c	c		Gosaindihi	3270
																		Tuman	3271
c	c	c	c	c		c	c	c	c		c	c	c	c		c		Kusum Khundi	3272
c	c	c	c	c		c	c	b	c	c	c	c	c	c	c	c		Kajalkura	3273
																		Basantapur	3274
c	c	c		c					1									Banpukhuria	3275
																		Naranpur	3276
	c	c	c	c														Narkoli	3277
																		Nilgiri	3278
																		Balarampur	3279
																		Sareng Garh	3280
					c													Dudha Jharna	3281
																		Paresnath	3282
c	c	a	c	c		c	c	a	1	c	c	c	c	c				Kamarkuli	3283
c	c	c	c	c		c		a	1	c	c	c	a	c	c	c		Barda	3284
c	c	c		c		c	c	1	c	c	c	c	1	c	c	1		Ambika Nagar	3285
c	c	c				c	c	1	c	c	c	c	b	c	b	c		Hatikheda	3286
c	c	a	c	c		c	c	a	c	c	c	c	a	a	c	c		Mukundaur	3287
																		Chiada	3288
																		Punna Pani	3289
																		Puddi	3290
																		Jharia	3291
																		Baddi	3292
c	c	c		c		c	a	c	c	c	c	c	c	c		c		Ghokuri	3293
																		Kata Kumari	3294
c	c	c				c	c	a	c	c	c		a	c				Deul Bhira	3295
																		Laekdihi	3296
																		Ladhan Bani	3297
c	c	c				a	a	a	c	c	c	c	a	c	a	a		Dulalpur	3298
c	c	c		c		c	c	1	c	c	c	c	a	c		c		Ladda	3299
c	c	c		c		c	c	a	c	c	c	c	a	c		c		Lipidiri	3300
c	c	c	c	c		c	c	a	c	c	c	c	b	c	c	c		Ramdungri	3301
	c	c		c		c	1	a	c	c	c	c	1	c		1		Dhanara	3302
c	c	c		c				b			b		b		b	b		Nischintapur	3303
c	c	c	c	c				1					2					Rudra	3304
c	c	c		c		b	c		b					c				Burisol	3305
c	c	c	c	c		c	c	a	c	c	c	c	b	c	c	a		Keshra	3306

Serial Number	Name of Village	Number of Non-Government Medical Amenities available.							Availability of drinking water - Yes / No							
		Charitable non Govt. hospital/Nursing home.	Medical practitioner with MBBS Degree	Medical practitioner with other degree	Medical practitioner with no degree	Traditional practitioner and faith healer .	Medicine Shop	Others	Tap water (Treated/Untreated)	Well water (Covered / Uncovered well)	Hand Pump	Tube wells / Bore well	Spring	River / Canal	Tank / Pond / Lake	Others
1	2	32	33	34	35	36	37	38	39	40	41	42	43	44	45	46

3267	Ghugijan															
3268	Gopalpur	0	0	0	0	0	0	0	No	Yes	Yes	No	No	Yes	Yes	Yes
3269	Barunia	0	0	0	0	0	0	0	No	Yes	Yes	No	No	Yes	Yes	No
3270	Gosaindihi	0	0	0	0	0	0	0	No	No	Yes	No	No	Yes	Yes	No
3271	Tuman															
3272	Kusum Khundi	0	0	0	0	0	0	0	No	No	Yes	No	No	Yes	Yes	No
3273	Kajalkura	0	0	0	0	0	0	0	No	No	No	No	No	Yes	No	No
3274	Basantapur															
3275	Banpukhuria	0	0	0	0	0	0	0	No	Yes	Yes	No	No	Yes	Yes	Yes
3276	Naranpur															
3277	Narkoli	0	0	0	0	0	0	0	No	Yes	No	Yes	No	Yes	Yes	No
3278	Nilgiri															
3279	Balarampur															
3280	Sareng Garh															
3281	Dudha Jharna															
3282	Paresnath	0	0	0	0	0	0	0	No	No	Yes	No	No	No	No	Yes
3283	Kamarkuli	0	0	0	0	0	0	0	No	Yes	Yes	No	No	Yes	Yes	No
3284	Barda	0	0	0	0	0	0	0	No	Yes	Yes	No	No	Yes	Yes	No
3285	Ambika Nagar	2	2	1	2	0	2	0	No	No	Yes	No	No	Yes	Yes	No
3286	Hatikheda	0	0	0	0	0	1	0	No	Yes	No	Yes	No	Yes	Yes	No
3287	Mukundaur	0	0	0	0	0	0	0	No	No	Yes	No	No	Yes	Yes	No
3288	Chiada															
3289	Punna Pani															
3290	Puddi															
3291	Jharia															
3292	Baddi															
3293	Gholkuri	0	0	0	0	0	0	0	No	No	Yes	No	No	Yes	Yes	No
3294	Kata Kumari															
3295	Deul Bhira	0	0	0	0	0	0	0	No	No	Yes	No	No	No	No	No
3296	Laekdihi															
3297	Ladhan Bani															
3298	Dulalpur	0	0	0	0	0	0	0	No	Yes	Yes	No	No	Yes	Yes	No
3299	Ladda	0	0	0	0	0	0	0	No	Yes	Yes	No	No	No	Yes	No
3300	Lipidiri	0	0	0	0	0	0	0	No	Yes	Yes	No	No	No	Yes	No
3301	Ramdungri	0	0	0	0	0	0	0	No	No	Yes	No	No	No	Yes	No
3302	Dhanara	0	0	1	1	0	0	0	No	Yes	Yes	No	No	No	Yes	No
3303	Nischintapur	0	0	0	0	0	0	0	No	Yes	Yes	No	No	No	Yes	No
3304	Rudra	0	0	0	0	0	0	0	No	Yes	Yes	No	No	No	Yes	No
3305	Burisol	0	0	0	0	0	0	0	No	No	Yes	No	No	No	Yes	No
3306	Keshra	0	0	0	0	0	0	0	No	No	Yes	No	No	No	Yes	No

Availability of toilet & others Yes / No				Communication and transport facilities (If amenities available code -Yes is given except for Village Pin Code ,If not available within the village , the distance range code viz; a for < 5 Kms, b for 5-10 Kms and c for 10+ kms of nearest place where facility is available is given).								
Community toilet including bath.	Community toilet excluding bath.	Rural sanitary mart or sanitary hardware outlet available near the village.	Community bio- gas or recycle of waste for productive use.	Post office(PO)	Sub post office (SPO)	Post & Telegraph office (P&TO)	Village Pin Code	Telephones (Land lines)	Public call office (PCO)	Mobile phone coverage	Name of Village	Serial Number
47	48	49	50	51	52	53	54	55	56	57	2	1

No	No	No	No	c	a	c	723131	c	b	c	Ghugijan	3267
No	No	No	No	c	a	c	723131	c	c	Yes	Gopalpur	3268
No	No	No	No	c	a	c	723131	c	c	Yes	Barunia	3269
No	No	No	No	c	c	c	723131	c	c	Yes	Gosaindihi	3270
No	No	No	No	c	c	c	722148	b	b	Yes	Tuman	3271
No	No	No	No	a	b	b	723131	c	c	Yes	Kusum Khundi	3272
No	No	No	No	a	b	b	723131	c	c	Yes	Kajalkura	3273
No	No	No	No	c	a	b	722148	b	b	Yes	Basantapur	3274
No	No	No	No	c	a	b	722148	b	b	Yes	Banpukhuria	3275
No	No	No	No	a	b	b	722148	a	b	c	Naranpur	3276
No	No	No	No	a	b	b	722148	a	b	c	Narkoli	3277
No	No	No	No	a	a	a	722148	a	b	Yes	Nilgiri	3278
No	No	No	No	a	a	a	722148	a	b	Yes	Balarampur	3279
No	No	No	No	a	a	a	722148	a	b	Yes	Sareng Garh	3280
No	No	No	No	a	a	a	722148	a	b	Yes	Dudha Jharna	3281
No	No	Yes	No	c	a	c	722148	a	a	Yes	Paresnath	3282
No	No	No	No	a	a	c	722148	a	a	Yes	Kamarkuli	3283
No	No	No	No	a	a	c	722148	a	a	Yes	Barda	3284
No	No	No	No	c	Yes	c	722135	Yes	Yes	Yes	Ambika Nagar	3285
No	No	No	No	Yes	a	a	722148	Yes	Yes	Yes	Hatikheda	3286
No	No	No	No	a	a	a	722148	Yes	a	Yes	Mukundaur	3287
No	No	No	No	a	a	a	722148	Yes	a	Yes	Chiada	3288
No	No	No	No	a	a	a	722148	Yes	a	Yes	Punna Pani	3289
No	No	No	No	a	a	a	722148	Yes	a	Yes	Puddi	3290
No	No	No	No	a	a	a	722148	Yes	a	Yes	Jharia	3291
No	No	No	No	a	a	a	722148	Yes	a	Yes	Baddi	3292
No	No	No	No	c		b	722148	a	a	Yes	Gholkuri	3293
No	No	No	No	a	Yes	b	722134	b	b	Yes	Kata Kumari	3294
No	No	No	No	a	Yes	b	722134	b	b	Yes	Deul Bhira	3295
No	No	No	No	a	Yes	b	722134	b	b	Yes	Laekdihi	3296
No	No	No	No	a	Yes	c	722148	Yes	a	Yes	Ladhan Bani	3297
No	No	No	No	a	Yes	c	722148	Yes	a	Yes	Dulalpur	3298
No	No	No	No	a	b	c	722148	b	b	Yes	Ladda	3299
No	No	No	No	a	b	c	722148	b	b	Yes	Lipidiri	3300
No	No	No	No	b	a	b	722148	c	a	Yes	Ramdungri	3301
No	No	No	No	Yes	c	c	722148	b	b	Yes	Dhanara	3302
No	No	No	No	a	a	c	722148	Yes	c	b	Nischintapur	3303
No	No	No	No	Yes	b	c	722135	b	Yes	Yes	Rudra	3304
No	No	No	No	b	a	b	722148	b	b	Yes	Burisol	3305
No	No	No	No	c	a	c	722135	a	a	Yes	Keshra	3306

Communication and transport facilities (If amenities available code -Yes is given except for Village Pin Code ,If not available within the village , the distance range code viz; a for < 5 Kms, b for 5-10 Kms and c for 10+ kms of nearest place where facility is available is given).													Village connected to highway (If amenities available code viz; a for < 5 Kms, b for 5-10 Kms and c for 10+ kms of nearest place where facility is available is given).			
Serial Number	Name of Village	Internet cafes/ Common service centre (CSC)	Private courier facility	Bus service (Public & Private)	Railway stations	Auto/Modified Autos	Taxis and Vans	Tractors	Cycle-pulled rickshaws(Manual & Machine driven)	Carts driven by animals	Sea /River ferry service	Connected to national highway(NH)	Connected to state highway(SH)	Connected to major district road (MDR)	Connected to others district road	Pucca roads
1	2	58	59	60	61	62	63	64	65	66	67	68	69	70	71	72

3267	Ghugijan															
3268	Gopalpur	c	c	a	c	c	c	a	a	Yes	c	c	c	c	c	a
3269	Barunia	c	c	a	c	c	c	a	a	Yes	c	c	c	c	c	a
3270	Gosaindihi	c	c	a	c	c	c	c	c	Yes	c	c	c	c	c	b
3271	Tuman															
3272	Kusum Khundi	b	c	a	c	c	b	b	b	Yes	c	c	b	b	b	a
3273	Kajalkura	b	c	a	c	c	c	c	b	Yes	c	c	c	c	c	b
3274	Basantapur															
3275	Banpukhuria	c	c	a	c	b	a	Yes	Yes	Yes	Yes					a
3276	Naranpur															
3277	Narkoli	b	b	b	c	b	a	b	Yes	Yes	c					Yes
3278	Nilgiri															
3279	Balarampur															
3280	Sareng Garh															
3281	Dudha Jharna															
3282	Paresnath	b	b	a	c	a	a	Yes	Yes	c	Yes		a		a	a
3283	Kamarkuli	a	c	a	c	a	Yes	a	Yes	Yes	c	c	c	a	a	a
3284	Barda	a	a	a	c	a	a	a	a	Yes	c	c	c	a	a	a
3285	Ambika Nagar	Yes	c	Yes	c	a	Yes	Yes	c	Yes	c	c			Yes	Yes
3286	Hatikhedra	b	b	Yes	c	a	a	Yes	Yes	Yes	c	c	c	c	c	a
3287	Mukundaur	a	c	a	c	a	Yes	a	a	Yes	c	c	c	c	a	a
3288	Chiada															
3289	Punna Pani															
3290	Puddi															
3291	Jharia															
3292	Baddi															
3293	Gholkuri	c	b	a	c	b	a	a	a	Yes	c	c	c	c	c	a
3294	Kata Kumari															
3295	Deul Bhira	c	c	a	c	b	a	b	a	a	c	c	c	b	b	b
3296	Laekdihi															
3297	Ladhan Bani															
3298	Dulalpur	a	c	a	c	a	a	a	Yes	Yes	c	c	a	a	a	a
3299	Ladda	c	c	Yes	c	c	a	a	a	Yes	c	c	c	c	Yes	Yes
3300	Lipidiri	c	c	a	c	c	a	a	a	Yes	c	c	c	c	a	a
3301	Ramdungri	b	c	Yes	c	b	a	a	b	Yes	c	c	c	c	Yes	Yes
3302	Dhanara	c	c	Yes	c	c	b	Yes	b	Yes	c	c	c	c	b	b
3303	Nischintapur	b	b	Yes	c	a	a	Yes	a	Yes	c		a			Yes
3304	Rudra	c	c	Yes	c	b	Yes	Yes	Yes	Yes	c	c	c		Yes	Yes
3305	Burisol	b	b	Yes	c	a	a	a	Yes	Yes	c					Yes
3306	Keshra	b	c	a	c	b	b	Yes	c	Yes	c	c	c	b	Yes	a

ys,village roads, banks & credit societies
 :-Yes is given, If not available within the
 code viz; a for <5 Kms, b for 5-10 Kms
 place where facility is available is given).

Availability of miscellaneous facilities (If amenities available code -Yes is given, If not
 available within the village , the distance range code viz; a for < 5 Kms, b for 5-10 Kms
 and c for 10+ kms of nearest place where facility is available is given).

Kutchcha roads	Water bounded macadam(WBM) roads	Navigable waterway (river/canal)(NW)	Footpaths (FP)	Commercial & Co-operative Banks	ATM	Agricultural Credit Societies	Self-Help Group (SHG)	Public distribution system (PDS) shop	Mandis / Regular market	Weekly Haat	Agricultural marketing society	Integrated Child Development Scheme (Nutritional Centres)	Anganwadi Centre (Nutritional Centres)	Others (Nutritional Centres)	Name of Village	Serial Number
73	74	75	76	77	78	79	80	81	82	83	84	85	86	87	2	1

															Ghugijan	3267
Yes	Yes	c				c	Yes	a	c	c	c	c	Yes	Yes	Gopalpur	3268
Yes	Yes	c	c	c	c	c	Yes	a	c	c	c	c	Yes	Yes	Barunia	3269
Yes	Yes	c	c	c	c	c	Yes	c	c	c	c	Yes	a	a	Gosaindihi	3270
															Tuman	3271
Yes	Yes	c	b	c	c	c	Yes	a	c	a	b	a	a	a	Kusum Khundi	3272
a	Yes	b	c	c	c	c	Yes	a	c	b	c	c	a	Yes	Kajalkura	3273
															Basantapur	3274
b	Yes					c	Yes	a	c	a	c	a	a	Yes	Banpukhuria	3275
															Naranpur	3276
Yes						c	Yes	Yes	c	Yes	Yes	Yes	Yes	Yes	Narkoli	3277
															Nilgiri	3278
															Balarampur	3279
															Sareng Garh	3280
															Dudha Jharna	3281
Yes				a	Yes	c	Yes	Yes	c	Yes	Yes	Yes	Yes	Yes	Paresnath	3282
Yes	Yes	a	c	a	c	c	Yes	a	c	b	b	Yes	Yes	Yes	Kamarkuli	3283
Yes	a	a	c	c	c	c	Yes	a	c	b	c	Yes	a	Yes	Barda	3284
Yes	Yes	b	c	Yes	c	c	Yes	Yes	Yes	b	c	Yes	Yes	Yes	Ambika Nagar	3285
Yes				b	c	c	Yes	Yes	Yes	Yes	Yes	Yes	Yes	Yes	Hatikheda	3286
Yes	a	a	c	a	c	c	Yes	a	c	b	c	a	Yes	Yes	Mukundaur	3287
															Chiada	3288
															Punna Pani	3289
															Puddi	3290
															Jharia	3291
															Baddi	3292
Yes		Yes		b	c	c	Yes	Yes	c	a	Yes	Yes	Yes	Yes	Gholkuri	3293
															Kata Kumari	3294
Yes	b	b	Yes	b	c	c	Yes	a	c	a	Yes	Yes	Yes	Yes	Deul Bhira	3295
															Laekdihi	3296
															Ladhan Bani	3297
Yes			Yes	a	c	c	Yes	a	c	a	Yes	Yes	Yes	Yes	Dulalpur	3298
Yes	b	b	Yes	a	c	Yes	Yes	Yes	c	a	b	c	Yes	Yes	Ladda	3299
Yes	Yes	b	Yes	a	c	c	Yes	a	c	a	b	c	Yes	Yes	Lipidiri	3300
Yes	Yes	c	c	a	c	c	Yes	a	c	a	c	b	Yes	Yes	Ramdungri	3301
Yes	b	b		b	c	c	Yes	Yes	c	a	b	c	Yes	Yes	Dhanara	3302
Yes			Yes	Yes	a	c	Yes	Yes	c	a	a	Yes	Yes	Yes	Nischintapur	3303
Yes				Yes	c	c	Yes	Yes	c	Yes	c	Yes	Yes	Yes	Rudra	3304
Yes			Yes	a	c	c	Yes	a	c	a	Yes	Yes	Yes	Yes	Burisol	3305
Yes		b	c	a	c	c	Yes	a	c	a	a	Yes	Yes	Yes	Keshra	3306

Availability of miscellaneous facilities (If amenities available code -Yes is given, If not available within the village , the distance range code viz; a for < 5 Kms, b for 5-10 Kms and c for 10+ kms of nearest place where facility is available is given).													Availability of electricity (Yes/No)			
Serial Number	Name of Village	ASHA (Accredited Social Health Activist)	Community centre with/without TV	Sports Field,	Sports Club / Recreation Centre	Cinema / Video Hall	Public Library	Public Reading Room	Newspaper Supply	Assembly Polling station	Birth & Death Registration Office	Power Supply for Domestic Use (ED)	Power Supply for Agricultural Use (EAG)	Power Supply for Commercial Use (EC)	Power Supply for All Uses (EA)	
1	2	88	89	90	91	92	93	94	95	96	97	98	99	100	101	

3267	Ghugijan														
3268	Gopalpur	Yes	Yes	a	c	c	c	Yes	c	Yes	c	Yes	No	No	No
3269	Barunia	Yes	c	a	c	c	c	Yes	c	Yes	c	Yes	No	No	No
3270	Gosaindihi	Yes	c	a	c	c	c	c	c	a	c	Yes	No	No	No
3271	Tuman														
3272	Kusum Khundi	a	a	a	b	c	a	a	b	a	c	Yes	No	No	No
3273	Kajalkura	c	c	c	c	c	c	c	c	a	c	Yes	No	No	No
3274	Basantapur														
3275	Banpukhuria	b	Yes	Yes	Yes	Yes	Yes	Yes	Yes	Yes	b	Yes	No	No	No
3276	Naranpur														
3277	Narkoli	Yes	Yes	Yes	Yes	Yes	Yes	Yes	Yes	Yes	Yes	Yes	No	No	No
3278	Nilgiri														
3279	Balarampur														
3280	Sareng Garh														
3281	Dudha Jharna														
3282	Paresnath	Yes	Yes	Yes	Yes	Yes	Yes	Yes	Yes	Yes	Yes	Yes	No	No	No
3283	Kamarkuli	a	a	Yes	a	c	a	a	Yes	Yes	b	Yes	No	No	No
3284	Barda	a	c	a	c	c	a	a	a	a	b	Yes	No	No	No
3285	Ambika Nagar	Yes	c	Yes	c	c	Yes	c	Yes	Yes	a	Yes	No	Yes	No
3286	Hatikheda	Yes	Yes	Yes	Yes	Yes	Yes	Yes	Yes	Yes	Yes	Yes	No	Yes	No
3287	Mukundaur	Yes	c	Yes	a	c	a	a	Yes	a	a	Yes	No	No	No
3288	Chiada														
3289	Punna Pani														
3290	Puddi														
3291	Jharia														
3292	Baddi														
3293	Gholkuri	Yes	c	a	a	c	a	a	c	Yes	a	Yes	No	No	No
3294	Kata Kumari														
3295	Deul Bhira	Yes	Yes	Yes	c	c	a	a	Yes	Yes	a	Yes	No	No	No
3296	Laekdihi														
3297	Ladhan Bani														
3298	Dulalpur	Yes	Yes	Yes	Yes	Yes	a	a	Yes	Yes	a	Yes	Yes	Yes	Yes
3299	Ladda	Yes	Yes	Yes	Yes	b	b	b	a	Yes	b	Yes	No	No	No
3300	Lipidiri	a	Yes	Yes	a	b	b	b	a	Yes	b	Yes	No	No	No
3301	Ramdungri	Yes	c	a	c	c	c	c	a	a	b	Yes	No	No	No
3302	Dhanara	Yes	Yes	Yes	Yes	Yes	Yes	Yes	Yes	Yes	Yes	Yes	No	No	No
3303	Nischintapur	Yes	a	a	a	Yes	a	a	Yes	Yes	Yes	Yes	No	No	No
3304	Rudra	Yes	c	Yes	Yes	c	c	c	Yes	Yes	a	Yes	No	Yes	No
3305	Burisol	Yes	Yes	Yes	Yes	Yes	Yes	Yes	Yes	Yes	b	Yes	No	No	No
3306	Keshra	a	c	Yes	c	c	b	b	b	Yes	a	Yes	No	No	No

Nearest Town		Land Use							
		Area under different types of land use (in hectares rounded up to one decimal place)							
Name	Distance range code i.e. a for < 5 Kms, b for 5-10 Kms and c for 10+ kms .	Forests	Area under Non-agricultural Uses	Barren and Un-cultivable land	Permanent Pastures and Other Grazing Lands	Land Under Miscellaneous Tree Crops etc.	Culturable Waste Land	Name of Village	Serial Number
102	103	104	105	106	107	108	109	2	1

		0	82.6	0	0	0	0	Ghugijan	3267
MANBAZAR	b	0	82.6	0	0	0	0	Gopalpur	3268
MANBAZAR	b	0	103	0	0	0	0	Barunia	3269
MANBAZAR	b	0	52	0	0	0	0	Gosaindih	3270
		0	140.5	0	0	0	0	Tuman	3271
MANBAZAR	b	0	87.8	0	0	0	0	Kusum Khundi	3272
		0	158.9	0	0	0	0	Kajalkura	3273
		0	273.6	0	0	0	0	Basantapur	3274
KHATRA	b	0	141.2	0	0	0	0	Banpukhuria	3275
		0	66.4	0	0	0	0	Naranpur	3276
MANBAZAR	b	0	24.3	0	0	0	0	Narkoli	3277
		0	169.6	0	0	0	0	Nilgiri	3278
MANBAZAR	b	0	221.4	0	0	0	0	Balarampur	3279
		0	132.1	0	0	0	0	Sareng Garh	3280
		0	111.9	0	0	0	0	Dudha Jharna	3281
KHATRA	b	0	97.2	0	0	0	0	Paresnath	3282
KHATRA	b	0	51.6	0	0	0	0	Kamarkuli	3283
KHATRA	b	0	17.5	0	0	0	0	Barda	3284
KHATRA	b	0	0	0	0	0	0	Ambika Nagar	3285
KHATRA	b	0	0	0	0	0	0	Hatikheda	3286
KHATRA	b	0	2.4	0	0	0	0	Mukunda	3287
		0	88	0	0	0	0	Chiada	3288
		0	37.8	0	0	0	0	Punna Pani	3289
		0	67.5	0	0	0	0	Puddi	3290
		0	139.4	0	0	0	0	Jharia	3291
		0	182.9	0	0	0	0	Baddi	3292
KHATRA	b	0	24.2	0	0	0	0	Gholkuri	3293
		0	122.4	0	0	0	0	Kata Kumari	3294
KHATRA	b	0	26.3	0	0	0	0	Deul Bhira	3295
		0	130.4	0	0	0	0	Laekdih	3296
		0	77.6	0	0	0	0	Ladhan Bani	3297
KHATRA	b	0	0.4	0	0	0	0	Dulalpur	3298
KHATRA	b	0	0	0	0	0	0	Ladda	3299
KHATRA	b	0	0.7	0	0	0	0	Lipidiri	3300
KHATRA	b	0	14.1	0	0	0	0	Ramdungri	3301
KHATRA	c	0	85.8	0	0	0	0	Dhanara	3302
RANIBANDH	b	0	35.2	0	0	0	0	Nischintapur	3303
RANIBANDH	b	0	140.4	0	0	0	0	Rudra	3304
RANIBANDH	b	0	10.8	0	0	0	0	Burisol	3305
RANIBANDH	b	0	0.1	0	0	0	0	Keshra	3306

Land Use											
Area under different types of land use (in hectares rounded up to one decimal place)							Area irrigated by source (in hectare).				
Serial Number	Name of Village	Fallow lands other than current fallows	Current Fallows	Net Area Sown	Total Irrigated Land Area	Total Un-irrigated Land Area	Canals (C)	Wells/Tube-wells(W/TW)	Tanks/Lakes(T/L)	Water Falls(WF)	Others(O)
1	2	110	111	112	113	114	115	116	117	118	119

3267	Ghugijan	0	0	0	0	0	0	0	0	0	0
3268	Gopalpur	0	0	90.9	43	47.9	0	0	3	0	40
3269	Barunia	0	0	178	43.5	134.5	0	0	3.5	0	40
3270	Gosaindihi	0	0	60.9	20	40.9	0	0	0	0	20
3271	Tuman	0	0	0	0	0	0	0	0	0	0
3272	Kusum Khundi	0	0	95.8	42	53.8	0	0	2	0	40
3273	Kajalkura	0	0	0	0	0	0	0	0	0	0
3274	Basantapur	0	0	0	0	0	0	0	0	0	0
3275	Banpukhuria	0	0	40.9	4.4	36.4	0	0	4.4	0	0
3276	Naranpur	0	0	0	0	0	0	0	0	0	0
3277	Narkoli	0	0	129.1	36.2	92.9	0	0	18.2	0	18
3278	Nilgiri	0	0	0	0	0	0	0	0	0	0
3279	Balarampur	0	0	0	0	0	0	0	0	0	0
3280	Sareng Garh	0	0	0	0	0	0	0	0	0	0
3281	Dudha Jharna	0	0	0	0	0	0	0	0	0	0
3282	Paresnath	0	0	0.8	0.8	0	0	0	0.8	0	0
3283	Kamarkuli	0	0	89.8	14.4	75.5	0	0	0	0	14.4
3284	Barda	0	0	70.4	17.2	53.2	0	0	1.2	0	16
3285	Ambika Nagar	0	0	154.2	142.6	11.6	139.5	0	3.1	0	0
3286	Hatikheda	0	0	170.4	125	45.4	88	0	37	0	0
3287	Mukundaur	0	0	122.4	18	104.4	0	0	18	0	0
3288	Chiada	0	0	0	0	0	0	0	0	0	0
3289	Punna Pani	0	0	0	0	0	0	0	0	0	0
3290	Puddi	0	0	0	0	0	0	0	0	0	0
3291	Jharia	0	0	0	0	0	0	0	0	0	0
3292	Baddi	0	0	0	0	0	0	0	0	0	0
3293	Gholkuri	0	0	177.2	50	127.2	0	0	0	0	50
3294	Kata Kumari	0	0	0	0	0	0	0	0	0	0
3295	Deul Bhira	0	0	90.6	26.5	64.1	0	0	6.5	0	20
3296	Laekdihi	0	0	0	0	0	0	0	0	0	0
3297	Ladhan Bani	0	0	0	0	0	0	0	0	0	0
3298	Dulalpur	0	0	189.5	100	89.5	85	0	15	0	0
3299	Ladda	0	0	214.4	24.4	190	0	0	24.4	0	0
3300	Lipidiri	0	0	101	22	79	0	0	22	0	0
3301	Ramdungri	0	0	177	11	166	0	0	9	0	2
3302	Dhanara	0	0	347.7	51.6	296.1	0	0	13.1	0	38.6
3303	Nischintapur	0	0	120	12	108	0	0	11	0	1
3304	Rudra	0	0	443.6	93.2	350.4	0	50.5	41.2	0	1.5
3305	Burisol	0	0	115.3	24.6	90.7	0	18.2	6	0	0.4
3306	Keshra	0	0	127	15	112	0	0	15	0	0

Name of three most important commodities manufactured			Name of Village	Serial Number
First	Second	Third		
120	121	122	2	1

Bricks

Ghugijan	3267
Gopalpur	3268
Barunia	3269
Gosaindihi	3270
Tuman	3271
Kusum Khundi	3272
Kajalkura	3273
Basantapur	3274
Banpukhuria	3275
Naranpur	3276
Narkoli	3277
Nilgiri	3278
Balarampur	3279
Sareng Garh	3280
Dudha Jharna	3281
Paresnath	3282
Kamarkuli	3283
Barda	3284
Ambika Nagar	3285
Hatikheda	3286
Mukundaur	3287
Chiada	3288
Punna Pani	3289
Puddi	3290
Jharia	3291
Baddi	3292
Gholkuri	3293
Kata Kumari	3294
Deul Bhira	3295
Laekdihi	3296
Ladhan Bani	3297
Dulalpur	3298
Ladda	3299
Lipidiri	3300
Ramdungri	3301
Dhanara	3302
Nischintapur	3303
Rudra	3304
Burisol	3305
Keshra	3306

Census of India 2011
Amenities and Land use

Serial Number	Name of Village	Location code no.	Total area of the village (in hectares rounded up to one decimal place)	Total population (2011 census)	Number of households (2011 census)	Number of educational amenities available in the village, the distance range code viz; a for 0-5 kms, b for 5-10 kms, c for 10+ kms of nearest place where facility is available							
						7	8	9	10	11	12	13	14
1	2	3	4	5	6	Pre-Primary school (PP)	Primary school (P)	Middle school (M)	Secondary School (S)	Senior Secondary school (SS)	Degree college of arts, science & commerce (ASC)	Engineering college(EC)	Medical college (MC)
3307	Rajsol	329266	251.2	725	143	1	1	a	a	a	c	c	c
3308	Thutasol	329267	145	710	162	1	1	a	a	a	c	c	c
3309	Lalmoni Kocho	329268	128.2	725	151	1	1	b	a	a	c	c	c
3310	Chhatar Doba	329269	154.2	632	145	2	2	1	1	1	c	c	c
3311	Damodarpur	329270	134.9	511	103	1	1	b	a	b	c	c	c
3312	Dhananjaypur	329271	139.6	248	47	b	a		a	a	c	c	c
3313	Jaynagar	329272	189.1	1093	234	1	1	a	a	a	c	c	c
3314	Barkola	329273	181.1	1068	241	1	1	1	1	1	a	c	c
3315	Chaitandih	329274	109.2	138	28	1	1	b	b	b	c	c	c
3316	Kheria Kocho	329275	110.3	365	82	1	1	a	a	b	c	c	c
3317	Bag Sanda	329276	72.6	341	73	1	1	b	b	b	c	c	c
3318	Mahespur	329277	102.3	634	149	1	1		a	a	c	c	c
3319	Deuli	329278	115.2	809	189	2	2	1	1	1	c	c	c
3320	Chirkun Kanali	329279	103.2	647	156	1	1	b	a	b	c	c	c
3321	Jorakend	329280	63.9	243	52	2	1		a	a	1	1	c
3322	Bagdubi	329281	56.9	259	50	1	1		a	a	c	c	c
3323	Palash Bani	329282	160.3	481	103	1	1	a	a	a	c	c	c
3324	Sukhla	329283	130.7	307	71	1	1	1	1	1	c	c	c
3325	Maukanali	329284	60.4	218	48	b	b	b	b	a	c	c	c
3326	Budh Khila	329285	240.8	1307	270	1	1		a				
3327	Atasol	329286	123.5	670	143	1	1	a	a	a	c	c	c
3328	Tamakhun	329287	92.8	603	136	1	1	a	a	a	c	c	c
3329	Dha Bani	329288	55.4	26	5	a	a	a	a		c	c	c
3330	Naran Pur	329289	73.5	212	56	c	a			b	c	c	c
3331	Kama	329290	788.3	2189	484	2	2	a	a	b	c	c	c
3332	Benkakocha	329291	319.4	585	127	1	1	b	a	b	c		c
3333	Kulam	329292	611.9	1204	278	1	1	c	a	c	c		c
3334	Makhnu	329293	278.9	535	118	1	1	a	b	b	c	c	c
3335	Javi	329294	207.5	442	93	c	a	a	b	b	c	c	c
3336	Bagdiha	329295	142.4	103	23	1	1		b	b	c	c	c
3337	Chaltha	329296	187.2	399	90	1	1	1	b	b	c	c	c
3338	Bethuala	329297	378.6	1331	294	1	1	2	1	b	b	c	b
3339	Panijia	329298	316.6	674	155	2	2	a	a	a	c	c	c
3340	Pitha Gerya	329299	176.4	582	135	1	1	b	a	a	c	c	c
3341	Rani Bandh	329300	219.5	2366	563	3	2	3	2	2	c	c	c
3342	Bhurkura	329301	206.9	357	81	1	1	a	a	a	c	c	c
3343	Susunigeria	329302	164.3	339	78	1	1				c	c	c
3344	Chilagara	329303	295.9	1200	269	2	2	b	b	b		b	
3345	Kelia Pathar	329304	190.3	610	142	a	a		1	b	b	c	c
3346	Hetia Pathar	329305	199.1	879	188	1	1	a	b	b	c	c	c
3347	Bikramdihi	329306	262.2	1098	241	1	1	1			c	c	c
3348	Dhagra	329307	94.4	612	120	1	1				c	c	c

- Village Directory

(As in 2009)

le. (If not available within the : < 5 Kms, b for 5-10 Kms and c cility is available is given).															Number of Medical Amenities available. (If not available within the village , the distance range code viz: a for < 5 Kms, b for 5-10 Kms and c for 10+ kms of nearest place where facility is available is given).															Name of Village	Serial Number
Management institute (MI)	Polytechnic (Pt)	Vocational training school /ITI	Non-formal training centre (NFTC)	Special school for disabled (SSD)	Others (specify)	Community health centre (CHC)	Primary health centre (PHC)	Primary health sub centre (PHS)	Maternity and child welfare centre (MCW)	T.B. clinic (TBC)	Hospital-allopathic (HA)	Hospital-alternative medicine (HO)	Dispensary (D)	Veterinary hospital (VH)	Mobile health clinic (MHC)	Family welfare centre (FWC)															
15	16	17	18	19	20	21	22	23	24	25	26	27	28	29	30	31															
c	c	c	c	c		c	c	a	c	c	c	c	a	c	c	c	Rajsol	3307													
c	c	c	c	c		c	c	a		c	c	c	a	c	c	c	Thutasol	3308													
c	c	c		c		c	c	a				c	a	c			Lalmoni Kocha	3309													
c	c	c		c					1			c	c	c	c		Chhatar Doba	3310													
c	c	c		c			b	a	b	b	b	b	b	b		b	Damodarpur	3311													
	c			c		c		a		c	c	c	c	c	c	c	Dhananjaypur	3312													
	c			c		c	c	c	c	c	c	c	c	c			Jaynagar	3313													
c	c	c		c		c	c	a	a	c	c	c	a	b		c	Barkola	3314													
	c	b		c		b	b	a	b	c	b		b	b			Chaitandihi	3315													
c	c	b		c		b	b	a	c	c	c	c	c	b	b	c	Kheria Kocha	3316													
	c	b		c		b	b	a	b	c	b		b	b			Bag Sanda	3317													
c	c	c		c				a		c	c		c	c		a	Mahespur	3318													
c	c	c		c		b	b		1 c	c	b	b	b	b			Deuli	3319													
c	c	c	c			b		1	1 b	b	b	b	b	b	b	b	Chirkun Kanali	3320													
		1			1	c	a	c	c	c	c	c	c	c	c	c	Jorakend	3321													
	c	c		c		c	a	b	c	c	b	b	b	b	c	c	Bagdubi	3322													
c	c	c		c		c	c	b	b	c	b			b		b	Palash Bani	3323													
	c			c		b	b	a	b	b	b		b	b		b	Sukhla	3324													
	c	a		c		b	b	a	b	b	b		b	b		b	Maukanali	3325													
						a	a	a	a	a	a	a	a	a	a	a	Budh Khila	3326													
	c	c		c		c	b	a	b	a	b					a	Atasol	3327													
c	c	c		c			b	a	b	a	b	b	b	b			Tamakhun	3328													
c	c	c		c													Dha Bani	3329													
c	c	c		c													Naran Pur	3330													
c	c	b		c		b	b		1 b	b	b	b	b	b	b	1	Kama	3331													
	c	c		c		c		a	c	c			c	c			Benkakocha	3332													
	c	c			1	c	c	a	c	c			c	c			Kulam	3333													
c	c	b	c	c		b	b	a	c	c	b	c	b	b		1 b	Makhnu	3334													
c	c	b		c		b	b	a	b	b			b	b			Javi	3335													
		b				b	b	a	a	b	b			b		b	Bagdiha	3336													
c		b		c		b	b	a	a	b	b			b		b	Chaltha	3337													
c	c	b		c		b			1 b	b	b	b	b	b	b		Bethuala	3338													
c	c	c	c	c		a	a	a	a	a	a	a	a	a	a	a	Panijia	3339													
	c	c	c			a	a	a	a	a	a	a	a	a	a	a	Pitha Gerya	3340													
	c			c		c	a	a	c		a	a	a			a	Rani Bandh	3341													
c	c	c		c		c	a	a	a	a	a		a	a	a	a	Bhurkura	3342													
c	c	c		c		b	b	a									Susunigeria	3343													
	c					b	b	a	a	c	b	b	b	b	c	a	Chilagara	3344													
c	c	c	c	c		b	a	a	a	c	b	b	b	b	c	1	Kelia Pathar	3345													
c	c	c	c			b	a	a		2 c	b	b	b	b	c	1	Hetia Pathar	3346													
c	c	c				c	b	b									Bikramdihi	3347													
c	c	c		c		b	b	b									Dhagra	3348													

Serial Number	Name of Village	Number of Non-Government Medical Amenities available.							Availability of drinking water - Yes / No							
		Charitable non Govt. hospital/Nursing home.	Medical practitioner with MBBS Degree	Medical practitioner with other degree	Medical practitioner with no degree	Traditional practitioner and faith healer .	Medicine Shop	Others	Tap water (Treated/Untreated)	Well water (Covered / Uncovered well)	Hand Pump	Tube wells / Bore well	Spring	River / Canal	Tank / Pond / Lake	Others
1	2	32	33	34	35	36	37	38	39	40	41	42	43	44	45	46
3307	Rajsol	0	0	0	0	0	0	0	No	Yes	No	No	No	Yes	No	No
3308	Thutasol	0	0	0	0	0	0	0	No	Yes	Yes	No	No	No	Yes	No
3309	Lalmoni Kocha	0	0	0	0	0	0	0	No	Yes	Yes	No	No	Yes	Yes	No
3310	Chhatar Doba	0	0	0	0	0	0	0	No	No	Yes	No	No	Yes	Yes	No
3311	Damodarpur	0	0	0	0	0	0	0	No	Yes	Yes	No	No	Yes	Yes	No
3312	Dhananjaypur	0	0	0	0	0	0	0	No	No	Yes	No	No	Yes	Yes	No
3313	Jaynagar	0	0	0	0	0	0	0	No	Yes	Yes	No	No	Yes	No	No
3314	Barkola	0	0	0	0	0	0	0	No	Yes	Yes	No	No	Yes	Yes	No
3315	Chaitandihi	0	0	0	0	0	0	0	No	Yes	Yes	No	No	Yes	No	No
3316	Kheria Kocha	0	0	0	0	0	0	0	No	Yes	No	Yes	No	No	No	Yes
3317	Bag Sanda	0	0	0	0	0	0	0	No	Yes	Yes	No	No	No	No	No
3318	Mahespur	0	0	0	0	0	0	0	No	No	Yes	No	No	Yes	Yes	No
3319	Deuli	0	0	0	0	0	0	0	No	Yes	Yes	No	No	Yes	Yes	No
3320	Chirkun Kanali	0	0	0	0	0	0	0	No	No	Yes	No	No	No	No	No
3321	Jorakend	0	0	0	0	0	0	0	No	No	Yes	No	No	No	Yes	No
3322	Bagdubi	0	0	0	0	0	0	0	No	No	Yes	No	No	No	Yes	No
3323	Palash Bani	0	0	0	0	0	0	0	No	Yes	Yes	No	No	No	Yes	No
3324	Sukhla	0	0	1	0	0	0	0	No	Yes	Yes	No	No	No	Yes	No
3325	Maukanali	0	0	0	0	0	0	0	No	Yes	Yes	No	No	No	Yes	No
3326	Budh Khila	0	0	0	0	0	0	0	No	Yes	Yes	No	No	No	Yes	No
3327	Atasol	0	0	0	0	0	0	0	No	Yes	Yes	No	No	No	Yes	Yes
3328	Tamakhun	0	0	0	0	0	0	0	No	Yes	Yes	No	No	No	Yes	No
3329	Dha Bani	0	0	0	0	0	0	0	No	Yes	Yes	No	No	Yes	Yes	No
3330	Naran Pur	0	0	0	0	0	0	0	No	Yes	Yes	No	No	Yes	Yes	No
3331	Kama	0	0	0	0	0	0	0	No	Yes	Yes	No	No	No	Yes	No
3332	Benkakocha	0	0	0	0	0	0	0	No	Yes	Yes	No	No	No	Yes	No
3333	Kulam	0	0	0	0	0	0	0	No	No	Yes	No	No	No	Yes	No
3334	Makhnu	0	0	0	0	0	0	0	No	Yes	Yes	No	No	No	Yes	No
3335	Javi	0	0	0	0	0	0	0	No	No	Yes	No	No	No	Yes	No
3336	Bagdiha	0	0	0	0	0	0	0	No	Yes	Yes	No	No	No	Yes	No
3337	Chaltha	0	0	0	0	0	0	0	No	Yes	Yes	No	No	No	Yes	No
3338	Bethuala	0	0	0	0	0	0	0	No	Yes	Yes	No	No	No	Yes	No
3339	Panijia	0	0	0	0	0	0	0	No	No	Yes	No	No	No	No	No
3340	Pitha Gerya	0	0	0	0	0	0	0	No	Yes	Yes	No	No	No	Yes	No
3341	Rani Bandh	0	0	0	0	0	0	0	Yes	Yes	Yes	No	No	No	Yes	No
3342	Bhurkura	0	0	0	0	0	0	0	Yes	Yes	Yes	No	No	No	Yes	No
3343	Susunigeria	0	0	0	0	0	0	0	No	Yes	Yes	No	No	No	Yes	No
3344	Chilagara	0	0	0	0	0	0	0	Yes	Yes	No	Yes	No	No	Yes	No
3345	Kelia Pathar	0	0	0	0	0	0	0	Yes	Yes	No	Yes	No	No	Yes	No
3346	Hetia Pathar	0	0	0	0	0	0	0	Yes	No	No	Yes	No	No	Yes	No
3347	Bikramdihi	0	0	0	0	0	0	0	No	Yes	Yes	No	No	Yes	Yes	No
3348	Dhagra	0	0	0	0	0	0	0	No	Yes	Yes	No	No	Yes	Yes	No

Availability of toilet & others Yes / No				Communication and transport facilities (If amenities available code -Yes is given except for Village Pin Code ,If not available within the village , the distance range code viz; a for < 5 Kms, b for 5-10 Kms and c for 10+ kms of nearest place where facility is available is given).								
Community toilet including bath.	Community toilet excluding bath.	Rural sanitary mart or sanitary hardware outlet available near the village.	Community bio- gas or recycle of waste for productive use.	Post office(PO)	Sub post office (SPO)	Post & Telegraph office (P&TO)	Village Pin Code	Telephones (Land lines)	Public call office (PCO)	Mobile phone coverage	Name of Village	Serial Number
47	48	49	50	51	52	53	54	55	56	57	2	1
No	No	No	No	a	b	c	722148	c	a	Yes	Rajsol	3307
No	No	No	No	a	b	c	722148	a	a	Yes	Thutasol	3308
No	No	No	No	a	a	c	722148	a	a	Yes	Lalmoni Kocha	3309
No	No	No	No	Yes	c	c	722148	b	b	Yes	Chhatar Doba	3310
No	No	No	No	a	b	c	722172	a	a	a	Damodarapur	3311
No	No	No	No	a	b	b	722148	a	a	Yes	Dhananjaypur	3312
No	No	No	No	b	b	c	722148	a	a	Yes	Jaynagar	3313
No	No	No	No	b	a	c	722148	a	Yes	Yes	Barkola	3314
No	No	No	No	a	b	c	722135	b	b	Yes	Chaitandih	3315
No	No	No	No	a	b	b	722135	Yes	b	Yes	Kheria Kocha	3316
No	No	No	No	a	b	c	722135	b	b	Yes	Bag Sanda	3317
No	No	No	No	a	b	b	722148	a	b	Yes	Mahespur	3318
No	No	No	No	Yes	b	b	722150	b	b	Yes	Deuli	3319
No	No	No	No	a	b	b	722148	b	b	Yes	Chirkun Kanali	3320
No	No	No	No	a	a	a	722148	a	a	b	Jorakend	3321
No	No	No	No	a	b	b		b	b	Yes	Bagdubi	3322
No	No	No	No	a	c	c	722148	c	b	Yes	Palash Bani	3323
No	No	No	No	b	a	b	722148	a	b	Yes	Sukhla	3324
No	No	No	No	b	a	b	722148	a	b	Yes	Maukanali	3325
No	No	No	No	a	a	a	722148	a	a	Yes	Budh Khila	3326
No	No	No	No	a	b	b	722148	b	b	Yes	Atasol	3327
No	No	No	No	b	a	b	722148	b	b	Yes	Tamakhun	3328
No	No	No	No	a		b	722150	b	b	Yes	Dha Bani	3329
No	No	No	No	a		b	722148	a	b	Yes	Naran Pur	3330
No	No	No	No	Yes	b	b	722135	b	b	Yes	Kama	3331
No	No	No	No	b	a	c	722140	c	Yes	Yes	Benkakocha	3332
No	No	No	No	c	a	b	722148	c	Yes	Yes	Kulam	3333
No	No	No	No	b	b	b	722148	b	b	Yes	Makhnu	3334
No	No	No	No	b	b	c	722148	b	b	Yes	Javi	3335
No	No	No	No	b	b	c	722136	b	b	Yes	Bagdiha	3336
No	No	No	No	b	b	c	722148	b	b	Yes	Chaltha	3337
No	No	No	No	Yes	b	b	722135	a	c	Yes	Bethuala	3338
No	No	No	No	a	a	a	722148	a	a	Yes	Panijia	3339
No	No	No	No	a	a	a	722148	a	a	Yes	Pitha Gerya	3340
No	No	No	No	a	a	b	722148	Yes	Yes	Yes	Rani Bandh	3341
No	No	No	No	a	a	c	722148	a	a	Yes	Bhurkura	3342
No	No	No	No	a	b	b	722148	a	b	Yes	Susunigeria	3343
No	No	No	No	a	b	b	722148	b	b	b	Chilagara	3344
No	No	No	No	a	b	c	722136	a	b	c	Kelia Pathar	3345
No	No	No	No	a	b	b	722148	a	b	c	Hetia Pathar	3346
No	No	No	No	a	c	c	722148	b	b	Yes	Bikramdih	3347
No	No	No	No	Yes	b	b	722148	b	b	Yes	Dhagra	3348

Communication and transport facilities (If amenities available code -Yes is given except for Village Pin Code ,If not available within the village , the distance range code viz; a for < 5 Kms, b for 5-10 Kms and c for 10+ kms of nearest place where facility is available is given).													Village connected to highway (If amenities available code viz; a for < 5 Kms, b for 5-10 Kms and c for 10+ kms of nearest place where facility is available is given).			
Serial Number	Name of Village	Internet cafes/ Common service centre (CSC)	Private courier facility	Bus service (Public & Private)	Railway stations	Auto/Modified Autos	Taxis and Vans	Tractors	Cycle-pulled rickshaws(Manual & Machine driven)	Carts driven by animals	Sea /River ferry service	Connected to national highway(NH)	Connected to state highway(SH)	Connected to major district road (MDR)	Connected to others district road	Pucca roads
1	2	58	59	60	61	62	63	64	65	66	67	68	69	70	71	72
3307	Rajsol	b	c	Yes	c	c	a	a	Yes	Yes	c	c	c	c	Yes	a
3308	Thutasol	a	c	a	c	a	Yes	Yes	Yes	Yes	c	c	c	b	a	a
3309	Lalmoni Kocho	a	c	a	c	a	a	a	a	Yes	c	c	c	b	a	a
3310	Chhatar Doba	b	b	a	c	c	c	Yes	Yes	Yes	c	c	c	c	c	a
3311	Damodarpur	a	c	a	c	c	b	Yes	b	Yes	c	c	c	b	b	a
3312	Dhananjaypur	a	c	Yes	c	b	a	c	a	Yes	c	c	c	c	Yes	Yes
3313	Jaynagar	c	c	a	c	a	b	b	b	Yes	c	c	c	b	a	a
3314	Barkola	a	c	Yes	c	a	a	Yes	a	Yes	c	c	c	b	Yes	Yes
3315	Chaitandihi	b	b	b	c	b	b	b	b	Yes	c	c	c	b	b	a
3316	Kheria Kocho	b	c	b	c	b	Yes	a	b	Yes	c	c	b	b	b	b
3317	Bag Sanda	b	b	b	c	b	b	b	b	Yes	c	c	c	b	b	a
3318	Mahespur	b	b	b	c	b	a	Yes	Yes	Yes	c	c	c	c	b	a
3319	Deuli	c	c	Yes	c	a	b	b	b	Yes	c	c	b			Yes
3320	Chirkun Kanali	b	b	b	c	b	b	a	a	Yes	c	c	c	b	b	a
3321	Jorakend	a	c	a	c	b	a	b	Yes	Yes	c	c	c	c	b	a
3322	Bagdubi	b	c	Yes	c	b	b	c	Yes	Yes	c	c	c	c	b	Yes
3323	Palash Bani	c	c	a	c	c	b	b	Yes	Yes	c	c	c	b	b	a
3324	Sukhla	c	c	Yes	c	c	a	b	a	c	c			b	b	a
3325	Maukanali	c	c	Yes	c	c	a	b	a	c	c			b	b	Yes
3326	Budh Khila	a	a	Yes	c	a	Yes	Yes	Yes	Yes	c					Yes
3327	Atasol	b	b	a	c	a	b	a	a	Yes	c					a
3328	Tamakhun	b	b	a	c	b	b	b	b	Yes	c					a
3329	Dha Bani	b	b	a	c	a	a	b	Yes	Yes	c					Yes
3330	Naran Pur	b	b	a	c	a	a	b	Yes	Yes	c					Yes
3331	Kama	b	b	Yes	c	a	a	Yes	Yes	Yes	c	c	c	c	Yes	Yes
3332	Benkakocha	c	c	Yes	c	c	a	a	Yes	Yes	c	c	c	c		Yes
3333	Kulam	c	b	Yes	c	c	a	b	Yes	Yes	c	c	c		c	Yes
3334	Makhnu	c	c	Yes	c	c	b	Yes	b	Yes	c	c	c		Yes	Yes
3335	Javi	b	b	b	c	b	b	b	b	Yes	c	c	b	b		b
3336	Bagdiha	b	c	a	c	b	a	b	a	Yes	c					b
3337	Chaltha	b	b	b	c	b	a	b	Yes	Yes	c				b	a
3338	Bethuala	b	b	Yes	c	b	a	Yes	Yes	Yes	c	c	c	c	Yes	Yes
3339	Panijia	c	c	a	c	c	a	a	a	Yes	c	c	a	a	a	a
3340	Pitha Gerya	c	c	a	c	c	a	a	a	Yes	c	c	a	a	a	Yes
3341	Rani Bandh	b	c	Yes	c	c	c	Yes	Yes	Yes	c	c	c		Yes	Yes
3342	Bhurkura	a	a	a	c	a	a	a	a	Yes	c	c	a	Yes	a	a
3343	Susunigeria	b	b	a	c	b	b	a	a	Yes	c	c	b	a		a
3344	Chilagara	b	b	Yes	c	b	b	b	b	c	c	c	c	Yes	c	a
3345	Kelia Pathar	c	b	Yes	c	c	b	b	a	Yes	c	c	c	Yes	Yes	Yes
3346	Hetia Pathar	c	b	a	c	c	b	b	a	Yes	c	c	c	Yes	a	a
3347	Bikramdihi	b	c	a	c	b	b	b	b	Yes	c	c	a	a	a	a
3348	Dhagra	b	b	a	c	a	a	a	a	Yes	c	c	b	a		a

ys,village roads, banks & credit societies :-Yes is given, If not available within the code viz; a for <5 Kms, b for 5-10 Kms place where facility is available is given).							Availability of miscellaneous facilities (If amenities available code -Yes is given, If not available within the village , the distance range code viz; a for < 5 Kms, b for 5-10 Kms and c for 10+ kms of nearest place where facility is available is given).											
73	74	75	76	77	78	79	80	81	82	83	84	85	86	87	Name of Village	Serial Number		
a	Yes	c	c	b	c	c	Yes	a	c	b	c	b	Yes	Yes	Rajsol	3307		
a	a	a	c	a	c	c	Yes	Yes	c	b	c	Yes	Yes	Yes	Thutasol	3308		
a		c	c	c	c	c	Yes	a	c	c	Yes	c	Yes	Yes	Lalmoni Kocha	3309		
Yes				b	c	c	Yes	a	c	Yes	Yes	Yes	Yes	Yes	Chhatar Doba	3310		
b	Yes	c	c	b	c	c	Yes	a	c	c	Yes	c	Yes	Yes	Damodarpur	3311		
Yes	b			b	c	c	Yes	a	c	a	b	a	a	Yes	Dhananjaypur	3312		
Yes				c	c	c	Yes	Yes	c	b	c	Yes	Yes	Yes	Jaynagar	3313		
a	Yes	c	c	c	c	c	Yes	a	c	a	Yes	Yes	Yes	c	Barkola	3314		
a		a	Yes	b	c	c	Yes	a	b	b	Yes	b	Yes	Yes	Chaitandihi	3315		
Yes				b	b	c	Yes	Yes	c	b	b	b	Yes	Yes	Kheria Kocha	3316		
a		b	Yes	b	c	c	Yes	Yes	b	b	Yes	b	Yes	Yes	Bag Sanda	3317		
Yes				b	c	c	Yes	a	b	Yes	Yes	Yes	Yes	Yes	Mahespur	3318		
Yes				b	b	c	Yes	a	c	Yes	Yes	Yes	Yes	Yes	Deuli	3319		
a	a	a	Yes	b	c	c	Yes	Yes	c	a	c	Yes	Yes	Yes	Chirkun Kanali	3320		
Yes	b	Yes	b	b	b	b	Yes	a	c	a	b	Yes	Yes	Yes	Jorakend	3321		
Yes	b			b	c	c	Yes	a	c	a	b	Yes	Yes	Yes	Bagdubi	3322		
Yes				b	c	c	Yes	a	c	b	c	Yes	Yes	Yes	Palash Bani	3323		
Yes				b	c	c	Yes	a	b	Yes	c	b	Yes	Yes	Sukhla	3324		
Yes				b	c	c	Yes	a	c	Yes	Yes	b	Yes	Yes	Maukanali	3325		
Yes				a	a	c	Yes	Yes	c	a	a	Yes	Yes	Yes	Budh Khila	3326		
Yes				c	c		Yes	a	c	a	Yes	Yes	Yes	Yes	Atasol	3327		
Yes				b	c	Yes	Yes	b	c	b	b	Yes	Yes	Yes	Tamakhun	3328		
Yes		Yes	Yes			c	Yes	a	c	Yes	Yes	Yes	Yes	Yes	Dha Bani	3329		
Yes		Yes	Yes			c	Yes	a	c	Yes	Yes	a	Yes	Yes	Naran Pur	3330		
Yes				b	c	c	Yes	Yes	c	Yes	Yes	Yes	Yes	Yes	Kama	3331		
Yes	Yes			a	c	c	Yes	a	c	a	Yes	Yes	Yes	Yes	Benkakocha	3332		
Yes				a	c	c	Yes	a	c	Yes	c	Yes	Yes	Yes	Kulam	3333		
Yes	c	b	c	b	c	c	Yes	b	b	Yes	c	Yes	Yes	Yes	Makhnu	3334		
Yes	Yes			b	b	c	Yes	a	c	a	Yes	Yes	Yes	Yes	Javi	3335		
Yes				b	c	c	Yes	Yes	c	Yes	Yes	Yes	Yes	Yes	Bagdiha	3336		
Yes				b	c	c	Yes	b	c	b	Yes	Yes	Yes	Yes	Chaltha	3337		
Yes				b	c	c	Yes	Yes	c	Yes	Yes	Yes	Yes	Yes	Bethuala	3338		
Yes		a	a	c	c		Yes	a	c	a	Yes	a	Yes	Yes	Panijia	3339		
a	a			a	c	c	Yes	a	c	a	a	a	Yes	Yes	Pitha Gerya	3340		
Yes				Yes	Yes	c	Yes	Yes	Yes	Yes	c	Yes	Yes	Yes	Rani Bandh	3341		
Yes				a	c	c	Yes	b	c	a	a	Yes	Yes	Yes	Bhurkura	3342		
a				b	c	c	Yes	a	c	b	b	Yes	Yes	Yes	Susunigeria	3343		
Yes		a	Yes	b	b	c	Yes	Yes	Yes	b	b	Yes	Yes	a	Chilagara	3344		
Yes	b		Yes	b	c	c	Yes	a	c	a	b	Yes	Yes	Yes	Kelia Pathar	3345		
Yes	c	c	Yes	b	c	c	Yes	a	c	a	a	Yes	Yes	Yes	Hetia Pathar	3346		
Yes				b	b	c	Yes	Yes	c	b	Yes	Yes	Yes	Yes	Bikramdihi	3347		
Yes				b	b	c	Yes	a	c	Yes	Yes	a	Yes	Yes	Dhagra	3348		

Availability of miscellaneous facilities (If amenities available code -Yes is given, If not available within the village , the distance range code viz; a for < 5 Kms, b for 5-10 Kms and c for 10+ kms of nearest place where facility is available is given).												Availability of electricity (Yes/No)			
Serial Number	Name of Village	ASHA (Accredited Social Health Activist)	Community centre with/without TV	Sports Field,	Sports Club / Recreation Centre	Cinema / Video Hall	Public Library	Public Reading Room	Newspaper Supply	Assembly Polling station	Birth & Death Registration Office	Power Supply for Domestic Use (ED)	Power Supply for Agricultural Use (EAG)	Power Supply for Commercial Use (EC)	Power Supply for All Uses (EA)
1	2	88	89	90	91	92	93	94	95	96	97	98	99	100	101
3307	Rajsol	a	c	b	c	c	c	c	b	a	b	Yes	No	No	No
3308	Thutasol	a	c	c	c	c	a	a	Yes	Yes	Yes	Yes	No	Yes	No
3309	Lalmoni Kocho	Yes	Yes	Yes	Yes	c	a	Yes	a	Yes	a	Yes	No	No	No
3310	Chhatar Doba	Yes	Yes	Yes	Yes	c	c	Yes	Yes	Yes	c	Yes	No	No	No
3311	Damodarpur	Yes	Yes	Yes	Yes	c	b	Yes	b	a	b	Yes	No	No	No
3312	Dhananjaypur	Yes	c	b	b	c	a	a	b	a	a	Yes	No	No	No
3313	Jaynagar	Yes	Yes	a	Yes	c	a	Yes	a	Yes	a	Yes	No	No	No
3314	Barkola	a	c	a	Yes	c	c	c	a	Yes	b	Yes	No	No	No
3315	Chaitandihi	a	Yes	a	Yes	c	b	b	a	a	a	Yes	No	No	No
3316	Kheria Kocho	Yes	Yes	Yes	Yes	Yes	Yes	Yes	Yes	Yes	a	Yes	No	No	No
3317	Bag Sanda	a	Yes	Yes	Yes	c	b	Yes	b	a	a	Yes	No	No	No
3318	Mahespur	Yes	Yes	Yes	Yes	c	b	Yes	Yes	Yes	b	Yes	No	No	No
3319	Deuli	Yes	Yes	Yes	Yes	Yes	Yes	Yes	Yes	Yes	a	Yes	No	No	No
3320	Chirkun Kanali	Yes	b	Yes	a	c	b	b	b	Yes	a	Yes	No	No	No
3321	Jorakend	Yes	b	a	b	b	a	a	a	a	Yes	Yes	No	No	No
3322	Bagdubi	Yes	c	Yes	b	c	b	b	b	a	a	Yes	No	No	No
3323	Palash Bani	Yes	Yes	a	Yes	c	b	b	a	Yes	a	Yes	No	No	No
3324	Sukhla	a	Yes	b	Yes	c	b	Yes	b	b	b	Yes	No	No	No
3325	Maukanali	a	Yes	b	Yes	c	b	Yes	b	b	b	Yes	No	No	No
3326	Budh Khila	Yes	Yes	Yes	Yes	Yes	Yes	Yes	Yes	Yes	b	Yes	Yes	Yes	Yes
3327	Atasol	Yes	Yes	a	Yes	c	b	Yes	b	a	a	Yes	No	No	No
3328	Tamakhun	Yes	b	Yes	c	c	Yes	Yes	b	Yes	b	Yes	No	No	No
3329	Dha Bani	Yes	Yes	Yes	Yes	Yes	Yes	Yes	Yes	Yes	Yes	Yes	No	No	No
3330	Naran Pur	Yes	Yes	Yes	Yes	Yes	Yes	Yes	Yes	Yes	Yes	Yes	No	No	No
3331	Kama	Yes	Yes	Yes	Yes	c	b	Yes	b	Yes	Yes	Yes	No	No	No
3332	Benkakocha	Yes	c	Yes	Yes	c	b	b	Yes	Yes	b	Yes	No	No	No
3333	Kulam	a	Yes	Yes	Yes	c	b	b	Yes	Yes	a	Yes	No	No	No
3334	Makhnu	Yes	b	b	b	c	b	b	b	Yes	b	Yes	No	No	No
3335	Javi	Yes	c	Yes	Yes	c	b	Yes	b	a	a	Yes	No	No	No
3336	Bagdiha	Yes	Yes	Yes	Yes	Yes	Yes	Yes	Yes	Yes	Yes	Yes	No	No	No
3337	Chaltha	Yes	Yes	Yes	Yes	Yes	Yes	Yes	Yes	Yes	Yes	Yes	No	No	No
3338	Bethuala	Yes	Yes	Yes	Yes	c	b	Yes	b	Yes	a	Yes	No	No	No
3339	Panijia	Yes	Yes	c	Yes	c	b	c	Yes	Yes	a	Yes	No	No	No
3340	Pitha Gerya	a	c	c	c	c	a	a	a	a	a	Yes	No	No	No
3341	Rani Bandh	Yes	c	a	Yes	c	a	a	Yes	Yes	a	Yes	Yes	Yes	Yes
3342	Bhurkura	Yes	Yes	a	a	c	a	a	a	a	b	Yes	No	No	No
3343	Susunigeria	a	Yes	Yes	Yes	Yes	Yes	Yes	Yes	Yes	Yes	Yes	No	No	No
3344	Chilagara	Yes	Yes	b	c	c	b	a	a	a	a	Yes	No	No	No
3345	Kelia Pathar	a	b	Yes	c	c	b	b	a	Yes	Yes	Yes	No	No	No
3346	Hetia Pathar	a	b	Yes	c	c	c	c	a	Yes	a	Yes	No	Yes	No
3347	Bikramdihi	Yes	Yes	Yes	Yes	Yes	Yes	Yes	Yes	Yes	Yes	Yes	Yes	Yes	Yes
3348	Dhagra	a	Yes	Yes	a	Yes	Yes	Yes	Yes	a	a	Yes	No	No	No

Nearest Town		Land Use							
		Area under different types of land use (in hectares rounded up to one decimal place)							
Name	Distance range code i.e. a for < 5 Kms, b for 5-10 Kms and c for 10+ kms .	Forests	Area under Non-agricultural Uses	Barren and Un-cultivable land	Permanent Pastures and Other Grazing Lands	Land Under Miscellaneous Tree Crops etc.	Culturable Waste Land	Name of Village	Serial Number
102	103	104	105	106	107	108	109	2	1
KHATRA	b	0	0	0	0	0	0	Rajsol	3307
KHATRA	b	0	1	0	0	0	0	Thutasol	3308
KHATRA	b	0	1.2	0	0	0	0	Lalmoni Kocha	3309
KHATRA	b	0	25	0	0	0	0	Chhatar Doba	3310
KHATRA	b	0	2	0	0	0	0	Damodarpur	3311
KHATRA	b	0	3	0	0	0	0	Dhananjaypur	3312
KHATRA	b	0	3	0	0	0	0	Jaynagar	3313
KHATRA	b	0	0	0	0	0	0	Barkola	3314
KHATRA	b	0	8.8	0	0	0	0	Chaitandihi	3315
KHATRA	b	0	2	0	0	0	0	Kheria Kocha	3316
KHATRA	b	0	3	0	0	0	0	Bag Sanda	3317
RANIBANDH	b	0	2	0	0	0	0	Mahespur	3318
RANIBANDH	b	0	4.5	0	0	0	0	Deuli	3319
RANIBANDH	b	0	3.2	0	0	0	0	Chirkun Kanali	3320
RANIBANDH	b	0	2	0	0	0	0	Jorakend	3321
RANIBANDH	c	0	2.9	0	0	0	0	Bagdubi	3322
RANIBANDH	b	0	8.1	0	0	0	0	Palash Bani	3323
RANIBANDH	b	0	5.6	0	0	0	0	Sukhla	3324
RANIBANDH	b	0	2.5	0	0	0	0	Maukanali	3325
RANIBANDH	b	0	4	0	0	0	0	Budh Khila	3326
RANIBANDH	b	0	11	0	0	0	0	Atasol	3327
RANIBANDH	b	0	33.6	0	0	0	0	Tamakhun	3328
RANIBANDH	b	0	3.2	0	0	0	0	Dha Bani	3329
RANIBANDH	b	0	3.9	0	0	0	0	Naran Pur	3330
RANIBANDH	b	189.8	56.4	0	0	0	0	Kama	3331
RANIBANDH	b	59.1	10.9	0	0	0	0	Benkakocha	3332
RANIBANDH	b	220.6	56	0	0	0	0	Kulam	3333
RANIBANDH	b	154.2	5.9	0	0	0	0	Makhnu	3334
RANIBANDH	b	91	11.3	0	0	0	0	Javi	3335
RANIBANDH	b	0	7	0	0	0	0	Bagdiha	3336
RANIBANDH	b	0	54.1	0	0	0	0	Chaltha	3337
RANIBANDH	b	154.9	25.5	0	0	0	0	Bethuala	3338
RANIBANDH	b	135.4	11.9	0	0	0	0	Panijia	3339
RANIBANDH	b	0	47.7	0	0	0	0	Pitha Gerya	3340
RANIBANDH	b	0	21.1	0	0	0	0	Rani Bandh	3341
RANIBANDH	b	94.3	10.1	0	0	0	0	Bhurkura	3342
RANIBANDH	b	0	1.9	0	0	0	0	Susunigeria	3343
RANIBANDH	b	0	23.8	0	0	0	0	Chilagara	3344
RANIBANDH	b	0	16.2	0	0	0	0	Kelia Pathar	3345
RANIBANDH	b	0	10.7	0	0	0	0	Hetia Pathar	3346
RANIBANDH	b	0	5.7	0	0	0	0	Bikramdihi	3347
RANIBANDH	b	0	14.2	0	0	0	0	Dhagra	3348

Land Use												
Area under different types of land use (in hectares rounded up to one decimal place)								Area irrigated by source (in hectare).				
Serial Number	Name of Village	Fallow lands other than current fallows	Current Fallows	Net Area Sown	Total Irrigated Land Area	Total Un-irrigated Land Area	Canals (C)	Wells/Tube-wells(W/TW)	Tanks/Lakes(T/L)	Water Falls(WF)	Others(O)	
1	2	110	111	112	113	114	115	116	117	118	119	
3307	Rajsol	0	0	251.2	231.2	20	201.2	0	30	0	0	
3308	Thutasol	0	0	144	141	3	131	0	10	0	0	
3309	Lalmoni Kocha	0	0	127	100	27	90	0	10	0	0	
3310	Chhatar Doba	0	0	129.2	110	19.2	90	0	20	0	0	
3311	Damodarpur	0	0	132.9	120.9	12	110.9	0	10	0	0	
3312	Dhananjaypur	0	0	136.6	125.6	11	120.6	0	5	0	0	
3313	Jaynagar	0	0	186.1	180.1	6	170.1	0	10	0	0	
3314	Barkola	0	0	181.1	175.1	6	160.1	0	15	0	0	
3315	Chaitandihi	0	0	100.5	28.1	72.4	8.1	20	0	0	0	
3316	Kheria Kocha	0	0	108.3	106.3	2	106.3	0	0	0	0	
3317	Bag Sanda	0	0	69.6	18.6	51	18.6	0	0	0	0	
3318	Mahespur	0	0	100.3	95.3	5	90.3	0	5	0	0	
3319	Deuli	0	0	110.6	26.3	84.3	26.3	0	0	0	0	
3320	Chirkun Kanali	0	0	100	80	20	10	0	70	0	0	
3321	Jorakend	0	0	61.9	50.9	11	40.9	0	10	0	0	
3322	Bagdubi	0	0	54	40	14	10	0	30	0	0	
3323	Palash Bani	0	0	152.2	15	137.2	12	0	3	0	0	
3324	Sukhla	0	0	125.1	37.3	87.8	0	28	0	0	9.3	
3325	Maukanali	0	0	57.9	11.3	46.5	0	0	0	11.3	0	
3326	Budh Khila	0	0	236.8	60.6	176.2	0	40	0	0	20.6	
3327	Atasol	0	0	112.5	19.5	93	0	13	6.5	0	0	
3328	Tamakhun	0	0	59.2	19	40.2	0	13.4	3	0	2.5	
3329	Dha Bani	0	0	52.2	19.2	32.9	0	14	5.2	0	0	
3330	Naran Pur	0	0	69.6	20	49.6	0	20	0	0	0	
3331	Kama	0	0	542.2	99.9	442.3	0	91.9	8	0	0	
3332	Benkakocha	0	0	249.5	46.3	203.2	0	0	20.4	0	26	
3333	Kulam	0	0	335.3	101.1	234.2	0	96.3	3.5	0	1.2	
3334	Makhnu	0	0	118.8	27.8	91	0	24.3	1.5	0	2	
3335	Javi	0	0	105.1	45.2	59.9	0	39.2	4	0	2	
3336	Bagdiha	0	0	135.4	39.2	96.1	0	37.2	2	0	0	
3337	Chaltha	0	0	133.1	34	99.2	0	32	2	0	0	
3338	Bethuala	0	0	198.2	48.4	149.7	0	40.4	8	0	0	
3339	Panijia	0	0	169.4	29.7	139.6	0	20.7	8.5	0	0.5	
3340	Pitha Gerya	0	0	128.7	35.6	93.1	0	21	13	0	1.6	
3341	Rani Bandh	0	0	198.4	55.2	143.2	0	1.5	0.5	0	53.2	
3342	Bhurkura	0	0	102.5	35.8	66.8	0	0	0	0	35.8	
3343	Susunigeria	0	0	162.4	43.4	119	13.4	0	0	0	30	
3344	Chilagara	0	0	272.1	47	225.1	0	0	0	0	47	
3345	Kelia Pathar	0	0	174.2	46.7	127.5	2.4	0	0	0	44.3	
3346	Hetia Pathar	0	0	188.4	52.4	136.1	32.4	0	0	0	20	
3347	Bikramdihi	0	0	256.6	68.8	187.7	38.8	0	0	0	30	
3348	Dhagra	0	0	80.2	23.9	56.4	8.9	0	0	0	15	

Name of three most important commodities manufactured			Name of Village	Serial Number
First	Second	Third		
120	121	122	2	1

Rajsol	3307
Thutasol	3308
Lalmoni Kocha	3309
Chhatar Doba	3310
Damodarpur	3311
Dhananjaypur	3312
Jaynagar	3313
Barkola	3314
Chaitandihi	3315
Kheria Kocha	3316
Bag Sanda	3317
Mahespur	3318
Deuli	3319
Chirkun Kanali	3320
Jorakend	3321
Bagdubi	3322
Palash Bani	3323
Sukhla	3324
Maukanali	3325
Budh Khila	3326
Atasol	3327
Tamakhun	3328
Dha Bani	3329
Naran Pur	3330
Kama	3331
Benkakocha	3332
Kulam	3333
Makhnu	3334
Javi	3335
Bagdiha	3336
Chaltha	3337
Bethuala	3338
Panijia	3339
Pitha Gerya	3340
Rani Bandh	3341
Bhurkura	3342
Susunigeria	3343
Chilagara	3344
Kelia Pathar	3345
Hetia Pathar	3346
Bikramdihi	3347
Dhagra	3348

Census of India 2011
Amenities and Land use

Serial Number	Name of Village	Location code no.	Total area of the village (in hectares rounded up to one decimal place)	Total population (2011 census)	Number of households (2011 census)	Number of educational amenities available in the village, the distance range code viz; a for 0-5 kms, b for 5-10 kms, c for 10+ kms of nearest place where facility is available							
						Pre-Primary school (PP)	Primary school (P)	Middle school (M)	Secondary School (S)	Senior Secondary school (SS)	Degree college of arts, science & commerce (ASC)	Engineering college(EC)	Medical college (MC)
1	2	3	4	5	6	7	8	9	10	11	12	13	14
3349	Bansol	329308	194.5	1061	219	a	a		a	b	b	c	c
3350	Sindurpur	329309	103.7	197	43	1	1	a	a	b		c	c
3351	Khutakata Krishnanagar	329310	493.9	3440	790	3	3	1	b	b	b	c	c
3352	Baragram	329311	174.7	967	196	2	2	b	a	b	c	c	c
3353	Surulia	329312	78	511	103	1	1	b	a	b	c	c	c
3354	Jalneja	329313	111.1	206	42	1	1	b	a	b	c	c	c
3355	Purna Pani	329314	150.5	639	128	1	1	1	1	1	c	c	c
3356	Bhabani Pathar	329315	104.2	516	114	a	a	a	a	b	b	c	c
3357	Sukni Basa	329316	82.2	225	49	a	a	b	b	b	c	c	c
3358	Dhadkidihi	329317	124.9	629	128	1	1	1	a	b	c	c	c
3359	Nutandih	329318	68.6	867	177	1	1	a	a	a	c	c	c
3360	Puada	329319	78.9	502	94	1	1	a	a	b	c	c	c
3361	Pirargari	329320	80	346	69	a	a	a	a	a	c	c	c
3362	Chhola Gara	329321	69	480	100	2	2		a		c	c	c
3363	Dhadanga	329322	133.8	403	91	1	1	a	a	a	c	c	c
3364	Jamda	329323	147.6	617	122	2	2	b	b	b	c	c	c
3365	Kamardanga	329324	84	556	105	1	1	a	a	a	c	c	c
3366	Malcharar	329325	155.1	1054	230	1	1	1	1	1	a	c	c
3367	Madandih	329326	100.4	322	64	1	1	a	a	a			
3368	Halud Kanali	329327	98.3	530	127	1	1	1	1	1	c	c	c
3369	Bhalkadungri	329328	242.3	408	87	2	2	a	a	a			
3370	Gosainidih	329329	197.6	620	119	1	1		a		c	c	c
3371	Hakim Sinan	329330	247.5	710	165	1	1		b		c	c	c
3372	Chura Pathar	329331	272	692	162	1	1	1	b	b	c	c	c
3373	Nachna	329332	671.4	1086	240	2	2	1	b	b	c		c
3374	Tung Charar	329333	405	1617	318	1	1	a	b	b	b		
3375	Malbera	329334	326	1280	284	2	2	a	a	b	c	c	c
3376	Birkham	329335	321	1943	411	3	2	1	b	b	c	c	c
3377	Rajakata	329336	431.4	2077	480	4	4				c	c	c
3378	Buriam	329337	425.7	443	87	1	1	a	b	b	c	c	c
3379	Halud Kanali	329338	382.4	1502	334	1	2	1	1	1	c	c	c
3380	Talgara	329339	294.3	1589	352	1	1	1	1	1	c	c	c
3381	Ghagra	329340	294.3	1365	317	1	1		a	a	c		
3382	Garra	329341	204.2	814	177	1	1	b	b	b	c	c	c
3383	Jamgerya	329342	259.7	829	192	2	1	b	b	b	c	c	c
3384	Maula	329343	200.8	639	144	1	1	b	b	b	c	c	c
3385	Katiam	329344	340.2	637	149	1	1	a	a	a	c	c	c
3386	Ledapakur	329345	216.2	252	65	1	1	b	b	b	c	c	c
3387	Mahadebsinam	329346	395.8	184	46	1	1		b	b	c	c	c
3388	Mitha-Am	329347	482.6	986	226	1	1	1	b	b	c		
3389	Barapacha	329348	533.9	329	71	1	1	1	b	b	c	c	c
3390	Khata-Am	329349	437.5	357	77	1	1	1	1	1	1	1	8

- Village Directory

(As in 2009)

le. (If not available within the : < 5 Kms, b for 5-10 Kms and c cility is available is given).															Number of Medical Amenities available. (If not available within the village , the distance range code viz; a for < 5 Kms, b for 5-10 Kms and c for 10+ kms of nearest place where facility is available is given).															Name of Village	Serial Number
15	16	17	18	19	20	21	22	23	24	25	26	27	28	29	30	31															
Management institute (MI)	Polytechnic (Pt)	Vocational training school /ITI	Non-formal training centre (NFTC)	Special school for disabled (SSD)	Others (specify)	Community health centre (CHC)	Primary health centre (PHC)	Primary health sub centre (PHS)	Maternity and child welfare centre (MCW)	T.B. clinic (TBC)	Hospital-allopathic (HA)	Hospital-alternative medicine (HO)	Dispensary (D)	Veterinary hospital (VH)	Mobile health clinic (MHC)	Family welfare centre (FWC)															
c	c	a	c	c	c	c	b	a	a	c	b	b	a	b	b	b	Bansol	3349													
						b	b	a	b	b	b	b	b	b	b	b	Sindurpur	3350													
	c					b	b	1	b	b	b	b	b	b	b	b	Khutakata Krishnanagar	3351													
c	c	c				c	c	b	c	c	c	c	c	c	c	c	Baragram	3352													
c	c	c				b	c	b	c	c	c	c	c	c	c	c	Surulia	3353													
c	c	c				b	c	b	c	c	c	c	c	c	c	c	Jalneja	3354													
c	c		1	c		c	b		1	b	c	c	c	c	c	b	Purna Pani	3355													
c	c	c				b	b	b	b	c	b	c	b	c	c	c	Bhabani Pathar	3356													
c	c	c				c	c	c	c	c	c	c	c	c	c	c	Sukni Basa	3357													
	c	c				b	b	b	b	c	b	b	b	b	b	b	Dhadkidih	3358													
c	c	b	c		c	b	a	a	a	c	a		a	a		c	Nutandih	3359													
c	c	c				a	b	c	c	c	c	a	c	b		b	Puada	3360													
c	c	c					a	a	a	c	a		a	a		c	Pirargari	3361													
c	c	b															Chhola Gara	3362													
c	c	c				c	c	a	c	c	a		c	c		c	Dhadanga	3363													
c	c	c	c			c	c	b	c	c	c	c	b	c	c	b	Jamda	3364													
c	c	c					a	c	c	c	c	c	c	c	c	c	Kamardanga	3365													
c	c	c					a	a	a		c	c	c	c	c	c	Malcharar	3366													
c	c	b	c			c	a	a	c	c	c	c	c	c	c	c	Madandih	3367													
c	c	b	c			c		1	1	c	c	c	c	c	c	c	Halud Kanali	3368													
c	c	b	c				a						b	b		b	Bhalkadungri	3369													
						c	c	b	c	c	c						Gosainidih	3370													
c	c	c				b	a	a		c	c	c	c	c	c	c	Hakim Sinan	3371													
c	c	c				a	a	b	c	c	c		c	c		c	Chura Pathar	3372													
c	c	b	c		1	b		1	1	b	b	b	b	b	1		Nachna	3373													
c	c	b	c			a			c			b	b		b		Tung Charar	3374													
c	c	b	c			b	a	a	c	c	c	a	c	c	a		Malbera	3375													
c	c	c				b	a	b	b	b	b	b	b	b	a		Birkham	3376													
c	c	c				b		1	b	b	b	b	b	b			Rajakata	3377													
c		b	c			b	b	a		1	b	b	b	b	b		Buriam	3378													
c	c	b	c			b		1	b	b	b			b	b	b	Halud Kanali	3379													
c		1	1	1	c			1		1	1	1		1		1	Talgara	3380													
	c		1			c		1	1	1	1	1		1			Ghagra	3381													
c	c	b	c			b	a	a	b	b	b	b	b		a		Garra	3382													
c	c		1	b		b	b	a	b		b		b	b	b		Jamgerya	3383													
c	c	b	c			b	b	b	b	b	c	b	b	c	b		Maula	3384													
c	c	a	c			c	a	a	a	a	a	a	a	a	a		Katiam	3385													
c	c	b	c			b	b		1	b	b	b	b	b	b	b	Ledapakur	3386													
		b	c								1		1				Mahadebsinam	3387													
		b	c			b		1					b				Mitha-Am	3388													
c	c	b	c				a				b		b	b			Barapacha	3389													
c	c		1	c		1	1	c		c	c		c	c	c		Khata-Am	3390													

Serial Number	Name of Village	Number of Non-Government Medical Amenities available.							Availability of drinking water - Yes / No							
		Charitable non Govt. hospital/Nursing home.	Medical practitioner with MBBS Degree	Medical practitioner with other degree	Medical practitioner with no degree	Traditional practitioner and faith healer .	Medicine Shop	Others	Tap water (Treated/Untreated)	Well water (Covered / Uncovered well)	Hand Pump	Tube wells / Bore well	Spring	River / Canal	Tank / Pond / Lake	Others
1	2	32	33	34	35	36	37	38	39	40	41	42	43	44	45	46
3349	Bansol	0	0	0	0	0	0	0	No	Yes	Yes	No	No	Yes	Yes	No
3350	Sindurpur	0	0	0	0	0	0	0	Yes	Yes	Yes	No	No	Yes	Yes	No
3351	Khutakata Krishnanagar	0	0	0	0	0	0	0	Yes	Yes	Yes	No	No	Yes	Yes	No
3352	Baragram	0	0	0	0	0	0	0	No	Yes	Yes	No	No	Yes	Yes	No
3353	Surulia	0	0	0	0	0	0	0	No	Yes	Yes	No	No	Yes	Yes	No
3354	Jalneja	0	0	0	0	0	0	0	No	Yes	Yes	No	No	Yes	Yes	No
3355	Purna Pani	0	0	0	0	0	1	0	No	Yes	Yes	No	No	Yes	Yes	No
3356	Bhabani Pathar	0	0	0	0	0	0	0	No	Yes	Yes	No	No	No	Yes	No
3357	Sukni Basa	0	0	0	0	0	0	0	No	Yes	Yes	No	No	Yes	Yes	No
3358	Dhadkidihi	0	0	0	0	0	0	0	No	Yes	Yes	No	No	Yes	Yes	No
3359	Nutandih	0	0	0	0	0	0	0	No	Yes	Yes	Yes	No	Yes	Yes	No
3360	Puada	0	0	0	0	0	0	0	No	Yes	Yes	No	No	Yes	Yes	No
3361	Pirargari	0	0	0	0	0	0	0	No	Yes	Yes	No	No	Yes	Yes	No
3362	Chhola Gara	0	0	0	0	0	0	0	No	No	No	No	No	No	No	No
3363	Dhadanga	0	0	0	0	0	0	0	No	No	Yes	No	No	Yes	No	No
3364	Jamda	0	0	0	1	0	0	0	No	Yes	Yes	No	No	Yes	Yes	No
3365	Kamardanga	0	0	0	0	0	0	0	No	No	Yes	No	No	No	No	No
3366	Malcharar	0	0	0	0	0	0	0	No	Yes	Yes	No	No	Yes	Yes	No
3367	Madandih	0	0	0	0	0	0	0	No	No	Yes	No	No	No	No	No
3368	Halud Kanali	0	0	0	0	0	0	0	No	Yes	Yes	No	No	No	No	No
3369	Bhalkadungri	0	0	0	0	0	0	0	No	Yes	Yes	No	No	No	Yes	No
3370	Gosainidih	0	0	0	0	0	0	0	No	Yes	No	No	No	Yes	No	No
3371	Hakim Sinan	0	0	0	0	0	0	0	No	No	Yes	No	No	Yes	Yes	No
3372	Chura Pathar	0	0	0	0	0	0	0	No	Yes	Yes	No	No	Yes	Yes	No
3373	Nachna	0	0	0	0	0	0	0	No	Yes	Yes	No	No	No	Yes	No
3374	Tung Charar	0	0	0	0	0	0	0	No	Yes	Yes	No	No	No	Yes	No
3375	Malbera	0	0	1	0	0	0	0	No	Yes	Yes	No	No	Yes	Yes	No
3376	Birkham	0	0	0	0	0	0	0	No	Yes	No	Yes	No	Yes	Yes	No
3377	Rajakata	0	0	0	0	0	0	0	Yes	Yes	Yes	No	No	No	Yes	No
3378	Buriam	0	0	0	0	0	0	0	No	Yes	Yes	No	No	No	Yes	No
3379	Halud Kanali	0	0	0	0	0	0	0	No	No	No	No	No	No	No	No
3380	Talgara	0	0	0	0	0	0	0	Yes	Yes	Yes	Yes	No	No	Yes	No
3381	Ghagra	0	0	0	0	0	0	0	No	No	Yes	Yes	No	No	No	No
3382	Garra	0	0	0	0	0	0	0	No	Yes	Yes	No	No	Yes	Yes	No
3383	Jamgerya	0	0	0	0	0	0	0	No	Yes	Yes	No	No	No	Yes	Yes
3384	Maula	0	0	0	0	0	0	0	No	Yes	Yes	No	No	Yes	Yes	No
3385	Katiam	0	0	0	0	0	0	0	No	Yes	Yes	No	No	No	Yes	No
3386	Ledapakur	0	0	0	0	0	0	0	No	Yes	Yes	No	No	No	Yes	No
3387	Mahadebsinam	0	0	0	0	0	0	0	No	No	Yes	No	No	Yes	Yes	No
3388	Mitha-Am	0	0	0	0	0	0	0	No	Yes	Yes	No	No	No	Yes	No
3389	Barapacha	0	0	0	0	0	0	0	No	Yes	No	No	No	No	Yes	No
3390	Khata-Am	0	0	0	0	0	0	0	No	Yes	No	No	No	Yes	Yes	No

Availability of toilet & others Yes / No				Communication and transport facilities (If amenities available code -Yes is given except for Village Pin Code ,If not available within the village , the distance range code viz; a for < 5 Kms, b for 5-10 Kms and c for 10+ kms of nearest place where facility is available is given).								
Community toilet including bath.	Community toilet excluding bath.	Rural sanitary mart or sanitary hardware outlet available near the village.	Community bio- gas or recycle of waste for productive use.	Post office(PO)	Sub post office (SPO)	Post & Telegraph office (P&TO)	Village Pin Code	Telephones (Land lines)	Public call office (PCO)	Mobile phone coverage	Name of Village	Serial Number
47	48	49	50	51	52	53	54	55	56	57	2	1
No	No	No	No	a	b	b	722140	a	a	Yes	Bansol	3349
No	No	No	No	a	c	b	722135	c	b	Yes	Sindurpur	3350
No	No	No	No	Yes	b	b	722148	Yes	b	b	Khutakata Krishnanagar	3351
No	No	No	No	a	c	c	722148	c	a	Yes	Baragram	3352
No	No	No	No	c	c	c	722148	c	a	Yes	Surulia	3353
No	No	No	No	a	c	c	722148	c	a	Yes	Jalneja	3354
No	No	No	No	b	Yes	b	722148	Yes	Yes	Yes	Purna Pani	3355
No	No	No	No	a	b	b	722148	b	a	Yes	Bhabani Pathar	3356
No	No	No	No	b	b	b	722148	b	b	Yes	Sukni Basa	3357
No	No	No	No	a	b	b	722148	b	b	Yes	Dhadkidih	3358
No	No	No	No	a	a	c	722148	c	Yes	Yes	Nutandih	3359
No	No	No	No	a	b	c	722148	a	a	Yes	Puada	3360
No	No	No	No	a	a	c	722148	c	Yes	Yes	Pirargari	3361
No	No	No	No	c	a	c	722162	a	c	b	Chhola Gara	3362
No	No	No	No	Yes	c	c	722140	a	Yes	Yes	Dhadanga	3363
No	No	No	No	a	b	c	722140	b	Yes	Yes	Jamda	3364
No	No	No	No	a	c	c	722148	c	c	Yes	Kamardanga	3365
No	No	No	No	a	c	c	722148	b	a	Yes	Malcharar	3366
No	No	No	No	a	c	c	722148	c	c	Yes	Madandih	3367
No	No	No	No	Yes	c	c		c	c	Yes	Halud Kanali	3368
No	No	No	No	a	c	c	722148	b	b	Yes	Bhalkadungri	3369
No	No	No	No	c	b	c	722158	c	c	b	Gosainidih	3370
No	No	No	No	c	a	c	722148	a	b	a	Hakim Sinan	3371
No	No	No	No	a	a	c	722148	c	Yes	Yes	Chura Pathar	3372
No	No	No	No	b	b	b	722148	a	b	Yes	Nachna	3373
No	No	No	No	Yes	b	b	722148	b	b	Yes	Tung Charar	3374
No	No	No	No	a	b	c	722148	b	Yes	Yes	Malbera	3375
No	No	No	No	Yes	b	b	722148	Yes	b	Yes	Birkham	3376
No	No	No	No	a	b	b	722148	b	b	Yes	Rajakata	3377
No	No	No	No	a	a	b	722148	Yes	b	Yes	Buriam	3378
No	No	No	No	b	Yes	b		b	b	b	Halud Kanali	3379
No	No	No	No	Yes	Yes	b	722148	Yes	c	Yes	Talgara	3380
No	No	No	No	Yes	Yes	b	722148	Yes	Yes	Yes	Ghagra	3381
No	No	No	No	b	b	b	722148	a	a	Yes	Garra	3382
No	No	No	No	b	a	b	722148	b	b	b	Jamgerya	3383
No	No	No	No	a	b	b	722148	b	b	b	Maula	3384
No	No	No	No	a	a	a	722148	a	a	Yes	Katiam	3385
No	No	No	No	a	a	b	722148	a	b	Yes	Ledapakur	3386
No	No	No	No	a	a	a	722148	b	b	b	Mahadebsinam	3387
No	No	No	No	b	Yes	b	722148	b	b	b	Mitha-Am	3388
No	No	No	No	b	a	b	722148	b	b	b	Barapacha	3389
No	No	No	No	Yes	Yes	c	722148	Yes	b	b	Khata-Am	3390

Communication and transport facilities (If amenities available code -Yes is given except for Village Pin Code ,If not available within the village , the distance range code viz; a for < 5 Kms, b for 5-10 Kms and c for 10+ kms of nearest place where facility is available is given).													Village connected to highway (If amenities available code viz; a for < 5 Kms, b for 5-10 Kms and c for 10+ kms of nearest place where facility is available is given).			
Serial Number	Name of Village	Internet cafes/ Common service centre (CSC)	Private courier facility	Bus service (Public & Private)	Railway stations	Auto/Modified Autos	Taxis and Vans	Tractors	Cycle-pulled rickshaws(Manual & Machine driven)	Carts driven by animals	Sea /River ferry service	Connected to national highway(NH)	Connected to state highway(SH)	Connected to major district road (MDR)	Connected to others district road	Pucca roads
1	2	58	59	60	61	62	63	64	65	66	67	68	69	70	71	72
3349	Bansol	b	b	Yes	c	a	a	a	a	Yes	c	c	a	a	a	Yes
3350	Sindurpur	c	b	Yes	c	b	Yes	Yes	Yes	Yes	c	c			Yes	Yes
3351	Khutakata Krishnanagar	b	b	Yes	c	c	Yes	Yes	b	Yes	c	c	Yes	Yes	Yes	Yes
3352	Baragram	c	c	Yes	c	c	c	Yes	c	Yes	c	c	Yes	a	Yes	Yes
3353	Surulia	c	c	a	c	c	c	a	c	Yes	c	c	c	a	a	a
3354	Jalneja	c	c	a	c	c	c	a	c	Yes	c	c	c	b	a	a
3355	Purna Pani	Yes	b	Yes	c	Yes	Yes	Yes	Yes	Yes	c	c	Yes		Yes	Yes
3356	Bhabani Pathar	b	b	Yes	c	c	c	Yes	b	Yes	c	c	Yes	a	a	Yes
3357	Sukni Basa	b	b	a	c	b	b	b	b	Yes	c	c	c	b	b	b
3358	Dhadkidihi	b	c	a	c	c	b	Yes	b	Yes	c	c	b	b	a	a
3359	Nutandihi	c	c	Yes	c	c	Yes	Yes	Yes	Yes	c		c	b	b	a
3360	Puada	c	c	a	c	c	a	Yes	a	Yes	c	c	b		a	a
3361	Pirargari	c	c	a	c	c	c	Yes	Yes	Yes	c	c	a	a	a	a
3362	Chhola Gara	c	b	a	c	c	b	b	b	b	c		Yes			Yes
3363	Dhadanga	Yes	c	Yes	c	b	Yes	Yes	Yes	Yes	c	c	Yes		Yes	Yes
3364	Jamda	c	c	a	c	a	a	a	Yes	Yes	c	c	c	b	c	a
3365	Kamardanga	a	a	a	c	c	c	c	a	Yes	c	c	c	c	c	b
3366	Malcharar	c	c	Yes	c	c	c	c	a	Yes	c	b	Yes		b	Yes
3367	Madandihi	c	c	Yes	c	c	c	a	c	Yes	c	c	Yes	c	Yes	b
3368	Halud Kanali	c	c	Yes	c	c	c	a	c	Yes	c	c	Yes	c	Yes	b
3369	Bhalkadungri	b	c	a	c	c	b	Yes	Yes	Yes	c	c	b	a	a	b
3370	Gosainidihi	c	c	b	c	c	c	b	c	Yes	c	c	c	c	c	b
3371	Hakim Sinan	a	c	b	c	c	c	c	c	Yes	c	b	b		b	b
3372	Chura Pathar	c	c	c	c	c	c	Yes	Yes	Yes	c	c	c	c	c	b
3373	Nachna	c	c	b	c	c	b	c	Yes	Yes	c	c	b	b	b	b
3374	Tung Charar	b	c	a	c	c	b	Yes	b	Yes	c	c	b	b	a	b
3375	Malbera	c	c	a	c	a	a	a	Yes	Yes	c	c	c		c	a
3376	Birkham	b	c	b	c	b	Yes	Yes	Yes	Yes	c	c	c		Yes	a
3377	Rajakata	b	c	b	c	b	b	Yes	Yes	Yes	c	c	b	b	b	b
3378	Buriam	c	c	b	c	c	b	Yes	Yes	Yes	c	c	c	b	b	b
3379	Halud Kanali	c	b	b	c	c	b	c	Yes	c	c					a
3380	Talgara	b	c	Yes	c	c	Yes	Yes	Yes	Yes	c	c	c	Yes	Yes	Yes
3381	Ghagra	c	c	Yes	c	c	Yes	Yes	Yes	Yes	c	c	c	Yes	Yes	Yes
3382	Garra	a	b	a	c	b	c	c	b	Yes	c				Yes	Yes
3383	Jamgerya	b	c	b	c	c	b	c	Yes	b	c	c	c	c	b	b
3384	Maula	b	b	b	c	c	b	b	Yes	a	c	c	b	b	b	b
3385	Katiam	a	a	Yes	c	a	Yes	Yes	a	Yes	c	c	c	Yes	c	a
3386	Ledapakur	b	b	b	c	b	b	b	a	b	c	c	c	Yes	c	a
3387	Mahadebsinam	b	c	b	c	c	b	b	b	b	c	c	c	Yes	b	a
3388	Mitha-Am	c	b	b	c	c	b	c	Yes	Yes	c					b
3389	Barapacha	c	b	b	c	c	b	c	Yes	Yes	c					a
3390	Khata-Am	b	c	a	c	b	b	b	b	Yes	c				Yes	a

ys,village roads, banks & credit societies :-Yes is given, If not available within the code viz; a for <5 Kms, b for 5-10 Kms place where facility is available is given).													Availability of miscellaneous facilities (If amenities available code -Yes is given, If not available within the village , the distance range code viz; a for < 5 Kms, b for 5-10 Kms and c for 10+ kms of nearest place where facility is available is given).			
Kutchcha roads	Water bounded macadam(WBM) roads	Navigable waterway (river/canal)(NW)	Footpaths (FP)	Commercial & Co-operative Banks	ATM	Agricultural Credit Societies	Self-Help Group (SHG)	Public distribution system (PDS) shop	Mandis / Regular market	Weekly Haat	Agricultural marketing society	Integrated Child Development Scheme (Nutritional Centres)	Anganwadi Centre (Nutritional Centres)	Others (Nutritional Centres)	Name of Village	Serial Number
73	74	75	76	77	78	79	80	81	82	83	84	85	86	87	2	1
Yes				a	b	c	Yes	Yes	c	a	a	Yes	Yes	Yes	Bansol	3349
Yes				b	b	c	Yes	Yes	c	Yes	b	Yes	Yes	Yes	Sindurpur	3350
Yes				b	b	Yes	Yes	Yes	c	Yes	b	Yes	Yes	Yes	Khutakata Krishnanagar	3351
Yes				c	c	c	Yes	a	c	Yes	c	Yes	Yes	Yes	Baragram	3352
Yes	c			c	c	c	Yes	a	c	a	c	a	a	a	Surulia	3353
Yes	c			c	c	c	Yes	a	c	a	c	a	a	a	Jalneja	3354
Yes	Yes	c	Yes	Yes	c	c	Yes	c	c	Yes	c	c	Yes	Yes	Purna Pani	3355
Yes	c			b	b	c	Yes	a	c	a	b	c	Yes	a	Bhabani Pathar	3356
Yes	c			b	b	b	Yes	b	b	b	b	b	Yes	b	Sukni Basa	3357
Yes	c	c	c	b	c	Yes	Yes	c	c	a	c	b	Yes	Yes	Dhadkidihi	3358
Yes				a	c	c	Yes	Yes	b	a	a	Yes	Yes	Yes	Nutandihi	3359
Yes	c			a	c	c	Yes	a	c	a	a	Yes	Yes	Yes	Puada	3360
Yes		Yes		a	c	c	Yes	a	c	a	c	c	Yes	Yes	Pirargari	3361
a				c	c	c	Yes	Yes	c	Yes	Yes	Yes	Yes	Yes	Chhola Gara	3362
Yes	c			a	c	c	Yes	Yes	c	a	a	Yes	Yes	Yes	Dhadanga	3363
Yes	a	Yes		c	c	c	Yes	a	c	a	a	Yes	Yes	Yes	Jamda	3364
a	b	a	c	a	c	c	Yes	a	c	a	a	a	Yes	Yes	Kamardanga	3365
a	b	a	Yes	a	c	c	Yes	Yes	c	a	Yes	Yes	Yes	Yes	Malcharar	3366
Yes	c	b	Yes	c	c	c	Yes	a	c	a	c	c	Yes	c	Madandihi	3367
Yes	c	b	Yes	c	c	c	Yes	Yes	c	a	c	c	Yes	c	Halud Kanali	3368
Yes	b	b	Yes	a	c	c	Yes	b	c	a	Yes	b	Yes	Yes	Bhalkadungri	3369
Yes	c		Yes	c	c	c	Yes	Yes	c	b	c	Yes	Yes	Yes	Gosainidihi	3370
a	a	b		c	c	c	Yes	Yes	c	b	Yes	Yes	Yes	Yes	Hakim Sinan	3371
Yes			Yes	c	c	c	Yes	a	c	b	c	Yes	Yes	Yes	Chura Pathar	3372
Yes			Yes	b	b	b	Yes	c	c	b	c	Yes	Yes	Yes	Nachna	3373
Yes	b	b	Yes	b	c	b	Yes	b	c	b	b	b	Yes	b	Tung Charar	3374
Yes	a	Yes		c	Yes	c	Yes	a	c	b	Yes	Yes	Yes	b	Malbera	3375
Yes				b	c	c	Yes	Yes	c	b	Yes	Yes	Yes	Yes	Birkham	3376
Yes				b	c	c	Yes	Yes	c	b	Yes	Yes	Yes	Yes	Rajakata	3377
Yes	c	c	c	b	c	c	Yes	a	c	b	b	Yes	Yes	Yes	Buriam	3378
a				c	c	Yes	Yes	Yes	c	Yes	Yes	Yes	Yes	Yes	Halud Kanali	3379
Yes	c	c	Yes	Yes	c	c	Yes	Yes	Yes	Yes	c	Yes	Yes	c	Talgara	3380
Yes			Yes	Yes	c	c	Yes	Yes	Yes	Yes	c	a	Yes	a	Ghagra	3381
Yes				c			Yes	a	c	b	b	b	Yes	Yes	Garra	3382
Yes	b	b	b	b	c	c	Yes	c	c	b	c	Yes	Yes	c	Jamgerya	3383
Yes	c	c	c	b	c	c	Yes	a	c	b	b	Yes	Yes	Yes	Maula	3384
Yes		c	a	a	c	c	Yes	a	c	a	Yes	a	Yes	Yes	Katiam	3385
b	c	c	Yes	b	c	b	Yes	b	b	b	b	Yes	Yes	Yes	Ledapakur	3386
a	a	c	Yes	b	c	c	Yes	b	b	Yes	Yes	b	Yes	b	Mahadebsinam	3387
b			Yes	b	b	c	Yes	Yes	c	b	Yes	Yes	Yes	Yes	Mitha-Am	3388
a			Yes	b	b	b	Yes	Yes	c	b	Yes	Yes	Yes	Yes	Barapacha	3389
Yes	c	b	Yes		c		Yes	b	c	c	c	Yes	Yes	c	Khata-Am	3390

Availability of miscellaneous facilities (If amenities available code -Yes is given, If not available within the village , the distance range code viz; a for < 5 Kms, b for 5-10 Kms and c for 10+ kms of nearest place where facility is available is given).												Availability of electricity (Yes/No)			
Serial Number	Name of Village	ASHA (Accredited Social Health Activist)	Community centre with/without TV	Sports Field,	Sports Club / Recreation Centre	Cinema / Video Hall	Public Library	Public Reading Room	Newspaper Supply	Assembly Polling station	Birth & Death Registration Office	Power Supply for Domestic Use (ED)	Power Supply for Agricultural Use (EAG)	Power Supply for Commercial Use (EC)	Power Supply for All Uses (EA)
1	2	88	89	90	91	92	93	94	95	96	97	98	99	100	101
3349	Bansol	Yes	b	a	a	b	a	a	a	a	a	Yes	No	No	No
3350	Sindurpur	a	b	c	Yes	b	b	b	Yes	Yes	b	Yes	No	No	No
3351	Khutakata Krishnanagar	Yes	b	b	Yes	b	b	b	Yes	Yes	b	Yes	No	No	No
3352	Baragram	a	c	Yes	Yes	c	Yes	c	a	Yes	a	Yes	No	No	No
3353	Surulia	a	c	Yes	Yes	c	Yes	c	a	a	a	Yes	No	No	No
3354	Jalneja	a	c	Yes	c	c	c	c	a	a	a	Yes	No	No	No
3355	Purna Pani	Yes	c	Yes	Yes	c	c	c	Yes	c	c	Yes	Yes	Yes	Yes
3356	Bhabani Pathar	a	b	Yes	b	b	b	a	a	a	a	Yes	No	No	No
3357	Sukni Basa	b	b	Yes	b	b	b	b	a	b	b	Yes	No	No	No
3358	Dhadkidihi	a	c	a	c	c	c	c	c	Yes	b	Yes	No	No	No
3359	Nutandihi	Yes	c	a	a	c	b	Yes	a	Yes	c	Yes	Yes	Yes	Yes
3360	Puada	Yes	Yes	a	c	c	a	a	Yes	Yes	a	Yes	No	No	No
3361	Pirargari	Yes	c	a	c	c	c	Yes	a	a	a	Yes	Yes	Yes	Yes
3362	Chhola Gara	Yes	Yes	Yes	Yes	Yes	Yes	Yes	Yes	Yes	Yes	Yes	No	No	No
3363	Dhadanga	Yes	Yes	Yes	Yes	Yes	Yes	Yes	Yes	Yes	Yes	Yes	No	Yes	No
3364	Jamda	b	a	b	Yes	c	c	b	a	b	b	Yes	No	No	No
3365	Kamardanga	a	a	a	a	a	a	b	c	a	c	Yes	No	No	No
3366	Malcharar	Yes	Yes	Yes	Yes	Yes	Yes	Yes	Yes	Yes	Yes	Yes	No	Yes	No
3367	Madandihi	Yes	c	a	c	c	c	c	a	a	a	Yes	No	No	No
3368	Halud Kanali	Yes	c	Yes	c	c	c	c	Yes	Yes	a	Yes	No	No	No
3369	Bhalkadungri	Yes	Yes	Yes	Yes	Yes	b	Yes	Yes	a	a	Yes	No	No	No
3370	Gosainidihi	b	b	a	Yes	c	c	c	c	Yes	b	Yes	No	No	No
3371	Hakim Sinan	a	Yes	Yes	Yes	c	c	Yes	c	Yes	b	Yes	No	Yes	No
3372	Chura Pathar	Yes	b	b	c	c	c	Yes	c	a	b	Yes	No	No	No
3373	Nachna	Yes	b	c	c	c	b	b	b	Yes	b	Yes	No	No	No
3374	Tung Charar	Yes	b	Yes	b	b	b	b	b	Yes	b	Yes	No	No	No
3375	Malbera	b	b	b	Yes	c	b	a	b	b	b	Yes	No	No	No
3376	Birkham	Yes	Yes	Yes	Yes	Yes	Yes	Yes	b	Yes	b	Yes	No	No	No
3377	Rajakata	Yes	Yes	Yes	Yes	Yes	b	Yes	Yes	Yes	b	Yes	No	No	No
3378	Buriam	Yes	Yes	Yes	b	b	b	b	b	b	b	Yes	No	No	No
3379	Halud Kanali	Yes	Yes	Yes	Yes	Yes	Yes	Yes	Yes	Yes	Yes	Yes	No	No	No
3380	Talgara	Yes	c	Yes	c	c	a	Yes	Yes	Yes	a	Yes	No	Yes	No
3381	Ghagra	Yes	c	Yes	c	c	Yes	Yes	Yes	Yes	Yes	Yes	Yes	Yes	Yes
3382	Garra	a	Yes	Yes	Yes	b	b	b	b	Yes	b	Yes	No	No	No
3383	Jamgerya	Yes	c	b	b	c	b	b	b	b	b	Yes	No	No	No
3384	Maula	Yes	b	b	b	c	c	c	a	b	b	Yes	No	No	No
3385	Katiam	a	c	Yes	a	a	a	a	a	Yes	a	Yes	No	No	No
3386	Ledapakur	Yes	b	b	b	b	b	b	b	b	b	Yes	No	No	No
3387	Mahadebsinam	b	b	b	b	b	b	b	b	b	b	Yes	No	No	No
3388	Mitha-Am	Yes	Yes	Yes	Yes	Yes	Yes	Yes	Yes	Yes	Yes	Yes	No	No	No
3389	Barapacha	b	Yes	Yes	Yes	b	b	b	b	b	b	Yes	No	No	No
3390	Khata-Am	b	c	c	b	c	b	b	b	c	b	Yes	No	No	No

Nearest Town		Land Use							
		Area under different types of land use (in hectares rounded up to one decimal place)							
Name	Distance range code i.e. a for < 5 Kms, b for 5-10 Kms and c for 10+ kms .	Forests	Area under Non-agricultural Uses	Barren and Un-cultivable land	Permanent Pastures and Other Grazing Lands	Land Under Miscellaneous Tree Crops etc.	Culturable Waste Land	Name of Village	Serial Number
102	103	104	105	106	107	108	109	2	1
RANIBANDH	b	0	15	0	0	0	0	Bansol	3349
RANIBANDH	b	0	4.1	0	0	0	0	Sindurpur	3350
RANIBANDH	b	0	40.5	0	0	0	0	Khutakata Krishnanagar	3351
RANIBANDH	b	0	27.6	0	0	0	0	Baragram	3352
RANIBANDH	b	0	10.9	0	0	0	0	Surulia	3353
KHATRA	b	0	50	0	0	0	0	Jalneja	3354
KHATRA	b	0	32.3	0	0	0	0	Purna Pani	3355
KHATRA	b	0	6.7	0	0	0	0	Bhabani Pathar	3356
KHATRA	b	0	7.3	0	0	0	0	Sukni Basa	3357
KHATRA	b	0	5.6	0	0	0	0	Dhadkidih	3358
KHATRA	b	0	6.6	0	0	0	0	Nutandih	3359
KHATRA	b	0	16.8	0	0	0	0	Puada	3360
KHATRA	b	0	5.9	0	0	0	0	Pirargari	3361
KHATRA	b	0	22.5	0	0	0	0	Chhola Gara	3362
KHATRA	b	0	16	0	0	0	0	Dhadanga	3363
KHATRA	b	0	37	0	0	0	0	Jamda	3364
KHATRA	b	0	15.4	0	0	0	0	Kamardanga	3365
KHATRA	b	0	36	0	0	0	0	Malcharar	3366
KHATRA	b	0	8.9	0	0	0	0	Madandih	3367
KHATRA	b	0	4.1	0	0	0	0	Halud Kanali	3368
KHATRA	b	0	75.3	0	0	0	0	Bhalkadungri	3369
KHATRA	b	0	22.6	0	0	0	0	Gosainidih	3370
KHATRA	b	0	62.1	0	0	0	0	Hakim Sinan	3371
KHATRA	b	70.3	2.4	0	0	0	0	Chura Pathar	3372
KHATRA	b	339.2	3.1	0	0	0	0	Nachna	3373
KHATRA	b	0	58.5	0	0	0	0	Tung Charar	3374
KHATRA	b	0	13	0	0	0	0	Malbera	3375
KHATRA	a	0	8.2	0	0	0	0	Birkham	3376
KHATRA	a	0	11.2	0	0	0	0	Rajakata	3377
KHATRA	a	197	28.7	0	0	0	0	Buriam	3378
KHATRA	a	105.6	6.8	0	0	0	0	Halud Kanali	3379
KHATRA	a	0	10.3	0	0	0	0	Talgara	3380
RANIBANDH	a	110.9	4.6	0	0	0	0	Ghagra	3381
RANIBANDH	a	48.6	0	0	0	0	0	Garra	3382
RANIBANDH	a	70.4	34.3	0	0	0	0	Jamgerya	3383
RANIBANDH	b	25	1	0	0	0	0	Maula	3384
RANIBANDH	a	180.9	9.3	0	0	0	0	Katiam	3385
RANIBANDH	b	123.3	25.9	0	0	0	0	Ledapakur	3386
RANIBANDH	b	313	10.8	0	0	0	0	Mahadebsinam	3387
RANIBANDH	b	255	27.6	0	0	0	0	Mitha-Am	3388
RANIBANDH	b	401	32.9	0	0	0	0	Barapacha	3389
JHILIMIL	b	377.4	10.1	0	0	0	0	Khata-Am	3390

Land Use												
Area under different types of land use (in hectares rounded up to one decimal place)							Area irrigated by source (in hectare).					
Serial Number	Name of Village	Fallow lands other than current fallows	Current Fallows	Net Area Sown	Total Irrigated Land Area	Total Un-irrigated Land Area	Canals (C)	Wells/Tube-wells(W/TW)	Tanks/Lakes(T/L)	Water Falls(WF)	Others(O)	
1	2	110	111	112	113	114	115	116	117	118	119	
3349	Bansol	0	0	179.5	32.1	147.3	12.1	0	0	0	20	
3350	Sindurpur	0	0	99.6	25.7	73.9	5.7	0	0	0	20	
3351	Khutakata Krishnanagar	0	0	453.4	90.7	362.7	60.7	0	0	0	30	
3352	Baragram	0	0	147.1	46.9	100.1	41.3	1.6	4	0	0	
3353	Surulia	0	0	67	14	53	1.2	8.8	4	0	0	
3354	Jalneja	0	0	61.1	11.1	50	0	2	4	0	5	
3355	Purna Pani	0	0	118.2	18.2	100	12.1	0	6.1	0	0	
3356	Bhabani Pathar	0	0	97.6	67.6	30	60.7	0.8	6.1	0	0	
3357	Sukni Basa	0	0	74.8	4.8	70	0	0.8	4	0	0	
3358	Dhadkidihi	0	0	119.2	39.2	80	32.4	0.8	6.1	0	0	
3359	Nutandih	0	0	62	32	30	7.3	0	24.7	0	0	
3360	Puada	0	0	62.1	12.1	50	8.1	0	4	0	0	
3361	Pirargari	0	0	74	4	70	2	0.4	1.6	0	0	
3362	Chhola Gara	0	0	46.5	6.5	40	4	0	2.4	0	0	
3363	Dhadanga	0	0	117.8	17.4	100.5	12.5	0.8	4	0	0	
3364	Jamda	0	0	110.6	10.5	100.1	3.2	1.2	6.1	0	0	
3365	Kamardanga	0	0	68.6	18.6	50	11.7	0.8	6.1	0	0	
3366	Malcharar	0	0	119.1	19	100.1	10.1	0.8	8.1	0	0	
3367	Madandih	0	0	91.4	21.4	70	16.2	0.4	4.8	0	0	
3368	Halud Kanali	0	0	94.3	24.3	70	19.4	0.8	4	0	0	
3369	Bhalkadungri	0	0	167	17	150	12.1	0.8	4	0	0	
3370	Gosainidih	0	0	175	15	160	10.1	0.9	4	0	0	
3371	Hakim Sinan	0	0	185.4	14.8	170.6	3.2	1.6	5	0	5	
3372	Chura Pathar	0	0	199.3	29.3	170	1.2	2	6.1	0	20	
3373	Nachna	0	0	329.1	29.1	300	21.8	1.2	6.1	0	0	
3374	Tung Charar	0	0	346.5	46.5	300	34.4	2	10.1	0	0	
3375	Malbera	0	0	312.9	12.9	300	8.1	0.8	4	0	0	
3376	Birkham	0	0	312.8	84.4	228.4	34.4	0	0	0	50	
3377	Rajakata	0	0	420.2	85.5	334.7	25.5	0	0	0	60	
3378	Buriam	0	0	200	60	140	0	0	0	0	60	
3379	Halud Kanali	0	0	270	0	270	0	0	0	0	0	
3380	Talgara	0	0	284	208	76	84	124	0	0	0	
3381	Ghagra	0	0	178.8	88.8	90	88.8	0	0	0	0	
3382	Garra	0	0	155.6	87.6	68	54	33.6	0	0	0	
3383	Jamgerya	0	0	155	24.8	130.2	6.8	6	0	0	12	
3384	Maula	0	0	174.8	172	2.8	92	40	40	0	0	
3385	Katiam	0	0	150	50	100	0	0	0	0	50	
3386	Ledapakur	0	0	67	27	40	0	1	2	0	24	
3387	Mahadebsinam	0	0	72	41	31	0	1	40	0	0	
3388	Mitha-Am	0	0	200	50	150	0	0	0	0	50	
3389	Barapacha	0	0	100	40	60	0	0	0	0	40	
3390	Khata-Am	0	0	50	20	30	0	0	0	0	20	

Name of three most important commodities manufactured			Name of Village	Serial Number
First	Second	Third		
120	121	122	2	1

			Bansol	3349
			Sindurpur	3350
			Khutakata Krishnanagar	3351
			Baragram	3352
			Surulia	3353
			Jalneja	3354
			Purna Pani	3355
			Bhabani Pathar	3356
			Sukni Basa	3357
			Dhadkidih	3358
			Nutandih	3359
			Puada	3360
			Pirargari	3361
			Chhola Gara	3362
			Dhadanga	3363
			Jamda	3364
			Kamardanga	3365
			Malcharar	3366
			Madandih	3367
			Halud Kanali	3368
			Bhalkadungri	3369
			Gosainidih	3370
			Hakim Sinan	3371
			Chura Pathar	3372
			Nachna	3373
			Tung Charar	3374
			Malbera	3375
Salpata			Birkham	3376
Bamboo			Rajakata	3377
Salpata			Buriam	3378
			Halud Kanali	3379
			Talgara	3380
			Ghagra	3381
			Garra	3382
			Jamgerya	3383
			Maula	3384
			Katiam	3385
Salpata			Ledapakur	3386
Salpata			Mahadebsinam	3387
			Mitha-Am	3388
			Barapacha	3389
			Khata-Am	3390

Census of India 2011
Amenities and Land use

Serial Number	Name of Village	Location code no.	Total area of the village (in hectares rounded up to one decimal place)	Total population (2011 census)	Number of households (2011 census)	Number of educational amenities available in village , the distance range code viz; a for 0-5 kms, b for 5-10 kms, c for 10+ kms of nearest place where facility is available							
						7	8	9	10	11	12	13	14
1	2	3	4	5	6	Pre-Primary school (PP)	Primary school (P)	Middle school (M)	Secondary School (S)	Senior Secondary school (SS)	Degree college of arts - science & commerce (ASC)	Engineering college(EC)	Medical college (MC)
3391	Raygar	329350	375.6	686	152	1	1	a	b	b	c	c	c
3392	Gunpura	329351	218.5	703	172	2	2	a	b	b	c	c	c
3393	Khejura	329352	334	1226	262	1	1	1	b	b	c	c	c
3394	Ramgar	329353	271.3	489	118	2	2	a	b	b	c	c	c
3395	Rautara	329354	415.9	1384	322	1	1	b	a	a	c	c	c
3396	Bansdiha	329355	344	2207	475	1	1	a	a	a	c	c	c
3397	Jhilimili	329356	291.4	1429	312	2	2	2	1	1	c	c	c
3398	Sereshbad	329357	201.3	242	58	1	1	a	a	a	c	c	c
3399	Bhurudanga	329358	132.4	696	145	1	1	1	b	b	c	c	c
3400	Kasakend	329359	275.3	346	87	1	1	b	b	c	c	c	c
3401	Serengda	329360	258.8	852	196	1	1				c	c	c
3402	Tila Bani	329361	336.6	1046	213	1	1	b			c	c	c
3403	Hijli	329362	246.5	820	164	1	1			b	c	c	c
3404	Madhabpur	329363	188.8	568	128	1	1	1	b	b	c	c	b
3405	Suritari	329364	206.5	741	164	1	1	a	b	b	c	c	c
3406	Kanthalia	329365	197.3	950	223	1	1	a	a	a	c	c	c
3407	Gobindasol	329366	295.7	192	37	1	1	b	a	1	c	c	c
3408	Bhedua Sol	329367	309.4	273	57	1	1	b	b	b	c	c	c
3409	Mchikata	329368	288.5	494	107	2	2	1			b	c	c
3410	Churku	329369	247.5	775	173	1	1	b	b		1	1	1
3411	Syamadihi	329370	396	873	198	1	1	a	b	b	c	c	c
3412	Haramgara	329371	306.2	692	151	1	1	a	b	b	c	c	c
3413	Maisamura	329372	368.9	599	132	2	2	a	b	b	c	c	c
3414	Phuljhor	329373	397.6	181	42	1	1	a	a	b	c	c	c
3415	Bagdubi	329374	567.1	515	121	1	1						
3416	Kawa Tanga	329375	609.1	225	49	1	1	b	c	c	c	c	c
3417	Burisal	329376	201.6	304	64	1	1	a	b		c	c	c
3418	Goalmuri	329377	360.9	253	56	1	1	b	c	c	c	c	c
3419	Sutan	329378	444.6	340	72	1	1	b	c	c	c	c	c
3420	Bhulagara	329379	520.3	842	199	1	1	1	b	b	c	c	c
3421	Laladi	329380	211.8	265	63	1	1		b	b			
3422	Bauripal	329381	309.8	554	127	1	1	1	b	b	c	c	c
3423	Kalabani	329382	438.2	740	161	1	1						
3424	Katro	329383	203.2	479	106	1	1		a		c	c	c
3425	Dhankura	329384	177.7	261	49	c	a	a	b	b	c	c	c
3426	Huang Khana	329385	329.9	492	106	1	1	b	b	b	c	c	c
3427	Punshya	329386	370.7	999	236	1	1		a	c	c	c	c
3428	Sindriam	329387	293.4	611	133	1	1	a	a	a	c	c	c
3429	Buchi Buri	329388	166.4	230	50	c	a	a	b	b	c	c	c
3430	Dhanjhar	329389	664	249	52	1	1	b	b	b	c	c	c
3431	Chhenda Pathar	329390	210.2	497	113	1	1	3	1	1	c	c	c
3432	Satnala	329391	512.8	1214	276	2	2	1	1	b	c	c	c

- Village Directory

(As in 2009)

le. (If not available within the : < 5 Kms, b for 5-10 Kms and c cility is available is given).						Number of Medical Amenities available. (If not available within the village , the distance range code viz; a for < 5 Kms, b for 5-10 Kms and c for 10+ kms of nearest place where facility is available is given).						Name of Village	Serial Number					
Management institute (MI)	Polytechnic (Pt)	Vocational training school /ITI	Non-formal training centre (NFTC)	Special school for disabled (SSD)	Others (specify)	Community health centre (CHC)	Primary health centre (PHC)	Primary health sub centre (PHS)	Maternity and child welfare centre (MCW)	T.B. clinic (TBC)	Hospital-allopathic (HA)			Hospital-alternative medicine (HO)	Dispensary (D)	Veterinary hospital (VH)	Mobile health clinic (MHC)	Family welfare centre (FWC)
15	16	17	18	19	20	21	22	23	24	25	26	27	28	29	30	31	2	1
c	c	b	c	c		b	b	a	b	c	b	c	b	b	b	a	Raygar	3391
c	c	b	c	c		a	b	b	b	b	b	c	b	b	b	c	Gunpura	3392
c	c	c	c	c		c	1	1	c	c	1	c	c	c	c	1	Khejura	3393
c	c	c		c		b	b	a	b	c	b	c	b	b	b	a	Ramgar	3394
c	c	c		c				a					a	a		c	Rautara	3395
c	c	c	c	c			1	1		b	1				1		Bansdiha	3396
c	c	c	c	c		c	1	b	c	1	c	c		2	1	c	Jhilimili	3397
c	c	c	c	c		c	a	b	c	a	c	c	a	a		c	Sereshbad	3398
c	c	c	c	c		c	b	b	c	b	c	c	b	b		c	Bhurrudanga	3399
c	c	c	c	c		c	b	b	c	b	c	c	b	b		c	Kasakend	3400
c	c	c		c													Serengda	3401
c	c	c		c													Tila Bani	3402
c	c	c		c													Hijli	3403
	c	c	b	c			1	1	c		1		2	b			Madhabpur	3404
c	c	c	c	c		c	b	a	a	b	c	c	b	b	b	b	Suritari	3405
	c	c		c			a	a	a	a	a		a	a		c	Kanthalia	3406
c	c	c	c	c		c	b	a	a	b	c	c	b	b	b	b	Gobindasol	3407
c	c	c	c	c		c	b	a	a	b	c	c	b	b	b	b	Bhedua Sol	3408
	c			c			c	a		1	c			b			Muchikata	3409
	1		c				b	a		2	c	c	c	b	b		Churku	3410
c	c	b		c		c	b	c	c	b	c	c	a	b	c	a	Syamadihi	3411
c	c	c		c		b	a	a	c	c		c	b	b	c	a	Haramgara	3412
c	c	b		c		c	b	c	c	b	c	c	b	b	c	a	Maisamura	3413
c	c	a	c	c		c	c	b	c	c	c	c	c	c	c	c	Phuljhor	3414
						c	b			c	c	c	c	c			Bagdubi	3415
	c	c		c			c	b	c	c	c		c	c	b	b	Kawa Tanga	3416
		c	c				b	b	c	c	b		b	b	1	b	Burisal	3417
		c	c	c		c	c	c	b	c	c	c	c	c	c		Goalmuri	3418
		c	c	c		c	c	c	b	c	c	c					Sutan	3419
c	c	b	c	c		c	c	a	c	c	c	c	c	c	c	c	Bhulagara	3420
						a	b	a		b	b	b	b	b		b	Laladi	3421
c	c	b		c			b	b		c	b	b	c	b			Bauripal	3422
						b	b	a		c	b	c		b	b	b	Kalabani	3423
c	c	a		c				b			b		b	b			Katro	3424
c	c	b	c	c		c	c		c	c	c	c	c	c	c	c	Dhankura	3425
c	c	c		c			a	c	b	c	c	c	c	c	c	c	Huang Khana	3426
c	c	c		c			c	c		c	c	c	c	c	c		Punshya	3427
c	c	a	c	c		c	a	a	c	c	c	c	c	c	c	c	Sindriam	3428
c	c	b	c	c		c	c	b	c	c	c	c	c	c	c	c	Buchi Buri	3429
c	c		c	c		c	c	a	c	c	c	c	c	c	c	c	Dhanjhar	3430
c	c	1	c	c		c	c	1	c	c	c	c	c	c	c	c	Chhenda Pathar	3431
c	c	a	c	c		c	c	b	c	c	c	c	c	c	c	c	Satnala	3432

Serial Number	Name of Village	Number of Non-Government Medical Amenities available.							Availability of drinking water - Yes / No							
		Charitable non Govt. hospital/Nursing home.	Medical practitioner with MBBS Degree	Medical practitioner with other degree	Medical practitioner with no degree	Traditional practitioner and faith healer .	Medicine Shop	Others	Tap water (Treated/Untreated)	Well water (Covered / Uncovered well)	Hand Pump	Tube wells / Bore well	Spring	River / Canal	Tank / Pond / Lake	Others
1	2	32	33	34	35	36	37	38	39	40	41	42	43	44	45	46
3391	Raygar	0	0	0	0	0	0	0	No	No	Yes	No	No	No	Yes	No
3392	Gunpura	0	0	0	0	0	0	0	No	Yes	Yes	No	No	No	No	No
3393	Khejura	0	0	0	0	2	2	0	Yes	Yes	Yes	No	No	No	Yes	No
3394	Ramgar	0	0	0	0	0	0	0	No	Yes	Yes	No	No	No	Yes	No
3395	Rautara	0	0	0	0	0	1	0	No	No	Yes	No	No	Yes	Yes	No
3396	Bansdiha	0	0	0	0	0	0	0	No	Yes	Yes	No	No	No	Yes	No
3397	Jhilimili	0	1	1	2	3	4	0	No	Yes	No	Yes	No	No	Yes	No
3398	Sereshbad	0	0	0	0	0	0	0	No	Yes	No	Yes	No	Yes	Yes	No
3399	Bhurudanga	0	0	0	0	0	0	0	No	Yes	Yes	Yes	No	No	Yes	No
3400	Kasakend	0	0	0	0	0	0	0	No	Yes	Yes	No	No	Yes	Yes	No
3401	Serengda	0	0	0	0	0	0	0	No	Yes	Yes	Yes	No	No	Yes	No
3402	Tila Bani	0	0	0	0	0	0	0	No	Yes	No	Yes	No	No	Yes	No
3403	Hijli	0	0	0	0	0	0	0	No	Yes	No	Yes	No	No	No	No
3404	Madhabpur	0	0	0	0	0	0	0	No	Yes	Yes	No	No	No	Yes	No
3405	Suritari	0	0	0	0	0	0	0	No	No	No	Yes	No	No	No	No
3406	Kanthalia	0	0	0	0	0	0	0	No	Yes	Yes	No	No	No	Yes	No
3407	Gobindasol	0	0	0	0	0	0	0	No	Yes	No	Yes	No	No	No	No
3408	Bhedua Sol	0	0	0	0	0	0	0	No	Yes	No	Yes	No	No	No	No
3409	Muchikata	0	0	0	0	0	0	0	No	Yes	Yes	No	No	No	Yes	No
3410	Churku	0	0	0	0	0	0	0	No	Yes	No	Yes	No	No	Yes	No
3411	Syamadihi	0	0	0	0	0	0	0	No	Yes	Yes	No	No	No	Yes	No
3412	Haramgara	0	0	0	0	0	0	0	No	Yes	No	No	No	No	Yes	No
3413	Maisamura	0	0	0	0	0	0	0	No	Yes	Yes	No	No	No	Yes	No
3414	Phuljhor	0	0	0	0	0	0	0	No	Yes	Yes	No	No	Yes	Yes	No
3415	Bagdubi	0	0	0	0	0	0	0	No	No	Yes	Yes	No	No	No	No
3416	Kawa Tanga	0	0	0	0	0	0	0	No	Yes	Yes	No	No	No	Yes	No
3417	Burisal	0	0	2	0	0	0	0	No	Yes	Yes	No	No	No	Yes	No
3418	Goalmuri	0	0	0	0	0	0	0	No	Yes	Yes	No	No	No	No	No
3419	Sutan	0	0	0	0	0	0	0	No	Yes	Yes	No	No	No	No	No
3420	Bhulagara	0	0	0	0	0	0	0	No	Yes	Yes	No	No	No	Yes	No
3421	Laladi	0	0	0	0	0	0	0	No	Yes	No	Yes	No	Yes	No	No
3422	Bauripal	0	0	0	0	0	0	0	No	Yes	Yes	No	No	No	Yes	No
3423	Kalabani	0	0	0	0	0	0	0	No	No	Yes	No	No	Yes	No	No
3424	Katro	0	0	0	0	0	0	0	No	Yes	Yes	No	No	No	No	No
3425	Dhankura	0	0	0	0	0	0	0	No	Yes	Yes	No	No	No	Yes	No
3426	Huang Khana	0	0	0	0	0	0	0	No	Yes	Yes	No	No	Yes	Yes	No
3427	Punshya	0	0	0	0	0	0	0	No	Yes	Yes	No	No	No	Yes	No
3428	Sindriam	0	0	0	0	0	0	0	No	Yes	Yes	No	No	No	Yes	No
3429	Buchi Buri	0	0	0	0	0	0	0	No	Yes	Yes	No	No	No	Yes	No
3430	Dhanjhar	0	0	0	0	0	0	0	No	Yes	Yes	No	No	No	Yes	No
3431	Chhenda Pathar	0	1	0	0	0	0	0	No	Yes	Yes	No	No	Yes	Yes	No
3432	Satnala	0	0	0	0	0	0	0	No	Yes	Yes	No	No	No	Yes	No

Availability of toilet & others Yes / No				Communication and transport facilities (If amenities available code -Yes is given except for Village Pin Code ,If not available within the village , the distance range code viz; a for < 5 Kms, b for 5-10 Kms and c for 10+ kms of nearest place where facility is available is given).									
Community toilet including bath.	Community toilet excluding bath.	Rural sanitary mart or sanitary hardware outlet available near the village.	Community bio- gas or recycle of waste for productive use.	Post office(PO)	Sub post office (SPO)	Post & Telegraph office (P&TO)	Village Pin Code	Telephones (Land lines)	Public call office (PCO)	Mobile phone coverage	Name of Village	Serial Number	
47	48	49	50	51	52	53	54	55	56	57	2	1	
No	No	No	No	a	a	b	722148	Yes	b	Yes	Raygar	3391	
No	No	No	No	Yes	c	c	722135	b	b	b	Gunpura	3392	
No	No	Yes	No	a	c	c	722148	c	c	Yes	Khejura	3393	
No	No	No	No	b	a	b	722148	b	b	Yes	Ramgar	3394	
No	No	No	No	Yes	c	c	722135	a	a	Yes	Rautara	3395	
No	No	No	No	a	c	c	722148	Yes	Yes	a	Bansdiha	3396	
No	No	No	Yes	Yes	c	c	722135	Yes	Yes	Yes	Jhilimili	3397	
No	No	No	Yes	a	c	c	722148	a	a	Yes	Sereshbad	3398	
No	No	No	Yes	b	c	c	722148	b	b	Yes	Bhurrudanga	3399	
No	No	No	No	b	b	c	722148	b	b	Yes	Kasakend	3400	
No	No	No	No			c	722148	a	c	Yes	Serengda	3401	
No	No	No	No		Yes	c	722135	a	b	Yes	Tila Bani	3402	
No	No	No	No	a	a	c	722135	b	Yes	Yes	Hijli	3403	
No	No	No	No	a	c	c	722135	b	Yes	Yes	Madhabpur	3404	
No	No	No	No	a	a	c	722135	b	b	Yes	Suritari	3405	
No	No	No	No	a	c	c	722148	a	a	Yes	Kanthalia	3406	
No	No	No	No	a	a	c	722148	a	b	Yes	Gobindasol	3407	
No	No	No	No	a	a	c	722135	a	b	Yes	Bhedua Sol	3408	
No	No	No	No	c	Yes	c	722135	b	b	b	Muchikata	3409	
No	No	No	No	c	a	c	722148	b	b	Yes	Churku	3410	
No	No	No	No	a	c	c	722148	b	b	Yes	Syamadihi	3411	
No	No	No	No	b	Yes	b	722148	b	b	Yes	Haramgara	3412	
No	No	No	No	b	c	c	722148	b	b	Yes	Maisamura	3413	
No	No	No	No	b	c	c	722162	c	b	Yes	Phuljhor	3414	
No	No	No	No	b	b	c		a	b	b	Bagdubi	3415	
No	No	No	No	b	c	c	722148	c	c	Yes	Kawa Tanga	3416	
No	No	No	No	a	c	c	722148	b	b	Yes	Burisal	3417	
No	No	No	No	b	c	c	722148	c	c	Yes	Goalmuri	3418	
No	No	No	No	b	c	c	722148	c	c	Yes	Sutan	3419	
No	No	No	No	a	c	c	722148	c	c	Yes	Bhulagara	3420	
No	No	No	No	b	a	b	722148	b	b	Yes	Laladi	3421	
No	No	No	No	b	b	b	722148	b	b	Yes	Bauripal	3422	
No	No	No	No	a	b	b	722148	b	a	Yes	Kalabani	3423	
No	No	No	No	b	b	c	722148	b	b	b	Katro	3424	
No	No	No	No	a	c	c	722148	c	c	Yes	Dhankura	3425	
No	No	No	No	a	c	c	722162	c	c	Yes	Huang Khana	3426	
No	No	No	No	a	c	c	722148	c	c	Yes	Punshya	3427	
No	No	No	No	Yes	c	c	722148	c	c	Yes	Sindriam	3428	
No	No	No	No	a	c	c	722148	c	c	Yes	Buchi Buri	3429	
No	No	No	No	a	c	c	722148	c	c	Yes	Dhanjhar	3430	
No	No	No	No	b	c	c	722162	c	c	Yes	Chhenda Pathar	3431	
No	No	No	No	b	c	c	722162	c	c	Yes	Satnala	3432	

Communication and transport facilities (If amenities available code -Yes is given except for Village Pin Code ,If not available within the village , the distance range code viz; a for < 5 Kms, b for 5-10 Kms and c for 10+ kms of nearest place where facility is available is given).													Village connected to highway (If amenities available code viz; a for < 5 Kms, b for 5-10 Kms and c for 10+ kms of nearest place where facility is available is given).			
Serial Number	Name of Village	Internet cafes/ Common service centre (CSC)	Private courier facility	Bus service (Public & Private)	Railway stations	Auto/Modified Autos	Taxis and Vans	Tractors	Cycle-pulled rickshaws(Manual & Machine driven)	Carts driven by animals	Sea /River ferry service	Connected to national highway(NH)	Connected to state highway(SH)	Connected to major district road (MDR)	Connected to others district road	Pucca roads
1	2	58	59	60	61	62	63	64	65	66	67	68	69	70	71	72
3391	Raygar	b	c	a	b	c	b	b	b	Yes	c	c	c	Yes	a	a
3392	Gunpura	b	c	b	c	b	b	b	b	b	c	c	c	Yes	Yes	a
3393	Khejura	c	c	Yes	c	c	Yes	Yes	Yes	Yes	c	c	c	Yes	Yes	Yes
3394	Ramgar	b	c	Yes	c	b	b	b	b	Yes	c	c	c	Yes	a	a
3395	Rautara	c	b	Yes	c	c	a	Yes	Yes	Yes	c			Yes		a
3396	Bansdiha	c	c	Yes	c	c	c	Yes	Yes	Yes	c	c		Yes	Yes	Yes
3397	Jhilimili	c	c	Yes	c	c	Yes	Yes	Yes	Yes	c	c	c	Yes	Yes	Yes
3398	Sereshbad	c	c	a	c	c	Yes	Yes	Yes	Yes	c	c	c		Yes	a
3399	Bhurudanga	c	c	a	c	c	Yes	b	Yes	Yes	c	c	c	Yes	a	a
3400	Kasakend	c	c	Yes	c	c	Yes	Yes	Yes	Yes	c	c	c	Yes	Yes	a
3401	Serengda	c	b	a	c	c	a	c	Yes	Yes	c					a
3402	Tila Bani	b	c	Yes	c	c	a	c	Yes	Yes	c					b
3403	Hijli	c	c	Yes	c	c	a	c	Yes	Yes	c				Yes	a
3404	Madhabpur	c	c	Yes	c	c	b	b	c	Yes	c	c	c	c	b	Yes
3405	Suritari	c	c	b	c	c	c	Yes	b	Yes	c	c	c	b	b	b
3406	Kanthalia	a	a	Yes	c	c	a	Yes	Yes	Yes	c	c	c	a	b	Yes
3407	Gobindasol	c	c	b	c	c	c	Yes	b	Yes	c	c	c	b	a	b
3408	Bhedua Sol	c	c	b	c	c	c	Yes	a	Yes	c	c	c	b	b	b
3409	Muchikata	c	b	b	c	b	a	c	Yes	c	c	c	c	c	a	a
3410	Churku	b	b	b	c	c	a	c	Yes	Yes	c	b	b	b	b	b
3411	Syamadihi	c	c	Yes	c	b	b	b	b	Yes	c	c	c	a	c	a
3412	Haramgara	b	c	Yes	c	c	b	b	b	Yes	c	c	c	b	Yes	Yes
3413	Maisamura	c	c	Yes	c	b	b	b	b	Yes	c	c	c	a	c	a
3414	Phuljhor	c	c	a	c	c	c	Yes	Yes	Yes	c	c	c	c	a	b
3415	Bagdubi	c	b	b	c	c	b	b	Yes	c	c	c	c	c	c	b
3416	Kawa Tanga	c	c	b	c	c	c	Yes	c	Yes	c	c	c	c	b	a
3417	Burisal	c	c	b	c	c	b	Yes	b	Yes	c	c	b	b	b	b
3418	Goalmuri	c	c	b	c	c	c	c	c	c	c	c	c	c	c	b
3419	Sutan	c	c	a	c	c	c	c	c	c	c	c	c	c	c	b
3420	Bhulagara	c	c	b	c	c	Yes	Yes	Yes	Yes	c	c	c	c	b	b
3421	Laladi	b	b	b	c	c	b	c	Yes	Yes	c		b	b	b	a
3422	Bauripal	c	c	a	c	c	b	b	b	Yes	c	c	c		Yes	Yes
3423	Kalabani	b	b	a	c	a	b	a	Yes	c	c	c	c	a	a	a
3424	Katro	c	b	Yes	c	c	a	c	Yes	a	Yes					Yes
3425	Dhankura	c	c	Yes	c	c	Yes	Yes	Yes	Yes	c	c	c	c	Yes	a
3426	Huang Khana	c	c	a	c	c	Yes	Yes	Yes	Yes	c	c	c	c		Yes
3427	Punshya	c	c	b	c	c	c	c	c	Yes	c	c	c		Yes	Yes
3428	Sindriam	c	c	a	c	c	a	Yes	Yes	Yes	c	c	c	c	a	a
3429	Buchi Buri	c	c	b	c	c	Yes	Yes	Yes	Yes	c	c	c	c	b	b
3430	Dhanjhar	c	c	b	c	c	Yes	Yes	Yes	Yes	c	c	c	c	Yes	a
3431	Chhenda Pathar	c	c	Yes	c	c	c	Yes	Yes	Yes	c	c	c	c	Yes	a
3432	Satnala	c	c	Yes	c	c	Yes	Yes	Yes	Yes	c	c	c	c	Yes	b

ys,village roads, banks & credit societies :-Yes is given, If not available within the code viz; a for <5 Kms, b for 5-10 Kms place where facility is available is given).							Availability of miscellaneous facilities (If amenities available code -Yes is given, If not available within the village , the distance range code viz; a for < 5 Kms, b for 5-10 Kms and c for 10+ kms of nearest place where facility is available is given).											
73	74	75	76	77	78	79	80	81	82	83	84	85	86	87	Name of Village	Serial Number		
Yes	a	c	c	b	c	b	Yes	Yes	b	a	b	b	Yes	Yes	Raygar	3391		
Yes		c	c	b	c	b	Yes	Yes	b	a	b	Yes	Yes	Yes	Gunpura	3392		
Yes	Yes	c	c	c	c	c	Yes	Yes	c	Yes	c	Yes	Yes	Yes	Khejura	3393		
Yes		c	c			c	Yes	a	b	b	b	a	a	Yes	Ramgar	3394		
Yes	a	Yes	c	c	c	c	Yes	Yes	c	Yes	c	a	Yes	Yes	Rautara	3395		
Yes	c	c		c	c	c	Yes	Yes	c	Yes	c	Yes	Yes	c	Bansdiha	3396		
Yes	c	c	Yes	Yes	c	c	Yes	Yes	Yes	b	c	Yes	Yes	Yes	Jhilimili	3397		
Yes	c	a	Yes	a	c	c	Yes	a	Yes	a	c	Yes	Yes	Yes	Sereshbad	3398		
Yes			Yes	b	c	c	Yes	b	c	b	c	Yes	Yes	Yes	Bhurrudanga	3399		
Yes	Yes	a	Yes	b	c	c	Yes	b	c	b	c	Yes	Yes	Yes	Kasakend	3400		
Yes						c	Yes	Yes	c	Yes	Yes	Yes	Yes	Yes	Serengda	3401		
a		Yes				c	Yes	Yes	c	Yes	Yes	Yes	Yes	Yes	Tila Bani	3402		
b						c	Yes	Yes	c	Yes	Yes	Yes	Yes	Yes	Hijli	3403		
Yes			Yes	b	c	c	Yes	a	c	a	b	Yes	Yes	Yes	Madhabpur	3404		
Yes	b	c	Yes	b	c	c	Yes	b	c	b	c	Yes	Yes	b	Suritari	3405		
Yes				a	c	c	Yes	a	c	b	Yes	Yes	Yes	Yes	Kanthalia	3406		
Yes	a	c	Yes	b	c	c	Yes	Yes	c	Yes	c	a	a	Yes	Gobindasol	3407		
Yes	a	c	c	b	c	c	Yes	a	c	a	c	Yes	Yes	b	Bhedua Sol	3408		
Yes				b	c	c	Yes	a	c	a	Yes	Yes	Yes	Yes	Muchikata	3409		
Yes				a	c	c	Yes	Yes	Yes	Yes	Yes	Yes	Yes	Yes	Churku	3410		
Yes			Yes	b	c	c	Yes	Yes	b	b	c	Yes	Yes	Yes	Syamadihi	3411		
Yes			Yes	b	c	c	Yes	a	b	b	c	Yes	Yes	Yes	Haramgara	3412		
Yes			Yes	b	c	c	Yes	a	b	b	c	Yes	Yes	Yes	Maisamura	3413		
Yes	Yes	c	c	c	c	c	Yes	b	c	a	c	Yes	Yes	Yes	Phuljhor	3414		
Yes				b	c	c	Yes	b	c	b	b	Yes	Yes	Yes	Bagdubi	3415		
Yes				c	c	c	Yes	a	c	c	Yes	Yes	Yes	Yes	Kawa Tanga	3416		
Yes				b	c	c	Yes	Yes	c	c	Yes	Yes	Yes	Yes	Burisal	3417		
Yes	c	c	c	c	c	c	Yes	c	c	c	Yes	c	Yes	Yes	Goalmuri	3418		
Yes	c	c	c	c	c	c	Yes	c	c	c	c	c	Yes	Yes	Sutan	3419		
Yes	Yes	c	c	c	c	c	Yes	Yes	c	b	c	Yes	Yes	Yes	Bhulagara	3420		
Yes				b	c	c	Yes	a	c	b	b	b	Yes	Yes	Laladi	3421		
Yes		c	Yes	b	c	c	Yes	a	c	b	b	b	Yes	Yes	Bauripal	3422		
Yes			Yes	b	c	c	Yes	b	b	b	b	b	Yes	Yes	Kalabani	3423		
b			Yes	b	c	c	Yes	Yes	c	b	Yes	Yes	Yes	Yes	Katro	3424		
Yes	Yes	c	c	c	c	c	Yes	Yes	c	a	c	Yes	Yes	Yes	Dhankura	3425		
Yes	Yes	c	c	c	c	c	Yes	a	c	a	c	Yes	Yes	Yes	Huang Khana	3426		
Yes		c	Yes	c	c	c	Yes	c	c	c	c	c	Yes	Yes	Punshya	3427		
Yes	Yes	c	c	c	c	c	Yes	a	c	a	c	Yes	Yes	Yes	Sindriam	3428		
Yes	Yes	c	c	c	c	c	Yes	a	c	b	c	Yes	Yes	Yes	Buchi Buri	3429		
Yes	Yes	c	c	c	c	c	Yes	Yes	c	b	c	Yes	Yes	Yes	Dhanjhar	3430		
Yes	Yes	c	c	c	c	c	Yes	Yes	c	Yes	c	Yes	Yes	Yes	Chhenda Pathar	3431		
Yes	Yes	c	c	c	c	c	Yes	a	c	a	c	Yes	Yes	Yes	Satnala	3432		

Availability of miscellaneous facilities (If amenities available code -Yes is given, If not available within the village , the distance range code viz; a for < 5 Kms, b for 5-10 Kms and c for 10+ kms of nearest place where facility is available is given).													Availability of electricity (Yes/No)			
Serial Number	Name of Village	ASHA (Accredited Social Health Activist)	Community centre with/without TV	Sports Field,	Sports Club / Recreation Centre	Cinema / Video Hall	Public Library	Public Reading Room	Newspaper Supply	Assembly Polling station	Birth & Death Registration Office	Power Supply for Domestic Use (ED)	Power Supply for Agricultural Use (EAG)	Power Supply for Commercial Use (EC)	Power Supply for All Uses (EA)	
1	2	88	89	90	91	92	93	94	95	96	97	98	99	100	101	
3391	Raygar	Yes	c	b	c	c	b	b	b	Yes	b	Yes	No	No	No	
3392	Gunpura	b	b	a	c	c	b	b	b	b	b	Yes	No	No	No	
3393	Khejura	Yes	c	c	c	c	c	c	c	Yes	c	Yes	No	Yes	No	
3394	Ramgar	a	b	b	b	c	b	b	b	b	b	Yes	No	No	No	
3395	Rautara	Yes	Yes	a	a	a	c	c	a	Yes	a	Yes	No	Yes	No	
3396	Bansdiha	Yes	c	a	a	a	c	c	Yes	Yes	a	Yes	No	Yes	No	
3397	Jhilimili	Yes	Yes	Yes	Yes	Yes	Yes	Yes	Yes	Yes	c	Yes	No	Yes	No	
3398	Sereshbad	Yes	Yes	Yes	a	a	a	a	Yes	Yes	c	Yes	No	No	No	
3399	Bhurrudanga	Yes	b	b	b	b	b	a	Yes	c	Yes	No	No	No	No	
3400	Kasakend	Yes	Yes	Yes	b	b	b	b	Yes	a	b	Yes	No	No	No	
3401	Serengda	Yes	Yes	Yes	Yes	Yes	Yes	Yes	Yes	Yes	Yes	Yes	No	No	No	
3402	Tila Bani	Yes	Yes	Yes	Yes	Yes	Yes	Yes	Yes	Yes	Yes	Yes	No	No	No	
3403	Hijli	Yes	Yes	Yes	Yes	Yes	Yes	Yes	Yes	Yes	Yes	Yes	No	No	No	
3404	Madhabpur	Yes	b	b	b	c	b	c	b	Yes	c	Yes	No	No	No	
3405	Suritari	b	b	Yes	b	b	Yes	Yes	b	Yes	b	Yes	No	No	No	
3406	Kanthalia	Yes	Yes	Yes	Yes	Yes	a	a	Yes	Yes	a	Yes	No	No	No	
3407	Gobindasol	b	b	Yes	b	b	b	b	b	a	b	Yes	No	No	No	
3408	Bhedua Sol	a	b	a	b	b	b	b	a	b	b	Yes	No	No	No	
3409	Muchikata	Yes	Yes	Yes	Yes	Yes	b	b	b	Yes	b	Yes	No	No	No	
3410	Churku	Yes	Yes	Yes	Yes	b	b	Yes	Yes	Yes	b	Yes	No	No	No	
3411	Syamadihi	Yes	c	Yes	Yes	c	b	b	b	Yes	c	Yes	No	No	No	
3412	Haramgara	Yes	Yes	Yes	Yes	c	b	b	b	Yes	c	Yes	No	No	No	
3413	Maisamura	Yes	c	Yes	Yes	c	b	b	b	Yes	c	Yes	No	No	No	
3414	Phuljhor	Yes	c	a	c	c	b	b	Yes	a	b	Yes	No	No	No	
3415	Bagdubi	Yes	Yes	Yes	Yes	Yes	Yes	Yes	Yes	Yes	Yes	Yes	No	No	No	
3416	Kawa Tanga	b	Yes	Yes	Yes	c	c	Yes	c	b	c	Yes	No	No	No	
3417	Burisal	a	Yes	Yes	Yes	b	b	Yes	b	b	b	Yes	No	No	No	
3418	Goalmuri	c	c	c	c	c	c	c	c	c	c	Yes	No	No	No	
3419	Sutan	c	c	c	c	c	c	c	c	c	c	Yes	No	No	No	
3420	Bhulagara	Yes	c	Yes	Yes	c	b	b	a	Yes	b	Yes	No	Yes	No	
3421	Laladi	a	Yes	Yes	Yes	c	b	Yes	b	a	b	Yes	No	No	No	
3422	Bauripal	Yes	b	b	Yes	b	b	b	b	Yes	b	Yes	No	No	No	
3423	Kalabani	Yes	Yes	b	Yes	c	b	b	b	a	b	Yes	No	No	No	
3424	Katro	Yes	Yes	Yes	Yes	b	b	b	b	b	b	Yes	No	No	No	
3425	Dhankura	Yes	c	Yes	c	c	a	a	Yes	b	a	Yes	No	No	No	
3426	Huang Khana	Yes	c	Yes	c	c	a	a	Yes	a	a	Yes	No	No	No	
3427	Punshya	Yes	c	c	c	c	c	c	c	Yes	c	Yes	No	No	No	
3428	Sindriam	Yes	c	Yes	Yes	c	a	a	a	a	a	Yes	No	No	No	
3429	Buchi Buri	Yes	c	Yes	c	c	b	b	Yes	a	b	Yes	No	No	No	
3430	Dhanjhar	Yes	c	Yes	c	c	b	b	Yes	Yes	b	Yes	No	No	No	
3431	Chhenda Pathar	Yes	c	Yes	b	c	b	b	Yes	Yes	b	Yes	No	No	No	
3432	Satnala	Yes	c	Yes	c	c	b	b	Yes	Yes	b	Yes	No	No	No	

Nearest Town		Land Use							
		Area under different types of land use (in hectares rounded up to one decimal place)							
Name	Distance range code i.e. a for < 5 Kms, b for 5-10 Kms and c for 10+ kms .	Forests	Area under Non-agricultural Uses	Barren and Un-cultivable land	Permanent Pastures and Other Grazing Lands	Land Under Miscellaneous Tree Crops etc.	Culturable Waste Land	Name of Village	Serial Number
102	103	104	105	106	107	108	109	2	1
RANIBANDH	c	184.2	11	0	0	0	0	Raygar	3391
RANIBANDH	b	50	20	0	0	0	0	Gunpura	3392
RANIBANDH	c	33	11	0	0	0	0	Khejura	3393
RANIBANDH	c	92.8	10	0	0	0	0	Ramgar	3394
RANIBANDH	c	178.2	6.6	0	0	0	0	Rautara	3395
RANIBANDH	c	65.5	28.5	0	0	0	0	Bansdiha	3396
RANIBANDH	c	81.3	25	0	0	0	0	Jhilimili	3397
RANIBANDH	c	82.3	18.4	0	0	0	0	Sereshbad	3398
RANIBANDH	c	31	1.1	0	0	0	0	Bhurrudanga	3399
RANIBANDH	c	0	15	0	0	0	0	Kasakend	3400
RANIBANDH	c	7.5	26	0	0	0	0	Serengda	3401
RANIBANDH	a	3.8	31.8	0	0	0	0	Tila Bani	3402
RANIBANDH	a	0	51	0	0	0	0	Hijli	3403
RANIBANDH	a	0	27.7	0	0	0	0	Madhabpur	3404
RANIBANDH	a	0	46.8	0	0	0	0	Suritari	3405
JHILIMILI	a	26.5	11	0	0	0	0	Kanthalia	3406
JHILIMILI	a	177.6	8.2	0	0	0	0	Gobindasol	3407
JHILIMILI	b	257.7	5	0	0	0	0	Bhedua Sol	3408
JHILIMILI	c	129.8	19.5	0	0	0	0	Muchikata	3409
JHILIMILI	b	58	9.3	0	0	0	0	Churku	3410
JHILIMILI	b	149.1	41	0	0	0	0	Syamadihi	3411
JHILIMILI	b	0	6.8	0	0	0	0	Haramgara	3412
JHILIMILI	b	189.7	10.3	0	0	0	0	Maisamura	3413
RANIBANDH	c	0	7.6	0	0	0	0	Phuljhor	3414
RANIBANDH	c	550	1	0	0	0	0	Bagdubi	3415
JHILIMILI	b	554.2	5	0	0	0	0	Kawa Tanga	3416
JHILIMILI	b	117.2	2.2	0	0	0	0	Burisal	3417
RANIBANDH	c	291	9	0	0	0	0	Goalmuri	3418
JHILIMILI	b	374.7	10	0	0	0	0	Sutan	3419
RANIBANDH	c	232.2	3.9	0	0	0	0	Bhulagara	3420
RANIBANDH	b	116.1	5.7	0	0	0	0	Laladi	3421
RANIBANDH	b	188.4	21.4	0	0	0	0	Bauripal	3422
RANIBANDH	b	223.2	23.1	0	0	0	0	Kalabani	3423
RANIBANDH	b	36.3	5.9	0	0	0	0	Katro	3424
RANIBANDH	c	175.2	2.5	0	0	0	0	Dhankura	3425
RANIBANDH	c	0	1.4	0	0	0	0	Huang Khana	3426
RANIBANDH	b	169	11.7	0	0	0	0	Punshya	3427
RANIBANDH	c	0	9	0	0	0	0	Sindriam	3428
RANIBANDH	c	0	5	0	0	0	0	Buchi Buri	3429
RANIBANDH	c	550	2.9	0	0	0	0	Dhanjhar	3430
RANIBANDH	c	139	17.4	0	0	0	0	Chhenda Pathar	3431
RANIBANDH	c	325	48.4	0	0	0	0	Satnala	3432

Land Use											
Area under different types of land use (in hectares rounded up to one decimal place)							Area irrigated by source (in hectare).				
Serial Number	Name of Village	Fallow lands other than current fallows	Current Fallows	Net Area Sown	Total Irrigated Land Area	Total Un-irrigated Land Area	Canals (C)	Wells/Tube-wells(W/TW)	Tanks/Lakes(T/L)	Water Falls(WF)	Others(O)
1	2	110	111	112	113	114	115	116	117	118	119
3391	Raygar	0	0	180.4	80	100.4	0	0	0	0	80
3392	Gunpura	0	0	148.5	48	100.5	0	0	0	0	48
3393	Khejura	0	0	290	90	200	0	54.6	0	0	35.4
3394	Ramgar	0	0	168.5	68.5	100	0	68.5	0	0	0
3395	Rautara	0	0	231	100	131	0	100	0	0	0
3396	Bansdiha	0	0	250	50	200	0	50	0	0	0
3397	Jhilimili	0	0	185	85	100	0	85	0	0	0
3398	Sereshbad	0	0	100.6	50	50.6	0	50	0	0	0
3399	Bhurrudanga	0	0	100.2	50	50.2	0	50	0	0	0
3400	Kasakend	0	0	260.3	60	200.3	0	60	0	0	0
3401	Serengda	0	0	225.4	0	225.4	0	0	0	0	0
3402	Tila Bani	0	0	301	0	301	0	0	0	0	0
3403	Hijli	0	0	195.6	95	100.6	0	95	0	0	0
3404	Madhabpur	0	0	161.2	60	101.2	0	60	0	0	0
3405	Suritari	0	0	159.8	53.1	106.6	1.6	51.5	0	0	0
3406	Kanthalia	0	0	159.8	0	159.8	0	0	0	0	0
3407	Gobindasol	0	0	110	50	60	0	50	0	0	0
3408	Bhedua Sol	0	0	46.7	21.6	25.1	0	21.6	0	0	0
3409	Muchikata	0	0	139.1	32.4	106.7	0	32.4	0	0	0
3410	Churku	0	0	180.2	39.2	141	0	39.2	0	0	0
3411	Syamadihi	0	0	205.9	45	160.9	0	35	0	0	10
3412	Haramgara	0	0	299.3	99	200.3	0	99	0	0	0
3413	Maisamura	0	0	168.8	48	120.8	0	48	0	0	0
3414	Phuljhor	0	0	390	89.6	300.4	0	89.6	0	0	0
3415	Bagdubi	0	0	16.1	0	16.1	0	0	0	0	0
3416	Kawa Tanga	0	0	50	15	35	0	0	0	0	15
3417	Burisal	0	0	82.2	21.6	60.6	0.4	0	1.2	0	20
3418	Goalmuri	0	0	60.9	25	35.9	0	0	0	0	25
3419	Sutan	0	0	60	19.9	40.1	0	0	4.9	0	15
3420	Bhulagara	0	0	284.2	195	89.2	105	90	0	0	0
3421	Laladi	0	0	90	30	60	0	0	0	0	30
3422	Bauripal	0	0	100	40	60	0	0	0	0	40
3423	Kalabani	0	0	192	88	104	44	4	38	0	2
3424	Katro	0	0	161	100	61	40	4	44	0	12
3425	Dhankura	0	0	0	0	0	0	0	0	0	0
3426	Huang Khana	0	0	328.6	326.6	2	185.2	11.3	82	0	48
3427	Punshya	0	0	190	144	46	24	20	88	0	12
3428	Sindriam	0	0	284.5	214.5	70	103	82	29.5	0	0
3429	Buchi Buri	0	0	161.3	50	111.3	0	0	0	0	50
3430	Dhanjhar	0	0	111.1	11	100.1	0	0	0	0	11
3431	Chhenda Pathar	0	0	53.8	23	30.8	0	0	0	0	23
3432	Satnala	0	0	139.4	35	104.4	0	0	0	0	35

Name of three most important commodities manufactured			Name of Village	Serial Number
First	Second	Third		
120	121	122	2	1

Salpata

- Raygar 3391
- Gunpura 3392
- Khejura 3393
- Ramgar 3394
- Rautara 3395
- Bansdiha 3396
- Jhilimili 3397
- Sereshbad 3398
- Bhurrudanga 3399
- Kasakend 3400
- Serengda 3401
- Tila Bani 3402
- Hijli 3403
- Madhabpur 3404
- Suritari 3405
- Kanthalia 3406
- Gobindasol 3407
- Bhedua Sol 3408
- Muchikata 3409
- Churku 3410
- Syamadihi 3411
- Haramgara 3412
- Maisamura 3413
- Phuljhor 3414
- Bagdubi 3415
- Kawa Tanga 3416
- Burisal 3417
- Goalmuri 3418
- Sutan 3419
- Bhulagara 3420
- Laladi 3421
- Bauripal 3422
- Kalabani 3423
- Katro 3424
- Dhankura 3425
- Huang Khana 3426
- Punshya 3427
- Sindriam 3428
- Buchi Buri 3429
- Dhanjhar 3430
- Chhenda Pathar 3431
- Satnala 3432

Rice

Census of India 2011
Amenities and Land use

Serial Number	Name of Village	Location code no.	Total area of the village (in hectares rounded up to one decimal place)	Total population (2011 census)	Number of households (2011 census)	Number of educational amenities available in village, the distance range code viz; a for 0-5 kms, b for 5-10 kms, c for 10+ kms of nearest place where facility is available							
						Pre-Primary school (PP)	Primary school (P)	Middle school (M)	Secondary School (S)	Senior Secondary school (SS)	Degree college of arts, science & commerce (ASC)	Engineering college(EC)	Medical college (MC)
1	2	3	4	5	6	7	8	9	10	11	12	13	14
3433	Murkum Chhota Tung	329392	174.4	362	85	c	a	b	b	c	c	c	c
3434	Singlahar	329393	374	1006	211	1	1	b	b	b	c	c	c
3435	Paryasa	329394	168.4	275	63	c	a	a	a	b	c	c	c
3436	Purna Pani Chhota Tung	329395	334.6	842	191	1	1	b	a	b	c	c	c
3437	Purna Pani Bara Tung	329396	231	461	96	1	1	a	a	b	c	c	c
3438	Kankri Jharna	329397	149.3	365	82	2	2	a	a	a	c	c	c
3439	Khejur Khanma	329398	239.7	988	199	c	a	a	a	a	c	c	c
3440	Chalkigara	329399	271.1	903	187	1	1	b	b	b	c	c	c
3441	Dhoba Kacha	329400	129.4	157	30	c	a	a	a	b	c	c	c
3442	Madankata	329401	175.8	184	39	1	1	1	a	a	c	c	c
3443	Dangarda	329402	161.1	288	61	1	1	b	b	b	c	c	c
3444	Jantadumur	329403	234.8	494	99	1	1	a	a	a	c	c	c
3445	Barikul	329404	383.3	988	210	1	1	1	1	1	c	c	c
3446	Lep-Am	329405	177.4	211	49	1	1	b	b	b	c	c	c
3447	Shukni Basa	329406	375.3	494	106	1	1	c	c	c	c	c	c
3448	Majgerya	329407	251.8	1057	210	1	1	1	c	a	c	c	c
3449	Birbhandh	329408	180.6	236	53	1	1	b	b	b	c	c	c
3450	Dudhenala	329409	192.6	229	52	1	1	a					
3451	Khunta Banda	329410	151.7	0	0								
3452	Kharujhor	329411	241.7	536	108	1	1		c	c	c	c	c
Block T O T A L :			42850.5	119089	25953	183	180	46	21	16	3	3	9

- Village Directory

(As in 2009)

le. (If not available within the : < 5 Kms, b for 5-10 Kms and c cility is available is given).															Number of Medical Amenities available. (If not available within the village , the distance range code viz; a for < 5 Kms, b for 5-10 Kms and c for 10+ kms of nearest place where facility is available is given).															Name of Village	Serial Number
15	16	17	18	19	20	21	22	23	24	25	26	27	28	29	30	31															
Management institute (MI)	Polytechnic (Pt)	Vocational training school /ITI	Non-formal training centre (NFTC)	Special school for disabled (SSD)	Others (specify)	Community health centre (CHC)	Primary health centre (PHC)	Primary health sub centre (PHS)	Maternity and child welfare centre (MCW)	T.B. clinic (TBC)	Hospital-allopathic (HA)	Hospital-alternative medicine (HO)	Dispensary (D)	Veterinary hospital (VH)	Mobile health clinic (MHC)	Family welfare centre (FWC)															
c	c	b	c	c		c	b	a	c	c	c	c	c	c	c	c	Murkum Chhota Tung	3433													
c	c	b	c	c		c	c	b	c	c	c	c	c	c	c	c	Singlahar	3434													
c	c	a	c	c		c	c	a	c	c	c	c	c	c	c	c	Paryasa	3435													
c	c	a	c	c		c	c	b	c	c	c	c	c	c	c	c	Purna Pani Chhota Tung	3436													
c	c	a	c	c		c	c	b	c	c	c	c	c	c	a	c	Purna Pani Bara Tung	3437													
c	c	b	c	c		c	c	a	c	c	c	c	c	c	c	c	Kankri Jharna	3438													
c	c	c		c		c	c	b	c	c	c	c	c	c	c	c	Khejur Khanma	3439													
c	c	c		c		c	b	c	c	c	c	c	c	c	c	c	Chalkigara	3440													
c	c	b	c	c		c	c	a	c	c	c	c	c	c	c	c	Dhoba Kacha	3441													
c	c	a	c	c		c	c	a	c	c	c	c	c	c	c	c	Madankata	3442													
c	c	c		c		c	c	b	c	c	c	c	c	c	c	c	Dangarda	3443													
c	c	a	c	c		c	c	a	c	c	c	c	c	c	c	c	Jantadumur	3444													
c	c	c		c				1	1		1		1	1	1	1	Barikul	3445													
c	c	c		c													Lep-Am	3446													
c	c			c													Shukni Basa	3447													
c	a			c		c	c	1									Majgerya	3448													
c	c	b		c		c	c	a		c	c	c	b	c			Birbhandh	3449													
																	Dudhenala	3450													
																	Khunta Banda	3451													
																	Kharujhor	3452													
0	3	6	1	1	2	1	12	24	11	3	7	0	10	5	3	8	: Block T O T A L														

Serial Number	Name of Village	Number of Non-Government Medical Amenities available.							Availability of drinking water - Yes / No							
		Charitable non Govt. hospital/Nursing home.	Medical practitioner with MBBS Degree	Medical practitioner with other degree	Medical practitioner with no degree	Traditional practitioner and faith healer .	Medicine Shop	Others	Tap water (Treated/Untreated)	Well water (Covered / Uncovered well)	Hand Pump	Tube wells / Bore well	Spring	River / Canal	Tank / Pond / Lake	Others
1	2	32	33	34	35	36	37	38	39	40	41	42	43	44	45	46
3433	Murkum Chhota Tung	0	0	0	0	0	0	0	No	Yes	Yes	No	No	No	Yes	No
3434	Singlahar	0	0	0	0	0	0	0	No	Yes	Yes	No	No	No	Yes	No
3435	Paryasa	0	0	0	0	0	0	0	No	Yes	Yes	No	No	Yes	Yes	No
3436	Purna Pani Chhota Tung	0	0	0	0	0	0	0	No	Yes	Yes	No	No	Yes	Yes	No
3437	Purna Pani Bara Tung	0	0	0	0	0	0	0	No	Yes	Yes	No	No	Yes	No	No
3438	Kankri Jharna	0	0	0	0	0	0	0	No	Yes	Yes	No	No	No	Yes	No
3439	Khejur Khanma	0	0	0	0	0	0	0	No	No	Yes	No	No	No	Yes	No
3440	Chalkigara	0	0	0	0	0	0	0	No	No	Yes	No	No	No	Yes	No
3441	Dhoba Kacha	0	0	0	0	0	0	0	No	Yes	Yes	No	No	Yes	Yes	No
3442	Madankata	0	0	0	0	0	0	0	No	Yes	Yes	No	No	Yes	Yes	No
3443	Dangarda	0	0	0	0	0	0	0	No	Yes	Yes	No	No	No	Yes	No
3444	Jantadumur	0	0	0	0	0	0	0	No	Yes	Yes	No	No	Yes	Yes	No
3445	Barikul	0	0	1	1	1	0	0	No	No	No	No	No	No	Yes	No
3446	Lep-Am	0	0	0	0	1	0	0	No	Yes	No	Yes	No	No	Yes	No
3447	Shukni Basa	0	0	0	0	1	0	0	No	Yes	No	Yes	No	No	Yes	No
3448	Majgerya	0	0	0	0	0	0	0	No	Yes	No	Yes	No	No	Yes	No
3449	Birbhandh	0	0	0	0	1	0	0	No	Yes	No	Yes	No	No	Yes	No
3450	Dudhenala	0	0	0	0	1	0	0	No	Yes	No	Yes	No	No	Yes	No
3451	Khunta Banda															
3452	Kharujhor	0	0	0	0	1	0	0	No	Yes	No	No	No	No	Yes	No
Block T O T A L :		2	4	8	7	11	11	0	10	132	138	27	0	66	139	6

Availability of toilet & others Yes / No				Communication and transport facilities (If amenities available code -Yes is given except for Village Pin Code ,If not available within the village , the distance range code viz; a for < 5 Kms, b for 5-10 Kms and c for 10+ kms of nearest place where facility is available is given).								
Community toilet including bath.	Community toilet excluding bath.	Rural sanitary mart or sanitary hardware outlet available near the village.	Community bio- gas or recycle of waste for productive use.	Post office(PO)	Sub post office (SPO)	Post & Telegraph office (P&TO)	Village Pin Code	Telephones (Land lines)	Public call office (PCO)	Mobile phone coverage	Name of Village	Serial Number
47	48	49	50	51	52	53	54	55	56	57	2	1
No	No	No	No	b	c	c	722162	c	c	Yes	Murkum Chhota Tung	3433
No	No	No	No	b	c	c	722162	c	c	Yes	Singlahar	3434
No	No	No	No	b	c	c	722162	c	c	Yes	Paryasa	3435
No	No	No	No	a	c	c	722162	c	b	Yes	Purna Pani Chhota Tung	3436
No	No	No	No	b	c	c	722162	c	c	Yes	Purna Pani Bara Tung	3437
No	No	No	No	a	c	c	722162	c	c	Yes	Kankri Jharna	3438
No	No	No	No	a	c	c	722162	c	c	b	Khejur Khanma	3439
No	No	No	No	b	c	c	722148	c	c	b	Chalkigara	3440
No	No	No	No	a	c	c	722148	c	c	Yes	Dhoba Kacha	3441
No	No	No	No	a	c	c	722148	c	c	Yes	Madankata	3442
No	No	No	No	b	c	c	722148	c	c	Yes	Dangarda	3443
No	No	No	No	a	c	c	722162	c	c	Yes	Jantadumur	3444
No	No	No	No	Yes	c	Yes	722162	Yes	Yes	Yes	Barikul	3445
No	No	No	No	b	c	c	722162	b	b	b	Lep-Am	3446
No	No	No	No	b	b	b	722162	b	a	a	Shukni Basa	3447
No	No	No	No	a	c	c	722162	c	Yes	Yes	Majgerya	3448
No	No	No	No	c	b	c	722172	c	b	a	Birbandh	3449
No	No	No	No	b	b	c	722162	b	b	b	Dudhenala	3450
No	No	No	No	c	c	c	722162	a	b	b	Khunta Banda	3451
No	No	No	No	c	c	c	722162	a	b	b	Kharujhor	3452
0	0	2	3	21	12	1	165	18	21	137	: Block T O T A L	

Communication and transport facilities (If amenities available code -Yes is given except for Village Pin Code ,If not available within the village , the distance range code viz; a for < 5 Kms, b for 5-10 Kms and c for 10+ kms of nearest place where facility is available is given).													Village connected to highway (If amenities available code viz; a for < 5 Kms, b for 5-10 Kms and c for 10+ kms of nearest place where facility is available is given).				
Serial Number	Name of Village	Internet cafes/ Common service centre (CSC)	Private courier facility	Bus service (Public & Private)	Railway stations	Auto/Modified Autos	Taxis and Vans	Tractors	Cycle-pulled rickshaws(Manual & Machine driven)	Carts driven by animals	Sea /River ferry service	Connected to national highway(NH)	Connected to state highway(SH)	Connected to major district road (MDR)	Connected to others district road	Pucca roads	
1	2	58	59	60	61	62	63	64	65	66	67	68	69	70	71	72	
3433	Murkum Chhota Tung	c	c	Yes	c	c	Yes	Yes	Yes	Yes	c	c	c	c	a	a	
3434	Singlahar	c	c	Yes	c	c	Yes	Yes	Yes	Yes	c	c	c	c	Yes	a	
3435	Paryasa	c	c	a	c	c	a	Yes	Yes	Yes	c	c	c	c	a	a	
3436	Purna Pani Chhota Tung	c	c	Yes	c	c	c	Yes	Yes	Yes	c	c	c	c	Yes	Yes	
3437	Purna Pani Bara Tung	c	c	Yes	c	c	c	Yes	Yes	Yes	c	c	c	c	a	a	
3438	Kankri Jharna	c	c	Yes	c	c	Yes	Yes	Yes	Yes	c	c	c	c	Yes	Yes	
3439	Khejur Khanma	c	c	Yes	c	c	Yes	Yes	Yes	Yes	c	c	c	c	Yes	a	
3440	Chalkigara	c	c	Yes	c	c	c	Yes	Yes	Yes	c	c	c	c	b	Yes	
3441	Dhoba Kacha	c	c	a	c	c	Yes	Yes	Yes	Yes	c	c	c	c	a	a	
3442	Madankata	c	c	a	c	c	Yes	Yes	Yes	Yes	c	c	c	c	a	a	
3443	Dangarda	c	c	a	c	c	Yes	Yes	Yes	Yes	c	c	c	c	b	b	
3444	Jantadumur	c	c	a	c	c	Yes	Yes	Yes	Yes	c	c	c	c	a	b	
3445	Barikul	Yes	b	Yes	c	c	Yes	c	c	Yes	c	c	c	c	Yes	Yes	
3446	Lep-Am	c	b	Yes	c	c	Yes	c	Yes	Yes	c	c	c	c	Yes	Yes	
3447	Shukni Basa	a	b	a	c	b	b	a	a	Yes	c	c	c	c	c	b	
3448	Majgerya	c	c	Yes	c	c	a	c	Yes	Yes	c	c	c		Yes	Yes	
3449	Birbhandh	c	c	Yes	c	b	a	c	Yes	Yes	c				Yes	Yes	
3450	Dudhenala	b	b	b	c	b	b	b	b	Yes	c	c	c	c	c	b	
3451	Khunta Banda																
3452	Kharujhor	b	b	b	c	c	a	b	Yes	Yes	c					Yes	
Block T O T A L :		4	0	66	0	1	37	70	86	151	3	0	9	19	47	53	

ys,village roads, banks & credit societies :-Yes is given, If not available within the code viz; a for < 5 Kms, b for 5-10 Kms place where facility is available is given).													Availability of miscellaneous facilities (If amenities available code -Yes is given, If not available within the village , the distance range code viz; a for < 5 Kms, b for 5-10 Kms and c for 10+ kms of nearest place where facility is available is given).				
Kutchcha roads	Water bounded macadam(WBM) roads	Navigable waterway (river/canal)(NW)	Footpaths (FP)	Commercial & Co-operative Banks	ATM	Agricultural Credit Societies	Self-Help Group (SHG)	Public distribution system (PDS) shop	Mandis / Regular market	Weekly Haat	Agricultural marketing society	Integrated Child Development Scheme (Nutritional Centres)	Anganwadi Centre (Nutritional Centres)	Others (Nutritional Centres)	Name of Village	Serial Number	
73	74	75	76	77	78	79	80	81	82	83	84	85	86	87		1	
Yes	Yes	c	c			c	Yes	a	c	b	c	Yes	Yes	Yes	Murkum Chhota Tung	3433	
Yes	Yes	c	c	c	c	c	Yes	a	c	b	c	Yes	Yes	Yes	Singlahar	3434	
Yes	Yes	c	c	c	c	c	Yes	a	c	a	c	Yes	Yes	Yes	Paryasa	3435	
Yes	Yes	c	c	c	c	c	Yes	a	c	b	c	Yes	Yes	Yes	Purna Pani Chhota Tung	3436	
Yes	Yes	c	c	c	c	c	Yes	a	c	b	c	Yes	Yes	Yes	Purna Pani Bara Tung	3437	
Yes	Yes	c	c	c	c	c	Yes	a	c	a	c	Yes	Yes	Yes	Kankri Jharna	3438	
Yes	Yes	c	c	c	c	c	Yes	a	c	a	Yes	Yes	Yes	Yes	Khejur Khanma	3439	
Yes	c	c	c	c	c	c	Yes	Yes	c	b	c	Yes	Yes	Yes	Chalkigara	3440	
b	Yes	c	c	c	c	c	Yes	a	c	b	c	Yes	Yes	Yes	Dhoba Kacha	3441	
Yes	Yes	c	c	c	c	c	Yes	a	c	a	c	Yes	Yes	Yes	Madankata	3442	
b	Yes					c	Yes	a	b	a	Yes	Yes	Yes	Yes	Dangarda	3443	
Yes	Yes	c	c	c	c	c	Yes	a	c	a	c	Yes	Yes	Yes	Jantadumur	3444	
Yes	Yes			c	c	Yes	Yes	Yes	c	Yes	Yes	Yes	Yes	Yes	Barikul	3445	
Yes	Yes			c	c	c	Yes	Yes	c	c	c	Yes	Yes	Yes	Lep-Am	3446	
Yes	b	b	b	c	c	c	Yes	Yes	c	b	b	Yes	Yes	b	Shukni Basa	3447	
Yes	Yes			c	c	c	Yes	Yes	c	c	c	Yes	Yes	Yes	Majgerya	3448	
Yes	Yes			c	c	c	Yes	Yes	c	Yes	Yes	Yes	Yes	Yes	Birbandh	3449	
Yes	b	b	b	c	c	c	Yes	Yes	b	b	b	Yes	Yes	b	Dudhenala	3450	
Yes															Khunta Banda	3451	
Yes				c	c	c	Yes	Yes	c	Yes	Yes	Yes	Yes	Yes	Kharujhor	3452	
143	42	6	44	11	3	6	169	64	9	39	55	120	159	147	: Block T O T A L		

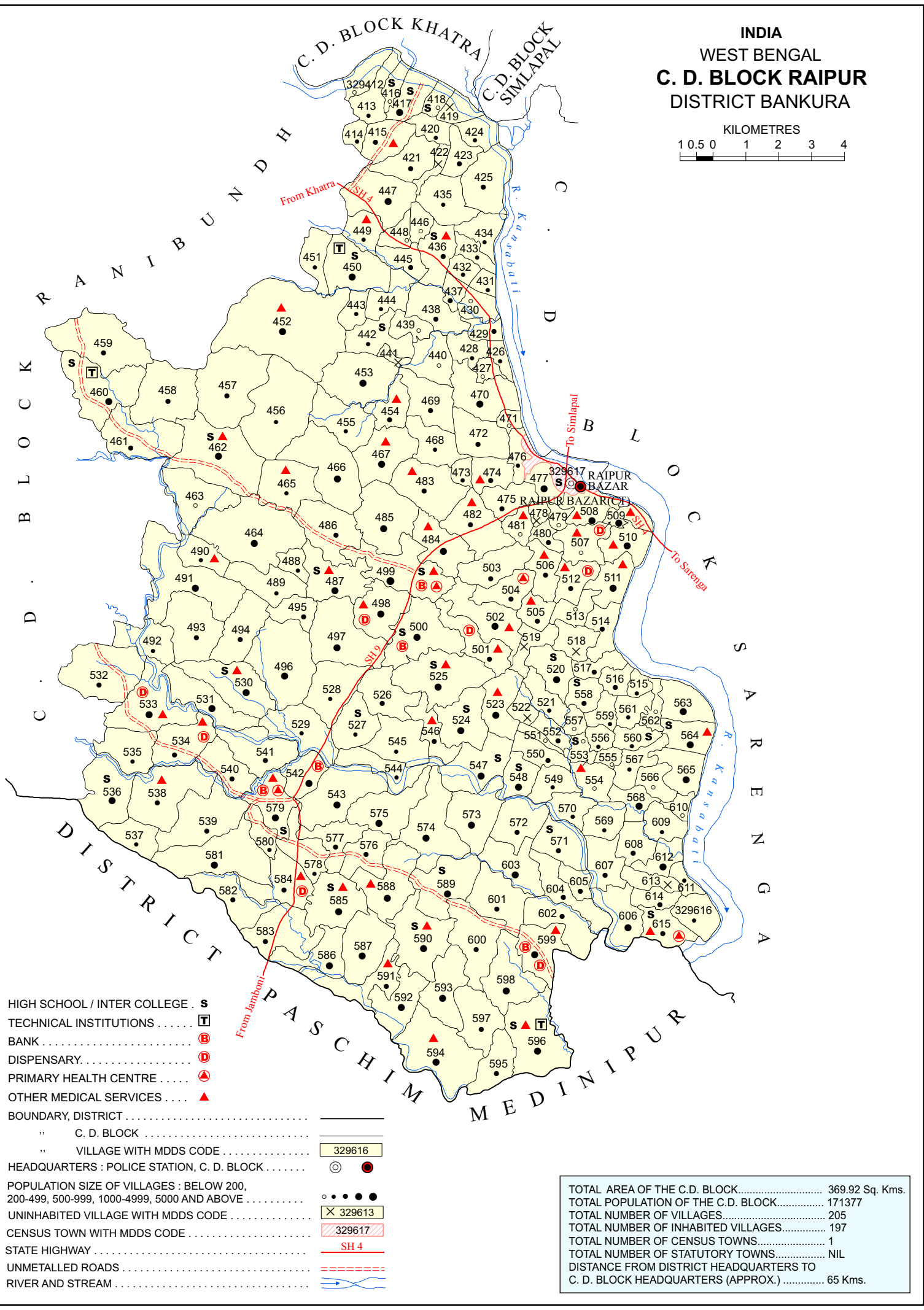
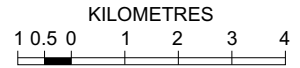
Availability of miscellaneous facilities (If amenities available code -Yes is given, If not available within the village , the distance range code viz; a for < 5 Kms, b for 5-10 Kms and c for 10+ kms of nearest place where facility is available is given).													Availability of electricity (Yes/No)			
Serial Number	Name of Village	ASHA (Accredited Social Health Activist)	Community centre with/without TV	Sports Field,	Sports Club / Recreation Centre	Cinema / Video Hall	Public Library	Public Reading Room	Newspaper Supply	Assembly Polling station	Birth & Death Registration Office	Power Supply for Domestic Use (ED)	Power Supply for Agricultural Use (EAG)	Power Supply for Commercial Use (EC)	Power Supply for All Uses (EA)	
1	2	88	89	90	91	92	93	94	95	96	97	98	99	100	101	
3433	Murkum Chhota Tung	Yes	c	Yes	c	c	b	b	Yes	a	b	Yes	No	No	No	
3434	Singlahar	Yes	c	Yes	Yes	c	b	b	Yes	Yes	b	Yes	No	No	No	
3435	Paryasa	Yes	c	Yes	b	c	b	b	a	a	b	Yes	No	No	No	
3436	Purna Pani Chhota Tung	Yes	c	Yes	c	c	b	b	Yes	a	a	Yes	No	No	No	
3437	Purna Pani Bara Tung	Yes	c	Yes	b	c	b	b	Yes	a	a	Yes	No	No	No	
3438	Kankri Jharna	Yes	c	Yes	c	c	a	a	Yes	a	Yes	Yes	No	No	No	
3439	Khejur Khanma	Yes	c	Yes	c	c	b	b	Yes	a	a	Yes	No	No	No	
3440	Chalkigara	Yes	c	c	c	c	b	b	c	Yes	a	Yes	No	No	No	
3441	Dhoba Kacha	Yes	c	Yes	a	c	a	a	Yes	a	a	Yes	No	No	No	
3442	Madankata	Yes	c	Yes	a	c	a	a	Yes	a	a	Yes	No	No	No	
3443	Dangarda	Yes	Yes	Yes	Yes	Yes	Yes	Yes	Yes	Yes	a	Yes	No	No	No	
3444	Jantadumur	Yes	c	Yes	a	c	a	a	Yes	a	a	Yes	No	Yes	No	
3445	Barikul	Yes	Yes	Yes	Yes	Yes	Yes	Yes	Yes	Yes	Yes	Yes	Yes	Yes	Yes	
3446	Lep-Am	Yes	Yes	Yes	b	c	b	Yes	c	Yes	Yes	Yes	No	No	No	
3447	Shukni Basa	Yes	b	Yes	Yes	Yes	Yes	Yes	Yes	Yes	Yes	Yes	No	No	No	
3448	Majgerya	Yes	Yes	Yes	Yes	Yes	Yes	Yes	Yes	Yes	Yes	Yes	No	No	No	
3449	Birbhandh	Yes	Yes	Yes	Yes	Yes	Yes	Yes	Yes	Yes	Yes	Yes	No	No	No	
3450	Dudhenala	Yes	Yes	Yes	Yes	Yes	Yes	Yes	Yes	Yes	Yes	Yes	No	No	No	
3451	Khunta Banda															
3452	Kharujhor	Yes	Yes	Yes	Yes	Yes	Yes	Yes	Yes	Yes	Yes	Yes	No	No	No	
Block T O T A L :		122	75	108	83	40	40	63	77	102	33	169	9	24	9	

Nearest Town		Land Use							
		Area under different types of land use (in hectares rounded up to one decimal place)							
Name	Distance range code i.e. a for < 5 Kms, b for 5-10 Kms and c for 10+ kms .	Forests	Area under Non-agricultural Uses	Barren and Un-cultivable land	Permanent Pastures and Other Grazing Lands	Land Under Miscellaneous Tree Crops etc.	Culturable Waste Land	Name of Village	Serial Number
102	103	104	105	106	107	108	109	2	1
RANIBANDH	c	0	3.3	0	0	0	0	Murkum Chhota Tung	3433
FULKUSHMA	c	0	374	0	0	0	0	Singlahar	3434
RANIBANDH	c	47	37.5	0	0	0	0	Paryasa	3435
FULKUSHMA	c	219.4	6.4	0	0	0	0	Purna Pani Chhota Tung	3436
RANIBANDH	c	230	0	0	0	0	0	Purna Pani Bara Tung	3437
RANIBANDH	c	77.8	29.5	0	0	0	0	Kankri Jharna	3438
RANIBANDH	c	151.2	40.5	0	0	0	0	Khejur Khanma	3439
RANIBANDH	c	82.9	88.2	0	0	0	0	Chalkigara	3440
RANIBANDH	c	72	22.5	0	0	0	0	Dhoba Kacha	3441
RANIBANDH	c	107.5	28.3	0	0	0	0	Madankata	3442
RANIBANDH	c	58.4	62.7	0	0	0	0	Dangarda	3443
RANIBANDH	c	66.6	73	0	0	0	0	Jantadumur	3444
RANIBANDH	b	95.8	127.5	0	0	0	0	Barikul	3445
RANIBANDH	c	80	47.4	0	0	0	0	Lep-Am	3446
RANIBANDH	c	281.5	40	0	0	0	0	Shukni Basa	3447
RANIBANDH	c	93	63	0	0	0	0	Majgerya	3448
RANIBANDH	c	80	43.2	0	0	0	0	Birbandh	3449
RANIBANDH	c	96.3	48.2	0	0	0	0	Dudhenala	3450
RANIBANDH	c	100	31.7	0	0	0	0	Khunta Banda	3451
RANIBANDH	c	0	2	0	0	0	0	Kharujhor	3452
0	0	11496	6357.4	0	0	0	0	0 : Block T O T A L	

Land Use												
Area under different types of land use (in hectares rounded up to one decimal place)							Area irrigated by source (in hectare).					
Serial Number	Name of Village	Fallow lands other than current fallows	Current Fallows	Net Area Sown	Total Irrigated Land Area	Total Un-irrigated Land Area	Canals (C)	Wells/Tube-wells(W/TW)	Tanks/Lakes(T/L)	Water Falls(WF)	Others(O)	
1	2	110	111	112	113	114	115	116	117	118	119	
3433	Murkum Chhota Tung	0	0	171.1	60	111.1	0	0	0	0	60	
3434	Singlahar	0	0	0	0	0	0	0	0	0	0	
3435	Paryasa	0	0	83.9	34.5	49.4	0	0	0	0	34.5	
3436	Purna Pani Chhota Tung	0	0	108.8	35.4	73.4	0	0	19.5	0	15.9	
3437	Purna Pani Bara Tung	0	0	1	0	1	0	0	0	0	0	
3438	Kankri Jharna	0	0	42	0	42	0	0	0	0	0	
3439	Khejur Khanma	0	0	48	18	30	0	18	0	0	0	
3440	Chalkigara	0	0	100	40	60	0	40	0	0	0	
3441	Dhoba Kacha	0	0	35	0	35	0	0	0	0	0	
3442	Madankata	0	0	40	20	20	0	20	0	0	0	
3443	Dangarda	0	0	40	20	20	0	20	0	0	0	
3444	Jantadumur	0	0	95.2	35	60.2	0	35	0	0	0	
3445	Barikul	0	0	160	40	120	0	20	20	0	0	
3446	Lep-Am	0	0	50	0	50	0	0	0	0	0	
3447	Shukni Basa	0	0	53.8	0	53.8	0	0	0	0	0	
3448	Majgerya	0	0	95.8	25	70.8	0	25	0	0	0	
3449	Birbhandh	0	0	57.4	0	57.4	0	0	0	0	0	
3450	Dudhenala	0	0	48.2	0	48.2	0	0	0	0	0	
3451	Khunta Banda	0	0	20	0	20	0	0	0	0	0	
3452	Kharujhor	0	0	239.7	39	200.7	0	39	0	0	0	
Block T O T A L :		0	0	24998	8388.8	16609	3105.1	2424.2	1117	11.3		

Name of three most important commodities manufactured			Name of Village	Serial Number
First	Second	Third		
120	121	122	2	1
			Murkum Chhota Tung	3433
			Singlahar	3434
			Paryasa	3435
			Purna Pani Chhota Tung	3436
			Purna Pani Bara Tung	3437
			Kankri Jharna	3438
			Khejur Khanma	3439
			Chalkigara	3440
			Dhoba Kacha	3441
			Madankata	3442
			Dangarda	3443
			Jantadumur	3444
			Barikul	3445
			Lep-Am	3446
			Shukni Basa	3447
			Majgerya	3448
			Birbhandh	3449
			Dudhenala	3450
			Khunta Banda	3451
			Kharujhor	3452
			: Block T O T A L	

INDIA
WEST BENGAL
C. D. BLOCK RAIPUR
DISTRICT BANKURA



- HIGH SCHOOL / INTER COLLEGE . **S**
- TECHNICAL INSTITUTIONS **T**
- BANK **B**
- DISPENSARY **D**
- PRIMARY HEALTH CENTRE **PHC**
- OTHER MEDICAL SERVICES **▲**
- BOUNDARY, DISTRICT ————
- " C. D. BLOCK ————
- " VILLAGE WITH MDDS CODE 329616
- HEADQUARTERS : POLICE STATION, C. D. BLOCK **◎** **●**
- POPULATION SIZE OF VILLAGES : BELOW 200, 200-499, 500-999, 1000-4999, 5000 AND ABOVE **○** **●** **●** **●** **●**
- UNINHABITED VILLAGE WITH MDDS CODE X 329613
- CENSUS TOWN WITH MDDS CODE 329617
- STATE HIGHWAY **SH 4**
- UNMETALLED ROADS ————
- RIVER AND STREAM **~**

TOTAL AREA OF THE C.D. BLOCK.....	369.92 Sq. Kms.
TOTAL POPULATION OF THE C.D. BLOCK.....	171377
TOTAL NUMBER OF VILLAGES.....	205
TOTAL NUMBER OF INHABITED VILLAGES.....	197
TOTAL NUMBER OF CENSUS TOWNS.....	1
TOTAL NUMBER OF STATUTORY TOWNS.....	NIL
DISTANCE FROM DISTRICT HEADQUARTERS TO C. D. BLOCK HEADQUARTERS (APPROX.)	65 Kms.

Alphabetical List of Villages

Name of the CD Block : Raipur

CD Block Code (2011) : 0223

Sl. No.	Name of the Village	PLCN 2001	MDDS PLCN 2011
1	2	3	4
1	Akhuapal	02327800	329570
2	Amchurya	02322800	329520
3	Amritpal	02323700	329529
4	Anara	02322000	329512
5	Asarda	02322400	329516
6	Asurgerya	02323500	329527
7	Asurgerya Uttar	02317400	329467
8	Babaida	02326600	329558
9	Baburamhir	02312900	329422
10	Baherbani	02331800	329610
11	Baksi	02330700	329599
12	Bandarbani	02331200	329604
13	Bankanali	02313100	329424
14	Banpathari	02319100	329483
15	Bansinala	02324500	329537
16	Banskana	02325700	329549
17	Baragari	02324800	329540
18	Barakharanga	02314000	329433
19	Barapara	02321900	329511
20	Barapaya	02324700	329539
21	Barkala	02329400	329586
22	Belbani	02322700	329519
23	Belpahari	02323600	329528
24	Benagerya	02329100	329583
25	Benakata	02322900	329521
26	Benasuli	02326700	329559
27	Bera	02312100	329414
28	Bhadli	02316200	329455
29	Bhagra	02312400	329417
30	Birudi	02315600	329449
31	Bishanpur	02315200	329445
32	Budha Kalsapa	02322600	329518
33	Buridhara	02313500	329428
34	Chaka	02330100	329593
35	Chamtabaid	02328600	329578
36	Chandpara	02322500	329517
37	Chanpabani	02313600	329429
38	Chapapal	02325200	329544
39	Chaturi	02314900	329442
40	Chaturi Nutandihi	02314800	329441
41	Chaturikalapathar	02314700	329440

Alphabetical List of Villages

Name of the CD Block : Raipur

CD Block Code (2011) : 0223

Sl. No.	Name of the Village	PLCN 2001	MDDS PLCN 2011
1	2	3	4
42	Chelepara	02326000	329552
43	Chirugora	02314500	329438
44	Chorkul	02330500	329597
45	Damdi	02312800	329421
46	Dangarsai	02317200	329465
47	Dangarsai	02325400	329546
48	Danrpara	02322100	329513
49	Debsol	02324200	329534
50	Demushunya	02323100	329523
51	Dhanara	02327100	329563
52	Dhanghari	02320300	329495
53	Dharampur	02318500	329477
54	Dharampur	02329500	329587
55	Dhau	02329000	329582
56	Dhekikata	02325300	329545
57	Dheko	02330400	329596
58	Dhenga-Am	02316900	329462
59	Dhobasol	02318300	329476
60	Digarkanali	02312600	329419
61	Dublala	02321700	329509
62	Dubli	02327300	329565
63	Dubrajpur	02321400	329506
64	Dudhya	02323800	329530
65	Dulapara	02322300	329515
66	Dumuror	02332300	329615
67	Dundar	02315700	329450
68	Garpahar	02324000	329532
69	Ghatusol	02324300	329535
70	Gobarda	02332400	329616
71	Gochda	02329900	329591
72	Golor	02330600	329598
73	Gopalpur	02327500	329567
74	Gopalpur	02331000	329602
75	Gumkihata	02313900	329432
76	Hariharganj	02317900	329472
77	Hatkata	02324600	329538
78	Indrajhor	02313200	329425
79	Jadab Nagar	02321200	329504
80	Jadabpur	02326800	329560
81	Jagannathpur	02319600	329488
82	Jaljura	02313800	329431

Alphabetical List of Villages

Name of the CD Block : Raipur

CD Block Code (2011) : 0223

Sl. No.	Name of the Village	PLCN 2001	MDDS PLCN 2011
1	2	3	4
83	Jambani	02316100	329454
84	Jamda	02328100	329573
85	Jamsol	02319000	329482
86	Jarka	02319800	329490
87	Jashpara	02321300	329505
88	Jaynagar	02330900	329601
89	Jhari	02316300	329456
90	Junbani	02328000	329572
91	Kadamdiha	02325900	329551
92	Kadmagar	02316700	329460
93	Kajalkura	02318700	329479
94	Kajla	02318600	329478
95	Kalapathar	02312000	329413
96	Kalasel	02319700	329489
97	Kalyansaer	02311900	329412
98	Kamalpur	02325100	329543
99	Kamardiha	02318800	329480
100	Kankrasol	02318900	329481
101	Karamara	02312700	329420
102	Karambera	02316400	329457
103	Kargarli	02322200	329514
104	Karrasol	02314600	329439
105	Katalda	02331700	329609
106	Katapal	02331300	329605
107	Kelepara	02321000	329502
108	Kenduadangri	02326500	329557
109	Kese	02312200	329415
110	Khairdungri	02317500	329468
111	Khalpara	02314200	329435
112	Khardda	02319400	329486
113	Kharigerya	02320500	329497
114	Kharkashuli	02327400	329566
115	Khatanga	02313700	329430
116	Khayerbani	02330800	329600
117	Khejurbedia	02315800	329451
118	Krishna Nagar	02328300	329575
119	Kuchaipal	02320000	329492
120	Kukrajuri	02326200	329554
121	Kuldiha	02319300	329485
122	Kumarara	02325500	329547
123	Kundurpara	02325800	329550

Alphabetical List of Villages

Name of the CD Block : Raipur

CD Block Code (2011) : 0223

Sl. No.	Name of the Village	PLCN 2001	MDDS PLCN 2011
1	2	3	4
124	Lachankunda	02312300	329416
125	Lachhipur	02315000	329443
126	Lagda	02330000	329592
127	Lakat	02320600	329498
128	Lalbazar	02312500	329418
129	Laupara	02326100	329553
130	Ledra	02320400	329496
131	Lohamerya	02316000	329453
132	Lurka	02329800	329590
133	Madanpur	02323400	329526
134	Madhupur	02314100	329434
135	Madhupur	02326300	329555
136	Magra	02323900	329531
137	Mahulbani	02317800	329471
138	Makli	02320900	329501
139	Malsol	02320100	329493
140	Mandaldiha	02328900	329581
141	Mandankuli	02323300	329525
142	Manhara	02315100	329444
143	Manipur	02313300	329426
144	Marosol	02327600	329568
145	Masra	02317300	329466
146	Matgoda	02320700	329499
147	Maulasol	02329700	329589
148	Melera	02329300	329585
149	Mohanpur	02332100	329613
150	Mukundapur	02317600	329469
151	Murachhara	02330300	329595
152	Murkumbaratung	02316600	329459
153	Namosol	02328800	329580
154	Narayanpur	02328400	329576
155	Nayapara	02321500	329507
156	Nehilya	02326900	329561
157	Nepura	02325600	329548
158	Niljora	02319200	329484
159	Nischintapur	02317100	329464
160	Nischintapur	02332200	329614
161	Pairaguri	02314300	329436
162	Pakadihi	02329200	329584
163	Panrari	02317700	329470
164	Patlurki	02323000	329522

Alphabetical List of Villages

Name of the CD Block : Raipur

CD Block Code (2011) : 0223

Sl. No.	Name of the Village	PLCN 2001	MDDS PLCN 2011
1	2	3	4
165	Patmauli	02327900	329571
166	Pechhela	02331400	329606
167	Penchakola	02327200	329564
168	Phulberia	02327000	329562
169	Phulkusma	02328700	329579
170	Phutiberya	02331100	329603
171	Pirra	02315400	329447
172	Poshda	02330200	329594
173	Pukhuria	02316500	329458
174	Raghunathpur	02327700	329569
175	Raidihi	02313000	329423
176	Rajgan	02321100	329503
177	Rangasol	02315500	329448
178	Raspal	02324100	329533
179	Rautara	02318100	329474
180	Rautkhana	02315300	329446
181	Sagarbhanga	02316800	329461
182	Sagarchaka	02325000	329542
183	Sahajpur	02331500	329607
184	Salbani	02331600	329608
185	Saltora	02326400	329556
186	Samarpacha	02320200	329494
187	Sara	02319900	329491
188	Sarigari	02320800	329500
189	Satpatta	02323200	329524
190	Shubnabandi	02328200	329574
191	Shyamsundarpur	02319500	329487
192	Siarbeda	02314400	329437
193	Simli	02321800	329510
194	Sirisbani	02328500	329577
195	Siromanipur	02318200	329475
196	Sirsa	02329600	329588
197	Sonagara	02315900	329452
198	Susunia	02324400	329536
199	Tetulchita	02313400	329427
200	Thakurabada	02332000	329612
201	Thakurbari	02324900	329541
202	Tikarpara	02331900	329611
203	Tungi	02318000	329473
204	Turubandh	02317000	329463
205	Uparbanda	02321600	329508

Census of India 2011
Amenities and Land use

Serial Number	Name of Village	Location code no.	Total area of the village (in hectares rounded up to one decimal place)	Total population (2011 census)	Number of households (2011 census)	Number of educational amenities available in village , the distance range code viz; a for 0-5 kms, b for 5-10 kms, c for 10+ kms of nearest place where facility is available							
						Pre-Primary school (PP)	Primary school (P)	Middle school (M)	Secondary School (S)	Senior Secondary school (SS)	Degree college of arts , science & commerce (ASC)	Engineering college(EC)	Medical college (MC)
1	2	3	4	5	6	7	8	9	10	11	12	13	14

Name of District:-Bankura

Name of CD Block:-Raipur

3453	Kalyansaer	329412	86.7	135	29	1	1	b	b	a	c	c	c
3454	Kalapathar	329413	138.7	484	96	1	1	b	b	a	c	c	c
3455	Bera	329414	54.3	234	45	1	1		a	c	c	c	c
3456	Kese	329415	153.7	729	162	1	1			a			
3457	Lachankunda	329416	55.4	13	3	1	1	1	1	c	c	c	c
3458	Bhagra	329417	115.6	1309	295	1	1	1	1	1	c	c	c
3459	Lalbazar	329418	42.1	43	8	1	1	1	1	b	c	c	c
3460	Digarkanali	329419	78.6	0	0								
3461	Karamara	329420	97.8	274	61	1	1			a	b		
3462	Damdi	329421	160.2	653	152	2	2		a	a	a		
3463	Baburamhir	329422	45	0	0								
3464	Raidihi	329423	97.7	776	174	1	1	1	a	b	c	c	c
3465	Bankanali	329424	99.2	206	52	1	1	a	a	b	c	c	c
3466	Indrajhor	329425	232.2	608	130	1	1						
3467	Manipur	329426	53.6	413	88	2	2	1	b	b	b	c	c
3468	Tetulchita	329427	43.5	154	36	a	a	a	b	a	c	c	c
3469	Buridhara	329428	95.2	444	110	1	1	a	b	b	c	c	c
3470	Chanpabani	329429	66.7	758	174	a	a	b	b	b	c	c	c
3471	Khatanga	329430	50.8	192	43	1	1	a	a	a	c	c	c
3472	Jaljura	329431	92.2	242	55	a	a	a	b				
3473	Gumkihata	329432	62.5	327	78	a	a	a	a	a	c	c	c
3474	Barakharanga	329433	71.6	394	91	a	a	a	a	b	c	c	c
3475	Madhupur	329434	122	342	76	1	1	a	a	b	c	c	c
3476	Khalpara	329435	193.1	334	64	1	1	a	a	a	c	c	c
3477	Pairaguri	329436	153.2	685	135	3	2	1	1	1	c	c	c
3478	Siarbeda	329437	62.8	928	200	1	1	a	a	a			c
3479	Chirugora	329438	180	734	152	1	1	a	a	b	b	c	c
3480	Karrasol	329439	84.8	47	12				b	b	c	c	c
3481	Chaturikalapathar	329440	159.7	171	42						c	c	c
3482	Chaturi Nutandih	329441	29.3	0	0								
3483	Chaturi	329442	175.1	476	93	1	1	1	1		b	c	c
3484	Lachhipur	329443	81.3	352	92	a	a		a	a	b	c	c
3485	Manhara	329444	125.2	210	50	a	a		a	b	b	b	c
3486	Bishanpur	329445	105.2	553	119	1	1		a	a	c		
3487	Rautkhana	329446	61.2	75	20	a	a	a	b	b	b		
3488	Pirra	329447	267.8	1441	318	1	1	1	a	a		c	c
3489	Rangasol	329448	74.3	84	15	a	a	a	a	b	c	c	c
3490	Birudi	329449	109.4	224	45	1	1	a	a	a	a	c	c
3491	Dundar	329450	259.8	1677	318	2	2	1	1	1			
3492	Khejurbedia	329451	121.6	293	56	1	1			a	c	c	c

- Village Directory

(As in 2009)

le. (If not available within the < 5 Kms, b for 5-10 Kms and c facility is available is given).						Number of Medical Amenities available. (If not available within the village , the distance range code viz; a for < 5 Kms, b for 5-10 Kms and c for 10+ kms of nearest place where facility is available is given).						Name of Village	Serial Number					
Management institute (MI)	Polytechnic (Pt)	Vocational training school /ITI	Non-formal training centre (NFTC)	Special school for disabled (SSD)	Others (specify)	Community health centre (CHC)	Primary health centre (PHC)	Primary health sub centre (PHS)	Maternity and child welfare centre (MCW)	T.B. clinic (TBC)	Hospital-allopathic (HA)			Hospital-alternative medicine (HO)	Dispensary (D)	Veterinary hospital (VH)	Mobile health clinic (MHC)	Family welfare centre (FWC)
15	16	17	18	19	20	21	22	23	24	25	26	27	28	29	30	31	2	1

Location CodeNo:-339

Location CodeNo:-0223

c	c	c	c	c		c	c	b	c	c	c	c	c	c	c	c	Kalyansaer	3453
c	c	c	c	c		c	c	b	c	c	c	c	c	c	c	c	Kalapathar	3454
c	b						b	a									Bera	3455
a	c	b						1	c	a			a	c			Kese	3456
c	c	b	c	c		a	c	a	c	c	c	c	c	c	c	c	Lachankunda	3457
c	c	b	c	c		a	c	a	c	c	c	c	c	c	c	c	Bhagra	3458
c	c	b	c	c		a	c	a	c	c	c	c	c	c	c	c	Lalbazar	3459
																	Digarkanali	3460
	c						b	a		c	c			c			Karamara	3461
		a					c	a		c	a		a	c			Damdi	3462
																	Baburamhir	3463
c	c	c															Raidihi	3464
c	c	c	c	c		c	c	a	c	c	c	c	c	c	c	c	Bankanali	3465
							c	b	c								Indrajhor	3466
	c	c				a	a		a	a	a			b		a	Manipur	3467
						a	a		a	a	a		a	a		a	Tetulchita	3468
c	c					a	a	a	a	a	a			a		a	Buridhara	3469
c	c					a		a		a	a	b	b				Chanpabani	3470
c	c	c	c	c		b	b	a	c	b	b	c	b	b	c	c	Khatanga	3471
						b	b	a	c	b	b	c	b	b	c		Jaljura	3472
	c	c	c			b	b	a	c	b	b	c	b	b	c	c	Gumkihata	3473
c	c	c	c	c		c	c	a	c	c	c	c	c	c	c	c	Barakharanga	3474
c	c	c	c	c		c	c	a	c	c	c	c	c	c	c	c	Madhupur	3475
c	c	c	c	c		c	c	a	c	c	c	c	c	c	c	c	Khalpara	3476
c	c	c	c	c		c	b	1	b	b	b	c	b	b	c	c	Pairaguri	3477
c		c	c	c			b	a		b	b		c	b			Siarbeda	3478
c	c	b				b	b	b	c	c	b	a	a	b	c	c	Chirugora	3479
c	c	c															Karrasol	3480
c	c	b					a	a	a	a	a	a	b	b			Chaturikalapathar	3481
																	Chaturi Nutandih	3482
c	c	b	b	c		c	b	b	b	b	b	c	b	b	c	b	Chaturi	3483
	c	c				c	b	b	c	c	b	b	b	b	c	c	Lachhipur	3484
c	c					c	b	b	c	c	b	b	b	b	c	c	Manhara	3485
	c	a				c	b	b	c	c	b	c	c	c	c	c	Bishanpur	3486
c		b				c	b	a	c	b	b	c	a	b	c	c	Rautkhana	3487
c	c	b	c	c		c	c	a	c	c	c	c	a	c	c	c	Pirra	3488
c	c	c	c	c		c	c	a	c	c	c	c	c	c	c	c	Rangasol	3489
c	c	b				c	b	1	b	b	c		b	b	c		Birudi	3490
			1			c	c	a		c	a	c	a	c			Dundar	3491
	a					c	c	a	c	c	a	c	a	c	c	c	Khejurbedia	3492

Serial Number	Name of Village	Number of Non-Government Medical Amenities available.							Availability of drinking water - Yes / No							
		Charitable non Govt. hospital/Nursing home.	Medical practitioner with MBBS Degree	Medical practitioner with other degree	Medical practitioner with no degree	Traditional practitioner and faith healer .	Medicine Shop	Others	Tap water (Treated/Untreated)	Well water (Covered / Uncovered well)	Hand Pump	Tube wells / Bore well	Spring	River / Canal	Tank / Pond / Lake	Others
1	2	32	33	34	35	36	37	38	39	40	41	42	43	44	45	46

3453	Kalyansaer	0	0	0	0	0	0	0	No	Yes	No	Yes	No	No	Yes	No
3454	Kalapathar	0	0	0	0	0	0	0	No	Yes	No	Yes	No	No	Yes	No
3455	Bera	0	0	0	0	0	0	0	No	Yes	No	Yes	No	Yes	Yes	No
3456	Kese	0	0	0	0	0	0	0	No	Yes	No	Yes	No	Yes	Yes	No
3457	Lachankunda	0	0	0	0	0	0	0	No	Yes	No	Yes	No	No	No	No
3458	Bhagra	0	0	0	0	0	0	0	No	Yes	No	Yes	No	No	No	No
3459	Lalbazar	0	0	0	0	0	0	0	No	Yes	No	Yes	No	Yes	No	No
3460	Digarkanali															
3461	Karamara	0	0	0	0	0	0	0	No	No	No	Yes	No	No	Yes	No
3462	Damdi	0	0	0	0	0	0	0	No	Yes	No	Yes	No	No	Yes	No
3463	Baburamhir															
3464	Raidihi	0	0	0	0	0	0	0	No	No	No	Yes	No	No	No	No
3465	Bankanali	0	0	0	0	0	0	0	No	Yes	No	Yes	No	No	Yes	No
3466	Indrajhor	0	0	0	0	0	0	0	No	Yes	Yes	Yes	No	Yes	Yes	No
3467	Manipur	0	0	0	0	0	0	0	No	Yes	Yes	No	No	No	Yes	No
3468	Tetulchita	0	0	0	0	0	0	0	No	Yes	Yes	No	No	No	Yes	No
3469	Buridhara	0	2	2	0	8	0	0	No	Yes	Yes	No	No	No	Yes	Yes
3470	Chanpabani	0	0	0	0	0	0	0	No	No	No	No	No	No	No	No
3471	Khatanga	0	0	0	0	0	0	0	No	Yes	No	Yes	No	Yes	No	No
3472	Jaljura	0	0	0	0	0	0	0	No	No	No	Yes	No	Yes	No	No
3473	Gumkihata	0	0	0	0	0	0	0	No	Yes	No	Yes	No	No	No	No
3474	Barakharanga	0	0	0	0	0	0	0	No	Yes	No	Yes	No	No	Yes	No
3475	Madhupur	0	0	0	0	0	0	0	No	Yes	Yes	No	No	No	Yes	No
3476	Khalpara	0	0	0	0	0	0	0	No	Yes	No	Yes	No	No	Yes	No
3477	Pairaguri	0	0	0	0	0	0	0	No	Yes	Yes	No	No	No	Yes	No
3478	Siarbeda	0	0	0	0	0	0	0	No	Yes	No	Yes	No	No	Yes	No
3479	Chirugora	0	0	0	0	0	0	0	No	Yes	No	Yes	No	No	Yes	No
3480	Karrasol	0	0	0	0	0	0	0	No	No	No	No	No	No	Yes	No
3481	Chaturikalapathar	0	0	0	0	0	0	0	No	No	No	No	No	No	No	No
3482	Chaturi Nutandihi															
3483	Chaturi	0	0	0	0	0	0	0	No	Yes	No	Yes	No	Yes	Yes	No
3484	Lachhipur	0	0	0	0	0	0	0	No	Yes	No	Yes	No	No	Yes	No
3485	Manhara	0	0	0	0	0	0	0	No	Yes	No	Yes	No	No	Yes	No
3486	Bishanpur	0	0	0	0	0	0	0	No	Yes	No	Yes	No	No	Yes	No
3487	Rautkhana	0	0	0	0	0	0	0	No	No	No	Yes	No	No	Yes	No
3488	Pirra	0	0	0	0	0	1	0	No	Yes	No	Yes	No	No	Yes	No
3489	Rangasol	0	0	0	0	0	0	0	No	Yes	No	Yes	No	Yes	Yes	No
3490	Birudi	0	0	0	0	0	0	0	No	Yes	Yes	Yes	No	Yes	Yes	No
3491	Dundar	0	0	0	0	0	0	0	No	Yes	Yes	No	No	No	No	No
3492	Khejurbedia	0	0	0	0	0	0	0	No	No	No	Yes	No	No	No	No

Availability of toilet & others Yes / No				Communication and transport facilities (If amenities available code -Yes is given except for Village Pin Code ,If not available within the village , the distance range code viz; a for < 5 Kms, b for 5-10 Kms and c for 10+ kms of nearest place where facility is available is given).								
Community toilet including bath.	Community toilet excluding bath.	Rural sanitary mart or sanitary hardware outlet available near the village.	Community bio- gas or recycle of waste for productive use.	Post office(PO)	Sub post office (SPO)	Post & Telegraph office (P&TO)	Village Pin Code	Telephones (Land lines)	Public call office (PCO)	Mobile phone coverage	Name of Village	Serial Number
47	48	49	50	51	52	53	54	55	56	57	2	1

No	No	No	No	a	c	c	722140	c	a	a	Kalyansaer	3453
No	No	No	No	a	c	c	722140	c	a	a	Kalapathar	3454
No	No	No	No	a	c	c	722140	c	c	Yes	Bera	3455
No	No	No	No	a	c	c	722140	c	a	a	Kese	3456
No	No	No	No	a	c	c	722140	c	b	b	Lachankunda	3457
No	No	No	No	a	c	c	722140	c	b	b	Bhagra	3458
No	No	No	No	a	c	c	722140	c	b	b	Lalbazar	3459
											Digarkanali	3460
No	No	No	No	a	c	c	722140	c	c	Yes	Karamara	3461
No	No	No	No	a	c	c	722140	c	c	Yes	Damdi	3462
											Baburamhir	3463
No	No	No	No	Yes	c	c	722140	c	b	a	Raidihi	3464
No	No	No	No	a	c	c	722140	c	b	c	Bankanali	3465
No	No	No	No	a	c	c	722140	c	c	a	Indrajhor	3466
No	No	No	No	b	b	c	722134	Yes	b	Yes	Manipur	3467
No	No	No	No	a	a	c	722134	a	a	Yes	Tetulchita	3468
No	No	No	No	a	a	c	722134	Yes	b	Yes	Buridhara	3469
No	No	No	No	a	a	c	722134	a	b	b	Chanpabani	3470
No	No	No	No	a	c	c	722140	Yes	c	a	Khatanga	3471
No	No	No	No	a	c	c	722140	c	c	a	Jaljura	3472
No	No	No	No	a	c	b	722140	b	b	a	Gumkihata	3473
No	No	No	No	a	c	c	722140	Yes	c	b	Barakharanga	3474
No	No	No	No	a	c	c		c	c	b	Madhupur	3475
No	No	No	No	a	c	c	722140	Yes	a	b	Khalpara	3476
No	No	No	No	Yes	c	c	722140	Yes	b	a	Pairaguri	3477
No	No	No	No	a	c	c	722140	b	b	b	Siarbeda	3478
No	No	No	No	a	c	c	722140	b	b	Yes	Chirugora	3479
No	No	No	No	a	c	c	722140	b	b	Yes	Karrasol	3480
No	No	No	No	a	a	c	722140	b	c	b	Chaturikalapathar	3481
											Chaturi Nutandihi	3482
No	No	No	No	a	b	c	722140	a	b	b	Chaturi	3483
No	No	No	No	a	c	c	722140	b	b	Yes	Lachhipur	3484
No	No	No	No	a	c	c	722140	b	b	Yes	Manhara	3485
No	No	No	No	Yes	c	c	722134	c	b	b	Bishanpur	3486
No	No	No	No	a	c	c	722140	c	c	c	Rautkhana	3487
No	No	No	No	a	c	c	722140	a	b	b	Pirra	3488
No	No	No	No	a	c	c	722134	c	c	b	Rangasol	3489
No	No	No	No	b	c	c	722140	c	a	Yes	Birudi	3490
No	No	No	No	Yes	c	c	722140	c	c	c	Dundar	3491
No	No	No	No	a	c	c	722140	c	c	b	Khejurbedia	3492

Communication and transport facilities (If amenities available code -Yes is given except for Village Pin Code ,If not available within the village , the distance range code viz; a for < 5 Kms, b for 5-10 Kms and c for 10+ kms of nearest place where facility is available is given).													Village connected to highway (If amenities available code viz; a for < 5 Kms, b for 5-10 Kms and c for 10+ kms of nearest place where facility is available is given).			
Serial Number	Name of Village	Internet cafes/ Common service centre (CSC)	Private courier facility	Bus service (Public & Private)	Railway stations	Auto/Modified Autos	Taxis and Vans	Tractors	Cycle-pulled rickshaws(Manual & Machine driven)	Carts driven by animals	Sea /River ferry service	Connected to national highway(NH)	Connected to state highway(SH)	Connected to major district road (MDR)	Connected to others district road	Pucca roads
1	2	58	59	60	61	62	63	64	65	66	67	68	69	70	71	72

3453	Kalyansaer	c	c	a	c	c	c	Yes	b	Yes	c	c	c	c	a	a
3454	Kalapatthar	c	c	a	c	c	c	Yes	a	Yes	c	c	c	c	a	a
3455	Bera	a	c	a	c	b	a	b	Yes	Yes	c	c	c	c	b	b
3456	Kese	c	a	a	c	b	a	b	Yes	c	c	c	c	a	a	a
3457	Lachankunda	c	c	a	c	a	Yes	Yes	a	b	Yes	c	c	c	a	b
3458	Bhagra	c	c	a	c	b	c	Yes	b	Yes	Yes	c	c	c	a	b
3459	Lalbazar	c	c	a	c	b	c	Yes	a	Yes	Yes	c	c	c	a	b
3460	Digarkanali															
3461	Karamara	b	c	b	c	a	a	b	a	a	c	c	c	b		b
3462	Damdi	a	c	a	c	c	a	b	Yes	Yes	c	c	c	c		a
3463	Baburamhir															
3464	Raidihi	c	b	a	c	c	b	a	b	c	c	c	c	b	b	b
3465	Bankanali	c	c	b	c	c	c	b	b	Yes	c	c	c	c	a	a
3466	Indrajhor	c	b	a	c	b	b	c	c	b	c	c	c	b	b	b
3467	Manipur	b	b	Yes	c	b	Yes	Yes	Yes	Yes	c	c	Yes		Yes	Yes
3468	Tetulchita	a	b	a	c	a	a	Yes	Yes	Yes	c	c	Yes	a	a	Yes
3469	Buridhara	b	b	Yes	c	b	Yes	Yes	Yes	Yes	c	c	c			Yes
3470	Chanpabani	b	b	a	c	b	a	b	Yes	c	c	c	Yes			a
3471	Khatanga	c	c	a	c	c	c	Yes	c	Yes	Yes	c	Yes	a	c	a
3472	Jaljura	c	c	a	c	b	b	Yes	b	Yes	c	c	c	a	c	a
3473	Gumkihata	c	a	a	c	b	b	b	b	Yes	c	c	Yes	a	c	a
3474	Barakharanga	c	c	a	c	c	c	a	c	Yes	c	c	c	c	a	a
3475	Madhupur	c	c	a	c	c	c	b	c	Yes	c	c	c	c	a	a
3476	Khalpara	c	c	a	c	c	c	Yes	a	Yes	c	c	c	c	a	a
3477	Pairaguri	Yes	c	Yes	c	c	b	a	b	Yes	c	c	Yes	b	Yes	Yes
3478	Siarbeda	b	c	Yes	c	c	b	b	a	Yes	c	c	Yes	c	b	Yes
3479	Chirugora	Yes	b	a	c	c	a	Yes	Yes	Yes	c	c	b	b	c	a
3480	Karrasol	b	c	a	c	b	b	a	b	b	c	c	b	b	b	a
3481	Chaturikalapatthar	c	b	a	c	b	a	b	a	c	c	c	c			b
3482	Chaturi Nutandihi															
3483	Chaturi	c	c	a	c	c	b	a	b	b	c	c	b	b	a	a
3484	Lachhipur	b	b	b	c	b	b	b	b	Yes	c	c	c	b	c	a
3485	Manhara	b	b	b	c	a	Yes	b	b	Yes	c	c	c	c	a	a
3486	Bishanpur	c	c	Yes	c	b	b	b	b	Yes	c	b	Yes		Yes	Yes
3487	Rautkhana	b	a	a	c	b	a	b	a	c	c	c	b	b	a	a
3488	Pirra	c	b	a	c	b	b	b	Yes	c	c	c	Yes	b	b	b
3489	Rangasol	c	c	a	c	c	c	Yes	c	Yes	c	c	Yes	c	a	a
3490	Birudi	c	b	Yes	c	c	b	b	Yes	c	c	b	c	b		a
3491	Dundar	c	c	a	c	c	a	c	c	Yes	c	c	c	c	c	b
3492	Khejurbedia	c	a	a	c	c	a	c	a	Yes	c	c	c	c	c	a

ys,village roads, banks & credit societies
 :-Yes is given, If not available within the
 code viz; a for < 5 Kms, b for 5-10 Kms
 place where facility is available is given).

Availability of miscellaneous facilities (If amenities available code -Yes is given, If not
 available within the village , the distance range code viz; a for < 5 Kms, b for 5-10 Kms
 and c for 10+ kms of nearest place where facility is available is given).

73	74	75	76	77	78	79	80	81	82	83	84	85	86	87	Name of Village	Serial Number
Kutcha roads	Water bounded macadam(WBM) roads	Navigable waterway (river/canal)(NW)	Footpaths (FP)	Commercial & Co-operative Banks	ATM	Agricultural Credit Societies	Self-Help Group (SHG)	Public distribution system (PDS) shop	Mandis / Regular market	Weekly Haat	Agricultural marketing society	Integrated Child Development Scheme (Nutritional Centres)	Anganwadi Centre (Nutritional Centres)	Others (Nutritional Centres)		
73	74	75	76	77	78	79	80	81	82	83	84	85	86	87	2	1

Yes				b	c	c	Yes	Yes	c	Yes	Yes	Yes	Yes	Yes	Kalyansaer	3453
Yes				b	c	c	Yes	Yes	c	Yes	c	Yes	Yes	Yes	Kalapathar	3454
Yes	Yes			c	c	c	Yes	Yes	c	Yes	Yes	Yes	Yes	Yes	Bera	3455
Yes	Yes			a	c	c	Yes	Yes	c	Yes	Yes	Yes	Yes	Yes	Kese	3456
Yes				a	c	c	Yes	Yes	c	Yes	Yes	Yes	Yes	Yes	Lachankunda	3457
b	Yes			a	c	c	Yes	Yes	b	Yes	c	Yes	Yes	Yes	Bhagra	3458
Yes				a	c	c	Yes	Yes	b	Yes	c	Yes	Yes	Yes	Lalbazar	3459
															Digarkanali	3460
Yes	a			c	c	c	Yes	Yes	c	Yes	Yes	Yes	Yes	Yes	Karamara	3461
Yes				c	c	Yes	Yes	Yes	c	Yes	Yes	Yes	Yes	Yes	Damdi	3462
															Baburamhir	3463
b		a	Yes	b		b	Yes	Yes	c	b	b	Yes	Yes	Yes	Raidihi	3464
Yes				a	c	c	Yes	Yes	c	b	c	Yes	Yes	c	Bankanali	3465
a	b	c	Yes	b	c	b	Yes	Yes	c	b	b	Yes	Yes	Yes	Indrajhor	3466
Yes	Yes		Yes	b	c	c	Yes	a	c	b	Yes	Yes	Yes	Yes	Manipur	3467
Yes				a	c	c	Yes	a	c	Yes	Yes	Yes	Yes	Yes	Tetulchita	3468
Yes				b	c	c	Yes	b	c	b	b	Yes	Yes	Yes	Buridhara	3469
a				a	c	c	Yes	Yes	c	Yes	Yes	Yes	Yes	Yes	Chanpabani	3470
Yes				b	c	c	Yes	Yes	b	b	b	Yes	Yes	Yes	Khatanga	3471
Yes				b	c	c	Yes	Yes	c	b	b	Yes	Yes	Yes	Jaljura	3472
Yes				a	c	c	Yes	Yes	c	b	b	a	a	Yes	Gumkihata	3473
Yes		a		a	c	c	Yes	c	c	b	c	Yes	Yes	Yes	Barakharanga	3474
Yes				a	c	c	Yes	c	c	b	c	Yes	Yes	Yes	Madhupur	3475
Yes				a	c	c	Yes	Yes	c	a	c	Yes	Yes	Yes	Khalpara	3476
Yes				b	c	b	Yes	b	b	b	b	Yes	b	Yes	Pairaguri	3477
a				a		c	Yes	Yes	c	Yes	b	Yes	Yes	Yes	Siarbeda	3478
Yes	b	b	Yes	b	c	b	Yes	Yes	b	b	b	Yes	Yes	Yes	Chirugora	3479
b		a		b	c	b	Yes	Yes	c	Yes	Yes	Yes	Yes	Yes	Karrasol	3480
a				b	c	c	Yes	Yes	c	b	b	Yes	Yes	Yes	Chaturikalapathar	3481
															Chaturi Nutandihi	3482
Yes		a		b	c	b	Yes	b	b	b	b	Yes	Yes	Yes	Chaturi	3483
Yes	Yes	c	Yes	b	c	c	Yes	a	b	Yes	Yes	b	Yes	Yes	Lachhipur	3484
Yes	b	c	Yes	a	c	c	Yes	a	b	a	b	Yes	Yes	Yes	Manhara	3485
Yes	a			a	c	c	Yes	b	c	b	b	Yes	Yes	Yes	Bishanpur	3486
Yes				a	b	c	Yes	Yes	c	Yes	Yes	Yes	Yes	Yes	Rautkhana	3487
Yes				a	c	c	Yes	Yes	c	a	a	Yes	Yes	Yes	Pirra	3488
Yes				a	c	c	Yes	c	c	Yes	Yes	Yes	Yes	Yes	Rangasol	3489
Yes				b	c	c	Yes	Yes	c	Yes	Yes	Yes	Yes	Yes	Birudi	3490
Yes	c	b	Yes	c	c	c	Yes	Yes	c	Yes	Yes	Yes	Yes	Yes	Dundar	3491
Yes	c	b	Yes	a	c	c	Yes	Yes	c	Yes	Yes	Yes	Yes	Yes	Khejurbedia	3492

Availability of miscellaneous facilities (If amenities available code -Yes is given, If not available within the village , the distance range code viz; a for < 5 Kms, b for 5-10 Kms and c for 10+ kms of nearest place where facility is available is given).													Availability of electricity (Yes/No)			
Serial Number	Name of Village	ASHA (Accredited Social Health Activist)	Community centre with/without TV	Sports Field,	Sports Club / Recreation Centre	Cinema / Video Hall	Public Library	Public Reading Room	Newspaper Supply	Assembly Polling station	Birth & Death Registration Office	Power Supply for Domestic Use (ED)	Power Supply for Agricultural Use (EAG)	Power Supply for Commercial Use (EC)	Power Supply for All Uses (EA)	
1	2	88	89	90	91	92	93	94	95	96	97	98	99	100	101	

3453	Kalyansaer	Yes	c	a	c	c	c	Yes	c	a	b	Yes	No	No	No
3454	Kalapathar	Yes	c	a	c	c	c	Yes	c	a	b	Yes	No	No	No
3455	Bera	Yes	Yes	Yes	Yes	Yes	Yes	Yes	Yes	Yes	Yes	Yes	No	No	No
3456	Kese	Yes	Yes	Yes	Yes	Yes	Yes	Yes	Yes	Yes	Yes	Yes	No	No	No
3457	Lachankunda	Yes	Yes	Yes	Yes	Yes	Yes	Yes	Yes	Yes	Yes	Yes	No	No	No
3458	Bhagra	Yes	c	Yes	c	c	b	Yes	b	Yes	b	Yes	No	No	No
3459	Lalbazar	c	Yes	c	c	b	Yes	b	Yes	Yes	Yes	Yes	No	No	No
3460	Digarkanali														
3461	Karamara	Yes	Yes	Yes	Yes	Yes	Yes	Yes	Yes	Yes	Yes	Yes	No	No	No
3462	Damdi	Yes	Yes	Yes	Yes	Yes	Yes	Yes	Yes	Yes	Yes	Yes	No	No	No
3463	Baburamhir														
3464	Raidihi	Yes	Yes	Yes	Yes	b	b	Yes	Yes	Yes	Yes	Yes	No	No	No
3465	Bankanali	c	c	c	c	c	c	c	c	Yes	Yes	Yes	No	No	No
3466	Indrajhor	Yes	Yes	c	b	b	c	b	c	b	b	Yes	No	No	No
3467	Manipur	Yes	Yes	Yes	Yes	b	b	b	Yes	Yes	a	Yes	No	Yes	No
3468	Tetulchita	Yes	Yes	Yes	Yes	Yes	Yes	Yes	Yes	a	a	Yes	No	No	No
3469	Buridhara	Yes	Yes	Yes	Yes	Yes	b	b	Yes	a	b	Yes	No	No	No
3470	Chanpabani	Yes	Yes	Yes	Yes	Yes	Yes	Yes	Yes	Yes	Yes	Yes	No	No	No
3471	Khatanga	Yes	c	c	c	c	c	c	b	Yes	b	Yes	No	No	No
3472	Jaljura	Yes	c	c	c	c	c	c	b	Yes	b	Yes	No	No	No
3473	Gumkihata	Yes	c	Yes	Yes	b	b	Yes	Yes	a	b	Yes	No	No	No
3474	Barakharanga	a	c	a	a	c	b	b	c	a	Yes	Yes	No	No	No
3475	Madhupur	a	c	a	a	c	c	c	c	b	Yes	Yes	No	No	No
3476	Khalpara	a	c	Yes	c	c	c	Yes	c	a	a	Yes	No	No	No
3477	Pairaguri	Yes	b	Yes	Yes	b	b	b	b	Yes	Yes	Yes	No	No	No
3478	Siarbeda	Yes	b	Yes	Yes	b	b	Yes	Yes	Yes	Yes	Yes	No	No	No
3479	Chirugora	Yes	a	Yes	Yes	b	b	b	a	Yes	b	Yes	No	No	No
3480	Karrasol	Yes	Yes	Yes	Yes	Yes	Yes	Yes	Yes	Yes	Yes	Yes	No	No	No
3481	Chaturikalapathar	Yes	Yes	a	b	b	b	Yes	b	a	Yes	Yes	No	No	No
3482	Chaturi Nutandih														
3483	Chaturi	Yes	b	Yes	Yes	b	a	a	b	Yes	Yes	Yes	No	No	No
3484	Lachhipur	Yes	Yes	a	Yes	b	a	b	b	a	b	Yes	No	No	No
3485	Manhara	a	Yes	a	Yes	b	b	b	b	a	b	Yes	No	No	No
3486	Bishanpur	Yes	c	c	a	b	a	c	a	Yes	a	Yes	No	No	No
3487	Rautkhana	Yes	Yes	Yes	Yes	Yes	Yes	Yes	Yes	Yes	Yes	Yes	No	No	No
3488	Pirra	Yes	Yes	Yes	Yes	Yes	a	Yes	Yes	Yes	Yes	Yes	No	No	No
3489	Rangasol	Yes	Yes	Yes	Yes	c	b	Yes	c	a	Yes	Yes	No	No	No
3490	Birudi	Yes	b	a	b	b	b	Yes	Yes	a	Yes	Yes	No	No	No
3491	Dundar	Yes	Yes	Yes	Yes	Yes	a	Yes	Yes	Yes	a	Yes	No	No	No
3492	Khejurbedia	Yes	Yes	Yes	Yes	Yes	Yes	Yes	Yes	Yes	Yes	Yes	No	No	No

Nearest Town		Land Use							
		Area under different types of land use (in hectares rounded up to one decimal place)							
Name	Distance range code i.e. a for < 5 Kms, b for 5-10 Kms and c for 10+ kms .	Forests	Area under Non-agricultural Uses	Barren and Un-cultivable land	Permanent Pastures and Other Grazing Lands	Land Under Miscellaneous Tree Crops etc.	Culturable Waste Land	Name of Village	Serial Number
102	103	104	105	106	107	108	109	2	1

KHATRA	c	0	20	0	0	0	0	Kalyansaer	3453
KHATRA	c	0	35.4	0	0	0	0	Kalapathar	3454
KHATRA	c	0	0.7	0	0	0	0	Bera	3455
KHATRA	b	0	26	0	0	0	0	Kese	3456
KHATRA	c	0	9.3	0	0	0	0	Lachankunda	3457
KHATRA	c	0	14.1	0	0	0	0	Bhagra	3458
		0	3	0	0	0	0	Lalbazar	3459
		0	18	0	0	0	0	Digarkanali	3460
KHATRA	c	0	14	0	0	0	0	Karamara	3461
KHATRA	c	0	60	0	0	0	0	Damdi	3462
		0	26.3	0	0	0	0	Baburamhir	3463
KHATRA	c	0	18	0	0	0	0	Raidihi	3464
KHATRA	c	0	29.5	0	0	0	0	Bankanali	3465
KHATRA	c	0	60.1	0	0	0	0	Indrajhor	3466
KHATRA	c	0	7.4	0	0	0	0	Manipur	3467
KHATRA	c	0	5.1	0	0	0	0	Tetulchita	3468
KHATRA	c	0	19.6	0	0	0	0	Buridhara	3469
KHATRA	c	0	10.2	0	0	0	0	Chanpabani	3470
KHATRA	c	0	8.4	0	0	0	0	Khatanga	3471
KHATRA	c	0	22	0	0	0	0	Jaljura	3472
KHATRA	c	0	6.9	0	0	0	0	Gumkihata	3473
KHATRA	c	0	5.8	0	0	0	0	Barakharanga	3474
KHATRA	b	0	11.4	0	0	0	0	Madhupur	3475
KHATRA	c	71.9	6	0	0	0	0	Khalpara	3476
KHATRA	c	0	19.6	0	0	0	0	Pairaguri	3477
KHATRA	c	0	2.3	0	0	0	0	Siarbeda	3478
KHATRA	c	0	51.7	0	0	0	0	Chirugora	3479
KHATRA	c	0	17.6	0	0	0	0	Karrasol	3480
KHATRA	c	41.3	8.1	0	0	0	0	Chaturikalapathar	3481
		0	9.4	0	0	0	0	Chaturi Nutandih	3482
KHATRA	c	63.6	9	0	0	0	0	Chaturi	3483
KHATRA	c	0	3.3	0	0	0	0	Lachhipur	3484
KHATRA	c	0	6.7	0	0	0	0	Manhara	3485
KHATRA	c	0	2.2	0	0	0	0	Bishanpur	3486
KHATRA	c	0	9.4	0	0	0	0	Rautkhana	3487
KHATRA	c	0	50.4	0	0	0	0	Pirra	3488
KHATRA	c	0	34	0	0	0	0	Rangasol	3489
KHATRA	c	0	10.1	0	0	0	0	Birudi	3490
KHATRA	c	0	52.2	0	0	0	0	Dundar	3491
KHATRA	c	0	20.3	0	0	0	0	Khejurbedia	3492

Land Use												
Area under different types of land use (in hectares rounded up to one decimal place)							Area irrigated by source (in hectare).					
Serial Number	Name of Village	Fallow lands other than current fallows	Current Fallows	Net Area Sown	Total Irrigated Land Area	Total Un-irrigated Land Area	Canals (C)	Wells/Tube-wells(W/TW)	Tanks/Lakes(T/L)	Water Falls(WF)	Others(O)	
1	2	110	111	112	113	114	115	116	117	118	119	

3453	Kalyansaer	0	0	66.7	22.6	44.1	2.6	20	0	0	0
3454	Kalapathar	0	0	103.4	22.9	80.4	7.9	15	0	0	0
3455	Bera	0	0	53.6	15.8	37.8	15.8	0	0	0	0
3456	Kese	0	0	127.6	35.2	92.4	35.2	0	0	0	0
3457	Lachankunda	0	0	46	15.4	30.6	15.4	0	0	0	0
3458	Bhagra	0	0	101.5	31.5	70	25.5	6	0	0	0
3459	Lalbazar	0	0	39.1	9	30.1	0	9	0	0	0
3460	Digarkanali	0	0	60.6	18.6	42	0	0	0	0	18.6
3461	Karamara	0	0	83.8	27.8	56	27.8	0	0	0	0
3462	Damdi	0	0	100.2	30.2	70	30.2	0	0	0	0
3463	Baburamhir	0	0	18.7	15	3.7	15	0	0	0	0
3464	Raidihi	0	0	79.7	27.3	52.3	27.3	0	0	0	0
3465	Bankanali	0	0	69.7	12.1	57.6	12.1	0	0	0	0
3466	Indrajhor	0	0	172.1	42.2	130	42.2	0	0	0	0
3467	Manipur	0	0	46.2	13.7	32.6	13.7	0	0	0	0
3468	Tetulchita	0	0	38.4	29.2	9.2	29.2	0	0	0	0
3469	Buridhara	0	0	75.6	25.2	50.4	25.2	0	0	0	0
3470	Chanpabani	0	0	56.6	5.8	50.8	5.8	0	0	0	0
3471	Khatanga	0	0	42.4	6.2	36.1	6.2	0	0	0	0
3472	Jaljura	0	0	70.2	7.8	62.5	7.8	0	0	0	0
3473	Gumkihata	0	0	55.6	15.7	39.9	15.7	0	0	0	0
3474	Barakharanga	0	0	65.9	20.2	45.7	20.2	0	0	0	0
3475	Madhupur	0	0	110.7	32.2	78.5	32.2	0	0	0	0
3476	Khalpara	0	0	115.2	50.4	64.9	50.4	0	0	0	0
3477	Pairaguri	0	0	133.6	67.2	66.4	67.2	0	0	0	0
3478	Siarbeda	0	0	60.5	30.2	30.4	0	0	0	0	30.2
3479	Chirugora	0	0	128.3	32	96.3	32	0	0	0	0
3480	Karrasol	0	0	67.2	34.7	32.5	34.7	0	0	0	0
3481	Chaturikalapathar	0	0	110.3	64	46.3	64	0	0	0	0
3482	Chaturi Nutandihi	0	0	19.8	10.7	9.1	10.7	0	0	0	0
3483	Chaturi	0	0	102.4	26.4	76	26.4	0	0	0	0
3484	Lachhipur	0	0	78	70	8	70	0	0	0	0
3485	Manhara	0	0	118.5	60.8	57.7	60.8	0	0	0	0
3486	Bishanpur	0	0	103	62.7	40.3	62.7	0	0	0	0
3487	Rautkhana	0	0	51.8	10.1	41.6	10.1	0	0	0	0
3488	Pirra	0	0	217.4	110.1	107.2	10.1	0	0	0	100
3489	Rangasol	0	0	40.4	12	28.4	8	0	0	0	4
3490	Birudi	0	0	99.3	50.1	49.2	50.1	0	0	0	0
3491	Dundar	0	0	207.5	131.6	75.9	131.6	0	0	0	0
3492	Khejurbedia	0	0	101.3	29.1	72.2	29.1	0	0	0	0

Name of three most important commodities manufactured			Name of Village	Serial Number
First	Second	Third		
120	121	122	2	1

Bamboo Basket

Kalyansaer	3453
Kalapathar	3454
Bera	3455
Kese	3456
Lachankunda	3457
Bhagra	3458
Lalbazar	3459
Digarkanali	3460
Karamara	3461
Damdi	3462
Baburamhir	3463
Raidihi	3464
Bankanali	3465
Indrajhor	3466
Manipur	3467
Tetulchita	3468
Buridhara	3469
Chanpabani	3470
Khatanga	3471
Jaljura	3472
Gumkihata	3473
Barakharanga	3474
Madhupur	3475
Khalpara	3476
Pairaguri	3477
Siarbeda	3478
Chirugora	3479
Karrasol	3480
Chaturikalapathar	3481
Chaturi Nutandihi	3482
Chaturi	3483
Lachhipur	3484
Manhara	3485
Bishanpur	3486
Rautkhana	3487
Pirra	3488
Rangasol	3489
Birudi	3490
Dundar	3491
Khejurbedia	3492

Census of India 2011
Amenities and Land use

Serial Number	Name of Village	Location code no.	Total area of the village (in hectares rounded up to one decimal place)	Total population (2011 census)	Number of households (2011 census)	Number of educational amenities available in village , the distance range code viz; a for 0-5 kms, b for 5-10 kms, c for 10-15 kms, d for 15-20 kms, e for 20+ kms of nearest place where facility is available							
						Pre-Primary school (PP)	Primary school (P)	Middle school (M)	Secondary School (S)	Senior Secondary school (SS)	Degree college of arts science & commerce (ASC)	Engineering college(EC)	Medical college (MC)
1	2	3	4	5	6	7	8	9	10	11	12	13	14
3493	Sonagara	329452	808.6	2395	582	2	2						
3494	Lohamerya	329453	292.6	1045	229	1	1						
3495	Jambani	329454	130.6	526	112	1	1	1			c	c	c
3496	Bhadli	329455	212	362	87	1	1	1					
3497	Jhari	329456	439.8	458	100	2	2						
3498	Karambera	329457	412.9	598	139	2	2						
3499	Pukhuria	329458	304.1	696	160	2	2	1					
3500	Murkumbaratung	329459	364	761	157	1	1						
3501	Kadmagar	329460	325.8	1475	315	1	1	1	1	1			
3502	Sagarbhanga	329461	254	600	164	1	1						
3503	Dhenga-Am	329462	468.5	1025	225	1	1	1	1	1			
3504	Turubandh	329463	228.9	170	37								
3505	Nischintapur	329464	509.2	1036	228	2	2						
3506	Dangarsai	329465	218	418	98	1	1						
3507	Masra	329466	389.6	1048	244	1	1						
3508	Asurgerya Uttar	329467	242.7	1128	244	1	1	a			c	c	c
3509	Khairdungri	329468	184.6	464	97	1	1	a	a	a	c	c	c
3510	Mukundapur	329469	199.4	620	135	1	1	a	b	c	c	c	c
3511	Panrari	329470	349.3	1043	244	1	1			a	c	c	c
3512	Mahulbani	329471	41.6	189	41	1	1				c	c	c
3513	Hariharganj	329472	179.9	577	141	1	1				c	c	c
3514	Tungi	329473	48.5	406	96	2	2				c	c	c
3515	Rautara	329474	122.5	577	124	1	1	a			c	c	c
3516	Siromanipur	329475	129.4	628	140	2	2	a	a	a	c	c	c
3517	Dhobasol	329476	80.1	292	66	a	a	a	a	a	c	c	c
3518	Dharampur	329477	71.1	2034	458	2	2	1			c	c	c
3519	Kajla	329478	34.8	0	0								
3520	Kajalkura	329479	43.7	19	5								
3521	Kamardiha	329480	53.5	603	133	1	1			a	c	c	c
3522	Kankrasol	329481	79.8	165	46		a				c	c	c
3523	Jamsol	329482	242.3	663	144	2	2	a	a	a	c	c	c
3524	Banpathari	329483	262.9	639	145	1	1	a	a	a		c	b
3525	Niljora	329484	209	1200	273	1	1						
3526	Kuldiha	329485	300.1	1065	231	1	1	b	b	b	c		c
3527	Khardda	329486	253.6	798	177	2	2						
3528	Shyamsundarpur	329487	238.6	2268	479	2	2	2	1	a	c	c	c
3529	Jagannathpur	329488	64.1	218	50								
3530	Kalasal	329489	188.6	436	97	2	3						
3531	Jarka	329490	115.4	254	54	b	a	a	a	b	c	c	c
3532	Sara	329491	452.9	1785	408	4	4	a	a	b	c	c	c
3533	Kuchaipal	329492	165.6	478	97	1	1	a	a	b	c	c	c
3534	Malsol	329493	283.2	800	189	1	1						

- Village Directory

(As in 2009)

le. (If not available within the < 5 Kms, b for 5-10 Kms and c if facility is available is given).						Number of Medical Amenities available. (If not available within the village, the distance range code viz; a for < 5 Kms, b for 5-10 Kms and c for 10+ kms of nearest place where facility is available is given).						Name of Village	Serial Number					
Management institute (MI)	Polytechnic (Pt)	Vocational training school /ITI	Non-formal training centre (NFTC)	Special school for disabled (SSD)	Others (specify)	Community health centre (CHC)	Primary health centre (PHC)	Primary health sub centre (PHS)	Maternity and child welfare centre (MCW)	T.B. clinic (TBC)	Hospital-allopathic (HA)			Hospital-alternative medicine (HO)	Dispensary (D)	Veterinary hospital (VH)	Mobile health clinic (MHC)	Family welfare centre (FWC)
15	16	17	18	19	20	21	22	23	24	25	26	27	28	29	30	31	2	1
								1									Sonagara	3493
								c	c								Lohamerya	3494
c	c	c	b				b		1	b	b	b	b	b			Jambani	3495
																	Bhadli	3496
																	Jhari	3497
																	Karambera	3498
																	Pukhuria	3499
																	Murkumbaratung	3500
		1															Kadmagar	3501
									1								Sagarbhanga	3502
																	Dhenga-Am	3503
																	Turubandh	3504
																	Nischintapur	3505
									1								Dangarsai	3506
						c	c	b	c	c	c	c	c	c			Masra	3507
c	c	c	b					1	1	b	b				b		Asurgerya Uttar	3508
c	c	c	a						a				a	a		a	Khairdungri	3509
c	c	c	b						a	a	a			b		a	Mukundapur	3510
c	c	c				a	a	a	a	a	a	a	a	a	a	a	Panrari	3511
c	c	c	b						a	a	a	a		b		a	Mahulbani	3512
c	c	c	b				a			a				a		a	Hariharganj	3513
c	c	c	c				a		a		a			b		a	Tungi	3514
c	c	c	b				a		1		a			a		a	Rautara	3515
c	c	c	c				a			a	a			a		a	Siromanipur	3516
c	c	c	b				a		a		a			a		a	Dhobasol	3517
c	c	c	b						a	a	a			a		a	Dharampur	3518
																	Kajla	3519
							a				a	a	a	a			Kajalkura	3520
c	c	c	b						a	b	b			a		a	Kamardiha	3521
c	c	c	c						1	a	a			a		a	Kankrasol	3522
c		c	c				a	1	1	c	a			a			Jamsol	3523
c	c	c				a	a	a	1	c	b	b	a	a	b	b	Banpathari	3524
									1								Niljora	3525
	c	b				b	b	a	b	c	b	b	b	b	b		Kuldiha	3526
																	Khardda	3527
c	c	c	c			c	b	1	b	b	b	c	b	b	b	b	Shyamsundarpur	3528
																	Jagannathpur	3529
									a								Kalasol	3530
c	c	c	c	c		c	c	1	c	c	c	c	b	c		1	Jarka	3531
	c						c	b									Sara	3532
c	c	c	c														Kuchaipal	3533
																	Malsol	3534

Serial Number	Name of Village	Number of Non-Government Medical Amenities available.							Availability of drinking water - Yes / No							
		Charitable non Govt. hospital/Nursing home.	Medical practitioner with MBBS Degree	Medical practitioner with other degree	Medical practitioner with no degree	Traditional practitioner and faith healer .	Medicine Shop	Others	Tap water (Treated/Untreated)	Well water (Covered / Uncovered well)	Hand Pump	Tube wells / Bore well	Spring	River / Canal	Tank / Pond / Lake	Others
1	2	32	33	34	35	36	37	38	39	40	41	42	43	44	45	46
3493	Sonagara	0	0	0	0	0	0	0	No	No	No	Yes	No	No	Yes	No
3494	Lohamerya	0	0	0	0	0	0	0	No	No	No	Yes	No	No	Yes	No
3495	Jambani	0	0	0	0	0	0	0	No	No	Yes	Yes	No	No	No	No
3496	Bhadli	0	0	0	0	0	0	0	No	No	No	Yes	No	No	Yes	No
3497	Jhari	0	0	0	0	0	0	0	No	No	No	Yes	No	No	Yes	No
3498	Karambera	0	0	0	0	0	0	0	No	No	No	Yes	No	No	No	No
3499	Pukhuria	0	0	0	0	0	0	0	No	No	No	Yes	No	No	Yes	No
3500	Murkumbaratung	0	0	0	0	0	0	0	No	No	No	Yes	No	No	No	No
3501	Kadmagar	0	0	0	0	0	0	0	No	No	No	Yes	No	Yes	Yes	No
3502	Sagarbhanga	0	0	0	0	0	0	0	No	No	No	Yes	No	No	No	No
3503	Dhenga-Am	0	0	0	0	0	0	0	No	No	No	Yes	No	No	No	No
3504	Turubandh	0	0	0	0	0	0	0	No	Yes	No	No	No	No	No	No
3505	Nischintapur	0	0	0	0	0	0	0	No	Yes	No	Yes	No	No	No	No
3506	Dangarsai	0	0	0	0	0	0	0	No	No	No	Yes	No	No	No	No
3507	Masra	0	0	0	0	0	0	0	No	No	No	Yes	No	Yes	Yes	No
3508	Asurgerya Uttar	0	0	1	1	0	0	0	No	Yes	No	No	No	No	No	No
3509	Khairdungri	0	0	0	0	0	0	0	No	Yes	No	No	No	No	No	No
3510	Mukundapur	0	0	0	0	0	0	0	No	Yes	Yes	No	No	No	Yes	No
3511	Panrari	0	0	0	0	0	0	0	No	No	Yes	No	No	No	Yes	No
3512	Mahulbani	0	0	0	0	0	0	0	Yes	Yes	No	Yes	No	No	No	No
3513	Hariharganj	0	0	0	0	0	0	0	Yes	Yes	Yes	Yes	No	No	No	No
3514	Tungi	0	0	0	0	0	0	0	Yes	Yes	Yes	No	No	No	No	No
3515	Rautara	0	0	0	1	1	0	0	Yes	Yes	No	Yes	No	No	No	No
3516	Siromanipur	0	0	0	0	0	0	0	Yes	Yes	No	Yes	No	No	No	No
3517	Dhobasol	0	0	1	0	0	3	0	Yes	Yes	Yes	Yes	No	No	No	No
3518	Dharampur	0	0	1	0	0	2	0	Yes	Yes	Yes	No	No	Yes	Yes	No
3519	Kajla															
3520	Kajalkura	0	0	0	0	0	0	0	No	No	No	No	No	No	No	No
3521	Kamardiha	0	0	0	0	0	0	0	Yes	Yes	Yes	No	No	Yes	Yes	No
3522	Kankrasol	0	0	0	0	0	0	0	Yes	Yes	No	Yes	No	No	No	No
3523	Jamsol	0	0	0	0	0	0	0	No	Yes	Yes	Yes	No	Yes	Yes	No
3524	Banpathari	0	0	0	0	0	0	0	No	Yes	Yes	Yes	No	No	Yes	No
3525	Niljora	0	0	1	0	0	0	0	No	Yes	No	Yes	No	No	Yes	No
3526	Kuldiha	0	0	0	0	0	0	0	No	Yes	Yes	Yes	No	Yes	Yes	No
3527	Khardda	0	0	0	0	0	0	0	No	No	No	Yes	No	No	No	No
3528	Shyamsundarpur	0	0	0	2	0	0	0	No	Yes	Yes	No	No	Yes	Yes	No
3529	Jagannathpur	0	0	0	0	0	0	0	Yes	No	No	No	No	No	No	No
3530	Kalasal	0	0	0	0	0	0	0	No	Yes	No	Yes	No	No	No	No
3531	Jarka	0	0	0	0	1	1	0	No	Yes	No	Yes	No	Yes	No	No
3532	Sara	0	0	0	1	0	0	0	No	Yes	Yes	Yes	No	Yes	No	No
3533	Kuchaipal	0	0	0	0	0	0	0	No	Yes	No	Yes	No	Yes	No	No
3534	Malsol	0	0	0	0	0	0	0	No	Yes	No	Yes	No	No	No	No

Availability of toilet & others Yes / No				Communication and transport facilities (If amenities available code -Yes is given except for Village Pin Code ,If not available within the village , the distance range code viz; a for < 5 Kms, b for 5-10 Kms and c for 10+ kms of nearest place where facility is available is given).									
Community toilet including bath.	Community toilet excluding bath.	Rural sanitary mart or sanitary hardware outlet available near the village.	Community bio- gas or recycle of waste for productive use.	Post office(PO)	Sub post office (SPO)	Post & Telegraph office (P&TO)	Village Pin Code	Telephones (Land lines)	Public call office (PCO)	Mobile phone coverage	Name of Village	Serial Number	
47	48	49	50	51	52	53	54	55	56	57	2	1	
No	No	No	No		Yes	c	722150	Yes	Yes	Yes	Sonagara	3493	
No	No	No	No			c	722140	b	b	Yes	Lohamerya	3494	
No	No	No	No	b	b	c	722134	a	b	b	Jambani	3495	
No	No	No	No			c	722140	a	b	Yes	Bhadli	3496	
No	No	No	No	c	b	c	722140	b	c	a	Jhari	3497	
No	No	No	No	c	b	c	722140	a	b	b	Karambera	3498	
No	No	No	No	c	b	c	722160	a	b	b	Pukhuria	3499	
No	No	No	No	c	a	c	722148	Yes	Yes	Yes	Murkumbaratung	3500	
No	No	No	No		Yes	c	722134	Yes	Yes	Yes	Kadmagar	3501	
No	No	No	No			c	722148	Yes	Yes	Yes	Sagarbhanga	3502	
No	No	No	No			c	722134	Yes	Yes	Yes	Dhenga-Am	3503	
No	No	No	No			c	722134	b	b	Yes	Turubandh	3504	
No	No	No	No			c		a	b	Yes	Nischintapur	3505	
No	No	No	No			c		a	b	Yes	Dangarsai	3506	
No	No	No	No	b	c	c	722134	b	b	Yes	Masra	3507	
No	No	No	No	a	a	c	722134	a	b	b	Asurgerya Uttar	3508	
No	No	No	No	a	a	c	722134	a	b	b	Khairdungri	3509	
No	No	No	No	a	a	c	722134	Yes	b	Yes	Mukundapur	3510	
No	No	No	No	a	a	c	722134	Yes	a	Yes	Panrari	3511	
No	No	No	No	a		b	722134	b	b	b	Mahulbani	3512	
No	No	No	No		a	b	722134	a	b	b	Hariharganj	3513	
No	No	No	No	a		b	722134	a	b	b	Tungi	3514	
No	No	No	No			b	722134	a	Yes	Yes	Rautara	3515	
No	No	No	No	Yes	a	b	722134	Yes	c	Yes	Siromanipur	3516	
No	No	No	No	a		c	722134	a	Yes	Yes	Dhobasol	3517	
No	No	No	No	a		c		Yes	Yes	Yes	Dharampur	3518	
											Kajla	3519	
No	No	No	No	a	a	c	722134	a	c	b	Kajalkura	3520	
No	No	No	No	a	a	b	722134	Yes	b	Yes	Kamardiha	3521	
No	No	No	No	a	a	b	722134	Yes	b	Yes	Kankrasol	3522	
No	No	No	No	a	b	b	722134	a	a	Yes	Jamsol	3523	
No	No	No	No	a	b	b	722134	a	b	b	Banpathari	3524	
No	No	No	No	a	a	a	722134	Yes	b	Yes	Niljora	3525	
No	No	No	No	b	c	c	722134	a	Yes	Yes	Kuldiha	3526	
No	No	No	No			c	722134	b	b	Yes	Khardda	3527	
No	No	No	No	c	b	Yes	722134	a	Yes	Yes	Shyamsundarpur	3528	
No	No	No	No			b	722134	a	b	Yes	Jagannathpur	3529	
No	No	No	No	b	c	c	722134	b	a	b	Kalasol	3530	
No	No	No	No	c	c	c	722134	b	b	b	Jarka	3531	
No	No	No	No	c	c	Yes	722134	a	b	b	Sara	3532	
No	No	No	No	a	b	c	722140	b	a	c	Kuchaipal	3533	
No	No	No	No			c	722162	a	b	Yes	Malsol	3534	

Communication and transport facilities (If amenities available code -Yes is given except for Village Pin Code ,If not available within the village , the distance range code viz; a for < 5 Kms, b for 5-10 Kms and c for 10+ kms of nearest place where facility is available is given).													Village connected to highway (If amenities available code viz; a for < 5 Kms, b for 5-10 Kms and c for 10+ kms of nearest place where facility is available is given).			
Serial Number	Name of Village	Internet cafes/ Common service centre (CSC)	Private courier facility	Bus service (Public & Private)	Railway stations	Auto/Modified Autos	Taxis and Vans	Tractors	Cycle-pulled rickshaws(Manual & Machine driven)	Carts driven by animals	Sea /River ferry service	Connected to national highway(NH)	Connected to state highway(SH)	Connected to major district road (MDR)	Connected to others district road	Pucca roads
1	2	58	59	60	61	62	63	64	65	66	67	68	69	70	71	72
3493	Sonagara	b	Yes	Yes	c	Yes	a	Yes	Yes	c	c					a
3494	Lohamerya	c	b	Yes	c	b	a	b	Yes	c	c				a	b
3495	Jambani	b	b	b	c	b	a	b	Yes	c	c	c	c			b
3496	Bhadli	c	b	a	c	a	a	b	Yes	c	c					b
3497	Jhari	b	b	b	c	a	a	b	Yes	c	c					b
3498	Karambera	c	a	a	c	b	a	b	Yes	c	c					b
3499	Pukhuria	b	b	b	c	b	a	b	Yes	c	c				a	b
3500	Murkumbaratung	c	a	Yes	c	c	a	c	Yes	c	c			a		b
3501	Kadmagar	c	Yes	Yes	c	b	Yes	b	Yes	c	c				Yes	b
3502	Sagarbhanga	c	a	Yes	c	b	a	b	Yes	c	c				Yes	b
3503	Dhenga-Am	b	b	Yes	c	b	a	Yes	Yes	Yes	c				Yes	b
3504	Turubandh	c	b	a	c	c	a	c	Yes	c	c					b
3505	Nischintapur	c	a	b	c	c	a	c	Yes	c	c					a
3506	Dangarsai	b	b	a	c	c	c	c	Yes	c	c				b	a
3507	Masra	c	b	a	c	a	a	c	Yes	Yes	c	c	c	c		a
3508	Asurgerya Uttar	c	a	Yes	c	a	a	Yes	Yes	Yes	c	c	c		Yes	Yes
3509	Khairdungri	b	a	b	c	b	b	c	Yes	Yes	c	c	c			a
3510	Mukundapur	b	b	a	c	b	b	Yes	Yes	Yes	c	c	c	a	Yes	a
3511	Panrari	a	Yes	Yes	c	a	Yes	Yes	Yes	Yes	c		Yes		Yes	Yes
3512	Mahulbani	c	b	Yes	c	b	a	Yes	Yes	Yes	c		Yes		Yes	Yes
3513	Hariharganj	c	b	Yes	c	b	a	Yes	Yes	Yes	c	c	c		Yes	Yes
3514	Tungi	b	c	a	c	b	a	c	Yes	Yes	c	c	c		Yes	a
3515	Rautara	a	a	a	c	b	a	c	Yes	Yes	c	c	c		Yes	Yes
3516	Siromanipur	c	c	Yes	c	a	Yes	Yes	Yes	Yes	c	c	c		Yes	Yes
3517	Dhobasol	a	a	Yes	c	a	Yes	Yes	Yes	Yes	c	c	Yes		Yes	Yes
3518	Dharampur	a	a	Yes	c	a	Yes	Yes	Yes	Yes	c	c	c	Yes	Yes	Yes
3519	Kajla															
3520	Kajalkura	c	c	a	c	a	a	c	a	c	c	c	c			a
3521	Kamardiha	a	a	Yes	c	b	Yes	Yes	Yes	Yes	c	c	c		Yes	a
3522	Kankrasol	c	b	a	c	c	a	Yes	a	Yes	c	c	c	Yes	Yes	Yes
3523	Jamsol	a	a	Yes	c	Yes	Yes	Yes	Yes	Yes	c		a	Yes	a	a
3524	Banpathari	b	b	a	c	b	b	b	a	Yes	c	c	a	a	a	Yes
3525	Niljora	b	a	Yes	c	a	Yes	Yes	a	c	c			Yes	Yes	Yes
3526	Kuldiha	c	c	Yes	c	b	b	b	b	Yes	c	c	b			a
3527	Khardda	b	b	a	c	c	a	c	Yes	c	c					a
3528	Shyamsundarpur	a	b	a	c	a	a	a	Yes	Yes	c	c	c	a	a	Yes
3529	Jagannathpur	c	b	b	c	c	a	b	Yes	c	c					a
3530	Kalasal	c	b	b	c	b	b	b	Yes	Yes	c	c	b	b		a
3531	Jarka	c	b	a	c	c	a	c	a	Yes	c					a
3532	Sara	c	b	Yes	c	b	a	b	Yes	Yes	c					a
3533	Kuchaipal	b	b	b	c	b	b	b	Yes	Yes	c					a
3534	Malsol	c	b	b	c	c	a	c	Yes	c	c					a

ys,village roads, banks & credit societies
 :-Yes is given, If not available within the
 code viz; a for < 5 Kms, b for 5-10 Kms
 place where facility is available is given).

Availability of miscellaneous facilities (If amenities available code -Yes is given, If not
 available within the village , the distance range code viz; a for < 5 Kms, b for 5-10 Kms
 and c for 10+ kms of nearest place where facility is available is given).

73	74	75	76	77	78	79	80	81	82	83	84	85	86	87	Name of Village	Serial Number
Yes						c	Yes	Yes	c	Yes	Yes	Yes	Yes	Yes	Sonagara	3493
Yes						c	Yes	Yes	c	Yes	Yes	Yes	Yes	Yes	Lohamerya	3494
b				b	c	c	Yes	Yes	c	b	Yes	Yes	Yes	Yes	Jambani	3495
Yes				c	c	c	Yes	Yes	c	Yes	Yes	Yes	Yes	Yes	Bhadli	3496
Yes				c	c	c	Yes	Yes	c	c	b	Yes	Yes	Yes	Jhari	3497
Yes				c	c	c	Yes	Yes	c	Yes	Yes	Yes	Yes	Yes	Karambera	3498
Yes				c	c	c	Yes	Yes	c	Yes	Yes	Yes	Yes	Yes	Pukhuria	3499
Yes				c	c	c	Yes	Yes	c	Yes	Yes	Yes	Yes	Yes	Murkumbaratung	3500
Yes				b	c	c	Yes	Yes	Yes	Yes	Yes	Yes	Yes	Yes	Kadmagar	3501
Yes				c	c	c	Yes	Yes	Yes	Yes	Yes	Yes	Yes	Yes	Sagarbhanga	3502
Yes				c	c	c	Yes	Yes	c	Yes	Yes	Yes	Yes	Yes	Dhenga-Am	3503
b						c	Yes	Yes	c	Yes	Yes	Yes	Yes	Yes	Turubandh	3504
a		Yes				c	Yes	Yes	c	Yes	Yes	Yes	Yes	Yes	Nischintapur	3505
b				c	c	c	Yes	Yes	c	Yes	Yes	Yes	Yes	Yes	Dangarsai	3506
Yes				c	c	c	Yes	Yes	c	Yes	Yes	Yes	Yes	Yes	Masra	3507
Yes				c	c	c	Yes	Yes	c	Yes	Yes	Yes	Yes	Yes	Asurgerya Uttar	3508
a			b	c	c	c	Yes	a	c	b	b	Yes	Yes	Yes	Khairdungri	3509
b			b	c	c	c	Yes	Yes	c	b	Yes	Yes	Yes	Yes	Mukundapur	3510
Yes	a	Yes	Yes	a	c	c	a	a	c	a	a	Yes	Yes	Yes	Panrari	3511
Yes				a	c	c	Yes	Yes	c	a	a	Yes	Yes	Yes	Mahulbani	3512
Yes				a	c	c	Yes	a	c	a	Yes	Yes	Yes	Yes	Hariharganj	3513
Yes	Yes			a	c	c	Yes	Yes	Yes	Yes	Yes	Yes	Yes	Yes	Tungi	3514
Yes				a	c	c	Yes	a	c	Yes	Yes	Yes	Yes	Yes	Rautara	3515
Yes				a	c	c	Yes	a	c	a	Yes	Yes	Yes	Yes	Siromanipur	3516
Yes		a		a	c	c	Yes	Yes	c	Yes	Yes	Yes	Yes	Yes	Dhobasol	3517
Yes	Yes			a	c	c	Yes	Yes	c	Yes	Yes	Yes	Yes	Yes	Dharampur	3518
															Kajla	3519
b						c	Yes	Yes	c	Yes	Yes	Yes	Yes	Yes	Kajalkura	3520
a				a	c	c	Yes	Yes	c	Yes	Yes	Yes	Yes	Yes	Kamardiha	3521
Yes	a			a	c	c	Yes	a	c	a	Yes	a	a	a	Kankrasol	3522
Yes		Yes	c	a	c	Yes	Yes	Yes	c	Yes	Yes	Yes	Yes	Yes	Jamsol	3523
Yes			c	b	c	b	Yes	a	c	a	b	Yes	Yes	Yes	Banpathari	3524
Yes				a	c	c	Yes	Yes	c	Yes	Yes	Yes	Yes	Yes	Niljora	3525
b	Yes	Yes	Yes	b	c	c	Yes	Yes	c	Yes	Yes	Yes	Yes	Yes	Kuldiha	3526
a			Yes			c	Yes	Yes	c	Yes	Yes	Yes	Yes	Yes	Khardda	3527
Yes	a			b	c	c	Yes	Yes	Yes	Yes	Yes	Yes	Yes	Yes	Shyamsundarpur	3528
b						c	Yes	Yes	c	Yes	Yes	Yes	Yes	Yes	Jagannathpur	3529
a				c	c	c	Yes	Yes	c	Yes	Yes	Yes	Yes	Yes	Kalasal	3530
a		Yes				Yes	Yes	Yes	c	Yes	Yes	Yes	Yes	Yes	Jarka	3531
Yes		Yes				c	Yes	Yes	c	Yes	Yes	Yes	Yes	Yes	Sara	3532
Yes				c	c	c	a	b	c	Yes	Yes	Yes	Yes	Yes	Kuchaipal	3533
a			Yes			c	Yes	Yes	c	Yes	Yes	Yes	Yes	Yes	Malsol	3534

Availability of miscellaneous facilities (If amenities available code -Yes is given, If not available within the village , the distance range code viz; a for < 5 Kms, b for 5-10 Kms and c for 10+ kms of nearest place where facility is available is given).													Availability of electricity (Yes/No)			
Serial Number	Name of Village	ASHA (Accredited Social Health Activist)	Community centre with/without TV	Sports Field,	Sports Club / Recreation Centre	Cinema / Video Hall	Public Library	Public Reading Room	Newspaper Supply	Assembly Polling station	Birth & Death Registration Office	Power Supply for Domestic Use (ED)	Power Supply for Agricultural Use (EAG)	Power Supply for Commercial Use (EC)	Power Supply for All Uses (EA)	
1	2	88	89	90	91	92	93	94	95	96	97	98	99	100	101	
3493	Sonagara	Yes	Yes	Yes	Yes	Yes	Yes	Yes	Yes	Yes	Yes	Yes	No	No	No	
3494	Lohamerya	Yes	Yes	Yes	Yes	Yes	Yes	Yes	Yes	Yes	Yes	Yes	Yes	Yes	Yes	
3495	Jambani	Yes	Yes	Yes	Yes	b	b	b	b	a	Yes	Yes	No	No	No	
3496	Bhadli	Yes	Yes	Yes	Yes	Yes	Yes	Yes	Yes	Yes	b	Yes	No	No	No	
3497	Jhari	Yes	Yes	Yes	Yes	Yes	Yes	Yes	Yes	Yes	Yes	Yes	No	No	No	
3498	Karambera	Yes	Yes	Yes	Yes	Yes	Yes	Yes	Yes	Yes	Yes	Yes	No	No	No	
3499	Pukhuria	Yes	Yes	Yes	Yes	Yes	Yes	Yes	Yes	Yes	Yes	Yes	No	No	No	
3500	Murkumbaratung	Yes	Yes	Yes	Yes	Yes	Yes	Yes	Yes	Yes	Yes	Yes	No	No	No	
3501	Kadmagar	Yes	Yes	Yes	Yes	Yes	Yes	Yes	Yes	Yes	Yes	Yes	No	Yes	No	
3502	Sagarbhanga	Yes	Yes	Yes	Yes	Yes	Yes	Yes	Yes	Yes	Yes	Yes	No	Yes	No	
3503	Dhenga-Am	Yes	Yes	Yes	Yes	Yes	Yes	Yes	Yes	Yes	Yes	Yes	No	No	No	
3504	Turubandh	Yes	Yes	Yes	Yes	Yes	Yes	Yes	Yes	Yes	Yes	Yes	No	No	No	
3505	Nischintapur	Yes	Yes	Yes	Yes	Yes	b	a	Yes	a	b	Yes	No	No	No	
3506	Dangarsai	Yes	Yes	Yes	Yes	Yes	Yes	Yes	Yes	Yes	Yes	Yes	No	No	No	
3507	Masra	Yes	Yes	Yes	Yes	b	b	b	Yes	Yes	b	Yes	No	Yes	No	
3508	Asurgerya Uttar	Yes	Yes	Yes	a	a	a	a	a	a	b	Yes	No	No	No	
3509	Khairdungri	Yes	Yes	Yes	b	b	b	b	a	a	a	Yes	No	No	No	
3510	Mukundapur	Yes	Yes	Yes	Yes	b	b	b	Yes	Yes	b	Yes	Yes	Yes	Yes	
3511	Panrari	Yes	a	Yes	Yes	a	a	a	a	Yes	a	Yes	No	No	No	
3512	Mahulbani	Yes	Yes	Yes	a	a	Yes	Yes	Yes	Yes	Yes	Yes	No	No	No	
3513	Hariharganj	Yes	Yes	Yes	a	a	a	a	Yes	a	a	Yes	No	No	No	
3514	Tungi	Yes	Yes	Yes	a	a	b	b	a	a	Yes	Yes	No	No	No	
3515	Rautara	Yes	Yes	Yes	a	a	a	a	Yes	Yes	a	Yes	No	No	No	
3516	Siromanipur	a	Yes	a	Yes	a	a	a	a	a	a	Yes	No	No	No	
3517	Dhobasol	Yes	Yes	Yes	Yes	Yes	Yes	Yes	Yes	Yes	Yes	Yes	No	Yes	No	
3518	Dharampur	Yes	Yes	Yes	a	a	a	a	Yes	Yes	a	Yes	Yes	Yes	Yes	
3519	Kajla															
3520	Kajalkura	Yes	Yes	Yes	a	a	Yes	Yes	Yes	Yes	Yes	Yes	No	No	No	
3521	Kamardiha	Yes	Yes	Yes	a	a	a	a	Yes	Yes	a	Yes	Yes	Yes	Yes	
3522	Kankrasol	Yes	Yes	a	a	a	Yes	a	a	a	a	Yes	No	No	No	
3523	Jamsol	Yes	Yes	Yes	Yes	Yes	Yes	Yes	Yes	Yes	Yes	Yes	No	No	No	
3524	Banpathari	Yes	b	a	a	Yes	a	a	a	Yes	a	Yes	No	No	No	
3525	Niljora	Yes	Yes	Yes	Yes	Yes	Yes	Yes	Yes	Yes	Yes	Yes	No	Yes	No	
3526	Kuldiha	Yes	Yes	Yes	Yes	Yes	Yes	Yes	Yes	Yes	Yes	Yes	No	No	No	
3527	Khardda	Yes	Yes	Yes	Yes	Yes	Yes	Yes	Yes	Yes	Yes	Yes	No	No	No	
3528	Shyamsundarpur	Yes	Yes	Yes	Yes	Yes	Yes	Yes	Yes	Yes	b	Yes	No	Yes	No	
3529	Jagannathpur	Yes	Yes	a	a	b	a	Yes	b	Yes	a	Yes	No	No	No	
3530	Kalasal	Yes	Yes	Yes	Yes	Yes	Yes	Yes	Yes	Yes	Yes	Yes	No	No	No	
3531	Jarka	Yes	Yes	Yes	Yes	Yes	Yes	Yes	Yes	Yes	Yes	Yes	No	No	No	
3532	Sara	Yes	Yes	Yes	Yes	Yes	Yes	Yes	Yes	Yes	Yes	Yes	No	No	No	
3533	Kuchaipal	Yes	c	a	Yes	b	b	b	b	a	a	Yes	No	No	No	
3534	Malsol	Yes	Yes	Yes	Yes	Yes	Yes	Yes	Yes	Yes	Yes	Yes	No	No	No	

Nearest Town		Land Use							
		Area under different types of land use (in hectares rounded up to one decimal place)							
Name	Distance range code i.e. a for < 5 Kms, b for 5-10 Kms and c for 10+ kms .	Forests	Area under Non-agricultural Uses	Barren and Un-cultivable land	Permanent Pastures and Other Grazing Lands	Land Under Miscellaneous Tree Crops etc.	Culturable Waste Land	Name of Village	Serial Number
102	103	104	105	106	107	108	109	2	1
KHATRA	c	394.6	27.5	0	0	0	0	Sonagara	3493
KHATRA	c	87	89.9	0	0	0	0	Lohamerya	3494
KHATRA	c	0	11	0	0	0	0	Jambani	3495
KHATRA	c	0	106	0	0	0	0	Bhadli	3496
KHATRA	c	320.5	18.2	0	0	0	0	Jhari	3497
KHATRA	c	262	28.2	0	0	0	0	Karambera	3498
KHATRA	c	151.8	39	0	0	0	0	Pukhuria	3499
KHATRA	c	144.1	94	0	0	0	0	Murkumbaratung	3500
KHATRA	c	0	97.9	0	0	0	0	Kadmagar	3501
KHATRA	c	0	3.4	0	0	0	0	Sagarbhanga	3502
KHATRA	c	163.1	113.6	0	0	0	0	Dhenga-Am	3503
KHATRA	c	0	33.8	0	0	0	0	Turubandh	3504
KHATRA	c	0	37.8	0	0	0	0	Nischintapur	3505
KHATRA	c	0	115.7	0	0	0	0	Dangarsai	3506
KHATRA	c	105.6	250	0	0	0	0	Masra	3507
KHATRA	c	0	8.3	0	0	0	0	Asurgerya Uttar	3508
KHATRA	c	53	10.7	0	0	0	0	Khairdungri	3509
KHATRA	c	0	23.2	0	0	0	0	Mukundapur	3510
KHATRA	b	0	166.8	0	0	0	0	Panrari	3511
KHATRA	c	0	3.5	0	0	0	0	Mahulbani	3512
KHATRA	c	0	44.1	0	0	0	0	Hariharganj	3513
KHATRA	c	0	7.8	0	0	0	0	Tungi	3514
KHATRA	c	0	23.8	0	0	0	0	Rautara	3515
KHATRA	c	0	10.2	0	0	0	0	Siromanipur	3516
KHATRA	c	0	4.8	0	0	0	0	Dhobasol	3517
KHATRA	b	0	4.9	0	0	0	0	Dharampur	3518
		1.6	0	0	0	0	0	Kajla	3519
KHATRA	b	0	1.9	0	0	0	0	Kajalkura	3520
KHATRA	c	0	8	0	0	0	0	Kamardiha	3521
KHATRA	c	0	7.3	0	0	0	0	Kankrasol	3522
KHATRA	c	0	0	0	0	0	0	Jamsol	3523
KHATRA	c	71.9	1.5	0	0	0	0	Banpathari	3524
KHATRA	c	209	0	0	0	0	0	Niljora	3525
KHATRA	c	41.3	2.3	0	0	0	0	Kuldiha	3526
KHATRA	c	91.3	12	0	0	0	0	Khardda	3527
KHATRA	c	67.3	37.7	0	0	0	0	Shyamsundarpur	3528
KHATRA	c	0	5	0	0	0	0	Jagannathpur	3529
KHATRA	c	0	25	0	0	0	0	Kalasol	3530
KHATRA	c	0	12.3	0	0	0	0	Jarka	3531
KHATRA	c	0	303.5	0	0	0	0	Sara	3532
KHATRA	c	27.3	0	0	0	0	0	Kuchaipal	3533
KHATRA	c	0	142.4	0	0	0	0	Malsol	3534

Land Use												
Area under different types of land use (in hectares rounded up to one decimal place)							Area irrigated by source (in hectare).					
Serial Number	Name of Village	Fallow lands other than current fallows	Current Fallows	Net Area Sown	Total Irrigated Land Area	Total Un-irrigated Land Area	Canals (C)	Wells/Tube-wells(W/TW)	Tanks/Lakes(T/L)	Water Falls(WF)	Others(O)	
1	2	110	111	112	113	114	115	116	117	118	119	
3493	Sonagara	0	0	386.5	288	98.5	275	3	10	0	0	
3494	Lohamerya	0	0	115.7	115	0.8	107	2	0	0	6	
3495	Jambani	0	0	119.6	52	67.6	52	0	0	0	0	
3496	Bhadli	0	0	106	32	74	30	0	0	0	2	
3497	Jhari	0	0	101	35	66	25	0	0	0	10	
3498	Karambera	0	0	122.6	40	82.6	0	4	0	0	36	
3499	Pukhuria	0	0	113.3	23	90.3	0	2	0	0	21	
3500	Murkumbaratung	0	0	126	26	100	0	2	0	0	24	
3501	Kadmagar	0	0	227.9	68	159.9	50	17	0	0	1	
3502	Sagarbhanga	0	0	250.6	72.2	178.5	20	2	1	0	49.2	
3503	Dhenga-Am	0	0	191.8	31	160.8	4	2	5	0	20	
3504	Turubandh	0	0	195.1	64.6	130.5	15.4	0	0	0	49.2	
3505	Nischintapur	0	0	471.4	70.4	401	15.4	0	0	0	55	
3506	Dangarsai	0	0	102.4	15	87.4	10	2	3	0	0	
3507	Masra	0	0	33.9	27	6.9	25	0	2	0	0	
3508	Asurgerya Uttar	0	0	234.4	195	39.4	18.6	0	0	0	176.4	
3509	Khairdungri	0	0	120.9	58	62.9	58	0	0	0	0	
3510	Mukundapur	0	0	176.2	80	96.2	80	0	0	0	0	
3511	Panrari	0	0	182.6	64.4	118.2	64.4	0	0	0	0	
3512	Mahulbani	0	0	38.2	14	24.2	14	0	0	0	0	
3513	Hariharganj	0	0	135.8	56.4	79.4	56.4	0	0	0	0	
3514	Tungi	0	0	40.7	32	8.7	32	0	0	0	0	
3515	Rautara	0	0	98.7	76.8	21.9	76.8	0	0	0	0	
3516	Siromanipur	0	0	119.2	81.6	37.6	81.6	0	0	0	0	
3517	Dhobasol	0	0	75.3	44	31.3	44	0	0	0	0	
3518	Dharampur	0	0	66.2	40	26.2	0	0	0	0	40	
3519	Kajla	0	0	33.2	0	33.2	0	0	0	0	0	
3520	Kajalkura	0	0	41.8	0	41.8	0	0	0	0	0	
3521	Kamardiha	0	0	45.4	32	13.4	32	0	0	0	0	
3522	Kankrasol	0	0	72.5	40	32.5	40	0	0	0	0	
3523	Jamsol	0	0	242.3	242.3	0	242.3	0	0	0	0	
3524	Banpathari	0	0	189.6	112.9	76.6	112.9	0	0	0	0	
3525	Niljora	0	0	0	0	0	0	0	0	0	0	
3526	Kuldiha	0	0	256.6	170	86.6	170	0	0	0	0	
3527	Khardda	0	0	150.3	64	86.3	64	0	0	0	0	
3528	Shyamsundarpur	0	0	133.7	26.4	107.3	26.4	0	0	0	0	
3529	Jagannathpur	0	0	59.1	50	9.1	0	0	0	0	50	
3530	Kalasal	0	0	163.7	60	103.7	60	0	0	0	0	
3531	Jarka	0	0	103	62.7	40.3	62.7	0	0	0	0	
3532	Sara	0	0	149.4	10.1	139.3	10.1	0	0	0	0	
3533	Kuchaipal	0	0	138.3	40.1	98.2	0	0	0	0	40.1	
3534	Malsol	0	0	140.8	8	132.8	0	0	0	0	8	

Name of three most important commodities manufactured			Name of Village	Serial Number
First	Second	Third		
120	121	122	2	1

Sonagara	3493
Lohamerya	3494
Jambani	3495
Bhadli	3496
Jhari	3497
Karambera	3498
Pukhuria	3499
Murkumbaratung	3500
Kadmagar	3501
Sagarbhanga	3502
Dhenga-Am	3503
Turubandh	3504
Nischintapur	3505
Dangarsai	3506
Masra	3507
Asurgerya Uttar	3508
Khairdungri	3509
Mukundapur	3510
Panrari	3511
Mahulbani	3512
Hariharganj	3513
Tungi	3514
Rautara	3515
Siromanipur	3516
Dhobasol	3517
Dharampur	3518
Kajla	3519
Kajalkura	3520
Kamardiha	3521
Kankrasol	3522
Jamsol	3523
Banpathari	3524
Niljora	3525
Kuldiha	3526
Khardda	3527
Shyamsundarpur	3528
Jagannathpur	3529
Kalasel	3530
Jarka	3531
Sara	3532
Kuchaipal	3533
Malsol	3534

Census of India 2011
Amenities and Land use

Serial Number	Name of Village	Location code no.	Total area of the village (in hectares rounded up to one decimal place)	Total population (2011 census)	Number of households (2011 census)	Number of educational amenities available in village , the distance range code viz; a for 0-5 kms, b for 5-10 kms, c for 10+ kms of nearest place where facility is available							
						Pre-Primary school (PP)	Primary school (P)	Middle school (M)	Secondary School (S)	Senior Secondary school (SS)	Degree college of arts science & commerce (ASC)	Engineering college(EC)	Medical college (MC)
1	2	3	4	5	6	7	8	9	10	11	12	13	14
3535	Samarpacha	329494	220.1	529	126	1	1						
3536	Dhanghari	329495	103.3	553	105	1	1						
3537	Ledra	329496	398.1	1523	351	2	2						
3538	Khorigerya	329497	332.1	1701	382	2	2	1					
3539	Lakat	329498	222.3	1080	241	1	1	b	a	a			
3540	Matgoda	329499	330.7	5197	1112	2	3	4	2	1	b	c	c
3541	Sarigari	329500	297.3	1527	314	1	1	1	1	1	c	c	c
3542	Makli	329501	184.4	516	109	1	1	b	b	b			
3543	Kelepara	329502	245	2463	512	1	1						
3544	Rajgan	329503	179.4	995	211	2	2	b	b	b	c		c
3545	Jadab Nagar	329504	140.6	919	189	1	1						
3546	Jashpara	329505	89.3	896	192	1	1						
3547	Dubrajpur	329506	136.7	946	193	1	1						
3548	Nayapara	329507	159.6	112	28	1	1	a	a	a	c	c	c
3549	Uparbanda	329508	137.4	2142	410	2	2	1			c	c	c
3550	Dublala	329509	98.2	1244	244	1	1				c	c	c
3551	Simli	329510	140.5	2147	410	2	2	1	a	a	c	c	c
3552	Barapara	329511	145.8	1043	214	2	2	1	a	a	c	c	c
3553	Anara	329512	123.7	930	220			1					
3554	Danpara	329513	90	71	13	2	1	a	a	a	c		
3555	Kargarli	329514	123.7	766	168	1	1						
3556	Dulapara	329515	45.8	433	97	1	1						
3557	Asarda	329516	77.1	609	122	1	1						
3558	Chandpara	329517	81.4	757	160	1	1	1	b	b	c	c	c
3559	Budha Kalsapa	329518	112.9	0	0								
3560	Belbani	329519	107.1	0	0								
3561	Amchurya	329520	152.2	1085	216	1	1	1	1	1	c		
3562	Benakata	329521	104.8	366	71	1	1	a	b	c	c	c	
3563	Patlurki	329522	68.2	0	0								
3564	Demushunya	329523	180.4	1697	342	2	2				c	c	
3565	Satpatta	329524	220.4	1890	381	2	1	1	1	1	c	c	c
3566	Mandankuli	329525	338.8	4011	901	2	2	2	2	2	c	c	c
3567	Madanpur	329526	186.7	836	182	1	1	b	b	c	c	c	
3568	Asurgerya	329527	178.8	429	118	2	2	a	a	a	c	c	c
3569	Belpahari	329528	223.5	466	103	2	2	a	a	a	c	c	c
3570	Amritpal	329529	232	301	66	1	1	b	a	b	c	c	c
3571	Dudhya	329530	287.8	1134	245	1	1	2	1	1			
3572	Magra	329531	225	1125	251	3	3						
3573	Garpahar	329532	343.1	678	150	1	1	b	b	c	c	c	
3574	Raspal	329533	317.8	1052	230	1	1	2	b	b	c	c	c
3575	Debsol	329534	210.3	891	180	1	1	a	a	a	c		
3576	Ghatusol	329535	200.3	261	59	1	1				c	c	c

- Village Directory

(As in 2009)

le. (If not available within the < 5 Kms, b for 5-10 Kms and c if facility is available is given).						Number of Medical Amenities available. (If not available within the village, the distance range code viz; a for < 5 Kms, b for 5-10 Kms and c for 10+ kms of nearest place where facility is available is given).						Name of Village	Serial Number						
Management institute (MI)	Polytechnic (Pt)	Vocational training school /ITI	Non-formal training centre (NFTC)	Special school for disabled (SSD)	Others (specify)	Community health centre (CHC)	Primary health centre (PHC)	Primary health sub centre (PHS)	Maternity and child welfare centre (MCW)	T.B. clinic (TBC)	Hospital-allopathic (HA)			Hospital-alternative medicine (HO)	Dispensary (D)	Veterinary hospital (VH)	Mobile health clinic (MHC)	Family welfare centre (FWC)	
15	16	17	18	19	20	21	22	23	24	25	26	27	28	29	30	31	2	1	
																		Samarpacha	3535
																		Dhanghari	3536
																		Ledra	3537
																		Khargerya	3538
						2	2		2	1	2	2	2	2	2	2	2	Lakat	3539
c	c	c	c	c		2	1	1	3	c	1							Matgoda	3540
c	c	c		c		c	c	b	c	b	c		c			c		Sarigari	3541
						2	2		2	2	2	2	2	2	2	2	2	Makli	3542
									1									Kelepara	3543
c	c					b	b	a		c	b	b	b	b	b	b		Rajgan	3544
								1										Jadab Nagar	3545
						2			2									Jashpara	3546
								1	1									Dubrajpur	3547
c	c	c	c			a			1	b	b		a		a		Nayapara	3548	
c	c	c				a			1	a	a		a		a		Uparbanda	3549	
c	c	c				2	1	1	2	2	2	2	2	2	2	2	2	Dublala	3550
c	c	c	c			a		1	1	2	a	a	a	a	a	a		Simli	3551
c	c	c				a	a	a	1	a	a		a	c	a			Barapara	3552
						b		1	2	2	2	2	2	2	2	2	2	Anara	3553
		b				b	b			b	a		b	b	b			Danrpara	3554
						b		a	a	c	b		b	b	b	a		Kargarli	3555
								b	c	c	b							Dulapara	3556
																		Asarda	3557
c	c	c				c	b	b	c	c	b	c	c	b	b	b		Chandpara	3558
																		Budha Kalsapa	3559
																		Belbani	3560
c		c	c	c		c	c	b	b	c	c	c	c	c	c	c		Amchurya	3561
c	c	c		c		c	c	a	c	a	c		c	c	c	c		Benakata	3562
																		Patlurki	3563
c	c	c		c		c	c	1	c	c	c	c	a	c				Demushunya	3564
c	c	c		c		c	c	a	c	a	c		c	c	c	c		Satpatta	3565
c	c	c		c		c	c	1	c		c					c		Mandankuli	3566
c	c	c		c		c	c	a	c	a	c		b			c		Madanpur	3567
c	c	c	c	c		a	b	1	c	b	b	c	b	c	c	c		Asurgerya	3568
c	c	c	c	c		a	c	a	c	c	c	c	c	c	c	c		Belpahari	3569
c	c	c	c			b	c	b	c	c	c	c	c	c	c	c		Amritpal	3570
								1									1	Dudhya	3571
																		Magra	3572
		c	c			b	a		c	c								Garpahar	3573
c	c	c	c			2	2	1	2	2	2	2	2	2				Raspal	3574
		c				2	2		2	2	2	2	2	2	2	2	2	Debsol	3575
c	c	c	c	c		b	a	a	c	c		c	c	c	c	c		Ghatuol	3576

Serial Number	Name of Village	Number of Non-Government Medical Amenities available.							Availability of drinking water - Yes / No							
		Charitable non Govt. hospital/Nursing home.	Medical practitioner with MBBS Degree	Medical practitioner with other degree	Medical practitioner with no degree	Traditional practitioner and faith healer .	Medicine Shop	Others	Tap water (Treated/Untreated)	Well water (Covered / Uncovered well)	Hand Pump	Tube wells / Bore well	Spring	River / Canal	Tank / Pond / Lake	Others
1	2	32	33	34	35	36	37	38	39	40	41	42	43	44	45	46
3535	Samarpacha	0	0	0	0	0	0	0	No	Yes	No	Yes	No	Yes	No	No
3536	Dhanghari	0	0	0	0	0	0	0	No	Yes	No	No	No	No	No	No
3537	Ledra	0	0	0	0	0	0	0	No	Yes	No	Yes	No	No	No	No
3538	Khorigerya	0	0	0	0	0	0	0	No	Yes	No	Yes	No	No	No	No
3539	Lakat	0	2	1	2	2	0	0	No	Yes	No	Yes	No	No	Yes	No
3540	Matgoda	0	3	1	1	1	4	0	No	Yes	Yes	Yes	No	No	Yes	No
3541	Sarigari	0	0	0	0	0	0	0	No	No	No	No	No	Yes	Yes	No
3542	Makli	0	0	1	0	0	0	0	No	No	No	Yes	No	No	Yes	No
3543	Kelepara	0	0	1	0	0	0	0	No	Yes	No	Yes	No	No	Yes	No
3544	Rajgan	0	0	0	0	0	0	0	No	Yes	Yes	Yes	No	No	Yes	No
3545	Jadab Nagar	0	0	1	0	0	0	0	No	Yes	No	Yes	No	No	Yes	No
3546	Jashpara	0	0	0	0	0	0	0	No	No	No	Yes	No	No	Yes	No
3547	Dubrajpur	0	0	0	0	0	0	0	No	No	Yes	No	No	No	Yes	No
3548	Nayapara	0	0	0	0	0	0	0	Yes	No	No	Yes	No	No	No	No
3549	Uparbanda	0	0	0	0	0	0	0	Yes	Yes	No	No	No	No	No	No
3550	Dublala	2	2	2	2	2	2	2	No	No	No	Yes	No	No	No	No
3551	Simli	0	0	0	0	0	0	0	No	No	Yes	No	No	No	No	No
3552	Barapara	0	0	1	0	0	0	0	No	Yes	No	Yes	No	Yes	Yes	No
3553	Anara	2	2	1	2	2	2	2	No	Yes	No	Yes	No	No	Yes	No
3554	Danrpara	0	0	1	0	0	0	0	No	No	No	Yes	No	Yes	Yes	No
3555	Kargarli	0	0	0	0	0	0	0	No	No	Yes	No	No	Yes	Yes	No
3556	Dulapara	0	0	0	0	0	0	0	No	No	Yes	Yes	No	No	No	No
3557	Asarda	0	0	0	0	0	0	0	No	No	Yes	Yes	No	No	No	No
3558	Chandpara	0	0	0	0	0	0	0	No	No	Yes	No	No	No	No	No
3559	Budha Kalsapa															
3560	Belbani															
3561	Amchurya	0	0	0	0	0	0	0	No	No	Yes	No	No	No	Yes	No
3562	Benakata	0	0	0	0	0	0	0	No	No	No	No	No	No	No	No
3563	Patlurki															
3564	Demushunya	0	0	0	0	1	0	0	No	Yes	Yes	No	No	No	Yes	No
3565	Satpatta	0	0	0	2	0	0	0	No	No	No	Yes	No	No	Yes	No
3566	Mandankuli	0	0	0	1	0	0	0	No	Yes	No	Yes	No	Yes	No	No
3567	Madanpur	0	0	0	0	0	0	0	No	Yes	No	No	No	Yes	Yes	No
3568	Asurgerya	0	0	0	0	0	0	0	No	Yes	Yes	No	No	Yes	Yes	No
3569	Belpahari	0	0	0	0	0	0	0	No	Yes	Yes	No	No	No	No	No
3570	Amritpal	0	0	0	0	0	0	0	No	Yes	Yes	No	No	No	No	No
3571	Dudhya	0	0	0	0	0	0	0	No	Yes	No	No	No	No	No	No
3572	Magra	0	0	0	2	0	0	0	No	Yes	No	Yes	No	Yes	No	No
3573	Garpahar	0	0	0	0	0	0	0	No	Yes	No	Yes	No	No	Yes	No
3574	Raspal	2	2	2	2	2	2	2	No	Yes	No	Yes	No	Yes	Yes	No
3575	Debsol	0	0	0	0	0	0	0	No	Yes	No	Yes	No	No	Yes	No
3576	Ghatuol	0	0	0	0	0	0	0	No	Yes	No	Yes	No	Yes	Yes	No

Availability of toilet & others Yes / No				Communication and transport facilities (If amenities available code -Yes is given except for Village Pin Code ,If not available within the village , the distance range code viz; a for < 5 Kms, b for 5-10 Kms and c for 10+ kms of nearest place where facility is available is given).								
Community toilet including bath.	Community toilet excluding bath.	Rural sanitary mart or sanitary hardware outlet available near the village.	Community bio- gas or recycle of waste for productive use.	Post office(PO)	Sub post office (SPO)	Post & Telegraph office (P&TO)	Village Pin Code	Telephones (Land lines)	Public call office (PCO)	Mobile phone coverage	Name of Village	Serial Number
47	48	49	50	51	52	53	54	55	56	57	2	1
No	No	No	No			b	722134	b	b	b	Samarpacha	3535
No	No	No	No			c	722134	a	b	Yes	Dhanghari	3536
No	No	No	No			c	722140	a	b	Yes	Ledra	3537
No	No	No	No			c	722134	a	b	Yes	Kharigerya	3538
No	No	No	No	b	a	c	722134	a	a	b	Lakat	3539
No	No	Yes	No	b	Yes	c	722134	Yes	Yes	b	Matgoda	3540
No	No	No	No	a	b	c	722134	a	a	Yes	Sarigari	3541
No	No	No	No	b	b	b	722134	b	b	Yes	Makli	3542
No	No	No	No	a	a	c	722134	Yes	b	Yes	Kelepara	3543
No	No	No	No	a	b	c	722134	b	b	b	Rajgan	3544
No	No	Yes	No	a	a	c	722134	a	a	Yes	Jadab Nagar	3545
No	No	No	No			c	722134	b	b	Yes	Jashpara	3546
No	No	No	No	a	a	c	722134	a	a	a	Dubrajpur	3547
No	No	No	No			a	722134	a	b	b	Nayapara	3548
No	No	No	No			a	722134	a	b	b	Uparbanda	3549
No	No	No	No	a	a	c	722134	b	b	b	Dublala	3550
No	No	No	No	a	a	c	722156	a	Yes	Yes	Simli	3551
No	No	No	No	a	a	c	722134	a	a	Yes	Barapara	3552
No	Yes	No	No	a	a	c	722134	a	a	Yes	Anara	3553
No	No	No	No	a	b	c	722134	a	b	Yes	Danrpara	3554
No	No	No	No	b	a	b	722134	b	b	Yes	Kargarli	3555
No	No	No	No	c	b	c	722150	b	b	Yes	Dulapara	3556
No	No	No	No	c	b	c	722150	b	b	Yes	Asarda	3557
No	No	No	No	c	b	c	722150	b	b	Yes	Chandpara	3558
											Budha Kalsapa	3559
											Belbani	3560
No	No	No	No			c	722134	a	b	Yes	Amchurya	3561
No	No	Yes	No	c	c	c	722134	c	c	Yes	Benakata	3562
											Patlurki	3563
No	No	No	No	c	c	c	722134	c	c	Yes	Demushunya	3564
No	No	No	No	Yes	c	c	722134	b	b	Yes	Satpatta	3565
Yes	No	No	No	a	Yes	c	722134	b	a	c	Mandankuli	3566
No	No	No	No	a	c	c	722134	b	b	Yes	Madanpur	3567
No	No	No	No	a	Yes	c	722134	a	a	Yes	Asurgerya	3568
No	No	No	No	c	c	c	722134	a	a	Yes	Belpahari	3569
No	No	No	No	c	a	c	722162	a	a	Yes	Amritpal	3570
No	No	No	No			Yes	722162	b	b	b	Dudhya	3571
No	No	No	No			c	722162	a	b	b	Magra	3572
No	No	No	No	b	b	c	722162	b	b	Yes	Garpahar	3573
No	No	No	No	a		c	722162	b	b	Yes	Raspal	3574
No	No	No	No	a	a	c	722162	a	a	b	Debsol	3575
No	No	No	No	Yes	b	c	722134	b	b	Yes	Ghatusol	3576

Communication and transport facilities (If amenities available code -Yes is given except for Village Pin Code ,If not available within the village , the distance range code viz; a for < 5 Kms, b for 5-10 Kms and c for 10+ kms of nearest place where facility is available is given).													Village connected to highway (If amenities available code viz; a for < 5 Kms, b for 5-10 Kms and c for 10+ kms of nearest place where facility is available is given).			
Serial Number	Name of Village	Internet cafes/ Common service centre (CSC)	Private courier facility	Bus service (Public & Private)	Railway stations	Auto/Modified Autos	Taxis and Vans	Tractors	Cycle-pulled rickshaws(Manual & Machine driven)	Carts driven by animals	Sea /River ferry service	Connected to national highway(NH)	Connected to state highway(SH)	Connected to major district road (MDR)	Connected to others district road	Pucca roads
1	2	58	59	60	61	62	63	64	65	66	67	68	69	70	71	72
3535	Samarpacha	c	b	b	c	c	a	c	Yes	c	c					b
3536	Dhanghari	c	b	a	c	c	a	b	Yes	c	c					a
3537	Ledra	c	b	b	c	c	a	b	Yes	c	c					a
3538	Kharigerya	b	b	a	c	c	a	a	Yes	c	c			Yes		a
3539	Lakat	c	b	a	c	c	a	a	a	c	c	c	a	Yes	Yes	a
3540	Matgoda	b	b	Yes	c	b	Yes	Yes	Yes	c	c	c		Yes	Yes	Yes
3541	Sarigari	a	b	Yes	c	a	a	b	Yes	Yes	c	c		Yes	Yes	Yes
3542	Makli	b	b	Yes	c	c	Yes	a	Yes	Yes	c					a
3543	Kelepara	b	b	Yes	c	b	Yes	Yes	Yes	Yes	c	c	b			a
3544	Rajgan	b	b	b	c	b	b	b	b	Yes	c	c	b	b	b	Yes
3545	Jadab Nagar	a	a	Yes	c	a	Yes	Yes	Yes	Yes	c	c	a			a
3546	Jashpara	c	c	a	c	c	a	b	Yes	c	c					a
3547	Dubrajpur	a	a	a	c	c	a	a	a	a	c	c	a	a	a	a
3548	Nayapara	c	c	a	c	c	a	Yes	Yes	Yes	c	c	c		Yes	Yes
3549	Uparbanda	b	b	a	c	c	a	b	Yes	Yes	c	c	c		Yes	Yes
3550	Dublala	b	b	a	c	a	a	Yes	Yes	Yes	c	c	c		Yes	Yes
3551	Simli	a	a	a	c	c	a	Yes	Yes	Yes	c	c	c			a
3552	Barapara	a	a	Yes	c	c	Yes	b	Yes	Yes	c	c	c	b	b	Yes
3553	Anara	a	a	Yes	c	c	Yes	a	Yes	Yes	c	c	c			Yes
3554	Danrpara	b	b	Yes	c	c	a	b	Yes	Yes	c	c	b	b	b	b
3555	Kargarli	b	b	Yes	c	b	b	b	b	b	c	c	c	b	Yes	Yes
3556	Dulapara	b	b	Yes	c	b	b	b	b	Yes	c	c	c	b	c	a
3557	Asarda	b	c	Yes	c	b	b	b	b	Yes	c	c	c	b	c	Yes
3558	Chandpara	b	c	Yes	c	Yes	b	b	b	Yes	c	c	c	b	c	a
3559	Budha Kalsapa															
3560	Belbani															
3561	Amchurya	b	b	a	c	c	a	b	Yes	c	c					a
3562	Benakata	c	c	a	c	c	c	c	c	Yes	c	c	c			Yes
3563	Patlurki															
3564	Demushunya	c	c	b	c	c	c	c	b	Yes	c	c	b	b	Yes	Yes
3565	Satpatta	b	c	a	c	b	b	b	b	Yes	c	c	a		Yes	Yes
3566	Mandankuli	a	a	a	c	b	Yes	Yes	Yes	Yes	c		a			a
3567	Madanpur	b	c	a	c	b	b	b	b	Yes	c	c	a	Yes	a	Yes
3568	Asurgerya	b	b	a	c	a	a	a	a	Yes	c	c	c	c	c	Yes
3569	Belpahari	c	c	a	c	a	a	a	a	Yes	c	c	c	Yes		a
3570	Amritpal	c	c	a	c	a	a	a	a	Yes	c	c	c	Yes		b
3571	Dudhya	b	c	a	c	c	a	b	Yes	c	c					b
3572	Magra	b	b	a	c	c	a	b	Yes	c	c					b
3573	Garpahar	b	b	b	c	c	b	b	b	Yes	c	c	b		Yes	b
3574	Raspal	b	b	b	c	b	b	Yes	Yes	Yes	c	b	b		Yes	b
3575	Debsol	a	a	Yes	c	a	a	a	a	Yes	c	c	a		Yes	b
3576	Ghatusal	b	b	b	c	b	b	b	Yes	b	c	c	b	b		a

ys,village roads, banks & credit societies
: -Yes is given, If not available within the
code viz; a for < 5 Kms, b for 5-10 Kms
place where facility is available is given).

Availability of miscellaneous facilities (If amenities available code -Yes is given, If not
available within the village , the distance range code viz; a for < 5 Kms, b for 5-10 Kms
and c for 10+ kms of nearest place where facility is available is given).

73	74	75	76	77	78	79	80	81	82	83	84	85	86	87	Name of Village	Serial Number
a		Yes				c	Yes	Yes	c	Yes	Yes	Yes	Yes	Yes	Samarpacha	3535
a						c	Yes	Yes	c	Yes	Yes	Yes	Yes	Yes	Dhanghari	3536
a			Yes			c	Yes	Yes	c	Yes	Yes	Yes	Yes	Yes	Ledra	3537
a			Yes			c	Yes	Yes	c	Yes	Yes	Yes	Yes	Yes	Kharigerya	3538
a	Yes	Yes				c	Yes	a	c	a	b	b	Yes	Yes	Lakat	3539
Yes	Yes	Yes	Yes	Yes	c	Yes	Yes	Yes	Yes	Yes	Yes	Yes	Yes	Yes	Matgoda	3540
Yes	a	Yes		Yes	c	Yes	Yes	Yes	c	Yes	Yes	Yes	Yes	Yes	Sarigari	3541
Yes		Yes		b	c	b	Yes	Yes	c	Yes	Yes	Yes	Yes	Yes	Makli	3542
a			Yes	b	c	c	Yes	Yes	c	Yes	Yes	Yes	Yes	Yes	Kelepara	3543
Yes		Yes	c	b	c	c	Yes	a	c	a	b	Yes	Yes	Yes	Rajgan	3544
Yes				a	c	c	Yes	Yes	Yes	Yes	Yes	Yes	Yes	Yes	Jadab Nagar	3545
Yes		Yes				c	Yes	Yes	c	Yes	Yes	Yes	Yes	Yes	Jashpara	3546
Yes			c	a	c	c	Yes	a	c	Yes	Yes	Yes	Yes	Yes	Dubrajpur	3547
Yes	a			a	c	c	a	a	Yes	Yes	a	Yes	Yes	Yes	Nayapara	3548
Yes				a	c	c	Yes	Yes	c	Yes	Yes	Yes	Yes	Yes	Uparbanda	3549
Yes				a	a	c	Yes	Yes	c	Yes	Yes	Yes	Yes	Yes	Dublala	3550
a				a	c	c	Yes	a	c	a	Yes	Yes	Yes	Yes	Simli	3551
Yes				a	c	b	Yes	a	c	a	a	Yes	Yes	Yes	Barapara	3552
a		Yes		a	c	c	Yes	Yes	c	Yes	a	Yes	Yes	Yes	Anara	3553
Yes			c	b	c	c	Yes	a	c	b	a	Yes	Yes	Yes	Danrpara	3554
Yes				b	c	Yes	Yes	Yes	c	b	b	Yes	Yes	Yes	Kargarli	3555
Yes				b	c	c	Yes	Yes	c	Yes	Yes	Yes	Yes	Yes	Dulapara	3556
Yes			Yes	b	c	Yes	Yes	Yes	c	Yes	Yes	Yes	Yes	Yes	Asarda	3557
Yes			Yes	b	c	c	Yes	b	c	b	b	Yes	Yes	Yes	Chandpara	3558
															Budha Kalsapa	3559
															Belbani	3560
a			Yes			c	Yes	Yes	c	b	c	Yes	Yes	Yes	Amchurya	3561
Yes		b		c	c	c	Yes	Yes	c	Yes	Yes	Yes	Yes	Yes	Benakata	3562
															Patlurki	3563
Yes				c	c	c	Yes	Yes	c	Yes	Yes	Yes	Yes	Yes	Demushunya	3564
Yes	Yes	Yes		b	c	Yes	Yes	Yes	c	Yes	Yes	Yes	Yes	Yes	Satpatta	3565
Yes	a	Yes		a	c	Yes	Yes	Yes	c	Yes	b	Yes	Yes	Yes	Mandankuli	3566
Yes	b	Yes		b	c	c	Yes	Yes	c	Yes	Yes	Yes	Yes	Yes	Madanpur	3567
Yes			Yes	a	c	c	Yes	Yes	c	Yes	Yes	Yes	Yes	Yes	Asurgerya	3568
b				c	c	c	Yes	Yes	c	Yes	Yes	Yes	Yes	Yes	Belpahari	3569
b	a	Yes		a	c	c	Yes	Yes	c	Yes	Yes	Yes	Yes	Yes	Amritpal	3570
b						c	Yes	Yes	c	Yes	Yes	Yes	Yes	Yes	Dudhya	3571
b						c	Yes	Yes	c	Yes	Yes	Yes	Yes	Yes	Magra	3572
Yes		b	Yes	b		c	Yes	a	c	a	Yes	Yes	Yes	Yes	Garpahar	3573
Yes	b	Yes	b	b	c	c	Yes	Yes	c	Yes	Yes	Yes	Yes	Yes	Raspal	3574
a				a	c	c	Yes	Yes	c	a	Yes	Yes	Yes	Yes	Debsol	3575
b				b	c	c	Yes	b	c	a	c	Yes	Yes	Yes	Ghatuol	3576

Availability of miscellaneous facilities (If amenities available code -Yes is given, If not available within the village , the distance range code viz; a for < 5 Kms, b for 5-10 Kms and c for 10+ kms of nearest place where facility is available is given).													Availability of electricity (Yes/No)			
Serial Number	Name of Village	ASHA (Accredited Social Health Activist)	Community centre with/without TV	Sports Field,	Sports Club / Recreation Centre	Cinema / Video Hall	Public Library	Public Reading Room	Newspaper Supply	Assembly Polling station	Birth & Death Registration Office	Power Supply for Domestic Use (ED)	Power Supply for Agricultural Use (EAG)	Power Supply for Commercial Use (EC)	Power Supply for All Uses (EA)	
1	2	88	89	90	91	92	93	94	95	96	97	98	99	100	101	
3535	Samarpacha	Yes	Yes	Yes	Yes	Yes	Yes	Yes	Yes	Yes	Yes	Yes	No	No	No	
3536	Dhanghari	Yes	Yes	Yes	Yes	Yes	Yes	Yes	Yes	Yes	Yes	Yes	No	No	No	
3537	Ledra	Yes	Yes	Yes	Yes	Yes	Yes	Yes	Yes	Yes	Yes	Yes	No	No	No	
3538	Khorigerya	Yes	Yes	Yes	Yes	Yes	Yes	Yes	Yes	Yes	Yes	Yes	No	No	No	
3539	Lakat	Yes	Yes	Yes	Yes	a	a	a	a	Yes	Yes	Yes	No	No	No	
3540	Matgoda	Yes	Yes	Yes	Yes	Yes	Yes	Yes	Yes	Yes	Yes	Yes	No	No	No	
3541	Sarigari	Yes	Yes	Yes	Yes	Yes	Yes	Yes	Yes	Yes	Yes	Yes	No	Yes	No	
3542	Makli	Yes	Yes	Yes	Yes	Yes	Yes	Yes	Yes	Yes	Yes	Yes	No	No	No	
3543	Kelepara	Yes	Yes	Yes	Yes	Yes	Yes	Yes	Yes	Yes	Yes	Yes	No	No	No	
3544	Rajgan	Yes	Yes	b	b	b	b	Yes	b	Yes	b	Yes	No	No	No	
3545	Jadab Nagar	Yes	Yes	Yes	Yes	Yes	Yes	Yes	Yes	Yes	Yes	Yes	No	Yes	No	
3546	Jashpara	Yes	Yes	Yes	Yes	Yes	Yes	Yes	Yes	Yes	Yes	Yes	No	No	No	
3547	Dubrajpur	Yes	Yes	Yes	Yes	Yes	Yes	Yes	Yes	Yes	Yes	Yes	No	No	No	
3548	Nayapara	Yes	Yes	Yes	Yes	Yes	Yes	Yes	Yes	a	a	Yes	No	No	No	
3549	Uparbanda	Yes	Yes	Yes	a	a	a	Yes	a	Yes	a	Yes	No	No	No	
3550	Dublala	Yes	Yes	Yes	Yes	Yes	Yes	Yes	Yes	Yes	Yes	Yes	No	No	No	
3551	Simli	Yes	Yes	Yes	Yes	a	a	a	a	Yes	a	Yes	No	No	No	
3552	Barapara	Yes	Yes	Yes	Yes	Yes	Yes	Yes	Yes	Yes	a	Yes	No	Yes	No	
3553	Anara	Yes	Yes	Yes	Yes	Yes	Yes	Yes	Yes	Yes	Yes	Yes	No	No	No	
3554	Danrpara	Yes	Yes	Yes	a	b	b	a	a	a	b	Yes	No	No	No	
3555	Kargarli	Yes	Yes	Yes	Yes	b	Yes	b	b	Yes	b	Yes	No	No	No	
3556	Dulapara	Yes	b	Yes	Yes	Yes	Yes	Yes	Yes	Yes	Yes	Yes	No	No	No	
3557	Asarda	Yes	Yes	Yes	Yes	Yes	Yes	Yes	Yes	Yes	Yes	Yes	No	No	No	
3558	Chandpara	Yes	Yes	a	a	c	b	b	Yes	a	b	Yes	No	No	No	
3559	Budha Kalsapa															
3560	Belbani															
3561	Amchurya	Yes	c	Yes	c	c	c	c	Yes	c	b	Yes	No	No	No	
3562	Benakata	Yes	Yes	Yes	Yes	Yes	Yes	Yes	Yes	Yes	Yes	Yes	No	No	No	
3563	Patlurki															
3564	Demushunya	Yes	Yes	Yes	Yes	Yes	Yes	Yes	Yes	Yes	Yes	Yes	No	No	No	
3565	Satpatta	Yes	Yes	Yes	Yes	Yes	Yes	Yes	Yes	Yes	Yes	Yes	No	Yes	No	
3566	Mandankuli	Yes	Yes	Yes	Yes	Yes	Yes	Yes	Yes	Yes	Yes	Yes	No	Yes	No	
3567	Madanpur	Yes	Yes	Yes	Yes	Yes	Yes	Yes	Yes	Yes	Yes	Yes	No	No	No	
3568	Asurgerya	Yes	Yes	Yes	Yes	Yes	Yes	Yes	Yes	Yes	Yes	Yes	No	No	No	
3569	Belpahari	Yes	Yes	Yes	Yes	Yes	Yes	Yes	Yes	Yes	Yes	Yes	No	No	No	
3570	Amritpal	Yes	Yes	a	c	a	a	a	a	c	a	Yes	No	No	No	
3571	Dudhya	Yes	Yes	Yes	Yes	Yes	Yes	Yes	Yes	Yes	Yes	Yes	No	No	No	
3572	Magra	Yes	Yes	Yes	Yes	Yes	Yes	Yes	Yes	Yes	Yes	Yes	No	No	No	
3573	Garpahar	Yes	Yes	Yes	Yes	b	b	Yes	b	Yes	b	Yes	No	No	No	
3574	Raspal	Yes	Yes	Yes	Yes	Yes	Yes	Yes	Yes	Yes	Yes	Yes	No	Yes	No	
3575	Debsol	Yes	Yes	Yes	Yes	a	Yes	Yes	Yes	a	a	Yes	Yes	Yes	Yes	
3576	Ghatusal	Yes	Yes	Yes	a	b	b	Yes	b	Yes	Yes	Yes	Yes	Yes	Yes	

Nearest Town		Land Use							
		Area under different types of land use (in hectares rounded up to one decimal place)							
Name	Distance range code i.e. a for < 5 Kms, b for 5-10 Kms and c for 10+ kms .	Forests	Area under Non-agricultural Uses	Barren and Un-cultivable land	Permanent Pastures and Other Grazing Lands	Land Under Miscellaneous Tree Crops etc.	Culturable Waste Land	Name of Village	Serial Number
102	103	104	105	106	107	108	109	2	1
KHATRA	c	0	65.4	0	0	0	0	0 Samarpacha	3535
KHATRA	c	0	20.3	0	0	0	0	0 Dhanghari	3536
KHATRA	c	0	149.4	0	0	0	0	0 Ledra	3537
KHATRA	c	92.7	30	0	0	0	0	0 Kharigerya	3538
KHATRA	c	0.2	0	0	0	0	0	0 Lakat	3539
KHATRA	c	0	30	0	0	0	0	0 Matgoda	3540
KHATRA	c	0	85.3	0	0	0	0	0 Sarigari	3541
KHATRA	c	0	24.8	0	0	0	0	0 Makli	3542
KHATRA	c	0	1	0	0	0	0	0 Kelepara	3543
KHATRA	c	0	0.4	0	0	0	0	0 Rajgan	3544
KHATRA	c	0	0	0	0	0	0	0 Jadab Nagar	3545
KHATRA	c	0	0.3	0	0	0	0	0 Jashpara	3546
KHATRA	c	0	0.7	0	0	0	0	0 Dubrajpur	3547
KHATRA	c	0	39	0	0	0	0	0 Nayapara	3548
khatra	c	0	18	0	0	0	0	0 Uparbanda	3549
khatra	c	0	7	0	0	0	0	0 Dublala	3550
khatra	c	0	22	0	0	0	0	0 Simli	3551
khatra	c	0	5.3	0	0	0	0	0 Barapara	3552
khatra	c	0	0.7	0	0	0	0	0 Anara	3553
KHTRA	c	0	0.4	0	0	0	0	0 Danrpara	3554
KHATRA	c	0	0	0	0	0	0	0 Kargarli	3555
KHATRA	c	0	24.3	0	0	0	0	0 Dulapara	3556
KHATRA	c	0	0	0	0	0	0	0 Asarda	3557
KHATRA	c	0	17.7	0	0	0	0	0 Chandpara	3558
		0	1.6	0	0	0	0	0 Budha Kalsapa	3559
		0	2	0	0	0	0	0 Belbani	3560
KHATRA	c	0	31.2	0	0	0	0	0 Amchurya	3561
KHATRA	c	0	22.8	0	0	0	0	0 Benakata	3562
		0	4.7	0	0	0	0	0 Patlurki	3563
KHATRA	c	0	38.4	0	0	0	0	0 Demushunya	3564
KHATRA	c	0	31.4	0	0	0	0	0 Satpatta	3565
KHATRA	c	0	73.8	0	0	0	0	0 Mandankuli	3566
KHATRA	c	0	48.7	0	0	0	0	0 Madanpur	3567
KHATRA	c	60	46.8	0	0	0	0	0 Asurgerya	3568
KHATRA	c	60	23.5	0	0	0	0	0 Belpahari	3569
KHATRA	c	134	21	0	0	0	0	0 Amritpal	3570
KHATRA	c	48.4	77.7	0	0	0	0	0 Dudhya	3571
KHATRA	c	51	6.3	0	0	0	0	0 Magra	3572
KHATRA	c	0	52	0	0	0	0	0 Garpahar	3573
KHATRA	c	0	85.7	0	0	0	0	0 Raspal	3574
KHATRA	c	0	21.4	0	0	0	0	0 Debsol	3575
KHATRA	c	0	27.3	0	0	0	0	0 Ghatuol	3576

Land Use												
Area under different types of land use (in hectares rounded up to one decimal place)							Area irrigated by source (in hectare).					
Serial Number	Name of Village	Fallow lands other than current fallows	Current Fallows	Net Area Sown	Total Irrigated Land Area	Total Un-irrigated Land Area	Canals (C)	Wells/Tube-wells(W/TW)	Tanks/Lakes(T/L)	Water Falls(WF)	Others(O)	
1	2	110	111	112	113	114	115	116	117	118	119	
3535	Samarpacha	0	0	154.7	50.1	104.6	50.1	0	0	0	0	
3536	Dhanghari	0	0	83	34.1	48.9	29.1	0	0	0	5	
3537	Ledra	0	0	248.8	48	200.8	0	0	0	0	48	
3538	Kharigerya	0	0	209.4	190.4	19	190.4	0	0	0	0	
3539	Lakat	0	0	222.1	222.1	0	222.1	0	0	0	0	
3540	Matgoda	0	0	300.7	190.4	110.3	190.4	0	0	0	0	
3541	Sarigari	0	0	212	210	2	200	0	10	0	0	
3542	Makli	0	0	159.6	52	107.6	52	0	0	0	0	
3543	Kelepara	0	0	244	244	0	244	0	0	0	0	
3544	Rajgan	0	0	179	179	0	179	0	0	0	0	
3545	Jadab Nagar	0	0	140.6	140.6	0	140.6	0	0	0	0	
3546	Jashpara	0	0	89	89	0	0	3	0	0	86	
3547	Dubrajpur	0	0	136	0	136	0	0	0	0	0	
3548	Nayapara	0	0	120.5	0.2	120.3	0	0	0	0	0.2	
3549	Uparbanda	0	0	119.4	28.5	90.9	28.5	0	0	0	0	
3550	Dublala	0	0	91.2	40.7	50.5	0	0	0	0	40.7	
3551	Simli	0	0	118.5	52.6	66	0	0	0	0	52.6	
3552	Barapara	0	0	140.5	140	0.5	140	0	0	0	0	
3553	Anara	0	0	123	123	0	123	0	0	0	0	
3554	Danrpara	0	0	89.6	89	0.6	89	0	0	0	0	
3555	Kargarli	0	0	123.7	123.7	0	123.7	0	0	0	0	
3556	Dulapara	0	0	21.6	9	12.6	2	2	2	3	0	
3557	Asarda	0	0	77.1	33.2	43.9	33.2	0	0	0	0	
3558	Chandpara	0	0	63.6	24	39.6	20	0	0	0	4	
3559	Budha Kalsapa	0	0	111.3	0	111.3	0	0	0	0	0	
3560	Belbani	0	0	105.1	0	105.1	0	0	0	0	0	
3561	Amchurya	0	0	121	120	1	108	0	0	0	12	
3562	Benakata	0	0	82	80	2	71	0	0	0	9	
3563	Patlurki	0	0	63.6	0	63.6	0	0	0	0	0	
3564	Demushunya	0	0	142	109	33	74	25	10	0	0	
3565	Satpatta	0	0	189	188	1	168	0	20	0	0	
3566	Mandankuli	0	0	265	260	5	227	0	33	0	0	
3567	Madanpur	0	0	138	116	22	0	116	0	0	0	
3568	Asurgerya	0	0	72	72	0	72	0	0	0	0	
3569	Belpahari	0	0	140	120	20	120	0	0	0	0	
3570	Amritpal	0	0	77	72	5	72	0	0	0	0	
3571	Dudhya	0	0	161.7	116.2	45.5	0	0	0	0	116.2	
3572	Magra	0	0	167.7	160	7.7	0	0	0	0	160	
3573	Garpahar	0	0	291.1	10.4	280.7	6.9	0	0	3.5	0	
3574	Raspal	0	0	232.1	64	168	4	0	40	20	0	
3575	Debsol	0	0	188.9	59	129.8	15	0	10	30	4	
3576	Ghatusol	0	0	173	34	139	0	0	0	4.8	29.2	

Name of three most important commodities manufactured			Name of Village	Serial Number
First	Second	Third		
120	121	122	2	1

			Samarpacha	3535
			Dhanghari	3536
			Ledra	3537
			Kharigerya	3538
			Lakat	3539
			Matgoda	3540
			Sarigari	3541
			Makli	3542
			Kelepara	3543
			Rajgan	3544
			Jadab Nagar	3545
			Jashpara	3546
			Dubrajpur	3547
			Nayapara	3548
			Uparbanda	3549
			Dublala	3550
			Simli	3551
			Barapara	3552
			Anara	3553
			Danrpara	3554
	Musterd Sheed	Paddy	Kargarli	3555
			Dulapara	3556
			Asarda	3557
			Chandpara	3558
			Budha Kalsapa	3559
			Belbani	3560
			Amchurya	3561
			Benakata	3562
			Patlurki	3563
Rice	Flour		Demushunya	3564
			Satpatta	3565
			Mandankuli	3566
			Madanpur	3567
			Asurgerya	3568
			Belpahari	3569
			Amritpal	3570
			Dudhya	3571
			Magra	3572
			Garpahar	3573
			Raspal	3574
			Debsol	3575
			Ghatusol	3576

Census of India 2011
Amenities and Land use

Serial Number	Name of Village	Location code no.	Total area of the village (in hectares rounded up to one decimal place)	Total population (2011 census)	Number of households (2011 census)	Number of educational amenities available in the village, the distance range code viz; a for 0-5 kms, b for 5-10 kms, c for 10+ kms of nearest place where facility is available							
						Pre-Primary school (PP)	Primary school (P)	Middle school (M)	Secondary School (S)	Senior Secondary school (SS)	Degree college of arts, science & commerce (ASC)	Engineering college(EC)	Medical college (MC)
1	2	3	4	5	6	7	8	9	10	11	12	13	14
3577	Susunia	329536	278.8	1044	210	2	2	1	1	1	c	c	c
3578	Bansinala	329537	130.3	258	60	1	1	a	a	a	c	c	c
3579	Hatkata	329538	345.1	859	182	1	1	1	a	a	c	c	c
3580	Barapaya	329539	331.5	961	227	2	2	1	b	b		c	c
3581	Baragari	329540	159.2	615	129	1	1		a	a	c	c	c
3582	Thakurbari	329541	255	652	128	1	1		a	a		c	c
3583	Sagarchaka	329542	134.1	1301	265	2	1	a	a	a	c	c	c
3584	Kamalpur	329543	306.6	1743	378	2	2	b	a	a	c	c	c
3585	Chapapal	329544	160.6	271	55	1	1	a	b	b	c	c	c
3586	Dhekikata	329545	209	227	44	1	1	b	b	b	c	c	c
3587	Dangarsai	329546	122.6	552	124	2	2		a	a	c		
3588	Kumarara	329547	235.9	1480	324	2	1	1	1	a	c	c	c
3589	Nepura	329548	117.1	1157	237	1	1	1	1	1	c	c	c
3590	Banskana	329549	120.4	470	89	1	1		b	c	c	c	c
3591	Kundurpara	329550	107.4	934	208	1	1		a	c	c	c	c
3592	Kadamdiha	329551	38.4	85	23	b	b		a	b	c	c	c
3593	Chelepara	329552	68.4	631	133	1	1		a	b	c	c	c
3594	Laupara	329553	62.7	147	28	1	1	1	1	1	c	c	c
3595	Kukrajuri	329554	122.1	178	42	1	1	1	a	c	c	c	c
3596	Madhupur	329555	39.8	66	16	1	1	b	a	b	c	c	c
3597	Saltora	329556	55.4	310	84	a	a	a	a	b	c	c	c
3598	Kenduadangri	329557	50.6	196	48	1	1		a	a	c	c	
3599	Babaida	329558	95.2	861	184	1	1	1	1	b	c	c	c
3600	Benasuli	329559	75.7	327	77	1	1	a	a	c	c	c	c
3601	Jadabpur	329560	85.5	283	68	c	a		1	1	1	c	c
3602	Nehilya	329561	90	219	52	1	1		a		c	c	
3603	Phulberia	329562	71	189	44	2	3	b	b	c	c	c	c
3604	Dhanara	329563	170.1	1832	407	1	1		b	c	c	c	c
3605	Penchakola	329564	142.1	1590	342	1	1	1	1	c	c	c	c
3606	Dubli	329565	141.2	1181	305	1	1	b	a	c	c	c	c
3607	Kharkashuli	329566	95.1	143	32	c	a	a	a	c	c	c	c
3608	Gopalpur	329567	109.2	274	63	1	1	b	a	c	c	c	c
3609	Marosol	329568	125.3	1051	226	1	1	1	a		c	c	c
3610	Raghunathpur	329569	133.8	346	72	2	2	1	b	b	c	c	c
3611	Akhuapal	329570	132.2	369	84	1	1	1	a	c	c	c	c
3612	Patmauli	329571	177.8	590	147	1	1	1	1	b	c		
3613	Junbani	329572	182.5	902	179	1	1	b	b	b	c		
3614	Jamda	329573	266.5	1272	305	3	3	b	b	a	c	c	c
3615	Shubnabandi	329574	328.2	1129	237	1	1	c	b	b	c	c	c
3616	Krishna Nagar	329575	279.6	1406	299	2	2	b	b	b	c	c	c
3617	Narayanpur	329576	156.1	858	195	1	1	b	a	a	c	c	c
3618	Sirisbani	329577	146.5	902	175	2	2	a	a	a	c	c	c

- Village Directory

(As in 2009)

le. (If not available within the < 5 Kms, b for 5-10 Kms and c facility is available is given).						Number of Medical Amenities available. (If not available within the village , the distance range code viz; a for < 5 Kms, b for 5-10 Kms and c for 10+ kms of nearest place where facility is available is given).						Name of Village	Serial Number					
Management institute (MI)	Polytechnic (Pt)	Vocational training school /ITI	Non-formal training centre (NFTC)	Special school for disabled (SSD)	Others (specify)	Community health centre (CHC)	Primary health centre (PHC)	Primary health sub centre (PHS)	Maternity and child welfare centre (MCW)	T.B. clinic (TBC)	Hospital-allopathic (HA)			Hospital-alternative medicine (HO)	Dispensary (D)	Veterinary hospital (VH)	Mobile health clinic (MHC)	Family welfare centre (FWC)
15	16	17	18	19	20	21	22	23	24	25	26	27	28	29	30	31	2	1
c	c					c	b	a			c						Susunia	3577
c	b						b	b	c	a	b	b	b			c	Bansinala	3578
								1		1							Hatkata	3579
c	b						b	b	c	b	a	a	a			c	Barapaya	3580
c	c						a	a		c	c						Baragari	3581
c	c						a	a		c	c						Thakurbari	3582
c	c	c					a										Sagarchaka	3583
c	c	c	c	c		c	a	a	a	c	c	c	c	c	b	c	Kamalpur	3584
c	c	c	b	c		c	c	b		b	b		b	b	c	c	Chapapal	3585
c	c	c	c	c		a	c	a	c	c	c	c	c	c	c	c	Dhekikata	3586
c	c	c		c		c	c	1	c		c			c			Dangarsai	3587
c	c	c		c		c	c	a	c	c	c		a	c			Kumarara	3588
c	c	c		c		c	c	c	c	c	c		c	c	c	c	Nepura	3589
c	c	c	c	c		c	c	b	c	b	c		c	c	c	c	Banskana	3590
c	c	c		c		c		b	c	b	c						Kundurpara	3591
c	c	c		c		c		b	c	b	c						Kadamdiha	3592
c	c	c		c		c		a	c	b	c						Chelepara	3593
c	c	c	c			c	c	1	c	c	c	c	c	c	c	c	Laupara	3594
c	c	c				c	c	c	c	c	c	c	c	c	c	c	Kukrajuri	3595
c	c	c	c			c	b	b	c	c	b	b	b	b	b	b	Madhupur	3596
							c	c		c	c	c	c	c	c		Saltora	3597
c	c	c				c	b	a	c	c	c	c	c	c	c	a	Kendudangri	3598
c	c	c	c			c	c	a	c	c	c		c	c	c	c	Babaida	3599
c	c	c				c	c	a	c	c	c	c	c	c	c	c	Benasuli	3600
c	c	c															Jadabpur	3601
c	c	c															Nehilya	3602
c	c	c															Phulberia	3603
c	c	c															Dhanara	3604
c	c	c	c			c	c	1	c	c	c		c	c	c	c	Penchakola	3605
c	c	c	c			c	c	a	c	c	c		c	c	c	c	Dubli	3606
c	c	c															Kharkashuli	3607
c	c	c				c	b	a									Gopalpur	3608
c	c	c				c	b										Marosol	3609
c	c	c					b	c	c	c	c	c	c	c	c	c	Raghunathpur	3610
c	c	c	c			c	c	b	c	c	c		c				Akhuapal	3611
	c	c				c	c	b	c	c	c	c	b	b			Patmauli	3612
	c	c				c	c	b	c	b	c	c	b	b			Junbani	3613
c	c	c	c			c	b	b	c	c	c	c	b	c	b	c	Jamda	3614
c	c	c	c	c		c	b	b	c	c	c	c	b	c	b	c	Shubnabandi	3615
c	c	c	c	c		c	a	a	a	c	c	c	c	c	b	c	Krishna Nagar	3616
c	c	c	c	c		c	b	a	a	c	c	c	c	c	b	c	Narayanpur	3617
c	c	c	c	c		a	a	a	a	c	c	c	c	c	b	c	Sirisbani	3618

Serial Number	Name of Village	Number of Non-Government Medical Amenities available.							Availability of drinking water - Yes / No							
		Charitable non Govt. hospital/Nursing home.	Medical practitioner with MBBS Degree	Medical practitioner with other degree	Medical practitioner with no degree	Traditional practitioner and faith healer .	Medicine Shop	Others	Tap water (Treated/Untreated)	Well water (Covered / Uncovered well)	Hand Pump	Tube wells / Bore well	Spring	River / Canal	Tank / Pond / Lake	Others
1	2	32	33	34	35	36	37	38	39	40	41	42	43	44	45	46
3577	Susunia	0	0	0	0	0	0	0	No	Yes	No	Yes	No	Yes	Yes	No
3578	Bansinala	0	0	0	0	0	0	0	No	Yes	No	Yes	No	No	Yes	No
3579	Hatkata	0	0	0	0	0	0	0	No	Yes	No	Yes	No	No	Yes	No
3580	Barapaya	0	0	0	0	0	0	0	No	Yes	No	Yes	No	Yes	Yes	No
3581	Baragari	0	0	0	0	0	0	0	No	Yes	No	Yes	No	Yes	Yes	No
3582	Thakurbari	0	0	0	0	0	0	0	No	Yes	No	Yes	No	Yes	Yes	No
3583	Sagarchaka	0	0	1	0	0	1	0	No	Yes	No	No	No	No	Yes	No
3584	Kamalpur	0	0	0	1	0	0	0	No	No	Yes	No	No	Yes	Yes	No
3585	Chapapal	0	0	0	0	0	0	0	No	Yes	Yes	No	No	Yes	No	No
3586	Dhekikata	0	0	0	0	0	0	0	No	No	Yes	No	No	No	No	No
3587	Dangarsai	0	0	0	0	0	0	0	No	No	No	Yes	No	No	No	Yes
3588	Kumarara	0	0	0	1	1	0	0	No	No	Yes	Yes	No	Yes	Yes	No
3589	Nepura	0	0	0	0	0	0	0	No	No	No	No	No	Yes	Yes	No
3590	Banskana	0	0	0	0	0	0	0	No	No	No	No	No	No	No	No
3591	Kundurpara	0	0	0	0	0	0	0	No	No	Yes	No	No	No	Yes	No
3592	Kadamdiha	0	0	0	0	0	0	0	No	No	Yes	No	No	No	Yes	No
3593	Chelepara	0	0	0	0	0	0	0	No	No	Yes	No	No	No	Yes	No
3594	Laupara	0	0	0	0	0	0	0	No	No	Yes	No	No	No	No	No
3595	Kukrajuri	0	0	0	0	0	0	0	No	No	Yes	No	No	No	No	No
3596	Madhupur	0	0	0	0	0	0	0	No	Yes	Yes	No	No	No	No	No
3597	Saltora	0	0	0	0	0	0	0	No	No	Yes	Yes	No	No	Yes	No
3598	Kenduadangri	0	0	0	0	0	0	0	No	No	Yes	No	No	No	No	No
3599	Babaida	0	0	0	0	0	0	0	No	No	Yes	No	No	No	No	No
3600	Benasuli	0	0	0	0	0	0	0	No	No	Yes	No	No	No	No	No
3601	Jadabpur	0	0	0	0	0	0	0	No	Yes	Yes	No	No	Yes	No	No
3602	Nehilya	0	0	0	0	0	0	0	No	No	Yes	Yes	No	Yes	No	No
3603	Phulberia	0	0	0	0	0	0	0	No	No	Yes	No	No	No	No	No
3604	Dhanara	0	0	0	0	0	0	0	No	No	Yes	Yes	No	Yes	No	No
3605	Penchakola	0	0	0	0	0	0	0	No	No	Yes	No	No	Yes	Yes	No
3606	Dubli	0	0	0	0	0	0	0	No	Yes	Yes	No	No	No	No	No
3607	Kharkashuli	0	0	0	0	0	0	0	No	No	No	Yes	No	No	No	No
3608	Gopalpur	0	0	0	0	0	0	0	No	No	Yes	Yes	No	No	No	No
3609	Marosol	0	0	0	0	0	0	0	No	No	No	Yes	No	No	No	Yes
3610	Raghnathpur	0	0	0	0	0	0	0	No	No	Yes	Yes	No	No	Yes	No
3611	Akhuapal	0	0	0	0	0	0	0	No	Yes	Yes	No	No	No	Yes	No
3612	Patmauli	0	0	0	1	0	0	0	No	Yes	Yes	Yes	No	Yes	Yes	No
3613	Junbani	0	0	0	1	0	0	0	No	Yes	Yes	Yes	No	No	Yes	No
3614	Jamda	0	0	0	1	0	0	0	No	No	Yes	No	No	Yes	Yes	No
3615	Shubnabandi	0	0	0	0	0	0	0	No	No	Yes	No	No	Yes	Yes	No
3616	Krishna Nagar	0	0	0	0	0	1	0	No	No	Yes	Yes	No	No	Yes	No
3617	Narayanpur	0	0	0	0	0	1	0	No	Yes	Yes	Yes	No	Yes	Yes	No
3618	Sirisbani	0	0	0	0	0	0	0	No	No	Yes	No	No	No	No	No

Availability of toilet & others Yes / No				Communication and transport facilities (If amenities available code -Yes is given except for Village Pin Code ,If not available within the village , the distance range code viz; a for < 5 Kms, b for 5-10 Kms and c for 10+ kms of nearest place where facility is available is given).								
Community toilet including bath.	Community toilet excluding bath.	Rural sanitary mart or sanitary hardware outlet available near the village.	Community bio- gas or recycle of waste for productive use.	Post office(PO)	Sub post office (SPO)	Post & Telegraph office (P&TO)	Village Pin Code	Telephones (Land lines)	Public call office (PCO)	Mobile phone coverage	Name of Village	Serial Number
47	48	49	50	51	52	53	54	55	56	57	2	1
No	No	No	No	Yes	b	c	722162	b	b	Yes	Susunia	3577
No	No	No	No	a	a	c	722162	b	b	Yes	Bansinala	3578
No	No	No	No	a	b	b	722162	b	b	Yes	Hatkata	3579
No	No	No	No	a	a	c	722162	a	a	Yes	Barapaya	3580
No	No	No	No	a	a	c	722162	a	a	Yes	Baragari	3581
No	No	No	No	a	a	c	722162	a	a	Yes	Thakurbari	3582
No	No	No	No	a	a	b	722162	Yes	Yes	Yes	Sagarchaka	3583
No	No	No	No	a	a	c	722162	a	a	Yes	Kamalpur	3584
No	No	No	No			c	722162	b	a	Yes	Chapapal	3585
No	No	No	No	c	a	c	722134	b	a	Yes	Dhekikata	3586
No	No	No	No			c		a	b	b	Dangarsai	3587
No	No	No	No	c	c	c	722134	c	c	Yes	Kumarara	3588
No	No	No	No	c	c	c	722134	c	c	Yes	Nepura	3589
No	No	No	No	b	c	c	722134	c	c	Yes	Banskana	3590
No	No	No	No	a	c	c	722134	c	b	Yes	Kundurpara	3591
No	No	No	No	a	c	c	722134	c	c	b	Kadamdiha	3592
No	No	No	No			c	722134	a	b	Yes	Chelepara	3593
No	No	No	No	c	c	c	722134	c	c	Yes	Laupara	3594
No	No	No	No	c	c	c	722134	c	c	Yes	Kukrajuri	3595
No	No	No	No	c	b	c		b	b	b	Madhupur	3596
No	No	No	No	a	c	c	722134	b	b	c	Saltora	3597
No	No	No	No			c	722134	a	b	Yes	Kenduadangri	3598
No	No	No	No	c	c	c	722134	a	c	Yes	Babaida	3599
No	No	No	No	c	c	c	722134	c	c	Yes	Benasuli	3600
No	No	No	No			c	722150	b	b	Yes	Jadabpur	3601
No	No	No	No			c	722150	a	b	Yes	Nehilya	3602
No	No	No	No			c	722203	a	b	Yes	Phulberia	3603
No	No	No	No			c	722150	a	Yes	Yes	Dhanara	3604
No	No	No	No	c	c	Yes	722150	c	c	Yes	Penchakola	3605
No	No	No	No	c	c	c	722150	c	c	Yes	Dubli	3606
No	No	No	No	c	a	c	722150	b	Yes	Yes	Kharkashuli	3607
No	No	No	No	c		c		a	b	Yes	Gopalpur	3608
No	No	No	No			c	722150	a	Yes	Yes	Marosol	3609
No	No	No	No	a	c	c	722134	b	b	b	Raghunathpur	3610
No	No	No	No	Yes	c	c	722134	c	c	Yes	Akhuapal	3611
No	No	No	No		a	c	722134	b	b	Yes	Patmauli	3612
No	No	No	No	b	b	c	722134	b	b	Yes	Junbani	3613
No	No	No	No	a	b	b	722162	b	b	Yes	Jamda	3614
No	No	No	No	b	b	c	722162	b	b	Yes	Shubnabandi	3615
No	No	No	No	a	a	c	722162	a	a	a	Krishna Nagar	3616
No	No	No	No	a	a	c	722134	a	a	a	Narayanpur	3617
No	No	No	No	a	a	c	722162	a	a	Yes	Sirisbani	3618

Communication and transport facilities (If amenities available code -Yes is given except for Village Pin Code ,If not available within the village , the distance range code viz; a for < 5 Kms, b for 5-10 Kms and c for 10+ kms of nearest place where facility is available is given).													Village connected to highway (If amenities available code viz; a for < 5 Kms, b for 5-10 Kms and c for 10+ kms of nearest place where facility is available is given).			
Serial Number	Name of Village	Internet cafes/ Common service centre (CSC)	Private courier facility	Bus service (Public & Private)	Railway stations	Auto/Modified Autos	Taxis and Vans	Tractors	Cycle-pulled rickshaws(Manual & Machine driven)	Carts driven by animals	Sea /River ferry service	Connected to national highway(NH)	Connected to state highway(SH)	Connected to major district road (MDR)	Connected to others district road	Pucca roads
1	2	58	59	60	61	62	63	64	65	66	67	68	69	70	71	72
3577	Susunia	b	b	b	c	c	b	Yes	b	Yes	c	c	b		Yes	b
3578	Bansinala	b	b	b	c	b	b	Yes	Yes	Yes	c	c	b	b	b	a
3579	Hatkata	b	b	b	c	b	b	b	b	Yes	c	c		a	a	a
3580	Barapaya	a	a	a	c	a	a	Yes	Yes	Yes	c	c	a	a	a	Yes
3581	Baragari	a	c	a	c	a	a	a	Yes	a	c	c	a			a
3582	Thakurbari	a	a	a	c	c	a	a	a	Yes	c	c	a			a
3583	Sagarchaka	a	Yes	Yes	c	Yes	Yes	Yes	Yes	Yes	c	c		Yes	a	a
3584	Kamalpur	b	a	a	c	c	c	Yes	a	Yes	c	c	a	a	a	a
3585	Chapapal	b	b	a	c	c	a	b	a	Yes	Yes	c	c	c	c	a
3586	Dhekikata	b	b	a	c	c	a	b	a	c	c				Yes	a
3587	Dangarsai	b	b	a	c	c	a	b	Yes	Yes	c				Yes	Yes
3588	Kumarara	c	c	b	c	c	c	b	b	Yes	c	c	b	b	b	a
3589	Nepura	c	c	b	c	c	c	b	c	Yes	c	c	c	b	Yes	b
3590	Banskana	c	c	b	c	c	c	b	c	Yes	c	c	c	b	Yes	b
3591	Kundurpara	c	c	a	c	c	b	a	c	Yes	c	c	c	c	c	a
3592	Kadamdiha	c	c	b	c	c	c	b	a	Yes	c	c	c	b	b	b
3593	Chelepara	b	b	a	c	c	a	a	Yes	c	c					b
3594	Laupara	c	c	a	c	c	c	c	c	Yes	c	c	c	c	c	Yes
3595	Kukrajuri	c	c	a	c	c	c	c	c	Yes	c	c	c	c	c	Yes
3596	Madhupur	b	c	a	c	c	b	c	b	c	c	c	c	b	c	b
3597	Saltora	b	b	b	c	c	a	b	Yes	c	c	c	c			b
3598	Kenduadangri	b	b	a	c	c	a	b	a	c	c				Yes	Yes
3599	Babaida	c	c	a	c	c	c	c	c	Yes	c	c	c	c	c	Yes
3600	Benasuli	c	c	a	c	c	c	c	c	Yes	c	c	c	c	c	Yes
3601	Jadabpur	b	b	a	c	c	a	a	Yes	c	c					a
3602	Nehilya	b	b	b	c	c	a	a	Yes	c	c					a
3603	Phulberia	b	b	a	c	c	a	b	a	Yes	c					a
3604	Dhanara	b	b	Yes	c	c	b	a	Yes	Yes	Yes				Yes	Yes
3605	Penchakola	c	c	Yes	c	c	c	c	c	c	c	c	c	c	c	a
3606	Dubli	c	c	Yes	c	c	c	c	c	Yes	c	c	c	c	c	a
3607	Kharkashuli	b	c	b	c	c	a	b	a	Yes	c					b
3608	Gopalpur	b	b	a	c	c	a	b	b	c	c				Yes	b
3609	Marosol	b	b	a	c	c	a	b	Yes	Yes	c				Yes	a
3610	Raghunathpur	b	b	a	c	c	a	b	Yes	c	c	c	c			a
3611	Akhuapal	c	c	b	c	c	c	a	c	Yes	c	c	c	b	a	a
3612	Patmauli	b	c	b	c	c	b	a	b	Yes	c	c	c	c	Yes	Yes
3613	Junbani	b	c	a	c	c	c	b	Yes	Yes	c	c	c	c		a
3614	Jamda	b	b	a	c	c	c	Yes	b	Yes	c	c	b	a	Yes	a
3615	Shubnabandi	b	b	b	c	c	c	Yes	b	Yes	c	c	b	b	Yes	b
3616	Krishna Nagar	a	a	a	c	c	c	Yes	a	Yes	c	c	b	b	b	b
3617	Narayanpur	a	a	Yes	c	c	c	Yes	b	Yes	c	c	b	b	Yes	b
3618	Sirisbani	a	a	a	c	c	c	Yes	a	Yes	c	c	a	Yes	Yes	Yes

ys,village roads, banks & credit societies
:-Yes is given, If not available within the
code viz; a for < 5 Kms, b for 5-10 Kms
place where facility is available is given).

Availability of miscellaneous facilities (If amenities available code -Yes is given, If not
available within the village , the distance range code viz; a for < 5 Kms, b for 5-10 Kms
and c for 10+ kms of nearest place where facility is available is given).

73	74	75	76	77	78	79	80	81	82	83	84	85	86	87	Name of Village	Serial Number
Yes	b	Yes	b		Yes	Yes	Yes	b	a	Yes	Yes	Yes	Yes	Yes	Susunia	3577
Yes		Yes	c	c	c	Yes	b	c	b	Yes	Yes	Yes	Yes	Yes	Bansinala	3578
Yes		Yes	b	c	c	Yes	Yes	c	a	Yes	Yes	Yes	Yes	Yes	Hatkata	3579
Yes		Yes	c	c	c	Yes	a	c	a	Yes	Yes	Yes	Yes	Yes	Barapaya	3580
b			a	c	c	Yes	a	c	a	Yes	Yes	Yes	Yes	Yes	Baragari	3581
b		Yes	a	c	c	Yes	a	c	Yes	Yes	Yes	Yes	Yes	Yes	Thakurbari	3582
Yes	a	Yes	Yes	c	c	Yes	Yes	Yes	Yes	Yes	c	Yes	c	Yes	Sagarchaka	3583
b		c	a	c	Yes	Yes	Yes	c	Yes	Yes	Yes	Yes	Yes	Yes	Kamalpur	3584
Yes	Yes		a	c	c	Yes	Yes	c	Yes	Yes	Yes	Yes	Yes	Yes	Chapapal	3585
Yes					c	Yes	Yes	c	a	a	Yes	Yes	Yes	Yes	Dhekikata	3586
Yes	Yes	Yes	b	c	c	Yes	Yes	c	Yes	Yes	Yes	Yes	Yes	Yes	Dangarsai	3587
Yes	Yes		c	c	c	Yes	Yes	c	Yes	Yes	Yes	Yes	Yes	Yes	Kumarara	3588
Yes	b		c	c	Yes	Yes	c	c	b	c	Yes	Yes	Yes	Yes	Nepura	3589
Yes	c	b	c	c	c	Yes	c	c	c	c	Yes	Yes	Yes	Yes	Banskana	3590
a			Yes	c	c	Yes	Yes	c	Yes	c	Yes	Yes	Yes	Yes	Kundurpara	3591
b	b	a		c	c	b	Yes	c	Yes	Yes	Yes	Yes	Yes	Yes	Kadamdiha	3592
b			Yes	b	c	c	Yes	c	c	c	Yes	Yes	Yes	Yes	Chelepara	3593
Yes			c	c	c	Yes	a	c	c	c	Yes	Yes	Yes	Yes	Laupara	3594
Yes			c	c	c	Yes	a	c	c	c	Yes	Yes	Yes	Yes	Kukrajuri	3595
a			b	c	c	Yes	Yes	b	b	b	Yes	Yes	Yes	Yes	Madhupur	3596
Yes				c	c	Yes	c	c	Yes	Yes	a	Yes	Yes	Yes	Saltora	3597
Yes				c	c	Yes	Yes	c	Yes	Yes	Yes	Yes	Yes	Yes	Kenduadangri	3598
Yes		Yes	c	c	c	Yes	Yes	c	c	c	Yes	Yes	Yes	Yes	Babaida	3599
Yes			c	c	c	Yes	a	c	c	c	Yes	Yes	Yes	Yes	Benasuli	3600
b			c	c	c	Yes	Yes	c	Yes	Yes	Yes	Yes	Yes	Yes	Jadabpur	3601
b				c	c	Yes	Yes	c	Yes	Yes	Yes	Yes	Yes	Yes	Nehilya	3602
Yes				c	c	Yes	Yes	c	Yes	Yes	Yes	Yes	Yes	Yes	Phulberia	3603
b	Yes			c	c	Yes	Yes	c	Yes	Yes	Yes	Yes	Yes	Yes	Dhanara	3604
b		Yes	c	c	c	Yes	c	c	c	c	Yes	Yes	Yes	Yes	Penchakola	3605
a		Yes	c	c	c	Yes	c	c	c	c	Yes	Yes	Yes	Yes	Dubli	3606
Yes					c	Yes	Yes	c	Yes	Yes	Yes	Yes	Yes	Yes	Kharkashuli	3607
Yes					c	Yes	Yes	c	Yes	Yes	Yes	Yes	Yes	Yes	Gopalpur	3608
Yes			c	c	c	Yes	Yes	c	Yes	Yes	Yes	Yes	Yes	Yes	Marosol	3609
a				c	c	Yes	Yes	c	c	Yes	Yes	Yes	Yes	Yes	Raghunathpur	3610
a	a	a	c	c	c	Yes	Yes	c	b	a	Yes	Yes	Yes	Yes	Akhuapal	3611
Yes	c		b	c	c	Yes	a	c	c	c	c	Yes	Yes	Yes	Patmauli	3612
Yes			b	c	c	Yes	a	c	c	c	c	Yes	Yes	Yes	Junbani	3613
Yes	Yes	Yes	c	b	c	Yes	a	c	c	Yes	Yes	Yes	Yes	Yes	Jamda	3614
Yes	Yes	Yes	c	b	c	Yes	b	c	c	Yes	Yes	Yes	Yes	Yes	Shubnabandi	3615
Yes	Yes		c	b	c	Yes	a	c	a	a	Yes	Yes	Yes	Yes	Krishna Nagar	3616
b	Yes		c	b	c	Yes	a	c	b	b	Yes	Yes	Yes	Yes	Narayanpur	3617
Yes	Yes		a	c	c	Yes	a	c	a	Yes	Yes	Yes	Yes	Yes	Sirisbani	3618

Availability of miscellaneous facilities (If amenities available code -Yes is given, If not available within the village , the distance range code viz; a for < 5 Kms, b for 5-10 Kms and c for 10+ kms of nearest place where facility is available is given).													Availability of electricity (Yes/No)			
Serial Number	Name of Village	ASHA (Accredited Social Health Activist)	Community centre with/without TV	Sports Field,	Sports Club / Recreation Centre	Cinema / Video Hall	Public Library	Public Reading Room	Newspaper Supply	Assembly Polling station	Birth & Death Registration Office	Power Supply for Domestic Use (ED)	Power Supply for Agricultural Use (EAG)	Power Supply for Commercial Use (EC)	Power Supply for All Uses (EA)	
1	2	88	89	90	91	92	93	94	95	96	97	98	99	100	101	
3577	Susunia	Yes	Yes	Yes	Yes	b	b	Yes	b	Yes	b	Yes	No	Yes	No	
3578	Bansinala	Yes	Yes	Yes	Yes	b	b	Yes	b	a	Yes	Yes	No	No	No	
3579	Hatkata	Yes	Yes	Yes	Yes	b	Yes	Yes	b	Yes	b	Yes	Yes	Yes	Yes	
3580	Barapaya	Yes	Yes	Yes	Yes	a	a	Yes	a	Yes	a	Yes	No	No	No	
3581	Baragari	Yes	Yes	Yes	Yes	a	a	Yes	a	Yes	a	Yes	Yes	Yes	Yes	
3582	Thakurbari	Yes	Yes	Yes	Yes	a	a	Yes	a	a	a	Yes	No	No	No	
3583	Sagarchaka	Yes	c	a	a	Yes	a	Yes	Yes	Yes	a	Yes	Yes	Yes	Yes	
3584	Kamalpur	Yes	Yes	a	a	Yes	a	a	Yes	a	Yes	Yes	No	No	No	
3585	Chapapal	Yes	Yes	Yes	Yes	Yes	Yes	Yes	Yes	Yes	Yes	Yes	No	No	No	
3586	Dhekikata	Yes	Yes	Yes	Yes	Yes	Yes	Yes	Yes	Yes	Yes	Yes	No	No	No	
3587	Dangarsai	Yes	Yes	Yes	Yes	Yes	Yes	Yes	Yes	Yes	Yes	Yes	No	No	No	
3588	Kumarara	Yes	Yes	Yes	Yes	Yes	Yes	Yes	Yes	Yes	Yes	Yes	No	No	No	
3589	Nepura	Yes	c	c	c	c	c	c	c	Yes	b	Yes	No	No	No	
3590	Banskana	Yes	c	b	c	c	c	c	c	Yes	b	Yes	No	No	No	
3591	Kundurpara	Yes	Yes	Yes	Yes	Yes	Yes	Yes	Yes	Yes	Yes	Yes	No	No	No	
3592	Kadamdiha	Yes	Yes	Yes	Yes	Yes	Yes	Yes	Yes	Yes	Yes	Yes	No	No	No	
3593	Chelepara	Yes	c	a	c	c	c	Yes	Yes	Yes	Yes	b	Yes	No	No	
3594	Laupara	Yes	a	a	a	c	c	c	Yes	a	b	Yes	No	No	No	
3595	Kukrajuri	Yes	a	a	a	c	c	c	Yes	a	b	Yes	No	No	No	
3596	Madhupur	Yes	Yes	Yes	Yes	c	b	b	Yes	Yes	b	Yes	No	No	No	
3597	Saltora	Yes	Yes	a	a	Yes	Yes	Yes	Yes	Yes	Yes	Yes	No	No	No	
3598	Kenduadangri	Yes	Yes	Yes	Yes	Yes	Yes	Yes	Yes	Yes	Yes	Yes	No	No	No	
3599	Babaida	Yes	Yes	a	a	c	c	c	Yes	Yes	b	Yes	No	No	No	
3600	Benasuli	Yes	a	a	a	c	c	c	Yes	a	b	Yes	No	No	No	
3601	Jadabpur	Yes	Yes	Yes	Yes	Yes	Yes	Yes	Yes	Yes	Yes	Yes	No	No	No	
3602	Nehilya	Yes	Yes	Yes	Yes	Yes	Yes	Yes	Yes	Yes	Yes	Yes	No	No	No	
3603	Phulberia	Yes	Yes	Yes	Yes	Yes	Yes	Yes	Yes	Yes	Yes	Yes	No	No	No	
3604	Dhanara	Yes	Yes	Yes	Yes	Yes	Yes	Yes	Yes	Yes	Yes	Yes	No	No	No	
3605	Penchakola	Yes	Yes	Yes	Yes	b	c	c	Yes	Yes	Yes	Yes	No	No	No	
3606	Dubli	Yes	Yes	a	a	c	c	c	Yes	Yes	Yes	Yes	No	No	No	
3607	Kharkashuli	Yes	Yes	Yes	Yes	Yes	Yes	Yes	Yes	Yes	Yes	Yes	No	No	No	
3608	Gopalpur	Yes	Yes	Yes	Yes	Yes	Yes	Yes	Yes	Yes	Yes	Yes	No	No	No	
3609	Marosol	Yes	Yes	Yes	Yes	Yes	Yes	Yes	Yes	Yes	Yes	Yes	No	No	No	
3610	Raghunathpur	Yes	Yes	Yes	Yes	Yes	Yes	Yes	Yes	Yes	Yes	Yes	No	No	No	
3611	Akhuapal	Yes	c	Yes	Yes	c	c	Yes	c	a	b	Yes	No	No	No	
3612	Patmauli	Yes	b	Yes	Yes	Yes	c	c	b	Yes	b	Yes	No	No	No	
3613	Junbani	Yes	c	Yes	b	c	c	c	b	Yes	b	Yes	No	No	No	
3614	Jamda	Yes	b	Yes	Yes	b	a	a	b	Yes	b	Yes	No	No	No	
3615	Shubnabandi	Yes	b	Yes	Yes	b	b	b	b	Yes	b	Yes	No	No	No	
3616	Krishna Nagar	Yes	c	b	c	b	b	c	b	Yes	b	Yes	No	No	No	
3617	Narayanpur	Yes	c	a	c	b	b	b	b	Yes	Yes	Yes	No	No	No	
3618	Sirisbani	Yes	a	Yes	c	a	a	a	a	Yes	a	Yes	No	No	No	

Nearest Town		Land Use							
		Area under different types of land use (in hectares rounded up to one decimal place)							
Name	Distance range code i.e. a for < 5 Kms, b for 5-10 Kms and c for 10+ kms .	Forests	Area under Non-agricultural Uses	Barren and Un-cultivable land	Permanent Pastures and Other Grazing Lands	Land Under Miscellaneous Tree Crops etc.	Culturable Waste Land	Name of Village	Serial Number
102	103	104	105	106	107	108	109	2	1
KHATRA	c	0	3.1	0	0	0	0	Susunia	3577
KHATRA	c	0	38.4	0	0	0	0	Bansinala	3578
KHATRA	c	0	49	0	0	0	0	Hatkata	3579
KHATRA	c	0	43.3	0	0	0	0	Barapaya	3580
KHATRA	c	0	53.4	0	0	0	0	Baragari	3581
KHATRA	c	0	55.8	0	0	0	0	Thakurbari	3582
KHATRA	c	0	66.1	0	0	0	0	Sagarchaka	3583
KHATRA	c	56.8	90	0	0	0	0	Kamalpur	3584
KHATRA	c	0	40.6	0	0	0	0	Chapapal	3585
KHATRA	c	34	30	0	0	0	0	Dhekikata	3586
KHATRA	c	0	28.6	0	0	0	0	Dangarsai	3587
KHATRA	c	0	55.9	0	0	0	0	Kumarara	3588
KHATRA	c	0	22.1	0	0	0	0	Nepura	3589
KHATRA	c	0	27.4	0	0	0	0	Banskana	3590
KHATRA	c	0	23.4	0	0	0	0	Kundurpara	3591
KHATRA	c	0	0	0	0	0	0	Kadamdiha	3592
KHATRA	c	0	10.4	0	0	0	0	Chelepara	3593
KHATRA	c	0	33.5	0	0	0	0	Laupara	3594
KHATRA	c	0	60.4	0	0	0	0	Kukrajuri	3595
KHATRA	c	0	29.3	0	0	0	0	Madhupur	3596
KHATRA	c	0	11.3	0	0	0	0	Saltora	3597
KHATRA	c	0	26.5	0	0	0	0	Kenduadangri	3598
KHATRA	c	0	26	0	0	0	0	Babaida	3599
BANKARA	c	0	24.6	0	0	0	0	Benasuli	3600
KHATRA	c	0	11.8	0	0	0	0	Jadabpur	3601
KHATRA	c	0	56.8	0	0	0	0	Nehilya	3602
KHATRA	c	0	27.4	0	0	0	0	Phulberia	3603
KHATRA	c	0	24.2	0	0	0	0	Dhanara	3604
KHATRA	c	0	49	0	0	0	0	Penchakola	3605
KHATRA	c	0	43.3	0	0	0	0	Dubli	3606
KHATRA	c	0	36.1	0	0	0	0	Kharkashuli	3607
KHATRA	c	0	42.6	0	0	0	0	Gopalpur	3608
KHATRA	c	0	33.3	0	0	0	0	Marosol	3609
KHATRA	c	0	48.1	0	0	0	0	Raghunathpur	3610
KHATRA	c	0	30.2	0	0	0	0	Akhuapal	3611
JHARGRAM	c	0	88.8	0	0	0	0	Patmauli	3612
JHARGRAM	c	0	58.3	0	0	0	0	Junbani	3613
JHARGRAM	c	0	95	0	0	0	0	Jamda	3614
JHARGRAM	c	0	160	0	0	0	0	Shubnabandi	3615
JHARGRAM	c	0	92.5	0	0	0	0	Krishna Nagar	3616
JHARGRAM	c	0	24.1	0	0	0	0	Narayanpur	3617
KHATRA	c	0	38.5	0	0	0	0	Sirisbani	3618

Land Use												
Area under different types of land use (in hectares rounded up to one decimal place)							Area irrigated by source (in hectare).					
Serial Number	Name of Village	Fallow lands other than current fallows	Current Fallows	Net Area Sown	Total Irrigated Land Area	Total Un-irrigated Land Area	Canals (C)	Wells/Tube-wells(W/TW)	Tanks/Lakes(T/L)	Water Falls(WF)	Others(O)	
1	2	110	111	112	113	114	115	116	117	118	119	
3577	Susunia	0	0	275.8	84.4	191.4	0	0	23.9	10.5	50	
3578	Bansinala	0	0	91.9	21.4	70.4	0	0	0	21.4	0	
3579	Hatkata	0	0	296.1	63.2	232.9	56.2	0	0	7	0	
3580	Barapaya	0	0	288.2	66.3	221.9	58.3	0	0	8	0	
3581	Baragari	0	0	105.8	27.5	78.2	0	0	10	17.5	0	
3582	Thakurbari	0	0	199.2	24.8	174.4	0	0	14.8	10	0	
3583	Sagarchaka	0	0	68	20	48	10	0	10	0	0	
3584	Kamalpur	0	0	159.8	152	7.8	152	0	0	0	0	
3585	Chapapal	0	0	120	85	35	85	0	0	0	0	
3586	Dhekikata	0	0	145	84	61	84	0	0	0	0	
3587	Dangarsai	0	0	94	94	0	94	0	0	0	0	
3588	Kumarara	0	0	180	177	3	157	0	0	0	20	
3589	Nepura	0	0	95	88	7	83	0	0	0	5	
3590	Banskana	0	0	93	92	1	85	0	0	0	7	
3591	Kundurpara	0	0	84	81	3	76	5	0	0	0	
3592	Kadamdiha	0	0	38.4	0	38.4	0	0	0	0	0	
3593	Chelepara	0	0	58	55	3	53	0	0	0	2	
3594	Laupara	0	0	29.2	11.7	17.5	0	4	0.5	0	7.2	
3595	Kukrajuri	0	0	61.7	28	33.7	0	0	0	0	28	
3596	Madhupur	0	0	10.5	4	6.5	4	0	0	0	0	
3597	Saltora	0	0	44.2	21.9	22.3	5	10	6.9	0	0	
3598	Kenduadangri	0	0	24	3	21	0	1	0	0	2	
3599	Babaida	0	0	69.2	46.9	22.3	40	0	0	6.9	0	
3600	Benasuli	0	0	51	25.6	25.5	20	1.5	4	0	0	
3601	Jadabpur	0	0	73.7	18	55.7	16	0	2	0	0	
3602	Nehilya	0	0	33.2	10.1	23.1	0	0	2	0	8.1	
3603	Phulberia	0	0	43.6	10.5	33.1	9.2	0	0	0	1.3	
3604	Dhanara	0	0	145.9	54	91.9	0	40	0	0	14	
3605	Penchakola	0	0	93.1	18	75.1	6	12	0	0	0	
3606	Dubli	0	0	97.9	58.3	39.6	32	20	2	0	4.3	
3607	Kharkashuli	0	0	59	14	45	3	9	0	0	2	
3608	Gopalpur	0	0	66.6	13.2	53.4	0	2.2	11	0	0	
3609	Marosol	0	0	92	24	68	0	0	12	0	12	
3610	Raghunathpur	0	0	85.7	15	70.7	0	0	5	0	10	
3611	Akhuapal	0	0	102	91	11	80	0	0	0	11	
3612	Patmauli	0	0	89	0	89	0	0	0	0	0	
3613	Junbani	0	0	124.2	0	124.2	0	0	0	0	0	
3614	Jamda	0	0	171.5	156.4	15.2	156.4	0	0	0	0	
3615	Shubnabandi	0	0	168.2	157	11.2	157	0	0	0	0	
3616	Krishna Nagar	0	0	187.1	182	5.1	182	0	0	0	0	
3617	Narayanpur	0	0	132	126	6	126	0	0	0	0	
3618	Sirisbani	0	0	108	108	0	108	0	0	0	0	

Name of three most important commodities manufactured			Name of Village	Serial Number
First	Second	Third		
120	121	122	2	1

			Susunia	3577
			Bansinala	3578
			Hatkata	3579
			Barapaya	3580
			Baragari	3581
			Thakurbari	3582
			Sagarchaka	3583
			Kamalpur	3584
			Chapapal	3585
			Dhekikata	3586
			Dangarsai	3587
Rice	Flour		Kumarara	3588
Rice	Flo		Nepura	3589
Rice	Flour		Banskana	3590
			Kundurpara	3591
			Kadamdiha	3592
			Chelepara	3593
			Laupara	3594
			Kukrajuri	3595
			Madhupur	3596
			Saltora	3597
			Kenduadangri	3598
			Babaida	3599
			Benasuli	3600
			Jadabpur	3601
			Nehilya	3602
			Phulberia	3603
			Dhanara	3604
			Penchakola	3605
			Dubli	3606
			Kharkashuli	3607
			Gopalpur	3608
			Marosol	3609
			Raghunathpur	3610
Rice	Flower		Akhuapal	3611
Rice	Oil		Patmauli	3612
Rice		Oil	Junbani	3613
			Jamda	3614
			Shubnabandi	3615
			Krishna Nagar	3616
			Narayanpur	3617
			Sirisbani	3618

Census of India 2011
Amenities and Land use

Serial Number	Name of Village	Location code no.	Total area of the village (in hectares rounded up to one decimal place)	Total population (2011 census)	Number of households (2011 census)	Number of educational amenities available in village , the distance range code viz; a for 0-5 kms, b for 5-10 kms, c for 10+ kms of nearest place where facility is available							
						Pre-Primary school (PP)	Primary school (P)	Middle school (M)	Secondary School (S)	Senior Secondary school (SS)	Degree college of arts , science & commerce (ASC)	Engineering college(EC)	Medical college (MC)
1	2	3	4	5	6	7	8	9	10	11	12	13	14
3619	Chamtabaid	329578	147.6	487	104	1	1	a	a	c	c	c	
3620	Phulkusma	329579	201.2	4003	921	5	5	2	2	2	c	c	c
3621	Namosol	329580	74.7	236	56	1	1	b	b	c	c	c	
3622	Mandaldiha	329581	375.1	1053	229	1	1	a	a	c	c	c	
3623	Dhau	329582	189	839	183	2	2	b	b	c	c	c	
3624	Benagerya	329583	251.3	695	157	1	1	a	a	a	c	c	c
3625	Pakadihi	329584	227.8	501	118	1	1	a	a	a	c	c	c
3626	Melera	329585	242.5	2066	430	1	1	1	1	1	c	c	c
3627	Barkala	329586	173.4	1022	212	1	1	a	a	b	c	c	c
3628	Dharampur	329587	244.3	1248	287	1	1	1	a	a	c	c	c
3629	Sirsa	329588	281.7	1365	280	1	1	b	a	a	c	c	c
3630	Maulasol	329589	272.8	2135	438	2	1	1	1	1	c	c	c
3631	Lurka	329590	300.5	3084	627	2	2	1	1	1	c	c	c
3632	Gochda	329591	201	947	203	1	1	a	b	a	c	c	c
3633	Lagda	329592	199.2	1273	287	1	1	a	b	b	c	c	c
3634	Chaka	329593	214.8	1095	203	2	2	b	a	b			
3635	Poshda	329594	439.3	1475	313	1	1	1	b	c	c		
3636	Murachhara	329595	157.6	813	186	1	1	a	a	b	c		
3637	Dheko	329596	350.2	1537	330	2	2	1	1	1			
3638	Chorkul	329597	215.4	814	163	1	1	a	a	b	c		
3639	Golor	329598	760.6	1355	279	2	2		a	b	c		
3640	Baksi	329599	194.8	1351	294	3	2	1		a	c		c
3641	Khayerbani	329600	276.2	797	170	1	1	a	a	b	c		c
3642	Jaynagar	329601	237.9	675	154	1	1	1	a	a			
3643	Gopalpur	329602	202.9	932	205	1	1	1	a	b	c	c	
3644	Phutiberya	329603	196.2	1214	276	1	1		a	a	c		
3645	Bandarbani	329604	193.7	622	153	1	1	a	a	b	c		
3646	Katapal	329605	76.4	589	129	1	1		a	b			
3647	Pechhela	329606	187.8	1121	234	2	2	b	a	b	c	c	c
3648	Sahajpur	329607	158.6	674	124	1	1		b	b	c	c	c
3649	Salbani	329608	97.4	803	161	2	2	b	b	b	c	c	c
3650	Katalda	329609	121	384	91	1	1	a	b	b	c	c	c
3651	Baherbani	329610	62	159	34	a	a	a	b	b	c	c	c
3652	Tikarpara	329611	56	410	82	1	1		b	a	c	c	c
3653	Thakurabada	329612	106.3	1155	227	a	a	a	b	b	c	c	c
3654	Mohanpur	329613	85.4	0	0								
3655	Nischintapur	329614	79.9	917	199	1	1	b	a	b	c	c	c
3656	Dumuror	329615	146.5	730	163	1	1	1	1	1	c	c	c
3657	Gobarda	329616	148.7	363	69				a	a	c	c	c
Block T O T A L :			36749.8	165097	35796	233	229	62	32	23	0	0	0

- Village Directory

(As in 2009)

le. (If not available within the < 5 Kms, b for 5-10 Kms and c facility is available is given).		Number of Medical Amenities available. (If not available within the village , the distance range code viz; a for < 5 Kms, b for 5-10 Kms and c for 10+ kms of nearest place where facility is available is given).										Name of Village	Serial Number						
15	16	17	18	19	20	21	22	23	24	25	26			27	28	29	30	31	
Management institute (MI)	Polytechnic (Pt)	Vocational training school /ITI	Non-formal training centre (NFTC)	Special school for disabled (SSD)	Others (specify)	Community health centre (CHC)	Primary health centre (PHC)	Primary health sub centre (PHS)	Maternity and child welfare centre (MCW)	T.B. clinic (TBC)	Hospital-allopathic (HA)	Hospital-alternative medicine (HO)	Dispensary (D)	Veterinary hospital (VH)	Mobile health clinic (MHC)	Family welfare centre (FWC)			
																	2	1	
	c	c					a	a		c	c							Chamtabaid	3619
	c	c	c			c	1	1	1	c	c		c	c	c	1		Phulkusma	3620
		c	c				a	a		c	c							Namosol	3621
		c					a	a	c	a	a		a			c		Mandaldiha	3622
						b	b	a	a	b	b	b		b	b	a		Dhau	3623
c	c	c	c			c	b	a	a	c	c	c	c	b	c	b	c	Benagerya	3624
c	c	c	c			2	2		2	2	2	2	2	2	2	2	2	Pakadihi	3625
c	c	c	c	c		c	a	1	b	c	c	c	c	c	b	c		Melera	3626
c	c	c	c	c		c	b	a	a	c	c	c	b	c	c	c		Barkala	3627
c	c	c	c			c	c	a	a	c	c	c	c	c	c	c		Dharampur	3628
c	c	c	c	c		c	b	1	1	c	c	c	b	c	a	c		Sirsa	3629
c	c	c	c	c		c	a	a	a	c	b	c	b	c	a	c		Maulasol	3630
c	c	c	c	c		c	b	1		c	c	c	b	c		c		Lurka	3631
c	c	c	c	c		c	c	1	a	c	c	c	c	c	a	c		Gochda	3632
c	c	c	c	c		c	c	b	b	c	c	c	c	c	b	c		Lagda	3633
	c	a				c	c	a	a	c	c	c	a	a	a			Chaka	3634
	c	b				c	c	1	c		c		b	b	c	1		Poshda	3635
	c	c				c	a	c	a	c	c	b	b		a			Murachhara	3636
	c	1				c	c	1	c		c	c	a	a		1		Dheko	3637
	c	a				c	a	c	a	c	c	a	a		a			Chorkul	3638
	c	a				c	c	c	c	c	c		a	a	c	a		Golor	3639
	c	a				c	1	c	1	c	c	1	1		1			Baksi	3640
	c	b				b	b	a	c	a	b	c	a	a	c	a		Khayerbani	3641
	c	b				b	b	a	c	c	b		a	a	c	a		Jaynagar	3642
c	c	a				c	c	a	c	c	c		a	a	c	a		Gopalpur	3643
	c	b				b	c	a	b	a	b	c	a	c				Phutiberya	3644
	c	c				c	c	a	c	a	c	c	c	a		a		Bandarbani	3645
	c	b				c	c	a	c	c	c	c	c	c		c		Katapal	3646
c	c	c				c	c	c	c	c	c	c	c	c	c	c		Pechhela	3647
c	c	c				b	c	c	c	c	c	c	c	c	c	c		Sahajpur	3648
c	c	c				c	b		c	c		c	c	c				Salbani	3649
						b	b		c	c	c	c	c					Katalda	3650
						b	b		c	c	c	c	c					Baherbani	3651
	c	c				a	a		c	c	c	c	c					Tikarpara	3652
c	c	c				c	b		c	c		c	c	c				Thakurabada	3653
																		Mohanpur	3654
	c					a	a		c	c	c	c	c					Nischintapur	3655
	c						1	1		c		b	c					Dumuror	3656
	c	c				a	a		c	c	b	c	c					Gobarda	3657
0 0 3 0 0 0 14 16 32 33 15 17 14 15 15 12 18 : Block T O T A L																			

Serial Number	Name of Village	Number of Non-Government Medical Amenities available.							Availability of drinking water - Yes / No							
		Charitable non Govt. hospital/Nursing home.	Medical practitioner with MBBS Degree	Medical practitioner with other degree	Medical practitioner with no degree	Traditional practitioner and faith healer .	Medicine Shop	Others	Tap water (Treated/Untreated)	Well water (Covered / Uncovered well)	Hand Pump	Tube wells / Bore well	Spring	River / Canal	Tank / Pond / Lake	Others
1	2	32	33	34	35	36	37	38	39	40	41	42	43	44	45	46
3619	Chamtabaid	0	0	0	0	0	0	0	No	Yes	No	Yes	No	Yes	Yes	No
3620	Phulkusma	0	0	1	0	0	4	0	No	Yes	No	Yes	No	Yes	Yes	No
3621	Namosol	0	0	0	0	0	0	0	No	Yes	No	Yes	No	Yes	Yes	No
3622	Mandaldiha	0	0	0	0	0	0	0	No	Yes	No	Yes	No	No	Yes	No
3623	Dhau	0	0	0	0	0	0	0	No	Yes	No	Yes	No	No	Yes	No
3624	Benagerya	0	0	0	0	0	0	0	No	No	Yes	No	No	No	No	No
3625	Pakadihi	0	0	0	0	0	0	0	No	Yes	No	No	No	No	Yes	No
3626	Melera	0	0	0	1	0	0	0	Yes	No	Yes	Yes	No	No	Yes	No
3627	Barkala	0	0	0	0	0	0	0	No	No	Yes	Yes	No	No	Yes	Yes
3628	Dharampur	0	0	0	0	0	0	0	No	Yes	Yes	No	No	Yes	Yes	No
3629	Sirsa	0	0	1	0	0	0	0	No	No	Yes	Yes	No	Yes	Yes	No
3630	Maulasol	0	0	0	0	0	0	0	No	Yes	Yes	No	No	Yes	Yes	No
3631	Lurka	0	0	0	0	0	1	0	No	No	Yes	Yes	No	Yes	Yes	No
3632	Gochda	0	0	0	0	0	0	0	No	Yes	Yes	No	No	Yes	Yes	No
3633	Lagda	0	0	0	0	0	1	0	No	Yes	Yes	No	No	Yes	Yes	No
3634	Chaka	0	0	0	2	0	0	0	No	Yes	Yes	Yes	No	Yes	Yes	No
3635	Poshda	0	0	0	0	0	0	0	No	Yes	No	Yes	No	Yes	Yes	No
3636	Murachhara	0	0	0	0	0	0	0	No	Yes	No	Yes	No	Yes	Yes	No
3637	Dheko	0	0	0	0	2	0	0	No	Yes	Yes	Yes	No	No	Yes	No
3638	Chorkul	0	0	0	1	0	0	0	No	Yes	No	Yes	No	No	Yes	No
3639	Golor	0	0	0	2	2	0	0	No	Yes	Yes	Yes	No	Yes	Yes	No
3640	Baksi	0	0	0	1	1	0	0	No	Yes	Yes	Yes	No	No	Yes	No
3641	Khayerbani	0	0	0	0	0	0	0	No	Yes	Yes	Yes	No	Yes	Yes	No
3642	Jaynagar	0	0	0	0	0	0	0	No	Yes	Yes	Yes	No	Yes	Yes	No
3643	Gopalpur	0	0	0	1	0	0	0	No	Yes	Yes	Yes	No	No	Yes	No
3644	Phutiberya	0	0	0	2	2	0	0	No	Yes	Yes	Yes	No	Yes	Yes	No
3645	Bandarbani	0	0	0	1	0	0	0	No	Yes	No	Yes	No	No	Yes	No
3646	Katapal	0	0	0	2	2	0	0	No	Yes	Yes	Yes	No	Yes	Yes	No
3647	Pechhela	0	0	0	0	0	0	0	No	No	Yes	No	No	No	No	No
3648	Sahajpur	0	0	0	0	0	0	0	No	No	Yes	Yes	No	No	Yes	No
3649	Salbani	0	0	0	0	0	0	0	No	No	Yes	No	No	No	Yes	No
3650	Katalda	0	0	0	0	0	0	0	No	No	Yes	Yes	No	No	Yes	No
3651	Baherbani	0	0	0	0	0	0	0	No	No	No	Yes	No	No	No	No
3652	Tikarpara	0	0	0	0	0	0	0	No	No	Yes	Yes	No	Yes	Yes	No
3653	Thakurabada	0	0	0	0	0	0	0	No	No	Yes	Yes	No	No	Yes	No
3654	Mohanpur															
3655	Nischintapur	0	0	0	0	0	0	0	No	No	Yes	Yes	No	No	Yes	No
3656	Dumuror	0	0	0	0	0	0	0	No	No	Yes	Yes	No	Yes	Yes	No
3657	Gobarda	0	0	0	0	0	0	0	No	No	Yes	Yes	No	No	Yes	No
Block T O T A L :		6	13	21	37	30	26	6	13	115	91	131	0	65	122	4

Availability of toilet & others Yes / No				Communication and transport facilities (If amenities available code -Yes is given except for Village Pin Code ,If not available within the village , the distance range code viz; a for < 5 Kms, b for 5-10 Kms and c for 10+ kms of nearest place where facility is available is given).									
Community toilet including bath.	Community toilet excluding bath.	Rural sanitary mart or sanitary hardware outlet available near the village.	Community bio- gas or recycle of waste for productive use.	Post office(PO)	Sub post office (SPO)	Post & Telegraph office (P&TO)	Village Pin Code	Telephones (Land lines)	Public call office (PCO)	Mobile phone coverage	Name of Village	Serial Number	
47	48	49	50	51	52	53	54	55	56	57	2	1	
No	No	No	No	a	a	c	722134	a	a	Yes	Chamtabaid	3619	
No	No	No	No	Yes	Yes	Yes	722162	Yes	Yes	Yes	Phulkusma	3620	
No	No	No	No	a	a	c	722162	a	a	Yes	Namosol	3621	
No	No	No	No	a	a	c	722162	a	a	Yes	Mandaldiha	3622	
No	No	No	No	b	b	c	722134	b	b	c	Dhau	3623	
No	No	No	No	a	a	c	722162	a	a	Yes	Benagerya	3624	
No	No	No	No	b	b	c	722162	b	b	Yes	Pakadihi	3625	
No	No	No	No	Yes	a	c	722162	a	a	Yes	Melera	3626	
No	No	No	No	a	b	c	722162	b	b	Yes	Barkala	3627	
No	No	No	No	Yes	c	c		c	c	Yes	Dharampur	3628	
No	No	No	No	a	b	c	722134	b	b	b	Sirsa	3629	
No	No	No	No	Yes	b	c	722162	b	b	Yes	Maulasol	3630	
No	No	No	No	Yes	b	c	722134	Yes	b	Yes	Lurka	3631	
No	No	No	No	a	c	c	722134	c	c	Yes	Gochda	3632	
No	No	No	No	a	c	c	722134	c	c	Yes	Lagda	3633	
No	No	No	No	a	a	c	722134	a	Yes	a	Chaka	3634	
No	No	No	No	b	b	c	722134	b	a	Yes	Poshda	3635	
No	No	No	No		a	c	722134	b	a	Yes	Murachhara	3636	
No	No	No	No	Yes	Yes	c	722134	a	Yes	Yes	Dheko	3637	
No	No	No	No		a	c	722134	a	a	Yes	Chorkul	3638	
No	No	No	No	a	a	c	722134	a	Yes	Yes	Golor	3639	
No	No	No	No	a	a	c	722134	Yes	Yes	Yes	Baksi	3640	
No	No	No	No	a	a	c	722134	b	a	Yes	Khayerbani	3641	
No	No	No	No	a	a	c	722134	b	b	Yes	Jaynagar	3642	
No	No	No	No	a	a	c		a	a	Yes	Gopalpur	3643	
No	No	No	No	a	a	c	722134	a	a	Yes	Phutiberya	3644	
No	No	No	No	a	a	c	722134	a	Yes	Yes	Bandarbani	3645	
No	No	No	No	a	a	c	722134	a	a	Yes	Katapal	3646	
No	No	No	No	c	c	c	722150	c	c	Yes	Pechhela	3647	
No	No	No	No	a	c	c	722134	a	b	b	Sahajpur	3648	
No	No	No	No	a	c	c	722150	b	b	b	Salbani	3649	
No	No	No	No	b	c	c	722150	a	b	b	Katalda	3650	
No	No	No	No	b	c	c	722150	a	c	b	Baherbani	3651	
No	No	No	No	a	c	c	722150	a	c	b	Tikarpara	3652	
No	No	No	No	b	c	c	722150	b	c	b	Thakurabada	3653	
											Mohanpur	3654	
No	No	No	No	a	c	c		a	b	b	Nischintapur	3655	
No	No	No	No	Yes	c	c	722150	b	b	Yes	Dumuror	3656	
No	No	No	No	a	c	c	722150	a	c	b	Gobarda	3657	
1	1	3	0	16	7	5	187	24	22	126	: Block T O T A L		

Communication and transport facilities (If amenities available code -Yes is given except for Village Pin Code ,If not available within the village , the distance range code viz; a for < 5 Kms, b for 5-10 Kms and c for 10+ kms of nearest place where facility is available is given).													Village connected to highway (If amenities available code viz; a for < 5 Kms, b for 5-10 Kms and c for 10+ kms of nearest place where facility is available is given).			
Serial Number	Name of Village	Internet cafes/ Common service centre (CSC)	Private courier facility	Bus service (Public & Private)	Railway stations	Auto/Modified Autos	Taxis and Vans	Tractors	Cycle-pulled rickshaws(Manual & Machine driven)	Carts driven by animals	Sea /River ferry service	Connected to national highway(NH)	Connected to state highway(SH)	Connected to major district road (MDR)	Connected to others district road	Pucca roads
1	2	58	59	60	61	62	63	64	65	66	67	68	69	70	71	72
3619	Chamtabaid	a	a	a	c	c	a	a	a	Yes	c	c	a	Yes	a	a
3620	Phulkusma	Yes	Yes	Yes	c	Yes	Yes	Yes	Yes	Yes	c	c		Yes	Yes	Yes
3621	Namosol	a	a	a	c	c	a	a	a	Yes	c	c	a			a
3622	Mandaldiha	a	a	a	c	a	a	Yes	Yes	Yes	c	c	a	a	a	Yes
3623	Dhau	b	b	b	c	b	b	b	b	Yes	c		a	b	b	a
3624	Benagerya	a	a	Yes	c	c	c	Yes	b	Yes	c	c		Yes	Yes	Yes
3625	Pakadihi	b	b	Yes	c	c	b	b	b	Yes	c	c		Yes	c	b
3626	Melera	b	c	Yes	c	c	c	Yes	a	Yes	c	c			a	a
3627	Barkala	b	b	Yes	c	c	c	b	b	Yes	c	c	b		Yes	a
3628	Dharampur	c	c	Yes	c	c	c	b	b	Yes	c	c	b		Yes	b
3629	Sirsa	a	b	b	c	c	c	Yes	c	Yes	c	c	b			a
3630	Maulasol	b	b	a	c	c	c	Yes	b	Yes	c	c	b		Yes	Yes
3631	Lurka	b	b	a	c	c	c	Yes	b	Yes	c	c	b	a	Yes	a
3632	Gochda	c	c	Yes	c	c	c	Yes	c	Yes	c	c	c		Yes	Yes
3633	Lagda	c	c	Yes	c	c	c	Yes	c	Yes	c	c	c		Yes	Yes
3634	Chaka	c	a	a	c	c	Yes	Yes	c	Yes	c	c	c	c	a	a
3635	Poshda	b	c	b	c	c	c	a	c	Yes	c	c	c	c	Yes	Yes
3636	Murachhara	b	c	b	c	c	c	c	b	Yes	c	c	c	c	b	a
3637	Dheko	c	c	a	c	c	c	Yes	a	Yes	c	c	c	c	Yes	a
3638	Chorkul	a	c	a	c	c	c	Yes	Yes	Yes	c	c	c	c	a	a
3639	Golor	a	c	a	c	c	c	Yes	a	Yes	c	c	c	c	Yes	Yes
3640	Baksi	Yes	c	Yes	c	c	Yes	Yes	c	Yes	c	c	c	c	Yes	Yes
3641	Khayerbani	a	b	Yes	c	c	b	Yes	b	Yes	c	c	b	b	Yes	Yes
3642	Jaynagar	b	b	Yes	c	a	Yes	b	b	Yes	c	c		b	b	Yes
3643	Gopalpur	a	c	a	c	c	c	Yes	c	Yes	c	c	c	c	a	a
3644	Phutiberya	a	b	a	c	c	b	Yes	a	Yes	c	c	b	b	a	a
3645	Bandarbani	a	c	a	c	c	a	a	Yes	Yes	c	c	c	c	a	a
3646	Katapal	a	b	a	c	c	c	Yes	Yes	Yes	c	c	c	c	Yes	Yes
3647	Pechhela	c	c	a	c	c	c	a	c	Yes	c	c	c	c	c	Yes
3648	Sahajpur	b	b	a	c	c	a	a	Yes	c	c	c	c			Yes
3649	Salbani	b	b	b	c	c	a	a	Yes	c	c	c	c			a
3650	Katalda	b	b	a	c	c	a	b	Yes	c	c	c	c			a
3651	Baherbani	c	b	a	c	c	a	a	Yes	c	c	c	c			Yes
3652	Tikarpara	c	b	b	c	c	a	b	Yes	c	c	c	c			a
3653	Thakurabada	b	b	a	c	c	a	a	Yes	c	c	c	c			a
3654	Mohanpur															
3655	Nischintapur	c	c	a	c	c	a	a	Yes	c	c	c	c			Yes
3656	Dumuror	c	b	b	c	c	a	b	Yes	c	c	c	c			a
3657	Gobarda	c	b	a	c	c	a	b	Yes	c	c	c	c			a
Block T O T A L :		4	5	53	0	5	24	63	95	134	6	0	13	17	59	59

ys,village roads, banks & credit societies
 :-Yes is given, If not available within the
 code viz; a for < 5 Kms, b for 5-10 Kms
 place where facility is available is given).

Availability of miscellaneous facilities (If amenities available code -Yes is given, If not
 available within the village , the distance range code viz; a for < 5 Kms, b for 5-10 Kms
 and c for 10+ kms of nearest place where facility is available is given).

73	74	75	76	77	78	79	80	81	82	83	84	85	86	87	Name of Village	Serial Number
Yes			Yes	a		c	Yes	a	c	Yes	Yes	Yes	Yes	Yes	Chamtabaid	3619
Yes			Yes	Yes	c	Yes	Yes	Yes	Yes	Yes	Yes	Yes	Yes	Yes	Phulkusma	3620
a		a	Yes	a		c	Yes	a	c	Yes	Yes	Yes	Yes	Yes	Namosol	3621
Yes			Yes	c	c	c	Yes	a	c	a	a	Yes	Yes	Yes	Mandaldiha	3622
Yes			Yes	a	c	c	Yes	b	c	b	b	Yes	c	Yes	Dhau	3623
Yes	Yes	c	c	a	c	c	Yes	a	c	a	Yes	Yes	Yes	Yes	Benagerya	3624
Yes				b	c	c	Yes	Yes	c	Yes	Yes	Yes	Yes	Yes	Pakadihi	3625
a			c	a	c	c	Yes	Yes	c	a	c	Yes	Yes	Yes	Melera	3626
Yes	Yes			b	c	c	Yes	Yes	b	b	Yes	Yes	Yes	Yes	Barkala	3627
Yes	Yes			c	c	c	Yes	Yes	b	b	Yes	Yes	Yes	Yes	Dharampur	3628
Yes	Yes			b	c	Yes	Yes	Yes	b	c	c	Yes	Yes	Yes	Sirsa	3629
Yes	Yes	c	c	b		c	Yes	Yes	b	b	a	Yes	Yes	Yes	Maulasol	3630
Yes	Yes			b	c	Yes	Yes	Yes	b	c	c	Yes	Yes	Yes	Lurka	3631
Yes	Yes		c	c	c	Yes	Yes	Yes	c	c	a	Yes	Yes	Yes	Gochda	3632
Yes	Yes		c	c	c	Yes	Yes	c	c	b	Yes	Yes	Yes	Yes	Lagda	3633
a	c			c	c	c	Yes	a	c	c	c	c	Yes	Yes	Chaka	3634
Yes				c	c	c	Yes	Yes	c	c	c	c	Yes	Yes	Poshda	3635
Yes				c	c	Yes	a	c	c	c	c	Yes	Yes	Yes	Murachhara	3636
Yes		c	a	c	c	Yes	Yes	c	c	a	c	Yes	Yes	Yes	Dheko	3637
Yes				c	c	Yes	a	c	c	Yes	Yes	Yes	Yes	Yes	Chorkul	3638
Yes	c		c	a	c	c	Yes	Yes	c	c	Yes	Yes	Yes	Yes	Golor	3639
Yes			Yes		c	Yes	Yes	Yes	c	c	Yes	Yes	Yes	Yes	Baksi	3640
Yes			a	c	c	Yes	a	c	c	c	Yes	Yes	Yes	Yes	Khayerbani	3641
Yes	c		c	c	c	Yes	a	c	c	c	Yes	Yes	Yes	Yes	Jaynagar	3642
Yes			a	c	c	Yes	a	c	c	c	Yes	Yes	Yes	Yes	Gopalpur	3643
Yes				c	c	Yes	a	c	c	c	c	Yes	Yes	Yes	Phutiberya	3644
Yes				c	c	Yes	a	c	c	c	c	Yes	Yes	Yes	Bandarbani	3645
Yes	b		c	a	c	c	Yes	a	c	c	Yes	Yes	Yes	Yes	Katapal	3646
Yes		Yes	c	c	c	Yes	a	c	c	c	Yes	Yes	Yes	Yes	Pechhela	3647
Yes				c	b	Yes	a	c	Yes	Yes	Yes	Yes	Yes	Yes	Sahajpur	3648
Yes				c	b	Yes	a	c	c	Yes	Yes	Yes	Yes	Yes	Salbani	3649
Yes				c	c	Yes	a	c	c	Yes	Yes	Yes	Yes	Yes	Katalda	3650
a				c	c	Yes	a	c	c	Yes	Yes	Yes	Yes	Yes	Baherbani	3651
a				c	c	Yes	Yes	c	c	Yes	Yes	Yes	Yes	Yes	Tikarpara	3652
Yes				c	b	Yes	a	c	c	Yes	Yes	Yes	Yes	Yes	Thakurabada	3653
															Mohanpur	3654
a				c	c	Yes	c	c	c	Yes	Yes	Yes	Yes	Yes	Nischintapur	3655
Yes				c	c	Yes	Yes	c	c	Yes	Yes	Yes	Yes	Yes	Dumuror	3656
Yes				c	c	Yes	Yes	c	c	Yes	Yes	Yes	Yes	Yes	Gobarda	3657
140	25	24	39	5	0	17	193	126	10	100	124	185	192	195	: Block T O T A L	

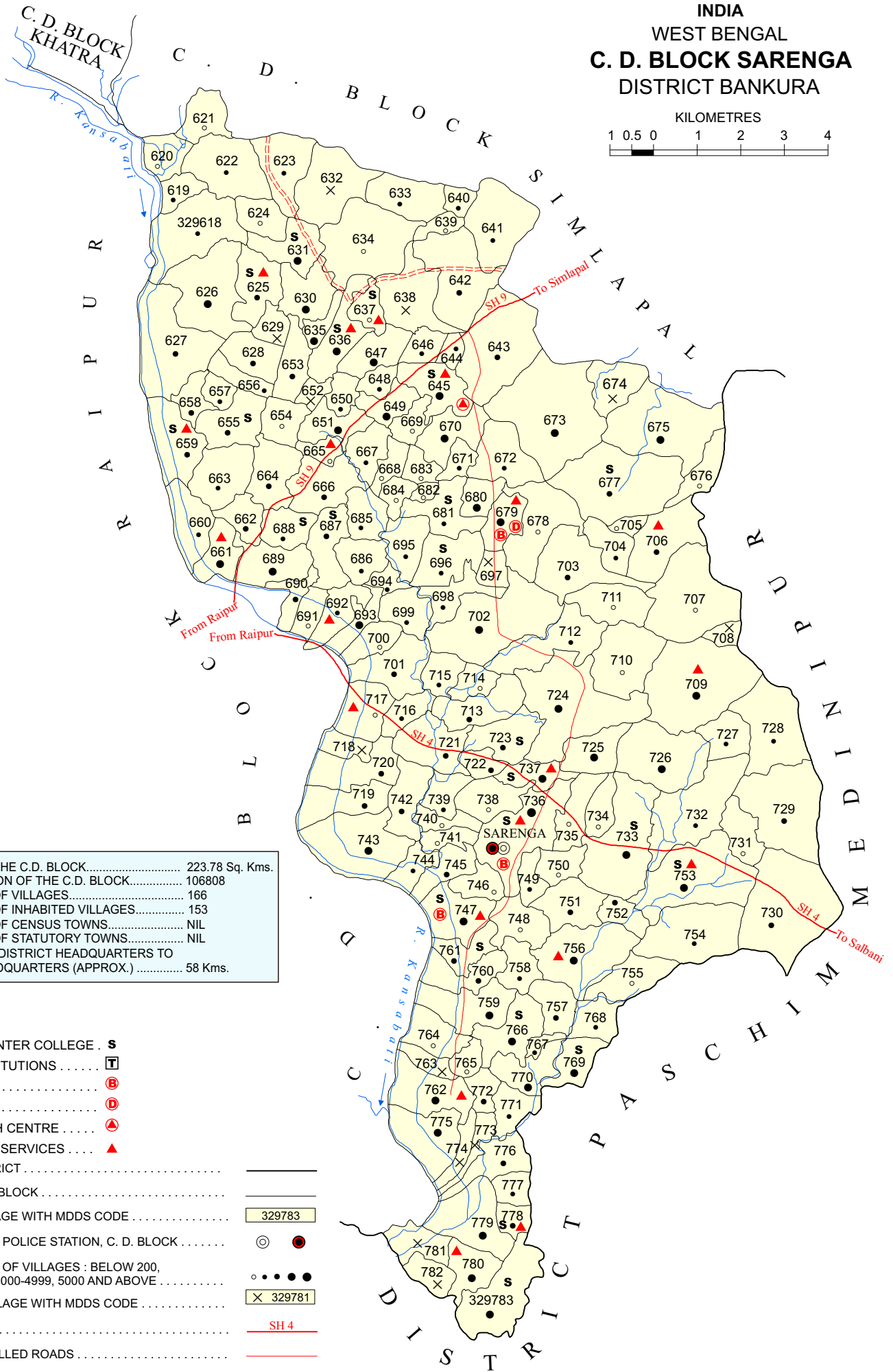
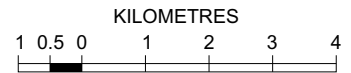
Availability of miscellaneous facilities (If amenities available code -Yes is given, If not available within the village , the distance range code viz; a for < 5 Kms, b for 5-10 Kms and c for 10+ kms of nearest place where facility is available is given).													Availability of electricity (Yes/No)			
Serial Number	Name of Village	ASHA (Accredited Social Health Activist)	Community centre with/without TV	Sports Field,	Sports Club / Recreation Centre	Cinema / Video Hall	Public Library	Public Reading Room	Newspaper Supply	Assembly Polling station	Birth & Death Registration Office	Power Supply for Domestic Use (ED)	Power Supply for Agricultural Use (EAG)	Power Supply for Commercial Use (EC)	Power Supply for All Uses (EA)	
1	2	88	89	90	91	92	93	94	95	96	97	98	99	100	101	
3619	Chamtabaid	Yes	Yes	b	a	a	a	Yes	a	a	a	Yes	No	No	No	
3620	Phulkusma	Yes	Yes	Yes	Yes	Yes	Yes	Yes	Yes	Yes	Yes	Yes	Yes	Yes	Yes	
3621	Namosol	Yes	Yes	Yes	Yes	a	a	Yes	a	a	a	Yes	No	No	No	
3622	Mandaldiha	Yes	Yes	a	Yes	a	a	a	a	a	a	Yes	No	No	No	
3623	Dhau	a	Yes	a	a	b	b	b	b	Yes	a	Yes	Yes	Yes	Yes	
3624	Benagerya	Yes	a	Yes	c	a	b	b	a	Yes	a	Yes	No	No	No	
3625	Pakadihi	Yes	Yes	Yes	Yes	b	Yes	b	b	Yes	b	Yes	Yes	Yes	Yes	
3626	Melera	Yes	a	a	a	a	a	a	a	Yes	a	Yes	No	No	No	
3627	Barkala	Yes	b	Yes	c	b	b	b	b	Yes	b	Yes	No	No	No	
3628	Dharampur	Yes	b	Yes	c	b	b	b	b	Yes	b	Yes	No	No	No	
3629	Sirsa	Yes	b	Yes	Yes	b	a	c	b	Yes	a	Yes	No	No	No	
3630	Maulasol	Yes	a	Yes	Yes	b	Yes	Yes	b	Yes	c	Yes	No	No	No	
3631	Lurka	Yes	a	a	Yes	b	a	c	b	Yes	a	Yes	No	No	No	
3632	Gochda	Yes	b	b	Yes	c	b	b	c	Yes	a	Yes	No	No	No	
3633	Lagda	Yes	b	Yes	Yes	Yes	b	b	c	Yes	b	Yes	No	No	No	
3634	Chaka	Yes	b	a	c	c	c	c	a	Yes	a	Yes	No	No	No	
3635	Poshda	Yes	Yes	Yes	Yes	c	c	c	c	Yes	b	Yes	No	No	No	
3636	Murachhara	a	a	Yes	Yes	c	Yes	c	b	Yes	b	Yes	No	No	No	
3637	Dheko	Yes	Yes	b	Yes	c	c	c	a	Yes	Yes	Yes	No	Yes	No	
3638	Chorkul	Yes	a	a	c	c	c	c	a	Yes	a	Yes	Yes	Yes	Yes	
3639	Golor	Yes	b	a	a	c	c	c	a	Yes	a	Yes	No	No	No	
3640	Baksi	Yes	b	Yes	Yes	c	Yes	c	Yes	Yes	Yes	Yes	No	Yes	No	
3641	Khayerbani	Yes	Yes	Yes	Yes	b	b	c	a	Yes	a	Yes	No	No	No	
3642	Jaynagar	Yes	b	Yes	Yes	b	b	c	a	a	a	Yes	No	No	No	
3643	Gopalpur	Yes	b	Yes	Yes	c	c	c	a	Yes	a	Yes	No	No	No	
3644	Phutiberya	a	b	Yes	c	b	b	c	a	Yes	a	Yes	No	No	No	
3645	Bandarbani	Yes	b	Yes	c	Yes	c	c	a	Yes	a	Yes	No	No	No	
3646	Katapal	b	Yes	c	Yes	Yes	Yes	Yes	c	Yes	c	Yes	No	No	No	
3647	Pechhela	Yes	a	a	a	c	c	c	Yes	a	a	Yes	No	No	No	
3648	Sahajpur	a	b	b	b	Yes	Yes	Yes	Yes	Yes	b	Yes	No	No	No	
3649	Salbani	a	Yes	b	b	Yes	Yes	Yes	Yes	Yes	b	Yes	No	No	No	
3650	Katalda	Yes	Yes	a	Yes	Yes	Yes	Yes	Yes	Yes	Yes	Yes	No	No	No	
3651	Baherbani	Yes	Yes	a	Yes	Yes	Yes	Yes	Yes	Yes	Yes	Yes	No	No	No	
3652	Tikarpara	Yes	Yes	a	Yes	Yes	Yes	Yes	Yes	Yes	Yes	Yes	No	No	No	
3653	Thakurabada	Yes	Yes	b	b	Yes	Yes	Yes	Yes	Yes	Yes	Yes	No	No	No	
3654	Mohanpur															
3655	Nischintapur	Yes	Yes	Yes	Yes	Yes	Yes	Yes	Yes	Yes	b	Yes	No	No	No	
3656	Dumuror	Yes	Yes	Yes	Yes	Yes	Yes	Yes	Yes	Yes	b	Yes	No	No	No	
3657	Gobarda	Yes	Yes	a	Yes	Yes	Yes	Yes	Yes	Yes	b	Yes	No	No	No	
Block T O T A L :		184	141	143	134	96	97	118	117	157	99	197	13	29	13	

Nearest Town		Land Use							
		Area under different types of land use (in hectares rounded up to one decimal place)							
Name	Distance range code i.e. a for < 5 Kms, b for 5-10 Kms and c for 10+ kms .	Forests	Area under Non-agricultural Uses	Barren and Un-cultivable land	Permanent Pastures and Other Grazing Lands	Land Under Miscellaneous Tree Crops etc.	Culturable Waste Land	Name of Village	Serial Number
102	103	104	105	106	107	108	109	2	1
KHATRA	c	0	17.9	0	0	0	0	Chamtabaid	3619
KHATRA	c	0	31	0	0	0	0	Phulkusma	3620
KHATRA	c	0	37.7	0	0	0	0	Namosol	3621
KHATRA	c	0	45.7	0	0	0	0	Mandaldiha	3622
JHARGRAM	c	0	0	0	0	0	0	Dhau	3623
JHARGRAM	c	0	85.5	0	0	0	0	Benagerya	3624
JHARGRAM	c	0	12.9	0	0	0	0	Pakadihi	3625
KHARGRAM	c	0	63	0	0	0	0	Melera	3626
JHARGRAM	c	105	68.4	0	0	0	0	Barkala	3627
JHARGRAM	c	0	75	0	0	0	0	Dharampur	3628
JHARGRAM	c	0	74.4	0	0	0	0	Sirsa	3629
JHARGRAM	c	0	126	0	0	0	0	Maulasol	3630
JHARGRAM	c	0	77.3	0	0	0	0	Lurka	3631
JHARGRAM	c	0	120	0	0	0	0	Gochda	3632
JHARGRAM	c	0	10.8	0	0	0	0	Lagda	3633
JHARGRAM	c	0	43.2	0	0	0	0	Chaka	3634
JHARGRAM	c	0	227.7	0	0	0	0	Poshda	3635
JHARGRAM	c	0	50.8	0	0	0	0	Murachhara	3636
JHARGRAM	c	0	128.4	0	0	0	0	Dheko	3637
JHARGRAM	c	0	52.3	0	0	0	0	Chorkul	3638
JHARGRAM	c	0	608.4	0	0	0	0	Golor	3639
JHARGRAM	c	0	59.7	0	0	0	0	Baksi	3640
JHARGRAM	c	0	74.2	0	0	0	0	Khayerbani	3641
JHARGRAM	c	0	70.8	0	0	0	0	Jaynagar	3642
JHARGRAM	c	0	81.5	0	0	0	0	Gopalpur	3643
JHARGRAM	c	0	67.5	0	0	0	0	Phutiberya	3644
JHARGRAM	c	0	77.1	0	0	0	0	Bandarbani	3645
JHARGRAM	c	0	38.4	0	0	0	0	Katapal	3646
JHARGRAM	c	0	42.5	0	0	0	0	Pechhela	3647
JHARGRAM	c	0	56.1	0	0	0	0	Sahajpur	3648
JHARGRAM	c	0	37.4	0	0	0	0	Salbani	3649
JHARGRAM	c	0	56	0	0	0	0	Katalda	3650
JHARGRAM	c	0	9.7	0	0	0	0	Baherbani	3651
JHARGRAM	c	0	21	0	0	0	0	Tikarpara	3652
JHARGRAM	c	0	36.3	0	0	0	0	Thakurabada	3653
		0	4	0	0	0	0	Mohanpur	3654
KHATRA	c	0	19.9	0	0	0	0	Nischintapur	3655
KHATRA	c	0	59.5	0	0	0	0	Dumuror	3656
KHATRA	c	0	48.3	0	0	0	0	Gobarda	3657
0	0	3010.3	8460.2	0	0	0	0	0 : Block T O T A L	

Land Use												
Area under different types of land use (in hectares rounded up to one decimal place)							Area irrigated by source (in hectare).					
Serial Number	Name of Village	Fallow lands other than current fallows	Current Fallows	Net Area Sown	Total Irrigated Land Area	Total Un-irrigated Land Area	Canals (C)	Wells/Tube-wells(W/TW)	Tanks/Lakes(T/L)	Water Falls(WF)	Others(O)	
1	2	110	111	112	113	114	115	116	117	118	119	
3619	Chamtabaid	0	0	129.7	127	2.7	127	0	0	0	0	
3620	Phulkusma	0	0	170.3	154	16.3	50	4	10	90	0	
3621	Namosol	0	0	37	1	36	1	0	0	0	0	
3622	Mandaldiha	0	0	329.4	104	225.4	104	0	0	0	0	
3623	Dhau	0	0	189	180.2	8.7	100	10.2	30	30	10	
3624	Benagerya	0	0	165.8	134	31.8	134	0	0	0	0	
3625	Pakadihi	0	0	214.9	55.5	159.4	42.2	0	0	13.3	0	
3626	Melera	0	0	179.5	174.5	5	174.5	0	0	0	0	
3627	Barkala	0	0	0	0	0	0	0	0	0	0	
3628	Dharampur	0	0	169.3	160	9.3	160	0	0	0	0	
3629	Sirsa	0	0	207.3	135	72.3	135	0	0	0	0	
3630	Maulasol	0	0	146.8	136	10.8	136	0	0	0	0	
3631	Lurka	0	0	223.2	221.2	2	221.2	0	0	0	0	
3632	Gochda	0	0	81	65	16	60	0	5	0	0	
3633	Lagda	0	0	188.4	110	78.4	110	0	0	0	0	
3634	Chaka	0	0	171.6	2	169.6	0	0	0	0	2	
3635	Poshda	0	0	211.6	91.9	119.8	0	0	0	0	91.9	
3636	Murachhara	0	0	106.8	13.8	93.1	0	0	0	0	13.8	
3637	Dheko	0	0	221.7	86.2	135.6	8.9	0	0	0	77.3	
3638	Chorkul	0	0	163.1	11.7	151.4	0	0	0	0	11.7	
3639	Golor	0	0	152.2	47.7	104.5	0	0	7.7	0	40	
3640	Baksi	0	0	135.1	26.3	108.8	0	0	6	0	20.3	
3641	Khayerbani	0	0	201.9	19	182.9	0	0	0	0	19	
3642	Jaynagar	0	0	167.1	76.5	90.6	0	0	0	0	76.5	
3643	Gopalpur	0	0	121.3	26.5	94.8	0	0	12.5	0	14	
3644	Phutiberya	0	0	128.7	19.6	109.1	0	0	16.6	0	3	
3645	Bandarbani	0	0	116.6	40.1	76.5	0	0	0	0	40.1	
3646	Katapal	0	0	38	19.8	18.2	0	0	0	0	19.8	
3647	Pechhela	0	0	145.3	55	90.3	5	20	10	0	20	
3648	Sahajpur	0	0	102.5	57	45.5	0	0	2	0	55	
3649	Salbani	0	0	60	25	35	0	20	0	0	5	
3650	Katalda	0	0	65	35	30	10	20	0	0	5	
3651	Baherbani	0	0	52.3	15.2	37	0	9.2	1	0	5	
3652	Tikarpara	0	0	35	30	5	3	22	0	0	5	
3653	Thakurabada	0	0	70	20	50	10	8	0	0	2	
3654	Mohanpur	0	0	81.5	21.5	60	0	0	0	0	21.5	
3655	Nischintapur	0	0	60	15	45	0	0	0	0	15	
3656	Dumuror	0	0	87	27	60	5	4	5	0	13	
3657	Gobarda	0	0	100.4	30.3	70.1	0	25	0	0	5.3	
Block T O T A L :		0	0	25280	12830	12450	9635.8	479.1	355.9	275.9		

Name of three most important commodities manufactured			Name of Village	Serial Number
First	Second	Third		
120	121	122	2	1
			Chamtabaid	3619
			Phulkusma	3620
			Namosol	3621
			Mandaldiha	3622
			Dhau	3623
			Benagerya	3624
			Pakadihi	3625
			Melera	3626
			Barkala	3627
			Dharampur	3628
			Sirsa	3629
			Maulasol	3630
			Lurka	3631
			Gochda	3632
			Lagda	3633
Rice	Flour	Musterd Oil	Chaka	3634
Rice			Poshda	3635
Rice			Murachhara	3636
Rice	Musterd Oil		Dheko	3637
Rice	Flour	Oil	Chorkul	3638
Rice	Flour	Musterd Oil	Golor	3639
Rice	Flour	Oil	Baksi	3640
Rice	Flour	Oil	Khayerbani	3641
Rice	Flour	Musterd Oil	Jaynagar	3642
Rice	Flour	Musterd Oil	Gopalpur	3643
Rice			Phutiberya	3644
Rice			Bandarbani	3645
Rice	Flour	Oil	Katapal	3646
			Pechhela	3647
			Sahajpur	3648
			Salbani	3649
			Katalda	3650
			Baherbani	3651
			Tikarpara	3652
			Thakurabada	3653
			Mohanpur	3654
			Nischintapur	3655
			Dumuror	3656
			Gobarda	3657
			: Block T O T A L	

INDIA
WEST BENGAL
C. D. BLOCK SARENGA
DISTRICT BANKURA



TOTAL AREA OF THE C.D. BLOCK.....	223.78 Sq. Kms.
TOTAL POPULATION OF THE C.D. BLOCK.....	106808
TOTAL NUMBER OF VILLAGES.....	166
TOTAL NUMBER OF INHABITED VILLAGES.....	153
TOTAL NUMBER OF CENSUS TOWNS.....	NIL
TOTAL NUMBER OF STATUTORY TOWNS.....	NIL
DISTANCE FROM DISTRICT HEADQUARTERS TO C. D. BLOCK HEADQUARTERS (APPROX.).....	58 Kms.

- HIGH SCHOOL / INTER COLLEGE . **S**
- TECHNICAL INSTITUTIONS **T**
- BANK **B**
- DISPENSARY..... **D**
- PRIMARY HEALTH CENTRE **A**
- OTHER MEDICAL SERVICES **▲**
- BOUNDARY, DISTRICT ————
- " C. D. BLOCK ————
- " VILLAGE WITH MDDS CODE 329783
- HEADQUARTERS : POLICE STATION, C. D. BLOCK
- POPULATION SIZE OF VILLAGES : BELOW 200,
200-499, 500-999, 1000-4999, 5000 AND ABOVE
- UNINHABITED VILLAGE WITH MDDS CODE X 329781
- STATE HIGHWAY — SH 4 —
- IMPORTANT METALLED ROADS ————
- UNMETALLED ROADS =====
- RIVER AND STREAM ~~~~~

Alphabetical List of Villages

Name of the CD Block : Sarenga

CD Block Code (2011) : 0224

Sl. No.	Name of the Village	PLCN 2001	MDDS PLCN 2011
1	2	3	4
1	Agaya	02347400	329767
2	Amdani	02344900	329742
3	Amdiha	02341800	329711
4	Ampata	02347500	329768
5	Andharia	02338200	329675
6	Asanjhor	02343900	329732
7	Asna	02345800	329751
8	Bagjanta	02339500	329688
9	Baishpatra	02348500	329778
10	Balguma	02332800	329621
11	Baligura	02345700	329750
12	Bamandiha	02348200	329775
13	Bamnisol	02343400	329727
14	Bamundihi	02333700	329630
15	Bandarsol	02345300	329746
16	Banpur	02339900	329692
17	Banskhopa	02336300	329656
18	Bansi	02344500	329738
19	Baraamjhor	02340900	329702
20	Baraamlata	02341100	329704
21	Baraamlata	02335300	329646
22	Barabirbhanpur	02337600	329669
23	Baradi	02332600	329619
24	Baradi Kalapathar	02332500	329618
25	Baragarra	02346000	329753
26	Baragoaldangra	02335600	329649
27	Barajamabedya	02338600	329679
28	Baramaliara	02339100	329684
29	Baramurapur	02335900	329652
30	Barasalbani	02344800	329741
31	Barpakhan	02335800	329651
32	Basudebpur	02339400	329687
33	Belapal	02348600	329779
34	Belatikri	02333300	329626
35	Beliakala	02337500	329668
36	Benachapra	02334100	329634
37	Benasuli	02340800	329701
38	Beoncha	02337400	329667
39	Beruabaid	02341900	329712
40	Betjhor	02340400	329697

Alphabetical List of Villages

Name of the CD Block : Sarenga

CD Block Code (2011) : 0224

Sl. No.	Name of the Village	PLCN 2001	MDDS PLCN 2011
1	2	3	4
41	Bhadkunra	02343800	329731
42	Bhalukchira	02341400	329707
43	Bhalukkhunya	02344100	329734
44	Bhangadali	02340600	329699
45	Bhangadeuli	02333000	329623
46	Bikrampur	02345400	329747
47	Botha	02340500	329698
48	Chaknara	02337100	329664
49	Chamkura	02334600	329639
50	Chandpara	02348100	329774
51	Chatiasol	02337900	329672
52	Chautar	02346800	329761
53	Chhota Amjhor	02342100	329714
54	Chhota Amlatora	02335100	329644
55	Chhota Birbhanpur	02337700	329670
56	Chhota Goaldangra	02335500	329648
57	Chhota Salbani	02344700	329740
58	Chhota Sarenga	02344400	329737
59	Chhotaamlatara	02341000	329703
60	Chhotagarra	02345900	329752
61	Chhotajamabedy	02340200	329695
62	Chiltor	02336800	329661
63	Chingra	02346300	329756
64	Chuagara	02332900	329622
65	Dakharang	02346100	329754
66	Dalambhija	02332700	329620
67	Dangarpara	02346400	329757
68	Danrkini	02342800	329721
69	Debgram	02346700	329760
70	Deuli	02337200	329665
71	Deuli	02348700	329780
72	Dhabani	02342000	329713
73	Dharampur	02345200	329745
74	Dharmapur	02339200	329685
75	Dhepua	02337000	329663
76	Ela	02334700	329640
77	Gagra	02333600	329629
78	Gangnala	02345000	329743
79	Gargarya	02347300	329766
80	Ghungia	02340700	329700

Alphabetical List of Villages

Name of the CD Block : Sarenga

CD Block Code (2011) : 0224

Sl. No.	Name of the Village	PLCN 2001	MDDS PLCN 2011
1	2	3	4
81	Goalbari	02338700	329680
82	Gobindapur	02343200	329725
83	Gobindapur Damdi	02336600	329659
84	Gopalpur	02339700	329690
85	Guniada	02333400	329627
86	Habra	02338300	329676
87	Harinarayanpur	02342700	329720
88	Hatbari	02343600	329729
89	Indabinda	02347800	329771
90	Jakpur	02347200	329765
91	Jambani	02334300	329636
92	Jamirapara	02336000	329653
93	Jamkanali	02333900	329632
94	Jamrepara	02346600	329759
95	Jamsol	02345600	329749
96	Janapara	02348000	329773
97	Jangalkhas	02338500	329678
98	Jetpara	02345100	329744
99	Jhatipahari	02345500	329748
100	Jhola	02336900	329662
101	Jhulisol	02334400	329637
102	Jukhanala	02348400	329777
103	Junbani	02347000	329763
104	Kadamdahara	02336400	329657
105	Kadma	02346200	329755
106	Karbhanga	02343700	329730
107	Katgara	02339300	329686
108	Kayaerpara	02342600	329719
109	Kayma	02343500	329728
110	Kenduadangri	02341200	329705
111	Kesia	02344200	329735
112	Khaerpahari	02344000	329733
113	Khalaimura	02336100	329654
114	Khamani	02338000	329673
115	Kherurabad	02338900	329682
116	Kotalisol	02336700	329660
117	Krishnapur	02335200	329645
118	Kuchlaghati	02342200	329715
119	Kuldiha	02343100	329724
120	Kumarpur	02342900	329722

Alphabetical List of Villages

Name of the CD Block : Sarenga

CD Block Code (2011) : 0224

Sl. No.	Name of the Village	PLCN 2001	MDDS PLCN 2011
1	2	3	4
121	Kusumtikri	02340300	329696
122	Majura	02349000	329783
123	Makalrangi	02342500	329718
124	Makarkol	02348300	329776
125	Malibana	02334800	329641
126	Maukura	02333200	329625
127	Mayna	02336500	329658
128	Murku	02343000	329723
129	Narayanpur	02337300	329666
130	Nekrapahari	02341700	329710
131	Neturpur	02335400	329647
132	Nibra	02347700	329770
133	Nimdangra	02344600	329739
134	Nutandihi	02333800	329631
135	Panchberia	02339800	329691
136	Panchur	02333500	329628
137	Parashia	02335700	329650
138	Parulia	02347900	329772
139	Paryasol	02334000	329633
140	Patgara	02334900	329642
141	Penchera	02348800	329781
142	Phulberia	02342400	329717
143	Pirargari	02335000	329643
144	Raghunathpur	02337800	329671
145	Rajakhas	02334500	329638
146	Rasunia	02347100	329764
147	Rupaghagra	02341500	329708
148	Saldahara	02338400	329677
149	Saluka	02343300	329726
150	Sankaria	02346500	329758
151	Sarenga	02344300	329736
152	Sareskol	02334200	329635
153	Sarulia	02341600	329709
154	Shushunia	02333100	329624
155	Sidi	02339600	329689
156	Sindurpur	02340100	329694
157	Sirsa	02339000	329683
158	Sitalpur	02342300	329716
159	Sitarampur	02347600	329769
160	Sukhadali	02338800	329681

Alphabetical List of Villages

Name of the CD Block : Sarenga

CD Block Code (2011) : 0224

Sl. No.	Name of the Village	PLCN 2001	MDDS PLCN 2011
1	2	3	4
161	Taldiha	02346900	329762
162	Tantibaria	02338100	329674
163	Tapaberia	02340000	329693
164	Tapta	02336200	329655
165	Telijant	02341300	329706
166	Thakurbari	02348900	329782

Census of India 2011
Amenities and Land use

Serial Number	Name of Village	Location code no.	Total area of the village (in hectares rounded up to one decimal place)	Total population (2011 census)	Number of households (2011 census)	Number of educational amenities available in village , the distance range code viz; a for 0-5 kms, b for 5-10 kms, c for 10+ kms of nearest place where facility is available							
						Pre-Primary school (PP)	Primary school (P)	Middle school (M)	Secondary School (S)	Senior Secondary school (SS)	Degree college of arts science & commerce (ASC)	Engineering college(EC)	Medical college (MC)
1	2	3	4	5	6	7	8	9	10	11	12	13	14

Name of District:-Bankura
Name of CD Block:-Sarenga

3658	Baradi Kalapathar	329618	263.5	280	68	1	1	c	c	a	b	c	c	
3659	Baradi	329619	66.9	234	50	1	1	a	a	a	b	c	c	
3660	Dalambhija	329620	101.2	130	28	1	1	a	a	b	b	c	c	
3661	Balguma	329621	97.7	196	44	b	a	a	a	a	b	c	c	
3662	Chuagara	329622	216.2	451	100	1	1	a	a	a	b	c	c	
3663	Bhangadeuli	329623	162.4	215	40	1	1	a	a	a	b	c	c	
3664	Shushunia	329624	91	26	7	b	a	a	a	a	b	c	c	
3665	Maukura	329625	141.9	862	180	1	1	1	1	a	b	c	c	
3666	Belatikri	329626	282.5	1489	305	2	2	a	a	a	b	c	c	
3667	Guniada	329627	317.6	806	175	1	1	a	a	b	c	c	c	
3668	Panchur	329628	119.7	691	173	1	1	1	a	b	c	c	c	
3669	Gagra	329629	53.9	0	0									
3670	Bamundihi	329630	132.9	1041	224	1	1	a	a	a	a	c	c	
3671	Nutandih	329631	128.8	1489	299	2	2	1	1	1	b	c	c	
3672	Jamkanali	329632	203.5	0	0									
3673	Paryasol	329633	139.5	232	43	1	1	a	a	a	a	c	c	
3674	Benachapra	329634	313.2	182	38	1	1	a	a	a	a	c	c	
3675	Sareskol	329635	44.1	1209	251	1	1	a	a	a	a	c	c	
3676	Jambani	329636	145.9	1161	259	1	1	1	1	1	a	c	c	
3677	Jhulisol	329637	59.1	192	42	a	a		1	1	1	a	c	c
3678	Rajakhas	329638	199.1	0	0									
3679	Chamkura	329639	43	36	7	1	1	a	a	a	a	c	c	
3680	Ela	329640	36.6	401	79	1	1	a	a	a	a	c	c	
3681	Malibana	329641	223.4	473	107	a	a	a	a	a	a	c	c	
3682	Patgara	329642	265.5	586	119	1	1	a	a	a	a	c	c	
3683	Pirargari	329643	326	603	135	3	2	a	a	a	1	c	c	
3684	Chhota Amlatora	329644	31.9	241	62	1	1	a	a	a	a	c	c	
3685	Krishnapur	329645	148.9	1669	334	1	1	1	1	a	a	c	c	
3686	Baraamlatora	329646	61	286	56	1	1	a	a	a	a	c	c	
3687	Neturpur	329647	129.2	1151	216	1	1	1	a	a	a	c	c	
3688	Chhota Goaldangra	329648	48.3	416	83	a	a	a	a	a	a	c	c	
3689	Baragoaldangra	329649	85	1068	228	4	4	a	a	a	a	c	c	
3690	Parashia	329650	53.4	499	123	1	1	b		b	b	c		
3691	Barpakhan	329651	103	1222	258	1	1	a	a	b	b	c	c	
3692	Baramurapur	329652	39	0	0									
3693	Jamirapara	329653	116.4	819	182	1	1	a	a	a	c	c	c	
3694	Khalaimura	329654	93.6	70	14	2	2	1						
3695	Tapta	329655	151.2	807	166	1	1	1	1	1	c	c	c	
3696	Banshkhopa	329656	65.5	497	129	1	1	a	a	b	c	c	c	
3697	Kadamdhara	329657	44.1	326	72	b	a	a	a	b	c	c	c	
3698	Mayna	329658	55.2	712	161	2	2	a	a	b	b	c	c	
3699	Gobindapur Damdi	329659	163.8	743	139	1	1	1	2	b	c	c	c	

- Village Directory

(As in 2009)

le. (If not available within the < 5 Kms, b for 5-10 Kms and c if facility is available is given).						Number of Medical Amenities available. (If not available within the village, the distance range code viz; a for < 5 Kms, b for 5-10 Kms and c for 10+ kms of nearest place where facility is available is given).						Name of Village	Serial Number					
Management institute (MI)	Polytechnic (Pt)	Vocational training school /ITI	Non-formal training centre (NFTC)	Special school for disabled (SSD)	Others (specify)	Community health centre (CHC)	Primary health centre (PHC)	Primary health sub centre (PHS)	Maternity and child welfare centre (MCW)	T.B. clinic (TBC)	Hospital-allopathic (HA)			Hospital-alternative medicine (HO)	Dispensary (D)	Veterinary hospital (VH)	Mobile health clinic (MHC)	Family welfare centre (FWC)
15	16	17	18	19	20	21	22	23	24	25	26	27	28	29	30	31	2	1

Location CodeNo:-339

Location CodeNo:-0224

c	c	c	c	c		c	b	b	c	c	c	c	a	c	c	c	Baradi Kalapathar	3658
c	c	c	c	c		c	b	a	b	c	c			a		c	Baradi	3659
c	c	c	c	c		c	b	a	b	c	c			b		c	Dalambhija	3660
c	c	c	c	c		c	b	a	b	c	c			a		c	Balguma	3661
c	c	c	c	c		c	b	a	c	c	c			a		c	Chuagara	3662
c	c	c	c	c		c	b	a	b		c			c		c	Bhangadeuli	3663
c	c	c	c	c		c	b	a	b	c	c			a		c	Shushunia	3664
c	c	c	c	c		c	b		1 b		c			c		c	Maukura	3665
c	c	c	c	c													Belatikri	3666
c	c	c	c	c		a	a	a	a	a	a	a	a	a		c	Guniada	3667
c	c	c	c	c		c	c	a	a	c	c	c	c	b		c	Panchur	3668
																	Gagra	3669
c	c	c	c	c		c	b	a	a	c	c			a		c	Bamundihi	3670
c	c	c	c	c		c	b	a	b	c	c			a		c	Nutandihi	3671
																	Jamkanali	3672
c	c	c	c	c		c	a	a	a	c	c			a		c	Paryasol	3673
c	c	c	c	c		c	a	a	a	c	c			a		c	Benachapra	3674
c	c	c	c	c		c	a	a	a	c	c			a		c	Sareskol	3675
c	c	c	c	c		c	a		1 a	c	c			a		c	Jambani	3676
c	c	c	c	c		c	a		1 c	c	c			1 a		c	Jhulisol	3677
																	Rajakhas	3678
c	c	c	c	c		c	a	a	a	c	c			a	a	c	Chamkura	3679
c	c	c	c	c		c	a	a	a	c	c			a		c	Ela	3680
c	c	c	c	c		c	a	a	c	c	c			a		c	Malibana	3681
c	c	c	c	c		c	a	a	a	c	c			a		c	Patgara	3682
c	c	c	c	c		c	a	a	c	c	c			a		c	Pirargari	3683
c	c	c	c	c		c	a	a	a	c	c			a	a		Chhota Amlatora	3684
c	c	c	c	c		c		1	1 c	c	c			a		c	Krishnapur	3685
c	c	c	c	c		c	a	a	c	c	c			a		c	Baraamlatora	3686
c	c	c	c	c		c	a	a	c	c	c			a		c	Neturpur	3687
c	c	c	c	c		c	a	a	a	c	c			a		c	Chhota Goaldangra	3688
c	c	b	c	c		c	a	a	a	c	a	a	a	a			Baragoaldangra	3689
		b		c		c	b	a	a	c	a	c	a	a	2 c		Parashia	3690
c	c	b	a	c		c	a	a	a	c	a	a	a	a	2 a		Barpakhan	3691
																	Baramurapur	3692
c	c	c	c	c		c	a	a	b	c	b	c	b	a		c	Jamirapara	3693
						b	b	a	a	b	b	b	b	a		a	Khalaimura	3694
c	c	c	c	c		c	b	a	a	c	b	b	a	a		b	Tapta	3695
c	c	c	c	c		c	c	a	a	c	c	c	c	a		c	Banskhopa	3696
c	a	c		c		c	b	a	a	c	b	b	b	a		b	Kadamdahara	3697
c	c	c	c	c		c	b	a	a	c	b	b	b	a		b	Mayna	3698
c	c	c	c	c		c	b		1	1 c	b	b	b	b		c	Gobindapur Damdi	3699

Serial Number	Name of Village	Number of Non-Government Medical Amenities available.							Availability of drinking water - Yes / No							
		Charitable non Govt. hospital/Nursing home.	Medical practitioner with MBBS Degree	Medical practitioner with other degree	Medical practitioner with no degree	Traditional practitioner and faith healer	Medicine Shop	Others	Tap water (Treated/Untreated)	Well water (Covered / Uncovered well)	Hand Pump	Tube wells / Bore well	Spring	River / Canal	Tank / Pond / Lake	Others
1	2	32	33	34	35	36	37	38	39	40	41	42	43	44	45	46

3658	Baradi Kalapathar	0	0	0	0	0	0	0	No	Yes	Yes	Yes	No	Yes	Yes	No
3659	Baradi	0	0	0	0	0	0	0	Yes	Yes	Yes	Yes	No	Yes	Yes	No
3660	Dalambhija	0	0	0	0	0	0	0	No	Yes	Yes	No	No	No	Yes	No
3661	Balguma	0	0	0	0	0	0	0	Yes	Yes	Yes	Yes	No	No	Yes	No
3662	Chuagara	0	0	0	0	0	0	0	Yes	Yes	Yes	Yes	No	No	Yes	No
3663	Bhangadeuli	0	0	0	0	0	0	0	No	Yes	Yes	No	No	Yes	Yes	No
3664	Shushunia	0	0	0	0	0	0	0	Yes	Yes	Yes	Yes	No	No	Yes	No
3665	Maukura	0	0	0	0	0	0	0	No	Yes	Yes	No	No	Yes	Yes	No
3666	Belatikri	0	0	0	0	0	0	0	Yes	Yes	Yes	Yes	No	Yes	Yes	No
3667	Guniada	2	0	0	1	0	0	0	No	Yes	Yes	Yes	No	Yes	Yes	No
3668	Panchur	0	0	0	1	0	0	0	No	Yes	Yes	Yes	No	Yes	Yes	No
3669	Gagra															
3670	Bamundihi	0	0	0	0	0	0	0	No	Yes	Yes	No	No	No	Yes	No
3671	Nutandihi	0	0	0	0	0	0	0	No	Yes	Yes	No	No	No	Yes	No
3672	Jamkanali															
3673	Paryasol	0	0	0	0	0	0	0	No	Yes	Yes	No	No	No	Yes	No
3674	Benachapra	0	0	0	0	0	0	0	No	Yes	Yes	No	No	Yes	Yes	No
3675	Sareskol	0	0	0	0	0	0	0	No	Yes	Yes	No	No	No	Yes	No
3676	Jambani	0	0	0	0	0	0	0	Yes	Yes	Yes	Yes	No	No	Yes	No
3677	Jhulisol	0	0	0	0	0	0	0	No	Yes	Yes	Yes	No	Yes	Yes	No
3678	Rajakhas															
3679	Chamkura	0	0	0	0	0	0	0	No	Yes	Yes	No	No	No	Yes	No
3680	Ela	0	0	0	0	0	0	0	No	Yes	Yes	No	No	No	Yes	No
3681	Malibana	0	0	0	0	0	0	0	No	Yes	Yes	No	No	No	Yes	No
3682	Patgara	0	0	0	0	0	0	0	No	Yes	Yes	No	No	No	Yes	No
3683	Pirargari	1	10	0	2	0	2	0	No	Yes	Yes	No	No	Yes	Yes	No
3684	Chhota Amlatora	0	0	0	0	0	0	0	No	Yes	Yes	No	No	Yes	Yes	No
3685	Krishnapur	0	0	0	0	0	0	0	No	Yes	Yes	Yes	No	Yes	Yes	No
3686	Baraamlatora	0	0	0	0	0	0	0	No	Yes	Yes	No	No	Yes	Yes	No
3687	Neturpur	0	0	0	0	0	0	0	No	Yes	Yes	Yes	No	Yes	Yes	No
3688	Chhota Goaldangra	0	0	0	0	0	0	0	No	Yes	Yes	Yes	No	No	Yes	No
3689	Baragoaldangra	0	0	0	0	0	0	0	No	Yes	Yes	Yes	No	Yes	Yes	No
3690	Parashia	0	0	0	0	0	0	0	No	No	Yes	Yes	No	Yes	Yes	No
3691	Barpakhan	0	0	0	0	0	0	0	No	No	Yes	Yes	No	Yes	Yes	No
3692	Baramurapur															
3693	Jamirapara	0	0	0	1	0	1	0	No	No	Yes	Yes	No	Yes	Yes	No
3694	Khalaimura	0	0	0	0	0	0	0	No	Yes	Yes	Yes	No	No	Yes	No
3695	Tapta	0	0	0	0	0	0	0	No	Yes	Yes	Yes	No	Yes	Yes	No
3696	Banskhopa	0	0	0	0	0	0	0	No	Yes	No	Yes	No	Yes	Yes	No
3697	Kadamdhara	0	0	0	0	0	0	0	No	Yes	Yes	Yes	No	Yes	Yes	No
3698	Mayna	0	0	0	0	0	0	0	No	Yes	Yes	Yes	No	Yes	Yes	No
3699	Gobindapur Damdi	0	0	1	0	0	0	0	No	Yes	Yes	Yes	No	Yes	Yes	No

Availability of toilet & others Yes / No				Communication and transport facilities (If amenities available code -Yes is given except for Village Pin Code ,If not available within the village , the distance range code viz; a for < 5 Kms, b for 5-10 Kms and c for 10+ kms of nearest place where facility is available is given).								
Community toilet including bath.	Community toilet excluding bath.	Rural sanitary mart or sanitary hardware outlet available near the village.	Community bio- gas or recycle of waste for productive use.	Post office(PO)	Sub post office (SPO)	Post & Telegraph office (P&TO)	Village Pin Code	Telephones (Land lines)	Public call office (PCO)	Mobile phone coverage	Name of Village	Serial Number
47	48	49	50	51	52	53	54	55	56	57	2	1

No	No	No	No	c	a	c	722150	b	b	Yes	Baradi Kalapathar	3658
No	No	No	No	c	c	c	722150	b	b	Yes	Baradi	3659
No	No	No	No	c	b	c	722150	b	b	Yes	Dalambhija	3660
No	No	No	No	c	a	c	722150	b	b	Yes	Balguma	3661
No	No	No	No	c	a	c	722150	b	b	Yes	Chuagara	3662
No	No	No	No	c	a	c	722150	b	b	Yes	Bhangadeuli	3663
No	No	No	No	c	a	c	722150	c	b	Yes	Shushunia	3664
No	No	No	No	c	Yes	c	722150	c	b	Yes	Maukura	3665
No	No	No	No	c	c	c	722150	b	b	Yes	Belatikri	3666
No	No	No	No	c	b	c	722134	b	a	Yes	Guniada	3667
No	No	No	No	c	c	c	722150	b	b	Yes	Panchur Gagra	3668
No	No	No	No	c	a	c	722150	b	a	Yes	Bamundihi	3669
No	No	No	No	c	a	c	722150	b	b	Yes	Nutandihi	3670
No	No	No	No	c	a	c	722150	b	a	Yes	Jamkanali	3671
No	No	No	No	c	a	c	722160	b	a	Yes	Paryasol	3672
No	No	No	No	c	a	c	722150	b	a	Yes	Benachapra	3673
No	No	No	No	c	a	c	722150	b	a	Yes	Sareskol	3674
No	No	No	No	c	Yes	c	722150	b	a	Yes	Jambani	3675
No	No	No	No	c	Yes	c	722150	b	a	Yes	Jhulisol	3676
No	No	No	No	c	a	c	722160	b	a	Yes	Rajakhas	3677
No	No	No	No	c	a	c	722160	b	a	Yes	Chamkura	3678
No	No	No	No	c	a	c	722160	b	a	Yes	Ela	3679
No	No	No	No	c	a	c	722160	c	a	Yes	Malibana	3680
No	No	No	No	c	a	c	722150	c	a	Yes	Patgara	3681
No	No	No	No	c	a	c	722150	c	Yes	Yes	Pirargari	3682
No	No	No	No	c	a	b	722150	b	a	Yes	Chhota Amlatora	3683
No	No	No	No	c	a	c	722150	b	a	Yes	Krishnapur	3684
No	No	No	No	c	a	c	722150	b	a	Yes	Baraamlatora	3685
No	No	No	No	c	a	c	722150	b	a	Yes	Neturpur	3686
No	No	No	No	c	a	c	722150	b	a	Yes	Chhota Galdangra	3687
No	No	No	No	b	c	c	722150	b	Yes	Yes	Baragoaldangra	3688
No	No	No	No	c	c	c	722150	c	b	Yes	Parashia	3689
No	No	No	No	c	c	c	722150	b	Yes	Yes	Barpakhan	3690
No	No	No	No	c	c	c	722150	b	Yes	Yes	Baramurapur	3691
No	No	No	No	c	c	c	722150	b	a	Yes	Jamirapara	3692
No	No	No	No	c	b	c	722150	b	b	Yes	Khalaimura	3693
No	No	No	No	c	c	c	722134	b	a	Yes	Tapta	3694
No	No	No	No	c	b	c	722150	c	b	Yes	Banskhopa	3695
No	No	No	No	c	b	c	722150	b	b	Yes	Kadamdahara	3696
No	No	No	No	c	b	c	722150	b	b	Yes	Mayna	3697
No	No	No	No	Yes	b	c	722134	b	b	Yes	Gobindapur Damdi	3698

Communication and transport facilities (If amenities available code -Yes is given except for Village Pin Code ,If not available within the village , the distance range code viz; a for < 5 Kms, b for 5-10 Kms and c for 10+ kms of nearest place where facility is available is given).													Village connected to highway (If amenities available code viz; a for < 5 Kms, b for 5-10 Kms and c for 10+ kms of nearest place where facility is available is given).			
Serial Number	Name of Village	Internet cafes/ Common service centre (CSC)	Private courier facility	Bus service (Public & Private)	Railway stations	Auto/Modified Autos	Taxis and Vans	Tractors	Cycle-pulled rickshaws(Manual & Machine driven)	Carts driven by animals	Sea /River ferry service	Connected to national highway(NH)	Connected to state highway(SH)	Connected to major district road (MDR)	Connected to others district road	Pucca roads
1	2	58	59	60	61	62	63	64	65	66	67	68	69	70	71	72

3658	Baradi Kalapathar	b	c	b	c	b	Yes	Yes	b	Yes	c	c	b	a	a	a
3659	Baradi	c	c	a	c	b	b	b	b	Yes	c	c	b	b	a	a
3660	Dalambhija	b	c	a	c	b	b	a	a	Yes	c	c	b	b	a	a
3661	Balguma	b	c	Yes	c	b	b	a	b	Yes	c	c	b	b	Yes	Yes
3662	Chuagara	b	c	Yes	c	b	b	Yes	b	Yes	c	c	b	b	Yes	Yes
3663	Bhangadeuli	b	c	Yes	c	b	b	Yes	b	Yes	c	c	b	b	Yes	a
3664	Shushunia	b	c	Yes	c	b	b	a	a	Yes	c	c	b		Yes	Yes
3665	Maukura	b	c	Yes	c	b	b	Yes	b	Yes	c	c	b	b	a	a
3666	Belatikri	b	c	b	c	b	b	Yes	b	Yes	c	c	b	b	b	a
3667	Guniada	a	a	a	c	a	a	a	a	Yes	c	a	a	a	a	a
3668	Panchur	c	c	b	c	b	a	Yes	a	Yes	c	c	b	c	c	Yes
3669	Gagra															
3670	Bamundihi	a	c	a	c	a	a	Yes	a	Yes	c	c	a	a	a	a
3671	Nutandih	b	c	Yes	c	b	b	Yes	b	Yes	c	c	b	b	a	a
3672	Jamkanali															
3673	Paryasol	a	c	a	c	a	a	a	a	Yes	c	c	a	a	a	a
3674	Benachapra	a	c	a	c	a	a	Yes	a	Yes	c	c	a	a	a	a
3675	Sareskol	a	c	Yes	c	a	a	Yes	a	Yes	c	c	a	a	Yes	Yes
3676	Jambani	a	c	Yes	c	a	a	Yes	Yes	Yes	c	c	a	a	Yes	Yes
3677	Jhulisol	a	c	Yes	c	a	a	Yes	a	Yes	c	c	a	a	Yes	a
3678	Rajakhas															
3679	Chamkura	a	c	a	c	a	a	a	a	Yes	c	c	a	a	a	a
3680	Ela	a	c	a	c	a	a	Yes	a	Yes	c	c	a	a	a	a
3681	Malibana	a	c	a	c	a	a	a	a	Yes	c	c	a	a	a	a
3682	Patgara	a	c	a	c	a	a	Yes	a	Yes	c	c	a	a	a	a
3683	Pirargari	Yes	c	Yes	c	Yes	Yes	Yes	Yes	Yes	c	c	Yes	Yes	Yes	Yes
3684	Chhota Amlatora	a	c	a	c	a	a	a	a	a	c	c	Yes	a	a	a
3685	Krishnapur	a	c	Yes	c	a	a	Yes	a	Yes	c	c	Yes		Yes	Yes
3686	Baraamlatora	a	c	Yes	c	a	a	a	a	Yes	c	c	Yes		a	Yes
3687	Neturpur	a	c	a	c	a	a	Yes	Yes	Yes	c	c	a	a	a	a
3688	Chhota Goadangra	a	c	Yes	c	a	a	Yes	a	Yes	c	c	Yes		a	Yes
3689	Baragoaldangra	c	c	a	c	c	Yes	Yes	Yes	Yes	b	c	Yes	a	b	a
3690	Parashia	b	b	a	c	b	a	a	Yes	Yes	c	c	a	b	b	a
3691	Barpakhan	b	b	Yes	c	b	Yes	Yes	Yes	Yes	c	c	Yes	b	b	a
3692	Baramurapur															
3693	Jamirapara	c	c	a	c	c	Yes	Yes	Yes	Yes	c	c	a	c	c	Yes
3694	Khalaimura	b	b	Yes	c	b	b	b	Yes	Yes	c	c	a		a	Yes
3695	Tapta	a	a	a	c	a	a	Yes	a	Yes	c	c	a	a	a	Yes
3696	Banshkhopa	b	b	a	c	a	a	a	a	Yes	c	c	a	b	b	Yes
3697	Kadamdhara	b	a	a	c	a	a	a	a	Yes	c	c	a	b	b	Yes
3698	Mayna	b	b	a	c	a	a	a	Yes	Yes	c	c	a	b	b	Yes
3699	Gobindapur Damdi	b	b	b	c	b	b	a	b	Yes	c	c	b	b	b	Yes

ys,village roads, banks & credit societies
 :-Yes is given, If not available within the
 code viz; a for < 5 Kms, b for 5-10 Kms
 place where facility is available is given).

Availability of miscellaneous facilities (If amenities available code -Yes is given, If not
 available within the village , the distance range code viz; a for < 5 Kms, b for 5-10 Kms
 and c for 10+ kms of nearest place where facility is available is given).

73	74	75	76	77	78	79	80	81	82	83	84	85	86	87	Name of Village	Serial Number
															2	1

Yes	Yes	c	Yes	c	c	c	Yes	a	c	b	c	a	a	Yes	Baradi Kalapathar	3658
Yes		c	Yes	b	c	c	Yes	a	c	b	c	Yes	Yes	Yes	Baradi	3659
Yes	a	c	Yes	c	c	c	Yes	b	c	b	c	Yes	Yes	Yes	Dalambhija	3660
Yes	Yes	c	Yes	b	c	c	Yes	a	c	b	c	Yes	Yes	Yes	Balguma	3661
Yes	Yes	c	Yes	b	c	c	Yes	a	c	b	c	Yes	Yes	Yes	Chuagara	3662
Yes	a	c	Yes	b	c	c	Yes	a	c	b	c	Yes	Yes	Yes	Bhangadeuli	3663
Yes	a		c	b	c	c	Yes	a	c	b	c	Yes	a	Yes	Shushunia	3664
Yes	a	c	Yes	b	c	c	Yes	Yes	c	b	c	Yes	Yes	Yes	Maukura	3665
Yes	a	c	Yes	b	c	c	Yes	Yes	c	b	c	Yes	Yes	Yes	Belatikri	3666
a	Yes		Yes	a	a	c	Yes	a	c	a	a	Yes	Yes	Yes	Guniada	3667
a	Yes		Yes	c	c	c	Yes	Yes	c	a	a	a	a	Yes	Panchur Gagra	3668 3669
Yes	a	c	Yes	b	c	c	Yes	a	c	a	c	Yes	Yes	Yes	Bamundihi	3670
Yes	a	c	Yes	b	c	c	Yes	Yes	c	b	b	Yes	Yes	Yes	Nutandihi Jamkanali	3671 3672
Yes	a	c	Yes	b	b	c	Yes	b	c	a	c	Yes	a	Yes	Paryasol	3673
Yes	a	c	Yes	b	c	c	Yes	a	c	a	c	Yes	Yes	Yes	Benachapra	3674
Yes	a	c	Yes	b	c	c	Yes	a	c	a	c	Yes	Yes	Yes	Sareskol	3675
Yes	a	c	Yes	b	c	c	Yes	Yes	c	a	c	Yes	Yes	Yes	Jambani	3676
Yes	a	c	Yes	b	c	c	Yes	a	c	a	c	Yes	Yes	Yes	Jhulisol Rajakhas	3677 3678
Yes	a	c	Yes	b	b	c	Yes	a	c	a	c	Yes	Yes	Yes	Chamkura	3679
Yes	a	c	Yes	b	c	c	Yes	b	c	a	c	Yes	Yes	Yes	Ela	3680
Yes	a	c	Yes	b	b	c	Yes	a	c	a	c	Yes	Yes	Yes	Malibana	3681
Yes	Yes	c	Yes	a	b	c	Yes	a	c	a	c	Yes	Yes	Yes	Patgara	3682
Yes	Yes	c	Yes	c	b	c	Yes	a	Yes	Yes	c	Yes	Yes	Yes	Pirargari	3683
Yes	a	c	Yes	a	c	c	Yes	a	c	a	c	a	a	Yes	Chhota Amlatora	3684
Yes	Yes	c	Yes	a	b	c	Yes	Yes	c	a	c	Yes	Yes	Yes	Krishnapur	3685
Yes	a	c	Yes	a	b	c	Yes	a	c	a	c	Yes	a	Yes	Baraamlatora	3686
Yes	a	c	Yes	a	c	c	Yes	a	c	a	c	Yes	Yes	Yes	Neturpur	3687
Yes	Yes	c	Yes	b	c	c	Yes	a	c	a	a	Yes	a	Yes	Chhota Goadangra	3688
Yes	Yes	Yes	Yes	b	c	c	Yes	Yes	c	b	c	c	Yes	Yes	Baragoaldangra	3689
a	Yes		Yes	b	c	c	Yes	a	c	b	b	Yes	Yes	Yes	Parashia	3690
a	Yes		Yes	b	c	c	Yes	a	c	b	b	Yes	Yes	Yes	Barpakhan Baramurapur	3691 3692
a	Yes	a	Yes	b	c	c	Yes	Yes	c	b	b	c	Yes	Yes	Jamirapara	3693
a			Yes	b	b	c	Yes	a	c	a	a	c	a	Yes	Khalaimura	3694
a	Yes		Yes	a	c	c	Yes	a	Yes	a	a	a	a	Yes	Tapta	3695
a	Yes		Yes	b	c	c	Yes	Yes	c	b	b	Yes	Yes	Yes	Banskhopa	3696
a	Yes		Yes	b	c	c	Yes	a	c	b	b	c	a	Yes	Kadamdhara	3697
a	Yes		Yes	b	c	c	Yes	a	c	b	b	Yes	Yes	Yes	Mayna	3698
a	Yes		Yes	b	c	c	Yes	a	c	b	b	Yes	Yes	Yes	Gobindapur Damdi	3699

Availability of miscellaneous facilities (If amenities available code -Yes is given, If not available within the village , the distance range code viz; a for < 5 Kms, b for 5-10 Kms and c for 10+ kms of nearest place where facility is available is given).												Availability of electricity (Yes/No)			
Serial Number	Name of Village	ASHA (Accredited Social Health Activist)	Community centre with/without TV	Sports Field,	Sports Club / Recreation Centre	Cinema / Video Hall	Public Library	Public Reading Room	Newspaper Supply	Assembly Polling station	Birth & Death Registration Office	Power Supply for Domestic Use (ED)	Power Supply for Agricultural Use (EAG)	Power Supply for Commercial Use (EC)	Power Supply for All Uses (EA)
1	2	88	89	90	91	92	93	94	95	96	97	98	99	100	101

3658	Baradi Kalapathar	Yes	b	Yes	Yes	b	b	b	Yes	a	b	Yes	Yes	Yes	Yes
3659	Baradi	a	Yes	Yes	Yes	b	a	a	Yes	a	a	Yes	Yes	Yes	Yes
3660	Dalambhija	Yes	Yes	Yes	Yes	a	b	b	Yes	a	b	Yes	No	No	No
3661	Balguma	Yes	Yes	Yes	Yes	a	a	a	Yes	a	a	Yes	Yes	Yes	Yes
3662	Chuagara	Yes	Yes	Yes	Yes	b	a	a	Yes	Yes	a	Yes	Yes	Yes	Yes
3663	Bhangadeuli	Yes	Yes	Yes	Yes	b	a	a	Yes	a	a	Yes	No	No	No
3664	Shushunia	Yes	Yes	a	a	b	a	a	Yes	a	a	Yes	No	No	No
3665	Maukura	Yes	Yes	Yes	Yes	b	a	a	Yes	Yes	a	Yes	Yes	Yes	Yes
3666	Belatikri	Yes	Yes	Yes	Yes	Yes	a	a	Yes	Yes	a	Yes	Yes	Yes	Yes
3667	Guniada	Yes	a	Yes	Yes	b	b	b	Yes	Yes	Yes	Yes	Yes	Yes	Yes
3668	Panchur	Yes	a	Yes	Yes	a	a	a	Yes	Yes	Yes	Yes	Yes	Yes	Yes
3669	Gagra														
3670	Bamundihi	Yes	Yes	Yes	Yes	a	a	a	Yes	Yes	a	Yes	Yes	Yes	Yes
3671	Nutandih	Yes	Yes	Yes	Yes	b	a	a	Yes	Yes	a	Yes	Yes	Yes	Yes
3672	Jamkanali														
3673	Paryasol	Yes	Yes	Yes	Yes	a	a	a	Yes	a	a	Yes	No	No	No
3674	Benachapra	Yes	Yes	Yes	Yes	a	a	a	Yes	a	a	Yes	No	No	No
3675	Sareskol	Yes	c	Yes	Yes	a	a	a	Yes	Yes	a	Yes	Yes	Yes	Yes
3676	Jambani	Yes	Yes	Yes	Yes	a	Yes	Yes	Yes	Yes	a	Yes	Yes	Yes	Yes
3677	Jhulisol	Yes	Yes	Yes	Yes	a	Yes	Yes	Yes	a	Yes	Yes	Yes	Yes	Yes
3678	Rajakhas														
3679	Chamkura	Yes	Yes	Yes	Yes	a	a	a	Yes	a	a	Yes	Yes	Yes	Yes
3680	Ela	Yes	Yes	Yes	Yes	a	a	a	Yes	Yes	a	Yes	Yes	Yes	Yes
3681	Malibana	Yes	Yes	Yes	Yes	a	a	a	Yes	a	a	Yes	No	No	No
3682	Patgara	Yes	Yes	Yes	Yes	a	a	a	Yes	Yes	a	Yes	Yes	Yes	Yes
3683	Pirargari	Yes	Yes	Yes	Yes	Yes	a	a	Yes	Yes	a	Yes	Yes	Yes	Yes
3684	Chhota Amlatora	Yes	c	Yes	a	a	a	a	Yes	a	a	Yes	Yes	Yes	Yes
3685	Krishnapur	Yes	Yes	Yes	Yes	a	a	a	Yes	Yes	a	Yes	Yes	Yes	Yes
3686	Baraamlatora	Yes	Yes	Yes	a	a	a	a	Yes	a	a	Yes	Yes	Yes	Yes
3687	Neturpur	Yes	Yes	Yes	Yes	a	a	a	Yes	Yes	a	Yes	Yes	Yes	Yes
3688	Chhota Goaldangra	Yes	Yes	a	Yes	a	a	a	Yes	a	a	Yes	Yes	Yes	Yes
3689	Baragoaldangra	Yes	c	Yes	Yes	c	Yes	Yes	Yes	a	b	Yes	Yes	Yes	Yes
3690	Parashia	Yes	b	a	a	b	b	b	Yes	Yes	Yes	Yes	Yes	Yes	Yes
3691	Barpakhan	Yes	b	Yes	Yes	b	b	b	Yes	Yes	Yes	Yes	Yes	Yes	Yes
3692	Baramurapur														
3693	Jamirapara	Yes	a	Yes	Yes	a	a	a	Yes	Yes	a	Yes	Yes	Yes	Yes
3694	Khalaimura	a	a	Yes	Yes	a	a	a	a	Yes	a	Yes	Yes	Yes	Yes
3695	Tapta	Yes	a	a	a	a	a	a	a	Yes	Yes	Yes	Yes	Yes	Yes
3696	Banshkhopa	Yes	b	Yes	Yes	a	b	b	Yes	Yes	Yes	Yes	Yes	Yes	Yes
3697	Kadamdhara	Yes	b	a	a	b	b	b	Yes	a	b	Yes	Yes	Yes	Yes
3698	Mayna	Yes	b	a	Yes	b	b	b	Yes	Yes	Yes	Yes	Yes	Yes	Yes
3699	Gobindapur Damdi	Yes	b	Yes	Yes	b	b	b	Yes	Yes	Yes	Yes	Yes	Yes	Yes

Nearest Town		Land Use							
		Area under different types of land use (in hectares rounded up to one decimal place)							
Name	Distance range code i.e. a for < 5 Kms, b for 5-10 Kms and c for 10+ kms .	Forests	Area under Non-agricultural Uses	Barren and Un-cultivable land	Permanent Pastures and Other Grazing Lands	Land Under Miscellaneous Tree Crops etc.	Culturable Waste Land	Name of Village	Serial Number
102	103	104	105	106	107	108	109	2	1

KHATRA	c	87.3	72.1	0	0	0	0	Baradi Kalapathar	3658
KHATRA	c	22.2	17.6	0	0	0	0	Baradi	3659
KHATRA	c	60.7	18.4	0	0	0	0	Dalambhija	3660
KHATRA	c	34.4	44.8	0	0	0	0	Balguma	3661
KHATRA	c	84.2	37.5	0	0	0	0	Chuagara	3662
KHATRA	c	65.4	55	0	0	0	0	Bhangadeuli	3663
		49.4	16.6	0	0	0	0	Shushunia	3664
KHATRA	c	0	52.1	0	0	0	0	Maukura	3665
KHATRA	c	0	92.2	0	0	0	0	Belatikri	3666
KHATRA	b	0	55.5	0	0	0	0	Guniada	3667
KHATRA	b	0	31	0	0	0	0	Panchur	3668
		0	6.6	0	0	0	0	Gagra	3669
KHATRA	c	0	51.1	0	0	0	0	Bamundihi	3670
KHATRA	c	0	44.4	0	0	0	0	Nutandihi	3671
		146.1	24.4	0	0	0	0	Jamkanali	3672
KHATRA	c	75	7.9	0	0	0	0	Paryasol	3673
KHATRA	c	241.8	17.6	0	0	0	0	Benachapra	3674
KHATRA	c	0	9.2	0	0	0	0	Sareskol	3675
KHATRA	c	0	50	0	0	0	0	Jambani	3676
KHATRA	c	0	46.7	0	0	0	0	Jhulisol	3677
		187.9	10.4	0	0	0	0	Rajakhas	3678
KHATRA	c	0	16.7	0	0	0	0	Chamkura	3679
KHATRA	c	0	9.9	0	0	0	0	Ela	3680
KHATRA	c	143	4	0	0	0	0	Malibana	3681
KHATRA	c	135.7	28.8	0	0	0	0	Patgara	3682
KHATRA	c	172.2	38.2	0	0	0	0	Pirargari	3683
KHATRA	c	0	0	0	0	0	0	Chhota Amlatora	3684
KHATRA	c	0	44.1	0	0	0	0	Krishnapur	3685
KHATRA	c	0	39.2	0	0	0	0	Baraamlatora	3686
KHATRA	c	0	55.9	0	0	0	0	Neturpur	3687
KHATRA	c	0	7.6	0	0	0	0	Chhota Goaldangra	3688
KHATRA	c	0	29	0	0	0	0	Baragoaldangra	3689
KHATRA	b	0	12.5	0	0	0	0	Parashia	3690
KHATRA	b	0	15.5	0	0	0	0	Barpakhan	3691
		0	20	0	0	0	0	Baramurarapur	3692
KHATRA	c	0	17.7	0	0	0	0	Jamirapara	3693
KHATRA	c	0	6.6	0	0	0	0	Khalaimura	3694
KHATRA	c	0	82.4	0	0	0	0	Tapta	3695
KHATRA	c	0	26.6	0	0	0	0	Banskhopa	3696
KHATRA	c	0	19.8	0	0	0	0	Kadamdahara	3697
KHATRA	c	0	28.5	0	0	0	0	Mayna	3698
KHATRA	c	0	98.2	0	0	0	0	Gobindapur Damdi	3699

Land Use											
Area under different types of land use (in hectares rounded up to one decimal place)							Area irrigated by source (in hectare).				
Serial Number	Name of Village	Fallow lands other than current fallows	Current Fallows	Net Area Sown	Total Irrigated Land Area	Total Un-irrigated Land Area	Canals (C)	Wells/Tube-wells(W/TW)	Tanks/Lakes(T/L)	Water Falls(WF)	Others(O)
1	2	110	111	112	113	114	115	116	117	118	119

3658	Baradi Kalapathar	0	0	104.1	89.4	14.7	89.4	0	0	0	0
3659	Baradi	0	0	27.1	21	6.1	21	0	0	0	0
3660	Dalambhija	0	0	22.1	6.9	15.2	6.9	0	0	0	0
3661	Balguma	0	0	18.6	10.9	7.6	10.9	0	0	0	0
3662	Chuagara	0	0	94.5	47.4	47.1	47.4	0	0	0	0
3663	Bhangadeuli	0	0	42	26.5	15.5	25.5	0	1	0	0
3664	Shushunia	0	0	25.1	16.2	8.9	16.2	0	0	0	0
3665	Maukura	0	0	89.8	60.3	29.5	58.3	0	2	0	0
3666	Belatikri	0	0	190.2	99.3	90.9	96.3	0	3	0	0
3667	Guniada	0	0	262.1	85	177.1	85	0	0	0	0
3668	Panchur	0	0	88.6	80.5	8.1	80.5	0	0	0	0
3669	Gagra	0	0	47.4	46.5	0.8	46.5	0	0	0	0
3670	Bamundihi	0	0	81.7	57.5	24.3	57.5	0	0	0	0
3671	Nutandih	0	0	84.4	25.5	59	25.5	0	0	0	0
3672	Jamkanali	0	0	33	17.4	15.6	17.4	0	0	0	0
3673	Paryasol	0	0	56.7	19.1	37.6	14.1	0	0	0	5
3674	Benachapra	0	0	53.7	21.6	32.2	16.6	0	5	0	0
3675	Sareskol	0	0	34.9	30.5	4.4	25.5	0	5	0	0
3676	Jambani	0	0	95.9	81.8	14.2	81.8	0	0	0	0
3677	Jhulisol	0	0	12.4	7.7	4.7	7.7	0	0	0	0
3678	Rajakhas	0	0	0.8	0.8	0	0.8	0	0	0	0
3679	Chamkura	0	0	26.3	23.1	3.2	23.1	0	0	0	0
3680	Ela	0	0	26.6	24.2	2.4	20.2	0	0	0	4
3681	Malibana	0	0	76.5	65	11.5	60	0	0	0	5
3682	Patgara	0	0	101	73.6	27.4	73.6	0	0	0	0
3683	Pirargari	0	0	115.6	97.6	18	97.6	0	0	0	0
3684	Chhota Amlatora	0	0	31.9	20	11.9	20	0	0	0	0
3685	Krishnapur	0	0	104.8	81.9	22.9	81.9	0	0	0	0
3686	Baraamlatora	0	0	21.8	16.8	5	16.8	0	0	0	0
3687	Neturpur	0	0	73.3	29.9	43.4	29.9	0	0	0	0
3688	Chhota Goaldangra	0	0	40.7	38.7	2	38.7	0	0	0	0
3689	Baragoaldangra	0	0	56	56	0	56	0	0	0	0
3690	Parashia	0	0	40.9	7.2	33.7	7.2	0	0	0	0
3691	Barpakhan	0	0	87.5	24	63.5	24	0	0	0	0
3692	Baramurapur	0	0	19	0	19	0	0	0	0	0
3693	Jamirapara	0	0	98.7	0	98.7	0	0	0	0	0
3694	Khalaimura	0	0	87	0	87	0	0	0	0	0
3695	Tapta	0	0	68.8	0	68.8	0	0	0	0	0
3696	Banskhopa	0	0	38.8	0	38.8	0	0	0	0	0
3697	Kadamdhara	0	0	24.3	0	24.3	0	0	0	0	0
3698	Mayna	0	0	26.7	0	26.7	0	0	0	0	0
3699	Gobindapur Damdi	0	0	65.6	0	65.6	0	0	0	0	0

Name of three most important commodities manufactured			Name of Village	Serial Number
First	Second	Third		
120	121	122	2	1

Baradi Kalapathar	3658
Baradi	3659
Dalambhija	3660
Balguma	3661
Chuagara	3662
Bhangadeuli	3663
Shushunia	3664
Maukura	3665
Belatikri	3666
Guniada	3667
Panchur	3668
Gagra	3669
Bamundihi	3670
Nutandihi	3671
Jamkanali	3672
Paryasol	3673
Benachapra	3674
Sareskol	3675
Jambani	3676
Jhulisol	3677
Rajakhas	3678
Chamkura	3679
Ela	3680
Malibana	3681
Patgara	3682
Pirargari	3683
Chhota Amlatora	3684
Krishnapur	3685
Baraamlatora	3686
Neturpur	3687
Chhota Goaldangra	3688
Baragoaldangra	3689
Parashia	3690
Barpakhan	3691
Baramurarpur	3692
Jamirapara	3693
Khalaimura	3694
Tapta	3695
Banskhopa	3696
Kadamdahara	3697
Mayna	3698
Gobindapur Damdi	3699

Census of India 2011
Amenities and Land use

Serial Number	Name of Village	Location code no.	Total area of the village (in hectares rounded up to one decimal place)	Total population (2011 census)	Number of households (2011 census)	Number of educational amenities available in village , the distance range code viz; a for 0-5 kms, b for 5-10 kms, c for 10+ kms of nearest place where facility is available							
						Pre-Primary school (PP)	Primary school (P)	Middle school (M)	Secondary School (S)	Senior Secondary school (SS)	Degree college of arts science & commerce (ASC)	Engineering college(EC)	Medical college (MC)
1	2	3	4	5	6	7	8	9	10	11	12	13	14
3700	Kotalsol	329660	121.6	326	67	a	a	a	a	a	c	c	c
3701	Chiltor	329661	90.2	1011	228	1	1	b	a	a	b	c	c
3702	Jhola	329662	80.7	952	213	1	1	b	b	a	c	c	c
3703	Dhepua	329663	158.2	408	89	2	2	b	a	b	c	c	c
3704	Chaknara	329664	141.8	600	145	1	1	a	a	a	b	c	c
3705	Deuli	329665	46.6	95	17	b	a	a	a	b	c	c	c
3706	Narayanpur	329666	161.1	642	119	1	1	a	a	b	b	c	c
3707	Beoncha	329667	90.4	249	58	1	1	a	a	b	b	c	c
3708	Beliakala	329668	58.6	163	36	1	1	a	a	b	b	c	c
3709	Barabirbhanpur	329669	61.1	64	13	1	1	a	a	a	a	c	c
3710	Chhota Birbhanpur	329670	128.7	1540	305	1	1	a	a	a	a	c	c
3711	Raghunathpur	329671	46.1	460	93	1	1	a	a	a			
3712	Chatiasol	329672	161.8	252	49	1	1		a	a	b	c	c
3713	Khamani	329673	469.2	1588	312	1	1	1	a	b	a	c	c
3714	Tantibaria	329674	126.6	0	0								
3715	Andharia	329675	340	1068	184	1	1	a	a	b	b	c	c
3716	Habra	329676	86	175	32	1	1	a	a	b	b	c	c
3717	Saldahara	329677	367.8	933	193	1	1	1	1	a	b	c	c
3718	Jangalkhas	329678	198.6	59	11	a	a	a	a	a	b	c	c
3719	Barajamabedya	329679	98.4	1254	240	2	2	a	a	a	b	c	c
3720	Goalbari	329680	67.8	1752	309	1	1	a	a	a	b	c	c
3721	Sukhadali	329681	132.8	323	66	1	1	1	1	a	b	c	c
3722	Kherurabad	329682	21	5	1	a	a	a	a	a	a	c	c
3723	Sirsa	329683	48.8	80	14	a	a	a	a	a	a	c	c
3724	Baramaliara	329684	50.9	175	40	1	1	a	a	a	a	c	c
3725	Dharmapur	329685	97	305	74	1	1	b	b	b	b	c	c
3726	Katgara	329686	82.8	382	84	b	a	b	b	b	c	c	c
3727	Basudebpur	329687	137.8	506	108	1	1	1	1	1	b	c	c
3728	Bagjanta	329688	93.3	375	69	a	a		1	1	1	b	c
3729	Sidi	329689	128	1602	319	1	1		a		b	c	c
3730	Gopalpur	329690	83.2	771	138	1	1	b	a	a	c	c	c
3731	Panchberia	329691	55.8	124	25	a	a	a	a	a	c	c	c
3732	Banpur	329692	98.2	428	86	1	1	a	a	b	c	c	c
3733	Tapaberia	329693	72.3	1335	262	b	a	a	a	b	c	c	c
3734	Sindurpur	329694	58.7	285	50	1	1	a	a	b	c	c	c
3735	Chhotajamabedya	329695	105	292	61	1	1	a	a	a	b	c	c
3736	Kusumtikri	329696	147	426	88	1	1	1	1	1	b	c	c
3737	Betjhor	329697	47.5	0	0								
3738	Botha	329698	134.8	448	105	1	1	a	a	a	b	c	c
3739	Bhangadali	329699	89.1	367	75	1	1	a	a	b	b	c	c
3740	Ghungia	329700	78.5	168	34	b	a		a	b	b	c	c
3741	Benasuli	329701	168	586	115	1	1	b	b	b	c	c	c
3742	Baraamjhor	329702	356.5	1520	316	1	1	b	a	a	b	c	c
3743	Chhotaamlatara	329703	232.4	767	152	1	1	a	a	a	b	c	c

- Village Directory

(As in 2009)

le. (If not available within the < 5 Kms, b for 5-10 Kms and c if facility is available is given).					Number of Medical Amenities available. (If not available within the village, the distance range code viz; a for < 5 Kms, b for 5-10 Kms and c for 10+ kms of nearest place where facility is available is given).						Name of Village	Serial Number						
15	16	17	18	19	20	21	22	23	24	25			26	27	28	29	30	31
Management institute (MI)	Polytechnic (Pt)	Vocational training school /ITI	Non-formal training centre (NFTC)	Special school for disabled (SSD)	Others (specify)	Community health centre (CHC)	Primary health centre (PHC)	Primary health sub centre (PHS)	Maternity and child welfare centre (MCWC)	T.B. clinic (TBC)	Hospital-allopathic (HA)	Hospital-alternative medicine (HO)	Dispensary (D)	Veterinary hospital (VH)	Mobile health clinic (MHC)	Family welfare centre (FWC)		
c	c	c	c	c		c	b	a	a	a	a	a	a	a	a	a	Kotalsol	3700
c	c	c	c	c		c	b	1	1	a	a	a	a	a	a	a	Chiltor	3701
c	c	c		c		c	b	a	a	c	c	c	c	a	a	c	Jhola	3702
c	c	c		c		c	b	b	b	c	b	b	b	b		b	Dhepua	3703
c	c	c	c	c		c	b	a	a	c	b	b	b	a		b	Chaknara	3704
c	c	c	c	c		c	c	1	a	c	c	c	c	c		a	Deuli	3705
c	c	c		c		c	a	a	a	c	a	c	a	a			Narayanpur	3706
c	c	c		c		c	a	a	c	c	a	c	a	a			Beoncha	3707
c	c	c		c		a	a	a	a	a	a	a	a	a		a	Beliakala	3708
c	c	b		c		c	a	a		c	a	a	a	a			Barabirbhanpur	3709
c	c	b	c	c		c	a	a		c	a	a	a	a			Chhota Birbhanpur	3710
		b				c	a	a		c	a	a	a	a			Raghunathpur	3711
c	c	b	c	b		b	a	a	a	c	a	a	a	b		b	Chatiasol	3712
c	c	c	c	c		c	b	a		c	a	a	a	c			Khamani	3713
																	Tantibaria	3714
c	c	c	c	c		c	b	b		c	b	b	b	c			Andharia	3715
c	c	c	c	c		c	c	c	c	c	b	c	b	c		c	Habra	3716
c	c	b	c	b		b	b	a	a	c	b	b	b	b	b		Saldahara	3717
c	c	b		b		b	b	b	b	c	b	b	c	a	b	b	Jangalkhas	3718
c	c	b	c	b		b	b	1	b	c	a	a	1	1	b		Barajamabedya	3719
c	c	b	c	b		b	b	a	b	c	a	a	a	a	b		Goalbari	3720
c	c	b	c	b		b	b	a	b	c	a	a	a	a	b		Sukhadali	3721
c	c	b	c	b		b	a	a	b	c	a	a	a	a	b	b	Kherurabad	3722
c	c	b	c	b		b	a	a	b	c	a	a	a	a	b	b	Sirsa	3723
c	c	b	c	b		b	a	a	b	c	a	a	a	a	b	b	Baramaliara	3724
c	c	c	c	c		c	b	b	b	c	b	c	b	a			Dharmapur	3725
c	c	c	c	c		c	c	b	a	c	c	c	c	b		a	Katgara	3726
c	c	c	c	b		b	b	b	b	b	b	b	b	b	b	b	Basudebpur	3727
c	c	c	c	c		c	a	a		c	a	a	a	1	a		Bagjanta	3728
	c	c	c	c		b	b	b	b	b	b	b	b	b		a	Sidi	3729
c	c	c		c		c	a	a	a	c	a	a	a	a			Gopalpur	3730
c	c	b	c	b		b	a	a	a	a	a	a	a	a		a	Panchberia	3731
c	c	c	c	c		c	b	1	a	c	c	c	c	b		c	Banpur	3732
c	c	b	c	b		b	b	a	a	b	b	b	b	b		b	Tapaberia	3733
c	c	b	c	b		c	c	a	c	c	c	c	c	c		c	Sindurpur	3734
c	c	b	c	b		b	b	a	b	b	a	a	a	a	b	b	Chhotajamabedya	3735
c	c	b		b		b	b	a	b	c	a	a	a	a	b	b	Kusumtikri	3736
																	Betjhor	3737
c	c	b	c	b		b	b	b	b	c	b	b	b	b	b	b	Botha	3738
c	c	a	c	b		b	b	c	c	b	b	b	b	b	b	b	Bhangadali	3739
c	c	b	c	b		c	b	b	a	c	c	c	b	b		a	Ghungia	3740
c	c	b	c	b		b	b	a	a	b	b	b	b	b		b	Benasuli	3741
c	c	b	c	b	a	b	b	b	b	b	b	b	b	b	b	b	Baraamjhor	3742
c	c	b	c	b		b	b	a	b	c	b	b	b	a	b	b	Chhotaamlatara	3743

Serial Number	Name of Village	Number of Non-Government Medical Amenities available.							Availability of drinking water - Yes / No							
		Charitable non Govt. hospital/Nursing home.	Medical practitioner with MBBS Degree	Medical practitioner with other degree	Medical practitioner with no degree	Traditional practitioner and faith healer	Medicine Shop	Others	Tap water (Treated/Untreated)	Well water (Covered / Uncovered well)	Hand Pump	Tube wells / Bore well	Spring	River / Canal	Tank / Pond / Lake	Others
1	2	32	33	34	35	36	37	38	39	40	41	42	43	44	45	46
3700	Kotalsol	0	0	0	0	0	0	0	No	Yes	Yes	Yes	No	No	Yes	No
3701	Chiltor	0	0	0	0	0	0	0	No	Yes	Yes	Yes	No	Yes	Yes	No
3702	Jhola	0	0	0	0	0	0	0	No	No	No	Yes	No	Yes	Yes	No
3703	Dhepua	0	0	0	0	0	0	0	No	Yes	No	Yes	No	No	Yes	No
3704	Chaknara	0	0	0	0	0	0	0	No	Yes	Yes	Yes	No	Yes	Yes	No
3705	Deuli	0	0	0	0	0	0	0	No	Yes	No	Yes	No	Yes	Yes	No
3706	Narayanpur	0	0	0	0	0	0	0	No	Yes	Yes	Yes	No	Yes	Yes	No
3707	Beoncha	0	0	0	0	0	0	0	No	Yes	Yes	Yes	No	Yes	Yes	No
3708	Beliakala	0	0	0	0	0	0	0	No	Yes	Yes	Yes	No	No	Yes	No
3709	Barabirbhanpur	0	0	0	0	0	0	0	No	Yes	Yes	Yes	No	Yes	Yes	No
3710	Chhota Birbhanpur	0	0	0	0	0	0	0	No	Yes	No	Yes	No	No	No	No
3711	Raghunathpur	0	0	0	0	0	0	0	No	Yes	No	Yes	No	Yes	Yes	No
3712	Chatiasol	0	0	0	0	0	0	0	No	Yes	Yes	Yes	No	Yes	Yes	No
3713	Khamani	0	0	0	0	0	0	0	No	Yes	No	Yes	No	Yes	Yes	No
3714	Tantibaria															
3715	Andharia	0	0	0	0	0	0	0	No	Yes	No	Yes	No	Yes	No	No
3716	Habra	0	0	0	1	0	0	0	No	Yes	Yes	Yes	No	Yes	Yes	Yes
3717	Saldahara	0	0	0	0	0	0	0	No	Yes	No	Yes	No	No	No	No
3718	Jangalkhas	0	0	0	0	0	0	0	No	Yes	No	Yes	No	No	No	No
3719	Barajamabedya	0	0	0	0	1	0	0	No	Yes	No	Yes	No	No	No	No
3720	Goalbari	0	0	0	0	0	0	0	No	Yes	No	Yes	No	No	No	No
3721	Sukhadali	0	0	0	0	0	0	0	No	Yes	No	Yes	No	No	No	No
3722	Kherurabad	0	0	0	0	0	0	0	No	No	No	Yes	No	No	No	No
3723	Sirsa	0	0	0	0	0	0	0	No	No	No	Yes	No	No	No	No
3724	Baramaliara	0	0	0	0	0	0	0	No	No	No	Yes	No	No	No	No
3725	Dharmapur	0	0	0	0	0	0	0	No	Yes	Yes	Yes	No	No	Yes	No
3726	Katgara	0	0	0	0	0	0	0	No	Yes	Yes	Yes	No	Yes	Yes	No
3727	Basudebpur	0	0	0	0	0	0	0	No	Yes	Yes	Yes	No	No	Yes	No
3728	Bagjanta	0	0	1	0	0	0	0	No	Yes	Yes	Yes	No	Yes	Yes	No
3729	Sidi	0	0	0	0	0	0	0	No	Yes	Yes	Yes	No	No	Yes	No
3730	Gopalpur	0	0	0	0	0	0	0	No	Yes	Yes	Yes	No	Yes	Yes	Yes
3731	Panchberia	0	0	0	0	0	0	0	No	Yes	Yes	Yes	No	Yes	Yes	No
3732	Banpur	0	0	0	0	0	0	0	No	Yes	Yes	Yes	No	No	Yes	No
3733	Tapaberia	0	0	0	0	0	0	0	No	Yes	Yes	Yes	No	Yes	Yes	No
3734	Sindurpur	0	0	0	0	0	0	0	No	Yes	Yes	Yes	No	Yes	Yes	No
3735	Chhotajamabedya	0	0	0	0	0	0	0	No	Yes	Yes	Yes	No	No	Yes	No
3736	Kusumtikri	0	0	0	0	0	0	0	No	Yes	No	Yes	No	Yes	Yes	No
3737	Betjhor															
3738	Botha	0	0	0	0	0	0	0	No	Yes	No	Yes	No	Yes	Yes	No
3739	Bhangadali	0	0	0	0	0	0	0	No	Yes	Yes	Yes	No	Yes	Yes	Yes
3740	Ghungia	0	0	0	0	0	0	0	No	Yes	Yes	Yes	No	No	Yes	No
3741	Benasuli	0	0	0	0	0	0	0	No	Yes	Yes	Yes	No	Yes	Yes	No
3742	Baraamjhor	0	0	0	0	0	0	0	No	Yes	Yes	Yes	No	No	Yes	No
3743	Chhotaamlatara	0	0	0	0	0	0	0	No	Yes	No	Yes	No	No	No	No

Availability of toilet & others Yes / No				Communication and transport facilities (If amenities available code -Yes is given except for Village Pin Code ,If not available within the village , the distance range code viz; a for < 5 Kms, b for 5-10 Kms and c for 10+ kms of nearest place where facility is available is given).									
Community toilet including bath.	Community toilet excluding bath.	Rural sanitary mart or sanitary hardware outlet available near the village.	Community bio- gas or recycle of waste for productive use.	Post office(PO)	Sub post office (SPO)	Post & Telegraph office (P&TO)	Village Pin Code	Telephones (Land lines)	Public call office (PCO)	Mobile phone coverage	Name of Village	Serial Number	
47	48	49	50	51	52	53	54	55	56	57	2	1	
No	No	No	No	c	a	c	722150 c	a	Yes	Yes	Kotalsol	3700	
No	No	Yes	No	c	a	c	722150 b	a	Yes	Yes	Chiltor	3701	
No	No	No	No	c	a	c	722150 b	a	Yes	Yes	Jhola	3702	
No	No	No	No	a	b	c	722150 b	b	Yes	Yes	Dhepua	3703	
No	No	No	No	c	c	c	722150 b	b	Yes	Yes	Chaknara	3704	
No	No	No	No	c	c	c		b	Yes	Yes	Deuli	3705	
No	No	No	No	a	c	c	722150 b	b	Yes	Yes	Narayanpur	3706	
No	No	No	No	b	c	c	722150 b	b	Yes	Yes	Beoncha	3707	
No	No	No	No	c	a	c	722150 b	a	Yes	Yes	Beliakala	3708	
No	No	No	No	c	b	b	722150 b	Yes	Yes	Yes	Barabirbhanpur	3709	
No	No	No	No	c	b	b	722150 b	a	Yes	Yes	Chhota Birbhanpur	3710	
No	No	No	No	c	c	c	722150 b	a	Yes	Yes	Raghunathpur	3711	
No	No	No	No	c	b	c	722150 b	a	Yes	Yes	Chatiasol	3712	
No	No	No	No	c	c	c	722150 c	a	Yes	Yes	Khamani	3713	
											Tantibaria	3714	
No	No	No	No	b	c	c	722150 b	b	Yes	Yes	Andharia	3715	
No	No	No	No	b	c	c	722150 b	b	Yes	Yes	Habra	3716	
No	No	No	No	a	b	c	722150 b	b	Yes	Yes	Saldahara	3717	
No	No	No	No	a	b	c	722150 b	a	Yes	Yes	Jangalkhas	3718	
No	No	No	No	Yes	b	b	722150 c	Yes	Yes	Yes	Barajamabedya	3719	
No	No	No	No	a	b	b	722150 c	a	Yes	Yes	Goalbari	3720	
No	No	No	No	a	b	b	722150 b	a	Yes	Yes	Sukhadali	3721	
No	No	No	No	a	b	b	722150 c	a	Yes	Yes	Kherurabad	3722	
No	No	No	No	a	b	b	722150 b	a	Yes	Yes	Sirsa	3723	
No	No	No	No	a	b	b	722150 b	a	Yes	Yes	Baramaliara	3724	
No	No	No	No	c	c	b	722150 b	b	Yes	Yes	Dharmapur	3725	
No	No	No	No	c	c	b	722150 b	b	Yes	Yes	Katgara	3726	
No	No	No	No	b	Yes	b	722150 c	b	Yes	Yes	Basudebpur	3727	
No	No	No	No	c	c	b	722150 b	a	Yes	Yes	Bagjanta	3728	
No	No	No	No			c	722150 b	b	b		Sidi	3729	
No	No	No	No	a	c	c	722150 b	a	Yes	Yes	Gopalpur	3730	
No	No	No	No	c	b	c	722150 b	b	Yes	Yes	Panchberia	3731	
No	No	No	No	c	c	c	722150 b	Yes	Yes	Yes	Banpur	3732	
No	No	No	No	a	b	b	722150 c	a	Yes	Yes	Tapaberia	3733	
No	No	No	No	a	b	b	722150 c	b	Yes	Yes	Sindurpur	3734	
No	No	No	No	c	a	b	722150 c	a	Yes	Yes	Chhotajamabedya	3735	
No	No	No	No	a	b	b	722150 c	a	Yes	Yes	Kusumtikri	3736	
											Betjhor	3737	
No	No	No	No	a	b	b	722150 b	a	Yes	Yes	Botha	3738	
No	No	Yes	No	c	b	b	722150 b	a	Yes	Yes	Bhangadali	3739	
No	No	No	No		c	b	722150 b	b	Yes	Yes	Ghungia	3740	
No	No	No	No	c	b	c	722150 b	a	Yes	Yes	Benasuli	3741	
No	No	No	No	c	b	b	722150 b	b	Yes	Yes	Baraamjhor	3742	
No	No	No	No	a	b	b	722150 b	a	Yes	Yes	Chhotaamlatara	3743	

Communication and transport facilities (If amenities available code -Yes is given except for Village Pin Code ,If not available within the village , the distance range code viz; a for < 5 Kms, b for 5-10 Kms and c for 10+ kms of nearest place where facility is available is given).													Village connected to highway (If amenities available code viz; a for < 5 Kms, b for 5-10 Kms and c for 10+ kms of nearest place where facility is available is given).			
Serial Number	Name of Village	Internet cafes/ Common service centre (CSC)	Private courier facility	Bus service (Public & Private)	Railway stations	Auto/Modified Autos	Taxis and Vans	Tractors	Cycle-pulled rickshaws(Manual & Machine driven)	Carts driven by animals	Sea /River ferry service	Connected to national highway(NH)	Connected to state highway(SH)	Connected to major district road (MDR)	Connected to others district road	Pucca roads
1	2	58	59	60	61	62	63	64	65	66	67	68	69	70	71	72
3700	Kotalсол	a	a	a	c	a	a	a	a	Yes	c	c	a	a	a	Yes
3701	Chiltor	Yes	a	a	c	a	Yes	Yes	Yes	Yes	c	c	Yes	a	a	a
3702	Jhola	a	a	a	c	a	a	a	a	Yes	c	a	Yes	a	a	a
3703	Dhepua	b	b	a	c	b	b	a	b	Yes	c	c	b	b	b	a
3704	Chaknara	b	b	Yes	c	b	Yes	Yes	Yes	Yes	c	c	Yes	b	b	Yes
3705	Deuli	b	b	a	c	b	a	a	a	Yes	c	c	Yes	b	b	a
3706	Narayanpur	b	b	Yes	c	b	b	Yes	a	Yes	c	c	Yes	b	b	a
3707	Beoncha	b	b	a	c	b	b	a	a	Yes	c	c	a	b	b	a
3708	Beliakala	b	a	a	c	a	a	a	a	Yes	a	a	a	a	a	Yes
3709	Barabirbhanpur	b	b	a	c	b	Yes	Yes	Yes	Yes	b	c	a	a	b	a
3710	Chhota Birbhanpur	a	b	a	c	b	Yes	Yes	a	Yes	b	c	a	Yes	b	a
3711	Raghunathpur	a	c	a	c	c	a	a	a	Yes	b	c	a	a	b	a
3712	Chatiasol	a	b	Yes	c	c	a	a	a	Yes	c	c		Yes	Yes	Yes
3713	Khamani	a	c	a	c	c	a	a	a	Yes	b	c	a	a	a	a
3714	Tantibaria															
3715	Andharia	b	c	b	c	c	b	b	b	Yes	c	c	b	b	b	a
3716	Habra	b	c	b	c	c	b	a	b	Yes	c	c	b	b		b
3717	Saldahara	b	b	b	c	b	b	Yes	b	Yes	b	a	b	b	b	b
3718	Jangalkhas	a	b	b	c	b	b	a	b	Yes	b	c	b	a	a	a
3719	Barajamabedya	Yes	b	Yes	c	b	Yes	Yes	Yes	Yes	b	c	a	Yes	a	Yes
3720	Goalbari	a	b	a	c	b	a	a	Yes	Yes	b	c	a	Yes	a	a
3721	Sukhadali	a	b	a	c	b	a	a	Yes	Yes	b	c	a	a	a	a
3722	Kherurabad	a	b	a	c	b	a	a	a	a	b	c	a	a	a	a
3723	Sirsa	a	b	a	c	b	a	a	a	Yes	b	c	a	a	a	a
3724	Baramaliara	a	b	a	c	b	a	a	a	Yes	b	c	a	a	a	a
3725	Dharmapur	b	b	a	c	b	b	b	a	Yes	c	c	a	b	b	a
3726	Katgara	b	b	a	c	b	a	a	a	Yes	c	c	a	b	b	a
3727	Basudebpur	b	b	b	c	b	b	b	Yes	Yes	c	c	b	b	b	b
3728	Bagjanta	a	a	a	c	a	a	a	a	Yes	c	c	Yes	a	a	Yes
3729	Sidi	c	b	a	c	c	a	a	Yes	Yes	c	c	Yes	a	a	a
3730	Gopalpur	a	a	a	c	a	a	Yes	Yes	Yes	c	c	a	a	a	a
3731	Panchberia	b	b	b	c	a	a	a	a	Yes	c	c	Yes	b	b	b
3732	Banpur	a	a	a	c	a	a	a	Yes	Yes	c	c	Yes	a	a	a
3733	Tapaberia	b	b	b	c	b	b	a	a	Yes	c	c	b	b	b	b
3734	Sindurpur	b	b	a	c	b	b	a	a	Yes	c	c	a	b	b	a
3735	Chhotajamabedya	a	b	a	c	b	a	a	a	Yes	a	c	a	a	a	a
3736	Kusumtikri	a	b	a	c	b	a	a	a	Yes	b	c	a	a	a	a
3737	Betjhor															
3738	Botha	a	b	a	c	b	a	a	a	a	b	c	a	a	a	a
3739	Bhangadali	b	b	b	c	b	b	Yes	a	Yes	c	c	b	b	b	Yes
3740	Ghungia	b	b	a	c	b	b	b	b	Yes	c	c	b	b	b	a
3741	Benasuli	b	b	b	c	b	a	Yes	a	Yes	c	c	b	b	b	a
3742	Baraamjhor	b	b	Yes	c	a	Yes	Yes	b	Yes	c	c		Yes	b	Yes
3743	Chhotaamlatara	a	b	a	c	b	a	a	a	Yes	b	c	b	a	b	a

ys,village roads, banks & credit societies
 :-Yes is given, If not available within the
 code viz; a for < 5 Kms, b for 5-10 Kms
 place where facility is available is given).

Availability of miscellaneous facilities (If amenities available code -Yes is given, If not
 available within the village , the distance range code viz; a for < 5 Kms, b for 5-10 Kms
 and c for 10+ kms of nearest place where facility is available is given).

73	74	75	76	77	78	79	80	81	82	83	84	85	86	87	Name of Village	Serial Number
Yes	Yes	Yes	a	c	c	Yes	a	c	a	a	Yes	Yes	Yes	Yes	Kotalsol	3700
Yes	Yes	Yes	a	c	c	Yes	Yes	c	a	a	a	Yes	Yes	Yes	Chiltor	3701
Yes	Yes	Yes	a	c	c	Yes	a	c	a	a	Yes	Yes	Yes	Yes	Jhola	3702
Yes	Yes	Yes			c	Yes	b	c	Yes	Yes	Yes	a	Yes	Yes	Dhepua	3703
Yes	Yes	Yes	b	c	c	Yes	a	c	a	a	a	a	Yes	Yes	Chaknara	3704
a	Yes	Yes	b	c	c	a	Yes	c	b	b	Yes	Yes	Yes	Yes	Deuli	3705
Yes	Yes	Yes	b	c	c	Yes	a	c	b	c	Yes	Yes	Yes	Yes	Narayanpur	3706
a	Yes	Yes	b	c	c	Yes	a	c	b	b	Yes	Yes	Yes	Yes	Beoncha	3707
a	Yes	Yes	a	a	c	Yes	a	c	b	Yes	c	a	Yes	Yes	Beliakala	3708
Yes	c	Yes	Yes	a	c	c	Yes	a	c	a	c	a	Yes	Yes	Barabirbhanpur	3709
Yes	c	Yes	Yes	a	c	c	Yes	a	c	a	b	b	a	a	Chhota Birbhanpur	3710
Yes	c	Yes	Yes	a	c	c	Yes	a	c	a	b	c	Yes	Yes	Raghunathpur	3711
Yes	Yes	Yes	Yes	a	c	c	Yes	a	c	a	b	b	a	Yes	Chatiasol	3712
Yes			a	c	c	Yes	Yes	c	a	a	c	Yes	Yes	Yes	Khamani	3713
															Tantibaria	3714
Yes		Yes	b	c	Yes	Yes	a	c	b	Yes	c	Yes	b	Yes	Andharia	3715
Yes	Yes	Yes	Yes	c	c	c	Yes	a	c	c	c	Yes	Yes	Yes	Habra	3716
Yes		Yes	b	c	c	Yes	Yes	c	Yes	Yes	b	Yes	Yes	Yes	Saldahara	3717
Yes		Yes	b	c	c	Yes	a	c	b	b	b	a	a	Yes	Jangalkhas	3718
Yes		Yes	Yes	c	Yes	Yes	Yes	Yes	a	Yes	b	Yes	Yes	Yes	Barajamabedya	3719
Yes		Yes	a	c	b	Yes	a	c	a	a	b	Yes	a	Yes	Goalbari	3720
Yes		Yes	a	c	c	Yes	Yes	c	a	a	b	Yes	Yes	Yes	Sukhadali	3721
Yes		Yes	a	c	c	Yes	a	c	a	a	b	a	Yes	Yes	Kherurabad	3722
Yes		Yes	a	c	c	Yes	a	c	a	a	b	a	Yes	Yes	Sirsa	3723
Yes		Yes	a	c	c	Yes	a	c	a	a	b	a	a	Yes	Baramaliara	3724
a	Yes	Yes	b	c	c	Yes	Yes	c	b	b	Yes	a	Yes	Yes	Dharmapur	3725
a	Yes	c	Yes	b	c	c	Yes	a	c	b	b	Yes	a	Yes	Katgara	3726
Yes	Yes	c	Yes	b	c	c	Yes	Yes	c	b	b	b	Yes	Yes	Basudebpur	3727
Yes	Yes	c	Yes	a	c	c	Yes	a	c	a	a	Yes	a	Yes	Bagjanta	3728
Yes	Yes	Yes	Yes	b	b	c	Yes	Yes	c	b	b	b	Yes	Yes	Sidi	3729
a	Yes	Yes	a	c	c	Yes	a	c	a	a	a	Yes	Yes	Yes	Gopalpur	3730
Yes	Yes	Yes	b	c	c	Yes	a	c	b	b	a	a	Yes	Yes	Panchberia	3731
a	Yes	Yes	a	c	c	Yes	Yes	c	a	a	a	Yes	Yes	Yes	Banpur	3732
a	Yes	c	Yes	b	c	c	Yes	a	c	b	b	a	a	Yes	Tapaberia	3733
a	Yes	c	Yes	b	c	c	Yes	a	c	b	b	a	a	Yes	Sindurpur	3734
Yes	Yes	c	Yes	a	c	c	Yes	a	c	b	a	b	a	a	Chhotajamabedya	3735
Yes		Yes	a	c	c	Yes	a	c	a	a	b	a	Yes	Yes	Kusumtikri	3736
															Betjhor	3737
a		a	a	c	c	Yes	a	c	a	a	b	Yes	Yes	Yes	Botha	3738
a	Yes	Yes	Yes	b	c	c	Yes	a	c	b	a	a	a	Yes	Bhangadali	3739
a	Yes	Yes	b	c	c	a	a	c	b	b	b	a	Yes	Yes	Ghungia	3740
Yes	Yes	Yes	b	c	c	Yes	a	c	b	a	a	Yes	Yes	Yes	Benasuli	3741
Yes	Yes	c	Yes	a	c	c	Yes	Yes	c	b	b	Yes	Yes	Yes	Baraamjhor	3742
Yes		Yes	a	c	c	Yes	a	c	b	a	Yes	Yes	Yes	Yes	Chhotaamlatara	3743

Availability of miscellaneous facilities (If amenities available code -Yes is given, If not available within the village , the distance range code viz; a for < 5 Kms, b for 5-10 Kms and c for 10+ kms of nearest place where facility is available is given).												Availability of electricity (Yes/No)			
Serial Number	Name of Village	ASHA (Accredited Social Health Activist)	Community centre with/without TV	Sports Field,	Sports Club / Recreation Centre	Cinema / Video Hall	Public Library	Public Reading Room	Newspaper Supply	Assembly Polling station	Birth & Death Registration Office	Power Supply for Domestic Use (ED)	Power Supply for Agricultural Use (EAG)	Power Supply for Commercial Use (EC)	Power Supply for All Uses (EA)
1	2	88	89	90	91	92	93	94	95	96	97	98	99	100	101
3700	Kotalisol	Yes	a	Yes	a	a	a	a	Yes	a	Yes	Yes	Yes	Yes	Yes
3701	Chiltor	Yes	a	a	Yes	a	a	a	Yes	Yes	Yes	Yes	Yes	Yes	Yes
3702	Jhola	Yes	a	a	a	a	a	a	Yes	Yes	Yes	Yes	Yes	Yes	Yes
3703	Dhepua	Yes	Yes	Yes	Yes	Yes	Yes	Yes	Yes	Yes	Yes	Yes	Yes	Yes	Yes
3704	Chaknara	Yes	a	Yes	Yes	b	b	b	Yes	Yes	Yes	Yes	Yes	Yes	Yes
3705	Deuli	Yes	b	a	a	b	b	b	Yes	a	Yes	Yes	Yes	Yes	Yes
3706	Narayanpur	Yes	b	Yes	Yes	b	b	b	Yes	Yes	a	Yes	No	No	No
3707	Beoncha	Yes	b	Yes	Yes	b	b	b	Yes	Yes	a	Yes	Yes	Yes	Yes
3708	Beliakala	Yes	c	a	a	c	c	c	b	Yes	b	Yes	Yes	Yes	Yes
3709	Barabirbhanpur	Yes	c	Yes	Yes	c	Yes	c	Yes	Yes	a	Yes	No	Yes	No
3710	Chhota Birbhanpur	a	b	a	Yes	a	a	a	Yes	a	a	Yes	No	Yes	No
3711	Raghunathpur	Yes	Yes	a	Yes	c	Yes	Yes	Yes	a	a	Yes	No	No	No
3712	Chatiasol	Yes	c	Yes	a	b	a	a	Yes	a	a	Yes	Yes	Yes	Yes
3713	Khamani	Yes	Yes	Yes	Yes	c	b	b	Yes	Yes	b	Yes	No	Yes	No
3714	Tantibaria														
3715	Andharia	Yes	c	Yes	Yes	c	b	b	Yes	Yes	b	Yes	No	No	No
3716	Habra	a	c	Yes	c	c	c	c	Yes	a	b	Yes	No	Yes	No
3717	Saldahara	Yes	Yes	Yes	Yes	b	c	c	Yes	Yes	b	Yes	No	Yes	No
3718	Jangalkhas	a	b	a	Yes	b	b	b	Yes	a	a	Yes	No	No	No
3719	Barajamabedya	Yes	b	Yes	Yes	b	a	a	Yes	Yes	Yes	Yes	No	Yes	No
3720	Goalbari	a	b	a	Yes	b	b	b	Yes	a	a	Yes	No	Yes	No
3721	Sukhadali	Yes	b	a	Yes	b	b	b	Yes	a	a	Yes	No	Yes	No
3722	Kherurabad	Yes	b	a	a	b	b	b	a	a	a	Yes	No	No	No
3723	Sirsa	Yes	b	a	a	b	b	b	Yes	a	a	Yes	No	No	No
3724	Baramaliara	Yes	b	a	Yes	b	b	b	Yes	a	a	Yes	No	No	No
3725	Dharmapur	Yes	Yes	a	a	b	b	b	Yes	Yes	Yes	Yes	No	No	No
3726	Katgara	Yes	c	a	a	b	b	b	Yes	a	Yes	Yes	Yes	Yes	Yes
3727	Basudebpur	Yes	b	Yes	Yes	b	b	b	Yes	Yes	b	Yes	No	No	No
3728	Bagjanta	Yes	b	a	Yes	b	b	b	Yes	a	a	Yes	No	Yes	No
3729	Sidi	Yes	b	Yes	Yes	b	b	b	Yes	Yes	Yes	Yes	Yes	Yes	Yes
3730	Gopalpur	Yes	a	Yes	Yes	a	a	a	Yes	Yes	a	Yes	No	No	No
3731	Panchberia	Yes	b	a	Yes	b	b	b	Yes	a	Yes	Yes	Yes	Yes	Yes
3732	Banpur	Yes	a	a	Yes	Yes	a	a	Yes	Yes	Yes	Yes	Yes	Yes	Yes
3733	Tapaberia	Yes	b	a	Yes	b	b	b	Yes	a	b	Yes	Yes	Yes	Yes
3734	Sindurpur	Yes	b	Yes	Yes	b	b	b	Yes	Yes	a	Yes	Yes	Yes	Yes
3735	Chhotajamabedya	Yes	b	a	Yes	b	b	b	Yes	a	a	Yes	No	No	No
3736	Kusumtikri	Yes	b	a	a	b	a	a	Yes	a	a	Yes	No	No	No
3737	Betjhor														
3738	Botha	Yes	b	a	a	a	b	a	a	a	a	Yes	No	No	No
3739	Bhangadali	Yes	b	a	Yes	b	b	b	Yes	Yes	Yes	Yes	Yes	Yes	Yes
3740	Ghungia	a	b	Yes	Yes	b	b	b	a	a	b	Yes	Yes	Yes	Yes
3741	Benasuli	Yes	b	Yes	Yes	b	Yes	b	Yes	Yes	Yes	Yes	Yes	Yes	Yes
3742	Baraamjhor	Yes	b	Yes	Yes	b	a	a	Yes	Yes	a	Yes	Yes	Yes	Yes
3743	Chhotaamlatara	a	b	Yes	Yes	b	b	b	Yes	Yes	a	Yes	Yes	No	No

Nearest Town		Land Use							
		Area under different types of land use (in hectares rounded up to one decimal place)							
Name	Distance range code i.e. a for < 5 Kms, b for 5-10 Kms and c for 10+ kms .	Forests	Area under Non-agricultural Uses	Barren and Un-cultivable land	Permanent Pastures and Other Grazing Lands	Land Under Miscellaneous Tree Crops etc.	Culturable Waste Land	Name of Village	Serial Number
102	103	104	105	106	107	108	109	2	1
KHATRA	c	0	83.2	0	0	0	0	Kotalsol	3700
KHATRA	b	0	57.8	0	0	0	0	Chiltor	3701
KHATRA	c	0	48.8	0	0	0	0	Jhola	3702
KHATRA	c	0	76.4	0	0	0	0	Dhepua	3703
KHATRA	c	0	55.2	0	0	0	0	Chaknara	3704
KHATRA	c	0	9	0	0	0	0	Deuli	3705
KHATRA	c	0	96.3	0	0	0	0	Narayanpur	3706
KHATRA	c	0	29.3	0	0	0	0	Beoncha	3707
KHATRA	c	0	8.6	0	0	0	0	Beliakala	3708
KHATRA	c	0	10.1	0	0	0	0	Barabirbhanpur	3709
KHATRA	c	0	32.9	0	0	0	0	Chhota Birbhanpur	3710
KHATRA	c	0	4.1	0	0	0	0	Raghunathpur	3711
KHATRA	c	86.2	3	0	0	0	0	Chatiasol	3712
KHATRA	c	265.2	0	0	0	0	0	Khamani	3713
		0	13.1	0	0	0	0	Tantibaria	3714
KHATRA	c	176.2	45.4	0	0	0	0	Andharia	3715
KHATRA	c	56.1	8.3	0	0	0	0	Habra	3716
KHATRA	c	0	54.9	0	0	0	0	Saldahara	3717
KHATRA	c	165.1	19.6	0	0	0	0	Jangalkhas	3718
KHATRA	c	0	28.8	0	0	0	0	Barajamabedya	3719
KHATRA	c	0	26.6	0	0	0	0	Goalbari	3720
KHATRA	c	0	17.9	0	0	0	0	Sukhadali	3721
KHATRA	c	0	2.2	0	0	0	0	Kherurabad	3722
KHATRA	c	0	2.8	0	0	0	0	Sirsa	3723
KHATRA	c	0	4.9	0	0	0	0	Baramaliara	3724
KHATRA	c	0	41	0	0	0	0	Dharmapur	3725
KHATRA	c	0	38.7	0	0	0	0	Katgara	3726
KHATRA	c	0	67.4	0	0	0	0	Basudebpur	3727
KHATRA	c	0	55.3	0	0	0	0	Bagjanta	3728
KHATRA	c	0	45.1	0	0	0	0	Sidi	3729
KHATRA	c	0	41.9	0	0	0	0	Gopalpur	3730
KHATRA	c	0	43.2	0	0	0	0	Panchberia	3731
KHATRA	c	0	58.2	0	0	0	0	Banpur	3732
KHATRA	c	0	45.6	0	0	0	0	Tapaberia	3733
KHATRA	c	0	28	0	0	0	0	Sindurpur	3734
KHATRA	c	0	1.8	0	0	0	0	Chhotajamabedya	3735
KHATRA	c	0	4.6	0	0	0	0	Kusumtikri	3736
		0	41.9	0	0	0	0	Betjhor	3737
KHATRA	c	0	10	0	0	0	0	Botha	3738
KHATRA	c	0	42.2	0	0	0	0	Bhangadali	3739
KHATRA	c	0	54.7	0	0	0	0	Ghungia	3740
KHATRA	c	0	89.4	0	0	0	0	Benasuli	3741
KHATRA	c	131.5	120.3	0	0	0	0	Baraamjhor	3742
KHATRA	c	79.5	34.5	0	0	0	0	Chhotaamlatara	3743

Land Use												
Area under different types of land use (in hectares rounded up to one decimal place)							Area irrigated by source (in hectare).					
Serial Number	Name of Village	Fallow lands other than current fallows	Current Fallows	Net Area Sown	Total Irrigated Land Area	Total Un-irrigated Land Area	Canals (C)	Wells/Tube-wells(W/TW)	Tanks/Lakes(T/L)	Water Falls(WF)	Others(O)	
1	2	110	111	112	113	114	115	116	117	118	119	
3700	Kotalsol	0	0	38.4	0	38.4	0	0	0	0	0	
3701	Chiltor	0	0	32.4	0	32.4	0	0	0	0	0	
3702	Jhola	0	0	32	0	32	0	0	0	0	0	
3703	Dhepua	0	0	81.8	0	81.8	0	0	0	0	0	
3704	Chaknara	0	0	86.6	0	86.6	0	0	0	0	0	
3705	Deuli	0	0	37.6	0	37.6	0	0	0	0	0	
3706	Narayanpur	0	0	64.8	0	64.8	0	0	0	0	0	
3707	Beoncha	0	0	61.1	60	1.1	60	0	0	0	0	
3708	Beliakala	0	0	50	50	0	50	0	0	0	0	
3709	Barabirbhanpur	0	0	51	18	33	18	0	0	0	0	
3710	Chhota Birbhanpur	0	0	95.8	63.6	32.2	63.6	0	0	0	0	
3711	Raghunathpur	0	0	42	0	42	0	0	0	0	0	
3712	Chatiasol	0	0	72.6	52	20.6	52	0	0	0	0	
3713	Khamani	0	0	204	160	44	160	0	0	0	0	
3714	Tantibaria	0	0	113.5	44	69.5	44	0	0	0	0	
3715	Andharia	0	0	118.4	118.4	0	118.4	0	0	0	0	
3716	Habra	0	0	21.6	6.5	15.1	6.5	0	0	0	0	
3717	Saldahara	0	0	312.8	92	220.8	92	0	0	0	0	
3718	Jangalkhas	0	0	14	4.8	9.2	4.8	0	0	0	0	
3719	Barajamabedya	0	0	69.6	29.9	39.6	29.9	0	0	0	0	
3720	Goalbari	0	0	41.1	29.9	11.2	29.9	0	0	0	0	
3721	Sukhadali	0	0	114.9	100	14.9	100	0	0	0	0	
3722	Kherurabad	0	0	18.8	18.8	0	18.8	0	0	0	0	
3723	Sirsa	0	0	46	46	0	46	0	0	0	0	
3724	Baramaliara	0	0	46	46	0	46	0	0	0	0	
3725	Dharmapur	0	0	56.1	0	56.1	0	0	0	0	0	
3726	Katgara	0	0	44.1	0	44.1	0	0	0	0	0	
3727	Basudebpur	0	0	70.4	0	70.4	0	0	0	0	0	
3728	Bagjanta	0	0	38	0	38	0	0	0	0	0	
3729	Sidi	0	0	83	0	83	0	0	0	0	0	
3730	Gopalpur	0	0	41.3	0	41.3	0	0	0	0	0	
3731	Panchberia	0	0	12.5	0	12.5	0	0	0	0	0	
3732	Banpur	0	0	40.1	0	40.1	0	0	0	0	0	
3733	Tapaberia	0	0	26.7	0	26.7	0	0	0	0	0	
3734	Sindurpur	0	0	30.7	0.4	30.3	0.4	0	0	0	0	
3735	Chhotajamabedya	0	0	103.2	0	103.2	0	0	0	0	0	
3736	Kusumtikri	0	0	142.5	1.2	141.2	1.2	0	0	0	0	
3737	Betjhor	0	0	5.6	4.8	0.8	4.8	0	0	0	0	
3738	Botha	0	0	124.7	82	42.7	82	0	0	0	0	
3739	Bhangadali	0	0	46.9	0	46.9	0	0	0	0	0	
3740	Ghungia	0	0	23.9	0	23.9	0	0	0	0	0	
3741	Benasuli	0	0	78.5	2	76.5	2	0	0	0	0	
3742	Baraamjhor	0	0	104.7	104.7	0	104.7	0	0	0	0	
3743	Chhotaamlatara	0	0	118.4	64	54.4	64	0	0	0	0	

Name of three most important commodities manufactured			Name of Village	Serial Number
First	Second	Third		
120	121	122	2	1

Kotalsol	3700
Chiltor	3701
Jhola	3702
Dhepua	3703
Chaknara	3704
Deuli	3705
Narayanpur	3706
Beoncha	3707
Beliakala	3708
Barabirbhanpur	3709
Chhota Birbhanpur	3710
Raghunathpur	3711
Chatiasol	3712
Khamani	3713
Tantibaria	3714
Andharia	3715
Habra	3716
Saldahara	3717
Jangalkhas	3718
Barajamabedya	3719
Goalbari	3720
Sukhadali	3721
Kherurabad	3722
Sirsa	3723
Baramaliara	3724
Dharmapur	3725
Katgara	3726
Basudebpur	3727
Bagjanta	3728
Sidi	3729
Gopalpur	3730
Panchberia	3731
Banpur	3732
Tapaberia	3733
Sindurpur	3734
Chhotajamabedya	3735
Kusumtikri	3736
Bejhor	3737
Botha	3738
Bhangadali	3739
Ghungia	3740
Benasuli	3741
Baraamjhor	3742
Chhotaamlatara	3743

Census of India 2011
Amenities and Land use

Serial Number	Name of Village	Location code no.	Total area of the village (in hectares rounded up to one decimal place)	Total population (2011 census)	Number of households (2011 census)	Number of educational amenities available in village , the distance range code viz; a for 0-5 kms, b for 5-10 kms, c for 10+ kms of nearest place where facility is available							
						Pre-Primary school (PP)	Primary school (P)	Middle school (M)	Secondary School (S)	Senior Secondary school (SS)	Degree college of arts science & commerce (ASC)	Engineering college(EC)	Medical college (MC)
1	2	3	4	5	6	7	8	9	10	11	12	13	14
3744	Baraamlatara	329704	78.6	344	62	a	a	a	a	a	b	c	c
3745	Kenduadangri	329705	29.5	58	13	b	a	a	a	b	b	c	c
3746	Telijant	329706	189.6	682	136	1	1	a	a	a	b	c	c
3747	Bhalukchira	329707	324.6	181	43	9	9	b	a	b	b	c	c
3748	Rupaghagra	329708	38.9	0	0								
3749	Sarulia	329709	426.5	1320	256	2	2		b	b	b	c	c
3750	Nekrapahari	329710	207.7	182	42	1	1	a	b	b	c	c	c
3751	Amdiha	329711	149.2	8	1	1	1				b	c	c
3752	Beruabaid	329712	192.4	469	90	1	1	a	a	a	b	c	c
3753	Dhabani	329713	156.7	552	112	1	1	b	b	b	c	c	c
3754	Chhota Amjhor	329714	65.9	105	24				a	a	b	c	c
3755	Kuchlaghati	329715	71.6	489	100	1	1	a	a	a	b	c	c
3756	Sitalpur	329716	71.8	308	60	1	1	b	b	b	c	c	c
3757	Phulberia	329717	130.2	198	38	2	2	b	b	b	c	c	c
3758	Makalrangi	329718	59.6	0	0								
3759	Kayaerpara	329719	124.3	756	145	b	a	b	b	b	c	c	c
3760	Harinarayanpur	329720	161	833	173	b	a	b	b	b	c	c	c
3761	Danrkini	329721	166.7	638	122	b	a	b	b	b	c	c	c
3762	Kumarpur	329722	49.3	576	125	1	1	a	a	a	c	c	c
3763	Murku	329723	147.6	599	128	1	1	1	1	a	c	c	c
3764	Kuldiha	329724	404	2988	646	1	1	a	a	a	b	c	c
3765	Gobindapur	329725	119.7	1542	314	1	1	a	a	a	c	c	c
3766	Saluka	329726	256.6	1031	202	2	2	b	b	b	c	c	c
3767	Bamnisol	329727	92.9	468	91	1	1	a	b	b	c	c	c
3768	Kayma	329728	249.6	476	90	1	1	b	b	b	c	c	c
3769	Hatbari	329729	324	510	105	1	1	b	a	b	c	c	c
3770	Karbhanga	329730	416.8	607	117	1	1	b	a	a	c	c	c
3771	Bhadkunra	329731	95.5	28	7	1	1	b	b	b	c	c	c
3772	Asanjhor	329732	288.3	312	63	1	1	b		b	c	c	c
3773	Khaerpahari	329733	321.7	1737	360	1	1	1	1	1	c	c	c
3774	Bhalukkhunya	329734	73.3	183	39	1	1	a	a	a	c	c	c
3775	Kesia	329735	104.8	132	31	a	a	a	a	a	c	c	c
3776	Sarenga	329736	270.9	5888	1230	4	4	3	2	2	c	c	c
3777	Chhota Sarenga	329737	82.6	2922	660	4	4	2	2	2	c	c	c
3778	Bansi	329738	118.1	93	20	a	a	a	a	a	c	c	c
3779	Nimdangra	329739	78.9	367	79	1	1	b	b	b	c	c	c
3780	Chhota Salbani	329740	56.1	126	26	b	a	b	b	b	c	c	c
3781	Barasalbani	329741	52	54	10	b	a	b	b	b	c	c	c
3782	Amdani	329742	125.8	617	131	2	2	b	b	b	c	c	c
3783	Gangnala	329743	262.6	1252	251	1	1		b	b	c	c	c
3784	Jetpara	329744	64.9	271	52	1	1	a	a	a	c	c	c
3785	Dharampur	329745	90.2	676	116	1	1	a	a	a	c	c	c
3786	Bandarsol	329746	70.7	128	30	1	1	b	a	b	c	c	c
3787	Bikrampur	329747	53	1688	349	2	2	1	1	b	c	c	c

- Village Directory

(As in 2009)

le. (If not available within the < 5 Kms, b for 5-10 Kms and c if facility is available is given).					Number of Medical Amenities available. (If not available within the village, the distance range code viz; a for < 5 Kms, b for 5-10 Kms and c for 10+ kms of nearest place where facility is available is given).													
Management institute (MI)	Polytechnic (Pt)	Vocational training school /ITI	Non-formal training centre (NFTC)	Special school for disabled (SSD)	Others (specify)	Community health centre (CHC)	Primary health centre (PHC)	Primary health sub centre (PHS)	Maternity and child welfare centre (MCWC)	T.B. clinic (TBC)	Hospital-allopathic (HA)	Hospital-alternative medicine (HO)	Dispensary (D)	Veterinary hospital (VH)	Mobile health clinic (MHC)	Family welfare centre (FWC)	Name of Village	Serial Number
15	16	17	18	19	20	21	22	23	24	25	26	27	28	29	30	31	2	1
c	c	b	c	b		b	b	a	b	c	b	b	b	a	b	b	Baraamlata	3744
c	c	b	c	b	a	b	b	a	b	b	b	b	b	a	b	b	Kenduadangri	3745
c	c	b	c	b	a	b	b	1	b	b	b	b	b	a	b	b	Telijant	3746
c	c	b	c	b	a	b	b	a	b	b	b	b	b	b	b	b	Bhalukchira	3747
																	Rupaghagra	3748
c	c	b	c	b		b	b	1	b	b	b	b	b	b	b	b	Sarulia	3749
c	c	b	c	b		b	b	b	b	b	b	b	b	b	b	b	Nekrapahari	3750
c	c	b				b	b	a			b	b	b	b	b	b	Amdiha	3751
c	c	a	c	a		a	a	a	a	c	a	a	a	a	a	a	Beruabaid	3752
c	c	b	c	b		b	b	b	b	b	b	b	b	b	b	b	Dhabani	3753
c	c	a	c														Chhota Amjhor	3754
c	c	a	c	a		a	a	a	a	a	a	a	a	a	a	a	Kuchlaghati	3755
c	c	b	c	b		b	b	a	b	b	b	b	b	b	b	b	Sitalpur	3756
c	c	b	c	b		b	b	1	b	b	b	b	b	b	b	b	Phulberia	3757
																	Makalrangi	3758
c	c	b	c	b		b	b	a	b	b	b	b	b	b	b	b	Kayaerpara	3759
c	c	b	c	b		b	b	a	b	b	b	b	b	b	b	b	Harinarayanpur	3760
c	c	b	c	b		b	b	a	b	b	b	b	b	b	b	b	Danrkini	3761
c	c	a	c	a		a	a	a	a	a	a	a	a	a	a	a	Kumarpur	3762
c	c	a	c	a		a	a	a	a	a	a	a	a	a	a	a	Murku	3763
c	c	a	c	a		a	a	a	a	a	a	a	a	a	a	a	Kuldiha	3764
c	c	a	c	a		a	a	a	a	a	a	a	a	a	a	a	Gobindapur	3765
c	c	b	c	b		b	b	a	b	b	b	b	b	b	b	b	Saluka	3766
c	c	b	c	b		b	b	b	b	b	b	b	b	b	b	b	Bamnisol	3767
c	c	b	c	b		b	b	a	b	b	b	b	b	b	b	b	Kayma	3768
c	c	b	c	b	a	b	c	a	b	b	b	b	b	b	b	b	Hatbari	3769
c	c	b	c	b	b	b	c	a	b	b	b	b	b	b	b	b	Karbhanga	3770
c	c	b	c	b	a	b	c	a	b	b	b	b	b	a	b	b	Bhadkunra	3771
c	c	c	c	b	a	b	c	a	b	b	b	b	b	a	b	b	Asanjhor	3772
c	c	c	c	a	a	a	c	a	a	a	a	a	a	a	a	a	Khaerpahari	3773
c	c	c	c	a		a	a	c	a	a	a	a	a	a	a	a	Bhalukkhunya	3774
c	c	a	c	a		a	a	a	a	a	a	a	a	a	a	a	Kesia	3775
c	c	a	c	a		a	a	1	a	a	a	c	a	a	a	a	Sarenga	3776
c	c	a	c	a		1	c		1	1	a	c	a	a	a	1	Chhota Sarenga	3777
c	c	a	c	a		a	a	a	a	a	a	a	a	a	a	a	Bansi	3778
b	c	b	c	b		b	b	a	b	b	b	b	b	b	b	b	Nimdangra	3779
c	c	b	c	a		b	b	a	b	b	b	b	b	b	a	b	Chhota Salbani	3780
c	c	b	c	b		b	b	b	b	b	b	b	b	b	a	b	Barasalbani	3781
c	c	b	c	b		b	b	b	b	b	b	b	b	b	b	b	Amdani	3782
c	c	b	c	b		b	b	b	b	b	b	b	b	b	b	b	Gangnala	3783
c	c	c	c	a		a	c	a	a	a	a	a	a	a	a	a	Jetpara	3784
c	c	c	c	a	a	a	c	a	a	a	a	a	a	a	a	a	Dharampur	3785
c	c	b	c	b	a	b	c	a	b	b	a	b	a	a	b	a	Bandarsol	3786
c	c	b	c	b	a	b	c	1	b	b	b	b	b	b	b	b	Bikrampur	3787

Serial Number	Name of Village	Number of Non-Government Medical Amenities available.							Availability of drinking water - Yes / No							
		Charitable non Govt. hospital/Nursing home.	Medical practitioner with MBBS Degree	Medical practitioner with other degree	Medical practitioner with no degree	Traditional practitioner and faith healer	Medicine Shop	Others	Tap water (Treated/Untreated)	Well water (Covered / Uncovered well)	Hand Pump	Tube wells / Bore well	Spring	River / Canal	Tank / Pond / Lake	Others
1	2	32	33	34	35	36	37	38	39	40	41	42	43	44	45	46
3744	Baraamlatara	0	0	0	0	0	0	0	No	Yes	No	Yes	No	No	No	No
3745	Kenduadangri	0	0	0	0	0	0	0	No	Yes	Yes	Yes	No	No	Yes	No
3746	Telijant	0	0	0	0	0	0	0	No	Yes	Yes	Yes	No	Yes	Yes	No
3747	Bhalukchira	0	0	0	0	0	0	0	No	Yes	Yes	Yes	No	No	Yes	No
3748	Rupaghagra															
3749	Sarulia	0	0	0	0	0	0	0	No	Yes	Yes	Yes	No	No	Yes	No
3750	Nekrapahari	0	0	0	0	0	0	0	No	Yes	Yes	Yes	No	No	Yes	No
3751	Amdiha	0	0	0	0	0	0	0	No	Yes	No	Yes	No	No	No	No
3752	Beruabaid	0	0	0	0	0	0	0	No	Yes	No	Yes	No	No	No	No
3753	Dhabani	0	0	0	0	0	0	0	No	Yes	Yes	Yes	No	No	Yes	No
3754	Chhota Amjhor	0	0	0	0	0	0	0	No	Yes	Yes	Yes	No	Yes	Yes	No
3755	Kuchlaghati	0	0	0	0	0	0	0	No	Yes	Yes	Yes	No	No	Yes	No
3756	Sitalpur	0	0	0	0	0	0	0	No	Yes	Yes	No	No	Yes	No	No
3757	Phulberia	0	0	0	0	0	0	0	No	Yes	Yes	Yes	No	Yes	Yes	No
3758	Makalrangi															
3759	Kayaerpara	0	0	0	0	0	0	0	No	Yes	Yes	Yes	No	Yes	Yes	No
3760	Harinarayanpur	0	0	0	0	0	0	0	No	Yes	Yes	Yes	No	Yes	Yes	No
3761	Danrkini	0	0	0	0	0	0	0	No	Yes	Yes	Yes	No	No	Yes	No
3762	Kumarpur	0	0	0	0	0	0	0	No	Yes	Yes	Yes	No	Yes	Yes	No
3763	Murku	0	0	0	0	0	0	0	No	Yes	Yes	Yes	No	Yes	Yes	No
3764	Kuldiha	0	0	0	0	0	0	0	No	Yes	Yes	Yes	No	Yes	Yes	No
3765	Gobindapur	0	0	0	0	0	1	0	Yes	Yes	Yes	Yes	No	Yes	Yes	No
3766	Saluka	0	0	0	0	0	0	0	No	Yes	Yes	Yes	No	Yes	Yes	No
3767	Bamnisol	0	0	0	0	0	0	0	No	Yes	Yes	Yes	No	Yes	Yes	No
3768	Kayma	0	0	0	0	0	0	0	No	Yes	Yes	Yes	No	Yes	Yes	No
3769	Hatbari	0	0	0	0	0	0	0	No	Yes	Yes	Yes	No	Yes	Yes	No
3770	Karbhanga	0	0	0	0	0	0	0	No	Yes	Yes	Yes	No	Yes	Yes	No
3771	Bhadkunra	0	0	0	0	0	0	0	No	Yes	Yes	Yes	No	Yes	Yes	No
3772	Asanjhor	0	0	0	0	0	0	0	No	Yes	Yes	Yes	No	Yes	Yes	No
3773	Khaerpahari	0	0	0	0	0	0	0	No	Yes	Yes	Yes	No	Yes	Yes	No
3774	Bhalukkhunya	0	0	0	0	0	0	0	No	Yes	Yes	Yes	No	Yes	Yes	No
3775	Kesia	0	0	0	0	0	0	0	No	Yes	Yes	Yes	No	Yes	Yes	No
3776	Sarenga	1	11	3	4	2	11	0	Yes	Yes	Yes	Yes	No	Yes	Yes	No
3777	Chhota Sarenga	1	0	1	1	1	1	0	Yes	Yes	Yes	Yes	No	Yes	Yes	No
3778	Bansi	0	0	0	0	0	0	0	No	Yes	Yes	Yes	No	Yes	Yes	No
3779	Nimdangra	0	0	0	1	0	0	0	No	Yes	Yes	Yes	No	Yes	Yes	No
3780	Chhota Salbani	0	0	0	0	0	0	0	No	Yes	Yes	Yes	No	Yes	Yes	No
3781	Barasalbani	0	0	0	0	0	0	0	No	Yes	Yes	Yes	No	Yes	Yes	No
3782	Amdani	0	0	0	0	0	0	0	No	Yes	Yes	Yes	No	Yes	Yes	No
3783	Gangnala	0	0	0	1	1	0	0	No	Yes	Yes	Yes	No	Yes	Yes	No
3784	Jetpara	0	0	0	0	0	0	0	No	Yes	Yes	Yes	No	No	Yes	No
3785	Dharampur	0	0	0	0	0	0	0	No	Yes	Yes	Yes	No	Yes	Yes	No
3786	Bandarsol	0	0	0	0	0	0	0	No	Yes	Yes	Yes	No	Yes	Yes	No
3787	Bikrampur	0	0	0	0	0	0	0	Yes	Yes	Yes	Yes	No	Yes	Yes	No

Availability of toilet & others Yes / No				Communication and transport facilities (If amenities available code -Yes is given except for Village Pin Code ,If not available within the village , the distance range code viz; a for < 5 Kms, b for 5-10 Kms and c for 10+ kms of nearest place where facility is available is given).								
Community toilet including bath.	Community toilet excluding bath.	Rural sanitary mart or sanitary hardware outlet available near the village.	Community bio- gas or recycle of waste for productive use.	Post office(PO)	Sub post office (SPO)	Post & Telegraph office (P&TO)	Village Pin Code	Telephones (Land lines)	Public call office (PCO)	Mobile phone coverage	Name of Village	Serial Number
47	48	49	50	51	52	53	54	55	56	57	2	1
No	No	No	No	a	b	b	722150 b	a	Yes	Yes	Baraamlatara	3744
No	No	No	No	c	b	b	722150 b	a	Yes	Yes	Kenduadangri	3745
No	No	No	No	c	b	b	722150 b	b	Yes	Yes	Telijant	3746
No	No	No	No	c	b	b	722150 b	b	Yes	Yes	Bhalukchira	3747
											Rupaghagra	3748
No	No	No	No	b	b	b	722150 b	b	Yes	Yes	Sarulia	3749
No	No	No	No	b	b	b	722150 b	b	Yes	Yes	Nekrapahari	3750
No	No	No	No	b	b	b	722150 b	a	Yes	Yes	Amdiha	3751
No	No	No	No	a	a	a	722150 b	a	Yes	Yes	Beruabaid	3752
No	No	No	No	b	b	b	722150 b	b	Yes	Yes	Dhabani	3753
No	No	No	No	c	a	a	722150 b	a	Yes	Yes	Chhota Amjhor	3754
No	No	No	No	c	a	a	722150 b	a	Yes	Yes	Kuchlaghati	3755
No	No	No	No	c	b	b	722150 b	b	Yes	Yes	Sitalpur	3756
No	No	No	No	c	b	b	722150 b	b	Yes	Yes	Phulberia	3757
											Makalrangi	3758
No	No	No	No	c	b	b	722150 b	b	Yes	Yes	Kayaerpara	3759
No	No	No	No	c	b	b	722150 b	b	Yes	Yes	Harinarayanpur	3760
No	No	No	No	c	b	b	722150 b	b	Yes	Yes	Danrkini	3761
No	No	No	No	c	a	a	722150 b	a	Yes	Yes	Kumarpur	3762
No	No	No	No	c	a	a	722150 c	a	Yes	Yes	Murku	3763
No	No	No	No	c	a	a	722150 b	Yes	Yes	Yes	Kuldiha	3764
No	No	No	No	c	a	a	722150 b	Yes	Yes	Yes	Gobindapur	3765
No	No	No	No	c	b	b	722150 b	b	Yes	Yes	Saluka	3766
No	No	No	No	c	b	b	722150 b	b	Yes	Yes	Bammisol	3767
No	No	No	No	c	b	b	722150 b	a	Yes	Yes	Kayma	3768
No	No	No	No	c	b	b	722150 b	b	Yes	Yes	Hatbari	3769
No	No	No	No	c	b	b	722150 b	Yes	Yes	Yes	Karbhanga	3770
No	No	No	No	c	b	b	722150 c	b	Yes	Yes	Bhadkunra	3771
No	No	No	No	c	b	b	722150 c	b	Yes	Yes	Asanjhor	3772
No	No	No	No	c	a	a	722150 b	a	Yes	Yes	Khaerpahari	3773
No	No	No	No	c	a	a	722150 b	a	Yes	Yes	Bhalukkhunya	3774
No	No	No	No	a	a	a	722150 b	a	Yes	Yes	Kesia	3775
Yes	No	Yes	No	c	Yes	Yes	722150 b	Yes	Yes	Yes	Sarenga	3776
No	Yes	Yes	No	c	Yes	Yes	722150 c	Yes	Yes	Yes	Chhota Sarenga	3777
No	No	No	No	c	a	a	722150 b	a	Yes	Yes	Bansi	3778
No	No	No	No	c	a	a	722150 b	a	Yes	Yes	Nimdangra	3779
No	No	No	No	c	b	b	722150 b	b	Yes	Yes	Chhota Salbani	3780
No	No	No	No	c	b	b	722150 b	b	Yes	Yes	Barasalbani	3781
No	No	No	No	c	b	b	722150 c	b	Yes	Yes	Amdani	3782
No	No	No	No	c	b	b	722150 c	b	Yes	Yes	Gangnala	3783
No	No	No	No	c	a	a	722150 b	a	Yes	Yes	Jetpara	3784
No	No	No	No	c	a	a	722150 b	a	Yes	Yes	Dharampur	3785
No	No	No	No	c	b	b	722150 b	b	Yes	Yes	Bandarsol	3786
No	No	No	No	c	b	b	722150 b	Yes	Yes	Yes	Bikrampur	3787

Communication and transport facilities (If amenities available code -Yes is given except for Village Pin Code ,If not available within the village , the distance range code viz; a for < 5 Kms, b for 5-10 Kms and c for 10+ kms of nearest place where facility is available is given).													Village connected to highway (If amenities available code viz; a for < 5 Kms, b for 5-10 Kms and c for 10+ kms of nearest place where facility is available is given).			
Serial Number	Name of Village	Internet cafes/ Common service centre (CSC)	Private courier facility	Bus service (Public & Private)	Railway stations	Auto/Modified Autos	Taxis and Vans	Tractors	Cycle-pulled rickshaws(Manual & Machine driven)	Carts driven by animals	Sea /River ferry service	Connected to national highway(NH)	Connected to state highway(SH)	Connected to major district road (MDR)	Connected to others district road	Pucca roads
1	2	58	59	60	61	62	63	64	65	66	67	68	69	70	71	72
3744	Baraamlatara	Yes	b	a	c	b	a	Yes	a	Yes	b	c	b	a	b	a
3745	Kenduadangri	a	b	b	c	b	Yes	a	b	Yes	c	c	b	b	b	a
3746	Telijant	b	b	a	c	b	Yes	Yes	b	Yes	c	c	b	b	b	b
3747	Bhalukchira	b	b	b	c	b	Yes	b	b	Yes	c	c	b	a	b	b
3748	Rupaghagra															
3749	Sarulia	b	b	b	c	b	b	b	Yes	Yes	c	c	a	b	b	Yes
3750	Nekrapahari	b	b	b	c	b	b	b	Yes	Yes	c	c	b	b	b	a
3751	Amdiha	b	b	b	c	b	b	b	a	Yes	b	c	b	b	b	b
3752	Beruabaid	a	a	Yes	c	a	a	a	a	Yes	b	c	b	Yes	Yes	Yes
3753	Dhabani	b	b	b	c	c	Yes	Yes	Yes	Yes	c	c	a	b	b	a
3754	Chhota Amjhor	a	a	Yes	c	Yes	Yes	Yes	Yes	Yes	c	c	a		Yes	Yes
3755	Kuchlaghati	a	a	a	c	a	a	a	Yes	Yes	Yes	c	a	a	a	a
3756	Sitalpur	b	b	a	c	b	Yes	Yes	Yes	Yes	c	c	Yes	b	b	a
3757	Phulberia	b	b	b	c	b	Yes	Yes	Yes	Yes	c	c	Yes	b	b	Yes
3758	Makalrangi															
3759	Kayaerpara	b	b	b	c	b	a	a	Yes	Yes	c	c	a	b	b	a
3760	Harinarayanpur	b	b	b	c	b	b	b	Yes	Yes	c	c	a	a	b	a
3761	Danrkini	b	b	b	c	b	Yes	Yes	Yes	Yes	c	c	Yes	b	b	a
3762	Kumarpur	a	a	a	c	a	Yes	Yes	Yes	Yes	c	c	Yes		a	Yes
3763	Murku	a	a	a	c	a	Yes	Yes	Yes	Yes	c	c			a	Yes
3764	Kuldiha	Yes	Yes	Yes	c	c	Yes	Yes	Yes	Yes	c	c	a	Yes	a	Yes
3765	Gobindapur	a	a	Yes	c	Yes	Yes	Yes	Yes	Yes	c	c	a	Yes	Yes	Yes
3766	Saluka	b	b	b	c	b	Yes	Yes	Yes	Yes	c	c	b	b	Yes	Yes
3767	Bannisol	b	b	b	c	b	Yes	Yes	Yes	Yes	c	c	b	b	Yes	a
3768	Kayma	b	b	b	c	b	Yes	Yes	Yes	Yes	c	c	b	b	Yes	Yes
3769	Hatbari	b	b	a	c	b	Yes	Yes	Yes	Yes	c	c	a	a	a	a
3770	Karbhanga	b	b	Yes	c	b	Yes	Yes	Yes	Yes	c	c	Yes	Yes	Yes	Yes
3771	Bhadkunra	b	b	a	c	Yes	Yes	Yes	Yes	Yes	c	c	a	a	a	a
3772	Asanjhor	b	b	a	c	Yes	Yes	Yes	Yes	Yes	c	c	a	a	a	a
3773	Khaerpahari	a	a	Yes	c	a	Yes	Yes	Yes	Yes	c	c	Yes	Yes	Yes	Yes
3774	Bhalukkhunya	a	a	a	c	Yes	Yes	Yes	Yes	Yes	c	c	a	a	Yes	a
3775	Kesia	a	a	a	c	a	Yes	Yes	Yes	Yes	c	c	Yes	Yes	Yes	Yes
3776	Sarenga	Yes	Yes	Yes	c	Yes	Yes	Yes	Yes	Yes	c	c	Yes	Yes	Yes	Yes
3777	Chhota Sarenga	a	a	Yes	c	Yes	Yes	Yes	Yes	Yes	c	c	Yes	Yes	a	Yes
3778	Bansi	a	a	a	c	a	Yes	Yes	Yes	Yes	c	c	a	a	a	a
3779	Nimdangra	a	a	a	c	a	Yes	Yes	Yes	Yes	c	c	a	a	a	a
3780	Chhota Salbani	b	b	b	c	b	b	Yes	Yes	Yes	c	c	a	b	b	a
3781	Barasalbani	b	b	b	c	b	Yes	Yes	Yes	Yes	c	c	a	a	b	a
3782	Amdani	b	b	b	c	b	Yes	Yes	Yes	Yes	c	c	a	a	b	a
3783	Gangnala	b	b	b	c	b	b	Yes	Yes	Yes	c	c	a	a	b	a
3784	Jetpara	a	a	a	c	a	Yes	Yes	Yes	Yes	Yes	c	a	a	a	a
3785	Dharampur	a	a	a	c	a	Yes	Yes	Yes	Yes	a	c	a	a	a	a
3786	Bandarsol	b	b	a	c	a	Yes	Yes	Yes	Yes	a	b	a	a	Yes	a
3787	Bikrampur	b	b	Yes	c	b	Yes	Yes	Yes	Yes	a	c			Yes	Yes

ys,village roads, banks & credit societies
 :-Yes is given, If not available within the
 code viz; a for < 5 Kms, b for 5-10 Kms
 place where facility is available is given).

Availability of miscellaneous facilities (If amenities available code -Yes is given, If not
 available within the village , the distance range code viz; a for < 5 Kms, b for 5-10 Kms
 and c for 10+ kms of nearest place where facility is available is given).

73	74	75	76	77	78	79	80	81	82	83	84	85	86	87	Name of Village	Serial Number
Yes			Yes	a	c	c	Yes	a	c	b	a	b	a	Yes	Baraamlatara	3744
Yes	Yes	c	Yes	a	c	c	Yes	a	c	b	b	a	a	Yes	Kenduadangri	3745
Yes	Yes	c	Yes	b	c	c	Yes	a	c	b	b	Yes	Yes	Yes	Telijant	3746
Yes	Yes	c	Yes	b	c	c	Yes	a	c	b	b	a	Yes	Yes	Bhalukchira	3747
															Rupaghagra	3748
Yes	Yes	c	Yes	b	c	c	Yes	Yes	c	b	b	Yes	Yes	Yes	Sarulia	3749
Yes	Yes	c	Yes	b	c	c	Yes	a	c	b	b	a	a	Yes	Nekrapahari	3750
Yes		b	Yes	a	c	c	Yes	a	c	b	b	b	Yes	Yes	Amdiha	3751
Yes			Yes	a	c	c	Yes	a	c	a	a	a	a	Yes	Beruabaid	3752
Yes	Yes	a	Yes	b	c	c	Yes	Yes	c	b	b	Yes	Yes	Yes	Dhabani	3753
Yes	Yes	Yes	Yes	a	c	c	Yes	a	c	a	a	a	a	Yes	Chhota Amjhor	3754
Yes	Yes	a		a	c	c	Yes	a	c	a	a	a	Yes	Yes	Kuchlaghati	3755
Yes	Yes	a	Yes	b	c	c	Yes	a	c	b	b	b	Yes	Yes	Sitalpur	3756
Yes	Yes		Yes	b	c	c	Yes	a	c	b	b	b	Yes	Yes	Phulberia	3757
															Makalrangi	3758
Yes	Yes		Yes	b	c	c	Yes	a	c	b	b	b	a	Yes	Kayaerpara	3759
Yes	a	c	Yes	b	c	c	Yes	a	c	b	b	b	a	a	Harinarayanpur	3760
Yes	Yes		Yes	b	c	c	Yes	a	c	b	b	b	a	Yes	Danrkini	3761
Yes	Yes	c	Yes	a	c	c	Yes	a	c	a	a	a	a	Yes	Kumarpur	3762
Yes	Yes	c	Yes	a	c	c	Yes	a	c	a	a	a	a	Yes	Murku	3763
Yes	Yes	c	Yes	a	c	c	Yes	a	c	a	Yes	a	Yes	Yes	Kuldiha	3764
Yes	Yes	c	Yes			c	Yes	Yes	Yes	a	a	Yes	Yes	Yes	Gobindapur	3765
Yes	Yes	c	Yes	b	c	c	Yes	a	c	b	b	b	a	Yes	Saluka	3766
Yes	Yes	Yes	Yes	b	c	c	Yes	a	c	b	b	a	Yes	Yes	Bammisol	3767
Yes	Yes	c	Yes	b	c	c	Yes	a	c	b	b	Yes	Yes	a	Kayma	3768
Yes	Yes	c	Yes	b	c	c	Yes	a	c	b	b	Yes	Yes	Yes	Hatbari	3769
Yes	Yes	c	Yes	b	c	c	Yes	a	c	b	b	Yes	Yes	Yes	Karbhangra	3770
Yes	Yes	c	Yes	b	c	c	Yes	a	c	b	b	Yes	Yes	Yes	Bhadkunra	3771
Yes	Yes	c	Yes	b	c	c	Yes	a	c	b	b	a	a	b	Asanjhor	3772
Yes	Yes	c	Yes	a	c	c	Yes	a	c	a	a	Yes	Yes	Yes	Khaerpahari	3773
Yes	Yes	c	Yes	a	c	c	Yes	a	c	a	a	a	a	a	Bhalukkhunya	3774
Yes	Yes	c	Yes	a	c	c	Yes	a	c	a	a	a	a	Yes	Kesia	3775
Yes	Yes	c	Yes	Yes	c	c	Yes	Yes	Yes	Yes	Yes	Yes	Yes	Yes	Sarenga	3776
Yes	Yes	c	Yes	a	c	c	Yes	Yes	c	a	a	Yes	Yes	Yes	Chhota Sarenga	3777
Yes	Yes	c	Yes	a	c	c	Yes	a	c	a	a	a	a	Yes	Bansi	3778
Yes	Yes	c	Yes	a	c	c	Yes	a	c	a	a	a	a	Yes	Nimdangra	3779
Yes	Yes	c	Yes	b	c	c	Yes	a	c	b	b	a	a	Yes	Chhota Salbani	3780
Yes	Yes	c	Yes	b	c	c	Yes	a	c	b	b	a	a	Yes	Barasalbani	3781
Yes	Yes	c		b	c	c	Yes	a	c	b	b	a	a	Yes	Amdani	3782
Yes	Yes	c	Yes	b	c	c	Yes	Yes	c	b	b	Yes	a	Yes	Gangnala	3783
Yes	Yes	c	Yes	a	c	c	Yes	a	c	a	a	a	a	Yes	Jetpara	3784
Yes	Yes	c	Yes	a	c	c	Yes	a	c	a	a	Yes	Yes	Yes	Dharampur	3785
Yes	Yes	c	Yes	a	a	c	Yes	a	c	a	a	a	a	Yes	Bandarsol	3786
Yes	Yes	c	Yes	Yes	c	c	Yes	Yes	c	b	b	Yes	Yes	Yes	Bikrampur	3787

Availability of miscellaneous facilities (If amenities available code -Yes is given, If not available within the village , the distance range code viz; a for < 5 Kms, b for 5-10 Kms and c for 10+ kms of nearest place where facility is available is given).												Availability of electricity (Yes/No)			
Serial Number	Name of Village	ASHA (Accredited Social Health Activist)	Community centre with/without TV	Sports Field,	Sports Club / Recreation Centre	Cinema / Video Hall	Public Library	Public Reading Room	Newspaper Supply	Assembly Polling station	Birth & Death Registration Office	Power Supply for Domestic Use (ED)	Power Supply for Agricultural Use (EAG)	Power Supply for Commercial Use (EC)	Power Supply for All Uses (EA)
1	2	88	89	90	91	92	93	94	95	96	97	98	99	100	101
3744	Baraamlatara	a	b	a	Yes	b	b	b	Yes	a	a	Yes	No	Yes	No
3745	Kenduadangri	Yes	a	a	Yes	b	a	a	Yes	a	a	Yes	No	No	No
3746	Telijant	Yes	Yes	Yes	Yes	b	b	b	Yes	Yes	b	Yes	No	No	No
3747	Bhalukchira	Yes	Yes	Yes	Yes	b	b	b	Yes	Yes	Yes	Yes	No	No	No
3748	Rupaghagra														
3749	Sarulia	Yes	b	Yes	Yes	b	b	b	Yes	Yes	b	Yes	No	Yes	No
3750	Nekrapahari	a	a	a	Yes	a	a	a	a	a	b	Yes	No	No	No
3751	Amdiha	Yes	b	Yes	Yes	b	b	b	Yes	Yes	b	Yes	No	No	No
3752	Beruabaid	Yes	a	a	Yes	a	a	a	Yes	Yes	a	Yes	No	No	No
3753	Dhabani	a	b	Yes	Yes	b	b	b	Yes	Yes	b	Yes	Yes	Yes	Yes
3754	Chhota Amjhor	a	a	a	a	a	a	a	Yes	a	a	Yes	No	No	No
3755	Kuchlaghati	a	a	Yes	Yes	a	a	a	Yes	Yes	a	Yes	Yes	Yes	Yes
3756	Sitalpur	Yes	b	Yes	Yes	b	b	b	Yes	a	b	Yes	Yes	No	No
3757	Phulberia	Yes	b	Yes	Yes	b	b	b	Yes	a	b	Yes	Yes	No	No
3758	Makalrangi														
3759	Kayaerpara	a	b	Yes	Yes	b	b	b	Yes	a	b	Yes	Yes	No	No
3760	Harinarayanpur	a	b	Yes	Yes	b	b	b	Yes	a	b	Yes	No	No	No
3761	Danrkini	a	b	Yes	Yes	b	b	b	Yes	a	b	Yes	Yes	No	No
3762	Kumarpur	a	a	Yes	Yes	a	a	a	Yes	Yes	a	Yes	Yes	Yes	Yes
3763	Murku	a	a	Yes	Yes	a	a	a	Yes	a	a	Yes	Yes	Yes	Yes
3764	Kuldiha	a	Yes	a	Yes	a	a	a	Yes	Yes	a	Yes	Yes	Yes	Yes
3765	Gobindapur	a	Yes	Yes	Yes	Yes	a	a	Yes	Yes	a	Yes	Yes	Yes	Yes
3766	Saluka	a	b	Yes	Yes	b	b	b	Yes	Yes	b	Yes	Yes	Yes	Yes
3767	Bamnisol	Yes	Yes	a	Yes	b	b	b	Yes	Yes	Yes	Yes	Yes	Yes	Yes
3768	Kayma	b	Yes	Yes	Yes	b	b	b	Yes	a	b	Yes	Yes	Yes	Yes
3769	Hatbari	a	b	Yes	Yes	b	b	b	Yes	a	a	Yes	Yes	Yes	Yes
3770	Karbhanga	Yes	Yes	Yes	Yes	b	b	b	Yes	Yes	Yes	Yes	Yes	Yes	Yes
3771	Bhadkunra	a	b	Yes	Yes	b	b	b	Yes	Yes	a	Yes	Yes	Yes	Yes
3772	Asanjhor	a	a	Yes	Yes	b	b	b	Yes	a	a	Yes	Yes	Yes	Yes
3773	Khaerpahari	a	a	Yes	Yes	a	a	a	Yes	Yes	a	Yes	Yes	Yes	Yes
3774	Bhalukkhunya	a	a	Yes	Yes	a	a	a	Yes	a	a	Yes	Yes	Yes	Yes
3775	Kesia	a	a	Yes	Yes	a	a	a	Yes	a	a	Yes	Yes	Yes	Yes
3776	Sarenga	Yes	Yes	a	Yes	Yes	Yes	Yes	Yes	Yes	Yes	Yes	Yes	Yes	Yes
3777	Chhota Sarenga	a	Yes	Yes	Yes	a	Yes	Yes	Yes	Yes	Yes	Yes	Yes	Yes	Yes
3778	Bansi	a	a	Yes	Yes	a	a	a	Yes	a	a	Yes	Yes	Yes	Yes
3779	Nimdangra	a	a	Yes	Yes	a	a	a	Yes	a	a	Yes	Yes	Yes	Yes
3780	Chhota Salbani	a	b	Yes	Yes	b	b	b	Yes	a	b	Yes	Yes	Yes	Yes
3781	Barasalbani	a	b	Yes	Yes	b	b	b	Yes	a	b	Yes	Yes	Yes	Yes
3782	Amdani	a	b	Yes	b	b	b	b	Yes	a	b	Yes	Yes	Yes	Yes
3783	Gangnala	a	Yes	Yes	Yes	b	b	b	Yes	a	b	Yes	Yes	Yes	Yes
3784	Jetpara	a	a	Yes	Yes	a	a	a	Yes	a	a	Yes	Yes	Yes	Yes
3785	Dharampur	a	a	Yes	Yes	a	a	a	Yes	Yes	a	Yes	Yes	Yes	Yes
3786	Bandarsol	a	a	Yes	Yes	b	b	b	Yes	a	a	Yes	Yes	Yes	Yes
3787	Bikrampur	Yes	Yes	Yes	Yes	b	b	b	Yes	Yes	a	Yes	Yes	Yes	Yes

Nearest Town		Land Use							
		Area under different types of land use (in hectares rounded up to one decimal place)							
Name	Distance range code i.e. a for < 5 Kms, b for 5-10 Kms and c for 10+ kms .	Forests	Area under Non-agricultural Uses	Barren and Un-cultivable land	Permanent Pastures and Other Grazing Lands	Land Under Miscellaneous Tree Crops etc.	Culturable Waste Land	Name of Village	Serial Number
102	103	104	105	106	107	108	109	2	1
KHATRA	c	0	29.8	0	0	0	0	0 Baraamlatara	3744
KHATRA	c	0	8.7	0	0	0	0	0 Kenduadangri	3745
KHATRA	c	85.2	35.8	0	0	0	0	0 Telijant	3746
KHATRA	c	255	23.1	0	0	0	0	0 Bhalukchira	3747
		23	8.1	0	0	0	0	0 Rupaghagra	3748
KHATRA	c	176.5	105.4	0	0	0	0	0 Sarulia	3749
KHATRA	c	133.9	4.1	0	0	0	0	0 Nekrapahari	3750
		0	8.8	0	0	0	0	0 Amdiha	3751
KHATRA	c	114.2	21.4	0	0	0	0	0 Beruabaid	3752
KHATRA	c	99.5	13.2	0	0	0	0	0 Dhabani	3753
KHATRA	c	0	35.1	0	0	0	0	0 Chhota Amjhor	3754
KHATRA	c	0	32.8	0	0	0	0	0 Kuchlaghati	3755
KHATRA	c	0	46.3	0	0	0	0	0 Sitalpur	3756
KHATRA	c	0	89.7	0	0	0	0	0 Phulberia	3757
		0	4.9	0	0	0	0	0 Makalrangi	3758
KHATRA	c	0	64.6	0	0	0	0	0 Kayaerpara	3759
KHATRA	c	0	87.7	0	0	0	0	0 Harinarayanpur	3760
KHATRA	c	0	68.4	0	0	0	0	0 Danrkini	3761
KHATRA	c	0	9.3	0	0	0	0	0 Kumarpur	3762
KHATRA	c	0	39.6	0	0	0	0	0 Murku	3763
KHATRA	c	208	64	0	0	0	0	0 Kuldiha	3764
KHATRA	c	74.7	27	0	0	0	0	0 Gobindapur	3765
KHATRA	c	100.3	30.3	0	0	0	0	0 Saluka	3766
KHATRA	c	54.3	8.6	0	0	0	0	0 Bannisol	3767
KHATRA	c	117.5	32.1	0	0	0	0	0 Kayma	3768
KHATRA	b	209.3	0	0	0	0	0	0 Hatbari	3769
KHATRA	b	294.2	0	0	0	0	0	0 Karbhanga	3770
KHATRA	b	55.8	1.1	0	0	0	0	0 Bhadkunra	3771
KHATRA	b	129.5	3.9	0	0	0	0	0 Asanjhor	3772
KHATRA	b	32.3	0.3	0	0	0	0	0 Khaerpahari	3773
KHATRA	b	29.3	0	0	0	0	0	0 Bhalukkhunya	3774
KHATRA	c	0	34.8	0	0	0	0	0 Kesia	3775
KHATRA	c	0	68.9	0	0	0	0	0 Sarenga	3776
KHATRA	c	0	16	0	0	0	0	0 Chhota Sarenga	3777
KHATRA	c	0	2.1	0	0	0	0	0 Bansi	3778
KHATRA	c	0	38.9	0	0	0	0	0 Nimdangra	3779
KHATRA	c	0	28.1	0	0	0	0	0 Chhota Salbani	3780
KHATRA	c	0	16	0	0	0	0	0 Barasalbani	3781
KHATRA	c	0	76	0	0	0	0	0 Amdani	3782
KHATRA	c	0	187.4	0	0	0	0	0 Gangnala	3783
KHATRA	c	0	0	0	0	0	0	0 Jetpara	3784
KHATRA	b	0	0	0	0	0	0	0 Dharampur	3785
KHATRA	b	0	0	0	0	0	0	0 Bandarsol	3786
KHATRA	c	0	0	0	0	0	0	0 Bikrampur	3787

Land Use												
Area under different types of land use (in hectares rounded up to one decimal place)							Area irrigated by source (in hectare).					
Serial Number	Name of Village	Fallow lands other than current fallows	Current Fallows	Net Area Sown	Total Irrigated Land Area	Total Un-irrigated Land Area	Canals (C)	Wells/Tube-wells(W/TW)	Tanks/Lakes(T/L)	Water Falls(WF)	Others(O)	
1	2	110	111	112	113	114	115	116	117	118	119	
3744	Baraamlatara	0	0	48.8	0	48.8	0	0	0	0	0	
3745	Kenduadangri	0	0	20.8	10.8	10	10.8	0	0	0	0	
3746	Telijant	0	0	68.6	40.6	28.1	40.6	0	0	0	0	
3747	Bhalukchira	0	0	46.5	8	38.5	8	0	0	0	0	
3748	Rupaghagra	0	0	7.7	0	7.7	0	0	0	0	0	
3749	Sarulia	0	0	144.6	138	6.6	138	0	0	0	0	
3750	Nekrapahari	0	0	69.6	66	3.6	66	0	0	0	0	
3751	Amdiha	0	0	140.3	16	124.3	16	0	0	0	0	
3752	Beruabaid	0	0	56.8	56.8	0	56.8	0	0	0	0	
3753	Dhabani	0	0	44	44	0	44	0	0	0	0	
3754	Chhota Amjhor	0	0	30.8	23.9	6.9	23.9	0	0	0	0	
3755	Kuchlaghati	0	0	38.8	38.8	0	38.8	0	0	0	0	
3756	Sitalpur	0	0	25.5	0	25.5	0	0	0	0	0	
3757	Phulberia	0	0	40.5	0	40.5	0	0	0	0	0	
3758	Makalrangi	0	0	54.7	43	11.7	43	0	0	0	0	
3759	Kayaerpara	0	0	59.7	20	39.7	0	0	0	0	20	
3760	Harinarayanpur	0	0	73.3	15	58.3	0	0	0	0	15	
3761	Danrkini	0	0	98.4	71	27.4	56	0	0	0	15	
3762	Kumarpur	0	0	40	40	0	30	10	0	0	0	
3763	Murku	0	0	108	108	0	108	0	0	0	0	
3764	Kuldiha	0	0	132	132	0	132	0	0	0	0	
3765	Gobindapur	0	0	18	18	0	18	0	0	0	0	
3766	Saluka	0	0	126	126	0	126	0	0	0	0	
3767	Bamnisol	0	0	30	30	0	30	0	0	0	0	
3768	Kayma	0	0	100	100	0	100	0	0	0	0	
3769	Hatbari	0	0	114.7	114.7	0	62.4	0	52.3	0	0	
3770	Karbhanga	0	0	122.5	122.5	0	54.2	0	40.8	0	27.5	
3771	Bhadkunra	0	0	38.6	38.6	0	38	0	0	0	0.6	
3772	Asanjhor	0	0	154.9	154.9	0	138.9	5	10	0	1	
3773	Khaerpahari	0	0	289.1	289.1	0	259.2	0	29.9	0	0	
3774	Bhalukkhunya	0	0	44	44	0	42.9	0	0	0	1.1	
3775	Kesia	0	0	70	70	0	70	0	0	0	0	
3776	Sarenga	0	0	202	202	0	202	0	0	0	0	
3777	Chhota Sarenga	0	0	66.6	28	38.6	28	0	0	0	0	
3778	Bansi	0	0	116	108	8	108	0	0	0	0	
3779	Nimdangra	0	0	40	40	0	40	0	0	0	0	
3780	Chhota Salbani	0	0	28	28	0	28	0	0	0	0	
3781	Barasalbani	0	0	36	36	0	36	0	0	0	0	
3782	Amdani	0	0	49.8	0	49.8	0	0	0	0	0	
3783	Gangnala	0	0	75.3	0	75.3	0	0	0	0	0	
3784	Jetpara	0	0	64.8	64.8	0	0	2.4	0.8	0	61.6	
3785	Dharampur	0	0	90.2	90.2	0	48.6	1.9	0.4	0	39.3	
3786	Bandarsol	0	0	70.7	70.7	0	64.8	1.8	0.4	0	3.7	
3787	Bikrampur	0	0	53	53	0	40.5	2.1	1.7	0	8.6	

Name of three most important commodities manufactured			Name of Village	Serial Number
First	Second	Third		
120	121	122	2	1
			Baraamlatara	3744
			Kenduadangri	3745
			Telijant	3746
			Bhalukchira	3747
			Rupaghagra	3748
			Sarulia	3749
			Nekrapahari	3750
			Amdiha	3751
			Beruabaid	3752
			Dhabani	3753
			Chhota Amjhor	3754
			Kuchlaghati	3755
			Sitalpur	3756
			Phulberia	3757
			Makalrangi	3758
			Kayaerpara	3759
			Harinarayanpur	3760
			Danrkini	3761
Paddy Procoun			Kumarpur	3762
Paddy Procerment			Murku	3763
			Kuldiha	3764
			Gobindapur	3765
			Saluka	3766
			Bammisol	3767
			Kayma	3768
			Hatbari	3769
			Karbhanga	3770
			Bhadkunra	3771
			Asanjhor	3772
			Khaerpahari	3773
			Bhalukkhunya	3774
			Kesia	3775
Paddy Procure	Girl, Potary		Sarenga	3776
			Chhota Sarenga	3777
			Bansi	3778
			Nimdangra	3779
			Chhota Salbani	3780
			Barasalbani	3781
			Amdani	3782
			Gangnala	3783
			Jetpara	3784
			Dharampur	3785
			Bandarsol	3786
Rice Procurement			Bikrampur	3787

Census of India 2011
Amenities and Land use

Serial Number	Name of Village	Location code no.	Total area of the village (in hectares rounded up to one decimal place)	Total population (2011 census)	Number of households (2011 census)	Number of educational amenities available in village , the distance range code viz; a for 0-5 kms, b for 5-10 kms, c for 10+ kms of nearest place where facility is available							
						Pre-Primary school (PP)	Primary school (P)	Middle school (M)	Secondary School (S)	Senior Secondary school (SS)	Degree college of arts science & commerce (ASC)	Engineering college(EC)	Medical college (MC)
1	2	3	4	5	6	7	8	9	10	11	12	13	14
3788	Jhatipahari	329748	120.2	197	36	b	a	b	a	b	c	c	c
3789	Jamsol	329749	61.5	267	60	1	1	a	a	a	c	c	c
3790	Baligura	329750	72.7	91	22	b	a	b	a	b	c	c	c
3791	Asna	329751	133.4	760	174	1	1	a	a	a	c	c	c
3792	Chhotagarra	329752	63	510	97	1	1	b	a	b	c	c	c
3793	Baragarra	329753	348	2202	463	3	2	1	1	b	c	c	c
3794	Dakharang	329754	260.1	215	39	1	1	a	a	b	c	c	c
3795	Kadma	329755	130.8	151	29	1	1	b	a	b	c	c	c
3796	Chingra	329756	255	1949	395	2	2	a	a	a	c	c	c
3797	Dangarpara	329757	86.3	632	118	1	1	c	a	a	c	c	c
3798	Sankaria	329758	89.3	331	64	1	1	b	a	b	c	c	c
3799	Jamrepara	329759	163.1	1210	239	1	1	c	b	a	c	c	c
3800	Debgram	329760	114.6	851	186	1	1	b	a	b	c	c	c
3801	Chautar	329761	88.3	674	145	1	1	1	1	1	c	c	c
3802	Taldiha	329762	169.6	1522	324	1	1	c	a	a	c	c	c
3803	Junbani	329763	39.2	0	0								
3804	Rasunia	329764	140.4	80	19	c	a	c	b	a	c	c	c
3805	Jakpur	329765	40	11	3	c	a	c	b	b	c	c	c
3806	Gargarya	329766	171	1922	359	2	1	1	1	1	c	c	c
3807	Agaya	329767	38.8	294	72	c		c	a	a	c	c	c
3808	Ampata	329768	102.2	201	38	1	1	c	a	a	c	c	c
3809	Sitarampur	329769	95	1181	246	1	1	1	1	a	c	c	c
3810	Nibra	329770	99.5	1073	235	1	1	c	a	a	c	c	c
3811	Indabinda	329771	85	367	73	1	1	c	a	a	c	c	c
3812	Parulia	329772	56.7	844	174	1	1	c	a	a	c	c	c
3813	Janapara	329773	49.4	0	0								
3814	Chandpara	329774	55.8	0	0								
3815	Bamandiha	329775	180.5	1563	314	2	2	1	a	a	c	c	c
3816	Makarkol	329776	120.3	771	142	2	1	c	a	a	c	c	c
3817	Jukhanala	329777	62	406	85	1	1	c	a	a	c	c	c
3818	Baishpatra	329778	52.8	770	164	1	1	1	1	1	c	c	c
3819	Belapal	329779	206.4	1315	283	1	1	c	a	a	c	c	c
3820	Deuli	329780	110.4	1363	270	1	1	c	a	a	c	c	c
3821	Penchera	329781	101.6	0	0								
3822	Thakurbari	329782	74.8	0	0								
3823	Majura	329783	240.5	2319	472	2	2	2	1	1	c	c	c
Block T O T A L :			22378.2	106808	22020	159	155	32	26	16	1	0	0
District T O T A L :			678951.4	3296901	701159	4545	4450	984	521	314	26	13	24

- Village Directory

(As in 2009)

le. (If not available within the < 5 Kms, b for 5-10 Kms and c if facility is available is given).						Number of Medical Amenities available. (If not available within the village , the distance range code viz; a for < 5 Kms, b for 5-10 Kms and c for 10+ kms of nearest place where facility is available is given).												
Management institute (MI)	Polytechnic (Pt)	Vocational training school /ITI	Non-formal training centre (NFTC)	Special school for disabled (SSD)	Others (specify)	Community health centre (CHC)	Primary health centre (PHC)	Primary health sub centre (PHS)	Maternity and child welfare centre (MCW)	T.B. clinic (TBC)	Hospital-allopathic (HA)	Hospital-alternative medicine (HO)	Dispensary (D)	Veterinary hospital (VH)	Mobile health clinic (MHC)	Family welfare centre (FWC)	Name of Village	Serial Number
15	16	17	18	19	20	21	22	23	24	25	26	27	28	29	30	31	2	1
c	c	a	c	b	a	b	c	a	b	b	b	b	b	a	b	a	Jhatipahari	3788
c	c	c	c	a	a	a	c	a	a	a	a	a	a	a	a	a	Jamsol	3789
c	c	c	c	b	a	b	c	a	b	b	b	b	b	a	b	b	Baligura	3790
c	c	c	c	a	a	a	c	a	a	a	a	a	a	a	a	a	Asna	3791
c	c	c	c	b	a	b	c	a	b	b	b	b	b	a	b	b	Chhotagarra	3792
c	c	c	c	b	a	b	c	1	b	b	b	b	b	a	b	b	Baragarra	3793
c	c	c	c	b	1	b	c	a	b	b	b	b	b	a	b	b	Dakharang	3794
c	c	c	c	b	a	b	c	a	b	b	b	b	b	a	b	b	Kadma	3795
c	c	c	c	b	a	b	b	1	b	b	b	b	b		b	b	Chingra	3796
c	c	b		b		b	b	b	b	c	b	b	b	b	b	b	Dangarpara	3797
c	c	c	c	b	a	b	b	a	a	b	b	b	b	a	b	a	Sankaria	3798
c	c	b		b		b	b	b	b	c	b	b	b	b	b	b	Jamrepara	3799
c	c	c	c	b	a	b	b	a	b	b	b	b	b	b	b	b	Debgram	3800
c	c	c	c	c	a	b	c	a	b	b	b	b	b	b	b	b	Chautar	3801
c	c	c		c		c	c	1	c	c	c	c	a	a	c	c	Taldiha	3802
																	Junbani	3803
c	c	c		c		c	c	a	c	c	c	c	c	c	c	c	Rasunia	3804
c	c	c		c		c	c	a	c	c	c	c	c	b		c	Jakpur	3805
c	c	b		b		b	c	a	b	c	b	b	b	a		b	Gargarya	3806
c	c	c		c		c	c	b	c	c	c	c	c	a	c	c	Agaya	3807
c	c	c		c		c	c	b	c	c	c	c	c	b	c	c	Ampata	3808
c	c	c		c		c	c	b	c	c	c	c	c	b	c	c	Sitarampur	3809
c	c	b		b		b	c	a	b	c	b	b	b	a		b	Nibra	3810
c	c	c		c		c	c	a	c	c	c	c	c	a		c	Indabinda	3811
c	c	c		c		c	c	b	c	c	c	c	c			c	Parulia	3812
																	Janapara	3813
																	Chandpara	3814
c	c	c		c		c	c	a	c	c	c	c	c	a		c	Bamandiha	3815
c	c	c		c		c	c	a	c	c	c	c	c	b		c	Makarkol	3816
c	c	c		c		c	c	b	c	c	c	c	c	b			Jukhanala	3817
c	c	c		c		c	c	1	c	c	c	c	c	b		c	Baishpatra	3818
c	c	c		c		c	c	a	c	c	c	c	c	b		c	Belapal	3819
c	c	c		c		c	c	1	c	c	c	c	c	b		c	Deuli	3820
																	Penchera	3821
																	Thakurbari	3822
c	c	c		c		c	c	a	c	c	c	c	c	b		c	Majura	3823
0	0	0	0	0	1	1	1	19	3	1	0	0	1	3	4	1	: Block T O T A L	
0	9	49	111	14	56	73	167	616	204	80	64	63	184	93	81	170	: District T O T A L	

Serial Number	Name of Village	Number of Non-Government Medical Amenities available.							Availability of drinking water - Yes / No							
		Charitable non Govt. hospital/Nursing home.	Medical practitioner with MBBS Degree	Medical practitioner with other degree	Medical practitioner with no degree	Traditional practitioner and faith healer	Medicine Shop	Others	Tap water (Treated/Untreated)	Well water (Covered / Uncovered well)	Hand Pump	Tube wells / Bore well	Spring	River / Canal	Tank / Pond / Lake	Others
1	2	32	33	34	35	36	37	38	39	40	41	42	43	44	45	46
3788	Jhatipahari	0	0	0	0	0	0	0	No	Yes	Yes	Yes	No	Yes	Yes	No
3789	Jamsol	0	0	0	0	0	0	0	No	Yes	Yes	Yes	No	Yes	Yes	No
3790	Baligura	0	0	0	0	0	0	0	No	Yes	Yes	Yes	No	Yes	Yes	No
3791	Asna	0	0	0	0	0	0	0	No	Yes	Yes	Yes	No	Yes	Yes	No
3792	Chhotagarra	0	0	0	0	0	0	0	No	Yes	Yes	Yes	No	Yes	Yes	No
3793	Baragarra	0	0	0	0	0	0	0	No	Yes	Yes	Yes	No	Yes	Yes	No
3794	Dakharang	0	0	0	0	0	0	0	No	Yes	Yes	Yes	No	Yes	Yes	No
3795	Kadma	0	0	0	0	0	0	0	No	Yes	Yes	Yes	No	Yes	Yes	No
3796	Chingra	0	0	1	0	0	0	0	No	Yes	Yes	Yes	No	Yes	Yes	No
3797	Dangarpara	0	0	0	0	0	0	0	No	Yes	Yes	Yes	No	No	Yes	No
3798	Sankaria	0	0	1	0	0	0	0	No	Yes	Yes	Yes	No	Yes	Yes	No
3799	Jamrepara	0	0	0	0	0	0	0	No	No	Yes	No	No	No	Yes	No
3800	Debgram	0	0	0	1	0	0	0	No	Yes	Yes	Yes	No	Yes	Yes	No
3801	Chautar	0	0	0	0	0	0	0	Yes	Yes	Yes	Yes	No	Yes	Yes	No
3802	Taldiha	0	0	0	0	0	0	0	Yes	Yes	Yes	Yes	No	Yes	Yes	No
3803	Junbani															
3804	Rasunia	0	0	0	0	0	0	0	No	No	No	Yes	No	Yes	Yes	No
3805	Jakpur	0	0	0	0	0	0	0	No	No	Yes	Yes	No	No	No	No
3806	Gargarya	0	0	0	0	0	0	0	No	No	Yes	Yes	No	No	Yes	No
3807	Agaya	0	0	0	0	0	0	0	No	No	No	Yes	No	No	Yes	No
3808	Ampata	0	0	0	0	0	0	0	No	No	No	Yes	No	No	Yes	No
3809	Sitarampur	0	0	0	0	0	0	0	No	No	No	Yes	No	No	Yes	No
3810	Nibra	0	0	0	0	0	0	0	No	No	Yes	Yes	No	No	Yes	No
3811	Indabinda	0	0	0	0	0	0	0	No	No	No	Yes	No	No	Yes	No
3812	Parulia	0	0	0	0	0	0	0	Yes	No	Yes	Yes	No	No	Yes	No
3813	Janapara															
3814	Chandpara															
3815	Bamandiha	0	0	0	0	0	0	0	No	Yes	Yes	Yes	No	Yes	Yes	No
3816	Makarkol	0	0	0	0	0	0	0	No	No	Yes	Yes	No	No	Yes	No
3817	Jukhanala	0	0	0	0	0	0	0	No	Yes	Yes	Yes	No	No	Yes	No
3818	Baishpatra	0	0	0	0	0	0	0	No	Yes	Yes	Yes	No	No	Yes	No
3819	Belapal	0	0	0	0	0	0	0	No	Yes	Yes	Yes	No	Yes	Yes	No
3820	Deuli	0	0	0	0	0	0	0	No	Yes	Yes	Yes	No	Yes	Yes	No
3821	Penchera															
3822	Thakurbari															
3823	Majura	0	0	0	0	0	0	0	No	No	Yes	Yes	No	No	Yes	No
Block T O T A L :		5	21	8	14	5	16	0	13	134	126	136	0	93	137	3
District T O T A L :		272	381	450	790	331	684	79	337	2324	2766	1859	0	1106	2891	72

Availability of toilet & others Yes / No				Communication and transport facilities (If amenities available code -Yes is given except for Village Pin Code ,If not available within the village , the distance range code viz; a for < 5 Kms, b for 5-10 Kms and c for 10+ kms of nearest place where facility is available is given).								
Community toilet including bath.	Community toilet excluding bath.	Rural sanitary mart or sanitary hardware outlet available near the village.	Community bio- gas or recycle of waste for productive use.	Post office(PO)	Sub post office (SPO)	Post & Telegraph office (P&TO)	Village Pin Code	Telephones (Land lines)	Public call office (PCO)	Mobile phone coverage	Name of Village	Serial Number
47	48	49	50	51	52	53	54	55	56	57	2	1
No	No	No	No	c	b	b	722150	b	b	Yes	Jhatipahari	3788
No	No	No	No	c	a	a	722150	b	a	Yes	Jamsol	3789
No	No	No	No	c	b	b	722150	b	b	Yes	Baligura	3790
No	No	No	No	c	a	a	722150	b	a	Yes	Asna	3791
No	No	No	No	c	b	b	722150	b	b	Yes	Chhotagarra	3792
No	No	No	No	c	b	b	722150	b	Yes	Yes	Baragarra	3793
No	No	No	No	c	b	b	722150	b	a	Yes	Dakharang	3794
No	No	No	No	c	a	a	722150	b	b	Yes	Kadma	3795
No	No	No	No	c	b	b	722150	b	Yes	Yes	Chingra	3796
No	No	No	No	b	a	b	722150	b	b	Yes	Dangarpara	3797
No	No	No	No	b	b	b	722150	b	a	Yes	Sankaria	3798
No	No	No	No	b	a	b	722150	c	b	Yes	Jamrepara	3799
No	No	No	No	c	b	b	722150	c	a	Yes	Debgram	3800
No	No	No	No	c	b	b	722150	b	Yes	Yes	Chautar	3801
No	No	No	No	c	a	c	722150	b	Yes	Yes	Taldiha	3802
											Junbani	3803
No	No	No	No	a	c	c	722150	b	a	Yes	Rasunia	3804
No	No	No	No	b	c	c	722150	b	b	Yes	Jakpur	3805
No	No	No	No	Yes	b	b	722150	b	Yes	Yes	Gargarya	3806
No	No	No	No	a	c	c	722150	b	Yes	c	Agaya	3807
No	No	No	No	b	c	c	722150	b	Yes	c	Ampata	3808
No	No	No	No	a	c	c	722150	b	Yes	c	Sitarampur	3809
No	No	No	No	a	b	b	722150	b	b	Yes	Nibra	3810
No	No	No	No	a	c	c	722150	c	a	Yes	Indabinda	3811
No	No	No	No	a	c	c	722150	c	a	Yes	Parulia	3812
											Janapara	3813
											Chandpara	3814
No	No	No	No	a	c	c	722150	c	c	Yes	Bamandiha	3815
No	No	No	No	a	c	c	722150	b	c	Yes	Makarkol	3816
No	No	No	No	a	c	c	722150	b	c	Yes	Jukhanala	3817
No	No	No	No	a	c	c	722150	b	c	Yes	Baishpatra	3818
No	No	No	No	a	c	c	722150	b	c	Yes	Belapal	3819
No	No	No	No	Yes	c	c		b	c	Yes	Deuli	3820
											Penchera	3821
											Thakurbari	3822
No	No	No	No	a	c	c	722150	b	c	Yes	Majura	3823
1	1	4	0	4	6	2	151	0	20	149	: Block T O T A L	
42	67	327	164	233	279	44	3473	1194	714	2979	: District T O T A L	

Communication and transport facilities (If amenities available code -Yes is given except for Village Pin Code ,If not available within the village , the distance range code viz; a for < 5 Kms, b for 5-10 Kms and c for 10+ kms of nearest place where facility is available is given).													Village connected to highway (If amenities available code viz; a for < 5 Kms, b for 5-10 Kms and c for 10+ kms of nearest place where facility is available is given).			
Serial Number	Name of Village	Internet cafes/ Common service centre (CSC)	Private courier facility	Bus service (Public & Private)	Railway stations	Auto/Modified Autos	Taxis and Vans	Tractors	Cycle-pulled rickshaws(Manual & Machine driven)	Carts driven by animals	Sea /River ferry service	Connected to national highway(NH)	Connected to state highway(SH)	Connected to major district road (MDR)	Connected to others district road	Pucca roads
1	2	58	59	60	61	62	63	64	65	66	67	68	69	70	71	72
3788	Jhatipahari	b	b	a	c	b	Yes	Yes	Yes	Yes	a	c	a	a	a	a
3789	Jamsol	a	c	a	c	a	a	a	a	Yes	a	c	a	a	a	a
3790	Baligura	b	b	a	c	a	a	a	Yes	Yes	c	c	a	a	a	a
3791	Asna	a	a	a	c	a	Yes	Yes	Yes	Yes	a	c		a	a	a
3792	Chhotagarra	b	b	Yes	c	Yes	Yes	Yes	Yes	Yes	c	c	a		Yes	Yes
3793	Baragarra	b	b	Yes	c	Yes	Yes	Yes	Yes	Yes	c	c	Yes	Yes	Yes	Yes
3794	Dakharang	b	b	a	c	a	a	a	b	Yes	c	b	a	a	a	a
3795	Kadma	b	b	b	c	b	Yes	Yes	Yes	Yes	c	c	b	b	b	b
3796	Chingra	b	b	Yes	c	Yes	Yes	Yes	Yes	Yes	a	c	a		Yes	Yes
3797	Dangarpara	b	b	Yes	c	c	Yes	Yes	Yes	Yes	b	c	c	b	Yes	a
3798	Sankaria	b	b	a	c	b	Yes	Yes	Yes	Yes	a				Yes	a
3799	Jamrepara	b	b	a	c	c	Yes	a	Yes	Yes	a	c	b	b	Yes	a
3800	Debgram	b	b	Yes	c	a	Yes	Yes	Yes	Yes	a	c	b		Yes	Yes
3801	Chautar	b	a	Yes	c	Yes	Yes	Yes	a	Yes	c	c		a	a	Yes
3802	Taldiha	c	c	Yes	c	c	Yes	Yes	Yes	Yes	Yes	c	a	c	Yes	a
3803	Junbani															
3804	Rasunia	c	c	a	c	c	a	a	a	Yes	Yes	c	c	a	a	a
3805	Jakpur	c	c	a	c	c	b	a	a	a	c	c	c	b	a	a
3806	Gargarya	b	b	Yes	c	a	Yes	Yes	Yes	Yes	c	c	c	b	Yes	a
3807	Agaya	c	c	a	c	c	Yes	Yes	a	Yes	a	c	c	a	a	a
3808	Ampata	c	c	a	c	c	b	Yes	b	Yes	b	c	c	a	a	a
3809	Sitarampur	c	c	a	c	c	a	Yes	a	Yes	b	c	c	a	a	a
3810	Nibra	b	b	a	c	c	a	a	a	Yes	a	c	c	b	a	a
3811	Indabinda	c	c	a	c	c	a	Yes	Yes	Yes	b	c	c	c	a	a
3812	Parulia	c	c	Yes	c	c	a	a	a	Yes	c	c	c	c	Yes	a
3813	Janapara															
3814	Chandpara															
3815	Bamandiha	c	c	Yes	c	c	Yes	Yes	Yes	Yes	Yes	c	c	c	Yes	Yes
3816	Makarkol	c	c	Yes	c	c	a	Yes	Yes	Yes	c	c	c	a	Yes	Yes
3817	Jukhanala	c	c	a	c	c	b	Yes	Yes	Yes	c	c	c	a	a	a
3818	Baishpatra	c	c	a	c	b	b	Yes	b	Yes	c	c	c	c	a	a
3819	Belapal	c	c	a	c	c	b	Yes	Yes	Yes	c	c	c	c	a	a
3820	Deuli	c	c	b	c	c	a	Yes	c	Yes	c	c	c	c	a	a
3821	Penchera															
3822	Thakurbari															
3823	Majura	c	c	Yes	c	b	c	b	b	Yes	c	c	c	c	Yes	b
Block T O T A L :		6	2	41	0	12	58	88	73	149	5	0	26	15	36	48
District T O T A L :		114	89	1101	51	240	1160	1890	1904	3150	130	0	259	431	958	1041

ys,village roads, banks & credit societies
 :-Yes is given, If not available within the
 code viz; a for < 5 Kms, b for 5-10 Kms
 place where facility is available is given).

Availability of miscellaneous facilities (If amenities available code -Yes is given, If not
 available within the village , the distance range code viz; a for < 5 Kms, b for 5-10 Kms
 and c for 10+ kms of nearest place where facility is available is given).

73	74	75	76	77	78	79	80	81	82	83	84	85	86	87	Name of Village	Serial Number
Yes	Yes	c	Yes	a	c	c	Yes	a	c	b	b	a	a	Yes	Jhatipahari	3788
Yes	Yes	c	Yes	a	c	c	Yes	a	c	a	a	a	a	Yes	Jamsol	3789
Yes	Yes	c	Yes	b	c	c	Yes	a	c	b	b	a	a	a	Baligura	3790
Yes	Yes	c	Yes	a	c	c	Yes	a	c	a	a	Yes	Yes	Yes	Asna	3791
Yes	Yes	c	Yes	b	c	c	Yes	a	c	b	b	a	a	Yes	Chhotagarra	3792
Yes	Yes	c	Yes	b	c	c	Yes	Yes	c	b	b	Yes	Yes	Yes	Baragarra	3793
Yes	Yes	c	Yes	b	c	c	Yes	a	c	b	b	a	a	Yes	Dakharang	3794
Yes	Yes	c	Yes	b	c	c	Yes	a	c	b	b	Yes	Yes	Yes	Kadma	3795
Yes	Yes	c	Yes	b	b	Yes	Yes	Yes	c	b	b	Yes	Yes	Yes	Chingra	3796
Yes	Yes	b		a	c	b	Yes	a	b	b	b	b	Yes	Yes	Dangarpara	3797
Yes			Yes	a	c	c	Yes	a	c	a	a	a	a	Yes	Sankaria	3798
a	Yes	b		b	c	c	Yes	a	b	b	b	a	Yes	Yes	Jamrepara	3799
Yes	Yes	c	Yes	a	c	c	Yes	a	c	c	b	Yes	a	a	Debgram	3800
Yes		c	Yes	a	c	c	Yes	a	c	a	a	Yes	Yes	Yes	Chautar	3801
Yes	Yes	Yes		b	c	c	Yes	Yes	c	c	c	c	Yes	Yes	Taldiha	3802
															Junbani	3803
Yes	Yes	Yes		a	c	c	Yes	a	c	b	c	c	a	Yes	Rasunia	3804
a	Yes			b	c	c	Yes	a	c	c	c	c	a	Yes	Jakpur	3805
a	Yes	a		a	c	b	Yes	Yes	b	b	b	b	Yes	Yes	Gargarya	3806
Yes	Yes	b		a	c	c	Yes	Yes	c	b	Yes	c	a	Yes	Agaya	3807
Yes	Yes	b		b	c	c	Yes	a	c	b	Yes	c	Yes	Yes	Ampata	3808
Yes	Yes	b		a	c	c	Yes	a	c	b	Yes	c	Yes	Yes	Sitarampur	3809
a	Yes			a	c	c	Yes	Yes	Yes	b	b	b	Yes	Yes	Nibra	3810
a	Yes			b	c	c	Yes	a	c	c	c	c	Yes	Yes	Indabinda	3811
a	Yes	Yes		a	c	c	Yes	a	Yes	a	c	c	a	Yes	Parulia	3812
															Janapara	3813
															Chandpara	3814
a	Yes			b	c	Yes	Yes	Yes	c	b	c	c	Yes	Yes	Bamandiha	3815
b				b	c	c	Yes	Yes	c	a	c	c	Yes	Yes	Makarkol	3816
b				b	c	c	Yes	a	c	a	c	c	Yes	Yes	Jukhanala	3817
a	Yes			b	c	c	Yes	a	c	a	c	c	Yes	Yes	Baishpatra	3818
b	Yes			b	c	c	Yes	Yes	c	a	c	c	Yes	Yes	Belapal	3819
a	Yes			b	c	c	Yes	a	c	a	c	c	Yes	Yes	Deuli	3820
															Penchera	3821
															Thakurbari	3822
b	Yes			b	c	c	Yes	Yes	c	Yes	c	c	Yes	Yes	Majura	3823
117	109	14	129	3	0	4	151	37	7	5	10	63	91	141	: Block T O T A L	
2764	918	285	1672	158	14	264	3386	1459	298	737	1001	2098	3051	3360	: District T O T A L	

Availability of miscellaneous facilities (If amenities available code -Yes is given, If not available within the village , the distance range code viz; a for < 5 Kms, b for 5-10 Kms and c for 10+ kms of nearest place where facility is available is given).												Availability of electricity (Yes/No)			
Serial Number	Name of Village	ASHA (Accredited Social Health Activist)	Community centre with/without TV	Sports Field,	Sports Club / Recreation Centre	Cinema / Video Hall	Public Library	Public Reading Room	Newspaper Supply	Assembly Polling station	Birth & Death Registration Office	Power Supply for Domestic Use (ED)	Power Supply for Agricultural Use (EAG)	Power Supply for Commercial Use (EC)	Power Supply for All Uses (EA)
1	2	88	89	90	91	92	93	94	95	96	97	98	99	100	101
3788	Jhatipahari	Yes	a	Yes	Yes	b	b	b	Yes	a	a	Yes	Yes	Yes	Yes
3789	Jamsol	a	a	Yes	Yes	a	a	a	Yes	a	a	Yes	Yes	Yes	Yes
3790	Baligura	a	a	Yes	Yes	b	b	b	Yes	a	a	Yes	No	No	No
3791	Asna	a	a	Yes	Yes	a	a	a	Yes	a	a	Yes	Yes	Yes	Yes
3792	Chhotagarra	a	a	Yes	Yes	b	b	b	Yes	Yes	a	Yes	Yes	Yes	Yes
3793	Baragarra	Yes	Yes	Yes	Yes	b	b	b	Yes	Yes	a	Yes	Yes	Yes	Yes
3794	Dakharang	a	a	Yes	Yes	b	b	b	Yes	a	a	Yes	Yes	Yes	Yes
3795	Kadma	a	b	Yes	Yes	b	b	b	Yes	Yes	a	Yes	Yes	Yes	Yes
3796	Chingra	Yes	Yes	Yes	Yes	b	b	b	Yes	Yes	Yes	Yes	Yes	Yes	Yes
3797	Dangarpara	b	b	b	b	b	Yes	b	Yes	Yes	b	Yes	No	No	No
3798	Sankaria	a	a	Yes	Yes	b	b	b	Yes	a	a	Yes	Yes	Yes	Yes
3799	Jamrepara	a	b	b	b	b	a	a	Yes	a	a	Yes	No	Yes	No
3800	Debgram	a	a	Yes	Yes	b	b	a	Yes	a	a	Yes	Yes	Yes	Yes
3801	Chautar	Yes	Yes	Yes	Yes	a	a	a	Yes	a	a	Yes	Yes	Yes	Yes
3802	Taldiha	Yes	c	a	a	c	c	c	c	Yes	a	Yes	No	Yes	No
3803	Junbani														
3804	Rasunia	a	c	a	c	a	a	a	Yes	a	a	Yes	No	No	No
3805	Jakpur	a	c	c	c	c	c	c	a	a	c	Yes	No	No	No
3806	Gargarya	a	b	b	Yes	b	Yes	Yes	Yes	Yes	Yes	Yes	Yes	Yes	Yes
3807	Agaya	b	c	a	a	c	a	a	Yes	Yes	b	Yes	No	Yes	No
3808	Ampata	b	c	a	a	c	a	a	Yes	a	b	Yes	No	Yes	No
3809	Sitarampur	b	c	Yes	Yes	c	Yes	Yes	Yes	Yes	b	Yes	No	Yes	No
3810	Nibra	a	b	a	Yes	b	a	a	Yes	Yes	a	Yes	No	Yes	No
3811	Indabinda	a	c	c	b	c	b	b	Yes	Yes	a	Yes	Yes	No	No
3812	Parulia	b	c	a	a	c	a	a	Yes	a	a	Yes	No	Yes	No
3813	Janapara														
3814	Chandpara														
3815	Bamandiha	a	c	a	a	Yes	a	a	Yes	Yes	a	Yes	No	Yes	No
3816	Makarkol	Yes	c	a	a	c	b	b	Yes	a	b	Yes	No	Yes	No
3817	Jukhanala	a	c	a	a	c	b	b	Yes	Yes	b	Yes	No	No	No
3818	Baishpatra	Yes	c	Yes	Yes	c	Yes	Yes	Yes	Yes	b	Yes	No	No	No
3819	Belapal	a	c	a	a	c	a	a	Yes	Yes	b	Yes	No	No	No
3820	Deuli	Yes	c	a	a	c	a	a	Yes	Yes	b	Yes	No	No	No
3821	Penchera														
3822	Thakurbari														
3823	Majura	a	c	a	a	c	a	a	Yes	Yes	b	Yes	No	No	No
Block T O T A L :		92	42	100	118	7	13	10	142	80	30	153	97	111	91
District T O T A L :		2782	1569	2338	1920	753	793	1075	2455	2193	761	3585	1354	1529	1143

Nearest Town		Land Use							
		Area under different types of land use (in hectares rounded up to one decimal place)							
Name	Distance range code i.e. a for < 5 Kms, b for 5-10 Kms and c for 10+ kms .	Forests	Area under Non-agricultural Uses	Barren and Un-cultivable land	Permanent Pastures and Other Grazing Lands	Land Under Miscellaneous Tree Crops etc.	Culturable Waste Land	Name of Village	Serial Number
102	103	104	105	106	107	108	109	2	1
KHATRA	b	0	0	0	0	0	0	Jhatipahari	3788
KHATRA	b	0	0	0	0	0	0	Jamsol	3789
KHATRA	c	0	0.4	0	0	0	0	Baligura	3790
KHATRA	b	0	0	0	0	0	0	Asna	3791
KHATRA	c	0	9.4	0	0	0	0	Chhotagarra	3792
KHATRA	b	0	35.1	0	0	0	0	Baragarra	3793
KHATRA	c	203.8	0	0	0	0	0	Dakharang	3794
KHATRA	c	0	17.5	0	0	0	0	Kadma	3795
KHATRA	c	0	10	0	0	0	0	Chingra	3796
KHATRA	b	0	5.7	0	0	0	0	Dangarpara	3797
KHATRA	b	0	0.6	0	0	0	0	Sankaria	3798
KHATRA	c	0	2.7	0	0	0	0	Jamrepara	3799
KHATRA	b	0	0	0	0	0	0	Debgram	3800
KHATRA	b	0	0	0	0	0	0	Chautar	3801
KHATRA	b	0	24.6	0	0	0	0	Taldiha	3802
KHATRA	b	0	6	0	0	0	0	Junbani	3803
KHATRA	b	0	15.4	0	0	0	0	Rasunia	3804
		0	4	0	0	0	0	Jakpur	3805
KHATRA	b	0	46.8	0	0	0	0	Gargarya	3806
KHATRA	b	0	13	0	0	0	0	Agaya	3807
KHATRA	b	0	5	0	0	0	0	Ampata	3808
KHATRA	b	0	5	0	0	0	0	Sitarampur	3809
KHATRA	b	0	50	0	0	0	0	Nibra	3810
KHATRA	b	0	0	0	0	0	0	Indabinda	3811
KHATRA	b	0	27.6	0	0	0	0	Parulia	3812
		0	9.4	0	0	0	0	Janapara	3813
		0	5	0	0	0	0	Chandpara	3814
KHATRA	b	0	97.1	0	0	0	0	Bamandiha	3815
KHATRA	b	0	3.3	0	0	0	0	Makarkol	3816
KHATRA	b	0	3	0	0	0	0	Jukhanala	3817
KHATRA	b	0	3	0	0	0	0	Baishpatra	3818
KHATRA	b	0	21.4	0	0	0	0	Belapal	3819
KHATRA	b	0	8.4	0	0	0	0	Deuli	3820
		0	2.4	0	0	0	0	Penchera	3821
		0	4.6	0	0	0	0	Thakurbari	3822
KHATRA	b	0	5.5	0	0	0	0	Majura	3823
		0	0	4861.4	4779.5	0	0	0	0 : Block T O T A L
		0	0	112528	140254	0	0	0	2177.4 : District T O T A L

Land Use												
Area under different types of land use (in hectares rounded up to one decimal place)							Area irrigated by source (in hectare).					
Serial Number	Name of Village	Fallow lands other than current fallows	Current Fallows	Net Area Sown	Total Irrigated Land Area	Total Un-irrigated Land Area	Canals (C)	Wells/Tube-wells(W/TW)	Tanks/Lakes(T/L)	Water Falls(WF)	Others(O)	
1	2	110	111	112	113	114	115	116	117	118	119	
3788	Jhatipahari	0	0	120.2	120.2	0	119.4	0.2	0.6	0	0	
3789	Jamsol	0	0	61.5	61.5	0	52.6	1.8	0.4	0	6.7	
3790	Baligura	0	0	72.4	72.4	0	67.8	1.6	0.2	0	2.8	
3791	Asna	0	0	133.4	133.4	0	101.2	0.2	1	0	31	
3792	Chhotagarra	0	0	53.6	53.6	0	34	0.5	0.8	0	18.3	
3793	Baragarra	0	0	312.9	312.9	0	180.2	10.1	60.7	0	61.9	
3794	Dakharang	0	0	56.3	56.3	0	53	0	0.4	0	2.8	
3795	Kadma	0	0	113.3	113.3	0	81	0.3	0.8	0	31.2	
3796	Chingra	0	0	245	245	0	105.3	0	5.3	0	134.4	
3797	Dangarpara	0	0	80.6	70	10.6	0	30	40	0	0	
3798	Sankaria	0	0	88.7	88.3	0.4	86.1	0	0	0	2.2	
3799	Jamrepara	0	0	160.4	125.4	35	0	100.4	25	0	0	
3800	Debgram	0	0	114.6	114.6	0	30.4	2.2	0	0	82.1	
3801	Chautar	0	0	88.3	88.3	0	39.3	2.8	0.9	0	45.2	
3802	Taldiha	0	0	145	90	55	0	25	0	50	15	
3803	Junbani	0	0	33.2	0	33.2	0	0	0	0	0	
3804	Rasunia	0	0	125	30	95	0	20	10	0	0	
3805	Jakpur	0	0	36	0	36	0	0	0	0	0	
3806	Gargarya	0	0	124.2	0	124.2	0	0	0	0	0	
3807	Agaya	0	0	25.8	20	5.8	0	15	5	0	0	
3808	Ampata	0	0	97.2	80	17.2	0	0	0	80	0	
3809	Sitarampur	0	0	90	65	25	0	20	45	0	0	
3810	Nibra	0	0	49.5	25	24.5	0	3	2	20	0	
3811	Indabinda	0	0	85	77	8	0	53	17	7	0	
3812	Parulia	0	0	29.1	0	29.1	0	0	0	0	0	
3813	Janapara	0	0	40	0	40	0	0	0	0	0	
3814	Chandpara	0	0	50.8	0	50.8	0	0	0	0	0	
3815	Bamandiha	0	0	83.4	0	83.4	0	0	0	0	0	
3816	Makarkol	0	0	117	92	25	0	60	32	0	0	
3817	Jukhanala	0	0	59	50	9	0	30	10	10	0	
3818	Baishpatra	0	0	49.8	45	4.8	0	5	15	25	0	
3819	Belapal	0	0	185	155	30	0	95	60	0	0	
3820	Deuli	0	0	102	90	12	0	70	20	0	0	
3821	Penchera	0	0	99.2	0	99.2	0	0	0	0	0	
3822	Thakurbari	0	0	70.2	0	70.2	0	0	0	0	0	
3823	Majura	0	0	235	215	20	10	145	30	30	0	
Block T O T A L :		0	0	12737	7998.4	4738.9	5886.5	714.3	534.4	222		
District T O T A L :		0	0	423992	213232	210758	112149	38978	35817	1307.7		

Name of three most important commodities manufactured			Name of Village	Serial Number
First	Second	Third		
120	121	122	2	1
			Jhatipahari	3788
			Jamsol	3789
			Baligura	3790
			Asna	3791
			Chhotagarra	3792
			Baragarra	3793
			Dakharang	3794
			Kadma	3795
			Chingra	3796
			Dangarpara	3797
			Sankaria	3798
			Jamrepara	3799
			Debgram	3800
			Chautar	3801
			Taldiha	3802
			Junbani	3803
			Rasunia	3804
			Jakpur	3805
			Gargarya	3806
			Agaya	3807
			Ampata	3808
			Sitarampur	3809
			Nibra	3810
			Indabinda	3811
			Parulia	3812
			Janapara	3813
			Chandpara	3814
			Bamandiha	3815
			Makarkol	3816
			Jukhanala	3817
			Baishpatra	3818
			Belapal	3819
			Deuli	3820
			Penchera	3821
			Thakurbari	3822
			Majura	3823
			: Block T O T A L	
			: District T O T A L	

Appendices to Village Directory

Appendix I - Village Directory

Summary showing total number of villages having Educational, Medical and other amenities - C.D. Block level

District : Bankura (339)

Sl. No.	Name of C.D. Block	Total number of inhabited villages in the C.D. Block	Total Rural Population of C.D. block	Villages having educational institutions							
				Pre-primary school	Primary school	Middle school	Secondary school	Senior secondary school (SS)	Degree college of arts scieince & commerce	Degree college of engineering	Medical college
1	2	3	4	5	6	7	8	9	10	11	12
1	0203 - Saltora	145	135980	119	119	33	15	11	1	0	0
2	0204 - Mejhia	72	86188	65	65	25	10	4	0	0	0
3	0205 - Gangajalghati	156	180974	137	137	39	23	12	2	0	0
4	0206 - Chhatna	277	189712	234	233	45	26	11	1	0	0
5	0207 - Indpur	198	156522	167	167	36	27	14	5	1	0
6	0208 - Bankura-I	137	107685	109	109	28	14	10	0	2	0
7	0209 - Bankura-II	144	140864	123	123	30	21	9	0	0	1
8	0210 - Barjora	182	176263	150	150	48	19	14	0	0	0
9	0211 - Sonamukhi	161	158697	137	136	38	17	15	0	0	0
10	0212 - Patrasayer	151	184070	133	133	37	22	16	1	1	0
11	0213 - Indus	129	169783	124	124	41	20	12	0	0	0
12	0214 - Kotulpur	165	180292	136	136	50	22	13	1	0	0
13	0215 - Jaypur	137	156920	127	127	43	25	14	0	0	1
14	0216 - Vishnupur	147	156822	126	126	41	15	12	5	4	1
15	0217 - Onda	271	252984	234	234	65	30	19	3	1	1
16	0218 - Taldangra	141	147893	125	125	36	20	10	1	0	0
17	0219 - Simlapal	191	135832	149	149	34	19	10	0	0	0
18	0220 - Khatra	146	104592	118	116	28	13	7	1	0	0
19	0221 - Hirbandh	116	83834	92	92	20	14	8	0	0	0
20	0222 - Ranibundh	169	119089	149	149	40	20	15	3	3	2
21	0223 - Raipur	197	165097	172	172	54	29	21	0	0	0
22	0224 - Sarenga	153	106808	122	122	28	23	14	1	0	0
Total :		3585	3296901	3048	3044	839	444	271	25	12	6

Sl. No.	Name of C.D. Block	Villages having educational institutions (contd.)								Village having Medical institutions	
		Management institute	Poly - technic	Vocational training school /ITI	Non - formal training centre	Special school for disabled	Others (specify)	No educational facility	Community health centre	Primary health centre	
1	2	13	14	15	16	17	18	19	20	21	
1	0203 - Saltora	0	0	1	0	0	2	26	0	4	
2	0204 - Mejhia	0	0	0	0	0	0	7	0	5	
3	0205 - Gangajalghati	0	0	5	13	0	1	18	6	6	
4	0206 - Chhatna	0	0	2	6	0	0	43	3	8	
5	0207 - Indpur	0	0	3	8	0	6	29	2	13	
6	0208 - Bankura-I	0	0	1	1	1	1	26	1	6	
7	0209 - Bankura-II	0	0	5	2	0	2	21	1	8	
8	0210 - Barjora	0	0	2	0	1	4	31	0	5	
9	0211 - Sonamukhi	0	0	3	11	1	1	24	0	5	
10	0212 - Patrasayer	0	0	0	0	1	5	18	5	6	
11	0213 - Indus	0	1	3	1	1	1	5	2	6	
12	0214 - Kotulpur	0	0	1	0	0	0	29	1	10	
13	0215 - Jaypur	0	0	1	6	0	1	10	0	8	
14	0216 - Vishnupur	0	4	4	8	1	2	21	2	10	
15	0217 - Onda	0	0	1	1	1	2	36	6	12	
16	0218 - Taldangra	0	0	1	0	3	12	15	5	7	
17	0219 - Simlapal	0	0	3	2	1	1	42	1	3	
18	0220 - Khatra	0	0	3	40	0	2	23	1	4	

19	0221 - Hirbandh	0	0	0	0	0	1	24	1	3
20	0222 - Ranibundh	0	3	6	1	1	2	19	1	12
21	0223 - Raipur	0	0	3	0	0	0	23	7	10
22	0224 - Sarenga	0	0	0	0	0	1	29	1	1
Total :		0	8	48	100	12	47	519	46	152

Villages having Medical institutions (contd...)

Sl. No.	Name of C.D. Block	Primary health centre	Maternity and child welfare centre	T.B. Clinic	Hospital - allopathic	Hospital - alternative medicine	Dispensary	Veterinary hospital	Mobile health clinic	Family welfare centre	Medical practioner (with MBBS Degree)
1	2	22	23	24	25	26	27	28	29	30	31
1	0203 - Saltora	17	9	4	2	0	4	3	1	5	3
2	0204 - Mejhia	12	3	0	1	0	1	0	0	0	1
3	0205 - Gangajalghati	31	18	8	4	5	13	9	10	9	9
4	0206 - Chhatna	41	2	1	0	0	5	0	0	0	10
5	0207 - Indpur	38	14	4	2	2	6	4	1	5	5
6	0208 - Bankura-I	22	2	0	1	1	6	2	0	3	6
7	0209 - Bankura-II	27	4	1	2	1	7	4	1	3	6
8	0210 - Barjora	35	4	4	1	2	9	5	6	1	7
9	0211 - Sonamukhi	31	15	0	1	1	6	1	3	4	8
10	0212 - Patrasayer	27	1	4	1	0	4	2	0	1	14
11	0213 - Indus	26	15	1	0	0	11	1	6	25	10
12	0214 - Kotulpur	32	2	1	0	0	4	3	1	3	14
13	0215 - Jaypur	28	7	5	1	0	4	2	2	10	10
14	0216 - Vishnupur	35	8	3	2	1	7	1	1	7	2
15	0217 - Onda	37	6	4	5	5	8	4	3	5	10
16	0218 - Taldangra	26	3	6	2	6	7	2	3	2	4
17	0219 - Simlapal	26	8	3	2	2	6	4	2	4	10
18	0220 - Khatra	26	10	2	2	1	4	5	1	14	5
19	0221 - Hirbandh	16	7	0	2	1	1	2	0	3	3
20	0222 - Ranibundh	24	9	3	7	0	7	5	3	8	3
21	0223 - Raipur	32	24	9	9	7	8	8	6	12	6
22	0224 - Sarenga	19	3	1	0	0	1	3	2	1	2
Total :		608	174	64	47	35	129	70	52	125	148

Villages having Medical institutions (contd.)

Villages having drinking water

Sl. No.	Name of C.D. Block	Medical practioner (with other degree)				Tap water (treated/ untreated)	Well water (covered/ uncovered well)	Tubewell/ borewell			River/ canal	Tank/ pond/ lake	No drinking water facility	
		Medicine shop	Others	No medical facility	Hand pump			I	Spring	Others			facility	
1	2	32	33	34	35	36	37	38	39	40	41	42	43	44
1	0203 - Saltora	8	13	0	97	9	139	94	43	0	6	113	3	0
2	0204 - Mejhia	4	5	0	54	3	65	37	30	0	19	63	10	0
3	0205 - Gangajalghati	9	16	1	94	11	119	82	98	0	11	118	11	3
4	0206 - Chhatna	27	16	1	189	37	216	213	123	0	57	237	3	1
5	0207 - Indpur	14	16	0	126	7	164	182	31	0	62	179	4	0
6	0208 - Bankura-I	14	10	4	90	26	96	79	72	0	20	135	0	0
7	0209 - Bankura-II	14	15	0	90	10	128	63	103	0	24	110	1	3
8	0210 - Barjora	8	15	2	117	10	140	108	102	0	48	170	6	0
9	0211 - Sonamukhi	20	22	3	93	13	78	150	117	0	54	121	1	3
10	0212 - Patrasayer	18	23	10	98	15	35	122	120	0	52	130	1	1
11	0213 - Indus	17	20	0	56	11	1	128	57	0	21	70	4	0
12	0214 - Kotulpur	27	29	6	77	9	3	164	122	0	89	161	1	0
13	0215 - Jaypur	20	18	3	82	22	37	130	106	0	55	86	2	0
14	0216 - Vishnupur	13	17	0	80	16	58	136	53	0	42	101	2	1
15	0217 - Onda	11	19	4	199	38	164	188	187	0	107	215	6	5

16	0218 - Taldangra	7	10	0	95	10	127	124	97	0	42	112	2	0
17	0219 - Simlapal	14	23	5	137	5	138	156	92	0	103	186	1	2
18	0220 - Khatra	10	10	1	89	49	136	142	6	0	54	113	0	0
19	0221 - Hirbandh	7	5	0	80	0	99	113	6	0	16	73	1	0
20	0222 - Ranibundh	7	6	0	121	10	132	138	27	0	66	139	6	2
21	0223 - Raipur	18	14	3	125	13	115	91	131	0	65	122	4	5
22	0224 - Sarenga	6	5	0	120	13	134	126	136	0	93	137	3	0
Total :		293	327	43	2309	337	2324	2766	1859	0	1106	2891	72	26

Sl. No.	Name of C.D. Block	Villages having Post & Telegraph							Villages having transport						
		Post office	Sub post office	Post & tele - graph office	Phone (land lines)	Public call office	Mobile phone coverage	Internet cafes/ Common service centre	Village roads - pucca road	Bus service (public/ private)	Railway station	Auto/ modified autos	Taxi & vans	Tractors	Navigable water ways (river/canal/s ea ferry service)
1	2	45	46	47	48	49	50	51	52	53	54	55	56	57	58
1	0203 - Saltora	12	7	0	24	21	117	3	40	48	1	16	41	48	7
2	0204 - Mejhia	1	13	1	13	12	56	4	18	14	0	5	9	26	5
3	0205 - Gangajalghati	12	11	5	39	46	109	2	53	31	1	17	61	85	3
4	0206 - Chhatna	20	7	1	76	25	219	10	93	64	2	40	100	89	6
5	0207 - Indpur	22	23	6	88	27	167	7	60	77	3	7	53	108	11
6	0208 - Bankura-I	3	17	1	53	33	101	1	32	47	2	22	33	84	4
7	0209 - Bankura-II	6	14	2	51	30	119	4	37	44	7	6	48	86	3
8	0210 - Barjora	13	11	2	89	48	140	2	39	68	3	10	71	131	21
9	0211 - Sonamukhi	11	11	4	85	55	151	4	54	51	3	22	73	109	30
10	0212 - Patrasayer	2	18	1	83	59	144	1	48	40	5	9	69	95	6
11	0213 - Indus	7	14	2	76	56	104	1	37	56	8	11	94	95	16
12	0214 - Kotulpur	14	11	0	100	50	162	7	43	53	0	3	84	127	13
13	0215 - Jaypur	10	15	2	77	40	100	11	48	51	1	4	55	97	42
14	0216 - Vishnupur	6	16	0	51	22	122	10	40	58	4	6	37	82	9
15	0217 - Onda	11	20	7	128	54	246	18	51	70	9	26	103	152	22
16	0218 - Taldangra	10	17	2	41	23	112	1	30	48	0	6	35	75	23
17	0219 - Simlapal	17	7	0	28	9	162	1	62	56	1	7	32	50	12
18	0220 - Khatra	13	7	0	32	18	133	4	55	34	0	1	15	70	6
19	0221 - Hirbandh	2	15	0	18	23	103	9	41	31	1	4	28	60	2
20	0222 - Ranibundh	21	12	1	18	21	137	4	53	66	0	1	37	70	6
21	0223 - Raipur	16	7	5	24	22	126	4	59	53	0	5	24	63	24
22	0224 - Sarenga	4	6	2	0	20	149	6	48	41	0	12	58	88	14
Total :		233	279	44	1194	714	2979	114	1041	1101	51	240	1160	1890	285

Sl. No.	Name of C.D. Block	Banks		Credit societies		Villages having recreation facility		
		Commercial & co-operative	ATM	Agricultural credit societies	Cinema/Video halls	Public library	Public reading rooms	Availability of news paper
1	2	59	60	61	62	63	64	65
1	0203 - Saltora	7	0	0	19	22	25	83
2	0204 - Mejhia	1	0	4	22	24	32	69
3	0205 - Gangajalghati	7	0	11	25	43	73	111
4	0206 - Chhatna	11	0	12	90	79	105	155
5	0207 - Indpur	6	1	4	59	57	85	126
6	0208 - Bankura-I	9	0	17	25	28	27	56
7	0209 - Bankura-II	10	2	15	45	47	55	109
8	0210 - Barjora	10	0	13	17	25	32	125
9	0211 - Sonamukhi	6	0	23	20	24	33	117
10	0212 - Patrasayer	9	1	17	21	15	26	126
11	0213 - Indus	5	1	18	6	12	19	102
12	0214 - Kotulpur	4	1	23	8	11	18	144

13	0215 - Jaypur	7	1	16	4	12	20	109
14	0216 - Vishnupur	8	1	16	45	39	58	93
15	0217 - Onda	13	2	16	106	93	138	227
16	0218 - Taldangra	7	0	11	35	57	67	96
17	0219 - Simlapal	6	0	10	27	19	29	143
18	0220 - Khatra	7	1	7	30	29	32	78
19	0221 - Hirbandh	6	0	4	6	7	10	50
20	0222 - Ranibundh	11	3	6	40	40	63	77
21	0223 - Raipur	5	0	17	96	97	118	117
22	0224 - Sarenga	3	0	4	7	13	10	142
Total :		158	14	264	753	793	1075	2455

Miscellaneous						Villages having power supply	
Sl. No.	Name of C.D. Block	Public Distribution system (PDS) shop	Weekly haat	Assembly polling station	Birth & death registration office	Available	Not available
1	2	66	67	68	69	70	71
1	0203 - Saltora	65	17	81	21	145	0
2	0204 - Mejhia	38	28	49	16	72	0
3	0205 - Gangajalghati	80	49	109	36	156	0
4	0206 - Chhatna	120	84	163	66	277	0
5	0207 - Indpur	119	28	119	49	198	0
6	0208 - Bankura-I	54	22	75	27	137	0
7	0209 - Bankura-II	58	38	97	36	144	0
8	0210 - Barjora	68	30	107	28	182	0
9	0211 - Sonamukhi	47	33	105	24	161	0
10	0212 - Patrasayer	54	20	88	24	151	0
11	0213 - Indus	71	13	91	12	129	0
12	0214 - Kotulpur	46	13	106	35	165	0
13	0215 - Jaypur	57	21	59	18	137	0
14	0216 - Vishnupur	71	49	86	26	147	0
15	0217 - Onda	97	83	198	86	271	0
16	0218 - Taldangra	63	41	102	37	141	0
17	0219 - Simlapal	47	12	97	16	191	0
18	0220 - Khatra	35	7	69	32	146	0
19	0221 - Hirbandh	42	5	53	10	116	0
20	0222 - Ranibundh	64	39	102	33	169	0
21	0223 - Raipur	126	100	157	99	197	0
22	0224 - Sarenga	37	5	80	30	153	0
Total :		1459	737	2193	761	3585	0

Appendix IA - Village Directory
Villages by number of Primary Schools

District : Bankura (339)

Sl.No.	Name of C.D.Block	Total number of inhabited villages	Number of primary schools				
			None	One	Two	Three	Four +
1	2	3	4	5	6	7	8
1	0203 - Saltora	145	26	84	23	1	11
2	0204 - Mejhia	72	7	38	12	7	8
3	0205 - Gangajalghati	156	19	99	21	6	11
4	0206 - Chhatna	277	44	178	41	4	10
5	0207 - Indpur	198	31	124	31	6	6
6	0208 - Bankura-I	137	28	82	18	4	5
7	0209 - Bankura-II	144	21	86	28	2	7
8	0210 - Barjora	182	32	111	28	2	9
9	0211 - Sonamukhi	161	25	99	20	5	12
10	0212 - Patrasayer	151	18	99	29	2	3
11	0213 - Indus	129	5	86	29	7	2
12	0214 - Kotulpur	165	29	88	31	12	5
13	0215 - Jaypur	137	10	73	36	13	5
14	0216 - Vishnupur	147	21	86	26	10	4
15	0217 - Onda	271	37	182	41	8	3
16	0218 - Taldangra	141	16	75	30	16	4
17	0219 - Simlapal	191	42	116	31	1	1
18	0220 - Khatra	146	30	99	14	3	0
19	0221 - Hirbandh	116	24	71	19	2	0
20	0222 - Ranibundh	169	20	122	24	2	1
21	0223 - Raipur	197	25	125	40	5	2
22	0224 - Sarenga	153	31	102	16	0	4
Total :		3585	541	2225	588	118	113

Appendix IB - Village Directory
Villages by Primary, Middle and Secondary Schools

District : Bankura (339)

Sl. No.	Name of C.D. Block	Total number of inhabited villages	Type of educational institutions available			
			No School	At least one primary school and no middle school	At least one primary school and one middle school	At least one middle school and one secondary school
1	2	3	4	5	6	7
1	0203 - Saltora	145	26	86	33	15
2	0204 - Mejhia	72	7	40	25	10
3	0205 - Gangajalghati	156	19	98	39	23
4	0206 - Chhatna	277	44	188	45	26
5	0207 - Indpur	198	31	131	36	24
6	0208 - Bankura-I	137	26	83	26	14
7	0209 - Bankura-II	144	21	93	30	19
8	0210 - Barjora	182	31	102	48	17
9	0211 - Sonamukhi	161	25	98	38	17
10	0212 - Patrasayer	151	18	96	37	22
11	0213 - Indus	129	5	83	41	20
12	0214 - Kotulpur	165	29	86	50	22
13	0215 - Jaypur	137	10	84	43	24
14	0216 - Vishnupur	147	21	85	41	14
15	0217 - Onda	271	37	169	65	29
16	0218 - Taldangra	141	15	90	35	18
17	0219 - Simlapal	191	42	115	34	18
18	0220 - Khatra	146	29	89	27	12
19	0221 - Hirbandh	116	24	72	20	14
20	0222 - Ranibundh	169	19	110	39	20
21	0223 - Raipur	197	23	120	52	29
22	0224 - Sarenga	153	29	96	26	23
Total :		3585	531	2214	830	430

Appendix IC - Village Directory
Villages with different sources of Drinking Water facilities available

District : Bankura (339)

Sl. No.	Name of C.D. Block	Number of villages with different sources of drinking water facilities available					More than one source only from tap, well, tubewell, hand pump
		Only tap (treated/untreated)	Only well (covered / uncovered)	Only tubewell /borewell	Only handpump		
1	2	3	4	5	6	7	
1	0203 - Saltora	1	8	1	3	131	
2	0204 - Mejhia	0	16	2	2	50	
3	0205 - Gangajalghati	0	1	19	11	122	
4	0206 - Chhatna	0	2	4	24	246	
5	0207 - Indpur	0	4	3	25	165	
6	0208 - Bankura-I	0	1	6	25	105	
7	0209 - Bankura-II	0	3	6	3	126	
8	0210 - Barjora	0	10	11	18	138	
9	0211 - Sonamukhi	0	1	4	14	139	
10	0212 - Patrasayer	0	0	22	27	101	
11	0213 - Indus	0	0	0	65	64	
12	0214 - Kotulpur	0	0	1	43	121	
13	0215 - Jaypur	1	0	6	23	107	
14	0216 - Vishnupur	1	0	6	53	85	
15	0217 - Onda	1	4	14	22	220	
16	0218 - Taldangra	0	1	4	7	129	
17	0219 - Simlapal	0	1	2	44	142	
18	0220 - Khatra	0	0	0	5	141	
19	0221 - Hirbandh	0	1	1	16	98	
20	0222 - Ranibundh	0	6	1	29	129	
21	0223 - Raipur	1	8	27	24	129	
22	0224 - Sarenga	0	0	9	1	143	
Total :		5	67	149	484	2831	

Appendix II - Village Directory
Villages with 5000 and above population which do not have one or more amenities available

District : Bankura (339)

Sl. No.	Name of C.D. Block	Name of village	Location code number	Population	Amenities not available (indicate N.A. where amenity not available)						
					Senior secondary school	College	Primary health sub centre	Tap drinking water	Bus facility	Approach by pucca road	Banks
1	2	3	4	5	6	7	8	9	10	11	12
1	0203 - Saltora	Tiluri	325957	5174	Available	N.A.	Available	N.A.	Available	N.A.	Available
2	0204 - Mejhia	Mejhia	326145	5308	Available	N.A.	Available	N.A.	N.A.	Available	N.A.
3	0205 - Gangajalghati	Keshiara	326264	6922	N.A.	N.A.	Available	N.A.	N.A.	Available	N.A.
4	0205 - Gangajalghati	Gangajal Ghati	326292	8708	Available	N.A.	Available	N.A.	Available	Available	Available
5	0210 - Barjora	Maliara	327167	7918	Available	N.A.	Available	N.A.	Available	N.A.	N.A.
6	0210 - Barjora	Krishna Nagar	327212	5201	Available	N.A.	Available	Available	N.A.	N.A.	N.A.
7	0211 - Sonamukhi	Dhan Simla	327512	5995	Available	N.A.	Available	N.A.	Available	Available	Available
8	0212 - Patrasayer	Chak Patra Saer	327597	5100	N.A.	N.A.	N.A.	N.A.	Available	Available	Available
9	0212 - Patrasayer	Birsingha	327654	5231	N.A.	N.A.	Available	N.A.	Available	Available	N.A.
10	0213 - Indus	Akui	327827	6115	Available	N.A.	Available	N.A.	Available	Available	Available
11	0214 - Kotulpur	Shiromanipur	327941	5479	N.A.	N.A.	Available	Available	Available	Available	N.A.
12	0214 - Kotulpur	Deshra	327997	7671	N.A.	N.A.	Available	N.A.	Available	Available	N.A.
13	0215 - Jaypur	Maynapur	328130	5256	N.A.	N.A.	Available	Available	Available	Available	Available
14	0216 - Vishnupur	Chua Masina	328166	5726	Available	N.A.	Available	N.A.	Available	Available	Available
15	0216 - Vishnupur	Radhanagar	328192	5335	Available	N.A.	Available	N.A.	Available	N.A.	Available
16	0216 - Vishnupur	Marar	328264	7799	Available	N.A.	Available	N.A.	Available	N.A.	N.A.
17	0216 - Vishnupur	Chak Uparsol	328307	5416	Available	N.A.	N.A.	Available	N.A.	N.A.	N.A.
18	0217 - Onda	Aguri Band Punisol	328365	22193	N.A.	N.A.	N.A.	Available	Available	Available	N.A.
19	0217 - Onda	Onda	328493	5933	Available	N.A.	Available	N.A.	Available	Available	Available
20	0218 - Taldangra	Bibarda	328607	5399	Available	N.A.	Available	N.A.	Available	Available	Available
21	0218 - Taldangra	Chenchurya	328671	6185	Available	N.A.	Available	Available	Available	N.A.	Available
22	0218 - Taldangra	Rajpur	328744	7497	N.A.	N.A.	Available	Available	N.A.	N.A.	N.A.
23	0219 - Simlapal	Lakshmisagar	328789	5304	Available	N.A.	Available	N.A.	Available	Available	Available

24	0223 - Raipur	Matgoda	329499	5197	Available	N.A.	Available	N.A.	Available	Available	Available
25	0224 - Sarenga	Sarenga	329736	5888	Available	N.A.	Available	Available	Available	Available	Available

Appendix III - Village Directory
Land Utilisation data in respect of Census Towns

District : Bankura (339)

Sl. No.	Name of Census Towns and C.D. Block within Bracket	Total Area	Forests	Area under Non-argicultural Uses	Barren and Un-cultivable land	Permanent Pastures and Other Grazing Lands	Land Under Miscellaneous Tree Crops etc.
1	2	3	4	5	6	7	8

Data Not Available

Sl. No.	Name of Census Towns and C.D. Block within Bracket	Cultivable Waste Land	Fallow Lands other than Current Fallows	Current Fallows	Net Area Shown	Total Irrigated Land Area	Total Un-irrigated Land Area
1	2	9	10	11	12	13	14

Data Not Available

Appendix IV - Village Directory

C.D.Block wise list of Inhabited Villages where no amenity other than drinking water facility is available

District : Bankura (339)

Sl.No.	Name of CD Block	Location code number	Name of village
1	2	3	4

Data Not Available

Appendix V - Village Directory

Summary showing number of villages not having Scheduled Castes population

District : Bankura (339)

Sl. No.	Name of C.D. Block	Total villages	Uninhabited villages	Inhabited villages	Number of inhabited villages having no Scheduled Castes population
1	2	3	4	5	6
1	0203 - Saltora	157	12	145	26
2	0204 - Mejhia	75	3	72	8
3	0205 - Gangajalghati	165	9	156	12
4	0206 - Chhatna	287	10	277	57
5	0207 - Indpur	222	24	198	30
6	0208 - Bankura-I	150	13	137	21
7	0209 - Bankura-II	154	10	144	13
8	0210 - Barjora	198	16	182	20
9	0211 - Sonamukhi	186	25	161	13
10	0212 - Patrasayer	160	9	151	9
11	0213 - Indus	131	2	129	7
12	0214 - Kotulpur	169	4	165	22
13	0215 - Jaypur	139	2	137	6
14	0216 - Vishnupur	161	14	147	23
15	0217 - Onda	291	20	271	27
16	0218 - Taldangra	145	4	141	24
17	0219 - Simlapal	202	11	191	46
18	0220 - Khatra	153	7	146	25
19	0221 - Hirbandh	121	5	116	31
20	0222 - Ranibundh	186	17	169	75
21	0223 - Raipur	205	8	197	64
22	0224 - Sarenga	166	13	153	43
Total :		3823	238	3585	602

Appendix VI - Village Directory

Summary showing number of villages not having Scheduled Tribes population

District : Bankura (339)

Sl. No.	Name of C.D. Block	Total villages	Uninhabited villages	Inhabited villages	Number of inhabited villages having no Scheduled Tribes population
1	2	3	4	5	6
1	0203 - Saltora	157	12	145	53
2	0204 - Mejhia	75	3	72	45
3	0205 - Gangajalghati	165	9	156	94
4	0206 - Chhatna	287	10	277	83
5	0207 - Indpur	222	24	198	82
6	0208 - Bankura-I	150	13	137	83
7	0209 - Bankura-II	154	10	144	93
8	0210 - Barjora	198	16	182	122
9	0211 - Sonamukhi	186	25	161	84
10	0212 - Patrasayer	160	9	151	89
11	0213 - Indus	131	2	129	72
12	0214 - Kotulpur	169	4	165	97
13	0215 - Jaypur	139	2	137	80
14	0216 - Vishnupur	161	14	147	52
15	0217 - Onda	291	20	271	138
16	0218 - Taldangra	145	4	141	38
17	0219 - Simlapal	202	11	191	54
18	0220 - Khatra	153	7	146	18
19	0221 - Hirbandh	121	5	116	10
20	0222 - Ranibundh	186	17	169	13
21	0223 - Raipur	205	8	197	23
22	0224 - Sarenga	166	13	153	31
Total :		3823	238	3585	1454

Appendix VIIA- Village Directory
List of Villages according to the proportion of the Scheduled Castes Population
to the Total Population by ranges

District :Bankura (339)

A - Scheduled Castes

Range of Scheduled Castes population (Percentages)	Location code number	Name of village
1	2	3
CD Block: Saltora(0203)		
Nil	325960	Bhadaspur
Nil	325964	Paharpur
Nil	325966	Lakshankata
Nil	325980	Rajpura
Nil	325981	Krishnapur
Nil	325987	Bagjata
Nil	325990	Chandbad
Nil	326000	Dahuka
Nil	326004	Bhuban Bandi
Nil	326013	Hirerban
Nil	326023	Bhur Kunda Thol
Nil	326026	Siakuldoba
Nil	326028	Gonsai Dihi
Nil	326029	Lalitakuri
Nil	326033	Dulaltara
Nil	326036	Ramjibanpur
Nil	326049	Bamnishala
Nil	326051	Simladihi
Nil	326054	Fatepur
Nil	326055	Amjhor
Nil	326061	Sebapur
Nil	326082	Manipur
Nil	326084	Majura Kundi
Nil	326095	Jadabpur
Nil	326097	Madhabpur
Nil	326105	Khatmara
Less than 5	325959	Binodpur
Less than 5	325991	Chaukhuri
Less than 5	325996	Saheb Danga
Less than 5	326035	Sat Deuli
Less than 5	326053	Jahur Bana
Less than 5	326107	Netkamla
5 - 10	325969	Mahisaradi
5 - 10	325975	Dighit
5 - 10	326006	Swatiwakuri
5 - 10	326022	Ranipur
5 - 10	326034	Tentul Tikri
5 - 10	326070	Chhata Pathar
5 - 10	326081	Ranipur
5 - 10	326083	Tilabaid
5 - 10	326085	Raj Bandh
5 - 10	326093	Lechhera
5 - 10	326094	Adhuri
5 - 10	326104	Dhapali
11 - 20	325958	Bhaluka
11 - 20	325962	Udaypur
11 - 20	325970	Ituri
11 - 20	325971	Shirpuranpur

11 - 20	326002	Kastara
11 - 20	326007	Harakbad
11 - 20	326009	Ilam Bazar
11 - 20	326020	Beltikri
11 - 20	326040	Thana Dumar
11 - 20	326047	Krishnapur
11 - 20	326050	Kharbana
11 - 20	326056	Murlu
11 - 20	326057	Shiarbedia
11 - 20	326060	Ledapalash
11 - 20	326072	Pirrabaid Dholar Bandh
11 - 20	326073	Alunia
11 - 20	326087	Belebad
11 - 20	326090	Chaubata
11 - 20	326091	Gogra
21 - 30	325952	Shirpurnama
21 - 30	325954	Kalakundi
21 - 30	325957	Tiluri
21 - 30	325961	Bhadaspur Khas
21 - 30	325993	Majit
21 - 30	326001	Kamalhir
21 - 30	326017	Chandipur
21 - 30	326037	Pabra
21 - 30	326041	Beriathol
21 - 30	326042	Patdoha
21 - 30	326043	Niamatpur
21 - 30	326046	Pathardihi
21 - 30	326048	Dightor
21 - 30	326052	Baghadabar
21 - 30	326071	Khagra
21 - 30	326086	Moulahir
21 - 30	326100	Boja Pathar
31 - 40	325963	Kashihir
31 - 40	325968	Chhatinbaid
31 - 40	325977	Tentularakh
31 - 40	325992	Singhir
31 - 40	325998	Shalchur
31 - 40	326003	Rangamatia
31 - 40	326005	Kendana
31 - 40	326021	Dubrajpur
31 - 40	326032	Dhekia
31 - 40	326068	Raghunath Chak
31 - 40	326069	Rampur
31 - 40	326096	Haroka
31 - 40	326102	Barkona
31 - 40	326103	Lakshmanpur
41 - 50	325953	Balarampur
41 - 50	325955	Nabagram
41 - 50	325967	Maldihi
41 - 50	325978	Sabur Bandh
41 - 50	325979	Keshar Kundi
41 - 50	325982	Iswarda
41 - 50	325999	Salma
41 - 50	326014	Pagarbari
41 - 50	326015	Behari
41 - 50	326018	Mutukbani

41 - 50	326019	Chuaberia
41 - 50	326059	Saltora
41 - 50	326074	Shalroha
41 - 50	326075	Belekuri
41 - 50	326076	Nimra
41 - 50	326088	Kanuri
51 - 75	325974	Paharbera
51 - 75	325976	Salbeda
51 - 75	325984	Bamantora
51 - 75	325985	Kujkuria
51 - 75	325986	Anandapur
51 - 75	325988	Kukhrakuri
51 - 75	326010	Barasal
51 - 75	326011	Rautara
51 - 75	326012	Kechka
51 - 75	326030	Ranjitpur
51 - 75	326031	Pabayan
51 - 75	326039	Chak Paruri
51 - 75	326044	Bishjor
51 - 75	326058	Jhanka
51 - 75	326063	Shyampur
51 - 75	326065	Binoddihi
51 - 75	326066	Dhatla
51 - 75	326092	Latulia
51 - 75	326108	Chandra
76 and above	325956	Bagulia
76 and above	325972	Bharatpur
76 and above	325973	Chakbaga
76 and above	325983	Narayanpur
76 and above	325995	Bakulia
76 and above	326008	Bhangucha
76 and above	326062	Mauchuria
76 and above	326064	Telidih
76 and above	326067	Bansh Ketia
76 and above	326077	Demramol
76 and above	326078	Katabaid
76 and above	326079	Sukabad
76 and above	326080	Damodarpur
76 and above	326089	Got
76 and above	326098	Kultuka
76 and above	326106	Karkata

CD Block: Mejhia(0204)

Nil	326113	Benakanali
Nil	326114	Bhului
Nil	326141	Matabel
Nil	326152	Raydi
Nil	326158	Benagarya
Nil	326169	Murra
Nil	326175	Purbator
Nil	326176	Janakpur
5 - 10	326124	Mohana
5 - 10	326129	Dhandora
5 - 10	326147	Benathol
5 - 10	326155	Sitarampur
11 - 20	326123	Jugibag
11 - 20	326127	Lakshmanbandi

11 - 20	326160	Parulia
11 - 20	326162	Palashi
21 - 30	326110	Kalidaspur
21 - 30	326119	Jemua
21 - 30	326130	Kansara
21 - 30	326131	Duburia
21 - 30	326134	Kustor
21 - 30	326137	Kanshai
21 - 30	326143	Tarapur
21 - 30	326144	Gopalganja
21 - 30	326145	Mejhia
21 - 30	326146	Indara
21 - 30	326156	Ranipur
21 - 30	326178	Japamali
21 - 30	326180	Jangpur
21 - 30	326181	Banjora
31 - 40	326109	Bhara
31 - 40	326111	Kalikapur
31 - 40	326116	Gopalpur
31 - 40	326117	Shyamapur
31 - 40	326118	Parbatipur
31 - 40	326120	Kshiraitor
31 - 40	326163	Ikra
31 - 40	326166	Mochrakend
31 - 40	326170	Purunia
31 - 40	326173	Ramchandrapur
41 - 50	326115	Arddhagram
41 - 50	326121	Ghusra
41 - 50	326122	Jot-Sriram
41 - 50	326125	Tegharia
41 - 50	326128	Khaerbani
41 - 50	326138	Anandapur
41 - 50	326142	Chuaberia
41 - 50	326159	Ramkrishnapur
41 - 50	326164	Jamkuri
41 - 50	326182	Jalanpur
51 - 75	326126	Jorsa
51 - 75	326132	Pairasol
51 - 75	326149	Jujghati
51 - 75	326154	Natshala
51 - 75	326161	Kendut
51 - 75	326165	Nandanpur
51 - 75	326167	Bharra
51 - 75	326174	Debagram
51 - 75	326177	Dighalgram
51 - 75	326179	Sarama
76 and above	326112	Banskunri
76 and above	326133	Benabad
76 and above	326135	Ramlalpur
76 and above	326139	Shyampur
76 and above	326140	Bhabanipur
76 and above	326148	Maduarchak
76 and above	326150	Nabashan
76 and above	326151	Moshnekonda
76 and above	326153	Shaltora
76 and above	326157	Mukundapur

76 and above	326168	Telenda
76 and above	326172	Damodar Mohan
CD Block: Gangajalghati(0205)		
Nil	326198	Adwitpur
Nil	326219	Damra
Nil	326227	Gobindapurbaid
Nil	326242	Paramanik Kunri
Nil	326243	Chak Ranga Metya
Nil	326256	Banka Jura
Nil	326261	Chhola Baid
Nil	326263	Shua Basa
Nil	326280	Pankua
Nil	326325	Asan Chua
Nil	326341	Menjua
Nil	326343	Srirampur
Less than 5	326193	Palajuria
Less than 5	326249	Sidara
Less than 5	326260	Bamundiha
Less than 5	326265	Ita Dangra
Less than 5	326304	Kallapur
5 - 10	326211	Pheguasol
5 - 10	326348	Arbetal
11 - 20	326189	Barasal Srirampur
11 - 20	326190	Bara Lachhipur
11 - 20	326192	Lalpur Bara
11 - 20	326221	Madanpur
11 - 20	326225	Deuli
11 - 20	326231	Beldanga
11 - 20	326255	Khajuri
11 - 20	326267	Garjuria
11 - 20	326269	Bhakta Band
11 - 20	326270	Jam Bedy
11 - 20	326297	Kot Madan Mohanpur
11 - 20	326305	Ramnagar
11 - 20	326313	Birra
11 - 20	326316	Gopalpur
11 - 20	326326	Arjunpur
11 - 20	326336	Gopinathpur
11 - 20	326338	Tentulia Danga
11 - 20	326345	Bhaluka Pahari
11 - 20	326346	Bayer Mara
21 - 30	326186	Kamalpur
21 - 30	326187	Ratanpur
21 - 30	326199	Srichandrapur
21 - 30	326200	Ghanashyampur
21 - 30	326208	Sibipara
21 - 30	326209	Sarangapur
21 - 30	326210	Bankdaha
21 - 30	326212	Hadalbani
21 - 30	326217	Nidhirampur
21 - 30	326222	Gopinathpur
21 - 30	326224	Nandanpur
21 - 30	326230	Bara Kumira
21 - 30	326239	Raidihi
21 - 30	326240	Jenadihi
21 - 30	326244	Ranga Metya

21 - 30	326247	Rajamela
21 - 30	326248	Balikhun
21 - 30	326250	Lachhmanpur
21 - 30	326259	Nadihi
21 - 30	326266	Mallikdihi
21 - 30	326268	Ukhra Dihi
21 - 30	326275	Ranganathpur
21 - 30	326277	Gura Chhanda
21 - 30	326279	Khayer Bani
21 - 30	326281	Amjor
21 - 30	326290	Bhairabpur
21 - 30	326308	Sankarara
21 - 30	326311	Rampur
21 - 30	326317	Jambedyia
21 - 30	326319	Malkonra
21 - 30	326324	Arbat
21 - 30	326332	Pirrabani
21 - 30	326335	Kantabani
21 - 30	326344	Tilasuli
31 - 40	326185	Barasal
31 - 40	326188	Duberdanga
31 - 40	326195	Panktor
31 - 40	326197	Chausal
31 - 40	326204	Chaitanyapur
31 - 40	326238	Chururi
31 - 40	326241	Bishinda
31 - 40	326246	Kenthalya
31 - 40	326251	Bharadihi
31 - 40	326253	Sagarya
31 - 40	326254	Nutangram
31 - 40	326262	Hanri Bhanga
31 - 40	326264	Keshiara
31 - 40	326282	Macha Parulia
31 - 40	326283	Gobinda Dham
31 - 40	326286	Ranbahal
31 - 40	326287	Selera
31 - 40	326288	Konra
31 - 40	326289	Maraya
31 - 40	326292	Gangajal Ghati
31 - 40	326296	Nabagram
31 - 40	326299	Subar Nator
31 - 40	326314	Jemua
31 - 40	326318	Bhiringi
31 - 40	326321	Dandulya
31 - 40	326328	Hare Krishnapur
31 - 40	326330	Atarya
31 - 40	326339	Shimlagar
31 - 40	326340	Bhatla Para
31 - 40	326347	Raniara
41 - 50	326202	Anandapur
41 - 50	326214	Machh Banda
41 - 50	326229	Ban Ashuria
41 - 50	326232	Kusthalia
41 - 50	326236	Chhota Lalpur
41 - 50	326272	Taljhitka
41 - 50	326273	Lakhyara

41 - 50	326274	Ekchala
41 - 50	326285	Thumkonra
41 - 50	326295	Kenduadihi
41 - 50	326298	Kapishtha
41 - 50	326302	Salbedya
41 - 50	326310	Charadihi
41 - 50	326320	Barajuri
41 - 50	326322	Ramkanali
41 - 50	326327	Bihar Jurya
41 - 50	326331	Gobardhanpur
51 - 75	326184	Kali Pathar
51 - 75	326191	Rajarampur
51 - 75	326194	Dhabani
51 - 75	326201	Phuljam
51 - 75	326207	Nityanandapur
51 - 75	326213	Latiabani
51 - 75	326215	Benagari
51 - 75	326216	Durlabhpur
51 - 75	326220	Pachamba
51 - 75	326223	Dumuria
51 - 75	326233	Narayanpur
51 - 75	326284	Mautara
51 - 75	326291	Mandi
51 - 75	326293	Belarmari
51 - 75	326294	Chhota Kumira
51 - 75	326301	Saltora
51 - 75	326306	Suarara
51 - 75	326309	Brahmanara
51 - 75	326315	Balijora
51 - 75	326323	Kenduabari
51 - 75	326329	Brindabanpur
51 - 75	326342	Abhirampur
76 and above	326196	Basudebpur
76 and above	326205	Dethol
76 and above	326206	Chandipur
76 and above	326218	Kudra
76 and above	326226	Bhalukathol
76 and above	326234	Sudarshanpur
76 and above	326235	Kalipur
76 and above	326245	Kelai
76 and above	326257	Jamshala
76 and above	326258	Chhota Lachhipur
76 and above	326276	Mukunda Pur
76 and above	326278	Amala Dihi
76 and above	326303	Madhabpur
76 and above	326307	Radhashyampur
76 and above	326334	Radha Krishnapur

CD Block: Chhatna(0206)

Nil	326365	Rampur
Nil	326372	Radhaballavpur
Nil	326375	Jhikuria
Nil	326378	Khaerbani
Nil	326382	Burat
Nil	326384	Benagaria
Nil	326386	Deulbhira
Nil	326389	Kalipahari

Nil	326392	Dhatla
Nil	326398	Sihikapahari
Nil	326400	Tilna
Nil	326406	Karrasol
Nil	326422	Hatia Shora
Nil	326423	Jai Nagar
Nil	326427	Phapsa
Nil	326432	Siuli Bana
Nil	326439	Bishkodar
Nil	326442	Nangla
Nil	326444	Gidhuria
Nil	326449	Karra
Nil	326451	Hari Bandi
Nil	326452	Mirga
Nil	326454	Sarberia
Nil	326467	Pinashgarya
Nil	326472	Chowghara
Nil	326480	Musibdihi
Nil	326494	Ranagora
Nil	326496	Bikpur
Nil	326499	Rajadal
Nil	326509	Gursagra
Nil	326511	Guniada
Nil	326515	Parashibana
Nil	326518	Barshi
Nil	326522	Singergara
Nil	326523	Karkari
Nil	326524	Chhopenia
Nil	326525	Satkhulia
Nil	326530	Dhengagora
Nil	326533	Dhagara
Nil	326534	Meghakata
Nil	326536	Siulibana
Nil	326538	Garbana
Nil	326539	Chholagara
Nil	326545	Banksimul
Nil	326550	Baksi Bandh
Nil	326556	Sanotalpara
Nil	326563	Khobradihi
Nil	326579	Jatyardihi
Nil	326587	Mahisha Danga
Nil	326589	Rahir
Nil	326590	Kapasberia
Nil	326605	Buripara
Nil	326607	Daldali
Nil	326615	Gobindapur
Nil	326624	Lakshmanpur
Nil	326625	Radha Nagar
Nil	326627	Kharakpur
Less than 5	326357	Kuladabar
Less than 5	326377	Murgathol
Less than 5	326387	Paarashia
Less than 5	326407	Gopalpur
Less than 5	326414	Kendua
Less than 5	326437	Shushunia
Less than 5	326466	Banagram

Less than 5	326512	Malbedya
Less than 5	326513	Harakbedya
Less than 5	326516	Jamdoba
Less than 5	326519	Dumda
Less than 5	326547	Rangametia
Less than 5	326585	Masthol
Less than 5	326603	Jambani
Less than 5	326623	Banpusra
5 - 10	326388	Gopinathpur
5 - 10	326419	Macha Baid
5 - 10	326421	Jirra Kelai
5 - 10	326434	Gohal Danga
5 - 10	326445	Jaljalja Banshol
5 - 10	326487	Dalpur
5 - 10	326501	Murgabani
5 - 10	326514	Kelai
5 - 10	326521	Katharia
5 - 10	326551	Mahes Khapuri
5 - 10	326581	Rampur
5 - 10	326584	Hetyatora
5 - 10	326598	Karkari
5 - 10	326613	Tisra
5 - 10	326620	Kendsaer
5 - 10	326621	Nisehintapur
5 - 10	326632	Sarenga Phulberia
11 - 20	326356	Jamthol
11 - 20	326362	Bhelani
11 - 20	326367	Upargara
11 - 20	326369	Gopinathdihi
11 - 20	326376	Ampahari
11 - 20	326380	Chandra
11 - 20	326383	Jorhira
11 - 20	326385	Arajuri
11 - 20	326390	Garra
11 - 20	326397	Tulsa
11 - 20	326402	Ethani
11 - 20	326405	Enari
11 - 20	326408	Haridihi
11 - 20	326409	Kalipur
11 - 20	326411	Parulia
11 - 20	326424	Shushunia Jamthol
11 - 20	326429	Bagdiha
11 - 20	326431	Hapania
11 - 20	326441	Pahar Bedia
11 - 20	326455	Pathardiha
11 - 20	326469	Dubrajpur
11 - 20	326481	Lohagar
11 - 20	326482	Benagaria
11 - 20	326483	Kalpathar
11 - 20	326484	Ghoshergan
11 - 20	326486	Hans Pahari
11 - 20	326497	Kanki
11 - 20	326504	Bindajam
11 - 20	326505	Barabanagram
11 - 20	326541	Alutia
11 - 20	326544	Patjuri Agaya

11 - 20	326549	Chinabari
11 - 20	326553	Maheshana
11 - 20	326559	Khaebani
11 - 20	326580	Suribedia
11 - 20	326588	Subarda
11 - 20	326600	Deul Bherya
11 - 20	326614	Kelaibad
11 - 20	326631	Panjan Pahari
11 - 20	326635	Kanudih
21 - 30	326351	Gairaabad
21 - 30	326352	Jorthol
21 - 30	326355	Jalhari
21 - 30	326360	Kumirdoha
21 - 30	326394	Kaminbedya
21 - 30	326399	Hatjor
21 - 30	326404	Besara
21 - 30	326430	Ramnathpur
21 - 30	326443	Bharatpur
21 - 30	326447	Chamkara
21 - 30	326448	Basulibandh
21 - 30	326456	Mujra Kundi
21 - 30	326457	Jamdahari
21 - 30	326458	Barbakra
21 - 30	326460	Lakshminarayanpur
21 - 30	326461	Kantasol
21 - 30	326462	Kamarkuli
21 - 30	326478	Dhengkend
21 - 30	326485	Kharbana
21 - 30	326489	Shuara Bakra
21 - 30	326495	Palshara
21 - 30	326500	Bangaon
21 - 30	326503	Bandayagal
21 - 30	326526	Anturi Bana
21 - 30	326532	Baghmara
21 - 30	326535	Bijpur
21 - 30	326537	Amakunda
21 - 30	326542	Palla
21 - 30	326548	Kamalpur
21 - 30	326552	Chaintor
21 - 30	326562	Amalata
21 - 30	326565	Shalchura
21 - 30	326566	Simla
21 - 30	326582	Banagram
21 - 30	326592	Metyala
21 - 30	326593	Phul Kusuma
21 - 30	326601	Gara
21 - 30	326612	Saparda
21 - 30	326622	Lari
21 - 30	326630	Niasa
31 - 40	326358	Sanpura
31 - 40	326359	Narashol
31 - 40	326366	Khabanigoparpur
31 - 40	326368	Taljharia
31 - 40	326373	Sidhaberia
31 - 40	326374	Namabad
31 - 40	326379	Jirra

31 - 40	326391	Rangametya
31 - 40	326393	Dubra
31 - 40	326401	Simulberya
31 - 40	326416	Penchasimul
31 - 40	326418	Banjurya
31 - 40	326435	Pahar Ghata
31 - 40	326446	Agaya
31 - 40	326464	Gurputa
31 - 40	326470	Bamankuli
31 - 40	326475	Jhagrapur
31 - 40	326477	Brajamohanpur
31 - 40	326502	Arra
31 - 40	326506	Khudrabanagram
31 - 40	326517	Mangalda
31 - 40	326527	Jamtara
31 - 40	326529	Aljhara
31 - 40	326543	Bahara
31 - 40	326560	Antkuria
31 - 40	326567	Nekra Kunda
31 - 40	326568	Chhata Pathar
31 - 40	326569	Baliguma
31 - 40	326571	Pitha Bad
31 - 40	326572	Shaldiha
31 - 40	326574	Hanulia
31 - 40	326577	Khirpai
31 - 40	326591	Haridi
31 - 40	326608	Teghori
31 - 40	326610	Jagannathpur
31 - 40	326618	Danmari
41 - 50	326349	Bankati
41 - 50	326350	Asurabad
41 - 50	326395	Sihika
41 - 50	326410	Jhunjka
41 - 50	326426	Metela
41 - 50	326428	Kulyara
41 - 50	326450	Beliara
41 - 50	326459	Khaira Kanali
41 - 50	326473	Panchpukhuria
41 - 50	326476	Bhalai Diha
41 - 50	326490	Balarampur
41 - 50	326498	Malpara
41 - 50	326508	Amdiha
41 - 50	326520	Tilajuri
41 - 50	326528	Bankati
41 - 50	326554	Bhunya Pura
41 - 50	326555	Budhanpur
41 - 50	326561	Upar Dihi
41 - 50	326564	Mantumura
41 - 50	326573	Bhandar Ber
41 - 50	326578	Khirshol
41 - 50	326586	Keshra
41 - 50	326595	Painsabad
41 - 50	326597	Nabagram
41 - 50	326616	Bhimpur
41 - 50	326628	Shunri Chitra
51 - 75	326354	Phulberya

51 - 75	326371	Bhabanipur
51 - 75	326396	Mayragarya
51 - 75	326403	Saluni
51 - 75	326412	Hausibad
51 - 75	326413	Majhidi
51 - 75	326420	Shirpura
51 - 75	326438	Chhata Tala
51 - 75	326440	Shushunia Parasibana
51 - 75	326453	Shiuligarya
51 - 75	326463	Kuludihi
51 - 75	326465	Kallaiberia
51 - 75	326468	Ghoramuli
51 - 75	326471	Mandashpara
51 - 75	326479	Ghar Mora
51 - 75	326488	Dumdumi
51 - 75	326491	Siuli Pahari
51 - 75	326492	Shukuni Bansa
51 - 75	326507	Goyal Danga
51 - 75	326531	Nanduara
51 - 75	326546	Kunkhri Basa
51 - 75	326558	Chaka
51 - 75	326575	Lakshmishol
51 - 75	326594	Bahirdya
51 - 75	326596	Nawada
51 - 75	326599	Jambede
51 - 75	326602	Kanta Pahari
51 - 75	326609	Bagjuri
51 - 75	326619	Ghologore
51 - 75	326626	Kadra
76 and above	326353	Kendbede
76 and above	326361	Gailabad
76 and above	326370	Dhaban
76 and above	326415	Tentul Beria
76 and above	326417	Jiadoba
76 and above	326433	Shushunia Pahar
76 and above	326436	Nama Shushunia
76 and above	326474	Janarddanpur
76 and above	326493	Bindna
76 and above	326510	Narasinhapur
76 and above	326557	Panjangara
76 and above	326576	Chaktamakgara
76 and above	326583	Bandardihi
76 and above	326611	Pathan Berya
76 and above	326629	Nuniadihi
76 and above	326634	Noadihi

CD Block: Indpur(0207)

Nil	326639	Kalipahari
Nil	326640	Narasing Dhara
Nil	326641	Salukdanga
Nil	326642	Bhabrigara
Nil	326643	Niyasa
Nil	326644	Nutandihi
Nil	326646	Bhutargara
Nil	326647	Bhalukchal
Nil	326652	Bangram
Nil	326656	Radhanagar

Nil	326670	Dakshinkendbana
Nil	326672	Kalachandpur
Nil	326673	Sialia
Nil	326680	Kendbanadhagra
Nil	326687	Dakshinasanbani
Nil	326695	Gandlugara
Nil	326697	Bhalukbasa
Nil	326708	Benahar
Nil	326712	Nekrakonda
Nil	326798	Chhotakeehanda
Nil	326799	Raghunathpur
Nil	326800	Harishchandrapur
Nil	326819	Sirishganjal
Nil	326820	Gosainhir
Nil	326831	Shibarampur
Nil	326832	Salgerya
Nil	326834	Karkota
Nil	326853	Nischintapur
Nil	326854	Binodpur
Nil	326855	Kurusthalia
Less than 5	326659	Gilirbona
Less than 5	326692	Kelera
Less than 5	326703	Dakshin Kamalpur
Less than 5	326804	Upargeryakula
Less than 5	326816	Gangpur
Less than 5	326840	Dhuniagar
5 - 10	326637	Uttar Kendbana
5 - 10	326650	Ambedya
5 - 10	326663	Kumir Pathar
5 - 10	326666	Saerdi
5 - 10	326836	Rautara
11 - 20	326655	Satami
11 - 20	326657	Dubrajpur
11 - 20	326674	Belut
11 - 20	326679	Pabra
11 - 20	326685	Ghusikdanga
11 - 20	326693	Maitydubrajpur
11 - 20	326696	Padulara
11 - 20	326700	Bamni
11 - 20	326729	Shaluka
11 - 20	326732	Bandeuli
11 - 20	326738	Banshidihi
11 - 20	326807	Kurpa
11 - 20	326814	Kalpathar
11 - 20	326838	Maishdabra
11 - 20	326839	Gaurbazar
11 - 20	326851	Jugibaid
11 - 20	326857	Patijanara
11 - 20	326858	Kuchaipal
21 - 30	326649	Uttarpairachali
21 - 30	326654	Beliagara
21 - 30	326667	Kajal Kura
21 - 30	326668	Purulia
21 - 30	326669	Surulia
21 - 30	326676	Brahmandiha
21 - 30	326677	Tungi

21 - 30	326683	Gabrasol
21 - 30	326688	Balarampur
21 - 30	326690	Kamlabad
21 - 30	326699	Khatgram
21 - 30	326706	Bhutama
21 - 30	326736	Nadusenara
21 - 30	326741	Jiarda
21 - 30	326792	Botkula
21 - 30	326808	Gunnath
21 - 30	326835	Gharpathar
21 - 30	326841	Jhaktor
21 - 30	326842	Dumutor
21 - 30	326846	Rampur
21 - 30	326850	Araldih
31 - 40	326653	Hatgram
31 - 40	326660	Ahanda
31 - 40	326675	Natherdanga
31 - 40	326684	Gopaldi
31 - 40	326691	Gottarya
31 - 40	326707	Phulkusma
31 - 40	326726	Baga
31 - 40	326727	Niasha
31 - 40	326730	Kendbana
31 - 40	326734	Kadamdeuli
31 - 40	326759	Chhatrabad
31 - 40	326766	Dhobagere
31 - 40	326776	Nayekhir
31 - 40	326782	Dharampur
31 - 40	326788	Bheduasol
31 - 40	326795	Mauladanga
31 - 40	326797	Uparkechanda
31 - 40	326802	Dhansantra
31 - 40	326803	Nayada
31 - 40	326810	Tentulia
31 - 40	326811	Brajarajpur
31 - 40	326815	Kaliapathar
31 - 40	326821	Baurisol
31 - 40	326826	Maukuri
31 - 40	326844	Khapkata
31 - 40	326847	Arabari
31 - 40	326849	Jharia
31 - 40	326852	Chhatapur
41 - 50	326658	Raghudih
41 - 50	326661	Uttar Asanbani
41 - 50	326682	Barajorda
41 - 50	326689	Patirdang
41 - 50	326710	Sonardanga
41 - 50	326713	Dakshin Pairachali
41 - 50	326719	Patharkhuniya
41 - 50	326728	Jambedy
41 - 50	326743	Erodih
41 - 50	326749	Hitashi
41 - 50	326755	Jirra
41 - 50	326783	Paharpur
41 - 50	326789	Dangarampur
41 - 50	326791	Bankata

41 - 50	326793	Goaladanga
41 - 50	326822	Alijhar
41 - 50	326824	Bhatra
41 - 50	326827	Benageria
41 - 50	326845	Pathrator
41 - 50	326848	Kurkutia
51 - 75	326645	Jagatpur
51 - 75	326681	Petardi
51 - 75	326686	Chaukighata
51 - 75	326694	Salanpur
51 - 75	326698	Karamkhola Kalachandpur
51 - 75	326702	Junbedya
51 - 75	326705	Chandra
51 - 75	326714	Kaliapathar
51 - 75	326716	Rajudi
51 - 75	326717	Raghunathpur
51 - 75	326718	Garduara
51 - 75	326720	Kurchibedya
51 - 75	326722	Danga
51 - 75	326723	Panjangara
51 - 75	326737	Hetyapathar
51 - 75	326740	Nishchintapur
51 - 75	326744	Tunamara
51 - 75	326750	Hannya
51 - 75	326752	Puara
51 - 75	326756	Chakaltor
51 - 75	326757	Siromanipur
51 - 75	326758	Kantakuli
51 - 75	326770	Maheshpur
51 - 75	326771	Deul Bhira
51 - 75	326774	Gokulnagar
51 - 75	326775	Damodarpur
51 - 75	326777	Indpur
51 - 75	326779	Banshi
51 - 75	326790	Golakpur
51 - 75	326794	Jugda
51 - 75	326796	Gobindapur
51 - 75	326805	Shalkap
51 - 75	326809	Madunia
51 - 75	326828	Atbhaichandi
51 - 75	326830	Geriakola
51 - 75	326843	Khirpai
51 - 75	326856	Gosainijanara
76 and above	326648	Chaka
76 and above	326709	Uttarkamalpur
76 and above	326715	Belaruma
76 and above	326721	Ghutia
76 and above	326724	Birchandrapur
76 and above	326725	Chhelebad
76 and above	326739	Kharakanali
76 and above	326742	Banshketya
76 and above	326745	Chakaltasahar
76 and above	326746	Panchpukhuria
76 and above	326747	Churamanipur
76 and above	326748	Jagatdeuli
76 and above	326751	Deghariardihi

76 and above	326753	Chaitandihi
76 and above	326754	Mukhutidi
76 and above	326760	Amdanga
76 and above	326761	Depaharihannyagara
76 and above	326762	Krishnanagar
76 and above	326763	Niamatpur
76 and above	326765	Bagdiha
76 and above	326768	Nuniabad
76 and above	326769	Purushottampur
76 and above	326772	Bajora
76 and above	326778	Bhaluka
76 and above	326780	Chakadoba
76 and above	326785	Bholarkhap
76 and above	326786	Menjua
76 and above	326787	Sankra
76 and above	326806	Ramchandrapur
76 and above	326817	Marlu
76 and above	326823	Harishchandrapur
76 and above	326825	Tarkajor
76 and above	326829	Chaurabad

CD Block: Bankura-I(0208)

Nil	326861	Dhobargram
Nil	326862	Tant Kanali
Nil	326863	Hare Krishnapur
Nil	326865	Kasiadoba
Nil	326874	Jirabad
Nil	326876	Jamaradihi
Nil	326877	Ghughujan
Nil	326902	Kamlagara
Nil	326913	Bhalukbasa
Nil	326915	Anandapur
Nil	326928	Dinargan
Nil	326937	Siarbada
Nil	326961	Supurdihi
Nil	326962	Golamitara
Nil	326964	Harumalliker Bankata
Nil	326971	Bhikurdihi
Nil	326972	Kankradihi
Nil	326973	Jethia
Nil	326974	Dulalpur
Nil	326981	Sibrampur
Nil	326982	Uparsol
Less than 5	326869	Beharadihi
Less than 5	326870	Nawdi
Less than 5	326897	Ramnagar
Less than 5	326935	Kumidya
Less than 5	326956	Dubraji
Less than 5	326979	Makarkendi
Less than 5	327008	Bolara
5 - 10	326872	Badulara
5 - 10	326881	Damragaria
5 - 10	326983	Dakshinbankati
5 - 10	326995	Jambuni
11 - 20	326860	Achuri
11 - 20	326866	Nidaya
11 - 20	326878	Jalhari

11 - 20	326882	Darpanagar
11 - 20	326894	Radhakantapur
11 - 20	326895	Badra
11 - 20	326901	Dhulidihi
11 - 20	326929	Ekaira
11 - 20	326933	Batdeuli
11 - 20	326946	Pura Mouli
11 - 20	326965	Deba
11 - 20	326968	Chhatar Dihi
11 - 20	326969	Nutangaon
21 - 30	326859	Gauripur
21 - 30	326868	Debipur
21 - 30	326880	Kapistha
21 - 30	326893	Kenjakura
21 - 30	326898	Molbana
21 - 30	326916	Kustara
21 - 30	326918	Nekragaria
21 - 30	326948	Chelema
21 - 30	326957	Helna
21 - 30	326978	Jharia
21 - 30	327001	Dabra
21 - 30	327003	Rasunkur
21 - 30	327006	Barut
31 - 40	326864	Dhul Kumari
31 - 40	326873	Sanaband
31 - 40	326884	Uriama
31 - 40	326885	Dupsara
31 - 40	326886	Pachirdang
31 - 40	326896	Matiakhola
31 - 40	326904	Rangametya
31 - 40	326906	Balia
31 - 40	326907	Jambedia
31 - 40	326910	Kasibedya
31 - 40	326914	Hetyasol
31 - 40	326921	Dhagara
31 - 40	326926	Fengabasa
31 - 40	326947	Dhobagaon
31 - 40	326993	Aralbanshi
31 - 40	326997	Dhaldanga
31 - 40	327004	Ailakundi (P)
41 - 50	326879	Uttarbankati
41 - 50	326890	Gopalpur
41 - 50	326909	Barabagan
41 - 50	326911	Baraleedya
41 - 50	326934	Purundihi
41 - 50	326967	Kaludihi
41 - 50	326987	Damodarpur
41 - 50	326994	Banshi
41 - 50	326999	Jagadalla
41 - 50	327000	Gobindapur
41 - 50	327002	Chinchura
51 - 75	326867	Papurdihi
51 - 75	326871	Balardihi
51 - 75	326888	Pathrabaid
51 - 75	326891	Manoharpur
51 - 75	326903	Kalpathar

51 - 75	326912	Chingra
51 - 75	326924	Chhendua
51 - 75	326927	Amlatara
51 - 75	326932	Kalabati
51 - 75	326938	Andharthaul
51 - 75	326942	Sunuk Pahari
51 - 75	326943	Jambani
51 - 75	326955	Shushunia
51 - 75	326958	Faguakanali
51 - 75	326976	Baindhka
51 - 75	326984	Patakhuri
51 - 75	326985	Nandigram
51 - 75	326986	Krishnanagar
51 - 75	326991	Manushmura
51 - 75	326992	Dadhimukha
51 - 75	326996	Patakala
51 - 75	327005	Kargahir
76 and above	326889	Bankata
76 and above	326892	Gosaindihi
76 and above	326900	Kantakuli
76 and above	326905	Basulitara
76 and above	326908	Poryasol
76 and above	326919	Patharkata
76 and above	326920	Gangtara
76 and above	326922	Banchingra
76 and above	326923	Nangalbera
76 and above	326925	Chamkara
76 and above	326930	Jun Kanali
76 and above	326939	Sutijor
76 and above	326940	Syamdanga
76 and above	326941	Ramjibanpur
76 and above	326945	Chikchika
76 and above	326949	Chalia Barkra
76 and above	326951	Sagunsara
76 and above	326952	Bhalukgezar
76 and above	326953	Syampur
76 and above	326954	Khap
76 and above	326959	Dumuria
76 and above	326960	Chaturdihi
76 and above	326963	Taribaterdihi
76 and above	326970	Paharia
76 and above	326975	Bhagabanpur
76 and above	326977	Bhaturi
76 and above	326980	Raj Kumar
76 and above	326989	Agaya
76 and above	326990	Manjura

CD Block: Bankura-II(0209)

Nil	327015	Dhan Simul
Nil	327024	Barachaka
Nil	327055	Jugsahar
Nil	327062	Ramdihi
Nil	327083	Doman Bandi
Nil	327095	Maukura
Nil	327100	Kamladanga
Nil	327110	Kunjaban
Nil	327113	Sankarpur

Nil	327121	Patradanaga
Nil	327130	Balarampur
Nil	327146	Rasiknagarapur
Nil	327158	Katapesia
Less than 5	327042	Gouranga Dihi
Less than 5	327093	Bagrakonda
5 - 10	327059	Keshra
5 - 10	327073	Asna
5 - 10	327128	Ailta
5 - 10	327152	Ainagobindapur
11 - 20	327009	Karanjora
11 - 20	327011	Kendbani
11 - 20	327019	Ladna
11 - 20	327021	Bagatapol
11 - 20	327026	Lakshmi Janardanpur
11 - 20	327027	Chhotachaka
11 - 20	327032	Man Kanali
11 - 20	327036	Gajarya Bari
11 - 20	327046	Bankati
11 - 20	327070	Sanbanda
11 - 20	327072	Bhedua
11 - 20	327074	Panchbaga
11 - 20	327084	Jagannath Bati
11 - 20	327086	Tilabedya
11 - 20	327088	Manoharpur
11 - 20	327092	Kanchanpur
11 - 20	327102	Katnar
11 - 20	327108	Uparnarra
11 - 20	327117	Emokundi
11 - 20	327118	Gopinathpur
11 - 20	327120	Nabanda
11 - 20	327129	Pratappur
11 - 20	327131	Sirsara
11 - 20	327133	Teleghra
11 - 20	327134	Bagneja
11 - 20	327147	Madlakamdebpur
11 - 20	327149	Kharigara
11 - 20	327150	Dhonara
11 - 20	327153	Mukundapur
21 - 30	327010	Lapuria
21 - 30	327020	Bhanga Hira
21 - 30	327022	Parasibad
21 - 30	327025	Shitladihi
21 - 30	327028	Sonarekh
21 - 30	327029	Magra
21 - 30	327033	Khirajuri
21 - 30	327034	Malin Dasi
21 - 30	327040	Sonadaha
21 - 30	327041	Kulpat Bankati
21 - 30	327048	Gaira
21 - 30	327050	Arjunpur
21 - 30	327052	Beldangra
21 - 30	327053	Kelebala
21 - 30	327057	Tantkanali
21 - 30	327060	Keshia
21 - 30	327061	Ladadihi

21 - 30	327066	Syamdaspur
21 - 30	327071	Salbani
21 - 30	327078	Mauladanga
21 - 30	327087	Raghunathpur
21 - 30	327090	Radhanagar
21 - 30	327096	Kulmura
21 - 30	327098	Pashchim Ratanpur
21 - 30	327099	Kadmaghati
21 - 30	327103	Chapatara
21 - 30	327114	Kherosol
21 - 30	327119	Banhambirpur
21 - 30	327135	Sibrampur
21 - 30	327136	Brindabanpur
21 - 30	327138	Uparbanda
21 - 30	327141	Agayanandanpur
21 - 30	327144	Kaljuri
21 - 30	327151	Chhirabasta
21 - 30	327156	Khemua
21 - 30	327157	Goalhati
21 - 30	327162	Maithagopinathpur
31 - 40	327014	Mamurjuri
31 - 40	327023	Baikunthapur
31 - 40	327049	Khejur Bedyā
31 - 40	327056	Shitladihi
31 - 40	327064	Ekteswar
31 - 40	327075	Badra
31 - 40	327080	Mithila
31 - 40	327082	Bikna
31 - 40	327091	Purandarapur
31 - 40	327111	Bhedua Purusottampur
31 - 40	327116	Rampur
31 - 40	327122	Narra
31 - 40	327140	Belbuni
31 - 40	327142	Khayerkanali
31 - 40	327159	Kodalia
31 - 40	327160	Kalaberia
31 - 40	327161	Banmadhabpur
41 - 50	327030	Sonamui
41 - 50	327045	Bankata
41 - 50	327051	Upar Dihi
41 - 50	327065	Sankarhati
41 - 50	327068	Bhuj Sohar
41 - 50	327069	Bejgram
41 - 50	327076	Junbede
41 - 50	327079	Kesekol
41 - 50	327081	Mobarakpur
41 - 50	327104	Sendra
41 - 50	327115	Chhatar Kanali
41 - 50	327155	Kushtia
51 - 75	327013	Kantabani
51 - 75	327035	Ray Band
51 - 75	327038	Radharamanpur
51 - 75	327039	Barakalajharia
51 - 75	327058	Hariyargara
51 - 75	327063	Garerban
51 - 75	327067	Bhadul

51 - 75	327077	Gopalpur
51 - 75	327085	Kumaria
51 - 75	327094	Bahadurpur
51 - 75	327101	Kuraria
51 - 75	327105	Akurabad
51 - 75	327106	Taldanga
51 - 75	327112	Puramauna
51 - 75	327123	Nabagram
51 - 75	327125	Adra
51 - 75	327126	Banki
51 - 75	327154	Baramasia
76 and above	327012	Dulal Kundi
76 and above	327031	Garakusum
76 and above	327037	Chhota Kalajharia
76 and above	327047	Duyaranda
76 and above	327089	Mohanpur
76 and above	327097	Dhanaisuli
76 and above	327107	Agra
76 and above	327127	Matranga
76 and above	327132	Munipur
76 and above	327137	Churamanipur
76 and above	327143	Kalaphar
76 and above	327148	Chingragoalasol

CD Block: Barjora(0210)

Nil	327183	Pathrajuri
Nil	327207	Ronalejora
Nil	327208	Shyampur
Nil	327223	Palashbani
Nil	327227	Kusumgarya
Nil	327240	Managram
Nil	327241	Dewangarya
Nil	327249	Arjuni
Nil	327257	Shushunia
Nil	327287	Samantamara
Nil	327296	Ekarya
Nil	327308	Talanda
Nil	327309	Nabasan
Nil	327318	Sirsa
Nil	327321	Ramharipur
Nil	327330	Swargabati
Nil	327334	Shyamdaspur
Nil	327337	Bankurardanga
Nil	327341	Purushottampur
Nil	327357	Kantabeshe
Less than 5	327176	Nutangram
Less than 5	327244	Numuigarya
Less than 5	327311	Gobindapur
Less than 5	327317	Palsana
Less than 5	327331	Harishpur
5 - 10	327173	Tikargram
5 - 10	327242	Sarali
5 - 10	327252	Krishnabati
5 - 10	327279	Damodarpur
5 - 10	327326	Methena
5 - 10	327335	Amthia
5 - 10	327345	Bandarkoda

5 - 10	327350	Bhairabpur
5 - 10	327358	Nityanandapur
11 - 20	327163	Kuldiha
11 - 20	327164	Pingrui
11 - 20	327174	Chak Kulbana
11 - 20	327181	Kishoripur
11 - 20	327182	Jaysinghapur
11 - 20	327209	Bhagabanpur
11 - 20	327226	Chandai
11 - 20	327232	Rajprasadpur
11 - 20	327234	Kamala
11 - 20	327239	Mandarbani
11 - 20	327246	Gururbad
11 - 20	327251	Mahidhara
11 - 20	327259	Bishanpur
11 - 20	327268	Purunia
11 - 20	327281	Dangarpara
11 - 20	327282	Nutangram
11 - 20	327283	Bahadurpur
11 - 20	327284	Ratganj Madhabpur
11 - 20	327289	Ramchandrapur
11 - 20	327291	Kalberia
11 - 20	327294	Kururiya Balarampur
11 - 20	327325	Ladna
11 - 20	327327	Kushma
11 - 20	327328	Joytunga
11 - 20	327332	Gopinathpur
11 - 20	327355	Radhakantapur
21 - 30	327165	Napara
21 - 30	327172	Baguli
21 - 30	327175	Methyali
21 - 30	327177	Pratappur
21 - 30	327191	Chak Keshya
21 - 30	327193	Koch Kunda
21 - 30	327204	Dejuri
21 - 30	327206	Sonergram
21 - 30	327218	Pakhanna
21 - 30	327228	Tajpur Rampur
21 - 30	327265	Harekrishnapur
21 - 30	327271	Bahara Khuliya
21 - 30	327286	Kanchchhala
21 - 30	327293	Kururiya
21 - 30	327307	Sonagara
21 - 30	327316	Paschim Brindabanpur
21 - 30	327319	Saluka
21 - 30	327320	Jaykrishnapur Sarenga
21 - 30	327329	Chadanpur
21 - 30	327333	Brindabanpur
21 - 30	327348	Mathuraberia
21 - 30	327356	Srikrishnapur
31 - 40	327166	Tentulpoha
31 - 40	327167	Maliara
31 - 40	327168	Naricha
31 - 40	327178	Sitarampur
31 - 40	327179	Shalgara
31 - 40	327184	Kadasol

31 - 40	327185	Kamarsol
31 - 40	327190	Beleshola
31 - 40	327192	Shitla
31 - 40	327196	Manjmura
31 - 40	327198	Kanchanpur
31 - 40	327201	Khanrari
31 - 40	327202	Uara
31 - 40	327203	Deucha
31 - 40	327205	Birsinghapur
31 - 40	327212	Krishna Nagar
31 - 40	327221	Kamalpur
31 - 40	327225	Suratpur
31 - 40	327233	Bhairabpur (Paschim)
31 - 40	327238	Hatashuria
31 - 40	327248	Radhaballavpur
31 - 40	327262	Talanjuri
31 - 40	327266	Dadhimukha
31 - 40	327270	Lakshminarayanpur
31 - 40	327277	Nirisha
31 - 40	327278	Phulberya
31 - 40	327288	Dhabani
31 - 40	327298	Saragara
31 - 40	327300	Gadardihi
31 - 40	327310	Chhandar
31 - 40	327322	Bara Bendya
31 - 40	327323	Jorshal
31 - 40	327338	Belut
31 - 40	327342	Asansola
31 - 40	327349	Bhairabdanga
41 - 50	327171	Bara Pukhuria
41 - 50	327187	Saharjora
41 - 50	327214	Bamandihi
41 - 50	327219	Gopalpur
41 - 50	327222	Pakhanna Pratappur
41 - 50	327236	Hari Nagara
41 - 50	327247	Kotalpukur
41 - 50	327256	Payermohan
41 - 50	327263	Kanta Band
41 - 50	327285	Oltara
41 - 50	327305	Lalbazar
41 - 50	327312	Murakata
41 - 50	327313	Pataspur
41 - 50	327343	Muktapur
41 - 50	327344	Kodma
51 - 75	327170	Monohar
51 - 75	327180	Gokul Mathura
51 - 75	327189	Muktatar
51 - 75	327200	Dakaisini
51 - 75	327211	Paharpur
51 - 75	327215	Purakonda
51 - 75	327216	Tajpur
51 - 75	327217	Pakhanna Bhairabpur
51 - 75	327220	Radhakantapur
51 - 75	327230	Rajmadhabpur
51 - 75	327243	Madanhati
51 - 75	327253	Gour Mohanpur

51 - 75	327254	Naykona
51 - 75	327258	Sahebdih
51 - 75	327261	Harirampur
51 - 75	327267	Gopkande
51 - 75	327269	Sangrampur
51 - 75	327276	Dhwajamanipur
51 - 75	327280	Enayetpur
51 - 75	327290	Challa
51 - 75	327303	Gobindapur
51 - 75	327315	Chandaibot Ramchandrapur
51 - 75	327336	Gosainpur
51 - 75	327339	Saldanga
51 - 75	327340	Jagannathpur
51 - 75	327351	Rautara
51 - 75	327352	Barkura
51 - 75	327354	Rajmadhabpur
51 - 75	327359	Gangabandh
51 - 75	327360	Saulia
76 and above	327169	Bhabanipur
76 and above	327197	Monoharbati
76 and above	327199	Pabayan
76 and above	327213	Bilmalpur
76 and above	327224	Shitalpur
76 and above	327235	Basudebpur (Uttar)
76 and above	327250	Metia Narayanpur
76 and above	327260	Ashuria Madhabpur
76 and above	327264	Belianarayanpur
76 and above	327272	Gangadharpur
76 and above	327273	Kalpains
76 and above	327274	Banshol
76 and above	327295	Malkuriya
76 and above	327302	Birsingpur
76 and above	327304	Jharia
76 and above	327306	Kalla
76 and above	327314	Bhabarkola
76 and above	327324	Dhengkend
76 and above	327347	Benachapra
76 and above	327353	Mathuradanga

CD Block: Sonamukhi(0211)

Nil	327395	Radhakrishnapur
Nil	327398	Paschim Nandarampur
Nil	327428	Khausa
Nil	327430	Patsol
Nil	327437	Kesheshol
Nil	327450	Siltya (P)
Nil	327458	Dharmapur
Nil	327480	Ban Parulia
Nil	327487	Nischintapur
Nil	327529	Radhakrishnapur
Nil	327543	Rang Sayer
Nil	327547	Tulardihi
Nil	327548	Hurhurjangar
Less than 5	327447	Sonamukhi (P)
Less than 5	327546	Narayan Sundari
5 - 10	327393	Pear Bera
5 - 10	327421	Shalchaturia

5 - 10	327439	Churamanipur
5 - 10	327457	Amshol
5 - 10	327463	Rajgola
5 - 10	327519	Gopinathpur
5 - 10	327532	Krishnabati
11 - 20	327438	Khayrakure
11 - 20	327449	Salda
11 - 20	327456	Chaitanpur
11 - 20	327462	Goursunderpur
11 - 20	327481	Bneshe
11 - 20	327506	Shyamnagar
11 - 20	327521	Khag Baikunthapur
11 - 20	327540	Chakdhoyakure
21 - 30	327374	Bandi Rampur
21 - 30	327379	Manush Mari
21 - 30	327386	Chakai
21 - 30	327388	Merashol
21 - 30	327389	Harishchandrapur
21 - 30	327391	Radharamanpur
21 - 30	327396	Khidirpur
21 - 30	327405	Dubrajhati
21 - 30	327406	Shibdanga
21 - 30	327410	Birsingpur
21 - 30	327414	Palshare
21 - 30	327431	Ratnapur
21 - 30	327441	Kalyanpur
21 - 30	327451	Rautara
21 - 30	327465	Gopikantapur
21 - 30	327471	Radha Mohanpur
21 - 30	327476	Purba Patrahati
21 - 30	327482	Rajda
21 - 30	327494	Isabpur
21 - 30	327504	Panasol
21 - 30	327511	Baharpur
21 - 30	327520	Kanaipur
21 - 30	327539	Rani Bandh
21 - 30	327541	Gopinathpur
31 - 40	327367	Alampur
31 - 40	327372	Ranga Matiya
31 - 40	327373	Nabagram
31 - 40	327392	Ulai
31 - 40	327394	Prayagpur
31 - 40	327400	Kubir Bandh
31 - 40	327402	Chaulya
31 - 40	327415	Aligang
31 - 40	327429	Jashra
31 - 40	327453	Mahespur (P)
31 - 40	327454	Madanmohanpur
31 - 40	327459	Nachanhati
31 - 40	327460	Bondalhati
31 - 40	327461	Panchkula
31 - 40	327472	Uttar Dariapur
31 - 40	327474	Kuldanga
31 - 40	327483	Junshara
31 - 40	327491	Nanda Mohanpur
31 - 40	327507	Purba Dubrajpur

31 - 40	327509	Kashipur
31 - 40	327514	Pathara
31 - 40	327516	Ichharia
31 - 40	327518	Shuksayer
31 - 40	327525	Panchal
31 - 40	327526	Bhabanipur
31 - 40	327533	Balarampur
41 - 50	327365	Jaynagar
41 - 50	327380	Birchandrapur
41 - 50	327399	Shitaljor
41 - 50	327401	Majir Danga
41 - 50	327418	Rupat Ganj
41 - 50	327419	Parbbatia
41 - 50	327423	Hamirhati
41 - 50	327436	Kochdih
41 - 50	327442	Bhedomushal
41 - 50	327452	Saheb Ganj
41 - 50	327455	Goltor
41 - 50	327466	Purba Nandarampur
41 - 50	327484	Naruala
41 - 50	327485	Dariapur
41 - 50	327492	Mahanpur
41 - 50	327496	Rupuisar
41 - 50	327497	Amrita Para
41 - 50	327508	Kunda Pushkarini
41 - 50	327512	Dhan Simla
41 - 50	327515	Jamdoba
41 - 50	327522	Hikimband
41 - 50	327531	Patharmara
41 - 50	327535	Moheshpur
51 - 75	327364	Palashdanga
51 - 75	327366	Chhota Narayanpur
51 - 75	327368	Basudebpur
51 - 75	327369	Maitya
51 - 75	327371	Dhipara
51 - 75	327375	Samanta Bandi
51 - 75	327376	Sahapur
51 - 75	327377	Dhulai
51 - 75	327387	Simla
51 - 75	327397	Basu Nandanpur
51 - 75	327403	Barachatra
51 - 75	327411	Paschim Patrahati
51 - 75	327412	Ruppal
51 - 75	327413	Karjbani
51 - 75	327420	Bahulia
51 - 75	327422	Patjor
51 - 75	327427	Rampur
51 - 75	327433	Bara Naryanpur
51 - 75	327434	Bhula
51 - 75	327440	Tiura
51 - 75	327443	Dakshinsol
51 - 75	327444	Indkata
51 - 75	327446	Sapuradihi
51 - 75	327464	Bidyadharpur
51 - 75	327470	Khaer Bani
51 - 75	327477	Bhaluk Khan

51 - 75	327479	Sona Dwipa
51 - 75	327489	Baruibera
51 - 75	327490	Purba Nabasan
51 - 75	327493	Telrui
51 - 75	327498	Methra
51 - 75	327500	Bara
51 - 75	327502	Ranpur
51 - 75	327503	Bhatpara
51 - 75	327517	Krishna Sayer
51 - 75	327524	Aralkola
51 - 75	327537	Mach Doba
51 - 75	327544	Manik Bazar
51 - 75	327545	Baghmari
51 - 75	327549	Gopalpur
76 and above	327404	Paschim Nabasan
76 and above	327407	Kamardanga
76 and above	327409	Katnia
76 and above	327416	Baikunthapur (P)
76 and above	327432	Mathurabati
76 and above	327445	Amghata
76 and above	327467	Keneti
76 and above	327468	Nityanandapur
76 and above	327469	Belo
76 and above	327473	Brindabanpur
76 and above	327488	Gopdanga
76 and above	327495	Ramchandrapur
76 and above	327499	Beshia
76 and above	327501	Palshura
76 and above	327523	Kutem Adhabpur
76 and above	327527	Bhat Pushkarini
76 and above	327534	Brojanathpur
76 and above	327538	Karachmani Khayarsol

CD Block: Patrasayer(0212)

Nil	327592	Bansh Daha
Nil	327624	Brajanathpur
Nil	327653	Dumni
Nil	327659	Ekaria
Nil	327668	Khejurmura
Nil	327684	Satgechhe
Nil	327691	Baghmara
Nil	327700	Hariharpur
Nil	327705	Bandar Konda
Less than 5	327589	Dayalpur
Less than 5	327593	Khaer Bani
Less than 5	327620	Lalband
Less than 5	327698	Seora Bani
5 - 10	327582	Balarampur
5 - 10	327610	Mamudpur
5 - 10	327621	Purba Naldanga
11 - 20	327561	Dulalpur
11 - 20	327595	Kanta Ban
11 - 20	327606	Sekendar Chak
11 - 20	327607	Kanta Dighi
11 - 20	327667	Baraban
11 - 20	327671	Bagh Mari
11 - 20	327687	Jamsola

21 - 30	327552	Dharimpur
21 - 30	327562	Dhagara
21 - 30	327563	Chapabani
21 - 30	327601	Konnagar
21 - 30	327616	Chandal Bandi
21 - 30	327617	Rasulpur
21 - 30	327626	Alipur
21 - 30	327637	Balsi Dakshin Para
21 - 30	327649	Padua
21 - 30	327652	Radha Damodarapur
21 - 30	327654	Birsingha
21 - 30	327663	Salna
21 - 30	327664	Nandur
21 - 30	327680	Pan Pushkarini
21 - 30	327703	Rameswar Kunria
21 - 30	327704	Pandua
21 - 30	327706	Mukunda Pur
31 - 40	327556	Naryanpur
31 - 40	327559	Nahala
31 - 40	327564	Hamirpur
31 - 40	327569	Khosalpur
31 - 40	327576	Khanpara
31 - 40	327597	Chak Patra Saer
31 - 40	327598	Patrasair
31 - 40	327602	Paharpur
31 - 40	327625	Biur
31 - 40	327642	Karajbani
31 - 40	327669	Telisaer
31 - 40	327670	Barujpota
31 - 40	327678	Bhubut
31 - 40	327694	Bidyananda Pur
31 - 40	327696	Shankar Pur
41 - 50	327583	Netkhara
41 - 50	327591	Sain Buni
41 - 50	327605	Ratnapur
41 - 50	327613	Salkhara
41 - 50	327623	Bhutura
41 - 50	327627	Betur
41 - 50	327633	Balsi Purbapara
41 - 50	327634	Nabakishor
41 - 50	327635	Majkuri
41 - 50	327638	Paschim Para
41 - 50	327647	Jamkuri
41 - 50	327651	Argara
41 - 50	327660	Dharmapur
41 - 50	327665	Akhra Shal
41 - 50	327672	Kantor Bankati
41 - 50	327673	Narangi
41 - 50	327674	Bhaluka
41 - 50	327681	Tilpur
41 - 50	327692	Dihila Pur
41 - 50	327699	Kushadwip
41 - 50	327709	Balarampur
51 - 75	327550	Uttar Pataspur
51 - 75	327551	Deulpara
51 - 75	327554	Ramsaer

51 - 75	327555	Rampur
51 - 75	327567	Lalpur
51 - 75	327568	Muktapur
51 - 75	327570	Nimai Nagar
51 - 75	327571	Khamardihi
51 - 75	327572	Hadal
51 - 75	327578	Ghora Danga
51 - 75	327579	Uttar Gobindapur
51 - 75	327581	Sonatikri
51 - 75	327586	Keshabpur
51 - 75	327588	Benda
51 - 75	327590	Atra
51 - 75	327594	Dakshin Pataspur
51 - 75	327596	Krishna Nagar
51 - 75	327599	Bamria
51 - 75	327603	Danna
51 - 75	327608	Belut
51 - 75	327609	Panch Para
51 - 75	327611	Baikunthapur
51 - 75	327614	Bhetia
51 - 75	327615	Bijpur
51 - 75	327618	Katora
51 - 75	327629	Patit Dommahal
51 - 75	327631	Krishna Bati
51 - 75	327632	Radha Nagar
51 - 75	327636	Mahesnandi
51 - 75	327639	Sonakara
51 - 75	327640	Maukuchi
51 - 75	327641	Thakurhati
51 - 75	327643	Nabasan
51 - 75	327650	Kaktia
51 - 75	327655	Binod Nagar
51 - 75	327657	Bankishol
51 - 75	327658	Habib Pushkarini
51 - 75	327661	Talsagara
51 - 75	327675	Dhuma
51 - 75	327676	Haripur
51 - 75	327682	Chakkabir
51 - 75	327685	Nutan Gram
51 - 75	327686	Kastha Sanga
51 - 75	327688	Nikunjapur
51 - 75	327689	Goala Danga
51 - 75	327690	Kamar Bera
51 - 75	327697	Bhairab Pur
51 - 75	327701	Asanbani
51 - 75	327707	Naricha
76 and above	327553	Barasat
76 and above	327557	Jaljala
76 and above	327558	Asanbani
76 and above	327560	Parashia
76 and above	327566	Kendgare
76 and above	327573	Ram Nagar
76 and above	327574	Mura Para
76 and above	327575	Kanthal Ghata
76 and above	327577	Tashuli
76 and above	327580	Dhamsa

76 and above	327584	Telsanra
76 and above	327585	Parulia
76 and above	327587	Brindaban Pur
76 and above	327612	Gosai Gram
76 and above	327619	Shyam Sundar Pur
76 and above	327628	Balananda
76 and above	327645	Jamsala
76 and above	327648	Malbigha
76 and above	327662	Shalkota
76 and above	327666	Brika Bhanupur
76 and above	327677	Hajra Bandh
76 and above	327679	Belgaria
76 and above	327683	Dakshin Gobindapur
76 and above	327693	Kurchi
76 and above	327695	Mancha
76 and above	327708	Baghdahara

CD Block: Indus(0213)

Nil	327728	Jinkara
Nil	327729	Srirampur
Nil	327731	Belbandbi
Nil	327754	Singer Bandh
Nil	327756	Bagmari
Nil	327801	Musarbar
Nil	327819	Jadupur
Less than 5	327738	Meral
Less than 5	327741	Ganga Bati
Less than 5	327786	Chak Rabia
5 - 10	327773	Dharmapur
5 - 10	327785	Gopalpur
5 - 10	327790	Patan
5 - 10	327814	Mahesh Pur
11 - 20	327712	Palash Danga
11 - 20	327718	Fatika
11 - 20	327720	Padua
11 - 20	327721	Adparakumrul
11 - 20	327737	Mahespur
11 - 20	327766	Shanpura
11 - 20	327776	Krishna Bati
11 - 20	327781	Shuri Pushkarini
11 - 20	327794	Banki
11 - 20	327817	Goala Pushkarini
11 - 20	327833	Mamudpur
11 - 20	327834	Bora Baikunthapur
21 - 30	327749	Kalagram
21 - 30	327758	Rasulpur
21 - 30	327769	Thakurni Pushkarini
21 - 30	327771	Karar Danga
21 - 30	327778	Dibakar Bati
21 - 30	327795	Chhota Gobindapur
21 - 30	327811	Jot Behar
21 - 30	327818	Mangalpur
21 - 30	327821	Kunjapur
21 - 30	327829	Narra
21 - 30	327836	Habishpur
21 - 30	327840	Naga Tentul
31 - 40	327713	Kumna

31 - 40	327716	Rol
31 - 40	327723	Mirzapur
31 - 40	327727	Nandi Para
31 - 40	327730	Pratapmath
31 - 40	327750	Sahisnara
31 - 40	327755	Simulia
31 - 40	327757	Santara
31 - 40	327759	Keneti
31 - 40	327760	Panjkona
31 - 40	327763	Karisunda
31 - 40	327764	Paharpur
31 - 40	327779	Birshimul
31 - 40	327797	Mandra
31 - 40	327802	Ashwinpur
31 - 40	327803	Bihar Pushkarini
31 - 40	327804	Borajpota
31 - 40	327807	Kushmuri
31 - 40	327808	Khayerbani
31 - 40	327812	Behar
31 - 40	327816	Bhurbandi
31 - 40	327824	Kishorkona
31 - 40	327828	Jhiknara
31 - 40	327832	Shalikona
41 - 50	327710	Bhagitpur
41 - 50	327711	Somsar
41 - 50	327714	Gopal Nagar
41 - 50	327717	Chichinga
41 - 50	327722	Khosbag
41 - 50	327724	Haripur
41 - 50	327733	Ausnara
41 - 50	327735	Sripur
41 - 50	327740	Srikara
41 - 50	327742	Maurui
41 - 50	327744	Nunduri
41 - 50	327746	Bangal Chak
41 - 50	327751	Pantra
41 - 50	327752	Tentulmuri
41 - 50	327761	Amrul
41 - 50	327762	Abdulpur
41 - 50	327774	Charigram
41 - 50	327780	Shankhrul
41 - 50	327788	Arapur
41 - 50	327789	Banberia
41 - 50	327798	Tishanal
41 - 50	327810	Khat Nagar
41 - 50	327815	Bagajal
41 - 50	327822	Bamania
41 - 50	327826	Chandgram
41 - 50	327831	Ratra
51 - 75	327715	Uttar Khanda
51 - 75	327725	Raypara
51 - 75	327726	Sauntari
51 - 75	327736	Haiyat Nagar
51 - 75	327743	Bhagabanbati
51 - 75	327745	Bajitpur
51 - 75	327747	Paschim Srirampur

51 - 75	327748	Patraganti
51 - 75	327753	Chandpur
51 - 75	327765	Fatepur
51 - 75	327767	Jagaldwip
51 - 75	327768	Bara Gobindapur
51 - 75	327770	Dasarath Bati
51 - 75	327772	Thakurani Dighi
51 - 75	327775	Indus
51 - 75	327783	Manoharpur
51 - 75	327784	Shashpur
51 - 75	327787	Kharra
51 - 75	327791	Narayanpur
51 - 75	327792	Haldi
51 - 75	327793	Berghosh
51 - 75	327796	Adilpur
51 - 75	327799	Palashi
51 - 75	327800	Dongalan
51 - 75	327805	Jashdighi
51 - 75	327806	Shyampur
51 - 75	327809	Bhabapur
51 - 75	327813	Pariksha Para
51 - 75	327820	Betanal
51 - 75	327823	Bahalalpur
51 - 75	327825	Baktarpur
51 - 75	327827	Akui
51 - 75	327830	Kharsi
51 - 75	327835	Dighal Gram
51 - 75	327837	Bagalpur
51 - 75	327838	Kenjera
76 and above	327732	Kapsit
76 and above	327739	Chak Meral
76 and above	327777	Baikuntha Pur
76 and above	327782	Dhamur
76 and above	327839	Chhatra Khanda

CD Block: Kotulpur(0214)

Nil	327858	Setai Pushkarini
Nil	327863	Dehuabani
Nil	327864	Jhero
Nil	327865	Chak Murakhal
Nil	327880	Chak Nayan
Nil	327912	Siringa
Nil	327921	Shyampur
Nil	327945	Sahabazchak
Nil	327951	Adwaitabati
Nil	327952	Radhadamodar Pur
Nil	327953	Gachhua
Nil	327964	Chorkola
Nil	327965	Durgabati
Nil	327967	Bhelaighata
Nil	327970	Lankajol
Nil	327972	Bankajol
Nil	327986	Raghunathpur
Nil	327987	Nabagram
Nil	327992	Seromanipur
Nil	327998	Bhalukgere
Nil	328000	Piritchak

Nil	328002	Metelsair
Less than 5	327937	Banmukha
Less than 5	327990	Salukgere
Less than 5	327991	Nandagram
Less than 5	327995	Krishnanagar
5 - 10	327918	Shimdal
5 - 10	327930	Matari
5 - 10	327971	Jaykrishnapur
5 - 10	327984	Baitalkuli
5 - 10	328003	Jayrambati
11 - 20	327841	Jaljala
11 - 20	327842	Angarsol
11 - 20	327856	Hariharchak
11 - 20	327860	Dharapat
11 - 20	327872	Asude
11 - 20	327874	Gopalpur
11 - 20	327879	Sagar Meje
11 - 20	327884	Darapur
11 - 20	327905	Kankabati
11 - 20	327913	Chak Chand
11 - 20	327915	Gachhgere
11 - 20	327923	Bener Chak
11 - 20	327931	Sarishadighi
11 - 20	327946	Jumuna
11 - 20	327954	Ram Bakhra
11 - 20	327960	Narayanpur
11 - 20	327963	Ramdiha
11 - 20	327974	Patpur
11 - 20	327988	Lalgara
11 - 20	328005	Malpur
21 - 30	327846	Ranahat
21 - 30	327854	Bagdoba
21 - 30	327866	Madanmohan Pur
21 - 30	327868	Kantasi
21 - 30	327869	Palbandha
21 - 30	327881	Maji Pushkarini
21 - 30	327893	Nanagar
21 - 30	327919	Padma
21 - 30	327929	Khiri
21 - 30	327933	Sri Ram Pur
21 - 30	327936	Poal Gere
21 - 30	327941	Shiromanipur
21 - 30	327956	Panua
21 - 30	327958	Malikota
21 - 30	327959	Aswinkota
21 - 30	327975	Lallbazar
21 - 30	327977	Chandi Pur
31 - 40	327843	Kalabere
31 - 40	327844	Jhneia
31 - 40	327845	Basubati
31 - 40	327859	Saintara
31 - 40	327862	Mirzapur
31 - 40	327867	Bramhanairi
31 - 40	327873	Piritchak
31 - 40	327885	Lego
31 - 40	327887	Bagrol

31 - 40	327888	Gogra
31 - 40	327889	Ganti
31 - 40	327896	Kamarbere
31 - 40	327903	Madhuban
31 - 40	327906	Dingal
31 - 40	327907	Chhota Pagla
31 - 40	327909	Amdai
31 - 40	327922	Bara Pushkarini
31 - 40	327927	Radhamadhabpur
31 - 40	327928	Karak Berya
31 - 40	327969	Ismail Chak
31 - 40	327978	Gopinathpur
31 - 40	327983	Chhanua
31 - 40	327989	Dhanjoga
31 - 40	327994	Nalbuni
31 - 40	327996	Sihar
31 - 40	328001	Tajpur
31 - 40	328008	Baladwip
31 - 40	328009	Purba Narayanpur
41 - 50	327855	Hazra Pushkarini
41 - 50	327871	Kopa
41 - 50	327882	Chatra Krishna Nagar
41 - 50	327886	Balitha
41 - 50	327890	Rampur
41 - 50	327894	Bhagalpur
41 - 50	327897	Hasandanga
41 - 50	327900	Hati
41 - 50	327914	Panna
41 - 50	327920	Sehas
41 - 50	327924	Fatepur
41 - 50	327925	Haldar Chak
41 - 50	327939	Pal Puskarini
41 - 50	327944	Koalpara
41 - 50	327948	Enayet Chak
41 - 50	327962	Gopalganja
41 - 50	327966	Pratappur
41 - 50	327981	Parbbatipur
41 - 50	327985	Ramchandrapur
41 - 50	327997	Deshra
41 - 50	328004	Haldi
41 - 50	328006	Masinapur
51 - 75	327847	Mathuratapal
51 - 75	327849	Baidanga
51 - 75	327850	Lalki
51 - 75	327851	Bhagabanpur
51 - 75	327852	Chhakraghu
51 - 75	327853	Tengrakhali
51 - 75	327870	Paschim Balarampur
51 - 75	327876	Akharashal
51 - 75	327878	Gramsagarmeje
51 - 75	327883	Dhula Danga
51 - 75	327891	Khundanga
51 - 75	327892	Napukur
51 - 75	327898	Gobindpur
51 - 75	327899	Patra Bandh
51 - 75	327901	Malakarpota

51 - 75	327902	Chuadanga
51 - 75	327908	Lakshmanhati
51 - 75	327911	Dashere
51 - 75	327917	Laugram
51 - 75	327926	Mukha
51 - 75	327935	Akargarya
51 - 75	327940	Muidara
51 - 75	327943	Panahar
51 - 75	327947	Rohimchak
51 - 75	327950	Baliarpur
51 - 75	327973	Kunarpur
51 - 75	327976	Tentulia
51 - 75	327979	Baragopinathpur
51 - 75	327980	Algutina
51 - 75	327999	Chakchil
51 - 75	328007	Jibta
76 and above	327848	Gaura
76 and above	327857	Baragaria
76 and above	327861	Ghatkol
76 and above	327875	Otaldighi
76 and above	327877	Mohanchak
76 and above	327895	Kankara
76 and above	327904	Balarampur
76 and above	327910	Malikpara
76 and above	327916	Dia Chapri
76 and above	327934	Belpushkarini
76 and above	327938	Kulahar
76 and above	327942	Brahmadanga
76 and above	327949	Chak Delwar
76 and above	327957	Chak Mahammad
76 and above	327968	Jemo
76 and above	327982	Kachara

CD Block: Jaypur(0215)

Nil	328013	Bagsara
Nil	328085	Rangamate
Nil	328129	Ghoradubi
Nil	328141	Hatbari
Nil	328143	Muraliganja
Nil	328147	Amlasol
Less than 5	328074	Adhakata
Less than 5	328075	Gaighata
Less than 5	328077	Barakura
Less than 5	328112	Chhatra Ara
Less than 5	328118	Namchhara
Less than 5	328142	Harinashuli
5 - 10	328018	Kumardubi
5 - 10	328057	Bhabanipur
5 - 10	328059	Madhab Bati
5 - 10	328067	PORairi
5 - 10	328082	Baliguma
5 - 10	328084	Angaria
5 - 10	328138	Dharisyer
5 - 10	328140	Jadabnagar
5 - 10	328145	Rohilakon
11 - 20	328014	Ijhatpur
11 - 20	328019	Bikrampur

11 - 20	328020	Sainda
11 - 20	328028	Simulairi
11 - 20	328030	Daulatpur
11 - 20	328031	Bhurkunda
11 - 20	328035	Kunda Pushkarini
11 - 20	328039	Jamdigri
11 - 20	328047	Nutangram Radhamohanpur
11 - 20	328081	Danga Makarandapur
11 - 20	328097	Tandighi
11 - 20	328102	Hariharpur
11 - 20	328104	Narayanpur
11 - 20	328109	Sadhuadal
11 - 20	328115	Ramchandrapur
11 - 20	328134	Ashurali
11 - 20	328135	Mahaldanga
11 - 20	328146	Radhanagar
21 - 30	328027	Rautkhanda
21 - 30	328036	Hetia
21 - 30	328038	Balidoba
21 - 30	328087	Dhengartala
21 - 30	328094	Shyamnagar
21 - 30	328110	Purusottampur
21 - 30	328113	Jamshola
21 - 30	328120	Gelia
21 - 30	328128	Kusumdighi
21 - 30	328148	Bankati
31 - 40	328011	Chanpatala
31 - 40	328025	Rajsol
31 - 40	328026	Bhatpara
31 - 40	328032	Bhitsayer
31 - 40	328034	Brojashol
31 - 40	328037	Raghunathpur
31 - 40	328040	Sridharpur
31 - 40	328054	Hirapur
31 - 40	328058	Kuchiakol
31 - 40	328064	Nutangarm
31 - 40	328065	Shayamsundarpur
31 - 40	328069	Balibil
31 - 40	328070	Baraaribil
31 - 40	328072	Makarandapur
31 - 40	328096	Bazar
31 - 40	328108	Lokpur
31 - 40	328111	Banna
31 - 40	328116	Bhandargar
31 - 40	328117	Panchpeke
31 - 40	328119	Abhirampur
31 - 40	328122	Paschim Karakbere
31 - 40	328125	Bharatpur
31 - 40	328127	Jhean
31 - 40	328130	Maynapur
31 - 40	328136	Nachur
31 - 40	328137	Uttarbar
31 - 40	328149	Brahmankonda
41 - 50	328023	Brindabanpur
41 - 50	328045	Salda
41 - 50	328046	Jaypur

41 - 50	328050	Bamangram
41 - 50	328092	Ramnagar
41 - 50	328101	Chhatina
41 - 50	328103	Madhurpur
41 - 50	328106	Bhabanipur
41 - 50	328121	Tanadighi
41 - 50	328123	Dasdighi
41 - 50	328124	Shukjora
41 - 50	328126	Nabasan
41 - 50	328131	Balarampur
41 - 50	328144	Dakshinbar
51 - 75	328012	Digrya
51 - 75	328015	Jujur
51 - 75	328016	Basantapur
51 - 75	328017	Ruishar
51 - 75	328022	Kalabani
51 - 75	328029	Chaltakonda
51 - 75	328041	Barasat
51 - 75	328043	Supur
51 - 75	328044	Rajgram
51 - 75	328052	Phulnagar
51 - 75	328053	Gakulnagar
51 - 75	328055	Chamat
51 - 75	328056	Dighpar
51 - 75	328063	Bajemaynapur
51 - 75	328066	Mahishabandi
51 - 75	328071	Gajipur
51 - 75	328078	Madhabpur
51 - 75	328079	Kharikasuli
51 - 75	328080	Jagannathpur
51 - 75	328083	Betri
51 - 75	328086	Gopal Nagar
51 - 75	328088	Belia
51 - 75	328089	Khiraibani
51 - 75	328090	Mabarakpur
51 - 75	328098	Banshi
51 - 75	328100	Pankhai
51 - 75	328107	Parashe
51 - 75	328132	Hijaldigha
51 - 75	328133	Kunre
76 and above	328021	Hajipur
76 and above	328024	Padumpur
76 and above	328033	Mohishkhoar
76 and above	328042	Bagajol
76 and above	328048	Katul
76 and above	328049	Rajganja
76 and above	328051	Kashipur
76 and above	328061	Khanabari
76 and above	328062	Benechapra
76 and above	328068	Chandabil
76 and above	328073	Shiberdanga
76 and above	328091	Ghagara
76 and above	328093	Kataban
76 and above	328095	Jangalmahal
76 and above	328099	Chandipur
76 and above	328105	Birampur

76 and above	328114	Haldu
76 and above	328139	Baguapara
CD Block: Vishnupur(0216)		
Nil	328154	Balarampur
Nil	328167	Nangal Bhanga
Nil	328175	Sanatanpur
Nil	328194	Bankati
Nil	328195	Bansh Kopa
Nil	328244	Kelemele
Nil	328250	Kural Bari
Nil	328259	Benabendi
Nil	328263	Dundure
Nil	328271	Bara Amlai
Nil	328273	Khuliamuri
Nil	328276	Lohari
Nil	328279	Kulupukur
Nil	328280	Hikimdanga
Nil	328283	Dhabani
Nil	328285	Baliguma
Nil	328286	Indkuri
Nil	328287	Taldangra
Nil	328288	Domberya
Nil	328292	Kadamdiha
Nil	328306	Agun Kumari
Nil	328307	Chak Uparsol
Nil	328309	Sankarlaiker Danga
Less than 5	328214	Beliara
Less than 5	328255	Tribanka
Less than 5	328266	Kharikasuli
Less than 5	328304	Kharkata
5 - 10	328181	Purbba Nischintapur
5 - 10	328191	Joyrampur
5 - 10	328234	Thakurpur
11 - 20	328200	Benda
11 - 20	328219	Narayanpur
11 - 20	328232	Janta
11 - 20	328242	Shyamsundarpur
11 - 20	328264	Marar
11 - 20	328275	Dhengasol
11 - 20	328282	Majura
11 - 20	328291	Chanchar
11 - 20	328294	Amdahara
11 - 20	328296	Baramara
11 - 20	328302	Hulmara
21 - 30	328152	Arjunpur
21 - 30	328156	Damodarpur
21 - 30	328165	Karoan
21 - 30	328171	Dharampur
21 - 30	328202	Gopalpur
21 - 30	328239	Dwarika
21 - 30	328246	Jamuna Band (P)
21 - 30	328260	Khana Bari
21 - 30	328262	Chandabila
21 - 30	328268	Ghugimura
21 - 30	328281	Kulajjuri
21 - 30	328289	Majdiha

21 - 30	328297	Bhandarya
21 - 30	328310	Jiabandi
31 - 40	328150	Bhagaband
31 - 40	328162	Layek Band
31 - 40	328166	Chua Masina
31 - 40	328179	Ramchandrapur
31 - 40	328184	Gumut
31 - 40	328185	Kuldangar
31 - 40	328206	Paikpara
31 - 40	328226	Here Parbbat
31 - 40	328227	Madhuban
31 - 40	328229	Penera
31 - 40	328233	Naer
31 - 40	328295	Chhota Bankadaha
31 - 40	328303	Uparsol
41 - 50	328159	Ajodhya
41 - 50	328164	Narikala
41 - 50	328168	Chakchua Masina
41 - 50	328170	Saluka
41 - 50	328173	Bhara
41 - 50	328178	Maula
41 - 50	328182	Patlapur
41 - 50	328183	Hinjuri
41 - 50	328192	Radhanagar
41 - 50	328198	Pundurhati
41 - 50	328199	Birra
41 - 50	328207	Dharapati
41 - 50	328209	Kakila
41 - 50	328215	Dejhat
41 - 50	328218	Prakash
41 - 50	328220	Uliara
41 - 50	328221	Gosainpur
41 - 50	328236	Joykrishnapur
41 - 50	328241	Chakdaha
41 - 50	328248	Kusum Bani
41 - 50	328256	Belshula
41 - 50	328265	Benachapra
41 - 50	328270	Bankati
41 - 50	328293	Upar Amdahara
41 - 50	328298	Chaubetya
41 - 50	328305	Pacha Dahara
51 - 75	328151	Binodbati
51 - 75	328158	Loharara
51 - 75	328160	Antare
51 - 75	328172	Harinagar
51 - 75	328177	Mathura Bihari
51 - 75	328187	Bendara
51 - 75	328190	Dhirkona
51 - 75	328193	Gobardhanpur
51 - 75	328196	Amral
51 - 75	328197	Muchdang
51 - 75	328205	Banamalipur
51 - 75	328208	Paschim Nischinatapur
51 - 75	328210	Rautara
51 - 75	328213	Dhangara
51 - 75	328217	Ramnagar

51 - 75	328222	Gopalpur
51 - 75	328228	Katna
51 - 75	328230	Basantapur
51 - 75	328231	Dihar
51 - 75	328235	Bhatra
51 - 75	328237	Abantika
51 - 75	328238	Belthya
51 - 75	328240	Deuli
51 - 75	328245	Chura Manipur
51 - 75	328247	Dwadas Bari
51 - 75	328251	Siromanipur
51 - 75	328253	Dhenga Pathar
51 - 75	328254	Basudebpur
51 - 75	328257	Dumohani
51 - 75	328267	Pirragara
51 - 75	328269	Jharia
51 - 75	328274	Harabati
51 - 75	328290	Hetagara
51 - 75	328300	Dhansol
51 - 75	328301	Phulbani
51 - 75	328308	Astasol
76 and above	328153	Nityanandapur
76 and above	328155	Sancha
76 and above	328163	Tarajuri Gangarampur
76 and above	328169	Tentul Ara
76 and above	328174	Bhagarara
76 and above	328176	Tala
76 and above	328189	Dapanjuri
76 and above	328216	Mahish Khoar
76 and above	328224	Radha Damodarpur
76 and above	328225	Kamar Pukur
76 and above	328243	Kushtara
76 and above	328249	Chaugan
76 and above	328252	Mayara Pukur
76 and above	328258	Bangele
76 and above	328272	Pedda
76 and above	328284	Chitrang
76 and above	328299	Kusum Diha

CD Block: Onda(0217)

Nil	328318	Radhamohanpur
Nil	328358	Pratappur
Nil	328364	Patadubi
Nil	328366	Dhandakeshabpur
Nil	328392	Bhatgram
Nil	328394	Mukundabati
Nil	328417	Itapanchira
Nil	328438	Hatiband
Nil	328444	Dhagarya
Nil	328465	Sheora Ghati
Nil	328466	Shyam Nagar
Nil	328470	Jambeya
Nil	328477	Kelyajuri
Nil	328505	Balarampur
Nil	328512	Brindabanpur
Nil	328514	Siara
Nil	328517	Kunchi Shole

Nil	328526	Churamanipur
Nil	328530	Bhagabanpur
Nil	328534	Pundra
Nil	328535	Jamra Madhabpur
Nil	328542	Singar Garia
Nil	328570	Hetemoa
Nil	328573	Bhaji Bari
Nil	328577	Chak Bagmari
Nil	328590	Bet Jhuria
Nil	328597	Bakinala
Less than 5	328361	Metyala
Less than 5	328365	Aguri Band Punisol
Less than 5	328368	Nutangram
Less than 5	328401	Bhanga Bandh
Less than 5	328475	Amarpur
Less than 5	328519	Chabra
Less than 5	328568	Dhang Hari
5 - 10	328329	Goaladangar
5 - 10	328351	Rautara
5 - 10	328354	Kiabati
5 - 10	328360	Dhabani
5 - 10	328387	Malator
5 - 10	328396	Bhaluka
5 - 10	328403	Kamalpur
5 - 10	328406	Tapoban
5 - 10	328414	Indkata
5 - 10	328435	Brindabanpur
11 - 20	328316	Hirapur
11 - 20	328319	Jagannathpur
11 - 20	328320	Binodnagar
11 - 20	328332	Siarbada
11 - 20	328359	Gopalpur
11 - 20	328390	Baidyanathpur
11 - 20	328395	Angadpur
11 - 20	328397	Karra
11 - 20	328411	Ramnagar
11 - 20	328420	Dubrajpur
11 - 20	328426	Pingrui
11 - 20	328440	Madan Mohanpur
11 - 20	328446	Rasiara
11 - 20	328449	Maitha
11 - 20	328455	Kumar Danga
11 - 20	328474	Chhagulia
11 - 20	328478	Chaulabad
11 - 20	328490	Kalla
11 - 20	328492	Raghunathpur
11 - 20	328506	Amla Tara
11 - 20	328527	Phul Baria
11 - 20	328529	Charuikunr
11 - 20	328581	Agarda Purusottampur
11 - 20	328584	Chak Tunka
11 - 20	328586	Lauria
21 - 30	328317	Bhola
21 - 30	328323	Kalyani
21 - 30	328331	Ramkrishnapur
21 - 30	328334	Haryaki

21 - 30	328336	Bahara Band
21 - 30	328337	Rasiknagarapur
21 - 30	328338	Kadagot
21 - 30	328339	Layada Dumarya
21 - 30	328340	Gholkunda
21 - 30	328352	Kawabasa
21 - 30	328353	Panbaraj
21 - 30	328356	Palash Bani
21 - 30	328363	Churamanipur
21 - 30	328382	Ekaria
21 - 30	328391	Mankhamar
21 - 30	328400	Madanpur
21 - 30	328412	Dhabani
21 - 30	328422	Diga
21 - 30	328423	Bathan Tara
21 - 30	328427	Balatakri
21 - 30	328431	Salghata
21 - 30	328434	Kochkhalui
21 - 30	328456	Puthia
21 - 30	328464	Pecharah
21 - 30	328467	Kamar Kata
21 - 30	328471	Chingani
21 - 30	328473	Benagari
21 - 30	328483	Dhengasol
21 - 30	328484	Arabani
21 - 30	328489	Krishna Nagar
21 - 30	328493	Onda
21 - 30	328496	Kushte
21 - 30	328501	Suklai
21 - 30	328511	Bhaluk Khulya
21 - 30	328522	Bhetiara
21 - 30	328539	Jamdoba
21 - 30	328544	Maudi
21 - 30	328554	Barpetya
21 - 30	328580	Jhati Bani
21 - 30	328589	Nakai Guri
21 - 30	328591	Chak Nakajuri
31 - 40	328321	Kharigara
31 - 40	328346	Machhrakhi
31 - 40	328348	Mandar Bani
31 - 40	328370	Benajira
31 - 40	328374	Hatbari
31 - 40	328389	Debagram
31 - 40	328393	Banamalipur
31 - 40	328399	Lodna
31 - 40	328405	Santor
31 - 40	328407	Birsinghapur
31 - 40	328413	Bikrampur
31 - 40	328416	Guinandi
31 - 40	328419	Ola
31 - 40	328421	Sahapur
31 - 40	328424	Elyati
31 - 40	328429	Shalihan
31 - 40	328430	Chandra Gopalpur
31 - 40	328432	Murakata
31 - 40	328441	Chandipur

31 - 40	328453	Kanaipur
31 - 40	328457	Tella
31 - 40	328461	Baharamuri
31 - 40	328481	Niada
31 - 40	328485	Mandiha
31 - 40	328487	Medinipur
31 - 40	328504	Majdiha
31 - 40	328510	Betajora
31 - 40	328516	Bhedua
31 - 40	328520	Makarkol
31 - 40	328521	Bahulara
31 - 40	328528	Nabajibanpur
31 - 40	328540	Datina Purusottampur
31 - 40	328556	Lapur
31 - 40	328558	Ram Sagar
31 - 40	328574	Ramar Chun Puan
31 - 40	328592	Mohanpur
41 - 50	328325	Daldagi
41 - 50	328326	Chakgopalpur
41 - 50	328328	Amlagura
41 - 50	328341	Madhabpur
41 - 50	328343	Ratanpur
41 - 50	328344	Bara Kurpa
41 - 50	328347	Chhota Kurpa
41 - 50	328355	Bhulanpur
41 - 50	328357	Gengari
41 - 50	328362	Jamjuri
41 - 50	328367	Dubrakon
41 - 50	328376	Ashnasol
41 - 50	328384	Surpa Nagar
41 - 50	328398	Hemchabad
41 - 50	328425	Nikunjapur
41 - 50	328442	Jamtara
41 - 50	328454	Panch Danna
41 - 50	328459	Chandrakona
41 - 50	328462	Gopalpur
41 - 50	328476	Chak Krishnasinghpur
41 - 50	328479	Ambari Hazari Gram
41 - 50	328502	Gamidya
41 - 50	328503	Nayananandapur
41 - 50	328524	Horra
41 - 50	328537	Khamarbere
41 - 50	328538	Damodarbati
41 - 50	328548	Teliberia
41 - 50	328551	Patpur
41 - 50	328553	Chhinpur
41 - 50	328555	Malpur
41 - 50	328563	Dhulyapur
41 - 50	328564	Shinhati
41 - 50	328575	Kanta Bari
41 - 50	328576	Bauri Danga
41 - 50	328585	Muktapur
41 - 50	328588	Gorasol
41 - 50	328593	Agayanandanpur
41 - 50	328594	Patangapur
41 - 50	328595	Chanda Bila

51 - 75	328314	Chandramonipur
51 - 75	328322	Kokilpur
51 - 75	328324	Digshuli
51 - 75	328330	Pattlabani
51 - 75	328333	Beryak Hamar
51 - 75	328335	Balguma
51 - 75	328342	Chakuparsol
51 - 75	328345	Barkala
51 - 75	328369	Saheb Ganja
51 - 75	328375	Tilabani
51 - 75	328378	Jaba Balarampur
51 - 75	328381	Basuara
51 - 75	328385	Sonatapal
51 - 75	328386	Beliara
51 - 75	328404	Bhimpur
51 - 75	328409	Sayer Bankra
51 - 75	328410	Kotalpur
51 - 75	328418	Paharpur
51 - 75	328428	Nischintapur
51 - 75	328433	Lohari Brindaban
51 - 75	328439	Tol Chandrakona
51 - 75	328447	Hira Dangar
51 - 75	328448	Tentul Muri
51 - 75	328451	Sabanpur
51 - 75	328452	Srirampur
51 - 75	328458	Sadishta
51 - 75	328460	Raghunath Nagar
51 - 75	328463	Chak Krishnanagar Thakurbari
51 - 75	328469	Krishna Singhpur
51 - 75	328472	Geredaha
51 - 75	328482	Chak Muktapur
51 - 75	328488	Datina
51 - 75	328494	Gogra
51 - 75	328499	Chura Manipur
51 - 75	328507	Angaria
51 - 75	328508	Madan Mohanpur
51 - 75	328515	Kundalia
51 - 75	328525	Damasini
51 - 75	328533	Gobindapur
51 - 75	328543	Pathar Kata
51 - 75	328546	Baruipara
51 - 75	328549	Puncha
51 - 75	328550	Kalyari
51 - 75	328552	Mauchura
51 - 75	328557	Bar Magura
51 - 75	328559	Teghara
51 - 75	328560	Sur Managar
51 - 75	328561	Mathura
51 - 75	328565	Hati Bari
51 - 75	328566	Asan Bani
51 - 75	328567	Agarda
51 - 75	328569	Baga Khulia
51 - 75	328572	Jagannath Bati
51 - 75	328583	Gopinathpur
51 - 75	328596	Bhagaban Bati
51 - 75	328598	Jama Dhara

76 and above	328311	Dunda
76 and above	328312	Krishna Nagar
76 and above	328315	Khapkata
76 and above	328327	Lauda
76 and above	328349	Pitambarpur
76 and above	328350	Benachapra
76 and above	328379	Baga Khulya Monoharpur
76 and above	328383	Kamala
76 and above	328402	Bheduasol
76 and above	328415	Manipur
76 and above	328443	Mayata
76 and above	328445	Pantha
76 and above	328468	Rajduha
76 and above	328480	Dharsona
76 and above	328486	Mouleswar
76 and above	328497	Bhadul Danga
76 and above	328500	Patra Hati
76 and above	328513	Shirsha
76 and above	328518	Ektarpur
76 and above	328523	Nanda Bhanga
76 and above	328531	Dali Mahara
76 and above	328532	Mukundapur
76 and above	328536	Indra
76 and above	328541	Bansh Danga
76 and above	328547	Sundarpur
76 and above	328562	Radha Madhabpur
76 and above	328571	Jadab Nagar
76 and above	328582	Basuri Bera
76 and above	328587	Kanajjuri
76 and above	328601	Bhedua

CD Block: Taldangra(0218)

Nil	328604	Surbhaga Band
Nil	328606	Balarampur
Nil	328610	Paika
Nil	328619	Painada Modarpur
Nil	328625	Sulgi
Nil	328644	Bali Bandh
Nil	328649	Aulia
Nil	328651	Kolsuli
Nil	328652	Jemua
Nil	328653	Taltala
Nil	328672	Baralakshanpur
Nil	328674	Telanbandi
Nil	328675	Bhaluka
Nil	328680	Saharghati
Nil	328681	Chenchurya
Nil	328693	Baharagarya
Nil	328697	Jiakanali
Nil	328710	Lalbandh
Nil	328714	Resiagara
Nil	328716	Tatar
Nil	328721	Methena
Nil	328723	Sitarampur
Nil	328724	Chandabila
Nil	328740	Dhuakaki
Less than 5	328642	Sushunia

Less than 5	328677	Asnasundarpur
Less than 5	328722	Majuriprasadpur
Less than 5	328725	Uparsol
Less than 5	328729	Mandi
Less than 5	328733	Saltara
Less than 5	328734	Sonajhor
Less than 5	328735	Murakati
Less than 5	328739	Brindabanpur
Less than 5	328743	Gamarbani
Less than 5	328746	Golakpur
5 - 10	328611	Bhandia
5 - 10	328616	Kali
5 - 10	328620	Chak Nutangram
5 - 10	328638	Patharkura
5 - 10	328639	Tilabani
5 - 10	328669	Shyamsundarpur
5 - 10	328678	Asnasol
5 - 10	328685	Belsulya
5 - 10	328692	Ata
5 - 10	328694	Shyampur
5 - 10	328713	Jambedia
5 - 10	328717	Chakmajuriprasadpur
5 - 10	328718	Douni
5 - 10	328732	Bhandarkaki
5 - 10	328742	Asthasol
5 - 10	328744	Rajpur
11 - 20	328603	Manara
11 - 20	328605	Brahmandhara
11 - 20	328607	Bibarda
11 - 20	328609	Beldangra
11 - 20	328621	Raghunathpur
11 - 20	328624	Brahmandiha
11 - 20	328631	Bhimara
11 - 20	328634	Jarkapaksara
11 - 20	328635	Karanjabedia
11 - 20	328661	Bhutamamaheshpur
11 - 20	328665	Bhedua
11 - 20	328668	Barameshya
11 - 20	328676	Tulderya
11 - 20	328679	Tilaghagri
11 - 20	328683	Amlatara
11 - 20	328699	Dundurua
11 - 20	328711	Deulbhira
11 - 20	328719	Mahulbera
11 - 20	328720	Parirdihi
11 - 20	328745	Saldaha
21 - 30	328613	Kamardiha
21 - 30	328614	Belasuli Shyamsundarpur
21 - 30	328628	Marasol
21 - 30	328650	Narattampur
21 - 30	328658	Kusmi
21 - 30	328666	Churamanipur
21 - 30	328682	Taldangra
21 - 30	328698	Nutangram
21 - 30	328702	Kanaipur
21 - 30	328703	Radhanagar

21 - 30	328726	Satmauli
21 - 30	328727	Nachankonda
21 - 30	328736	Kaniari
21 - 30	328738	Patharjora
31 - 40	328618	Kadamara
31 - 40	328622	Paryardang
31 - 40	328627	Lodda
31 - 40	328630	Keshatara
31 - 40	328637	Ghagar
31 - 40	328647	Khichka
31 - 40	328648	Kadma
31 - 40	328655	Jugda
31 - 40	328663	Khatbanda
31 - 40	328671	Chenchurya
31 - 40	328686	Phulmati
31 - 40	328691	Kajla
31 - 40	328700	Dhobajor
31 - 40	328705	Panchmura
31 - 40	328708	Jaypur
31 - 40	328712	Bhetuadanga
31 - 40	328715	Shyamsundarpur
31 - 40	328731	Amdangra
31 - 40	328737	Mamrasol
31 - 40	328741	Sabrakon
41 - 50	328602	Manipur
41 - 50	328617	Mahada
41 - 50	328629	Harmasra
41 - 50	328654	Dhengashimul
41 - 50	328660	Deuli
41 - 50	328670	Nityanandapur
41 - 50	328695	Manikmara
41 - 50	328701	Banskopa
41 - 50	328706	Adhkara
41 - 50	328728	Domakonda
41 - 50	328730	Tirra
51 - 75	328612	Khalgram
51 - 75	328615	Chandkuri
51 - 75	328623	Pedda
51 - 75	328640	Kuldiha
51 - 75	328641	Chakkuldiha
51 - 75	328643	Mahishakanali
51 - 75	328645	Nabagram
51 - 75	328657	Hatpara
51 - 75	328659	Radhamohanpur
51 - 75	328662	Harulia
51 - 75	328664	Harakona
51 - 75	328667	Jafia
51 - 75	328673	Bendalakshanpur
51 - 75	328684	Banktor
51 - 75	328690	Chakshyampur
51 - 75	328704	Amjor
76 and above	328626	Kiasol
76 and above	328633	Dolbagicha
76 and above	328656	Nachna
76 and above	328687	Parulia
76 and above	328688	Machla

76 and above	328689	Punesa
76 and above	328696	Jashodanandapur
76 and above	328707	Kukutia
76 and above	328709	Chakjambedia
CD Block: Simlapal(0219)		
Nil	328754	Peripathar
Nil	328760	Rengurbandh
Nil	328761	Rajabandh
Nil	328766	Tushkutari
Nil	328768	Kalsuli
Nil	328770	Betjharia
Nil	328771	Gurighati
Nil	328775	Khapmayna
Nil	328795	Kumarsol
Nil	328798	Benrebati
Nil	328809	Kaniabali
Nil	328813	Pathakata
Nil	328819	Kaliam
Nil	328821	Ambakra
Nil	328823	Kantasola
Nil	328824	Bhangabandh
Nil	328827	Sirsha
Nil	328839	Tentulia
Nil	328840	Suknabad
Nil	328841	Baniadoba
Nil	328842	Bhaduldoba
Nil	328843	Memouli
Nil	328846	Tarupur
Nil	328851	Sonakanda
Nil	328856	Ghoradhara
Nil	328858	Kamala
Nil	328860	Sushunia
Nil	328861	Uparsol
Nil	328866	Jatiakanali
Nil	328868	Pathardoba
Nil	328870	Masatkhal
Nil	328881	Jamirdiha
Nil	328885	Kusumdunri
Nil	328894	Arjjunia
Nil	328898	Jaleswar
Nil	328899	Lakshmanpur
Nil	328910	Sushinia
Nil	328921	Nekratapal
Nil	328931	Pachaparar
Nil	328932	Bamun Pathri
Nil	328933	Barakhulia
Nil	328934	Keotdhara
Nil	328943	Kusbakra
Nil	328945	Barisol
Nil	328947	Beoncha
Nil	328948	Parasol
Less than 5	328753	Khارجuria
Less than 5	328758	Andharia
Less than 5	328762	Mamra
Less than 5	328763	Baradhara
Less than 5	328767	Hansapathar

Less than 5	328812	Gorakata
Less than 5	328871	Rambani
Less than 5	328887	Ghugia
Less than 5	328889	Patamechla
Less than 5	328890	Bhalukkhunia
Less than 5	328893	Bankata
Less than 5	328909	Suknokhali
5 - 10	328752	Kharkhari
5 - 10	328764	Kukrakhondar
5 - 10	328765	Gilirpahari
5 - 10	328769	Bhalkamuri
5 - 10	328791	Gotkanali
5 - 10	328808	Harintuli
5 - 10	328834	Bardi
5 - 10	328848	Ganra
5 - 10	328865	Karakanali
5 - 10	328872	Dudhia Doba
5 - 10	328880	Madhupur
5 - 10	328886	Jagannathpur
5 - 10	328895	Kayma
5 - 10	328907	Kustara
5 - 10	328911	Hatibari
5 - 10	328912	Raybandh
5 - 10	328915	Ekaria Jambani
5 - 10	328916	Krishnabati
5 - 10	328937	Kuchakon
11 - 20	328747	Handulia
11 - 20	328750	Budhadhara
11 - 20	328759	Baranimdiha
11 - 20	328773	Kharika
11 - 20	328779	Ramgar
11 - 20	328783	Korkhi
11 - 20	328787	Kusumkanali
11 - 20	328794	Rasikpur
11 - 20	328805	Krishnapur
11 - 20	328818	Asna
11 - 20	328825	Kalabati
11 - 20	328826	Nimaipur
11 - 20	328828	Kumardoba
11 - 20	328835	Jarisa
11 - 20	328837	Parulia
11 - 20	328853	Jirabaid
11 - 20	328864	Shushunia
11 - 20	328869	Balarampur
11 - 20	328888	Dhankhunja
11 - 20	328904	Dhanghari
11 - 20	328908	Khaergaria
11 - 20	328913	Dubrajpur
11 - 20	328924	Jambedia
11 - 20	328925	Baricha
21 - 30	328755	Kadamara
21 - 30	328784	Jamda
21 - 30	328789	Lakshmisagar
21 - 30	328796	Sarenga
21 - 30	328802	Pukhuria
21 - 30	328830	Kallaicha

21 - 30	328831	Manipur
21 - 30	328847	Bansi
21 - 30	328862	Kansachora
21 - 30	328863	Taldiha
21 - 30	328874	Badageria
21 - 30	328901	Jhumka
21 - 30	328906	Khamardanga
21 - 30	328918	Putiadaha
21 - 30	328922	Dhuliapur
21 - 30	328923	Hariharpur
21 - 30	328927	Tikarpara
21 - 30	328928	Mandalgram
31 - 40	328756	Pukhuria
31 - 40	328780	Nutangar
31 - 40	328785	Tilabani
31 - 40	328792	Maidhara
31 - 40	328793	Jugidangra
31 - 40	328797	Benjtabani
31 - 40	328801	Sarasbakra
31 - 40	328804	Bikrampur
31 - 40	328816	Baramakarkol
31 - 40	328844	Amakunda
31 - 40	328852	Tapubaid
31 - 40	328854	Banskanali
31 - 40	328875	Maulakanda
31 - 40	328876	Rambandh
31 - 40	328896	Rosana
31 - 40	328917	Chandpur
31 - 40	328926	Bhedua
31 - 40	328935	Balaram Pur
31 - 40	328942	Arra
31 - 40	328944	Bhutsahar
41 - 50	328749	Lakhyatapal
41 - 50	328774	Parsala
41 - 50	328778	Sinyajora
41 - 50	328782	Bhelaidiha
41 - 50	328786	Jhikri
41 - 50	328790	Shyampur
41 - 50	328799	Tilbari
41 - 50	328806	Kathjuria
41 - 50	328811	Barahetyagara
41 - 50	328833	Parulia
41 - 50	328836	Harinyaguri
41 - 50	328849	Sarasbakra
41 - 50	328855	Jharia
41 - 50	328857	Machatora
41 - 50	328867	Koldoba
41 - 50	328884	Bagakhulia
41 - 50	328891	Madhabpur
41 - 50	328892	Doldere
41 - 50	328897	Mukundapur
41 - 50	328902	Nutangram
41 - 50	328903	Lakshmipal
41 - 50	328929	Patharkhamar
41 - 50	328939	Digpar
41 - 50	328946	Srirampur

51 - 75	328748	Metyaldoba
51 - 75	328757	Madhabpur
51 - 75	328777	Bankata
51 - 75	328781	Junbakra
51 - 75	328788	Baurisol
51 - 75	328803	Birsingpur
51 - 75	328820	Dhanisukni
51 - 75	328829	Dhabani
51 - 75	328832	Talda
51 - 75	328845	Kaharan
51 - 75	328850	Sovarajpur
51 - 75	328878	Runiara
51 - 75	328905	Puipal
51 - 75	328919	Pithabakra
51 - 75	328920	Bagnada
51 - 75	328936	Siuli
51 - 75	328938	Bandiara
51 - 75	328940	Kusmi
51 - 75	328941	Chakrasol
76 and above	328751	Ramchandrapur
76 and above	328800	Bankhola
76 and above	328815	Bhudrubad
76 and above	328838	Junkaria
76 and above	328873	Namadudhia Doba
76 and above	328882	Godabahara
76 and above	328883	Krishnapur
76 and above	328900	Mathurakata
76 and above	328930	Shyam Pur

CD Block: Khatra(0220)

Nil	328967	Rangi Bari
Nil	328971	Mirgi Pahari
Nil	328982	Madhupur
Nil	328986	Loadihi
Nil	328987	Khanr Bahal
Nil	328992	Damdi
Nil	329000	Khari Dungri
Nil	329003	Jambeda
Nil	329010	Bansnala
Nil	329013	Harangara
Nil	329014	Purandihi
Nil	329041	Maharadihi
Nil	329049	Jitpur
Nil	329050	Murga Danga
Nil	329053	Saluajamda
Nil	329057	Indkucha
Nil	329066	Baurisol
Nil	329068	Bhalaidiha
Nil	329079	Sabudad
Nil	329085	Radhanathpur
Nil	329086	Saluka
Nil	329091	Labda Para
Nil	329092	Birkham
Nil	329101	Pita Dungri
Nil	329102	Kuchiar Mahar
Less than 5	328983	Tantikata
Less than 5	328985	Sibarampur

Less than 5	328994	Mukut Manipur
Less than 5	329002	Dhagara
Less than 5	329004	Baraghutu
Less than 5	329012	Amdoba
Less than 5	329021	Guyanala
Less than 5	329026	Debua
Less than 5	329031	Jharia Kocha
Less than 5	329034	Bankati
Less than 5	329043	Parkul
Less than 5	329044	Mashara
Less than 5	329047	Data Rampur
Less than 5	329048	Pitha Baid
Less than 5	329052	Dakshinabad
Less than 5	329063	Chaka
Less than 5	329065	Sindurpeti
Less than 5	329075	Bagakhulia
5 - 10	328954	Nimdiha
5 - 10	328957	Khakra Kanali
5 - 10	328970	Dharra Muli
5 - 10	329007	Kadam Beria
5 - 10	329015	Dubrajpur
5 - 10	329024	Bhuru Danga
5 - 10	329032	Damodarpur
5 - 10	329037	Tilabani
5 - 10	329062	Bena
5 - 10	329094	Dakai
11 - 20	328956	Mukundapur
11 - 20	328960	Baidyanathpur
11 - 20	328961	Jasara
11 - 20	328963	Kadra
11 - 20	328978	Nityanandapur
11 - 20	328984	Rajadali
11 - 20	328997	Lakshmandihi
11 - 20	329001	Peri Pathar
11 - 20	329019	Panpara
11 - 20	329023	Salbani
11 - 20	329025	Kurkutia
11 - 20	329029	Raktajura
11 - 20	329030	Ruparhir
11 - 20	329042	Dharampur
11 - 20	329051	Bantilla
11 - 20	329054	Jamda
11 - 20	329056	Kasipur
11 - 20	329070	Tiring
11 - 20	329071	Katar
11 - 20	329076	Dhahala
11 - 20	329077	Bahadurpur
11 - 20	329080	Dumuria
11 - 20	329084	Simchaka
11 - 20	329089	Kankradara
11 - 20	329100	Jiakanali
21 - 30	328952	Jagannathpur
21 - 30	328955	Pirra Bakra
21 - 30	328962	Bhaluka
21 - 30	328969	Kankata
21 - 30	328973	Raidihi

21 - 30	328976	Makrara
21 - 30	328979	Balarampur
21 - 30	328981	Ban Pukhuria
21 - 30	329005	Nadupara
21 - 30	329017	Senapatia
21 - 30	329018	Shyam Sundarpur
21 - 30	329033	Amdiha
21 - 30	329035	Bandarkonda
21 - 30	329038	Baramatiala
21 - 30	329039	Kechanda
21 - 30	329040	Patpur
21 - 30	329045	Goala Danga
21 - 30	329055	Nargasol
21 - 30	329093	Jharia
31 - 40	328953	Ban Bedia
31 - 40	328959	Paharapatpur
31 - 40	328968	Dhemnasol
31 - 40	328974	Bheduara
31 - 40	328995	Gorabari
31 - 40	328999	Bagjabra
31 - 40	329006	Susne
31 - 40	329020	Kandnasol
31 - 40	329027	Mallihir
31 - 40	329036	Danrrsol
31 - 40	329060	Dhanara
31 - 40	329064	Kurul Pahari
31 - 40	329073	Parashi Danga
31 - 40	329082	Sial Pahari
31 - 40	329088	Benia Baid
31 - 40	329090	Bhedua
31 - 40	329098	Sikrabad
41 - 50	328951	Shyam Bazar
41 - 50	328958	Nagri
41 - 50	328964	Damodarpur
41 - 50	328965	Simla
41 - 50	328972	Supur
41 - 50	328975	Baragar
41 - 50	328980	Kubasol
41 - 50	329008	Dhabani
41 - 50	329009	Jalhari
41 - 50	329016	Buri Sahar
41 - 50	329058	Muragram
41 - 50	329059	Hazamdihi
41 - 50	329061	Gopi Sagar
41 - 50	329069	Kapaskhera
41 - 50	329081	Dhargram
41 - 50	329097	Hetiasol
51 - 75	328950	Ratanpur
51 - 75	328966	Arkama
51 - 75	329022	Chandania
51 - 75	329028	Benkia
51 - 75	329046	Bara Gari
51 - 75	329067	Kesia
51 - 75	329078	Madhabpur
51 - 75	329083	Dhabani
51 - 75	329087	Chandanpur

51 - 75	329096	Kapila
76 and above	328977	Radhamohanpur
76 and above	328993	Phulhari
76 and above	329011	Tentulchita
76 and above	329074	Khayerbani
76 and above	329095	Karra
76 and above	329099	Gopalpur

CD Block: Hirbandh(0221)

Nil	329108	Bangopalpur
Nil	329110	Harirampur
Nil	329114	Fetapur
Nil	329120	Bansol
Nil	329121	Kadia
Nil	329136	Nipania
Nil	329145	Rangameti
Nil	329161	Bijardihi
Nil	329162	Chaka Doba
Nil	329164	Itamara
Nil	329166	Madhupur
Nil	329168	Jambeda
Nil	329169	Arjunda
Nil	329171	Belkanlia
Nil	329173	Barkania
Nil	329174	Dhairapara
Nil	329181	Simul Kundi
Nil	329183	Basudebpur
Nil	329194	Shyampur
Nil	329199	Uganpathar
Nil	329200	Banagarya
Nil	329204	Bhubandihi
Nil	329205	Maiti Bandh
Nil	329206	Dias Dihi
Nil	329207	Bara Gajra
Nil	329213	Rangamati
Nil	329215	Patasimul
Nil	329217	Bagjobra
Nil	329221	Indpur
Nil	329223	Deulagara
Nil	329224	Domohani
Less than 5	329113	Lachaipur
Less than 5	329116	Batikara
Less than 5	329117	Tilabad
Less than 5	329152	Jhapandihi
Less than 5	329167	Bhuakana
Less than 5	329179	Mirgi
Less than 5	329184	Jhat Pukhuria
Less than 5	329198	Itamara
Less than 5	329210	Jadurbankata
Less than 5	329222	Gobarda
Less than 5	329225	Khandarani
5 - 10	329111	Elora
5 - 10	329124	Aralbara
5 - 10	329156	Manora
5 - 10	329160	Amjhuri
5 - 10	329191	Dhajamanipur
11 - 20	329107	Chatanibaid

11 - 20	329109	Salapahari
11 - 20	329112	Dhanarangi
11 - 20	329128	Lalbazar
11 - 20	329130	Dulalpur
11 - 20	329151	Lutia
11 - 20	329187	Husum Danga
11 - 20	329188	Bhogra
11 - 20	329209	Kaliahuta
11 - 20	329220	Palashbani
21 - 30	329105	Guniada
21 - 30	329115	Gopalpur
21 - 30	329119	Nanda
21 - 30	329125	Damodarpur
21 - 30	329126	Shyamnagar
21 - 30	329129	Deuli
21 - 30	329137	Brahma Danga
21 - 30	329158	Mosiara
21 - 30	329172	Bauridihi
21 - 30	329180	Hir Bandh
21 - 30	329189	Dighi
21 - 30	329192	Topabari
21 - 30	329195	Baharamuri
21 - 30	329203	Uparhir
21 - 30	329214	Masanjhar
31 - 40	329106	Chalka
31 - 40	329122	Pakhuria
31 - 40	329139	Ranga
31 - 40	329141	Nowadihi
31 - 40	329146	Bamni
31 - 40	329149	Simlabandh
31 - 40	329155	Bhutardihi
31 - 40	329157	Dharampur
31 - 40	329165	Bhuchu Dungri
31 - 40	329170	Tirsulia
31 - 40	329175	Jamdahara
31 - 40	329182	Chanpasol
31 - 40	329186	Jagatpur
31 - 40	329196	Jibanpur
31 - 40	329208	Asberya
31 - 40	329211	Nischintapur
31 - 40	329218	Kadamkarali
31 - 40	329219	Bhojda
41 - 50	329118	Jharia Kucha
41 - 50	329127	Malian
41 - 50	329133	Naria
41 - 50	329140	Ashatara
41 - 50	329144	Diktor
41 - 50	329148	Paira
41 - 50	329163	Sitarampur
41 - 50	329177	Chakadoba
41 - 50	329190	Debidia
41 - 50	329216	Lalraydihi
51 - 75	329123	Khayer Kundi
51 - 75	329131	Tentulia
51 - 75	329135	Hirakhon
51 - 75	329138	Mahal Danga

51 - 75	329176	Tilabani
51 - 75	329193	Kaliapathar
51 - 75	329201	Pathardihi
51 - 75	329212	Bagaldhara
76 and above	329134	Benagaria
76 and above	329142	Jibanpur
76 and above	329143	Biradihi
76 and above	329147	Kundurka
76 and above	329150	Bhedua
76 and above	329159	Soul Ponamara
76 and above	329185	Bhelai Diha
76 and above	329197	Talgaria

CD Block: Ranibundh(0222)

Nil	329229	Gosaindih
Nil	329232	Kajalkura
Nil	329234	Banpukhuria
Nil	329243	Barda
Nil	329252	Gholkuri
Nil	329262	Nischintapur
Nil	329264	Burisol
Nil	329269	Chhatar Doba
Nil	329271	Dhananjaypur
Nil	329274	Chaitandihi
Nil	329275	Kheria Kocha
Nil	329278	Deuli
Nil	329281	Bagdubi
Nil	329282	Palash Bani
Nil	329283	Sukhla
Nil	329284	Maukanali
Nil	329286	Atasol
Nil	329287	Tamakhun
Nil	329288	Dha Bani
Nil	329289	Naran Pur
Nil	329292	Kulam
Nil	329294	Javi
Nil	329295	Bagdiha
Nil	329298	Panijja
Nil	329299	Pitha Gerya
Nil	329302	Susunigeria
Nil	329307	Dhagra
Nil	329308	Bansol
Nil	329309	Sindurpur
Nil	329317	Dhadkidihi
Nil	329318	Nutandihi
Nil	329319	Puada
Nil	329320	Pirargari
Nil	329321	Chhola Gara
Nil	329324	Kamardanga
Nil	329328	Bhalkadungri
Nil	329329	Gosainidihi
Nil	329337	Buriam
Nil	329341	Garra
Nil	329342	Jamgerya
Nil	329345	Ledapakur
Nil	329346	Mahadebsinam
Nil	329348	Barapacha

Nil	329353	Ramgar
Nil	329357	Sereshbad
Nil	329359	Kasakend
Nil	329364	Suritari
Nil	329366	Gobindasol
Nil	329367	Bhedua Sol
Nil	329369	Churku
Nil	329371	Haramgara
Nil	329373	Phuljhor
Nil	329374	Bagdubi
Nil	329375	Kawa Tanga
Nil	329376	Burisal
Nil	329377	Goalmuri
Nil	329378	Sutan
Nil	329379	Bhulagara
Nil	329380	Laladi
Nil	329381	Bauripal
Nil	329384	Dhankura
Nil	329385	Huang Khana
Nil	329388	Buchi Buri
Nil	329390	Chhenda Pathar
Nil	329392	Murkum Chhota Tung
Nil	329399	Chalkigara
Nil	329400	Dhoba Kacha
Nil	329401	Madankata
Nil	329402	Dangarda
Nil	329403	Jantadumur
Nil	329404	Barikul
Nil	329405	Lep-Am
Nil	329406	Shukni Basa
Nil	329408	Birbandh
Nil	329411	Kharujhor
Less than 5	329228	Barunia
Less than 5	329231	Kusum Khundi
Less than 5	329258	Ladda
Less than 5	329260	Ramdungri
Less than 5	329261	Dhanara
Less than 5	329272	Jaynagar
Less than 5	329277	Mahespur
Less than 5	329285	Budh Khila
Less than 5	329290	Kama
Less than 5	329293	Makhnu
Less than 5	329296	Chaltha
Less than 5	329301	Bhurkura
Less than 5	329303	Chilagara
Less than 5	329304	Kelia Pathar
Less than 5	329325	Malcharar
Less than 5	329330	Hakim Sinan
Less than 5	329331	Chura Pathar
Less than 5	329334	Malbera
Less than 5	329336	Rajakata
Less than 5	329343	Maula
Less than 5	329344	Katiam
Less than 5	329349	Khata-Am
Less than 5	329352	Khejura
Less than 5	329360	Serengda

Less than 5	329362	Hijli
Less than 5	329368	Muchikata
Less than 5	329370	Syamadihi
Less than 5	329386	Punshya
Less than 5	329387	Sindriam
Less than 5	329389	Dhanjhar
Less than 5	329393	Singlahar
Less than 5	329394	Paryasa
Less than 5	329396	Purna Pani Bara Tung
Less than 5	329397	Kankri Jharna
Less than 5	329398	Khejur Khanma
Less than 5	329407	Majgerya
Less than 5	329409	Dudhenala
5 - 10	329306	Bikramdihi
5 - 10	329316	Sukni Basa
5 - 10	329333	Tung Charar
5 - 10	329347	Mitha-Am
5 - 10	329356	Jhilimili
5 - 10	329361	Tila Bani
5 - 10	329383	Katro
5 - 10	329391	Satnala
5 - 10	329395	Purna Pani Chhota Tung
11 - 20	329236	Narkoli
11 - 20	329254	Deul Bhira
11 - 20	329259	Lipidiri
11 - 20	329267	Thutasol
11 - 20	329268	Lalmoni Kocha
11 - 20	329270	Damodarpur
11 - 20	329279	Chirkun Kanali
11 - 20	329297	Bethuala
11 - 20	329305	Hetia Pathar
11 - 20	329310	Khutakata Krishnanagar
11 - 20	329311	Baragram
11 - 20	329314	Purna Pani
11 - 20	329315	Bhabani Pathar
11 - 20	329322	Dhadanga
11 - 20	329326	Madandihi
11 - 20	329363	Madhabpur
11 - 20	329365	Kanthalia
21 - 30	329245	Hatikheda
21 - 30	329257	Dulalpur
21 - 30	329265	Keshra
21 - 30	329266	Rajsol
21 - 30	329273	Barkola
21 - 30	329276	Bag Sanda
21 - 30	329291	Benkakocha
21 - 30	329300	Rani Bandh
21 - 30	329323	Jamda
21 - 30	329332	Nachna
21 - 30	329335	Birkham
21 - 30	329338	Halud Kanali
21 - 30	329339	Talgara
21 - 30	329350	Raygar
21 - 30	329351	Gunpura
21 - 30	329355	Bansdiha
21 - 30	329358	Bhurrudanga

21 - 30	329372	Maisamura
21 - 30	329382	Kalabani
31 - 40	329227	Gopalpur
31 - 40	329246	Mukundaur
31 - 40	329263	Rudra
31 - 40	329312	Surulia
31 - 40	329340	Ghagra
31 - 40	329354	Rautara
41 - 50	329244	Ambika Nagar
51 - 75	329280	Jorakend
51 - 75	329327	Halud Kanali
76 and above	329241	Paresnath
76 and above	329242	Kamarkuli
76 and above	329313	Jalneja

CD Block: Raipur(0223)

Nil	329416	Lachankunda
Nil	329420	Karamara
Nil	329424	Bankanali
Nil	329427	Tetulchita
Nil	329428	Buridhara
Nil	329432	Gumkihata
Nil	329435	Khalpara
Nil	329439	Karrasol
Nil	329446	Rautkhana
Nil	329448	Rangasol
Nil	329449	Birudi
Nil	329451	Khejurbedia
Nil	329455	Bhadli
Nil	329456	Jhari
Nil	329457	Karambera
Nil	329458	Pukhuria
Nil	329459	Murkumbaratung
Nil	329461	Sagarbhanga
Nil	329462	Dhenga-Am
Nil	329463	Turubandh
Nil	329465	Dangarsai
Nil	329466	Masra
Nil	329468	Khairdungri
Nil	329473	Tungi
Nil	329480	Kamardiha
Nil	329488	Jagannathpur
Nil	329489	Kalasol
Nil	329493	Malsol
Nil	329494	Samarpacha
Nil	329495	Dhanghari
Nil	329513	Danrpara
Nil	329515	Dulapara
Nil	329526	Madanpur
Nil	329527	Asurgerya
Nil	329528	Belpahari
Nil	329530	Dudhya
Nil	329531	Magra
Nil	329532	Garpahar
Nil	329535	Ghatasol
Nil	329537	Bansinala
Nil	329538	Hatkata

Nil	329544	Chapapal
Nil	329545	Dhekikata
Nil	329546	Dangarsai
Nil	329551	Kadamdiha
Nil	329553	Laupara
Nil	329554	Kukrajuri
Nil	329555	Madhupur
Nil	329557	Kenduadangri
Nil	329559	Benasuli
Nil	329560	Jadabpur
Nil	329561	Nehilya
Nil	329562	Phulberia
Nil	329566	Kharkashuli
Nil	329570	Akhuapal
Nil	329574	Shubnabandi
Nil	329576	Narayanpur
Nil	329578	Chamtabaid
Nil	329580	Namosol
Nil	329581	Mandaldiha
Nil	329582	Dhau
Nil	329583	Benagerya
Nil	329584	Pakadihi
Nil	329595	Murachhara
Less than 5	329434	Madhupur
Less than 5	329440	Chaturikalapathar
Less than 5	329442	Chaturi
Less than 5	329450	Dundar
Less than 5	329464	Nischintapur
Less than 5	329467	Asurgerya Uttar
Less than 5	329469	Mukundapur
Less than 5	329471	Mahulbani
Less than 5	329482	Jamsol
Less than 5	329483	Banpathari
Less than 5	329491	Sara
Less than 5	329496	Ledra
Less than 5	329498	Lakat
Less than 5	329503	Rajgan
Less than 5	329505	Jashpara
Less than 5	329536	Susunia
Less than 5	329540	Baragari
Less than 5	329550	Kundurpara
Less than 5	329567	Gopalpur
Less than 5	329586	Barkala
Less than 5	329591	Gochda
Less than 5	329597	Chorkul
Less than 5	329598	Golor
Less than 5	329605	Katapal
Less than 5	329607	Sahajpur
5 - 10	329429	Chanpabani
5 - 10	329438	Chirugora
5 - 10	329470	Panrari
5 - 10	329474	Rautara
5 - 10	329529	Amritpal
5 - 10	329534	Debsol
5 - 10	329539	Barapaya
5 - 10	329548	Nepura

5 - 10	329552	Chelepara
5 - 10	329569	Raghunathpur
5 - 10	329599	Baksi
5 - 10	329604	Bandarbani
11 - 20	329412	Kalyansaer
11 - 20	329413	Kalapathar
11 - 20	329426	Manipur
11 - 20	329433	Barakharanga
11 - 20	329445	Bishanpur
11 - 20	329447	Pirra
11 - 20	329454	Jambani
11 - 20	329481	Kankrasol
11 - 20	329484	Niljora
11 - 20	329497	Kharigerya
11 - 20	329500	Sarigari
11 - 20	329508	Uparbanda
11 - 20	329517	Chandpara
11 - 20	329523	Demushunya
11 - 20	329524	Satpatta
11 - 20	329543	Kamalpur
11 - 20	329556	Saltora
11 - 20	329568	Marosol
11 - 20	329575	Krishna Nagar
11 - 20	329577	Sirisbani
11 - 20	329587	Dharampur
11 - 20	329588	Sirsa
11 - 20	329589	Maulasol
11 - 20	329590	Lurka
11 - 20	329592	Lagda
11 - 20	329593	Chaka
11 - 20	329594	Poshda
11 - 20	329596	Dheko
11 - 20	329600	Khayerbani
11 - 20	329603	Phutiberya
11 - 20	329615	Dumuror
11 - 20	329616	Gobarda
21 - 30	329415	Kese
21 - 30	329425	Indrajhor
21 - 30	329443	Lachhipur
21 - 30	329452	Sonagara
21 - 30	329460	Kadmagar
21 - 30	329485	Kuldiha
21 - 30	329520	Amchurya
21 - 30	329521	Benakata
21 - 30	329542	Sagarchaka
21 - 30	329571	Patmauli
21 - 30	329579	Phulkusma
21 - 30	329585	Melera
21 - 30	329601	Jaynagar
21 - 30	329602	Gopalpur
21 - 30	329606	Pechhela
21 - 30	329611	Tikarpara
31 - 40	329414	Bera
31 - 40	329421	Damdi
31 - 40	329423	Raidihi
31 - 40	329431	Jaljura

31 - 40	329453	Lohamerya
31 - 40	329472	Hariharganj
31 - 40	329499	Matgoda
31 - 40	329502	Kelepara
31 - 40	329512	Anara
31 - 40	329533	Raspal
31 - 40	329541	Thakurbari
31 - 40	329549	Banskana
31 - 40	329558	Babaida
31 - 40	329563	Dhanara
31 - 40	329572	Junbani
31 - 40	329573	Jamda
31 - 40	329609	Katalda
31 - 40	329614	Nischintapur
41 - 50	329417	Bhagra
41 - 50	329436	Pairaguri
41 - 50	329444	Manhara
41 - 50	329476	Dhobasol
41 - 50	329487	Shyamsundarpur
41 - 50	329514	Kargarli
41 - 50	329516	Asarda
41 - 50	329525	Mandankuli
41 - 50	329564	Penchakola
41 - 50	329612	Thakurabada
51 - 75	329430	Khatanga
51 - 75	329475	Siromanipur
51 - 75	329477	Dharampur
51 - 75	329486	Khardda
51 - 75	329490	Jarka
51 - 75	329492	Kuchaipal
51 - 75	329501	Makli
51 - 75	329504	Jadab Nagar
51 - 75	329506	Dubrajpur
51 - 75	329509	Dublala
51 - 75	329510	Simli
51 - 75	329511	Barapara
51 - 75	329547	Kumarara
51 - 75	329565	Dubli
76 and above	329418	Lalbazar
76 and above	329437	Siarbeda
76 and above	329479	Kajalkura
76 and above	329507	Nayapara
76 and above	329608	Salbani
76 and above	329610	Baherbani

CD Block: Sarenga(0224)

Nil	329618	Baradi Kalapathar
Nil	329619	Baradi
Nil	329621	Balguma
Nil	329622	Chuagara
Nil	329623	Bhangadeuli
Nil	329624	Shushunia
Nil	329637	Jhulisol
Nil	329639	Chamkura
Nil	329663	Dhepua
Nil	329665	Deuli
Nil	329667	Beoncha

Nil	329668	Beliakala
Nil	329675	Andharia
Nil	329676	Habra
Nil	329678	Jangalkhas
Nil	329682	Kherurabad
Nil	329683	Sirsa
Nil	329684	Baramaliara
Nil	329688	Bagjanta
Nil	329694	Sindurpur
Nil	329695	Chhotajamabedya
Nil	329696	Kusumtikri
Nil	329707	Bhalukchira
Nil	329711	Amdiha
Nil	329715	Kuchlaghati
Nil	329727	Bamnisol
Nil	329729	Hatbari
Nil	329731	Bhadkunra
Nil	329734	Bhalukkhunya
Nil	329738	Bansi
Nil	329739	Nimdangra
Nil	329740	Chhota Salbani
Nil	329741	Barasalbani
Nil	329746	Bandarsol
Nil	329749	Jamsol
Nil	329750	Baligura
Nil	329751	Asna
Nil	329754	Dakharang
Nil	329755	Kadma
Nil	329758	Sankaria
Nil	329764	Rasunia
Nil	329765	Jakpur
Nil	329768	Ampata
Less than 5	329633	Paryasol
Less than 5	329642	Patgara
Less than 5	329643	Pirargari
Less than 5	329664	Chaknara
Less than 5	329704	Baraamlatara
Less than 5	329712	Beruabaid
Less than 5	329722	Kumarpur
Less than 5	329733	Khaerpahari
Less than 5	329748	Jhatipahari
5 - 10	329627	Guniada
5 - 10	329669	Barabirbhanpur
5 - 10	329679	Barajamabedya
5 - 10	329686	Katgara
5 - 10	329691	Panchberia
5 - 10	329702	Baraamjhor
5 - 10	329709	Sarulia
5 - 10	329710	Nekrapahari
5 - 10	329717	Phulberia
5 - 10	329730	Karbhangra
5 - 10	329735	Kesia
5 - 10	329743	Gangnala
5 - 10	329756	Chingra
11 - 20	329626	Belatikri
11 - 20	329634	Benachapra

11 - 20	329644	Chhota Amlatora
11 - 20	329648	Chhota Goaldangra
11 - 20	329651	Barpakhan
11 - 20	329661	Chiltor
11 - 20	329672	Chatiasol
11 - 20	329677	Saldahara
11 - 20	329699	Bhangadali
11 - 20	329700	Ghungia
11 - 20	329723	Murku
11 - 20	329757	Dangarpara
11 - 20	329767	Agaya
11 - 20	329772	Parulia
11 - 20	329778	Baishpatra
21 - 30	329625	Maukura
21 - 30	329631	Nutandihi
21 - 30	329641	Malibana
21 - 30	329656	Banshkhopa
21 - 30	329657	Kadamdahara
21 - 30	329659	Gobindapur Damdi
21 - 30	329666	Narayanpur
21 - 30	329673	Khamani
21 - 30	329681	Sukhadali
21 - 30	329693	Tapaberia
21 - 30	329701	Benasuli
21 - 30	329705	Kenduadangri
21 - 30	329736	Sarenga
21 - 30	329742	Amdani
21 - 30	329745	Dharampur
21 - 30	329747	Bikrampur
21 - 30	329752	Chhotagarra
21 - 30	329753	Baragarra
21 - 30	329761	Chautar
21 - 30	329776	Makarkol
21 - 30	329780	Deuli
31 - 40	329635	Sareskol
31 - 40	329645	Krishnapur
31 - 40	329646	Baraamlatora
31 - 40	329649	Baragoaldangra
31 - 40	329655	Tapta
31 - 40	329670	Chhota Birbhanpur
31 - 40	329671	Raghunathpur
31 - 40	329680	Goalbari
31 - 40	329685	Dharmapur
31 - 40	329692	Banpur
31 - 40	329698	Botha
31 - 40	329703	Chhotaamlatora
31 - 40	329713	Dhabani
31 - 40	329716	Sitalpur
31 - 40	329719	Kayaerpara
31 - 40	329720	Harinarayanpur
31 - 40	329721	Danrkini
31 - 40	329775	Bamandiha
31 - 40	329777	Jukhanala
31 - 40	329783	Majura
41 - 50	329636	Jambani
41 - 50	329687	Basudebpur

41 - 50	329689	Sidi
41 - 50	329690	Gopalpur
41 - 50	329726	Saluka
41 - 50	329737	Chhota Sarenga
41 - 50	329759	Jamrepara
41 - 50	329766	Gargarya
41 - 50	329770	Nibra
41 - 50	329779	Belapal
51 - 75	329620	Dalambhija
51 - 75	329628	Panchur
51 - 75	329630	Bamundihi
51 - 75	329640	Ela
51 - 75	329647	Neturpur
51 - 75	329650	Parashia
51 - 75	329653	Jamirapara
51 - 75	329662	Jhola
51 - 75	329714	Chhota Amjhor
51 - 75	329724	Kuldiha
51 - 75	329725	Gobindapur
51 - 75	329728	Kayma
51 - 75	329732	Asanjhor
51 - 75	329744	Jetpara
51 - 75	329760	Debgram
51 - 75	329762	Taldiha
51 - 75	329769	Sitarampur
51 - 75	329771	Indabinda
76 and above	329654	Khalaimura
76 and above	329658	Mayna
76 and above	329660	Kotalsol
76 and above	329706	Telijant

Appendix VIIB - Village Directory
List of Villages according to the proportion of the Scheduled Tribes Population
to the Total Population by ranges

District :Bankura (339)

B - Scheduled Tribes

Range of Scheduled Tribes population (Percentages)	Location code number	Name of village
1	2	3
CD Block: Saltora(0203)		
Nil	325956	Bagulia
Nil	325958	Bhaluka
Nil	325960	Bhadaspur
Nil	325964	Paharpur
Nil	325967	Maldihi
Nil	325972	Bharatpur
Nil	325973	Chakbaga
Nil	325979	Keshar Kundi
Nil	325982	Iswarda
Nil	325983	Narayanpur
Nil	325987	Bagjata
Nil	325988	Kukhrakuri
Nil	325993	Majit
Nil	325995	Bakulia
Nil	326000	Dahuka
Nil	326001	Kamalhir
Nil	326002	Kastara
Nil	326003	Rangamatia
Nil	326005	Kendana
Nil	326008	Bhangucha
Nil	326009	Ilam Bazar
Nil	326011	Rautara
Nil	326012	Kechka
Nil	326014	Pagarbari
Nil	326018	Mutukbani
Nil	326021	Dubrajpur
Nil	326022	Ranipur
Nil	326031	Pabayan
Nil	326039	Chak Paruri
Nil	326041	Beriathol
Nil	326044	Bishjor
Nil	326060	Ledapalash
Nil	326062	Mauchuria
Nil	326065	Binoddihi
Nil	326066	Dhatla
Nil	326069	Rampur
Nil	326071	Khagra
Nil	326072	Pirrabaid Dholar Bandh
Nil	326073	Alunia
Nil	326074	Shalroha
Nil	326075	Belekuri
Nil	326076	Nimra
Nil	326078	Katabaid
Nil	326079	Sukabad
Nil	326080	Damodarpur
Nil	326086	Moulahir
Nil	326087	Belebad

Nil	326089	Got
Nil	326092	Latulia
Nil	326096	Haroka
Nil	326098	Kultuka
Nil	326102	Barkona
Nil	326106	Karkata
Less than 5	325957	Tiluri
Less than 5	325971	Shirpuranpur
Less than 5	326032	Dhekia
Less than 5	326042	Patdoha
Less than 5	326059	Saltora
Less than 5	326067	Bansh Ketia
Less than 5	326077	Demramol
Less than 5	326108	Chandra
5 - 10	325970	Ituri
5 - 10	325978	Sabur Bandh
5 - 10	325984	Bamantora
5 - 10	325985	Kujkuria
5 - 10	325999	Salma
5 - 10	326015	Behari
5 - 10	326037	Pabra
5 - 10	326052	Baghadabar
5 - 10	326063	Shyampur
5 - 10	326103	Lakshmanpur
11 - 20	325952	Shirpurnama
11 - 20	325954	Kalakundi
11 - 20	325955	Nabagram
11 - 20	325974	Paharbera
11 - 20	326004	Bhuban Bandi
11 - 20	326019	Chuaberia
11 - 20	326020	Beltikri
11 - 20	326035	Sat Deuli
11 - 20	326058	Jhanka
11 - 20	326064	Telidihi
11 - 20	326081	Ranipur
11 - 20	326088	Kanuri
11 - 20	326104	Dhapali
21 - 30	325953	Balarampur
21 - 30	325963	Kashihir
21 - 30	325976	Salbeda
21 - 30	325986	Anandapur
21 - 30	325998	Shalchur
21 - 30	326010	Barasal
21 - 30	326034	Tentul Tikri
21 - 30	326050	Kharbana
31 - 40	325977	Tentularakh
31 - 40	326007	Harakbad
31 - 40	326030	Ranjitpur
31 - 40	326043	Niamatpur
31 - 40	326048	Dightor
31 - 40	326056	Murlu
31 - 40	326057	Shiarbedia
31 - 40	326070	Chhata Pathar
31 - 40	326091	Gogra
31 - 40	326094	Adhuri
41 - 50	325992	Singhir

41 - 50	326053	Jahur Bana
41 - 50	326068	Raghunath Chak
41 - 50	326090	Chaubata
41 - 50	326093	Lechhera
51 - 75	325961	Bhadaspur Khas
51 - 75	325962	Udaypur
51 - 75	325968	Chhatinbaid
51 - 75	326028	Gonsai Dihi
51 - 75	326046	Pathardihi
51 - 75	326047	Krishnapur
51 - 75	326085	Raj Bandh
51 - 75	326100	Boja Pathar
51 - 75	326107	Netkamla
76 and above	325959	Binodpur
76 and above	325966	Lakshankata
76 and above	325969	Mahisaradi
76 and above	325975	Dighit
76 and above	325980	Rajpura
76 and above	325981	Krishnapur
76 and above	325990	Chandbad
76 and above	325991	Chaukhuri
76 and above	325996	Saheb Danga
76 and above	326006	Swatiwakuri
76 and above	326013	Hirerban
76 and above	326017	Chandipur
76 and above	326023	Bhur Kunda Thol
76 and above	326026	Siakuldoba
76 and above	326029	Lalitakuri
76 and above	326033	Dulaltara
76 and above	326036	Ramjibanpur
76 and above	326040	Thana Dumar
76 and above	326049	Bamnishala
76 and above	326051	Simladihi
76 and above	326054	Fatepur
76 and above	326055	Amjhor
76 and above	326061	Sebapur
76 and above	326082	Manipur
76 and above	326083	Tilabaid
76 and above	326084	Majura Kundi
76 and above	326095	Jadabpur
76 and above	326097	Madhabpur
76 and above	326105	Khatmara

CD Block: Mejhia(0204)

Nil	326111	Kalikapur
Nil	326112	Banskunri
Nil	326114	Bhului
Nil	326117	Shyamapur
Nil	326118	Parbatipur
Nil	326122	Jot-Sriram
Nil	326124	Mohana
Nil	326126	Jorsa
Nil	326128	Khaerbani
Nil	326130	Kansara
Nil	326132	Pairasol
Nil	326133	Benabad
Nil	326134	Kustor

Nil	326135	Ramlalpur
Nil	326137	Kanshai
Nil	326139	Shyampur
Nil	326140	Bhabanipur
Nil	326141	Matabel
Nil	326144	Gopalganja
Nil	326146	Indara
Nil	326148	Maduarchak
Nil	326149	Jujghati
Nil	326150	Nabashan
Nil	326151	Moshnekonda
Nil	326152	Raydi
Nil	326153	Shaltora
Nil	326154	Natshala
Nil	326155	Sitarampur
Nil	326156	Ranipur
Nil	326157	Mukundapur
Nil	326158	Benagarya
Nil	326159	Ramkrishnapur
Nil	326160	Parulia
Nil	326161	Kendut
Nil	326163	Ikra
Nil	326165	Nandanpur
Nil	326169	Murra
Nil	326170	Purunia
Nil	326175	Purbator
Nil	326176	Janakpur
Nil	326177	Dighalgram
Nil	326178	Japamali
Nil	326179	Sarama
Nil	326180	Jangpur
Nil	326182	Jalanpur
Less than 5	326109	Bhara
Less than 5	326110	Kalidaspur
Less than 5	326116	Gopalpur
Less than 5	326120	Kshiraitor
Less than 5	326121	Ghusra
Less than 5	326125	Tegharia
Less than 5	326127	Lakshmanbandi
Less than 5	326138	Anandapur
Less than 5	326142	Chuaberia
Less than 5	326143	Tarapur
Less than 5	326145	Mejhia
Less than 5	326162	Palashi
Less than 5	326164	Jamkuri
Less than 5	326166	Mochrakend
Less than 5	326167	Bharra
Less than 5	326168	Telenda
Less than 5	326172	Damodar Mohan
Less than 5	326173	Ramchandrapur
Less than 5	326174	Debagram
5 - 10	326131	Duburia
5 - 10	326181	Banjora
11 - 20	326115	Arddhagram
11 - 20	326119	Jemua
21 - 30	326147	Benathol

31 - 40	326123	Jugibag
76 and above	326113	Benakanali
76 and above	326129	Dhandora
CD Block: Gangajalghati(0205)		
Nil	326184	Kali Pathar
Nil	326186	Kamalpur
Nil	326188	Duberdanga
Nil	326189	Barasal Srirampur
Nil	326190	Bara Lachhipur
Nil	326192	Lalpur Bara
Nil	326193	Palajuria
Nil	326194	Dhabani
Nil	326196	Basudebpur
Nil	326197	Chausal
Nil	326198	Adwitpur
Nil	326199	Srichandrapur
Nil	326200	Ghanashyampur
Nil	326201	Phuljam
Nil	326202	Anandapur
Nil	326204	Chaitanyapur
Nil	326205	Dethol
Nil	326206	Chandipur
Nil	326207	Nityanandapur
Nil	326208	Sibipara
Nil	326211	Pheguasol
Nil	326212	Hadalbani
Nil	326214	Machh Banda
Nil	326218	Kudra
Nil	326219	Damra
Nil	326220	Pachamba
Nil	326221	Madanpur
Nil	326222	Gopinathpur
Nil	326226	Bhalukathol
Nil	326227	Gobindapurbaid
Nil	326230	Bara Kumira
Nil	326231	Beldanga
Nil	326234	Sudarshanpur
Nil	326235	Kalipur
Nil	326236	Chhota Lalpur
Nil	326241	Bishinda
Nil	326245	Kelai
Nil	326251	Bharadihi
Nil	326253	Sagarya
Nil	326255	Khajuri
Nil	326257	Jamshala
Nil	326258	Chhota Lachhipur
Nil	326261	Chhola Baid
Nil	326265	Ita Dangra
Nil	326266	Mallikdihi
Nil	326272	Taljhitka
Nil	326273	Lakhyara
Nil	326274	Ekchala
Nil	326278	Amala Dihi
Nil	326279	Khayer Bani
Nil	326280	Pankua
Nil	326281	Amjor

Nil	326284	Mautara
Nil	326285	Thumkonra
Nil	326286	Ranbahal
Nil	326288	Konra
Nil	326291	Mandi
Nil	326294	Chhota Kumira
Nil	326295	Kenduadihi
Nil	326297	Kot Madan Mohanpur
Nil	326299	Subar Nator
Nil	326301	Saltora
Nil	326302	Salbedya
Nil	326305	Ramnagar
Nil	326307	Radhashyampur
Nil	326309	Brahmanara
Nil	326311	Rampur
Nil	326313	Birra
Nil	326314	Jemua
Nil	326316	Gopalpur
Nil	326317	Jambedy
Nil	326318	Bhiringi
Nil	326320	Barajuri
Nil	326321	Dandulya
Nil	326323	Kenduabari
Nil	326325	Asan Chua
Nil	326326	Arjunpur
Nil	326327	Bihar Jurya
Nil	326328	Hare Krishnapur
Nil	326329	Brindabanpur
Nil	326331	Gobardhanpur
Nil	326332	Pirrabani
Nil	326334	Radha Krishnapur
Nil	326335	Kantabani
Nil	326336	Gopinathpur
Nil	326338	Tentulia Danga
Nil	326339	Shimlagar
Nil	326340	Bhatla Para
Nil	326341	Menjua
Nil	326342	Abhirampur
Nil	326343	Srirampur
Nil	326344	Tilasuli
Nil	326345	Bhaluka Pahari
Nil	326348	Arbetal
Less than 5	326185	Barasal
Less than 5	326187	Ratanpur
Less than 5	326191	Rajarampur
Less than 5	326195	Panktor
Less than 5	326209	Sarangapur
Less than 5	326213	Latiabani
Less than 5	326215	Benagari
Less than 5	326216	Durlabhpur
Less than 5	326217	Nidhirampur
Less than 5	326223	Dumuria
Less than 5	326225	Deuli
Less than 5	326229	Ban Ashuria
Less than 5	326238	Chururi
Less than 5	326239	Raidihi

Less than 5	326240	Jenadihi
Less than 5	326250	Lachhmanpur
Less than 5	326254	Nutangram
Less than 5	326259	Nadihi
Less than 5	326268	Ukhra Dihi
Less than 5	326276	Mukunda Pur
Less than 5	326277	Gura Chhanda
Less than 5	326282	Macha Parulia
Less than 5	326287	Selera
Less than 5	326290	Bhairabpur
Less than 5	326292	Gangajal Ghati
Less than 5	326298	Kapishtha
Less than 5	326303	Madhabpur
Less than 5	326306	Suarara
Less than 5	326308	Sankarara
Less than 5	326310	Charadihi
Less than 5	326315	Balijora
Less than 5	326347	Raniara
5 - 10	326210	Bankdaha
5 - 10	326232	Kusthalia
5 - 10	326262	Hanri Bhanga
5 - 10	326264	Keshiara
5 - 10	326270	Jam Bedya
5 - 10	326283	Gobinda Dham
5 - 10	326289	Maraya
5 - 10	326296	Nabagram
5 - 10	326304	Kallapur
5 - 10	326319	Malkonra
11 - 20	326224	Nandanpur
11 - 20	326244	Ranga Metya
11 - 20	326247	Rajamela
11 - 20	326269	Bhakta Band
11 - 20	326322	Ramkanali
11 - 20	326324	Arbat
21 - 30	326233	Narayanpur
21 - 30	326275	Ranganathpur
21 - 30	326346	Bayer Mara
31 - 40	326267	Garjuria
31 - 40	326293	Belarmari
31 - 40	326330	Atarya
41 - 50	326248	Balikhun
51 - 75	326246	Kenthalya
76 and above	326242	Paramanik Kunri
76 and above	326243	Chak Ranga Metya
76 and above	326249	Sidara
76 and above	326256	Banka Jura
76 and above	326260	Bamundiha
76 and above	326263	Shua Basa

CD Block: Chhatna(0206)

Nil	326351	Gairaabad
Nil	326352	Jorthol
Nil	326369	Gopinathdihi
Nil	326370	Dhaban
Nil	326374	Namabad
Nil	326390	Garra
Nil	326393	Dubra

Nil	326396	Mayragarya
Nil	326408	Haridihi
Nil	326411	Parulia
Nil	326415	Tentul Beria
Nil	326416	Penchasimul
Nil	326417	Jiadoba
Nil	326418	Banjurya
Nil	326419	Macha Baid
Nil	326422	Hatia Shora
Nil	326426	Metela
Nil	326427	Phapsa
Nil	326433	Shushunia Pahar
Nil	326435	Pahar Ghata
Nil	326436	Nama Shushunia
Nil	326437	Shushunia
Nil	326438	Chhata Tala
Nil	326442	Nangla
Nil	326446	Agaya
Nil	326447	Chamkara
Nil	326448	Basulibandh
Nil	326449	Karra
Nil	326454	Sarberia
Nil	326469	Dubrajpur
Nil	326471	Mandashpara
Nil	326473	Panchpukhuria
Nil	326474	Janarddanpur
Nil	326476	Bhalai Diha
Nil	326477	Brajmohanpur
Nil	326478	Dhengkend
Nil	326487	Dalpur
Nil	326492	Shukuni Bansa
Nil	326493	Bindna
Nil	326499	Rajadal
Nil	326501	Murgabani
Nil	326505	Barabanagram
Nil	326506	Khudrabanagram
Nil	326524	Chhopenia
Nil	326531	Nanduara
Nil	326536	Siulibana
Nil	326541	Alutia
Nil	326542	Palla
Nil	326544	Patjuri Agaya
Nil	326545	Banksimul
Nil	326546	Kunkhri Basa
Nil	326557	Panjangara
Nil	326560	Antkuria
Nil	326562	Amalatara
Nil	326563	Khobradihi
Nil	326564	Mantumura
Nil	326565	Shalchura
Nil	326567	Nekra Kunda
Nil	326568	Chhata Pathar
Nil	326571	Pitha Bad
Nil	326574	Hanulia
Nil	326576	Chaktamakgara
Nil	326577	Khirpai

Nil	326584	Hetyatora
Nil	326587	Mahisha Danga
Nil	326592	Metyala
Nil	326594	Bahirdya
Nil	326595	Painsabad
Nil	326596	Nawada
Nil	326597	Nabagram
Nil	326600	Deul Bherya
Nil	326601	Gara
Nil	326607	Daldali
Nil	326609	Bagjuri
Nil	326611	Pathan Berya
Nil	326616	Bhimpur
Nil	326621	Nisehintapur
Nil	326622	Lari
Nil	326625	Radha Nagar
Nil	326627	Kharakpur
Nil	326629	Nuniadihi
Nil	326634	Noadihi
Nil	326635	Kanudihi
Less than 5	326353	Kendbede
Less than 5	326373	Sidhaberia
Less than 5	326395	Sihika
Less than 5	326400	Tilna
Less than 5	326428	Kulyara
Less than 5	326445	Jaljala Banshol
Less than 5	326455	Pathardiha
Less than 5	326460	Lakshminarayanpur
Less than 5	326461	Kantasol
Less than 5	326463	Kuludihi
Less than 5	326470	Bamankuli
Less than 5	326475	Jhagrapur
Less than 5	326479	Ghar Mora
Less than 5	326491	Siuli Pahari
Less than 5	326500	Bangaon
Less than 5	326507	Goyal Danga
Less than 5	326510	Narasinhapur
Less than 5	326535	Bijpur
Less than 5	326548	Kamalpur
Less than 5	326561	Upar Dihi
Less than 5	326566	Simla
Less than 5	326569	Baliguma
Less than 5	326575	Lakshnishol
Less than 5	326578	Khirshol
Less than 5	326582	Banagram
Less than 5	326591	Haridi
Less than 5	326599	Jambede
Less than 5	326602	Kanta Pahari
Less than 5	326608	Teghori
Less than 5	326610	Jagannathpur
Less than 5	326612	Saparda
Less than 5	326618	Danmari
Less than 5	326619	Gholgore
Less than 5	326620	Kendsaer
Less than 5	326628	Shunri Chitra
5 - 10	326360	Kumirdoha

5 - 10	326412	Hausibad
5 - 10	326413	Majhidi
5 - 10	326458	Barbakra
5 - 10	326468	Ghoramuli
5 - 10	326488	Dumdumi
5 - 10	326490	Balarampur
5 - 10	326497	Kanki
5 - 10	326502	Arra
5 - 10	326526	Anturi Bana
5 - 10	326529	Aljhara
5 - 10	326555	Budhanpur
5 - 10	326572	Shaldiha
5 - 10	326593	Phul Kusuma
5 - 10	326603	Jambani
5 - 10	326624	Lakshmanpur
11 - 20	326357	Kuladabar
11 - 20	326371	Bhabanipur
11 - 20	326377	Murgathol
11 - 20	326379	Jirra
11 - 20	326383	Jorhira
11 - 20	326385	Arajuri
11 - 20	326394	Kaminbedya
11 - 20	326399	Hatjor
11 - 20	326403	Saluni
11 - 20	326404	Besara
11 - 20	326410	Jhunjka
11 - 20	326441	Pahar Bedia
11 - 20	326450	Beliara
11 - 20	326453	Shiuligarya
11 - 20	326457	Jamdahari
11 - 20	326462	Kamarkuli
11 - 20	326464	Gurputa
11 - 20	326482	Benagaria
11 - 20	326489	Shuara Bakra
11 - 20	326503	Bandayagal
11 - 20	326508	Amdiha
11 - 20	326513	Harakbedya
11 - 20	326517	Mangalda
11 - 20	326527	Jamtara
11 - 20	326528	Bankati
11 - 20	326552	Chaintor
11 - 20	326553	Maheshana
11 - 20	326554	Bhunya Pura
11 - 20	326559	Khaebani
11 - 20	326583	Bandardihi
11 - 20	326586	Keshra
11 - 20	326598	Karkari
11 - 20	326613	Tisra
11 - 20	326630	Niasa
21 - 30	326349	Bankati
21 - 30	326350	Asurabad
21 - 30	326354	Phulberya
21 - 30	326361	Gailabad
21 - 30	326366	Khabanigoparpur
21 - 30	326368	Taljharia
21 - 30	326401	Simulberya

21 - 30	326405	Enari
21 - 30	326420	Shirpura
21 - 30	326440	Shushunia Parasibana
21 - 30	326443	Bharatpur
21 - 30	326456	Mujra Kundi
21 - 30	326459	Khaira Kanali
21 - 30	326481	Lohagar
21 - 30	326485	Kharbana
21 - 30	326520	Tilajuri
21 - 30	326539	Chholagara
21 - 30	326588	Subarda
31 - 40	326358	Sanpura
31 - 40	326359	Narashol
31 - 40	326376	Ampahari
31 - 40	326391	Rangametya
31 - 40	326465	Kallaiberia
31 - 40	326484	Ghoshergan
31 - 40	326514	Kelai
31 - 40	326521	Katharia
31 - 40	326537	Amakunda
31 - 40	326543	Bahara
31 - 40	326549	Chinabari
31 - 40	326558	Chaka
31 - 40	326573	Bhandar Ber
31 - 40	326614	Kelaibad
31 - 40	326626	Kadra
41 - 50	326367	Upargara
41 - 50	326380	Chandra
41 - 50	326402	Ethani
41 - 50	326409	Kalipur
41 - 50	326434	Gohal Danga
41 - 50	326439	Bishkodar
41 - 50	326486	Hans Pahari
41 - 50	326495	Palshara
41 - 50	326496	Bikpur
41 - 50	326551	Mahes Khapuri
41 - 50	326580	Suribedia
51 - 75	326355	Jalhari
51 - 75	326382	Burat
51 - 75	326384	Benagara
51 - 75	326387	Paarashia
51 - 75	326388	Gopinathpur
51 - 75	326397	Tulsa
51 - 75	326414	Kendua
51 - 75	326421	Jirra Kelai
51 - 75	326424	Shushunia Jamthol
51 - 75	326429	Bagdiha
51 - 75	326430	Ramnathpur
51 - 75	326431	Hapania
51 - 75	326451	Hari Bandi
51 - 75	326452	Mirga
51 - 75	326472	Chowghara
51 - 75	326480	Musibdihi
51 - 75	326483	Kalpathar
51 - 75	326498	Malpara
51 - 75	326518	Barshi

51 - 75	326519	Dumda
51 - 75	326523	Karkari
51 - 75	326532	Baghmara
51 - 75	326550	Baksi Bandh
51 - 75	326585	Masthol
76 and above	326356	Jamthol
76 and above	326362	Bhelani
76 and above	326365	Rampur
76 and above	326372	Radhaballavpur
76 and above	326375	Jhikuria
76 and above	326378	Khaerbani
76 and above	326386	Deulbhira
76 and above	326389	Kalipahari
76 and above	326392	Dhatla
76 and above	326398	Sihikapahari
76 and above	326406	Karrasol
76 and above	326407	Gopalpur
76 and above	326423	Jai Nagar
76 and above	326432	Siuli Bana
76 and above	326444	Gidhuria
76 and above	326466	Banagram
76 and above	326467	Pinashgarya
76 and above	326494	Ranagora
76 and above	326504	Bindajam
76 and above	326509	Gursagra
76 and above	326511	Guniada
76 and above	326512	Malbedya
76 and above	326515	Parashibana
76 and above	326516	Jamdoba
76 and above	326522	Singergara
76 and above	326525	Satkhulia
76 and above	326530	Dhengagora
76 and above	326533	Dhagara
76 and above	326534	Meghakata
76 and above	326538	Garbana
76 and above	326547	Rangametia
76 and above	326556	Sanotalpara
76 and above	326579	Jatyardihi
76 and above	326581	Rampur
76 and above	326589	Rahir
76 and above	326590	Kapasberia
76 and above	326605	Buripara
76 and above	326615	Gobindapur
76 and above	326623	Banpusra
76 and above	326631	Panjan Pahari
76 and above	326632	Sarenga Phulberia

CD Block: Indpur(0207)

Nil	326647	Bhalukchal
Nil	326652	Bangram
Nil	326654	Beliagara
Nil	326657	Dubrajpur
Nil	326661	Uttar Asanbani
Nil	326663	Kumir Pathar
Nil	326675	Natherdanga
Nil	326676	Brahmandiha
Nil	326677	Tungi

Nil	326684	Gopaldi
Nil	326685	Ghusikdanga
Nil	326687	Dakshinasanbani
Nil	326692	Kelera
Nil	326693	Maitydubrajpur
Nil	326699	Khatgram
Nil	326706	Bhutama
Nil	326709	Uttarkamalpur
Nil	326710	Sonardanga
Nil	326715	Belaruma
Nil	326717	Raghunathpur
Nil	326719	Patharkhuniya
Nil	326720	Kurchibedy
Nil	326722	Danga
Nil	326723	Panjangara
Nil	326724	Birchandrapur
Nil	326725	Chhelebad
Nil	326727	Niasha
Nil	326729	Shaluka
Nil	326738	Banshidih
Nil	326739	Kharakanali
Nil	326742	Banshketya
Nil	326744	Tunamara
Nil	326748	Jagatdeuli
Nil	326749	Hitashi
Nil	326750	Hannya
Nil	326751	Deghariardihi
Nil	326752	Puara
Nil	326753	Chaitandihi
Nil	326754	Mukhutidi
Nil	326755	Jirra
Nil	326759	Chhatrabad
Nil	326761	Depaharihannyagara
Nil	326770	Maheshpur
Nil	326771	Deul Bhira
Nil	326772	Bajora
Nil	326775	Damodarpur
Nil	326778	Bhaluka
Nil	326780	Chakadoba
Nil	326782	Dharampur
Nil	326785	Bholarkhap
Nil	326787	Sankra
Nil	326791	Bankata
Nil	326794	Jugda
Nil	326795	Mauladanga
Nil	326796	Gobindapur
Nil	326797	Uparkechanda
Nil	326798	Chhotakeehanda
Nil	326799	Raghunathpur
Nil	326800	Harishchandrapur
Nil	326802	Dhansantra
Nil	326803	Nayada
Nil	326804	Upargeryakula
Nil	326805	Shalkap
Nil	326808	Gunnath
Nil	326814	Kalpathar

Nil	326815	Kaliapathar
Nil	326820	Gosainhir
Nil	326823	Harishchandrapur
Nil	326825	Tarkajor
Nil	326829	Chaurabad
Nil	326831	Shibarampur
Nil	326834	Karkota
Nil	326835	Gharpathar
Nil	326841	Jhaktor
Nil	326843	Khirpai
Nil	326844	Khapkata
Nil	326845	Pathrator
Nil	326846	Rampur
Nil	326848	Kurkutia
Nil	326849	Jharia
Nil	326850	Araldih
Nil	326851	Jugibaid
Less than 5	326653	Hatgram
Less than 5	326682	Barajorda
Less than 5	326686	Chaukighata
Less than 5	326707	Phulkusma
Less than 5	326718	Garduara
Less than 5	326726	Baga
Less than 5	326728	Jambedy
Less than 5	326743	Erodihi
Less than 5	326745	Chakaltasahar
Less than 5	326746	Panchpukhuria
Less than 5	326747	Churamanipur
Less than 5	326758	Kantakuli
Less than 5	326763	Niamatpur
Less than 5	326768	Nuniabad
Less than 5	326769	Purushottampur
Less than 5	326774	Gokulnagar
Less than 5	326777	Indpur
Less than 5	326783	Paharpur
Less than 5	326786	Menjua
Less than 5	326788	Bheduasol
Less than 5	326789	Dangarampur
Less than 5	326790	Golakpur
Less than 5	326809	Madunia
Less than 5	326810	Tentulia
Less than 5	326811	Brajarajpur
Less than 5	326816	Gangpur
Less than 5	326817	Marlu
Less than 5	326824	Bhatra
Less than 5	326847	Arabari
Less than 5	326854	Binodpur
Less than 5	326856	Gosainjanara
5 - 10	326648	Chaka
5 - 10	326649	Uttarpairachali
5 - 10	326656	Radhanagar
5 - 10	326666	Saerdi
5 - 10	326679	Pabra
5 - 10	326683	Gabrasol
5 - 10	326688	Balarampur
5 - 10	326689	Patirdang

5 - 10	326691	Gottarya
5 - 10	326694	Salanpur
5 - 10	326721	Ghutia
5 - 10	326737	Hetyapathar
5 - 10	326756	Chakaltor
5 - 10	326760	Amdanga
5 - 10	326762	Krishnanagar
5 - 10	326765	Bagdiha
5 - 10	326776	Nayekhir
5 - 10	326779	Banshi
5 - 10	326792	Botkula
5 - 10	326793	Goaladanga
5 - 10	326806	Ramchandrapur
5 - 10	326807	Kurpa
5 - 10	326828	Atbhaichandi
5 - 10	326836	Rautara
11 - 20	326645	Jagatpur
11 - 20	326650	Ambedya
11 - 20	326667	Kajal Kura
11 - 20	326669	Surulia
11 - 20	326681	Petardi
11 - 20	326690	Kamlabad
11 - 20	326696	Padulara
11 - 20	326698	Karamkhola Kalachandpur
11 - 20	326702	Junbedya
11 - 20	326740	Nishchintapur
11 - 20	326741	Jiarda
11 - 20	326827	Benageria
11 - 20	326839	Gaurbazar
11 - 20	326840	Dhuniagar
11 - 20	326842	Dumutor
11 - 20	326852	Chhatapur
11 - 20	326857	Patijanara
21 - 30	326646	Bhutargara
21 - 30	326655	Satami
21 - 30	326660	Ahanda
21 - 30	326668	Purulia
21 - 30	326713	Dakshin Pairachali
21 - 30	326714	Kaliapathar
21 - 30	326716	Rajudi
21 - 30	326734	Kadamdeuli
21 - 30	326821	Baurisol
31 - 40	326757	Siromanipur
31 - 40	326832	Salgerya
31 - 40	326838	Maishdabra
31 - 40	326858	Kuchaipal
41 - 50	326673	Sialia
41 - 50	326674	Belut
41 - 50	326680	Kendbanadhagra
41 - 50	326705	Chandra
41 - 50	326712	Nekrakonda
41 - 50	326822	Alijhar
41 - 50	326830	Geriakola
51 - 75	326639	Kalipahari
51 - 75	326658	Raghudihi
51 - 75	326700	Bamni

51 - 75	326730	Kendbana
51 - 75	326732	Bandeuli
51 - 75	326736	Nadusenara
51 - 75	326766	Dhobagere
51 - 75	326826	Maukuri
76 and above	326637	Uttar Kendbana
76 and above	326640	Narasing Dhara
76 and above	326641	Salukdanga
76 and above	326642	Bhabrigara
76 and above	326643	Niyasa
76 and above	326644	Nutandihi
76 and above	326659	Gilirbona
76 and above	326670	Dakshinkendbana
76 and above	326672	Kalachandpur
76 and above	326695	Gandlugara
76 and above	326697	Bhalukbasa
76 and above	326703	Dakshin Kamalpur
76 and above	326708	Benahar
76 and above	326819	Sirishganjal
76 and above	326853	Nischintapur
76 and above	326855	Kurusthalia

CD Block: Bankura-I(0208)

Nil	326868	Debipur
Nil	326869	Beharadihi
Nil	326871	Balardihi
Nil	326873	Sanaband
Nil	326874	Jirabad
Nil	326876	Jamaradihi
Nil	326877	Ghughujan
Nil	326878	Jalhari
Nil	326879	Uttarbankati
Nil	326880	Kapistha
Nil	326881	Damragaria
Nil	326882	Darpanagar
Nil	326885	Dupsara
Nil	326886	Pachirdang
Nil	326888	Pathrabaid
Nil	326889	Bankata
Nil	326890	Gopalpur
Nil	326891	Manoharpur
Nil	326892	Gosaindihi
Nil	326893	Kenjakura
Nil	326895	Badra
Nil	326896	Matiakhola
Nil	326897	Ramnagar
Nil	326898	Molbana
Nil	326900	Kantakuli
Nil	326901	Dhulidihi
Nil	326905	Basulitara
Nil	326906	Balia
Nil	326907	Jambedia
Nil	326908	Poryasol
Nil	326913	Bhalukbasa
Nil	326922	Banchingra
Nil	326923	Nangalbera
Nil	326925	Chamkara

Nil	326926	Fengabasa
Nil	326930	Jun Kanali
Nil	326933	Batdeuli
Nil	326939	Sutijor
Nil	326940	Syamdanga
Nil	326942	Sunuk Pahari
Nil	326943	Jambani
Nil	326945	Chikchika
Nil	326947	Dhobagaon
Nil	326948	Chelema
Nil	326949	Chalia Barkra
Nil	326951	Sagunsara
Nil	326952	Bhalukgezar
Nil	326953	Syampur
Nil	326954	Khap
Nil	326955	Shushunia
Nil	326956	Dubraji
Nil	326959	Dumuria
Nil	326960	Chaturdihi
Nil	326961	Supurdihi
Nil	326962	Golamitara
Nil	326963	Taribaterdihi
Nil	326965	Deba
Nil	326968	Chhatar Dihi
Nil	326969	Nutangaon
Nil	326970	Paharia
Nil	326971	Bhikurdihi
Nil	326972	Kankradihi
Nil	326973	Jethia
Nil	326974	Dulalpur
Nil	326975	Bhagabanpur
Nil	326977	Bhaturi
Nil	326979	Makarkendi
Nil	326981	Sibrampur
Nil	326982	Uparsol
Nil	326985	Nandigram
Nil	326986	Krishnanagar
Nil	326987	Damodarpur
Nil	326989	Agaya
Nil	326990	Manjura
Nil	326993	Aralbanshi
Nil	326994	Banshi
Nil	326996	Patakala
Nil	326999	Jagadalla
Nil	327000	Gobindapur
Nil	327001	Dabra
Nil	327002	Chinchura
Nil	327003	Rasunkur
Nil	327005	Kargahir
Less than 5	326859	Gauripur
Less than 5	326867	Papurdihi
Less than 5	326872	Badulara
Less than 5	326894	Radhakantapur
Less than 5	326910	Kasibedya
Less than 5	326927	Amlatara
Less than 5	326929	Ekaira

Less than 5	326938	Andharthaul
Less than 5	326957	Helna
Less than 5	326976	Baindhka
Less than 5	326978	Jharia
Less than 5	326980	Raj Kumar
Less than 5	326983	Dakshinbankati
Less than 5	326984	Patakhuri
Less than 5	326991	Manushmura
Less than 5	326995	Jambuni
Less than 5	326997	Dhaldanga
Less than 5	327004	Ailakundi (P)
Less than 5	327006	Barut
Less than 5	327008	Bolara
5 - 10	326860	Achuri
5 - 10	326884	Uriama
5 - 10	326941	Ramjibanpur
5 - 10	326946	Pura Mouli
11 - 20	326870	Nawdi
11 - 20	326903	Kalpathar
11 - 20	326919	Patharkata
11 - 20	326920	Gangtara
11 - 20	326924	Chhendua
11 - 20	326932	Kalabati
11 - 20	326934	Purundihi
21 - 30	326912	Chingra
21 - 30	326914	Hetyasol
21 - 30	326935	Kumidya
21 - 30	326958	Faguakanali
21 - 30	326967	Kaludihi
31 - 40	326909	Barabagan
31 - 40	326918	Nekragaria
31 - 40	326992	Dadhimukha
41 - 50	326864	Dhul Kumari
51 - 75	326866	Nidaya
51 - 75	326904	Rangametya
51 - 75	326911	Baraleedya
51 - 75	326916	Kustara
51 - 75	326921	Dhagaria
76 and above	326861	Dhobargram
76 and above	326862	Tant Kanali
76 and above	326863	Hare Krishnapur
76 and above	326865	Kasiadoba
76 and above	326902	Kamlagara
76 and above	326915	Anandapur
76 and above	326928	Dinargan
76 and above	326937	Siarbada
76 and above	326964	Harumalliker Bankata

CD Block: Bankura-II(0209)

Nil	327010	Lapuria
Nil	327012	Dulal Kundi
Nil	327013	Kantabani
Nil	327014	Mamurjuri
Nil	327019	Ladna
Nil	327020	Bhanga Hira
Nil	327021	Bagatapol
Nil	327025	Shittadihi

Nil	327026	Lakshmi Janardanpur
Nil	327027	Chhotachaka
Nil	327028	Sonarekh
Nil	327029	Magra
Nil	327031	Garakusum
Nil	327033	Khiraijuri
Nil	327034	Malin Dasi
Nil	327035	Ray Band
Nil	327036	Gajarya Bari
Nil	327037	Chhota Kalajharia
Nil	327038	Radharamanpur
Nil	327039	Barakalajharia
Nil	327042	Gouranga Dihi
Nil	327045	Bankata
Nil	327046	Bankati
Nil	327047	Duyaranda
Nil	327048	Gaira
Nil	327049	Khejur Bedyia
Nil	327050	Arjunpur
Nil	327051	Upar Dihi
Nil	327055	Jugsahar
Nil	327057	Tantkanali
Nil	327059	Keshra
Nil	327061	Ladadihi
Nil	327062	Ramdihi
Nil	327065	Sankarhati
Nil	327069	Bejgram
Nil	327072	Bhedua
Nil	327078	Mauladanga
Nil	327083	Doman Bandi
Nil	327085	Kumaria
Nil	327086	Tilabedya
Nil	327089	Mohanpur
Nil	327090	Radhanagar
Nil	327092	Kanchanpur
Nil	327093	Bagrakonda
Nil	327094	Bahadurpur
Nil	327097	Dhanaisuli
Nil	327098	Pashchim Ratanpur
Nil	327099	Kadmaghati
Nil	327100	Kamladanga
Nil	327102	Katnar
Nil	327103	Chapatara
Nil	327104	Sendra
Nil	327105	Akurabad
Nil	327106	Taldanga
Nil	327107	Agra
Nil	327108	Uparnarra
Nil	327110	Kunjaban
Nil	327111	Bhedua Purusottampur
Nil	327112	Puramauna
Nil	327113	Sankarpur
Nil	327114	Kherosol
Nil	327117	Emokundi
Nil	327118	Gopinathpur
Nil	327121	Patradanaga

Nil	327123	Nabagram
Nil	327125	Adra
Nil	327127	Matranga
Nil	327128	Ailta
Nil	327129	Pratappur
Nil	327130	Balarampur
Nil	327131	Sirsara
Nil	327132	Munipur
Nil	327133	Teleghra
Nil	327134	Bagneja
Nil	327135	Sibrampur
Nil	327136	Brindabanpur
Nil	327137	Churamanipur
Nil	327138	Uparbanda
Nil	327141	Agayanandanpur
Nil	327143	Kalaphar
Nil	327144	Kaljuri
Nil	327146	Rasiknagarpur
Nil	327147	Madlakamdebpur
Nil	327148	Chingragoalasol
Nil	327149	Kharigara
Nil	327150	Dhonara
Nil	327151	Chhirabasta
Nil	327152	Ainagobindapur
Nil	327153	Mukundapur
Nil	327155	Kushtia
Nil	327156	Khemua
Nil	327157	Goalhati
Nil	327162	Maithagopinathpur
Less than 5	327030	Sonamui
Less than 5	327052	Beldangra
Less than 5	327053	Kelebala
Less than 5	327056	Shitladihi
Less than 5	327060	Keshia
Less than 5	327063	Garerban
Less than 5	327064	Ekteswar
Less than 5	327066	Syamdaspur
Less than 5	327067	Bhadul
Less than 5	327068	Bhuj Sohar
Less than 5	327070	Sanbanda
Less than 5	327071	Salbani
Less than 5	327073	Asna
Less than 5	327075	Badra
Less than 5	327076	Junbede
Less than 5	327077	Gopalpur
Less than 5	327079	Kesekol
Less than 5	327080	Mithila
Less than 5	327081	Mobarakpur
Less than 5	327082	Bikna
Less than 5	327084	Jagannath Bati
Less than 5	327091	Purandarapur
Less than 5	327096	Kulmura
Less than 5	327101	Kuraria
Less than 5	327115	Chhatar Kanali
Less than 5	327116	Rampur
Less than 5	327119	Banhambirpur

Less than 5	327120	Nabanda
Less than 5	327122	Narra
Less than 5	327126	Banki
Less than 5	327140	Belbuni
Less than 5	327142	Khayerkanali
Less than 5	327159	Kodalia
5 - 10	327032	Man Kanali
5 - 10	327040	Sonadaha
5 - 10	327074	Panchbaga
5 - 10	327160	Kalaberia
11 - 20	327009	Karanjora
11 - 20	327022	Parasibad
11 - 20	327023	Baikunthapur
11 - 20	327041	Kulpat Bankati
11 - 20	327058	Hariyargara
11 - 20	327161	Banmadhabpur
21 - 30	327088	Manoharpur
21 - 30	327095	Maukura
41 - 50	327087	Raghunathpur
41 - 50	327154	Baramasia
51 - 75	327011	Kendbani
76 and above	327015	Dhan Simul
76 and above	327024	Barachaka
76 and above	327158	Katapesia

CD Block: Barjora(0210)

Nil	327163	Kuldiha
Nil	327164	Pingrui
Nil	327165	Napara
Nil	327166	Tentulpoha
Nil	327168	Naricha
Nil	327169	Bhabanipur
Nil	327171	Bara Pukhuria
Nil	327172	Baguli
Nil	327173	Tikargram
Nil	327174	Chak Kulbana
Nil	327175	Methyali
Nil	327176	Nutangram
Nil	327177	Pratappur
Nil	327178	Sitarampur
Nil	327180	Gokul Mathura
Nil	327181	Kishoripur
Nil	327182	Jaysinghapur
Nil	327183	Pathrajuri
Nil	327185	Kamarsol
Nil	327191	Chak Keshya
Nil	327193	Koch Kunda
Nil	327196	Manjmura
Nil	327197	Monoharwati
Nil	327198	Kanchanpur
Nil	327200	Dakaisini
Nil	327202	Uara
Nil	327205	Birsinghapur
Nil	327206	Sonergam
Nil	327208	Shyampur
Nil	327209	Bhagabanpur
Nil	327213	Bilmalpur

Nil	327218	Pakhanna
Nil	327219	Gopalpur
Nil	327220	Radhakantapur
Nil	327223	Palashbani
Nil	327224	Shitalpur
Nil	327225	Suratpur
Nil	327227	Kusumgarya
Nil	327228	Tajpur Rampur
Nil	327230	Rajmadhabpur
Nil	327233	Bhairabpur (Paschim)
Nil	327235	Basudebpur (Uttar)
Nil	327238	Hatashuria
Nil	327239	Mandarbani
Nil	327240	Managram
Nil	327241	Dewangarya
Nil	327242	Sarali
Nil	327243	Madanhati
Nil	327244	Numuigarya
Nil	327248	Radhaballavpur
Nil	327249	Arjuni
Nil	327250	Metia Narayanpur
Nil	327251	Mahidhara
Nil	327252	Krishnabati
Nil	327253	Gour Mohanpur
Nil	327254	Naykona
Nil	327256	Payermohan
Nil	327257	Shushunia
Nil	327258	Sahebdihi
Nil	327259	Bishanpur
Nil	327261	Harirampur
Nil	327263	Kanta Band
Nil	327264	Belianarayanpur
Nil	327265	Harekrishnapur
Nil	327266	Dadhimukha
Nil	327267	Gopkande
Nil	327268	Purunia
Nil	327269	Sangrampur
Nil	327270	Lakshminarayanpur
Nil	327272	Gangadharpur
Nil	327273	Kalpaini
Nil	327276	Dhwajamanipur
Nil	327277	Nirisha
Nil	327278	Phulberya
Nil	327279	Damodarpur
Nil	327280	Enayetpur
Nil	327281	Dangarpara
Nil	327286	Kanchchhala
Nil	327288	Dhabani
Nil	327291	Kalberia
Nil	327294	Kururiya Balarampur
Nil	327295	Malkuriya
Nil	327300	Gadardihi
Nil	327302	Birsingpur
Nil	327305	Lalbazar
Nil	327306	Kalla
Nil	327307	Sonagara

Nil	327308	Talanda
Nil	327309	Nabasan
Nil	327311	Gobindapur
Nil	327313	Pataspur
Nil	327315	Chandaibot Ramchandrapur
Nil	327317	Palsana
Nil	327318	Sirsa
Nil	327319	Saluka
Nil	327320	Jaykrishnapur Sarenga
Nil	327321	Ramharipur
Nil	327323	Jorshal
Nil	327324	Dhengkend
Nil	327327	Kushma
Nil	327333	Brindabanpur
Nil	327334	Shyamdaspur
Nil	327335	Amthia
Nil	327336	Gosainpur
Nil	327337	Bankurdanga
Nil	327338	Belut
Nil	327339	Saldanga
Nil	327340	Jagannathpur
Nil	327341	Purushottampur
Nil	327342	Asansola
Nil	327343	Muktapur
Nil	327347	Benachapra
Nil	327349	Bhairabdanga
Nil	327350	Bhairabpur
Nil	327351	Rautara
Nil	327352	Barkura
Nil	327353	Mathuradanga
Nil	327355	Radhakantapur
Nil	327356	Srikrishnapur
Nil	327357	Kantabeshe
Nil	327358	Nityanandapur
Nil	327359	Gangabandh
Less than 5	327167	Maliara
Less than 5	327170	Monohar
Less than 5	327179	Shalgara
Less than 5	327184	Kadasol
Less than 5	327187	Saharjora
Less than 5	327199	Pabayan
Less than 5	327201	Khanrari
Less than 5	327203	Deucha
Less than 5	327204	Dejuri
Less than 5	327207	Ronalejora
Less than 5	327211	Paharpur
Less than 5	327212	Krishna Nagar
Less than 5	327214	Bamandihi
Less than 5	327215	Purakonda
Less than 5	327216	Tajpur
Less than 5	327217	Pakhanna Bhairabpur
Less than 5	327221	Kamalpur
Less than 5	327222	Pakhanna Pratappur
Less than 5	327226	Chandai
Less than 5	327232	Rajprasadpur
Less than 5	327234	Kamala

Less than 5	327236	Hari Nagara
Less than 5	327246	Gururbad
Less than 5	327247	Kotalpukur
Less than 5	327260	Ashuria Madhabpur
Less than 5	327262	Talanjuri
Less than 5	327271	Bahara Khuliya
Less than 5	327274	Banshol
Less than 5	327282	Nutangram
Less than 5	327283	Bahadurpur
Less than 5	327285	Oltara
Less than 5	327289	Ramchandrapur
Less than 5	327290	Challa
Less than 5	327310	Chhandar
Less than 5	327312	Murakata
Less than 5	327314	Bhabarkola
Less than 5	327316	Paschim Brindabanpur
Less than 5	327322	Bara Bendya
Less than 5	327344	Kodma
Less than 5	327345	Bandarkoda
Less than 5	327354	Rajmadhabpur
Less than 5	327360	Saulia
5 - 10	327192	Shilla
5 - 10	327304	Jharia
11 - 20	327190	Beleshola
11 - 20	327284	Ratganj Madhabpur
11 - 20	327298	Saragara
11 - 20	327303	Gobindapur
11 - 20	327328	Joytunga
11 - 20	327332	Gopinathpur
21 - 30	327189	Muktatar
21 - 30	327287	Samantamara
21 - 30	327293	Kururiya
21 - 30	327326	Methena
31 - 40	327325	Ladna
51 - 75	327329	Chadanpur
76 and above	327296	Ekarya
76 and above	327330	Swargabati
76 and above	327331	Harishpur
76 and above	327348	Mathuraberia

CD Block: Sonamukhi(0211)

Nil	327365	Jaynagar
Nil	327366	Chhota Narayanpur
Nil	327367	Alampur
Nil	327368	Basudebpur
Nil	327369	Maitya
Nil	327373	Nabagram
Nil	327374	Bandi Rampur
Nil	327376	Sahapur
Nil	327386	Chakai
Nil	327387	Simla
Nil	327388	Merashol
Nil	327392	Ulai
Nil	327393	Pear Bera
Nil	327394	Prayagpur
Nil	327395	Radhakrishnapur
Nil	327396	Khidirpur

Nil	327397	Basu Nandanpur
Nil	327398	Paschim Nandarampur
Nil	327399	Shitaljor
Nil	327400	Kubir Bandh
Nil	327401	Majir Danga
Nil	327402	Chaulya
Nil	327403	Barachatra
Nil	327404	Paschim Nabasan
Nil	327405	Dubrajhati
Nil	327406	Shibdanga
Nil	327407	Kamardanga
Nil	327409	Katnia
Nil	327410	Birsingpur
Nil	327411	Paschim Patrahati
Nil	327413	Karjbani
Nil	327414	Palshare
Nil	327415	Aligang
Nil	327416	Baikunthapur (P)
Nil	327418	Rupat Ganj
Nil	327419	Parbbatia
Nil	327420	Bahulia
Nil	327421	Shalchaturia
Nil	327427	Rampur
Nil	327429	Jashra
Nil	327431	Ratnapur
Nil	327432	Mathurabati
Nil	327433	Bara Naryanpur
Nil	327437	Kesheshol
Nil	327440	Tiura
Nil	327441	Kalyanpur
Nil	327445	Amghata
Nil	327449	Salda
Nil	327450	Siltya (P)
Nil	327451	Rautara
Nil	327452	Saheb Ganj
Nil	327453	Mahespur (P)
Nil	327454	Madanmohanpur
Nil	327455	Goltor
Nil	327457	Amshol
Nil	327458	Dharmapur
Nil	327460	Bondalhati
Nil	327461	Panchkula
Nil	327463	Rajgola
Nil	327464	Bidyadharpur
Nil	327466	Purba Nandarampur
Nil	327470	Khaer Bani
Nil	327471	Radha Mohanpur
Nil	327473	Brindabanpur
Nil	327474	Kuldanga
Nil	327476	Purba Patrahati
Nil	327479	Sona Dwipa
Nil	327480	Ban Parulia
Nil	327487	Nischintapur
Nil	327488	Gopdanga
Nil	327489	Baruibera
Nil	327491	Nanda Mohanpur

Nil	327492	Mahanpur
Nil	327493	Telrui
Nil	327496	Rupuisar
Nil	327497	Amrita Para
Nil	327498	Methra
Nil	327502	Ranpur
Nil	327508	Kunda Pushkarini
Nil	327509	Kashipur
Nil	327511	Baharpur
Nil	327517	Krishna Sayer
Nil	327523	Kutem Adhabpur
Nil	327532	Krishnabati
Nil	327547	Tulardihi
Less than 5	327364	Palashdanga
Less than 5	327371	Dhipara
Less than 5	327372	Ranga Matiya
Less than 5	327377	Dhulai
Less than 5	327379	Manush Mari
Less than 5	327380	Birchandrapur
Less than 5	327389	Harishchandrapur
Less than 5	327391	Radharamanpur
Less than 5	327412	Ruppal
Less than 5	327423	Hamirhati
Less than 5	327436	Kochdihi
Less than 5	327456	Chaitanpur
Less than 5	327467	Keneti
Less than 5	327468	Nityanandapur
Less than 5	327469	Beloa
Less than 5	327472	Uttar Dariapur
Less than 5	327477	Bhaluk Khan
Less than 5	327483	Junshara
Less than 5	327490	Purba Nabasan
Less than 5	327494	Isabpur
Less than 5	327495	Ramchandrapur
Less than 5	327499	Beshia
Less than 5	327500	Bara
Less than 5	327501	Palshura
Less than 5	327503	Bhatpara
Less than 5	327504	Panasol
Less than 5	327507	Purba Dubrajpur
Less than 5	327512	Dhan Simla
Less than 5	327514	Pathara
Less than 5	327515	Jamdoba
Less than 5	327516	Ichharia
Less than 5	327521	Khag Baikunthapur
Less than 5	327524	Aralkola
Less than 5	327525	Panchal
Less than 5	327526	Bhabanipur
Less than 5	327535	Moheshpur
5 - 10	327422	Patjor
5 - 10	327447	Sonamukhi (P)
5 - 10	327459	Nachanhati
5 - 10	327462	Goursunderpur
5 - 10	327465	Gopikantapur
5 - 10	327484	Naruala
5 - 10	327485	Dariapur

5 - 10	327531	Patharmara
5 - 10	327533	Balarampur
5 - 10	327538	Karachmani Khayarsol
5 - 10	327539	Rani Bandh
5 - 10	327544	Manik Bazar
5 - 10	327546	Narayan Sundari
11 - 20	327506	Shyamnagar
11 - 20	327522	Hikimband
11 - 20	327527	Bhat Pushkarini
11 - 20	327534	Brojanathpur
11 - 20	327541	Gopinathpur
11 - 20	327545	Baghmari
21 - 30	327434	Bhula
21 - 30	327481	Bneshe
21 - 30	327482	Rajda
21 - 30	327537	Mach Doba
21 - 30	327549	Gopalpur
31 - 40	327439	Churamanipur
31 - 40	327442	Bhedomushal
31 - 40	327444	Indkata
31 - 40	327446	Sapuradihi
41 - 50	327375	Samanta Bandi
41 - 50	327443	Dakshinsol
41 - 50	327519	Gopinathpur
41 - 50	327520	Kanaipur
51 - 75	327518	Shuksayer
51 - 75	327540	Chakdhoyakure
76 and above	327428	Khausa
76 and above	327430	Patsol
76 and above	327438	Khayrakure
76 and above	327529	Radhakrishnapur
76 and above	327543	Rang Sayer
76 and above	327548	Hurhurjanger

CD Block: Patrasayer(0212)

Nil	327551	Deulpara
Nil	327552	Dharimpur
Nil	327554	Ramsaer
Nil	327556	Naryanpur
Nil	327558	Asanbani
Nil	327561	Dulalpur
Nil	327563	Chapabani
Nil	327564	Hamirpur
Nil	327566	Kendgare
Nil	327567	Lalpur
Nil	327568	Muktapur
Nil	327569	Khosalpur
Nil	327571	Khamardihi
Nil	327572	Hadal
Nil	327574	Mura Para
Nil	327578	Ghora Danga
Nil	327580	Dhamsa
Nil	327581	Sonatikri
Nil	327582	Balarampur
Nil	327583	Netkhara
Nil	327584	Telsanra
Nil	327586	Keshabpur

Nil	327587	Brindaban Pur
Nil	327588	Benda
Nil	327589	Dayalpur
Nil	327591	Sain Buni
Nil	327592	Bansh Daha
Nil	327593	Khaer Bani
Nil	327594	Dakshin Pataspur
Nil	327601	Konnagar
Nil	327602	Paharpur
Nil	327603	Danna
Nil	327605	Ratnapur
Nil	327606	Sekendar Chak
Nil	327607	Kanta Dighi
Nil	327611	Baikunthapur
Nil	327612	Gosai Gram
Nil	327617	Rasulpur
Nil	327618	Katora
Nil	327619	Shyam Sundar Pur
Nil	327620	Lalband
Nil	327621	Purba Naldanga
Nil	327623	Bhutura
Nil	327624	Brajanathpur
Nil	327625	Biur
Nil	327626	Alipur
Nil	327628	Balananda
Nil	327631	Krishna Bati
Nil	327632	Radha Nagar
Nil	327633	Balsi Purbapara
Nil	327634	Nabakishor
Nil	327635	Majkuri
Nil	327638	Paschim Para
Nil	327640	Maukuchi
Nil	327641	Thakurhati
Nil	327642	Karajbani
Nil	327643	Nabasan
Nil	327645	Jamsala
Nil	327648	Malbigha
Nil	327659	Ekaria
Nil	327660	Dharmapur
Nil	327661	Talsagara
Nil	327662	Shalkota
Nil	327663	Salna
Nil	327664	Nandur
Nil	327665	Akhra Shal
Nil	327666	Brika Bhanupur
Nil	327667	Baraban
Nil	327668	Khejurmura
Nil	327669	Telisaer
Nil	327670	Barujpota
Nil	327671	Bagh Mari
Nil	327672	Kantor Bankati
Nil	327673	Narangi
Nil	327674	Bhaluka
Nil	327676	Haripur
Nil	327677	Hajra Bandh
Nil	327678	Bhubut

Nil	327679	Belgaria
Nil	327680	Pan Pushkarini
Nil	327681	Tilpur
Nil	327682	Chakkabir
Nil	327686	Kastha Sanga
Nil	327693	Kurchi
Nil	327694	Bidyananda Pur
Nil	327698	Seora Bani
Nil	327704	Pandua
Nil	327705	Bandar Konda
Nil	327708	Baghdahara
Less than 5	327550	Uttar Pataspur
Less than 5	327553	Barasat
Less than 5	327555	Rampur
Less than 5	327557	Jaljala
Less than 5	327559	Nahala
Less than 5	327570	Nimai Nagar
Less than 5	327573	Ram Nagar
Less than 5	327575	Kanthal Ghata
Less than 5	327576	Khanpara
Less than 5	327577	Tashuli
Less than 5	327579	Uttar Gobindapur
Less than 5	327585	Parulia
Less than 5	327590	Atra
Less than 5	327595	Kanta Ban
Less than 5	327596	Krishna Nagar
Less than 5	327598	Patrasair
Less than 5	327599	Bamria
Less than 5	327608	Belut
Less than 5	327609	Panch Para
Less than 5	327610	Mamudpur
Less than 5	327613	Salkhara
Less than 5	327614	Bhetia
Less than 5	327615	Bijpur
Less than 5	327616	Chandal Bandi
Less than 5	327627	Betur
Less than 5	327629	Patit Dommahal
Less than 5	327636	Mahesnandi
Less than 5	327637	Balsi Dakshin Para
Less than 5	327639	Sonakara
Less than 5	327654	Birsingha
Less than 5	327658	Habib Pushkarini
Less than 5	327675	Dhuma
Less than 5	327683	Dakshin Gobindapur
Less than 5	327688	Nikunjapur
Less than 5	327695	Mancha
Less than 5	327699	Kushadwip
Less than 5	327707	Naricha
Less than 5	327709	Balarampur
5 - 10	327562	Dhagaria
5 - 10	327647	Jamkuri
5 - 10	327649	Padua
5 - 10	327650	Kaktia
5 - 10	327689	Goala Danga
5 - 10	327706	Mukunda Pur
11 - 20	327560	Parashia

11 - 20	327655	Binod Nagar
11 - 20	327657	Bankishol
11 - 20	327687	Jamsola
11 - 20	327690	Kamar Bera
11 - 20	327703	Rameswar Kunria
21 - 30	327597	Chak Patra Saer
21 - 30	327697	Bhairab Pur
31 - 40	327685	Nutan Gram
41 - 50	327651	Argara
41 - 50	327701	Asanbani
51 - 75	327652	Radha Damodarpur
51 - 75	327692	Dihila Pur
51 - 75	327696	Shankar Pur
76 and above	327653	Dumni
76 and above	327684	Satgechhe
76 and above	327691	Baghmara
76 and above	327700	Hariharpur

CD Block: Indus(0213)

Nil	327710	Bhagitpur
Nil	327713	Kumna
Nil	327715	Uttar Khanda
Nil	327716	Rol
Nil	327720	Padua
Nil	327721	Adparakumrul
Nil	327722	Khosbag
Nil	327725	Raypara
Nil	327726	Sauntari
Nil	327727	Nandi Para
Nil	327728	Jinkara
Nil	327729	Srirampur
Nil	327730	Pratapmath
Nil	327731	Belbandbi
Nil	327732	Kapsit
Nil	327733	Ausnara
Nil	327735	Sripur
Nil	327737	Mahespur
Nil	327738	Meral
Nil	327739	Chak Meral
Nil	327740	Srikara
Nil	327741	Ganga Bati
Nil	327742	Maurui
Nil	327743	Bhagabanbati
Nil	327744	Nunduri
Nil	327745	Bajitpur
Nil	327747	Paschim Srirampur
Nil	327748	Patraganti
Nil	327749	Kalagram
Nil	327752	Tentulmuri
Nil	327753	Chandpur
Nil	327754	Singer Bandh
Nil	327756	Bagmari
Nil	327757	Santara
Nil	327760	Panjkona
Nil	327763	Karisunda
Nil	327764	Paharpur
Nil	327765	Fatepur

Nil	327766	Shanpura
Nil	327768	Bara Gobindapur
Nil	327769	Thakurni Pushkarini
Nil	327772	Thakurani Dighi
Nil	327773	Dharmapur
Nil	327776	Krishna Bati
Nil	327777	Baikuntha Pur
Nil	327779	Birshimul
Nil	327781	Shuri Pushkarini
Nil	327782	Dhamur
Nil	327785	Gopalpur
Nil	327788	Arapur
Nil	327792	Haldi
Nil	327795	Chhota Gobindapur
Nil	327796	Adilpur
Nil	327799	Palashi
Nil	327801	Musarbar
Nil	327803	Bihar Pushkarini
Nil	327804	Borajpota
Nil	327805	Jashdighi
Nil	327806	Shyampur
Nil	327807	Kushmuri
Nil	327809	Bhabapur
Nil	327810	Khat Nagar
Nil	327814	Mahesh Pur
Nil	327816	Bhurbandi
Nil	327817	Goala Pushkarini
Nil	327819	Jadupur
Nil	327824	Kishorkona
Nil	327829	Narra
Nil	327832	Shalikona
Nil	327833	Mamudpur
Nil	327834	Bora Baikunthapur
Nil	327838	Kenjera
Less than 5	327711	Somsar
Less than 5	327714	Gopal Nagar
Less than 5	327717	Chichinga
Less than 5	327718	Fatika
Less than 5	327723	Mirzapur
Less than 5	327724	Haripur
Less than 5	327736	Haiyat Nagar
Less than 5	327746	Bangal Chak
Less than 5	327750	Sahisnara
Less than 5	327751	Pantrai
Less than 5	327759	Keneti
Less than 5	327761	Amrul
Less than 5	327762	Abdulpur
Less than 5	327770	Dasarath Bati
Less than 5	327771	Karar Danga
Less than 5	327775	Indus
Less than 5	327778	Dibakar Bati
Less than 5	327780	Shankhrul
Less than 5	327784	Shashpur
Less than 5	327787	Kharra
Less than 5	327789	Banberia
Less than 5	327791	Narayanpur

Less than 5	327793	Berghosh
Less than 5	327797	Mandra
Less than 5	327798	Tishanal
Less than 5	327800	Dongalan
Less than 5	327812	Behar
Less than 5	327813	Pariksha Para
Less than 5	327818	Mangalpur
Less than 5	327820	Betanal
Less than 5	327821	Kunjapur
Less than 5	327825	Baktarpur
Less than 5	327826	Chandgram
Less than 5	327827	Akui
Less than 5	327828	Jhiknara
Less than 5	327830	Kharsi
Less than 5	327831	Ratra
Less than 5	327837	Bagalpur
5 - 10	327712	Palash Danga
5 - 10	327755	Simulia
5 - 10	327758	Rasulpur
5 - 10	327774	Charigram
5 - 10	327786	Chak Rabia
5 - 10	327790	Patan
5 - 10	327794	Banki
5 - 10	327811	Jot Behar
5 - 10	327822	Bamania
5 - 10	327835	Dighal Gram
5 - 10	327839	Chhatra Khanda
11 - 20	327767	Jagaldwip
11 - 20	327783	Manoharpur
11 - 20	327808	Khayerbani
11 - 20	327815	Bagajal
11 - 20	327823	Bahalalpur
11 - 20	327836	Habishpur
11 - 20	327840	Naga Tentul
31 - 40	327802	Ashwinpur

CD Block: Kotulpur(0214)

Nil	327841	Jaljala
Nil	327842	Angarsol
Nil	327843	Kalabere
Nil	327844	Jhneia
Nil	327845	Basubati
Nil	327849	Baidanga
Nil	327852	Chhakraghu
Nil	327853	Tengrakhali
Nil	327855	Hazra Pushkarini
Nil	327856	Hariharchak
Nil	327858	Setai Pushkarini
Nil	327859	Saintara
Nil	327860	Dharapat
Nil	327861	Ghatkol
Nil	327863	Dehuabani
Nil	327864	Jhero
Nil	327867	Bramhanairi
Nil	327868	Kantasi
Nil	327873	Piritchak
Nil	327875	Otaldighi

Nil	327877	Mohanchak
Nil	327878	Gramsagarmeje
Nil	327879	Sagar Meje
Nil	327883	Dhula Danga
Nil	327890	Rampur
Nil	327891	Khundanga
Nil	327892	Napukur
Nil	327893	Nanagar
Nil	327896	Kamarbere
Nil	327897	Hasandanga
Nil	327898	Gobindpur
Nil	327901	Malakarpota
Nil	327902	Chuadanga
Nil	327904	Balarampur
Nil	327907	Chhota Pagla
Nil	327908	Lakshmanhati
Nil	327909	Amdai
Nil	327911	Dashere
Nil	327913	Chak Chand
Nil	327914	Panna
Nil	327915	Gachhgere
Nil	327916	Dia Chapri
Nil	327918	Shimdal
Nil	327919	Padma
Nil	327921	Shyampur
Nil	327922	Bara Pushkarini
Nil	327923	Bener Chak
Nil	327924	Fatepur
Nil	327925	Haldar Chak
Nil	327927	Radhamadhabpur
Nil	327930	Matiari
Nil	327933	Sri Ram Pur
Nil	327934	Belpushkarini
Nil	327935	Akargarya
Nil	327936	Poal Gere
Nil	327938	Kulahar
Nil	327939	Pal Puskarini
Nil	327942	Brahmadanga
Nil	327945	Sahabazchak
Nil	327946	Jumuna
Nil	327947	Rohimchak
Nil	327948	Enayet Chak
Nil	327949	Chak Delwar
Nil	327951	Adwaitabati
Nil	327952	Radhadamodar Pur
Nil	327953	Gachhua
Nil	327954	Ram Bakhra
Nil	327956	Panua
Nil	327957	Chak Mahammad
Nil	327958	Malikota
Nil	327960	Narayanpur
Nil	327962	Gopalganja
Nil	327964	Chorkola
Nil	327965	Durgabati
Nil	327966	Pratappur
Nil	327967	Bhelaighata

Nil	327968	Jemo
Nil	327970	Lankajol
Nil	327975	Lallbazar
Nil	327976	Tentulia
Nil	327977	Chandi Pur
Nil	327979	Baragopinathpur
Nil	327980	Algutina
Nil	327981	Parbbatipur
Nil	327982	Kachara
Nil	327983	Chhanua
Nil	327984	Baitalkuli
Nil	327986	Raghunathpur
Nil	327987	Nabagram
Nil	327988	Lalgara
Nil	327989	Dhanjoga
Nil	327994	Nalbuni
Nil	327998	Bhalukgere
Nil	327999	Chakchil
Nil	328000	Piritchak
Nil	328004	Haldi
Nil	328008	Baladwip
Less than 5	327847	Mathuratapal
Less than 5	327848	Gaura
Less than 5	327851	Bhagabanpur
Less than 5	327862	Mirzapur
Less than 5	327870	Paschim Balarampur
Less than 5	327884	Darapur
Less than 5	327885	Lego
Less than 5	327886	Balitha
Less than 5	327888	Gogra
Less than 5	327889	Ganti
Less than 5	327894	Bhagalpur
Less than 5	327895	Kankara
Less than 5	327900	Hati
Less than 5	327903	Madhuban
Less than 5	327910	Malikpara
Less than 5	327917	Laugram
Less than 5	327926	Mukha
Less than 5	327928	Karak Berya
Less than 5	327929	Khiri
Less than 5	327931	Sarishadighi
Less than 5	327937	Banmukha
Less than 5	327941	Shiromanipur
Less than 5	327944	Koalpara
Less than 5	327950	Baliarpur
Less than 5	327959	Aswinkota
Less than 5	327963	Ramdiha
Less than 5	327969	Ismail Chak
Less than 5	327978	Gopinathpur
Less than 5	327985	Ramchandrapur
Less than 5	327990	Salukgere
Less than 5	327991	Nandagram
Less than 5	327992	Seromanipur
Less than 5	327995	Krishnanagar
Less than 5	327996	Sihar
Less than 5	328003	Jayrambati

Less than 5	328006	Masinapur
Less than 5	328007	Jibta
5 - 10	327846	Ranahat
5 - 10	327850	Lalki
5 - 10	327881	Maji Pushkarini
5 - 10	327920	Sehas
5 - 10	327943	Panahar
5 - 10	327973	Kunarpur
5 - 10	327997	Deshra
5 - 10	328001	Tajpur
5 - 10	328005	Malpur
11 - 20	327854	Bagdoba
11 - 20	327857	Baragaria
11 - 20	327866	Madanmohan Pur
11 - 20	327869	Palbandha
11 - 20	327871	Kopa
11 - 20	327876	Akharashal
11 - 20	327882	Chatra Krishna Nagar
11 - 20	327905	Kankabati
11 - 20	327906	Dingal
11 - 20	327940	Muidara
11 - 20	327971	Jaykrishnapur
11 - 20	327974	Patpur
11 - 20	328009	Purba Narayanpur
21 - 30	327872	Asude
21 - 30	327874	Gopalpur
21 - 30	327887	Bagrol
21 - 30	327912	Siringa
21 - 30	328002	Metelsair
31 - 40	327899	Patra Bandh
31 - 40	327972	Bankajol
76 and above	327865	Chak Murakhal
76 and above	327880	Chak Nayan

CD Block: Jaypur(0215)

Nil	328013	Bagsara
Nil	328014	Ijjatpur
Nil	328018	Kumardubi
Nil	328019	Bikrampur
Nil	328021	Hajipur
Nil	328025	Rajsol
Nil	328026	Bhatpara
Nil	328028	Simulairi
Nil	328031	Bhurkunda
Nil	328033	Mohishkhoar
Nil	328035	Kunda Pushkarini
Nil	328036	Hetia
Nil	328037	Raghunathpur
Nil	328038	Balidoba
Nil	328040	Sridharpur
Nil	328042	Bagajol
Nil	328043	Supur
Nil	328048	Katul
Nil	328050	Bamangram
Nil	328051	Kashipur
Nil	328052	Phulnagar
Nil	328053	Gakulnagar

Nil	328054	Hirapur
Nil	328055	Chamat
Nil	328057	Bhabanipur
Nil	328059	Madhab Bati
Nil	328061	Khanabari
Nil	328063	Bajemaynapur
Nil	328064	Nutangarm
Nil	328065	Shayamsundarpur
Nil	328067	PORairi
Nil	328068	Chandabil
Nil	328069	Balibil
Nil	328070	Baraaribil
Nil	328071	Gajipur
Nil	328073	Shiberdanga
Nil	328077	Barakura
Nil	328081	Danga Makarandapur
Nil	328084	Angaria
Nil	328085	Rangamate
Nil	328089	Khiraibani
Nil	328090	Mabarakpur
Nil	328091	Ghagara
Nil	328096	Bazar
Nil	328097	Tandighi
Nil	328099	Chandipur
Nil	328100	Pankhai
Nil	328102	Hariharpur
Nil	328104	Narayanpur
Nil	328105	Birampur
Nil	328108	Lokpur
Nil	328109	Sadhuadal
Nil	328111	Banna
Nil	328112	Chhatra Ara
Nil	328113	Jamshola
Nil	328114	Haldu
Nil	328115	Ramchandrapur
Nil	328116	Bhandargar
Nil	328117	Panchpeke
Nil	328120	Gelia
Nil	328121	Tanadighi
Nil	328122	Paschim Karakbere
Nil	328123	Dasdighi
Nil	328124	Shukjora
Nil	328126	Nabasan
Nil	328127	Jhean
Nil	328128	Kusumdighi
Nil	328131	Balarampur
Nil	328133	Kunrre
Nil	328134	Ashurali
Nil	328135	Mahaldanga
Nil	328136	Nachur
Nil	328138	Dharisyer
Nil	328139	Baguapara
Nil	328141	Hatbari
Nil	328142	Harinashuli
Nil	328143	Muraliganja
Nil	328145	Rohilakon

Nil	328147	Amlasol
Nil	328149	Brahmankonda
Less than 5	328015	Jujur
Less than 5	328017	Ruishar
Less than 5	328020	Sainda
Less than 5	328022	Kalabani
Less than 5	328023	Brindabanpur
Less than 5	328024	Padumpur
Less than 5	328027	Rautkhanda
Less than 5	328029	Chaltakonda
Less than 5	328032	Bhitsayer
Less than 5	328034	Brojashol
Less than 5	328041	Barasat
Less than 5	328044	Rajgram
Less than 5	328045	Salda
Less than 5	328046	Jaypur
Less than 5	328049	Rajganja
Less than 5	328056	Dighpar
Less than 5	328058	Kuchiakol
Less than 5	328062	Benechapra
Less than 5	328066	Mahishabandi
Less than 5	328072	Makarandapur
Less than 5	328075	Gaighata
Less than 5	328078	Madhabpur
Less than 5	328079	Kharikasuli
Less than 5	328080	Jagannathpur
Less than 5	328083	Betri
Less than 5	328086	Gopal Nagar
Less than 5	328087	Dhengartala
Less than 5	328088	Belia
Less than 5	328092	Ramnagar
Less than 5	328094	Shyamnagar
Less than 5	328098	Banshi
Less than 5	328107	Parashe
Less than 5	328110	Purusottampur
Less than 5	328119	Abhirampur
Less than 5	328130	Maynapur
Less than 5	328132	Hijaldigha
Less than 5	328137	Uttarbar
Less than 5	328140	Jadabnagar
Less than 5	328144	Dakshinbar
5 - 10	328012	Digrya
5 - 10	328016	Basantapur
5 - 10	328093	Kataban
5 - 10	328103	Madhurpur
5 - 10	328125	Bharatpur
11 - 20	328039	Jamdigri
11 - 20	328082	Baliguma
11 - 20	328095	Jangalmahal
11 - 20	328118	Namchhara
11 - 20	328148	Bankati
21 - 30	328011	Chanpatala
21 - 30	328030	Daulatpur
21 - 30	328101	Chhatina
21 - 30	328106	Bhabanipur
51 - 75	328146	Radhanagar

76 and above	328047	Nutangram Radhamohanpur
76 and above	328074	Adhakata
76 and above	328129	Ghoradubi
CD Block: Vishnupur(0216)		
Nil	328152	Arjunpur
Nil	328153	Nityanandapur
Nil	328163	Tarajuri Gangarampur
Nil	328171	Dharampur
Nil	328172	Harinagar
Nil	328173	Bhara
Nil	328174	Bhagarara
Nil	328176	Tala
Nil	328177	Mathura Bihari
Nil	328178	Maula
Nil	328179	Ramchandrapur
Nil	328182	Patlapur
Nil	328189	Dapanjuri
Nil	328191	Joyrampur
Nil	328193	Gobardhanpur
Nil	328197	Muchdang
Nil	328198	Pundurhati
Nil	328199	Birra
Nil	328206	Paikpara
Nil	328208	Paschim Nischinatapur
Nil	328210	Rautara
Nil	328213	Dhangara
Nil	328214	Beliara
Nil	328215	Dejhat
Nil	328216	Mahish Khoar
Nil	328217	Ramnagar
Nil	328221	Gosainpur
Nil	328224	Radha Damodarapur
Nil	328225	Kamar Pukur
Nil	328231	Dihar
Nil	328232	Janta
Nil	328234	Thakurpur
Nil	328235	Bhatra
Nil	328237	Abantika
Nil	328238	Belthya
Nil	328239	Dwarika
Nil	328241	Chakdaha
Nil	328243	Kushtara
Nil	328244	Kelemele
Nil	328255	Tribanka
Nil	328256	Belshula
Nil	328257	Dumohani
Nil	328258	Bangele
Nil	328259	Benabendi
Nil	328271	Bara Amlai
Nil	328288	Domberya
Nil	328294	Amdahara
Nil	328298	Chaubetya
Nil	328299	Kusum Diha
Nil	328301	Phulbani
Nil	328305	Pacha Dahara
Nil	328306	Agun Kumari

Less than 5	328151	Binodbati
Less than 5	328155	Sancha
Less than 5	328156	Damodarpur
Less than 5	328158	Loharara
Less than 5	328159	Ajodhya
Less than 5	328183	Hinjuri
Less than 5	328184	Gumut
Less than 5	328185	Kuldangar
Less than 5	328192	Radhanagar
Less than 5	328200	Benda
Less than 5	328205	Banamalipur
Less than 5	328207	Dharapati
Less than 5	328218	Prakash
Less than 5	328219	Narayanpur
Less than 5	328220	Uliara
Less than 5	328227	Madhuban
Less than 5	328228	Katna
Less than 5	328229	Penera
Less than 5	328230	Basantapur
Less than 5	328233	Naer
Less than 5	328236	Joykrishnapur
Less than 5	328240	Deuli
Less than 5	328242	Shyamsundarpur
Less than 5	328248	Kusum Bani
Less than 5	328249	Chaugan
Less than 5	328252	Mayara Pukur
Less than 5	328264	Marar
Less than 5	328289	Majdiha
Less than 5	328291	Chanchar
Less than 5	328295	Chhota Bankadaha
Less than 5	328297	Bhandarya
Less than 5	328300	Dhansol
Less than 5	328303	Uparsol
Less than 5	328307	Chak Uparsol
5 - 10	328150	Bhagaband
5 - 10	328162	Layek Band
5 - 10	328164	Narikala
5 - 10	328169	Tentul Ara
5 - 10	328187	Bendara
5 - 10	328196	Amral
5 - 10	328209	Kakila
5 - 10	328222	Gopalpur
5 - 10	328247	Dwadas Bari
5 - 10	328270	Bankati
5 - 10	328272	Pedda
5 - 10	328281	Kulajjuri
5 - 10	328282	Majura
5 - 10	328286	Indkuri
5 - 10	328310	Jiabandi
11 - 20	328165	Karoan
11 - 20	328166	Chua Masina
11 - 20	328202	Gopalpur
11 - 20	328246	Jamuna Band (P)
11 - 20	328251	Siromanipur
11 - 20	328263	Dundure
11 - 20	328265	Benachapra

11 - 20	328266	Kharikasuli
11 - 20	328268	Ghugimura
11 - 20	328269	Jharia
11 - 20	328274	Harabati
11 - 20	328279	Kulupukur
11 - 20	328290	Hetagara
11 - 20	328293	Upar Amdahara
11 - 20	328304	Kharkata
21 - 30	328245	Chura Manipur
21 - 30	328253	Dhenga Pathar
21 - 30	328275	Dhengasol
21 - 30	328284	Chitrang
21 - 30	328287	Taldangra
21 - 30	328296	Baramara
21 - 30	328302	Hulmara
21 - 30	328308	Astasol
31 - 40	328160	Antare
31 - 40	328170	Saluka
31 - 40	328254	Basudebpur
41 - 50	328168	Chakchua Masina
41 - 50	328190	Dhirkona
41 - 50	328260	Khana Bari
41 - 50	328267	Pirragara
41 - 50	328280	Hikimdanga
41 - 50	328309	Sankarlaiker Danga
51 - 75	328181	Purbba Nischintapur
51 - 75	328226	Here Parbbat
51 - 75	328262	Chandabila
76 and above	328154	Balarampur
76 and above	328167	Nangal Bhanga
76 and above	328175	Sanatanpur
76 and above	328194	Bankati
76 and above	328195	Bansh Kopa
76 and above	328250	Kural Bari
76 and above	328273	Khuliamuri
76 and above	328276	Lohari
76 and above	328283	Dhabani
76 and above	328285	Baliguma
76 and above	328292	Kadamdiha

CD Block: Onda(0217)

Nil	328311	Dunda
Nil	328312	Krishna Nagar
Nil	328314	Chandramonipur
Nil	328315	Khapkata
Nil	328318	Radhamohanpur
Nil	328319	Jagannathpur
Nil	328320	Binodnagar
Nil	328322	Kokilpur
Nil	328327	Lauda
Nil	328329	Goaladangar
Nil	328333	Beryak Hamar
Nil	328334	Haryaki
Nil	328336	Bahara Band
Nil	328337	Rasiknagarpur
Nil	328338	Kadagot
Nil	328345	Barkala

Nil	328346	Machhrakhi
Nil	328349	Pitambarpur
Nil	328350	Benachapra
Nil	328351	Rautara
Nil	328356	Palash Bani
Nil	328357	Gengari
Nil	328364	Patadubi
Nil	328366	Dhandakeshabpur
Nil	328368	Nutangram
Nil	328369	Saheb Ganja
Nil	328370	Benajira
Nil	328374	Hatbari
Nil	328375	Tilabani
Nil	328376	Ashnasol
Nil	328378	Jaba Balarampur
Nil	328379	Baga Khulya Monoharpur
Nil	328381	Basuara
Nil	328382	Ekaria
Nil	328383	Kamala
Nil	328384	Surpa Nagar
Nil	328385	Sonatapal
Nil	328386	Belicara
Nil	328387	Malator
Nil	328391	Mankhamar
Nil	328395	Angadpur
Nil	328396	Bhaluka
Nil	328397	Karra
Nil	328398	Hemchabad
Nil	328400	Madanpur
Nil	328402	Bheduasol
Nil	328403	Kamalpur
Nil	328406	Tapoban
Nil	328409	Sayer Bankra
Nil	328412	Dhabani
Nil	328413	Bikrampur
Nil	328414	Indkata
Nil	328415	Manipur
Nil	328416	Guinandi
Nil	328417	Itapanchira
Nil	328418	Paharpur
Nil	328419	Ola
Nil	328420	Dubrajpur
Nil	328421	Sahapur
Nil	328422	Diga
Nil	328423	Bathan Tara
Nil	328424	Elyati
Nil	328426	Pingrui
Nil	328427	Balatukri
Nil	328428	Nischintapur
Nil	328431	Salghata
Nil	328433	Lohari Brindaban
Nil	328439	Tol Chandrakona
Nil	328441	Chandipur
Nil	328442	Jamtara
Nil	328443	Mayata
Nil	328444	Dhagarya

Nil	328445	Pantha
Nil	328447	Hira Dangar
Nil	328448	Tentul Muri
Nil	328449	Maitha
Nil	328451	Sabanpur
Nil	328454	Panch Danna
Nil	328455	Kumar Danga
Nil	328457	Tella
Nil	328458	Sadishta
Nil	328459	Chandrakona
Nil	328460	Raghunath Nagar
Nil	328461	Baharamuri
Nil	328462	Gopalpur
Nil	328464	Pecharah
Nil	328465	Sheora Ghati
Nil	328467	Kamar Kata
Nil	328468	Rajduha
Nil	328470	Jambedy
Nil	328474	Chhagulia
Nil	328475	Amarpur
Nil	328477	Kelyajuri
Nil	328479	Ambari Hazari Gram
Nil	328480	Dharsona
Nil	328481	Niada
Nil	328488	Datina
Nil	328490	Kalla
Nil	328492	Raghunathpur
Nil	328497	Bhadul Danga
Nil	328499	Chura Manipur
Nil	328500	Patra Hati
Nil	328501	Suklai
Nil	328502	Gamidya
Nil	328503	Nayananandapur
Nil	328505	Balarampur
Nil	328507	Angaria
Nil	328517	Kunchi Shole
Nil	328518	Ektarpur
Nil	328521	Bahulara
Nil	328522	Bhetiara
Nil	328523	Nanda Bhanga
Nil	328524	Horra
Nil	328525	Damasini
Nil	328527	Phul Baria
Nil	328529	Charuikunr
Nil	328530	Bhagabanpur
Nil	328532	Mukundapur
Nil	328536	Indra
Nil	328541	Bansh Danga
Nil	328543	Pathar Kata
Nil	328544	Maudi
Nil	328547	Sundarpur
Nil	328554	Barpetya
Nil	328555	Malpur
Nil	328556	Lapur
Nil	328557	Bar Magura
Nil	328559	Teghara

Nil	328560	Sur Managar
Nil	328562	Radha Madhabpur
Nil	328568	Dhang Hari
Nil	328571	Jadab Nagar
Nil	328572	Jagannath Bati
Nil	328576	Bauri Danga
Nil	328582	Basuri Bera
Nil	328585	Muktapur
Nil	328587	Kanaijuri
Nil	328594	Patangapur
Less than 5	328316	Hirapur
Less than 5	328317	Bhola
Less than 5	328323	Kalyani
Less than 5	328330	Patlabani
Less than 5	328335	Balguma
Less than 5	328339	Layada Dumarya
Less than 5	328340	Gholkunda
Less than 5	328341	Madhabpur
Less than 5	328343	Ratanpur
Less than 5	328347	Chhota Kurpa
Less than 5	328352	Kawabasa
Less than 5	328355	Bhulanpur
Less than 5	328362	Jamjuri
Less than 5	328363	Churamanipur
Less than 5	328365	Aguri Band Punisol
Less than 5	328367	Dubrakon
Less than 5	328390	Baidyanathpur
Less than 5	328399	Lodna
Less than 5	328404	Bhimpur
Less than 5	328407	Birsinghapur
Less than 5	328410	Kotalpur
Less than 5	328411	Ramnagar
Less than 5	328425	Nikunjapur
Less than 5	328432	Murakata
Less than 5	328446	Rasiara
Less than 5	328452	Srirampur
Less than 5	328453	Kanaipur
Less than 5	328456	Puthia
Less than 5	328471	Chingani
Less than 5	328473	Benagari
Less than 5	328485	Mandiha
Less than 5	328486	Mouleswar
Less than 5	328493	Onda
Less than 5	328494	Gogra
Less than 5	328504	Majdiha
Less than 5	328506	Amla Tara
Less than 5	328511	Bhaluk Khulya
Less than 5	328513	Shirsha
Less than 5	328515	Kundalia
Less than 5	328516	Bhedua
Less than 5	328519	Chabra
Less than 5	328520	Makarkol
Less than 5	328526	Churamanipur
Less than 5	328533	Gobindapur
Less than 5	328537	Khamarbere
Less than 5	328540	Datina Purusottampur

Less than 5	328546	Baruipara
Less than 5	328548	Teliberia
Less than 5	328549	Puncha
Less than 5	328551	Patpur
Less than 5	328558	Ram Sagar
Less than 5	328567	Agarda
Less than 5	328575	Kanta Bari
Less than 5	328580	Jhati Bani
Less than 5	328581	Agarda Purusottampur
Less than 5	328588	Gorasol
Less than 5	328589	Nakai Guri
Less than 5	328593	Agayanandanpur
Less than 5	328598	Jama Dhara
Less than 5	328601	Bhedua
5 - 10	328325	Daldagi
5 - 10	328328	Amlagura
5 - 10	328332	Siarbada
5 - 10	328354	Kiabati
5 - 10	328405	Santor
5 - 10	328429	Shalihan
5 - 10	328434	Kochkhalui
5 - 10	328531	Dali Mahara
5 - 10	328538	Damodarbati
5 - 10	328550	Kalyari
5 - 10	328552	Mauchura
5 - 10	328553	Chhinpur
5 - 10	328564	Shinhati
5 - 10	328569	Baga Khulia
5 - 10	328595	Chanda Bila
11 - 20	328324	Digshuli
11 - 20	328344	Bara Kurpa
11 - 20	328348	Mandar Bani
11 - 20	328358	Pratappur
11 - 20	328359	Gopalpur
11 - 20	328360	Dhabani
11 - 20	328392	Bhatgram
11 - 20	328393	Banamalipur
11 - 20	328401	Bhanga Bandh
11 - 20	328430	Chandra Gopalpur
11 - 20	328466	Shyam Nagar
11 - 20	328478	Chaulabad
11 - 20	328484	Arabani
11 - 20	328487	Medinipur
11 - 20	328496	Kushte
11 - 20	328510	Betajora
11 - 20	328528	Nabajibanpur
11 - 20	328566	Asan Bani
11 - 20	328583	Gopinathpur
11 - 20	328596	Bhagaban Bati
21 - 30	328326	Chakgopalpur
21 - 30	328440	Madan Mohanpur
21 - 30	328482	Chak Muktapur
21 - 30	328489	Krishna Nagar
21 - 30	328508	Madan Mohanpur
21 - 30	328539	Jamdoba
21 - 30	328561	Mathura

21 - 30	328565	Hati Bari
31 - 40	328331	Ramkrishnapur
31 - 40	328342	Chakuparsol
31 - 40	328353	Panbaraj
31 - 40	328389	Debagram
31 - 40	328463	Chak Krishnanagar Thakurbari
31 - 40	328472	Geredaha
31 - 40	328476	Chak Krishnasinghpur
31 - 40	328535	Jamra Madhabpur
41 - 50	328469	Krishna Singhpur
41 - 50	328563	Dhulyapur
41 - 50	328591	Chak Nakaijuri
51 - 75	328321	Kharigara
51 - 75	328435	Brindabanpur
51 - 75	328483	Dhengasol
51 - 75	328512	Brindabanpur
51 - 75	328574	Ramar Chun Puan
51 - 75	328586	Lauria
51 - 75	328592	Mohanpur
76 and above	328361	Metyala
76 and above	328394	Mukundabati
76 and above	328438	Hatiband
76 and above	328514	Siara
76 and above	328534	Pundra
76 and above	328542	Singar Garia
76 and above	328570	Hetemoa
76 and above	328573	Bhaji Bari
76 and above	328577	Chak Bagmari
76 and above	328584	Chak Tunka
76 and above	328590	Bet Jhuria
76 and above	328597	Bakinala

CD Block: Taldangra(0218)

Nil	328604	Surbhaga Band
Nil	328610	Paika
Nil	328611	Bhandia
Nil	328612	Khalgram
Nil	328613	Kamardiha
Nil	328617	Mahada
Nil	328624	Brahmandiha
Nil	328628	Marasol
Nil	328630	Keshatara
Nil	328631	Bhimara
Nil	328633	Dolbagicha
Nil	328643	Mahishakanali
Nil	328656	Nachna
Nil	328657	Hatpara
Nil	328659	Radhamohanpur
Nil	328663	Khatbanda
Nil	328665	Bhedua
Nil	328668	Barameshya
Nil	328669	Shyamsundarpur
Nil	328675	Bhaluka
Nil	328679	Tilaghagri
Nil	328682	Taldangra
Nil	328683	Amlatara
Nil	328684	Banktor

Nil	328685	Belsulya
Nil	328689	Punesa
Nil	328693	Baharagarya
Nil	328696	Jashodanandapur
Nil	328703	Radhanagar
Nil	328707	Kukutia
Nil	328709	Chakjambedia
Nil	328710	Lalbandh
Nil	328712	Bhetuadanga
Nil	328713	Jambedia
Nil	328716	Tatar
Nil	328728	Domakonda
Nil	328732	Bhandarkaki
Nil	328740	Dhuakaki
Less than 5	328615	Chandkuri
Less than 5	328616	Kali
Less than 5	328626	Kiasol
Less than 5	328627	Lodda
Less than 5	328645	Nabagram
Less than 5	328647	Khichka
Less than 5	328655	Jugda
Less than 5	328666	Churamanipur
Less than 5	328667	Jafla
Less than 5	328670	Nityanandapur
Less than 5	328686	Phulmati
Less than 5	328687	Parulia
Less than 5	328688	Machla
Less than 5	328690	Chakshyampur
Less than 5	328698	Nutangram
Less than 5	328699	Dunduria
Less than 5	328700	Dhobajor
Less than 5	328704	Amjor
Less than 5	328705	Panchmura
Less than 5	328706	Adhkara
Less than 5	328711	Deulbhira
Less than 5	328719	Mahulbera
Less than 5	328721	Methena
Less than 5	328729	Mandi
Less than 5	328730	Tirra
Less than 5	328731	Amdangra
Less than 5	328741	Sabrakon
5 - 10	328602	Manipur
5 - 10	328607	Bibarda
5 - 10	328622	Paryardang
5 - 10	328629	Harmasra
5 - 10	328640	Kuldiha
5 - 10	328648	Kadma
5 - 10	328661	Bhutamamaheshpur
5 - 10	328671	Chenchurya
5 - 10	328676	Tulderya
5 - 10	328678	Asnasol
5 - 10	328691	Kajla
5 - 10	328726	Satmauli
5 - 10	328727	Nachankonda
5 - 10	328735	Murakati
5 - 10	328737	Mamrasol

5 - 10	328744	Rajpur
11 - 20	328603	Manara
11 - 20	328609	Beldangra
11 - 20	328634	Jarkapaksara
11 - 20	328641	Chakkuldiha
11 - 20	328662	Harulia
11 - 20	328664	Harakona
11 - 20	328701	Banskopa
11 - 20	328702	Kanaipur
11 - 20	328708	Jaypur
11 - 20	328715	Shyamsundarpur
11 - 20	328720	Parirdihi
11 - 20	328733	Saltara
11 - 20	328734	Sonajhor
11 - 20	328739	Brindabanpur
11 - 20	328743	Gamarbani
21 - 30	328614	Belasuli Shyamsundarpur
21 - 30	328623	Pedda
21 - 30	328637	Ghagar
21 - 30	328650	Narattampur
21 - 30	328658	Kusmi
21 - 30	328660	Deuli
21 - 30	328673	Bendalakshanpur
21 - 30	328723	Sitarampur
21 - 30	328724	Chandabila
21 - 30	328738	Patharjora
21 - 30	328745	Saldaha
31 - 40	328635	Karanjabedia
31 - 40	328639	Tilabani
31 - 40	328654	Dhengashimul
31 - 40	328694	Shyampur
31 - 40	328714	Resiagara
31 - 40	328718	Douni
41 - 50	328717	Chakmajuriprasadpur
41 - 50	328722	Majuriprasadpur
41 - 50	328725	Uparsol
41 - 50	328736	Kaniari
51 - 75	328618	Kadamara
51 - 75	328621	Raghunathpur
51 - 75	328652	Jemua
51 - 75	328672	Baralakshanpur
51 - 75	328680	Saharghati
51 - 75	328695	Manikmara
51 - 75	328742	Asthasol
51 - 75	328746	Golakpur
76 and above	328605	Brahmandhara
76 and above	328606	Balarampur
76 and above	328619	Painada Modarpur
76 and above	328620	Chak Nutangram
76 and above	328625	Sulgi
76 and above	328638	Patharkura
76 and above	328642	Sushunia
76 and above	328644	Bali Bandh
76 and above	328649	Aulia
76 and above	328651	Kolsuli
76 and above	328653	Taltala

76 and above	328674	Telanbandi
76 and above	328677	Asnasundarpur
76 and above	328681	Chenchurya
76 and above	328692	Ata
76 and above	328697	Jiakanali
CD Block: Simlapal(0219)		
Nil	328750	Budhadhara
Nil	328751	Ramchandrapur
Nil	328760	Rengurbandh
Nil	328768	Kalsuli
Nil	328778	Sinyajora
Nil	328782	Bhelaidiha
Nil	328784	Jamda
Nil	328785	Tilabani
Nil	328800	Bankhola
Nil	328809	Kaniabali
Nil	328815	Bhudrubad
Nil	328819	Kaliam
Nil	328821	Ambakra
Nil	328823	Kantasola
Nil	328827	Sirsha
Nil	328835	Jarisa
Nil	328836	Harinyaguri
Nil	328837	Parulia
Nil	328838	Junkaria
Nil	328844	Amakunda
Nil	328845	Kaharan
Nil	328846	Tarupur
Nil	328848	Ganrra
Nil	328849	Sarasbakra
Nil	328852	Tapubaid
Nil	328856	Ghoradhara
Nil	328860	Sushunia
Nil	328867	Koldoba
Nil	328870	Masatkhal
Nil	328872	Dudhia Doba
Nil	328873	Namadudhia Doba
Nil	328875	Maulakanda
Nil	328876	Rambandh
Nil	328878	Runiara
Nil	328882	Godabahara
Nil	328887	Ghugia
Nil	328891	Madhabpur
Nil	328892	Doldere
Nil	328896	Rosana
Nil	328900	Mathurakata
Nil	328902	Nutangram
Nil	328905	Puipal
Nil	328919	Pithabakra
Nil	328923	Hariharpur
Nil	328927	Tikarpara
Nil	328928	Mandalgram
Nil	328929	Patharkhamar
Nil	328930	Shyam Pur
Nil	328937	Kuchakon
Nil	328939	Digpar

Nil	328940	Kusmi
Nil	328943	Kusbakra
Nil	328945	Barisol
Nil	328947	Beoncha
Less than 5	328748	Metyaldoba
Less than 5	328769	Bhalkamuri
Less than 5	328774	Parsala
Less than 5	328780	Nutangar
Less than 5	328781	Junbakra
Less than 5	328783	Korkhi
Less than 5	328788	Baurisol
Less than 5	328789	Lakshmisagar
Less than 5	328792	Maidhara
Less than 5	328793	Jugidangra
Less than 5	328802	Pukhuria
Less than 5	328803	Birsingpur
Less than 5	328805	Krishnapur
Less than 5	328811	Barahetyagara
Less than 5	328816	Baramakarkol
Less than 5	328818	Asna
Less than 5	328829	Dhabani
Less than 5	328830	Kallaicha
Less than 5	328833	Parulia
Less than 5	328850	Sovarajpur
Less than 5	328853	Jirabaid
Less than 5	328857	Machatora
Less than 5	328862	Kansachora
Less than 5	328868	Pathardoba
Less than 5	328883	Krishnapur
Less than 5	328906	Khamardanga
Less than 5	328925	Baricha
Less than 5	328926	Bhedua
Less than 5	328935	Balaram Pur
Less than 5	328936	Siuli
Less than 5	328944	Bhutsahar
Less than 5	328946	Srirampur
5 - 10	328756	Pukhuria
5 - 10	328773	Kharika
5 - 10	328777	Bankata
5 - 10	328787	Kusumkanali
5 - 10	328795	Kumarsol
5 - 10	328796	Sarenga
5 - 10	328808	Harintuli
5 - 10	328839	Tentulia
5 - 10	328858	Kamala
5 - 10	328866	Jatiakanali
5 - 10	328886	Jagannathpur
5 - 10	328897	Mukundapur
5 - 10	328908	Khaergaria
5 - 10	328909	Suknokhali
5 - 10	328912	Raybandh
5 - 10	328915	Ekaria Jambani
5 - 10	328922	Dhuliapur
5 - 10	328938	Bandiara
11 - 20	328757	Madhabpur
11 - 20	328759	Baranimdiha

11 - 20	328786	Jhikri
11 - 20	328804	Bikrampur
11 - 20	328832	Talda
11 - 20	328847	Bansi
11 - 20	328865	Karakanali
11 - 20	328869	Balarampur
11 - 20	328874	Badageria
11 - 20	328884	Bagakhulia
11 - 20	328901	Jhumka
11 - 20	328904	Dhanghari
11 - 20	328907	Kustara
11 - 20	328917	Chandpur
11 - 20	328918	Putiadaha
11 - 20	328941	Chakrasol
21 - 30	328771	Gurighati
21 - 30	328794	Rasikpur
21 - 30	328797	Benjabani
21 - 30	328801	Sarasbakra
21 - 30	328820	Dhanisukni
21 - 30	328826	Nimaipur
21 - 30	328855	Jharia
21 - 30	328863	Taldiha
21 - 30	328888	Dhankhunja
21 - 30	328893	Bankata
21 - 30	328911	Hatibari
21 - 30	328913	Dubrajpur
21 - 30	328942	Arra
31 - 40	328764	Kukrakhondar
31 - 40	328765	Gilirpahari
31 - 40	328790	Shyampur
31 - 40	328791	Gotkanali
31 - 40	328799	Tilbari
31 - 40	328806	Kathjuria
31 - 40	328889	Patamechla
31 - 40	328903	Lakshmipal
31 - 40	328920	Bagnada
41 - 50	328749	Lakhyatapal
41 - 50	328752	Kharkhari
41 - 50	328762	Mamra
41 - 50	328779	Ramgar
41 - 50	328825	Kalabati
41 - 50	328828	Kumardoba
41 - 50	328831	Manipur
41 - 50	328834	Bardi
41 - 50	328851	Sonakanda
41 - 50	328880	Madhupur
41 - 50	328910	Sushinia
41 - 50	328924	Jambedia
51 - 75	328747	Handulia
51 - 75	328753	Kharjuria
51 - 75	328755	Kadamara
51 - 75	328763	Baradhara
51 - 75	328766	Tushkutari
51 - 75	328770	Betjharia
51 - 75	328798	Benrebati
51 - 75	328854	Banskanali

51 - 75	328864	Shushunia
51 - 75	328885	Kusumdunri
51 - 75	328890	Bhalukkhunia
51 - 75	328898	Jaleswar
51 - 75	328899	Lakshmanpur
76 and above	328754	Peripathar
76 and above	328758	Andharia
76 and above	328761	Rajabandh
76 and above	328767	Hansapathar
76 and above	328775	Khapmayna
76 and above	328812	Gorakata
76 and above	328813	Pathakata
76 and above	328824	Bhangabandh
76 and above	328840	Suknabad
76 and above	328841	Baniadoba
76 and above	328842	Bhaduldoba
76 and above	328843	Memouli
76 and above	328861	Uparsol
76 and above	328871	Rambani
76 and above	328881	Jamirdiha
76 and above	328894	Arjunia
76 and above	328895	Kayma
76 and above	328916	Krishnabati
76 and above	328921	Nekratapal
76 and above	328931	Pachaparar
76 and above	328932	Bamun Pathri
76 and above	328933	Barakhulia
76 and above	328934	Keotdhara
76 and above	328948	Parasol

CD Block: Khatra(0220)

Nil	328952	Jagannathpur
Nil	328961	Jasara
Nil	328962	Bhaluka
Nil	328969	Kankata
Nil	329022	Chandania
Nil	329027	Mallihir
Nil	329034	Bankati
Nil	329043	Parkul
Nil	329046	Bara Gari
Nil	329048	Pitha Baid
Nil	329057	Indkucha
Nil	329059	Hazamdihi
Nil	329061	Gopi Sagar
Nil	329068	Bhalaidiha
Nil	329083	Dhabani
Nil	329086	Saluka
Nil	329098	Sikrabad
Nil	329099	Gopalpur
Less than 5	328951	Shyam Bazar
Less than 5	328964	Damodarpur
Less than 5	328973	Raidihi
Less than 5	328974	Bheduara
Less than 5	328975	Baragar
Less than 5	328980	Kubasol
Less than 5	329039	Kechanda
Less than 5	329040	Patpur

Less than 5	329049	Jitpur
Less than 5	329053	Saluajamda
Less than 5	329054	Jamda
Less than 5	329073	Parashi Danga
Less than 5	329079	Sabudad
5 - 10	328958	Nagri
5 - 10	328968	Dhemnasol
5 - 10	328993	Phulhari
5 - 10	329016	Buri Sahar
5 - 10	329019	Panpara
5 - 10	329036	Danrrsol
5 - 10	329051	Bantilla
5 - 10	329058	Muragram
5 - 10	329067	Kesia
5 - 10	329069	Kapaskhera
5 - 10	329077	Bahadurpur
5 - 10	329088	Benia Baid
5 - 10	329089	Kankradara
5 - 10	329095	Karra
11 - 20	328953	Ban Bedia
11 - 20	328959	Paharapatpur
11 - 20	328960	Baidyanathpur
11 - 20	328965	Simla
11 - 20	328966	Arkama
11 - 20	328972	Supur
11 - 20	328976	Makrara
11 - 20	328977	Radhamohanpur
11 - 20	328979	Balarampur
11 - 20	328995	Gorabari
11 - 20	328997	Lakshmandihi
11 - 20	329011	Tentulchita
11 - 20	329015	Dubrajpur
11 - 20	329017	Senapatia
11 - 20	329018	Shyam Sundarpur
11 - 20	329020	Kandnasol
11 - 20	329023	Salbani
11 - 20	329031	Jharia Kocha
11 - 20	329033	Amdiha
11 - 20	329050	Murga Danga
11 - 20	329052	Dakshinabad
11 - 20	329056	Kasipur
11 - 20	329064	Kurul Pahari
11 - 20	329074	Khayerbani
11 - 20	329080	Dumuria
11 - 20	329081	Dhargram
11 - 20	329084	Simchaka
11 - 20	329090	Bhedua
11 - 20	329093	Jharia
11 - 20	329097	Hetiasol
21 - 30	328954	Nimdiha
21 - 30	328956	Mukundapur
21 - 30	328999	Bagjabra
21 - 30	329008	Dhabani
21 - 30	329009	Jalhari
21 - 30	329024	Bhuru Danga
21 - 30	329025	Kurkutia

21 - 30	329055	Nargasol
21 - 30	329065	Sindurpeti
21 - 30	329078	Madhabpur
21 - 30	329100	Jiakanali
31 - 40	328955	Pirra Bakra
31 - 40	328982	Madhupur
31 - 40	328983	Tantikata
31 - 40	328992	Damdi
31 - 40	329021	Guyanala
31 - 40	329037	Tilabani
31 - 40	329038	Baramatjala
31 - 40	329042	Dharampur
31 - 40	329044	Mashara
31 - 40	329045	Goala Danga
31 - 40	329060	Dhanara
31 - 40	329063	Chaka
31 - 40	329076	Dhahala
31 - 40	329087	Chandanpur
41 - 50	328950	Ratanpur
41 - 50	328971	Mirgi Pahari
41 - 50	328994	Mukut Manipur
41 - 50	329012	Amdoba
41 - 50	329026	Debua
41 - 50	329028	Benkia
41 - 50	329047	Data Rampur
41 - 50	329062	Bena
41 - 50	329085	Radhanathpur
41 - 50	329094	Dakai
41 - 50	329096	Kapila
51 - 75	328957	Khakra Kanali
51 - 75	328963	Kadra
51 - 75	328967	Rangi Bari
51 - 75	328970	Dharra Muli
51 - 75	328978	Nityanandapur
51 - 75	328981	Ban Pukhuria
51 - 75	329005	Nadupara
51 - 75	329006	Susne
51 - 75	329007	Kadam Beria
51 - 75	329030	Ruparhir
51 - 75	329035	Bandarkonda
51 - 75	329041	Maharadihi
51 - 75	329070	Tiring
51 - 75	329082	Sial Pahari
51 - 75	329102	Kuchiar Mahar
76 and above	328984	Rajadali
76 and above	328985	Sibarampur
76 and above	328986	Loadihi
76 and above	328987	Khanr Bahal
76 and above	329000	Khari Dungri
76 and above	329001	Peri Pathar
76 and above	329002	Dhagara
76 and above	329003	Jambeda
76 and above	329004	Baraghutu
76 and above	329010	Bansnala
76 and above	329013	Harangara
76 and above	329014	Purandihi

76 and above	329029	Raktajura
76 and above	329032	Damodarpur
76 and above	329066	Baurisol
76 and above	329071	Katar
76 and above	329075	Bagakhulia
76 and above	329091	Labda Para
76 and above	329092	Birkham
76 and above	329101	Pita Dungri

CD Block: Hirbandh(0221)

Nil	329110	Harirampur
Nil	329142	Jibanpur
Nil	329144	Diktor
Nil	329147	Kundurka
Nil	329150	Bhedua
Nil	329166	Madhupur
Nil	329182	Chanpasol
Nil	329194	Shyampur
Nil	329197	Talgaria
Nil	329216	Lalraydhi
Less than 5	329112	Dhanarangi
Less than 5	329115	Gopalpur
Less than 5	329124	Aralbara
Less than 5	329125	Damodarpur
Less than 5	329127	Malian
Less than 5	329128	Lalbazar
Less than 5	329149	Simlabandh
Less than 5	329158	Mosiara
Less than 5	329159	Soul Ponamara
Less than 5	329188	Bhogra
Less than 5	329195	Baharamuri
Less than 5	329196	Jibanpur
Less than 5	329201	Pathardihi
Less than 5	329218	Kadamkarali
5 - 10	329126	Shyamnagar
5 - 10	329134	Benagaria
5 - 10	329139	Ranga
5 - 10	329148	Paira
5 - 10	329187	Husum Danga
5 - 10	329189	Dighi
5 - 10	329191	Dhajamanipur
5 - 10	329193	Kaliapathar
5 - 10	329211	Nischintapur
5 - 10	329219	Bhojda
11 - 20	329106	Chalka
11 - 20	329113	Lachaiapur
11 - 20	329133	Naria
11 - 20	329137	Brahma Danga
11 - 20	329138	Mahal Danga
11 - 20	329143	Biradihi
11 - 20	329165	Bhuchu Dungri
11 - 20	329170	Tirsulia
11 - 20	329176	Tilabani
11 - 20	329180	Hir Bandh
11 - 20	329185	Bhelai Diha
11 - 20	329203	Uparhir
11 - 20	329208	Asberya

21 - 30	329105	Guniada
21 - 30	329107	Chatanibaid
21 - 30	329119	Nanda
21 - 30	329122	Pakhuria
21 - 30	329123	Khayer Kundi
21 - 30	329129	Deuli
21 - 30	329131	Tentulia
21 - 30	329135	Hirakhon
21 - 30	329146	Bamni
21 - 30	329179	Mirgi
21 - 30	329212	Bagaldhara
31 - 40	329109	Salapahari
31 - 40	329111	Elora
31 - 40	329130	Dulalpur
31 - 40	329141	Nowadihi
31 - 40	329157	Dharampur
31 - 40	329163	Sitarampur
31 - 40	329167	Bhuakana
31 - 40	329177	Chakadoba
31 - 40	329184	Jhat Pukhuria
31 - 40	329186	Jagatpur
31 - 40	329190	Debidia
31 - 40	329192	Topabari
31 - 40	329214	Masanjhar
41 - 50	329118	Jharia Kucha
41 - 50	329172	Bauridihi
51 - 75	329108	Bangopalpur
51 - 75	329140	Ashatara
51 - 75	329155	Bhutardihi
51 - 75	329160	Amjhuri
51 - 75	329162	Chaka Doba
51 - 75	329168	Jambeda
51 - 75	329169	Arjunda
51 - 75	329175	Jamdahara
51 - 75	329181	Simul Kundi
51 - 75	329198	Itamara
51 - 75	329199	Uganpathar
51 - 75	329210	Jadurbankata
51 - 75	329222	Gobarda
51 - 75	329225	Khandarani
76 and above	329114	Fetapur
76 and above	329116	Batikara
76 and above	329117	Tilabad
76 and above	329120	Bansol
76 and above	329121	Kadia
76 and above	329136	Nipania
76 and above	329145	Rangametia
76 and above	329151	Lutia
76 and above	329152	Jhapandihi
76 and above	329156	Manora
76 and above	329161	Bijardihi
76 and above	329164	Itamara
76 and above	329171	Belkanlia
76 and above	329173	Barkania
76 and above	329174	Dhairapara
76 and above	329183	Basudebpur

76 and above	329200	Banagarya
76 and above	329204	Bhubandihi
76 and above	329205	Maiti Bandh
76 and above	329206	Dias Dihi
76 and above	329207	Bara Gajra
76 and above	329209	Kaliahuta
76 and above	329213	Rangamati
76 and above	329215	Patasimul
76 and above	329217	Bagjobra
76 and above	329220	Palashbani
76 and above	329221	Indpur
76 and above	329223	Deulagara
76 and above	329224	Domohani

CD Block: Ranibundh(0222)

Nil	329232	Kajalkura
Nil	329241	Paresnath
Nil	329244	Ambika Nagar
Nil	329270	Damodarpur
Nil	329271	Dhananjaypur
Nil	329288	Dha Bani
Nil	329309	Sindurpur
Nil	329312	Surulia
Nil	329316	Sukni Basa
Nil	329320	Pirargari
Nil	329321	Chhola Gara
Nil	329324	Kamardanga
Nil	329326	Madandihi
Less than 5	329231	Kusum Khundi
Less than 5	329246	Mukundaur
Less than 5	329254	Deul Bhira
Less than 5	329276	Bag Sanda
Less than 5	329280	Jorakend
Less than 5	329311	Baragram
Less than 5	329314	Purna Pani
Less than 5	329317	Dhadkidihi
Less than 5	329318	Nutandihi
Less than 5	329319	Puada
Less than 5	329322	Dhadanga
Less than 5	329401	Madankata
5 - 10	329242	Kamarkuli
5 - 10	329259	Lipidiri
5 - 10	329265	Keshra
5 - 10	329274	Chaitandihi
5 - 10	329313	Jalneja
5 - 10	329315	Bhabani Pathar
11 - 20	329236	Narkoli
11 - 20	329245	Hatikheda
11 - 20	329257	Dulalpur
11 - 20	329261	Dhanara
11 - 20	329267	Thutasol
11 - 20	329272	Jaynagar
11 - 20	329273	Barkola
11 - 20	329275	Kheria Kocha
11 - 20	329278	Deuli
11 - 20	329300	Rani Bandh
11 - 20	329305	Hetia Pathar

11 - 20	329325	Malcharar
11 - 20	329399	Chalkigara
21 - 30	329258	Ladda
21 - 30	329266	Rajsol
21 - 30	329308	Bansol
21 - 30	329327	Halud Kanali
21 - 30	329333	Tung Charar
21 - 30	329334	Malbera
21 - 30	329335	Birkham
21 - 30	329365	Kanthalia
21 - 30	329383	Katro
21 - 30	329384	Dhankura
21 - 30	329390	Chhenda Pathar
21 - 30	329398	Khejur Khanma
31 - 40	329227	Gopalpur
31 - 40	329260	Ramdungri
31 - 40	329263	Rudra
31 - 40	329269	Chhatar Doba
31 - 40	329279	Chirkun Kanali
31 - 40	329287	Tamakhun
31 - 40	329306	Bikramdihi
31 - 40	329307	Dhagra
31 - 40	329310	Khutakata Krishnanagar
31 - 40	329323	Jamda
31 - 40	329340	Ghagra
31 - 40	329343	Maula
31 - 40	329355	Bansdiha
31 - 40	329356	Jhilimili
31 - 40	329381	Bauripal
31 - 40	329386	Punshya
31 - 40	329389	Dhanjhar
41 - 50	329277	Mahespur
41 - 50	329297	Bethuala
41 - 50	329329	Gosainidihi
41 - 50	329354	Rautara
41 - 50	329362	Hijli
41 - 50	329363	Madhabpur
41 - 50	329372	Maisamura
51 - 75	329234	Banpukhuria
51 - 75	329252	Gholkuri
51 - 75	329268	Lalmoni Kocha
51 - 75	329281	Bagdubi
51 - 75	329282	Palash Bani
51 - 75	329283	Sukhla
51 - 75	329284	Maukanali
51 - 75	329290	Kama
51 - 75	329291	Benkakocha
51 - 75	329292	Kulam
51 - 75	329294	Javi
51 - 75	329302	Susunigeria
51 - 75	329304	Kelia Pathar
51 - 75	329328	Bhalkadungri
51 - 75	329332	Nachna
51 - 75	329336	Rajakata
51 - 75	329338	Halud Kanali
51 - 75	329339	Talgara

51 - 75	329341	Garra
51 - 75	329350	Raygar
51 - 75	329351	Gunpura
51 - 75	329352	Khejura
51 - 75	329358	Bhurrudanga
51 - 75	329364	Suritari
51 - 75	329382	Kalabani
51 - 75	329385	Huang Khana
51 - 75	329387	Sindriam
51 - 75	329388	Buchi Buri
51 - 75	329391	Satnala
51 - 75	329393	Singlahar
51 - 75	329395	Purna Pani Chhota Tung
51 - 75	329403	Jantadumur
51 - 75	329406	Shukni Basa
76 and above	329228	Barunia
76 and above	329229	Gosaindihi
76 and above	329243	Barda
76 and above	329262	Nischintapur
76 and above	329264	Burisol
76 and above	329285	Budh Khila
76 and above	329286	Atasol
76 and above	329289	Naran Pur
76 and above	329293	Makhnu
76 and above	329295	Bagdiha
76 and above	329296	Chaltha
76 and above	329298	Panijia
76 and above	329299	Pitha Gerya
76 and above	329301	Bhurkura
76 and above	329303	Chilagara
76 and above	329330	Hakim Sinan
76 and above	329331	Chura Pathar
76 and above	329337	Buriam
76 and above	329342	Jamgerya
76 and above	329344	Katiam
76 and above	329345	Ledapakur
76 and above	329346	Mahadebsinam
76 and above	329347	Mitha-Am
76 and above	329348	Barapacha
76 and above	329349	Khata-Am
76 and above	329353	Ramgar
76 and above	329357	Sereshbad
76 and above	329359	Kasakend
76 and above	329360	Serengda
76 and above	329361	Tila Bani
76 and above	329366	Gobindasol
76 and above	329367	Bhedua Sol
76 and above	329368	Muchikata
76 and above	329369	Churku
76 and above	329370	Syamadihi
76 and above	329371	Haramgara
76 and above	329373	Phuljhor
76 and above	329374	Bagdubi
76 and above	329375	Kawa Tanga
76 and above	329376	Burisal
76 and above	329377	Goalmuri

76 and above	329378	Sutan
76 and above	329379	Bhulagara
76 and above	329380	Laladi
76 and above	329392	Murkum Chhota Tung
76 and above	329394	Paryasa
76 and above	329396	Purna Pani Bara Tung
76 and above	329397	Kankri Jhama
76 and above	329400	Dhoba Kacha
76 and above	329402	Dangarda
76 and above	329404	Barikul
76 and above	329405	Lep-Am
76 and above	329407	Majgerya
76 and above	329408	Birbhandh
76 and above	329409	Dudhenala
76 and above	329411	Kharujhor

CD Block: Raipur(0223)

Nil	329412	Kalyansaer
Nil	329416	Lachankunda
Nil	329418	Lalbazar
Nil	329430	Khatanga
Nil	329479	Kajalkura
Nil	329505	Jashpara
Nil	329507	Nayapara
Nil	329509	Dublala
Nil	329510	Simli
Nil	329513	Danrpara
Nil	329514	Kargarli
Nil	329516	Asarda
Nil	329517	Chandpara
Nil	329521	Benakata
Nil	329551	Kadamdiha
Nil	329558	Babaida
Nil	329563	Dhanara
Nil	329564	Penchakola
Nil	329565	Dubli
Nil	329590	Lurka
Nil	329611	Tikarpara
Nil	329615	Dumuror
Nil	329616	Gobarda
Less than 5	329417	Bhagra
Less than 5	329421	Damdi
Less than 5	329437	Siarbeda
Less than 5	329438	Chirugora
Less than 5	329445	Bishanpur
Less than 5	329450	Dundar
Less than 5	329451	Khejurbedia
Less than 5	329474	Rautara
Less than 5	329477	Dharampur
Less than 5	329490	Jarka
Less than 5	329496	Ledra
Less than 5	329499	Matgoda
Less than 5	329502	Kelepara
Less than 5	329508	Uparbanda
Less than 5	329520	Amchurya
Less than 5	329524	Satpatta
Less than 5	329525	Mandankuli

Less than 5	329579	Phulkusma
Less than 5	329580	Namosol
Less than 5	329585	Melera
Less than 5	329588	Sirsa
Less than 5	329589	Maulasol
Less than 5	329597	Chorkul
Less than 5	329598	Golor
Less than 5	329605	Katapal
Less than 5	329609	Katalda
Less than 5	329614	Nischintapur
5 - 10	329429	Chanpabani
5 - 10	329447	Pirra
5 - 10	329473	Tungi
5 - 10	329476	Dhobasol
5 - 10	329486	Khardda
5 - 10	329487	Shyamsundarpur
5 - 10	329511	Barapara
5 - 10	329515	Dulapara
5 - 10	329547	Kumarara
5 - 10	329550	Kundurpara
5 - 10	329552	Chelepara
5 - 10	329586	Barkala
5 - 10	329608	Salbani
11 - 20	329469	Mukundapur
11 - 20	329472	Hariharganj
11 - 20	329523	Demushunya
11 - 20	329541	Thakurbari
11 - 20	329542	Sagarchaka
11 - 20	329548	Nepura
11 - 20	329572	Junbani
11 - 20	329573	Jamda
11 - 20	329577	Sirisbani
11 - 20	329606	Pechhela
11 - 20	329610	Baherbani
11 - 20	329612	Thakurabada
21 - 30	329428	Buridhara
21 - 30	329435	Khalpara
21 - 30	329436	Pairaguri
21 - 30	329460	Kadmagar
21 - 30	329467	Asurgerya Uttar
21 - 30	329470	Panrari
21 - 30	329484	Niljora
21 - 30	329494	Samarpacha
21 - 30	329495	Dhanghari
21 - 30	329497	Kharigerya
21 - 30	329500	Sarigari
21 - 30	329501	Makli
21 - 30	329503	Rajgan
21 - 30	329504	Jadab Nagar
21 - 30	329506	Dubrajpur
21 - 30	329512	Anara
21 - 30	329530	Dudhya
21 - 30	329543	Kamalpur
21 - 30	329568	Marosol
21 - 30	329571	Patmauli
21 - 30	329591	Gochda

31 - 40	329413	Kalapathar
31 - 40	329444	Manhara
31 - 40	329461	Sagarbhanga
31 - 40	329464	Nischintapur
31 - 40	329471	Mahulbani
31 - 40	329475	Siromanipur
31 - 40	329485	Kuldiha
31 - 40	329492	Kuchaipal
31 - 40	329493	Malsol
31 - 40	329533	Raspal
31 - 40	329534	Debsol
31 - 40	329536	Susunia
31 - 40	329556	Saltora
31 - 40	329587	Dharampur
31 - 40	329592	Lagda
31 - 40	329593	Chaka
31 - 40	329594	Poshda
31 - 40	329599	Baksi
41 - 50	329414	Bera
41 - 50	329426	Manipur
41 - 50	329431	Jaljura
41 - 50	329453	Lohamerya
41 - 50	329454	Jambani
41 - 50	329482	Jamsol
41 - 50	329488	Jagannathpur
41 - 50	329531	Magra
41 - 50	329535	Ghatusol
41 - 50	329549	Banskana
41 - 50	329575	Krishna Nagar
41 - 50	329576	Narayanpur
41 - 50	329600	Khayerbani
41 - 50	329602	Gopalpur
41 - 50	329603	Phutiberya
51 - 75	329415	Kese
51 - 75	329423	Raidihi
51 - 75	329425	Indrajhor
51 - 75	329432	Gumkihata
51 - 75	329433	Barakharanga
51 - 75	329443	Lachhipur
51 - 75	329449	Birudi
51 - 75	329452	Sonagara
51 - 75	329458	Pukhuria
51 - 75	329459	Murkumbaratung
51 - 75	329466	Masra
51 - 75	329468	Khairdungri
51 - 75	329480	Kamardiha
51 - 75	329481	Kankrasol
51 - 75	329483	Banpathari
51 - 75	329489	Kalasol
51 - 75	329491	Sara
51 - 75	329498	Lakat
51 - 75	329540	Baragari
51 - 75	329546	Dangarsai
51 - 75	329566	Kharkashuli
51 - 75	329574	Shubnabandi
51 - 75	329578	Chamtabaid

51 - 75	329582	Dhau
51 - 75	329596	Dheko
51 - 75	329601	Jaynagar
51 - 75	329604	Bandarbani
51 - 75	329607	Sahajpur
76 and above	329420	Karamara
76 and above	329424	Bankanali
76 and above	329427	Tetulchita
76 and above	329434	Madhupur
76 and above	329439	Karrasol
76 and above	329440	Chaturikalapathar
76 and above	329442	Chaturi
76 and above	329446	Rautkhana
76 and above	329448	Rangasol
76 and above	329455	Bhadli
76 and above	329456	Jhari
76 and above	329457	Karambera
76 and above	329462	Dhenga-Am
76 and above	329463	Turubandh
76 and above	329465	Dangarsai
76 and above	329526	Madanpur
76 and above	329527	Asurgerya
76 and above	329528	Belpahari
76 and above	329529	Amritpal
76 and above	329532	Garpahar
76 and above	329537	Bansinala
76 and above	329538	Hatkata
76 and above	329539	Barapaya
76 and above	329544	Chapapal
76 and above	329545	Dhekikata
76 and above	329553	Laupara
76 and above	329554	Kukrajuri
76 and above	329555	Madhupur
76 and above	329557	Kenduadangri
76 and above	329559	Benasuli
76 and above	329560	Jadabpur
76 and above	329561	Nehilya
76 and above	329562	Phulberia
76 and above	329567	Gopalpur
76 and above	329569	Raghunathpur
76 and above	329570	Akhuapal
76 and above	329581	Mandaldiha
76 and above	329583	Benagerya
76 and above	329584	Pakadihi
76 and above	329595	Murachhara

CD Block: Sarenga(0224)

Nil	329630	Bamundihi
Nil	329636	Jambani
Nil	329637	Jhulisol
Nil	329640	Ela
Nil	329648	Chhota Goadangra
Nil	329649	Baragoaldangra
Nil	329650	Parashia
Nil	329654	Khalaimura
Nil	329658	Mayna
Nil	329659	Gobindapur Damdi

Nil	329660	Kotalsol
Nil	329661	Chiltor
Nil	329669	Barabirbhanpur
Nil	329671	Raghunathpur
Nil	329672	Chatiasol
Nil	329681	Sukhadali
Nil	329689	Sidi
Nil	329690	Gopalpur
Nil	329691	Panchberia
Nil	329692	Banpur
Nil	329693	Tapaberia
Nil	329694	Sindurpur
Nil	329719	Kayaerpara
Nil	329744	Jetpara
Nil	329759	Jamrepara
Nil	329761	Chautar
Nil	329765	Jakpur
Nil	329767	Agaya
Nil	329772	Parulia
Nil	329775	Bamandiha
Nil	329778	Baishpatra
Less than 5	329635	Sareskol
Less than 5	329643	Pirargari
Less than 5	329645	Krishnapur
Less than 5	329647	Neturpur
Less than 5	329670	Chhota Birbhanpur
Less than 5	329673	Khamani
Less than 5	329706	Telijant
Less than 5	329720	Harinarayanpur
Less than 5	329725	Gobindapur
Less than 5	329730	Karbhanga
Less than 5	329736	Sarenga
Less than 5	329743	Gangnala
Less than 5	329745	Dharampur
Less than 5	329766	Gargarya
Less than 5	329779	Belapal
Less than 5	329780	Deuli
5 - 10	329631	Nutandihi
5 - 10	329665	Deuli
5 - 10	329680	Goalbari
5 - 10	329702	Baraamjhor
5 - 10	329724	Kuldiha
5 - 10	329737	Chhota Sarenga
5 - 10	329738	Bansi
5 - 10	329747	Bikrampur
5 - 10	329753	Baragarra
5 - 10	329760	Debgram
5 - 10	329762	Taldiha
5 - 10	329771	Indabinda
5 - 10	329783	Majura
11 - 20	329622	Chuagara
11 - 20	329625	Maukura
11 - 20	329628	Panchur
11 - 20	329651	Barpakhan
11 - 20	329655	Tapta
11 - 20	329703	Chhotaamlatara

11 - 20	329704	Baraamlatora
11 - 20	329713	Dhabani
11 - 20	329722	Kumarpur
11 - 20	329727	Bamnisol
11 - 20	329732	Asanjhor
11 - 20	329756	Chingra
11 - 20	329769	Sitarampur
11 - 20	329770	Nibra
11 - 20	329776	Makarkol
21 - 30	329621	Balguma
21 - 30	329639	Chamkura
21 - 30	329644	Chhota Amlatora
21 - 30	329653	Jamirapara
21 - 30	329662	Jhola
21 - 30	329679	Barajamabedya
21 - 30	329714	Chhota Amjhor
21 - 30	329726	Saluka
21 - 30	329740	Chhota Salbani
31 - 40	329627	Guniada
31 - 40	329642	Patgara
31 - 40	329646	Baraamlatora
31 - 40	329675	Andharia
31 - 40	329677	Saldahara
31 - 40	329698	Botha
31 - 40	329701	Benasuli
31 - 40	329709	Sarulia
31 - 40	329721	Danrkini
31 - 40	329728	Kayma
31 - 40	329729	Hatbari
31 - 40	329751	Asna
31 - 40	329752	Chhotagarra
41 - 50	329620	Dalambhija
41 - 50	329626	Belatikri
41 - 50	329663	Dhepua
41 - 50	329700	Ghungia
41 - 50	329712	Beruabaid
41 - 50	329716	Sitalpur
41 - 50	329733	Khaerpahari
51 - 75	329623	Bhangadeuli
51 - 75	329633	Paryasol
51 - 75	329641	Malibana
51 - 75	329656	Banshkhopa
51 - 75	329657	Kadamdahara
51 - 75	329666	Narayanpur
51 - 75	329685	Dharmapur
51 - 75	329687	Basudebpur
51 - 75	329696	Kusumtikri
51 - 75	329723	Murku
51 - 75	329735	Kesia
51 - 75	329739	Nimdangra
51 - 75	329742	Amdani
51 - 75	329757	Dangarpara
51 - 75	329777	Jukhanala
76 and above	329618	Baradi Kalapathar
76 and above	329619	Baradi
76 and above	329624	Shushunia

76 and above	329634	Benachapra
76 and above	329664	Chaknara
76 and above	329667	Beoncha
76 and above	329668	Beliakala
76 and above	329676	Habra
76 and above	329678	Jangalkhas
76 and above	329682	Kherurabad
76 and above	329683	Sirsa
76 and above	329684	Baramaliara
76 and above	329686	Katgara
76 and above	329688	Bagjanta
76 and above	329695	Chhotajamabedya
76 and above	329699	Bhangadali
76 and above	329705	Kenduadangri
76 and above	329707	Bhalukchira
76 and above	329710	Nekrapahari
76 and above	329711	Amdiha
76 and above	329715	Kuchlaghati
76 and above	329717	Phulberia
76 and above	329731	Bhadkunra
76 and above	329734	Bhalukkhunya
76 and above	329741	Barasalbani
76 and above	329746	Bandarsol
76 and above	329748	Jhatipahari
76 and above	329749	Jamsol
76 and above	329750	Baligura
76 and above	329754	Dakharang
76 and above	329755	Kadma
76 and above	329758	Sankaria
76 and above	329764	Rasunia
76 and above	329768	Ampata

Section II – Town Directory

Statement – I
Status and Growth History

Sl. No.	Class, Name and Civic Status of Town	Location Code No.	Name of Taluk/ Tahsil/ Police Station/Islands etc.	Name of C.D. Block	Area (sq. km.)	Number of households including houseless households (2011 Census)	Scheduled Castes Population (2011 Census)	Scheduled Tribes Population (2011 Census)
1	2	3	4	5	6	7	8	9
1	V, Jhanti Pahari (CT)	1933902359326636	Chhatna	Chhatna	3.8876	1173	1530	29
2	V, Ghutgarya (CT)	1933902363327361	Barjora	Barjora	3.6417	1139	810	0
3	IV, Barjora (CT)	1933902363327362	Barjora	Barjora	7.25	3186	3469	37
4	V, Beliatore (CT)	1933902363327363	Beliatore	Barjora	1.52	1432	1773	13
5	V, Kotulpur (CT)	1933902367328010	Kotulpur	Kotulpur	5.6454	1973	2199	51
6	V, Simlapal (CT)	1933902372328949	Simlapal	Simlapal	4.0047	1512	1457	143
7	V, Ledisol (CT)	1933902373329103	Khatra	Khatra	1.405	1136	1142	423
8	V, Khatra (CT)	1933902373329104	Khatra	Khatra	1.6161	1587	2123	190
9	V, Raipur Bazar (CT)	1933902376329617	Raipur	Raipur	2.4242	1345	2283	289
10	I, Bankura (M)	193399999801733	Bankura	---	19.06	29807	30452	1084
11	III, Sonamukhi (M)	193399999801734	Sonamukhi	---	18	6379	6736	453
12	II, Bishnupur (M)	193399999801735	Bishnupur	---	22.02	15074	14820	598

Population and growth rate (in brackets) of the town at the Censuses of

Sl. No.	Class, Name and Civic Status of Town	1901	1911	1921	1931	1941	1951	1961	1971	1981	1991	2001	2011
1	2	10	11	12	13	14	15	16	17	18	19	20	21
1	V, Jhanti Pahari (CT)	0 (0)	0 (0)	0 (0)	0 (0)	0 (0)	0 (0)	0 (0)	0 (0)	0 (0)	0 (0)	0 (0)	5326 (0)
2	V, Ghutgarya (CT)	0 (0)	0 (0)	0 (0)	0 (0)	0 (0)	0 (0)	0 (0)	0 (0)	0 (0)	0 (0)	0 (0)	5311 (0)
3	IV, Barjora (CT)	0 (0)	0 (0)	0 (0)	0 (0)	0 (0)	0 (0)	0 (0)	0 (0)	0 (0)	9554 (0)	11512 (20.49)	14012 (21.72)
4	V, Beliatore (CT)	0 (0)	0 (0)	0 (0)	0 (0)	0 (0)	0 (0)	0 (0)	0 (0)	0 (0)	4745 (0)	5654 (19.16)	6463 (14.31)
5	V, Kotulpur (CT)	0 (0)	0 (0)	0 (0)	0 (0)	0 (0)	0 (0)	0 (0)	0 (0)	0 (0)	0 (0)	0 (0)	8483 (0)
6	V, Simlapal (CT)	0 (0)	0 (0)	0 (0)	0 (0)	0 (0)	0 (0)	0 (0)	0 (0)	0 (0)	0 (0)	0 (0)	7206 (0)
7	V, Ledisol (CT)	0 (0)	0 (0)	0 (0)	0 (0)	0 (0)	0 (0)	0 (0)	0 (0)	0 (0)	0 (0)	0 (0)	5056 (0)
8	V, Khatra (CT)	0 (0)	0 (0)	0 (0)	0 (0)	0 (0)	0 (0)	0 (0)	0 (0)	0 (0)	0 (0)	0 (0)	7382 (0)
9	V, Raipur Bazar (CT)	0 (0)	0 (0)	0 (0)	0 (0)	0 (0)	0 (0)	0 (0)	0 (0)	0 (0)	0 (0)	0 (0)	628 (0)

10	I, Bankura (M)	20737 (0)	23453 (13.1)	25412 (8.35)	31703 (24.76)	46617 (47.04)	49369 (5.9)	62833 (27.27)	79129 (25.94)	94954 (20)	114876 (20.98)	128781 (12.1)	137386 (6.68)
11	III, Sonamukhi (M)	13448 (0)	13275 (-1.29)	10644 (-19.82)	10989 (3.24)	14667 (33.47)	12352 (-15.78)	15027 (21.66)	18974 (26.27)	19890 (4.83)	24640 (23.88)	27354 (11.01)	29085 (6.33)
12	II, Bishnupur (M)	19090 (0)	20478 (7.27)	19398 (-5.27)	19696 (1.54)	24961 (26.73)	23981 (-3.93)	30958 (29.09)	38135 (23.18)	47529 (24.63)	56128 (18.09)	61947 (10.37)	67783 (9.42)

Sex Ratio

Sl. No.	Class, Name and Civic Status of Town	Density (2011 Census)	1991	2001	2011
1	2	22	23	24	25
1	V, Jhanti Pahari (CT)	1370	0	0	954
2	V, Ghutgarya (CT)	1458	0	0	972
3	IV, Barjora (CT)	1933	913	922	945
4	V, Beliatore (CT)	4252	959	960	989
5	V, Kotulpur (CT)	1503	0	0	982
6	V, Simlapal (CT)	1799	0	0	951
7	V, Ledisol (CT)	3599	0	0	958
8	V, Khatra (CT)	4568	0	0	956
9	V, Raipur Bazar (CT)	2591	0	0	943
10	I, Bankura (M)	7208	919	939	967
11	III, Sonamukhi (M)	1616	952	950	941
12	II, Bishnupur (M)	3078	967	984	990

Statement – II
Physical Aspects and Location of Towns, 2009

Sl. No.	Name of Town	Physical aspects			Name of and road distance (in kms.) from						
		Rainfall (in mm)	Temperature (in centigrade)		State HQ.	District HQ.	Sub-Division/ Taluk/ Tahsil / Police station/ Development Block/ Island HQ.	Nearest city with population of one lakh and more	Nearest city with population of five lakh and more	Railway Station	Bus Route
1	2	3	4	5	6	7	8	9	10	11	12
1	Jhanti Pahari (CT)	---	---	---	Kolkata (280)	Bankura (23)	Chhatna (10)	Bankura (23)	Durgapur (60)	Yes (0)	Yes (0)
2	Ghutgarya (CT)	150	48	8	Kolkata (185)	Bankura (45)	Borjora (4)	Bankura (13)	Durgapur (13)	Durgapur (13)	Yes (0)
3	Barjora (CT)	1200	50	4	Kolkata (180)	Bankura (35)	Borjora (5)	Bankura (16)	Durgapur (12)	Durgapur (12)	Yes (0)
4	Beliatore (CT)	23	48	5	Kolkata (197)	Bankura (23)	Barjora (3)	Bankura (20)	Durgapur (14)	Durgapur (24)	Yes (0)
5	Kotulpur (CT)	---	---	---	Kolkata (110)	Bankura (70)	Kotulpur (0)	Bankura (70)	Durgapur (106)	Bishnupur (34)	Yes (0)
6	Simlapal (CT)	1697	43	8	Kolkata (200)	Bankura (40)	Simlapal (6)	Bankura (40)	Durgapur (80)	Bankura (40)	Yes

7	Ledisol (CT)	---	---	---	Kolkata (220)	Bankura (45)	Khatra (1)	Bankura (45)	Durgapur (90)	Bankura (45)	Yes 0
8	Khatra (CT)	---	---	---	Kolkata (220)	Bankura (45)	Khatra (0)	Bankura (45)	Durgapur (95)	Bankura (45)	Yes 0
9	Raipur Bazar (CT)	---	---	---	Kolkata (205)	Bankura (60)	Raipur (3)	Bankura (98)	Durgapur (102)	Bankura (65)	Yes 0
10	Bankura (M)	1420	45	9	Kolkata (293)	Bankura (0)	Bankura Sadar (0)	Bankura (0)	Durgapur (45)	Bankura (0)	Yes 0
11	Sonamukhi (M)	1220.12	38	12	Kolkata (170)	Bankura (40)	Sonamukhi (5)	Bankura (43)	Durgapur (48)	Sonamukhi 0	Yes 0
12	Bishnupur (M)	1400	48	6	Kolkata (205)	Bankura (34)	Bishnupur (4)	Bankura (36)	Durgapur (80)	Bishnupur 0	Yes 0

**Statement – III
Civic and other Amenities, 2009**

Sl. No.	Name of Town	Road length (in kms.)	System of drainage				Number of latrines			
			Open (OD)	Closed (CD)	Both - Open & Closed (BD)	Nil	Pit System	Flush/ Pour Flush (Water borne)	Service	Others
1	2	3	4	5	6	7	8	9	10	11
1	Jhanti Pahari (CT)	6	---	---	BD	---	487	322	208	0
2	Ghutgarya (CT)	6	OD	---	---	---	0	50	0	532
3	Barjora (CT)	N.A.	---	---	BD	---	50	850	0	50
4	Beliatore (CT)	5	OD	---	---	---	358	0	0	179
5	Kotulpur (CT)	N.A.	OD	---	---	---	494	0	0	247
6	Simlapal (CT)	12	OD	---	---	---	0	923	0	0
7	Ledisol (CT)	13.5	---	---	---	Nil	0	572	1	0
8	Khatra (CT)	11	OD	---	---	---	0	754	1	0
9	Raipur Bazar (CT)	N.A.	OD	---	---	---	337	0	0	169
10	Bankura (M)	9.19	OD	---	---	---	7000	805	0	8
11	Sonamukhi (M)	5	OD	---	---	---	2200	1800	0	0
12	Bishnupur (M)	104	OD	---	---	---	35	950	0	4000

Sl. No.	Name of Town	Protected water supply			Electrification (Number of connections)				
		Source of supply (Codes) @	System of storage with capacity in kilo litres (along with Codes) @	Fire Fighting service*	Domestic	Industrial	Commercial	Road lighting (points)	Others
1	2	12	13	14	15	16	17	18	19
1	Jhanti Pahari (CT)	RIG, BWT	TT (15640), TW/B ()	No, ()	763	86	0	0	0
2	Ghutgarya (CT)	BWT	TU (), TW/B ()	No, Durgapur (15)	802	10	25	0	0
3	Barjora (CT)	BWT	TT (), CW ()	No, Durgapur (12)	2840	14	195	406	0
4	Beliatore (CT)	BWT	TU (), HP ()	No, Durgapur (24)	1000	1	0	0	0
5	Kotulpur (CT)	RIG, BWT	TU (), HP ()	No, ()	790	0	0	0	0
6	Simlapal (CT)	BWT, BWT	TT (), HP ()	No, Bankura (40)	460	12	145	60	0
7	Ledisol (CT)	RIG, BWT	TT (), TW/B ()	No, ()	670	6	114	272	0
8	Khatra (CT)	RIG, BWT	TT (), TW/B ()	No, ()	1005	240	0	221	0
9	Raipur Bazar (CT)	BWT, BWT	TT (), CW ()	No, ()	538	0	0	0	0
10	Bankura (M)	RIG, BWT	TU (), HP ()	No, ()	24283	0	0	4620	0
11	Sonamukhi (M)	OHT, BWT	TU (), HP ()	No, Bishnupur (30)	5000	0	900	1600	0
12	Bishnupur (M)	OHT, BWT	TW/B (909), HP ()	No, ()	10326	108	1901	3910	0

* In case this service is not available in the town, the name of the nearest place and its distance from the town where facility is available has been given

@ Two major source only

Abbreviation :

TT	: Tap water from treated source	TW/B	: Tubewell /Borehole	OHT	: Over head Tank
TU	: Tap water from un-treated source	RW	: Rainwater	SR	: Service Reservoir
CW	: Covered well	S	: Spring	RIG	: River Infiltration Gallery
UW	: Un-covered well	TK/P/L	: Tank/Pond/Lake	BWP	: Bore Well Pumping system
HP	: Hand pump	O	: Others	PT	: Pressure Tank
		N/A, NA, N.A	: Not Available		

Statement – IV
Medical Facilities, 2009

Sl. No.	Name of Town	No. of Medical facilities* (with number of beds in brackets)					
		Hospitals (Allopathic & Others)	Dispensaries/ Health Center	Family Welfare Center	Maternity and Child Welfare Center	Maternity Homes	T.B. Hospital/ Clinic
1	2	3	4	5	6	7	8
1	Jhanti Pahari (CT)	3 Kms.	1 (0)	N.A.	13 Kms.	13 Kms.	45 Kms.
2	Ghutgarya (CT)	1 (32)	1 (0)	10 Kms.	2 (4)	10 Kms.	1 (0)
3	Barjora (CT)	1 (10)	1 (0)	24 Kms.	24 Kms.	24 Kms.	1 (0)
4	Beliatore (CT)	34 Kms.	1 Kms.	1 Kms.	1 Kms.	1 Kms.	1 Kms.
5	Kotulpur (CT)	1 (30)	40 Kms.	40 Kms.	40 Kms.	200 Kms.	200 Kms.
6	Simlapal (CT)	1 Kms.	1 Kms.	1 Kms.	1 Kms.	1 Kms.	45 Kms.
7	Ledisol (CT)	2 Kms.	1 (0)	1 (0)	1 (0)	45 Kms.	45 Kms.
8	Khatra (CT)	1 (0)	5 (0)	2 Kms.	2 (0)	N.A.	1 (0)
9	Raipur Bazar (CT)	45 Kms.	25 Kms.	45 Kms.	45 Kms.	45 Kms.	45 Kms.
10	Bankura (M)	1 (30)	N.A.	1 (0)	N.A.	N.A.	N.A.
11	Sonamukhi (M)	2 (230)	2 (0)	2 (0)	2 (50)	N.A.	1 (0)
12	Bishnupur (M)	1 (0)	1 (8)	10 Kms.	10 Kms.	23 Kms.	10 Kms.

Sl. No.	Name of Town	No. of Medical facilities* (with number of beds in brackets)				Charitable Hospital/Nursing Home (Numbers)	Medicine Shop (Numbers)
		Nursing Homes	Veterinary Hospital	Mobile Health Clinic	Others etc.		
1	2	9	10	11	12	13	14
1	Jhanti Pahari (CT)	1 (0)	3 Kms.	13 Kms.	N.A.	1	2
2	Ghutgarya (CT)	1 (6)	1 (0)	N.A.	N.A.	1	16
3	Barjora (CT)	24 Kms.	1 (0)	24 Kms.	24 Kms.	0	0
4	Beliatore (CT)	N.A.	1 Kms.	1 Kms.	N.A.	2	14
5	Kotulpur (CT)	12 Kms.	40 Kms.	40 Kms.	N.A.	0	11
6	Simlapal (CT)	45 Kms.	45 Kms.	45 Kms.	N.A.	0	7
7	Ledisol (CT)	45 Kms.	45 Kms.	N.A.	N.A.	0	4
8	Khatra (CT)	N.A.	1 (0)	N.A.	N.A.	0	0
9	Raipur Bazar (CT)	45 Kms.	45 Kms.	N.A.	N.A.	0	0
10	Bankura (M)	N.A.	1 (0)	N.A.	N.A.	3	13
11	Sonamukhi (M)	3 (80)	1 (0)	N.A.	N.A.	3	65
12	Bishnupur (M)	23 Kms.	1 (0)	23 Kms.	N.A.	0	3

* If a medical facility is not available in the town, nearest place distance from the town where facility is available has been given

* N.A. : Not Available

Statement – V
Educational, Recreational and Cultural Facilities, 2009

Sl. No.	Name of Town	Number of Educational Facilities*								
		Pri- mary school	Middle school	Secondary school	Senior Secondary school	Arts/ Science/ Commerce colleges (of degree level and above)	Medical colleges	Engineering colleges	Manage- ment Institute/ colleges	Poly- technics
1	2	3	4	5	6	7	8	9	10	11
1	Jhanti Pahari (CT)	3	1	1	1	Bankura (23)	Bankura (23)	Bankura (23)	Kolkata (280)	Chhatna (10)
2	Ghutgarya (CT)	2	1	1	1	Barjora (3)	Bankura (45)	Durgapur (24)	Durgapur (24)	Bishnupur (64)
3	Barjora (CT)	5	2	2	2	1	Bankura (35)	Durgapur (17)	Durgapur (20)	Bishnupur (42)
4	Beliatore (CT)	19	3	2	2	1	Bankura (23)	Durgapur (24)	Durgapur (24)	Durgapur (24)
5	Kotulpur (CT)	7	2	2	2	Chatra (13)	Bankura (70)	Bishnupur (34)	Bankura (70)	Bishnupur (34)
6	Simlapal (CT)	5	2	2	2	Baragari (11)	Bankura (40)	Bankura (40)	Durgapur (80)	Bankura (40)
7	Ledisol (CT)	2	1	1	1	Supur (4)	Bankura (46)	Bankura (46)	Durgapur (86)	Bishnupur (92)

8	Khatra (CT)	4	2	2	2	Supur (3)	Bankura (45)	Bankura (45)	Durgapur (85)	Bishnupur (91)
9	Raipur Bazar (CT)	4	(0)	(0)	3	Baragari (10)	Bankura (60)	Puya Bazar (56)	Bankura (60)	Bankura (60)
10	Bankura (M)	113	2	5	12	1	1	Poabagan (8)	Durgapur (48)	Bishnupur (32)
11	Sonamukhi (M)	35	(0)	5	(0)	1	(0)	(0)	(0)	(0)
12	Bishnupur (M)	40	(0)	3	5	1	(0)	Braja Radhanagar (4)	Braja Radhanagar (4)	2

Sl. No.	Name of Town	Number of Educational Facilities (contd.) *				Number of Social, Recreational and Cultural facilities		
		Recognised Shorthand, Typewriting and vocational training institutions	Non-formal Education Center (Sarva Shiksha Abhiyan Center)	Special School for Disabled	Others	No. of Orphanage Home	Working Women's Hostles	No. of Old Age Home
1	2	12	13	14	15	16	17	18
1	Jhanti Pahari (CT)	(0)	(0)	(0)	(0)	Bankura (23)	Bankura (23)	(0)
2	Ghutgarya (CT)	Barjora (3)	4	Barjora (3)	(0)	(0)	Durgapur (24)	Bankura (40)
3	Barjora (CT)	1	2	1	(0)	Durgapur (15)	Durgapur (18)	Durgapur (18)
4	Beliatore (CT)	1	1	Barjora (14)	Durgapur (24)	Durgapur (24)	1	1
5	Kotulpur (CT)	(0)	(0)	(0)	(0)	(0)	(0)	(0)
6	Simlapal (CT)	Karkanali (6)	Bankura (40)	Kolkata (200)	(0)	Kolkata (200)	Bankura (40)	Kolkata (200)
7	Ledisol (CT)	Khatra (1)	2	Kolkata (226)	(0)	Kolkata (226)	Kolkata (226)	Kolkata (226)
8	Khatra (CT)	1	4	Kolkata (225)	(0)	Kolkata (225)	Kolkata (225)	Kolkata (225)
9	Raipur Bazar (CT)	Pairaguri (8)	Pairaguri (8)	(0)	(0)	(0)	(0)	(0)
10	Bankura (M)	2	107	2	(0)	1	1	Bikna (5)
11	Sonamukhi (M)	(0)	5	(0)	(0)	(0)	(0)	(0)
12	Bishnupur (M)	5	41	1	1	(5)	2	(0)

Sl. No.	Name of Town	Number of Social, Recreational and Cultural facilities (contd.)				
		Stadium	Cinema Theatre	Auditorium/ Community Halls	Public Libraries	Reading Rooms
1	2	19	20	21	22	23
1	Jhanti Pahari (CT)	Bankura (23)	1	Chhatna (10)	1	1
2	Ghutgarya (CT)	Durgapur (24)	Durgapur (24)	Barjora (3)	1	1
3	Barjora (CT)	Durgapur (15)	Durgapur (10)	1	1	1
4	Beliatore (CT)	Bankura (23)	Durgapur (24)	2	2	Durgapur (24)
5	Kotulpur (CT)	(0)	(0)	(0)	(0)	(0)
6	Simlapal (CT)	Bankura (40)	Bankura (40)	1	1	1
7	Ledisol (CT)	Khatra (1)	1	1	1	1
8	Khatra (CT)	Ledisole (2)	Ledisole (2)	Ledisole (2)	Ledisole (2)	Ledisole (2)
9	Raipur Bazar (CT)	(0)	(0)	(0)	(0)	(0)
10	Bankura (M)	1	2	4	2	2
11	Sonamukhi (M)	(0)	1	1	1	(0)
12	Bishnupur (M)	1	3	5	2	2

* If an educational facility is not available in the town, the name of the nearest place and its distance from the town where facility is available has been given

**Statement – VI
Industry and Banking, 2009**

Sl. No.	Name of Town	Names of three most important commodities manufactured			Number of Banks			Number of Agricultural Credit Societies	Number of Non-Agricultural Credit Societies
		1st	2nd	3rd	Nationalised Bank	Private Commercial Bank	Co-operative Bank		
1	2	3	4	5	6	7	8	9	10
1	Jhanti Pahari (CT)	Rice	Mustard Oil	Flour	0	1	0	0	1
2	Ghutgarya (CT)	Fishing Hooks	Sankha	Pola Bandha	1	0	0	0	0
3	Barjora (CT)	---	---	---	2	0	1	0	0
4	Beliatore (CT)	Sweets	---	---	1	1	1	0	0
5	Kotulpur (CT)	---	---	---	0	0	0	0	0
6	Simlapal (CT)	Rice	Brick	Stone Chips	1	0	1	1	0
7	Ledisol (CT)	Rice	Wheat	Mustard Oil	0	0	1	0	0
8	Khatra (CT)	---	---	---	0	0	1	0	0
9	Raipur Bazar (CT)	---	---	---	0	0	0	0	0
10	Bankura (M)	Handloom	Handicraft	Biri	10	2	4	0	38
11	Sonamukhi (M)	Silk Weaving	Pottery	Biri	3	1	1	0	0
12	Bishnupur (M)	Silk Saree	Conch Material	Lanturn	4	1	1	1	1

**Statement – VII
Civic and other Amenities in Slums, 2009**

Sl. No.	Class and Name of Town	Name of the Slum	Is it notified	No. of households (approximate)	Population of the Slum (approximate)	Paved roads (in kms.)	System of Drainage			Both (Open & Closed)	Nil
							Open	Closed	Open & Closed		
1	2	3	4	5	6	7	8	9	10	11	
1	I, Bankura (M)	No Specific Name	Yes	9994	46226	0.506	OD	---	---	---	
2	III, Sonamukhi (M)	No Specific Name	Yes	1929	8610	24	OD	---	---	---	
3	II, Bishnupur (M)	Twenty Slums	No	2880	12980	8	OD	---	---	---	

Sl. No.	Class and Name of Town	Number of latrines					No. of tap points/ public hydrants installed for supply of protected water	Electricity (Number of connections)		
		Private		Community				Domestic	Road lighting (points)	Others
		Pit System	Flush/ Pour (Water borne)	Service	Others	Community				
1	2	12	13	14	15	16	17	18	19	20
1	I, Bankura (M)	0	415	0	0	14	408	8103	940	2701
2	III, Sonamukhi (M)	200	0	100	400	15	150	420	400	0
3	II, Bishnupur (M)	0	200	0	150	0	250	0	639	0

**Appendix to Town Directory
Towns showing their Outgrowth with population**

Sl. No.	Name of Town with Location Code	Population of Core Town	Name of Outgrowth	Population of Outgrowth
1	2	3	4	5
		--- Nil ---		

© Government of India
English



2011

Directorate of Census Operations, West Bengal
Ministry of Home Affairs
Janganana Bhawan, IB-199, Sector-III
Salt Lake City
(Beside Mizoram House)
Kolkata - 700106



Email: dco-wbl.rgi@censusindia.gov.in
Website: <http://www.censusindia.gov.in>