



सत्यमेव जयते

**Census of India 2011**

**WEST BENGAL**

**SERIES-20**

**PART XII-A**

**DISTRICT CENSUS HANDBOOK**

**BARDDHAMAN**

**VILLAGE AND TOWN DIRECTORY**



2011

**DIRECTORATE OF CENSUS OPERATIONS  
WEST BENGAL**





सत्यमेव जयते

**Census of India 2011**

**WEST BENGAL**

**SERIES-20**

**PART XII-A**

**DISTRICT CENSUS HANDBOOK**

**BARDDHAMAN**

**VILLAGE AND TOWN DIRECTORY**



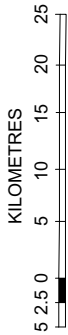
2011

**DIRECTORATE OF CENSUS OPERATIONS  
WEST BENGAL**





INDIA  
WEST BENGAL  
DISTRICT BARDHAMAN



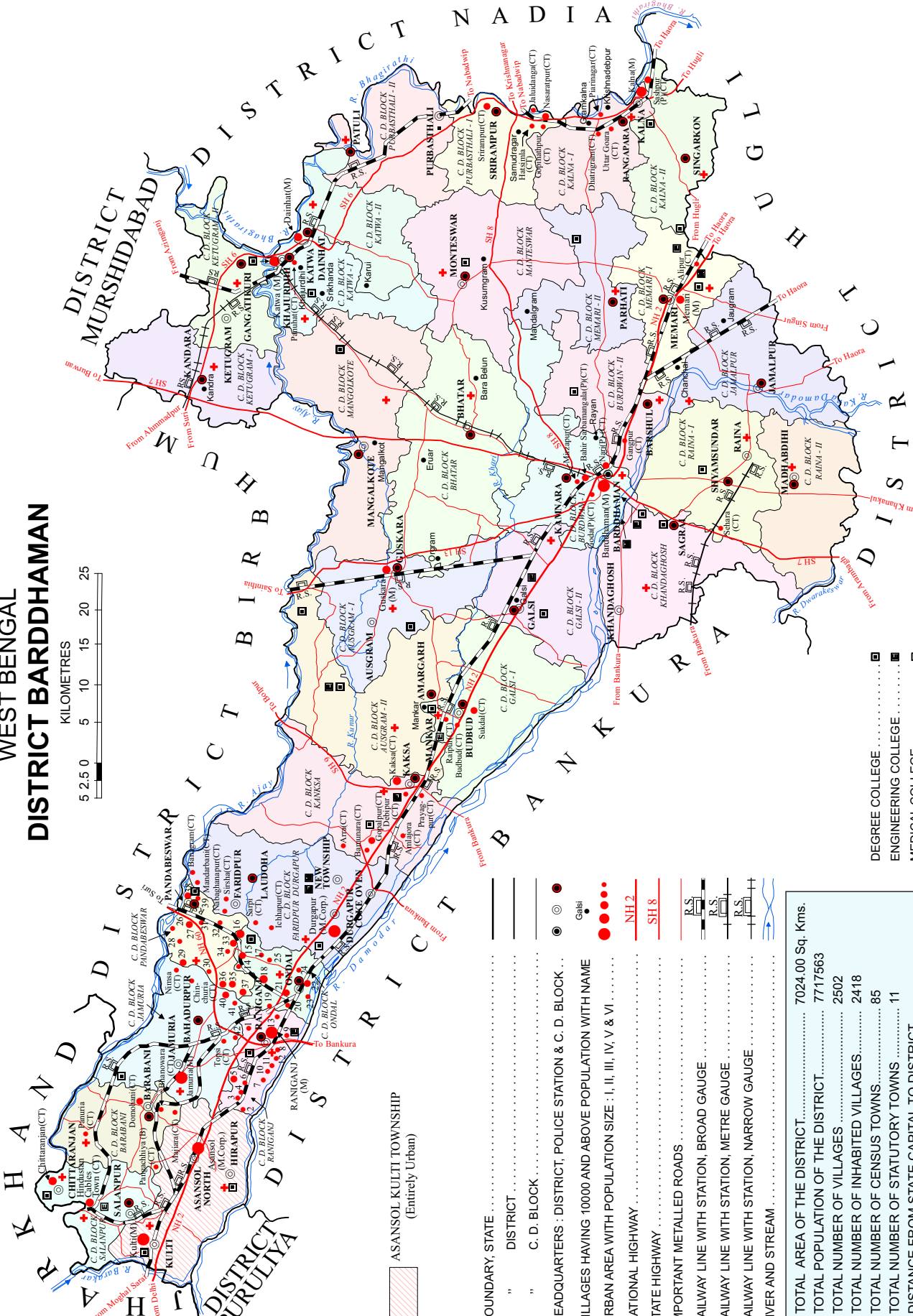
NAME OF CENSUS TOWN  
C. D. BLOCK RANIGANI

- 1 - Banshi (CT)
- 2 - Cheladi (CT)
- 3 - Ratiati (CT)
- 4 - Chapati (CT)
- 5 - Jemari (CT) (G. K. Nagar Township)
- 6 - Belabhan (CT)
- 7 - Nurgatban (CT)
- 8 - Ragunathchak (CT)
- 9 - Bailaypur (CT)
- 10 - Amkula (CT)
- 11 - Egarat (CT)
- 12 - Satebganj (CT)
- 13 - Bakarnagar (CT)

- C. D. BLOCK ONDAL
- 14 - Sthali (CT)
  - 15 - Khandari (CT)
  - 16 - Ukharat (CT)
  - 17 - Mahira (CT)
  - 18 - Kajari (CT)
  - 19 - Hanspur (CT)
  - 20 - Patishat (CT)
  - 21 - Dimalat (CT)
  - 22 - Ondal (CT)
  - 23 - Baskat (CT)
  - 24 - Andal (Gram) (CT)
  - 25 - Dakshin Khandari (CT)

- C. D. BLOCK PANDABESWAR
- 26 - Ramnagar (CT)
  - 27 - Dalurband (CT)
  - 28 - Bilpatri (CT)
  - 29 - Kendra Khatundi (CT)
  - 30 - Harpur (CT)
  - 31 - Nabagram (CT)
  - 32 - Konardi (CT)
  - 33 - Chak Bankola (Part) (CT)
  - 34 - Sankarpur (CT)
  - 35 - Bahali (CT)
  - 36 - Chhorat (CT)
  - 37 - Panaskol (Part) (CT)
  - 38 - Badyanahpur (CT)
  - 39 - Mahat (CT)

- C. D. BLOCK JAMURIA
- 40 - Kendal (CT)
  - 41 - Parasiat (CT)
  - 42 - Kunustan (CT)



- DEGREE COLLEGE
- ENGINEERING COLLEGE
- MEDICAL COLLEGE
- HOSPITAL

- BOUNDARY, STATE
- " DISTRICT
- " C. D. BLOCK
- HEADQUARTERS : DISTRICT, POLICE STATION & C. D. BLOCK
- VILLAGES HAVING 10000 AND ABOVE POPULATION WITH NAME
- URBAN AREA WITH POPULATION SIZE : I, II, III, IV, V & VI
- NATIONAL HIGHWAY
- STATE HIGHWAY
- IMPORTANT METALLED ROADS
- RAILWAY LINE WITH STATION, BROAD GAUGE
- RAILWAY LINE WITH STATION, METRE GAUGE
- RAILWAY LINE WITH STATION, NARROW GAUGE
- RIVER AND STREAM

TOTAL AREA OF THE DISTRICT	7024.00 Sq. Kms.
TOTAL POPULATION OF THE DISTRICT	7717563
TOTAL NUMBER OF VILLAGES	2502
TOTAL NUMBER OF INHABITED VILLAGES	2418
TOTAL NUMBER OF CENSUS TOWNS	85
TOTAL NUMBER OF STATUTORY TOWNS	11
DISTANCE FROM STATE CAPITAL TO DISTRICT HEADQUARTERS (APPROX.)	105 Kms.



## MOTIF



### The Curzon Gate

The Curzon Gate is to Bardhaman town what the Monument is to Kolkata or for that matter, the India Gate is to New Delhi. It is situated straddling the B.C. (Bijoy Chand) Road, at crossing with the G.T. (Grand Trunk) Road, and the area is the heart of Bardhaman town. The Gate was constructed sometime in 1902/1903, by the then *Maharaja* of Bardhaman, Bijoy Chand Mahatab, to celebrate his coronation. Later it provided a convenient excuse for Lord Curzon to visit Bardhaman in 1904 and the pomp and grandeur of that visit established the name of the Gate as Curzon Gate. The Gate is supported by two circular columns (each) on the right and left, on both the east and west sides. The eight pillars support an arch. Three female figurines appear on the top centre panel, with swords, boats, and sheaves of corn in their hands, signifying progress in agriculture and commerce. Also, there are twenty-one circles at the top, having twenty one illustrations. The words, "Heaven's light-our guide", are written at the head of the edifice. The structure was constructed by masons brought over from Italy. Because of its overwhelming similarity to the Gateway of India in Mumbai, it was also known as the Star of India. After Independence, the name *Bijoy Toron* is used to refer to the building, though the colloquial name still is Curzon Gate, being pronounced as 'Karjon Gate' in the vernacular. The historical monument was defaced by posters and notices until 1974, when the then Public Works Minister of the Government of West Bengal arranged for a facelift. Thereafter the Gate is being maintained by the State Public Works Department.



# Part A

## CONTENTS

	Page No.
1. Map of the district	iii
2. Motif	v
3. Foreword	1
4. Preface	3
5. Acknowledgements	4
6. History and scope of the District Census Handbook	5
7. Brief history of the district	6
8. Analytical Note	13
(i) Physical Features	(a) Location and Size (b) Physiography (c) Flora and Fauna (d) Drainage (e) Climate (f) Natural Economic Resources
(ii) Census Concepts and Definitions	29
(iii) Non-Census Concepts and Definitions	34
(iv) Census Findings	(a) Distribution of Population in Rural and Urban Areas (b) Size-Class and Status of Towns with Population, Growth Rate, Density of Population, Sex Ratio, Work Participation Rate, Literacy Rate, Religion, Availability of University Education in the District (c) Mother Tongue, Scheduled Castes and Scheduled Tribes in the District from earlier Census Decades
(v) Brief analysis of Inset Tables based on Primary Census Abstract, 2011 (Inset Tables 1-35)	53
(vi) Brief analysis of Inset Tables based on Village Directory and Town Directory data (Inset Tables 36-45)	106
(vii) Major Social and Cultural Activities of the District like Festivals and Fairs	121
(viii) Brief Description of Places of Religious, Historical or Archaeological Importance and Places of Tourist Interest of the District	125
(ix) Major Characteristics of the District, Contribution of the District in the form of Historical Figures Associated with the District	128
<b>Village and Town Directory</b>	
9. Scope of Village Directory and Town Directory	131
10. Brief Note on Village and Town Directory including abbreviations used in Town Directory	133
11. <b>Section I - Village Directory</b>	
(A) List of Villages merged in Towns and Outgrowths, 2011 Census	139

<b>(B) C.D. Block wise presentation of Village Directory Data</b>		
(a)		
(i)	Salanpur C.D. Block Map showing Block boundaries	
(ii)	Alphabetical list of Villages of Salanpur C.D. Block along with location Code 2001 and 2011	143
(iii)	Presentation of Village Directory Data of Salanpur C.D. Block	146
(b)		
(i)	Barabani C.D. Block Map showing Block boundaries	
(ii)	Alphabetical list of Villages of Barabani C.D. Block along with location Code 2001 and 2011	169
(iii)	Presentation of Village Directory Data of Barabani C.D. Block	170
(c)		
(i)	Jamuraia C.D. Block Map showing Block boundaries	
(ii)	Alphabetical list of Villages of Jamuria C.D. Block along with location Code 2001 and 2011	193
(iii)	Presentation of Village Directory Data of Jamuria C.D. Block	194
(d)		
(i)	Raniganj C.D. Block Map showing Block boundaries	
(ii)	Alphabetical list of Villages of Raniganj C.D. Block along with location Code 2001 and 2011	217
(iii)	Presentation of Village Directory Data of Raniganj C.D. Block	218
(e)		
(i)	Ondal C.D. Block Map showing Block boundaries	
(ii)	Alphabetical list of Villages of Ondal C.D. Block along with location Code 2001 and 2011	231
(iii)	Presentation of Village Directory Data of Ondal C.D. Block	232
(f)		
(i)	Pandabeswar C.D. Block Map showing Block boundaries	
(ii)	Alphabetical list of Villages of Pandabeswar C.D. Block along with location Code 2001 and 2011	245
(iii)	Presentation of Village Directory Data of Pandabeswar C.D. Block	246
(g)		
(i)	Faridpur Durgapur C.D. Block Map showing Block boundaries	
(ii)	Alphabetical list of Villages of Faridpur Durgapur C.D. Block along with location Code 2001 and 2011	259
(iii)	Presentation of Village Directory Data of Faridpur Durgapur C.D. Block	260
(h)		
(i)	Kanksa C.D. Block Map showing Block boundaries	
(ii)	Alphabetical list of Villages of Kanksa C.D. Block along with location Code 2001 and 2011	283
(iii)	Presentation of Village Directory Data of Kanksa C.D. Block	286
(i)		
(i)	Ausgram-II C.D. Block Map showing Block boundaries	
(ii)	Alphabetical list of Villages of Ausgram-II C.D. Block along with location Code 2001 and 2011	309
(iii)	Presentation of Village Directory Data of Ausgram-II C.D. Block	312
(j)		
(i)	Ausgram-I C.D. Block Map showing Block boundaries	
(ii)	Alphabetical list of Villages of Ausgram-I C.D. Block along with location Code 2001 and 2011	345
(iii)	Presentation of Village Directory Data of Ausgram-I C.D. Block	346

(k)	(i) Mangalkote C.D. Block Map showing Block boundaries	
	(ii) Alphabetical list of Villages of Mangalkote C.D. Block along with location Code 2001 and 2011	369
	(iii) Presentation of Village Directory Data of Mangalkote C.D. Block	372
(l)	(i) Ketugram-I C.D. Block Map showing Block boundaries	
	(ii) Alphabetical list of Villages of Ketugram-I C.D. Block along with location Code 2001 and 2011	415
	(iii) Presentation of Village Directory Data of Ketugram-I C.D. Block	418
(m)	(i) Ketugram-II C.D. Block Map showing Block boundaries	
	(ii) Alphabetical list of Villages of Ketugram-II C.D. Block along with location Code 2001 and 2011	441
	(iii) Presentation of Village Directory Data of Ketugram-II C.D. Block	444
(n)	(i) Katwa-I C.D. Block Map showing Block boundaries	
	(ii) Alphabetical list of Villages of Katwa-I C.D. Block along with location Code 2001 and 2011	467
	(iii) Presentation of Village Directory Data of Katwa-I C.D. Block	470
(o)	(i) Katwa-II C.D. Block Map showing Block boundaries	
	(ii) Alphabetical list of Villages of Katwa-II C.D. Block along with location Code 2001 and 2011	493
	(iii) Presentation of Village Directory Data of Katwa-II C.D. Block	496
(p)	(i) Purbasthali-I C.D. Block Map showing Block boundaries	
	(ii) Alphabetical list of Villages of Purbasthali-I C.D. Block along with location Code 2001 and 2011	519
	(iii) Presentation of Village Directory Data of Purbasthali-I C.D. Block	522
(q)	(i) Purbasthali-II C.D. Block Map showing Block boundaries	
	(ii) Alphabetical list of Villages of Purbasthali-II C.D. Block along with location Code 2001 and 2011	555
	(iii) Presentation of Village Directory Data of Purbasthali-II C.D. Block	558
(r)	(i) Manteswar C.D. Block Map showing Block boundaries	
	(ii) Alphabetical list of Villages of Manteswar C.D. Block along with location Code 2001 and 2011	591
	(iii) Presentation of Village Directory Data of Manteswar C.D. Block	596
(s)	(i) Bhatar C.D. Block Map showing Block boundaries	
	(ii) Alphabetical list of Villages of Bhatar C.D. Block along with location Code 2001 and 2011	639
	(iii) Presentation of Village Directory Data of Bhatar C.D. Block	642
(t)	(i) Galsi-I C.D. Block Map showing Block boundaries	
	(ii) Alphabetical list of Villages of Galsi-I C.D. Block along with location Code 2001 and 2011	675
	(iii) Presentation of Village Directory Data of Galsi-I C.D. Block	678
(u)	(i) Galsi-II C.D. Block Map showing Block boundaries	
	(ii) Alphabetical list of Villages of Galsi-II C.D. Block along with location Code 2001 and 2011	701
	(iii) Presentation of Village Directory Data of Galsi-II C.D. Block	704

(v)	(i) Burdwan-I C.D. Block Map showing Block boundaries	
	(ii) Alphabetical list of Villages of Burdwan-I C.D. Block along with location Code 2001 and 2011	727
	(iii) Presentation of Village Directory Data of Burdwan-I C.D. Block	730
(w)	(i) Burdwan-II C.D. Block Map showing Block boundaries	
	(ii) Alphabetical list of Villages of Burdwan-II C.D. Block along with location Code 2001 and 2011	753
	(iii) Presentation of Village Directory Data of Burdwan-II C.D. Block	756
(x)	(i) Memari-I C.D. Block Map showing Block boundaries	
	(ii) Alphabetical list of Villages of Memari-I C.D. Block along with location Code 2001 and 2011	789
	(iii) Presentation of Village Directory Data of Memari-I C.D. Block	792
(y)	(i) Memari-II C.D. Block Map showing Block boundaries	
	(ii) Alphabetical list of Villages of Memari-II C.D. Block along with location Code 2001 and 2011	825
	(iii) Presentation of Village Directory Data of Memari-II C.D. Block	828
(z)	(i) Kalna-I C.D. Block Map showing Block boundaries	
	(ii) Alphabetical list of Villages of Kalna-I C.D. Block along with location Code 2001 and 2011	861
	(iii) Presentation of Village Directory Data of Kalna-I C.D. Block	864
(aa)	(i) Kalna-II C.D. Block Map showing Block boundaries	
	(ii) Alphabetical list of Villages of Kalna-II C.D. Block along with location Code 2001 and 2011	897
	(iii) Presentation of Village Directory Data of Kalna-II C.D. Block	900
(ab)	(i) Jamalpur C.D. Block Map showing Block boundaries	
	(ii) Alphabetical list of Villages of Jamalpur C.D. Block along with location Code 2001 and 2011	933
	(iii) Presentation of Village Directory Data of Jamalpur C.D. Block	936
(ac)	(i) Raina-I C.D. Block Map showing Block boundaries	
	(ii) Alphabetical list of Villages of Raina-I C.D. Block along with location Code 2001 and 2011	969
	(iii) Presentation of Village Directory Data of Raina-I C.D. Block	972
(ad)	(i) Khandghosh C.D. Block Map showing Block boundaries	
	(ii) Alphabetical list of Villages of Khandghosh C.D. Block along with location Code 2001 and 2011	1005
	(iii) Presentation of Village Directory Data of Khandghosh C.D. Block	1008
(ae)	(i) Raina-II C.D. Block Map showing Block boundaries	
	(ii) Alphabetical list of Villages of Raina-II C.D. Block along with location Code 2001 and 2011	1041
	(iii) Presentation of Village Directory Data of Raina-II C.D. Block	1044



(C) **Appendices to Village Directory Data**

Appendix I	: Summary showing total number of villages having Educational, Medical and other amenities in villages – C.D. Block level	1077
Appendix I A	: Villages by number of Primary Schools	1082
Appendix I B	: Villages by Primary, Middle and Secondary Schools	1082
Appendix I C	: Villages with different sources of drinking water facilities available	1083
Appendix II	: Villages with 5,000 and above population which do not have one or more amenities available	1084
Appendix III	: Land utilization data in respect of Census Towns	1086
Appendix IV	: C.D. Block wise list of inhabited villages where no amenity other than drinking water facility is available	1086
Appendix V	: Summary showing number of Villages not having Scheduled Castes population	1087
Appendix VI	: Summary showing number of Villages not having Scheduled Tribes population	1087
Appendix VIIA	: List of villages according to the proportion of the Scheduled Castes to the total population by ranges	1089
Appendix VIIB	: List of villages according to the proportion of the Scheduled Tribes to the total population by ranges	1133

12. **Section II - Town Directory**

(a)	Town Directory Statement I - Status and Growth History	1179
(b)	Town Directory Statement II - Physical Aspects and Location of Towns, 2009	1188
(c)	Town Directory Statement III - Civic and other Amenities, 2009	1191
(d)	Town Directory Statement IV - Medical Facilities, 2009	1196
(e)	Town Directory Statement V - Educational, Recreational and Cultural Facilities, 2009	1200
(f)	Town Directory Statement VI - Industry and Banking, 2009	1209
(g)	Town Directory Statement VII - Civic and other Amenities in Slums, 2009	1211
(h)	Appendix to Town Directory - Towns showing their Outgrowths with population	1218

-----



## FOREWORD

The District Census Handbook (DCHB) is an important publication of the Census Organization since 1951. It contains both Census and non-Census data of urban and rural areas for each District. The Census data provide information on demographic and socio-economic characteristics of population at the lowest administrative unit i.e. of each Village and Town and ward of the District. The Primary Census Abstract (PCA) part of this publication contains Census data including data on household amenities collected during 1st phase of the Census i.e. House Listing and Housing Census. The non-Census data presented in the DCHB is in the form of Village Directory and Town Directory contain information on various infrastructure facilities available in the village and town viz. education, medical, drinking water, communication and transport, post and telegraph, electricity, banking, and other miscellaneous facilities. Later on, the Telegraph Services were closed by the Government of India on 15th July, 2013. The data of DCHB are of considerable importance in the context of planning and development at the grass-root level.

2. In the 1961 Census, DCHB provided a descriptive account of the District, administrative statistics, Census tables and Village and Town Directory including Primary Census Abstract. This pattern was changed in 1971 Census and the DCHB was published in three parts: Part-A related to Village and Town Directory, Part-B to Village and Town PCA and Part-C comprised analytical report, administrative statistics, District Census tables and certain analytical tables based on PCA and amenity data in respect of Villages. The 1981 Census DCHB was published in two parts : Part-A contained Village and Town Directory and Part-B the PCA of Village and Town including the SCs and STs PCA up to Tahsil/Town levels. New features along with restructuring of the formats of Village and Town Directory were added. In Village Directory, all amenities except electricity were brought together and if any amenity was not available in the referent Village, the distance in broad ranges from the nearest place having such an amenity, was given.

3. The pattern of 1981 Census was followed by and large for the DCHB of 1991 Census except the format of PCA. It was restructured. Nine-fold industrial classification of main workers was given against the four-fold industrial classification presented in the 1981 Census. In addition, sex wise population in 0-6 age group was included in the PCA for the first time with a view to enable the data users to compile more realistic literacy rate as all children below 7 years of age had been treated as illiterate at the time of 1991 Census. One of the important innovations in the 1991 Census was the Community Development Block (CD Block) level presentation of Village Directory and PCA data instead of the traditional Tahsil/Taluk/ PS level presentation.

4. As regards DCHB of 2001 Census, the scope of Village Directory was improved by including some other amenities like banking, recreational and cultural facilities, newspapers & magazines and 'most important commodity' manufactured in a Village in addition to prescribed facilities of earlier Censuses. In Town Directory, the statement on Slums was modified and its coverage was enlarged by including details on all slums instead of 'notified slums'.

5. The scope and coverage of Village Directory of 2011 DCHB has been widened by including a number of new amenities in addition to those of 2001. These newly added amenities are : Pre-Primary School, Engineering College, Medical College, Management Institute, Polytechnic, Non-formal Training Centre, Special School for Disabled, Community Health Centre, Veterinary Hospital, Mobile Health Clinic, Medical Practitioner with MBBS Degree, Medical Practitioner with no degree, Traditional Practitioner and faith Healer, Medicine Shop, Community Toilet, Rural Sanitary Mart or Sanitary Hardware Outlet in the Village, Community Bio- gas, Sub Post Office, Village Pin Code, Public Call Office, Mobile Phone Coverage, Internet Cafes/ Common Service Centre, Private Courier Facility, Auto/Modified Autos, Taxis and Vans, Tractors, Cycle-pulled Rickshaws, Carts

driven by Animals, Village connected to National Highway, State Highway, Major District Road, and Other District Road, Availability of Water Bounded Macadam Roads in Village, ATM, Self-Help Group, Public Distribution System(PDS) Shop, Mandis/Regular Market, Weekly Haat, Agricultural Marketing Society, Nutritional Centers (ICDS), Anganwadi Centre, ASHA (Accredited Social Health Activist), Sports Field, Public Library, Public Reading Room, Assembly Polling station, Birth & Death Registration Office. In the Town Directory, seven Statements containing the details and the data of each Town have been presented viz. (i) Status and Growth History of Towns,(ii)- Physical Aspects and Location of Towns, (iii) Civic and other Amenities, (iv) Medical Facilities, (v) Educational, Recreational & Cultural Facilities, (vi) Industry & Banking, and (vii) Civic & other amenities in Slums respectively. CD Block wise data of Village Directory and Village PCA have been presented in DCHB of 2011 Census as presented in earlier Census.

6. The data of DCHB 2011 Census have been presented in two parts, Part-A contains Village and Town Directory and Part-B contains Village and Town wise Primary Census Abstract. Both the Parts have been published in separate volumes in 2011 Census.

7. The Village and Town level amenities data have been collected, compiled and computerized under the supervision of Shri Dipak Ghosh, IAS, Director of Census Operations, West Bengal. The task of Planning, Designing and Co-ordination of this publication was carried out by Dr. Pratibha Kumari, Assistant Registrar General (SS) under the guidance & supervision of Dr. R.C. Sethi, Ex-Addl. RGI and Shri Deepak Rastogi present Addl. RGI. Shri A.P. Singh, Deputy Registrar General (Map) provided the technical guidance in the preparation of maps. Shri A.K. Arora, Joint Director of Data Processing Division under the overall supervision of Shri M.S. Thapa, Addl. Director (EDP) provided full co-operation in preparation of record structure for digitization and validity checking of Village and Town Directory data and the programme for the generation of Village Directory and Town Directory including various analytical inset tables as well as Primary Census Abstract (PCA). The work of preparation of DCHB, 2011 Census has been monitored in the Social Studies Division. I am thankful to all of them and others who have contributed to bring out this publication in time.

New Delhi  
Dated : 16-06-2014

(C. Chandramouli)  
Registrar General &  
Census Commissioner, India

## **PREFACE**

The District Census Hand Book or DCHB is the most popular and widely used publication which is compiled and prepared by the Census Organization. The first ever DCHB was published in the year 1951. Thereafter Census Directorate is coming up with the publication of DCHB in every decadal Census and the present volume of DCHB of 2011 is seventh in the series.

Over the time, the contents of DCHB have been changing keeping in track with the requirement of the data user on different amenities. Since DCHB is a compilation of Census and non-Census data, the presentation is being done in two parts, viz. the Part-A and Part-B separately for each district. Part-A contains Village & Town Directory data with some important tables depicting availability of basic civic amenities such as drinking water facilities, educational facilities, post & telegraph facilities, banking facilities etc. at the C.D. Block/Village and Town level. Part-B on the other hand contains District Primary Census Abstract of Total Population including Scheduled Castes and Scheduled Tribes at the C.D. Block/Village level and ward level for urban units like for Statutory Towns and Census Towns. Part-B contains data for sex wise distribution of population, age group of 0-6 years, literate and illiterate, Scheduled Castes and Scheduled Tribes, worker and non-worker data, economic category i.e. cultivator, agricultural labour, household industry worker and other worker.

Apart from the above, DCHB also furnishes a variety of essential information pertaining to the district like brief history, administrative set-up, location, climate, economic resources, land use, transport, industry, trade and commerce, place of historical, archaeological and tourists importance etc. It also provides brief analysis of Census data, presentation of the data through various tables, graphs and maps that made the publication much more attractive and valuable.

While preparation of DCHBs of Census of India, 2011 our most sincere and deepest gratitude is expressed to Shri Sailesh, IAS, Registrar General and Census Commissioner, India for his constant inspiration, support and valuable suggestions. Our sincere and deepest thanks and gratitude also goes to Dr. C. Chandramouli, IAS, former Registrar General and Census Commissioner, India. Our thanks also go to Shri Kameswar Ojha, Additional Registrar General, India. The support and assistance of Dr. R.C. Sethi and Shri Deepak Rastogi, former Additional Registrar Generals, India worth special mentioning. We are also grateful to Dr. A.P. Singh and Dr. R. Joseph, former Deputy Registrar Generals (Map) for providing the technical guidance in the preparation of maps and to Dr. Pratibha Kumari, Deputy Registrar General (SS) for her overall supervision. Shri A.K. Arora, Joint Director of Data Processing Division under the overall supervision of Shri M.S. Thapa, Additional Director (EDP) provided full co-operation in preparation of record structure for digitization and validity checking of Village and Town Directory data and the computer programming for generation of Village Directory and Town Directory data including various analytical inset tables as well as Primary Census Abstract (PCA). Heartfelt thanks to all the Officers of the Office of the Registrar General, India who contributed their share in befitting manner.

The sincere contributions made by the District Magistrates of all districts, Municipal Commissioners of Kolkata and Haora Municipal Corporations, District Census Officers, Additional District Census Officers (Officer In-charge, Census) and the Block Development Officers (BDOs) are worth mentioning. The contribution of officials of innumerable Villages, C.D. Blocks and Towns of all the districts of West Bengal are hereby greatly acknowledged for their sincere efforts in collecting the data of villages and towns under their jurisdiction.

At this Directorate level, sincere thanks are due to all those who put utmost sincerity and zeal towards the successful completion of this publication within the stipulated time. As it is not feasible to express recognitions individually, a separate page of acknowledgement is included in this publication.

Kolkata, the 25<sup>th</sup> July, 2016

Directorate of Census Operations, West Bengal

## Acknowledgements

- A. The Directorate of Census Operations, West Bengal respectfully acknowledges the devoted, sincere hard work rendered by about two lakhs Census Enumerators, Supervisors and Officials at the District, Block and Municipal levels without whose heroic efforts, the Census 2011 could never be undertaken.
- B. The Census Directorate, West Bengal also gratefully acknowledges the sincere and dedicated work of the following officers/officials of this Directorate associated with the preparation of this District Census Hand Book, 2011 whose hard-work, dedication and diligence has made the publication of this volume possible.

### Drafting Scrutiny and Finalization of Analytical Notes :

Shri Pranab Kr. Majumdar	Joint Director (Retired)	Dr. Palash Chandra Coomar	Joint Director
Shri Subhash Dasgupta	Deputy Director	Shri Arunasish Chatterjee	Deputy Director
Shri P.P. Joy	Deputy Director	Smt. Keka Ghosh	Asstt. Director
Shri Subhasish Chatterjee	Asstt. Director	Smt. Parnalekha Dasgupta	Asstt. Director
Smt. Moumita Guha	Asstt. Director	Smt. Sayantika Basu	Asstt. Director
Smt. Tandra Dutta	Asstt. Director	Dr. Utpal Kumar Mandal	Sr. Geographer
Shri Prasun Ganguly	D.E.O. Grade-B		

### Data Processing and Generation of Tables at DCO level, Validation of Data, Drafting of Write-Ups :

Smt. Lopamudra Ghosal	S.I. Grade I	Shri Siddhartha Chatterjee	S.I. Grade I
Shri Sandip Kumar Panja	S.I. Grade I	Shri Sujita Kumar Pradhan	S.I. Grade I
Shri Tarun Sarkar	S.I. Grade I	Shri Arvind Kushwaha	S.I. Grade I
Smt. Nayana Nandan	S.I. Grade I	Smt. Debsmita Mazumder	S.I. Grade I
Shri Prasun Ganguly	D.E.O. Grade B	Shri Bibhas Kanti Hira	D.E.O. Grade B
Smt. Arpita Ghosh	Former Compiler	Smt. Hemlata Singh	Former Compiler
Smt. Aditi Goswami	Compiler	Shri Deepak Kumar	Compiler

Officers and Officials of Data Centre

### Preparation of Maps :

Shri Kailash Das	Research Officer (Map)	Dr. Utpal Kumar Mandal	Sr. Geographer
Shri Pradeep Kumar Das	Sr. Drawing Assistant	Smt. Suman Topno	Sr. Draughtsman
Shri Kartick Murmu	Sr. Draughtsman	Shri Asok Mondal	Sr. Draughtsman
Shri Prashanta Roy	Sr. Draughtsman	Shri Sanjib Das,	Sr. Draughtsman
Shri Tapan Bhattacharjee	Sr. Draughtsman	Shri Kaushik Bhattacharjee	Sr. Draughtsman

### Preparation of Camera Ready Copy :

Shri Prasun Ganguly	D.E.O. Grade B
---------------------	----------------

### Preparation of e-book :

Shri Prashant Kumar	Sr. Supervisor	Shri Prasun Ganguly	D.E.O. Grade B
Shri Bibhas Kanti Hira	D.E.O. Grade B	Shri Prashanta Roy	Sr. Draughtsman

### ORGI – Data Processing Division :

Shri Jaspal Singh Lamba	Deputy Director	Ms. Usha	Asstt. Director
Shri Anurag Gupta	DPA Grade 'A'	Shri Mukesh K. Mahawar	DPA Grade 'A'
Ms. Shagufta Nasreen Bhat	DRA Grade 'A'	Ms. Kiran Bala Saxena	Sr. Supervisor

## **HISTORY AND SCOPE OF THE DISTRICT CENSUS HANDBOOK**

The need of data at the grass root level for the administrative and planning purposes at sub micro level as well as academic studies prompted the innovation of District Census Handbook. District Census Handbook is a unique publication from the Census organization which provides most authentic details of Census and non-Census information from village and town level to district level. The District Census Handbook was firstly introduced during the 1951 Census. It contains both Census and non-Census data of urban as well as rural areas for each district. The Census data contain several demographic and socio-economic characteristics of the lowest administrative unit i.e. of each village and town and ward of the district. The non-Census data comprise of data on availability of various civic amenities and infrastructural facilities etc. at the town and village level which constitute Village Directory and Town Directory part of the DCHB. The data of DCHB are of considerable importance in the context of planning and development at grass-root level.

In 1961 Census DCHB provided a descriptive account of the district, administrative statistics, Census tables and village and town directory including Primary Census Abstract. This pattern was changed in 1971 Census and the DCHB was published in three parts: Part-A related to village and town directory, Part-B to village and town PCA and Part-C comprised analytical report, administrative statistics, district Census tables and certain analytical tables based on PCA and amenity data in respect of villages. The 1981 Census DCHB was published in two parts: Part-A contained village and town directory and Part-B the PCA of village and town including the SCs and STs PCA up to tahsil/town levels. New features along with restructuring of the formats of village and town directory were added into it. In Village Directory, all amenities except electricity were brought together and if any amenity was not available in the referent village, the distance in broad ranges from the nearest place having such an amenity, was given.

The pattern of 1981 Census was followed by and large for the DCHB of 1991 Census except the format of PCA. It was restructured. Nine-fold industrial classification of main workers was given against the four-fold industrial classification presented in the 1981 Census. In addition, sex wise population in 0-6 age group was included in the PCA for the first time with a view to enable the data users to compile more realistic literacy rate as all children below 7 years of age had been treated as illiterate at the time of 1991 Census. One of the important innovations in the 1991 Census was the Community Development Block (C.D. Block) level presentation of village directory and PCA data instead of the traditional Tahsil/Taluk/PS level presentation.

As regards DCHB of 2001 Census, the scope of Village Directory was improved by including some other amenities like banking, recreational and cultural facilities, newspapers & magazines and 'most important commodity' manufactured in a village in addition to prescribed facilities of earlier Censuses. In Town Directory, the statement on Slums was modified and its coverage was enlarged by including details on all slums instead of 'notified slums'.

The scope and coverage of Village Directory of 2011 DCHB has been widened by including a number of new amenities in addition to those of 2001. In the Town Directory, seven Statements containing the details and the data of each town have been presented viz.; (i) Status and Growth History of towns, (ii) Physical Aspects and Location of Towns, (iii) Civic and other Amenities, (iv) Medical Facilities, (v) Educational, Recreational & Cultural Facilities, (vi) Industry & Banking, and (vii) Civic & other amenities in Slums respectively. CD Block wise data of Village Directory and Village PCA have been presented in DCHB of 2011 Census as presented in earlier Census. The data of DCHB 2011 Census have been presented in two parts, Part-A contains Village and Town Directory and Part-B contains Village and Town wise Primary Census Abstract. Both the Parts have been published in separate volumes in 2011 Census.

## **Brief history of the District :**

Bardhaman district is geographically a transition zone between the Jharkhand plateau which forms a shield in the west and the Ganga-Brahmaputra alluvial plains in the north and the east. Towards south the alluvial plains merge with Damodar-Kasain-Subarnarekha deltaic plains. Owing to its position and natural advantages the region is believed to be the seat of settled civilization from prehistoric times. As noted in the Burdwan district Gazetteer by C.K. Patterson, the country with its ever changing courses of the rivers Damodar, Ajay and Ganga, is recorded in British chronicles as the richest tract in Bengal and the area of its oldest and most settled cultivation. Burdwan is the anglicised form of Bardhaman.

The name of the district is attributed by some historians to the 24th Jain Tirthankar Vardhamanswami who came to preach Jainism in the area. Alternatively its name came from the word *bardhaman* which means a prosperous and growing centre and the district was the frontier zone in the way of progress of Aryanisation from the Upper Gangetic Valley. The first epigraphic reference to its name is found in a 6th century AD copper plate found in the village of Mallasarul in Galsi Police Station.

The history of Bardhaman is traced to about the 'Late Stone Age' or Mesolithic Age in the excavations of 1954 and 1957. The excavations at 'Pandu Rajar Dhibi' revealed that the people lived in planned towns with houses built of unfired clay and reinforced with reeds and having plastered walls. They knew the use of copper and the principal occupations were agriculture and trade.

In early historical times, epigraphic evidence shows Bardhaman as a famous *bhukti* or territorial division and a part of *Radh* ruled successively by the Magadhas, Mauryas, Kushanas and the Guptas. In the initial 6th century while Sasanka was ruler, this region was included in the empire of 'Gauda' or 'Gour'.

The history of the district is blank from the middle of the 7th century till the rise of the 'Pala' dynasty. The Khalimpur Copper Plate of 'Dharampal', the son of Gopala-I – the first 'Pala' ruler, states that Gopala-I was elected king by the people of the country to save themselves from a state of lawlessness or anarchy. After the death of Rampal, the last great ruler of the 'Palas' at around 1130 AD, the Sena dynasty came to power. Vijaysena was the first Sena king according to the Deopar inscriptions. The Govindapur Copper Plate inscriptions indicate *Bardhamanbhukti* as under the control of Lakshmansena.

Before the beginning of Muslim invasion the Sadgopas of Gopbhum was a powerful community and their times provided a glimpse of a prominent settlement. The name of one ruler of this dynasty Mahendranath or locally known *Mahindi Raja* still survives. However it was the Khetri *Maharajas* who ruled Bardhaman for a long time and provided a resistance to the Muslims as far as possible.

The history of this region during the medieval period is distinct following the invasion by Muslim rulers. The first Muslim invasion took place during the reign of Lakshmansena by Pathan ruler Bakhtiyar Khilji in 1199 AD. He captured northern and eastern side of Bardhaman. Subsequently the greater part of Bengal came under the control of Muslim Governors who ruled at Gaur or Laknauti. During this period a splendid military road was built from Gaur and Rajmahal to Midnapore and Cuttack. The celebrated poet 'Ruparam' a composer of the famous literary work Dhramamangal lived at this time. In 1567, Suleman Karnani captured the western part of the district. His son Daud came to war with Todarmal the *Diwan* of Bengal appointed by the Mughal ruler in Delhi. This war made the area famous in the history of Bengal.

After several such engagements over the years with Daud and his son Kuttu, finally in 1590, we find the mention of Bardhaman in the *Ain-i-Akbari* as a *mahal* or *pargana* of *Sarcar* Sharifabad assessed at 1,876,142 *dams*.



In 1606 the famous Sher Afghan, the Superintendent of district under Mughal *Subedar* of Bengal was attacked and slain just outside the town of Barddhaman under order of Jehangir who wanted to marry Sher Afghan's wife, the beautiful Mehrunnessa. After Sher Afghan's death Mehrunnessa was taken by Jehangir as his consort and named Noor Jehan or Light of the World. The unmerited misfortune of Sher Afghan, a Turkish gentleman of noble origin, his lofty character and courage and the beauty and exalted destiny of his wife render their story perhaps one of the most romantic in the history of Mughal Emperors.

In 1622 when Jehangir's son Khurram, later Shah Jahan rebelled against his father, he acquired the fort of Barddhaman by force.

After the death of Emperor Aurangzeb, the Mughal Empire became weak and Murshid Quli Khan became the *Nawab* of Bengal. Although he owed suzerainty to the Mughals, he was an independent ruler for all practical purposes. Under him, Barddhaman was referred to as *chakla* instead of *pargana* as used by the Mughals and included an area larger than the present area of the district.

Shortly afterwards the great Burdwan House rose to power and henceforth its history became identical with that of the district. *Raja* Krishnarama Rai was the founder of the *Raj* family. He obtained a *firman* (order) from Aurangzeb in 1689 AD by which he was made the *Zamindar* and *Chowdhury* of Barddhaman. Even today, the large water tanks excavated by him viz. Krishnasayar (Krishna Sagar) and that excavated by his father Ghanshyam Rai viz. Shyamsayar (Shyam Sagar) stand in the heart of Barddhaman town. *Raja* Chitrasen Rai was the most powerful king of the *Raj* family. He built the famous Siddheswari temple at Kalna.

By 1740 Bengal saw the first onslaught of the Maratha invader or 'bargis' who arrived to plunder the region. Time and again they had skirmishes with Alivardi Khan the *Nawab* of Bengal-Bihar-Orissa. They briefly held a certain part of the country especially the part near the Bhagirathi river at Katwa and proceeded to loot the country and destroy crops. They committed unspeakable atrocities on the people which is documented in the literature of that period. Finally in 1751 Alivardi Khan conceded to pay a *chauth* or tribute of 12 lakh rupees annually as truce.

Alivardi Khan died in 1756 and his successor was the weak and dissolute Siraj-ud-Daulah. Nevertheless Siraj-ud-Daulah confronted the British led by Robert Clive in the Battle of Plassey in 1756. He lost the battle made famous as the first decisive victory of the British in its conquest of India and also by the treachery of Siraj-ud-Daulah's General Mir Jafar. Mir Jafar was made the *Nawab* by the British only to be ousted again and replaced by his son-in-law Mir Qasim, again a British stooge. By 1760 the fertile district of Burdwan along with Midnapore and Chittagong was ceded to the East India Company. The *Rajas* of Burdwan did not take this down very well and British accounts are full of various 'rebellions' and 'acts of insolence' on their part.

The Famine of 1770 remains one of the greatest horrors that the region experienced. One-third population of the country was wiped out. A graphic account of the conditions is given in Hunter's "Annals of Rural Bengal".

Under the Permanent Settlement of 1793 *Raja* Tejchand entered into an agreement to pay revenue of Rs. 40,15,109 and in addition *pulbandi* or tank repairing charges of Rs. 1,93,721. But like other *zamindari* estates of Bengal, dismemberment of the Barddhaman estate started soon and in 1797 the British Board of Revenue ordered sale of portions of the *Zamindari* for realisation of arrears of revenue. Finally it led to the near ruin of the once powerful and influential authority of the *Rajas* of Barddhaman.

In 1857, the British crown took over the administration of the country from East India Company. During India's freedom struggle the people of Barddhaman were actively involved. They reacted sharply to the Partition of Bengal in 1905. A number of *Bandhs* (strike) were observed. Students were expelled for chanting 'Bande Mataram'. A national

school was opened in Kalna in 1908. The Khilafat movement also spread among the Muslims of the region. A *hartal* (strike) was observed throughout the district on 18<sup>th</sup> March 1923. *Netaji* Subhas Chandra Bose paid a visit to Barddhaman in December 1931 and addressed a meeting. The conditions were such that Bengal Public Security Act 1932 was promulgated in the Asansol Sub-division. Kazi Nazrul Islam the noted Bengali poet was born in Churulia in Raniganj. Political agitation continued in various forms till the eve of Independence.

### **Administrative set up :**

#### **(i) Region of the State where district is located :**

The district of Barddhaman falls under the Barddhaman Division of West Bengal.

#### **(ii) Total number of C.D. Blocks or the next Administrative units of the district and changes therein including jurisdictional changes during 2001-2011 :**

The district has 6 (six) Sub-divisions, viz. Asansol, Durgapur, Burdwan Sadar (North), Katwa, Kalna and Burdwan Sadar (South). There are 31 (Thirty-One) Community Development (C.D.) Blocks, 9 (Nine) Municipalities and 2 (Two) Municipal Corporations in the district. Asansol Sub-division has got 4 C.D. Blocks namely Salanpur, Barabani, Jamuria and Raniganj. Durgapur Sub-division has got 5 C.D. Blocks namely Ondal, Pandabeswar, Faridpur-Durgapur, Kanksa and Galsi-I. Burdwan Sadar (North) Sub-division has got 6 C.D. Blocks namely Ausgram-II, Ausgram-I, Galsi-II, Burdwan-I, Burdwan-II and Bhatar. Katwa Sub-division has got 5 C.D. Blocks namely Mangolkote, Ketugram-I, Ketugram-II, Katwa-I and Katwa-II. Kalna Sub-division has got 5 C.D. Blocks namely Purbasthali-I, Purbasthali-II, Manteswar, Kalna-I and Kalna-II. Burdwan Sadar (South) Sub-division has got 6 C.D. Blocks namely Memari-I, Memari-II, Jamalpur, Raina-I, Khandaghosh and Raina-II.

There are 33 Police Stations (P.S.) in the district. 10 P.S. are situated in Asansol Sub-Division viz. Chittaranjan, Salanpur, Barabani, Asansol (N), Raniganj, Jamuria, Asansol (Woman), Asansol (S), Hirapur and Kulti. 6 P.S. are situated in Durgapur Sub-Division viz. Budbud, Galsi, Andal, Pandabeswar, Durgapur-Faridpur New Township and Durgapur Coke Oven New Township. 6 P.S. are situated in Burdwan (N) Sub-Division viz. Burdwan, Ausgram, Kanksa, Budbud, Bhatar and Galsi. 5 P.S. are situated in Burdwan (S) Sub-Division viz. Memari, Jamalpur, Raina, Madhabdihi and Khandaghosh. 3 P.S. are situated in Katwa Sub-Division viz. Mangalkote, Ketugram and Katwa. 3 P.S. are situated in Kalna Sub-Division viz. Purbasthali, Manteswar and Kalna.

There has been no change in the district during 2001-2011.

#### **(iii) Total number of Towns/Villages :**

As per Census of India, there are 96 urban units in Barddhaman district. There are 2 Municipal Corporations in the district viz. Asansol (M. Corp.), Durgapur (M. Corp). There are 9 Municipalities in the district viz. Kulti (M), Jamuria (M), Raniganj (M), Katwa (M), Dainhat (M), Guskara (M), Barddhaman (M), Kalna (M) and Memari (M). The remaining are classified as Census or Non-Municipal Towns numbering 85 (Eighty-Five) and namely Chittaranjan (CT), Hindusthan Cables Town (CT), Panuria (CT), Domohani (CT), Bhanowara (CT), Majiara (CT), Pangachhiya (CT), Kunustara (CT), Topsis (CT), Nimsa (CT), Chinchuria (CT), Kenda (CT), Parasia (CT), Kendra Khottamdi (CT), Ratibati (CT), Chapui (CT), Jemari (J.K. Nagar Township) (CT), Banshra (CT), Belebathan (CT), Chelad (CT), Murgathaul (CT), Amkula (CT), Baktarnagar (CT), Egara (CT), Sahebganj (CT), Raghunathchak (CT), Ballavpur (CT), Siduli (CT), Khandra (CT), Chak Bankola (CT), Ukhra (CT), Mahira (CT), Dakshin Khanda (CT), Parashkol (CT), Kajora (CT), Harishpur (CT), Palashban (CT), Dignala (CT), Andal (Gram) (CT), Ondal (CT), Baska (CT), Bilpahari (CT), Ramnagar (CT), Dalurband (CT), Baidyanathpur (CT), Mahal (CT), Konardihi (CT), Nabgram (CT), Sankarpur (CT), Haripur (CT), Chhora (CT), Bahula (CT), Mandarbani (CT), Banagram (CT), Sirsha (CT), Nabaghanapur (CT), Sarpi (CT), Ichhapur (CT), Arra (CT),

Gopalpur (CT), Bamunara (CT), Amlajora (CT), Kanksa (CT), Debipur (CT), Prayagpur (CT), Panuhat (CT), Srirampur (CT), Hatsimla (CT), Jaluidanga (CT), Gopinathpur (CT), Nasaratpur (CT), Raipur (CT), Sukdal (CT), Budbud (CT), Goda (P) (CT), Bahir Sarbamangala (P) (CT), Mirzapur (CT), Gangpur (CT), Nari (P) (CT), Alipur (CT), Dhatrigram (CT), Piarinagar (CT), Uttar Goara (CT), Sashpur (P) (CT) and Sehora (CT). Out of these, 3 Census Towns, namely Chak Bankola (CT), Parashkol (CT) and Kendra Kottamdi (CT) are partly spread over two contiguous C.D. Blocks.

**(iv) If the district is newly created, the area from which it has been carved out :**

It is not a newly created district.

**(v) Urban Local Bodies :**

India has seen the formation of urban local bodies since the time of Indus Valley Civilization. The first Municipal Corporation was set up at erstwhile Madras (now Chennai) under a charter granted by James-II during the British rule in 1687. There are different types of urban local bodies, namely, Municipal Corporations, Municipal Councils, Municipalities, Notified Area Committees, Cantonment Boards etc. Except the Cantonment Boards all other types of municipal bodies are governed by the state municipal laws. Cantonment Boards are controlled by the Central Act called Cantonment Acts, 1924. A municipality is constituted with elected members of the inhabitants of a city or town and municipal corporations, and is created by the enactment of State Legislatures or of Parliament in case of Union Territories. The area which does not fulfill all the conditions laid down as necessary for the constitution of a municipality or it may also be created for newly developing towns or areas are known as Notified Area Committee. Except Notified Area, the councils of all these corporate bodies comprise of elected members of the public through adult franchise (citizen of 18 years and above) based on secret ballot. The notified area is governed by the state governments through a body nominated by it. Apart from overall planning, creation and maintenance of Civil Administration, the primary object of every urban local body is to provide certain civic amenities to the people.

The oldest municipality in the district is Barddhaman Municipality itself which was formed in 1865. In the year 1869 three more municipalities were formed, namely, Kalna, Katwa and Dainhat respectively. The Raniganj Municipality was established in the year 1876 and the Asansol Municipality (now Municipal Corporation) was constituted in the year 1896. The Durgapur Notified Area Authority (now Municipal Corporation) was constituted in 1962. Guskara Municipality was formed in the decade of the eighties. Kulti Municipality came into being as per Government Notification dated 08.09.93. Jamuria became a new municipality as per Government Notification dated 27.12.95. Memari also became a new municipality as per Government Notification dated 07.03.1997.

**(vi) Civil Administration :**

The Civil Administration of the district consists of the District Magistrate as the Principal Executive with 6 Sub-Divisional Officers being the Sub-Divisional heads and one Block Development Officer for each C.D. Block. Under the Police Administration, Superintendent of Police is the head of the district and under him there are 6 Sub-Divisional Police Officers with Inspector-in-charge/Officer-in-charge in each Police Station. At the district Head Quarter, District Judge is the head of the Judiciary. The Sub-Divisional Judicial Magistrate sits in the Courts at the Sub-Divisional level.



---

## **Analytical Note**

---



## Analytical Note

### Physical features :

#### (a) Location and Size :

Bardhaman district extends from 22°56' to 23°53' North Latitudes and from 86°48' to 88°25' East Longitudes. Lying within the Bardhaman division, the district is bounded on the north by Jharkhand, Birbhum and Murshidabad, on the east by Nadia, on the south by Hugli, Bankura and Puruliya and on the west by Jharkhand. The river Barakar forms the State boundary to the west, the river Ajay separates Birbhum and Jharkhand to the north with the exception of a portion of Katwa Sub-division, where a small portion lies to the north of Ajay. In shape the district resembles a hammer of which the handle consisting of the Asansol Sub-division is some 96 km. in length. The head is formed by the delta to the east lying between two great rivers which form the main boundaries and the greatest breadth here is 112 km. The eastern portion is a wide alluvial plain enclosed by the Ajay, the Bhagirathi and the Damodar river on the north-east and south. To the west the district narrows to a mere strip of rocky, undulating land, some 15 miles wide, lying between the Ajay and the Damoder rivers. The total length of the district from Barakar to the Bhagirathi river below Kalna is 208 km. Bardhaman district is the third in West Bengal in respect of its area in the State covering 7,024 sq. km. while it is the 3rd district in terms of its population which consists of 77,17,563 persons accounting for 8.4 per cent of the State's total population. Elevation of the district from the mean sea level is 296 metres.

#### (b) Physiography :

Considering the nature of general surface configuration, relief and drainage patterns, distribution of different types of soils, climatic condition, the formation of geology and forest tracks, West Bengal can be broadly classified into 6 micro regions and then further divided into 62 sub-micro regions. The districts of Bardhaman, Hugli, North Twenty Four Parganas, Haora and South Twenty Four Parganas including Kolkata form the proper delta. In view of land forms, the region is mostly flat and low lying area but has a small upland tract in the north-eastern side of Bardhaman district. The rivers Damodar, Barakar and the Ajay are flowing in the western side as main drains of Bardhaman district. The soils of this region are sandy clay, silt and sandy loam. In this area many types of vegetables, fruits, pulses, coconuts and dates are grown. The region has several urban centres and has a high density of population and is prosperous.

Topographically the district is divided into the following sub-micro regions :

**(1) Ajay-Damodar-Barakar Tract :** The region covers the western portion of the district. It is sort of an extended portion of the hill ranges of Central India and Chhotanagpur plateau in the north. It is characterised by the narrow strip of rocky and undulating land with laterite soils between the Ajay river on the north and the Damodar river on the south, with the Barakar as a river boundary line on the west. The highland range rises at places to over 60 metres and runs to the south of the Ajay river. The general slope is from north-west to south-east. Most of the streams of the region fall into the Damodar river which flows towards the south-east direction. The laterite soil mostly occurs in the region. The land surface is generally covered with red loamy clay and sand. There is no big forest except some areas which are covered with *Sal* and other small scattered trees. The C.D. Blocks which fall in this region are Salanpur, Asansol, Barabani, Jamuria, Raniganj, Ondal and Faridpur-Durgapur.

**2) Kanksa-Ketugram Plain :** The region occupies the northern portion of the district. This part is also a narrow strip of land lying entirely along the river Ajay, which makes river boundary with Birbhum district. The general slope is from west to east as evident by the flow of the river Ajay. The region is a plain area and influenced by the flow of the Ajay river. The river beds are sandy and the banks are very low. Soil is alluvial of recent formation. The shallow black, brown and alluvial soils occur in the central and

western parts whereas red loamy and red sandy, brown alluvial soils are found in the northern part of the region. The C.D. Blocks Faridpur-Durgapur, Kanksa, Ausgram-I, Ausgram-II, Bhatar, Mangolkote, Ketugram-I and Ketugram-II fall in this region.

**3) Barddhaman Plain :** The region covers the central plain area of the district. This area is surrounded by Bhagirathi river on the east, the Ajay river on the north-west and the Damodar river on the west and south. Old river channels and small creeks which can be found in the region are almost dry during the dry season. The region is generally sloping towards south-east. The Banka and the Khari rivers are flowing eastward and finally they fall into the Bhagirathi river. Barddhaman Plain is sometimes subjected to heavy floods during rainy season because of the rivers that surround it. The region has recent alluvial soils. Soils are shallow black, brown and hydromorphic and coastal in character. There is no forest and low line areas are extremely cultivated. The C.D. Blocks in this region are Ausgram-I, Ausgram-II, Galsi-I, Galsi-II, Jamalpur, Memari-I, Memari-II, Barddhaman-I, Barddhaman-II, Bhatar, Mangalkote, Katwa-I, Katwa-II, Manteswar, Purbasthali-I, Purbasthali-II, Kalna-I and Kalna-II.

**4) Bhagirathi Basin :** The region is extending entirely along the basin of the Bhagirathi river. The whole eastern boundary of the region is formed by the Bhagirathi river. The region is much characterised by the course of the Bhagirathi river and its tributaries. The Khari, the Ajay and other streams fall into the Bhagirathi river which flows from north to south. Many swamps and other waterlogged areas are present in the region due to the oscillation of the river and overflow of the tributaries. The soils are shallow black, hydromorphic coastal and alluvial. The soil consists of silt deposits and is fertile. The C.D. Blocks of Ketugram-II, Katwa-I, Katwa-II, Purbasthali-I, Purbasthali-II, Kalna-I and Kalna-II fall in this region.

**5) Khandaghosh Plain :** The region lies on the south-western portion of the district. It is an alluvial plain area bounded by the Damodar river on the north-east, on the west by the Bankura district and on the south by the Hugli district. The general slope is from west to south-east as is evident by the flow of the river Damodar. The bed of Damodar is higher than the surrounding areas and the right bank is protected by embankments against the floods in portions to the south of the Damodar river. The region has alluvial soils of recent formation. The shallow black, brown soil consists of sandy loam and silt deposits in the south-eastern parts. The C.D. Blocks falling in this region are Galsi-I, Galsi-II, Khandaghosh, Raina-I, Raina-II and Jamalpur.

### **(c) Flora & Fauna :**

The Forests in Barddhaman is categorised as the tropical dry deciduous type where the principal flora include *Shorea robusta*, *Anogeissus latifolia*, *Boswellia serrata*, *Terminalia belerica*, *T. tomentosa* etc.

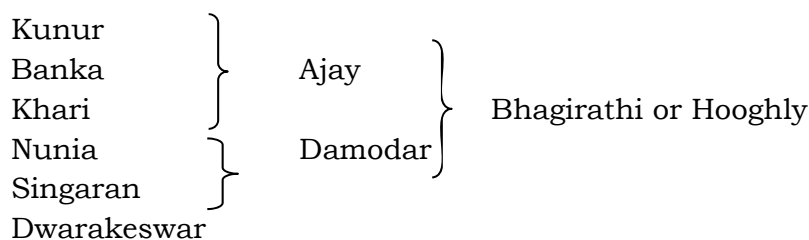
The flora of the district comprises of trees such as Silk Cotton (*Simul*), *Neem*, Emblic Myrobalan (*Amlaki*), Coconut (*Narikel*), Dates (*Khejur*), Palmira (*Tal*), Banyan (*Bot*), *Peepul*/Holy Fig (*Asvattha*), *Palas*, *Krishnachuda*, Mango (*Aam*) and shrubby species such as Ashsheada, Onion (*Pianj*), Garlic (*Lasun*), Night Queen (*Rajanigandha*), Ghentu or Bhat, Red Amaranth (*Kurabaka*), *Gulanacha*, Holy Basil (*Tulsi*), Shiora and Fig (*Dumur*) etc. The upland of the Asansol Sub-division is covered with *Sal*, *Mohua*, Bamboo (*Bans*), *Shireesh*, *Arka*, *Kend*, and *Arjun*. The common aquatic and marsh weeds found in the *jhils* and swamps are *Kush*, *Bena*, Pond-weed, *Kesar-dam*, *Jhangi*, *Pana*, Water hyacinth etc. An interesting feature of the flora of the district is the fact that a few species which are characteristic of Punjab and Rajasthan area have managed to find their way through Bundelkhand and Bihar thus far to the east and found to be grown in the district and a few species equally characteristic of Coromondal have also succeeded in spreading through the deltaic plains of Odisha and Medinipur thus far to the north and found to be grown in the district.



The wild animals of the district once comprised of Leopard, Wolf, *Hyaena*, Jackal, Tiger etc. but today they are not common. Wild Pigs are numerous in the district and do considerable damage to the crops. Monkeys are in plenty including the popular variety called Hanuman. Poisonous snakes are very common and include several kinds of Cobra. Snipes are common in the rice fields. Birds include Grey and Black Partridges, Pea-fowl and Jungle fowl. On the Damodar river and in the marshes and *jhils* (big ponds) Goose, Duck and Teal are found in fair numbers. The other common birds are Crow, Red-whiskered *Bulbul*, Red-spotted Bluethroat, Brown-backed Robin, *Shama*, Tailor bird, *Mayna*, *Munia*, Sparrow, Woodpecker, Cuckoo, *Nilkantha*, *Koel*, Parakeet, Kingfisher, Hornbill, Owllet, Vulture, Falcon, small spotted Eagle, Hawk, various types of Pigeon and Dove, Stork and Heron etc. *Rohu*, *Mrigel*, *Katla*, *Kharke Bata*, *Bhangan Bata*, *Bagda Chingri* (Shrimps), *Maurala*, *Pabda*, *Tengra*, *Chela*, *Punti*, *Boal*, *Galda Chingri* (Lobstar), *Vacha*, *Chital*, *Pholoi* etc. are the principal catches from the rivers of the district.

**(d) Drainage :**

The highly fertile soil of this region owes much to the major rivers and their tributaries flowing through the land. The state of West Bengal falls under three major river basins the Brahmaputra Basin, the Ganga Basin and the Subarnarekha Basin. Bardhaman region is a part of the Ganga Basin. The main rivers surrounding the district are the Bhagirathi or Hooghly in the east, the Ajay and its tributaries in the north and the Dwarakeswar-Damodar and its branches in the south and west. The Bhagirathi or Hooghly river ultimately receives all the drainage of the district as shown below :



**The Ajay :** The Ajay rises in the Munger district of Bihar. It is a torrential stream and floods quickly. The bed is sandy and the banks are low. Owing to extensive soil erosion in its upper reaches, the Ajay carries down enormous load of coarse sand making the agricultural land infertile. Formerly the river was the only route through the dense forest that once covered this part of Bengal and its importance is evidenced by the line of forts found along its banks. The river turns east-southeast a few miles east of Chittaranjan to describe the district boundary between Jharkhand and Barddhaman (West Bengal). The Birbhum-Barddhaman boundary runs through the centre of the stream till the Ajay enters Katwa. It flows east in a meandering channel thus forming the boundaries between C.D. Blocks of Mangalkot – Ketugram-I, Mangalkot – Ketugram-II and Ketugram-II – Katwa-I until it joins the Bhagirathi river above Katwa-I C.D. Block. The Tumuni and the Kunur are the two largest tributaries of the Ajay river in the district.

**The Damodar :** The Damodar is one of the most important rivers in eastern India. The length of the river is 592 km. out of which 44 per cent is in West Bengal. The Damodar river rises near the Lohardaga town in the Palamau district of Jharkhand in India and runs from north-west to south-east along the western part of Barddhaman and flows to the estuary of the Hooghly river. In local dialect damu means water and da means holy. The waters of the river are considered sacred by the Santhals of the region.

Flowing from its origin the river first touches the Barddhaman district near Dishergarh, at its junction with the Barakar river which is also its tributary. It then flows in a south-easterly direction through Raniganj and Ondal, forming the boundary between the districts of Barddhaman and Bankura for about 72 km. and enters the district near Khandaghosh. The river here takes a sharp turn to the north-east and after passing close to the town of Barddhaman (nearly 24 km.) turns to south. Here on its right bank, a number of spill channels locally called *hanas* can be found. The *hanas* fall into the Dab

Khal and its branches and they pass across a shallow depression that runs parallel to the main river. It eventually leaves the district near Jamalpur but before leaving, it goes into the Mundeswari distributary that is now the main channel of the Damodar.

The devastating floods caused by the river are a matter of the past. Instead the water resources have now been effectively utilised. The place where the Damodar and the Barakar rivers converge, two reservoirs have been constructed by the Damodar Valley Corporation for control of flood, irrigation and power generation. The Tilaiya Dam was built in 1953 and Konar Dam in 1955. On entering the alluvial terrain the Damodar attains its maximum width and has been controlled at Durgapur by a barrage.

**The Bhagirathi :** The word Bhagirathi comes from Bhagirath another name for Lord Shiva. The river enters Bardhaman district from Murshidabad district. Then it flows southwards as far as Kalna where it is joined by the Ajay river. After flowing a little distance, it receives the Khari and continues its southward course. There are many long loops of dead channels along the western bank left by the Bhagirathi. The banks of the river are generally low and their beds are sandy.

Apart from these four main rivers, there are some beheaded streams in Bardhaman viz. Khari, Banka, Behula and Gangur – important in the physical history of the district. It is not properly known whether these streams were parts of previously used channels of Damodar or, its upper deltaic distributaries now severed from the main channel. But it is certain that formerly they had huge catchment areas in the Chhotanagpur plateau, though now mere collectors of water from paddy fields. The Khari now rises in a furrow north of Mankar and after crossing the Damodar Branch Canal runs parallel to the Eastern Railways' main line. The Banka rises in paddy fields just east of Gopalpur, quite near the Damodar. After passing through Bardhaman town the Banka crosses National Highway 2 and the rail line and flows north of them parallel to the Chanda Nala which rises from north of Bardhaman. The source of the Behula (north of Rasulpur railway station) is within one kilometre from the point where the Banka changes its direction from east to north-east. The Gangur takes off from the Eden Canal south of Rasulpur and flows east across Memari.

#### **Main water features such as tank, lake reservoir etc. :**

Bardhaman has adequate water resources in the form of rivers, tanks, ponds and groundwater. Though they are not evenly distributed, constructions of hydel projects have ensured that water is available even in relatively dry areas. Within the Damodar Valley region of Bardhaman (excluding Asansol) alone there are about 17,000 tanks and the tank-irrigated area was approximately 90,000 acres. Asansol Sub-division does not get any benefit from the major irrigation projects of the district and mainly depends on tanks. In the eastern parts, numerous tanks can be found and they are the mainstay of the highland and double-cropped areas.

The Durgapur Barrage and the Maithan Dam have formed two large reservoirs at the south-western and western periphery of the district. The Durgapur Barrage is 692.2 meters long, formed of 25 bays and 5 under-sluices each of 18.3 meters span. Burnpur, Raniganj and Durgapur receive their supply of water from this reservoir. The Maithan Dam is a composite structure of concrete and earth. The maximum height of the main earth dam is 49.4 meters and that of the concrete dam is about 45 meters above diversion channel and 56.4 meters above the lowest foundation. It has a total generating capacity of 60,000 kw. with 3 units of 20,000 kw. each. Rupnarayanpur and Chittaranjan now stand on the fringe of this vast reservoir and draws water and hydel power from it. Besides these two main reservoirs, numerous artificial reservoirs can be found in the coal mine areas. The most important of them are situated along the tributaries of the Nonia *Khal* (small stream) and the Singaran *Nala* (small stream). The Purbasthali swamps formed by the changing course of the Bhagirathi river and waterlogged abandoned channels of the river and its tributaries is one of the most important depressions of the district where the migratory birds now come in season. The other is the marshes between the Khari and the

Banka and *bils* on the fringe of the Damodar embankments. Ox-bow lakes also occur along the Ajay river. The Baruli *Bil* occurs to the east of Kanksa-Ilambazar road. There are numerous water bodies of similar origin. Some of these have provided irrigation water for developing pisciculture.

There are five springs in the district. The three most prominent of them are (a) on the right bank of the Nonia *Khal* near Asansol (b) on the right bank of the Ajay river near Pandabeswar in Ondal and (c) on the right bank of the Tumuni. In the extreme west surface water is not readily available and the inhabitants resort to extraction of groundwater through dug wells. Dug wells are generally shallow and go dry and retain scanty water during the summer. As such the area suffers from general scarcity of water. Of late, irrigation by deep tube wells has become popular.

#### **(e) Climate :**

The climate of this district is tropical, weather is hot and humid. The eastern part of the district has less extreme climate compared to the western part. In the Asansol-Durgapur belt there is marked difference between the winter and the summer temperatures. The average summer temperature is 30<sup>o</sup> Celsius and average winter temperature is 14<sup>o</sup> Celsius.

The hottest month in Bardhaman district is May and the coldest month is January. Through the following two tables we can see the maximum and minimum temperature in degree Celsius and the average rainfall in millimeter of the district in the preceding 5 years

<u>Year</u>	<u>Maximum</u>	<u>Minimum</u>
2007	40 <sup>o</sup> C	9 <sup>o</sup> C
2008	41 <sup>o</sup> C	8 <sup>o</sup> C
2009	43 <sup>o</sup> C	9 <sup>o</sup> C
2010	45 <sup>o</sup> C	9 <sup>o</sup> C
2011	39 <sup>o</sup> C	7 <sup>o</sup> C

(Source : District Statistical Hand Book, Bardhaman, 2010-11)

In the monsoon season from June to September monsoon winds blow from the south-east and south-west. During the post-monsoon season the weather is fine except for early morning ground mists. During winter, i.e. from December to February the winds are mainly northerly or north-westerly and the clear or patchily clouded sky invigorates light surface wind (occasionally gusty in the afternoons). Temperatures are fairly cool between winter and spring. Welcome north winds start blowing in the mornings while the evenings are pleasant with the south breeze.

<u>Year</u>	<u>Annual Rainfall (in mm.)</u>
2007	1831
2008	1557
2009	1229
2010	856
2011	1322

(Source : District Statistical Hand Book, Bardhaman, 2010-11)

The average annual rainfall in the district is about 1400 mm. The rainfall during the monsoon months (June to September) constitutes 75 per cent of the annual rainfall. On an average there are 70 rainy days in a year. The most prominent special weather phenomena of the district are the Nor'westers, the Bengali equivalent of which is *Kalbaisakhi*. Most of them strike with speed of 65 to 100 km. per hour. Rainfall ranging from 10mm. to 50mm. at times and a consequent fall of temperature has been observed. *Kalbaisakhis* generally burst during afternoon and dusk.

## (f) Natural Economic Resources :

**(i) Forestry :** About 4 per cent of the total area of the district is under forest area. The district has about 212 sq. km. of land under forest area. Out of the Total Forest Area, 192 sq. km. of land is under Protected Forests and 3 sq. km. of land is under Reserved Forests. By classification Reserved Area is an area notified under the provisions of Indian Forest Act, 1927 having full degree of protection. In Reserved Forests all activities are prohibited unless specifically permitted (Section 20 of IFA, 1927) A Protected Forest is an area notified under the provisions of the Indian Forest Act having limited degree of protection. In Protected Forest all activities are permitted unless prohibited. The ownership status of such forests varies from state to state.

According to Divisional Forest Return in 2010-2011, principal produce includes pulpwood (production figure 3737 thousand cubic metre) and fuel (production figure 1616 thousand cubic metre). The total revenue earned by the Government from forest resources in 2010-2011 was Rs. 18,254,000/- against an expenditure of Rs. 12,468,000/-.

### Out-turn of Forest Produce, Revenue and Expenditure of Forest Department in Barddhaman District

Item (1)	Unit (2)	2006-07 (3)	2007-08 (4)	2008-09 (5)	2009-10 (6)	2010-11 (7)
1. Forest Produce						
Timber	thousand cu. metre	1,099.20	1,194.57	832.50	774.36	507.24
Fuel	"	9,638.90	4,244.45	4,701.74	4,652.49	1,616.34
Pulpwood	"	8,171.78	5,254.33	7,076.81	4,453.26	3,737.00
Pole	Number	28144	6099	9771	9573	5486
2. Revenue & Expenditure						
Revenue	Rs. in thousands	13271.57	12675.10	24419.72	14107.54	18254.19
Expenditure	"	28656.31	65316.06	86633.51	104857.32	12468.85

(Source : District Statistical Hand Book, Barddhaman 2010-11)

**(ii) Minerals & Mining :** The principal mineral resources of the district are concentrated in the Asansol Sub-division which include coal (non-coking but blendable) and a kind of inferior Iron-ore. Besides coal and iron, important minerals found in the district are fire clay, Raniganj clay silica, building materials, lime-stone, apatite, laterite etc. The Proved Coal reserves in Raniganj are 12,311 million tonnes as per Coal Directory of India, 2011-12. Extraction of coal is the major economic activity of the Sub-division; coal alone accounted for 98 per cent of the value of mineral production in the State during the year under review. The production of coal in 2010-2011 was around 152 lakh tonnes in the district. High grade bituminous coal is mined in Dishergarh, Kulti, Barakar, Ghusik and Karjora.

As a source of fuel, it continues to hold its importance even in this nuclear age. Major industries like the railways, power, paper, cement and textiles consume millions of tons of coal every year.

An alternative to Natural Gas, Coal Bed Methane (CBD) reserves in West Bengal is estimated as 1.64 million cubic feet.

White and cream coloured tertiary clays occur within the Durgapur beds near Durgapur. Fire-clay occurs above, below and within the coal seams, sometimes maintaining constant thickness over a wide area in the Raniganj coalfields. West Bengal ranks next to Bihar in fire-clay production and the majority is sourced from Raniganj region.

China clay is also produced in Barddhaman. Iron-ores also occur in some areas (laterite ores in eastern part of the Raniganj coalfield) but are not of much economic value for commercial exploitation at present.

**(iii) Soil & Cropping Pattern :** Cropping pattern is defined as the combination of agricultural crops that are grown in a particular geographical area. The selection of crops and their varieties is made depending on the soil and rainfall situation in the rained area and/or irrigation facilities therein. Apart from agro-climatic conditions the selection of

crop depends on institutional reasons like Governmental policy like providing incentives, supporting prices etc. Own consideration is the third most important factor.

Cropping Pattern can be viewed either in terms of the area allocated for each crop, or, by the production composition in value terms for any specific area. The cropping pattern gradually changes over time with the development of agriculture.

A comparative study of the proportion of area allocated to the major crops in the years 1991-92 and 2010-11 shows that rice was and remains the predominant crop in the region although there has been a shift in its variety from *Aman* and *Aus* to *Boro*. Oilseeds which occupied the second position in 1991-1992 have been replaced by Potato. It is now in the third position.

#### Rank wise comparison of the Area under Principal Crops in the Bardhaman District

Crop	Rank in 1991-92	2010-2011
Rice	1	1
Total Oilseeds	2	3
Jute	3	4
Potato	4	2
Wheat	5	7
Total Pulses	6	5
Maize	7	8
Sugarcane	8	6

(Source : District Statistical Hand Book, Bardhaman, 2010-11)

Notable from the analysis of cropping patterns from 1991-1992 to 2010-2011 was that, the area dedicated to potato crop rose from 4th position in 1991-92 to 2nd position in 2010-2011. This along with its high yield rate has resulted in sustained high production of the crop. This on one hand has brought its wholesale and retail prices down but on the other hand, the continuous fall in prices is also leading to potato growers suffering considerable losses. This eventually may again cause farmers to shift away from potato to other crops.

**(iv) Land & Land-use Pattern :** Bardhaman district comprises of very good fertile soil suitable for agricultural operation. Hence the major part of land in the district is under Net sown area or cultivated area. The type of Land and the Land Use Pattern is summarised in Table below.

#### Classification of Land Utilisation Statistics in Bardhaman District

(Area in thousand hectares)

Year	Forest Area	Area under Non-agricultural use	Barren & Unculturable land	Permanent pastures & other grazing land	Land under misc. tree groves not included in Net area sown	Culturable waste land	Fallow land other than current fallow	Current fallow	Net area sown
(1)	(2)	(3)	(4)	(5)	(6)	(7)	(8)	(9)	(10)
2006-07	21.17	200.89	0.82	0.65	0.81	6.92	1.96	7.04	458.51
2007-08	21.17	206.02	1.04	0.31	1.24	7.58	1.96	7.40	452.04
2008-09	21.17	207.77	1.72	0.32	1.38	5.92	1.14	6.95	452.39
2009-10	21.16	208.53	1.37	0.22	1.42	5.60	1.37	4.98	454.11
2010-11	21.16	211.56	0.86	0.26	1.99	4.88	1.24	4.35	452.46

(Source : District Statistical Hand Book, Bardhaman, 2010-11)

**(v) Tenancy :** The State Government is the owner of the all estate land since the enactment of West Bengal Estate Acquisition Act, 1948. But in case of Agricultural Land the tenancy is contractual with the owner. After the land reform measures taken up by the State Government there is no intermediary system of tenancy in the district.

## Distribution of Operational Holdings Over Size-Classes

(Area in hectares)

S I Z E - C L A S S

Year	Marginal		Small		Semi-medium		Medium		Large		Total		Average size of Holdings (hect.)
	No. of Holdings	Area of Holdings	No. of Holdings	Area of Holdings	No. of Holdings	Area of Holdings	No. of Holdings	Area of Holdings	No. of Holdings	Area of Holdings	No. of Holdings	Area of Holdings	
(1)	(2)	(3)	(4)	(5)	(6)	(7)	(8)	(9)	(10)	(11)	(12)	(13)	(14)
2000-01	325565	191610	88410	149896	32015	92627	6817	36993	60	992	452867	472118	1.04
2005-06	343359	196271	89543	154220	31761	92275	5377	27152	81	1500	470121	471418	1.00

**Note :** Marginal = Below 1.0 hectare  
 Small = 1.0 hectare and above but less than 2.0 hectares  
 Semi-medium = 2.0 hectares and above but less than 4.0 hectares  
 Medium = 4.0 hectares and above but less than 10.0 hectares  
 Large = 10.0 hectares and above. It includes mostly institutional holdings

As per 2005-06 account in the District Statistical Hand Book, in terms of Operational Land Holding, more than 41.63 per cent of land falls under the Marginal Size Class of Holding (below 1.0 acre), 32.7 per cent fall under Small Size Class of Holding (1 hectare and above) and 3 per cent falls under Large/Big Size Class of Holding (10 hectares and above).

### Area of Vested Agricultural Land Distributed and Number of Beneficiaries in Bardhaman District

Up to	Area of land distributed (hectare)	Number of beneficiaries			
		Scheduled Castes	Scheduled Tribes	Others	Total
(1)	(2)	(3)	(4)	(5)	(6)
30-11-2007	25000	91043	43203	80943	215189
30-11-2008	25157	91368	43334	81512	216214
30-11-2009	25176	91378	43880	81592	216850
30-11-2010	25297	93342	43945	83052	220339
30-11-2011	25361	94657	44189	84038	222884

(Source : District Statistical Hand Book, Bardhaman, 2010-11)

**(vi) Agriculture :** Owing to its favourable soil, climatic conditions and present irrigation facilities, the district is a highly fertile and cultivated land and is sometimes called the Rice Bowl of West Bengal.

In the year 2010-2011, the Area under cultivation for rice was 562.9 thousand hectares, for potato 53.0 thousand hectares, for total oilseeds (mustard, rapeseed & others) 39.5 thousand hectares and for jute 12.6 thousand hectares. Other principal crops listed are pulses having 3.2 thousand hectares, mesta (fibre) 0.2 thousand hectares, sugarcane 1.2 thousand hectares. Ginger and dry chillies are also principal crops. Out of total rice varieties viz. *Aus*, *Aman* and *Boro*, the latter two have the majority area.

### Area under Principal Crops in Bardhaman District

Crops	(in thousand hectares)				
	2006-07	2007-08	2008-09	2009-10	2010-11
(1)	(2)	(3)	(4)	(5)	(6)
<b>Food Grains :</b>					
1. Rice	642.8	635.8	666.5	672.5	562.9
Aus	13.5	17.6	15.4	12.1	9.3
Aman	419.5	414.5	417.4	429.7	364.1
Boro	209.8	203.7	233.7	230.7	189.5
2. Wheat	2.6	2.2	2.0	1.6	1.1
3. Barley	---	---	---	---	---
4. Maize	0.3	0.3	0.5	0.4	0.3
5. Other Cereals	---	---	---	---	---
<b>Total Cereals</b>	<b>645.7</b>	<b>638.3</b>	<b>669.0</b>	<b>674.5</b>	<b>564.3</b>
6. Gram	0.4	0.1	0.1	0.1	0.1
7. Tur	-	#	-	#	#
8. Other Pulses	3.0	1.4	2.7	1.8	3.1
<b>Total Pulses</b>	<b>3.4</b>	<b>1.5</b>	<b>2.8</b>	<b>1.9</b>	<b>3.2</b>
<b>Total Foodgrains</b>	<b>649.1</b>	<b>639.8</b>	<b>671.8</b>	<b>676.4</b>	<b>567.5</b>
<b>Oil Seeds :</b>					
1. Rapeseed & Mustard	28.9	25.6	27.1	25.2	20.3

2.	Linseed	#	#	0.2	#	#
3.	Other Oil Seeds	27.6	25.0	22.5	21.2	19.2
	<b>Total Oil Seeds</b>	<b>56.5</b>	<b>50.6</b>	<b>49.8</b>	<b>46.4</b>	<b>39.5</b>
	<b>Fibres :</b>					
1.	Jute	13.8	11.1	10.8	12.7	12.6
2.	Mesta	#	-	#	#	0.2
3.	Other Fibres	0.3	#	0.3	0.1	3
	<b>Total Fibres</b>	<b>14.1</b>	<b>11.1</b>	<b>11.1</b>	<b>12.8</b>	<b>15.8</b>
	<b>Miscellaneous crops :</b>					
1.	Sugarcane	2.8	0.8	0.6	1.1	1.2
2.	Potato	59.4	54.4	55.7	55.2	53.0
3.	Tobacco	---	---	---	---	---
4.	Tea	---	---	---	---	---
5.	Chillies (dry)	2.5	2.5	2.4	2.4	2.4
6.	Ginger	0.2	0.2	0.2	0.2	0.2
	<b>Total Miscellaneous Crops</b>	<b>64.9</b>	<b>57.9</b>	<b>58.9</b>	<b>58.9</b>	<b>56.8</b>

# less than 50 hectares

(Source : District Statistical Hand Book, Bardhaman, 2010-11)

A comparison of the production figures of Principal Crops from 2006-2007 to 2010-2011 is given below :

### Production of Principal Crops in Bardhaman District

(in thousand tonnes)

Crops	2006-07	2007-08	2008-09	2009-10	2010-11	
(1)	(2)	(3)	(4)	(5)	(6)	
<b>Food Grains :</b>						
1.	Rice	1967.0	1858.6	1876.2	2051.2	1665.9
	Aus	43.7	51.9	44.5	35.1	26.4
	Aman	1201.3	1126.7	1170.2	1271.9	1053.6
	Boro	722.0	680.0	661.5	744.2	585.9
2.	Wheat	5.8	6.0	4.7	3.9	2.3
3.	Barley	---	---	---	---	---
4.	Maize	0.8	0.9	1.1	0.9	0.8
5.	Other Cereals	0.5	0.5	0.1	0.4	0.1
	<b>Total Cereals</b>	<b>1973.6</b>	<b>1865.5</b>	<b>1882.0</b>	<b>2056.0</b>	<b>1669.0</b>
6.	Gram	0.2	0.1	0.1	\$	0.1
7.	Tur	---	\$	---	\$	\$
8.	Other Pulses	1.2	0.7	1.4	1.5	3.1
	<b>Total Pulses</b>	<b>1.4</b>	<b>0.8</b>	<b>1.5</b>	<b>1.5</b>	<b>3.2</b>
	<b>Total Foodgrains</b>	<b>1975.0</b>	<b>1866.3</b>	<b>1883.5</b>	<b>2057.5</b>	<b>1672.2</b>
<b>Oil Seeds :</b>						
1.	Rapeseed & Mustard	21.3	21.8	19.9	24.1	20.1
2.	Linseed	\$	\$	\$	\$	\$
3.	Other Oil seeds	25.4	21.0	14.0	17.7	17.5
	<b>Total Oil seeds</b>	<b>46.7</b>	<b>42.8</b>	<b>33.9</b>	<b>41.8</b>	<b>37.6</b>
<b>Fibres : *</b>						
1.	Jute	229.6	157.2	167.6	219.2	265.7
2.	Mesta	0.1	---	0.1	0.1	\$
3.	Other Fibres	1.1	\$	0.5	0.3	0.2
	<b>Total Fibres</b>	<b>230.8</b>	<b>157.2</b>	<b>168.2</b>	<b>219.6</b>	<b>265.9</b>
<b>Miscellaneous crops :</b>						
1.	Sugarcane	227.3	56.2	47.2	86.5	113.4
2.	Potato	845.5	1332.9	495.8	2268.2	1997.1
3.	Tobacco	---	---	---	---	---
4.	Tea	---	---	---	---	---
5.	Chillies (dry)	3.6	3.6	3.6	3.5	3.6
6.	Ginger	0.3	0.3	0.3	0.3	0.3
	<b>Total Miscellaneous crops</b>	<b>1076.7</b>	<b>1393.0</b>	<b>546.9</b>	<b>2358.5</b>	<b>2114.4</b>

\* In 1,000 bales of 180 kg. Each \$ Less than 50 tonnes

(Source : District Statistical Hand Book, Bardhaman, 2010-11)

Production figures for the same year show the production of rice at 1665.9 thousand tonnes, of which *Aman* was 1053.6 thousand tonnes, *Boro* 585.9 thousand tonnes. Among others, total pulses produced was 3.2 thousand tonnes, total oilseeds was 37.6 thousand tonnes, Total fibers (99 per cent jute) was 265.9 thousand bales (of 180 kg. each), potato was 1997.1 thousand tonnes, dry chillies was 3.6 thousand tonnes and ginger 0.3 thousand tonnes.

From both the aspects of area and production figures reveal that the cropping pattern is increasingly dominated by potato, rice, in particular and oilseeds (including rapeseed and mustard). The crops are either HYV (*boro*) or cash crops and hence are more remunerative over other crops. The oilseeds have another advantage. Besides being remunerative, they also require less irrigation which makes them ideal for cultivation in

the areas of less rainfall or irrigation. Pulses as a whole, have lost both in terms of acreage and production.

**(vii) Irrigation :** The major Irrigation Projects in the district are the Mayurakshi Project (which mainly serves the Birbhum district and also irrigates a vast tract of arable land of Ketugram Police Station of Barddhaman district) and the Damodar Valley Corporation. Apart from these, several small and minor irrigation schemes were implemented in the district in recent years. Lift Irrigation and tubewells are also installed for water the field under crop.

According to the report of Water Investigation and Development Department, Govt. of West Bengal, the Damodar Irrigation Circle and Department of Land and Land Revenue, Government of West Bengal, out of a Net Cropped Area of 458.5 thousand hectares, the area irrigated by the Government Canals is 245.63 thousand hectares, that irrigated by High Capacity Deep Tube Well is 7.82 thousand hectares, that irrigated by Middle Capacity Deep Tube Well is 0.75 thousand hectares, that by Low Capacity Deep Tube Well is 11.78 thousand hectares and 12.0 thousand hectares is irrigated by River Lift Irrigation.

#### Area Irrigated by Different Sources in Barddhaman District

(in thousand hectares)

Year	Area irrigated by									Total
	Govt. Canal	Tank	HDTW	MDTW	LDTW	STW	RLI	ODW	Others	
(1)	(2)	(3)	(4)	(5)	(6)	(7)	(8)	(9)	(10)	(11)
2006-07	296.00	---	19.75	2.25	1.74	0.12	11.79	---	---	331.65
2007-08	308.51	---	18.37	0.79	2.76	---	11.54	---	---	341.97
2008-09	279.39	---	20.87	0.82	1.23	0.08	11.19	---	---	313.58
2009-10	294.46	---	6.70	0.75	11.59	---	11.77	---	---	325.27
2010-11	245.63	---	7.82	0.75	11.78	---	12.00	---	---	277.98

\* Irrigation suffered due to severe drought situation

(Source : District Statistical Hand Book, Barddhaman, 2010-11)

HDTW = High Capacity Deep Tubewell  
 MDTW = Middle Capacity Deep Tubewell  
 LDTW = Low Capacity Deep Tubewell  
 STW = Shallow Tubewell  
 RLI = River Lift Irrigation  
 ODW = Open Dug Well

#### Sources of Irrigation in Barddhaman District

(in number)

Year	Tank	HDTW	MDTW	LDTW	STW	RLI	ODW	Others
(1)	(2)	(3)	(4)	(5)	(6)	(7)	(8)	(9)
2006-07	---	431	33	342	28	282	---	---
2007-08	---	433	33	548	-	282	---	---
2008-09	---	417	31	324	28	282	---	---
2009-10	---	179	31	260	---	282	---	---
2010-11	---	177	34	267	---	281	---	---

(Source : District Statistical Hand Book, Barddhaman, 2010-11)

HDTW = High Capacity Deep Tubewell  
 MDTW = Middle Capacity Deep Tubewell  
 LDTW = Low Capacity Deep Tubewell  
 STW = Shallow Tubewell  
 RLI = River Lift Irrigation  
 ODW = Open Dug Well

**(viii) Animal Husbandry :** Like other districts of West Bengal, Barddhaman district has also got a very good amount of cattle, buffaloes and goats. As per Cattle Census Report, West Bengal and Livestock Census Report, in 2007, out of a total livestock of 37,01,705 numbers, total cattle (cows, bulls, young stock) was 17,30,618 numbers. The number of buffaloes was 1,20,359 and Others (sheep, goat, pigs etc.) was 1,66,227. Apart from Live Stock, the figure for Poultry was 64,29,429 numbers.



<b>Live-stock and Poultry in Barddhaman District</b> (in number)					
Category	1989	1994	1997	2003	2007
(1)	(2)	(3)	(4)	(5)	(6)
<b>Cattle :</b>					
Cows	638986	603580	621249	671144	684336
Bulls and Bullocks	358980	327870	337606	230828	259297
Young Stock	664308	673625	693392	753932	786985
<b>Total Cattle :</b>	<b>1662274</b>	<b>1605075</b>	<b>1652247</b>	<b>1655904</b>	<b>1730618</b>
<b>Buffaloes :</b>					
Cows	26487	38002	38483	35527	44510
Bulls and Bullocks	84607	67395	68247	64655	75849
Young Stock	21248	23351	23646	27357	---
<b>Total Buffaloes :</b>	<b>132342</b>	<b>128748</b>	<b>130376</b>	<b>127539</b>	<b>120359</b>
Sheep	124905	128883	128946	140873	175669
Goats	876496	998734	1107080	1127184	1408200
Horses and Ponies	1313	615	618	1294	701
Pigs	153911	127620	137624	120994	99931
Other Live-stock	---	---	---	156124	166227
<b>Total Live-stock :</b>	<b>2951241</b>	<b>2989675</b>	<b>3156891</b>	<b>3329912</b>	<b>3701705</b>
<b>Poultry :</b>					
Fowls	1626747	2048458	2240628	3141669	4624236
Ducks	1046316	1492794	1689204	1835094	1778834
Others	3083	2567	1322	27981	26359
<b>Total Poultry :</b>	<b>2676146</b>	<b>3543819</b>	<b>3931154</b>	<b>5004744</b>	<b>6429429</b>

(Source : District Statistical Hand Book, Barddhaman, 2010-11)

**(ix) Fishery :** The Bhagirathi, the Damodar and the internal rivers and channels are the sources of a variety of fresh water fishes in the district. The considerable portion of the supply is also obtained from the numerous tanks in the eastern part of the district. The types of fish available in the district are - ruhi, katla, mrigel, kalbose, ilsa (hilsa), chital, boal, tangra, punti, mourala, chela, bata, sal, sol, lata, koi, chanda, magur, pabda, rita etc. According to the Directorate of Fisheries, Barddhaman, a Net Area of 24,754 hectares is dedicated to pisciculture. The number of persons engaged in the profession was 1,47,023. The annual production was around 1,06,71,900 quintals.

**Particulars of Fisheries in the C.D. Blocks of Barddhaman District for the year 2010-11**

Sl. No.	Name of the C.D. Block	No. of Govt. Schemes operated	Expenditure ('000 Rs.)	Assistance to needy fishermen ('000 Rs.)	Net area available for pisciculture (hect.)	Net area under effective pisciculture (hect.)	No. of persons engaged in the profession	Approx. annual production (qtl.)
(1)	(2)	(3)	(4)	(5)	(6)	(7)	(8)	(9)
1	Salanpur	3	630	18	391	270	1890	99000
2	Barabani	6	791	124	1071	772	1312	275100
3	Raniganj	4	91	54	291	269	2079	100000
4	Jamura	5	315	43	705	560	1103	204000
5	Galsi-I	5	904	54	1005	850	3680	410200
6	Andal	3	67	18	719	508	2100	20000
7	Faridpur-Durgapur	9	778	125	1534	1074	3102	370000
8	Pandabeswar	5	508	64	338	70	998	390000
9	Kanksa	7	313	82	1095	880	5292	363000
10	Burdwan-I	7	1108	245	956	930	7880	635000
11	Burdwan-II	5	386	93	1000	850	4568	370000
12	Ausgram-I	7	418	81	1625	1500	6741	630000
13	Ausgram-II	6	758	129	700	600	4536	260000
14	Bhatar	7	785	164	2376	2160	5029	900000
15	Galsi-II	5	1170	86	1045	800	4977	340000
16	Memari-I	8	1485	245	1149	940	7145	410000
17	Memari-II	5	996	157	1347	1064	4463	460000
18	Jamalpur	9	1779	205	1318	1014	5417	420000
19	Raina-I	6	277	86	820	520	4561	210000
20	Raina-II	8	1230	143	800	605	3822	250000
21	Khandaghosh	6	1213	228	1536	1237	5135	542000
22	Mongalkote	6	464	96	2477	1955	5410	810000
23	Ketugram-I	5	297	76	600	450	5113	200000
24	Ketugram-II	4	476	160	659	509	5460	218000
25	Katwa-I	10	1367	187	605	551	8447	234000
26	Katwa-II	10	2083	194	790	711	7800	300000
27	Purbasthali-I	9	1351	208	602	450	5586	170000
28	Purbasthali-II	8	1297	283	660	510	4883	208000
29	Kalna-I	13	2350	277	904	680	8246	295000
30	Kalna-II	6	788	176	801	737	5145	300000
31	Monteswar	7	922	177	1262	728	5103	278600

(Source : District Statistical Hand Book, Barddhaman, 2010-11)

**(x) Industry :** Barddhaman enjoys certain favourable characteristics on which industrialisation largely depends. These are availability of natural resources, good power position and good connectivity. Barddhaman is only about 100 km. from Kolkata and is well connected to neighbouring states of Jharkhand and Bihar. Most of the potential areas of forward and backward linkages are connected with motorable roads. Availability of water is also satisfactory.

The most industrialized zone of the district comprise areas under Asansol Sub-division and Durgapur Sub-division, The various five year plans created the new industrial areas of Durgapur and Chittranjan, adding to the urban centres of the region, such as Asansol, Kulti, Burnpur and Raniganj. The traditional industrial base of the region chiefly supported by coal, iron and steel has undergone a rapid diversification. New industrial ventures which include mainly heavy engineering, fertilizers and coal-based chemicals, are now making a dominant place of the use of water resources of the Damodar and a sustained programme of hydro-electric and coal-based thermal power generation modernization by providing the infrastructure is also responsible for the region's industrial growth. A number of small industries also grew up to serve these bigger industries and small industries. The principal industries beside Durgapur Steel Plant and Durgapur Projects Limited are production of cement making machinery, boilers, pressure vessels etc. Alloy Steel Plant produces a variety of alloy steels, Durgapur Chemicals Limited produces basic organic and inorganic heavy chemicals. Mining & Allied Machinery Corporation produces coal mining and bulk handling equipment and other heavy machinery. There is one Industrial Estate at Saktigarh.

The other type of industries that are existed in the district includes Modern Rice Mills, Rice Bran Oil, Cold Storage, Oil Mill, *Chira* (flatted rice) Mill, Bakery, L.P.G. Gas Filling Plant, Transformer manufacturing/repairing automobile spare parts manufacturing and repairing factories etc.

This district is rich in handicrafts also. The degree of excellence of products like, *Sola* craft of Bonkapasi Village and *Dokra* work of Dariapur is now acceptable to European markets. Many traditional industries are still found in the district, include cutlery, cart-making, clay image making, dairy, gold and silver smithy, lime making, mat-making, pottery, tile making, leather work, carpentry, black smithy, oil crushing, crushing, cane work, basketry and bamboo works, *gur* (molasses) making; wood and stone carving, etc. The handloom weaving, an important cottage industry of the district, is at present mainly located at Katwa. These medium and small scale industries support a good number of people in the rural areas and the State Government has taken up various measures to improve production, marketing and skill-building in these sectors. The potential places for Industries are Barddhaman Sadar, Kalna and eastern part of Barddhaman.

**(xi) Trade & Commerce :** Owing to its advantageous position in transportation network and good resource endowments, Barddhaman spontaneously responded to commercialisation especially of agriculture. Barddhaman is sometimes called the Rice Bowl of Bengal. Rice trade was carried on regularly in an organised way in Barddhaman and expanded considerably from the last quarter of the nineteenth century. The business acumen as well as entrepreneurial activities of the traders and merchants of Barddhaman was successfully demonstrated with the expansion of commercialisation of agriculture. The rice merchants and rice millers dominated the rice trade of Barddhaman, forming associations for protecting and promoting their business. They carried on their trade independently and successfully, demonstrating their entrepreneurial ability. The other commercially important crops are paddy, jute, potato and sugarcane. Food processing units are also gaining in importance.

This district enjoys a good position as far as marketing is concerned because it is very well connected with the huge market of Kolkata on the one hand and the towns of Bolpur, Bankura and also the North Indian States on the other hand. Barddhaman district serves as a centre from where different types of consumer durables are supplied to

the coal belt of Bihar and to the neighbouring districts like Birbhum and Bankura and it serve as ready markets for the varied products of Barddhaman district.

Moreover, the district itself provides a large market for its own products. The aggregate size of the consumer goods market of the district is significantly large. Field investigation also reveals that the urban centres, viz. Durgapur, Barddhaman, Asansol, Raniganj, Chittaranjan, Kalna and Katwa have a large and growing middle class and upper middle class population and provide an attractive market for various consumer durables and non-durable articles. These urban centres also serve as wholesale markets as far as consumer goods are concerned and another basic function of these markets is to act as intermediate points for procuring consumer products from Kolkata and Barddhaman and other parts of the State and for distributing the same to various markets both in the urban and rural areas in and outside the district.

**(xii) Transport :** The following Table shows the length of motorable roads in Barddhaman as maintained by different departments and the number of Registered Motor Vehicles in the district.

**Length of Roads Maintained by P.W.D., Zilla Parishad, Gram Panchayat & Panchayat Samity and Prime Minister's Gram Sarak Yojana in Barddhaman District**

(in kilometre)

Year	P.W.D.			Zilla Parishad			Gram Panchayat & Panchayat Samity			Prime Minister's Gram Sarak Yojana		
	Surfaced	Un-surfaced	Total	Surfaced	Un-surfaced	Total	Surfaced	Un-surfaced	Total	Surfaced	Un-surfaced	Total
	(2)	(3)	(4)	(5)	(6)	(7)	(8)	(9)	(10)	(11)	(12)	(13)
2006-07	1948.00	4.00	1952.00	946.56	1055.18	2001.74	4429.92	2916.14	7346.06	382.56	-	382.56
2007-08	1959.00	5.00	1964.00	979.66	1022.08	2001.74	4506.96	2838.92	7345.88	512.30	-	512.30
2008-09	1962.00	6.00	1968.00	979.66	939.16	1918.82	4506.96	2808.72	7315.68	625.53	-	625.53
2009-10	1966.00	8.00	1974.00	988.16	930.66	1918.82	4506.96	2808.72	7315.68	690.45	-	690.45
2010-11	1966.00	8.00	1974.00	1022.71	896.11	1918.82	4506.96	2808.72	7315.68	805.59	-	805.59

(Source : District Statistical Hand Book, Barddhaman, 2010-11)

**Length of Different Classes of Roads Maintained by P.W.D. in Barddhaman District**

(in kilometre)

Year	National Highways	State Highways	District Roads	Village Roads	Total
(1)	(2)	(3)	(4)	(5)	(6)
2006-07	188.0	343.0	693.0	728.0	1952.0
2007-08	188.0	343.0	698.0	735.0	1964.0
2008-09	188.0	344.0	700.0	736.0	1968.0
2009-10	---	---	---	---	---
2010-11	---	---	---	---	---

(Source : District Statistical Hand Book, Barddhaman, 2010-11)

**Number of Registered Motor Vehicles in Barddhaman District**

Year (as on 31st March)	Goods Vehicles	Motor car & Jeep	Motor Cycle & Scooter	Taxi & Contract Carriage	Auto Rickshaw	Mini Bus	Stage Carriage	Tractor & Trailer	Others	Total
1	2	3	4	5	6	7	8	9	10	11
2007	29783	25124	440746	3156	540	1251	1946	16142	5783	524471
2008	35082	27940	474589	3336	540	1351	2236	17880	5873	568827
2009	40162	32046	507665	3703	660	1386	2545	19897	6406	614470
2010	47640	35955	551141	6521	904	1799	3009	22940	6946	676855
2011	55974	45319	611561	6888	1077	1877	3204	26600	7727	760227

(Source : District Statistical Hand Book, Barddhaman, 2010-11)

Apart from the historical Grand Trunk Road, the Durgapur Express Highway is one of the most important connecting roads within the district and outside.

**(xiii) Electricity & Power :** The Damodar Valley Corporation is the chief source of power in the district and excess power is supplied to other districts. In 2010-11, the total consumption of electricity was put at 9,25,352 thousand kilo watt hour. Around 41.4 per cent of this was consumed by domestic sources, 11.5 per cent was consumed by commercial establishments, 8.3 per cent was consumed by Industries and 13.5 per cent was consumed by agricultural irrigation and dewatering among others.

## Consumption of Electricity by Different Sectors in Bardhaman District

(Thousand K.W.H.)

Year	Domestic	Commercial	Industrial	Public lighting	Agricultural irrigation & dewatering	Public Water Works & Sewerage Pump	Railway Traction & Non- Traction	Miscella- neous	Total
(1)	(2)	(3)	(4)	(5)	(6)	(7)	(8)	(9)	(10)
2006-07	383120	84880	240390	7850	25700	13330	---	---	755270
2007-08	464460	117480	296100	5680	34010	88230	---	---	1005960
2008-09	424850	108630	315510	4340	51780	106470	---	---	1011580
2009-10	440884	117058	92749	11825	89944	6232	1084	154647	914423
2010-11	383508	106296	77513	12759	124806	6999	1040	212431	925352

*(Source : District Statistical Hand Book, Bardhaman, 2010-11)*

**Gram Panchayat :** West Bengal is pioneer in implementation of the Panchayat System. It stands as a role model throughout the country. Since 1978 the Panchyat System has been fully functional in West Bengal. It is a three tier system comprising of the Zilla Parishad (ZP) at the district level; the Panchayat Samitiy (PS) at the C.D. Block level and the Gram Panchayat (GP) at the village level which is the lowest level and consists of elected members from the respective villages. It has been performing a vital role as the self-government institution from village to district level having regular elections. These self-governing institutions now take vital roles in the development, planning and implementation from the villages to the district level.

Though there are few shortcomings, the Panchayat System has changed the village economy, social and political system in West Bengal. Due to land reforms and other village development programmes, the production of agriculture has also increased significantly.

There are 277 Gram Panchayats and 31 Panchayat Samities in the district. The number of mouzas is 2502.

---

## **Census and Non-Census Concepts & Definitions**

---



## Census Concepts and Definitions

**Building** : A 'Building' is generally a single structure on the ground. Usually a structure will have four walls and a roof. Sometimes it is made up of more than one component unit which are used or likely to be used as dwellings (residences) or establishments such as shops, business houses, offices, factories, workshops, work sheds, Schools, places of entertainment, places of worship, go-downs, stores etc. It is also possible that building which have component units may be used for a combination of purposes such as shop-cum-residence, workshop-cum-residence, office-cum-residence etc. But in some areas the very nature of construction of houses is such that there may not be any wall. Such is the case of conical structures where entrance is also provided but they may not have any walls. Therefore, such of the conical structures are also treated as separate buildings.

**Pucca Houses** : Houses, the walls and roof of which are made of permanent materials. The material of walls can be any one from the following, namely, Stones (duly packed with lime or cement mortar), G.I/metal/asbestos sheets, Burnt bricks, Cement bricks, Concrete. Roof may be made of from any one of the following materials, namely, Machine-made tiles, Cement tiles, Burnt bricks, Cement bricks, Stone, Slate, G.I/Metal/Asbestos sheets, Concrete. Such houses are treated as Pucca house.

**Kutch Houses** : Houses in which both walls and roof are made of materials, which have to be replaced frequently. Walls may be made from any one of the following temporary materials, namely, grass, un-burnt bricks, bamboos, mud, grass, reeds, thatch, plastic/polythene, loosed packed stone, etc. Such houses are treated as Kutch house.

**Dwelling Room** : A room is treated as a dwelling room if it has walls with a doorway and a roof and should be wide and long enough for a person to sleep in, i.e. it should have a length of not less than 2 meters and a breadth of at least 1.5 meters and a height of 2 meters. A dwelling room would include living room, bedroom, dining room, drawing room, study room, servant's room and other habitable rooms. Kitchen, bathroom, latrine, store room, passageway and verandah which are not normally usable for living are not considered as dwelling rooms. A room, used for multipurpose such as sleeping, sitting, dining, storing, cooking, etc., is regarded as a dwelling room. In a situation where a Census house is used as a shop or office, etc., and the household also stays in it then the room is not considered as a dwelling room. But if a garage or servant quarter is used by a servant and if she/he also lives in it as a separate household then this has been considered as a dwelling room available to the servant's household. Tent or conical shaped hut if used for living by any household is also considered as dwelling room. A dwelling room, which is shared by more than one household, has not been counted for any of them. If two households have a dwelling room each but in addition also share a common dwelling room, then the common room has not been counted for either of the households.

**Census House** : A 'Census House' is a building or part of a building used or recognized as a separate unit because of having a separate main entrance from the road or common courtyard or staircase, etc. It may be occupied or vacant. It may be used for residential or non-residential purpose or both. If a building has a number of Flats or Blocks/Wings, which are independent of one another having separate entrances of their own from the road or a common staircase or a common courtyard leading to a main gate, these are considered as a separate Census house.

**Village** : The basic unit for rural areas is the revenue village, which has definite surveyed boundaries. The revenue village may comprise of one or more hamlets but the entire village is treated as one unit for presentation of data. In un-surveyed areas, like villages within forest areas, each habitation area with locally recognized boundaries is treated as one village.

**Rural-Urban area** : The data in the Census are presented separately for rural and urban areas. The unit of classification in this regard is 'town' for urban areas and 'village' for

rural areas. The urban area comprises two types of towns viz. Statutory towns and Census towns. In the Census of India 2011, the definition of urban area adopted is as follows :

(a) Statutory Towns : All places with a municipality, corporation, cantonment board or notified town area committee etc. are known as statutory towns.

(b) Census Towns : All other places satisfying the following three criteria simultaneously are treated as Census Towns.

i) A minimum population of 5,000;

ii) At least 75 per cent of male working population engaged in non-agricultural pursuits;  
and

iii) A density of population of at least 400 per sq. km. (1,000 per sq. mile)

For identification of places which would qualify to be classified as 'urban' all villages, which, as per the 2001 Census had a population of 4,000 and above, a population density of 400 persons per sq. km. and having at least 75 per cent of male working population engaged in non-agricultural activity were considered. To work out the proportion of male working population referred to above against b) (ii), the data relating to main workers were taken into account. In addition the above stated towns, urban areas also constitutes of OGs which are the parts of UAs.

**Urban Agglomeration** : An Urban Agglomeration is a continuous urban spread constituting a town and its adjoining urban outgrowths (OGs) or two or more physically contiguous towns together with or without urban outgrowths of such towns. In some cases, railway colonies, university campuses, port areas, military camps etc. may come up near a statutory town outside its statutory limits but within the revenue limits of a village or villages contiguous to the town. Each such individual area by itself may not satisfy the minimum population limit to qualify it to be treated as an independent urban unit but may qualify to be clubbed with the existing town as their continuous urban spread (i.e. an Out Growth). Each such town together with its outgrowth (s) is treated as an integrated urban area and is designated as an 'Urban Agglomeration'. For the purpose of delineation of Urban Agglomerations during Census of India 2011, following criteria has been adopted:

(a) The core town or at least one of the constituent towns of an urban agglomeration should necessarily be a statutory town; and

(b) The total population of an Urban Agglomeration (i.e. all the constituents put together) should not be less than 20,000 as per the 2001 Census. In varying local conditions, there were similar other combinations which have been treated as urban agglomerations satisfying the basic condition of contiguity.

**Out Growth (OG)** : The outgrowth is a viable unit such as a village or a hamlet or an enumeration block and clearly identifiable in terms of its boundaries and location. While determining the outgrowth of a town, it has been ensured that it possesses the urban features in terms of infrastructure and amenities such as pucca roads, electricity, taps, drainage system for disposal of waste water etc. educational institutions, post offices, medical facilities, banks etc. and physically contiguous with the core town of the UA.

**City** : Towns with population of 100,000 and above are called cities.

**Household** : A 'household' is usually a group of persons who normally live together and take their meals from a common kitchen unless the exigencies of work prevent any of them from doing so. Persons in a household may be related or unrelated or a mix of both. However, if a group of unrelated persons live in a Census house but do not take their meals from the common kitchen, then they are not constituent of a common household. Each such person was to be treated as a separate household. The important link in finding out whether it was a household or not was a common kitchen/common cooking.



There may be one member households, two member households or multi-member households.

**Institutional Household :** A group of unrelated persons who live in an institution and take their meals from a common kitchen is called an Institutional Household. Examples of Institutional Households are boarding houses, messes, hostels, hotels, rescue homes, observation homes, beggar's homes, jails, ashrams, old age homes, children homes, orphanages, etc. To make the definition more clearly perceptible to the enumerators at the Census 2011, it was specifically mentioned that this category or households would cover only those households where a group of unrelated persons live in an institution and share a common kitchen.

**Houseless Household :** Households who do not live in buildings or Census houses but live in the open or roadside, pavements, in hume pipes, under flyovers and staircases, or in the open in places of worship, *mandaps*, railway platforms, etc., are treated as Houseless Households.

**Scheduled Castes and Scheduled Tribes :**

The list of Scheduled Castes and Scheduled Tribes applicable for West Bengal is given hereunder :

**: List of Scheduled Castes (Census 2011) :**

- |  |                           |
|--|---------------------------|
| 1 Bagdi, Duley   | 2 Bahelia                 |
| 3 Baiti  | 4 Bantar                  |
| 5 Bauri  | 6 Beldar                  |
| 7 Bhogta   | 8 Bhuimali                |
| 9 Bhuiya   | 10 Bind                   |
| 11 Chamar, Charmakar, Mochi, Muchi, Rabidas, Ruidas, Rishi           |                           |
| 12 Chaupal   | 13 Dabgar                 |
| 14 Damai (Nepali)  | 15 Dhoba, Dhobi           |
| 16 Doai  | 17 Dom, Dhangad           |
| 18 Dosadh, Dusadh, Dhari, Dharhi                                     | 19 Ghasi                  |
| 20 Gonrhi  | 21 Halalkhor              |
| 22 Hari, Mehtar, Mehtor, Bhangi, Balmiki                             | 23 Jalia Kaibartta        |
| 24 Jhalo-Malo, Malo  | 25 Kadar                  |
| 26 Kami (Nepali)   | 27 Kandra                 |
| 28 Kanjar  | 29 Kaora                  |
| 30 Karenga, Koranga  | 31 Kaur                   |
| 32 Keot, Keyot   | 33 Khaira                 |
| 34 Khatik  | 35 Koch                   |
| 36 Konai   | 37 Konwar                 |
| 38 Kotal   | 39 Kurariar               |
| 40 Lalbegi   | 41 Lohar                  |
| 42 Mahar   | 43 Mal                    |
| 44 Mallah  | 45 Musahar                |
| 46 Namasudra   | 47 Nat                    |
| 48 Nuniya  | 49 Paliya                 |
| 50 Pan, Sawasi   | 51 Pasi                   |
| 52 Patni   | 53 Pod, Poundra           |
| 54 Rajbanshi   | 55 Rajwar                 |
| 56 Sarki (Nepali)  | 57 Sunri (excluding Saha) |
| 58 Tiyar   | 59 Turi                   |
| 60 Chain (in Malda, Murshidabad, Nadia & Dakshin Dinajpur districts) |                           |

**: List of Scheduled Tribes (Census 2011) :**

1 Asur	2 Baiga
3 Bedia, Bediya	4 Bhumij
5 Bhutia, Sherpa, Toto, Dukpa, Kagatay, Tibetan, Yolmo	
6 Birhor	7 Birjia
8 Chakma	9 Chero
10 Chik Baraik	11 Garo
12 Gond	13 Gorait
14 Hajang	15 Ho
16 Karmali	17 Kharwar
18 Khond	19 Kisan
20 Kora	21 Korwa
22 Lepcha	23 Lodha, Kheria, Kharia
24 Lohara, Lohra, Lohar	25 Magh
26 Mahali	27 Mahli
28 Mal Pahariya	29 Mech
30 Mru	31 Munda
32 Nagesia	33 Oraon
34 Parhaiya	35 Rabha
36 Santal	37 Sauria Paharia
38 Savar	39 Limbu (Subba)
40 Tamang	

**Language and Mother Tongue :** As per the Census concept, each language is a group of mother tongues. The Census questionnaire collects information on the mother tongue of each person. Mother tongue is the language spoken in childhood by the person's mother to the person. If the mother died in infancy, the language mainly spoken in the person's home in childhood will be the mother tongue. In the case of infants and deaf mutes, the language usually spoken by the mother is considered as mother tongue. It is not necessary that the language spoken as mother tongue should have a script. The mother tongues returned by the respondents in Census are classified and grouped under appropriate languages according to their linguistic characteristics.

**Literate :** A person aged 7 years and above who can both read and write with understanding in any language is taken as literate. A person who can only read but cannot write is not literate. It is not necessary that to be considered as literate, a person should have received any formal education or passed any minimum educational standard. Literacy could have been achieved through adult literacy classes or through any non-formal educational system. People who are blind and can read in Braille are treated as literates.

**Literacy Rate :** Literacy rate of the population is defined as the percentage of literates in the age-group seven years and above. For different age-groups the percentage of literates in that age-group gives the literacy rate.

**Educational level :** The highest level of education a person has completed.

**Work :** Work is defined as participation in any economically productive activity with or without compensation, wages or profit. Such participation may be physical and/or mental in nature. Work involves not only actual work but also includes effective supervision and direction of work. It even includes part time help or unpaid work on farm, family enterprise or in any other economic activity. All persons engaged in 'work' as defined above are workers. The main point to note is that the activity should be economically productive. Reference period for determining a person as worker and non-worker is one year preceding the date of enumeration.

**Main Worker :** A person who has worked for major part of the reference period (i.e. six months or more during the last one year preceding the date of enumeration) in any economically productive activity is termed as 'main worker'.

**Marginal Worker :** A person who worked for 3 months or less but less than six months of the reference period (i.e. in the last one year preceding the date of enumeration) in any economic activity is termed as 'marginal worker'.

**Non-Worker :** A person who has not worked at all in any economically productive activity during the reference period (i.e. last one year preceding the date of enumeration) is termed as 'non-worker'.

**Cultivator :** For purposes of the Census, a person is classified as cultivator if he or she is engaged in cultivation of land owned or from government or from private persons or institutions for payment in money, kind or share. Cultivation also includes effective supervision or direction in cultivation. Cultivation involves ploughing, sowing, harvesting and production of cereals and millet crops such as wheat, paddy, *jowar*, *bajra*, *ragi*, etc., and other crops such as sugarcane, tobacco, ground-nuts, tapioca, etc., and pulses, raw jute and kindred fiber crop, cotton, cinchona and other medicinal plants, fruit growing, vegetable growing or keeping orchards or groves, etc. Cultivation does not include the plantation crops like – tea, coffee, rubber, coconut and betel nuts (*areca*). The workers engaged in Plantation crops are recorded under "other workers".

**Agricultural Labourer :** A person who works on another person's land for wages in cash or kind or share is regarded as an agricultural labourer. She/he has no risk in the cultivation, but merely works on another person's land for wages. An agricultural labourer has no right of lease or contract on land on which she/he works.

**Household Industry Worker :** Household industry is defined as an industry conducted by one or more members of the household at home or within the village in rural areas and only within the precincts of the house where the household lives in urban areas. The larger proportion of workers in household industry should consist of members of the household. The industry should not be run on the scale of a registered factory which would qualify or has to be registered under the Indian Factories Act and should be engaged in manufacturing, processing, servicing and repairs of goods. The activity relate to production, processing, servicing, repairing or making and selling of goods. It does not include professions such as a pleader, Doctor, Musician, Dancer, Waterman, Astrologer, Dhobi, Barber, etc. or merely trade or business, even if such professions, trade or services are run at home by members of the household.

**Other Worker :** A person, who has been engaged in some economic activity during the last year of reference period but not as a cultivator or agricultural labourer or worker in Household Industry. The type of workers that come under this category include all government servants, municipal employees, teachers, factory workers, plantation workers, those engaged in trade, commerce, business, transport, banking, mining, construction, political or social work, priests, entertainment artists, etc. In fact, all those workers other than cultivators or agricultural labourers or household industry workers are 'Other Workers'.

**Work Participation Rate :** Percentage of Workers (Main+Marginal) to total population.

**Population Density :** Population density is the number of persons inhabited per square kilometer of the area.

**Age :** Age is measured in terms of the completed number of years.

**Sex Ratio :** Number of females per 1,000 males in a population.

## **Non-Census Concepts and Definitions**

**Civic status of urban units :** Civic Status of a town/city is determined on the basis of Civic Administrative Authority of the town e.g., Municipal Corporation/Corporation, Municipal Committee/Municipal council, Municipality etc.

**Size class of U.A./town :** Size-class of U.A./Town is based on the population size of the U.A./City/Town.

U.A.s/Towns with 100,000 and above population is classified as Class I U.A.s/Towns. Towns with 50,000 to 99,999 population are classified as Class II towns, 20,000 to 49,999 population are Class III towns, population with 10,000 to 19,999 are Class IV towns, population with 5,000 and 9,999 are Class V towns and towns with less than 5,000 population are Class VI towns.

**Slum area :** The Slum Areas (Improvement and Clearance) Act, 1956, which was enacted by the Central Government defined slums as (a) Areas where buildings are in any respect unfit for human habitation; or (b) are by reasons of dilapidation, overcrowding, faulty arrangement and design of such buildings, narrowness or faulty arrangement of streets, lack of ventilation, light or sanitation facilities, or any combination of these factors, are detrimental to safety, health or morals.

**Mega City :** The concept of 'Mega City' is a recent phenomenon in the Urban Sociology and is defined in term of metropolitan city in the form of large size, problem of management of civic amenities and capacity to absorb the relatively high growth of population. Indian Census in 1991 treated the population size of 5 million and above as the cutoff point to identify a place as the Mega City. Whereas, for the purpose of inclusion in Centrally Sponsored Scheme for Infrastructure Development in Mega Cities the Ministry of Urban Affairs and employment, Department of Urban Development adopted the criteria of 4 million and above population as per 1991 Census for Mega Cities. In 2001 Census, cities with 10 million and above population have been treated as Mega Cities and the same criteria of population have been adopted in 2011 Census.

### **Concepts used in VD and TD of DCHB :**

**1. Educational Amenities :** The type of different educational facilities available in the village is given in numbers. Both Government and private educational facilities/institutions are considered for this-purpose. If there are composite schools like Middle schools with Primary classes, or Secondary schools with middle classes, these are included in the number of Primary and Middle schools respectively. For example, if in a village there are two Primary schools and one Middle school with primary classes, the number of Primary schools in the village are given as three and that of Middle school as one even though there may be only three educational institutions. So also in case of Secondary schools. For better understanding, the distinctiveness of different types of schools is depicted hereunder :

**1.1 Pre-primary (PP) :** Now-a-days, the children are sent to schools at a very early stage. Lot of pre-primary schools, private schools in particular, has come up in villages and towns. These may or may not be recognized by the competent authorities. Even many Secondary schools have classes starting from preprimary level. Pre-primary classes include Nursery, K.G., Pre-basic, Play school, etc.

**1.2 Primary School (P) :** Schools providing education from Standard 1 and upward up to and inclusive of Standard V are classified as Primary Schools.

**1.3 Middle School (M) :** Schools providing education from Standard VI and upward up to and inclusive of Standard VIII are classified as Middle Schools. A School with Class 1 to VIII is treated as two units, i.e. one Primary School and one Middle School.

**1.4 Secondary School (S) :** Schools providing education from Standard IX and upwards up to and inclusive of Standard X are classified as Secondary Schools. A composite school

with 1 to X standard is treated as three separate units and counted separately under the categories of Primary School, Middle School and Secondary School.

**1.5 Senior Secondary School (SS) :** Schools and colleges that provide education for Standards XI and XII and first and second year of the Pre-University Course fall under this category. There are Senior Secondary Schools with Standard I and upwards up to Standard XII.

#### **1.6. Degree College :**

**(i) Arts/Science/Commerce :** These are all educational institutions that provide post-PUC level education leading to University degree/diploma in any subject or combination of subjects and also post-graduate levels of education. The college offering courses in Arts, Science or Commerce either separately or in combination are covered under this category.

**(ii) Engineering College (E) :** It is a graduate/post-graduate degree college providing Bachelor of Engineering (BE) or Bachelor of Technology (B. Tech.) or post-graduate engineering degrees like M. Tech.

**(iii) Medical Colleges :** These are graduate/post-graduate degree colleges providing MBBS or equivalent degree in alternative medicine like Ayurveda, Unani, Homeopathy etc. or post-graduate medical degrees like M.D or equivalent in the above branches of medicine.

**1.7. Management College/Institute (MI) :** It offers courses like Diploma in Management, Post-Graduate Diploma in Management, Masters of Business Administration (MBA) and specializations in different disciplines of Management like Marketing, Human Resources Development (HRD) etc.

**1.8. Polytechnic (Pt) :** An Institution providing certificate/diploma (not equivalent to degree) in any technical subject like engineering, vocational courses like embroidery, fashion designing etc. It may be Government or Private.

**1.9. Vocational School/ITI :** It is a vocational training institute imparting trainings in specific fields acquiring necessary skill, which will make the trainees employable or create them opportunities of self-employment. Trainings offered by Industrial Training Institutes (ITI) fall under this category.

**1.10. Non-formal Education/Training Centre (NFTC) :** Non-vocational education centers, established by the Central and State Governments provide educational facilities to the interested persons irrespective of educational qualification, and age. These education centers are open to all.

**1.11. Special School for Disabled :** There are Government and Government recognized institutions/organizations engaged for providing education to different groups of disabled persons.

## **2. Medical Facilities :**

**2.1 Hospital-Allopathic and Hospital-Alternative medicine :** A hospital is an Institution, where sick or injured are given medical or surgical care. Bed strength differs from hospital to hospital ranging from 31 to 500 depending upon whether these are sub-district, sub-divisional or district hospitals. If there are hospitals providing facilities under different systems of medicines such as, Allopathy, Ayurveda, Unani and Homeopathy etc. these details are given separately.

**(a) Allopathy :** The system of medical practice, which treats disease by the use of remedies which produce effects different from those produced by the disease under treatment.

**(b) Ayurveda :** Ayurveda means 'Science of life'. The philosophy of Ayurveda is based on the theory of *Pancha Mahabhootas* (Five elements) of which all the objects and living bodies are composed of. The combinations of these five elements are represented in the

form of Tridosha : Vata, Pitta and Kapha. These three 'doshas' are physiological entities of living beings. Ayurveda developed into eight distinct specialities, i.e., Internal Medicine, Pediatrics, Psychiatry, Eye and ENT, Surgery, Toxicology, Geriatrics and Science of virility. Two types of treatments, Preventive and Curative, are given in Ayurveda.

**(c) Unani** : Treatment of Unani consists of three components, namely, preventive, promotive and curative. Unani system of medicine has been found to be efficacious in conditions like Rheumatic Arthritis. Jaundice, Filariasis, Eczema, Sinusitis and Bronchial Asthma. For the prevention of the disease and promotion of health, the Unani System emphasizes six essentials: pure air, food and water, physical movement and rest, psychic movement and rest, sleep and wakefulness and retention of useful materials and evacuation of waste materials from the body.

**(d) Homoeopathy** : Treatment in Homoeopathy, which is holistic in nature, focuses on an individual's response to a specific environment. Homoeopathic medicines are prepared mainly from natural substances such as plant products, minerals and animal sources. Homoeopathic medicines do not have any toxic, poisonous or side effects. Homoeopathic treatment is economical as well and has a very broad public acceptance.

**2.2 Community Health Centre (CHC)** : Community Health Centres are designed to provide referral health care for cases from PHC and those in need of specialist health care approaching the CHC directly. 4 PHCs are included under each CHC thus catering approximately 80,000 populations in tribal/hilly areas and 1,20,000 populations for plain areas. CHC is a 30 bedded hospital providing specialist care in Medicine, Obstetrics and Gynaecology, Surgery and Paediatrics.

**2.3 Primary Health Centre (PHC)** : A Primary Health Centre is the first contact point between a village community and the Government medical officer. A PHC covers a population of 20,000 in hilly, tribal or difficult areas and 30,000 populations in plain areas with 4-6 indoor/observation beds. It acts as a referral unit for 6 sub-centres. It has a medical officer and para medical staff.

**2.4 Primary Health Sub-Centre (PHS)** : A Primary Health Sub-centre is the first contact point between the primary health care system and the community. As per the population norms, one PHS is established for every 5,000 population in plain areas and 3,000 populations in hilly/tribal/desert areas. Each PHS has a sanctioned strength of one male and one female health worker.

**2.5 Maternity and Child Welfare Centre (MCW)** : It provides pre-natal and post-natal services for both mother and child. The services include regular check-up of pregnant women, giving folic tablets, counseling, delivery, immunization of children with check-up etc.

**2.6 TB Clinic (TBC)** : The diagnosis and treatment of TB are functions of the general health services and hence it is a part and parcel of Primary Health Care. Specialized units such as the District Tuberculosis Centre (DTC) act as referral centres. TB clinics are established by the Government of India under the National Tuberculosis Control Programme and implemented through a network of DTC. The DTC is the nodal point for TB control activities in the district and it also functions as a specialized referral centre. The functions of sub-district level Tuberculosis Unit (TU) are implementation, monitoring and supervision of TB control activities in its designated geographical areas.

**2.7 Health Centre** : Clinic where medicine and medical supplies are dispensed. It has no in-patient facility. A clinic (or an outpatient clinic) is a small private or public health facility that is devoted to the care of outpatients, often in a community, in contrast to larger hospitals, which also treat inpatients.

**2.8 Dispensary** : Place where patients are treated and medicines provided but with no in-patient facility. Immunizations, MCH Services and sometimes pathological tests are carried out here. It may be of allopathic or any alternative medicine.

**2.9 Veterinary Hospital :** Mostly run by the State Government or local body for treatment and preventive measures against diseases of domestic animals like cows, buffaloes etc. in rural areas.

**2.10 Mobile Health Clinic :** These are Mobile vans well equipped with a range of health services to villages located far away from the CHCs, PHCs or any public health sources. The vans visit villages on designated days to deliver the health care services. The services generally offered are OPD, ante-natal and post-natal, B.P. examination, X-ray, ECG, Immunization, First Aid etc.

**2.11 Family Welfare Centre :** Check-up and counseling is provided to the pregnant and married women regarding small family norm and devices for having a small family. Temporary and permanent contraceptive devices are provided here.

**2.12 Nursing Home :** A nursing home is a long-term care facility licensed by the state that offers 24-hour room and board and health care services including basic and skilled nursing care, rehabilitation and a full range of other therapies., treatments and programs to old and sick people. The difference between a hospital and a nursing home is that a nursing home gives importance to convalescence from a disease while a hospital gives medical treatment for the disease.

**2.13 Medicine Shop :** A shop which sells drugs and medicines of any system of medicine viz. allopathic, homeopathic, ayurvedic or unani medicines, is considered as a medicine shop. Sometimes some shops and Paan shops also keep ordinary medicines, like Crocin, Burnol etc. These shops are not taken as medicine shops.

**3. Drinking water :** The following are the main source of drinking water facility(ies) available in the village.

**3.1 Tap Water-treated :** This source of drinking water refers to a source of drinking water which is provided to the villagers through pipes within their premises or to the villagers through common taps (public taps/community water points) by the Government departments, local bodies, panchayats, public or private estate agencies, etc. after treatment. Such a source is treated as 'Tap water from treated source'.

**3.2 Tap Water-un-treated :** If the villagers are drawing drinking water through pipes either directly from a well or bore well or after pumping the well or tube well water, or the water is supplied through pipes to the households of the village or through public taps without treatment. Such a source is treated as 'Tap water from un-treated source'.

**3.3 Covered Well (CW) :** A well that is (1) covered on sides from run-off water (i.e. excess water from rain, snowmelt or other sources flows over the land) through a wall lining or casting that is raised above ground level on a platform that diverts spilled water away from the well and (2) covered so that bird droppings and animals cannot fall down the hole. It is considered as covered well.

**3.4 Un-covered Well (UW) :** A well which is (1) un-covered on sides from runoff water, (2) un-covered from bird droppings and animals; or (3) both.

**3.5 Hand Pump (HP) :** Hand pump means where ground water is taken out manually by operating a hand pump.

**3.6 Tube Well/Borehole (TW) :** Tube well denotes the ground water source from where ground water is taken out through electrical or diesel pump. Spring, River/Canal, Tank/Pond/Lark are self-explanatory.

**4. Community Toilet Complex :** Community Toilet may be constructed and maintained by Gram Panchayats or Private NGOs like Sulabh Sauchalaya or likes.

**5. Rural Sanitary Mart or Sanitary Hardware Outlet (RSM) :** It is an outlet dealing with the materials, hardware and designs required for the construction of not only sanitary latrines but other sanitary facilities such as compost pit, washing platform and other

sanitation and hygiene accessories required for individuals, households and the environment in the rural areas.

**6. Community bio-gas or recycle of waste for productive use :** Many of the solid wastes having economic values but put for disposal can be recycled for reuse. For example, food, cow dung, leaves, vegetable, paper, wood, plastics, old cloth etc. However, some of the wastes are not recyclable. These are carbon paper, thermo coal etc. When recyclable solid wastes are subjected to decomposition, bio-gas could be produced under favourable conditions. These systems of recycling may be there at the village level organized by Gram Panchayats with technical support from Governments or non-government organizations.

## **7. Communication and Transport Facilities :**

**7.1 Post Office (PO) :** Self-explanatory.

**7.2 Sub-Post Office (SPO) :** Sub-post office includes Extra Departmental Post Offices and those providing franchise postal services and also part time services in lieu of some honorarium. The limited postal services include sale of stamps, receipt of letters and money orders and also distribution of letters.

**7.3 Post & Telegraph Office (PTO) :** Telegraph office is set up by the Government to enable people to send or receive telegrams. If the phonogram facility is available (though the Telegraph office may not be equipped with Morse Code Transmitters), the village is considered to be having telegraph facility.

**7.4 Telephones (landlines) :** If the village is having the Public Call Office (PCO) either run by the Post Office or by individuals or by a private shop, then the village is considered to be having telephone facility.

**7.5 Public Call Office (PCO)/Mobile PCO :** Self-explanatory.

**7.6 Mobile Phone Coverage :** Mobile phones are now very common particularly in urban areas. Some villages by virtue of being in close proximity to the urban areas also enjoy the benefits of the mobile phone services. Even if a few villagers avail the services of mobile phones, then the village is considered to be having access to mobile phone.

**7.7 Internet Cafes/Common Service Centres (CSC) :** If the village is having the facility of Cyber Cafes or shops owned by private individuals providing the facility of surfing of the internet, then the village is considered to be having access to internet/cyber cafe facility. Government of India formulated the scheme of CSC with the vision of providing all government services in an integrated manner at the door step of the citizen at an affordable cost even in the remotest corners of the country through a combination of it based as well as non-IT based services.

**7.8 National Highway (NH) :** These are main highways running through the length and breadth of the country. Each NH is numbered like NH-1, NH-2 for easy identification.

**7.9 State Highway (SH) :** These are roads of a state linking district headquarters and important cities within a State and connecting them with NHs or Highways of the neighboring States.

**7.10 Major District Roads (MDR) :** These are important roads within a district, serving areas of production and markets and connecting these with each other or with the main Highways.

**7.11 Other District Roads (ODR) :** These are roads serving rural areas of production and providing them with outlet to market centres, taluka headquarters, block development headquarters or other main roads.

**7.12 Village Road :** The approach to village refers to the state of road etc. leading to the village. This is to see whether the village is approachable both in fair and foul weather, and whether it is inaccessible only for some time in the year.



**7.13. Black-Topped (Pucca) Road (BTR) :** A road provided with a bituminous surfacing.

**7.14 Gravel (Kuchha) Road (GR) :** A road constructed using well compacted crushed rock or gravel material (coarse sand, small stones), which is fairly resilient and does not become slippery when wet.

**7.15 Water Bound Macadam (WBM) :** This is the road layer made of crushed or broken mixture of sand and rock fragments mechanically interlocked by rolling and voids filled with screening and binding material with the assistance of water.

**7.16 Foot Path (FP) :** A trodden path for the use by pedestrians and in some cases bicycles. The Foot Paths are not suitable for vehicular traffic except bicycles in some cases. Most of the interior/forest villages are connected by Foot Paths.

**8. Banks and Credit Societies :** Banking facility means a place where a person can operate a bank account.

**8.1 Commercial Bank (CB) :** These may be banks wholly owned by the Government of India. or by Indian or Foreign Companies.

**8.2 Cooperative Banks (Coop. B) :** A co-operative bank is a financial entity which belongs to its members, who are at the same time the owners and the customers of their bank. Cooperative banks are often created by persons belonging to the some local or professional community or sharing a common interest. These banks are registered under the Cooperative Societies Act. The cooperative banks are regulated by RBI and are covered by the Banking Regulations Act, 1949.

**8.3 Agricultural Credit Society (ACS) :** Major objectives of the ACS are to supply agricultural credit to meet the requirements of funds for agricultural production, the distribution of essential consumer commodities, the provision of storage and marketing facilities and for light agricultural implements and machinery.

**8.4 Non-Agricultural Credit Society (NCS) :** These societies include consumer cooperative societies and also credit cooperative societies of certain categories of persons like teachers, health workers etc.

## **9. Miscellaneous Facilities :**

**9.1 Self-help Group (SHG) :** Self-Help Groups are groups of between 10-25 women created by either NGOs or under the SGSY (*Swarnjayanti Gram Swarozgar Yojana*) for the purposes of meeting local credit needs. They are sometimes called *Mahila Mandals* in villages.

**9.2. Public Distribution System (PDS) Shop :** The shops through which some essential commodities are sold by the government at subsidized rates. They may also be known as ration shops and control shops.

**9.3. Mandis/Regular Market :** These are those clusters of shops with or without fixed premises which are open on at least six days a week and opens at least from morning hours to dusk.

**9.4. Weekly Haat :** These are those clusters of shops with or without fixed premises which are open once a week.

**9.5. Agricultural Marketing Society :** It is a common platform to analyse the issues among all the individuals and institutions in the field of agricultural marketing.

**9.6. Nutrition Centre : Integrated Child Development Services (ICDS) :** The Integrated Child Development Services (ICDS) Scheme set up by the Government of India with the objective of providing following package of services to the children under 6 years and pregnant and lactating mothers in villages such as; Immunization, Health Check-up, Referral Services, Pre-school Non-formal Education and Nutrition & Health Education.

**9.7. Anganwadi Centre :** Each centre under the ICDS scheme is run by an Anganwadi Worker. One Anganwadi worker is appointed for specified population of the village. They are basically local women. They are assisted by Anganwadi helper. They provide pre-school non-formal education at the Centre and provide food to the children.

**9.8. Accredited Social Health Activist (ASHA) :** ASHA is a health activist in the community who will create awareness on health and its social determinants and mobilize the community towards local health planning and increased utilization and accountability of the existing health services. She would be a promoter of good health practices. She will also provide a minimum package of curative care as appropriate and feasible for that level and make timely referrals. She will act as a motivator of different types of health related activities. Unlike ANM, she will not be involved in any clinical activities like immunization.

**9.9. Sports Club/Recreation Centre :** Indoor and out-door games are arranged by the Club and activities like wrestling, Judo Karate etc. are also done there.

**9.10. Cinema/Video Hall (CV) :** If regular cinema houses licensed by Government are available, then the town/village is considered to be having the facility of Cinema Hall. Video hall owners screen films in their own or hired premises.

**9.11. Public Library :** Books are kept there which can be accessed by the public on loan basis. These may be sponsored by Government or Local Body or *Panchayat* or any influential person. Free service or nominal charges are made for using the facility.

**9.12. Public Reading Room :** Here the public may read newspapers and magazines. These may be sponsored by Government or Local Body or *Panchayat* or any influential person.

**9.13. Newspaper Supply :** The availability of the Newspaper(s), both in English or vernacular, in the village is considered to having the said facility.

**10. Availability of Electricity/Power :** If power is actually available, whatever may be the form of its use, it is indicated affirmative. If the village is having electricity for domestic purposes and the residents are using the same for domestic use, then it is considered that domestic power supply is available. If the electricity authority has not given domestic supply to the households on their request and people are using unauthorized electricity either by stealthily or misuse the supply meant for agricultural or industrial purposes, then it is not considered as availability of electricity for domestic purposes. However, if the village goes out of power due to temporary technical problems such as, transformer failures, theft of electrical equipment, etc. it is considered that electricity is available. Supply of electricity is considered available even when there is a temporary ban on new domestic connections. Connections to residential houses, bungalows, clubs, hostels and hospitals run on non-commercial basis, charitable, educational and religious institutions are included in the domestic category.

**10.1 Power Supply for domestic use :** This category includes electricity used only for domestic consumption.

**10.2 Power supply for agricultural use :** This category includes all electricity connections given to the farmers for conducting various agricultural activities including irrigation.

**10.3 Power supply for commercial use :** This category includes electricity connections given for workshops, industries etc. or for any commercial purposes.

**10.4 Power supply for all uses :** This category includes electricity connection is available for domestic use, agricultural use, and for any commercial purposes.

**11. Land Use Pattern :** The land use area of the villages is given in hectares. The land use patterns in the Village Directory conform to the pattern of classification of land use as recommended by the Ministry of Agriculture, Government of India. The Ministry has

recommended the maintenance of records of land use pattern under the 9 categories as indicated in the Village Directory.

**12. System of Drainage :** Generally, by drainage system, we mean the network of mains and branches of underground conduits for the conveyance of sewerage to the point of disposal. Sewers that carry only household and industrial wastage are called separate sewers; those that carry storm water from roofs, streets and other surfaces are known as storm water drains, while those carrying both sewage and storm water are called combined sewers. However, in towns, which are not provided with such underground sewerage system, it is mentioned whether it has open drainage system. There may be possibility of the town having both closed as well as open drainage systems.

**13. Type of Latrines :** The data on various types of latrines both public and private together are collected. The three types of latrines considered here are, Pit Latrine, Flush/Pour Flush Latrine and Service Latrine.

**(i) Pit System :** The latrines are attached to the pit that is dug into the ground for the reception of night soil, are reckoned as pit latrine.

**(ii) Flush/pour flush :** A flush latrine uses a cistern or holding tank for flushing water and has a water seal, which is a U-shaped pipe, below the seat or squatting pan that prevents the passage of flies and odours. A pour flush latrine uses a water seal, but unlike a flush latrine, a pour flush latrine uses water poured by hand for flushing (no cistern is used).

**(iii) Service :** Type of latrine from where night soil is removed manually by scavengers. All other types of latrines are covered under "Others" category.

**14. Protected Water Supply - Source and capacity of Storage system :** There are various sources of water supply and its storage system in the town.

**14.1 Service Reservoir :** A service reservoir is a water storage container that holds clean water after it has been treated in a water plant, and before it is piped to the end users. These containers are covered, and are designed to keep the water safe from contamination. Their main purpose is to provide a buffer within the water supply system so that water supplies can be maintained across periods of varying demand.

**14.2 River Infiltration Gallery :** Infiltration Galleries are capable of supplying large quantities of water, and are used where wells are unable to supply water needs, i.e. where an impermeable rock barrier affects well efficiency, or where surface water sources are too shallow for intake screens. Infiltration galleries are one or more horizontal screens placed adjacent to (on-shore), or directly underneath (bed-mounted), a surface water source.

**14.3 Bore Well Pumping System :** A bore well is a well of 6" to 12" in diameter drilled into the earth for retrieving water. The depth of a bore well can vary from 50 feet to 3000 feet. Water is pumped out to surface through electricity/generator.

**14.4 Pressure Tank :** Tank that is used to ensure consistent water pressure and for storage of water. Usually located in basement of house but sometimes (in older settings) located in well pit.

**15. Road Lighting (Points) :** Road lighting means the number of street lights that are maintained in the town.

**16. Home Orphanage :** Orphanage is the name to describe a residential institution devoted to the care of orphans – children whose parents are deceased or otherwise unable to care for them. Parents, and sometimes grandparents, are legally responsible for supporting children, but in the absence of these or other relatives willing to care for the children, they become a ward of the state, and orphanages are a way of providing for their care and housing.

**17. Working Women's Hostel :** These may be recognised or non-recognised by any public authority. The data on number of working women's hostels available in the town are collected with number of seats.

**18. Old Age Home :** There are two types of Old Age Homes in India. One is the "Free" type which cares for the destitute old people who have no one else to care for them. They are given shelter, food, clothing and medical care. The second type is the "Paid" home where care is provided for a fee. Nowadays, such "Retirement" homes have become very popular in India and they are well worth considering.

**19. Stadium :** A stadium is a place, or venue, for (mostly) outdoor sports, concerts or other events, consisting of a field or stage partly or completely surrounded by a structure designed to allow spectators to stand or sit and view the event.

**20. Auditorium/Community Hall :** These are the places where meetings, social functions etc. are organised.

---

**Analysis of Data  
Census Findings**

**and**

**Inset Tables**

**Based on Primary Census Abstract Data (Tables 1-35)  
Village and Town Directory Data (Tables 36-45)**

---



## Census Findings

### (a) Distribution of Population in Rural and Urban Areas :

The total population of Bardhaman district as per 2011 Census is 77,17,563 of which 46,39,264 reside in rural areas and 30,78,299 are from urban areas. The population distribution of Bardhaman district for the last six decades is shown in Table 1 below :

**Table 1 : RURAL AND URBAN POPULATION IN BARDHAMAN DISTRICT WITH PERCENTAGE TO TOTAL IN BRACKET (1951-2011)**

Sector/Census Year	1951	1961	1971	1981	1991	2001	2011
1	2	3	4	5	6	7	8
Total	2191660	3082617	3916174	4835388	6050605	6895514	7717563
Rural	1867719 (85.2)	2521539 (81.8)	3024184 (77.2)	3414219 (70.6)	3927613 (64.9)	4348466 (63.1)	4639264 (60.1)
Urban	323941 (14.8)	561078 (18.2)	891990 (22.8)	1421169 (29.4)	2122992 (35.1)	2547048 (36.9)	3078299 (39.9)

It can be observed from the above Table that the total population of the district has been increased steadily from 1951 to 2011. However, the percentage of rural population has continuously decreased from 85.2 in 1951 to 60.1 in 2011 Census. Alternatively, the percentage of urban population has increased from 14.8 in 1951 to 39.9 in 2011 Census. It is also observed that percentage of urban population always lower than that of rural.

### (b) Size-Class and Status of Towns with Population, Growth Rate, Density of Population, Sex Ratio, Work Participation Rate, Literacy Rate, Religion, Availability of University Education in the District :

#### Size-Class and Status of Towns with Population :

As per 2011 Census there are 11 Statutory Towns and 85 Census Towns in Bardhaman district. Out of these, 3 Census Towns, namely Chak Bankola (CT), Parashkol (CT) and Kendra Kottamdi (CT) are partly spread over two contiguous C.D. Blocks Population size wise class of towns as per Census classification is shown in Table 2 below :

**TABLE 2 : POPULATION SIZE CLASS AND STATUS OF TOWNS - 2011**

Sl. No.	Town Name	Size Class	Population		
			Person	Male	Female
1	801674-Durgapur (M Corp.)	I	566517	294255	272262
2	801671-Asansol (M Corp.)	I	563917	292387	271530
3	801678-Bardhaman (M)	I	314265	159936	154329
4	801670-Kulti (M)	I	313809	163193	150616
5	801672-Jamuraia (M+OG)	I	149220	77379	71841
6	801673-Raniganj (M)	I	129441	67578	61863
7	801675-Katwa (M)	II	81615	41350	40265
8	801679-Kalna (M)	II	56722	28793	27929
9	801680-Memari (M)	III	41451	20957	20494
10	318539-Chittaranjan (CT)	III	39098	20089	19009
11	801677-Guskara (M)	III	35388	18073	17315
12	318688-Kajora (CT)	III	27275	14444	12831
13	801676-Dainhat (M)	III	24397	12487	11910
14	318684-Ukhra (CT)	III	24104	12500	11604
15	318864-Kanksa (CT)	III	23789	12406	11383
16	318540-Hindusthan Cables Town (CT)	III	22599	11555	11044
17	318693-Ondal (CT)	IV	19924	10321	9603
18	319518-Srirampur (CT)	IV	19830	10181	9649
19	318720-Bahula (CT)	IV	17510	9095	8415
20	319522-Nasaratpur (CT)	IV	17044	8743	8301
21	318861-Gopalpur (CT)	IV	15967	8126	7841
22	318640-Kenda (CT)	IV	15731	8360	7371

23	318713-Baidyanathpur (CT)	IV	15704	8132	7572
24	318682-Khandra (CT)	IV	15383	8096	7287
25	318712-Dalurband (CT)	IV	15107	7978	7129
26	318719-Chhora (CT)	IV	13806	7308	6498
27	318691-Dignala (CT)	IV	13633	7170	6463
28	318657-Jemari (J.K. Nagar Township) (CT)	IV	13179	7026	6153
29	319950-Sukdal (CT)	IV	13093	6731	6362
30	320104-Nari (P) (CT)	IV	13072	6634	6438
31	320102-Bahir Sarbamangala (P) (CT)	IV	12819	6527	6292
32	318588-Domohani (CT)	IV	12480	6413	6067
33	318683-Chak Bankola (CT) (Part)	IV	11527	6120	5407
34	318687-Parashkol (CT) (Part)	IV	10367	5483	4884
35	320610-Sashpur (P) (CT)	IV	10100	5240	4860
36	318865-Debipur (CT)	V	9967	5064	4903
37	320495-Dhatrigrām (CT)	V	9951	5137	4814
38	318591-Pangachhiya (CT)	V	9165	4819	4346
39	318689-Harishpur (CT)	V	8980	4744	4236
40	318681-Siduli (CT)	V	8961	4693	4268
41	318641-Parasia (CT)	V	8894	4794	4100
42	318589-Bhanowara (CT)	V	8855	4627	4228
43	318710-Bilpahari (CT)	V	8565	4519	4046
44	318715-Konardihi (CT)	V	8488	4470	4018
45	318686-Dakshin Khanda (CT)	V	8449	4344	4105
46	318587-Panuria (CT)	V	8399	4236	4163
47	320846-Sehara (CT)	V	7858	3996	3862
48	318860-Arra (CT)	V	7808	3953	3855
49	320103-Mirzapur (CT)	V	7733	3915	3818
50	318664-Egara (CT)	V	7623	3918	3705
51	318660-Chelad (CT)	V	7471	3888	3583
52	318661-Murgathaul (CT)	V	7371	3920	3451
53	320497-Uttar Goara (CT)	V	7178	3717	3461
54	319519-Hatsimla (CT)	V	7141	3727	3414
55	318642-Kendra Khottamdi (CT) (Part)	V	6875	3571	3304
56	318862-Bamunara (CT)	V	6665	3399	3266
57	318639-Chinchuria (CT)	V	6617	3458	3159
58	318694-Baska (CT)	V	6609	3462	3147
59	320101-Goda (P) (CT)	V	6483	3294	3189
60	319354-Panuhāt (CT)	V	6473	3354	3119
61	318667-Ballavpur (CT)	V	6468	3399	3069
62	318717-Sankarpur (CT)	V	6399	3317	3082
63	320193-Gangpur (CT)	V	6347	3263	3084
64	318692-Andal (Gram) (CT)	V	6177	3160	3017
65	318666-Raghunathchak (CT)	V	6006	3149	2857
66	318718-Haripur (CT)	V	5910	3107	2803
67	318863-Amlajora (CT)	V	5856	2935	2921
68	318658-Banshra (CT)	V	5703	3001	2702
69	318773-Banagram (CT)	V	5635	2938	2697
70	318776-Sarpi (CT)	V	5549	2941	2608
71	319949-Raipur (CT)	V	5470	2775	2695
72	318711-Ramnagar (CT)	V	5446	2800	2646
73	318662-Amkula (CT)	V	5445	2928	2517
74	318590-Majiara (CT)	V	5444	2813	2631
75	318775-Nabaghanapur (CT)	V	5383	2931	2452
76	318656-Chapui (CT)	V	5358	2873	2485
77	318636-Kunustara (CT)	V	5127	2720	2407
78	318663-Baktarnagar (CT)	V	5112	2643	2469
79	318714-Mahal (CT)	VI	4841	2510	2331
80	318690-Palashban (CT)	VI	4811	2531	2280
81	318777-Ichhapur (CT)	VI	4795	2483	2312
82	318665-Sahebganj (CT)	VI	4715	2430	2285
83	319521-Gopinathpur (CT)	VI	4688	2498	2190
84	318716-Nabgram (CT)	VI	4626	2431	2195
85	318774-Sirsha (CT)	VI	4600	2436	2164
86	318772-Mandarvani (CT)	VI	4592	2441	2151
87	319520-Jaluidanga (CT)	VI	4571	2411	2160
88	319951-Budbud (CT)	VI	4558	2334	2224
89	318655-Ratibati (CT)	VI	4508	2348	2160
90	318866-Prayagpur (CT)	VI	4479	2254	2225



91	318659-Belebathan (CT)	VI	4459	2302	2157
92	320306-Alipur (CT)	VI	4420	2247	2173
93	318637-Topsi (CT)	VI	4329	2249	2080
94	318685-Mahira (CT)	VI	4188	2238	1950
95	318642-Kendra Khottamdi (CT) (Part)	VI	3875	1961	1914
96	320496-Piarnagar (CT)	VI	3678	1917	1761
97	318638-Nimsa (CT)	VI	3459	1813	1646
98	318683-Chak Bankola (CT) (Part)	VI	1965	1010	955
99	318687-Parashkol (CT) (Part)	VI	845	480	365

The above Table shows that out of 11 Statutory Towns of the district, 6 Statutory Towns fall in Class-I category, 2 Statutory Towns belong to Class-II category and rest 3 Statutory Towns belong to Class-III category. Out of 88 Census Towns of the district, 5 Census Towns belong to Class-III category, 19 are in Class-IV category, 43 Census Towns belongs to Class-V category and all the remaining 21 Census Towns belong to Class-VI category.

### Growth Rate :

The decadal growth rate is one of the important indicators of population dynamics of a district as well as a country. In the following Table 3 the decadal growth rate of Barddhaman district can be observed.

**TABLE 3 : DECADAL GROWTH RATE OF POPULATION IN BARDDHAMAN DISTRICT (1951-2011)**

T/R/U	1951-61	1961-71	1971-81	1981-91	1991-2001	2001-2011
1	2	3	4	5	6	7
Total	40.7	27.0	23.5	25.1	14.0	11.9
Rural	35.0	19.9	12.9	15.0	10.7	6.7
Urban	73.2	59.0	59.3	49.4	20.0	20.9

It is observed from the above Table that the total growth rate of population of the district Barddhaman has followed a decreasing trend from 1951-61 to 2001-2011 except 1981-1991 when an increase in decadal growth rate was recorded. It can also be seen that, rural decadal growth rate has also followed a similar trend. However, the urban growth rate does not follow any specific trend. Contrary to the general trend, the urban decadal growth rate has been drastically decreased during 1991-2001 but during this decade urban decadal growth rate is higher than that of rural. Both rural and urban growth rate of the district are recorded the highest during the decade 1951-61.

### Density of Population :

The Density of population of Barddhaman district shown as Table 4 below :

**TABLE 4 : DENSITY OF POPULATION IN BARDDHAMAN DISTRICT (1961-2011) (per sq. km.)**

T/R/U	1961	1971	1981	1991	2001	2011
Total	440	557	688	861	982	1099
Rural	371	450	521	618	699	761
Urban	2569	2851	2989	3179	3183	3317

The above Table shows that density of total population of the district has been increased from 242 per sq. km. in 1961 to 958 per sq. km. in 2011. Similarly, the density of rural population has also increased from 225 per sq. km. in 1961 to 860 per sq. km. in 2011. It can also be observed from the above Table that the density of urban population has followed an increasing trend up to 2001 with an exception in Census 1971 when it was reduced to 2,380 persons per sq. km from 4,328 per sq. km. of previous decade (1961). In 2011 Census also it has decreased to 5,595 per sq. km. from 6,638 persons per sq. km. in 2001 Census.

The above Table shows that total density of population of the district has increased from 440 per sq. km. in 1961 to 1,099 per sq. km. in 2011. Similarly, the density of rural population has also increased from 371 per sq. km. in 1961 to 761 per sq. km. in 2011. It

is also observed from the above Table that the density of urban population has followed an increasing trend up to 2011 i.e. 2,569 in 1961 to 3,317 in 2011 Census.

### Sex Ratio :

Sex Ratio is also an important demographic indicator for ascertaining the gender balance of the population and it is compiled every Census year. The following Table 5 shows the Sex Ratio of Barddhaman district :

**TABLE 5 : SEX RATIO IN BARDDHAMAN DISTRICT, 1951-2011**

Census Year	Sex Ratio		
	Total	Rural	Urban
1951	888	909	777
1961	858	898	699
1971	886	918	785
1981	897	934	815
1991	899	933	838
2001	922	942	888
2011	945	954	932

It is observed from the above Table that the Sex Ratio of district Barddhaman in 2011 Census is 945 of which rural is 954 and urban is lower than that of total and rural with 932. Total Sex Ratio of the district depicts an increasing trend from 1951 Census (888) to Census 2011 (945) except 1961 census. The rural and urban Sex Ratio has also followed an increasing trend since 1951 Census to the 2011 Census except in 1961 Census.

### Work Participation Rate :

Work Participation Rate shows the proportion of working population to total population in an area and is computed as the percentage of total workers (main + marginal) to total population.

The following Table 6 shows the Work Participation Rate for the Barddhaman district as well as the State for rural and urban areas :

**TABLE 6 : PERCENTAGE OF TOTAL WORKERS (MAIN+MARGINAL) TO TOTAL POPULATION (1951-2011)**

Year	West Bengal			Barddhaman		
	Total	Rural	Urban	Total	Rural	Urban
1951	34.7	32.6	40.9	39.0	39.2	37.4
1961	33.2	32.7	34.7	33.7	33.4	35.2
1971	27.9	27.2	30.1	27.9	28.0	27.8
1981	30.2	30.3	29.8	30.6	30.1	31.8
1991	32.2	33.2	29.6	30.7	32.7	26.9
2001	36.8	37.9	33.9	35.6	38.8	30.0
2011	38.1	38.7	36.7	37.7	40.3	33.9

**Note :** Since 1981 Census, Workers are being classified as Main workers and Marginal workers

It can be seen from the Table that total Work Participation Rate of the district was higher than that of State in 1951, 1961 and 1981, it was same in 1971 and after that it was lower than that of State. Both total and rural Work Participation Rate of the district maintain decreasing trend up to 1971 and then followed increasing trend up to 2011. The urban Work Participation Rate decreased from 37.4 in 1951 to 27.8 in 1971 and then followed increasing trend up to 2011 Census except 1991 Census. The total and rural Work Participation Rate of the State has been decreased up to 1971 Census and then increased up to 2011 Census. Urban Work Participation Rate of the State has decreased up to 1991 and then increasing up to 2011 Census.

The gender wise percentage of main workers to total population is shown as Table 7 below :

**TABLE 7 : PERCENTAGE OF MAIN WORKERS TO TOTAL POPULATION BY SEX (1951-2011)**

Year	West Bengal			Barddhaman		
	Persons	Male	Female	Persons	Males	Females
1951	34.7	54.8	11.3	39.0	57.6	18.0
1961	33.2	54.0	9.4	33.7	54.9	9.0
1971	27.9	48.8	4.4	27.9	48.2	5.1
1981	28.3	48.7	5.8	28.2	47.9	6.2
1991	30.2	50.7	8.0	29.7	49.6	7.6
2001	28.7	47.0	9.1	27.6	45.4	8.3
2011	28.1	46.3	9.0	28.1	46.4	8.7

**Note :** Since 1981 Census, Workers are being classified as Main workers and Marginal workers.

The above Table shows that the percentage of main workers to total population for Barddhaman district in Census 2001 and 2011 are 27.6 and 28.1 respectively. For the State as a whole it was 28.7 in 2001 Census and 28.1 in 2011 Census. In the State level the figure is gradually decreasing in the last three decades (1991 to 2011) and at the district this figure is also decreasing from 29.7 (1991) to 28.1 (2011). The lowest percentage of main workers to population for the district is recorded in Census 2001 and for the State the lowest has been observed in Census 1971 (at 27.9).

Gender wise distribution shows that the proportion for male main workers in the district is following a decreasing except 1991 and 2011 Censuses. From 47.9 per cent in 1981 Census, it increased to 49.6 per cent in 1991 Census and from 45.4 per cent in 2001 Census to 46.4 per cent in 2011 Census. The lowest proportion of male main worker to total population is recorded for the district in Census 2001 (45.4 per cent). For female main worker, the highest proportion to total population is recorded for the district in Census 1951 (18.0 per cent) and the lowest in Census 1971 (5.1 per cent).

### Literacy Rate :

Literacy rate of the population is described as the percentage of literates in the age group seven years and above. Table 8 shows the sex-wise comparative literacy rate for the State and the district :

**TABLE 8 : COMPARATIVE LITERACY RATE BY SEX AND RESIDENCE, WEST BENGAL AND BARDDHAMAN DISTRICT WITH CHANGE IN DECENNIAL PERCENTAGE POINT IN PARENTHESIS (1951-2011)**

Year	Total/ Rural/ Urban	West Bengal			Barddhaman		
		Persons	Males	Females	Persons	Males	Females
1951	T	25.0	34.7	13.2	21.7	32.0	9.5
	R	18.8	28.9	7.6	17.9	27.7	6.3
	U	45.7	51.0	37.1	44.0	57.3	28.2
1961	T	34.5 (9.5)	46.6 (11.9)	20.3 (7.1)	34.8 (13.1)	45.6 (13.6)	21.8 (12.3)
	R	25.8 (7.1)	38.9 (10.0)	11.7 (4.2)	29.8 (11.9)	40.6 (12.9)	17.4 (11.1)
	U	59.6 (13.8)	66.0 (15.0)	50.0 (12.9)	56.4 (12.3)	64.8 (7.6)	43.7 (15.5)
1971	T	38.9 (4.4)	49.6 (3.0)	26.6 (6.3)	40.5 (5.7)	49.9 (4.3)	29.6 (7.8)
	R	30.6 (4.8)	42.3 (3.4)	18.1 (6.3)	34.6 (4.8)	44.3 (3.6)	23.9 (6.5)
	U	62.3 (2.7)	68.2 (2.2)	54.1 (4.1)	59.6 (3.2)	67.0 (2.2)	49.7 (6.1)
1981	T	46.3 (7.5)	57.0 (7.5)	34.4 (7.9)	47.9 (7.4)	57.5 (7.6)	37.0 (7.4)
	R	37.9 (7.3)	49.7 (7.4)	25.3 (7.3)	42.0 (7.4)	51.6 (7.4)	31.6 (7.7)

1991	U	68.7 (6.5)	75.2 (7.0)	60.7 (6.6)	61.8 (2.2)	70.5 (3.6)	50.8 (1.0)
	T	57.7 (11.4)	67.8 (10.8)	46.6 (12.1)	61.9 (14.)	71.1 (13.6)	51.5 (14.4)
	R	50.5 (12.6)	62.1 (12.3)	38.1 (12.8)	56.8 (14.9)	66.9 (15.4)	46.0 (14.3)
2001	U	75.3 (6.5)	81.2 (6.0)	68.3 (7.5)	70.9 (9.1)	78.2 (7.7)	61.9 (11.2)
	T	68.6 (10.9)	77.0 (9.2)	59.6 (13.1)	70.2 (8.3)	78.6 (7.5)	61.0 (9.5)
	R	63.4 (12.9)	73.1 (11.1)	53.2 (15.0)	65.8 (9.0)	75.0 (8.1)	56.1 (10.2)
2011	U	81.3 (6.0)	86.1 (4.9)	75.7 (7.5)	77.4 (6.5)	84.5 (6.3)	69.3 (7.4)
	T	76.3 (7.6)	81.7 (4.7)	70.5 (10.9)	76.2 (6.0)	82.4 (3.8)	69.6 (8.7)
	R	72.1 (8.7)	78.4 (5.3)	65.5 (12.3)	72.6 (6.8)	79.1 (4.1)	65.9 (9.8)
	U	84.8 (3.5)	88.4 (2.2)	81.0 (5.2)	81.5 (4.1)	87.3 (2.8)	75.3 (6.1)

**Note :** Due to change in minimum age for attaining literacy, the definition of literacy rate slightly varied over the decades.

It can be seen from the above Table that State literacy rate always lower than that of district except 1951 and 2011. This is true both for male and female literacy rate except 1951 and 1961 Censuses for male literacy rate and 1951 and 2011 Censuses for female literacy rate. The literacy rate for the State has increased from 25.0 in 1951 Census to 76.3 in 2011 Census whereas for the district it has increased from 21.7 in 1951 Census to 76.2 in 2011 Census.

### Religion :

Decennial Census also collects data on religion. The following Table shows the position of six major religious communities of Bardhaman district since 1961 Census.

**TABLE 9 : POPULATION BY RELIGION IN BARDDHAMAN DISTRICT (1961-2011)**

Year	Hindus	Muslims	Christians	Jains	Buddhists	Sikhs	Other	Religion	Total
							Religion and	Not	
	1	2	3	4	5	6	persuasions	Stated	Population
							7	8	9
1961	2598875 (84.3)	467669 (15.2)	5855 (0.2)	7963 (0.3)	553 (0.0)	1925 (0.1)	6 (0.0)	--	3082846 (100.0)
1971	3219642 (82.2)	672227 (17.2)	10443 (0.3)	10409 (0.3)	405 (0.0)	927 (0.0)	1912 (0.1)	209 (0.0)	3916174 (100.0)
1981	3938376 (81.5)	850951 (17.6)	14106 (0.3)	22970 (0.5)	767 (0.0)	1432 (0.0)	6592 (0.1)	194 (0.0)	4835388 (100.0)
1991	4821490 (79.7)	1182755 (19.6)	18821 (0.3)	13328 (0.2)	1140 (0.0)	705 (0.0)	11611 (0.2)	755 (0.0)	6050605 (100.0)
2001	5440052 (78.9)	1364133 (19.8)	22020 (0.3)	15997 (0.2)	1607 (0.0)	1316 (0.0)	44675 (0.6)	5714 (0.1)	6895514 (100.0)
2011	6008472 (77.9)	1599764 (20.7)	16675 (0.2)	21220 (0.3)	1602 (0.0)	1674 (0.0)	44968 (0.6)	23188 (0.3)	7717563 (100.0)

**Note :** Figures in parenthesis indicate percentage to total population.

It is observed from the above Table that during 2011 Census, out of the total district population of 77,17,563, majority of the population belong to Hindu community with a population share of 77.9 per cent followed by Muslims (20.7 per cent). It is also observed from the Table that the percentage of Hindu population of the district has a decreasing trend from 1961 to the latest Census 2011. On the other hand, the percentage of Muslim population has increased from 15.2 in 1961 to 20.7 in 2011 Census. As per Census 2011, only 0.3 per cent population of the district belongs to Christian community and 0.2 per cent population of the district belongs to Sikh community.

## Availability of University Education in the District :

**TABLE 10 : AVAILABILITY OF UNIVERSITY EDUCATION IN BARDDHAMAN DISTRICT**

Sl. No.	Name of the University	Date of Establishment	Address	Territorial Jurisdiction
1	University of Burdwan	15th June, 1960	Rajbati, Burdwan, District : Burdwan, Pin – 713104	District of Barddhaman, Bankura, Birbhum, Puruliya and Hooghly (excluding Serampore subdivision)

**Source :** Annual report -2010-2011 of the Department of Higher Education, Govt. of West Bengal

The above Table shows that Barddhaman district has one University viz. University of Burdwan. The University was established in 15th June 1960. The territorial jurisdiction of this University spread over District of Barddhaman, Bankura, Birbhum, Puruliya and Hooghly (excluding Serampore Sub-division).

### (c) Mother Tongue, Scheduled Castes and Scheduled Tribes in the District from earlier Census Decades :

#### Mother Tongue :

**Table 11 : POPULATION BY MOTHER TONGUE IN BARDDHAMAN DISTRICT (1961-2001)**

Year	Bengali	Hindi	Santali	Urdu	Oriya	Punjabi	Koda/ Kora	Telugu
	1	2	3	4	5	6	7	8
1961	2538707 (82.3)	260542 (8.5)	150642 (4.9)	73807 (2.4)	17511 (0.6)	2850 (0.1)	3000 (0.1)	3455 (0.1)
1971	3232872 (82.6)	352915 (9.0)	188272 (4.8)	88547 (2.3)	11273 (0.3)	14706 (0.4)	5139 (0.1)	3006 (0.1)
1981	4013694 (83.0)	428163 (8.9)	201382 (4.2)	116759 (2.4)	14781 (0.3)	13812 (0.3)	4697 (0.1)	2755 (0.1)
1991	4838785 (80.0)	669457 (11.1)	272930 (4.5)	170878 (2.8)	21443 (0.4)	18754 (0.3)	6988 (0.1)	3772 (0.1)
2001	5508302 (79.9)	750632 (10.9)	336619 (4.9)	193704 (2.8)	18784 (0.3)	14224 (0.2)	10431 (0.2)	7229 (0.1)

**Table 11 : contd....**

Year	Bhojpuri	Nepali	Kurukh/ Oraon	Gujarati	Marwari	Munda	Tamil	Other Mother Tongues	Total Population
	9	10	11	12	13	14	15	16	17
1961	---	5459 (0.2)	660 (0.0)	2256 (0.1)	841 (0.0)	---	2885 (0.1)	20231 (0.7)	3082846
1971	---	4903 (0.1)	2020 (0.1)	3077 (0.1)	---	1450 (0.0)	2092 (0.1)	5902 (0.2)	3916174
1981	---	5481 (0.1)	2727 (0.1)	3072 (0.1)	---	1208 (0.0)	1481 (0.0)	25376 (0.5)	4835388
1991	4076 (0.1)	6632 (0.1)	3087 (0.1)	3919 (0.1)	3556 (0.1)	1448 (0.0)	2181 (0.0)	22699 (0.4)	6050605
2001	7061 (0.1)	6262 (0.1)	3658 (0.1)	3152 (0.0)	2901 (0.0)	1360 (0.0)	1333 (0.0)	29862 (0.4)	6895514

One of the important characteristics of a population is mother tongue. As per Census definition, mother tongue is the language spoken in childhood by the person's mother to the person. The Table above shows the population by mother tongue for Barddhaman district since 1961. It is observed from the Table that as per Census 2001, Bengali is the mother tongue for 79.9 per cent of the population followed by Hindi at 10.9 per cent and Santali by 4.9 per cent. The languages Urdu are spoken by 2.8 per cent and Oriya is the mother tongue of only 0.3 per cent of the population of the district respectively. The percentage of population reported Bengali as a mother tongue has decreased from 82.3 in 1961 Census to 79.9 in 2001 Census whereas the percentage of population reported Hindi as mother tongue has increased from 8.5 in 1961 Census to 10.9 in 2001 Census.

## Scheduled Castes and Scheduled Tribes Population :

One of the important information that collects in every decennial Census is the population statistics on Scheduled Castes and Scheduled Tribes. The list containing the name of Scheduled Castes and Scheduled Tribes varies from State to State. The list for West Bengal for Census 2011 is provided in Chapter 8 (ii) "Census Concepts and Definitions" of this publication.

**Table 12 : SCHEDULED CASTES AND SCHEDULE TRIBES POPULATION IN BARDDHAMAN DISTRICT (1961-2011)**

Total/ Rural/ Urban	1961		1971		1981	
	SC	ST	SC	ST	SC	ST
	1	2	3	4	5	6
<b>Total</b>	<b>753833</b>	<b>180143</b>	<b>959997</b>	<b>228605</b>	<b>1213435</b>	<b>278191</b>
			<b>(27.3)</b>	<b>(26.9)</b>	<b>(26.4)</b>	<b>(21.7)</b>
Rural	686507	172767	870818	218493	1012631	246899
			(26.9)	(26.5)	(16.3)	(13.0)
Urban	67376	7376	89176	10112	200804	31292
			(32.4)	(-37.1)	(125.2)	(209.5)

**Table 12 : contd...**

Total/ Rural/ Urban	1991		2001		2011	
	SC	ST	SC	ST	SC	ST
	1	2	3	4	5	6
<b>Total</b>	<b>1660493</b>	<b>376033</b>	<b>1860754</b>	<b>441832</b>	<b>2115719</b>	<b>489447</b>
	<b>(36.8)</b>	<b>(35.2)</b>	<b>(12.1)</b>	<b>(17.5)</b>	<b>(13.7)</b>	<b>(10.8)</b>
Rural	1261330	306139	1384945	347072	1524133	379262
	(24.6)	(24.0)	(9.8)	(13.4)	(10.1)	(9.3)
Urban	399163	69894	475809	94760	591586	110185
	(98.8)	(123.4)	(19.2)	(35.6)	(24.3)	(16.3)

**Note :** Figures within Bracket indicate decennial growth rate

The above Table shows the distribution of Scheduled Castes and Scheduled Tribes population in Barddhaman since 1961. The decadal variation of population with respect to the previous decade is shown in the parenthesis. It is observed from the above Table that although the absolute population figure for Scheduled Castes population is gradually increasing over the decades, the decadal growth rate of Scheduled Castes population does not follow any specific trend and it is true for rural and urban area also. The decadal growth rate of Scheduled Castes population was highest in 1991 Census and the lowest in 2001 Census.

In case of Scheduled Tribes population also, in absolute term since 1961 it has followed an increasing trend. The decennial growth rate for Scheduled Tribe population also does not follow any specific trend. The decadal growth rate of Scheduled Tribes population was highest in 1991 Census and the lowest was in 2011 Census.

## Brief Analysis of Inset Tables based on Primary Census Abstract, 2011 (Inset Tables 1-35)

**Table 1 : Decadal change in population of Tahsils (Sub-districts) by Residence, 2001-2011**

Sl. No.	Tahsil	Population						Percentage decadal variation 2001-2011			Percentage urban population	
		2001			2011			Total	Rural	Urban	2001	2011
1	2	3	4	5	6	7	8	9	10	11	12	13
1	Salanpur	156320	84348	71972	163057	101360	61697	4.31	20.17	-14.28	46.04	37.84
2	Barabani	110393	91692	18701	123598	79255	44343	11.96	-13.56	137.12	16.94	35.88
3	Jamuria	112893	84225	28668	123176	75144	48032	9.11	-10.78	67.55	25.39	38.99
4	Raniganj	101626	24369	77257	106441	23023	83418	4.74	-5.52	7.97	76.02	78.37
5	Ondal	168853	41423	127430	186915	35611	151304	10.70	-14.03	18.73	75.47	80.95
6	Pandabeswar	146541	37711	108830	161891	26720	135171	10.47	-29.15	24.20	74.27	83.50
7	Faridpur Durgapur	105532	88921	16611	115924	85370	30554	9.85	-3.99	83.94	15.74	26.36
8	Kanksa	151276	120480	30796	178125	103594	74531	17.75	-14.02	142.02	20.36	41.84
9	Ausgram-II	136263	136263	0	150896	150896	0	10.74	10.74	---	0.00	0.00
10	Ausgram-I	106850	106850	0	119363	119363	0	11.71	11.71	---	0.00	0.00
11	Mangolkote	233958	233958	0	263240	263240	0	12.52	12.52	---	0.00	0.00
12	Ketugram-I	145859	145859	0	165408	165408	0	13.40	13.40	---	0.00	0.00
13	Ketugram-II	107054	107054	0	118567	118567	0	10.75	10.75	---	0.00	0.00
14	Katwa-I	152101	146435	5666	173087	166614	6473	13.80	13.78	14.24	3.73	3.74
15	Katwa-II	120318	120318	0	136708	136708	0	13.62	13.62	---	0.00	0.00
16	Purbasthali-I	183066	154188	28878	206977	153703	53274	13.06	-0.31	84.48	15.77	25.74
17	Purbasthali-II	188061	183607	4454	212355	212355	0	12.92	15.66	-100.00	2.37	0.00
18	Manteswar	213498	213498	0	237398	237398	0	11.19	11.19	---	0.00	0.00
19	Bhatar	236478	236478	0	263064	263064	0	11.24	11.24	---	0.00	0.00
20	Galsi-I	174123	162330	11793	187588	164467	23121	7.73	1.32	96.06	6.77	12.33
21	Galsi-II	133977	133977	0	147177	147177	0	9.85	9.85	---	0.00	0.00
22	Burdwan-I	179828	179828	0	215943	175836	40107	20.08	-2.22	---	0.00	18.57
23	Burdwan-II	138897	138897	0	152939	146592	6347	10.11	5.54	---	0.00	4.15
24	Memari-I	198278	198278	0	218425	214005	4420	10.16	7.93	---	0.00	2.02
25	Memari-II	135671	135671	0	150252	150252	0	10.75	10.75	---	0.00	0.00
26	Kalna-I	190741	174140	16601	206945	186138	20807	8.50	6.89	25.34	8.70	10.05
27	Kalna-II	153680	153680	0	167335	157235	10100	8.89	2.31	---	0.00	6.04
28	Jamalpur	243397	243397	0	266338	266338	0	9.43	9.43	---	0.00	0.00
29	Raina-I	162923	162923	0	180952	173094	7858	11.07	6.24	---	0.00	4.34
30	Khandaghosh	170331	170331	0	189336	189336	0	11.16	11.16	---	0.00	0.00
31	Raina-II	137337	137337	0	151401	151401	0	10.24	10.24	---	0.00	0.00
32	Kulti (M)	289903	0	289903	313809	0	313809	8.25	---	8.25	100.00	100.00
33	Asansol (M. Corp.)	475439	0	475439	563917	0	563917	18.61	---	18.61	100.00	100.00
34	Jamuria (M+OG)	129484	0	129484	149220	0	149220	15.24	---	15.24	100.00	100.00
35	Raniganj (M)	111116	0	111116	129441	0	129441	16.49	---	16.49	100.00	100.00
36	Durgapur (M. Corp.)	493405	0	493405	566517	0	566517	14.82	---	14.82	100.00	100.00
37	Katwa (M)	71589	0	71589	81615	0	81615	14.00	---	14.00	100.00	100.00
38	Dainhat (M)	22597	0	22597	24397	0	24397	7.97	---	7.97	100.00	100.00
39	Guskara (M)	31867	0	31867	35388	0	35388	11.05	---	11.05	100.00	100.00
40	Bardhaman (M)	285602	0	285602	314265	0	314265	10.04	---	10.04	100.00	100.00
41	Kalna (M)	52182	0	52182	56722	0	56722	8.70	---	8.70	100.00	100.00
42	Memari (M)	36207	0	36207	41451	0	41451	14.48	---	14.48	100.00	100.00
<b>District Total :</b>		<b>6895514</b>	<b>4348466</b>	<b>2547048</b>	<b>7717563</b>	<b>4639264</b>	<b>3078299</b>	<b>11.92</b>	<b>6.69</b>	<b>20.86</b>	<b>36.94</b>	<b>39.89</b>

**Note :** The population of OG's was counted in corresponding C.D. Block in 2001, but in 2011 it is counted in corresponding Statutory Town.

It is evident from Table 1 that urban decadal growth rate (20.86 per cent) of the district is much higher than that of total (11.92 per cent) and rural (6.69). Among the 31 C.D. Blocks of the district, Burdwan-I C.D. Block has recorded the highest decadal growth rate with 20.08 per cent and Salanpur C.D. Block has the lowest with 4.31 per cent. Going by the district rural frame, the Salanpur C.D. Block has the highest decadal growth rate with 20.17 per cent whereas Pandabeswar C.D. Block has the lowest with (-)29.15 per cent due to creation of two new Census Towns viz. Baidyanathpur (CT) and Mahal (CT). There are eleven Statutory Towns are in the district of which nine are Municipalities and two are Municipal Corporation. Asansol Municipal Corporation has the highest decadal growth rate of 18.61 per cent and the lowest decadal growth rate (7.97) is recorded in Dainhat Municipality. Percentage of urban population has been increased from 36.94 in 2001 Census to 39.89 in 2011 Census.

**Table 2 : Number and percentage of Inhabited Villages in specified population size ranges with the related population, 2011 (Rural)**

Sl. No.	C.D. Block	Total number of inhabited villages	Total rural population			Number and percentage of villages	Population less than 200		Number and percentage of villages	Population 200 - 499	
			Persons	Males	Females		Males	Females		Males	Females
1	2	3	4	5	6	7	8	9	10	11	12
1	0115 - Salanpur	69	101360	52152	49208	2 (3 %)	114	92	6 (9 %)	978	939
2	0116 - Barabani	46	79255	41042	38213	2 (4 %)	142	127	2 (4 %)	296	240
3	0117 - Jamuria	38	75144	39223	35921	1 (3 %)	6	3	3 (8 %)	458	396
4	0118 - Raniganj	12	23023	12010	11013	1 (8 %)	11	0	1 (8 %)	166	177
5	0119 - Ondal	12	35611	18956	16655	0 (0 %)	0	0	0 (0 %)	0	0
6	0120 - Pandabeswar	14	26720	13810	12910	0 (0 %)	0	0	0 (0 %)	0	0
7	0121 - Faridpur Durgapur	48	85370	44308	41062	3 (6 %)	96	115	3 (6 %)	478	431
8	0122 - Kanksa	77	103594	53213	50381	6 (8 %)	332	300	13 (17 %)	2518	2377
9	0123 - Ausgram-II	102	150896	77184	73712	8 (8 %)	345	300	7 (7 %)	1191	1197
10	0124 - Ausgram-I	58	119363	60521	58842	1 (2 %)	71	56	5 (9 %)	947	872
11	0125 - Mangolkote	130	263240	134693	128547	2 (2 %)	27	26	15 (12 %)	2726	2645
12	0126 - Ketugram-I	62	165408	84966	80442	0 (0 %)	0	0	6 (10 %)	1318	1193
13	0127 - Ketugram-II	55	118567	61413	57154	1 (2 %)	103	90	4 (7 %)	711	663
14	0128 - Katwa-I	63	166614	85733	80881	2 (3 %)	92	94	3 (5 %)	564	546
15	0129 - Katwa-II	63	136708	70588	66120	4 (6 %)	75	57	5 (8 %)	1089	974
16	0130 - Purbasthali-I	91	153703	79462	74241	1 (1 %)	75	67	7 (8 %)	1303	1174
17	0131 - Purbasthali-II	88	212355	109442	102913	1 (1 %)	7	7	2 (2 %)	448	438
18	0132 - Manteswar	136	237398	120940	116458	3 (2 %)	209	224	13 (10 %)	2390	2274
19	0133 - Bhatar	104	263064	134096	128968	2 (2 %)	190	171	2 (2 %)	447	392
20	0134 - Galsi-I	85	164467	84915	79552	4 (5 %)	142	125	4 (5 %)	777	743
21	0135 - Galsi-II	73	147177	74751	72426	4 (5 %)	291	294	4 (5 %)	754	761
22	0136 - Burdwan-I	75	175836	89471	86365	1 (1 %)	37	37	8 (11 %)	1455	1471
23	0137 - Burdwan-II	83	146592	74013	72579	3 (4 %)	47	48	11 (13 %)	1925	1900
24	0138 - Memari-I	111	214005	108465	105540	0 (0 %)	0	0	10 (9 %)	2126	1911
25	0139 - Memari-II	88	150252	76500	73752	2 (2 %)	180	167	12 (14 %)	2365	2225
26	0140 - Kalna-I	98	186138	94925	91213	0 (0 %)	0	0	7 (7 %)	1311	1317
27	0141 - Kalna-II	112	157235	79440	77795	4 (4 %)	120	129	18 (16 %)	3304	3161
28	0142 - Jamalpur	121	266338	134529	131809	0 (0 %)	0	0	8 (7 %)	1486	1502
29	0143 - Raina-I	110	173094	88396	84698	2 (2 %)	153	146	13 (12 %)	2381	2317
30	0144 - Khandaghosh	107	189336	97092	92244	2 (2 %)	76	60	8 (7 %)	1465	1420
31	0145 - Raina-II	87	151401	77538	73863	4 (5 %)	217	196	6 (7 %)	1305	1310
<b>Total :</b>		<b>2418</b>	<b>4639264</b>	<b>2373787</b>	<b>2265477</b>	<b>66 (3 %)</b>	<b>3158</b>	<b>2931</b>	<b>206 (9 %)</b>	<b>38682</b>	<b>36966</b>

Sl. No.	C.D. Block	Number and percentage of villages	Population 500 - 999		Number and percentage of villages	Population 1000 - 1999		Number and percentage of villages	Population 2000 - 4999	
			Males	Females		Males	Females		Males	Females
1	2	13	14	15	16	17	18	19	20	21
1	0115 - Salanpur	24 (35 %)	9341	8887	19 (28 %)	13369	12512	18 (26 %)	28350	26,778
2	0116 - Barabani	12 (26 %)	4382	4128	17 (37 %)	13648	12648	11 (24 %)	15780	14,717
3	0117 - Jamuria	4 (11 %)	1721	1590	16 (42 %)	12172	10991	12 (32 %)	17920	16,410
4	0118 - Raniganj	1 (8 %)	435	383	2 (17 %)	1562	1463	7 (58 %)	9836	8,990
5	0119 - Ondal	1 (8 %)	375	357	2 (17 %)	1878	1620	9 (75 %)	16703	14,678
6	0120 - Pandabeswar	3 (21 %)	1128	1063	5 (36 %)	3918	3569	6 (43 %)	8764	8,278
7	0121 - Faridpur Durgapur	8 (17 %)	3223	2909	17 (35 %)	12918	11928	14 (29 %)	18623	17,260
8	0122 - Kanksa	20 (26 %)	7093	6678	22 (29 %)	16977	16080	14 (18 %)	20822	19,741
9	0123 - Ausgram-II	30 (29 %)	11257	10747	36 (35 %)	25837	24357	18 (18 %)	29774	28,687
10	0124 - Ausgram-I	10 (17 %)	3462	3368	14 (24 %)	9530	9234	26 (45 %)	39497	38,480
11	0125 - Mangolkote	25 (19 %)	9905	9629	40 (31 %)	28960	27683	37 (28 %)	55507	52,947
12	0126 - Ketugram-I	9 (15 %)	3296	3199	10 (16 %)	6536	6451	30 (48 %)	48873	45,926
13	0127 - Ketugram-II	16 (29 %)	5440	5027	11 (20 %)	9265	8661	20 (36 %)	33493	31,166



14	0128 - Katwa-I	11 (17 %)	4292	3997	21 (33 %)	16306	15546	17 (27 %)	24326	22,892
15	0129 - Katwa-II	12 (19 %)	4884	4593	14 (22 %)	10099	9509	24 (38 %)	38304	35,926
16	0130 - Purbasthali-I	27 (30 %)	10714	10116	37 (41 %)	27015	25384	16 (18 %)	26925	25,237
17	0131 - Purbasthali-II	18 (20 %)	6700	6239	25 (28 %)	18583	17509	34 (39 %)	55471	52,182
18	0132 - Manteswar	38 (28 %)	14131	13636	44 (32 %)	31385	30229	33 (24 %)	51368	49,419
19	0133 - Bhatar	16 (15 %)	6214	6075	37 (36 %)	28187	26936	35 (34 %)	52097	49,948
20	0134 - Galsi-I	26 (31 %)	10209	8621	23 (27 %)	17324	16168	23 (27 %)	38832	37,055
21	0135 - Galsi-II	13 (18 %)	4673	4522	23 (32 %)	16493	15952	24 (33 %)	33550	32,527
22	0136 - Burdwan-I	10 (13 %)	4283	4147	21 (28 %)	15531	15098	29 (39 %)	41449	39,676
23	0137 - Burdwan-II	16 (19 %)	5708	5557	28 (34 %)	21881	21267	22 (27 %)	34471	34,050
24	0138 - Memari-I	26 (23 %)	9296	9300	34 (31 %)	23921	23561	37 (33 %)	58515	56,626
25	0139 - Memari-II	30 (34 %)	11456	11041	24 (27 %)	17412	16310	14 (16 %)	21608	21,223
26	0140 - Kalna-I	23 (23 %)	9338	8925	41 (42 %)	30296	28861	22 (22 %)	30696	30,201
27	0141 - Kalna-II	26 (23 %)	10146	9785	42 (38 %)	32328	32167	20 (18 %)	28339	27,496
28	0142 - Jamalpur	20 (17 %)	7425	7461	39 (32 %)	28460	27701	44 (36 %)	61425	60,422
29	0143 - Raina-I	23 (21 %)	8317	7954	43 (39 %)	31392	30189	27 (25 %)	40898	39,014
30	0144 - Khandaghosh	30 (28 %)	11551	10848	40 (37 %)	28777	27115	21 (20 %)	33789	32,285
31	0145 - Raina-II	21 (24 %)	8204	7713	30 (34 %)	21919	20683	23 (26 %)	35733	34,092
<b>Total :</b>		<b>549 (23 %)</b>	<b>208599</b>	<b>198495</b>	<b>777 (32 %)</b>	<b>573879</b>	<b>547382</b>	<b>687 (28 %)</b>	<b>1051738</b>	<b>1004329</b>

Sl. No.	C.D. Block	Number and percentage of villages	Population 5000 - 9999		Number and percentage of villages	Population 10000 and above	
			Males	Females		Males	Females
1	2	22	23	24	25	26	27
1	0115 - Salanpur	0 (0 %)	0	0	0 (0 %)	0	0
2	0116 - Barabani	2 (4 %)	6794	6353	0 (0 %)	0	0
3	0117 - Jamuria	2 (5 %)	6946	6531	0 (0 %)	0	0
4	0118 - Raniganj	0 (0 %)	0	0	0 (0 %)	0	0
5	0119 - Ondal	0 (0 %)	0	0	0 (0 %)	0	0
6	0120 - Pandabeswar	0 (0 %)	0	0	0 (0 %)	0	0
7	0121 - Faridpur Durgapur	3 (6 %)	8970	8419	0 (0 %)	0	0
8	0122 - Kanksa	2 (3 %)	5471	5205	0 (0 %)	0	0
9	0123 - Ausgram-II	3 (3 %)	8780	8424	0 (0 %)	0	0
10	0124 - Ausgram-I	2 (3 %)	7014	6832	0 (0 %)	0	0
11	0125 - Mangolkote	10 (8 %)	31692	29956	1 (1 %)	5876	5661
12	0126 - Ketugram-I	6 (10 %)	19049	18033	1 (2 %)	5894	5640
13	0127 - Ketugram-II	3 (5 %)	12401	11547	0 (0 %)	0	0
14	0128 - Katwa-I	7 (11 %)	24639	23346	2 (3 %)	15514	14460
15	0129 - Katwa-II	3 (5 %)	10722	9970	1 (2 %)	5415	5091
16	0130 - Purbasthali-I	2 (2 %)	6604	6000	1 (1 %)	6826	6263
17	0131 - Purbasthali-II	8 (9 %)	28233	26538	0 (0 %)	0	0
18	0132 - Manteswar	4 (3 %)	15485	14941	1 (1 %)	5972	5735
19	0133 - Bhatar	9 (9 %)	28933	27796	3 (3 %)	18028	17650
20	0134 - Galsi-I	4 (5 %)	12341	11760	1 (1 %)	5290	5080
21	0135 - Galsi-II	4 (5 %)	13596	13064	1 (1 %)	5394	5306
22	0136 - Burdwan-I	5 (7 %)	17093	16586	1 (1 %)	9623	9350
23	0137 - Burdwan-II	3 (4 %)	9981	9757	0 (0 %)	0	0
24	0138 - Memari-I	3 (3 %)	8753	8520	1 (1 %)	5854	5622
25	0139 - Memari-II	5 (6 %)	18308	17786	1 (1 %)	5171	5000
26	0140 - Kalna-I	3 (3 %)	10053	9502	2 (2 %)	13231	12407
27	0141 - Kalna-II	2 (2 %)	5203	5057	0 (0 %)	0	0
28	0142 - Jamalpur	9 (7 %)	29956	29079	1 (1 %)	5777	5644
29	0143 - Raina-I	2 (2 %)	5255	5078	0 (0 %)	0	0
30	0144 - Khandaghosh	6 (6 %)	21434	20516	0 (0 %)	0	0
31	0145 - Raina-II	3 (3 %)	10160	9869	0 (0 %)	0	0
<b>Total :</b>		<b>115 (5 %)</b>	<b>383866</b>	<b>366465</b>	<b>18 (1 %)</b>	<b>113865</b>	<b>108909</b>

It is observed from the above Table that the total number of inhabited villages in this district is 2,418 spread over 31 C.D. Blocks. Among them Manteswar C.D. Block has the highest number of villages with 136 and Raniganj C.D. Block and Ondal C.D. Block

each have the lowest with 12. There are 18 villages in this district with total population 2,22,774 are found in the highest population range of 10000 and above. The lowest population range of less than 200 population is found in 66 (3 per cent) villages only. The highest number of villages 777 (32 per cent) is in the population range of 1000-1999. The population range 2000-4999 occupies the second position in terms of number of villages with 687 (28 per cent).

**Table 3 : New Towns, De-notified, De-classified and Merged town in 2011 Census**

(a) New

(i) Statutory Town

NIL

(ii) Census Town

Census 2001 Codes					MDDS e-GOVERNANCE CODE (Census 2011 PLCN)				
ST Code	DT Code	Sub-DT Code	Vill Code	Vill Name	MDDS STC	MDDS DTC	MDDS Sub_DT	MDDS PLCN	MDDS Name of Villages
19	09	0002	01237300	Panuria	19	335	02269	318587	Panuria (CT)
19	09	0002	01240500	Domohani	19	335	02269	318588	Domohani (CT)
19	09	0002	01239900	Majjara	19	335	02269	318590	Majjara (CT)
19	09	0003	01244000	Topsi	19	335	02270	318637	Topsi (CT)
19	09	0003	01245800	Nimsa	19	335	02270	318638	Nimsa (CT)
19	09	0003	01245100	Chinchuria	19	335	02270	318639	Chinchuria (CT)
19	09	0004	01246900	Baktarnagar	19	335	02271	318663	Baktarnagar (CT)
19	09	0004	40940000	Egara (OG)	19	335	02271	318664	Egara (CT)
19	09	0004	40940000	Sahebganj (OG)	19	335	02271	318665	Sahebganj (CT)
19	09	0005	01247300	Dakshin Khanda	19	335	02272	318686	Dakshin Khanda (CT)
19	09	0005	01248100	Andal (Gram)	19	335	02272	318692	Andal (Gram) (CT)
19	09	0006	01248600	Baidyanathpur	19	335	02273	318713	Baidyanathpur (CT)
19	09	0006	01249100	Mahal	19	335	02273	318714	Mahal (CT)
19	09	0007	01250200	Banagram	19	335	02274	318773	Banagram (CT)
19	09	0007	01251800	Nabaghanapur	19	335	02274	318775	Nabaghanapur (CT)
19	09	0007	01254200	Ichhapur	19	335	02274	318777	Ichhapur (CT)
19	09	0008	01263800	Arra	19	335	02275	318860	Arra (CT)
19	09	0008	01261500	Gopalpur	19	335	02275	318861	Gopalpur (CT)
19	09	0008	01261000	Bamunara	19	335	02275	318862	Bamunara (CT)
19	09	0008	01261400	Amlajora	19	335	02275	318863	Amlajora (CT)
19	09	0016	01328800	Jaluidanga	19	335	02283	319520	Jaluidanga (CT)
19	09	0016	01328900	Nasaratpur	19	335	02283	319522	Nasaratpur (CT)
19	09	0020	01364400	Raipur	19	335	02287	319949	Raipur (CT)
19	09	0020	01364500	Budbud	19	335	02287	319951	Budbud (CT)
19	09	0022	01382300	Goda (P)	19	335	02289	320101	Goda (P) (CT)
19	09	0022	01382400	Bahir Sarbamangala (P)	19	335	02289	320102	Bahir Sarbamangala (P) (CT)
19	09	0022	01384700	Mirzapur	19	335	02289	320103	Mirzapur (CT)
19	09	0022	01385100	Nari (P)	19	335	02289	320104	Nari (P) (CT)
19	09	0023	01389200	Gangpur	19	335	02290	320193	Gangpur (CT)
19	09	0024	01406900	Alipur	19	335	02291	320306	Alipur (CT)
19	09	0026	01424600	Piarinagar	19	335	02293	320496	Piarinagar (CT)
19	09	0027	01433000	Sashpur (P)	19	335	02294	320610	Sashpur (P) (CT)
19	09	0029	01455500	Sehara	19	335	02296	320846	Sehara (CT)

(b) De-notified

(i) Statutory towns of 2001 Census de-notified and also did not satisfy the criteria to be treated as Census towns. NIL

(ii) Statutory towns of 2001 Census de-notified but identified as Census towns based on demographic and economic criteria. NIL

(iii) Census towns of 2001 Census are notified as statutory town in 2011 Census. NIL

(c) De-classified

STC 2001	DTC 2001	Sub-DT 2001	PLCN 2001	Name of State, Districts, Sub-Distts. & Villages 2001	MDDS STC	MDDS DTC	MDDS Sub_DT	MDDS PLCN	MDDS Name Of Villages
19	09	0001	40903000	Jemari (CT)	19	335	02268	318496	Jemari
19	09	0004	40940000	Nimeha (OG)	19	335	02271	318650	Nimcha
19	09	0005	40923000	Dhandadihi (CT)	19	335	02272	318671	Dhandadihi
19	09	0017	40957000	Patuli (CT)	19	335	02284	319539	Patuli

(d) Wholly merged with other town (s)

NIL

\*De-classified means the Census Towns of 2001 census which failed to satisfy the demographic and economic criteria.

It is observed from Table 3 that no new Statutory Town has been created in this district in 2011 Census. There are 33 new Census Town have been created in 2011 Census in the district, from 31 villages and 2 Out Growths (OGs) of 2001 Census. It is

also observed from the Table that 3 Census Towns and 1 OG has been declassified as village in the district in 2011 Census.

**Table 4 : Sex Ratio of the State and the District, 1901-2011**

Census Year	West Bengal			Bardhaman		
	Total	Rural	Urban	Total	Rural	Urban
1	2	3	4	5	6	7
1901	945	994	650	1004	1015	833
1911	925	982	614	997	1010	813
1921	905	971	591	964	979	788
1931	890	961	578	934	958	694
1941	852	945	559	893	926	678
1951	865	939	660	888	909	777
1961	878	943	701	858	898	699
1971	891	942	751	886	918	785
1981	911	947	819	897	934	815
1991	917	940	858	899	933	838
2001	934	950	893	922	942	888
2011	950	953	944	945	954	932

**Note :** Sex Ratio has been defined here as the number of female per 1000 male

It is observed from the above Table that from 1901 to 1951, Bardhaman district had the greater sex ratio than that of State and after that from 1961 to 2011, the sex ratio of the district had lower than that of the State. This trend is almost same in urban areas of the district except in 1971 Census. The sex ratio of the State has followed a decreasing trend upto Census 1941 and from 1951 to 2011 Census an increasing trend has been observed. The district followed almost same trend compare to that of State. The sex ratio of the district has followed decreasing trend upto Census 1961 and from 1971 to 2011 Census it has maintained increasing trend. The urban sex ratio of the district maintain a decreasing trend upto 1941, increase in 1951, decrease in 1961 and then increased upto 2011 Census.

**Table 5 : Sex Ratio by Sub-district, 2011**

Sl. No.	Name of the Sub-district	Sex Ratio		
		Total	Rural	Urban
1	2	3	4	5
1	02268 - Salanpur	946	944	950
2	02269 - Barabani	933	931	936
3	02270 - Jamuria	907	916	894
4	02271 - Raniganj	906	917	903
5	02272 - Ondal	904	879	911
6	02273 - Pandabeswar	912	935	908
7	02274 - Faridpur Durgapur	917	927	890
8	02275 - Kanksa	950	947	954
9	02276 - Ausgram-II	955	955	0
10	02277 - Ausgram-I	972	972	0
11	02278 - Mangolkote	954	954	0
12	02279 - Ketugram-I	947	947	0
13	02280 - Ketugram-II	931	931	0
14	02281 - Katwa-I	943	943	930
15	02282 - Katwa-II	937	937	0
16	02283 - Purbasthali-I	934	934	933
17	02284 - Purbasthali-II	940	940	0
18	02285 - Manteswar	963	963	0
19	02286 - Bhatar	962	962	0
20	02287 - Galsi-I	939	937	953
21	02288 - Galsi-II	969	969	0
22	02289 - Burdwan-I	966	965	969
23	02290 - Burdwan-II	979	981	945
24	02291 - Memari-I	973	973	967
25	02292 - Memari-II	964	964	0
26	02293 - Kalna-I	958	961	932
27	02294 - Kalna-II	976	979	927
28	02295 - Jamalpur	980	980	0
29	02296 - Raina-I	959	958	966
30	02297 - Khandaghosh	950	950	0

31	02298 - Raina-II	953	953	0
32	99999 - Area not under any Sub-district	935	0	935
<b>District : Bardhaman – 335</b>		<b>945</b>	<b>954</b>	<b>932</b>

Table 5 represents the sex ratio of 31 C.D.Blocks and all Statutory Towns (Area not under any Sub-district) of Bardhaman district by residence. Highest sex ratio in total is observed in Jamalpur C.D. Block with 980 and the Ondal C.D. Block has recorded the lowest with 904. In rural frame, Ondal C.D. Block has the lowest sex ratio with 879 and Burdwan-II C.D. Block has the highest with 981. In this district 17 C.D. Blocks have urban population of which Burdwan-I C.D. Block has the highest sex ratio with 969. It is also observed from the Table that the sex ratio of Statutory Towns (nine Municipalities and two Municipal Corporation) of the district is 935 which is lower than that of district average (945).

**Table 6 : Sex Ratio by C.D. Blocks (Rural), 2011**

Sl. No.	Name of the C.D. Block	Sex Ratio
1	2	3
1	0115 - Salanpur	944
2	0116 - Barabani	931
3	0117 - Jamuria	916
4	0118 - Raniganj	917
5	0119 - Ondal	879
6	0120 - Pandabeswar	935
7	0121 - Faridpur Durgapur	927
8	0122 - Kanksa	947
9	0123 - Ausgram-II	955
10	0124 - Ausgram-I	972
11	0125 - Mangolkote	954
12	0126 - Ketugram-I	947
13	0127 - Ketugram-II	931
14	0128 - Katwa-I	943
15	0129 - Katwa-II	937
16	0130 - Purbasthali-I	934
17	0131 - Purbasthali-II	940
18	0132 - Manteswar	963
19	0133 - Bhatar	962
20	0134 - Galsi-I	937
21	0135 - Galsi-II	969
22	0136 - Burdwan-I	965
23	0137 - Burdwan-II	981
24	0138 - Memari-I	973
25	0139 - Memari-II	964
26	0140 - Kalna-I	961
27	0141 - Kalna-II	979
28	0142 - Jamalpur	980
29	0143 - Raina-I	958
30	0144 - Khandaghosh	950
31	0145 - Raina-II	953
<b>Total :</b>		<b>954</b>

Table 6 represents the sex ratio of Bardhaman district at rural i.e. C.D.Block level. Out of 31 C.D. Blocks, 14 C.D. Blocks have greater or equal sex ratio than district rural sex ratio of 954 and rest has sex ratio lower than the district rural sex ratio. Burdwan-II C.D. Block has the highest sex ratio with 981, whereas Ondal C.D. Block has the lowest with 879.

**Table 7 : Sex Ratio of Rural Population by Ranges, 2011**

Range of Sex Ratio for villages	Number of Inhabited villages	Percentage of villages in each range	Population 2011	Percentage distribution of population
1	2	3	4	5
Less than 700	17	0.70	8081	0.17
700 – 749	3	0.12	1425	0.03
750 – 799	12	0.50	4604	0.10
800 – 849	44	1.82	35927	0.77
850 – 899	236	9.76	302224	6.51
900 – 949	784	32.42	1645841	35.48
950 – 999	905	37.43	2104444	45.36
1000 – 1099	379	15.67	510021	10.99
1100 +	38	1.57	26697	0.58
<b>District : Bardhaman (327)</b>	<b>2418</b>	<b>100.00</b>	<b>4639264</b>	<b>100.00</b>

Sex Ratio District (Rural) : 954

It is observed from the above Table that the maximum number of villages of Bardhaman district with 905 falls in the sex ratio ranges of 950-999. There are 17 villages in the district in the sex ratio ranges of less than 700 whereas 379 villages have sex ratio between 1000-1099 and 38 number of villages have a sex ratio of 1100+. The highest percentage of population (45.36) is in the sex ratio range of 950-999 and the lowest (0.03) is in the sex ratio range of 700-749. A total of 11.57 per cent of rural population of the district have the sex ratio of more than 1000.

**Table 8 : Sex Ratio of Towns, 2011**

Sl. No.	Name of Town	Urban status of Town	Sex Ratio
1	2	3	4
1	318539 - Chittaranjan (CT)	(CT)	946
2	318540 - Hindusthan Cables Town (CT)	(CT)	956
3	318587 - Panuria (CT)	(CT)	983
4	318588 - Domohani (CT)	(CT)	946
5	318589 - Bhanowara (CT)	(CT)	914
6	318590 - Majjara (CT)	(CT)	935
7	318591 - Pangachhiya (CT)	(CT)	902
8	318636 - Kunustara (CT)	(CT)	885
9	318637 - Topsis (CT)	(CT)	925
10	318638 - Nimsa (CT)	(CT)	908
11	318639 - Chinchuria (CT)	(CT)	914
12	318640 - Kenda (CT)	(CT)	882
13	318641 - Parasia (CT)	(CT)	855
14	318642 - Kendra Khottamdi (CT) (Part)	(Part)	976
15	318655 - Ratibati (CT)	(CT)	920
16	318656 - Chapui (CT)	(CT)	865
17	318657 - Jemari (J.K. Nagar Township) (CT)	(CT)	876
18	318658 - Banshra (CT)	(CT)	900
19	318659 - Belebathan (CT)	(CT)	937
20	318660 - Chelad (CT)	(CT)	922
21	318661 - Murgathaul (CT)	(CT)	880
22	318662 - Amkula (CT)	(CT)	860
23	318663 - Baktarnagar (CT)	(CT)	934
24	318664 - Egara (CT)	(CT)	946
25	318665 - Sahebganj (CT)	(CT)	940
26	318666 - Raghunathchak (CT)	(CT)	907
27	318667 - Ballavpur (CT)	(CT)	903
28	318681 - Siduli (CT)	(CT)	909
29	318682 - Khandra (CT)	(CT)	900
30	318683 - Chak Bankola (CT) (Part)	(Part)	946
31	318684 - Ukhra (CT)	(CT)	928
32	318685 - Mahira (CT)	(CT)	871
33	318686 - Dakshin Khanda (CT)	(CT)	945
34	318687 - Parashkol (CT) (Part)	(Part)	760
35	318688 - Kajora (CT)	(CT)	888
36	318689 - Harishpur (CT)	(CT)	893
37	318690 - Palashban (CT)	(CT)	901
38	318691 - Dignala (CT)	(CT)	901

39	318692 - Andar (Gram) (CT)	(CT)	955
40	318693 - Ondal (CT)	(CT)	930
41	318694 - Baska (CT)	(CT)	909
42	318683 - Chak Bankola (CT) (Part)	(Part)	883
43	318687 - Parashkol (CT) (Part)	(Part)	891
44	318642 - Kendra Khottamdi (CT) (Part)	(Part)	925
45	318710 - Bilpahari (CT)	(CT)	895
46	318711 - Ramnagar (CT)	(CT)	945
47	318712 - Dalurband (CT)	(CT)	894
48	318713 - Baidyanathpur (CT)	(CT)	931
49	318714 - Mahal (CT)	(CT)	929
50	318715 - Konardihi (CT)	(CT)	899
51	318716 - Nabgram (CT)	(CT)	903
52	318717 - Sankarpur (CT)	(CT)	929
53	318718 - Haripur (CT)	(CT)	902
54	318719 - Chhora (CT)	(CT)	889
55	318720 - Bahula (CT)	(CT)	925
56	318772 - Mandarbani (CT)	(CT)	881
57	318773 - Banagram (CT)	(CT)	918
58	318774 - Sirsha (CT)	(CT)	888
59	318775 - Nabaghanapur (CT)	(CT)	837
60	318776 - Sarpi (CT)	(CT)	887
61	318777 - Ichhapur (CT)	(CT)	931
62	318860 - Arra (CT)	(CT)	975
63	318861 - Gopalpur (CT)	(CT)	965
64	318862 - Bamunara (CT)	(CT)	961
65	318863 - Amlajora (CT)	(CT)	995
66	318864 - Kanksa (CT)	(CT)	918
67	318865 - Debipur (CT)	(CT)	968
68	318866 - Prayagpur (CT)	(CT)	987
69	319354 - Panuhat (CT)	(CT)	930
70	319518 - Srirampur (CT)	(CT)	948
71	319519 - Hatsimla (CT)	(CT)	916
72	319520 - Jaluidanga (CT)	(CT)	896
73	319521 - Gopinathpur (CT)	(CT)	877
74	319522 - Nasaratpur (CT)	(CT)	949
75	319949 - Raipur (CT)	(CT)	971
76	319950 - Sukdal (CT)	(CT)	945
77	319951 - Budbud (CT)	(CT)	953
78	320101 - Goda (P) (CT)	(CT)	968
79	320102 - Bahir Sarbamangala (P) (CT)	(CT)	964
80	320103 - Mirzapur (CT)	(CT)	975
81	320104 - Nari (P) (CT)	(CT)	970
82	320193 - Gangpur (CT)	(CT)	945
83	320306 - Alipur (CT)	(CT)	967
84	320495 - Dhatrigram (CT)	(CT)	937
85	320496 - Piarinagar (CT)	(CT)	919
86	320497 - Uttar Goara (CT)	(CT)	931
87	320610 - Sashpur (P) (CT)	(CT)	927
88	320846 - Sehora (CT)	(CT)	966
89	801670 - Kulti (M)	(M)	923
90	801671 - Asansol (M Corp.)	(M Corp.)	929
91	801672 - Jamuria (M+OG)	(M + OG)	928
92	801673 - Raniganj (M)	(M)	915
93	801674 - Durgapur (M Corp.)	(M Corp.)	925
94	801675 - Katwa (M)	(M)	974
95	801676 - Dainhat (M)	(M)	954
96	801677 - Guskara (M)	(M)	958
97	801678 - Bardhaman (M)	(M)	965
98	801679 - Kalna (M)	(M)	970
99	801680 - Memari (M)	(M)	978
<b>Sex ratio (Urban) district :</b>			<b>932</b>

This Table shows the sex ratio of the urban areas of the district. It can be seen from the above Table that Amlajora (CT) has the highest sex ratio with 995 which is higher than the district urban sex ratio of 932 whereas the lowest sex ratio is recorded in

the Parashkol (CT) (Part) under Ondal C.D. Block with 760. There are 39 urban units in the district which have higher sex ratio than that of district urban sex ratio of 932.

**Table 9 : Sex Ratio of population in the Age Group 0-6 for Sub-district, 2011**

Sl. No.	Name of Sub-district	Total/ Rural/ Urban	Total population in 0-6 age group			Sex Ratio for 0-6 age group
			Persons	Males	Females	
1	2	3	4	5	6	7
1	02268-Salanpur	Total	17118	8880	8238	928
		Rural	12486	6449	6037	936
		Urban	4632	2431	2201	905
2	02269 - Barabani	Total	16192	8361	7831	937
		Rural	10502	5441	5061	930
		Urban	5690	2920	2770	949
3	02270 - Jamuria	Total	15141	7904	7237	916
		Rural	9460	4914	4546	925
		Urban	5681	2990	2691	900
4	02271 - Raniganj	Total	12885	6699	6186	923
		Rural	2732	1430	1302	910
		Urban	10153	5269	4884	927
5	02272 - Ondal	Total	20893	10855	10038	925
		Rural	3927	2069	1858	898
		Urban	16966	8786	8180	931
6	02273 - Pandabeswar	Total	19709	10095	9614	952
		Rural	3272	1685	1587	942
		Urban	16437	8410	8027	954
7	02274 - Faridpur Durgapur	Total	13309	6913	6396	925
		Rural	10179	5309	4870	917
		Urban	3130	1604	1526	951
8	02275 - Kanksa	Total	20210	10301	9909	962
		Rural	12196	6171	6025	976
		Urban	8014	4130	3884	940
9	02276 - Ausgram-II	Total	17204	8649	8555	989
		Rural	17204	8649	8555	989
		Urban	0	0	0	0
10	02277 - Ausgram-I	Total	13581	6871	6710	977
		Rural	13581	6871	6710	977
		Urban	0	0	0	0
11	02278 - Mangolkote	Total	31133	15679	15454	986
		Rural	31133	15679	15454	986
		Urban	0	0	0	0
12	02279 - Ketugram-I	Total	21009	10745	10264	955
		Rural	21009	10745	10264	955
		Urban	0	0	0	0
13	02280 - Ketugram-II	Total	13443	6880	6563	954
		Rural	13443	6880	6563	954
		Urban	0	0	0	0
14	02281 - Katwa-I	Total	20011	10173	9838	967
		Rural	19361	9847	9514	966
		Urban	650	326	324	994
15	02282 - Katwa-II	Total	15183	7883	7300	926
		Rural	15183	7883	7300	926
		Urban	0	0	0	0
16	02283 - Purbasthali-I	Total	21828	11132	10696	961
		Rural	16155	8269	7886	954
		Urban	5673	2863	2810	981
17	02284 - Purbasthali-II	Total	23091	11721	11370	970
		Rural	23091	11721	11370	970
		Urban	0	0	0	0
18	02285 - Manteswar	Total	26815	13625	13190	968
		Rural	26815	13625	13190	968
		Urban	0	0	0	0
19	02286 - Bhatar	Total	28732	14711	14021	953
		Rural	28732	14711	14021	953
		Urban	0	0	0	0
20	02287 - Galsi-I	Total	19421	9922	9499	957
		Rural	17330	8857	8473	957
		Urban	2091	1065	1026	963

21	02288 - Galsi-II	Total	15594	7986	7608	953
		Rural	15594	7986	7608	953
		Urban	0	0	0	0
22	02289 - Burdwan-I	Total	23365	11798	11567	980
		Rural	19377	9782	9595	981
		Urban	3988	2016	1972	978
23	02290 - Burdwan-II	Total	15593	7872	7721	981
		Rural	15013	7582	7431	980
		Urban	580	290	290	1000
24	02291 - Memari-I	Total	22294	11297	10997	973
		Rural	21890	11095	10795	973
		Urban	404	202	202	1000
25	02292 - Memari-II	Total	15567	7930	7637	963
		Rural	15567	7930	7637	963
		Urban	0	0	0	0
26	02293 - Kalna-I	Total	20853	10546	10307	977
		Rural	19024	9612	9412	979
		Urban	1829	934	895	958
27	02294 - Kalna-II	Total	16567	8461	8106	958
		Rural	15496	7893	7603	963
		Urban	1071	568	503	886
28	02295 - Jamalpur	Total	27737	13991	13746	982
		Rural	27737	13991	13746	982
		Urban	0	0	0	0
29	02296 - Raina-I	Total	18734	9610	9124	949
		Rural	17982	9222	8760	950
		Urban	752	388	364	938
30	02297 - Khandaghosh	Total	21168	10800	10368	960
		Rural	21168	10800	10368	960
		Urban	0	0	0	0
31	02298 - Raina-II	Total	15330	7897	7433	941
		Rural	15330	7897	7433	941
		Urban	0	0	0	0
32	99999 - Area not under any Sub-district	Total	232323	120198	112125	933
		Rural	0	0	0	0
		Urban	232323	120198	112125	933
<b>District : Bardhaman – 335</b>		<b>Total</b>	<b>832033</b>	<b>426385</b>	<b>405648</b>	<b>951</b>
		<b>Rural</b>	<b>511969</b>	<b>260995</b>	<b>250974</b>	<b>962</b>
		<b>Urban</b>	<b>320064</b>	<b>165390</b>	<b>154674</b>	<b>935</b>

The Table shows that total 0-6 age group population of the district is 8,32,033 of which 5,11,969 belong to rural area and 3,20,064 are from urban. The sex ratio of 0-6 age group population for total is 951 and for rural area it is higher with 962 but for urban area it is 935. There are 22 C.D. Blocks in the district which has the higher child sex ratio than that district one. The highest child sex ratio among all C.D. Blocks is found in Ausgram-II C.D. Block with 989 and for the same lowest is recorded in Jamuria C.D. Block (916). The urban child sex ratio of Burdwan-II C.D. Block and Memari-I C.D. Block has the sex ratio of just 1,000. The 0-6 age group population of all the Statutory Towns i.e. area not under any Sub-district of the district is 2,32,323 and the sex ratio for the same is 933.

**Table 10 : Sex Ratio of population in the Age Group 0-6 for C.D. Blocks (Rural), 2011**

Sl. No.	Name of C.D. Block	Total population in 0-6 age group			Sex Ratio for 0-6 age group
		Persons	Males	Females	
1	2	3	4	5	6
1	0115 - Salanpur	12486	6449	6037	936
2	0116 - Barabani	10502	5441	5061	930
3	0117 - Jamuria	9460	4914	4546	925
4	0118 - Raniganj	2732	1430	1302	910
5	0119 - Ondal	3927	2069	1858	898
6	0120 - Pandabeswar	3272	1685	1587	942
7	0121 - Faridpur Durgapur	10179	5309	4870	917
8	0122 - Kanksa	12196	6171	6025	976
9	0123 - Ausgram-II	17204	8649	8555	989
10	0124 - Ausgram-I	13581	6871	6710	977
11	0125 - Mangolkote	31133	15679	15454	986



12	0126 - Ketugram-I	21009	10745	10264	955
13	0127 - Ketugram-II	13443	6880	6563	954
14	0128 - Katwa-I	19361	9847	9514	966
15	0129 - Katwa-II	15183	7883	7300	926
16	0130 - Purbasthali-I	16155	8269	7886	954
17	0131 - Purbasthali-II	23091	11721	11370	970
18	0132 - Manteswar	26815	13625	13190	968
19	0133 - Bhatar	28732	14711	14021	953
20	0134 - Galsi-I	17330	8857	8473	957
21	0135 - Galsi-II	15594	7986	7608	953
22	0136 - Burdwan-I	19377	9782	9595	981
23	0137 - Burdwan-II	15013	7582	7431	980
24	0138 - Memari-I	21890	11095	10795	973
25	0139 - Memari-II	15567	7930	7637	963
26	0140 - Kalna-I	19024	9612	9412	979
27	0141 - Kalna-II	15496	7893	7603	963
28	0142 - Jamalpur	27737	13991	13746	982
29	0143 - Raina-I	17982	9222	8760	950
30	0144 - Khandaghosh	21168	10800	10368	960
31	0145 - Raina-II	15330	7897	7433	941
<b>Total :</b>		<b>511969</b>	<b>260995</b>	<b>250974</b>	<b>962</b>

Table 10 represents the sex ratio and population in the age group 0-6 years for rural areas under C.D. Blocks. The total population in this age group of all the C.D. Blocks of this district is 5,11,969 of which 2,60,995 are male and 2,50,974 are female. For all the C.D. Blocks, Mangolkote C.D. Block has the highest number of 0-6 population with 31,133 followed by Bhatar C.D. Block with 28,732 and Jamalpur C.D. Block with 27,737. The lowest population in the age group 0-6 is recorded in Raniganj C.D. Block with 2,732. The sex ratio in the age group of 0-6 population in this district in rural areas is 962. It is observed from the Table that 14 (fourteen) C.D. Blocks have higher sex ratio than that of district total. The highest sex ratio is recorded in Ausgram-II C.D. Block with 989, whereas lowest is in Ondal C.D. Block with 898.

**Table 11 : Sex Ratio of Rural population in the Age Group 0-6 by ranges, 2011**

Range of Sex Ratio for Villages	Number of Inhabited Villages	Percentage distribution of Villages	Population 2011	Percentage distribution of population
1	2	3	4	5
Less than 700	135	5.58	8881	1.73
700 - 749	77	3.18	10505	2.05
750 - 799	132	5.46	19153	3.74
800 - 849	220	9.10	43840	8.56
850 - 899	266	11.00	64601	12.62
900 - 949	315	13.03	89742	17.53
950 - 999	247	10.22	79786	15.58
1000 - 1099	510	21.09	123765	24.17
1100+	516	21.34	71696	14.00
<b>District : Bardhaman (335)</b>	<b>2418</b>	<b>100.00</b>	<b>511969</b>	<b>100.00</b>
Sex Ratio District (Rural) : 962				

Table 11 shows the distribution of sex ratio of rural population in the age group 0-6 by ranges of sex ratio of Bardhaman district. It is evident from the above Table that maximum numbers of villages (516) are in the highest sex ratio range of more than 1100 with 14.00 per cent of population and the second highest numbers of villages (510) are in the second highest range of sex ratio of 1000-1099 with highest percentage of population (24.17). The lowest range of sex ratio i.e. less than 700 are recorded only in 135 number of villages with lowest percentage of population (1.73). Only 77 numbers of villages are in the sex ratio range of 700-749 with the second lowest percentage of population (2.05).

**Table 12 : Sex Ratio of population in the Age Group 0-6 of Towns, 2011**

Sl. No.	Name of Town	Urban status of Town	Total population in 0-6 age group			Sex Ratio for 0-6 age group
			Persons	Males	Females	
1	2	3	4	5	6	7
1	318539 - Chittaranjan (CT)	(CT)	2769	1476	1293	876
2	318540 - Hindusthan Cables Town (CT)	(CT)	1863	955	908	951
3	318587 - Panuria (CT)	(CT)	1139	564	575	1020
4	318588 - Domohani (CT)	(CT)	1558	783	775	990
5	318589 - Bhanowara (CT)	(CT)	1188	607	581	957
6	318590 - Majjara (CT)	(CT)	721	404	317	785
7	318591 - Pangachhiya (CT)	(CT)	1084	562	522	929
8	318636 - Kunustara (CT)	(CT)	587	304	283	931
9	318637 - Topsis (CT)	(CT)	556	287	269	937
10	318638 - Nimsa (CT)	(CT)	403	222	181	815
11	318639 - Chinchuria (CT)	(CT)	691	358	333	930
12	318640 - Kenda (CT)	(CT)	1811	945	866	916
13	318641 - Parasia (CT)	(CT)	1194	652	542	831
14	318642 - Kendra Khottamdi (CT) (Part)	(Part)	439	222	217	977
15	318655 - Ratibati (CT)	(CT)	542	272	270	993
16	318656 - Chapui (CT)	(CT)	590	318	272	855
17	318657 - Jemari (J.K. Nagar Township) (CT)	(CT)	1660	872	788	904
18	318658 - Banshra (CT)	(CT)	731	364	367	1008
19	318659 - Belebathan (CT)	(CT)	594	297	297	1000
20	318660 - Chelad (CT)	(CT)	845	429	416	970
21	318661 - Murgathaul (CT)	(CT)	1031	559	472	844
22	318662 - Amkula (CT)	(CT)	793	423	370	875
23	318663 - Baktarnagar (CT)	(CT)	610	307	303	987
24	318664 - Egara (CT)	(CT)	813	422	391	927
25	318665 - Sahebganj (CT)	(CT)	473	237	236	996
26	318666 - Raghunathchak (CT)	(CT)	784	399	385	965
27	318667 - Ballavpur (CT)	(CT)	687	370	317	857
28	318681 - Siduli (CT)	(CT)	1154	585	569	973
29	318682 - Khandra (CT)	(CT)	1853	978	875	895
30	318683 - Chak Bankola (CT) (Part)	(Part)	284	139	145	1043
31	318684 - Ukhra (CT)	(CT)	2489	1282	1207	941
32	318685 - Mahira (CT)	(CT)	462	257	205	798
33	318686 - Dakshin Khanda (CT)	(CT)	899	458	441	963
34	318687 - Parashkol (CT) (Part)	(Part)	80	44	36	818
35	318688 - Kajora (CT)	(CT)	3269	1702	1567	921
36	318689 - Harishpur (CT)	(CT)	1137	600	537	895
37	318690 - Palashban (CT)	(CT)	478	252	226	897
38	318691 - Dignala (CT)	(CT)	1317	682	635	931
39	318692 - Andal(Gram) (CT)	(CT)	706	358	348	972
40	318693 - Ondal (CT)	(CT)	2176	1116	1060	950
41	318694 - Baska (CT)	(CT)	662	333	329	988
42	318683 - Chak Bankola (CT) (Part)	(Part)	1422	729	693	951
43	318687 - Parashkol (CT) (Part)	(Part)	1223	626	597	954
44	318642 - Kendra Khottamdi (CT) (Part)	(Part)	712	358	354	989
45	318710 - Bilpahari (CT)	(CT)	1038	549	489	891
46	318711 - Ramnagar (CT)	(CT)	647	305	342	1121
47	318712 - Dalurband (CT)	(CT)	1951	1035	916	885
48	318713 - Baidyanathpur (CT)	(CT)	1838	926	912	985
49	318714 - Mahal (CT)	(CT)	647	347	300	865
50	318715 - Konardihi (CT)	(CT)	902	458	444	969
51	318716 - Nabgram (CT)	(CT)	609	312	297	952
52	318717 - Sankarpur (CT)	(CT)	822	405	417	1030
53	318718 - Haripur (CT)	(CT)	703	374	329	880
54	318719 - Chhora (CT)	(CT)	1721	863	858	994
55	318720 - Bahula (CT)	(CT)	2202	1123	1079	961
56	318772 - Mandarbani (CT)	(CT)	592	281	311	1107
57	318773 - Banagram (CT)	(CT)	666	353	313	887
58	318774 - Sirsha (CT)	(CT)	390	189	201	1063

59	318775 - Nabaghanapur (CT)	(CT)	408	229	179	782
60	318776 - Sarpi (CT)	(CT)	590	300	290	967
61	318777 - Ichhapur (CT)	(CT)	484	252	232	921
62	318860 - Arra (CT)	(CT)	791	395	396	1003
63	318861 - Gopalpur (CT)	(CT)	1735	896	839	936
64	318862 - Bamunara (CT)	(CT)	728	383	345	901
65	318863 - Amlajora (CT)	(CT)	660	313	347	1109
66	318864 - Kanksa (CT)	(CT)	2577	1343	1234	919
67	318865 - Debipur (CT)	(CT)	1084	571	513	898
68	318866 - Prayagpur (CT)	(CT)	439	229	210	917
69	319354 - Panuhat (CT)	(CT)	650	326	324	994
70	319518 - Srirampur (CT)	(CT)	1728	877	851	970
71	319519 - Hatsimla (CT)	(CT)	731	355	376	1059
72	319520 - Jaluidanga (CT)	(CT)	479	259	220	849
73	319521 - Gopinathpur (CT)	(CT)	398	192	206	1073
74	319522 - Nasaratpur (CT)	(CT)	2337	1180	1157	981
75	319949 - Raipur (CT)	(CT)	522	272	250	919
76	319950 - Sukdal (CT)	(CT)	1159	584	575	985
77	319951 - Budbud (CT)	(CT)	410	209	201	962
78	320101 - Goda (P) (CT)	(CT)	633	309	324	1049
79	320102 - Bahir Sarbamangala (P) (CT)	(CT)	1405	696	709	1019
80	320103 - Mirzapur (CT)	(CT)	870	437	433	991
81	320104 - Nari (P) (CT)	(CT)	1080	574	506	882
82	320193 - Gangpur (CT)	(CT)	580	290	290	1000
83	320306 - Alipur (CT)	(CT)	404	202	202	1000
84	320495 - Dhatrigram (CT)	(CT)	826	408	418	1025
85	320496 - Piarinagar (CT)	(CT)	345	185	160	865
86	320497 - Uttar Goara (CT)	(CT)	658	341	317	930
87	320610 - Sashpur (P) (CT)	(CT)	1071	568	503	886
88	320846 - Sehara (CT)	(CT)	752	388	364	938
89	801670 - Kulti (M)	(M)	35385	18351	17034	928
90	801671 - Asansol (M Corp.)	(M Corp.)	60183	31309	28874	922
91	801672 - Jamuria (M+OG)	(M + OG)	19526	10051	9475	943
92	801673 - Raniganj (M)	(M)	15721	8213	7508	914
93	801674 - Durgapur (M Corp.)	(M Corp.)	55906	28878	27028	936
94	801675 - Katwa (M)	(M)	6799	3499	3300	943
95	801676 - Dainhat (M)	(M)	2306	1167	1139	976
96	801677 - Guskara (M)	(M)	3544	1847	1697	919
97	801678 - Barddhaman (M)	(M)	24587	12628	11959	947
98	801679 - Kalna (M)	(M)	4557	2327	2230	958
99	801680 - Memari (M)	(M)	3809	1928	1881	976
<b>District (Urban) : Barddhaman – 335</b>			<b>320064</b>	<b>165390</b>	<b>154674</b>	<b>935</b>

Table 12 represents sex ratio of the population in the age group 0-6 of all the towns of Barddhaman district. The total population in this age group of all the towns in this district is 3,20,064 of which 1,65,390 are males and 1,54,674 are females. Asansol Municipal Corporation has the highest number of population in the age group of 0-6 years with 60,183 and Parashkol (CT) (Part) under Ondal C.D. Block has the lowest number of population in this age group with 80 only. The district urban sex ratio in the age group of 0-6 is 935. It is observed from the Table that 17 urban units of the district have the sex ratio more than or equal to 1,000. The highest sex ratio is observed in Ramnagar (CT) with sex ratio 1,121 followed by Amlajora (CT) with 1,109 and Mandarbani (CT) with 1,107. The lowest sex ratio is recorded in Nabaghanapur (CT) with 782.

**Table 13 : Number and percentage of Scheduled Castes and Scheduled Tribes population in Sub-districts, 2011**

Sl. No.	Name of Sub-district	Total/Rural/Urban	Total population	Total Scheduled Castes population	Total Scheduled Tribes population	Percentage of Scheduled Castes population to Total population	Percentage of Scheduled Tribes population to Total population
1	2	3	4	5	6	7	8
1	02268 – Salanpur	Total	163057	39294	17084	24.10	10.48
		Rural	101360	29461	13256	29.07	13.08
		Urban	61697	9833	3828	15.94	6.20
2	02269 – Barabani	Total	123598	35629	17574	28.83	14.22
		Rural	79255	23889	13774	30.14	17.38
		Urban	44343	11740	3800	26.48	8.57
3	02270 – Jamuria	Total	123176	37793	10272	30.68	8.34
		Rural	75144	23239	6476	30.93	8.62
		Urban	48032	14554	3796	30.30	7.90
4	02271 – Raniganj	Total	106441	37491	9982	35.22	9.38
		Rural	23023	9270	3398	40.26	14.76
		Urban	83418	28221	6584	33.83	7.89
5	02272 – Ondal	Total	186915	52518	7628	28.10	4.08
		Rural	35611	10773	1675	30.25	4.70
		Urban	151304	41745	5953	27.59	3.93
6	02273 – Pandabeswar	Total	161891	49189	10821	30.38	6.68
		Rural	26720	6759	4167	25.30	15.60
		Urban	135171	42430	6654	31.39	4.92
7	02274 – Faridpur Durgapur	Total	115924	36641	8073	31.61	6.96
		Rural	85370	27799	6322	32.56	7.41
		Urban	30554	8842	1751	28.94	5.73
8	02275 – Kanksa	Total	178125	62329	18239	34.99	10.24
		Rural	103594	42853	13605	41.37	13.13
		Urban	74531	19476	4634	26.13	6.22
9	02276 – Ausgram-II	Total	150896	57141	21759	37.87	14.42
		Rural	150896	57141	21759	37.87	14.42
		Urban	0	0	0	0.00	0.00
10	02277 – Ausgram-I	Total	119363	42659	15577	35.74	13.05
		Rural	119363	42659	15577	35.74	13.05
		Urban	0	0	0	0.00	0.00
11	02278 – Mangolkote	Total	263240	81950	7462	31.13	2.83
		Rural	263240	81950	7462	31.13	2.83
		Urban	0	0	0	0.00	0.00
12	02279 – Ketugram-I	Total	165408	42660	1025	25.79	0.62
		Rural	165408	42660	1025	25.79	0.62
		Urban	0	0	0	0.00	0.00
13	02280 – Ketugram-II	Total	118567	43442	692	36.64	0.58
		Rural	118567	43442	692	36.64	0.58
		Urban	0	0	0	0.00	0.00
14	02281 – Katwa-I	Total	173087	54731	2506	31.62	1.45
		Rural	166614	53193	2504	31.93	1.50
		Urban	6473	1538	2	23.76	0.03
15	02282 – Katwa-II	Total	136708	40303	1963	29.48	1.44
		Rural	136708	40303	1963	29.48	1.44
		Urban	0	0	0	0.00	0.00
16	02283 – Purbasthali-I	Total	206977	52705	7608	25.46	3.68
		Rural	153703	46648	7073	30.35	4.60
		Urban	53274	6057	535	11.37	1.00
17	02284 – Purbasthali-II	Total	212355	55456	7920	26.11	3.73
		Rural	212355	55456	7920	26.11	3.73
		Urban	0	0	0	0.00	0.00
18	02285 – Manteswar	Total	237398	56862	6958	23.95	2.93
		Rural	237398	56862	6958	23.95	2.93
		Urban	0	0	0	0.00	0.00
19	02286 – Bhatar	Total	263064	85325	25626	32.44	9.74
		Rural	263064	85325	25626	32.44	9.74
		Urban	0	0	0	0.00	0.00
20	02287 – Galsi-I	Total	187588	67044	7652	35.74	4.08
		Rural	164467	61751	7374	37.55	4.48
		Urban	23121	5293	278	22.89	1.20

21	02288 – Galsi-II	Total	147177	58342	10059	39.64	6.83
		Rural	147177	58342	10059	39.64	6.83
		Urban	0	0	0	0.00	0.00
22	02289 – Burdwan-I	Total	215943	65028	12127	30.11	5.62
		Rural	175836	54529	10483	31.01	5.96
		Urban	40107	10499	1644	26.18	4.10
23	02290 – Burdwan-II	Total	152939	59322	18242	38.79	11.93
		Rural	146592	57425	17921	39.17	12.23
		Urban	6347	1897	321	29.89	5.06
24	02291 – Memari-I	Total	218425	79976	34467	36.61	15.78
		Rural	214005	79041	34056	36.93	15.91
		Urban	4420	935	411	21.15	9.30
25	02292 – Memari-II	Total	150252	35933	27676	23.92	18.42
		Rural	150252	35933	27676	23.92	18.42
		Urban	0	0	0	0.00	0.00
26	02293 – Kalna-I	Total	206945	59242	20962	28.63	10.13
		Rural	186138	53709	20527	28.85	11.03
		Urban	20807	5533	435	26.59	2.09
27	02294 – Kalna-II	Total	167335	61255	28930	36.61	17.29
		Rural	157235	53714	28891	34.16	18.37
		Urban	10100	7541	39	74.66	0.39
28	02295 – Jamalpur	Total	266338	96097	40432	36.08	15.18
		Rural	266338	96097	40432	36.08	15.18
		Urban	0	0	0	0.00	0.00
29	02296 – Raina-I	Total	180952	62151	10503	34.35	5.80
		Rural	173094	58772	10204	33.95	5.90
		Urban	7858	3379	299	43.00	3.81
30	02297 – Khandaghosh	Total	189336	73478	4345	38.81	2.29
		Rural	189336	73478	4345	38.81	2.29
		Urban	0	0	0	0.00	0.00
31	02298 – Raina-II	Total	151401	61660	6062	40.73	4.00
		Rural	151401	61660	6062	40.73	4.00
		Urban	0	0	0	0.00	0.00
32	99999 – Area not under any Sub-district	Total	2276742	372073	69221	16.34	3.04
		Rural	0	0	0	0.00	0.00
		Urban	2276742	372073	69221	16.34	3.04
<b>Barddhaman – 335</b>		<b>Total</b>	<b>7717563</b>	<b>2115719</b>	<b>489447</b>	<b>27.41</b>	<b>6.34</b>
		<b>Rural</b>	<b>4639264</b>	<b>1524133</b>	<b>379262</b>	<b>32.85</b>	<b>8.18</b>
		<b>Urban</b>	<b>3078299</b>	<b>591586</b>	<b>110185</b>	<b>19.22</b>	<b>3.58</b>

It is observed from the above Table that in 2011 Census, out of total population of 77,17,563 of the district, 21,15,719 with 27.41 per cent population are belong to Scheduled Castes and 6.34 per cent with 4,89,447 population are Scheduled Tribes. At the C.D. Block level the highest percentage (40.73) of Scheduled Castes population are found in Raina-II C.D. Block with 61,660 individuals and the lowest frequency (23.92) is recorded in Memari-II C.D. Block with 35,933 persons. In case of Scheduled Tribes, the highest percentage (18.42) of population is observed in Memari-II C.D. Block while the lowest percentage (0.58) is found in Ketugram-II C.D. Block. Out of total population of 22,76,742 of all Statutory Towns (area not under any Sub-district) of the district, 3,72,073 (16.34 per cent) are belong to Scheduled Castes and 69,221 (3.04 per cent) are from Scheduled Tribes.

**Table 14 : Number and percentage of Scheduled Castes and Scheduled Tribes (Rural) population in C.D. Blocks, 2011**

Sl. No.	Name of C.D. Block	Total population	Total Scheduled Castes population	Total Scheduled Tribes population	Percentage of Scheduled Castes population to Total Population	Percentage of Scheduled Tribes population to Total Population
1	2	3	4	5	6	7
1	0115 - Salanpur	101360	29461	13256	29.07	13.08
2	0116 - Barabani	79255	23889	13774	30.14	17.38
3	0117 - Jamuria	75144	23239	6476	30.93	8.62
4	0118 - Raniganj	23023	9270	3398	40.26	14.76
5	0119 - Ondal	35611	10773	1675	30.25	4.70
6	0120 - Pandabeswar	26720	6759	4167	25.30	15.60
7	0121 - Faridpur Durgapur	85370	27799	6322	32.56	7.41
8	0122 - Kanksa	103594	42853	13605	41.37	13.13

9	0123 - Ausgram-II	150896	57141	21759	37.87	14.42
10	0124 - Ausgram-I	119363	42659	15577	35.74	13.05
11	0125 - Mangolkote	263240	81950	7462	31.13	2.83
12	0126 - Ketugram-I	165408	42660	1025	25.79	0.62
13	0127 - Ketugram-II	118567	43442	692	36.64	0.58
14	0128 - Katwa-I	166614	53193	2504	31.93	1.50
15	0129 - Katwa-II	136708	40303	1963	29.48	1.44
16	0130 - Purbasthali-I	153703	46648	7073	30.35	4.60
17	0131 - Purbasthali-II	212355	55456	7920	26.11	3.73
18	0132 - Manteswar	237398	56862	6958	23.95	2.93
19	0133 - Bhatar	263064	85325	25626	32.44	9.74
20	0134 - Galsi-I	164467	61751	7374	37.55	4.48
21	0135 - Galsi-II	147177	58342	10059	39.64	6.83
22	0136 - Burdwan-I	175836	54529	10483	31.01	5.96
23	0137 - Burdwan-II	146592	57425	17921	39.17	12.23
24	0138 - Memari-I	214005	79041	34056	36.93	15.91
25	0139 - Memari-II	150252	35933	27676	23.92	18.42
26	0140 - Kalna-I	186138	53709	20527	28.85	11.03
27	0141 - Kalna-II	157235	53714	28891	34.16	18.37
28	0142 - Jamalpur	266338	96097	40432	36.08	15.18
29	0143 - Raina-I	173094	58772	10204	33.95	5.90
30	0144 - Khandaghosh	189336	73478	4345	38.81	2.29
31	0145 - Raina-II	151401	61660	6062	40.73	4.00
<b>Total :</b>		<b>4639264</b>	<b>1524133</b>	<b>379262</b>	<b>32.85</b>	<b>8.18</b>

Table 14 represents the number and percentage of Scheduled Castes and Scheduled Tribes population in rural areas only of the district. Out of total rural population of 46,39,264, Scheduled Castes population is 15,24,133 (32.85 per cent) and Scheduled Tribes population is 3,79,262 (8.18 per cent). In absolute terms, the highest number of Scheduled Castes population is found in Jamalpur C.D. Block with 96,097 and the lowest is in Pandabeswar C.D. Block with 6,759. The highest percentage of Scheduled Castes population is observed in Kanksa C.D. Block with 41.37 followed by Raina-II C.D. Block with 40.73 and Raniganj C.D. Block with 40.26. In case of Scheduled Tribes population also, Jamalpur C.D. Block has maximum number (40,432) of population in absolute terms and the lowest (692) is in Ketugram-II C.D. Block. The highest percentage of Scheduled Tribes population is found in Memari-II C.D. Block with 18.42, while the lowest is in Ketugram-II C.D. Block with 0.58.

**Table 15 : Proportion of Scheduled Castes population to total population in Villages, 2011**

Percentage range of Scheduled Castes population to Total Population	Number of Villages		Scheduled Castes population	
	1	2	3	4
NIL	129	5.33	0	0.00
Less than 5	115	4.76	3819	0.25
5 - 10	139	5.75	21861	1.43
11 - 20	321	13.28	111796	7.34
21 - 30	399	16.50	231408	15.18
31 - 40	436	18.03	353903	23.22
41 - 50	369	15.26	346346	22.72
51 - 75	407	16.83	387119	25.40
76 and above	103	4.26	67881	4.45
<b>District : Bardhaman (335)</b>	<b>2418</b>	<b>100.00</b>	<b>1524133</b>	<b>100.00</b>

Table 15 represents the distribution of percentage range of Scheduled Castes population to total population in the villages of Bardhaman district. The above Table shows that there are 129 (5.33 per cent) villages in Bardhaman district which have not recorded any Scheduled Castes population. The maximum number of villages i.e. 436 (18.03 per cent) fall in the percentage range of Scheduled Castes population of 31-40 with the second highest percentage of Scheduled Castes population (23.22). The highest range of Scheduled Castes population i.e. 76 and above is in 103 (4.26 per cent) villages. The

highest percentage of Scheduled Castes population (25.40) is found in the range of 51-75 while the lowest percentage (0.25) is recorded in the range of less than 5.

**Table 16 : Proportion of Scheduled Tribes population to total population in Villages, 2011**

Percentage range of Scheduled Tribes population to Total Population	Number of Villages	Percentage	Scheduled Tribes population	Percentage
1	2	3	4	5
NIL	531	21.96	0	0.00
Less than 5	799	33.04	30197	7.96
5 - 10	315	13.03	53497	14.11
11 - 20	359	14.85	101791	26.84
21 - 30	200	8.27	95822	25.27
31 - 40	97	4.01	47892	12.63
41 - 50	41	1.70	19924	5.25
51 - 75	46	1.90	21121	5.57
76 and above	30	1.24	9018	2.38
<b>District : Bardhaman (335)</b>	<b>2418</b>	<b>100.00</b>	<b>379262</b>	<b>100.00</b>

The above Table shows that out of 2,418 inhabited villages there are 531 (21.96 per cent) villages in the district which have not recorded any Scheduled Tribes population. The highest number of villages (799) having Scheduled Tribes population are fall in the percentage range of less than 5 while the lowest number of villages (30) are in the population range of 76 and above. The Scheduled Tribes population inhabited in rural areas of the district is 3,79,262. The highest percentage (26.84) of Scheduled Tribes population is in the percentage range of 11-20 and the lowest percentage (2.38) is found in percentage range of 76 and above.

**Table 17 : Number and percentage of Scheduled Castes and Scheduled Tribes population in Towns, 2011**

Sl. No.	Name of Town	Total Population	Total Scheduled Castes population	Total Scheduled Tribes population	Percentage of Scheduled Castes population to Total Population	Percentage of Scheduled Tribes population to Total Population
1	2	3	4	5	6	7
1	318539 - Chittaranjan (CT)	39098	7500	1792	19.18	4.58
2	318540 - Hindusthan Cables Town (CT)	22599	2333	2036	10.32	9.01
3	318587 - Panuria (CT)	8399	2044	1076	24.34	12.81
4	318588 - Domohani (CT)	12480	2490	939	19.95	7.52
5	318589 - Bhanowara (CT)	8855	2404	463	27.15	5.23
6	318590 - Majiara (CT)	5444	2022	552	37.14	10.14
7	318591 - Pangachhiya (CT)	9165	2780	770	30.33	8.40
8	318636 - Kunustara (CT)	5127	1042	233	20.32	4.54
9	318637 - Tpsi (CT)	4329	2174	371	50.22	8.57
10	318638 - Nimsa (CT)	3459	655	250	18.94	7.23
11	318639 - Chinchuria (CT)	6617	2275	119	34.38	1.80
12	318640 - Kenda (CT)	15731	4556	1460	28.96	9.28
13	318641 - Parasia (CT)	8894	2749	1001	30.91	11.25
14	318642 - Kendra Khottamdi (CT) (Part)	3875	1103	362	28.46	9.34
15	318655 - Ratibati (CT)	4508	2259	143	50.11	3.17
16	318656 - Chapui (CT)	5358	2896	148	54.05	2.76
17	318657 - Jemari (J.K. Nagar Township) (CT)	13179	4169	649	31.63	4.92
18	318658 - Banshra (CT)	5703	1868	902	32.75	15.82
19	318659 - Belebathan (CT)	4459	1430	1130	32.07	25.34
20	318660 - Chelad (CT)	7471	3441	1161	46.06	15.54
21	318661 - Murgathaul (CT)	7371	1925	555	26.12	7.53
22	318662 - Amkula (CT)	5445	499	955	9.16	17.54
23	318663 - Baktarnagar (CT)	5112	1305	389	25.53	7.61
24	318664 - Egara (CT)	7623	4626	350	60.68	4.59
25	318665 - Sahebganj (CT)	4715	1058	168	22.44	3.56
26	318666 - Raghunathchak (CT)	6006	1432	27	23.84	0.45

27	318667 - Ballavpur (CT)	6468	1313	7	20.30	0.11
28	318681 - Siduli (CT)	8961	2515	1162	28.07	12.97
29	318682 - Khandra (CT)	15383	5387	658	35.02	4.28
30	318683 - Chak Bankola (CT) (Part)	1965	208	34	10.59	1.73
31	318684 - Ukhra (CT)	24104	5897	328	24.46	1.36
32	318685 - Mahira (CT)	4188	736	525	17.57	12.54
33	318686 - Dakshin Khanda (CT)	8449	3939	92	46.62	1.09
34	318687 - Parashkol (CT) (Part)	845	260	18	30.77	2.13
35	318688 - Kajora (CT)	27275	9914	1659	36.35	6.08
36	318689 - Harishpur (CT)	8980	3191	657	35.53	7.32
37	318690 - Palashban (CT)	4811	977	89	20.31	1.85
38	318691 - Dignala (CT)	13633	2301	80	16.88	0.59
39	318692 - Andal(Gram) (CT)	6177	1752	142	28.36	2.30
40	318693 - Ondal (CT)	19924	2986	228	14.99	1.14
41	318694 - Baska (CT)	6609	1682	281	25.45	4.25
42	318683 - Chak Bankola (CT) (Part)	11527	3435	489	29.80	4.24
43	318687 - Parashkol (CT) (Part)	10367	3344	1318	32.26	12.71
44	318642 - Kendra Khottamdi (CT) (Part)	6875	3263	451	47.46	6.56
45	318710 - Bilpahari (CT)	8565	2741	276	32.00	3.22
46	318711 - Ramnagar (CT)	5446	2030	111	37.28	2.04
47	318712 - Dalurband (CT)	15107	3429	241	22.70	1.60
48	318713 - Baidyanathpur (CT)	15704	4426	140	28.18	0.89
49	318714 - Mahal (CT)	4841	1417	61	29.27	1.26
50	318715 - Konardihi (CT)	8488	2344	310	27.62	3.65
51	318716 - Nabgram (CT)	4626	1322	335	28.58	7.24
52	318717 - Sankarpur (CT)	6399	1293	1177	20.21	18.39
53	318718 - Haripur (CT)	5910	1317	123	22.28	2.08
54	318719 - Chhora (CT)	13806	5124	470	37.11	3.40
55	318720 - Bahula (CT)	17510	6945	1152	39.66	6.58
56	318772 - Mandarbani (CT)	4592	1089	289	23.72	6.29
57	318773 - Banagram (CT)	5635	2100	443	37.27	7.86
58	318774 - Sirsha (CT)	4600	1194	152	25.96	3.30
59	318775 - Nabaghanapur (CT)	5383	1229	409	22.83	7.60
60	318776 - Sarpi (CT)	5549	1909	287	34.40	5.17
61	318777 - Ichhapur (CT)	4795	1321	171	27.55	3.57
62	318860 - Arra (CT)	7808	1303	872	16.69	11.17
63	318861 - Gopalpur (CT)	15967	7842	1105	49.11	6.92
64	318862 - Bamunara (CT)	6665	1798	939	26.98	14.09
65	318863 - Amlajora (CT)	5856	2206	519	37.67	8.86
66	318864 - Kanksa (CT)	23789	3881	1052	16.31	4.42
67	318865 - Debipur (CT)	9967	1723	28	17.29	0.28
68	318866 - Prayagpur (CT)	4479	723	119	16.14	2.66
69	319354 - Panuhata (CT)	6473	1538	2	23.76	0.03
70	319518 - Srirampur (CT)	19830	2502	92	12.62	0.46
71	319519 - Hatsimla (CT)	7141	416	160	5.83	2.24
72	319520 - Jaluidanga (CT)	4571	1662	17	36.36	0.37
73	319521 - Gopinathpur (CT)	4688	815	63	17.38	1.34
74	319522 - Nasaratpur (CT)	17044	662	203	3.88	1.19
75	319949 - Raipur (CT)	5470	2455	24	44.88	0.44
76	319950 - Sukdal (CT)	13093	1711	212	13.07	1.62
77	319951 - Budbud (CT)	4558	1127	42	24.73	0.92
78	320101 - Goda (P) (CT)	6483	239	383	3.69	5.91
79	320102 - Bahir Sarbamangala (P) (CT)	12819	4495	271	35.07	2.11
80	320103 - Mirzapur (CT)	7733	2318	596	29.98	7.71
81	320104 - Nari (P) (CT)	13072	3447	394	26.37	3.01
82	320193 - Gangpur (CT)	6347	1897	321	29.89	5.06
83	320306 - Alipur (CT)	4420	935	411	21.15	9.30
84	320495 - Dhatrigram (CT)	9951	1468	354	14.75	3.56
85	320496 - Piarinagar (CT)	3678	457	2	12.43	0.05
86	320497 - Uttar Goara (CT)	7178	3608	79	50.26	1.10
87	320610 - Sashpur (P) (CT)	10100	7541	39	74.66	0.39



88	320846 - Sehra (CT)	7858	3379	299	43.00	3.81
89	801670 - Kulti (M)	313809	69290	13622	22.08	4.34
90	801671 - Asansol (M Corp.)	563917	67759	20027	12.02	3.55
91	801672 - Jamuria (M+OG)	149220	36988	13211	24.79	8.85
92	801673 - Raniganj (M)	129441	19843	3189	15.33	2.46
93	801674 - Durgapur (M Corp.)	566517	83804	12224	14.79	2.16
94	801675 - Katwa (M)	81615	12189	209	14.93	0.26
95	801676 - Dainhat (M)	24397	12612	12	51.69	0.05
96	801677 - Guskara (M)	35388	11788	1380	33.31	3.90
97	801678 - Barddhaman (M)	314265	34817	3453	11.08	1.10
98	801679 - Kalna (M)	56722	15351	501	27.06	0.88
99	801680 - Memari (M)	41451	7632	1393	18.41	3.36
<b>District (Urban) : Barddhaman – 335</b>		<b>3078299</b>	<b>591586</b>	<b>110185</b>	<b>19.22</b>	<b>3.58</b>

Table 17 represents the number and percentage of Scheduled Castes and Scheduled Tribes population in towns of the district. It is observed from the Table that the total population of all the towns of the district is 30,78,299 of which 5,91,586 (19.22 per cent) are Scheduled Castes and 1,10,185 (3.58 per cent) are Scheduled Tribes. In absolute terms, the highest number of Scheduled Castes population is found in Durgapur Municipal Corporation with 83,804 and the lowest is in the Chak Bankola (CT) (Part) under Ondal C.D. Block with 208. But, the highest percentage of Scheduled Castes population is recorded in Sashpur (P) (CT) with 74.66 followed by Egara (CT) with 60.68 and Chapui (CT) with 54.05. In case of Scheduled Tribes population, Asansol Municipal Corporation (20,027) has maximum number of population in absolute terms and the lowest is both in Panuhat (CT) and Piarinagar (CT) with population 2 only each. The highest percentage of Scheduled Tribes population is found in Belebathan (CT) with 25.34 and the lowest is in Panuhat (CT) with 0.03.

**Table 18 : Sex Ratio among Scheduled Castes and Scheduled Tribes (Rural) in C.D. Blocks, 2011**

Sl. No.	Name of C.D. Block	Scheduled Castes	Scheduled Tribes
		Sex Ratio	Sex Ratio
1	2	3	4
1	0115 - Salanpur	964	1022
2	0116 - Barabani	946	1022
3	0117 - Jamuria	952	928
4	0118 - Raniganj	955	973
5	0119 - Ondal	904	957
6	0120 - Pandabeswar	989	1029
7	0121 - Faridpur Durgapur	937	1017
8	0122 - Kanksa	950	991
9	0123 - Ausgram-II	952	978
10	0124 - Ausgram-I	975	1024
11	0125 - Mangolkote	963	1017
12	0126 - Ketugram-I	947	998
13	0127 - Ketugram-II	946	912
14	0128 - Katwa-I	954	986
15	0129 - Katwa-II	947	1062
16	0130 - Purbasthali-I	923	1004
17	0131 - Purbasthali-II	923	1004
18	0132 - Manteswar	980	1069
19	0133 - Bhatar	967	1013
20	0134 - Galsi-I	958	1040
21	0135 - Galsi-II	980	1044
22	0136 - Burdwan-I	976	1041
23	0137 - Burdwan-II	994	1020
24	0138 - Memari-I	975	1003
25	0139 - Memari-II	987	994
26	0140 - Kalna-I	950	1015
27	0141 - Kalna-II	970	1029
28	0142 - Jamalpur	991	1030
29	0143 - Raina-I	983	1031
30	0144 - Khandaghosh	960	1006
31	0145 - Raina-II	972	1011
<b>Total :</b>		<b>963</b>	<b>1014</b>

Table 18 shows the sex ratio among Scheduled Castes and Scheduled Tribes population in rural areas only. It is observed from the Table that rural sex ratio of Scheduled Castes and Scheduled Tribes population of the district is 963 and 1,014 respectively. In case of Scheduled Castes population, among the 31 C.D. Blocks of the district, 15 C.D. Blocks have the higher or same sex ratio with compare to that of district. The highest sex ratio of Scheduled Castes population is found in Burdwan-II C.D. Block (994) followed by Jamalpur C.D. Block (991) and Pandabeswar C.D. Block (989). The lowest is observed in Ondal C.D. Block (904). Among the Scheduled Tribes population, 22 C.D. Blocks have sex ratio of more than 1,000. The highest Scheduled Tribes sex ratio is found in Manteswar C.D. Block (1,069) followed by Katwa-II C.D. Block (1,062) and Galsi-II C.D. Block (1,044). The lowest sex ratio of Scheduled Tribes population is found in Ketugram-II C.D. Block (912).

**Table 19 : Sex Ratio among Scheduled Castes and Scheduled Tribes in Towns, 2011**

Sl. No.	Name of Town	Scheduled Castes Sex Ratio	Scheduled Tribes Sex Ratio
1	2	3	4
1	318539 - Chittaranjan (CT)	953	978
2	318540 - Hindusthan Cables Town (CT)	897	1084
3	318587 - Panuria (CT)	981	1131
4	318588 - Domohani (CT)	986	1046
5	318589 - Bhanowara (CT)	982	890
6	318590 - Majjara (CT)	911	1156
7	318591 - Pangachhiya (CT)	932	949
8	318636 - Kunustara (CT)	977	1080
9	318637 - Topsy (CT)	957	984
10	318638 - Nimsa (CT)	866	908
11	318639 - Chinchuria (CT)	949	1204
12	318640 - Kenda (CT)	930	978
13	318641 - Parasia (CT)	910	978
14	318642 - Kendra Khottamdi (CT) (Part)	1089	1045
15	318655 - Ratibati (CT)	936	1167
16	318656 - Chapui (CT)	883	1209
17	318657 - Jemari (J.K. Nagar Township) (CT)	899	839
18	318658 - Banshra (CT)	952	1009
19	318659 - Belebathan (CT)	970	965
20	318660 - Chelad (CT)	929	1030
21	318661 - Murgathaul (CT)	919	1063
22	318662 - Amkula (CT)	808	873
23	318663 - Baktarnagar (CT)	908	1058
24	318664 - Egara (CT)	969	1011
25	318665 - Sahebganj (CT)	967	1154
26	318666 - Raghunathchak (CT)	907	1455
27	318667 - Ballavpur (CT)	939	750
28	318681 - Siduli (CT)	948	1075
29	318682 - Khandra (CT)	945	958
30	318683 - Chak Bankola (CT) (Part)	809	1125
31	318684 - Ukhra (CT)	964	964
32	318685 - Mahira (CT)	892	989
33	318686 - Dakshin Khanda (CT)	974	769
34	318687 - Parashkol (CT) (Part)	806	800
35	318688 - Kajora (CT)	925	1016
36	318689 - Harishpur (CT)	907	1034
37	318690 - Palashban (CT)	908	935
38	318691 - Dignala (CT)	929	1105
39	318692 - Andal(Gram) (CT)	975	844
40	318693 - Ondal (CT)	993	966
41	318694 - Baska (CT)	938	965
42	318683 - Chak Bankola (CT) (Part)	944	940
43	318687 - Parashkol (CT) (Part)	909	938
44	318642 - Kendra Khottamdi (CT) (Part)	947	969
45	318710 - Bilpahari (CT)	956	840
46	318711 - Ramnagar (CT)	984	820
47	318712 - Dalurband (CT)	919	913
48	318713 - Baidyanathpur (CT)	961	1188

49	318714 - Mahal (CT)	960	794
50	318715 - Konardihi (CT)	948	1026
51	318716 - Nabgram (CT)	862	1120
52	318717 - Sankarpur (CT)	930	975
53	318718 - Haripur (CT)	977	1085
54	318719 - Chhora (CT)	917	983
55	318720 - Bahula (CT)	925	959
56	318772 - Mandarbani (CT)	914	914
57	318773 - Banagram (CT)	909	969
58	318774 - Sirsha (CT)	904	1054
59	318775 - Nabaghanapur (CT)	871	818
60	318776 - Sarpi (CT)	872	1035
61	318777 - Ichhapur (CT)	931	966
62	318860 - Arra (CT)	989	1132
63	318861 - Gopalpur (CT)	947	1039
64	318862 - Bamunara (CT)	1016	1006
65	318863 - Amlajora (CT)	1009	981
66	318864 - Kanksa (CT)	955	977
67	318865 - Debipur (CT)	985	1000
68	318866 - Prayagpur (CT)	1165	1333
69	319354 - Panuhath (CT)	927	1000
70	319518 - Srirampur (CT)	938	1044
71	319519 - Hatsimla (CT)	944	1105
72	319520 - Jaluidanga (CT)	865	1125
73	319521 - Gopinathpur (CT)	887	1423
74	319522 - Nasaratpur (CT)	1000	845
75	319949 - Raipur (CT)	952	1000
76	319950 - Sukdal (CT)	987	1019
77	319951 - Budbud (CT)	950	1000
78	320101 - Goda (P) (CT)	1008	1037
79	320102 - Bahir Sarbamangala (P) (CT)	963	1022
80	320103 - Mirzapur (CT)	997	1055
81	320104 - Nari (P) (CT)	987	1031
82	320193 - Gangpur (CT)	938	1169
83	320306 - Alipur (CT)	994	894
84	320495 - Dhatrigram (CT)	1005	1000
85	320496 - Piarinagar (CT)	912	0
86	320497 - Uttar Goara (CT)	927	975
87	320610 - Sashpur (P) (CT)	930	857
88	320846 - Sehara (CT)	973	929
89	801670 - Kulti (M)	953	995
90	801671 - Asansol (M Corp.)	949	999
91	801672 - Jamuria (M+OG)	949	978
92	801673 - Raniganj (M)	969	1034
93	801674 - Durgapur (M Corp.)	951	960
94	801675 - Katwa (M)	983	1069
95	801676 - Dainhat (M)	947	1000
96	801677 - Guskara (M)	957	1078
97	801678 - Barddhaman (M)	951	1023
98	801679 - Kalna (M)	969	996
99	801680 - Memari (M)	1012	1001
<b>District (Urban) : Barddhaman – 335</b>		<b>950</b>	<b>995</b>

Table 19 represents the sex ratio among Scheduled Castes and Scheduled Tribes in towns of Barddhaman district in 2011 Census. The Table shows that district urban Scheduled Tribes sex ratio (995) is much higher than that of Scheduled Castes (950). There are 8 urban units which have the more than or equal to 1000 sex ratio among Scheduled Castes whereas among Scheduled Tribes there are 52 towns which have more than or equal to 1000 sex ratio. Among the Scheduled Castes, there are 44 towns in the district which have the higher sex ratio than that of district total ranging from 951 each in Durgapur Municipal Corporation and Barddhaman Municipality to 1,165 in Prayagpur (CT). The highest sex ratio among the Scheduled Castes is recorded in Prayagpur (CT) with 1,165 and for the same the lowest is found in Parashkol (CT) (Part) with 806. Among the Scheduled Tribes 54 towns have the higher sex ratio than that of district urban sex ratio ranging from 996 in Kalna Municipality to 1,455 in Raghunathchak (CT). The highest and lowest sex ratio among the Scheduled Tribes population is registered in

Raghunathchak (CT) with 1,455 and Ballavpur (CT) with 750 respectively. Out of the total Scheduled Tribe population (2) of Piarinagar (CT) nobody is female.

**Table 20 : Number of Literates and Illiterates, Literacy Rate by Sex in Sub-districts, 2011**

Sl. No.	Name of Sub-district	Total/Rural/Urban	Number of Literates and Illiterates									Gap in Male-Female Literacy Rate
			Number of Literates			Number of Illiterates			Literacy Rate			
			Persons	Males	Females	Persons	Males	Females	Persons	Males	Females	
1	2	3	4	5	6	7	8	9	10	11	12	13
1	02268 – Salanpur	Total	114940	64520	50420	48117	19276	28841	78.76	86.12	70.99	15.13
		Rural	63162	36791	26371	38198	15361	22837	71.07	80.50	61.08	19.42
		Urban	51778	27729	24049	9919	3915	6004	90.74	94.92	86.35	8.57
2	02269 – Barabani	Total	75039	44242	30797	48559	19708	28851	69.86	79.59	59.43	20.16
		Rural	46761	27961	18800	32494	13081	19413	68.01	78.54	56.71	21.83
		Urban	28278	16281	11997	16065	6627	9438	73.16	81.45	64.28	17.17
3	02270 – Jamuria	Total	75001	45006	29995	48175	19572	28603	69.42	79.41	58.40	21.01
		Rural	44565	26817	17748	30579	12406	18173	67.85	78.16	56.57	21.59
		Urban	30436	18189	12247	17596	7166	10430	71.87	81.33	61.28	20.05
4	02271 – Raniganj	Total	69098	40733	28365	37343	15102	22241	73.86	82.90	63.86	19.04
		Rural	14259	8501	5758	8764	3509	5255	70.27	80.35	59.29	21.06
		Urban	54839	32232	22607	28579	11593	16986	74.85	83.60	65.13	18.47
5	02272 – Ondal	Total	128254	74218	54036	58661	23931	34730	77.25	85.02	68.64	16.38
		Rural	24374	14490	9884	11237	4466	6771	76.93	85.81	66.80	19.01
		Urban	103880	59728	44152	47424	19465	27959	77.33	84.83	69.06	15.77
6	02273 – Pandabeswar	Total	103801	61005	42796	58090	23646	34444	73.01	81.82	63.28	18.54
		Rural	16853	9752	7101	9867	4058	5809	71.87	80.43	62.71	17.72
		Urban	86948	51253	35695	48223	19588	28635	73.23	82.10	63.40	18.70
7	02274 – Faridpur Durgapur	Total	76080	43951	32129	39844	16527	23317	74.14	82.05	65.50	16.55
		Rural	55135	31675	23460	30235	12633	17602	73.33	81.22	64.82	16.40
		Urban	20945	12276	8669	9609	3894	5715	76.37	84.28	67.42	16.86
8	02275 – Kanksa	Total	120545	67797	52748	57580	23553	34027	76.34	83.65	68.62	15.03
		Rural	66248	37906	28342	37346	15307	22039	72.48	80.58	63.90	16.68
		Urban	54297	29891	24406	20234	8246	11988	81.63	87.90	75.07	12.83
9	02276 – Ausgram-II	Total	90916	51580	39336	59980	25604	34376	68.00	75.26	60.37	14.89
		Rural	90916	51580	39336	59980	25604	34376	68.00	75.26	60.37	14.89
		Urban	0	0	0	0	0	0	0.00	0.00	0.00	0.00
10	02277 – Ausgram-I	Total	73406	40948	32458	45957	19573	26384	69.39	76.32	62.26	14.06
		Rural	73406	40948	32458	45957	19573	26384	69.39	76.32	62.26	14.06
		Urban	0	0	0	0	0	0	0.00	0.00	0.00	0.00
11	02278 – Mangolkote	Total	157769	87674	70095	105471	47019	58452	67.97	73.67	61.98	11.69
		Rural	157769	87674	70095	105471	47019	58452	67.97	73.67	61.98	11.69
		Urban	0	0	0	0	0	0	0.00	0.00	0.00	0.00
12	02279 – Ketugram-I	Total	98192	54043	44149	67216	30923	36293	68.00	72.81	62.91	9.90
		Rural	98192	54043	44149	67216	30923	36293	68.00	72.81	62.91	9.90
		Urban	0	0	0	0	0	0	0.00	0.00	0.00	0.00
13	02280 – Ketugram-II	Total	69335	39072	30263	49232	22341	26891	65.96	71.65	59.82	11.83
		Rural	69335	39072	30263	49232	22341	26891	65.96	71.65	59.82	11.83
		Urban	0	0	0	0	0	0	0.00	0.00	0.00	0.00
14	02281 – Katwa-I	Total	107698	59506	48192	65389	29581	35808	70.36	75.41	64.98	10.43
		Rural	102881	56854	46027	63733	28879	34854	69.87	74.92	64.49	10.43
		Urban	4817	2652	2165	1656	702	954	82.72	87.58	77.46	10.12
15	02282 – Katwa-II	Total	84047	46677	37370	52661	23911	28750	69.16	74.44	63.53	10.91
		Rural	84047	46677	37370	52661	23911	28750	69.16	74.44	63.53	10.91
		Urban	0	0	0	0	0	0	0.00	0.00	0.00	0.00
16	02283 – Purbasthali-I	Total	143651	79634	64017	63326	27388	35938	77.59	83.05	71.72	11.33
		Rural	106393	58936	47457	47310	20526	26784	77.35	82.78	71.52	11.26
		Urban	37258	20698	16560	16016	6862	9154	78.27	83.81	72.30	11.51
17	02284 – Purbasthali-II	Total	133138	73913	59225	79217	35529	43688	70.35	75.64	64.70	10.94
		Rural	133138	73913	59225	79217	35529	43688	70.35	75.64	64.70	10.94
		Urban	0	0	0	0	0	0	0.00	0.00	0.00	0.00
18	02285 – Manteswar	Total	153892	83748	70144	83506	37192	46314	73.08	78.04	67.92	10.12
		Rural	153892	83748	70144	83506	37192	46314	73.08	78.04	67.92	10.12
		Urban	0	0	0	0	0	0	0.00	0.00	0.00	0.00
19	02286 – Bhatar	Total	167664	92862	74802	95400	41234	54166	71.55	77.78	65.08	12.70
		Rural	167664	92862	74802	95400	41234	54166	71.55	77.78	65.08	12.70
		Urban	0	0	0	0	0	0	0.00	0.00	0.00	0.00

20	02287 – Galsi-I	Total	122540	69370	53170	65048	27385	37663	72.87	79.89	65.37	14.52
		Rural	104936	59769	45167	59531	25146	34385	71.32	78.58	63.54	15.04
		Urban	17604	9601	8003	5517	2239	3278	83.71	89.10	78.04	11.06
21	02288 – Galsi-II	Total	92178	51594	40584	54999	23157	31842	70.05	77.28	62.61	14.67
		Rural	92178	51594	40584	54999	23157	31842	70.05	77.28	62.61	14.67
		Urban	0	0	0	0	0	0	0.00	0.00	0.00	0.00
22	02289 – Burdwan-I	Total	146493	80604	65889	69450	29237	40213	76.07	82.21	69.70	12.51
		Rural	117037	64662	52375	58799	24809	33990	74.80	81.14	68.22	12.92
		Urban	29456	15942	13514	10651	4428	6223	81.55	86.86	76.07	10.79
23	02290 – Burdwan-II	Total	101806	56305	45501	51133	20971	30162	74.12	81.13	66.97	14.16
		Rural	97026	53627	43399	49566	20386	29180	73.74	80.73	66.62	14.11
		Urban	4780	2678	2102	1567	585	982	82.89	90.08	75.23	14.85
24	02291 – Memari-I	Total	145341	80404	64937	73084	30308	42776	74.10	80.88	67.14	13.74
		Rural	142056	78607	63449	71949	29858	42091	73.94	80.73	66.97	13.76
		Urban	3285	1797	1488	1135	450	685	81.80	87.87	75.49	12.38
25	02292 – Memari-II	Total	100455	55880	44575	49797	20620	29177	74.59	81.49	67.42	14.07
		Rural	100455	55880	44575	49797	20620	29177	74.59	81.49	67.42	14.07
		Urban	0	0	0	0	0	0	0.00	0.00	0.00	0.00
26	02293 – Kalna-I	Total	141069	78164	62905	65876	27532	38344	75.81	82.15	69.17	12.98
		Rural	125241	69472	55769	60897	25453	35444	74.94	81.43	68.18	13.25
		Urban	15828	8692	7136	4979	2079	2900	83.40	88.36	78.07	10.29
27	02294 – Kalna-II	Total	114958	62920	52038	52377	21760	30617	76.25	82.55	69.80	12.75
		Rural	108360	59164	49196	48875	20276	28599	76.45	82.69	70.09	12.60
		Urban	6598	3756	2842	3502	1484	2018	73.08	80.39	65.23	15.16
28	02295 – Jamalpur	Total	176756	97172	79584	89582	37357	52225	74.08	80.62	67.41	13.21
		Rural	176756	97172	79584	89582	37357	52225	74.08	80.62	67.41	13.21
		Urban	0	0	0	0	0	0	0.00	0.00	0.00	0.00
29	02296 – Raina-I	Total	130093	71005	59088	50859	21387	29472	80.20	85.77	74.38	11.39
		Rural	124414	67893	56521	48680	20503	28177	80.21	85.75	74.43	11.32
		Urban	5679	3112	2567	2179	884	1295	79.92	86.25	73.38	12.87
30	02297 – Khandaghoosh	Total	129963	72449	57514	59373	24643	34730	77.28	83.96	70.25	13.71
		Rural	129963	72449	57514	59373	24643	34730	77.28	83.96	70.25	13.71
		Urban	0	0	0	0	0	0	0.00	0.00	0.00	0.00
31	02298 – Raina-II	Total	110865	61067	49798	40536	16471	24065	81.48	87.69	74.96	12.73
		Rural	110865	61067	49798	40536	16471	24065	81.48	87.69	74.96	12.73
		Urban	0	0	0	0	0	0	0.00	0.00	0.00	0.00
32	99999 – Area not under any Sub-district	Total	1692225	929977	762248	584517	246411	338106	82.77	88.05	77.13	10.92
		Rural	0	0	0	0	0	0	0.00	0.00	0.00	0.00
		Urban	1692225	929977	762248	584517	246411	338106	82.77	88.05	77.13	10.92
<b>District :</b>		<b>Total</b>	<b>5247208</b>	<b>2918040</b>	<b>2329168</b>	<b>2470355</b>	<b>1048849</b>	<b>1421506</b>	<b>76.21</b>	<b>82.42</b>	<b>69.63</b>	<b>12.79</b>
<b>Bardhaman (335)</b>		<b>Rural</b>	<b>2998277</b>	<b>1671556</b>	<b>1326721</b>	<b>1640987</b>	<b>702231</b>	<b>938756</b>	<b>72.65</b>	<b>79.12</b>	<b>65.86</b>	<b>13.26</b>
		<b>Urban</b>	<b>2248931</b>	<b>1246484</b>	<b>1002447</b>	<b>829368</b>	<b>346618</b>	<b>482750</b>	<b>81.54</b>	<b>87.31</b>	<b>75.34</b>	<b>11.97</b>

Table 20 above depicts the distribution of number of literates, illiterates, literacy rate and the gap between the male-female literacy rate at the Sub-district level i.e. for all C.D. Blocks and all Statutory Towns (Area not under any Sub-district) in the district of Bardhaman. The district comprises of 31 C.D. Blocks and out of which 17 are having urban population in their constituents Census Towns (CTs). The total literacy rate of the district is 76.21 with a male-female literacy rate gap of 12.79. The male and female literacy rates in the district are 82.42 and 69.63 respectively. The Table also shows a significant variation in rural and urban literacy rate in the district. The urban literacy rate is 81.54 while the rural is 72.65 only. The male-female literacy rate gap in the rural areas (13.26) is more than that of urban areas (11.97). Out of 31 C.D. Blocks in the district, the highest literacy rate is recorded in Raina-II C.D. Block with 81.48 and the lowest is in Ketugram-II C.D. Block with 65.96. The highest male and female literacy rate is recorded in Raina-II C.D. Block with 87.69 and 74.96 respectively. The lowest male literacy rate is recorded in Ketugram-II C.D. Block with 71.65 whereas for the same lowest female is found in Jamuria C.D. Block with 58.40. The highest male-female literacy rate gap is recorded as 21.01 in Jamuria C.D. Block and for the same lowest is found in Ketugram-I C.D. Block with 9.90. The literate population (16,92,225) of area not under any Sub-district of the above Table is the urban literate population of the eleven Statutory Towns and the literacy rate for the same is 82.77 of which for male it is 88.05 and for female it is 77.13.

**Table 21 : Number of Literates and Illiterates, Literacy Rate by Sex in C.D. Blocks (Rural), 2011**

Sl. No.	Name of C.D. Block	Number of Literates and Illiterates									Gap in Male-Female Literacy Rate
		Number of Literates			Number of Illiterates			Literacy Rate			
		Persons	Males	Females	Persons	Males	Females	Persons	Males	Females	
1	2	3	4	5	6	7	8	9	10	11	12
1	0115 - Salanpur	63162	36791	26371	38198	15361	22837	71.07	80.50	61.08	19.42
2	0116 - Barabani	46761	27961	18800	32494	13081	19413	68.01	78.54	56.71	21.83
3	0117 - Jamuria	44565	26817	17748	30579	12406	18173	67.85	78.16	56.57	21.59
4	0118 - Raniganj	14259	8501	5758	8764	3509	5255	70.27	80.35	59.29	21.06
5	0119 - Ondal	24374	14490	9884	11237	4466	6771	76.93	85.81	66.80	19.01
6	0120 - Pandabeswar	16853	9752	7101	9867	4058	5809	71.87	80.43	62.71	17.72
7	0121 - Faridpur Durgapur	55135	31675	23460	30235	12633	17602	73.33	81.22	64.82	16.40
8	0122 - Kanksa	66248	37906	28342	37346	15307	22039	72.48	80.58	63.90	16.68
9	0123 - Ausgram-II	90916	51580	39336	59980	25604	34376	68.00	75.26	60.37	14.89
10	0124 - Ausgram-I	73406	40948	32458	45957	19573	26384	69.39	76.32	62.26	14.06
11	0125 - Mangolkote	157769	87674	70095	105471	47019	58452	67.97	73.67	61.98	11.69
12	0126 - Ketugram-I	98192	54043	44149	67216	30923	36293	68.00	72.81	62.91	9.90
13	0127 - Ketugram-II	69335	39072	30263	49232	22341	26891	65.96	71.65	59.82	11.83
14	0128 - Katwa-I	102881	56854	46027	63733	28879	34854	69.87	74.92	64.49	10.43
15	0129 - Katwa-II	84047	46677	37370	52661	23911	28750	69.16	74.44	63.53	10.91
16	0130 - Purbasthali-I	106393	58936	47457	47310	20526	26784	77.35	82.78	71.52	11.26
17	0131 - Purbasthali-II	133138	73913	59225	79217	35529	43688	70.35	75.64	64.70	10.94
18	0132 - Manteswar	153892	83748	70144	83506	37192	46314	73.08	78.04	67.92	10.12
19	0133 - Bhatar	167664	92862	74802	95400	41234	54166	71.55	77.78	65.08	12.70
20	0134 - Galsi-I	104936	59769	45167	59531	25146	34385	71.32	78.58	63.54	15.04
21	0135 - Galsi-II	92178	51594	40584	54999	23157	31842	70.05	77.28	62.61	14.67
22	0136 - Burdwan-I	117037	64662	52375	58799	24809	33990	74.80	81.14	68.22	12.92
23	0137 - Burdwan-II	97026	53627	43399	49566	20386	29180	73.74	80.73	66.62	14.11
24	0138 - Memari-I	142056	78607	63449	71949	29858	42091	73.94	80.73	66.97	13.76
25	0139 - Memari-II	100455	55880	44575	49797	20620	29177	74.59	81.49	67.42	14.07
26	0140 - Kalna-I	125241	69472	55769	60897	25453	35444	74.94	81.43	68.18	13.25
27	0141 - Kalna-II	108360	59164	49196	48875	20276	28599	76.45	82.69	70.09	12.60
28	0142 - Jamalpur	176756	97172	79584	89582	37357	52225	74.08	80.62	67.41	13.21
29	0143 - Raina-I	124414	67893	56521	48680	20503	28177	80.21	85.75	74.43	11.32
30	0144 - Khandaghosh	129963	72449	57514	59373	24643	34730	77.28	83.96	70.25	13.71
31	0145 - Raina-II	110865	61067	49798	40536	16471	24065	81.48	87.69	74.96	12.73
<b>Total :</b>		<b>2998277</b>	<b>1671556</b>	<b>1326721</b>	<b>1640987</b>	<b>702231</b>	<b>938756</b>	<b>72.65</b>	<b>79.12</b>	<b>65.86</b>	<b>13.26</b>

Table 21 shows the distribution of total number of literates, illiterates, literacy rate and gap in male-female literacy rate in the C.D. Block only. It is quite similar to the previous Table 20 with an exception of exclusion of urban population. The overall literacy rate in the 31 C.D. Blocks of the district is 72.65. The male and female literacy rates among the rural inhabitants of the district are 79.12 and 65.86 respectively. The gap in male-female literacy rate in rural part of the district is 13.26. It is to be noticed that out of 31 C.D. Blocks of the district 14 C.D. Blocks have recorded higher literacy rate than that of district average. The highest and lowest literacy rate is registered in Raina-II C.D. Block with 81.48 and Ketugram-II C.D. Block with 65.96 respectively. The highest male and female literacy rate in the district is found in Raina-II C.D. Block with 87.69 and 74.96 respectively. Ketugram-II C.D. Block has registered lowest male literacy rate with 71.65 and the lowest female literacy rate is recorded in Jamuria C.D. Block with 56.57. The highest gap in male-female literacy rate is found in Barabani C.D. Block (21.83) and for the same lowest is recorded in Ketugram-I C.D. Block with 9.9.

**Table 22 : Distribution of Villages by Literacy Rate Range, 2011**

Range of Literacy Rate for Villages	Number of Inhabited Villages	Percentage distribution of Villages	Population	Percentage distribution of Population
1	2	3	4	5
0	0	0.00	0	0.00
1 - 10	0	0.00	0	0.00
11 - 20	1	0.04	483	0.01
21 - 30	1	0.04	261	0.01
31 - 40	6	0.25	2015	0.04
41 - 50	36	1.49	14581	0.31
51 - 60	165	6.82	238703	5.15
61 - 70	700	28.95	1529301	32.96
71 - 80	1004	41.52	2185441	47.11
81 - 90	457	18.90	628626	13.55
91 - 99	46	1.90	39832	0.86
100	2	0.08	21	0.00
<b>District : Bardhaman (335)</b>	<b>2418</b>	<b>100.00</b>	<b>4639264</b>	<b>100.00</b>
Literacy rate for District :	72.65			

Table 22 reflects the distribution of villages in the Bardhaman district by range of literacy rate. The highest number of villages (1,004) falls in the literacy rate of range 71-80 covering the highest percentage of population of 47.11. This trend is found to be declining in the range of literacy rate of 81-90 and also in the succeeding ranges viz. 91-99 and 100, where the values of the other variables are also declining. There are 2 villages in the district with 21 population are cent per cent literate and not a single person of the district are illiterate.

**Table 23 : Number of Literates and Illiterates, Literacy Rate by Sex in Towns, 2011**

Sl. No.	Name of Town	Number of Literates and Illiterates						Literacy Rate			Gap in male-female Literacy Rate
		Number of Literates			Number of Illiterates			Persons	Males	Females	
		Persons	Males	Females	Persons	Males	Females	9	10	11	12
1	318539 - Chittaranjan (CT)	33601	17884	15717	5497	2205	3292	92.49	96.08	88.72	7.36
2	318540 - Hindusthan Cables Town (CT)	18177	9845	8332	4422	1710	2712	87.66	92.88	82.20	10.68
3	318587 - Panuria (CT)	5309	3028	2281	3090	1208	1882	73.13	82.46	63.57	18.89
4	318588 - Domohani (CT)	8103	4548	3555	4377	1865	2512	74.19	80.78	67.18	13.60
5	318589 - Bhanowara (CT)	5452	3230	2222	3403	1397	2006	71.11	80.35	60.93	19.42
6	318590 - Majiara (CT)	3341	1915	1426	2103	898	1205	70.74	79.49	61.62	17.87
7	318591 - Pangachhiya(CT)	6073	3560	2513	3092	1259	1833	75.15	83.63	65.72	17.91
8	318636 - Kunustara (CT)	3451	2070	1381	1676	650	1026	76.01	85.68	65.02	20.66
9	318637 - Topsis (CT)	2733	1619	1114	1596	630	966	72.44	82.52	61.51	21.01
10	318638 - Nimsa (CT)	2074	1213	861	1385	600	785	67.87	76.24	58.77	17.47
11	318639 - Chinchuria (CT)	4525	2610	1915	2092	848	1244	76.36	84.19	67.76	16.43
12	318640 - Kenda (CT)	10316	6235	4081	5415	2125	3290	74.11	84.09	62.74	21.35
13	318641 - Parasia (CT)	5146	3194	1952	3748	1600	2148	66.83	77.11	54.86	22.25
14	318642 - Kendra Khottamdi (CT) (Part)	2191	1248	943	1684	713	971	63.77	71.77	55.57	16.20
15	318655 - Ratibati (CT)	2827	1667	1160	1681	681	1000	71.28	80.30	61.38	18.92
16	318656 - Chapui (CT)	3649	2181	1468	1709	692	1017	76.53	85.36	66.34	19.02
17	318657 - Jemari (J.K. Nagar Township) (CT)	8464	5028	3436	4715	1998	2717	73.48	81.70	64.04	17.66
18	318658 - Banshra (CT)	3746	2213	1533	1957	788	1169	75.34	83.92	65.65	18.27
19	318659 - Belebathan (CT)	2792	1660	1132	1667	642	1025	72.24	82.79	60.86	21.93
20	318660 - Chelad (CT)	5085	2970	2115	2386	918	1468	76.74	85.86	66.78	19.08
21	318661 - Murgathaul (CT)	4682	2802	1880	2689	1118	1571	73.85	83.37	63.11	20.26
22	318662 - Amkula (CT)	3239	1987	1252	2206	941	1265	69.63	79.32	58.31	21.01
23	318663 - Baktarnagar (CT)	3221	1866	1355	1891	777	1114	71.55	79.88	62.56	17.32
24	318664 - Egara (CT)	5262	3004	2258	2361	914	1447	77.27	85.93	68.14	17.79
25	318665 - Sahebganj (CT)	3424	1936	1488	1291	494	797	80.72	88.28	72.62	15.66
26	318666 - Raghunathchak (CT)	3768	2209	1559	2238	940	1298	72.16	80.33	63.07	17.26

27	318667 - Ballavpur (CT)	4680	2709	1971	1788	690	1098	80.95	89.44	71.62	17.82
28	318681 - Siduli (CT)	5536	3336	2200	3425	1357	2068	70.91	81.21	59.48	21.73
29	318682 - Khandra (CT)	9773	5676	4097	5610	2420	3190	72.23	79.74	63.90	15.84
30	318683 - Chak Bankola (CT) (Part)	1203	676	527	762	334	428	71.56	77.61	65.06	12.55
31	318684 - Ukhra (CT)	17591	9851	7740	6513	2649	3864	81.38	87.81	74.44	13.37
32	318685 - Mahira (CT)	2564	1542	1022	1624	696	928	68.81	77.84	58.57	19.27
33	318686 - Dakshin Khanda (CT)	5907	3387	2520	2542	957	1585	78.24	87.16	68.78	18.38
34	318687 - Parashkol (CT) (Part)	625	393	232	220	87	133	81.70	90.14	70.52	19.62
35	318688 - Kajora (CT)	16539	9924	6615	10736	4520	6216	68.90	77.88	58.73	19.15
36	318689 - Harishpur (CT)	5613	3326	2287	3367	1418	1949	71.57	80.26	61.83	18.43
37	318690 - Palashban (CT)	3580	2070	1510	1231	461	770	82.62	90.83	73.52	17.31
38	318691 - Dignala (CT)	10797	6108	4689	2836	1062	1774	87.67	94.14	80.46	13.68
39	318692 - Andal(Gram) (CT)	4410	2431	1979	1767	729	1038	80.61	86.76	74.15	12.61
40	318693 - Ondal (CT)	14613	8112	6501	5311	2209	3102	82.34	88.13	76.10	12.03
41	318694 - Baska (CT)	5129	2896	2233	1480	566	914	86.25	92.55	79.24	13.31
42	318683 - Chak Bankola (CT) (Part)	7454	4498	2956	4073	1622	2451	73.77	83.44	62.71	20.73
43	318687 - Parashkol (CT) (Part)	6470	3911	2559	3897	1572	2325	70.76	80.52	59.69	20.83
44	318642 - Kendra Khottamdi (CT) (Part)	4278	2564	1714	2597	1007	1590	69.41	79.80	58.10	21.70
45	318710 - Bilpahari (CT)	5623	3308	2315	2942	1211	1731	74.70	83.32	65.08	18.24
46	318711 - Ramnagar (CT)	3332	1949	1383	2114	851	1263	69.43	78.12	60.03	18.09
47	318712 - Dalurband (CT)	9475	5606	3869	5632	2372	3260	72.02	80.74	62.27	18.47
48	318713 - Baidyanathpur (CT)	9758	5630	4128	5946	2502	3444	70.37	78.13	61.98	16.15
49	318714 - Mahal (CT)	3078	1736	1342	1763	774	989	73.39	80.26	66.08	14.18
50	318715 - Konardihi (CT)	5734	3423	2311	2754	1047	1707	75.59	85.32	64.66	20.66
51	318716 - Nabgram (CT)	3032	1752	1280	1594	679	915	75.48	82.68	67.44	15.24
52	318717 - Sankarpur (CT)	4271	2485	1786	2128	832	1296	76.58	85.34	67.02	18.32
53	318718 - Haripur (CT)	4140	2404	1736	1770	703	1067	79.51	87.96	70.17	17.79
54	318719 - Chhora (CT)	8858	5285	3573	4948	2023	2925	73.30	82.00	63.35	18.65
55	318720 - Bahula (CT)	11445	6702	4743	6065	2393	3672	74.76	84.07	64.65	19.42
56	318772 - Mandarbani (CT)	2914	1767	1147	1678	674	1004	72.85	81.81	62.34	19.47
57	318773 - Banagram (CT)	3431	2019	1412	2204	919	1285	69.05	78.10	59.23	18.87
58	318774 - Sirsha (CT)	3394	1991	1403	1206	445	761	80.62	88.61	71.47	17.14
59	318775 - Nabaghanapur (CT)	4175	2442	1733	1208	489	719	83.92	90.38	76.24	14.14
60	318776 - Sarpi (CT)	3656	2157	1499	1893	784	1109	73.72	81.67	64.67	17.00
61	318777 - Ichhapur (CT)	3375	1900	1475	1420	583	837	78.29	85.16	70.91	14.25
62	318860 - Arra (CT)	5982	3217	2765	1826	736	1090	85.25	90.42	79.94	10.48
63	318861 - Gopalpur (CT)	11405	6327	5078	4562	1799	2763	80.14	87.51	72.52	14.99
64	318862 - Bamunara (CT)	4584	2550	2034	2081	849	1232	77.21	84.55	69.63	14.92
65	318863 - Amlajora (CT)	3625	1991	1634	2231	944	1287	69.77	75.93	63.48	12.45
66	318864 - Kanksa (CT)	17992	10014	7978	5797	2392	3405	84.82	90.52	78.61	11.91
67	318865 - Debipur (CT)	7402	3993	3409	2565	1071	1494	83.33	88.87	77.65	11.22
68	318866 - Prayagpur (CT)	3307	1799	1508	1172	455	717	81.86	88.84	74.84	14.00
69	319354 - Panuhat (CT)	4817	2652	2165	1656	702	954	82.72	87.58	77.46	10.12
70	319518 - Srirampur (CT)	15218	8275	6943	4612	1906	2706	84.07	88.94	78.92	10.02
71	319519 - Hatsimla (CT)	5415	3004	2411	1726	723	1003	84.48	89.09	79.36	9.73
72	319520 - Jaluidanga (CT)	3175	1790	1385	1396	621	775	77.59	83.18	71.39	11.79
73	319521 - Gopinathpur (CT)	3616	2070	1546	1072	428	644	84.29	89.77	77.92	11.85
74	319522 - Nasaratpur (CT)	9834	5559	4275	7210	3184	4026	66.87	73.50	59.84	13.66
75	319949 - Raipur (CT)	3815	2070	1745	1655	705	950	77.10	82.70	71.37	11.33
76	319950 - Sukdal (CT)	10441	5655	4786	2652	1076	1576	87.49	92.00	82.70	9.30
77	319951 - Budbud (CT)	3348	1876	1472	1210	458	752	80.71	88.28	72.76	15.52
78	320101 - Goda (P) (CT)	4936	2657	2279	1547	637	910	84.38	89.01	79.55	9.46
79	320102 - Bahir Sarbamangala (P) (CT)	8996	4963	4033	3823	1564	2259	78.82	85.11	72.24	12.87
80	320103 - Mirzapur (CT)	5120	2823	2297	2613	1092	1521	74.60	81.17	67.86	13.31
81	320104 - Nari (P) (CT)	10404	5499	4905	2668	1135	1533	86.76	90.74	82.69	8.05
82	320193 - Gangpur (CT)	4780	2678	2102	1567	585	982	82.89	90.08	75.23	14.85
83	320306 - Alipur (CT)	3285	1797	1488	1135	450	685	81.80	87.87	75.49	12.38
84	320495 - Dhatrigran (CT)	7704	4224	3480	2247	913	1334	84.43	89.32	79.16	10.16



85	320496 - Piarinagar (CT)	2867	1564	1303	811	353	458	86.02	90.30	81.39	8.91
86	320497 - Uttar Goara (CT)	5257	2904	2353	1921	813	1108	80.63	86.02	74.84	11.18
87	320610 - Sashpur (P) (CT)	6598	3756	2842	3502	1484	2018	73.08	80.39	65.23	15.16
88	320846 - Sehara (CT)	5679	3112	2567	2179	884	1295	79.92	86.25	73.38	12.87
89	801670 - Kulti (M)	209952	120000	89952	103857	43193	60664	75.41	82.85	67.34	15.51
90	801671 - Asansol (M Corp.)	419592	230562	189030	144325	61825	82500	83.30	88.31	77.90	10.41
91	801672 - Jamuria (M+OG)	92930	54257	38673	56290	23122	33168	71.65	80.59	62.01	18.58
92	801673 - Raniganj (M)	88299	49674	38625	41142	17904	23238	77.65	83.68	71.06	12.62
93	801674 - Durgapur (M Corp.)	439225	240985	198240	127292	53270	74022	86.02	90.81	80.84	9.97
94	801675 - Katwa (M)	65187	34159	31028	16428	7191	9237	87.13	90.25	83.94	6.31
95	801676 - Dainhat (M)	18353	9976	8377	6044	2511	3533	83.08	88.13	77.77	10.36
96	801677 - Guskara (M)	25525	14016	11509	9863	4057	5806	80.16	86.38	73.69	12.69
97	801678 - Barddhaman (M)	255824	135186	120638	58441	24750	33691	88.31	91.77	84.74	7.03
98	801679 - Kalna (M)	45403	24137	21266	11319	4656	6663	87.04	91.20	82.75	8.45
99	801680 - Memari (M)	31935	17025	14910	9516	3932	5584	84.84	89.47	80.11	9.36
<b>District (Urban) : Barddhaman (335)</b>		<b>2248931</b>	<b>1246484</b>	<b>1002447</b>	<b>829368</b>	<b>346618</b>	<b>482750</b>	<b>81.54</b>	<b>87.31</b>	<b>75.34</b>	<b>11.97</b>

Table 23 gives the distribution of number of literates, illiterates, literacy rate and gap in male-female literacy rate of all towns of the district. The average urban literacy rate in the district is 81.54. Male literacy rate (87.31) dominates over the female literacy rate (75.34). The average gap in male-female literacy rate in the urban areas of the district is 11.97 only. The highest literacy rate is recorded in the Chittaranjan (CT) (92.49) and the lowest is in the Kendra Khottamdi (CT) (Part) (63.77) under Jamuria C.D. Block. Sex wise literacy rates shows Chittaranjan (CT) occupy the top position in Barddhaman district in case of both male literacy rate (96.08) and female literacy rate (88.72) whereas the lowest male (71.77) and female (54.86) literacy rate is found in the Kendra Khottamdi (CT)(Part) under Jamuria C.D. Block and Parasia (CT) respectively. The highest male-female literacy rate gap is found in Parasia (CT) (22.25) while the lowest is observed in Katwa Municipality (6.31).

**Table 24 : Number of Scheduled Castes Literates and Illiterates, Literacy Rate by Sex in C.D. Blocks (Rural), 2011**

Sl. No.	Name of C.D. Block	Number of Literates and Illiterates						Literacy Rate			Gap in male-female Literacy Rate
		Number of Literates			Number of Illiterates			Persons	Males	Females	
		Persons	Males	Females	Persons	Males	Females				
1	2	3	4	5	6	7	8	9	10	11	12
1	0115 - Salanpur	15276	9120	6156	14185	5879	8306	60.41	70.91	49.54	21.37
2	0116 - Barabani	11967	7175	4792	11922	5099	6823	58.72	68.24	48.58	19.66
3	0117 - Jamuria	11391	7025	4366	11848	4882	6966	57.20	68.62	45.11	23.51
4	0118 - Raniganj	5182	3072	2110	4088	1670	2418	64.23	74.89	53.20	21.69
5	0119 - Ondal	6095	3814	2281	4678	1843	2835	64.42	76.62	50.88	25.74
6	0120 - Pandabeswar	3460	2036	1424	3299	1362	1937	59.75	70.01	49.39	20.62
7	0121 - Faridpur Durgapur	13590	8332	5258	14209	6016	8193	56.61	67.13	45.35	21.78
8	0122 - Kanksa	22791	13575	9216	20062	8396	11666	61.15	70.88	50.87	20.01
9	0123 - Ausgram-II	28190	16865	11325	28951	12410	16541	56.14	65.36	46.40	18.96
10	0124 - Ausgram-I	20194	12031	8163	22465	9564	12901	54.35	63.84	44.59	19.25
11	0125 - Mangolkote	35700	21096	14604	46250	20648	25602	50.12	58.12	41.82	16.30
12	0126 - Ketugram-I	17987	10672	7315	24673	11242	13431	48.94	56.53	40.93	15.60
13	0127 - Ketugram-II	18310	10820	7490	25132	11503	13629	48.71	55.95	41.03	14.92
14	0128 - Katwa-I	27758	15829	11929	25435	11393	14042	59.44	66.13	52.40	13.73
15	0129 - Katwa-II	19313	11094	8219	20990	9604	11386	54.65	61.10	47.83	13.27
16	0130 - Purbasthali-I	29459	16857	12602	17189	7407	9782	70.83	77.78	63.27	14.51
17	0131 - Purbasthali-II	33753	19161	14592	21703	9672	12031	68.32	74.34	61.75	12.59
18	0132 - Manteswar	28302	16048	12254	28560	12676	15884	57.11	64.10	49.97	14.13
19	0133 - Bhatar	42486	24834	17652	42839	18536	24303	56.87	65.51	47.96	17.55
20	0134 - Galsi-I	28602	17383	11219	33149	14153	18996	52.87	62.84	42.44	20.40
21	0135 - Galsi-II	27704	16532	11172	30638	12934	17704	54.09	64.05	43.97	20.08
22	0136 - Burdwan-I	29949	17309	12640	24580	10281	14299	62.62	71.45	53.55	17.90
23	0137 - Burdwan-II	32306	18503	13803	25119	10303	14816	63.57	72.62	54.47	18.15
24	0138 - Memari-I	46773	26611	20162	32268	13419	18849	66.37	74.54	57.98	16.56
25	0139 - Memari-II	19951	11442	8509	15982	6642	9340	62.83	71.53	53.99	17.54
26	0140 - Kalna-I	33180	19025	14155	20529	8525	12004	68.95	76.93	60.52	16.41
27	0141 - Kalna-II	33022	18644	14378	20692	8622	12070	68.62	76.34	60.66	15.68

28	0142 - Jamalpur	53880	30460	23420	42217	17794	24423	63.34	71.42	55.21	16.21
29	0143 - Raina-I	35474	19900	15574	23298	9737	13561	68.45	76.43	60.39	16.04
30	0144 - Khandaghosh	40728	24043	16685	32750	13450	19300	63.48	73.43	53.11	20.32
31	0145 - Raina-II	38369	21857	16512	23291	9411	13880	70.29	79.25	61.14	18.11
<b>Total :</b>		<b>811142</b>	<b>471165</b>	<b>339977</b>	<b>712991</b>	<b>305073</b>	<b>407918</b>	<b>60.60</b>	<b>69.10</b>	<b>51.77</b>	<b>17.33</b>

The above Table shows that literacy rate of the Scheduled Castes population in the C.D. Block of the district is 60.60. Sex wise analysis of Scheduled Castes population in rural areas of the district reveals that the literacy rate of the males (69.10) dominates over the female literacy rate (51.77). The male-female literacy gap in the rural population is quite noticeable (17.33). The highest literacy rate among the Scheduled Castes population is recorded in Purbasthali-I C.D. Block (70.83) and the lowest is in Ketugram-II C.D. Block (48.71). There are 15 C.D. Blocks in the district where literacy rate has crossed the district one. A sex-wise analysis shows that the highest Scheduled Castes male literacy rate is found in Raina-II C.D. Block (79.25) and lowest Scheduled Castes male literacy rate is recorded in Ketugram-II C.D. Block with 55.95. The highest Scheduled Castes female literacy rate of 63.27 is found in Purbasthali-I C.D. Block while the lowest is in Ketugram-I C.D. Block (40.93). The highest gap in male-female literacy rate is recorded as 25.74 in Ondal C.D. Block and for the same lowest is found in Purbasthali-II C.D. Block with 12.59.

**Table 25 : Distribution of Villages by Literacy Rate Range for Scheduled Castes population (Rural), 2011**

Range of Literacy Rate for villages	Number of inhabited villages having Scheduled Castes	Percentage distribution of villages	Scheduled Castes population	Percentage distribution of population
1	2	3	4	5
0	8	0.35	28	0.00
1 - 10	1	0.04	455	0.03
11 - 20	5	0.22	1785	0.12
21 - 30	23	1.00	8384	0.55
31 - 40	108	4.72	61848	4.06
41 - 50	344	15.03	233419	15.31
51 - 60	600	26.21	480356	31.52
61 - 70	594	25.95	386785	25.38
71 - 80	424	18.52	282081	18.51
81 - 90	144	6.29	63533	4.17
91 - 99	24	1.05	5327	0.35
100	14	0.61	132	0.01
<b>Total :</b>	<b>2289</b>	<b>100.00</b>	<b>1524133</b>	<b>100.00</b>

District Scheduled castes Literacy rate : 60.60

Table 25 represents the distribution of villages in the district by range of literacy rate among the Scheduled Castes population for rural areas only. The range of literacy rate has been distributed in 12 categories. It is clear from the above Table that the Scheduled Castes population of 15,24,133 in the district is spread over 2,289 villages. The highest number of Scheduled Castes population 4,80,356 covering 31.52 per cent of the total Scheduled Castes population inhabited in the rural areas of the district is distributed in the highest number (600) and percentage (26.21) of villages falling in the range of literacy rate 51-60 followed by 25.38 per cent Scheduled Castes population (3,86,785) are settled in 594 villages (25.95 per cent) with a range of literacy rate of 61-70. In the range of literacy rate of 71-80, there are 2,82,081 Scheduled Castes population spread over 424 villages covering 18.52 per cent of the total Scheduled Castes inhabited villages. There are 28 Scheduled Castes population distributed in 8 villages of the district are illiterate. It is also observed that there are 14 villages in the district with Scheduled Castes population of 132 having cent per cent literacy rate.

**Table 26 : Number of Scheduled Castes Literates and Illiterates, Literacy Rate by Sex in Towns, 2011**

Sl. No.	Name of Town	Number of Literates and Illiterates						Literacy Rate			Gap in male-female Literacy Rate
		Number of Literates			Number of Illiterates			Persons	Males	Females	
		Persons	Males	Females	Persons	Males	Females				
1	2	3	4	5	6	7	8	9	10	11	12
1	318539 - Chittaranjan (CT)	6049	3321	2728	1451	519	932	87.01	93.44	80.28	13.16
2	318540 - Hindusthan Cables Town (CT)	1735	1008	727	598	222	376	82.70	90.32	74.03	16.29
3	318587 - Panuria (CT)	1102	659	443	942	373	569	63.12	74.30	51.57	22.73
4	318588 - Domohani (CT)	1113	665	448	1377	589	788	51.13	60.18	41.79	18.39
5	318589 - Bhanowara (CT)	1192	697	495	1212	516	696	58.57	68.00	49.01	18.99
6	318590 - Majara (CT)	1057	625	432	965	433	532	60.30	70.22	50.06	20.16
7	318591 - Pangachhiya (CT)	1436	878	558	1344	561	783	59.93	71.21	47.98	23.23
8	318636 - Kunustara (CT)	611	367	244	431	160	271	66.70	77.92	54.83	23.09
9	318637 - Topsis (CT)	1256	763	493	918	348	570	65.90	78.10	53.07	25.03
10	318638 - Nimsa (CT)	285	182	103	370	169	201	50.00	59.67	38.87	20.80
11	318639 - Chinchuria (CT)	1176	716	460	1099	451	648	58.80	69.45	47.47	21.98
12	318640 - Kenda (CT)	2517	1578	939	2039	783	1256	63.71	77.01	49.37	27.64
13	318641 - Parasia (CT)	1090	684	406	1659	755	904	47.17	56.58	36.84	19.74
14	318642 - Kendra Khottamdi (CT) (Part)	355	204	151	748	324	424	38.05	45.13	31.39	13.74
15	318655 - Ratibati (CT)	1280	768	512	979	399	580	64.74	74.71	53.95	20.76
16	318656 - Chapui (CT)	1847	1098	749	1049	440	609	72.55	81.70	62.31	19.39
17	318657 - Jemari (J.K. Nagar Township) (CT)	2214	1373	841	1955	822	1133	61.52	72.26	49.50	22.76
18	318658 - Banshra (CT)	973	585	388	895	372	523	61.47	72.04	50.32	21.72
19	318659 - Belebathan (CT)	844	502	342	586	224	362	70.10	82.03	57.77	24.26
20	318660 - Chelad (CT)	2155	1279	876	1286	505	781	71.64	82.09	60.41	21.68
21	318661 - Murgathaul (CT)	1043	632	411	882	371	511	62.57	73.66	50.80	22.86
22	318662 - Amkula (CT)	296	195	101	203	81	122	69.48	81.93	53.72	28.21
23	318663 - Baktarnagar (CT)	684	422	262	621	262	359	60.32	70.81	48.70	22.11
24	318664 - Egara (CT)	3083	1761	1322	1543	588	955	75.10	84.79	65.19	19.60
25	318665 - Sahebganj (CT)	563	336	227	495	202	293	61.06	72.41	49.56	22.85
26	318666 - Raghunathchak (CT)	725	441	284	707	310	397	59.04	69.34	47.97	21.37
27	318667 - Ballavpur (CT)	795	481	314	518	196	322	68.18	80.03	55.58	24.45
28	318681 - Siduli (CT)	1291	783	508	1224	508	716	59.71	71.05	47.92	23.13
29	318682 - Khandra (CT)	2565	1534	1031	2822	1236	1586	55.27	64.81	45.34	19.47
30	318683 - Chak Bankola (CT) (Part)	72	50	22	136	65	71	39.56	50.51	26.51	24.00
31	318684 - Ukhra (CT)	3139	1861	1278	2758	1142	1616	61.14	71.22	50.69	20.53
32	318685 - Mahira (CT)	356	231	125	380	158	222	55.45	68.55	40.98	27.57
33	318686 - Dakshin Khandra (CT)	2369	1398	971	1570	597	973	68.47	79.48	57.08	22.40
34	318687 - Parashkol (CT) (Part)	176	111	65	84	33	51	75.86	86.05	63.11	22.94
35	318688 - Kajora (CT)	4712	2938	1774	5202	2212	2990	55.49	66.83	43.32	23.51
36	318689 - Harishpur (CT)	1736	1051	685	1455	622	833	62.33	71.99	51.70	20.29
37	318690 - Palashban (CT)	616	376	240	361	136	225	71.71	83.74	58.54	25.20
38	318691 - Dignala (CT)	1607	949	658	694	244	450	78.70	89.19	67.28	21.91
39	318692 - Andal(Gram) (CT)	1091	612	479	661	275	386	71.12	79.07	63.03	16.04
40	318693 - Ondal (CT)	1739	1002	737	1247	496	751	66.42	75.68	56.96	18.72
41	318694 - Baska (CT)	1014	623	391	668	245	423	67.33	79.36	54.23	25.13
42	318683 - Chak Bankola (CT) (Part)	1815	1115	700	1620	652	968	61.34	72.69	49.12	23.57
43	318687 - Parashkol (CT) (Part)	1878	1158	720	1466	594	872	63.96	75.19	51.58	23.61
44	318642 - Kendra Khottamdi (CT) (Part)	1760	1095	665	1503	581	922	60.79	73.10	47.60	25.50
45	318710 - Bilpahari (CT)	1329	811	518	1412	590	822	57.33	68.38	45.76	22.62
46	318711 - Ramnagar (CT)	1063	628	435	967	395	572	60.16	69.70	50.23	19.47
47	318712 - Dalurband (CT)	1790	1088	702	1639	699	940	61.20	71.11	50.32	20.79
48	318713 - Baidyanathpur (CT)	2259	1351	908	2167	906	1261	58.40	68.20	48.12	20.08
49	318714 - Mahal (CT)	680	389	291	737	334	403	54.93	62.64	47.16	15.48
50	318715 - Konardihi (CT)	1282	786	496	1062	417	645	62.26	74.29	49.55	24.74
51	318716 - Nabgram (CT)	830	500	330	492	210	282	71.49	81.43	60.33	21.10
52	318717 - Sankarpur (CT)	816	496	320	477	174	303	71.27	82.53	58.82	23.71
53	318718 - Haripur (CT)	737	444	293	580	222	358	65.16	77.35	52.60	24.75
54	318719 - Chhora (CT)	2801	1695	1106	2323	978	1345	63.43	73.00	52.82	20.18
55	318720 - Bahula (CT)	3966	2390	1576	2979	1218	1761	66.49	77.25	54.89	22.36

56	318772 - Mandarbani (CT)	431	284	147	658	285	373	45.56	56.46	33.18	23.28
57	318773 - Banagram (CT)	991	626	365	1109	474	635	54.75	66.10	42.29	23.81
58	318774 - Sirsha (CT)	681	425	256	513	202	311	64.37	75.49	51.72	23.77
59	318775 - Nabaghanapur (CT)	846	511	335	383	146	237	75.87	85.59	64.67	20.92
60	318776 - Sarpi (CT)	860	566	294	1049	454	595	51.93	64.25	37.94	26.31
61	318777 - Ichhapur (CT)	765	463	302	556	221	335	65.27	75.65	53.93	21.72
62	318860 - Arra (CT)	771	428	343	532	227	305	66.93	74.96	59.04	15.92
63	318861 - Gopalpur (CT)	5597	3150	2447	2245	877	1368	79.72	87.38	71.63	15.75
64	318862 - Bamunara (CT)	883	516	367	915	376	539	56.53	67.89	45.76	22.13
65	318863 - Amlajora (CT)	1051	620	431	1155	478	677	54.71	63.66	45.51	18.15
66	318864 - Kanksa (CT)	2651	1504	1147	1230	481	749	76.73	85.45	67.67	17.78
67	318865 - Debipur (CT)	1054	610	444	669	258	411	68.66	79.02	58.19	20.83
68	318866 - Prayagpur (CT)	469	256	213	254	78	176	72.49	84.21	62.10	22.11
69	319354 - Panuhat (CT)	998	572	426	540	226	314	73.49	81.13	65.24	15.89
70	319518 - Srirampur (CT)	1862	990	872	640	301	339	82.24	85.20	79.13	6.07
71	319519 - Hatsimla (CT)	277	157	120	139	57	82	75.68	79.70	71.01	8.69
72	319520 - Jaluidanga (CT)	1145	650	495	517	241	276	76.33	82.38	69.62	12.76
73	319521 - Gopinathpur (CT)	514	306	208	301	126	175	69.93	76.88	61.72	15.16
74	319522 - Nasaratpur (CT)	448	240	208	214	91	123	78.18	82.19	74.02	8.17
75	319949 - Raipur (CT)	1284	751	533	1171	507	664	59.12	67.72	50.14	17.58
76	319950 - Sukdal (CT)	930	541	389	781	320	461	60.63	70.17	50.98	19.19
77	319951 - Budbud (CT)	675	411	264	452	167	285	66.77	78.59	54.10	24.49
78	320101 - Goda (P) (CT)	161	81	80	78	38	40	74.19	79.41	69.57	9.84
79	320102 - Bahir Sarbamangala (P) (CT)	2592	1495	1097	1903	795	1108	65.95	74.71	56.87	17.84
80	320103 - Mirzapur (CT)	1258	718	540	1060	443	617	62.99	72.23	53.84	18.39
81	320104 - Nari (P) (CT)	2281	1250	1031	1166	485	681	74.23	81.01	67.39	13.62
82	320193 - Gangpur (CT)	1364	776	588	533	203	330	80.19	88.28	71.53	16.75
83	320306 - Alipur (CT)	552	315	237	383	154	229	65.79	74.64	56.83	17.81
84	320495 - Dhatrigram (CT)	941	526	415	527	206	321	72.05	80.31	63.75	16.56
85	320496 - Piarinagar (CT)	311	177	134	146	62	84	75.67	81.94	68.72	13.22
86	320497 - Uttar Goara (CT)	2472	1392	1080	1136	480	656	75.18	81.59	68.27	13.32
87	320610 - Sashpur (P) (CT)	4889	2796	2093	2652	1112	1540	72.37	79.91	64.26	15.65
88	320846 - Sehara (CT)	2053	1191	862	1326	522	804	67.71	77.44	57.70	19.74
89	801670 - Kulti (M)	37938	22723	15215	31352	12757	18595	62.52	73.17	51.35	21.82
90	801671 - Asansol (M Corp.)	42053	24516	17537	25706	10255	15451	70.39	79.97	60.30	19.67
91	801672 - Jamuria (M + OG)	21062	12646	8416	15926	6330	9596	65.79	76.83	54.11	22.72
92	801673 - Raniganj (M)	10812	6451	4361	9031	3629	5402	62.45	73.33	51.21	22.12
93	801674 - Durgapur (M Corp.)	51411	29823	21588	32393	13142	19251	69.75	79.02	60.02	19.00
94	801675 - Katwa (M)	7949	4376	3573	4240	1770	2470	72.32	78.78	65.73	13.05
95	801676 - Dainhat (M)	8870	4957	3913	3742	1521	2221	78.20	84.91	71.08	13.83
96	801677 - Guskara (M)	7419	4260	3159	4369	1765	2604	70.60	79.89	61.02	18.87
97	801678 - Barddhaman (M)	24551	13604	10947	10266	4246	6020	77.87	84.36	71.07	13.29
98	801679 - Kalna (M)	11264	6210	5054	4087	1586	2501	80.62	87.28	73.71	13.57
99	801680 - Memari (M)	5176	2827	2349	2456	966	1490	75.40	82.93	67.97	14.96
<b>District : Barddhaman (335)</b>		<b>355527</b>	<b>207372</b>	<b>148155</b>	<b>236059</b>	<b>95974</b>	<b>140085</b>	<b>68.22</b>	<b>77.62</b>	<b>58.33</b>	<b>19.29</b>

Table 26 above shows the distribution of Scheduled Castes literates, illiterates, literacy rate by sex and gap in male-female literacy rate of towns in the district. The towns include two Municipal Corporations, nine Municipalities alongwith one Municipality with OG and eighty five Census Towns (3 part Census Towns distributed over 2 C.D. Blocks counted as once). The average urban literacy rate of Scheduled Castes population is 68.22 in which males (77.62) dominates over the females (58.33). The gap in male-female literacy rate is 19.29. The highest Scheduled Castes literacy rate (87.01) is observed in Chittaranjan (CT) while lowest is recorded in the Kendra Khottamdi (CT)(Part) under Jamuria C.D. Block with 38.05. A sex wise analysis also shows that the highest Scheduled Castes male literacy rate and female literacy rate is recorded in Chittaranjan (CT) with 93.44 and 80.28 respectively. Similarly the lowest Scheduled Castes male literacy rate (45.13) is in Kendra Khottamdi (CT) (Part) under Jamuria C.D. Block and lowest female literacy rate (26.51) is found in Chak Bankola (CT)(Part) under Ondal C.D. Block. The highest and the lowest gap in male-female Scheduled Castes literacy rate is noticed in Amkula (CT) (28.21) and Srirampur (CT) (6.07) respectively.

**Table 27 : Number and percentage of Scheduled Tribes Literates and Illiterates by Sex in C.D. Blocks (Rural), 2011**

Sl. No.	Name of C.D. Block	Number of Literates and Illiterates									Gap in male-female Literacy Rate
		Number of Literates			Number of Illiterates			Literacy Rate			
		Persons	Males	Females	Persons	Males	Females	Persons	Males	Females	
1	2	3	4	5	6	7	8	9	10	11	12
1	0115 - Salanpur	5739	3583	2156	7517	2974	4543	50.12	63.57	37.08	26.49
2	0116 - Barabani	5389	3428	1961	8385	3383	5002	46.06	59.51	33.01	26.50
3	0117 - Jamuria	2450	1609	841	4026	1750	2276	43.95	56.00	31.13	24.87
4	0118 - Raniganj	1527	973	554	1871	749	1122	51.55	64.52	38.10	26.42
5	0119 - Ondal	778	507	271	897	349	548	53.62	68.89	37.90	30.99
6	0120 - Pandabeswar	1521	917	604	2646	1137	1509	42.92	52.55	33.57	18.98
7	0121 - Faridpur Durgapur	2632	1542	1090	3690	1592	2098	48.94	58.56	39.71	18.85
8	0122 - Kanksa	6725	3991	2734	6880	2841	4039	57.81	68.47	47.11	21.36
9	0123 - Ausgram-II	9116	5599	3517	12643	5403	7240	48.80	59.18	38.15	21.03
10	0124 - Ausgram-I	6375	3836	2539	9202	3860	5342	48.12	58.85	37.72	21.13
11	0125 - Mangolkote	2795	1688	1107	4667	2012	2655	44.45	54.45	34.72	19.73
12	0126 - Ketugram-I	491	274	217	534	239	295	56.24	62.70	49.77	12.93
13	0127 - Ketugram-II	306	179	127	386	183	203	51.17	57.93	43.94	13.99
14	0128 - Katwa-I	967	584	383	1537	677	860	45.70	54.17	36.90	17.27
15	0129 - Katwa-II	667	369	298	1296	583	713	41.17	47.55	35.31	12.24
16	0130 - Purbasthali-I	3575	2056	1519	3498	1474	2024	58.57	67.99	49.32	18.67
17	0131 - Purbasthali-II	4223	2316	1907	3697	1637	2060	60.65	66.82	54.53	12.29
18	0132 - Manteswar	3031	1715	1316	3927	1648	2279	50.80	59.74	42.52	17.22
19	0133 - Bhatar	10039	5973	4066	15587	6755	8832	45.80	55.20	36.64	18.56
20	0134 - Galsi-I	3139	1880	1259	4235	1734	2501	49.16	60.12	38.64	21.48
21	0135 - Galsi-II	3693	2187	1506	6366	2734	3632	43.27	52.57	34.42	18.15
22	0136 - Burdwan-I	4512	2654	1858	5971	2482	3489	50.27	60.24	40.67	19.57
23	0137 - Burdwan-II	8846	5174	3672	9075	3698	5377	56.74	67.52	46.32	21.20
24	0138 - Memari-I	16697	9956	6741	17359	7044	10315	55.90	66.86	45.00	21.86
25	0139 - Memari-II	14497	8587	5910	13179	5290	7889	59.53	70.62	48.48	22.14
26	0140 - Kalna-I	10652	6298	4354	9875	3887	5988	59.10	70.49	47.90	22.59
27	0141 - Kalna-II	16415	9405	7010	12476	4835	7641	64.32	74.98	54.03	20.95
28	0142 - Jamalpur	20586	12002	8584	19846	7913	11933	57.99	68.66	47.64	21.02
29	0143 - Raina-I	5379	3135	2244	4825	1889	2936	60.01	70.85	49.44	21.41
30	0144 - Khandagosh	2373	1403	970	1972	763	1209	62.60	74.47	50.87	23.60
31	0145 - Raina-II	3362	1986	1376	2700	1028	1672	63.53	75.40	51.77	23.63
<b>Total :</b>		<b>178497</b>	<b>105806</b>	<b>72691</b>	<b>200765</b>	<b>82543</b>	<b>118222</b>	<b>54.28</b>	<b>64.96</b>	<b>43.80</b>	<b>21.16</b>

Table 27 above gives the literacy status of Scheduled Tribes population in the rural areas of Bardhaman district. The number of literates, illiterates, literacy rate by sex and their male-female literacy rate gap in rural areas (C.D. Blocks) are also shown separately in the Table. The average Scheduled Tribes literacy rate in the district is 54.28 with a male literacy rate and female literacy rate of 64.96 and 43.80 respectively. The average gap in male-female literacy rate of Scheduled Tribes in the district is given as 21.16. Rural unit wise data shows that the highest Scheduled Tribes literacy rate is found in Kalna-II C.D. Block with 64.32 and the lowest in Katwa-II C.D. Block with 41.17. The highest male and female literacy rate among Scheduled Tribes is found in Raina-II C.D. Block with 75.40 and Purbasthali-II C.D. Block with 54.53 respectively. Likewise Katwa-II C.D. Block, among Scheduled Tribes recorded the lowest male literacy rate (47.55) and Jamuria C.D. Block registered the lowest female literacy rate (31.13). The highest male-female literacy rate gap is found in Ondal C.D. Block with 30.99 and the lowest in Katwa-II C.D. Block with 12.24.

**Table 28 : Distribution of Villages by Literacy Rate Range for Scheduled Tribes population (Rural), 2011**

Range of Literacy Rate for villages	Number of inhabited villages having Scheduled Tribes	Percentage distribution of villages	Scheduled Tribes population	Percentage distribution of population
1	2	3	4	5
0	80	4.24	332	0.09
1 - 10	14	0.74	763	0.20
11 - 20	34	1.80	3792	1.00
21 - 30	102	5.41	12905	3.40
31 - 40	165	8.74	28439	7.50
41 - 50	371	19.66	84041	22.16
51 - 60	472	25.01	134041	35.34
61 - 70	336	17.81	88420	23.31

71 - 80	138	7.31	20882	5.51
81 - 90	58	3.07	4180	1.10
91 - 99	12	0.64	1149	0.30
100	105	5.56	318	0.08
<b>District : Barddhaman(335)</b>	<b>1887</b>	<b>100.00</b>	<b>379262</b>	<b>100.00</b>
<b>Literacy rate for District :</b>	<b>54.28</b>			

The above Table shows the distribution of villages in the district by range of literacy rate, number and percentage of villages having Scheduled Tribes population and number and percentage of Scheduled Tribes population. It reveals from the Table that Scheduled Tribes population of 3,79,262 in the district is distributed over 1,887 villages. Range of literacy rate has been distributed into 12 categories as in case of General population and Scheduled Castes population. The highest number of Scheduled Tribes population 1,34,041 covering the highest percentage (35.34) of the total Scheduled Tribes population of the district distributed in the highest number (472) of villages with 25.01 per cent fall in the range of literacy rate of 51-60. The second highest number of Scheduled Tribes population (88,420) with 23.31 per cent spread over 336 (17.81 per cent) villages with a range of literacy rate of 61-70. In the range of literacy rate of 41-50, there are 84,041 Scheduled Tribes population settled in 371 villages covering 19.66 per cent of the Scheduled Tribes inhabited villages. It is seen from the Table that 332 (0.09 per cent) Scheduled Tribes population of the district spread over in 80 (4.24 per cent) villages are illiterate. It is also observed that there are 318 Scheduled Tribes population, constitutes 0.08 per cent of the total Scheduled Tribes achieved 100 literacy rate living across 105 villages.

**Table 29 : Number and percentage of Scheduled Tribes Literates and Illiterates by Sex in Towns, 2011**

Sl. No.	Name of Town	Number of Literates and Illiterates									Gap in male-female Literacy Rate
		Number of Literates			Number of Illiterates			Literacy rate			
		Persons	Males	Females	Persons	Males	Females	Persons	Males	Females	
1	2	3	4	5	6	7	8	9	10	11	12
1	318539 - Chittaranjan (CT)	1516	806	710	276	100	176	91.93	95.72	87.98	7.74
2	318540 - Hindusthan Cables Town (CT)	1043	632	411	993	345	648	57.69	72.81	43.72	29.09
3	318587 - Panuria (CT)	495	276	219	581	229	352	54.10	64.19	45.15	19.04
4	318588 - Domohani (CT)	412	253	159	527	206	321	52.75	65.89	40.05	25.84
5	318589 - Bhanowara (CT)	233	152	81	230	93	137	58.25	72.38	42.63	29.75
6	318590 - Majiara (CT)	138	78	60	414	178	236	31.08	38.24	25.00	13.24
7	318591 - Pangachhiya(CT)	284	195	89	486	200	286	41.95	55.40	27.38	28.02
8	318636 - Kunustara (CT)	129	76	53	104	36	68	60.85	74.51	48.18	26.33
9	318637 - Topsis (CT)	158	100	58	213	87	126	49.69	62.50	36.71	25.79
10	318638 - Nimsa (CT)	41	26	15	209	105	104	18.55	23.21	13.76	9.45
11	318639 - Chinchuria (CT)	53	28	25	66	26	40	50.00	57.14	43.86	13.28
12	318640 - Kenda (CT)	625	376	249	835	362	473	50.57	61.24	40.03	21.21
13	318641 - Parasia (CT)	422	268	154	579	238	341	49.71	63.36	36.15	27.21
14	318642 - Kendra Khottamdi (CT) (Part)	58	22	36	304	155	149	19.02	14.77	23.08	-8.31
15	318655 - Ratibati (CT)	64	35	29	79	31	48	56.14	63.64	49.15	14.49
16	318656 - Chapui (CT)	72	39	33	76	28	48	55.38	61.90	49.25	12.65
17	318657 - Jemari (J.K. Nagar Township) (CT)	249	161	88	400	192	208	43.92	51.94	34.24	17.70
18	318658 - Banshra (CT)	559	322	237	343	127	216	71.39	81.52	61.08	20.44
19	318659 - Belebathan (CT)	610	361	249	520	214	306	62.05	72.20	51.55	20.65
20	318660 - Chelad (CT)	731	411	320	430	161	269	71.46	82.53	60.95	21.58
21	318661 - Murgathaul (CT)	209	123	86	346	146	200	44.85	56.68	34.54	22.14
22	318662 - Amkula (CT)	342	220	122	613	290	323	41.45	49.55	32.02	17.53
23	318663 - Baktarnagar (CT)	143	90	53	246	99	147	44.41	55.56	33.12	22.44
24	318664 - Egara (CT)	150	95	55	200	79	121	46.44	58.28	34.38	23.90
25	318665 - Sahebganj (CT)	93	54	39	75	24	51	67.39	84.38	52.70	31.68
26	318666 - Raghunathchak (CT)	17	9	8	10	2	8	68.00	90.00	53.33	36.67
27	318667 - Ballavpur (CT)	7	4	3	0	0	0	100.00	100.00	100.00	0.00
28	318681 - Siduli (CT)	469	281	188	693	279	414	48.20	59.91	37.30	22.61
29	318682 - Khandra (CT)	350	214	136	308	122	186	60.55	72.30	48.23	24.07

30	318683 - Chak Bankola (CT) (Part)	12	9	3	22	7	15	41.38	60.00	21.43	38.57
31	318684 - Ukhra (CT)	170	104	66	158	63	95	60.07	73.24	46.81	26.43
32	318685 - Mahira (CT)	175	108	67	350	156	194	38.80	48.43	29.39	19.04
33	318686 - Dakshin Khanda (CT)	43	25	18	49	27	22	51.19	52.08	50.00	2.08
34	318687 - Parashkol (CT) (Part)	12	8	4	6	2	4	66.67	80.00	50.00	30.00
35	318688 - Kajora (CT)	739	437	302	920	386	534	51.00	60.53	41.54	18.99
36	318689 - Harishpur (CT)	239	143	96	418	180	238	43.06	52.77	33.80	18.97
37	318690 - Palashban (CT)	67	37	30	22	9	13	81.71	88.10	75.00	13.10
38	318691 - Dignala (CT)	68	36	32	12	2	10	93.15	100.00	86.49	13.51
39	318692 - Andal (Gram) (CT)	12	8	4	130	69	61	11.65	14.81	8.16	6.65
40	318693 - Ondal (CT)	153	82	71	75	34	41	75.00	78.10	71.72	6.38
41	318694 - Baska (CT)	242	120	122	39	23	16	94.53	93.75	95.31	-1.56
42	318683 - Chak Bankola (CT) (Part)	287	163	124	202	89	113	66.74	73.76	59.33	14.43
43	318687 - Parashkol (CT) (Part)	597	382	215	721	298	423	51.07	62.32	38.67	23.65
44	318642 - Kendra Khottamdi (CT) (Part)	170	104	66	281	125	156	42.93	51.74	33.85	17.89
45	318710 - Bilpahari (CT)	112	77	35	164	73	91	45.71	58.78	30.70	28.08
46	318711 - Ramnagar (CT)	48	34	14	63	27	36	49.48	66.67	30.43	36.24
47	318712 - Dalurband (CT)	62	42	20	179	84	95	30.39	39.62	20.41	19.21
48	318713 - Baidyanathpur (CT)	50	30	20	90	34	56	39.68	53.57	28.57	25.00
49	318714 - Mahal (CT)	8	7	1	53	27	26	16.67	26.92	4.55	22.37
50	318715 - Konardihi (CT)	111	66	45	199	87	112	40.81	50.00	32.14	17.86
51	318716 - Nabgram (CT)	172	105	67	163	53	110	58.11	71.43	44.97	26.46
52	318717 - Sankarpur (CT)	596	357	239	581	239	342	61.63	73.61	49.59	24.02
53	318718 - Haripur (CT)	64	41	23	59	18	41	60.38	85.42	39.66	45.76
54	318719 - Chhora (CT)	184	110	74	286	127	159	46.35	54.46	37.95	16.51
55	318720 - Bahula (CT)	573	359	214	579	229	350	58.65	72.67	44.31	28.36
56	318772 - Mandarbani (CT)	154	96	58	135	55	80	59.00	69.57	47.15	22.42
57	318773 - Banagram (CT)	174	107	67	269	118	151	45.19	56.61	34.18	22.43
58	318774 - Sirsha (CT)	60	36	24	92	38	54	43.80	55.38	33.33	22.05
59	318775 - Nabaghanapur (CT)	222	146	76	187	79	108	62.36	74.49	47.50	26.99
60	318776 - Sarpi (CT)	92	60	32	195	81	114	38.02	49.59	26.45	23.14
61	318777 - Ichhapur (CT)	27	16	11	144	71	73	20.93	25.00	16.92	8.08
62	318860 - Arra (CT)	527	294	233	345	115	230	68.18	79.46	57.82	21.64
63	318861 - Gopalpur (CT)	414	240	174	691	302	389	45.00	54.42	36.33	18.09
64	318862 - Bamunara (CT)	466	268	198	473	200	273	57.18	66.67	47.94	18.73
65	318863 - Amlajora (CT)	89	54	35	430	208	222	21.29	25.84	16.75	9.09
66	318864 - Kanksa (CT)	511	317	194	541	215	326	58.07	71.56	44.39	27.17
67	318865 - Debipur (CT)	20	10	10	8	4	4	76.92	83.33	71.43	11.90
68	318866 - Prayagpur (CT)	42	22	20	77	29	48	43.75	53.66	36.36	17.30
69	319354 - Panuhat (CT)	0	0	0	2	1	1	0.00	0.00	0.00	0.00
70	319518 - Srirampur (CT)	29	15	14	63	30	33	37.18	38.46	35.90	2.56
71	319519 - Hatsimla (CT)	96	49	47	64	27	37	71.11	77.78	65.28	12.50
72	319520 - Jaluidanga (CT)	2	2	0	15	6	9	18.18	33.33	0.00	33.33
73	319521 - Gopinathpur (CT)	31	15	16	32	11	21	55.36	62.50	50.00	12.50
74	319522 - Nasaratpur (CT)	91	56	35	112	54	58	53.85	62.92	43.75	19.17
75	319949 - Raipur (CT)	16	9	7	8	3	5	80.00	90.00	70.00	20.00
76	319950 - Sukdal (CT)	142	80	62	70	25	45	73.96	81.63	65.96	15.67
77	319951 - Budbud (CT)	30	17	13	12	4	8	81.08	94.44	68.42	26.02
78	320101 - Goda (P) (CT)	133	83	50	250	105	145	38.89	50.00	28.41	21.59
79	320102 - Bahir Sarbamangala (P) (CT)	131	71	60	140	63	77	55.51	63.96	48.00	15.96
80	320103 - Mirzapur (CT)	260	154	106	336	136	200	49.52	59.23	40.00	19.23
81	320104 - Nari (P) (CT)	277	152	125	117	42	75	78.25	87.36	69.44	17.92
82	320193 - Gangpur (CT)	192	109	83	129	39	90	64.65	76.76	53.55	23.21
83	320306 - Alipur (CT)	216	132	84	195	85	110	60.34	70.59	49.12	21.47
84	320495 - Dhatrigram (CT)	182	108	74	172	69	103	60.67	71.52	49.66	21.86
85	320496 - Piarinagar (CT)	2	2	0	0	0	0	100.00	100.00	0.00	100.00
86	320497 - Uttar Goara (CT)	48	29	19	31	11	20	64.00	74.36	52.78	21.58
87	320610 - Sashpur (P) (CT)	24	16	8	15	5	10	63.16	76.19	47.06	29.13
88	320846 - Sehara (CT)	164	99	65	135	56	79	62.36	73.88	50.39	23.49
89	801670 - Kultli (M)	5838	3580	2258	7784	3248	4536	48.97	60.02	37.91	22.11
90	801671 - Asansol (M Corp.)	9988	5950	4038	10039	4071	5968	57.51	68.51	46.52	21.99

91	801672 - Jamuria (M+OG)	5403	3370	2033	7808	3309	4499	47.95	59.34	36.38	22.96
92	801673 - Raniganj (M)	1425	865	560	1764	703	1061	51.28	62.86	39.91	22.95
93	801674 - Durgapur (M Corp.)	7969	4594	3375	4255	1643	2612	73.38	83.18	63.24	19.94
94	801675 - Katwa (M)	119	66	53	90	35	55	70.41	88.00	56.38	31.62
95	801676 - Dainhat (M)	7	4	3	5	2	3	63.64	66.67	60.00	6.67
96	801677 - Guskara (M)	531	321	210	849	343	506	45.15	57.42	34.04	23.38
97	801678 - Bardhaman (M)	2077	1153	924	1376	554	822	67.72	76.01	59.61	16.40
98	801679 - Kalna (M)	266	157	109	235	94	141	61.01	72.69	49.55	23.14
99	801680 - Memari (M)	795	449	346	598	247	351	64.69	73.61	55.90	17.71
<b>District (Urban) : Bardhaman (335)</b>		<b>53920</b>	<b>32074</b>	<b>21846</b>	<b>56265</b>	<b>23158</b>	<b>33107</b>	<b>56.34</b>	<b>66.97</b>	<b>45.69</b>	<b>21.28</b>

Table 29 gives detailed information pertaining to literacy with regard to the Scheduled Tribes population of the urban units of the district. The average Scheduled Tribes literacy rate in the urban areas of the district is 56.34 with a male and female literacy rate of 66.97 and 45.69 respectively. The highest literacy rate among Scheduled Tribes population is recorded each in Ballavpur (CT) and Piarinagar (CT) with 100 followed by Baska (CT) with 94.53. The highest male literacy rate with 100 each is reported from 3 Census Towns viz. Ballavpur (CT), Piarinagar (CT) and Dignala (CT) followed by Chitranjan (CT) with 95.72 and cent per cent female literacy rate is returned from Ballavpur (CT) followed by Baska (CT) with 95.31. The average gap in male-female literacy rate is 21.28 at the urban units of the district. The highest gap in male-female literacy rate is 45.76 in Haripur (CT) (the highest male-female literacy rate gap is in Piarinagar (CT) with 100 as out of total Scheduled Tribe population of 2 only there is no female population all 2 are literate male only) and the lowest is in Kendra Khottamdi (CT) (Part) (-8.31) under Jamuria C.D. Block.

**Table 30 : Number and percentage of Main workers, Marginal workers and Non-workers by Sex in Sub-districts, 2011**

Sl. No.	Name of Sub-district	Persons/ Males/ Females	Total population	Main workers		Marginal workers		Total workers (main and marginal workers)		Non workers	
				Number	Percentage	Number	Percentage	Number	Percentage	Number	Percentage
1	2	3	4	5	6	7	8	9	10	11	12
1	02268 - Salanpur	Persons	163057	39278	24.09	11780	7.22	51058	31.31	111999	68.69
		Males	83796	34446	41.11	8856	10.57	43302	51.68	40494	48.32
		Females	79261	4832	6.10	2924	3.69	7756	9.79	71505	90.21
2	02269 - Barabani	Persons	123598	27867	22.55	13639	11.03	41506	33.58	82092	66.42
		Males	63950	24531	38.36	9756	15.26	34287	53.62	29663	46.38
		Females	59648	3336	5.59	3883	6.51	7219	12.10	52429	87.90
3	02270 - Jamuria	Persons	123176	27671	22.46	13449	10.92	41120	33.38	82056	66.62
		Males	64578	24564	38.04	9667	14.97	34231	53.01	30347	46.99
		Females	58598	3107	5.30	3782	6.45	6889	11.76	51709	88.24
4	02271 - Raniganj	Persons	106441	25033	23.52	8328	7.82	33361	31.34	73080	68.66
		Males	55835	22314	39.96	6078	10.89	28392	50.85	27443	49.15
		Females	50606	2719	5.37	2250	4.45	4969	9.82	45637	90.18
5	02272 - Ondal	Persons	186915	43673	23.37	15458	8.27	59131	31.64	127784	68.36
		Males	98149	39049	39.79	11107	11.32	50156	51.10	47993	48.90
		Females	88766	4624	5.21	4351	4.90	8975	10.11	79791	89.89
6	02273 - Pandabeswar	Persons	161891	35730	22.07	14120	8.72	49850	30.79	112041	69.21
		Males	84651	31644	37.38	9939	11.74	41583	49.12	43068	50.88
		Females	77240	4086	5.29	4181	5.41	8267	10.70	68973	89.30
7	02274 - Faridpur Durgapur	Persons	115924	25911	22.35	14211	12.26	40122	34.61	75802	65.39
		Males	60478	23034	38.09	9868	16.32	32902	54.40	27576	45.60
		Females	55446	2877	5.19	4343	7.83	7220	13.02	48226	86.98
8	02275 - Kanksa	Persons	178125	47064	26.42	28416	15.95	75480	42.37	102645	57.63
		Males	91350	38486	42.13	15150	16.58	53636	58.71	37714	41.29
		Females	86775	8578	9.89	13266	15.29	21844	25.17	64931	74.83
9	02276 - Ausgram-II	Persons	150896	39283	26.03	29701	19.68	68984	45.72	81912	54.28
		Males	77184	31697	41.07	15259	19.77	46956	60.84	30228	39.16
		Females	73712	7586	10.29	14442	19.59	22028	29.88	51684	70.12
10	02277 - Ausgram-I	Persons	119363	28051	23.50	27026	22.64	55077	46.14	64286	53.86
		Males	60521	23333	38.55	13953	23.05	37286	61.61	23235	38.39
		Females	58842	4718	8.02	13073	22.22	17791	30.24	41051	69.76
11	02278 - Mangolkote	Persons	263240	73138	27.78	25651	9.74	98789	37.53	164451	62.47
		Males	134693	64461	47.86	17078	12.68	81539	60.54	53154	39.46
		Females	128547	8677	6.75	8573	6.67	17250	13.42	111297	86.58



12	02279 - Ketugram-I	Persons	165408	41160	24.88	15255	9.22	56415	34.11	108993	65.89
		Males	84966	37857	44.56	11721	13.79	49578	58.35	35388	41.65
		Females	80442	3303	4.11	3534	4.39	6837	8.50	73605	91.50
13	02280 - Ketugram-II	Persons	118567	34390	29.00	8768	7.39	43158	36.40	75409	63.60
		Males	61413	31621	51.49	5406	8.80	37027	60.29	24386	39.71
		Females	57154	2769	4.84	3362	5.88	6131	10.73	51023	89.27
14	02281 - Katwa-I	Persons	173087	51347	29.67	10141	5.86	61488	35.52	111599	64.48
		Males	89087	46768	52.50	7272	8.16	54040	60.66	35047	39.34
		Females	84000	4579	5.45	2869	3.42	7448	8.87	76552	91.13
15	02282 - Katwa-II	Persons	136708	42648	31.20	6761	4.95	49409	36.14	87299	63.86
		Males	70588	39151	55.46	4521	6.40	43672	61.87	26916	38.13
		Females	66120	3497	5.29	2240	3.39	5737	8.68	60383	91.32
16	02283 - Purbasthali-I	Persons	206977	70018	33.83	14106	6.82	84124	40.64	122853	59.36
		Males	107022	58331	54.50	7838	7.32	66169	61.83	40853	38.17
		Females	99955	11687	11.69	6268	6.27	17955	17.96	82000	82.04
17	02284 - Purbasthali-II	Persons	212355	67831	31.94	19186	9.03	87017	40.98	125338	59.02
		Males	109442	57308	52.36	9837	8.99	67145	61.35	42297	38.65
		Females	102913	10523	10.23	9349	9.08	19872	19.31	83041	80.69
18	02285 - Manteswar	Persons	237398	67816	28.57	18277	7.70	86093	36.27	151305	63.73
		Males	120940	59336	49.06	12760	10.55	72096	59.61	48844	40.39
		Females	116458	8480	7.28	5517	4.74	13997	12.02	102461	87.98
19	02286 - Bhatar	Persons	263064	84826	32.25	27381	10.41	112207	42.65	150857	57.35
		Males	134096	68718	51.25	14356	10.71	83074	61.95	51022	38.05
		Females	128968	16108	12.49	13025	10.10	29133	22.59	99835	77.41
20	02287 - Galsi-I	Persons	187588	47439	25.29	33703	17.97	81142	43.26	106446	56.74
		Males	96755	40756	42.12	19193	19.84	59949	61.96	36806	38.04
		Females	90833	6683	7.36	14510	15.97	21193	23.33	69640	76.67
21	02288 - Galsi-II	Persons	147177	40260	27.35	25238	17.15	65498	44.50	81679	55.50
		Males	74751	32555	43.55	13966	18.68	46521	62.23	28230	37.77
		Females	72426	7705	10.64	11272	15.56	18977	26.20	53449	73.80
22	02289 - Burdwan-I	Persons	215943	63235	29.28	23731	10.99	86966	40.27	128977	59.73
		Males	109841	52108	47.44	14222	12.95	66330	60.39	43511	39.61
		Females	106102	11127	10.49	9509	8.96	20636	19.45	85466	80.55
23	02290 - Burdwan-II	Persons	152939	45214	29.56	19142	12.52	64356	42.08	88583	57.92
		Males	77276	36247	46.91	10455	13.53	46702	60.44	30574	39.56
		Females	75663	8967	11.85	8687	11.48	17654	23.33	58009	76.67
24	02291 - Memari-I	Persons	218425	74675	34.19	25097	11.49	99772	45.68	118653	54.32
		Males	110712	55052	49.73	13460	12.16	68512	61.88	42200	38.12
		Females	107713	19623	18.22	11637	10.80	31260	29.02	76453	70.98
25	02292 - Memari-II	Persons	150252	46133	30.70	18353	12.21	64486	42.92	85766	57.08
		Males	76500	36471	47.67	10575	13.82	47046	61.50	29454	38.50
		Females	73752	9662	13.10	7778	10.55	17440	23.65	56312	76.35
26	02293 - Kalna-I	Persons	206945	63653	30.76	22019	10.64	85672	41.40	121273	58.60
		Males	105696	52399	49.58	12623	11.94	65022	61.52	40674	38.48
		Females	101249	11254	11.12	9396	9.28	20650	20.40	80599	79.60
27	02294 - Kalna-II	Persons	167335	55891	33.40	16256	9.71	72147	43.12	95188	56.88
		Males	84680	43239	51.06	9001	10.63	52240	61.69	32440	38.31
		Females	82655	12652	15.31	7255	8.78	19907	24.08	62748	75.92
28	02295 - Jamalpur	Persons	266338	88354	33.17	29742	11.17	118096	44.34	148242	55.66
		Males	134529	69034	51.32	15067	11.20	84101	62.52	50428	37.48
		Females	131809	19320	14.66	14675	11.13	33995	25.79	97814	74.21
29	02296 - Raina-I	Persons	180952	50284	27.79	21318	11.78	71602	39.57	109350	60.43
		Males	92392	44140	47.77	13199	14.29	57339	62.06	35053	37.94
		Females	88560	6144	6.94	8119	9.17	14263	16.11	74297	83.89
30	02297 - Khandaghosh	Persons	189336	55600	29.37	21022	11.10	76622	40.47	112714	59.53
		Males	97092	46816	48.22	12862	13.25	59678	61.47	37414	38.53
		Females	92244	8784	9.52	8160	8.85	16944	18.37	75300	81.63
31	02298 - Raina-II	Persons	151401	44143	29.16	15768	10.41	59911	39.57	91490	60.43
		Males	77538	38561	49.73	9482	12.23	48043	61.96	29495	38.04
		Females	73863	5582	7.56	6286	8.51	11868	16.07	61995	83.93
32	99999 - Area not under any Sub-district	Persons	2276742	619126	27.19	151466	6.65	770592	33.85	1506150	66.15
		Males	1176388	534654	45.45	99875	8.49	634529	53.94	541859	46.06
		Females	1100354	84472	7.68	51591	4.69	136063	12.37	964291	87.63
<b>District : Bardhaman (335)</b>		<b>Persons</b>	<b>7717563</b>	<b>2166742</b>	<b>28.08</b>	<b>744509</b>	<b>9.65</b>	<b>2911251</b>	<b>37.72</b>	<b>4806312</b>	<b>62.28</b>
		<b>Males</b>	<b>3966889</b>	<b>1838681</b>	<b>46.35</b>	<b>454402</b>	<b>11.45</b>	<b>2293083</b>	<b>57.81</b>	<b>1673806</b>	<b>42.19</b>
		<b>Females</b>	<b>3750674</b>	<b>328061</b>	<b>8.75</b>	<b>290107</b>	<b>7.73</b>	<b>618168</b>	<b>16.48</b>	<b>3132506</b>	<b>83.52</b>

The above Table represents the number and percentage of Main workers, Marginal workers and Non-workers by sex at the Sub-district level i.e. for all the C.D. Blocks and

Statutory Towns of the district. The total population of Bardhaman district is 77,17,563 which includes 39,66,889 males and 37,50,674 females. Total workers constitute Main and Marginal workers and its percentage is 37.72 in the district. The remaining population of 62.28 per cent belongs to Non-workers category. The percentage of Main workers is 28.08 and the same for Marginal workers is 9.65 of the total population of the district. Among Total workers, male (57.81 per cent) dominates over the females (16.48 per cent). Sex wise analysis of Main workers shows the same trend as in case of Total workers. Male Main workers are in higher proportion (46.35) than that of female Main workers (8.75). In the Main workers category, a wide gap between male and female workers could be seen as shown in the above Table. In case of Marginal workers, male Marginal workers (11.45 per cent) also dominate over female Marginal workers (7.73 per cent).

At the C.D. Block level, the highest percentage of Main workers is found in Memari-I C.D. Block with 34.19 and the lowest in Pandabeswar C.D. Block with 22.07. The highest proportion of male Main workers (55.46) is registered in Katwa-II C.D. Block and the same for female Main workers (18.22) are recorded in Memari-I C.D. Block, while the lowest proportion of male main worker (37.38) and female Main workers (4.11) are found in Pandabeswar C.D. Block and Ketugram-I C.D. Block respectively. Among the Main workers (27.19 per cent) of area not under any Sub-district, it is seen that males are dominated over females.

Marginal workers category includes those who worked below 6 months in preceding year. In case of Marginal workers, C.D. Block wise data reveals that highest proportion (22.64) of Marginal workers found in Ausgram-I C.D. Block and the lowest (4.95) is observed in Katwa-II C.D. Block. It is observed from the above Table that in all the thirty one C.D.Blocks except Purbasthali-II C.D. Block and also in area not under any Sub-district in Bardhaman district male Marginal workers are in higher proportion than their counterpart female. The highest proportion of male Marginal workers is found in Ausgram-I C.D. Block (23.05) while the lowest for the same is observed in Katwa-II C.D. Block (6.40). Ausgram-I C.D. Block has recorded the highest proportion of female Marginal workers (22.22), followed by Ausgram-II C.D. Block with 19.59 and the lowest proportion is recorded in Katwa-II C.D. Block with 3.39. On the other hand area not under any Sub-district shows that Marginal workers constitute 6.65 per cent of Total population. The percentage of male Marginal workers is 8.49 while for the female Marginal workers it is 4.69 of the total male and female population of the area.

In case of Total workers, it is seen that the highest (46.14) and the lowest (30.79) percentage is recorded in Ausgram-I C.D. Block and Pandabeswar C.D. Block respectively. Similarly, the highest percentage of male and female workers are found in Jamalpur C.D. Block with 62.52 and Ausgram-I C.D. Block with 30.24 respectively, while the lowest percentage of male (49.12) and female (8.50) Total workers are recorded respectively in Pandabeswar C.D. Block and Ketugram-I C.D. Block. For area not under any Sub-district, it is observed that the percentage of Total workers is 33.85 of which 53.94 are male and female are 12.37.

For Non-workers, the highest and lowest percentage is found in Pandabeswar C.D. Block with 69.21 and Ausgram-I C.D. Block with 53.86 respectively. The highest (50.88) and lowest (37.48) percentage of male Non-workers are registered respectively in Pandabeswar C.D. Block and Jamalpur C.D. Block. Ketugram-I C.D. Block and Ausgram-I C.D. Block have recorded the highest (91.50) and lowest (69.76) percentage of female Non-workers respectively.

**Table 31 : Number and percentage of Main workers, Marginal workers and Non-workers by Sex in C.D. Blocks (Rural), 2011**

Sl. No.	Name of C.D. Block	Persons/ Males/ Females	Total population	Total workers (main and marginal workers)							
				Main workers		Marginal workers		Non workers			
				Number	Percentage	Number	Percentage	Number	Percentage	Number	Percentage
1	2	3	4	5	6	7	8	9	10	11	12
1	0115 – Salanpur	Persons	101360	22200	21.90	10185	10.05	32385	31.95	68975	68.05
		Males	52152	19510	37.41	7852	15.06	27362	52.47	24790	47.53
		Females	49208	2690	5.47	2333	4.74	5023	10.21	44185	89.79
2	0116 – Barabani	Persons	79255	16735	21.12	10394	13.11	27129	34.23	52126	65.77
		Males	41042	14800	36.06	7555	18.41	22355	54.47	18687	45.53
		Females	38213	1935	5.06	2839	7.43	4774	12.49	33439	87.51
3	0117 – Jamuria	Persons	75144	16389	21.81	9807	13.05	26196	34.86	48948	65.14
		Males	39223	14726	37.54	6976	17.79	21702	55.33	17521	44.67
		Females	35921	1663	4.63	2831	7.88	4494	12.51	31427	87.49
4	0118 – Raniganj	Persons	23023	5144	22.34	2218	9.63	7362	31.98	15661	68.02
		Males	12010	4512	37.57	1761	14.66	6273	52.23	5737	47.77
		Females	11013	632	5.74	457	4.15	1089	9.89	9924	90.11
5	0119 – Ondal	Persons	35611	8359	23.47	2963	8.32	11322	31.79	24289	68.21
		Males	18956	7574	39.96	2112	11.14	9686	51.10	9270	48.90
		Females	16655	785	4.71	851	5.11	1636	9.82	15019	90.18
6	0120 – Pandabeswar	Persons	26720	6001	22.46	2316	8.67	8317	31.13	18403	68.87
		Males	13810	5361	38.82	1648	11.93	7009	50.75	6801	49.25
		Females	12910	640	4.96	668	5.17	1308	10.13	11602	89.87
7	0121 – Faridpur Durgapur	Persons	85370	18502	21.67	11863	13.90	30365	35.57	55005	64.43
		Males	44308	16454	37.14	8206	18.52	24660	55.66	19648	44.34
		Females	41062	2048	4.99	3657	8.91	5705	13.89	35357	86.11
8	0122 – Kanksa	Persons	103594	25476	24.59	21202	20.47	46678	45.06	56916	54.94
		Males	53213	20689	38.88	11185	21.02	31874	59.90	21339	40.10
		Females	50381	4787	9.50	10017	19.88	14804	29.38	35577	70.62
9	0123 – Ausgram-II	Persons	150896	39283	26.03	29701	19.68	68984	45.72	81912	54.28
		Males	77184	31697	41.07	15259	19.77	46956	60.84	30228	39.16
		Females	73712	7586	10.29	14442	19.59	22028	29.88	51684	70.12
10	0124 – Ausgram-I	Persons	119363	28051	23.50	27026	22.64	55077	46.14	64286	53.86
		Males	60521	23333	38.55	13953	23.05	37286	61.61	23235	38.39
		Females	58842	4718	8.02	13073	22.22	17791	30.24	41051	69.76
11	0125 – Mangolkote	Persons	263240	73138	27.78	25651	9.74	98789	37.53	164451	62.47
		Males	134693	64461	47.86	17078	12.68	81539	60.54	53154	39.46
		Females	128547	8677	6.75	8573	6.67	17250	13.42	111297	86.58
12	0126 – Ketugram-I	Persons	165408	41160	24.88	15255	9.22	56415	34.11	108993	65.89
		Males	84966	37857	44.56	11721	13.79	49578	58.35	35388	41.65
		Females	80442	3303	4.11	3534	4.39	6837	8.50	73605	91.50
13	0127 – Ketugram-II	Persons	118567	34390	29.00	8768	7.39	43158	36.40	75409	63.60
		Males	61413	31621	51.49	5406	8.80	37027	60.29	24386	39.71
		Females	57154	2769	4.84	3362	5.88	6131	10.73	51023	89.27
14	0128 – Katwa-I	Persons	166614	48913	29.36	9890	5.94	58803	35.29	107811	64.71
		Males	85733	44770	52.22	7138	8.33	51908	60.55	33825	39.45
		Females	80881	4143	5.12	2752	3.40	6895	8.52	73986	91.48
15	0129 – Katwa-II	Persons	136708	42648	31.20	6761	4.95	49409	36.14	87299	63.86
		Males	70588	39151	55.46	4521	6.40	43672	61.87	26916	38.13
		Females	66120	3497	5.29	2240	3.39	5737	8.68	60383	91.32
16	0130 – Purbasthali-I	Persons	153703	49939	32.49	11179	7.27	61118	39.76	92585	60.24
		Males	79462	42177	53.08	6720	8.46	48897	61.54	30565	38.46
		Females	74241	7762	10.46	4459	6.01	12221	16.46	62020	83.54
17	0131 – Purbasthali-II	Persons	212355	67831	31.94	19186	9.03	87017	40.98	125338	59.02
		Males	109442	57308	52.36	9837	8.99	67145	61.35	42297	38.65
		Females	102913	10523	10.23	9349	9.08	19872	19.31	83041	80.69
18	0132 – Manteswar	Persons	237398	67816	28.57	18277	7.70	86093	36.27	151305	63.73
		Males	120940	59336	49.06	12760	10.55	72096	59.61	48844	40.39
		Females	116458	8480	7.28	5517	4.74	13997	12.02	102461	87.98
19	0133 – Bhatar	Persons	263064	84826	32.25	27381	10.41	112207	42.65	150857	57.35
		Males	134096	68718	51.25	14356	10.71	83074	61.95	51022	38.05
		Females	128968	16108	12.49	13025	10.10	29133	22.59	99835	77.41
20	0134 – Galsi-I	Persons	164467	41195	25.05	31182	18.96	72377	44.01	92090	55.99
		Males	84915	35292	41.56	17742	20.89	53034	62.46	31881	37.54
		Females	79552	5903	7.42	13440	16.89	19343	24.31	60209	75.69
21	0135 – Galsi-II	Persons	147177	40260	27.35	25238	17.15	65498	44.50	81679	55.50
		Males	74751	32555	43.55	13966	18.68	46521	62.23	28230	37.77
		Females	72426	7705	10.64	11272	15.56	18977	26.20	53449	73.80

22	0136 – Burdwan-I	Persons	175836	51114	29.07	21090	11.99	72204	41.06	103632	58.94
		Males	89471	42166	47.13	12442	13.91	54608	61.03	34863	38.97
		Females	86365	8948	10.36	8648	10.01	17596	20.37	68769	79.63
23	0137 – Burdwan-II	Persons	146592	43412	29.61	18763	12.80	62175	42.41	84417	57.59
		Males	74013	34688	46.87	10189	13.77	44877	60.63	29136	39.37
		Females	72579	8724	12.02	8574	11.81	17298	23.83	55281	76.17
24	0138 – Memari-I	Persons	214005	73100	34.16	24853	11.61	97953	45.77	116052	54.23
		Males	108465	53874	49.67	13280	12.24	67154	61.91	41311	38.09
		Females	105540	19226	18.22	11573	10.97	30799	29.18	74741	70.82
25	0139 – Memari-II	Persons	150252	46133	30.70	18353	12.21	64486	42.92	85766	57.08
		Males	76500	36471	47.67	10575	13.82	47046	61.50	29454	38.50
		Females	73752	9662	13.10	7778	10.55	17440	23.65	56312	76.35
26	0140 – Kalna-I	Persons	186138	56561	30.39	20243	10.88	76804	41.26	109334	58.74
		Males	94925	46557	49.05	11636	12.26	58193	61.30	36732	38.70
		Females	91213	10004	10.97	8607	9.44	18611	20.40	72602	79.60
27	0141 – Kalna-II	Persons	157235	51830	32.96	15888	10.10	67718	43.07	89517	56.93
		Males	79440	40368	50.82	8859	11.15	49227	61.97	30213	38.03
		Females	77795	11462	14.73	7029	9.04	18491	23.77	59304	76.23
28	0142 – Jamalpur	Persons	266338	88354	33.17	29742	11.17	118096	44.34	148242	55.66
		Males	134529	69034	51.32	15067	11.20	84101	62.52	50428	37.48
		Females	131809	19320	14.66	14675	11.13	33995	25.79	97814	74.21
29	0143 – Raina-I	Persons	173094	48149	27.82	20378	11.77	68527	39.59	104567	60.41
		Males	88396	42330	47.89	12607	14.26	54937	62.15	33459	37.85
		Females	84698	5819	6.87	7771	9.17	13590	16.05	71108	83.95
30	0144 – Khandaghosh	Persons	189336	55600	29.37	21022	11.10	76622	40.47	112714	59.53
		Males	97092	46816	48.22	12862	13.25	59678	61.47	37414	38.53
		Females	92244	8784	9.52	8160	8.85	16944	18.37	75300	81.63
31	0145 – Raina-II	Persons	151401	44143	29.16	15768	10.41	59911	39.57	91490	60.43
		Males	77538	38561	49.73	9482	12.23	48043	61.96	29495	38.04
		Females	73863	5582	7.56	6286	8.51	11868	16.07	61995	83.93
<b>Total :</b>	<b>Persons</b>	<b>4639264</b>	<b>1336652</b>	<b>28.81</b>	<b>532543</b>	<b>11.48</b>	<b>1869195</b>	<b>40.29</b>	<b>2770069</b>	<b>59.71</b>	
	<b>Males</b>	<b>2373787</b>	<b>1122767</b>	<b>47.30</b>	<b>314751</b>	<b>13.26</b>	<b>1437518</b>	<b>60.56</b>	<b>936269</b>	<b>39.44</b>	
	<b>Females</b>	<b>2265477</b>	<b>213885</b>	<b>9.44</b>	<b>217792</b>	<b>9.61</b>	<b>431677</b>	<b>19.05</b>	<b>1833800</b>	<b>80.95</b>	

Table 31 shows distribution of number and percentage of Main workers, Marginal workers, and Non-workers by sex in the C.D. Block level of the district. Of total rural population 46,39,264, Total workers comes to 40.29 per cent and the percentage of Non-workers of the district is 59.71. The percentage of Main workers is counted for 28.81 and for the same Marginal workers are 11.48. In this district, Total (main workers and marginal workers) male workers (60.56 per cent) are more than three times higher than that of female (19.05 per cent). The male Main workers come to 47.30 per cent which is higher more than five times than that of female (9.44 per cent). Also among the Marginal workers, percentage of male (13.26) is higher than their counter part female (9.61). In case of Non-worker, females (80.95 per cent) dominate over the males (39.44 per cent).

C.D. Block-wise analysis reveals that Memari-I C.D. Block has the highest percentage (34.16) of Main workers, while Barabani C.D. Block has the lowest percentage (21.12). Sex wise analysis shows the highest male Main workers are in Katwa-II C.D. Block with percentage of 55.46 and lowest is in Barabani C.D. Block with percentage of 36.06. The highest female Main workers are recorded in Memari-I C.D. Block (18.22 per cent) and the lowest is in Ketugram-I C.D. Block (4.11 per cent).

In case of Marginal workers Ausgram-I C.D. Block has score the top position with 22.64 per cent and the lowest is in Katwa-II C.D. Block with 4.95 per cent. Also the highest male Marginal workers are in Ausgram-I C.D. Block with percentage of 23.05 and the lowest is in Katwa-II C.D. Block with percentage of 6.40. The highest female Marginal workers are recorded in Ausgram-I C.D. Block with 22.22 per cent and the lowest is in Katwa-II C.D. Block with 3.39 per cent.

Ausgram-I C.D. Block has the highest percentage i.e. 46.14 in respect of Total workers and the lowest is in Pandabeswar C.D. Block having percentage of 31.13. The highest male Total workers are in Jamalpur C.D. Block with 62.52 per cent and the lowest is in Pandabeswar C.D. Block with 50.75 per cent. The highest female Total workers are

recorded in Ausgram-I C.D. Block (30.24 per cent) and the lowest is in Ketugram-I C.D. Block (8.50 per cent).

In respect of Non-workers, Pandabeswar C.D. Block has highest percentage of 68.87 and Ausgram-I C.D. Block has lowest with percentage of 53.86. The highest male Non-workers are found in Pandabeswar C.D. Block with 49.25 per cent and the lowest is in Jamalpur C.D. Block with 37.48 per cent. The highest female Non-workers are recorded in Ketugram-I C.D. Block with 91.50 per cent and the lowest is in Ausgram-I C.D. Block with 69.76 per cent.

**Table 32 : Number and percentage of Main workers, Marginal workers and Non-workers by Sex in Towns, 2011**

Sl. No.	Name of Town	Persons/ Males/ Females	Total population	Main workers		Marginal workers		Total workers (main and marginal workers)		Non workers	
				Number	Percentage	Number	Percentage	Number	Percentage	Number	Percentage
1	2	3	4	5	6	7	8	9	10	11	12
1	318539 – Chittaranjan (CT)	Persons	39098	10870	27.80	713	1.82	11583	29.63	27515	70.37
		Males	20089	9638	47.98	441	2.20	10079	50.17	10010	49.83
		Females	19009	1232	6.48	272	1.43	1504	7.91	17505	92.09
2	318540 – Hindusthan Cables Town (CT)	Persons	22599	6208	27.47	882	3.90	7090	31.37	15509	68.63
		Males	11555	5298	45.85	563	4.87	5861	50.72	5694	49.28
		Females	11044	910	8.24	319	2.89	1229	11.13	9815	88.87
3	318587 – Panuria (CT)	Persons	8399	2262	26.93	383	4.56	2645	31.49	5754	68.51
		Males	4236	1858	43.86	303	7.15	2161	51.02	2075	48.98
		Females	4163	404	9.70	80	1.92	484	11.63	3679	88.37
4	318588 – Domohani (CT)	Persons	12480	3304	26.47	1119	8.97	4423	35.44	8057	64.56
		Males	6413	3000	46.78	552	8.61	3552	55.39	2861	44.61
		Females	6067	304	5.01	567	9.35	871	14.36	5196	85.64
5	318589 – Bhanowara (CT)	Persons	8855	2223	25.10	484	5.47	2707	30.57	6148	69.43
		Males	4627	1919	41.47	367	7.93	2286	49.41	2341	50.59
		Females	4228	304	7.19	117	2.77	421	9.96	3807	90.04
6	318590 – Majara (CT)	Persons	5444	842	15.47	755	13.87	1597	29.34	3847	70.66
		Males	2813	774	27.52	658	23.39	1432	50.91	1381	49.09
		Females	2631	68	2.58	97	3.69	165	6.27	2466	93.73
7	318591 – Pangachhiya (CT)	Persons	9165	2501	27.29	504	5.50	3005	32.79	6160	67.21
		Males	4819	2180	45.24	321	6.66	2501	51.90	2318	48.10
		Females	4346	321	7.39	183	4.21	504	11.60	3842	88.40
8	318636 – Kunustara (CT)	Persons	5127	1145	22.33	211	4.12	1356	26.45	3771	73.55
		Males	2720	1010	37.13	152	5.59	1162	42.72	1558	57.28
		Females	2407	135	5.61	59	2.45	194	8.06	2213	91.94
9	318637 – Topsi (CT)	Persons	4329	1179	27.23	410	9.47	1589	36.71	2740	63.29
		Males	2249	945	42.02	301	13.38	1246	55.40	1003	44.60
		Females	2080	234	11.25	109	5.24	343	16.49	1737	83.51
10	318638 – Nimsa (CT)	Persons	3459	656	18.97	530	15.32	1186	34.29	2273	65.71
		Males	1813	534	29.45	428	23.61	962	53.06	851	46.94
		Females	1646	122	7.41	102	6.20	224	13.61	1422	86.39
11	318639 – Chinchuria (CT)	Persons	6617	1436	21.70	613	9.26	2049	30.97	4568	69.03
		Males	3458	1310	37.88	487	14.08	1797	51.97	1661	48.03
		Females	3159	126	3.99	126	3.99	252	7.98	2907	92.02
12	318640 – Kenda (CT)	Persons	15731	3708	23.57	1019	6.48	4727	30.05	11004	69.95
		Males	8360	3257	38.96	773	9.25	4030	48.21	4330	51.79
		Females	7371	451	6.12	246	3.34	697	9.46	6674	90.54
13	318641 – Parasia (CT)	Persons	8894	1997	22.45	677	7.61	2674	30.07	6220	69.93
		Males	4794	1795	37.44	414	8.64	2209	46.08	2585	53.92
		Females	4100	202	4.93	263	6.41	465	11.34	3635	88.66
14	318642 – Kendra Khottamdi (CT) (Part)	Persons	3875	1161	29.96	182	4.70	1343	34.66	2532	65.34
		Males	1961	987	50.33	136	6.94	1123	57.27	838	42.73
		Females	1914	174	9.09	46	2.40	220	11.49	1694	88.51
15	318655 – Ratibati (CT)	Persons	4508	1041	23.09	120	2.66	1161	25.75	3347	74.25
		Males	2348	967	41.18	101	4.30	1068	45.49	1280	54.51
		Females	2160	74	3.43	19	0.88	93	4.31	2067	95.69
16	318656 – Chapui (CT)	Persons	5358	1115	20.81	343	6.40	1458	27.21	3900	72.79
		Males	2873	1023	35.61	296	10.30	1319	45.91	1554	54.09
		Females	2485	92	3.70	47	1.89	139	5.59	2346	94.41
17	318657 – Jemari (J.K. Nagar Township) (CT)	Persons	13179	2805	21.28	1219	9.25	4024	30.53	9155	69.47
		Males	7026	2511	35.74	890	12.67	3401	48.41	3625	51.59
		Females	6153	294	4.78	329	5.35	623	10.13	5530	89.87

18	318658 – Banshra (CT)	Persons	5703	1538	26.97	402	7.05	1940	34.02	3763	65.98
		Males	3001	1341	44.69	209	6.96	1550	51.65	1451	48.35
		Females	2702	197	7.29	193	7.14	390	14.43	2312	85.57
19	318659 – Belebathan (CT)	Persons	4459	733	16.44	713	15.99	1446	32.43	3013	67.57
		Males	2302	640	27.80	507	22.02	1147	49.83	1155	50.17
		Females	2157	93	4.31	206	9.55	299	13.86	1858	86.14
20	318660 – Chelad (CT)	Persons	7471	1631	21.83	739	9.89	2370	31.72	5101	68.28
		Males	3888	1412	36.32	534	13.73	1946	50.05	1942	49.95
		Females	3583	219	6.11	205	5.72	424	11.83	3159	88.17
21	318661 – Murgathaul (CT)	Persons	7371	1528	20.73	385	5.22	1913	25.95	5458	74.05
		Males	3920	1348	34.39	288	7.35	1636	41.73	2284	58.27
		Females	3451	180	5.22	97	2.81	277	8.03	3174	91.97
22	318662 – Amkula (CT)	Persons	5445	1395	25.62	89	1.63	1484	27.25	3961	72.75
		Males	2928	1305	44.57	55	1.88	1360	46.45	1568	53.55
		Females	2517	90	3.58	34	1.35	124	4.93	2393	95.07
23	318663 – Baktarnagar (CT)	Persons	5112	1023	20.01	571	11.17	1594	31.18	3518	68.82
		Males	2643	908	34.35	479	18.12	1387	52.48	1256	47.52
		Females	2469	115	4.66	92	3.73	207	8.38	2262	91.62
24	318664 – Egara (CT)	Persons	7623	2120	27.81	563	7.39	2683	35.20	4940	64.80
		Males	3918	1911	48.77	309	7.89	2220	56.66	1698	43.34
		Females	3705	209	5.64	254	6.86	463	12.50	3242	87.50
25	318665 – Sahebganj (CT)	Persons	4715	1280	27.15	264	5.60	1544	32.75	3171	67.25
		Males	2430	1129	46.46	184	7.57	1313	54.03	1117	45.97
		Females	2285	151	6.61	80	3.50	231	10.11	2054	89.89
26	318666 – Raghunathchak (CT)	Persons	6006	1776	29.57	268	4.46	2044	34.03	3962	65.97
		Males	3149	1593	50.59	161	5.11	1754	55.70	1395	44.30
		Females	2857	183	6.41	107	3.75	290	10.15	2567	89.85
27	318667 – Ballavpur (CT)	Persons	6468	1904	29.44	434	6.71	2338	36.15	4130	63.85
		Males	3399	1714	50.43	304	8.94	2018	59.37	1381	40.63
		Females	3069	190	6.19	130	4.24	320	10.43	2749	89.57
28	318681 – Siduli (CT)	Persons	8961	2277	25.41	435	4.85	2712	30.26	6249	69.74
		Males	4693	1995	42.51	320	6.82	2315	49.33	2378	50.67
		Females	4268	282	6.61	115	2.69	397	9.30	3871	90.70
29	318682 – Khandra (CT)	Persons	15383	3459	22.49	1315	8.55	4774	31.03	10609	68.97
		Males	8096	3016	37.25	954	11.78	3970	49.04	4126	50.96
		Females	7287	443	6.08	361	4.95	804	11.03	6483	88.97
30	318683 – Chak Bankola (CT) (Part)	Persons	1965	568	28.91	85	4.33	653	33.23	1312	66.77
		Males	1010	498	49.31	38	3.76	536	53.07	474	46.93
		Females	955	70	7.33	47	4.92	117	12.25	838	87.75
31	318684 – Ukhra (CT)	Persons	24104	6206	25.75	2156	8.94	8362	34.69	15742	65.31
		Males	12500	5587	44.70	1366	10.93	6953	55.62	5547	44.38
		Females	11604	619	5.33	790	6.81	1409	12.14	10195	87.86
32	318685 – Mahira (CT)	Persons	4188	760	18.15	503	12.01	1263	30.16	2925	69.84
		Males	2238	688	30.74	392	17.52	1080	48.26	1158	51.74
		Females	1950	72	3.69	111	5.69	183	9.38	1767	90.62
33	318686 – Dakshin Khandra (CT)	Persons	8449	1704	20.17	1201	14.21	2905	34.38	5544	65.62
		Males	4344	1438	33.10	911	20.97	2349	54.07	1995	45.93
		Females	4105	266	6.48	290	7.06	556	13.54	3549	86.46
34	318687 – Parashkol (CT) (Part)	Persons	845	191	22.60	94	11.12	285	33.73	560	66.27
		Males	480	176	36.67	52	10.83	228	47.50	252	52.50
		Females	365	15	4.11	42	11.51	57	15.62	308	84.38
35	318688 – Kajora (CT)	Persons	27275	6234	22.86	1764	6.47	7998	29.32	19277	70.68
		Males	14444	5604	38.80	1300	9.00	6904	47.80	7540	52.20
		Females	12831	630	4.91	464	3.62	1094	8.53	11737	91.47
36	318689 – Harishpur (CT)	Persons	8980	2167	24.13	445	4.96	2612	29.09	6368	70.91
		Males	4744	1944	40.98	352	7.42	2296	48.40	2448	51.60
		Females	4236	223	5.26	93	2.20	316	7.46	3920	92.54
37	318690 – Palashban (CT)	Persons	4811	1103	22.93	313	6.51	1416	29.43	3395	70.57
		Males	2531	1001	39.55	226	8.93	1227	48.48	1304	51.52
		Females	2280	102	4.47	87	3.82	189	8.29	2091	91.71
38	318691 – Dignala (CT)	Persons	13633	3300	24.21	1138	8.35	4438	32.55	9195	67.45
		Males	7170	2910	40.59	767	10.70	3677	51.28	3493	48.72
		Females	6463	390	6.03	371	5.74	761	11.77	5702	88.23
39	318692 – Andal (Gram) (CT)	Persons	6177	1409	22.81	589	9.54	1998	32.35	4179	67.65
		Males	3160	1280	40.51	505	15.98	1785	56.49	1375	43.51
		Females	3017	129	4.28	84	2.78	213	7.06	2804	92.94
40	318693 – Ondal (CT)	Persons	19924	4361	21.89	1871	9.39	6232	31.28	13692	68.72
		Males	10321	3953	38.30	1383	13.40	5336	51.70	4985	48.30
		Females	9603	408	4.25	488	5.08	896	9.33	8707	90.67

41	318694 – Baska (CT)	Persons Males Females	6609 3462 3147	1575 1385 190	23.83 40.01 6.04	586 429 157	8.87 12.39 4.99	2161 1814 347	32.70 52.40 11.03	4448 1648 2800	67.30 47.60 88.97
42	318683 – Chak Bankola (CT) (Part)	Persons Males Females	11527 6120 5407	2387 2114 273	20.71 34.54 5.05	1101 771 330	9.55 12.60 6.10	3488 2885 603	30.26 47.14 11.15	8039 3235 4804	69.74 52.86 88.85
43	318687 – Parashkol (CT) (Part)	Persons Males Females	10367 5483 4884	2137 1923 214	20.61 35.07 4.38	745 557 188	7.19 10.16 3.85	2882 2480 402	27.80 45.23 8.23	7485 3003 4482	72.20 54.77 91.77
44	318642 – Kendra Khottamdi (CT) (Part)	Persons Males Females	6875 3571 3304	1008 873 135	14.66 24.45 4.09	1289 901 388	18.75 25.23 11.74	2297 1774 523	33.41 49.68 15.83	4578 1797 2781	66.59 50.32 84.17
45	318710 – Bilpahari (CT)	Persons Males Females	8565 4519 4046	1681 1593 88	19.63 35.25 2.17	691 554 137	8.07 12.26 3.39	2372 2147 225	27.69 47.51 5.56	6193 2372 3821	72.31 52.49 94.44
46	318711 – Ramnagar (CT)	Persons Males Females	5446 2800 2646	1442 1151 291	26.48 41.11 11.00	333 230 103	6.11 8.21 3.89	1775 1381 394	32.59 49.32 14.89	3671 1419 2252	67.41 50.68 85.11
47	318712 – Dalurband (CT)	Persons Males Females	15107 7978 7129	3267 2884 383	21.63 36.15 5.37	1245 860 385	8.24 10.78 5.40	4512 3744 768	29.87 46.93 10.77	10595 4234 6361	70.13 53.07 89.23
48	318713 – Baidyanathpur (CT)	Persons Males Females	15704 8132 7572	3818 3370 448	24.31 41.44 5.92	1782 1033 749	11.35 12.70 9.89	5600 4403 1197	35.66 54.14 15.81	10104 3729 6375	64.34 45.86 84.19
49	318714 – Mahal (CT)	Persons Males Females	4841 2510 2331	1039 872 167	21.46 34.74 7.16	625 428 197	12.91 17.05 8.45	1664 1300 364	34.37 51.79 15.62	3177 1210 1967	65.63 48.21 84.38
50	318715 – Konardihi (CT)	Persons Males Females	8488 4470 4018	1734 1557 177	20.43 34.83 4.41	733 578 155	8.64 12.93 3.86	2467 2135 332	29.06 47.76 8.26	6021 2335 3686	70.94 52.24 91.74
51	318716 – Nabgram (CT)	Persons Males Females	4626 2431 2195	957 891 66	20.69 36.65 3.01	464 326 138	10.03 13.41 6.29	1421 1217 204	30.72 50.06 9.29	3205 1214 1991	69.28 49.94 90.71
52	318717 – Sankarpur (CT)	Persons Males Females	6399 3317 3082	1617 1356 261	25.27 40.88 8.47	386 304 82	6.03 9.16 2.66	2003 1660 343	31.30 50.05 11.13	4396 1657 2739	68.70 49.95 88.87
53	318718 – Haripur (CT)	Persons Males Females	5910 3107 2803	1510 1345 165	25.55 43.29 5.89	243 204 39	4.11 6.57 1.39	1753 1549 204	29.66 49.86 7.28	4157 1558 2599	70.34 50.14 92.72
54	318719 – Chhora (CT)	Persons Males Females	13806 7308 6498	3145 2871 274	22.78 39.29 4.22	769 634 135	5.57 8.68 2.08	3914 3505 409	28.35 47.96 6.29	9892 3803 6089	71.65 52.04 93.71
55	318720 – Bahula (CT)	Persons Males Females	17510 9095 8415	3987 3483 504	22.77 38.30 5.99	1398 911 487	7.98 10.02 5.79	5385 4394 991	30.75 48.31 11.78	12125 4701 7424	69.25 51.69 88.22
56	318772 – Mandarbani (CT)	Persons Males Females	4592 2441 2151	904 782 122	19.69 32.04 5.67	526 360 166	11.45 14.75 7.72	1430 1142 288	31.14 46.78 13.39	3162 1299 1863	68.86 53.22 86.61
57	318773 – Banagram (CT)	Persons Males Females	5635 2938 2697	1699 1430 269	30.15 48.67 9.97	272 116 156	4.83 3.95 5.78	1971 1546 425	34.98 52.62 15.76	3664 1392 2272	65.02 47.38 84.24
58	318774 – Sirsha (CT)	Persons Males Females	4600 2436 2164	1000 911 89	21.74 37.40 4.11	357 271 86	7.76 11.12 3.97	1357 1182 175	29.50 48.52 8.09	3243 1254 1989	70.50 51.48 91.91
59	318775 – Nabaghanapur (CT)	Persons Males Females	5383 2931 2452	1291 1170 121	23.98 39.92 4.93	316 250 66	5.87 8.53 2.69	1607 1420 187	29.85 48.45 7.63	3776 1511 2265	70.15 51.55 92.37
60	318776 – Sarpi (CT)	Persons Males Females	5549 2941 2608	1467 1313 154	26.44 44.64 5.90	310 226 84	5.59 7.68 3.22	1777 1539 238	32.02 52.33 9.13	3772 1402 2370	67.98 47.67 90.87
61	318777 – Ichhapur (CT)	Persons Males Females	4795 2483 2312	1048 974 74	21.86 39.23 3.20	567 439 128	11.82 17.68 5.54	1615 1413 202	33.68 56.91 8.74	3180 1070 2110	66.32 43.09 91.26
62	318860 – Arra (CT)	Persons Males Females	7808 3953 3855	2318 1881 437	29.69 47.58 11.34	706 415 291	9.04 10.50 7.55	3024 2296 728	38.73 58.08 18.88	4784 1657 3127	61.27 41.92 81.12
63	318861 – Gopalpur (CT)	Persons Males Females	15967 8126 7841	5090 3968 1122	31.88 48.83 14.31	1733 852 881	10.85 10.48 11.24	6823 4820 2003	42.73 59.32 25.55	9144 3306 5838	57.27 40.68 74.45

64	318862 – Bamunara (CT)	Persons	6665	1441	21.62	906	13.59	2347	35.21	4318	64.79
		Males	3399	1262	37.13	556	16.36	1818	53.49	1581	46.51
		Females	3266	179	5.48	350	10.72	529	16.20	2737	83.80
65	318863 – Amlajora (CT)	Persons	5856	1488	25.41	915	15.62	2403	41.03	3453	58.97
		Males	2935	1318	44.91	399	13.59	1717	58.50	1218	41.50
		Females	2921	170	5.82	516	17.67	686	23.49	2235	76.51
66	318864 – Kanksa (CT)	Persons	23789	6951	29.22	1775	7.46	8726	36.68	15063	63.32
		Males	12406	5780	46.59	1081	8.71	6861	55.30	5545	44.70
		Females	11383	1171	10.29	694	6.10	1865	16.38	9518	83.62
67	318865 – Debipur (CT)	Persons	9967	3124	31.34	627	6.29	3751	37.63	6216	62.37
		Males	5064	2594	51.22	350	6.91	2944	58.14	2120	41.86
		Females	4903	530	10.81	277	5.65	807	16.46	4096	83.54
68	318866 – Prayagpur (CT)	Persons	4479	1176	26.26	552	12.32	1728	38.58	2751	61.42
		Males	2254	994	44.10	312	13.84	1306	57.94	948	42.06
		Females	2225	182	8.18	240	10.79	422	18.97	1803	81.03
69	319354 – Panuhat (CT)	Persons	6473	2434	37.60	251	3.88	2685	41.48	3788	58.52
		Males	3354	1998	59.57	134	4.00	2132	63.57	1222	36.43
		Females	3119	436	13.98	117	3.75	553	17.73	2566	82.27
70	319518 – Srirampur (CT)	Persons	19830	7751	39.09	790	3.98	8541	43.07	11289	56.93
		Males	10181	6151	60.42	342	3.36	6493	63.78	3688	36.22
		Females	9649	1600	16.58	448	4.64	2048	21.22	7601	78.78
71	319519 – Hatsimla (CT)	Persons	7141	3022	42.32	582	8.15	3604	50.47	3537	49.53
		Males	3727	2338	62.73	139	3.73	2477	66.46	1250	33.54
		Females	3414	684	20.04	443	12.98	1127	33.01	2287	66.99
72	319520 – Jaluidanga (CT)	Persons	4571	1916	41.92	185	4.05	2101	45.96	2470	54.04
		Males	2411	1476	61.22	41	1.70	1517	62.92	894	37.08
		Females	2160	440	20.37	144	6.67	584	27.04	1576	72.96
73	319521 – Gopinathpur (CT)	Persons	4688	2239	47.76	440	9.39	2679	57.15	2009	42.85
		Males	2498	1597	63.93	77	3.08	1674	67.01	824	32.99
		Females	2190	642	29.32	363	16.58	1005	45.89	1185	54.11
74	319522 – Nasaratpur (CT)	Persons	17044	5151	30.22	930	5.46	6081	35.68	10963	64.32
		Males	8743	4592	52.52	519	5.94	5111	58.46	3632	41.54
		Females	8301	559	6.73	411	4.95	970	11.69	7331	88.31
75	319949 – Raipur (CT)	Persons	5470	1190	21.76	907	16.58	2097	38.34	3373	61.66
		Males	2775	1073	38.67	584	21.05	1657	59.71	1118	40.29
		Females	2695	117	4.34	323	11.99	440	16.33	2255	83.67
76	319950 – Sukdal (CT)	Persons	13093	3895	29.75	979	7.48	4874	37.23	8219	62.77
		Males	6731	3377	50.17	532	7.90	3909	58.07	2822	41.93
		Females	6362	518	8.14	447	7.03	965	15.17	5397	84.83
77	319951 – Budbud (CT)	Persons	4558	1159	25.43	635	13.93	1794	39.36	2764	60.64
		Males	2334	1014	43.44	335	14.35	1349	57.80	985	42.20
		Females	2224	145	6.52	300	13.49	445	20.01	1779	79.99
78	320101 – Goda (P) (CT)	Persons	6483	1781	27.47	533	8.22	2314	35.69	4169	64.31
		Males	3294	1576	47.84	336	10.20	1912	58.04	1382	41.96
		Females	3189	205	6.43	197	6.18	402	12.61	2787	87.39
79	320102 – Bahir Sarbamangala (P) (CT)	Persons	12819	3031	23.64	1381	10.77	4412	34.42	8407	65.58
		Males	6527	2590	39.68	1054	16.15	3644	55.83	2883	44.17
		Females	6292	441	7.01	327	5.20	768	12.21	5524	87.79
80	320103 – Mirzapur (CT)	Persons	7733	2797	36.17	378	4.89	3175	41.06	4558	58.94
		Males	3915	2192	55.99	178	4.55	2370	60.54	1545	39.46
		Females	3818	605	15.85	200	5.24	805	21.08	3013	78.92
81	320104 – Nari (P) (CT)	Persons	13072	4512	34.52	349	2.67	4861	37.19	8211	62.81
		Males	6634	3584	54.02	212	3.20	3796	57.22	2838	42.78
		Females	6438	928	14.41	137	2.13	1065	16.54	5373	83.46
82	320193 – Gangpur (CT)	Persons	6347	1802	28.39	379	5.97	2181	34.36	4166	65.64
		Males	3263	1559	47.78	266	8.15	1825	55.93	1438	44.07
		Females	3084	243	7.88	113	3.66	356	11.54	2728	88.46
83	320306 – Alipur (CT)	Persons	4420	1575	35.63	244	5.52	1819	41.15	2601	58.85
		Males	2247	1178	52.43	180	8.01	1358	60.44	889	39.56
		Females	2173	397	18.27	64	2.95	461	21.21	1712	78.79
84	320495 – Dhatrigram (CT)	Persons	9951	3921	39.40	668	6.71	4589	46.12	5362	53.88
		Males	5137	3092	60.19	203	3.95	3295	64.14	1842	35.86
		Females	4814	829	17.22	465	9.66	1294	26.88	3520	73.12
85	320496 – Piarinagar (CT)	Persons	3678	1206	32.79	316	8.59	1522	41.38	2156	58.62
		Males	1917	1068	55.71	175	9.13	1243	64.84	674	35.16
		Females	1761	138	7.84	141	8.01	279	15.84	1482	84.16
86	320497 – Uttar Goara (CT)	Persons	7178	1965	27.38	792	11.03	2757	38.41	4421	61.59
		Males	3717	1682	45.25	609	16.38	2291	61.64	1426	38.36
		Females	3461	283	8.18	183	5.29	466	13.46	2995	86.54



87	320610 – Sashpur (P) (CT)	Persons	10100	4061	40.21	368	3.64	4429	43.85	5671	56.15
		Males	5240	2871	54.79	142	2.71	3013	57.50	2227	42.50
		Females	4860	1190	24.49	226	4.65	1416	29.14	3444	70.86
88	320846 – Sehara (CT)	Persons	7858	2135	27.17	940	11.96	3075	39.13	4783	60.87
		Males	3996	1810	45.30	592	14.81	2402	60.11	1594	39.89
		Females	3862	325	8.42	348	9.01	673	17.43	3189	82.57
89	801670 – Kulti (M)	Persons	313809	74722	23.81	19643	6.26	94365	30.07	219444	69.93
		Males	163193	67616	41.43	14592	8.94	82208	50.37	80985	49.63
		Females	150616	7106	4.72	5051	3.35	12157	8.07	138459	91.93
90	801671 – Asansol (M Corp.)	Persons	563917	148721	26.37	35156	6.23	183877	32.61	380040	67.39
		Males	292387	131122	44.85	24067	8.23	155189	53.08	137198	46.92
		Females	271530	17599	6.48	11089	4.08	28688	10.57	242842	89.43
91	80167 2- Jamuria (M+OG)	Persons	149220	30654	20.54	13491	9.04	44145	29.58	105075	70.42
		Males	77379	28064	36.27	10616	13.72	38680	49.99	38699	50.01
		Females	71841	2590	3.61	2875	4.00	5465	7.61	66376	92.39
92	801673 – Raniganj (M)	Persons	129441	36026	27.83	4914	3.80	40940	31.63	88501	68.37
		Males	67578	32098	47.50	3694	5.47	35792	52.96	31786	47.04
		Females	61863	3928	6.35	1220	1.97	5148	8.32	56715	91.68
93	801674 – Durgapur (M Corp.)	Persons	566517	152499	26.92	46514	8.21	199013	35.13	367504	64.87
		Males	294255	130536	44.36	29770	10.12	160306	54.48	133949	45.52
		Females	272262	21963	8.07	16744	6.15	38707	14.22	233555	85.78
94	801675 – Katwa (M)	Persons	81615	25283	30.98	3435	4.21	28718	35.19	52897	64.81
		Males	41350	21776	52.66	1950	4.72	23726	57.38	17624	42.62
		Females	40265	3507	8.71	1485	3.69	4992	12.40	35273	87.60
95	801676 – Dainhat (M)	Persons	24397	7693	31.53	931	3.82	8624	35.35	15773	64.65
		Males	12487	6516	52.18	540	4.32	7056	56.51	5431	43.49
		Females	11910	1177	9.88	391	3.28	1568	13.17	10342	86.83
96	801677 – Guskara (M)	Persons	35388	10537	29.78	2805	7.93	13342	37.70	22046	62.30
		Males	18073	9015	49.88	1417	7.84	10432	57.72	7641	42.28
		Females	17315	1522	8.79	1388	8.02	2910	16.81	14405	83.19
97	801678 – Bardhaman (M)	Persons	314265	100353	31.93	18902	6.01	119255	37.95	195010	62.05
		Males	159936	81595	51.02	10121	6.33	91716	57.35	68220	42.65
		Females	154329	18758	12.15	8781	5.69	27539	17.84	126790	82.16
98	801679 – Kalna (M)	Persons	56722	19407	34.21	3094	5.45	22501	39.67	34221	60.33
		Males	28793	15693	54.50	1575	5.47	17268	59.97	11525	40.03
		Females	27929	3714	13.30	1519	5.44	5233	18.74	22696	81.26
99	801680 – Memari (M)	Persons	41451	13231	31.92	2581	6.23	15812	38.15	25639	61.85
		Males	20957	10623	50.69	1533	7.31	12156	58.00	8801	42.00
		Females	20494	2608	12.73	1048	5.11	3656	17.84	16838	82.16
<b>District (Urban) : Bardhaman (335)</b>		<b>Persons</b>	<b>3078299</b>	<b>830090</b>	<b>26.97</b>	<b>211966</b>	<b>6.89</b>	<b>1042056</b>	<b>33.85</b>	<b>2036243</b>	<b>66.15</b>
		<b>Males</b>	<b>1593102</b>	<b>715914</b>	<b>44.94</b>	<b>139651</b>	<b>8.77</b>	<b>855565</b>	<b>53.70</b>	<b>737537</b>	<b>46.30</b>
		<b>Females</b>	<b>1485197</b>	<b>114176</b>	<b>7.69</b>	<b>72315</b>	<b>4.87</b>	<b>186491</b>	<b>12.56</b>	<b>1298706</b>	<b>87.44</b>

Table 32 shows distribution of number and percentage of Main workers, Marginal workers and Non-workers by sex in the Town level of the district. Of the total population of the urban areas of the district, the percentage of Total worker is 33.85 per cent whereas the percentage of Non-workers is 66.15. Main workers are counted for 26.97 per cent while Marginal workers are 6.89 per cent which is almost four times less than that of Main workers. In respect of Total workers the percentage of male (53.70) is more than four times higher than that of female (12.56). It is observed from the Table that the male Main workers (44.94 per cent) are nearly six times higher than that of females (7.69 per cent). In respect of Marginal workers, percentage of male (8.77) is higher than that of the female (4.87). Non workers female percentage in this district is 87.44 which are higher than males having percentage of 46.30.

Urban unit wise analysis shows that Gopinathpur (CT) has the highest percentage (47.76) of Main workers, while the Kendra Khottamdi (CT) (Part) under Pandabeswar C.D. Block is in the lowest position (14.66 per cent). Sex wise analysis also shows that the highest male Main workers recorded in Gopinathpur (CT) with 63.93 and for the same the lowest percentage is in Kendra Khottamdi (CT) (Part) under Pandabeswar C.D. Block with 24.45. The highest female Main workers are found in Gopinathpur (CT) with 29.32 per cent and for the same the lowest is in Bilpahari (CT) with only 2.17 per cent.

The Kendra Khottamdi (CT)(Part) under Pandabeswar C.D. Block has highest percentage of Marginal workers (18.75) and the lowest percentage is in Amkula (CT) with

1.63. The highest male Marginal workers are in Kendra Khottamdi (CT) (Part) under Pandabeswar C.D. Block with percentage of 25.23 and the lowest is in Jaluidanga (CT) with percentage of 1.70. The highest female Marginal workers are recorded in Amlajora (CT) with 17.67 per cent and the lowest is in Ratibati (CT) with 0.88 per cent.

Gopinathpur (CT) has the highest percentage i.e. 57.15 in respect of Total workers and the lowest is in Ratibati (CT) with percentage of 25.75. The highest percentage of male Total workers is in Gopinathpur (CT) with 67.01 and the lowest is in Murgathaul (CT) with percentage of 41.73. The highest female Total workers are recorded in Gopinathpur (CT) with 45.89 per cent and the lowest is in Ratibati (CT) with percentage of 4.31.

In respect of Non-workers Ratibati (CT) has highest percentage of 74.25 and Gopinathpur (CT) has lowest with percentage of 42.85. The highest male Non-workers are found in Murgathaul (CT) with percentage of 58.27 and lowest is in Gopinathpur (CT) with percentage of 32.99. The highest female Non-workers are recorded in Ratibati (CT) with 95.69 per cent and lowest is in Gopinathpur (CT) with 54.11 per cent.

**Table 33 : Distribution of Workers by Sex in four categories of Economic Activity in Sub-district, 2011**

Sl. No.	Name of Sub-District	Persons/ Males/ Females	Total population	Total workers (main + marginal workers)	Category of workers							
					Cultivators		Agricultural labourers		Household industry workers		Other workers	
					Number	Percentage	Number	Percentage	Number	Percentage	Number	Percentage
1	2	3	4	5	6	7	8	9	10	11	12	13
1	02268 – Salanpur	Persons	163057	51058	2291	4.49	3288	6.44	1133	2.22	44346	86.85
		Males	83796	43302	1842	4.25	2441	5.64	850	1.96	38169	88.15
		Females	79261	7756	449	5.79	847	10.92	283	3.65	6177	79.64
2	02269 – Barabani	Persons	123598	41506	3919	9.44	8716	21.00	1029	2.48	27842	67.08
		Males	63950	34287	3539	10.32	6400	18.67	652	1.90	23696	69.11
		Females	59648	7219	380	5.26	2316	32.08	377	5.22	4146	57.43
3	02270 – Jamuria	Persons	123176	41120	4897	11.91	11168	27.16	805	1.96	24250	58.97
		Males	64578	34231	4538	13.26	8883	25.95	579	1.69	20231	59.10
		Females	58598	6889	359	5.21	2285	33.17	226	3.28	4019	58.34
4	02271 – Raniganj	Persons	106441	33361	564	1.69	1386	4.15	655	1.96	30756	92.19
		Males	55835	28392	474	1.67	1130	3.98	485	1.71	26303	92.64
		Females	50606	4969	90	1.81	256	5.15	170	3.42	4453	89.62
5	02272 – Ondal	Persons	186915	59131	1296	2.19	2026	3.43	1507	2.55	54302	91.83
		Males	98149	50156	1073	2.14	1578	3.15	1210	2.41	46295	92.30
		Females	88766	8975	223	2.48	448	4.99	297	3.31	8007	89.21
6	02273 – Pandabeswar	Persons	161891	49850	1401	2.81	3747	7.52	1650	3.31	43052	86.36
		Males	84651	41583	1169	2.81	2968	7.14	899	2.16	36547	87.89
		Females	77240	8267	232	2.81	779	9.42	751	9.08	6505	78.69
7	02274 – Faridpur Durgapur	Persons	115924	40122	4405	10.98	11969	29.83	1044	2.60	22704	56.59
		Males	60478	32902	4095	12.45	8912	27.09	707	2.15	19188	58.32
		Females	55446	7220	310	4.29	3057	42.34	337	4.67	3516	48.70
8	02275 – Kanksa	Persons	178125	75480	6850	9.08	22793	30.20	2611	3.46	43226	57.27
		Males	91350	53636	6117	11.40	13548	25.26	1134	2.11	32837	61.22
		Females	86775	21844	733	3.36	9245	42.32	1477	6.76	10389	47.56
9	02276 – Ausgram-II	Persons	150896	68984	11163	16.18	40830	59.19	3542	5.13	13449	19.50
		Males	77184	46956	10213	21.75	25067	53.38	910	1.94	10766	22.93
		Females	73712	22028	950	4.31	15763	71.56	2632	11.95	2683	12.18
10	02277 – Ausgram-I	Persons	119363	55077	9386	17.04	34829	63.24	2468	4.48	8394	15.24
		Males	60521	37286	8644	23.18	21532	57.75	617	1.65	6493	17.41
		Females	58842	17791	742	4.17	13297	74.74	1851	10.40	1901	10.69
11	02278 – Mangolkote	Persons	263240	98789	22451	22.73	53372	54.03	3554	3.60	19412	19.65
		Males	134693	81539	21447	26.30	43330	53.14	1702	2.09	15060	18.47
		Females	128547	17250	1004	5.82	10042	58.21	1852	10.74	4352	25.23
12	02279 – Ketugram-I	Persons	165408	56415	13129	23.27	29093	51.57	2396	4.25	11797	20.91
		Males	84966	49578	12701	25.62	26631	53.72	1093	2.20	9153	18.46
		Females	80442	6837	428	6.26	2462	36.01	1303	19.06	2644	38.67
13	02280 – Ketugram-II	Persons	118567	43158	11421	26.46	19013	44.05	2706	6.27	10018	23.21
		Males	61413	37027	11036	29.81	16993	45.89	1331	3.59	7667	20.71
		Females	57154	6131	385	6.28	2020	32.95	1375	22.43	2351	38.35
14	02281 – Katwa-I	Persons	173087	61488	12209	19.86	24373	39.64	2672	4.35	22234	36.16
		Males	89087	54040	11843	21.92	22615	41.85	1386	2.56	18196	33.67
		Females	84000	7448	366	4.91	1758	23.60	1286	17.27	4038	54.22

15	02282 – Katwa-II	Persons	136708	49409	11526	23.33	21049	42.60	2755	5.58	14079	28.49
		Males	70588	43672	11078	25.37	19221	44.01	1898	4.35	11475	26.28
		Females	66120	5737	448	7.81	1828	31.86	857	14.94	2604	45.39
16	02283 – Purbasthali-I	Persons	206977	84124	9679	11.51	23916	28.43	19541	23.23	30988	36.84
		Males	107022	66169	9386	14.18	21240	32.10	11166	16.87	24377	36.84
		Females	99955	17955	293	1.63	2676	14.90	8375	46.64	6611	36.82
17	02284 – Purbasthali-II	Persons	212355	87017	15097	17.35	38706	44.48	10211	11.73	23003	26.44
		Males	109442	67145	13625	20.29	31043	46.23	4754	7.08	17723	26.40
		Females	102913	19872	1472	7.41	7663	38.56	5457	27.46	5280	26.57
18	02285 – Manteswar	Persons	237398	86093	17580	20.42	43561	50.60	3304	3.84	21648	25.14
		Males	120940	72096	16844	23.36	37381	51.85	1105	1.53	16766	23.26
		Females	116458	13997	736	5.26	6180	44.15	2199	15.71	4882	34.88
19	02286 – Bhatar	Persons	263064	112207	21327	19.01	63587	56.67	3589	3.20	23704	21.13
		Males	134096	83074	19553	23.54	43087	51.87	1719	2.07	18715	22.53
		Females	128968	29133	1774	6.09	20500	70.37	1870	6.42	4989	17.12
20	02287 – Galsi-I	Persons	187588	81142	12432	15.32	44734	55.13	1349	1.66	22627	27.89
		Males	96755	59949	11778	19.65	28551	47.63	745	1.24	18875	31.49
		Females	90833	21193	654	3.09	16183	76.36	604	2.85	3752	17.70
21	02288 – Galsi-II	Persons	147177	65498	9975	15.23	39750	60.69	1399	2.14	14374	21.95
		Males	74751	46521	9534	20.49	24263	52.15	612	1.32	12112	26.04
		Females	72426	18977	441	2.32	15487	81.61	787	4.15	2262	11.92
22	02289 – Burdwan-I	Persons	215943	86966	11229	12.91	34407	39.56	3184	3.66	38146	43.86
		Males	109841	66330	10273	15.49	22851	34.45	1832	2.76	31374	47.30
		Females	106102	20636	956	4.63	11556	56.00	1352	6.55	6772	32.82
23	02290 – Burdwan-II	Persons	152939	64356	7302	11.35	32304	50.20	1103	1.71	23647	36.74
		Males	77276	46702	6879	14.73	19821	42.44	668	1.43	19334	41.40
		Females	75663	17654	423	2.40	12483	70.71	435	2.46	4313	24.43
24	02291 – Memari-I	Persons	218425	99772	11219	11.24	52044	52.16	5680	5.69	30829	30.90
		Males	110712	68512	10655	15.55	32585	47.56	1502	2.19	23770	34.69
		Females	107713	31260	564	1.80	19459	62.25	4178	13.37	7059	22.58
25	02292 – Memari-II	Persons	150252	64486	11028	17.10	37750	58.54	1359	2.11	14349	22.25
		Males	76500	47046	10461	22.24	24460	51.99	749	1.59	11376	24.18
		Females	73752	17440	567	3.25	13290	76.20	610	3.50	2973	17.05
26	02293 – Kalna-I	Persons	206945	85672	12979	15.15	40293	47.03	7998	9.34	24402	28.48
		Males	105696	65022	12247	18.84	29871	45.94	4216	6.48	18688	28.74
		Females	101249	20650	732	3.54	10422	50.47	3782	18.31	5714	27.67
27	02294 – Kalna-II	Persons	167335	72147	12665	17.55	35456	49.14	3644	5.05	20382	28.25
		Males	84680	52240	11631	22.26	22922	43.88	1897	3.63	15790	30.23
		Females	82655	19907	1034	5.19	12534	62.96	1747	8.78	4592	23.07
28	02295 – Jamalpur	Persons	266338	118096	20900	17.70	68941	58.38	4204	3.56	24051	20.37
		Males	134529	84101	19503	23.19	43929	52.23	1895	2.25	18774	22.32
		Females	131809	33995	1397	4.11	25012	73.58	2309	6.79	5277	15.52
29	02296 – Raina-I	Persons	180952	71602	12970	18.11	37113	51.83	1319	1.84	20200	28.21
		Males	92392	57339	12160	21.21	28457	49.63	997	1.74	15725	27.42
		Females	88560	14263	810	5.68	8656	60.69	322	2.26	4475	31.37
30	02297 – Khandaghosh	Persons	189336	76622	14483	18.90	42423	55.37	1631	2.13	18085	23.60
		Males	97092	59678	13633	22.84	30281	50.74	920	1.54	14844	24.87
		Females	92244	16944	850	5.02	12142	71.66	711	4.20	3241	19.13
31	02298 – Raina-II	Persons	151401	59911	12500	20.86	29153	48.66	905	1.51	17353	28.96
		Males	77538	48043	11863	24.69	22610	47.06	549	1.14	13021	27.10
		Females	73863	11868	637	5.37	6543	55.13	356	3.00	4332	36.50
32	99999 – Area not under any Sub-district	Persons	2276742	770592	11893	1.54	21392	2.78	23611	3.06	713696	92.62
		Males	1176388	634529	9279	1.46	15907	2.51	14020	2.21	595323	93.82
		Females	1100354	136063	2614	1.92	5485	4.03	9591	7.05	118373	87.00
<b>District :</b> <b>Bardhaman (335)</b>	<b>Persons</b>	<b>7717563</b>	<b>2911251</b>	<b>342166</b>	<b>11.75</b>	<b>973182</b>	<b>33.43</b>	<b>124558</b>	<b>4.28</b>	<b>1471345</b>	<b>50.54</b>	
	<b>Males</b>	<b>3966889</b>	<b>2293083</b>	<b>319113</b>	<b>13.92</b>	<b>700508</b>	<b>30.55</b>	<b>64799</b>	<b>2.83</b>	<b>1208663</b>	<b>52.71</b>	
	<b>Females</b>	<b>3750674</b>	<b>618168</b>	<b>23053</b>	<b>3.73</b>	<b>272674</b>	<b>44.11</b>	<b>59759</b>	<b>9.67</b>	<b>262682</b>	<b>42.49</b>	

Table 33 shows the sex wise distribution of workers by number and percentage, engaged in four major economic activities at the Sub-district level i.e. for all the C.D. Blocks and Statutory Towns (Area not under any Sub-district) of the district. The above Table shows that a major portion of Total workers has earned their livelihood as Other workers (50.54 per cent), followed by Agricultural labourers (33.43 per cent) and Cultivators (11.75 per cent). Only 4.28 per cent of Total workers are engaged as Household industry workers. Sex wise analysis reveals that majority of male workers is engaged as Other workers (52.71 per cent), followed by Agricultural labourers (30.55 per cent) and Cultivators (13.92 per cent). In case of female workers, it is seen nearly half of

them are in the category of Agricultural labourers (44.11 per cent), followed by Other workers (42.49 per cent). In case of Household industry workers, 9.67 per cent are female, but in the same category, male workers represent only 2.83 per cent.

The different categories of workers distributed in different C.D. Block level shows that the highest proportion of Cultivators (26.46) is reported from Ketugram-II C.D. Block and the lowest proportion is in Raniganj C.D. Block (1.69). The highest percentage of Agricultural labourers (63.24) is registered in Ausgram-I C.D. Block while the lowest percentage is returned from Ondal C.D. Block (3.43). Under the Household industry workers Purbasthali-I C.D. Block scores the top position (23.23 per cent) and Raina-II C.D. Block returned to the lowest position with 1.51 per cent. So far the Other workers is concerned Raniganj C.D. Block (92.19) shows the highest proportion and Ausgram-I C.D. Block registered the least percentage (15.24). It is also observed from the above Table that 92.62 per cent of the Total workers of area not under any Sub-district i.e. all Statutory Towns are from Other workers, followed by Household industry workers with 3.06 per cent whereas Agricultural labourers and Cultivators are only 2.78 per cent and 1.54 per cent respectively.

Sex-wise analysis shows that the highest percentage of male and female Cultivators are observed in Ketugram-II C.D. Block with 29.81 and Katwa-II C.D. Block with 7.81 respectively whereas the lowest percentage of male and female Cultivators is found in Raniganj C.D. Block with 1.67 and Purbasthali-I C.D. Block with 1.63 respectively. In case of Agricultural labourers the highest percentage of male (57.75) is recorded in Ausgram-I C.D. Block and for the same the lowest is found in Ondal C.D. Block (3.15). The highest percentage of female Agricultural labourers is found in Galsi-II C.D. Block (81.61) and the lowest percentage for female Agricultural labourers is observed in Ondal C.D. Block (4.99). For Household industry workers the highest percentage of both male and female are recorded in Purbasthali-I C.D. Block with 16.87 and 46.64 respectively while the lowest percentage of male and female for the same are recorded in Raina-II C.D. Block (1.14) and Raina-I C.D. Block (2.26) respectively. The highest percentage of male Other workers are found in Raniganj C.D. Block with 92.64 while for the same the lowest is in Ausgram-I C.D. Block with 17.41. The highest and the lowest percentage of female Other workers are found in Raniganj C.D. Block (89.62) and Ausgram-I C.D. Block (10.69) respectively.

**Table 34 : Distribution of Workers by Sex in four categories of Economic Activity in C.D. Blocks (Rural), 2011**

Sl. No.	Name of C.D. Block	Persons/ Males/ Females	Total population	Total workers (main + marginal workers)	Category of Workers							
					Cultivators		Agricultural labourers		Household industry workers		Other workers	
					Number	Percentage	Number	Percentage	Number	Percent age	Number	Percentage
1	2	3	4	5	6	7	8	9	10	11	12	13
1	0115 – Salanpur	Persons	101360	32385	2018	6.23	3126	9.65	805	2.49	26436	81.63
		Males	52152	27362	1694	6.19	2304	8.42	627	2.29	22737	83.10
		Females	49208	5023	324	6.45	822	16.36	178	3.54	3699	73.64
2	0116 – Barabani	Persons	79255	27129	3389	12.49	7709	28.42	454	1.67	15577	57.42
		Males	41042	22355	3072	13.74	5674	25.38	321	1.44	13288	59.44
		Females	38213	4774	317	6.64	2035	42.63	133	2.79	2289	47.95
3	0117 – Jamuria	Persons	75144	26196	4294	16.39	9409	35.92	504	1.92	11989	45.77
		Males	39223	21702	3991	18.39	7522	34.66	384	1.77	9805	45.18
		Females	35921	4494	303	6.74	1887	41.99	120	2.67	2184	48.60
4	0118 – Raniganj	Persons	23023	7362	293	3.98	586	7.96	170	2.31	6313	85.75
		Males	12010	6273	262	4.18	515	8.21	137	2.18	5359	85.43
		Females	11013	1089	31	2.85	71	6.52	33	3.03	954	87.60
5	0119 – Ondal	Persons	35611	11322	662	5.85	764	6.75	358	3.16	9538	84.24
		Males	18956	9686	544	5.62	644	6.65	301	3.11	8197	84.63
		Females	16655	1636	118	7.21	120	7.33	57	3.48	1341	81.97
6	0120 – Pandabeswar	Persons	26720	8317	626	7.53	1328	15.97	262	3.15	6101	73.36
		Males	13810	7009	520	7.42	1146	16.35	173	2.47	5170	73.76
		Females	12910	1308	106	8.10	182	13.91	89	6.80	931	71.18
7	0121 – Faridpur Durgapur	Persons	85370	30365	3895	12.83	10061	33.13	754	2.48	15655	51.56
		Males	44308	24660	3634	14.74	7460	30.25	490	1.99	13076	53.03
		Females	41062	5705	261	4.57	2601	45.59	264	4.63	2579	45.21

8	0122 –	Persons	103594	46678	6287	13.47	18978	40.66	1470	3.15	19943	42.72
	Kanksa	Males	53213	31874	5628	17.66	11205	35.15	630	1.98	14411	45.21
		Females	50381	14804	659	4.45	7773	52.51	840	5.67	5532	37.37
9	0123 –	Persons	150896	68984	11163	16.18	40830	59.19	3542	5.13	13449	19.50
	Ausgram-II	Males	77184	46956	10213	21.75	25067	53.38	910	1.94	10766	22.93
		Females	73712	22028	950	4.31	15763	71.56	2632	11.95	2683	12.18
10	0124 –	Persons	119363	55077	9386	17.04	34829	63.24	2468	4.48	8394	15.24
	Ausgram-I	Males	60521	37286	8644	23.18	21532	57.75	617	1.65	6493	17.41
		Females	58842	17791	742	4.17	13297	74.74	1851	10.40	1901	10.69
11	0125 –	Persons	263240	98789	22451	22.73	53372	54.03	3554	3.60	19412	19.65
	Mangolkote	Males	134693	81539	21447	26.30	43330	53.14	1702	2.09	15060	18.47
		Females	128547	17250	1004	5.82	10042	58.21	1852	10.74	4352	25.23
12	0126 –	Persons	165408	56415	13129	23.27	29093	51.57	2396	4.25	11797	20.91
	Ketugram-I	Males	84966	49578	12701	25.62	26631	53.72	1093	2.20	9153	18.46
		Females	80442	6837	428	6.26	2462	36.01	1303	19.06	2644	38.67
13	0127 –	Persons	118567	43158	11421	26.46	19013	44.05	2706	6.27	10018	23.21
	Ketugram-II	Males	61413	37027	11036	29.81	16993	45.89	1331	3.59	7667	20.71
		Females	57154	6131	385	6.28	2020	32.95	1375	22.43	2351	38.35
14	0128 –	Persons	166614	58803	12168	20.69	24217	41.18	2356	4.01	20062	34.12
	Katwa-I	Males	85733	51908	11809	22.75	22474	43.30	1288	2.48	16337	31.47
		Females	80881	6895	359	5.21	1743	25.28	1068	15.49	3725	54.02
15	0129 –	Persons	136708	49409	11526	23.33	21049	42.60	2755	5.58	14079	28.49
	Katwa-II	Males	70588	43672	11078	25.37	19221	44.01	1898	4.35	11475	26.28
		Females	66120	5737	448	7.81	1828	31.86	857	14.94	2604	45.39
16	0130 –	Persons	153703	61118	9005	14.73	22088	36.14	9821	16.07	20204	33.06
	Purbasthali	Males	79462	48897	8741	17.88	19629	40.14	4842	9.90	15685	32.08
	-I	Females	74241	12221	264	2.16	2459	20.12	4979	40.74	4519	36.98
17	0131 –	Persons	212355	87017	15097	17.35	38706	44.48	10211	11.73	23003	26.44
	Purbasthali	Males	109442	67145	13625	20.29	31043	46.23	4754	7.08	17723	26.40
	-II	Females	102913	19872	1472	7.41	7663	38.56	5457	27.46	5280	26.57
18	0132 –	Persons	237398	86093	17580	20.42	43561	50.60	3304	3.84	21648	25.14
	Manteswar	Males	120940	72096	16844	23.36	37381	51.85	1105	1.53	16766	23.26
		Females	116458	13997	736	5.26	6180	44.15	2199	15.71	4882	34.88
19	0133 –	Persons	263064	112207	21327	19.01	63587	56.67	3589	3.20	23704	21.13
	Bhatar	Males	134096	83074	19553	23.54	43087	51.87	1719	2.07	18715	22.53
		Females	128968	29133	1774	6.09	20500	70.37	1870	6.42	4989	17.12
20	0134 –	Persons	164467	72377	12185	16.84	42864	59.22	1077	1.49	16251	22.45
	Galsi-I	Males	84915	53034	11548	21.77	27325	51.52	577	1.09	13584	25.61
		Females	79552	19343	637	3.29	15539	80.33	500	2.58	2667	13.79
21	0135 –	Persons	147177	65498	9975	15.23	39750	60.69	1399	2.14	14374	21.95
	Galsi-II	Males	74751	46521	9534	20.49	24263	52.15	612	1.32	12112	26.04
		Females	72426	18977	441	2.32	15487	81.61	787	4.15	2262	11.92
22	0136 –	Persons	175836	72204	10886	15.08	32273	44.70	2637	3.65	26408	36.57
	Burdwan-I	Males	89471	54608	9957	18.23	21627	39.60	1381	2.53	21643	39.63
		Females	86365	17596	929	5.28	10646	60.50	1256	7.14	4765	27.08
23	0137 –	Persons	146592	62175	7202	11.58	31980	51.44	1006	1.62	21987	35.36
	Burdwan-II	Males	74013	44877	6784	15.12	19597	43.67	598	1.33	17898	39.88
		Females	72579	17298	418	2.42	12383	71.59	408	2.36	4089	23.64
24	0138 –	Persons	214005	97953	11179	11.41	51384	52.46	5621	5.74	29769	30.39
	Memari-I	Males	108465	67154	10616	15.81	32181	47.92	1463	2.18	22894	34.09
		Females	105540	30799	563	1.83	19203	62.35	4158	13.50	6875	22.32
25	0139 –	Persons	150252	64486	11028	17.10	37750	58.54	1359	2.11	14349	22.25
	Memari-II	Males	76500	47046	10461	22.24	24460	51.99	749	1.59	11376	24.18
		Females	73752	17440	567	3.25	13290	76.20	610	3.50	2973	17.05
26	0140 –	Persons	186138	76804	12680	16.51	38595	50.25	5701	7.42	19828	25.82
	Kalna-I	Males	94925	58193	11965	20.56	28525	49.02	2835	4.87	14868	25.55
		Females	91213	18611	715	3.84	10070	54.11	2866	15.40	4960	26.65
27	0141 –	Persons	157235	67718	12653	18.68	34870	51.49	2873	4.24	17322	25.58
	Kalna-II	Males	79440	49227	11621	23.61	22493	45.69	1549	3.15	13564	27.55
		Females	77795	18491	1032	5.58	12377	66.94	1324	7.16	3758	20.32
28	0142 –	Persons	266338	118096	20900	17.70	68941	58.38	4204	3.56	24051	20.37
	Jamalpur	Males	134529	84101	19503	23.19	43929	52.23	1895	2.25	18774	22.32
		Females	131809	33995	1397	4.11	25012	73.58	2309	6.79	5277	15.52
29	0143 –	Persons	173094	68527	12799	18.68	35743	52.16	1302	1.90	18683	27.26
	Raina-I	Males	88396	54937	11999	21.84	27505	50.07	984	1.79	14449	26.30
		Females	84698	13590	800	5.89	8238	60.62	318	2.34	4234	31.16
30	0144 –	Persons	189336	76622	14483	18.90	42423	55.37	1631	2.13	18085	23.60
	Khanda-	Males	97092	59678	13633	22.84	30281	50.74	920	1.54	14844	24.87
	ghosh	Females	92244	16944	850	5.02	12142	71.66	711	4.20	3241	19.13

31	0145 – Raina-II	Persons	151401	59911	12500	20.86	29153	48.66	905	1.51	17353	28.96
		Males	77538	48043	11863	24.69	22610	47.06	549	1.14	13021	27.10
		Females	73863	11868	637	5.37	6543	55.13	356	3.00	4332	36.50
Total :	Persons	4639264	1869195	324187	17.34	928032	49.65	81194	4.34	535782	28.66	
	Males	2373787	1437518	304520	21.18	667654	46.44	38434	2.67	426910	29.70	
	Females	2265477	431677	19667	4.56	260378	60.32	42760	9.91	108872	25.22	

This Table shows distribution of workers by sex, engaged in four major economic activities at the C.D. Block level of the district. It is observed from the above Table that at the district level majority of the workers are engaged as Agricultural labourers (49.65 per cent), followed by Other workers (28.66 per cent) and Cultivators (17.34 per cent). Only 4.34 per cent workers are registered as Household industry workers. Sex wise analysis reveals that highest proportion of male workers are registered as Agricultural labourers (46.44 per cent), followed by Other workers (29.70 per cent) and Cultivators (21.18 per cent), so it may conclude majority (67.62 per cent) of the male workers settled in rural areas in this district earn their livelihood from land based activities. In case of female workers, majority of them are categorized as Agricultural labourers (60.32 per cent). Other workers hold the second position (25.22 per cent) among the female workers.

Different categories of workers distributed in different C.D. Blocks shows that the highest percentage of Cultivators (26.46) are found in Ketugram-II C.D. Block and the lowest proportion of Cultivators (3.98) reported in Raniganj C.D. Block. In case of Agricultural labourers, Ausgram-I C.D. Block registered highest proportion (63.24), while Ondal C.D. Block returned the lowest for the same with 6.75. So far the Household industry workers are concerned highest proportion (16.07) is found in Purbasthali-I C.D. Block and Galsi-I C.D. Block (1.49) reported the lowest position. In case of the Other workers Raniganj C.D. Block hold the top position (85.75 per cent) and Ausgram-I C.D. Block returned the lowest position (15.24 per cent).

Sex-wise analysis reveals that the highest percentage of Cultivators for male and female is reported from Ketugram-II C.D. Block with 29.81 and Pandabeswar C.D. Block with 8.10 respectively, whereas for the same the lowest proportion of male and female is recorded in Raniganj C.D. Block with 4.18 and Memari-I C.D. Block with 1.83 respectively. The highest percentage of male and female Agricultural labourers are found in Ausgram-I C.D. Block with 57.75 and Galsi-II C.D. Block with 81.61 respectively while for the same the lowest for male (6.65) and female (6.52) are recorded in Ondal C.D. Block and Raniganj C.D. Block respectively. In case of Household industry workers, the highest percentage of both male (9.90) and female (40.74) is recorded in Purbasthali-I C.D. Block while the lowest for the same for male (1.09) and female (2.34) are found in Galsi-I C.D. Block and Raina-I C.D. Block respectively. The highest percentage of both male and female Other workers are observed in Raniganj C.D. Block with 85.43 and 87.60 respectively while the lowest percentage of both male (17.41) and female (10.69) Other workers are reported from Ausgram-I C.D. Block.

**Table 35 : Distribution of Workers by Sex in four categories of Economic Activity in Towns, 2011**

Sl. No.	Name of Town	Persons/ Males/ Females	Total population	Total workers (main + marginal workers)	Category of workers							
					Cultivators		Agricultural labourers		Household industry workers		Other workers	
1	2	3	4	5	Number	Percentage	Number	Percentage	Number	Percentage	Number	Percentage
6	7	8	9	10	11	12	13					
1	318539 – Chittaranjan (CT)	Persons	39098	11583	194	1.67	41	0.35	112	0.97	11236	97.00
		Males	20089	10079	92	0.91	35	0.35	82	0.81	9870	97.93
		Females	19009	1504	102	6.78	6	0.40	30	1.99	1366	90.82
2	318540 – Hindusthan Cables Town (CT)	Persons	22599	7090	79	1.11	121	1.71	216	3.05	6674	94.13
		Males	11555	5861	56	0.96	102	1.74	141	2.41	5562	94.90
		Females	11044	1229	23	1.87	19	1.55	75	6.10	1112	90.48
3	318587 – Panuria (CT)	Persons	8399	2645	23	0.87	417	15.77	33	1.25	2172	82.12
		Males	4236	2161	13	0.60	234	10.83	27	1.25	1887	87.32
		Females	4163	484	10	2.07	183	37.81	6	1.24	285	58.88
4	318588 – Domohani (CT)	Persons	12480	4423	272	6.15	248	5.61	422	9.54	3481	78.70
		Males	6413	3552	252	7.09	219	6.17	237	6.67	2844	80.07
		Females	6067	871	20	2.30	29	3.33	185	21.24	637	73.13

5	318589 – Bhanowara (CT)	Persons	8855	2707	115	4.25	187	6.91	45	1.66	2360	87.18
		Males	4627	2286	90	3.94	137	5.99	31	1.36	2028	88.71
		Females	4228	421	25	5.94	50	11.88	14	3.33	332	78.86
6	318590 – Majjara (CT)	Persons	5444	1597	111	6.95	140	8.77	33	2.07	1313	82.22
		Males	2813	1432	107	7.47	122	8.52	18	1.26	1185	82.75
		Females	2631	165	4	2.42	18	10.91	15	9.09	128	77.58
7	318591 – Pangachhiya(CT)	Persons	9165	3005	9	0.30	15	0.50	42	1.40	2939	97.80
		Males	4819	2501	5	0.20	14	0.56	18	0.72	2464	98.52
		Females	4346	504	4	0.79	1	0.20	24	4.76	475	94.25
8	318636 – Kunustara (CT)	Persons	5127	1356	19	1.40	70	5.16	21	1.55	1246	91.89
		Males	2720	1162	11	0.95	59	5.08	12	1.03	1080	92.94
		Females	2407	194	8	4.12	11	5.67	9	4.64	166	85.57
9	318637 – Topsi (CT)	Persons	4329	1589	15	0.94	11	0.69	20	1.26	1543	97.11
		Males	2249	1246	15	1.20	9	0.72	10	0.80	1212	97.27
		Females	2080	343	0	0.00	2	0.58	10	2.92	331	96.50
10	318638 – Nimsa (CT)	Persons	3459	1186	140	11.80	330	27.82	11	0.93	705	59.44
		Males	1813	962	139	14.45	230	23.91	7	0.73	586	60.91
		Females	1646	224	1	0.45	100	44.64	4	1.79	119	53.12
11	318639 – Chinchuria (CT)	Persons	6617	2049	121	5.91	379	18.50	35	1.71	1514	73.89
		Males	3458	1797	117	6.51	355	19.76	26	1.45	1299	72.29
		Females	3159	252	4	1.59	24	9.52	9	3.57	215	85.32
12	318640 – Kenda (CT)	Persons	15731	4727	123	2.60	473	10.01	142	3.00	3989	84.39
		Males	8360	4030	102	2.53	351	8.71	108	2.68	3469	86.08
		Females	7371	697	21	3.01	122	17.50	34	4.88	520	74.61
13	318641 – Parasia (CT)	Persons	8894	2674	53	1.98	140	5.24	67	2.51	2414	90.28
		Males	4794	2209	35	1.58	110	4.98	30	1.36	2034	92.08
		Females	4100	465	18	3.87	30	6.45	37	7.96	380	81.72
14	318642 – Kendra Khottamdi (CT) (Part)	Persons	3875	1343	132	9.83	356	26.51	5	0.37	850	63.29
		Males	1961	1123	128	11.40	247	21.99	2	0.18	746	66.43
		Females	1914	220	4	1.82	109	49.55	3	1.36	104	47.27
15	318655 – Ratibati (CT)	Persons	4508	1161	5	0.43	21	1.81	8	0.69	1127	97.07
		Males	2348	1068	3	0.28	21	1.97	6	0.56	1038	97.19
		Females	2160	93	2	2.15	0	0.00	2	2.15	89	95.70
16	318656 – Chapui (CT)	Persons	5358	1458	4	0.27	61	4.18	12	0.82	1381	94.72
		Males	2873	1319	2	0.15	58	4.40	7	0.53	1252	94.92
		Females	2485	139	2	1.44	3	2.16	5	3.60	129	92.81
17	318657 – Jemari (J.K. Nagar Township) (CT)	Persons	13179	4024	29	0.72	329	8.18	92	2.29	3574	88.82
		Males	7026	3401	18	0.53	247	7.26	73	2.15	3063	90.06
		Females	6153	623	11	1.77	82	13.16	19	3.05	511	82.02
18	318658 – Banshra (CT)	Persons	5703	1940	15	0.77	52	2.68	24	1.24	1849	95.31
		Males	3001	1550	13	0.84	32	2.06	14	0.90	1491	96.19
		Females	2702	390	2	0.51	20	5.13	10	2.56	358	91.79
19	318659 – Belebathan (CT)	Persons	4459	1446	7	0.48	19	1.31	42	2.90	1378	95.30
		Males	2302	1147	5	0.44	13	1.13	33	2.88	1096	95.55
		Females	2157	299	2	0.67	6	2.01	9	3.01	282	94.31
20	318660 – Chelad (CT)	Persons	7471	2370	12	0.51	114	4.81	45	1.90	2199	92.78
		Males	3888	1946	10	0.51	77	3.96	36	1.85	1823	93.68
		Females	3583	424	2	0.47	37	8.73	9	2.12	376	88.68
21	318661 – Murgathaul (CT)	Persons	7371	1913	7	0.37	12	0.63	25	1.31	1869	97.70
		Males	3920	1636	5	0.31	7	0.43	19	1.16	1605	98.11
		Females	3451	277	2	0.72	5	1.81	6	2.17	264	95.31
22	318662 – Amkula (CT)	Persons	5445	1484	14	0.94	31	2.09	13	0.88	1426	96.09
		Males	2928	1360	8	0.59	28	2.06	13	0.96	1311	96.40
		Females	2517	124	6	4.84	3	2.42	0	0.00	115	92.74
23	318663 – Baktarnagar (CT)	Persons	5112	1594	27	1.69	67	4.20	56	3.51	1444	90.59
		Males	2643	1387	24	1.73	60	4.33	44	3.17	1259	90.77
		Females	2469	207	3	1.45	7	3.38	12	5.80	185	89.37
24	318664 – Egara (CT)	Persons	7623	2683	46	1.71	42	1.57	81	3.02	2514	93.70
		Males	3918	2220	28	1.26	28	1.26	48	2.16	2116	95.32
		Females	3705	463	18	3.89	14	3.02	33	7.13	398	85.96
25	318665 – Sahebganj (CT)	Persons	4715	1544	4	0.26	4	0.26	16	1.04	1520	98.45
		Males	2430	1313	3	0.23	4	0.30	13	0.99	1293	98.48
		Females	2285	231	1	0.43	0	0.00	3	1.30	227	98.27
26	318666 – Raghunathchak (CT)	Persons	6006	2044	15	0.73	14	0.68	32	1.57	1983	97.02
		Males	3149	1754	11	0.63	11	0.63	23	1.31	1709	97.43
		Females	2857	290	4	1.38	3	1.03	9	3.10	274	94.48
27	318667 – Ballavpur (CT)	Persons	6468	2338	86	3.68	34	1.45	39	1.67	2179	93.20
		Males	3399	2018	82	4.06	29	1.44	19	0.94	1888	93.56
		Females	3069	320	4	1.25	5	1.56	20	6.25	291	90.94

28	318681 – Siduli (CT)	Persons	8961	2712	11	0.41	73	2.69	29	1.07	2599	95.83
		Males	4693	2315	5	0.22	27	1.17	20	0.86	2263	97.75
		Females	4268	397	6	1.51	46	11.59	9	2.27	336	84.63
29	318682 – Khandra (CT)	Persons	15383	4774	42	0.88	236	4.94	137	2.87	4359	91.31
		Males	8096	3970	29	0.73	149	3.75	93	2.34	3699	93.17
		Females	7287	804	13	1.62	87	10.82	44	5.47	660	82.09
30	318683 – Chak Bankola (CT) (Part)	Persons	1965	653	0	0.00	5	0.77	7	1.07	641	98.16
		Males	1010	536	0	0.00	1	0.19	7	1.31	528	98.51
		Females	955	117	0	0.00	4	3.42	0	0.00	113	96.58
31	318684 – Ukhra (CT)	Persons	24104	8362	95	1.14	266	3.18	229	2.74	7772	92.94
		Males	12500	6953	78	1.12	234	3.37	169	2.43	6472	93.08
		Females	11604	1409	17	1.21	32	2.27	60	4.26	1300	92.26
32	318685 – Mahira (CT)	Persons	4188	1263	13	1.03	89	7.05	60	4.75	1101	87.17
		Males	2238	1080	12	1.11	71	6.57	49	4.54	948	87.78
		Females	1950	183	1	0.55	18	9.84	11	6.01	153	83.61
33	318686 – Dakshin Khandra (CT)	Persons	8449	2905	179	6.16	288	9.91	58	2.00	2380	81.93
		Males	4344	2349	156	6.64	200	8.51	44	1.87	1949	82.97
		Females	4105	556	23	4.14	88	15.83	14	2.52	431	77.52
34	318687 – Parashkol (CT) (Part)	Persons	845	285	1	0.35	2	0.70	6	2.11	276	96.84
		Males	480	228	1	0.44	1	0.44	5	2.19	221	96.93
		Females	365	57	0	0.00	1	1.75	1	1.75	55	96.49
35	318688 – Kajora (CT)	Persons	27275	7998	92	1.15	126	1.58	148	1.85	7632	95.42
		Males	14444	6904	68	0.98	97	1.40	114	1.65	6625	95.96
		Females	12831	1094	24	2.19	29	2.65	34	3.11	1007	92.05
36	318689 – Harishpur (CT)	Persons	8980	2612	15	0.57	38	1.45	129	4.94	2430	93.03
		Males	4744	2296	15	0.65	31	1.35	122	5.31	2128	92.68
		Females	4236	316	0	0.00	7	2.22	7	2.22	302	95.57
37	318690 – Palashban (CT)	Persons	4811	1416	11	0.78	23	1.62	15	1.06	1367	96.54
		Males	2531	1227	9	0.73	22	1.79	12	0.98	1184	96.50
		Females	2280	189	2	1.06	1	0.53	3	1.59	183	96.83
38	318691 – Dignala (CT)	Persons	13633	4438	124	2.79	40	0.90	113	2.55	4161	93.76
		Males	7170	3677	116	3.15	34	0.92	84	2.28	3443	93.64
		Females	6463	761	8	1.05	6	0.79	29	3.81	718	94.35
39	318692 – Andal (Gram) (CT)	Persons	6177	1998	16	0.80	8	0.40	10	0.50	1964	98.30
		Males	3160	1785	12	0.67	8	0.45	8	0.45	1757	98.43
		Females	3017	213	4	1.88	0	0.00	2	0.94	207	97.18
40	318693 – Ondal (CT)	Persons	19924	6232	20	0.32	56	0.90	188	3.02	5968	95.76
		Males	10321	5336	16	0.30	49	0.92	168	3.15	5103	95.63
		Females	9603	896	4	0.45	7	0.78	20	2.23	865	96.54
41	318694 – Baska (CT)	Persons	6609	2161	15	0.69	12	0.56	20	0.93	2114	97.83
		Males	3462	1814	12	0.66	10	0.55	14	0.77	1778	98.02
		Females	3147	347	3	0.86	2	0.58	6	1.73	336	96.83
42	318683 – Chak Bankola (CT) (Part)	Persons	11527	3488	16	0.46	154	4.42	43	1.23	3275	93.89
		Males	6120	2885	9	0.31	135	4.68	29	1.01	2712	94.00
		Females	5407	603	7	1.16	19	3.15	14	2.32	563	93.37
43	318687 – Parashkol (CT) (Part)	Persons	10367	2882	26	0.90	27	0.94	33	1.15	2796	97.02
		Males	5483	2480	20	0.81	19	0.77	28	1.13	2413	97.30
		Females	4884	402	6	1.49	8	1.99	5	1.24	383	95.27
44	318642 – Kendra Khottamdi (CT) (Part)	Persons	6875	2297	51	2.22	447	19.46	105	4.57	1694	73.75
		Males	3571	1774	39	2.20	274	15.45	15	0.85	1446	81.51
		Females	3304	523	12	2.29	173	33.08	90	17.21	248	47.42
45	318710 – Bilpahari (CT)	Persons	8565	2372	39	1.64	160	6.75	24	1.01	2149	90.60
		Males	4519	2147	34	1.58	90	4.19	23	1.07	2000	93.15
		Females	4046	225	5	2.22	70	31.11	1	0.44	149	66.22
46	318711 – Ramnagar (CT)	Persons	5446	1775	108	6.08	437	24.62	181	10.20	1049	59.10
		Males	2800	1381	97	7.02	343	24.84	57	4.13	884	64.01
		Females	2646	394	11	2.79	94	23.86	124	31.47	165	41.88
47	318712 – Dalurband (CT)	Persons	15107	4512	48	1.06	67	1.48	104	2.30	4293	95.15
		Males	7978	3744	36	0.96	58	1.55	62	1.66	3588	95.83
		Females	7129	768	12	1.56	9	1.17	42	5.47	705	91.80
48	318713 – Baidyanathpur (CT)	Persons	15704	5600	190	3.39	197	3.52	515	9.20	4698	83.89
		Males	8132	4403	175	3.97	161	3.66	241	5.47	3826	86.90
		Females	7572	1197	15	1.25	36	3.01	274	22.89	872	72.85
49	318714 – Mahal (CT)	Persons	4841	1664	39	2.34	115	6.91	43	2.58	1467	88.16
		Males	2510	1300	32	2.46	104	8.00	29	2.23	1135	87.31
		Females	2331	364	7	1.92	11	3.02	14	3.85	332	91.21
50	318715 – Konardihi (CT)	Persons	8488	2467	25	1.01	205	8.31	22	0.89	2215	89.79
		Males	4470	2135	19	0.89	181	8.48	12	0.56	1923	90.07
		Females	4018	332	6	1.81	24	7.23	10	3.01	292	87.95



51	318716 – Nabgram (CT)	Persons	4626	1421	112	7.88	218	15.34	36	2.53	1055	74.24
		Males	2431	1217	107	8.79	137	11.26	28	2.30	945	77.65
		Females	2195	204	5	2.45	81	39.71	8	3.92	110	53.92
52	318717 – Sankarpur (CT)	Persons	6399	2003	10	0.50	108	5.39	31	1.55	1854	92.56
		Males	3317	1660	7	0.42	90	5.42	25	1.51	1538	92.65
		Females	3082	343	3	0.87	18	5.25	6	1.75	316	92.13
53	318718 – Hariipur (CT)	Persons	5910	1753	2	0.11	41	2.34	80	4.56	1630	92.98
		Males	3107	1549	2	0.13	27	1.74	71	4.58	1449	93.54
		Females	2803	204	0	0.00	14	6.86	9	4.41	181	88.73
54	318719 – Chhora (CT)	Persons	13806	3914	28	0.72	162	4.14	39	1.00	3685	94.15
		Males	7308	3505	26	0.74	144	4.11	34	0.97	3301	94.18
		Females	6498	409	2	0.49	18	4.40	5	1.22	384	93.89
55	318720 – Bahula (CT)	Persons	17510	5385	81	1.50	81	1.50	132	2.45	5091	94.54
		Males	9095	4394	46	1.05	59	1.34	72	1.64	4217	95.97
		Females	8415	991	35	3.53	22	2.22	60	6.05	874	88.19
56	318772 – Mandarbari (CT)	Persons	4592	1430	65	4.55	373	26.08	45	3.15	947	66.22
		Males	2441	1142	55	4.82	251	21.98	21	1.84	815	71.37
		Females	2151	288	10	3.47	122	42.36	24	8.33	132	45.83
57	318773 – Banagram (CT)	Persons	5635	1971	25	1.27	390	19.79	68	3.45	1488	75.49
		Males	2938	1546	17	1.10	318	20.57	49	3.17	1162	75.16
		Females	2697	425	8	1.88	72	16.94	19	4.47	326	76.71
58	318774 – Sirsha (CT)	Persons	4600	1357	20	1.47	134	9.87	32	2.36	1171	86.29
		Males	2436	1182	19	1.61	119	10.07	28	2.37	1016	85.96
		Females	2164	175	1	0.57	15	8.57	4	2.29	155	88.57
59	318775 – Nabaghanapur (CT)	Persons	5383	1607	33	2.05	299	18.61	36	2.24	1239	77.10
		Males	2931	1420	30	2.11	216	15.21	32	2.25	1142	80.42
		Females	2452	187	3	1.60	83	44.39	4	2.14	97	51.87
60	318776 – Sarpi (CT)	Persons	5549	1777	101	5.68	339	19.08	20	1.13	1317	74.11
		Males	2941	1539	93	6.04	236	15.33	19	1.23	1191	77.39
		Females	2608	238	8	3.36	103	43.28	1	0.42	126	52.94
61	318777 – Ichhapur (CT)	Persons	4795	1615	266	16.47	373	23.10	89	5.51	887	54.92
		Males	2483	1413	247	17.48	312	22.08	68	4.81	786	55.63
		Females	2312	202	19	9.41	61	30.20	21	10.40	101	50.00
62	318860 – Arra (CT)	Persons	7808	3024	29	0.96	309	10.22	36	1.19	2650	87.63
		Males	3953	2296	23	1.00	173	7.53	29	1.26	2071	90.20
		Females	3855	728	6	0.82	136	18.68	7	0.96	579	79.53
63	318861 – Gopalpur (CT)	Persons	15967	6823	162	2.37	1017	14.91	373	5.47	5271	77.25
		Males	8126	4820	124	2.57	626	12.99	107	2.22	3963	82.22
		Females	7841	2003	38	1.90	391	19.52	266	13.28	1308	65.30
64	318862 – Bamunara (CT)	Persons	6665	2347	18	0.77	35	1.49	63	2.68	2231	95.06
		Males	3399	1818	13	0.72	31	1.71	49	2.70	1725	94.88
		Females	3266	529	5	0.95	4	0.76	14	2.65	506	95.65
65	318863 – Amlajora (CT)	Persons	5856	2403	182	7.57	1315	54.72	9	0.37	897	37.33
		Males	2935	1717	177	10.31	791	46.07	4	0.23	745	43.39
		Females	2921	686	5	0.73	524	76.38	5	0.73	152	22.16
66	318864 – Kanksa (CT)	Persons	23789	8726	113	1.29	963	11.04	399	4.57	7251	83.10
		Males	12406	6861	103	1.50	581	8.47	205	2.99	5972	87.04
		Females	11383	1865	10	0.54	382	20.48	194	10.40	1279	68.58
67	318865 – Debipur (CT)	Persons	9967	3751	53	1.41	148	3.95	215	5.73	3335	88.91
		Males	5064	2944	46	1.56	121	4.11	86	2.92	2691	91.41
		Females	4903	807	7	0.87	27	3.35	129	15.99	644	79.80
68	318866 – Prayagpur (CT)	Persons	4479	1728	6	0.35	28	1.62	46	2.66	1648	95.37
		Males	2254	1306	3	0.23	20	1.53	24	1.84	1259	96.40
		Females	2225	422	3	0.71	8	1.90	22	5.21	389	92.18
69	319354 – Panuhat (CT)	Persons	6473	2685	41	1.53	156	5.81	316	11.77	2172	80.89
		Males	3354	2132	34	1.59	141	6.61	98	4.60	1859	87.20
		Females	3119	553	7	1.27	15	2.71	218	39.42	313	56.60
70	319518 – Srirampur (CT)	Persons	19830	8541	173	2.03	792	9.27	1855	21.72	5721	66.98
		Males	10181	6493	165	2.54	739	11.38	1153	17.76	4436	68.32
		Females	9649	2048	8	0.39	53	2.59	702	34.28	1285	62.74
71	319519 – Hatsimla (CT)	Persons	7141	3604	62	1.72	119	3.30	2833	78.61	590	16.37
		Males	3727	2477	52	2.10	73	2.95	1850	74.69	502	20.27
		Females	3414	1127	10	0.89	46	4.08	983	87.22	88	7.81
72	319520 – Jaluidanga (CT)	Persons	4571	2101	105	5.00	216	10.28	755	35.94	1025	48.79
		Males	2411	1517	100	6.59	193	12.72	439	28.94	785	51.75
		Females	2160	584	5	0.86	23	3.94	316	54.11	240	41.10
73	319521 – Gopinathpur (CT)	Persons	4688	2679	56	2.09	140	5.23	2112	78.84	371	13.85
		Males	2498	1674	55	3.29	118	7.05	1208	72.16	293	17.50
		Females	2190	1005	1	0.10	22	2.19	904	89.95	78	7.76

74	319522 – Nasaratpur (CT)	Persons	17044	6081	278	4.57	561	9.23	2165	35.60	3077	50.60
		Males	8743	5111	273	5.34	488	9.55	1674	32.75	2676	52.36
		Females	8301	970	5	0.52	73	7.53	491	50.62	401	41.34
75	319949 – Raipur (CT)	Persons	5470	2097	83	3.96	682	32.52	30	1.43	1302	62.09
		Males	2775	1657	79	4.77	437	26.37	19	1.15	1122	67.71
		Females	2695	440	4	0.91	245	55.68	11	2.50	180	40.91
76	319950 – Sukdal (CT)	Persons	13093	4874	138	2.83	794	16.29	168	3.45	3774	77.43
		Males	6731	3909	130	3.33	494	12.64	110	2.81	3175	81.22
		Females	6362	965	8	0.83	300	31.09	58	6.01	599	62.07
77	319951 – Budbud (CT)	Persons	4558	1794	26	1.45	394	21.96	74	4.12	1300	72.46
		Males	2334	1349	21	1.56	295	21.87	39	2.89	994	73.68
		Females	2224	445	5	1.12	99	22.25	35	7.87	306	68.76
78	320101 – Goda (P) (CT)	Persons	6483	2314	68	2.94	252	10.89	178	7.69	1816	78.48
		Males	3294	1912	68	3.56	125	6.54	152	7.95	1567	81.96
		Females	3189	402	0	0.00	127	31.59	26	6.47	249	61.94
79	320102 – Bahir Sarba- mangala (P) (CT)	Persons	12819	4412	34	0.77	424	9.61	280	6.35	3674	83.27
		Males	6527	3644	29	0.80	297	8.15	234	6.42	3084	84.63
		Females	6292	768	5	0.65	127	16.54	46	5.99	590	76.82
80	320103 – Mirzapur (CT)	Persons	7733	3175	160	5.04	1117	35.18	42	1.32	1856	58.46
		Males	3915	2370	146	6.16	590	24.89	32	1.35	1602	67.59
		Females	3818	805	14	1.74	527	65.47	10	1.24	254	31.55
81	320104 – Nari (P) (CT)	Persons	13072	4861	81	1.67	341	7.02	47	0.97	4392	90.35
		Males	6634	3796	73	1.92	212	5.58	33	0.87	3478	91.62
		Females	6438	1065	8	0.75	129	12.11	14	1.31	914	85.82
82	320193 – Gangpur (CT)	Persons	6347	2181	100	4.59	324	14.86	97	4.45	1660	76.11
		Males	3263	1825	95	5.21	224	12.27	70	3.84	1436	78.68
		Females	3084	356	5	1.40	100	28.09	27	7.58	224	62.92
83	320306 – Alipur (CT)	Persons	4420	1819	40	2.20	660	36.28	59	3.24	1060	58.27
		Males	2247	1358	39	2.87	404	29.75	39	2.87	876	64.51
		Females	2173	461	1	0.22	256	55.53	20	4.34	184	39.91
84	320495 – Dhatrigram (CT)	Persons	9951	4589	91	1.98	570	12.42	1973	42.99	1955	42.60
		Males	5137	3295	83	2.52	349	10.59	1214	36.84	1649	50.05
		Females	4814	1294	8	0.62	221	17.08	759	58.66	306	23.65
85	320496 – Piarinagar (CT)	Persons	3678	1522	128	8.41	145	9.53	114	7.49	1135	74.57
		Males	1917	1243	126	10.14	139	11.18	39	3.14	939	75.54
		Females	1761	279	2	0.72	6	2.15	75	26.88	196	70.25
86	320497 – Uttar Goara (CT)	Persons	7178	2757	80	2.90	983	35.65	210	7.62	1484	53.83
		Males	3717	2291	73	3.19	858	37.45	128	5.59	1232	53.78
		Females	3461	466	7	1.50	125	26.82	82	17.60	252	54.08
87	320610 – Sashpur (P) (CT)	Persons	10100	4429	12	0.27	586	13.23	771	17.41	3060	69.09
		Males	5240	3013	10	0.33	429	14.24	348	11.55	2226	73.88
		Females	4860	1416	2	0.14	157	11.09	423	29.87	834	58.90
88	320846 – Sehara (CT)	Persons	7858	3075	171	5.56	1370	44.55	17	0.55	1517	49.33
		Males	3996	2402	161	6.70	952	39.63	13	0.54	1276	53.12
		Females	3862	673	10	1.49	418	62.11	4	0.59	241	35.81
89	801670 – Kulti (M)	Persons	313809	94365	1714	1.82	2473	2.62	2490	2.64	87688	92.92
		Males	163193	82208	1356	1.65	1912	2.33	1790	2.18	77150	93.85
		Females	150616	12157	358	2.94	561	4.61	700	5.76	10538	86.68
90	801671 – Asansol (M Corp.)	Persons	563917	183877	2879	1.57	3602	1.96	5452	2.97	171944	93.51
		Males	292387	155189	2064	1.33	2728	1.76	3719	2.40	146678	94.52
		Females	271530	28688	815	2.84	874	3.05	1733	6.04	25266	88.07
91	801672 – Jamuria (M+OG)	Persons	149220	44145	1346	3.05	2889	6.54	762	1.73	39148	88.68
		Males	77379	38680	1233	3.19	2389	6.18	519	1.34	34539	89.29
		Females	71841	5465	113	2.07	500	9.15	243	4.45	4609	84.34
92	801673 – Raniganj (M)	Persons	129441	40940	357	0.87	282	0.69	714	1.74	39587	96.70
		Males	67578	35792	271	0.76	224	0.63	519	1.45	34778	97.17
		Females	61863	5148	86	1.67	58	1.13	195	3.79	4809	93.41
93	801674 – Durgapur (M Corp.)	Persons	566517	199013	2240	1.13	3384	1.70	4511	2.27	188878	94.91
		Males	294255	160306	1667	1.04	2512	1.57	2653	1.65	153474	95.74
		Females	272262	38707	573	1.48	872	2.25	1858	4.80	35404	91.47
94	801675 – Katwa (M)	Persons	81615	28718	281	0.98	558	1.94	1507	5.25	26372	91.83
		Males	41350	23726	212	0.89	464	1.96	954	4.02	22096	93.13
		Females	40265	4992	69	1.38	94	1.88	553	11.08	4276	85.66
95	801676 – Dainhat (M)	Persons	24397	8624	407	4.72	1551	17.98	989	11.47	5677	65.83
		Males	12487	7056	388	5.50	1365	19.35	405	5.74	4898	69.42
		Females	11910	1568	19	1.21	186	11.86	584	37.24	779	49.68
96	801677 – Guskara (M)	Persons	35388	13342	1103	8.27	2700	20.24	319	2.39	9220	69.11
		Males	18073	10432	968	9.28	1657	15.88	155	1.49	7652	73.35
		Females	17315	2910	135	4.64	1043	35.84	164	5.64	1568	53.88

97	801678 – Barddhaman (M)	Persons	314265	119255	1029	0.86	1780	1.49	4030	3.38	112416	94.27
		Males	159936	91716	667	0.73	1274	1.39	2060	2.25	87715	95.64
		Females	154329	27539	362	1.31	506	1.84	1970	7.15	24701	89.69
98	801679 – Kalna (M)	Persons	56722	22501	111	0.49	312	1.39	2359	10.48	19719	87.64
		Males	28793	17268	78	0.45	229	1.33	1044	6.05	15917	92.18
		Females	27929	5233	33	0.63	83	1.59	1315	25.13	3802	72.65
99	801680 – Memari (M)	Persons	41451	15812	426	2.69	1861	11.77	478	3.02	13047	82.51
		Males	20957	12156	375	3.08	1153	9.49	202	1.66	10426	85.77
		Females	20494	3656	51	1.39	708	19.37	276	7.55	2621	71.69
<b>District (Urban) : Barddhaman (335)</b>		<b>Persons</b>	<b>3078299</b>	<b>1042056</b>	<b>17979</b>	<b>1.73</b>	<b>45150</b>	<b>4.33</b>	<b>43364</b>	<b>4.16</b>	<b>935563</b>	<b>89.78</b>
		<b>Males</b>	<b>1593102</b>	<b>855565</b>	<b>14593</b>	<b>1.71</b>	<b>32854</b>	<b>3.84</b>	<b>26365</b>	<b>3.08</b>	<b>781753</b>	<b>91.37</b>
		<b>Females</b>	<b>1485197</b>	<b>186491</b>	<b>3386</b>	<b>1.82</b>	<b>12296</b>	<b>6.59</b>	<b>16999</b>	<b>9.12</b>	<b>153810</b>	<b>82.48</b>

This Table shows distribution of workers by sex in urban areas of the district, engaged in four major economic activities. For the urban part of the district, majority of the workers are engaged as Other workers (89.78 per cent), followed by Agricultural labourers (4.33 per cent), Household industry workers (4.16 per cent) and only 1.73 per cent are Cultivators. Sex wise analysis also reveals that highest proportion of male workers is registered as Other workers (91.37) followed by a very small proportion of Agricultural labourers (3.84). For female workers the trend is more or less same. The percentage of female workers, engaged as Other workers is 82.48 followed by Household industry workers (9.12).

Different categories of workers distributed in different towns shows the highest percentage of Other workers is found in Sahebganj (CT) (98.45) and lowest percentage in Gopinathpur (CT) (13.85). For Household industry workers, highest percentage is shown in Gopinathpur (CT) (78.84) and lowest percentage is registered both in Amlajora (CT) and Kendra Khottamdi (CT) (Part) under Jamuria C.D. Block with 0.37 each. In case of Agricultural labourers, Amlajora (CT) registered the highest proportion (54.72) and Sahebganj (CT) with the lowest proportion (0.26). Under the Cultivators category, Ichhapur (CT) (16.47 per cent) holds the top position and Haripur (CT) returned the lowest position (0.11 per cent). It is also noticed that there is no Cultivators in Chak Bankola (CT)(Part) under Ondal C.D. Block.

Sex-wise analysis shows that the highest percentage of both male and female Cultivators are reported from Ichhapur (CT) with 17.48 and 9.41 respectively while the lowest percentage of male and female Cultivators is found in Haripur (CT) with 0.13 and Gopinathpur (CT) (0.10) respectively. There are four Census Towns and two part Census Towns in the district which have no female Cultivator. In case of Agricultural labourers, the highest percentage of both male and female registered in Amlajora (CT) with 46.07 and 76.38 respectively, while for the same the lowest for male (0.19) and female (0.20) is found in Chak Bankola (CT) (Part) under Ondal C.D. Block and Pangachhiya (CT) respectively. There are 3 Census Towns in the district where no female Agricultural labourers are available. The highest percentage of male Household industry workers are in Hatsimla (CT) (74.69) and Kendra Khottamdi (CT) (Part) under Jamuria C.D. Block (0.18) occupy the lowest position for the same. For female Household industry workers Gopinathpur (CT) (89.95) holds the first position and Sarpi (CT) (0.42) is in the lowest, it is to be noted that there is not a single female Household industry worker in Amkula (CT) and Chak Bankola (CT) (Part) under Ondal C.D. Block. In Other workers category, the highest percentage of male and female is recorded in Pangachhiya (CT) with 98.52 and in Sahebganj (CT) with 98.27 respectively while for the same the lowest percentage of both male and female Other workers are found in Gopinathpur (CT) with 17.50 and 7.76 respectively.

**Brief Analysis of Inset Tables based on  
Village Directory and Town Directory, 2011  
(Inset Tables 36-45)**

One of the important features of Indian Census is tabulation of village wise amenities data. Such information included in this volume is basically non-Census in nature. Nevertheless, they have great importance in getting an in-depth view of the existing infrastructural facilities and status of availability of different amenities in the villages of the district and can be used as an important input in future development planning of the district.

**Table 36 : Distribution of Villages according to Availability of different Amenities, 2011**

Sl. No.	Name of C.D. Block	Number of inhabited villages	Type of Amenity available				
			Education*	Medical <sup>^</sup>	Drinking Water	Post Office #	Telephone **
1	2	3	4	5	6	7	8
1	0115-Salanpur	69	59 (85.51)	38 (55.07)	69 (100.00)	11 (15.94)	68 (98.55)
2	0116-Barabani	46	45 (97.83)	24 (52.17)	46 (100.00)	8 (17.39)	42 (91.30)
3	0117-Jamuria	38	37 (97.37)	29 (76.32)	38 (100.00)	8 (21.05)	35 (92.11)
4	0118-Raniganj	12	10 (83.33)	6 (50.00)	12 (100.00)	2 (16.67)	12 (100.00)
5	0119-Ondal	12	11 (91.67)	8 (66.67)	11 (91.67)	5 (41.67)	11 (91.67)
6	0120-Pandabeswar	14	14 (100.00)	12 (85.71)	14 (100.00)	0 (0.00)	13 (92.86)
7	0121-Faridpur Durgapur	48	47 (97.92)	27 (56.25)	48 (100.00)	12 (25)	48 (100.00)
8	0122-Kanksa	77	72 (93.51)	46 (59.74)	77 (100.00)	9 (11.69)	77 (100.00)
9	0123-Ausgram-II	102	97 (95.10)	61 (59.80)	102 (100.00)	27 (26.47)	96 (94.12)
10	0124-Ausgram-I	58	58 (100.00)	39 (67.24)	54 (93.10)	20 (34.48)	52 (89.66)
11	0125-Mangolkote	130	124 (95.38)	69 (53.08)	130 (100.00)	53 (40.77)	130 (100.00)
12	0126-Ketugram-I	62	62 (100.00)	62 (100.00)	62 (100.00)	25 (40.32)	61 (98.39)
13	0127-Ketugram-II	55	55 (100.00)	37 (67.27)	55 (100.00)	18 (32.73)	49 (89.09)
14	0128-Katwa-I	63	60 (95.24)	47 (74.6)	63 (100.00)	18 (28.57)	62 (98.41)
15	0129-Katwa-II	63	59 (93.65)	30 (47.62)	60 (95.24)	20 (31.75)	63 (100.00)
16	0130-Purbasthali-I	91	88 (96.70)	42 (46.15)	91 (100.00)	9 (9.89)	91 (100.00)
17	0131-Purbasthali-II	88	88 (100.00)	51 (57.95)	87 (98.86)	22 (25.00)	84 (95.45)
18	0132-Manteswar	136	134 (98.53)	112 (82.35)	136 (100.00)	44 (32.35)	136 (100.00)
19	0133-Bhatar	104	104 (100.00)	77 (74.04)	104 (100.00)	39 (37.50)	98 (94.23)
20	0134-Galsi-I	85	79 (92.94)	49 (57.65)	85 (100.00)	19 (22.35)	81 (95.29)
21	0135-Galsi-II	73	72 (98.63)	60 (82.19)	73 (100.00)	18 (24.66)	73 (100.00)
22	0136-Burdwan-I	75	70 (93.33)	62 (82.67)	74 (98.67)	18 (24.00)	73 (97.33)
23	0137-Burdwan-II	83	80 (96.39)	56 (67.47)	83 (100.00)	21 (25.3)	81 (97.59)
24	0138-Memari-I	111	104 (93.69)	79 (71.17)	111 (100.00)	17 (15.32)	111 (100.00)
25	0139-Memari-II	88	82 (93.18)	43 (48.86)	86 (97.73)	16 (18.18)	88 (100.00)
26	0140-Kalna-I	98	94 (95.92)	55 (56.12)	98 (100.00)	21 (21.43)	93 (94.90)
27	0141-Kalna-II	112	104 (92.86)	60 (53.57)	112 (100.00)	16 (14.29)	110 (98.21)
28	0142-Jamalpur	121	118 (97.52)	73 (60.33)	121 (100.00)	31 (25.62)	121 (100.00)
29	0143-Raina-I	110	105 (95.45)	69 (62.73)	110 (100.00)	26 (23.64)	110 (100.00)
30	0144-Khandaghosh	107	105 (98.13)	65 (60.75)	107 (100.00)	31 (28.97)	102 (95.33)
31	0145-Raina-II	87	83 (95.40)	44 (50.57)	87 (100.00)	21 (24.14)	80 (91.95)
<b>Total :</b>		<b>2418</b>	<b>2320 (95.95)</b>	<b>1532 (63.36)</b>	<b>2406 (99.50)</b>	<b>605 (25.02)</b>	<b>2351 (97.23)</b>

Sl. No.	Name of C.D. Block	Number of inhabited villages	Type of Amenity available (contd...)				
			Transport Communications <sup>\$</sup>	Banks <sup>@</sup>	Agricultural Credit Societies	Approach by Pucca Road	Power Supply
1	2	3	9	10	11	12	13
1	0115-Salanpur	69	28 (40.58)	5 (7.25)	1 (1.45)	40 (57.97)	69 (100.00)
2	0116-Barabani	46	19 (41.3)	1 (2.17)	0 (0.00)	36 (78.26)	46 (100.00)
3	0117-Jamuria	38	22 (57.89)	2 (5.26)	1 (2.63)	14 (36.84)	38 (100.00)
4	0118-Raniganj	12	9 (75.00)	0 (0.00)	0 (0.00)	11 (91.67)	12 (100.00)
5	0119-Ondal	12	8 (66.67)	1 (8.33)	0 (0.00)	10 (83.33)	12 (100.00)
6	0120-Pandabeswar	14	10 (71.43)	0 (0.00)	0 (0.00)	11 (78.57)	14 (100.00)
7	0121-Faridpur Durgapur	48	28 (58.33)	3 (6.25)	1 (2.08)	39 (81.25)	48 (100.00)
8	0122-Kanksa	77	36 (46.75)	6 (7.79)	4 (5.19)	58 (75.32)	77 (100.00)
9	0123-Ausgram-II	102	60 (58.82)	9 (8.82)	22 (21.57)	39 (38.24)	102 (100.00)
10	0124-Ausgram-I	58	33 (56.90)	5 (8.62)	13 (22.41)	24 (41.38)	58 (100.00)
11	0125-Mangolkote	130	76 (58.46)	27 (20.77)	38 (29.23)	66 (50.77)	130 (100.00)
12	0126-Ketugram-I	62	44 (70.97)	7 (11.29)	7 (11.29)	47 (75.81)	62 (100.00)

13	0127-Ketugram-II	55	34 (61.82)	6 (10.91)	6 (10.91)	36 (65.45)	55 (100.00)
14	0128-Katwa-I	63	40 (63.49)	9 (14.29)	12 (19.05)	34 (53.97)	63 (100.00)
15	0129-Katwa-II	63	46 (73.02)	5 (7.94)	10 (15.87)	28 (44.44)	63 (100.00)
16	0130-Purbasthali-I	91	46 (50.55)	9 (9.89)	24 (26.37)	54 (59.34)	91 (100.00)
17	0131-Purbasthali-II	88	27 (30.68)	14 (15.91)	21 (23.86)	43 (48.86)	88 (100.00)
18	0132-Manteswar	136	79 (58.09)	11 (8.09)	29 (21.32)	66 (48.53)	136 (100.00)
19	0133-Bhatar	104	84 (80.77)	4 (3.85)	20 (19.23)	59 (56.73)	104 (100.00)
20	0134-Galsi-I	85	53 (62.35)	5 (5.88)	10 (11.76)	28 (32.94)	85 (100.00)
21	0135-Galsi-II	73	46 (63.01)	6 (8.22)	11 (15.07)	15 (20.55)	73 (100.00)
22	0136-Burdwan-I	75	60 (80.00)	8 (10.67)	30 (40.00)	46 (61.33)	75 (100.00)
23	0137-Burdwan-II	83	50 (60.24)	9 (10.84)	16 (19.28)	45 (54.22)	83 (100.00)
24	0138-Memari-I	111	64 (57.66)	10 (9.01)	19 (17.12)	44 (39.64)	111 (100.00)
25	0139-Memari-II	88	54 (61.36)	7 (7.95)	26 (29.55)	42 (47.73)	88 (100.00)
26	0140-Kalna-I	98	60 (61.22)	14 (14.29)	32 (32.65)	37 (37.76)	98 (100.00)
27	0141-Kalna-II	112	43 (38.39)	11 (9.82)	21 (18.75)	48 (42.86)	112 (100.00)
28	0142-Jamalpur	121	68 (56.20)	13 (10.74)	20 (16.53)	59 (48.76)	121 (100.00)
29	0143-Raina-I	110	71 (64.55)	6 (5.45)	27 (24.55)	51 (46.36)	110 (100.00)
30	0144-Khandaghosh	107	79 (73.83)	14 (13.08)	23 (21.50)	61 (57.01)	107 (100.00)
31	0145-Raina-II	87	66 (75.86)	9 (10.34)	25 (28.74)	49 (56.32)	87 (100.00)
<b>Total :</b>		<b>2418</b>	<b>1443 (59.68)</b>	<b>236 (9.76)</b>	<b>469 (19.40)</b>	<b>1240 (51.28)</b>	<b>2418 (100.00)</b>

Note :

- \* Education includes all education facilities.
- ^ Medical includes all medical facilities.
- # Post office includes post office, telegraph office and Post and telegraph office.
- \$ Transport communication includes bus service, rail facility and navigable waterways.
- @ Bank includes Commercial Bank and Co-operative Bank.
- \*\* Telephone includes Telephone, PCO and Mobile.

Table 36 shows the C.D. Block wise availability of facilities of education, medical, drinking water, post office, telephone, transport communications, banks, agricultural credit societies, approach by pucca road and power supply in the villages. The facility for education 95.95 per cent, for medical 63.36 per cent, for drinking water 99.50 per cent, for post office 25.02 per cent, for telephone 97.23 per cent, for transport communication 59.68 per cent, for bank 9.76 per cent, for agricultural credit societies 19.40 per cent, approach by pucca road 51.28 per cent and for power supply cent percent are available in the inhabited villages of Barddhaman district.

It is observed from the Table that among all the C.D.Blocks education facility is cent percent available in six C.D. Blocks viz. Pandabeswar C.D. Block, Ausgram-I C.D. Block, Ketugram-I C.D. Block, Ketugram-II C.D. Block, Purbasthali-II C.D.Block and Bhatar C.D .Block and it is least available in Raniganj C.D. Block by 83.33 per cent villages, medical facility is served most in all villages of Ketugram-I C.D.Block and least served at Purbasthali-I C.D. Block by 46.15 per cent, drinking water facility is cent percent reachable in all the villages of Barddhaman district except the villages under six C.D. Blocks viz. Ondal C.D. Block, Ausgram-I C.D. Block, Katwa-II C.D. Block, Purbasthali-II C.D. Block, Burdwan-I C.D. Block and Memari-II C.D. Block, where this facility ranges from 91.67 per cent to 98.86 per cent, in case of post office facility, there is no village in Pandabeswar C.D. Block where this facility is available and for the rest C.D. Blocks this is ranging from 9.89 per cent (Purbasthali-I C.D. Block) to 41.67 per cent (Ondal C.D. Block) showing a wide disparity, in case of telephone facility, 89.09 per cent of villages in Ketugram-II C.D. Block recorded the least availability and in cent percent villages under twelve C.D. Blocks recorded the highest availability, transport communications network is spread over mostly in Bhatar C.D. Block in 80.77 per cent of villages compared to the least percentage (30.68 per cent) in Purbasthali-II C.D. Block, the most served C.D. Block having banking facility is Mangolkote (20.77 per cent of villages), whereas the least served C.D. Block having banking facility is Barabani C.D. Block (2.17 per cent of villages) and in Raniganj C.D. Block and Pandabeswar C.D. Block there is no banking facility in any villages, in case of agricultural credit societies it is seen that none of the village of four C.D. Blocks (Barabani C.D. Block, Raniganj C.D. Block, Ondal C.D. Block and Pandabeswar C.D. Block) are availed this facility, for rest of the C.D. Blocks this facility is ranging from only 1.45 per cent of villages of Salanpur C.D. Blocks to 40.00 per cent of villages of Burdwan-I C.D. Block; the proportion of villages connected by pucca road is highest in Raniganj C.D. Block by 91.67 per cent and that is lowest in Galsi-II

C.D. Block by 20.55 per cent and in case of power supply facility, it is best available in the district showing the availability in cent per cent of villages in all the C.D. Blocks.

Table 37 : Number and Percentage of Rural population served by Different Amenities, 2011

Sl. No.	Name of C.D. Block	Total population of inhabited villages	Type of amenity available				
			Education*	Medical^	Drinking water	Post office #	Telephone **
1	2	3	4	5	6	7	8
1	0115-Salanpur	101360	97046 (95.74)	61870 (61.04)	101360 (100.00)	25306 (24.97)	100964 (99.61)
2	0116-Barabani	79255	78589 (99.16)	55577 (70.12)	79255 (100.00)	24129 (30.44)	74892 (94.49)
3	0117-Jamuria	75144	75135 (99.99)	65874 (87.66)	75144 (100.00)	31468 (41.88)	69506 (92.50)
4	0118-Raniganj	23023	22669 (98.46)	15149 (65.8)	23023 (100.00)	4526 (19.66)	23023 (100.00)
5	0119-Ondal	35611	33140 (93.06)	25287 (71.01)	31811 (89.33)	17430 (48.95)	31811 (89.33)
6	0120-Pandabeswar	26720	26720 (100.00)	23385 (87.52)	26720 (100.00)	0 (0.00)	25804 (96.57)
7	0121-Faridpur Durgapur	85370	85337 (99.96)	60674 (71.07)	85370 (100.00)	33546 (39.29)	85370 (100.00)
8	0122-Kanksa	103594	102479 (98.92)	76805 (74.14)	103594 (100.00)	20596 (19.88)	103594 (100.00)
9	0123-Ausgram-II	150896	149628 (99.16)	117782 (78.06)	150896 (100.00)	71740 (47.54)	146086 (96.81)
10	0124-Ausgram-I	119363	119363 (100.00)	94090 (78.83)	114496 (95.92)	67678 (56.70)	108746 (91.11)
11	0125-Mangolkote	263240	260402 (98.92)	192737 (73.22)	263240 (100.00)	164039 (62.32)	263240 (100.00)
12	0126-Ketugram-I	165408	165408 (100.00)	165408 (100.00)	165408 (100.00)	103832 (62.77)	163593 (98.90)
13	0127-Ketugram-II	118567	118567 (100.00)	98656 (83.21)	118567 (100.00)	67520 (56.95)	108364 (91.39)
14	0128-Katwa-I	166614	165786 (99.50)	145521 (87.34)	166614 (100.00)	94018 (56.43)	166218 (99.76)
15	0129-Katwa-II	136708	136129 (99.58)	95988 (70.21)	136642 (99.95)	83045 (60.75)	136708 (100.00)
16	0130-Purbasthali-I	153703	151506 (98.57)	99891 (64.99)	153703 (100.00)	38323 (24.93)	153703 (100.00)
17	0131-Purbasthali-II	212355	212355 (100.00)	156568 (73.73)	210789 (99.26)	90429 (42.58)	207019 (97.49)
18	0132-Manteswar	237398	237001 (99.83)	217251 (91.51)	237398 (100.00)	124616 (52.49)	237398 (100.00)
19	0133-Bhatar	263064	263064 (100.00)	222141 (84.44)	263064 (100.00)	160756 (61.11)	254816 (96.86)
20	0134-Galsi-I	164467	161670 (98.30)	128585 (78.18)	164467 (100.00)	78257 (47.58)	160367 (97.51)
21	0135-Galsi-II	147177	147061 (99.92)	137591 (93.49)	147177 (100.00)	71222 (48.39)	147177 (100.00)
22	0136-Burdwan-I	175836	174200 (99.07)	151395 (86.10)	167655 (95.35)	64951 (36.94)	167351 (95.17)
23	0137-Burdwan-II	146592	146331 (99.82)	121339 (82.77)	146592 (100.00)	59460 (40.56)	145400 (99.19)
24	0138-Memari-I	214005	209172 (97.74)	176241 (82.35)	214005 (100.00)	60275 (28.17)	214005 (100.00)
25	0139-Memari-II	150252	147225 (97.99)	109309 (72.75)	145624 (96.92)	67319 (44.80)	150252 (100.00)
26	0140-Kalna-I	186138	183713 (98.70)	125742 (67.55)	186138 (100.00)	57611 (30.95)	179591 (96.48)
27	0141-Kalna-II	157235	155470 (98.88)	107742 (68.52)	157235 (100.00)	34108 (21.69)	154788 (98.44)
28	0142-Jamalpur	266338	264226 (99.21)	203194 (76.29)	266338 (100.00)	98990 (37.17)	266338 (100.00)
29	0143-Raina-I	173094	170203 (98.33)	131286 (75.85)	173094 (100.00)	69779 (40.31)	173094 (100.00)
30	0144-Khandagosh	189336	189200 (99.93)	144022 (76.07)	189336 (100.00)	89251 (47.14)	186522 (98.51)
31	0145-Raina-II	151401	149473 (98.73)	104240 (68.85)	151401 (100.00)	65570 (43.31)	143504 (94.78)
<b>Total :</b>		<b>4639264</b>	<b>4598268 (99.12)</b>	<b>3631340 (78.27)</b>	<b>4616156 (99.50)</b>	<b>2039790 (43.97)</b>	<b>4549244 (98.06)</b>

Sl. No.	Name of C.D. Block	Total population of inhabited villages	Type of amenity available (contd...)				
			Transport communications §	Banks®	Agricultural credit societies	Approach by pucca road	Power supply
1	2	3	9	10	11	12	13
1	0115-Salanpur	101360	50690 (50.01)	12667 (12.5)	2242 (2.21)	69164 (68.24)	101360 (100.00)
2	0116-Barabani	79255	33879 (42.75)	2667 (3.37)	0 (0.00)	69448 (87.63)	79255 (100.00)
3	0117-Jamuria	75144	52692 (70.12)	5470 (7.28)	2956 (3.93)	39592 (52.69)	75144 (100.00)
4	0118-Raniganj	23023	20018 (86.95)	0 (0.00)	0 (0.00)	23012 (99.95)	23023 (100.00)
5	0119-Ondal	35611	26392 (74.11)	4278 (12.01)	0 (0.00)	29340 (82.39)	35611 (100.00)
6	0120-Pandabeswar	26720	19371 (72.50)	0 (0.00)	0 (0.00)	23087 (86.40)	26720 (100.00)
7	0121-Faridpur Durgapur	85370	61437 (71.97)	10063 (11.79)	5976 (7.00)	73629 (86.25)	85370 (100.00)
8	0122-Kanksa	103594	69057 (66.66)	9060 (8.75)	10594 (10.23)	84243 (81.32)	103594 (100.00)
9	0123-Ausgram-II	150896	109584 (72.62)	21948 (14.55)	43976 (29.14)	74991 (49.70)	150896 (100.00)
10	0124-Ausgram-I	119363	81590 (68.35)	24720 (20.71)	45255 (37.91)	60289 (50.51)	119363 (100.00)
11	0125-Mangolkote	263240	187203 (71.11)	91863 (34.90)	89878 (34.14)	160542 (60.99)	263240 (100.00)
12	0126-Ketugram-I	165408	123082 (74.41)	39378 (23.81)	34860 (21.08)	129435 (78.25)	165408 (100.00)
13	0127-Ketugram-II	118567	88028 (74.24)	28794 (24.29)	17688 (14.92)	91509 (77.18)	118567 (100.00)
14	0128-Katwa-I	166614	108712 (65.25)	47369 (28.43)	64331 (38.61)	127452 (76.50)	166614 (100.00)
15	0129-Katwa-II	136708	108307 (79.23)	26827 (19.62)	38427 (28.11)	74289 (54.34)	136708 (100.00)
16	0130-Purbasthali-I	153703	104849 (68.22)	37972 (24.7)	56201 (36.56)	116616 (75.87)	153703 (100.00)
17	0131-Purbasthali-II	212355	82809 (39.00)	58608 (27.60)	67615 (31.84)	118181 (55.65)	212355 (100.00)
18	0132-Manteswar	237398	169593 (71.44)	49388 (20.80)	94655 (39.87)	152088 (64.06)	237398 (100.00)
19	0133-Bhatar	263064	235267 (89.43)	23226 (8.83)	75006 (28.51)	176692 (67.17)	263064 (100.00)
20	0134-Galsi-I	164467	123101 (74.85)	27780 (16.89)	42347 (25.75)	72729 (44.22)	164467 (100.00)
21	0135-Galsi-II	147177	109975 (74.72)	37494 (25.48)	37007 (25.14)	49182 (33.42)	147177 (100.00)
22	0136-Burdwan-I	175836	142436 (81.01)	44022 (25.04)	72222 (41.07)	115613 (65.75)	175836 (100.00)
23	0137-Burdwan-II	146592	104263 (71.12)	26539 (18.10)	43310 (29.54)	95755 (65.32)	146592 (100.00)
24	0138-Memari-I	214005	140659 (65.73)	37262 (17.41)	66255 (30.96)	107526 (50.24)	214005 (100.00)
25	0139-Memari-II	150252	118321 (78.75)	30455 (20.27)	62537 (41.62)	99397 (66.15)	150252 (100.00)

26	0140-Kalna-I	186138	130902 (70.33)	34392 (18.48)	73880 (39.69)	83958 (45.11)	186138 (100.00)
27	0141-Kalna-II	157235	84276 (53.60)	22956 (14.60)	41434 (26.35)	87843 (55.87)	157235 (100.00)
28	0142-Jamalpur	266338	175417 (65.86)	49792 (18.70)	66274 (24.88)	147119 (55.24)	266338 (100.00)
29	0143-Raina-I	173094	127556 (73.69)	19095 (11.03)	65044 (37.58)	98870 (57.12)	173094 (100.00)
30	0144-Khandaghosh	189336	148833 (78.61)	47558 (25.12)	63482 (33.53)	127023 (67.09)	189336 (100.00)
31	0145-Raina-II	151401	125209 (82.70)	27170 (17.95)	67954 (44.88)	100363 (66.29)	151401 (100.00)
<b>Total :</b>		<b>4639264</b>	<b>3263508 (70.35)</b>	<b>898813 (19.37)</b>	<b>1351406 (29.13)</b>	<b>2878977 (62.06)</b>	<b>4639264 (100.00)</b>

Note :

- \* Education includes all education facilities.
- ^ Medical includes all medical facilities.
- # Post office includes post office, telegraph office and Post and telegraph office.
- \$ Transport communication includes bus service, rail facility and navigable waterways.
- @ Bank includes Commercial Bank and Co-operative Bank.
- \*\* Telephone includes Telephone, PCO and Mobile.

Table 37 shows the C.D. Block wise availability of facilities of education, medical, drinking water, post office, telephone, transport communications, banks, agricultural credit societies, approach by pucca road and power supply among the rural population. The facility for education is availed by 99.12 per cent population, for medical it is served by 78.27 per cent of population, drinking water is availed to 99.50 per cent, post office to 43.97 per cent, telephone facility is availed by 98.06 per cent, transport communication to 70.35 per cent, for banks to 19.37 per cent, for agricultural credit societies it is availed by 29.13 per cent, approaches by pucca road to 62.06 per cent and for power supply it is served to cent percent rural population of Bardhaman district.

C.D. Block wise data shows that education facility is ranging from 93.06 per cent (Ondal C.D. Block) to cent per cent in six C.D. Blocks viz. Pandabeswar C.D. Block, Ausgram-I C.D. Block, Ketugram-I C.D. Block, Ketugram-II C.D. Block, Purbasthali-II C.D. Block and Bhatar C.D. Block, medical facility is ranging from 61.04 per cent (Salanpur C.D. Block) to 100 per cent (Ketugram-I C.D. Block) showing a wide disparity, drinking water facility is cent percent available in all C.D.Blocks except six C.D.Blocks (Katwa-II C.D. Block, Purbasthali-II C.D. Block, Memari-II C.D. Block, Ausgram-I C.D. Block, Burdwan-I C.D. Block and Ondal C.D. Block); in case of post office facility, this facility is not available in Pandabeswar C.D. Block and for rest of the C.D.Blocks this is ranging from 19.66 per cent (Raniganj C.D. Block) to 62.77 per cent (Ketugram-I C.D. Block) also showing a wide disparity, in telephone facility there are twelve C.D. Blocks where this is cent per cent available, for rest of the C.D. Block it ranges from 89.33 per cent (Ondal C.D. Block) to 99.76 per cent (Katwa-I C.D. Block), transport communications facility is ranging from 39.00 per cent (Purbasthali-II C.D. Block) to 89.43 per cent (Bhatar C.D. Block), in case of bank facility, it is not available in Raniganj C.D. Block and Pandabeswar C.D. Block and for rest of the C.D. Blocks this facility is ranging from 3.37 per cent (Barabani C.D. Block) to 34.90 per cent (Mangolkote C.D. Block); for agricultural credit society it is seen that none of the villages of four C.D. Blocks (Ondal, Barabani, Raniganj and Pandabeswar) are availing this facility, for rest of the C.D. Block it is ranging from 2.21 per cent (Salanpur C.D. Block) to 44.88 per cent (Raina-II C.D. Block) also showing wide disparity; in approach by pucca road facility only the minimum range 33.42 per cent in Galsi-II C.D. Block and the maximum range 99.95 per cent in Raniganj C.D. Block have a wide disparity and in case of power supply facility, it is best available in the district showing the cent per cent in all the C.D. Block is availed by the rural inhabitants of the district.

**Table 38 : Distribution of Villages not having certain Amenities, arranged by Distance Ranges from the Places where these are Available, 2011**

Village not having the amenity of	Distance range of place from the villages where the amenity is available				Total (Col. 2-4)
	Less than 5 kilometres	5-10 kilometres	10+ kilometres		
1	2	3	4	5	
1. Education :					
(a) Primary School	103	3	0		106
(b) Middle School	1370	230	43		1643
(c) Degree College	558	600	1221		2379
2. Medical :					
(a) Hospital	799	517	1005		2321
(b) PHC	857	820	536		2213
3. Post Office :	1554	236	23		1813
4. Telephone	51	13	3		67
5. Bus Service	933	261	3		1197
6. Bank :					
(a) Commercial Bank	1100	849	285		2234
(b) Co-oprative Bank	659	857	799		2315
7. Agricultural Credit Societies	0	155	1794		1949

**Note :**

Degree College includes Art, Engineering and Medicine

Hospital includes Allopathic & Alternative Medicine

Post Office includes post office, telegraph office and post & telegraph office

Telephone includes Telephone, PCO and mobiles

Bus includes private and public

Table 38 depicts the distribution of villages of non-availability of amenities and showing the distance range from the nearest place where the respective amenities are available. It is observed that 106 villages in the district have no primary school. Out of which almost all villages i.e. 103 villages have this facility within 5 kilometres, only 3 villages have this facility within 5-10 kilometres. In case of middle school facility, there are 1,643 villages not having middle school, out of which the majority (1,370 villages) have this facility within 5 kilometres and out of 2,379 villages not having Degree College, only 558 villages can avail the degree college facility within 5 kilometres distance. In case of non-availability of hospital facility there are 2,321 villages in the district, out of which 799 villages can avail this facility within 5 kilometres, 517 villages have to go 5-10 kilometres and 1,005 have to go beyond 10 kilometres to avail this facility. Out of 2,213 villages which have no primary health centre facility itself, only 857 villages have to travel upto 5 kilometres to avail this facility as reported, for 820 villages for availing this facility they have to go 5-10 kilometres and for rest 536 villages, they have to move beyond 10 kilometres. There are 1,813 villages which have no post office facility itself. Out of which, majority of villages (1,554) can avail this facility within 5 kilometres. In case of telephone facility out of 67 villages where no telephone facility is available, can availed this facility within 5 kilometres by the inhabitants of 51 villages. Out of total villages of Barddhaman district there are 1,197 villages where no bus service is available. It has been observed from the above Table that majority of the villages (933) can avail the bus service within 5 kilometres from their respective villages. So far as the availability of commercial banking service is concerned 2,234 villages do not have the same and below the half of these villages (1,100) can avail this facility within 5 kilometres, followed by 849 villages within a distance of 5-10 kilometres. In 2,315 villages of the district have no cooperative banking service and out of these only 659 villages can avail this facility within 5 kilometres and the majority (857) villages have to go within 5-10 kilometres to avail this facility. For agricultural credit societies 1,949 villages have such facility beyond the reach of 5 kilometres. Out of which the majority (1,794) villages can avail this facility beyond 10 kilometres.



**Table 39 : Distribution of Villages according to the Distance from the Nearest Statutory Town and Availability of Different Amenities, 2011**

Distance Range from the nearest Statutory Town (In Kilometres)	Number/ Percentage	Number of Inhabited Villages in each range	Type of amenity available							
			Education*	Medical <sup>^</sup>	Post Office #	Telephone **	Transport Communications \$	Banks @	Agricultural Credit Societies	Approach by Pucca Road
1	2	3	4	5	6	7	8	9	10	11
Less than 5	Number	107	103	69	25	103	72	7	19	56
	Percentage		96.26	64.49	23.36	96.26	67.29	6.54	17.76	52.34
5 - 15	Number	1092	1047	682	258	1068	644	125	213	569
	Percentage		95.88	62.45	23.63	97.8	58.97	11.45	19.51	52.11
16- 50	Number	1188	1148	769	318	1152	712	103	232	600
	Percentage		96.63	64.73	26.77	96.97	59.93	8.67	19.53	50.51
51+	Number	7	6	4	1	7	3	1	4	3
	Percentage		85.71	57.14	14.29	100	42.86	14.29	57.14	42.86
Unspecified	Number	24	16	8	3	21	12	0	1	12
	Percentage		66.67	33.33	12.5	87.5	50	0	4.17	50
<b>Total :</b>	<b>Number</b>	<b>2418</b>	<b>2320</b>	<b>1532</b>	<b>605</b>	<b>2351</b>	<b>1443</b>	<b>236</b>	<b>469</b>	<b>1240</b>
	<b>Percentage</b>		<b>95.95</b>	<b>63.36</b>	<b>25.02</b>	<b>97.23</b>	<b>59.68</b>	<b>9.76</b>	<b>19.40</b>	<b>51.28</b>

**Note :**

- \* Education includes all education facilities.
- <sup>^</sup> Medical includes all medical facilities.
- # Post office includes post office, telegraph office and Post and telegraph office.
- \$ Transport communication includes bus service, railway facility and navigable waterways.
- @ Bank includes Commercial Bank and Co-operative Bank.
- \*\* Telephone includes Telephone, PCO and Mobile.

This Table analyses the distribution of villages according to the distance from the nearest Statutory Towns and availability of eight different amenities (education, medical, post office, telephone, transport communications, banks, agricultural credit societies and approach by pucca road), i.e. simply the urban effect on amenities of rural areas. The Table shows that out of 2,418 inhabited villages 2,320 villages having education facility by 95.95 per cent, 1,532 villages can avail the medical facility by 63.36 per cent, having post office facility itself by 25.02 per cent villages, which is 605 number of villages, telephone facility is highly available in 2,351 villages by 97.23 per cent, transport communications facility is reachable in 1,443 villages, which is 59.68 per cent out of total inhabited villages in the district. In case of banks, agricultural credit societies and approach by pucca road, these amenities are available respectively in 9.76 per cent, 19.40 per cent and 51.28 per cent villages of the Barddhaman district. It is observed from the Table that in approaches by pucca road facility, the percentage of availability has followed a decreasing trend as the distance range from the nearest Statutory Towns has increases. This trend is also true for education and medical facility except from the distance range 5-15 to 16-20.

**Table 40 : Distribution of Villages according to Population Range and Amenities Available, 2011**

Population range	Number/ Percentage	Number of inhabited villages in each range	Type of amenity available									
			Education*	Medical <sup>^</sup>	Drinking water	Post office #	Telephone **	Transport communications \$	Banks@	Agricultural Credit Societies	Approach by pucca road	Power supply
1	2	3	4	5	6	7	8	9	10	11	12	13
1-499	Number	272	207	89	268	10	259	103	6	16	90	272
	Percentage		76.1	32.72	98.53	3.68	95.22	37.87	2.21	5.88	33.09	100
500-999	Number	549	524	245	548	43	526	272	23	63	220	549
	Percentage		95.45	44.63	99.82	7.83	95.81	49.54	4.19	11.48	40.07	100
1000-1999	Number	777	771	505	774	137	760	463	52	132	396	777
	Percentage		99.23	64.99	99.61	17.63	97.81	59.59	6.69	16.99	50.97	100
2000-4999	Number	687	686	562	684	307	674	492	90	195	429	687
	Percentage		99.85	81.8	99.56	44.69	98.11	71.62	13.1	28.38	62.45	100
5000-9999	Number	115	115	113	114	92	114	96	53	51	90	115
	Percentage		100	98.26	99.13	80	99.13	83.48	46.09	44.35	78.26	100
10000 +	Number	18	18	18	18	16	18	17	12	12	15	18
	Percentage		100	100	100	88.89	100	94.44	66.67	66.67	83.33	100
<b>District</b>	<b>Number</b>	<b>2418</b>	<b>2321</b>	<b>1532</b>	<b>2406</b>	<b>605</b>	<b>2351</b>	<b>1443</b>	<b>236</b>	<b>469</b>	<b>1240</b>	<b>2418</b>
<b>Total :</b>	<b>Percentage</b>		<b>95.99</b>	<b>63.36</b>	<b>99.5</b>	<b>25.02</b>	<b>97.23</b>	<b>59.68</b>	<b>9.76</b>	<b>19.4</b>	<b>51.28</b>	<b>100</b>



The above Table shows that there are 2,418 inhabited villages spread over thirty one C.D. Blocks with a total area of 6,01,787.64 Hectares. In Bardhaman district a vast majority of the land area is available for cultivation and that constitutes 78.01 per cent of the total land of the district. Irrigation is considered as an important factor for cultivation. As per the Table 81.91 per cent of the cultivable land is under irrigation. The highest percentage of cultivable area (93.28 per cent) is in Galsi-II C.D. Block, followed by Kalna-II C.D. Block with 88.24 per cent. Raniganj C.D. Block is reported the lowest percentage of cultivable area (26.24 per cent) to its total area. It is observed from the Table that irrigated area to the total cultivable land is highest in Raina-II C.D. Block with 99.58 per cent, followed by Galsi-II C.D. Block and Khandaghosh C.D. Block where the proportion of irrigated area is 99.37 per cent and 97.54 per cent respectively. The lowest proportion of cultivable land under irrigation is recorded as 17.56 per cent in Faridpur Durgapur C.D. Block. Besides Faridpur Durgapur C.D. Block, there are another 14 C.D. Blocks are having less proportion of irrigated area than the district average of 81.91 per cent.

Table 42 : Schools/Colleges per 10,000 population in Towns, 2011

Sl. No.	Name of the Town	Type of educational institution (Approx. numbers)				
		Primary	Middle	Secondary/Matriculation	Senior Secondary	College*
1	2	3	4	5	6	7
1	318539-Chittaranjan (CT)	5	0	1	2	0
2	318540-Hindusthan Cables Town (CT)	4	0	1	1	0
3	318587-Panuria (CT)	23	1	1	1	0
4	318588-Domohani (CT)	4	1	1	1	0
5	318589-Bhanowara (CT)	3	0	0	0	0
6	318590-Majjara (CT)	7	2	0	0	0
7	318591-Pangachhiya (CT)	7	3	3	2	0
8	318636-Kunustara (CT)	6	0	0	0	0
9	318637-Topsi (CT)	12	2	0	0	0
10	318638-Nimsa (CT)	9	3	3	3	0
11	318639-Chinchuria (CT)	3	2	2	2	0
12	318640-Kenda (CT)	4	0	1	1	0
13	318641-Parasia (CT)	3	0	1	0	0
14	318642-Kendra Khottamdi (CT) (Part)	3	0	0	0	0
15	318655-Ratibati (CT)	2	7	4	4	0
16	318656-Chapui (CT)	2	0	2	0	0
17	318657-Jemari (J.K. Nagar Township) (CT)	6	0	0	1	0
18	318658-Banshra (CT)	4	2	0	0	0
19	318659-Belebathan (CT)	4	0	0	0	0
20	318660-Chelad (CT)	4	0	1	0	0
21	318661-Murgathaul (CT)	5	0	1	0	0
22	318662-Amkula (CT)	2	0	0	0	0
23	318663-Baktarnagar (CT)	6	2	2	0	0
24	318664-Egara (CT)	5	1	1	0	0
25	318665-Sahebganj (CT)	8	0	0	0	0
26	318666-Raghunathchak (CT)	3	0	0	0	0
27	318667-Ballavpur (CT)	6	2	2	0	0
28	318681-Siduli (CT)	6	1	0	0	0
29	318682-Khandra (CT)	4	1	1	1	1
30	318683-Chak Bankola (CT) (Part)	0	5	0	0	0
31	318684-Ukhra (CT)	3	0	0	1	0
32	318685-Mahira (CT)	2	2	2	0	0
33	318686-Dakshin Khanda (CT)	2	0	0	0	0
34	318687-Parashkol (CT) (Part)	47	0	0	0	0
35	318688-Kajora (CT)	2	0	0	1	0
36	318689-Harishpur (CT)	1	0	0	0	0
37	318690-Palashban (CT)	2	0	0	0	0
38	318691-Dignala (CT)	4	0	1	1	0
39	318692-Andal(Gram) (CT)	6	6	6	0	0
40	318693-Ondal (CT)	3	1	1	1	0
41	318694-Baska (CT)	2	0	0	0	0
42	318683-Chak Bankola (CT) (Part)	1	0	0	0	0
43	318687-Parashkol (CT) (Part)	1	3	1	0	0
44	318642-Kendra Khottamdi (CT) (Part)	1	0	0	0	0
45	318710-Bilpahari (CT)	6	0	0	0	0
46	318711-Ramnagar (CT)	6	0	0	0	0
47	318712-Dalurband (CT)	3	0	0	0	0
48	318713-Baidyanathpur (CT)	1	0	1	1	0

49	318714-Mahal (CT)	4	2	0	0	0
50	318715-Konardihi (CT)	2	1	1	0	0
51	318716-Nabgram (CT)	4	0	0	0	0
52	318717-Sankarpur (CT)	3	2	2	0	0
53	318718-Haripur (CT)	10	2	0	0	0
54	318719-Chhora (CT)	2	0	1	0	0
55	318720-Bahula (CT)	3	1	1	1	0
56	318772-Mandarbani (CT)	4	0	0	0	0
57	318773-Banagram (CT)	4	0	0	0	0
58	318774-Sirsha (CT)	7	0	0	0	0
59	318775-Nabaghanapur (CT)	4	0	0	0	0
60	318776-Sarpi (CT)	5	0	0	0	0
61	318777-Ichhapur (CT)	4	2	2	2	0
62	318860-Arra (CT)	1	0	0	0	0
63	318861-Gopalpur (CT)	9	2	1	1	0
64	318862-Bamunara (CT)	8	0	0	0	0
65	318863-Amlajora (CT)	10	2	2	2	0
66	318864-Kanksa (CT)	5	1	1	0	0
67	318865-Debipur (CT)	9	2	2	2	0
68	318866-Prayagpur (CT)	2	0	0	0	0
69	319354-Panuhata (CT)	8	2	2	0	0
70	319518-Srirampur (CT)	6	1	0	1	0
71	319519-Hatsimla (CT)	1	0	0	0	0
72	319520-Jaluidanga (CT)	7	0	2	0	0
73	319521-Gopinathpur (CT)	4	0	0	0	0
74	319522-Nasaratpur (CT)	2	0	0	0	0
75	319949-Raipur (CT)	5	0	0	0	0
76	319950-Sukdal (CT)	5	1	1	1	0
77	319951-Budbud (CT)	7	4	4	4	0
78	320101-Goda (P) (CT)	3	2	2	2	0
79	320102-Bahir Sarbamangala (P) (CT)	2	0	0	0	0
80	320103-Mirzapur (CT)	3	0	1	0	0
81	320104-Nari (P) (CT)	2	1	1	1	0
82	320193-Gangpur (CT)	6	0	0	0	0
83	320306-Alipur (CT)	5	0	2	2	0
84	320495-Dhatrigram (CT)	5	0	0	2	0
85	320496-Piarinagar (CT)	5	0	0	0	0
86	320497-Uttar Goara (CT)	4	0	0	0	0
87	320610-Sashpur (P) (CT)	3	0	0	0	0
88	320846-Sehara (CT)	6	3	3	1	0
89	801670-Kulti (M)	8	0	1	0	0
90	801671-Asansol (M Corp.)	4	0	8	1	0
91	801672-Jamuraia (M+OG)	3	0	1	0	0
92	801673-Raniganj (M)	4	0	0	0	0
93	801674-Durgapur (M Corp.)	3	1	1	0	0
94	801675-Katwa (M)	7	0	0	1	0
95	801676-Dainhat (M)	17	2	1	1	0
96	801677-Guskara (M)	6	0	0	1	0
97	801678-Barddhaman (M)	6	0	1	1	0
98	801679-Kalna (M)	6	0	0	1	0
99	801680-Memari (M)	4	0	1	1	0
<b>District : Barddhaman (335)</b>		<b>5</b>	<b>0</b>	<b>2</b>	<b>1</b>	<b>0</b>

Note : \* College includes Arts/ Science/ Commerce College (Degree Level and above)

Table 42 presents the total number of educational institutions in the category of Primary, Middle, Secondary, Senior Secondary Schools and Colleges available for every 10,000 population in the urban areas of Barddhaman district. The number of educational institutions in each town given in the Table is estimated per 10,000 population in each Census Town, Municipality including urban Out Growth under Jamuria Municipality and Municipal Corporation. The number of Primary Schools available per 10,000 population in the urban areas of the district is shown as 5 while Middle Schools, Secondary/Matriculation Schools and Senior Secondary Schools available per 10,000 population in the urban areas of the district is shown as 0, 2 and 1 respectively. Whereas, for the urban areas of the district as a whole, the ratio of Colleges available per 10,000 population is zero (0). Among the Census Towns, Parashkol (CT) (Part) with a ratio of 47 is having the highest number of Primary Schools per 10,000 population, followed by Panuria (CT) with a ratio of 23 Primary Schools per 10,000 population. However, in all the other Census Towns the ratio of the number of Primary Schools per 10,000 population is within 1-12 (though in one part of Chak Bankola (CT) this ratio is 0). Among the statutory towns,

Dainhat Municipality is having 17 Primary Schools followed by Kulti Municipality with 8 Primary Schools for every 10,000 population. In the category of Middle Schools, the highest ratio for the urban areas is reported as 7 in Ratibati (CT), followed by Andal (Gram) (CT) with 6 per 10,000 population. The highest ratio of the number of Secondary/Matriculation Schools for every 10,000 population has been reported in Asansol Municipal Corporation with 8. The highest ratio of the number of Senior Secondary Schools available per 10,000 population has been reported in Ratibati (CT) and Budbud (CT) with 4 each. The highest ratio of the number of Colleges available per 10,000 population in the urban areas of the district has been reported as 1 from Khandra (CT) but for the remaining urban areas the ratio is recorded as zero (0)

Table 43 : Number of Beds in Medical Institutions in Towns, 2011

Sl. No.	Name of the Town	Number of beds in medical institutions per 10,000 population (Approx. numbers)
1	2	3
1	318539-Chittaranjan (CT)	13
2	318540-Hindusthan Cables Town (CT)	0
3	318587-Panuria (CT)	24
4	318588-Domohani (CT)	20
5	318589-Bhanowara (CT)	0
6	318590-Majjara (CT)	0
7	318591-Pangachhiya (CT)	0
8	318636-Kunustara (CT)	0
9	318637-Topsi (CT)	0
10	318638-Nimsa (CT)	0
11	318639-Chinchuria (CT)	0
12	318640-Kenda (CT)	7
13	318641-Parasia (CT)	0
14	318642-Kendra Khottamdi (CT) (Part)	0
15	318655-Ratibati (CT)	0
16	318656-Chapui (CT)	0
17	318657-Jemari (J.K. Nagar Township) (CT)	23
18	318658-Banshra (CT)	0
19	318659-Belebathan (CT)	0
20	318660-Chelad (CT)	0
21	318661-Murgathaul (CT)	0
22	318662-Amkula (CT)	0
23	318663-Baktarnagar (CT)	0
24	318664-Egara (CT)	0
25	318665-Sahebganj (CT)	0
26	318666-Raghunathchak (CT)	83
27	318667-Ballavpur (CT)	0
28	318681-Siduli (CT)	0
29	318682-Khandra (CT)	0
30	318683-Chak Bankola (CT) (Part)	71
31	318684-Ukhra (CT)	0
32	318685-Mahira (CT)	0
33	318686-Dakshin Khanda (CT)	0
34	318687-Parashkol (CT) (Part)	0
35	318688-Kajora (CT)	0
36	318689-Harishpur (CT)	0
37	318690-Palashban (CT)	42
38	318691-Dignala (CT)	0
39	318692-Andal(Gram) (CT)	178
40	318693-Ondal (CT)	0
41	318694-Baska (CT)	0
42	318683-Chak Bankola (CT) (Part)	0
43	318687-Parashkol (CT) (Part)	0
44	318642-Kendra Khottamdi (CT) (Part)	0
45	318710-Bilpahari (CT)	0
46	318711-Ramnagar (CT)	0
47	318712-Dalurband (CT)	0
48	318713-Baidyanathpur (CT)	0
49	318714-Mahal (CT)	0
50	318715-Konardihi (CT)	1
51	318716-Nabgram (CT)	0
52	318717-Sankarpur (CT)	0
53	318718-Haripur (CT)	5
54	318719-Chhora (CT)	0
55	318720-Bahula (CT)	0

56	318772-Mandarbani (CT)	0
57	318773-Banagram (CT)	0
58	318774-Sirsha (CT)	0
59	318775-Nabaghanapur (CT)	0
60	318776-Sarpi (CT)	0
61	318777-Ichhapur (CT)	313
62	318860-Arra (CT)	0
63	318861-Gopalpur (CT)	0
64	318862-Bamunara (CT)	0
65	318863-Amlajora (CT)	20
66	318864-Kanksa (CT)	0
67	318865-Debipur (CT)	0
68	318866-Prayagpur (CT)	0
69	319354-Panuhat (CT)	0
70	319518-Srirampur (CT)	0
71	319519-Hatsimla (CT)	0
72	319520-Jaluidanga (CT)	0
73	319521-Gopinathpur (CT)	0
74	319522-Nasaratpur (CT)	0
75	319949-Raipur (CT)	0
76	319950-Sukdal (CT)	0
77	319951-Budbud (CT)	0
78	320101-Goda (P) (CT)	0
79	320102-Bahir Sarbamangala (P) (CT)	0
80	320103-Mirzapur (CT)	0
81	320104-Nari (P) (CT)	0
82	320193-Gangpur (CT)	0
83	320306-Alipur (CT)	0
84	320495-Dhatrigram (CT)	0
85	320496-Piarinagar (CT)	0
86	320497-Uttar Goara (CT)	0
87	320610-Sashpur (P) (CT)	0
88	320846-Sehara (CT)	159
89	801670-Kulti (M)	54
90	801671-Asansol (M Corp.)	0
91	801672-Jamuraia (M+OG)	0
92	801673-Raniganj (M)	99
93	801674-Durgapur (M Corp.)	6
94	801675-Katwa (M)	0
95	801676-Dainhat (M)	4
96	801677-Guskara (M)	582
97	801678-Barddhaman (M)	0
98	801679-Kalna (M)	17
99	801680-Memari (M)	51
<b>District : Barddhaman (335)</b>		<b>20</b>

The above Table shows the number of beds available in the medical institutions located in the towns under Barddhaman district. The urban area of Barddhaman district consists of eighty five Census Towns, nine Municipalities with one Out Growth (OG) and two Municipal Corporations. It is observed from the above Table that for the entire urban area of the district there are 20 beds available in the medical institutions for every 10,000 population. The highest ratio of 582 beds in medical institutions available per 10,000 population is reported from Guskara Municipality, followed by Ichhapur (CT) with 313 beds per 10,000 population. Andal (Gram) (CT) and Sehara (CT) have both reported 100+ number of beds available for every 10,000 population.

Table 44 : Proportion of Slum population in Towns, 2011

Sl. No.	Name of the Town having Slum	Total population	Slum population	Percentage of Slum population to Total Population
1	2	3	4	5
1	801670-Kulti (M)	313809	176715	56.31
2	801672-Jamuraia (M+OG)	149220	48910	32.78
3	801673-Raniganj (M)	129441	38771	29.95
4	801674-Durgapur (M Corp.)	566517	43417	7.66
5	801675-Katwa (M)	81615	22241	27.25
6	801676-Dainhat (M)	24397	8366	34.29
7	801678-Barddhaman (M)	314265	67623	21.52
8	801679-Kalna (M)	56722	29251	51.57
9	801680-Memari (M)	41451	15969	38.53
<b>Total :</b>		<b>1677437</b>	<b>451263</b>	<b>26.90</b>

The above Table depicts the proportion of slum population to the total population of statutory town which have reported having slum population. The slum areas are being identified on the basis of certain fixed criteria. The slum population in the district estimated with the help of slum data provided by the concerned town authorities. Barddhaman district has eleven Statutory Towns viz. Kulti Municipality, Raniganj Municipality, Katwa Municipality, Dainhat Municipality, Guskara Municipality, Barddhaman Municipality, Kalna Municipality, Memari Municipality, Jamuria Municipality, Asansol Municipal Corporation and Durgapur Municipal Corporation. During Census 2011, slum population is being reported only from nine Statutory Towns. In the district, of the total population of these nine Statutory Towns, 26.90 per cent population is inhabited in the slum areas. Out of these nine Statutory Towns, Kulti Municipality has the highest proportion (56.31) of slum population and the lowest is recorded in Durgapur Municipal Corporation (7.66). In absolute figure also slum dwellers are most in number in Kulti Municipality (1,76,715) and least number of slum dwellers are found in Dainhat Municipality (8,366).

Table 45 : Most important Commodity Manufactured in Towns, 2011

Sl. No.	Name of the Town	Name of three most important commodities manufactured
1	2	3
1	318539-Chittaranjan (CT)	Locomotive, Steel Casting
2	318540-Hindusthan Cables Town (CT)	Telecommunication, Coil Cord, Copper Wire
3	318587-Panuria (CT)	Stone Chips, Fire Bricks, Coal Briquette
4	318588-Domohani (CT)	Bricks, Briquite, Sweets
5	318589-Bhanowara (CT)	Bricks
6	318590-Majjara (CT)	Bricks
7	318591-Pangachhiya (CT)	Stone Chips
8	318636-Kunustara (CT)	---
9	318637-Topsi (CT)	Wine, Cement
10	318638-Nimsa (CT)	Coal, Paddy
11	318639-Chinchuria (CT)	Potter, Blacsmith, Carpenter
12	318640-Kenda (CT)	Brick
13	318641-Parasia (CT)	Carpenter, Brick, Cement
14	318642-Kendra Khottamdi (CT) (Part)	Coal
15	318655-Ratibati (CT)	---
16	318656-Chapui (CT)	---
17	318657-Jemari (J.K. Nagar Township) (CT)	---
18	318658-Banshra (CT)	---
19	318659-Belebathan (CT)	Coal
20	318660-Chelad (CT)	Furniture
21	318661-Murgathaul (CT)	---
22	318662-Amkula (CT)	Paddy, Seeds, Vegetables
23	318663-Baktarnagar (CT)	---
24	318664-Egara (CT)	Paddy, Seeds, Vegetables
25	318665-Sahebganj (CT)	Paddy, Seeds, Vegetables
26	318666-Raghunathchak (CT)	---
27	318667-Ballavpur (CT)	---
28	318681-Siduli (CT)	---
29	318682-Khandra (CT)	---
30	318683-Chak Bankola (CT) (Part)	Soap
31	318684-Ukhra (CT)	Soap, Bakery
32	318685-Mahira (CT)	---
33	318686-Dakshin Khanda (CT)	---
34	318687-Parashkol (CT) (Part)	Paddy, Bricks, Vegetables
35	318688-Kajora (CT)	---
36	318689-Harishpur (CT)	Coal, Brick
37	318690-Palashban (CT)	Brick
38	318691-Dignala (CT)	Earthen Pot, Well Ring
39	318692-Andal(Gram) (CT)	---
40	318693-Ondal (CT)	---
41	318694-Baska (CT)	---
42	318683-Chak Bankola (CT) (Part)	---
43	318687-Parashkol (CT) (Part)	---
44	318642-Kendra Khottamdi (CT) (Part)	Coal
45	318710-Bilpahari (CT)	Paddy, Coal, Earthen Pot
46	318711-Ramnagar (CT)	---
47	318712-Dalurband (CT)	Soap, Coal, Mustard Oil
48	318713-Baidyanathpur (CT)	---

49	318714-Mahal (CT)	---
50	318715-Konardihi (CT)	Paddy, Coal
51	318716-Nabgram (CT)	Coal, Paddy, Vegetable
52	318717-Sankarpur (CT)	---
53	318718-Haripur (CT)	Coal, Paddy, Mustard Seed
54	318719-Chhora (CT)	---
55	318720-Bahula (CT)	Cpal, Paddy, Cement
56	318772-Mandarbani (CT)	---
57	318773-Banagram (CT)	---
58	318774-Sirsha (CT)	Paddy, Wheat, Mustard
59	318775-Nabaghanapur (CT)	Paddy, Wheat, Mustard
60	318776-Sarpi (CT)	Paddy, Rice, Fish
61	318777-Ichhapur (CT)	Paddy, Wheat, Rice
62	318860-Arra (CT)	---
63	318861-Gopalpur (CT)	Rice, Biri, Salpata Thala
64	318862-Bamunara (CT)	Rice, Bamboo Products
65	318863-Amlajora (CT)	---
66	318864-Kanksa (CT)	---
67	318865-Debipur (CT)	---
68	318866-Prayagpur (CT)	---
69	319354-Panuhat (CT)	Cloth, Rice Processing, Utensils
70	319518-Srirampur (CT)	Silk Saree, Cotton Saree, Lungi
71	319519-Hatsimla (CT)	Handloom Kungi, Saree, Paddy
72	319520-Jaluidanga (CT)	Handloom Lungi, Hadloom Saree, Handloom Gamcha
73	319521-Gopinathpur (CT)	Silk Saree, Gamcha
74	319522-Nasaratpur (CT)	---
75	319949-Raipur (CT)	---
76	319950-Sukdal (CT)	---
77	319951-Budbud (CT)	---
78	320101-Goda (P) (CT)	Soap, Rice, Pottery
79	320102-Bahir Sarbamangala (P) (CT)	---
80	320103-Mirzapur (CT)	---
81	320104-Nari (P) (CT)	Paddy, Potato, Bakery
82	320193-Gangpur (CT)	---
83	320306-Alipur (CT)	---
84	320495-Dhatrigram (CT)	Tant Saree
85	320496-Piarinagar (CT)	Brick
86	320497-Uttar Goara (CT)	---
87	320610-Sashpur (P) (CT)	Paddy, Jute, Potato
88	320846-Sehara (CT)	Rice, Grill Work, Wooden Furniture
89	801670-Kulti (M)	Alloy Steel, Cement, Silicate/refractory
90	801671-Asansol (M Corp.)	Iron And Steel, Coal, Cement
91	801672-Jamuraia (M+OG)	Brick, Rolling Still, Cement
92	801673-Raniganj (M)	Cement, Mustard Oil, Flour
93	801674-Durgapur (M Corp.)	Steel, Electricity, Hard Coke
94	801675-Katwa (M)	Paddy, Aluminu., Mustard Oil
95	801676-Dainhat (M)	Jute, Pottery
96	801677-Guskara (M)	Rice, Oil
97	801678-Barddhaman (M)	Fine Rice, Puffed Rice, Potato
98	801679-Kalna (M)	Paddy, Potato, Vegetable
99	801680-Memari (M)	Rice, Rice Oil, Mustard Oil

Table 45 above shows the most important commodities manufactured in each town of Barddhaman district. It is observed from the above Table that out of ninety six urban units of the district 38 has not reported about their product. Among rest 26 towns have reported paddy/rice as their commonly produced commodity. Coal production is also an important commodity in the urban units of Barddhaman district. Chittaranjan (CT) is famous for its Locomotive unit. Durgapur Municipal Corporation is renowned for steel production and besides steel, electricity is also generated in this urban unit. Barddhaman Municipality is famous for fine rice, puffed rice and potato. Bricks, cement, potato, mustard oil also produced in the urban areas of this district.



---

**Major Social and Cultural Activities**  
**Places of Religious, Historical or Archaeological Importance**  
**Major Characteristics and Contribution of the District**

---



## Major Social and Cultural Activities of the District like Festivals and Fairs

Innumerable fairs, festivals and socio-cultural events are held throughout the year in the district having wide admixture of religion, community and culture. The followers of the main faiths and some tribal groups observe their own religious festivals whereas they intermingle in certain *melas* (fairs) and ceremonies. Brief notes on the major festivals and *melas* of the district are given below :

### Festivals Celebrates throughout the State :

West Bengal celebrates many *pujas* (worship) and festivals. The Bengali proverb “*Baro Mase Tero Parbon*” (thirteen festivals in twelve months) indicates the abundant of festivity in the State. We are trying to go across the State Level common festivals in brief that are celebrated with great grandeur all over West Bengal with great enthusiasm. Please note that this State is a perfect example of communal harmony that is reflected in all the festivals. Peoples of different religion, caste and creed use to celebrate and participate in all the festivals together.

**Durga Puja :** Durga *puja* or *Sharadotsav* is undoubtedly the main festival of West Bengal. The dates of Durga *puja* celebrations are set according to the traditional Hindu calendar and the fortnight corresponding to the festival is called *Devi Paksha* (fortnight of the Goddess). Durga *puja* festival marks the victory of Goddess Durga over the evil buffalo demon Mahishasura. Thus, Durga *puja* festival epitomizes the victory of Good over Evil. The prominence of Durga *puja* increased gradually during the British Raj in Bengal and erstwhile Assam. After the Hindu reformists identified Durga with India, she became an icon for the Indian Independence Movement. In the first quarter of the 20th century, the tradition of *Baroyari* (community) *puja* was popularized due to this. After independence, Durga *puja* became one of the largest celebrated festivals in the whole world. It is also the largest open Air Art Exhibition in the World. Durga *puja* is also called *Akalbodhan* (untimely awakening of Durga), *Sharadiya Pujo* (autumnal worship), *Sharodotsab* (festival of autumn), *Maha Pujo* (grand *puja*), *Maayer Pujo* (worship of the Mother) or merely as *puja* or *pujo*.

**Kali Puja :** Kali *puja* is also known as *Shyama puja* or *Mahanisha puja*, is a festival dedicated to the Hindu Goddess Kali, celebrated on the new moon day of the Hindu calendar month of *Kartik* (mid-October to mid-November) especially in Bengal, Odisha, Bihar and Assam. While the Bengalis, Odias and Assamese adore Goddess Kali on this day, the rest of India worships Goddess Lakshmi on Diwali. In north India ‘Deepavali’ or the festival of lights is celebrated to commemorate the home coming of Lord Rama to Ayodhya after fourteen years of exile as per the epic Ramayana. Decoration with lights and cracking the crackers are part of the observation.

**Saraswati Puja or Vasant Panchami :** Goddess Saraswati is referred as the Goddess of learning and music. It is a festival that signifies the beginning of *Vasant Ritu* (spring season). This *puja* is celebrated on the fifth day of the bright fortnight of the lunar month of Bengali calendar month of *Magh* (mid-January to mid-February). A white swan on which the Goddess sits symbolizes *Satwa Guna* (purity and discrimination). This *puja* is celebrated in all educational institutions, music schools and even in localities throughout the State.

**Dol Yatra or The Festival of Colours :** The festival of *Dol Yatra* is celebrated with pomp and dignity in the State of West Bengal. While it is known as *Dol Yatra* in West Bengal, rest of India celebrates it as *Holi*. It is the last festival of Bengali Calendar Year. It celebrates the legend of Radha and Krishna which says that Lord Krishna expressed his love to her beloved Radha on this day. People celebrate this festival playing with coloured water and colour powder called *abeer*. *Dol Purnima* (full moon day) becomes all the more significant for Bengalis, because this is also the birthday of the great Bhakti cult movement leader *Shree Chaitanya Mahaprabhu* (1485–1533).

**Ratha Yatra or The Chariot Journey Festival :** *Ratha Yatra* is a festival that involves moving of deities Jagannath, Balabhadra and Subhadra on a *ratha* (chariot) to their *Mausima Deula* (aunt's place). The festival originated in Puri, Odisha. The *Ratha Yatra* of Mahesh at Sreerampore in the Hugli district of West Bengal is the third oldest *ratha* festival in India and oldest in Bengal, having been celebrated since 1755. *Ratha Yatra* of Guptipara in Hugli district and of Mahishadal in Purba Medinipur district also has all India fame. Though mainly a *Vaishnava* festival, still it is celebrated by all communities. Small children are seen to pull small *rathas* around the streets accompanied by their parents. Many local *rathas* are also been pulled in this occasion throughout the State.

**Raksha Bandhan :** It is a Hindu festival that celebrates the love and duty between brothers and sisters where sisters tie a *rakhi* (sacred thread) on her brother's wrist. This symbolizes the sister's love and prayers for her brother's well-being, and the brother's lifelong vow to protect her. The festival falls on the full moon day (*Shravan Poornima*) of the Bengali calendar month of *Shravan* (mid-July to mid-August). Many myths and historic legends are linked to it. For example, the Rajput queens practiced the custom of sending *rakhi* threads to neighbouring rulers as token of brotherhood.

In West Bengal, the great poet Rabindranath Tagore invoked *Rakhi* as concepts to inspire love, respect and a vow of mutual protection between Hindus and Muslims during India's colonial era. In 1905, Bengal was divided by the British Empire on the basis of religion. Tagore arranged a ceremony to celebrate *Raksha Bandhan* to strengthen the bond of love and togetherness between Hindus and Muslims of Bengal, and urge them to together protest the British Empire which proved to be very successful. Even today in West Bengal, his tradition continues as people tie *Rakhis* to their neighbours and close friends.

**Eid al-Fitr or Festival of breaking the Fast :** This is an important religious festival of the peoples belonging to Islam faith. It marks the end of *Ramadan*, the Islamic holy month of *sawm* (fasting). The religious *Eid* is a single day during which Muslims are not permitted to fast. The holiday celebrates the conclusion of the 29 or 30 days of dawn-to-sunset fasting during the entire month of *Ramadan*. The day of *Eid*, therefore, falls on the first day of the next Islamic calendar month of *Shawwal*. The date for the start of any lunar *Hijri* month varies based on the observation of new moon by local religious authorities, so the exact day of celebration varies by locality. However, in most countries, it is generally celebrated on the same day as Saudi Arabia. Throughout the State, mass prayers (*namaz*) are organized. It is a day of joyful get together.

**Muharram :** It is the first month of the Islamic calendar and is one of the four sacred months of the year. Since the Islamic calendar is a lunar calendar, *Muharram* moves from year to year when compared with the Gregorian calendar. It is the second holiest month following Ramadan. The word Muharram means forbidden and is derived from the word *harām*, meaning sinful. This is practically a mourning festival to observe the death of two brothers Hassan and Hussain – two grandsons of the Prophet Muhammed in the battle of Karbala. *Tajiyas* that symbolized the memorial tombs of the two brothers are taken out in procession and the devotees use to chant the name of Hassan and Hussain throughout.

**Christmas :** Also referred as Christmas Day, is an annual festival commemorating the birth of Jesus Christ, observed on December 25 as a religious and cultural celebration among billions of people around the world as well as West Bengal. On this day people exchange gifts, sweet and cakes amongst them. Many fairs are organized throughout the State and people use to gather there in numbers. Children are very fond of this festivals and Santa Claus is perhaps the most lovable character to them from whom they expect gifts packed in colourful papers. The chilling winter season practically extends this Christmas festivals up to English New Year i.e. January 1.

**Good Friday :** It is a Christian religious occasion commemorating the crucifixion of Jesus Christ and his death at Calvary. Calvary, also Golgotha, was, according to the Gospels, a

site immediately outside Jerusalem's walls where Jesus was crucified. It is also known as Holy Friday, Great Friday, Black Friday or Easter Friday.

**Guru Nanak's Birthday :** Guru Nanak Sahib, the founder of Sikhism, was born on 15th April, 1469 at Rai-Bhoi-di Talwandi in the present district of Shekhupura (Pakistan), now Nanakana Sahib. The Birthday of Guru Nanak Sahib falls on *Kartik Purnamashi* i.e. full moon day of the month *Kartik* (usually November). On this day the followers of Sikhism use to visit the *Gurdwara* (shrine) and pay homage to him. This occasion is celebrated all over the State every year with great devotion and enthusiasm.

**Buddha Purnima :** Also referred as Buddha *Jayanti*, the birth anniversary of the Lord Gautam Buddha is the most important festival of the Buddhists and is celebrated with great enthusiasm. This festival falls on full moon day in the month of April. It was on this same day that Buddha got enlightenment and also attained *Nirvana* (salvation). The Buddhists consider the day to be more auspicious than any other day of the year. It is also believed that Yashodara, Gautam's wife, his charioteer Channa and even his horse Kantaka were born on the same day.

**Mahavir Jayanti :** The followers of Jainism observes the birthday of Lord Mahāvīra on this date. Lord Mahāvīra (599 BCE–527 BCE), also known as Vardhaman, was the twenty-fourth and last *tirthankara* (holy person) of Jainism of present *Avasarpani* era (half time cycle as per Jain cosmology). Lord Mahāvīra was given the title *Jinā*, or "Conqueror" (conqueror of inner enemies such as attachment, pride and greed), which subsequently became synonymous with *tirthankara*. Although there is reasonable evidence to believe that Parsva, predecessor of Mahāvīra was a historical figure, still Mahavira is sometimes referred as the founder of Jainism. Colourful processions are taken out by the followers of Mahavir on this day which is well attended by people of all caste, creed and religion. The date of Lord Mahavir's birthday is decided according to the Jain calendar *Vira Nirvana Samvat*.

#### **District Level Festivals :**

**Gajan of Dharmaraj :** The worship of Dharma is a core cult of the district of Barddhaman and also of adjoining districts. The Dharma deities differ in form and also in worshipping practices. The deities are generally stone symbols. The Dharmaraj of Patun, two Dharmathakurs of Manteswar, Dharma of Khudkuri are of worth mentioning. Buroraj of Jamalpur is also significant. 'Dharmamangala' is a famous epic poem composed and sung in these parts.

**The Gajan of Shiva :** This annual festival of Shiva is held at the end of the Bengali calendar month of *Chaitra* (mid-March to mid-April). Worshippers gather in large numbers around a common ground and large fairs are organised. Followers pierce sharp needles through their skins with the skill of drawing minimum or no blood. Commoners revel in the fairs which have traditionally been held and which are a huge attraction to buyers and sellers alike.

The Shiva-Ratri or Shiva-Chaturdasi festival is held in the Bengali calendar month of *Phalguna* (mid-February to mid-March) and stringent fast is kept by people (mostly women) in almost every alternate household.

**The Worship of Shakti :** The worship of Shakti is the major cult of *Radh* Bengal of which Barddhaman is a part. In Brahmanical Hindu religion Sakti is conceived as the divine mother and fellow counterpart of Shiva. Shakti is also often seen as a deity of fertility of tribal origin. Durga, Kali are the most prominent manifest deities of Shakti.

**Durga Puja :** The festival around the worship of Goddess Durga is the most popular festival celebrated by Bengali Hindus and is celebrated with great pomp and splendour. The festival falls in the Bengali calendar month of *Ashwin* (mid-September to mid-October). Lord Rama is said to have invoked the Goddess Durga at this time prior to his battle with Ravana the demon-king to seek his blessings. The *puja* encompasses four

days viz. *Maha Saptami*, *Maha Ashtami*, *Maha Navami* and *Vijaya Dashami*. *Maha Ashtami* is considered the most sacred day and fasts are kept by men and women alike. The fast is broken after offering *puspanjali* or offering of flowers accompanied with chanting of *mantras* (incantations) led by a *Brahmin* (priest). The festival ends with *Vijaya Dashami* when the idol of the Goddess is immersed in the water (generally in rivers) with a call of welcoming the Goddess in the next year. This is followed by the practice of exchanging sweetmeats or *vijaya*. In folk culture it is also the time when the Goddess leaves her heavenly abode to visit her paternal house. Today, the occasion is more social than religious. It is no longer restricted to the Bengali Hindus and people from other communities take part in the festivities.

**Kali Puja :** The worship of Kali as opposed to Durga is done throughout the year in Bengal. Kali temples are to be found in all neighbourhoods. The day of the first new moon following Durga *puja* is the day of the festival of Kali *puja*. The form of Siddheswari Kali of Kalna is the most famous. The Siddheswari temple was commissioned in AD 1740.

**Worship of Chandi :** In the district Chandi is the generic name given to several Goddesses viz. Kulai Chandi, Patai Chandi, Olai Chandi etc. Most of the deities have no form but are stones placed under a prominent tree. Only the deity Mangal Chandi has a specific form.

**Gaudiya Vaishnavism :** Gaudiya Vaishnavism is a *Bhakti* cult found great foothold among the people of Bardhaman district. There are several important seats of this *Bhakti* cult viz. Radhaballav Mandir of Mankar, Sripat Ambika Kalna, Sripat Srikhanda in Katwa and Sripat Bagnapara.

**Fairs of the District Barddhaman :** Apart from religious reasons, festivals have social, cultural and economic connotations which is embodied in the form of fairs in Indian perspective. The important fairs in the district are held in Dadhia under Ketugram-I C.D. Block, Chotkhanda in Memari-I C.D. Block, Uddharanpur under Ketugram-II C.D. Block, Bohar under Memari-II C.D. Block, Khanja Kshirgram under Mangolkote C.D. Block and Jamalpur under Purbasthali-II C.D. Block.

## **Brief Description of Places of Religious, Historical or Archaeological Importance and Places of Tourist Interest of the District**

### **a) Places of Religious Importance :**

1. Kamalakanta *Kalibari* : The temple of Goddess Kali, associated with the famous devotee poet Kamalakanta is situated in Barddhaman Municipality.
2. Siddheswari Temple : Temple of presiding Goddess Siddheswari Ambika, this temple is surrounded by Shiva Temples and is famous for its Terracotta works. This temple is situated in Kalna Municipality.
3. Baikunthanath Shiva Temple : This temple is built by Brajakishori, mother of Kirtichand. It is in Kalna Municipality and notable for its Teracotta works.
4. Shyamrupa Temple : This 1000 years old terracotta temple of Kanksa C.D. Block houses 10 armed idol of Shyamarupa made of Marbel stone.
5. Bishnu Temple : Situated within Asansol Municipal Corporation, this 35 feet high stone temple, the only of its kind in the area, believed to build during the Pal Age, houses an idol of Lord Narayana.
6. Kanchannagar : This is believed to be the headquarters of Sasanka, the King of Gour, formerly known as Karna-Suvarna. Here lies the Kankaleswari, the deity which resembles a human skeleton. This site is located in Barddhaman Municipality.
7. Deulia : This is a beautifully constructed 10th century temple which resembles the Odisha art pattern of “Rekh”. This temple is situated in Memari-I C.D. Block.
8. Sarbamangala Temple : This is a temple of the deity Sarbamangala presiding Goddess of the Burdwan Raj. It is believed that the deity was found from the Sandbed of river Damodar. It is within the periphery of Barddhaman Municipality.
9. Tima Masjid : This historic mosque was constructed by Ajim-us-San, grandson of Emperor Aurangzeb, who was appointed as *Subedar* (Chief Administrator) of Bengal in the last part of the 17th Century. This religious place is located in Barddhaman town.
10. 108 Shiva Mandir : A complex comprising of 108 deities of Lord Shiva housed in 108 temples in picturesque surroundings are found which includes a garden and a lake. These were constructed by *Maharani* Bishnu Kumari of Burdwan Raj. This temple complex can be seen in Burdwan-I C.D. Block.
11. Tomb of Bahman *Pir* : It is the tomb of Syed Md. Bahaman a contemporary of Syed Allauddin Hossain Shah. The adjacent *Dorga* (place of worship for believers of Islam faith) is very popular to all communities. This religious place is located in Ausgram-II C.D. Block.
12. Gantar : The temple of Goddess Chandi under Memari-I C.D. Block attracts many tourists as it is locally believed that it is one of the 51 *Sati Piths*. (body piece of *Devi Sati* which was cut into 51 pieces by Lord Shiva and which fell in 51 different places of the then undivided India).
13. *Shri* Gouranga Mandir : A Baishnab Temple situated at Katwa Municipality is believed to have been visited by *Shri* Chaitanya and Keshab Bharati of the *Baishnab* cult.
14. Madhaitala : The *Ashrama* (place of worship) is believed to have been visited by Jagai and Madhai, two disciples of *Shri* Chaitanya. It is reported that an *Akhanda Kirtana* (prayer song without any pause) is continuing here for more than 50 years. It is situated in Katwa Municipality.
15. Srikhanda : A center of Baishnab culture famous for congregation of *Bauls* (village singers) in every Bengali calendar month of *Baisakh* (mid-April to mid-May). A temple of Khandeswari, the presiding Goddess of the village, is also found here in Katwa-I C.D. Block.

16. Agradwip : This is associated with Gouranga *Mahaprabhu* and is famous for its Gopinath temple. This famous temple is situated in Katwa Municipality.
17. Attahas : A temple of Attahas, the Goddess of Sakti cult, also known as Fullora Attahas, is believed to be one of the 51 *Sati Piths*. This is situated in Ketugram-II C.D. Block.
18. Kalyaneswari Temple : The temple of Goddess Kalyaneshwari situated at Katwa Municipality is believed to fulfil the wishes of infertile women and is more than 500 years old. The idol here is carved on a piece of stone.
19. Khirogram : Another of the 51 *Sati Piths*, famous for its Yogadya and Shiva temples. Situated in Mangolkote C.D. Block, it is also famous for its fair which is held in the Bengali calendar month of *Baisakh* (mid-April to mid-May).
20. Gouranga Temple : Goranga *Mahaprabhu* is believed to have come to Kalna and the place where he stayed is known as *Mahaprabhu Tala*. There is a Gouranga temple believed to have been built under instructions of *Mahaprabhu* himself. The Gouranga temple is situated within Kalna Municipality.
21. 109 Shiva *Mandir* : Opposite the Raj Bari, 109 Shiva *mandir* (temple) situated at Kalna Municipality was built by Tej Chandra Bahadur in 1809. There are 74 temples in the outer circle and 34 in the inner. One another temple is outside the circles.

**b) Places of Historical Importance :**

1. Amrargarh Fort : Within Ausgram-II C.D. Block, the remains of the Fort of King Mahindranath (around 11th century) is found.
2. Pandu Rajar Dhibi : Relics of Chalcolithic age dating back to 2nd millennium BC in the valley of Ajoy river, near Bhedia village in Ausgram-II C.D. Block.
3. Tomb of Sher Afgan : The tomb of Sher Afgan, a subject of Akbar the Great, *Subedar* of Bengal is located in Barddhaman Municipality.
4. Deulia Sinhi : This village under Katwa-II C.D. Block, is the native village of *Shri Kasiram Das*, Bengali translator of epic 'The Mahabharata'.
5. Bardhamaneswar Shiva Temple : A Shiva Temple where huge body of Shiva idol has been housed. There is saying that famous Bengali merchant Chand Sadagar worshipped this Shiva Idol. This ancient temple is situated in Barddhaman Town.

**c) Places of Archaeological Importance :**

1. Shah Alam's Darga : A building of Archaeological interest built in the early 18th century by Murshidkuli Khan, the then *Subedar* of Bengal is located in Katwa Municipality.
2. Babladihi : Located in Mangolkote C.D. Block, the Idol of Lord Shiva in the temple is of definite archaeological interest and believed to be of the Pal Age.
3. Temple of Ichai Ghosh : This huge temple of burnt bricks towers to 200 feet in height and is distinct by its architecture and engravings. It is also within Kanksa C.D. Block.
4. Rarheswar Temple : Also within the Kanksa C.D. Block, this Shiva temple has an unique architectural feature and was reportedly built to protect the village from the attack of Bhaskar Pandit who was an worshipper of Shiva.
5. Sher Afgan Garh : This is the remains of the fort of Sher Afgan. A huge lake also can be seen here. This archaeological site is situated in Ondal C.D. Block.



#### **d) Places of Tourist Interest :**

1. Krishnasayar Ecological Park : A beautiful lake and park adjacent to Burdwan University with an aquarium, boating facilities and other attractions is situated at Barddhaman Municipality.
2. Ranisayar : A big and beautiful lake excavated by *Maharani* Brajakishori is located in the heart of Barddhaman Town.
3. Curzon Gate : This historical monument was constructed by *Maharaja* Bijoychand of Burdwan to welcome Lord Curzon, the then Viceroy of Bengal at the entrance of Barddhaman Town which is now known as *Bijoy Toran* (monument of winning).
4. Meghnad Saha Planetarium : It is a planetarium of international standard. The planetarium is considered as one of the best in Asia and is located near the Burdwan University Complex, Golapbag of Barddhaman Town.
5. Bardhaman Science Museum : A science museum of excellent standard located near the Burdwan University Complex , Golapbag of Barddhaman Town.
6. Uddharanpur : The village resembles a fort and it is believed that the famous Naihati Fort was situated here. A place within Ketugram-II C.D. Block is also noted for its 500 year old fair.
7. Kogram : It is located at the confluence of rivers Ajoy and Kunur. Ujani, believed to be the Capital of Vikramaditya, is today's Kogram. The Dhanapati Saudagar of Chandimangal fame also used to stay here. A temple of Goddess Chandi can also be seen here. Situate inside Mangolkote C.D. Block, it is believed to be one of the 51 *Sati Piths*.
8. Kalna *Raj Bari* : A palace of the *Maharaja* of Burdwan still attracts a large number of visitors by its grandeur. The Lalji *Mandir*, Pratapeswar Deul and Krishnachandraji temples inside the complex also attract tourists. This *Raj Bari* is located in Kalna Municipality.
9. Chupichar : It is a cluster of riverine isles and oxbow spread across 20 sq. km. on the meandering course of river Ganga. Nearly 73 species of migratory birds arrive in winter and stay upto the month of March. This beautiful spot is situated in Purbasthali-II C.D. Block.
10. Deer Park : The Durgapur Deer Park can be a real attraction to wild life lovers is situated in Durgapur Municipal Corporation.
11. Nachan Bird Sanctuary : The Nachan Bird Sanctuary, also situated within Durgapur Municipal Corporation, is also a treat to wild life lovers.
12. Maithon Dam : The Maithon Dam and its adjacent reservoir and picturesque surroundings make it an ideal resort and attracts lots of tourists all-round the year. It is situated within Salanpur C.D. Block.
13. Churuliya : Inside Jamuria C.D. Block, this is the birth place of famous poet Kazi Nazrul Islam. There is also a Youth Hostel. The village is also famous for stone carving.
14. Rajbati : Situated within the periphery of Barddhaman Municipality, the palace of the *Maharaja* of Burdwan, presently used by the University of Barddhaman.

## **Major Characteristics of the District, Contribution of the District in the form of Historical Figures Associated with the District**

Many eminent figures were born in this district. Noted Sanskrit scholars like Raghunath Siromani, Ramnath Tarkasiddhanta (Buno Ramnath), Hati Vidyalankar, Taranath Tarkavachaspati were born in this district. The great poet Shri Kasiram Das, who translated the original epic “The Mahabharata” in Bengali belonged to this district. Maladhar Basu of ‘Srikrishnavijay’ fame along with great poets of ‘Mongal Kavya’ like Kavi Kankan Mukunda Ram Chakraborty, Ghanaram Chakraborty and Rupram Chkraborty were born here. Vaishnava poets and saints like Krishnadas Kaviraj, Brindabandas, Lochandas, Jnandas etc. were also born in this district. Barddhaman is the birth place of Raghunandan Goswami, the famous Logician. Ganga Kishore Bhattacharya (Bangala Gazettee fame) and Reverend Lal Behari Dey (Bengal Peasant Life fame) also belonged to this district. Modern Bengali poets like Kalidas Roy, Kumud Ranjan Mallik and novelists like Sailaja Ranjan Mukhopadhyay and Ramapada Choudhury also made this district proud.

---

## **Village and Town Directory**

---



## Scope of Village Directory and Town Directory

The District Census Handbook is brought out in two parts – Part A and Part B separately. Part-A covers Village and Town Directory data and Part-B covers Village and Town wise Primary Census Abstract (PCA) data of 2011 Census along with Housing amenities data. The scope of Village Directory and Town Directory is discussed below.

### Scope of Village Directory :

For the conduct of Census, the villages in the district have been arranged C.D. Block wise and within the C.D. Block, they are shown Location Code wise. For the purpose of identification, each village is assigned a Location Code number. In 2011 Census, all the villages have been given unique 6 digit Code numbers which are continuous within India and will remain constant across the Census. This will make it easier for comparative study. Location Code Range of 000001-799999 has been kept for villages.

'Village' is defined as a statutorily recognized unit having a definite boundary and separate land records. In case a complete village is treated as an Outgrowth of an urban agglomeration or a Census Town, data on amenities and land use for that village have not been given in the Village Directory but shown along with the urban component.

The un-inhabited villages (villages with no population) have been indicated as such after furnishing details of the location code number of the village, name and area of the village.

Village directory contains non-Census data pertaining to each village of the district. A C.D. Block level Map and alphabetical list of villages under each C.D. Block is included in the Part-A volume. It gives the village wise basic information relating to infrastructure and amenities available in the sphere of education and medical facilities, drinking water, power supply, post and telegraph, communications, approach road to village and distribution of land use area. In addition, it contains information about total area of each village, total population and number of households and the nearest town and its distance from the village. The information on number of households and total population has been included with a view to examine the correlation of amenities with the number of households and population they serve. If an amenity is not in existence in the referent village, the distance in broad ranges from the nearest place along with name, where the amenity is available is given. The broad ranges are given as - Code 'a' for less than 5 km distance, 'b' for 5 to 10 km distance and 'c' for more than 10 km distance.

Some additional information has been added, which are: (1) Pre. Primary School (2) Management Institute (3) Polytechnic (4) Special School for Disabled (5) Veterinary Hospital (6) Mobile Health Clinic (7) Traditional Practitioners and Faith Healers (8) Medicine Shop (9) Type of drainage connectivity for waste water outlet (10) Total Sanitation Campaign (TSC) (11) Rural Sanitary Mart/Rural Hardware outlet (12) Rural Production Centers (13) Solid and Liquid Waste Management (14) Village PIN Code (15) Public Call Office/Mobile (16) Mobile Phone Coverage (17) Internet Cafes/Common Service Center (18) Private Courier Facility (19) Auto/Modified Autos (20) Taxis (21) Vans (22) Tractors used for Transport (23) Cycle Pulled Rickshaws (Manual Driven) (24) Cycle Pulled Rickshaws (Machine Driven) (25) Carts Driven by Animals (26) National Highway (27) State Highway (28) Major District Roads (29) Other District Roads (30) Water Bound Macadam (31) ATM facility (32) Self-help Group (33) Public Distribution System (34) Mandis/Regular Market (35) Weekly *Haat* (36) Agricultural Marketing Society (37) Nutrition Centre (38) Accredited Social Health Activist (ASHA) (39) Community Centre with/without TV (40) Public Library (41) Public Reading Room (42) Polling Station (43) Birth and Death Registration office (44) Agricultural Product and (45) Handicrafts Products.

In addition to the above details, following appendices to Village Directory have also been included.

Appendix-I	Summary showing total number of villages having Educational, Medical and other amenities in villages – C.D. Block level.
Appendix-I A	Villages by number of Primary Schools.
Appendix-I B	Villages by Primary, Middle and Secondary Schools.
Appendix-I C	Villages with different sources of drinking water facilities available.
Appendix-II	Villages with 5,000 and above population which do not have one or more amenities available.
Appendix-III	Land utilization data in respect of Census towns.
Appendix-IV	C.D. Block wise list of inhabited villages where no amenity other than drinking water facility is available.
Appendix-V	Summary showing number of Villages not having Scheduled Caste population.
Appendix-VI	Summary showing number of Villages not having Scheduled Tribe population.
Appendix-VII A	List of villages according to the proportion of the Scheduled Castes to the total population by ranges.
Appendix-VII B	List of villages according to the proportion of the Scheduled Tribes to the total population by ranges.

### **Scope of Town Directory :**

The Town Directory contains Non-Census data for each of the towns in the district and is presented through a set of seven statements covering different aspects of urban life. It presents important and useful information like civic and other amenities available in all the towns of the district. The presentation of the statements used in the current 2011 Census similar to the preceding 2001 Census.

The Non-Census data contained in the Town Directory is largely provided by the Municipal Authorities. In case of Non-Municipal towns (Census Towns), the information have been provided by the respective C.D. Block Authorities.

The details of town directory statements are given below in brief.

- (I) Statement I – Status and Growth History
- (II) Statement II – Physical aspects and location of towns, 2009
- (III) Statement III – Civic and other amenities, 2009
- (IV) Statement IV – Medical Facilities, 2009
- (V) Statement V – Educational, Recreational and Cultural facilities, 2009
- (VI) Statement VI – Industry and banking, 2009
- (VII) Statement VII – Civic and other amenities in slums, 2009
- (Appendix) Appendix – Towns showing their outgrowth with population

In all the statements the towns are arranged in the alphabetical order within the district. The details of these statements are given in the analytical portion of the town directory. One Statement-III Municipal Finance deleted and Statement-V Medical, Educational, Recreation and Cultural Facilities divide in above two Statement-IV and Statement-V.

## **Brief Note on Village and Town Directory including Abbreviations used in Town Directory**

### **Village Directory 2011 Census :**

The Village Directory is being compiled for both inhabited and un-inhabited villages. In the village directory both private and government facilities/institutions have been given. In case of un-inhabited/depopulated villages, the location code number, name and area of the village is being given universally in Village Directory and Village PCA. The columns relating to the amenities and land use pattern, etc. being left blank and it will be noted against the name of the village that it is un-inhabited/depopulated. The Appendices to Village Directory and Inset Tables based on village Directory data are also prepared for inhabited villages.

In the Village Directory format for 2011 Census there are 121 columns and the details thereon are as follows :

Columns 1 : Serial Number : Self explanatory. All the villages within the CD block are presented serially in the ascending order of their location code number.

Columns 2 : Name of village : Self explanatory. The name of the villages is shown against this column. This also includes the forest and uninhabited villages.

Columns 3 : Location Code Number of village. The location code number of the villages is shown against this column.

Columns 4 : Area of the Village : The area of the villages has been given in hectares.

Column 5 : Total Population : The total population of the village as per 2011 Census has been given against this column.

Column 6 : Number of Households : The number of households as per 2011 Census have been given in this column.

### **Amenities :**

The availability of different infrastructural amenities such as education, medical, drinking water, post, telegraph, banks, credit societies, recreation and cultural facilities, communication, power, etc. in each village have been given in the Village Directory. Wherever the amenities are not available in the village, the distance range code viz. 'a' for <5 Kms, 'b' for 5-10 Kms and 'c' for 10+ Kms of the nearest where facility is available is given. Column wise details are given below :

Columns No. 7 to 20 – Educational Facilities : All the different educational facilities available in the village have been given under these columns. Nursery/LKG//UKG classes are included in Pre-Primary Schools, Classes up to class V included in Primary School; Classes from VI to VIII are included in the Middle school. Classes from IX and X included in Secondary School. Classes from XI and XII are included in Senior Secondary School. In case of composite schools like middle school with primary school or secondary school with middle school, these are also included in the number of primary and middle schools, respectively. The information on the entire educational institutes is given under these columns.

Columns No. 21 to 38 – Medical Facilities : All the different medical facilities available in the village have been given under these columns.

Columns No. 39 to 46 – Drinking Water : The information on availability of various types of the drinking water facility within the village has been given under these columns.

Columns No. 47 to 50 – Availability of Toilet and others : The information on availability of toilet and Bio-Gas etc. available in the village has been given under these columns.

Columns No. 51 to 67 Communication – Post & Telegraph and Transport : The information on communication and Post Office, Sub-Post Office, & Telegraph Office,

Village PIN Code number, Phone-Landlines, Mobile Phone, Private Courier Facility, Internet Café, etc. available in the village has been given under these columns. The information on all various transport facilities whether public/private transport like Bus, Railway Station or Navigable waterways, Taxi, Van, Tractors etc. available in the village has also been given under these columns.

Columns No.68 to 79 – Village connected to High ways, Village Roads, Banks and Credit Societies : The information on all roads connected to village has been given under these columns. These include National Highway, State Highway, District Roads and other district roads connected to the village, Pucca roads, Kutchcha Roads, Water Bounded Macadam Roads, Navigable Water Ways and Foot Paths has been given under these columns. Further, the information on availability of banks, ATM and Agricultural Credit societies in the village has been given under these columns.

Column No. 80 to 96 – Miscellaneous Facilities : The information on various miscellaneous facilities available in the village has been given under these columns. These includes Self -Help Group, Public Distribution Shop (PDS), Mandi /Regular Market, Weekly Haat, Agricultural Marketing Society, Nutrition Centre(ICDS), Anganwadi Centre, ASHA, Community Centre, Sports Fields, Sports Club/Recreation Centre, Cinema/Video Halls, Public Library, Public Reading Room, News Paper Supply, Assembly Polling Station, Birth and Death Registration Office.

Columns No. 97 to 100 – Electricity : Availability of Power Supply in the village, whatever may be the form of its use has been given in these columns. These include Electricity for Domestic Use, Electricity for Agriculture Use Electricity for Commercial Use, and Electricity for all purpose Domestic Uses.

Column No. 101 and 102 – Nearest Town : The name of the nearest town along with the distance range code has been in these columns.

#### **Land use and Irrigation :**

The land use patterns in the Village Directory conform to the pattern of classification of land use as recommended by the Ministry of Agriculture, Government of India. The Ministry has recommended the maintenance of records of land use pattern under the following 9 categories.

(i) Column No. 103 – Forests : This includes all lands classed as forest under any legal enactment dealing with forests or administered as forests, whether state-owned or private, and whether wooded or maintained as potential forest land. The area of crops raised in the forest and grazing lands or areas open for grazing within the forests remain included under the forest area.

(ii) Column No. 104 – Area under non-agricultural use : This includes all lands occupied by buildings, roads and railways or under water, e.g. rivers and canals and other lands put to uses other than agriculture.

(iii) Columns No. 105 – Barren and un-culturable land : This includes all barren and unculturable land like mountains, deserts, etc. land which cannot be brought under cultivation except at an exorbitant cost should be classed as unculturable whether such land is in isolated blocks or within cultivated holdings.

(iv) Column No. 106 – Permanent Pastures and other Grazing Lands : This includes all grazing lands whether they are permanent pastures and meadows or not. Village common grazing land is included under this head.

(v) Column No. 107 – Land under Miscellaneous Tree Crops, etc. : This includes all cultivable land which is not included in 'Net area sown' but is put to some agricultural uses. Lands under Causing trees, thatching grasses, bamboo bushes and other groves for fuel, etc. which are not included under 'Orchards' are classed under this category.



(vi) Column No. 108 – Culturable Waste Land : This includes lands available for cultivation, whether not taken up for cultivation or taken up for cultivation once but not cultivated during the current year and the last five years or more in succession for one reason or other. Such lands may be either fallow or covered with shrubs and jungles which are not put to any use. They may be assessed or unassessed and may lie in isolated blocks or within cultivated holdings. Land once cultivated but not cultivated for five years in succession is also included in this category at the end of the five years.

(vii) Column No. 109 – Fallow Lands other than Current Fallows : This includes all lands which were taken up for cultivation but are temporarily out of cultivation for a period of not less than one year and not more than five years.

(viii) Column No. 110 – Current Fallows : This represents cropped area, which is kept fallow during the current year. For example, if any seeding area is not cropped against the same year it may be treated as current fallow.

(ix) Column No. 111 – Net Area Sown : This represents the total area sown with crops and orchards. Area sown more than once; in the same year is counted only once.

Column No. 112 – Total Irrigated Land Area : It includes all land which is cultivable and irrigated by any source of irrigation. The total irrigated area of the village has been given under this column.

Column No. 113 – Total Un-Irrigated land Area : Un-Irrigated area includes all land which is cultivable but not irrigated by any source of irrigation. The total un-irrigated land area of the village has been given under this column.

Column No. 114 to 118 Area Irrigated by source : The area irrigated by various source of irrigation in the village have been given under these columns. The different source of irrigation facilities available in the village are as follows :

(i) Canals (C) – Govt. or Pvt., (ii) Wells/Tube-wells (W/TW), (iii) Tanks/Lake (T/L), (iv) Waterfall (WF), and (v) Others (O).

Columns No.119 to 121 – Three most important commodities manufactured : The names of three most important commodities manufactured in the village are indicated in this column.

#### **C.D. Block level totals of the Village Directory :**

At the end of entries for the Village Directory of each C.D. Block, the totals of different columns are being given wherever possible. However, in case of some of the columns, it may not be possible to work out the C.D. Block level totals, in such cases the particular of relevant columns are being left blank against C.D. Block level.

#### **Appendices to Village Directory :**

The Village Directory also includes the following appendices :

- Appendix I : Summary showing total number of villages having Educational, Medical and other amenities in villages – C.D. Block level.
- Appendix I A : Villages by number of Primary Schools.
- Appendix I B : Villages by Primary, Middle and Secondary Schools.
- Appendix I C : Villages with different sources of drinking water facilities available.
- Appendix II : Villages with 5,000 and above population which do not have one or more amenities available.
- Appendix III : Land utilization data in respect of Census towns.
- Appendix IV : C.D. Block wise list of inhabited villages where no amenity other than drinking water facility is available.

- Appendix V : Summary showing number of Villages not having Scheduled Caste population.
- Appendix VI : Summary showing number of Villages not having Scheduled Tribe population.
- Appendix VII A : List of villages according to the proportion of the Scheduled Castes to the total population by ranges.
- Appendix VII B : List of villages according to the proportion of the Scheduled Tribes to the total population by ranges.

**Note explaining the abbreviations used in Town Directory 2011 Census :**

**Statement I : Status and Growth History :**

Column 1 – Serial Number : Self explanatory

Column 2 – Class, Name and Civic status of Town : The Class is presented according to population of the towns in 2011 Census as follows:

Population	Class	Population	Class
100,000 and above	I	10,000 – 19,999	IV
50,000 – 99,999	II	5,000 – 9,999	V
20,000 – 49,999	III	Below - 5,000	VI

The following abbreviations are used to denote the Civic Status of the town.

Civic Status	Codes	Civic Status	Codes
i – Municipal Corporation	M. Corp.	xii – Notified Town Area	NTA
ii – Municipal Committee	MC	xiii – Industrial Notified Area	INA
iii – Municipal Council	M Cl	xiv – Industrial Township	ITS
iv – City Municipal Council	CMC	xv – Township	TS
v – Town Municipal Council	TMC	xvi – Town Panchayat	TP
vi – Municipal Board	MB	xvii – Nagar Panchayat	NP
vii – Municipality	M	xviii – Town Committee/ Town Area Committee	TC
viii – Cantonment Board/Cantonment	CB	xix – Small Town Committee	ST
ix – Notified Area	NA	xx – Estate Office	EO
x – Notified Town	NT	xxi – Gram Panchayat	GP
xi – Notified Area Committee /Notified Area Council	NAC	xxii – Census Town	CT

Column 3 to 25 : These columns are self-explanatory.

**Statement II : Physical Aspects and Location of town, 2009**

Column 1 to 2 – Serial number and Name of town : Self explanatory

Columns 3 to 5 – Physical Aspects : In these columns the Rainfall and Maximum and Minimum Temperature of the town is recorded.

Columns 6 to 12 : Name and road distance of the town (in kms.) from the State headquarters, District headquarters, Sub-divisional/Taluk/Tahsil/Police station/ Development Block/Island HQ., Nearest city with population of one lakh and more, Nearest city with population of five lakh and more, Railway station and Bus route is recorded in these columns respectively. If the names mentioned in these columns are the same as the referent town itself, the distance is recorded as (0) zero.

**Statement III – Civic and other Amenities, 2009 :**

Column 1 to 2 – Serial number and Name of town : Self explanatory

Column 3 – Road length (in km.) : The information about the road length (in km.) within the limit of the town is recorded in this column.

Columns 4 to 7 – System of drainage : The system of drainage available in the town is indicated in these columns by the following codes :

<u>System of drainage</u>	<u>Codes</u>
Open drains	OD
Closed drains	CD
Both drains	BD

Columns 8 to 11 – Number of latrines : The number of various types of latrines available in the town is indicated in these columns.

Columns No. 12 & 13 – Protected water supply : The information on source of water supply and system of water storage with capacity available in the town are given in these columns in the following codes :

Column 12 (Source of water supply) :

(i) Tap water	T
(ii) Tube-well water	TW
(iii) Tank Water	TK
(iv) Well water	W

Column 13 (System of water storage) :

(i) Over Head Tank	OHT
(ii) Service Reservoir	SR
(iii) River Infiltration Gallery	RIG
(iv) Bore Well Pumping System	BWP
(v) Pressure Tank	PT

The information on 2 major source of water supply is given in column 12 and the system of water storage with capacity against each in kilo-litres (in bracket) is presented in column 13.

Columns 14 – Fire Fighting Service : In case the fire fighting service is available in the referent town, 'yes' is recorded. If the facility is not available within the town, the name of the nearest place having this facility with its distance from the referent town has been recorded.

Columns 15 to 19 – Electrification (Number of connections) : Different types of electric connections have been shown in these columns, i.e., Domestic, Industrial, Commercial, Road lighting (points) & others.

**Statement IV : Medical Facilities, 2009 :**

Columns 1 to 2 – Serial number and Name of town : Self explanatory

Columns 3 to 13 : The number of various medical institutions such as Hospitals, Dispensaries, Health Center, Family Welfare Center, Maternity and Child Welfare Center, Maternity Homes, T.B. Hospital/clinic, Nursing Homes, Charitable Hospital/Nursing Home, Mobile Health Clinic and Others as available in the town, are indicated in these columns (along with number of beds in brackets).

If a medical facility is not available in the town, the name of the nearest place and its distance in kilometers from the town where the facility is available is mentioned.

Column 14 – Veterinary Hospital : The Number of Veterinary Hospitals available in the town is given in this column.

Column 15 – Medicine Shop : The number of Medicine shops available in the town is given in this column.

**Statement V : Educational, Recreational and Cultural Facilities, 2009 :**

Columns 1 to 2 – Serial number and Name of town : Self explanatory

Columns 3 to 15 – Educational Facilities : The information on number of Primary school, Middle school, Secondary school, Senior Secondary school, Arts/Science/Commerce colleges (of degree level and above), Medical colleges, Engineering colleges, Management Institute/Colleges, Polytechnics, Recognized Shorthand, Typewriting and vocational training Institutions, Non-formal Education Center (Sarva Shiksha Abhiyan Center), Special School for disabled and Others available in the town, are indicated in these columns.

If an educational facility is not available in the town, the name of the nearest place and its distance in kilometers from the town where the facility is available is mentioned.

Columns 16 to 23 – Number of Social, Recreational and Culture Facilities : The information on No. of Home Orphanage, Working women’s hostels (with No. of seats in bracket), No. of Old Age Home, Stadium, Cinema Theatre, Auditorium/Community halls, Public libraries and Reading rooms available in the town are given under these column.

**Statement VI : Industry and Banking 2009 :**

Columns 1 to 2 – Serial number and Name of town : Self explanatory

Columns 3 to 5 – Names of three most important commodities manufactured : The names of three most important commodities manufactured in the town are given under these columns.

Columns 6 to 8 – Number of banks : The number of banks available in the referent town both Commercial and Co-operative banks are recorded against these columns.

Columns 9 & 10 – Number of Agricultural and Non Agricultural Credit Societies : The number of Agricultural and Non Agricultural Credit Societies available in the referent town are given in these columns.

**Statement VII : Civic and other Amenities in Slums, 2009 :**

This statement VII provides information on civic and other amenities in all slums whether notified or not and for all towns having statutory bodies, like Municipality, Municipal Corporation, Town area committee etc.

---

## **Section I – Village Directory**

---



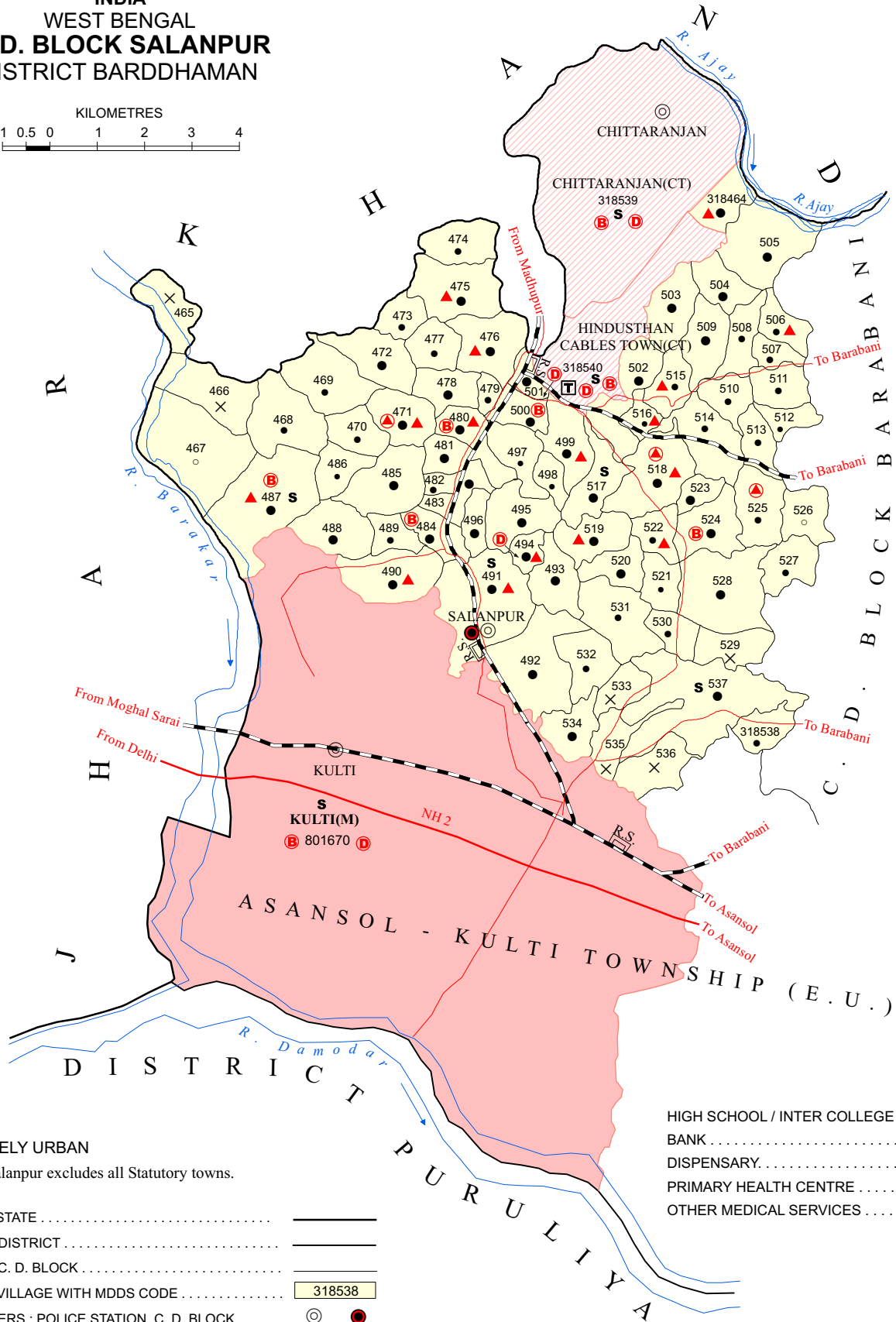
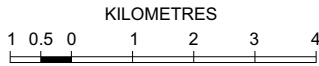
## A : List of Villages merged in Towns and Outgrowths, 2011 Census

Census 2001 Codes					MDDS e-GOVERNANCE CODE (Census 2011 PLCN)				
ST Code	DT Code	Sub-DT Code	Vill Code	Village Name	MDDS STC	MDDS DTC	MDDS Sub-DT	MDDS PLCN	MDDS Name of Villages
19	09	0002	01237300	Panuria	19	335	02269	318587	Panuria (CT)
19	09	0002	01240500	Domohani	19	335	02269	318588	Domohani (CT)
19	09	0002	01239900	Majiara	19	335	02269	318590	Majiara (CT)
19	09	0003	01244000	Topsi	19	335	02270	318637	Topsi (CT)
19	09	0003	01245800	Nimsa	19	335	02270	318638	Nimsa (CT)
19	09	0003	01245100	Chinchuria	19	335	02270	318639	Chinchuria (CT)
19	09	0004	01246900	Baktarnagar	19	335	02271	318663	Baktarnagar (CT)
19	09	0004	40940000	Egara (OG)	19	335	02271	318664	Egara (CT)
19	09	0004	40940000	Sahebganj (OG)	19	335	02271	318665	Sahebganj (CT)
19	09	0005	01247300	Dakshin Khanda	19	335	02272	318686	Dakshin Khanda (CT)
19	09	0005	01248100	Andal(Gram)	19	335	02272	318692	Andal(Gram) (CT)
19	09	0006	01248600	Baidyanathpur	19	335	02273	318713	Baidyanathpur (CT)
19	09	0006	01249100	Mahal	19	335	02273	318714	Mahal (CT)
19	09	0007	01250200	Banagram	19	335	02274	318773	Banagram (CT)
19	09	0007	01251800	Nabaghanapur	19	335	02274	318775	Nabaghanapur (CT)
19	09	0007	01254200	Ichhapur	19	335	02274	318777	Ichhapur (CT)
19	09	0008	01263800	Arra	19	335	02275	318860	Arra (CT)
19	09	0008	01261500	Gopalpur	19	335	02275	318861	Gopalpur (CT)
19	09	0008	01261000	Bamunara	19	335	02275	318862	Bamunara (CT)
19	09	0008	01261400	Amlajora	19	335	02275	318863	Amlajora (CT)
19	09	0016	01328800	Jaluidanga	19	335	02283	319520	Jaluidanga (CT)
19	09	0016	01328900	Nasaratpur	19	335	02283	319522	Nasaratpur (CT)
19	09	0020	01364400	Raipur	19	335	02287	319949	Raipur (CT)
19	09	0020	01364500	Budbud	19	335	02287	319951	Budbud (CT)
19	09	0022	01382300	Goda (P)	19	335	02289	320101	Goda (P) (CT)
19	09	0022	01382400	Bahir Sarbamangala (P)	19	335	02289	320102	Bahir Sarbamangala (P) (CT)
19	09	0022	01384700	Mirzapur	19	335	02289	320103	Mirzapur (CT)
19	09	0022	01385100	Nari (P)	19	335	02289	320104	Nari (P) (CT)
19	09	0023	01389200	Gangpur	19	335	02290	320193	Gangpur (CT)
19	09	0024	01406900	Alipur	19	335	02291	320306	Alipur (CT)
19	09	0026	01424600	Piarinagar	19	335	02293	320496	Piarinagar (CT)
19	09	0027	01433000	Sashpur (P)	19	335	02294	320610	Sashpur (P) (CT)
19	09	0029	01455500	Sehara	19	335	02296	320846	Sehara (CT)





INDIA  
WEST BENGAL  
**C. D. BLOCK SALANPUR**  
DISTRICT BARDDHAMAN



E.U. - ENTIRELY URBAN  
C. D. Block Salanpur excludes all Statutory towns.

BOUNDARY, STATE	—————
" DISTRICT	—————
" C. D. BLOCK	—————
" VILLAGE WITH MDDS CODE	318538

HEADQUARTERS : POLICE STATION, C. D. BLOCK	⊙ ●
POPULATION SIZE OF VILLAGES : BELOW 200, 200-499, 500-999, 1000-4999, 5000 AND ABOVE	○ ● ● ● ●
UNINHABITED VILLAGE WITH MDDS CODE	X 318465
STATUTORY TOWN WITH MDDS CODE	801670
CENSUS TOWN WITH MDDS CODE	318539
NATIONAL HIGHWAY	NH 2
IMPORTANT METALLED ROADS	—————
RAILWAY LINE WITH STATION, BROAD GAUGE	R.S. ———
RIVER AND STREAM	~~~~~

HIGH SCHOOL / INTER COLLEGE	S
BANK	Ⓟ
DISPENSARY	Ⓧ
PRIMARY HEALTH CENTRE	Ⓜ
OTHER MEDICAL SERVICES	▲

TOTAL AREA OF THE C.D. BLOCK	135.05 Sq. Kms.
TOTAL POPULATION OF THE C.D. BLOCK	163057
TOTAL NUMBER OF VILLAGES	75
TOTAL NUMBER OF INHABITED VILLAGES	69
TOTAL NUMBER OF CENSUS TOWNS	2
TOTAL NUMBER OF STATUTORY TOWNS	1
DISTANCE FROM DISTRICT HEADQUARTERS TO C.D. BLOCK HEADQUARTERS (APPROX.)	120 Kms.



### Alphabetical List of Villages

Name of the CD Block : Salanpur

CD Block Code (2011) : 0115

Sl. No.	Name of the Village	PLCN 2001	MDDS PLCN 2011
1	2	3	4
1	Achhra	01234200	318517
2	Alkusha	01234400	318519
3	Alladi	01230600	318480
4	Amjharia	01232300	318498
5	Angaria	01236300	318538
6	Banbirdi	01232000	318494
7	Banskatia	01229600	318470
8	Bara Pattabara	01235800	318533
9	Barabai	01231100	318485
10	Barbakpur	01235400	318529
11	Basudebpur	01232100	318495
12	Bathanbari	01229400	318468
13	Benagarya	01232600	318501
14	Bolkunda	01235300	318528
15	Brindabani	01229900	318473
16	Chayenpur	01233500	318510
17	Dabar	01234300	318518
18	Damdaha	01230000	318474
19	Dendua	01231000	318484
20	Dhaminberia	01232200	318497
21	Dhanguri	01230100	318475
22	Dhanudi	01231200	318486
23	Dharaspur	01233600	318511
24	Dharmma	01236000	318535
25	Dhundabad	01231900	318493
26	Ethora	01236200	318537
27	Gamarkuri	01229200	318466
28	Ghatkul	01229100	318465
29	Ghiadoba	01232800	318503
30	Hadla	01231300	318487
31	Harishadi	01232400	318499
32	Jemari	40929000	318496
33	Jitpur	01233000	318505
34	Kaladabar	01230700	318481
35	Kalipathar	01229800	318472
36	Kalisanko	01233400	318509

### Alphabetical List of Villages

Name of the CD Block : Salanpur

CD Block Code (2011) : 0115

Sl. No.	Name of the Village	PLCN 2001	MDDS PLCN 2011
1	2	3	4
37	Kallya	01233100	318506
38	Kankurkunda	01234100	318516
39	Keshardi	01233700	318512
40	Khudika	01231800	318492
41	Kirtanshala	01233300	318508
42	Kusumdanali	01232700	318502
43	Lohat	01234700	318522
44	Madhaichak	01235500	318530
45	Maheshpur	01231400	318488
46	Mahishmura	01235700	318532
47	Majhladi	01230300	318477
48	Malladih	01234000	318515
49	Manahara	01233900	318514
50	Miliakhola	01235900	318534
51	Mohanpur	01235100	318526
52	Muchidi	01230400	318478
53	Nakrajuria	01231600	318490
54	Namokesia (P)	01229000	318464
55	Pahargara	01235000	318525
56	Paharpur	01233800	318513
57	Parbbatpur	01235200	318527
58	Patal	01235600	318531
59	Phulberya	01234500	318520
60	Pithakiari	01230200	318476
61	Pratappur	01230500	318479
62	Radhaballavpur	01234800	318523
63	Ramchandrapur	01229700	318471
64	Ramdi	01230900	318483
65	Rupnarayanpur	01232500	318500
66	Sadhna	01234600	318521
67	Salanpur	01231700	318491
68	Sarkuri	01229300	318467
69	Seakulberia	01233200	318507
70	Shyamdi	01234900	318524
71	Sidhabari	01229500	318469
72	Sinsbera	01230800	318482

### **Alphabetical List of Villages**

Name of the CD Block : Salanpur

CD Block Code (2011) : 0115

Sl. No.	Name of the Village	PLCN 2001	MDDS PLCN 2011
1	2	3	4
73	Srirampur	01231500	318489
74	Talberia	01236100	318536
75	Uttar Rampur	01232900	318504

Census of India 2011  
Amenities and Land use

Name of District:-Bardhaman

Name of CD Block:-Salanpur

Serial Number	Name fo Village	Location code no.	Total area of the village ( in hectares rounded up to one decimal place)	Total population ( 2011 census )	Number of households (2011 census)	Number of educational amenities availab village, the distance range code viz; a for for 10+ kms of nearest place where fa							
						Pre-Primary school (PP)	Primary school (P)	Middle school (M)	Secondary School (S)	Senior Secondary school (SS)	Degree college of arts science & commerce (ASC)	Engineering college(EC)	Medical college (MC)
1	2	3	4	5	6	7	8	9	10	11	12	13	14
1	Namokesia (P)	318464	217.3	1910	364	1	1	a	a	a	a	c	c
2	Ghatkul	318465	147.1	0	0								
3	Gamarkuri	318466	208.8	0	0								
4	Sarkuri	318467	343.2	25	3	a	a		a		c	c	c
5	Bathanbari	318468	226.6	941	139	1	1	b	a	b	c	c	c
6	Sidhabari	318469	213.6	745	148	1	1	b	b	b	c	c	c
7	Banskatia	318470	106.9	553	108	1	1	b	b	b	c	c	c
8	Ramchandrapur	318471	146.8	1111	220	1	1	a	b	b	c		l c
9	Kalipathar	318472	179.1	1513	307	1	1	a	b	b	c	c	c
10	Brindabani	318473	86.8	761	154	1	1	a	b	b	c	c	c
11	Damdaha	318474	136.9	952	191	1	1	b	b	b	b	c	c
12	Dhanguri	318475	235.9	1318	274	1	1	1	b	b	b	c	c
13	Pithakiari	318476	205.2	2782	557	2	1	a	b	b	c	c	c
14	Majhladi	318477	105.9	518	106	b	a	a	b	b	b	c	c
15	Muchidi	318478	106.9	1048	215	a	a	a	b	b	c	c	c
16	Pratappur	318479	53.4	697	147	1	1		a	a	b	c	c
17	Alladi	318480	81.2	2384	473	1	1	1	b	b	b	b	c
18	Kaladabar	318481	43.7	1206	244	1	1	a	b	b	c	c	c
19	Sinsbera	318482	71.8	749	139	1	1		b	b	b	b	c
20	Ramdi	318483	56	1712	309	1	1	a	b	b	c	c	c
21	Dendua	318484	106.3	2297	441	2	2	a	a	a	b	b	c
22	Barabai	318485	207	1259	228	1	1	a	b	b	c	c	c
23	Dhanudi	318486	100.1	417	65	1	1	b	a	a	c	c	c
24	Hadla	318487	375.4	2479	524	2	2	1	1	1	c	c	c
25	Maheshpur	318488	168.5	1184	195	1	1	a	b	b	c	c	c
26	Srirampur	318489	73.7	505	84	a	a	a	a	a	c	c	c
27	Nakrajuria	318490	221	2746	509	1	1	1				c	c
28	Salanpur	318491	380	4739	885	3	3	1	1	1	c	c	c
29	Khudika	318492	345.1	3630	725	1	1		a	b	b	c	c
30	Dhundabad	318493	167.6	1002	220	1	1	a	a	a	c	c	c
31	Banbirdi	318494	55.3	1312	283	1	1	a	a	a	c	c	c
32	Masudebpur	318495	161.6	3098	587	1	1	1	b	b	b	b	c
33	Jemari	318496	151	4321	795	1	1	a	a	a	c	c	c
34	Dhaminberia	318497	103.6	261	48	a	a	a	a		c	c	c
35	Amjharia	318498	75.4	271	58	a	a	a	a	a	c	c	c
36	Harishadi	318499	137.7	2328	507	1	1	a	a	a	b	c	c
37	Rupnarayanpur	318500	76.8	2242	523	1	1	a	a	a	a	c	a
38	Benagarya	318501	47.4	3434	837	1	1	1	a	a	b	c	c
39	Kusumdanali	318502	92.9	1095	240	1	1	1	a	a		b	c
40	Ghiadoba	318503	158.7	3388	738	2	2	a	b	b	b	b	c

**- Village Directory**

(As in 2009 )

Location CodeNo:-335

Location CodeNo:-0115

le. (If not available within the < 5 Kms, b for 5-10 Kms and c if facility is available is given).						Number of Medical Amenities available. (If not available within the village , the distance range code viz; a for < 5 Kms, b for 5-10 Kms and c for 10+ kms of nearest place where facility is available is given).						Name fo Village	Serial Number					
15	16	17	18	19	20	21	22	23	24	25	26			27	28	29	30	31
Management institute (MI)	Polytechnic (Pt)	Vocational training school /ITI	Non-formal training centre (NFTC)	Special school for disabled (SSD)	Others (specify)	Community health centre (CHC)	Primary health centre (PHC)	Primary health sub centre (PHS)	Maternity and child welfare centre (MCWC)	T.B. clinic (TBC)	Hospital-allopathic (HA)	Hospital-alternative medicine (HO)	Dispensary (D)	Veterinary hospital (VH)	Mobile health clinic (MHC)	Family welfare centre (FWC)		
c	a	a	c			c	b	1	b	b	b	b	b	b	1		Namokesia (P)	1
																	Ghatkul	2
																	Gamarkuri	3
c	c	c	b	c		c	c	b	c	c	c	c	c	b	c		Sarkuri	4
c	c	c	b	c		c	c	b	c	c	c	c	c	c	c	c	Bathanbari	5
c	c	b		c		c	c	a	c	b	b		b	b	a	c	Sidhabari	6
c	c	b		c													Banskatia	7
c	b	b	c	c		a		1	1	1	a	c	a	a	c	1	Ramchandrapur	8
c	b	b		c		c	b	a	a	b	b	b	b	c			Kalipathar	9
c	b	b	c	c		a	a	a	a	a	a	c	a	a	c	a	Brindabani	10
	b	b		c		c	b	a	b	b	c			c			Damdaha	11
c	b	b		c		c	b		1	1	a	a	a	c			Dhanguri	12
c	b	b		b		c		1	2	c	c	c	b	1	5	c	Pithakiari	13
c	b	b		c		a	a	a	a	b	b			c			Majhladi	14
c	a	a		c		c	a	c	c	a	a	a	a	c		c	Muchidi	15
c	b	b		b		c	a	a	a	a	a	a	c	a	c	a	Pratappur	16
c	b	b		c		c	a		1	1	a	a	a	a	c	a	Alladi	17
c	c	b		c		c	a	a	a	a	a	a	a	c		a	Kaladabar	18
c	c	c	b	c		c	b	a	a	c	a	c	a	b		a	Sinsbera	19
b	b	b	a	c		c	b	a	b	b	c	c					Ramdi	20
b	b		c			b	b	a	b	b	b						Dendua	21
c	b	b		c		c	b	a	a	b	b	b	b	c		b	Barabai	22
c	c	c	b	c		c	c	b	c	c	c	c	c	c	c	c	Dhanudi	23
c	c	c	b	c		c			2	c	c	c	c	c	c	c	Hadla	24
c	c	c	b	c		c	c	a	c	c	c	c	c	c	c	c	Maheshpur	25
c	c	c	c	c													Srirampur	26
c	c	b	b	b	c	c			2	b	b	b	b	b	c	c	Nakrajuria	27
c	c	c	c	c		c	b		1	b	b	b	c	b	b	c	Salanpur	28
c	c	b	b	c		b	b	a	b	b	b	c	b	c		b	Khudika	29
c	c	b	a	c		c	b	a	b	b	b	c	a	c	c	b	Dhundabad	30
c	b	b	b	c		c	b		1	b	b	b	c	1	c	1	Banbirdi	31
c	c	b	b	c		c	b	a	b	b	b	c	a	c	c	b	Basudebpur	32
c	c	b	a	c		c	b	a	b	b	b	c	a	c	c	b	Jemari	33
c	b	b		b			a	a	a	a	c	c	b	a	a	c	Dhaminberia	34
c	b	b		b			b	a	b	b	c	c	b	a	a	c	Amjharua	35
	a	a		c			b		1	b	b	b	b	b	c		Harishadi	36
a	a	c															Rupnarayanpur	37
c	a	a		b		c	a	a	a	a	a	c	7	c		a	Benagarya	38
c	c	b	b			c	b		b	b	b	b	b	b			Kusumdanali	39
c	c	b	b	c		c	b		b	b	b	b	b	b			Ghiadoba	40

Serial Number	Name fo Village	Number of Non-Government Medical Amenities available.							Availability of drinking water - Yes / No							
		Charitable non Govt. hospital/Nursing home.	Medical practitioner with MBBS Degree	Medical practitioner with other degree	Medical practitioner with no degree	Traditional practitioner and faith healer	Medicine Shop	Others	Tap water (Treated/Untreated)	Well water (Covered / Uncovered well)	Hand Pump	Tube wells / Bore well	Spring	River / Canal	Tank / Pond / Lake	Others
1	2	32	33	34	35	36	37	38	39	40	41	42	43	44	45	46
1	Namokesia (P)	0	0	0	0	0	0	0	Yes	Yes	Yes	No	No	No	Yes	No
2	Ghatkul															
3	Gamarkuri															
4	Sarkuri	0	0	0	0	0	0	0	Yes	Yes	No	No	No	No	No	No
5	Bathanbari	0	0	0	0	0	0	0	Yes	Yes	No	Yes	No	Yes	Yes	No
6	Sidhabari	0	0	2	0	0	0	0	Yes	Yes	Yes	No	No	No	Yes	No
7	Banskatia	0	0	2	0	0	0	0	Yes	Yes	Yes	No	No	No	Yes	No
8	Ramchandrapur	1	0	0	0	0	0	0	Yes	Yes	Yes	No	No	No	Yes	No
9	Kalipathar	0	0	0	0	2	0	0	Yes	Yes	Yes	No	No	No	Yes	No
10	Brindabani	0	0	0	0	0	0	0	Yes	Yes	Yes	No	No	No	Yes	No
11	Damdaha	0	0	0	0	0	0	0	Yes	Yes	Yes	No	No	No	Yes	No
12	Dhanguri	0	0	0	0	1	0	0	Yes	Yes	Yes	No	No	No	Yes	No
13	Pithakiari	0	0	0	0	0	0	0	Yes	Yes	Yes	Yes	No	No	Yes	No
14	Majhladi	0	0	0	0	1	0	0	Yes	Yes	Yes	No	No	No	Yes	No
15	Muchidi	0	0	0	0	0	0	0	Yes	Yes	Yes	No	No	No	Yes	No
16	Pratappur	0	1	0	0	0	1	0	Yes	No	Yes	Yes	No	No	No	Yes
17	Alladi	0	0	1	1	1	1	0	Yes	Yes	Yes	No	No	No	Yes	No
18	Kaladabar	0	0	2	1	1	2	0	Yes	Yes	Yes	No	No	No	Yes	No
19	Sinsbera	0	0	0	0	3	0	0	Yes	Yes	Yes	No	No	No	Yes	No
20	Ramdi	0	0	2	0	0	1	0	Yes	Yes	Yes	No	No	No	Yes	No
21	Dendua	0	4	3	0	0	4	0	Yes	Yes	Yes	Yes	No	No	Yes	No
22	Barabai	0	0	0	0	0	0	0	Yes	Yes	Yes	No	No	No	Yes	No
23	Dhanudi	0	0	0	0	0	0	0	Yes	Yes	No	Yes	No	No	Yes	No
24	Hadla	0	1	0	2	0	1	0	Yes	Yes	No	Yes	No	Yes	Yes	Yes
25	Maheshpur	0	0	0	1	0	0	0	Yes	Yes	No	Yes	No	No	Yes	Yes
26	Srirampur	0	0	0	0	0	0	0	Yes	Yes	Yes	Yes	No	No	Yes	No
27	Nakrajuria	0	0	0	0	0	0	0	Yes	Yes	Yes	No	No	No	Yes	No
28	Salanpur	0	0	0	1	0	0	0	Yes	Yes	Yes	No	No	No	Yes	No
29	Khudika	0	0	2	0	0	0	0	Yes	Yes	Yes	Yes	No	No	Yes	No
30	Dhundabad	0	1	1	0	0	1	0	Yes	Yes	Yes	No	No	No	Yes	No
31	Banbirdi	0	0	0	0	0	0	0	Yes	Yes	Yes	No	No	No	Yes	No
32	Basudebpur	0	0	0	0	0	0	0	Yes	Yes	Yes	Yes	No	No	Yes	No
33	Jemari	0	1	1	0	0	1	0	Yes	Yes	Yes	Yes	No	No	Yes	No
34	Dhaminberia	0	0	0	0	0	0	0	Yes	Yes	No	Yes	No	No	Yes	No
35	Amjharua	0	0	0	0	0	0	0	Yes	Yes	No	Yes	No	No	Yes	No
36	Harishadi	0	0	0	0	0	0	0	Yes	Yes	Yes	No	No	No	Yes	No
37	Rupnarayanpur	0	0	0	0	0	0	0	Yes	Yes	Yes	No	No	No	Yes	No
38	Benagarya	0	14	10	0	0	7	7	Yes	Yes	Yes	Yes	No	No	Yes	No
39	Kusumdanali	0	0	0	0	0	0	0	Yes	Yes	Yes	No	No	No	Yes	No
40	Ghiadoba	0	0	0	0	0	0	0	Yes	Yes	Yes	No	No	No	Yes	No



Availability of toilet & others Yes / No				Communication and transport facilities (If amenities available code -Yes is given except for Village Pin Code ,If not available within the village , the distance range code viz; a for < 5 Kms, b for 5-10 Kms and c for 10+ kms of nearest place where facility is available is given).								Comm Pin C	
Community toilet including bath.	Community toilet excluding bath.	Rural sanitary mart or sanitary hardware outlet available near the village.	Community bio- gas or recycle of waste for productive use.	Post office(PO)	Sub post office (SPO)	Post & Telegraph office (P&TO)	Village Pin Code	Telephones (Land lines)	Public call office (PCO)	Mobile phone coverage	Name of Village	Serial Number	Serial Number
47	48	49	50	51	52	53	54	55	56	57	2	1	1
No	No	No	No	a	a	a	713335	a	a	Yes	Namokesia (P)	1	1
											Ghatkul	2	2
											Gamarkuri	3	3
No	No	No	No	c	a	c	713324	Yes	a	Yes	Sarkuri	4	4
No	No	No	No	Yes	b	c	713335	a	Yes	Yes	Bathanbari	5	5
No	No	No	No	c	b	b	713335	Yes	a	Yes	Sidhabari	6	6
No	No	No	No	c	b	b	713335	Yes	b	Yes	Banskatia	7	7
No	No	Yes	No	c	a	c	713335	Yes	a	Yes	Ramchandrapur	8	8
No	No	Yes	No	b	a	b	713335	Yes	a	Yes	Kalipathar	9	9
No	No	Yes	No	c	b	c	713335	Yes	b	Yes	Brindabani	10	10
No	No	Yes	No	a	a	b	713335	Yes	Yes	Yes	Damdaha	11	11
No	No	Yes	No	a	b	b	713335	Yes	Yes	Yes	Dhanguri	12	12
No	No	Yes	No	a	a	a	713364	Yes	Yes	Yes	Pithakiari	13	13
No	No	Yes	No	b	a	b	713335	Yes	Yes	Yes	Majhladi	14	14
No	No	Yes	No	b	a	b	713335	b	b	Yes	Muchidi	15	15
No	No	Yes	No	a	a	b	713335	Yes	a	Yes	Pratappur	16	16
No	No	Yes	No	b	Yes	b	713335	Yes	Yes	Yes	Alladi	17	17
No	No	Yes	No	b	a	b	713335	Yes	Yes	Yes	Kaladabar	18	18
No	No	Yes	No	a	a	a	713335	Yes	a	Yes	Sinsbera	19	19
No	No	No	No	a	a	c	713357	Yes	a	Yes	Ramdi	20	20
No	No	Yes	No	c	a	c	713357	Yes	Yes	Yes	Dendua	21	21
No	No	Yes	No	a		a	713357	a	a	Yes	Barabai	22	22
No	No	No	No	c	b	c	713369	a	a	Yes	Dhanudi	23	23
Yes	Yes	Yes	No	Yes	Yes	Yes	713369	Yes	Yes	Yes	Hadla	24	24
No	No	No	No	c	a	c	713369	a	a	Yes	Maheshpur	25	25
No	No	No	No	c	a	c	713360	a	a	Yes	Srirampur	26	26
No	No	No	No	c	a	c	713369	Yes	Yes	Yes	Nakrajuria	27	27
Yes	No	No	No	b	Yes	c	713357	Yes	Yes	Yes	Salanpur	28	28
No	No	Yes	No	a		c	713357	Yes	Yes	Yes	Khudika	29	29
No	No	No	No	c	b	c	713359	Yes	a	Yes	Dhundabad	30	30
No	No	Yes	No	c	a	c	713335	Yes	Yes	Yes	Banbirdi	31	31
No	No	No	No	c	b	c	713335	Yes	a	Yes	Basudebpur	32	32
No	No	No	No	c	b	c	713335	Yes	a	Yes	Jemari	33	33
No	No	Yes	No	b	c	b	713335	a	a	Yes	Dhaminberia	34	34
No	No	Yes	No	b	c	a	713335	a	a	Yes	Amjharia	35	35
No	Yes	No	No	a	a	a	713335	Yes	a	Yes	Harishadi	36	36
No	No	Yes	No	Yes		b	713364			Yes	Rupnarayanpur	37	37
No	No	Yes	No	a	a	b	713364	Yes	Yes	Yes	Benagarya	38	38
No	No	No	No	b	a	b	713335	Yes	Yes	Yes	Kusumdanali	39	39
No	No	No	No	a	a	a	713335	Yes	Yes	Yes	Ghiadoba	40	40

communication and transport facilities (If amenities available code -Yes is given except for Village code '0', If not available within the village, the distance range code viz; a for < 5 Kms, b for 5-10 Kms and c for 10+ kms of nearest place where facility is available is given).

Village connected to highways, village (If amenities available code -Yes village, the distance range code viz; a and c for 10+ kms of nearest place

Name of Village	Internet cafes/ Common service centre (CSC)	Private courier facility	Bus service (Public & Private)	Railway stations	Auto/Modified Autos	Taxis and Vans	Tractors	Cycle-pulled rickshaws(Manual & Machine driven)	Carts driven by animals	Sea /River ferry service	Connected to national highway(NH)	Connected to state highway(SH)	Connected to major district road (MDR)	Connected to others district road	Pucca roads	Kutchcha roads
2	58	59	60	61	62	63	64	65	66	67	68	69	70	71	72	73
Namokesia (P)	b	a	a	c	a	a	Yes	Yes	Yes	c	c	c	c		a	Yes
Ghatkul																
Gamarkuri																
Sarkuri	b	b	a	b	c	a	a	a	a	c	b	a			a	a
Bathanbari	c	b	b	c	b	Yes	Yes	Yes	Yes	c	b	b		Yes	Yes	Yes
Sidhabari	b	b	b	c	c	a	Yes	Yes	Yes	c	c	b	b	Yes	a	Yes
Banskatia	b	b	b	c	b	b	a	Yes	Yes	c	c	b			a	a
Ramchandrapur	b	a	a	c	a	a	Yes	Yes	Yes	c	c	a	a	c	Yes	Yes
Kalipathar	a	a	a	a	Yes	Yes		Yes	Yes	c	b	a		Yes	Yes	Yes
Brindabani	b	b	a	c	a	a	Yes	Yes	Yes	Yes	c	a		Yes	Yes	Yes
Damdaha	c	b	a	c	Yes	Yes	Yes	a	Yes	c	c	b	a	Yes	Yes	Yes
Dhanguri	b	b	a	c	Yes	Yes		Yes	Yes	c	c	b	a	Yes	a	Yes
Pithakiari	a	a	a	c	Yes	Yes	Yes	Yes	Yes	c	b	c	a	a	Yes	Yes
Majhladi	a	a	a	c	a	a			Yes	c	b	a	a		Yes	Yes
Muchidi	b	a	a	c	a	Yes	a	Yes	Yes	c	b	a	a	a	Yes	Yes
Pratappur	a	a	Yes	c	a	a	a	a	a	c	b		Yes	a	a	Yes
Alladi	a	a	Yes	c	Yes	Yes	b	Yes	Yes	c	b		Yes	Yes	Yes	Yes
Kaladabar	a	a	Yes	c	Yes	Yes	b	Yes	Yes	c	b		Yes	Yes	Yes	Yes
Sinsbera	b	b	a	c	Yes	Yes	Yes		Yes	c	b	a		Yes	Yes	a
Ramdi	a	a	Yes	c	a	Yes	Yes	Yes	a	c	b		Yes	Yes	Yes	Yes
Dendua	Yes	b	Yes	c	Yes	Yes	Yes	Yes	Yes	c	b		Yes		a	Yes
Barabai	b	a	a	c	a	a	a	a	Yes	c	b	a	a	a	Yes	Yes
Dhanudi	c	a	a	c	a	Yes	Yes	Yes	Yes	c	b	b		Yes	Yes	Yes
Hadla	Yes	Yes	Yes	Yes	Yes	Yes	Yes	Yes	Yes	c				Yes	Yes	Yes
Maheshpur	c	a	a	c	a	Yes	Yes	Yes	Yes	c	b	a		Yes	Yes	Yes
Srirampur	a	b	a	b	Yes	Yes	a	Yes	Yes	c					Yes	Yes
Nakrajuria	b	Yes	Yes	b	Yes	Yes	Yes	Yes	Yes	c	b		Yes	Yes	Yes	Yes
Salanpur	b	b	Yes	Yes	Yes	Yes	Yes	Yes	a	c			Yes	Yes	Yes	Yes
Khudika	b	a	a	b	Yes	Yes	Yes	Yes	Yes	c	a	a		Yes	Yes	Yes
Dhundabad	c	b	a	b	a	a	a	a	a	c	b	a	a	a	Yes	Yes
Banbirdi	b	b	a	a	Yes	Yes	Yes	a	b	c	b	a		Yes	Yes	Yes
Basudebpur	b	b	a	b	b	a	a	a	a	c	b	a	a	a	Yes	Yes
Jemari	b	b	a	b	Yes	Yes	a	a	a	c	b	a	a	a	Yes	Yes
Dhaminberia	b	b	a	b	a	Yes	a	Yes	a	c	b	c	a	a	a	Yes
Amjharua	b	b	a	a	b	a	a	Yes	a	c	b	c	a	a	a	Yes
Harishadi	a	a	a	a	a	a	Yes	Yes	Yes	c	c		Yes	Yes	Yes	Yes
Rupnarayanpur	c	Yes	Yes	Yes	Yes	Yes	Yes	Yes	Yes	c				Yes	Yes	Yes
Benagarya	Yes	Yes	Yes	Yes	Yes	Yes	Yes	Yes	Yes	c	b			a	b	Yes
Kusumdanali	b	b	a	b	a	Yes	Yes	Yes	Yes	c	c	c	Yes	c	a	Yes
Ghiadoba	b	b	a	b	a	Yes	Yes	Yes	Yes	c	c	c	c	c	Yes	Yes

age roads, banks & credit societies is given, If not available within the viz; a for < 5 Kms, b for 5-10 Kms where facility is available is given).							Availability of miscellaneous facilities (If amenities available code -Yes is given, If not available within the village , the distance range code viz; a for < 5 Kms, b for 5-10 Kms and c for 10+ kms of nearest place where facility is available is given).							Ava within		
Water bounded macadam(WBM) roads	Navigable waterway (river/canal)(NW)	Footpaths (FP)	Commercial & Co-operative Banks	ATM	Agricultural Credit Societies	Self-Help Group (SHG)	Public distribution system (PDS) shop	Mandis / Regular market	Weekly Haat	Agricultural marketing society	Integrated Child Development Scheme (Nutritional Centres)	Anganwadi Centre (Nutritional Centres)	Others (Nutritional Centres)	Name of Village	Serial Number	Serial Number
74	75	76	77	78	79	80	81	82	83	84	85	86	87	2	1	1
Yes		Yes	a	a	b	Yes	a	Yes	b	Yes	b	Yes	Yes	Namokesia (P)	1	1
														Ghatkul	2	2
														Gamarkuri	3	3
			c	c	c	a	a	c	Yes	Yes	Yes	a	Yes	Sarkuri	4	4
Yes	Yes	Yes	b	c	c	Yes	Yes	c	b	Yes	Yes	Yes	Yes	Bathanbari	5	5
			b	b	b	Yes	Yes	b	Yes	Yes	Yes	Yes	Yes	Sidhabari	6	6
			b	b	c	Yes	a	c	Yes	Yes	Yes	Yes	Yes	Banskatia	7	7
	a	Yes	a	a	c	Yes	a	c	a	c	a	Yes	Yes	Ramchandrapur	8	8
Yes		Yes	a	a	c	Yes	a	c	b	c	Yes	a	Yes	Kalipathar	9	9
Yes		Yes	a	b	c	Yes	a	c	a	c	a	Yes	Yes	Brindabani	10	10
Yes	a	Yes	a	a	c	Yes	a	c	a	a	Yes	Yes	Yes	Damdaha	11	11
Yes		Yes	b	a	c	Yes	a	c	a	c	a	Yes	Yes	Dhanguri	12	12
Yes			a	a	c	Yes	Yes	c	a	Yes	Yes	Yes	Yes	Pithakiari	13	13
Yes		Yes	a	a	c	Yes	a	c	b	c	a	Yes	Yes	Majhladi	14	14
Yes		Yes	a	a	c	a	a	c	Yes	Yes	Yes	Yes	Yes	Muchidi	15	15
a	c	c	b	a	c	Yes	Yes	c	a	Yes	Yes	Yes	Yes	Pratappur	16	16
Yes		Yes	Yes	a	c	Yes	Yes	Yes	Yes	Yes	a	Yes	Yes	Alladi	17	17
Yes	a	Yes	a	a	c	Yes	a	Yes	a	Yes	a	Yes	Yes	Kaladabar	18	18
	a	Yes	a	a	b	Yes	Yes	b	Yes	Yes	Yes	Yes	Yes	Sinsbera	19	19
Yes	b	Yes	a	a	c	Yes	a	c	a	b	Yes	Yes	Yes	Ramdi	20	20
		Yes	Yes	b	c	Yes	Yes	Yes	Yes	Yes	Yes	Yes	Yes	Dendua	21	21
Yes	a	Yes	a	b	c	Yes	Yes	c	a	Yes	b	Yes	a	Barabai	22	22
Yes		Yes	b	c	c	Yes	Yes	c	a	Yes	Yes	Yes	Yes	Dhanudi	23	23
Yes	Yes	Yes	Yes	Yes	b	Yes	Yes	Yes	Yes	b	Yes	Yes	Yes	Hadla	24	24
Yes	Yes	Yes	c	c	c	Yes	Yes	b	Yes	Yes	Yes	Yes	Yes	Maheshpur	25	25
	a		a	b	c	Yes	Yes	b	Yes	Yes	Yes	Yes	Yes	Srirampur	26	26
Yes		Yes	b	b	c	Yes	a	b	Yes	Yes	Yes	Yes	Yes	Nakrajuria	27	27
Yes		Yes	b	b	c	Yes	Yes	c	a	c	Yes	Yes	Yes	Salanpur	28	28
Yes	a	Yes	a	a	c	Yes	Yes	Yes	a	c	Yes	Yes	Yes	Khudika	29	29
Yes	b	Yes	a	b	c	Yes	Yes	b	Yes	Yes	Yes	Yes	Yes	Dhundabad	30	30
Yes	c	Yes	b	b	c	Yes	a	c	a	Yes	Yes	Yes	Yes	Banbirdi	31	31
Yes	b	Yes	a	b	c	Yes	Yes	c	Yes	a	Yes	Yes	Yes	Basudebpur	32	32
Yes	a	Yes	a	a	b	Yes	Yes	Yes	Yes	Yes	Yes	Yes	Yes	Jemari	33	33
a	a	a	b	a	c	Yes	a	c	a	Yes	a	Yes	Yes	Dhaminberia	34	34
a	c		b	b	c	Yes	a	c	a	Yes	a	Yes	Yes	Amjharia	35	35
		Yes		a	c	Yes	Yes	b	Yes	Yes	Yes	Yes	Yes	Harishadi	36	36
Yes		Yes	Yes	Yes	Yes	Yes	Yes	Yes	Yes	Yes	Yes	Yes	Yes	Rupnarayanpur	37	37
Yes	c	Yes	b	Yes	b	Yes	Yes	c	a	Yes	Yes	Yes	Yes	Benagarya	38	38
Yes		Yes	b	b	c	Yes	Yes	b	Yes	Yes	Yes	Yes	Yes	Kusumdanali	39	39
Yes		Yes	b	b	c	Yes	Yes	b	Yes	Yes	Yes	Yes	Yes	Ghiadoba	40	40

Availability of miscellaneous facilities (If amenities available code -Yes is given, If not available the village , the distance range code viz; a for < 5 Kms, b for 5-10 Kms and c for 10+ kms of nearest place where facility is available is given).											Availability of electricity (Yes/No)			
Name of Village	ASHA (Accredited Social Health Activist)	Community centre with/without TV	Sports Field,	Sports Club / Recreation Centre	Cinema / Video Hall	Public Library	Public Reading Room	Newspaper Supply	Assembly Polling station	Birth & Death Registration Office	Power Supply for Domestic Use (ED)	Power Supply for Agricultural Use (EAG)	Power Supply for Commercial Use (EC)	Power Supply for All Uses (EA)
2	88	89	90	91	92	93	94	95	96	97	98	99	100	101
Namokesia (P)	Yes	Yes	Yes	Yes	Yes	Yes	Yes	Yes	Yes	Yes	Yes	No	No	No
Ghatkul														
Gamarkuri														
Sarkuri	a	Yes	Yes	Yes	Yes	c	b	Yes	a	b	Yes	No	No	No
Bathanbari	Yes	Yes	Yes	Yes	Yes	c	c	Yes	Yes	b	Yes	Yes	Yes	Yes
Sidhabari	a	Yes	Yes	Yes	c	b	b	Yes	Yes	b	Yes	No	No	No
Banskatia	Yes	Yes	Yes	Yes	c	b	b	Yes	Yes	b	Yes	No	No	No
Ramchandrapur	Yes	Yes	Yes	c	c	a	b	Yes	Yes	Yes	Yes	No	Yes	No
Kalipathar	a	Yes	Yes	Yes	Yes	b	a	a	Yes	Yes	Yes	No	No	No
Brindabani	Yes	Yes	Yes	a	c	b	b	Yes	Yes	a	Yes	No	Yes	No
Damdaha	Yes	Yes	Yes	Yes	b	a	a	Yes	Yes	b	Yes	No	No	No
Dhanguri	Yes	Yes	Yes	Yes	b	a	a	Yes	Yes	b	Yes	No	No	No
Pithakiari	Yes	a	a	Yes	b	a	a	Yes	Yes	Yes	Yes	Yes	Yes	Yes
Majhladi	Yes	Yes	Yes	Yes	b	a	a	Yes	a	a	Yes	No	No	No
Muchidi	Yes	Yes	Yes	Yes	c	a	a	Yes	a	a	Yes	No	Yes	No
Pratappur	Yes	a	a	a	a	a	a	a	Yes	a	Yes	No	Yes	No
Alladi	Yes	Yes	Yes	Yes	b	a	a	Yes	Yes	Yes	Yes	No	Yes	No
Kaladabar	Yes	Yes	Yes	Yes	c	a	a	Yes	Yes	a	Yes	No	Yes	No
Sinsbera	Yes	Yes	Yes	Yes	Yes	Yes	Yes	Yes	Yes	Yes	Yes	Yes	Yes	Yes
Ramdi	Yes	a	Yes	a	a	a	a	Yes	Yes	a	Yes	No	No	No
Dendua	Yes	Yes	Yes	b	b	a	Yes	Yes	Yes	a	Yes	Yes	Yes	Yes
Barabai	Yes	Yes	Yes	Yes	Yes	Yes	Yes	Yes	Yes	Yes	Yes	No	No	No
Dhanudi	Yes	Yes	Yes	Yes	c	c	Yes	Yes	Yes	b	Yes	Yes	Yes	Yes
Hadla	Yes	Yes	Yes	Yes	Yes	c	c	Yes	Yes	Yes	Yes	Yes	Yes	Yes
Maheshpur	Yes	Yes	Yes	Yes	Yes	Yes	Yes	Yes	Yes	Yes	Yes	Yes	Yes	Yes
Srirampur	Yes	Yes	Yes	Yes	b	a	Yes	Yes	a	Yes	Yes	Yes	Yes	Yes
Nakrajuria	Yes	Yes	Yes	Yes	Yes	b	b	Yes	Yes	Yes	Yes	Yes	Yes	Yes
Salanpur	Yes	a	Yes	Yes	Yes	a	c	Yes	Yes	Yes	Yes	No	No	No
Khudika	Yes	Yes	Yes	Yes	Yes	a	Yes	Yes	Yes	Yes	Yes	No	Yes	No
Dhundabad	Yes	Yes	Yes	Yes	Yes	Yes	Yes	Yes	Yes	Yes	Yes	No	No	No
Banbirdi	Yes	Yes	Yes	Yes	Yes	a	b	b	Yes	Yes	Yes	Yes	Yes	Yes
Basudebpur	Yes	Yes	Yes	b	b	b	b	Yes	Yes	Yes	Yes	Yes	Yes	Yes
Jemari	a	Yes	a	Yes	a	b	b	Yes	Yes	Yes	Yes	Yes	Yes	Yes
Dhaminberia	Yes	a	a	a	a	a	a	a	a	a	Yes	Yes	Yes	Yes
Amjharua	Yes	b	a	a	a	a	a	a	a	a	Yes	Yes	Yes	Yes
Harishadi	Yes	Yes	Yes	Yes	c	Yes	Yes	Yes	Yes	a	Yes	No	No	No
Rupnarayanpur	Yes	Yes	Yes	Yes	Yes	Yes	Yes	Yes	Yes	Yes	Yes	Yes	Yes	Yes
Benagarya	Yes	a	a	Yes	a	Yes	Yes	Yes	Yes	a	Yes	No	Yes	No
Kusumdanali	Yes	Yes	Yes	Yes	Yes	Yes	Yes	Yes	Yes	Yes	Yes	No	No	No
Ghiadoba	Yes	Yes	Yes	Yes	Yes	Yes	Yes	Yes	Yes	Yes	Yes	No	No	No

Nearest Town		Land Use							
		Area under different types of land use (in hectares rounded up to one decimal place)							
Name	Distance range code i.e. a for <5 Kms, b for 5-10 Kms and c for 10+ kms .	Forests	Area under Non-agricultural Uses	Barren and Un-cultivable land	Permanent Pastures and Other Grazing Lands	Land Under Miscellaneous Tree Crops etc.	Culturable Waste Land	Name of Village	Serial Number
102	103	104	105	106	107	108	109	2	1
ASANSOL	b	1.4	44.5	0	0	0	9.4	Namokesia (P)	1
		28	106	0	0	0	13	Ghatkul	2
		0	0	0	0	0	0	Gamarkuri	3
ASANSOL	b	0	33	0	0	0	0	Sarkuri	4
ASANSOL	b	22.3	70.3	0	0	0	6.5	Bathanbari	5
ASANSOL	b	0	100	0	0	0	0	Sidhabari	6
ASANSOL	b	0	40	0	0	0	0	Banskatia	7
NEAMATPUR	b	0	2.7	0	0	0	13.5	Ramchandrapur	8
NEAMATPUR	b	0	12	0	0	0	7.1	Kalipathar	9
NEAMATPUR	b	0	6	0	0	0	2.4	Brindabani	10
NEAMATPUR	b	4	52	0	0	0	0.4	Damdaha	11
NEAMATPUR	b	0	32.3	0	0	0	3.6	Dhanguri	12
ASANSOL	b	0	98.6	0	0	0	20.1	Pithakiari	13
NEAMATPUR	b	0	20	0	0	0	5.9	Majhladi	14
NEAMATPUR	b	0	2.4	0	0	0	1.2	Muchidi	15
ASANSOL	b	0	10.3	0	0	0	5.1	Pratappur	16
NEAMATPUR	b	0	5.2	0	0	0	6	Alladi	17
NEAMATPUR	b	0	6.1	0	0	0	1.6	Kaladabar	18
NEAMATPUR	b	0	23.5	0	0	0	0	Sinsbera	19
NEAMATPUR	b	0	12.8	0	0	0	6	Ramdi	20
ASANSOL	b	0	51	0	0	0	9.3	Dendua	21
NEAMATPUR	b	0	60	0	0	0	5	Barabai	22
ASANSOL	b	0	33.8	0	0	0	1.6	Dhanudi	23
BARAKAR	b	175.5	100.5	0	0	0	4	Hadla	24
ASANSOL	b	2.1	58.6	0	0	0	4.9	Maheshpur	25
ASANSOL	b	12.7	17	0	0	0	2	Srirampur	26
ASANSOL	b	0	64.6	0	0	0	5.3	Nakrajuria	27
NEAMATPUR	b	0	73.8	0	0	0	75.9	Salanpur	28
NEAMATPUR	b	0	56.8	0	0	0	54.2	Khudika	29
NEAMATPUR	b	0	152.4	0	0	0	0	Dhundabad	30
NEAMATPUR	b	0	38.5	0	0	0	0	Banbirdi	31
NEAMATPUR	b	0	102.9	0	0	0	58.7	Basudebpur	32
		0	151	0	0	0	0	Jemari	33
		0	17.9	0	0	0	5.2	Dhaminberia	34
	b	0.4	5.2	0	0	0	8.4	Amjharua	35
NIAMATPUR	b	0	26.8	0	0	0	6	Harishadi	36
ASANSOL	b	0	48.8	0	0	0	5.5	Rupnarayanpur	37
ASANSOL	b	0	20.4	0	0	0	0	Benagarya	38
ASANSOL	b	0	14.3	0	0	0	5.5	Kusumdanali	39
ASANSOL	b	0.4	16.5	0	0	0	2.2	Ghiadoba	40

Land Use												
Area under different types of land use (in hectares rounded up to one decimal place)							Area irrigated by source (in hectare).					
Serial Number	Name of Village	Fallow lands other than current fallows	Current Fallows	Net Area Sown	Total Irrigated Land Area	Total Un-irrigated Land Area	Canals ( C )	Wells/Tube-wells(W/TW)	Tanks/Lakes(T/L)	Water Falls(WF)	Others(O)	
1	2	110	111	112	113	114	115	116	117	118	119	
1	Namokesia (P)	0	0	162.2	45.3	116.8	0	0	2.6	0	42.8	
2	Ghatkul	0	0	0	0	0	0	0	0	0	0	
3	Gamarkuri	0	0	208.8	0	208.8	0	0	0	0	0	
4	Sarkuri	0	0	310.2	0	310.2	0	0	0	0	0	
5	Bathanbari	0	0	127.6	125.6	2	0	2	123.5	0	0	
6	Sidhabari	0	0	113.6	108.6	5	0	0	108.6	0	0	
7	Banskatia	0	0	66.9	51.9	15	0	0	51.9	0	0	
8	Ramchandrapur	0	0	130.6	40	90.6	0	2.1	24.6	0	13.2	
9	Kalipathar	0	0	160	40	120	0	0	40	0	0	
10	Brindabani	0	0	78.4	22.4	56	0	0	22.4	0	0	
11	Damdaha	0	0	80.5	80.5	0	0	0	80.5	0	0	
12	Dhanguri	0	0	200	40	160	0	0	40	0	0	
13	Pithakiari	0	0	86.6	25	61.6	0	10	15	0	0	
14	Majhladi	0	0	80	20	60	0	0	20	0	0	
15	Muchidi	0	0	103.3	20	83.3	0	0	20	0	0	
16	Pratappur	0	0	38	30	8	0	20	10	0	0	
17	Alladi	0	0	70	20	50	0	0	20	0	0	
18	Kaladabar	0	0	36	12	24	0	0	12	0	0	
19	Sinsbera	0	0	48.3	0	48.3	0	0	0	0	0	
20	Ramdi	0	0	37.2	11.9	25.3	0	0	0	0	11.9	
21	Dendua	0	0	46	18	28	0	10	8	0	0	
22	Barabai	0	0	142	50	92	0	50	0	0	0	
23	Dhanudi	0	0	64.7	64.7	0	0	0	64.7	0	0	
24	Hadla	0	0	95.4	74.3	21.1	0	2.6	71.7	0	0	
25	Maheshpur	0	0	103	62.8	40.2	2.1	0	60.8	0	0	
26	Srirampur	0	0	42	42	0	20	15	7	0	0	
27	Nakrajuria	0	0	151.2	70	81.2	0	0	70	0	0	
28	Salanpur	0	0	230.2	30.6	199.6	0	0	30.6	0	0	
29	Khudika	0	0	234.1	126.5	107.6	0	0	126.5	0	0	
30	Dhundabad	0	0	15.2	0	15.2	0	0	0	0	0	
31	Banbirdi	0	0	16.8	0	16.8	0	0	0	0	0	
32	Basudebpur	0	0	0	0	0	0	0	0	0	0	
33	Jemari	0	0	0	0	0	0	0	0	0	0	
34	Dhaminberia	0	0	80.6	55	25.6	0	10	20	0	25	
35	Amjharia	0	0	61.4	45	16.4	0	10	10	0	25	
36	Harishadi	0	0	104.9	9.7	95.2	0	3.7	6	0	0	
37	Rupnarayanpur	0	0	22.6	22.6	0	0	22.6	0	0	0	
38	Benagarya	0	0	27	27	0	0	0	27	0	0	
39	Kusumdanali	0	0	73.2	48.5	24.7	0	4	40.2	0	4.2	
40	Ghiadoba	0	0	139.6	73.6	66	5.3	57.4	11	0	0	

Name of three most important commodities manufactured			Name of Village	Serial Number
First	Second	Third		
120	121	122	2	1

			Namokesia (P)	1
			Ghatkul	2
			Gamarkuri	3
			Sarkuri	4
			Bathanbari	5
			Sidhabari	6
			Banskatia	7
			Ramchandrapur	8
			Kalipathar	9
Bricks			Brindabani	10
			Damdaha	11
			Dhanguri	12
			Pithakiari	13
Brick			Majhladi	14
			Muchidi	15
			Pratappur	16
			Alladi	17
			Kaladabar	18
			Sinsbera	19
			Ramdi	20
House Building	Materials		Dendua	21
			Barabai	22
			Dhanudi	23
			Hadla	24
			Maheshpur	25
			Srirampur	26
Breaks	Crusher	Refractory	Nakrajuria	27
			Salanpur	28
Bricks			Khudika	29
			Dhundabad	30
			Banbirdi	31
			Basudebpur	32
			Jemari	33
			Dhaminberia	34
			Amjharia	35
			Harishadi	36
			Rupnarayanpur	37
			Benagarya	38
			Kusumdanali	39
			Ghiadoba	40

Census of India 2011  
Amenities and Land use

Name of District:-Bardhaman

Name of CD Block:-Salanpur

Serial Number	Name fo Village	Location code no.	Total area of the village ( in hectares rounded up to one decimal place)	Total population ( 2011 census )	Number of households (2011 census)	Number of educational amenities availab village, the distance range code viz; a for for 10+ kms of nearest place where fa							
						Pre-Primary school (PP)	Primary school (P)	Middle school (M)	Secondary School (S)	Senior Secondary school (SS)	Degree college of arts science & commerce (ASC)	Engineering college(EC)	Medical college (MC)
1	2	3	4	5	6	7	8	9	10	11	12	13	14
41	Uttar Rampur	318504	115.5	1331	271	1	1	b	b	b		c	
42	Jitpur	318505	275.8	1532	277	2	2	a	b	b	b	c	c
43	Kallya	318506	86.7	703	140	1	1	b	b	b	c	c	c
44	Seakulberia	318507	72.2	556	99	1	1	b	b	b	c	c	c
45	Kirtanshala	318508	103.8	811	172	1	1	1	b	b		b	c
46	Kalisanko	318509	149.7	1127	219	1	1	b	b	b	c	c	c
47	Chayenpur	318510	83.4	783	133	1	1	b	b	b	c	c	c
48	Dharaspur	318511	106.8	759	132	1	1	b	b	b	c	c	c
49	Keshardi	318512	69.7	396	81	c	a	b	b	b	c	c	c
50	Paharpur	318513	86	766	162	a	a	b	b	b	c	c	c
51	Manahara	318514	186.7	972	164	1	1	a	a	a	c	c	c
52	Malladih	318515	103.4	626	123	a	a	a	a	a	b	c	
53	Kankurkunda	318516	44.4	229	41	a	a	a	a	a	b	c	
54	Achhra	318517	261.3	2583	546	3	2	2	2	1	b	b	c
55	Dabar	318518	256.3	2443	478	1	1	a	a	a	c	c	c
56	Alkusha	318519	126.6	1420	306	1	1	a	a	a	b	c	c
57	Phulberya	318520	88.5	1918	423	1	1	1	a	a	b	b	c
58	Sadhna	318521	94.9	343	68	b	a	a	a	b	b	b	c
59	Lohat	318522	88.6	930	168	2	1	a	a	b		c	c
60	Radhaballavpur	318523	60.3	2422	490	2	2	a	a	a	b	c	c
61	Shyamdi	318524	163	3265	674	1	1	a	a	a	b	c	c
62	Pahargara	318525	164.1	966	186	1	1	a	a	a	c	c	c
63	Mohanpur	318526	109.6	181	33	b	a	b	a	b	c	b	c
64	Parbbatpur	318527	124.5	989	235	1	1	b	a	b	c	b	c
65	Bolkunda	318528	320.3	1351	326	1	1	a	a	b	c	c	c
66	Barbakpur	318529	118.8	0	0								
67	Madhaichak	318530	83.1	521	93	1	1	a	a	a	b	b	
68	Patal	318531	211.9	908	187	1	1	a	a	a	b	c	c
69	Mahishmura	318532	143.5	941	167	1	1	a	a	a	b	b	b
70	Bara Pattabara	318533	86.7	0	0								
71	Miliakhola	318534	125.3	1532	323	1	1	1	a	a	c	c	c
72	Dharmma	318535	108.4	0	0								
73	Talberia	318536	143.5	0	0								
74	Ethora	318537	515.5	4547	904	2	2	2	1	1			
75	Angaria	318538	93	576	129	1	1	a	a	a	b	b	b
<b>Block T O T A L :</b>			<b>11150</b>	<b>101360</b>	<b>20340</b>	<b>69</b>	<b>66</b>	<b>15</b>	<b>5</b>	<b>4</b>	<b>0</b>	<b>1</b>	<b>0</b>



**- Village Directory**

(As in 2009 )

Location CodeNo:-335

Location CodeNo:-0115

le. (If not available within the < 5 Kms, b for 5-10 Kms and c if facility is available is given).						Number of Medical Amenities available. (If not available within the village , the distance range code viz; a for < 5 Kms, b for 5-10 Kms and c for 10+ kms of nearest place where facility is available is given).						Name fo Village	Serial Number					
Management institute (MI)	Polytechnic (Pt)	Vocational training school /ITI	Non-formal training centre (NFTC)	Special school for disabled (SSD)	Others (specify)	Community health centre (CHC)	Primary health centre (PHC)	Primary health sub centre (PHS)	Maternity and child welfare centre (MCWC)	T.B. clinic (TBC)	Hospital-allopathic (HA)			Hospital-alternative medicine (HO)	Dispensary (D)	Veterinary hospital (VH)	Mobile health clinic (MHC)	Family welfare centre (FWC)
15	16	17	18	19	20	21	22	23	24	25	26	27	28	29	30	31	2	1
c		b	b		c	c	b	a	b	b	b	b	b	b	b	c	Uttar Rampur	41
c	b	b		c		c	b	a	b	b	b	b	b	b	b		Jitpur	42
c	b	c	c			b	b	1	b	c	b	b	b	b	c	a	Kallya	43
c	c	b	b	c	c	a	b	a	b	b	b	b	b	b		b	Seakulberia	44
c	c	b	b	c	c	c	b	a	b	b	b	b	b	b			Kirtanshala	45
c	c	b	b	c	c	c	b	a	b	b	b	b	b	b	b	b	Kalisanko	46
c	c	b	b	c	c	c	b	a	b	b	b	b	b	b		b	Chayenpur	47
c	b	b	c	c	c	c	b	a	b	b	b	b	b	b		b	Dharaspur	48
c	c	c	c	c	c	c	b	b	b	b	b	b	b	b		b	Keshardi	49
c	c	b	b	c	c	c	b	a	b	b	b	b	b	b		b	Paharpur	50
c	c	b	b	c	c	c	b	a	b	b	b	b	b	b	b	c	Manahara	51
c	b	b		c	1	1	a		1			b	b	b		b	Malladih	52
c	b	b		c	1	b	a		1	b	b	b	b	b		b	Kankurkunda	53
c	b	b		c	a	a	a	a	a	a	a	a	a	a		a	Achhra	54
c	c	b	c	c	c	c		1	1	b	b	b	b	b	c	b	Dabar	55
c	b	b	c	b		c	b		1	1	b	b	b	a	b	1	Alkusha	56
c	b	b	c	b		c	a	a	b	b	b	b	a	b			Phulberya	57
b	b	c	c	b	b	c	a	a	a	b	b	b	a	b		a	Sadhna	58
c	b	b		c		b	b		1	b	b	c	c	b	b		Lohat	59
c	b	b		c		b	b	a	b	b	c	c	b	b		b	Radhaballavpur	60
c	b	b		c		b	b		b	b	c	c	b	b	c	b	Shyamdi	61
c	b	b		c		b	c	a	b	b	b	c	c	b	b	c	Pahargara	62
c	c	c	c	c		c	a	b	b	b	b	a	b				Mohanpur	63
c	c	c	c	c		c		1	b	b	b	b	b	a	b		Parbbatpur	64
c	b	b		c		c	a	a	a	b	b	b	a	b		a	Bolkunda	65
																	Barbakpur	66
b	b	b		c		b	b	a	b	b	b	c	b	b		b	Madhaichak	67
c	b	b	c	c		c	a	a	a	b	b	b	a	b		a	Patal	68
b	b	b	b	b		c	c	b	c	c	c	c	c	c	c	c	Mahishmura	69
																	Bara Pattabara	70
c	c	c	c	c		c	c	a	c	c	c	c	c	c	c	c	Miliakhola	71
																	Dharmma	72
																	Talberia	73
																	Ethora	74
b	b	b	b			b	b	c	b	b	b	b	b	b		b	Angaria	75
<b>0</b>	<b>0</b>	<b>0</b>	<b>0</b>	<b>0</b>	<b>0</b>	<b>2</b>	<b>1</b>	<b>4</b>	<b>19</b>	<b>4</b>	<b>0</b>	<b>0</b>	<b>0</b>	<b>8</b>	<b>1</b>	<b>6</b>	<b>3</b>	<b>: Block TOTAL</b>

Serial Number	Name fo Village	Number of Non-Government Medical Amenities available.							Availability of drinking water - Yes / No								
		Charitable non Govt. hospital/Nursing home.	Medical practitioner with MBBS Degree	Medical practitioner with other degree	Medical practitioner with no degree	Traditional practitioner and faith healer	Medicine Shop	Others	Tap water (Treated/Untreated)	Well water (Covered / Uncovered well)	Hand Pump	Tube wells / Bore well	Spring	River / Canal	Tank / Pond / Lake	Others	
1	2	32	33	34	35	36	37	38	39	40	41	42	43	44	45	46	
41	Uttar Rampur	0	0	0	0	0	0	0	0	Yes	Yes	Yes	No	No	No	Yes	No
42	Jitpur	0	0	0	0	0	0	0	0	Yes	Yes	Yes	No	No	Yes	Yes	No
43	Kallya	0	0	0	1	0	0	0	0	No	Yes	Yes	No	No	No	Yes	No
44	Seakulberia	0	0	0	0	0	0	0	0	No	Yes	Yes	Yes	No	No	Yes	No
45	Kirtanshala	0	0	0	0	0	0	0	0	Yes	Yes	Yes	No	No	No	Yes	No
46	Kalisanko	0	0	0	0	0	0	0	0	Yes	Yes	Yes	Yes	No	No	No	No
47	Chayenpur	0	0	0	0	0	0	0	0	Yes	Yes	Yes	Yes	No	No	Yes	No
48	Dharaspur	0	0	0	0	0	0	0	0	No	Yes	Yes	Yes	No	No	Yes	No
49	Keshardi	0	0	0	0	0	0	0	0	Yes	Yes	Yes	Yes	No	No	Yes	No
50	Paharpur	0	0	0	0	0	0	0	0	Yes	Yes	Yes	Yes	No	No	Yes	No
51	Manahara	0	0	0	0	0	0	0	0	Yes	Yes	Yes	Yes	No	No	Yes	No
52	Malladih	0	0	0	0	0	0	0	0	Yes	Yes	Yes	Yes	No	No	Yes	No
53	Kankurkunda	0	0	0	0	0	0	0	0	Yes	Yes	Yes	Yes	No	No	Yes	No
54	Achhra	0	0	0	0	0	0	1	0	Yes	Yes	Yes	Yes	No	No	Yes	No
55	Dabar	0	0	0	0	0	0	0	0	Yes	Yes	Yes	Yes	No	No	Yes	No
56	Alkusha	0	0	1	0	0	0	0	0	Yes	Yes	No	Yes	No	No	Yes	No
57	Phulberya	0	0	0	2	1	0	0	0	No	Yes	No	Yes	No	No	Yes	No
58	Sadhna	0	0	0	0	1	0	0	0	Yes	No	No	No	No	No	No	No
59	Lohat	0	0	0	0	0	0	0	0	Yes	No	Yes	No	No	No	Yes	No
60	Radhaballavpur	0	0	0	0	0	0	0	0	Yes	Yes	Yes	No	No	No	Yes	No
61	Shyamdi	0	0	0	0	0	0	0	0	Yes	Yes	Yes	No	No	No	Yes	No
62	Pahargara	0	0	0	0	0	0	0	0	No	Yes	Yes	Yes	No	No	Yes	No
63	Mohanpur	0	0	1	0	1	0	0	0	No	Yes	No	Yes	No	No	Yes	No
64	Parbbatpur	0	0	1	0	1	0	0	0	No	Yes	No	Yes	No	No	Yes	No
65	Bolkunda	0	0	0	2	1	0	0	0	Yes	Yes	Yes	Yes	No	No	Yes	No
66	Barbakpur																
67	Madhaichak	0	0	0	0	0	0	0	0	Yes	No	No	No	No	No	No	No
68	Patal	0	0	4	0	2	0	0	0	No	Yes	Yes	No	No	No	Yes	No
69	Mahishmura	0	0	0	0	0	0	0	0	No	Yes	Yes	Yes	No	No	Yes	No
70	Bara Pattabara																
71	Miliakhola	0	0	0	0	0	0	0	0	Yes	Yes	Yes	No	No	No	Yes	No
72	Dharmma																
73	Talberia																
74	Ethora	0	0	0	0	0	0	0	0	Yes	Yes	Yes	Yes	No	No	No	Yes
75	Angaria	0	0	1	1	0	0	0	0	Yes	Yes	Yes	Yes	No	No	Yes	No
<b>Block T O T A L :</b>		<b>1</b>	<b>22</b>	<b>34</b>	<b>12</b>	<b>16</b>	<b>20</b>	<b>7</b>	<b>60</b>	<b>65</b>	<b>56</b>	<b>33</b>	<b>0</b>	<b>3</b>	<b>63</b>	<b>4</b>	

Availability of toilet & others Yes / No				Communication and transport facilities (If amenities available code -Yes is given except for Village Pin Code ,If not available within the village , the distance range code viz; a for < 5 Kms, b for 5-10 Kms and c for 10+ kms of nearest place where facility is available is given).								Comm Pin C	
Community toilet including bath.	Community toilet excluding bath.	Rural sanitary mart or sanitary hardware outlet available near the village.	Community bio- gas or recycle of waste for productive use.	Post office(PO)	Sub post office (SPO)	Post & Telegraph office (P&TO)	Village Pin Code	Telephones (Land lines)	Public call office (PCO)	Mobile phone coverage	Name of Village	Serial Number	Serial Number
47	48	49	50	51	52	53	54	55	56	57	2	1	1
Yes	No	No	No	a	a	b	713335	b	a	Yes	Uttar Rampur	41	41
No	No	No	No	a	a	a	713335	Yes	a	Yes	Jitpur	42	42
No	No	Yes	No	a	b	b	713335	Yes	a	Yes	Kallya	43	43
No	No	No	No	Yes	b	b	713335	Yes	Yes	Yes	Seakulberia	44	44
Yes	No	No	No	a	Yes	a	713335	Yes	Yes	Yes	Kirtanshala	45	45
No	No	No	No	b	a	b	713335	Yes	Yes	Yes	Kalisanko	46	46
No	No	No	No	b	a	b	713335	Yes	Yes	Yes	Chayenpur	47	47
No	No	No	No	Yes	b	b	713335	Yes	Yes	Yes	Dharaspur	48	48
No	No	No	No	a	c	c	713335	a	b	b	Keshardi	49	49
No	No	No	No	a	b	b	713335	Yes	a	Yes	Paharpur	50	50
No	No	No	No	b	a	b	713335	Yes	Yes	Yes	Manahara	51	51
No	No	Yes	No	a	b	b	713335	Yes	a	Yes	Malladih	52	52
No	No	Yes	No	a	b	b	713373	Yes	a	Yes	Kankurkunda	53	53
Yes	Yes	Yes	Yes	Yes	b	b	713335	Yes	Yes	Yes	Achhra	54	54
No	No	No	No	b	a	b	713335	Yes	Yes	Yes	Dabar	55	55
No	No	No	No	c	a	c	713359	Yes	Yes	c	Alkusha	56	56
No	No	No	No	b	a	c	713359	Yes	Yes	c	Phulberya	57	57
No	No	No	No	b	a	a	713359	a	Yes	c	Sadhna	58	58
No	No	No	No	b		b	713359	Yes	Yes	Yes	Lohat	59	59
No	No	No	No	b	a	b	713359	Yes	a	Yes	Radhaballavpur	60	60
No	No	No	No	b	Yes	b	713359	Yes	Yes	Yes	Shyamdi	61	61
No	No	No	No	b	a	b	713359	a	Yes	b	Pahargara	62	62
No	No	No	No	c	a	c	713359	a	Yes	b	Mohanpur	63	63
No	No	No	No	c	b	c	713359	Yes	Yes	c	Parbbatpur	64	64
No	No	No	No	a	b	b	713359	Yes	Yes	Yes	Bolkunda	65	65
											Barbakpur	66	66
No	No	No	No	b	a	b	713359	Yes	a	Yes	Madhaichak	67	67
No	No	No	No	b	a	b	713359	Yes	Yes	c	Patal	68	68
No	No	No	No	b	a	b	713359	a	Yes	Yes	Mahishmura	69	69
											Bara Pattabara	70	70
No	No	No	No	c	a	c	713359	Yes	Yes	Yes	Miliakhola	71	71
											Dharmma	72	72
											Talberia	73	73
No	No	No	No	a	Yes	b	713359	Yes	Yes	b	Ethora	74	74
No	No	No	No	a	b	b	713359	Yes	a	Yes	Angaria	75	75
<b>5</b>	<b>3</b>	<b>25</b>	<b>1</b>	<b>6</b>	<b>6</b>	<b>1</b>	<b>69</b>	<b>53</b>	<b>37</b>	<b>60</b>	<b>: Block T O T A L</b>	<b>Block</b>	<b>75</b>

communication and transport facilities (If amenities available code -Yes is given except for Village code ,If not available within the village , the distance range code viz; a for < 5 Kms, b for 5-10 Kms and c for 10+ kms of nearest place where facility is available is given).

Village connected to highways,village (If amenities available code -Yes village , the distance range code viz; a and c for 10+ kms of nearest place

Name of Village	Internet cafes/ Common service centre (CSC)	Private courier facility	Bus service (Public & Private)	Railway stations	Auto/Modified Autos	Taxis and Vans	Tractors	Cycle-pulled rickshaws(Manual & Machine driven)	Carts driven by animals	Sea /River ferry service	Connected to national highway(NH)	Connected to state highway(SH)	Connected to major district road (MDR)	Connected to others district road	Pucca roads	Kutchcha roads
2	58	59	60	61	62	63	64	65	66	67	68	69	70	71	72	73
Uttar Rampur	b	b	b	c	b	Yes	Yes	Yes	Yes	c	c	c	a	a	Yes	Yes
Jitpur	b	a	b	b	a	Yes	Yes	Yes		Yes					b	Yes
Kallya	b	b	a	b	a	a	a	a	Yes	c	c	b	b	a	a	Yes
Seakulberia	b	b	b	b	b	Yes	Yes	Yes	Yes	c	c	b	Yes		Yes	Yes
Kirtanshala	a	b	b	Yes	Yes	Yes	Yes		a	c	c	b	Yes	b	Yes	Yes
Kalisanko	b	b	b	b	b	b	Yes	Yes	Yes	c	c	b	Yes	Yes	Yes	Yes
Chayenpur	b	b	b	b	b	b	b	Yes	Yes	c	c	b	Yes	b	Yes	Yes
Dharaspur	b	b	b	b	b	b	Yes	Yes	Yes	Yes	c	b	Yes		Yes	Yes
Keshardi	b	b	b	b	b	b	Yes	Yes	Yes	c	c	b	a	a	Yes	Yes
Paharpur	b	b	b	b	b	b	Yes	Yes	Yes	c	c	b			a	Yes
Manahara	b	b	a	b	b	Yes	a	Yes	Yes	c	c	b	b	a	a	a
Malladih	Yes	b	a	b	b	a	Yes	Yes	b	Yes	c	b	Yes	Yes	Yes	Yes
Kankurkunda	Yes	Yes	Yes	a	b	b	a	Yes	Yes	Yes	c	b	Yes	a	a	Yes
Achhra	a	a	Yes	a	Yes	b	Yes	Yes	Yes	c	c	b	Yes	Yes	Yes	Yes
Dabar	b	b	Yes	b	b	Yes	a	Yes	Yes	c	c	b	Yes	b	a	Yes
Alkusha	b	b	Yes	b	b	Yes	b	a	a	c	b		b		a	Yes
Phulberya	c	b	Yes	b	b	Yes	b	Yes		c	b		b		a	Yes
Sadhna	c	a	a	a	a	Yes	a	Yes		c	b		a		a	Yes
Lohat	b	b	Yes	b	Yes	Yes	Yes	Yes	Yes	c	b	b	Yes	b	Yes	Yes
Radhaballavpur	b	b	a	b	a	a	Yes	Yes	c	c	b	b	a	b	a	Yes
Shyamdi	b	b	Yes	b	Yes	Yes	Yes	Yes	Yes	c	b	b	Yes	b	Yes	Yes
Pahargara	b	a	a	a	a	Yes	Yes	Yes	c	c	b	b	a	b	a	Yes
Mohanpur	b	c	Yes	b	b	b	c	a	b	c	b		b		a	Yes
Parbbatpur	c	c	Yes	b	c	b	c		b	c	b		b		a	Yes
Bolkunda	b	b	Yes	b	c	a	Yes	a	Yes	c	c	c	c	Yes	Yes	Yes
Barbakpur																
Madhaichak	b	b	a	b	b	a	Yes	a	Yes	c	a		Yes	a	Yes	Yes
Patal	b	b	a	Yes	a	Yes	b	Yes	Yes	c	b	b	a		b	a
Mahishmura	b	b	a	b	b	b	Yes	a	Yes	c	a	b	a	a	a	Yes
Bara Pattabara																
Miliakhola	a	a	Yes	a	Yes	Yes	a	a	Yes	c		a	a		a	Yes
Dharmma																
Talberia																
Ethora	b	b	Yes	b	Yes	Yes	Yes	Yes	c	c	a	a	Yes	Yes	Yes	Yes
Angaria	b	b	a	b	b	Yes	a	Yes	Yes	c	a	a	Yes	Yes	a	Yes
<b>TOTAL :</b>	<b>5</b>	<b>5</b>	<b>22</b>	<b>6</b>	<b>23</b>	<b>42</b>	<b>40</b>	<b>50</b>	<b>48</b>	<b>5</b>	<b>0</b>	<b>0</b>	<b>24</b>	<b>25</b>	<b>40</b>	<b>65</b>

age roads, banks & credit societies is given, If not available within the viz; a for < 5 Kms, b for 5-10 Kms where facility is available is given).							Availability of miscellaneous facilities (If amenities available code -Yes is given, If not available within the village , the distance range code viz; a for < 5 Kms, b for 5-10 Kms and c for 10+ kms of nearest place where facility is available is given).							Ava within		
Water bounded macadam(WBM) roads	Navigable waterway (river/canal)(NW)	Footpaths (FP)	Commercial & Co-operative Banks	ATM	Agricultural Credit Societies	Self-Help Group (SHG)	Public distribution system (PDS) shop	Mandis / Regular market	Weekly Haat	Agricultural marketing society	Integrated Child Development Scheme (Nutritional Centres)	Anganwadi Centre (Nutritional Centres)	Others (Nutritional Centres)	Name of Village	Serial Number	Serial Number
74	75	76	77	78	79	80	81	82	83	84	85	86	87	2	1	1
Yes		Yes	b	b	c	Yes	Yes	b	Yes	Yes	Yes	Yes	Yes	Uttar Rampur	41	41
Yes		Yes	b	b	c	Yes	Yes	b	Yes	Yes	Yes	Yes	Yes	Jitpur	42	42
a	b	Yes	b	b	c	Yes	Yes	c	c	b	Yes	Yes	Yes	Kallya	43	43
Yes	Yes		b	b	c	Yes	Yes	c	b	Yes	Yes	Yes	Yes	Seakulberia	44	44
Yes	a		b	b	c	Yes	Yes	b	Yes	Yes	Yes	Yes	Yes	Kirtanshala	45	45
Yes		Yes	b	b	c	Yes	b	c	b	Yes	Yes	Yes	Yes	Kalisanko	46	46
Yes	a		b	b	c	Yes	Yes	c	b	b	a	Yes	Yes	Chayenpur	47	47
Yes		Yes	b	b	c	Yes	Yes	c	b	Yes	Yes	Yes	Yes	Dharaspur	48	48
			b	b	c	Yes	a	b	Yes	b	Yes	Yes	Yes	Keshardi	49	49
			b	b	c	Yes	Yes	b	Yes	Yes	Yes	Yes	Yes	Paharpur	50	50
Yes	b	Yes	b	b	c	Yes	Yes	c	b	Yes	Yes	Yes	Yes	Manahara	51	51
Yes	b	Yes	b	b	c	Yes	a	c	b	b	Yes	Yes	Yes	Malladih	52	52
Yes	b	Yes	b	b	c	Yes	a	c	b	b	b	Yes	Yes	Kankurkunda	53	53
Yes	Yes	Yes	a	a	c	Yes	Yes	c	a	a	a	Yes	Yes	Achhra	54	54
Yes	b	Yes	b	b	c	Yes	Yes	c	b	a	Yes	Yes	Yes	Dabar	55	55
a		Yes	a	b	c	Yes	b	c	c	Yes	Yes	Yes	Yes	Alkusha	56	56
b		Yes	a	b	c	Yes	Yes	c	a	c	Yes	Yes	Yes	Phulberya	57	57
b		b	a	Yes	c	Yes	Yes	b	Yes	Yes	Yes	Yes	Yes	Sadhna	58	58
a			b	c	Yes	Yes	Yes	Yes	Yes	Yes	Yes	Yes	Yes	Lohat	59	59
a	c	Yes	a	b	c	Yes	Yes	Yes	Yes	Yes	Yes	Yes	Yes	Radhaballavpur	60	60
a		Yes	Yes	b	c	Yes	Yes	Yes	Yes	c	Yes	Yes	Yes	Shyamdi	61	61
a	Yes	Yes	a	b	c	a	Yes	c	a	c	Yes	Yes	Yes	Pahargara	62	62
b	b	b	b	c	c	a	a	c	a	b	b	Yes	Yes	Mohanpur	63	63
b		b	b	b	c	Yes	a	c	a	b	b	Yes	Yes	Parbbatpur	64	64
Yes	c	Yes		a	c	Yes	Yes	c	a	c	Yes	Yes	Yes	Bolkunda	65	65
														Barbakpur	66	66
c	c	Yes	a	b	c	Yes	a	c	a	b	Yes	Yes	Yes	Madhaichak	67	67
a	b	Yes	a	b	c	Yes	a	c	a	c	Yes	Yes	Yes	Patal	68	68
Yes	a	Yes	a	b	b	a	a	c	b	b	Yes	Yes	a	Mahishmura	69	69
														Bara Pattabara	70	70
Yes		Yes	a	a	c	Yes	Yes	c	a	c	a	Yes	Yes	Miliakhola	71	71
														Dharmma	72	72
														Talberia	73	73
Yes	Yes	Yes	b	b	c	Yes	Yes	b	Yes	Yes	Yes	Yes	Yes	Ethora	74	74
b	c	Yes	b	b	c	Yes	a	c	a	b	b	Yes	Yes	Angaria	75	75
43	7	51	5	4	1	64	42	11	29	40	52	67	67	<b>Block T O T A L</b>		<b>Block</b>

Availability of miscellaneous facilities (If amenities available code -Yes is given, If not available the village, the distance range code viz; a for < 5 Kms, b for 5-10 Kms and c for 10+ kms of nearest place where facility is available is given).											Availability of electricity (Yes/No)			
Name of Village	ASHA (Accredited Social Health Activist)	Community centre with/without TV	Sports Field,	Sports Club / Recreation Centre	Cinema / Video Hall	Public Library	Public Reading Room	Newspaper Supply	Assembly Polling station	Birth & Death Registration Office	Power Supply for Domestic Use (ED)	Power Supply for Agricultural Use (EAG)	Power Supply for Commercial Use (EC)	Power Supply for All Uses (EA)
2	88	89	90	91	92	93	94	95	96	97	98	99	100	101
Uttar Rampur	Yes	Yes	Yes	Yes	Yes	Yes	Yes	Yes	Yes	Yes	Yes	No	No	No
Jitpur	Yes	Yes	Yes	Yes	Yes	Yes	Yes	Yes	Yes	Yes	Yes	No	No	No
Kallya	Yes	b	b	a	a	b	b	b	Yes	a	Yes	No	Yes	No
Seakulberia	Yes	b	Yes	Yes	b	b	b	Yes	Yes	Yes	Yes	No	Yes	No
Kirtanshala	Yes	Yes	Yes	Yes	Yes	Yes	Yes	Yes	Yes	Yes	Yes	No	No	No
Kalisanko	b	Yes	b	Yes	Yes	b	b	b	Yes	Yes	Yes	Yes	Yes	Yes
Chayenpur	Yes	Yes	b	Yes	Yes	b	b	b	Yes	Yes	Yes	Yes	Yes	Yes
Dharaspur	Yes	Yes	Yes	Yes	b	b	b	Yes	Yes	Yes	Yes	No	Yes	No
Keshardi	Yes	a	b	Yes	Yes	Yes	b	Yes	Yes	Yes	Yes	No	No	No
Paharpur	Yes	a	b	Yes	Yes	Yes	b	Yes	Yes	Yes	Yes	No	No	No
Manahara	Yes	Yes	Yes	Yes	Yes	b	b	Yes	Yes	a	Yes	Yes	Yes	Yes
Malladih	Yes	Yes	Yes	Yes	b	b	b	Yes	a	a	Yes	No	Yes	No
Kankurkunda	a	Yes	Yes	Yes	b	b	b	Yes	b	a	Yes	No	Yes	No
Achhra	a	Yes	Yes	Yes	b	a	a	Yes	Yes	Yes	Yes	Yes	Yes	Yes
Dabar	Yes	b	Yes	Yes	b	b	b	Yes	Yes	Yes	Yes	Yes	Yes	Yes
Alkusha	Yes	Yes	Yes	b	b	b	b	Yes	Yes	Yes	Yes	No	No	No
Phulberya	Yes	Yes	Yes	b	b	b	b	Yes	Yes	a	Yes	No	No	No
Sadhna	Yes	Yes	Yes	Yes	Yes	Yes	Yes	Yes	Yes	Yes	Yes	No	No	No
Lohat	Yes	Yes	b	b	b	b	b	Yes	Yes	Yes	Yes	No	Yes	No
Radhaballavpur	Yes	a	Yes	b	b	b	b	Yes	Yes	Yes	Yes	No	No	No
Shyamdi	Yes	Yes	Yes	b	b	b	b	Yes	Yes	Yes	Yes	No	Yes	No
Pahargara	Yes	Yes	a	a	b	b	b	Yes	a	Yes	No	No	No	No
Mohanpur	Yes	a	b	Yes	b	a	b	b	Yes	a	Yes	No	Yes	No
Parbbatpur	Yes	b	Yes	b	c	c	c	Yes	Yes	b	Yes	No	No	No
Bolkunda	Yes	a	Yes	b	b	a	a	Yes	Yes	a	Yes	No	No	No
Barbakpur														
Madhaichak	Yes	c	a	a	Yes	a	a	Yes	Yes	a	Yes	No	Yes	No
Patal	Yes	a	a	Yes	c	a	Yes	Yes	Yes	Yes	Yes	No	No	No
Mahishmura	Yes	a	a	b	b	a	a	Yes	Yes	b	Yes	No	No	No
Bara Pattabara														
Miliakhola	Yes	a	a	a	a	a	a	Yes	Yes	a	Yes	No	No	No
Dharmma														
Talberia														
Ethora	Yes	Yes	b	Yes	Yes	Yes	Yes	Yes	Yes	Yes	Yes	No	Yes	No
Angaria	Yes	Yes	b	a	a	a	a	a	Yes	Yes	Yes	No	Yes	No
<b>TOTAL :</b>	<b>62</b>	<b>49</b>	<b>49</b>	<b>48</b>	<b>27</b>	<b>17</b>	<b>20</b>	<b>58</b>	<b>61</b>	<b>39</b>	<b>69</b>	<b>20</b>	<b>39</b>	<b>20</b>

Nearest Town		Land Use							
		Area under different types of land use (in hectares rounded up to one decimal place)							
Name	Distance range code i.e. a for <5 Kms, b for 5-10 Kms and c for 10+ kms .	Forests	Area under Non-agricultural Uses	Barren and Un-cultivable land	Permanent Pastures and Other Grazing Lands	Land Under Miscellaneous Tree Crops etc.	Culturable Waste Land	Name of Village	Serial Number
102	103	104	105	106	107	108	109	2	1
ASANSOL	b	1.8	21	0	0	0	14.6	Uttar Rampur	41
ASANSOL	b	0	35.9	0	0	0	1.1	Jitpur	42
ASANSOL	b	0	14.2	0	0	0	3.5	Kallya	43
ASANSOL	b	0	44	0	0	0	6	Seakulberia	44
ASANSOL	b	1.8	21	0	0	0	6.2	Kirtanshala	45
ASANSOL	b	0	42	0	0	0	15	Kalisanko	46
ASANSOL	c	0	28	0	0	0	6	Chayenpur	47
ASANSOL	c	0	3	0	0	0	10	Dharaspur	48
ASANSOL	c	0	26	0	0	0	4	Keshardi	49
ASANSOL	b	0	42	0	0	0	9	Paharpur	50
ASANSOL	c	0	41	0	0	0	11	Manahara	51
ASANSOL	b	0	19.2	0	0	0	4	Malladih	52
ASANSOL	c	0	15	0	0	0	3	Kankurkunda	53
NIAMATPUR	b	2	44	0	0	0	17	Achhra	54
ASANSOL	b	0	90	0	0	0	24	Dabar	55
ASANSOL	b	0	48.1	0	0	0	2	Alkusha	56
ASANSOL	b	0	31	0	0	0	0.8	Phulberya	57
ASANSOL	b	0	14.2	0	0	0	0	Sadhna	58
ASANSOL	b	0	45.7	0	0	0	2	Lohat	59
ASANSOL	b	0	43.3	0	0	0	2.8	Radhaballavpur	60
ASANSOL	b	0	122.9	0	0	0	4.3	Shyamdi	61
ASANSOL	b	0	80	0	0	0	32	Pahargara	62
ASANSOL	b	0	8	0	0	0	11.3	Mohanpur	63
ASANSOL	b	0	13.6	0	0	0	17.4	Parbbatpur	64
ASANSOL	b	0	125.1	0	0	0	4.9	Bolkunda	65
		0	2.3	0	0	0	2	Barbakpur	66
ASANSOL	b	0	13	0	0	0	4.4	Madhaichak	67
ASANSOL	b	0	7	0	0	0	0	Patal	68
NEAMATPUR	b	0	27.7	0	0	0	39.8	Mahishmura	69
		2.6	27.3	0	0	0	8.1	Bara Pattabara	70
NEAMATPUR	b	12.5	33.8	0	0	0	22.5	Miliakhola	71
		0	38.4	0	0	0	0	Dharmma	72
		0	80.5	0	0	0	0	Talberia	73
ASANSOL	b	0	116.5	0	0	0	10.1	Ethora	74
ASANSOL	b	0	8	0	0	0	22.8	Angaria	75
<b>0</b>	<b>0</b>	<b>267.5</b>	<b>3161</b>	<b>0</b>	<b>0</b>	<b>0</b>	<b>677.1</b>	<b>: Block T O T A L</b>	

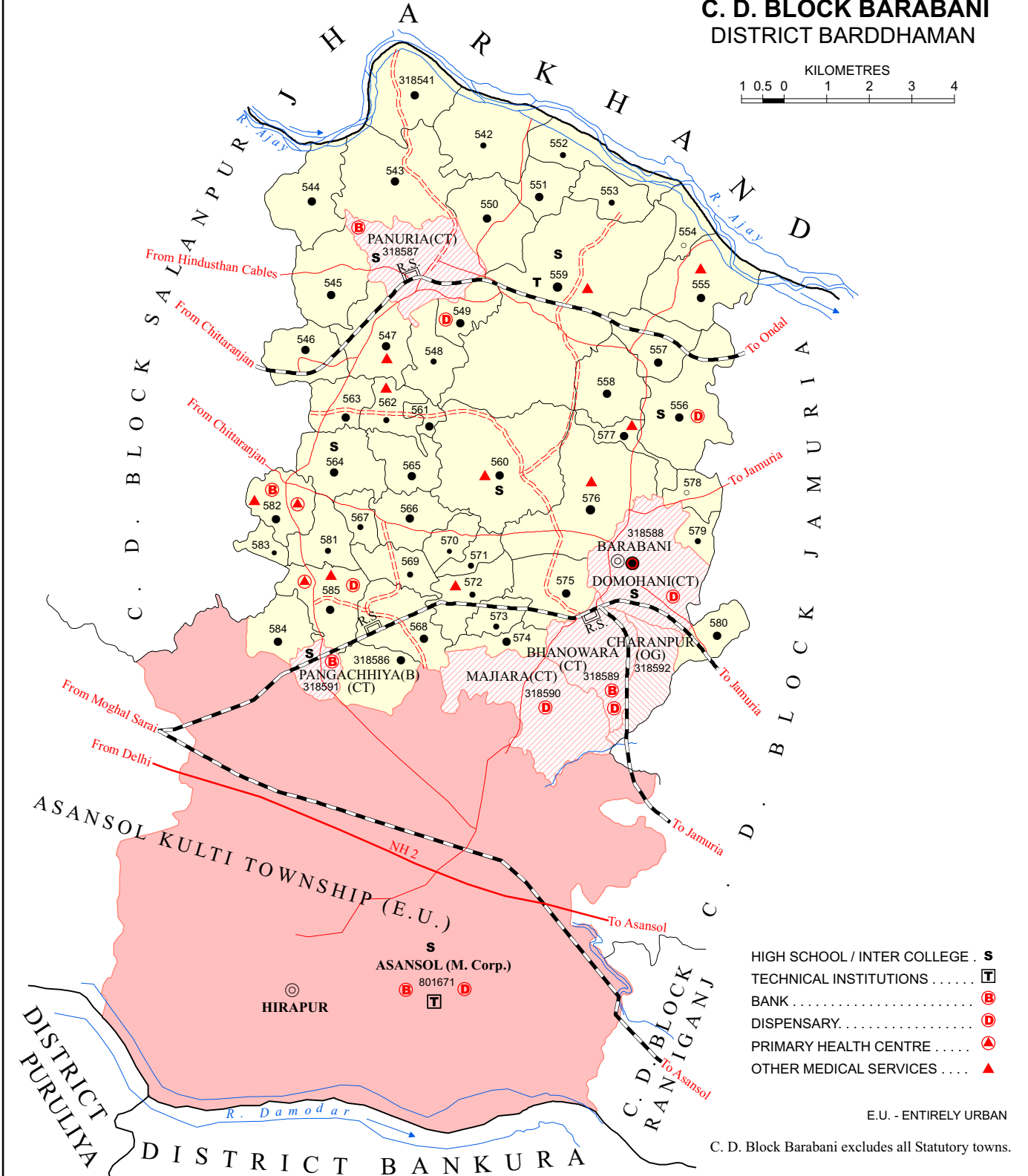
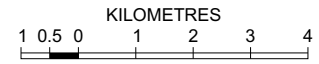
Land Use												
Area under different types of land use (in hectares rounded up to one decimal place)							Area irrigated by source (in hectare).					
Serial Number	Name of Village	Fallow lands other than current fallows	Current Fallows	Net Area Sown	Total Irrigated Land Area	Total Un-irrigated Land Area	Canals ( C )	Wells/Tube-wells(W/TW)	Tanks/Lakes(T/L)	Water Falls(WF)	Others(O)	
1	2	110	111	112	113	114	115	116	117	118	119	
41	Uttar Rampur	0	0	78.2	50	28.2	0	14.3	35.8	0	0	
42	Jitpur	0	0	238.8	62.3	176.5	23.6	37.6	1.1	0	0	
43	Kallya	0	0	69	2.5	66.5	0	0	2.5	0	0	
44	Seakulberia	0	0	22.2	22.2	0	0	0	22.2	0	0	
45	Kirtanshala	0	0	74.9	35	40	0	14.3	20.7	0	0	
46	Kalisanko	0	0	92.7	20	72.7	0	0	20	0	0	
47	Chayenpur	0	0	49.4	2.9	46.5	0	0	2.9	0	0	
48	Dharaspur	0	0	93.8	38	55.8	0	0	3	0	35	
49	Keshardi	0	0	39.7	19	20.7	0	3	16	0	0	
50	Paharpur	0	0	35	7.2	27.8	0	5	2.2	0	0	
51	Manahara	0	0	134.7	4.4	130.3	0	0	4.4	0	0	
52	Malladih	0	0	80.2	29.4	50.8	0	12	0	0	17.4	
53	Kankurkunda	0	0	26.4	26.4	0	0	0	24.4	0	2	
54	Achhra	0	0	198.2	145.3	53	0	0	0	0	145.3	
55	Dabar	0	0	142.3	28	114.3	0	0	28	0	0	
56	Alkusha	0	0	76.5	32	44.5	0	0	32	0	0	
57	Phulberya	0	0	56.7	24	32.6	0	0	24	0	0	
58	Sadhna	0	0	80.7	80.7	0	0	0	80.7	0	0	
59	Lohat	0	0	40.8	2	38.8	0	0	2	0	0	
60	Radhaballavpur	0	0	14.2	0	14.2	0	0	0	0	0	
61	Shyamdi	0	0	35.8	35.8	0	0	0	0	0	35.8	
62	Pahargara	0	0	52.1	52.1	0	0	0	0	0	52.1	
63	Mohanpur	0	0	90.3	32	58.3	0	0	32	0	0	
64	Parbbatpur	0	0	93.5	93.5	0	0	0	93.5	0	0	
65	Bolkunda	0	0	190.4	60	130.4	0	0	60	0	0	
66	Barbakpur	0	0	114.5	37.9	76.7	0	0	37.9	0	0	
67	Madhaichak	0	0	65.7	20.2	45.5	0	5	15.2	0	0	
68	Patal	0	0	204.9	204.9	0	0	0	204.9	0	0	
69	Mahishmura	0	0	76.1	21.1	55	0	0	21.1	0	0	
70	Bara Pattabara	0	0	48.7	10	38.7	0	0	10	0	0	
71	Miliakhola	0	0	56.5	56.5	0	0	0	56.5	0	0	
72	Dharmma	0	0	70	10.5	59.5	0	0	10.5	0	0	
73	Talberia	0	0	63	0	63	0	0	0	0	0	
74	Ethora	0	0	388.9	128.9	260	0	0	128.9	0	0	
75	Angaria	0	0	62.2	30	32.2	0	4	26	0	0	
<b>Block T O T A L :</b>		<b>0</b>	<b>0</b>	<b>7045</b>	<b>2938</b>	<b>4107</b>	<b>51</b>	<b>314.6</b>	<b>2163</b>	<b>0</b>		



Name of three most important commodities manufactured			Name of Village	Serial Number
First	Second	Third		
120	121	122	2	1
			Uttar Rampur	41
			Jitpur	42
			Kallya	43
			Seakulberia	44
			Kirtanshala	45
			Kalisanko	46
			Chayenpur	47
			Dharaspur	48
			Keshardi	49
			Paharpur	50
			Manahara	51
			Malladih	52
			Kankurkunda	53
			Achhra	54
			Dabar	55
Bricks	Fuel Coke		Alkusha	56
Bricks			Phulberya	57
Fire Bricks	Fuel Coke		Sadhna	58
			Lohat	59
			Radhaballavpur	60
			Shyamdi	61
			Pahargara	62
Bricks			Mohanpur	63
Bricks	Fuel Coke		Parbbatpur	64
			Bolkunda	65
			Barbakpur	66
			Madhaichak	67
			Patal	68
Bricks			Mahishmura	69
			Bara Pattabara	70
Brick			Miliakhola	71
			Dharmma	72
			Talberia	73
Brick			Ethora	74
			Angaria	75
			<b>: Block T O T A L</b>	



INDIA  
WEST BENGAL  
**C. D. BLOCK BARABANI**  
DISTRICT BARDHAMAN



- HIGH SCHOOL / INTER COLLEGE . S
- TECHNICAL INSTITUTIONS . . . . . T
- BANK . . . . . B
- DISPENSARY . . . . . D
- PRIMARY HEALTH CENTRE . . . . . A
- OTHER MEDICAL SERVICES . . . . . ▲

E.U. - ENTIRELY URBAN

C. D. Block Barabani excludes all Statutory towns.

- BOUNDARY, STATE . . . . . ————
- "   DISTRICT . . . . . ————
- "   C. D. BLOCK . . . . . ————
- "   VILLAGE WITH MDSS CODE . . . . . 318541
- HEADQUARTERS : POLICE STATION, C. D. BLOCK . . . . . (S) (●)
- POPULATION SIZE OF VILLAGES : BELOW 200, 200-499, 500-999, 1000-4999, 5000 AND ABOVE . . . . . ○ ● ● ● ●
- STATUTORY TOWN WITH MDSS CODE . . . . . 801671
- CENSUS TOWN WITH MDSS CODE . . . . . 318587
- OUTGROWTH WITH MDSS CODE . . . . . 318592
- NATIONAL HIGHWAY . . . . . NH 2
- IMPORTANT METALLED ROADS . . . . . ————

TOTAL AREA OF THE C.D. BLOCK.....	156.35 Sq. Kms.
TOTAL POPULATION OF THE C.D. BLOCK .....	123598
TOTAL NUMBER OF VILLAGES.....	46
TOTAL NUMBER OF INHABITED VILLAGES.....	46
TOTAL NUMBER OF CENSUS TOWNS.....	5
TOTAL NUMBER OF STATUTORY TOWNS .....	1
DISTANCE FROM DISTRICT HEADQUARTERS TO C.D. BLOCK HEADQUARTERS (APPROX.) .....	120 Kms.

- UNMETALLED ROADS . . . . . - - - - -
- RAILWAY LINE WITH STATION, BROAD GAUGE . . . . . R.S.
- RIVER AND STREAM . . . . . ————



## Alphabetical List of Villages

Name of the CD Block : Barabani

CD Block Code (2011) : 0116

Sl. No.	Name of the Village	PLCN 2001	MDDS PLCN 2011
1	2	3	4
1	Aliganja	01237400	318550
2	Alipur	01237100	318548
3	Amdiha	01238700	318563
4	Amlala	01238900	318565
5	Amulia	01237800	318554
6	Baliapur	01238800	318564
7	Barabani	01240000	318575
8	Baradang	01237000	318547
9	Bhaskajuri	01239800	318574
10	Bijari	01239300	318569
11	Bila	01238600	318562
12	Chhotkara	01236800	318545
13	Chinchuria	01239200	318568
14	Daskiari	01236600	318543
15	Gopalbaid	01240400	318579
16	Gourbazar	01237700	318553
17	Hosenpur	01237500	318551
18	Itapura	01238500	318561
19	Jamgram	01238300	318559
20	Janarddan Sayer (B)	01240900	318583
21	Jayramdanga	01239700	318573
22	Kanskuli	01236700	318544
23	Kantapahari	01237200	318549
24	Kanyapur (B)	01241000	318584
25	Kapishtha	01238200	318558
26	Karrabaid	01239500	318571
27	Kelejora	01240100	318576
28	Khaerbad	01236900	318546
29	Khamra	01240300	318578
30	Khoshnagar	01240200	318577
31	Lalganja (B)	01240800	318582
32	Madanpur	01238000	318556
33	Monohar Bahal (B)	01241200	318586
34	Napara	01239600	318572
35	Nuni (B)	01241100	318585
36	Paniphala	01239400	318570
37	Parulbaria	01236400	318541
38	Puchra	01238400	318560
39	Putulia	01237600	318552
40	Raghunath Chak	01239100	318567
41	Raniganja	01239000	318566
42	Rashunpur	01237900	318555
43	Roshna	01236500	318542
44	Sarshatali	01238100	318557
45	Shyamsundarpur	01240600	318580
46	Taldanga (B)	01240700	318581

Census of India 2011  
Amenities and Land use

Serial Number	Name fo Village	Location code no.	Total area of the village ( in hectares rounded up to one decimal place)	Total population ( 2011 census )	Number of households (2011 census)	Number of educational amenities availab village, the distance range code viz; a for for 10+ kms of nearest place where fa							
						Pre-Primary school (PP)	Primary school (P)	Middle school (M)	Secondary School (S)	Senior Secondary school (SS)	Degree college of arts science & commerce (ASC)	Engineering college(EC)	Medical college (MC)
1	2	3	4	5	6	7	8	9	10	11	12	13	14

Name of District:-Bardhaman

Name of CD Block:-Barabani

76	Parulbaria	318541	380.5	1897	407	2	2	c	b	b	c	c	c
77	Roshna	318542	436.4	937	221	2	2	c	b	c	c	c	c
78	Daskiari	318543	564.2	3644	789	3	3	1	a	a	c	c	c
79	Kanskuli	318544	325	1159	214	1	1	c			c	c	c
80	Chhotkara	318545	344.1	2118	425	2	2	a	a	a	c	c	c
81	Khaerbad	318546	249.2	1474	299	1	1	a	a	a	c	c	c
82	Baradang	318547	318.4	1746	357	2	2	a	a	a	c	c	c
83	Alipur	318548	227.5	906	204	1	1	a	a	a	c	c	c
84	Kantapahari	318549	153.9	1864	397	1	1	a	a	a	c	c	c
85	Aliganja	318550	337.9	2130	418	2	2	a	a	a	c	c	
86	Hosenpur	318551	173.4	1143	233	1	1	1	a	a	c	c	c
87	Putulia	318552	297.4	560	123	11	11	a	a		c	c	c
88	Gourbazar	318553	134.8	530	115	1	1	b	b	b	c	c	
89	Amulia	318554	141.5	178	41	1	1	b	b	c	c	c	c
90	Rashunpur	318555	416.9	1531	326	1	1	1	b	c	c	c	c
91	Madanpur	318556	482.7	3687	654	1	1	1	1	a	b	c	c
92	Sarshatali	318557	245.6	1039	208	1	1	a	a	b	c	c	c
93	Kapishtha	318558	283.6	1932	408	2	2	a	a	a	c	c	c
94	Jamgram	318559	1623.6	7614	1523	10	9	1	1	1	c	c	c
95	Puchra	318560	811.9	3814	767	8	8	1	1	a	c	c	c
96	Itapora	318561	46.6	1724	392	8	8	1	a	b	c	c	c
97	Bila	318562	148.2	676	164	1	1	a	a	b	c	c	c
98	Amdiha	318563	173	1553	313	3	2	a	a	b	c	c	c
99	Baliapur	318564	293.1	2332	511	3	3	1	1		b	b	b
100	Amlala	318565	195.4	1193	279	1	1	a	a	b	c	c	c
101	Raniganja	318566	217.3	1597	333	2	2	a	a	b	c	b	c
102	Raghunath Chak	318567	104.3	559	136	1	1	a	a	b	c	b	c
103	Chinchuria	318568	332.1	2696	527	2	2	a	a	a	b	b	c
104	Bijari	318569	164.1	985	200	1	1	a	a	b	c	c	c
105	Paniphala	318570	116.6	320	60	2	2	a	a	a	c	c	c
106	Karrabaid	318571	85.4	666	101	a	a	b	b	b	b	c	c
107	Napara	318572	233.5	627	129	1	1	b	b	b	c	c	c
108	Jayramdanga	318573	104.6	786	147	1	1		a		b		
109	Bhaskajuri	318574	116.5	1670	308	1	1	a	a	a	b	b	b
110	Barabani	318575	294.7	2330	440	11	11	a	a	a	b	c	b
111	Kelejora	318576	677.4	5533	1116	3	3	a	a	a	b	b	b
112	Khoshnagar	318577	115.6	1737	324	2	2	a	a	a	c	c	c
113	Khamra	318578	117.8	91	20	1	1	a	a	a	a	c	c
114	Gopalbaid	318579	81	510	98	1	1	a	a	a	a	c	c
115	Shyamsundarpur	318580	163.2	1444	281	2	2	b	b	b	c	c	c
116	Taldanga (B)	318581	184.7	768	155	1	1	a	b	b	b	b	c

**- Village Directory**

(As in 2009)

le. (If not available within the < 5 Kms, b for 5-10 Kms and c if facility is available is given).					Number of Medical Amenities available. (If not available within the village, the distance range code viz; a for < 5 Kms, b for 5-10 Kms and c for 10+ kms of nearest place where facility is available is given).										Name of Village	Serial Number		
Management institute (MI)	Polytechnic (Pt)	Vocational training school /ITI	Non-formal training centre (NFTC)	Special school for disabled (SSD)	Others (specify)	Community health centre (CHC)	Primary health centre (PHC)	Primary health sub centre (PHS)	Maternity and child welfare centre (MCWC)	T.B. clinic (TBC)	Hospital-allopathic (HA)	Hospital-alternative medicine (HO)	Dispensary (D)	Veterinary hospital (VH)			Mobile health clinic (MHC)	Family welfare centre (FWC)
15	16	17	18	19	20	21	22	23	24	25	26	27	28	29	30	31	2	1

Location CodeNo:-335

Location CodeNo:-0116

c	c	c	c	c	c	c	c	b	b	b	c	c	b	c	c	b	Parulbaria	76
c	c	c	c	c	c	c	c	b	b	b	c	c	b	c	c	c	Roshna	77
c	c	c	c	c	c	c	c	a	a	a	c	c	a	c	c	a	Daskiari	78
c	c	c	c	c	c	c	c	b	b	b	c	c	b	c	c	b	Kanskuli	79
c	c	c	c	c	c	c	a	a	c	c	c	c	c	c	c	c	Chhotkara	80
c	c	c	c	c	c	c	b	a	c	c	c	c	a	c	c	c	Khaerbad	81
c	c	c	c	c	c	c	b	1	c	c	c	c	a	c	c	c	Baradang	82
c	c	c	c	c	c	c	b	a	c	c	c	c	a	c	c	c	Alipur	83
c	c	a	c	c	c	a	a	a	a	a	b	c	1	c	a	Kantapahari	84	
c	c	c	c	c	c	c	a	a	c	c	c	c	c	c	c	c	Aliganja	85
c	c	c	c	c	c	c	a	a	c	c	c	c	c	c	c	c	Hosenpur	86
c	c	c	c	c	c	c	a	a	c	c	c	c	c	c	c	c	Putulia	87
c	c	c	c	c	c	c	b	b	c	c	c	c	c	c	c	c	Gourbazar	88
c	c	b	c	c	c	c	b	a	b	c	c	c	c	c	b	Amulia	89	
c	c	b	c	c	c	c	b	1	b	c	c	c	b	c	c	b	Rashunpur	90
c	c	c	c	c	c	c	c	a	c	c	c	c	1	c	c	c	Madanpur	91
c	c	a	c	c	c	c	b	a	a	c	c	c	b	c	c	a	Sarshatali	92
c	c	a	c	c	c	c	b	a	a	c	c	c	b	c	c	a	Kapishtha	93
c	c	1	c	c	c	c	b	1	1	c	c	c	a	c	c	1	Jamgram	94
c	c	c	c	c	c	c	a	1	c	c	c	a	c	c	a	Puchra	95	
c	c	c	c	c	c	c	b	a	c	c	b	c	b	c	c	c	Itapora	96
c	c	c	c	c	c	c	b	1	c	c	c	c	a	c	c	c	Bila	97
c	c	c	c	c	c	c	b	a	c	c	c	c	a	c	c	c	Amdiha	98
b	b	c	b	b	b	b	b	a	b	b	b	b	b	b	b	b	Baliapur	99
c	c	c	c	c	c	c	b	a	c	c	c	c	b	c	c	c	Amlala	100
c	b	c	c	c	c	c	b	b	c	c	c	c	b	c	c	b	Raniganja	101
c	b	c	c	c	c	c	b	b	c	c	c	c	b	c	c	b	Raghunath Chak	102
c	b	b	b	b	b	c	c	a	b	b	b	b	b	b	b	b	Chinchuria	103
c	c	c	c	c	c	c	b	b	c	c	c	c	a	c	c	c	Bijari	104
c	c	c	c	c	c	c	c	c	c	c	c	c	c	c	c	c	Paniphala	105
c	c	c	c	c	c	c	c	c	c	c	c	c	c	c	c	c	Karrabaid	106
c	c	c	c	c	c	c	a	1	c	c	c	b	c	a	Napara	107		
b	b	b	b	b	b	b	b	a	b	c	b	b	a	c	b	a	Jayramdanga	108
c	c	c	c	c	c	c	b	a	b	b	b	b	a	b	b	b	Bhaskajuri	109
c	b	b	b	b	b	c	a	a	a	c	a	b	a	a	b	a	Barabani	110
c	b	b	b	b	b	b	b	1	b	b	b	b	a	b	b	b	Kelejora	111
c	c	c	c	c	c	c	b	1	c	c	c	c	a	c	c	c	Khoshnagar	112
c	c	c	c	c	c	a	a	a	a	a	a	c	a	a	c	c	Khamra	113
c	c	c	c	c	c	a	a	a	a	a	a	c	a	a	c	c	Gopalbaid	114
c	c	c	c	c	c	c	b	b	b	b	b	c	b	c	c	c	Shyamsundarpur	115
c	b	b	b	b	b	c	b	a	b	b	b	b	b	b	b	b	Taldanga (B)	116

Serial Number	Name fo Village	Number of Non-Government Medical Amenities available.						Availability of drinking water - Yes / No								
		Charitable non Govt. hospital/Nursing home.	Medical practitioner with MBBS Degree	Medical practitioner with other degree	Medical practitioner with no degree	Traditional practitioner and faith healer	Medicine Shop	Others	Tap water (Treated/Untreated)	Well water (Covered / Uncovered well)	Hand Pump	Tube wells / Bore well	Spring	River / Canal	Tank / Pond / Lake	Others
1	2	32	33	34	35	36	37	38	39	40	41	42	43	44	45	46

76	Parulbaria	0	0	1	0	0	0	0	Yes	Yes	No	Yes	No	Yes	Yes	No
77	Roshna	0	0	0	0	0	0	0	Yes	Yes	Yes	Yes	No	Yes	Yes	No
78	Daskiari	0	0	0	0	0	1	0	Yes	Yes	No	Yes	No	No	Yes	No
79	Kanskuli	0	0	0	0	0	0	0	No	Yes	Yes	No	No	Yes	Yes	No
80	Chhotkara	0	0	0	0	0	0	0	Yes	Yes	Yes	No	No	No	Yes	No
81	Khaerbad	0	0	0	0	0	0	0	Yes	Yes	Yes	No	No	No	Yes	No
82	Baradang	0	0	0	0	0	0	0	Yes	Yes	Yes	No	No	No	Yes	No
83	Alipur	0	0	0	0	0	0	0	Yes	Yes	Yes	No	No	No	Yes	No
84	Kantapahari	0	1	3	0	0	1	0	Yes	Yes	Yes	Yes	No	No	Yes	No
85	Aliganja	0	0	0	0	0	0	0	Yes	Yes	Yes	No	No	No	Yes	No
86	Hosenpur	0	0	0	0	0	0	0	Yes	Yes	Yes	No	No	No	Yes	No
87	Putulia	0	0	0	0	0	0	0	Yes	Yes	Yes	No	No	No	Yes	No
88	Gourbazar	0	0	0	0	0	0	0	No	Yes	Yes	No	No	No	Yes	No
89	Amulia	0	0	1	0	0	0	0	Yes	Yes	Yes	Yes	No	Yes	Yes	No
90	Rashunpur	0	0	4	0	0	1	0	Yes	Yes	Yes	Yes	No	Yes	Yes	No
91	Madanpur	0	0	1	1	0	0	0	Yes	Yes	Yes	Yes	No	No	Yes	No
92	Sarshatali	0	0	0	0	0	0	0	Yes	Yes	Yes	No	No	No	Yes	No
93	Kapishtha	0	3	5	0	0	4	0	Yes	Yes	Yes	No	No	No	Yes	No
94	Jamgram	0	2	2	0	0	2	0	Yes	Yes	Yes	No	No	No	Yes	No
95	Puchra	0	0	1	0	0	0	0	Yes	Yes	Yes	No	No	No	Yes	No
96	Itapora	0	0	2	0	2	0	0	No	Yes	Yes	Yes	No	No	Yes	No
97	Bila	0	0	0	0	0	0	0	Yes	Yes	Yes	No	No	No	Yes	No
98	Amdiha	0	0	0	0	0	0	0	Yes	Yes	Yes	No	No	No	Yes	No
99	Baliapur	0	0	1	2	1	1	0	No	Yes	Yes	No	No	No	Yes	Yes
100	Amlala	0	0	1	1	1	0	0	No	Yes	Yes	No	No	No	Yes	No
101	Raniganja	0	0	0	0	2	0	0	Yes	Yes	Yes	No	No	No	Yes	No
102	Raghunath Chak	0	0	0	0	0	0	0	Yes	Yes	Yes	No	No	No	Yes	No
103	Chinchuria	0	1	4	0	0	0	0	Yes	Yes	Yes	No	No	No	Yes	No
104	Bijari	0	0	0	0	0	0	0	Yes	Yes	Yes	No	No	No	Yes	No
105	Paniphala	0	0	0	0	0	0	0	Yes	Yes	Yes	Yes	No	No	Yes	No
106	Karrabaid	0	0	0	0	0	0	0	Yes	Yes	Yes	Yes	No	No	Yes	No
107	Napara	0	0	1	0	0	0	0	Yes	Yes	Yes	No	No	No	Yes	No
108	Jayramdanga	0	0	0	0	0	0	0	Yes	Yes	Yes	No	No	No	Yes	No
109	Bhaskajuri	0	0	0	0	0	0	0	Yes	Yes	No	Yes	No	No	Yes	No
110	Barabani	0	0	0	0	0	0	0	Yes	Yes	Yes	Yes	No	No	Yes	No
111	Kelejora	0	0	0	0	0	0	0	Yes	Yes	Yes	Yes	No	No	Yes	No
112	Khoshnagar	0	0	0	0	0	0	0	Yes	Yes	Yes	Yes	No	No	Yes	No
113	Khamra	0	0	0	0	0	0	0	No	Yes	No	No	No	No	Yes	No
114	Gopalbaid	0	0	0	0	0	0	0	Yes	Yes	Yes	No	No	No	Yes	No
115	Shyamsundarpur	0	0	0	0	0	0	0	Yes	Yes	Yes	No	No	No	Yes	No
116	Taldanga (B)	0	0	0	0	0	0	0	Yes	Yes	Yes	No	No	No	Yes	No



Availability of toilet & others Yes / No				Communication and transport facilities (If amenities available code -Yes is given except for Village Pin Code ,If not available within the village , the distance range code viz; a for < 5 Kms, b for 5-10 Kms and c for 10+ kms of nearest place where facility is available is given).							Comm Pin C		
Community toilet including bath.	Community toilet excluding bath.	Rural sanitary mart or sanitary hardware outlet available near the village.	Community bio- gas or recycle of waste for productive use.	Post office(PO)	Sub post office (SPO)	Post & Telegraph office (P&TO)	Village Pin Code	Telephones (Land lines)	Public call office (PCO)	Mobile phone coverage	Name of Village	Serial Number	Serial Number
47	48	49	50	51	52	53	54	55	56	57	2	1	1

No	No	No	No	b	b	c	713315	b	b	Yes	Parulbaria	76	76
No	No	No	No	Yes	b	a	713360	b	b	Yes	Roshna	77	77
No	No	No	No	a	a	c	713315	Yes	Yes	Yes	Daskiari	78	78
No	No	No	No	a	b	c	713315	b	b	Yes	Kanskuli	79	79
No	No	No	No	a	a	c	713315	a	Yes	Yes	Chhotkara	80	80
No	No	No	No	a	a	c	713334	a	Yes	Yes	Khaerbad	81	81
No	No	No	No	a	a	c	713334	Yes	Yes	Yes	Baradang	82	82
No	No	No	No	c	a	c	713315	Yes	Yes	Yes	Alipur	83	83
No	No	No	No	a	a	a	713315	Yes	Yes	Yes	Kantapahari	84	84
No	No	No	No	c	a	c	713315	a	a	a	Aliganja	85	85
No	No	No	No	c	a	c	713315	a	a	a	Hosenpur	86	86
No	No	No	No	c	a	c	713330	a	a	a	Putulia	87	87
No	No	No	No	a	b	c	713315	a	a	a	Gourbazar	88	88
No	No	No	No	b	c	c	713315	a	a	Yes	Amulia	89	89
No	No	No	No	b	c	c	713371	Yes	Yes	Yes	Rashunpur	90	90
No	No	Yes	No	a	a	a	713315	Yes	Yes	Yes	Madanpur	91	91
No	No	No	No	a	b	c	713373	Yes	Yes	Yes	Sarshatali	92	92
No	No	Yes	No	Yes	b	c	713315	Yes	Yes	Yes	Kapishtha	93	93
Yes	No	No	No	Yes	a	c	713371	Yes	Yes	Yes	Jamgram	94	94
No	No	No	No	b	a	b	713334	Yes	Yes	Yes	Puchra	95	95
No	No	No	No	c	b	c	713359	Yes	Yes	Yes	Itapora	96	96
No	No	No	No	c	b	c	713359	Yes	b	Yes	Bila	97	97
No	No	No	No	c	b	c	713359	Yes	Yes	c	Amdiha	98	98
No	No	No	No	b	a	b	713359	Yes	Yes	Yes	Baliapur	99	99
No	No	No	No	c	a	c	713359	Yes	Yes	Yes	Amlala	100	100
No	No	No	No	c	a	c	713359	Yes	a	Yes	Raniganja	101	101
No	No	No	No	c	Yes	c	713370	Yes	a	Yes	Raghunath Chak	102	102
No	No	No	No	a	b	b	713341	Yes	a	Yes	Chinchuria	103	103
No	No	No	No	c	b	c	713359	Yes	Yes	Yes	Bijari	104	104
No	No	No	No	a	a	a	713334	Yes	Yes	Yes	Paniphala	105	105
No	No	No	No	a	a	a	713334	a	Yes	Yes	Karrabaid	106	106
No	No	No	No	b	a	b	713334	a	Yes	Yes	Napara	107	107
No	No	Yes	No	b	a	a	713334	Yes	Yes	Yes	Jayramdanga	108	108
No	No	No	No	c	a	a	713334	Yes	Yes	Yes	Bhaskajuri	109	109
No	No	Yes	No	Yes	a	b	713334	Yes	a	Yes	Barabani	110	110
No	No	No	No	a	Yes	a	713334	Yes	Yes	Yes	Kelejora	111	111
No	No	No	No	a	a	a	713334	a	a	Yes	Khoshnagar	112	112
No	No	No	No	a	a	a	713332	a	a	Yes	Khamra	113	113
No	No	No	No	a	a	a	713334	a	a	Yes	Gopalbaid	114	114
No	No	No	No	b	b	b	713330	b	b	Yes	Shyamsundarpur	115	115
No	No	No	No	a	b	a	713336	Yes	a	Yes	Taldanga (B)	116	116

unication and transport facilities (If amenities available code -Yes is given except for Village ode ,If not available within the village , the distance range code viz; a for <5 Kms, b for 5-10 Kms and c for 10+ kms of nearest place where facility is available is given).

Village connected to highways,vill (If amenities available code -Yes village , the distance range code and c for 10+ kms of nearest place

Name of Village	Internet cafés/ Common service centre (CSC)	Private courier facility	Bus service (Public & Private)	Railway stations	Auto/Modified Autos	Taxis and Vans	Tractors	Cycle-pulled rickshaws(Manual & Machine driven)	Carts driven by animals	Sea /River ferry service	Connected to national highway(NH)	Connected to state highway(SH)	Connected to major district road (MDR)	Connected to others district road	Pucca roads	Kutchcha roads
2	58	59	60	61	62	63	64	65	66	67	68	69	70	71	72	73

Parulbaria	b	c	Yes	c	b	b	b	b	Yes	Yes	c	b	b	Yes	Yes	Yes
Roshna	b	c	Yes	c	b	b	b	b	a	c	c	c	Yes	c	Yes	Yes
Daskiari	a	c	Yes	c	a	Yes	Yes	a	Yes	c	c	b	b	Yes	Yes	Yes
Kanskuli	b	c	b	c	b	b	b	b	Yes	c	c	b	b	Yes	a	Yes
Chhotkara	a	c	a	c	a	a	a	a	Yes	c	c	a	Yes	a	Yes	Yes
Khaerbad	a	c	a	c	a	a	a	a	Yes	c	c	a	Yes	a	Yes	Yes
Baradang	c	c	Yes	c	c	Yes	Yes	a	Yes	c	c	c	Yes	c	Yes	Yes
Alipur	c	c	a	c	a	a	Yes	a	Yes	c	c	c	c	c	Yes	Yes
Kantapahari	a	a	Yes	c	Yes	Yes	Yes	Yes	Yes	c	c	c	Yes	Yes	a	Yes
Aliganja	c	a	a	c	a	a	Yes	a	Yes	c	c	a	Yes	a	a	Yes
Hosenpur	c	a	a	c	a	a	a	a	Yes	c	c	a	Yes	a	a	Yes
Putulia	c	c	a	c	a	a	a	a	Yes	c	c	a	Yes	a	a	Yes
Gourbazar	c	c	b	c	b	b	b	b	Yes	c	c	b	b	b	b	Yes
Amulia	c	c	b	c	a	Yes	Yes	b	Yes	Yes	c	c	Yes	Yes	Yes	Yes
Rashunpur	c	c	c	c	Yes	Yes	Yes	b	Yes	a	c	c	Yes	Yes	Yes	Yes
Madanpur	c	a	Yes	c	Yes	Yes	Yes	Yes	Yes	b	c	c	Yes	Yes	Yes	Yes
Sarshatali	b	a	b	c	b	Yes	Yes	Yes	Yes	c	c	c	Yes	Yes	Yes	Yes
Kapishtha	b	Yes	b	c	b	Yes	Yes	Yes	Yes	b	c	c	Yes	Yes	Yes	Yes
Jamgram	a	a	a	c	a	a	a			b	c	c	Yes	Yes	Yes	Yes
Puchra	b	Yes	b	c	Yes	Yes	Yes		Yes	c	c	c		Yes	Yes	Yes
Itapura	c	c	a	c	b	b	Yes	b	Yes	c	c	c	c	c	Yes	Yes
Bila	c	c	a	c	a	a	Yes	a	Yes	c	c	c	c	c	Yes	Yes
Amdiha	c	c	Yes	c	a	Yes	Yes	Yes	Yes	b	c	c	Yes	c	Yes	Yes
Baliapur	b	b	Yes	b	a	Yes	Yes	Yes	Yes	c	b	b	Yes	Yes	Yes	Yes
Amlala	c	c	a	c	c	b	Yes	a	Yes	c	c	c	c	c	a	b
Raniganja	Yes	c	a	c	c	a	Yes	a	Yes	c	b	b	Yes	b	Yes	Yes
Raghunath Chak	Yes	c	a	c	c	a	Yes	a	Yes	c	b	b	Yes	b	Yes	Yes
Chinchuria	b	a	a	Yes	Yes	Yes	Yes	a	Yes	c	a	Yes		Yes	Yes	Yes
Bijari	c	c	a	c	a	a	Yes	a	Yes	c	c	c	c	c	Yes	Yes
Paniphala	b	b	a	c	a	Yes	Yes	Yes	Yes	c	c	c	Yes	Yes	Yes	Yes
Karrabaid	a	a	a	c	Yes	Yes	Yes	Yes	Yes	b	c	c	Yes	b	Yes	Yes
Napara	b	b	b	c	b	Yes	Yes	b	Yes	c	c	c	c	b	a	Yes
Jayramdanga	b	b	a	c	a	a	Yes	a	Yes	c	b	a	a	Yes	Yes	Yes
Bhaskajuri	c	c	Yes	c	c	a	a	a	Yes	c	b	b	Yes	Yes	Yes	Yes
Barabani	a	a	a	Yes	Yes	Yes	Yes	Yes	Yes	c	b	b		Yes	Yes	Yes
Kelejora	a	b	a	b	b	Yes	Yes	Yes	Yes	c	b	c	Yes	c	Yes	Yes
Khoshnagar	a	c	a	c	a	Yes	Yes	a	Yes	c	c	c	Yes	c	Yes	Yes
Khamra	a	a	Yes	c	a	a	Yes	Yes	Yes	c	b	b	Yes	Yes	a	Yes
Gopalbaid	a	a	Yes	c	a	a	Yes	Yes	Yes	c	b	b		Yes	a	Yes
Shyamsundarpur	b	b	a	c	b	b	Yes	b	Yes	c	c	c	Yes	b	Yes	Yes
Taldanga (B)	a	a	Yes	b	Yes	a	a	a	Yes	c	b	b	Yes	Yes	Yes	Yes

age roads, banks & credit societies is given, If not available within the viz; a for < 5 Kms, b for 5-10 Kms where facility is available is given).	Availability of miscellaneous facilities (If amenities available code -Yes is given, If not available within the village , the distance range code viz; a for < 5 Kms, b for 5-10 Kms and c for 10+ kms of nearest place where facility is available is given).	Ava within
---	---	------------

Water bounded macadam(WBM) roads	Navigable waterway (river/canal)(NW)	Footpaths (FP)	Commercial & Co-operative Banks	ATM	Agricultural Credit Societies	Self-Help Group (SHG)	Public distribution system (PDS) shop	Mandis / Regular market	Weekly Haat	Agricultural marketing society	Integrated Child Development Scheme (Nutritional Centres)	Anganwadi Centre (Nutritional Centres)	Others (Nutritional Centres)	Name of Village	Serial Number	Serial Number
74	75	76	77	78	79	80	81	82	83	84	85	86	87	2	1	1

c	Yes	Yes	b	b	c	Yes	a	c	b	c	Yes	Yes	Yes	Parulbaria	76	76
b	b	Yes	b	b	c	Yes	c	c	b	c	c	Yes	Yes	Roshna	77	77
b	b	Yes	a	a	c	Yes	a	c	a	c	Yes	Yes	Yes	Daskiari	78	78
b	Yes	Yes	b	b	c	Yes	Yes	c	b	c	Yes	Yes	c	Kanskuli	79	79
c	c	Yes	c	a	c	Yes	Yes	c	a	c	c	Yes	Yes	Chhotkara	80	80
c	c	Yes	c	a	c	Yes	Yes	c	a	c	c	Yes	Yes	Khaerbad	81	81
c	c	Yes	c	c	c	Yes	a	c	a	c	Yes	Yes	Yes	Baradang	82	82
c	c	Yes	c	c	c	Yes	a	c	a	c	Yes	Yes	Yes	Alipur	83	83
Yes		Yes	c	c	c	Yes	Yes	Yes	a	Yes	Yes	Yes	Yes	Kantapahari	84	84
c	c	Yes	c	a	c	Yes	a	c	a	c	c	Yes	Yes	Aliganja	85	85
c	c	Yes	c	a	c	Yes	a	c	a	c	c	Yes	Yes	Hosenpur	86	86
c	c	a	c	a	c	Yes	a	c	a	c	c	Yes	Yes	Putulia	87	87
c	c	Yes	c	b	c	Yes	Yes	b	Yes	Yes	Yes	Yes	Yes	Gourbazar	88	88
Yes	Yes		b	b	c	Yes	Yes	Yes	Yes	Yes	Yes	Yes	Yes	Amulia	89	89
Yes	a	Yes	b	b	b	Yes	Yes	Yes	b	b	Yes	Yes	Yes	Rashunpur	90	90
c		Yes	a	c	c	Yes	a	c	a	a	Yes	Yes	Yes	Madanpur	91	91
c	c	Yes	c	c	c	Yes	a	Yes	b	c	Yes	Yes	Yes	Sarshatali	92	92
b	b	Yes	c	c	c	Yes	Yes	Yes	Yes	Yes	Yes	Yes	Yes	Kapishtha	93	93
Yes	b	Yes	c	c	c	Yes	Yes	Yes	a	c	Yes	Yes	Yes	Jamgram	94	94
	c	Yes	a	c	c	Yes	a	c	a	Yes	b	Yes	Yes	Puchra	95	95
c	c	Yes	b	c	c	Yes	Yes	c	a	c	Yes	Yes	Yes	Itapura	96	96
c	a	Yes	c	c	c	Yes	a	c	a	c	Yes	Yes	Yes	Bila	97	97
c	c	Yes	c	c	c	Yes	a	c	a	a	Yes	Yes	Yes	Amdiha	98	98
b	c	Yes	a	b	b	Yes	b	Yes	a	b	Yes	Yes	Yes	Baliapur	99	99
b	c	Yes	b	c	c	Yes	a	c	b	c	Yes	Yes	Yes	Amlala	100	100
b	c	Yes	a	c	c	Yes	b	c	a	c	Yes	Yes	Yes	Raniganja	101	101
b	c	Yes	a	c	c	Yes	b	c	a	c	a	a	a	Raghunath Chak	102	102
Yes	c	Yes	a	b	c	Yes	Yes	c	b	c	b	Yes	Yes	Chinchuria	103	103
c	a	Yes	c	c	c	Yes	a	c	a	c	Yes	Yes	Yes	Bijari	104	104
c		b	a	c	c	Yes	a	c	a	c	Yes	Yes	Yes	Paniphala	105	105
b	b	c	a	c	c	Yes	Yes	Yes	Yes	c	Yes	Yes	a	Karrabaid	106	106
a	c	Yes	b	c	c	Yes	a	c	b	Yes	b	Yes	Yes	Napara	107	107
a	c	b	a	b	c	Yes	a	c	a	c	Yes	Yes	Yes	Jayramdanga	108	108
Yes		Yes	a	c	c	Yes	a	c	a	c	Yes	Yes	c	Bhaskajuri	109	109
Yes	Yes	Yes	a	b	c	Yes	Yes	c	a	a	Yes	Yes	Yes	Barabani	110	110
b	c	Yes	b	b	b	Yes	Yes	c	a	c	Yes	Yes	c	Kelejora	111	111
c	c	Yes	c	c	c	Yes	Yes	c	a	c	Yes	Yes	Yes	Khoshnagar	112	112
b	a	c	a	c	c	a	a	c	a	a	a	a	Yes	Khamra	113	113
b	Yes	c	a	c	c	Yes	a	c	a	a	Yes	a	Yes	Gopalbaid	114	114
c	b	Yes	b	c	c	Yes	Yes	c	b	b	Yes	Yes	Yes	Shyamsundarpur	115	115
Yes	c	Yes	a	a	b	Yes	a	c	a	c	Yes	Yes	Yes	Taldanga (B)	116	116

Availability of miscellaneous facilities (If amenities available code -Yes is given, If not available the village, the distance range code viz; a for < 5 Kms, b for 5-10 Kms and c for 10+ kms of nearest place where facility is available is given).

Availability of electricity (Yes/No)

Name of Village	ASHA (Accredited Social Health Activist)	Community centre with/without TV	Sports Field,	Sports Club / Recreation Centre	Cinema / Video Hall	Public Library	Public Reading Room	Newspaper Supply	Assembly Polling station	Birth & Death Registration Office	Power Supply for Domestic Use (ED)	Power Supply for Agricultural Use (EAG)	Power Supply for Commercial Use (EC)	Power Supply for All Uses (EA)
2	88	89	90	91	92	93	94	95	96	97	98	99	100	101

Parulbaria	Yes	b	b	c	b	b	c	b	Yes	Yes	Yes	Yes	Yes	Yes
Roshna	Yes	c	b	c	b	b	c	Yes	Yes	b	Yes	Yes	Yes	Yes
Daskiari	Yes	a	a	a	a	a	c	Yes	Yes	a	Yes	Yes	Yes	Yes
Kanskuli	Yes	b	b	c	b	b	c	b	Yes	b	Yes	Yes	Yes	Yes
Chhotkara	Yes	a	a	c	a	a	a	Yes	Yes	a	Yes	No	Yes	No
Khaerbad	Yes	a	a	c	a	a	c	Yes	Yes	a	Yes	No	Yes	No
Baradang	Yes	Yes	Yes	Yes	Yes	Yes	Yes	Yes	Yes	Yes	Yes	Yes	Yes	Yes
Alipur	Yes	Yes	Yes	Yes	Yes	Yes	Yes	Yes	Yes	a	Yes	Yes	Yes	Yes
Kantapahari	Yes	a	Yes	Yes	a	a	a	Yes	Yes	a	Yes	Yes	Yes	Yes
Aliganja	Yes	a	a	a	a	a	c	Yes	Yes	a	Yes	No	No	No
Hosenpur	a	a	a	a	a	a	c	Yes	Yes	a	Yes	No	No	No
Putulia	a	a	a	a	a	a	c	Yes	Yes	a	Yes	No	No	No
Gourbazar	Yes	Yes	Yes	Yes	Yes	Yes	Yes	Yes	Yes	Yes	Yes	No	No	No
Amulia	Yes	Yes	Yes	Yes	Yes	Yes	Yes	Yes	Yes	Yes	Yes	Yes	Yes	Yes
Rashunpur	Yes	c	Yes	Yes	Yes	c	c	Yes	Yes	a	Yes	Yes	Yes	Yes
Madanpur	Yes	a	Yes	a	a	a	a	Yes	Yes	b	Yes	Yes	Yes	Yes
Sarshatali	Yes	b	Yes	Yes	a	a	a	Yes	Yes	a	Yes	Yes	Yes	Yes
Kapishtha	Yes	b	Yes	Yes	a	a	a	Yes	Yes	a	Yes	Yes	Yes	Yes
Jamgram	Yes	Yes	Yes	Yes	Yes	Yes	c	Yes	Yes	Yes	Yes	Yes	Yes	Yes
Puchra	Yes	Yes	Yes	Yes	Yes	Yes	Yes	Yes	Yes	Yes	Yes	Yes	Yes	Yes
Itapura	Yes	Yes	Yes	c	c	a	a	Yes	Yes	Yes	Yes	Yes	Yes	Yes
Bila	Yes	Yes	Yes	Yes	Yes	Yes	Yes	Yes	Yes	Yes	Yes	Yes	Yes	Yes
Amdiha	Yes	Yes	Yes	Yes	Yes	Yes	Yes	Yes	Yes	Yes	Yes	Yes	Yes	Yes
Baliapur	Yes	b	Yes	b	b	Yes	Yes	Yes	Yes	a	Yes	Yes	Yes	Yes
Amlala	Yes	c	Yes	c	c	b	Yes	Yes	Yes	a	Yes	Yes	Yes	Yes
Raniganja	c	c	b	c	c	a	a	Yes	c	b	Yes	Yes	Yes	Yes
Raghunath Chak	Yes	c	b	c	c	a	a	Yes	a	b	Yes	Yes	Yes	Yes
Chinchuria	Yes	a	Yes	b	b	b	b	Yes	Yes	a	Yes	No	Yes	No
Bijari	Yes	a	a	c	c	a	a	Yes	Yes	b	Yes	Yes	Yes	Yes
Paniphala	a	a	Yes	Yes	a	a	a	Yes	Yes	a	Yes	Yes	Yes	Yes
Karrabaid	Yes	a	Yes	Yes	Yes	a	a	Yes	Yes	Yes	Yes	Yes	Yes	Yes
Napara	Yes	b	Yes	b	b	Yes	Yes	Yes	Yes	b	Yes	Yes	Yes	Yes
Jayramdanga	Yes	Yes	Yes	Yes	a	b	b	Yes	Yes	a	Yes	No	Yes	No
Bhaskajuri	Yes	c	c	c	c	c	c	Yes	Yes	Yes	Yes	No	Yes	No
Barabani	Yes	a	Yes	Yes	a	b	a	Yes	Yes	a	Yes	No	Yes	No
Kelejora	Yes	c	Yes	Yes	a	a	a	Yes	Yes	Yes	Yes	No	Yes	No
Khoshnagar	Yes	c	Yes	c	c	c	b	Yes	Yes	a	Yes	No	Yes	No
Khamra	Yes	a	a	a	a	a	a	a	a	b	Yes	No	No	No
Gopalbaid	Yes	a	Yes	a	a	a	a	a	Yes	b	Yes	No	No	No
Shyamsundarpur	Yes	Yes	Yes	Yes	b	b	b	b	Yes	a	Yes	No	No	No
Taldanga (B)	Yes	Yes	Yes	b	b	b	b	Yes	Yes	a	Yes	No	Yes	No

Nearest Town		Land Use							
		Area under different types of land use (in hectares rounded up to one decimal place)							
Name	Distance range code i.e. a for < 5 Kms, b for 5-10 Kms and c for 10+ kms .	Forests	Area under Non-agricultural Uses	Barren and Un-cultivable land	Permanent Pastures and Other Grazing Lands	Land Under Miscellaneous Tree Crops etc.	Culturable Waste Land	Name of Village	Serial Number
102	103	104	105	106	107	108	109	2	1

ASANSOL	c	0	3.5	0	0	0	0	Parulbaria	76
ASANSOL	c	0	5.4	0	0	0	133.8	Roshna	77
ASANSOL	c	7.4	10	0	0	0	0	Daskiari	78
ASANSOL	c	40.7	4	0	0	0	0	Kanskuli	79
RUPNARYANPUR	b	10.9	40.9	0	0	0	47.5	Chhotkara	80
ASANSOL	c	0	4	0	0	0	0	Khaerbad	81
ASANSOL	c	20.7	3	0	0	0	0	Baradang	82
ASANSOL	c	0	2	0	0	0	0	Alipur	83
ASANSOL	c	0	55.7	0	0	0	4	Kantapahari	84
ASANSOL	c	67	19.8	0	0	0	0	Aliganja	85
ASANSOL	c	8.2	62.2	0	0	0	0	Hosenpur	86
ASANSOL	c	0	49.4	0	0	0	25	Putulia	87
ASANSOL	c	0	60.2	0	0	0	0	Gourbazar	88
ASANSOL	c	0	58.6	0	0	0	10	Amulia	89
ASANSOL	c	0	68.2	0	0	0	13	Rashunpur	90
ASANSOL	c	0	191.5	0	0	0	53.6	Madanpur	91
ASANSOL	c	61.9	10	0	0	0	0	Sarshatali	92
ASANSOL	c	0	64.9	0	0	0	8	Kapishtha	93
ASANSOL	c	0	313.6	0	0	0	10	Jamgram	94
ASANSOL	c	0	58.3	0	0	0	500.8	Puchra	95
ASANSOL	c	0	11.5	0	0	0	0	Itapora	96
ASANSOL	c	0.3	2	0	0	0	0	Bila	97
ASANSOL	c	0	30.3	0	0	0	0	Amdiha	98
ASANSOL	c	2	81.7	0	0	0	0	Baliapur	99
ASANSOL	c	0	23.4	0	0	0	0	Amlala	100
ASANSOL	c	0	35.9	0	0	0	0	Raniganja	101
ASANSOL	c	0	23.2	0	0	0	0	Raghunath Chak	102
ASANSOL	c	0	49.7	0	0	0	0	Chinchuria	103
ASANSOL	c	0	19.4	0	0	0	0	Bijari	104
ASANSOL	c	0	25.2	0	0	0	47.6	Paniphala	105
ASANSOL	c	0	32.6	0	0	0	0	Karrabaid	106
ASANSOL	c	0.9	96.4	0	0	0	4	Napara	107
ASANSOL	c	0	16	0	0	0	22	Jayramdanga	108
ASANSOL	b	0	5.4	0	0	0	9	Bhaskajuri	109
ASANSOL	c	1.6	8.7	0	0	0	83.8	Barabani	110
ASANSOL	c	0	316.3	0	0	0	10	Kelejora	111
ASONSOL	c	0	4.4	0	0	0	36	Khoshnagar	112
ASANSOL	c	0	37	0	0	0	0	Khamra	113
ASANSOL	c	0	21.6	0	0	0	0	Gopalbaid	114
JAMULIA	b	0	86.6	0	0	0	0	Shyamsundarpur	115
ASANSOL	c	0	10	0	0	0	0	Taldanga (B)	116

Land Use											
Area under different types of land use (in hectares rounded up to one decimal place)							Area irrigated by source (in hectare).				
Serial Number	Name of Village	Fallow lands other than current fallows	Current Fallows	Net Area Sown	Total Irrigated Land Area	Total Un-irrigated Land Area	Canals ( C )	Wells/Tube-wells(W/TW)	Tanks/Lakes(T/L)	Water Falls(WF)	Others(O)
1	2	110	111	112	113	114	115	116	117	118	119

76	Parulbaria	0	0	377	317	60	0	0	50	0	267
77	Roshna	0	0	297.2	178.4	118.8	0	0	50	0	128.4
78	Daskiari	0	0	546.8	335.8	210.9	0	0	116	0	219.8
79	Kanskuli	0	0	280.3	189	91.3	0	0	0	0	189
80	Chhotkara	0	0	244.8	18.1	226.7	0	0	18.1	0	0
81	Khaerbad	0	0	245.2	197.2	48	0	0	49	0	148.2
82	Baradang	0	0	294.7	284.4	10.3	0	0	62	0	222.4
83	Alipur	0	0	225.5	203.6	22	0	0	195.9	0	7.6
84	Kantapahari	0	0	94.2	29.9	64.3	0	0	6	0	23.9
85	Aliganja	0	0	251.1	48.8	202.2	0	0	48.8	0	0
86	Hosenpur	0	0	103	60	43	0	0	60	0	0
87	Putulia	0	0	223	20.1	202.9	0	15.4	4.7	0	0
88	Gourbazar	0	0	74.5	47.5	27	0	0	47.5	0	0
89	Amulia	0	0	72.9	48.5	24.4	0	0	7	0	41.5
90	Rashunpur	0	0	335.7	237	98.7	0	0	7	0	230
91	Madanpur	0	0	237.6	0	237.6	0	0	0	0	0
92	Sarshatali	0	0	173.7	63	110.7	0	0	14	0	49
93	Kapishtha	0	0	210.7	120	90.7	0	0	15	0	105
94	Jamgram	0	0	1300	10	1290	0	0	10	0	0
95	Puchra	0	0	252.8	9.4	243.4	0	0	0.4	0	9
96	Itapora	0	0	35.2	27	8.2	0	0	12	0	15
97	Bila	0	0	145.9	57.5	88.4	0	0	54.5	0	3
98	Amdiha	0	0	142.7	20.9	121.8	0	0	16.9	0	4
99	Baliapur	0	0	209.4	60	149.4	0	0	60	0	0
100	Amlala	0	0	172.1	40	132.1	0	0	33.2	0	6.8
101	Raniganja	0	0	181.4	65	116.4	0	0	55.2	0	9.8
102	Raghunath Chak	0	0	81	15	66	0	0	11.5	0	3.5
103	Chinchuria	0	0	282.4	122	160.4	0	40	50	0	32
104	Bijari	0	0	144.7	27.1	117.6	0	0	17.1	0	10
105	Paniphala	0	0	43.9	2.2	41.7	0	0	2.2	0	0
106	Karrabaid	0	0	52.8	0	52.8	0	0	0	0	0
107	Napara	0	0	132.3	0	132.3	0	0	0	0	0
108	Jayramdanga	0	0	66.6	41	25.6	0	0	41	0	0
109	Bhaskajuri	0	0	102.1	102.1	0	0	0	0	0	102.1
110	Barabani	0	0	200.6	19.2	181.4	0	0	0	0	19.2
111	Kelejora	0	0	351.1	8	343.1	0	2	6	0	0
112	Khoshnagar	0	0	75.2	0.4	74.8	0	0	0.4	0	0
113	Khamra	0	0	80.8	69.8	11	0	0	30	0	39.8
114	Gopalbaid	0	0	59.4	16	43.4	0	0	10	0	6
115	Shyamsundarpur	0	0	76.6	16.6	60	0	5	11.6	0	0
116	Taldanga (B)	0	0	174.7	46.4	128.3	0	0	46.4	0	0

Name of three most important commodities manufactured			Name of Village	Serial Number
First	Second	Third		
120	121	122	2	1

Wooden Furniture			Parulbaria	76
Pottery			Roshna	77
Bricks			Daskiari	78
			Kanskuli	79
			Chhotkara	80
			Khaerbad	81
Stapple Chipes			Baradang	82
Coal Briquette			Alipur	83
			Kantapahari	84
Leaf Plate			Aliganja	85
			Hosenpur	86
			Putulia	87
Fuel Coke			Gourbazar	88
Bricks			Amulia	89
Cokebriquette, Soft Coke	Bricks		Rashunpur	90
Brick			Madanpur	91
Cake Briguite	Brick		Sarshatali	92
Brick	Cake Brighette		Kapishtha	93
Coke Briquette	Bricks		Jamgram	94
Coke	Coal	Brick	Puchra	95
Muri			Itapora	96
Stone Chief			Bila	97
Stone Chips			Amdiha	98
Stone Chips			Baliapur	99
Bricks	Coal Briquette		Amlala	100
Stone Chips			Raniganja	101
			Raghunath Chak	102
Stone Crasher	Bricks		Chinchuria	103
Stone Chips			Bijari	104
			Paniphala	105
			Karrabaid	106
Brick	Pottery		Napara	107
Bricks			Jayramdanga	108
Bricks			Bhaskajuri	109
Bricks	Coal Briequets		Barabani	110
Bricks	Pottery		Kelejora	111
Brick			Khoshnagar	112
			Khamra	113
			Gopalbaid	114
			Shyamsundarpur	115
			Taldanga (B)	116

Census of India 2011  
Amenities and Land use

Serial Number	Name fo Village	Location code no.	Total area of the village ( in hectares rounded up to one decimal place)	Total population ( 2011 census )	Number of households (2011 census)	Number of educational amenities availab village, the distance range code viz; a for for 10+ kms of nearest place where fa							
						Pre-Primary school (PP)	Primary school (P)	Middle school (M)	Secondary School (S)	Senior Secondary school (SS)	Degree college of arts science & commerce. (ASC)	Engineering college(EC)	Medical college (MC)
1	2	3	4	5	6	7	8	9	10	11	12	13	14
117	Lalganja (B)	318582	216.9	2667	569	1	1	1	a	b	b	b	c
118	Janarddan Sayer (B)	318583	83	216	49	1	1	a	a	a	c	b	c
119	Kanyapur (B)	318584	198.5	1593	282	1	1	a	a	a	b	b	c
120	Nuni (B)	318585	296.9	2557	535	9	9	1	a	a	b	a	c
121	Monohar Bahal (B)	318586	252.4	2522	493	3	2	a	a	a	b	a	c
<b>Block T O T A L :</b>			<b>12961.3</b>	<b>79255</b>	<b>16091</b>	<b>117</b>	<b>114</b>	<b>10</b>	<b>4</b>	<b>1</b>	<b>0</b>	<b>0</b>	<b>0</b>



**- Village Directory**

(As in 2009)

le. (If not available within the < 5 Kms, b for 5-10 Kms and c if facility is available is given).						Number of Medical Amenities available. (If not available within the village, the distance range code viz; a for < 5 Kms, b for 5-10 Kms and c for 10+ kms of nearest place where facility is available is given).						Name of Village	Serial Number					
15	16	17	18	19	20	21	22	23	24	25	26			27	28	29	30	31
Management institute (MI)	Polytechnic (Pt)	Vocational training school /ITI	Non-formal training centre (NFTC)	Special school for disabled (SSD)	Others (specify)	Community health centre (CHC)	Primary health centre (PHC)	Primary health sub centre (PHS)	Maternity and child welfare centre (MCWC)	T.B. clinic (TBC)	Hospital-allopathic (HA)	Hospital-alternative medicine (HO)	Dispensary (D)	Veterinary hospital (VH)	Mobile health clinic (MHC)	Family welfare centre (FWC)		
c	b	b	b	b		c	1	1	b	b	b		c	b	b		Lalganja (B)	117
c	b	b		b			c	a	c	c	c	c	b	c	c	c	Janarddan Sayer (B)	118
c	b	b		b			c	a	b	b	b	b	a	b	b	b	Kanyapur (B)	119
c	a	a	a	a		c	1	1	b	b	b	b	1	b	b	b	Nuni (B)	120
c	a	a	a	a		c	c	a	b	b	1	b	a	b	b	b	Monohar Bahal (B)	121
<b>0</b>						<b>0</b>						<b>1 : Block T O T A L</b>						

Serial Number	Name fo Village	Number of Non-Government Medical Amenities available.							Availability of drinking water - Yes / No							
		Charitable non Govt. hospital/Nursing home.	Medical practitioner with MBBS Degree	Medical practitioner with other degree	Medical practitioner with no degree	Traditional practitioner and faith healer	Medicine Shop	Others	Tap water (Treated/Untreated)	Well water (Covered / Uncovered well)	Hand Pump	Tube wells / Bore well	Spring	River / Canal	Tank / Pond / Lake	Others
1	2	32	33	34	35	36	37	38	39	40	41	42	43	44	45	46
117	Lalganja (B)	0	0	4	0	0	3	0	Yes	Yes	Yes	No	No	No	Yes	No
118	Janarddan Sayer (B)	0	1	0	0	0	0	0	Yes	Yes	Yes	No	No	No	Yes	No
119	Kanyapur (B)	0	0	4	0	0	0	0	Yes	Yes	Yes	No	No	No	Yes	No
120	Nuni (B)	0	0	1	2	0	1	0	Yes	Yes	Yes	No	No	No	Yes	No
121	Monohar Bahal (B)	0	0	1	0	1	0	0	Yes	Yes	Yes	No	No	No	Yes	No
<b>Block T O T A L :</b>		<b>0</b>	<b>8</b>	<b>37</b>	<b>6</b>	<b>7</b>	<b>14</b>	<b>0</b>	<b>40</b>	<b>46</b>	<b>42</b>	<b>14</b>	<b>0</b>	<b>5</b>	<b>46</b>	<b>1</b>

Availability of toilet & others Yes / No				Communication and transport facilities (If amenities available code -Yes is given except for Village Pin Code ,If not available within the village , the distance range code viz; a for < 5 Kms, b for 5-10 Kms and c for 10+ kms of nearest place where facility is available is given).							Comm Pin C		
Community toilet including bath.	Community toilet excluding bath.	Rural sanitary mart or sanitary hardware outlet available near the village.	Community bio- gas or recycle of waste for productive use.	Post office(PO)	Sub post office (SPO)	Post & Telegraph office (P&TO)	Village Pin Code	Telephones (Land lines)	Public call office (PCO)	Mobile phone coverage	Name of Village	Serial Number	Serial Number
47	48	49	50	51	52	53	54	55	56	57	2	1	1
No	No	Yes	No	Yes	b	Yes	713359	Yes	Yes	Yes	Lalganja (B)	117	117
No	No	No	No	a	b	b	713359	Yes	a	Yes	Janarddan Sayer (B)	118	118
No	No	No	No	a	a	b	713341	Yes	a	Yes	Kanyapur (B)	119	119
No	No	Yes	No	b	Yes	b	713341	Yes	Yes	Yes	Nuni (B)	120	120
No	No	No	No	b	b	b	713359	a	a	Yes	Monohar Bahal (B)	121	121
<b>1</b>	<b>0</b>	<b>6</b>	<b>0</b>	<b>5</b>	<b>3</b>	<b>1</b>	<b>46</b>	<b>29</b>	<b>25</b>	<b>41</b>	<b>Block T O T A L</b>	<b>Block</b>	

unication and transport facilities (If amenities available code -Yes is given except for Village code ,If not available within the village , the distance range code viz; a for <5 Kms, b for 5-10 Kms and c for 10+ kms of nearest place where facility is available is given).

Village connected to highways,vill (If amenities available code -Yes village , the distance range code and c for 10+ kms of nearest place

Name of Village	Internet cafés/ Common service centre (CSC)	Private courier facility	Bus service (Public & Private)	Railway stations	Auto/Modified Autos	Taxis and Vans	Tractors	Cycle-pulled rickshaws(Manual & Machine driven)	Carts driven by animals	Sea /River ferry service	Connected to national highway(NH)	Connected to state highway(SH)	Connected to major district road (MDR)	Connected to others district road	Pucca roads	Kutchcha roads
2	58	59	60	61	62	63	64	65	66	67	68	69	70	71	72	73
Lalganja (B)	b	a	Yes	b	Yes	Yes	Yes	Yes	Yes	c	b	Yes	Yes	Yes	Yes	Yes
Janarddan Sayer (B)	b	b	a	c	Yes	Yes	Yes	Yes	Yes	c	b	Yes		Yes	Yes	Yes
Kanyapur (B)	b	b	Yes	b	Yes	Yes	Yes		Yes	c	a	Yes		Yes	Yes	Yes
Nuni (B)	b	b	Yes	b	Yes	Yes	Yes	Yes	Yes	c	a	Yes	Yes	Yes	Yes	Yes
Monohar Bahal (B)	b	b	a	b	Yes	Yes	Yes	a	Yes	c	a	a	Yes	a	Yes	Yes
<b>TOTAL :</b>	<b>2</b>	<b>2</b>	<b>15</b>	<b>2</b>	<b>13</b>	<b>23</b>	<b>35</b>	<b>15</b>	<b>44</b>	<b>2</b>	<b>0</b>	<b>5</b>	<b>29</b>	<b>24</b>	<b>36</b>	<b>45</b>

age roads, banks & credit societies is given, If not available within the viz; a for < 5 Kms, b for 5-10 Kms where facility is available is given).														Availability of miscellaneous facilities (If amenities available code -Yes is given, If not available within the village , the distance range code viz; a for < 5 Kms, b for 5-10 Kms and c for 10+ kms of nearest place where facility is available is given).		Ava within
Water bounded macadam(WBM) roads	Navigable waterway (river/canal)(NW)	Footpaths (FP)	Commercial & Co-operative Banks	ATM	Agricultural Credit Societies	Self-Help Group (SHG)	Public distribution system (PDS) shop	Mandis / Regular market	Weekly Haat	Agricultural marketing society	Integrated Child Development Scheme (Nutritional Centres)	Anganwadi Centre (Nutritional Centres)	Others (Nutritional Centres)	Name of Village	Serial Number	Serial Number
74	75	76	77	78	79	80	81	82	83	84	85	86	87	2	1	1
Yes	c	Yes	Yes	Yes	b	Yes	Yes	Yes	Yes	c	Yes	Yes	Yes	Lalganja (B)	117	117
	c	Yes	a	b	c	Yes	a	c	a	c	Yes	Yes	Yes	Janarddan Sayer (B)	118	118
	c	Yes	a	b	c	Yes	a	c	a	c	Yes	Yes	Yes	Kanyapur (B)	119	119
Yes	c	Yes	a	b	c	Yes	Yes	Yes	b	c	Yes	Yes	Yes	Nuni (B)	120	120
Yes	c	Yes	a	b	c	Yes	Yes	Yes	c	c	Yes	Yes	Yes	Monohar Bahal (B)	121	121
<b>11</b>	<b>5</b>	<b>39</b>	<b>1</b>	<b>1</b>	<b>0</b>	<b>45</b>	<b>19</b>	<b>11</b>	<b>5</b>	<b>6</b>	<b>35</b>	<b>43</b>	<b>41</b>	<b>Block T O T A L</b>		<b>Block</b>

Availability of miscellaneous facilities (If amenities available code -Yes is given, If not available the village , the distance range code viz; a for < 5 Kms, b for 5-10 Kms and c for 10+ kms of nearest place where facility is available is given).											Availability of electricity (Yes/No)			
Name of Village	ASHA (Accredited Social Health Activist)	Community centre with/without TV	Sports Field,	Sports Club / Recreation Centre	Cinema / Video Hall	Public Library	Public Reading Room	Newspaper Supply	Assembly Polling station	Birth & Death Registration Office	Power Supply for Domestic Use (ED)	Power Supply for Agricultural Use (EAG)	Power Supply for Commercial Use (EC)	Power Supply for All Uses (EA)
2	88	89	90	91	92	93	94	95	96	97	98	99	100	101
Lalganja (B)	Yes	a	Yes	b	b	a	b	Yes	Yes	Yes	Yes	No	Yes	No
Janarddan Sayer (B)	Yes	a	Yes	c	c	b	c	Yes	Yes	a	Yes	No	Yes	No
Kanyapur (B)	Yes	a	Yes	b	b	b	b	Yes	Yes	Yes	Yes	No	Yes	No
Nuni (B)	Yes	a	Yes	b	b	b	b	Yes	Yes	a	Yes	No	Yes	No
Monohar Bahal (B)	Yes	a	Yes	b	b	b	b	Yes	Yes	a	Yes	No	Yes	No
<b>TOTAL :</b>	<b>42</b>	<b>12</b>	<b>32</b>	<b>18</b>	<b>10</b>	<b>10</b>	<b>10</b>	<b>41</b>	<b>43</b>	<b>14</b>	<b>46</b>	<b>25</b>	<b>39</b>	<b>25</b>

Nearest Town		Land Use							
		Area under different types of land use (in hectares rounded up to one decimal place)							
Name	Distance range code i.e. a for < 5 Kms, b for 5-10 Kms and c for 10+ kms .	Forests	Area under Non-agricultural Uses	Barren and Un-cultivable land	Permanent Pastures and Other Grazing Lands	Land Under Miscellaneous Tree Crops etc.	Culturable Waste Land	Name of Village	Serial Number
102	103	104	105	106	107	108	109	2	1
ASANSOL	c	0	73.8	0	0	0	0	Lalganja (B)	117
ASANSOL	c	0.8	12.5	0	0	0	2	Janarddan Sayer (B)	118
ASANSOL	b	0	34.1	0	0	0	1	Kanyapur (B)	119
ASANSOL	b	0	91.5	0	0	0	0	Nuni (B)	120
ASANSOL	b	0	64.1	0	0	0	20	Monohar Bahal (B)	121
<b>0</b>	<b>0</b>	<b>222.4</b>	<b>2299</b>	<b>0</b>	<b>0</b>	<b>0</b>	<b>1041</b>	<b>: Block T O T A L</b>	

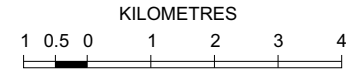
Land Use											
Area under different types of land use (in hectares rounded up to one decimal place)							Area irrigated by source (in hectare).				
Serial Number	Name of Village	Fallow lands other than current fallows	Current Fallows	Net Area Sown	Total Irrigated Land Area	Total Un-irrigated Land Area	Canals ( C )	Wells/Tube-wells(W/TW)	Tanks/Lakes(T/L)	Water Falls(WF)	Others(O)
1	2	110	111	112	113	114	115	116	117	118	119
117	Lalganja (B)	0	0	143.1	92	51.1	0	0	40	0	52
118	Janarddan Sayer (B)	0	0	67.6	27	40.6	0	0	16	0	11
119	Kanyapur (B)	0	0	163.4	45	118.4	0	0	4	0	41
120	Nuni (B)	0	0	205.4	50	155.4	0	0	30	0	20
121	Monohar Bahal (B)	0	0	168.4	50	118.4	0	0	25	0	25
<b>Block T O T A L :</b>		<b>0</b>	<b>0</b>	<b>9400</b>	<b>3438</b>	<b>5962</b>	<b>0</b>	<b>62.4</b>	<b>1334</b>	<b>0</b>	



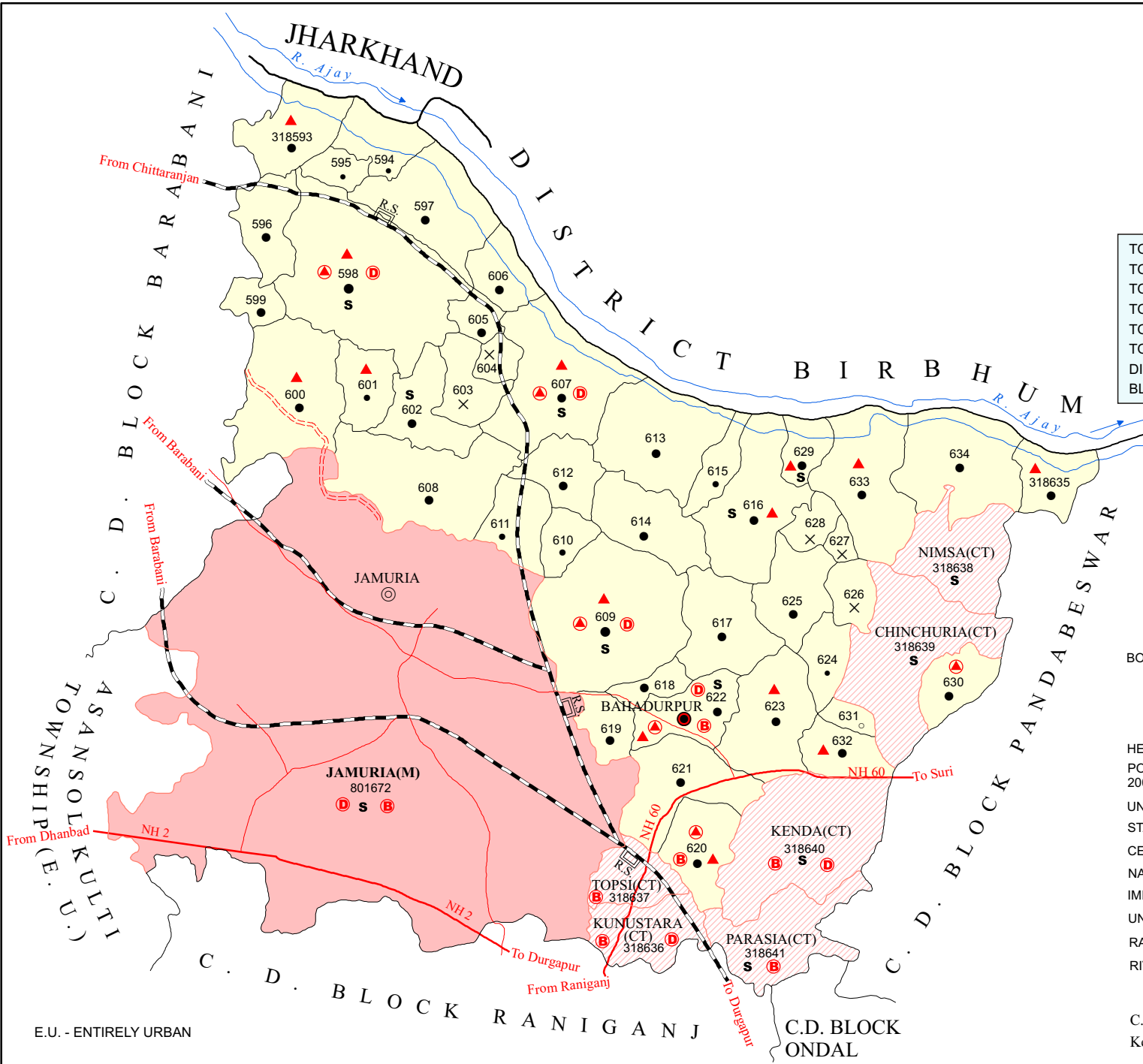
Name of three most important commodities manufactured			Name of Village	Serial Number
First	Second	Third		
120	121	122	2	1
	Bricks		Lalganja (B)	117
	Bricks		Janarddan Sayer (B)	118
Stonecrasure	Muri Making		Kanyapur (B)	119
Soap Bag	Stone Dust	Colour, Muri Bricks	Nuni (B)	120
			Monohar Bahal (B)	121
<b>: Block T O T A L</b>				



INDIA  
WEST BENGAL  
**C. D. BLOCK JAMURIA**  
DISTRICT BARDHAMAN



TOTAL AREA OF THE C.D. BLOCK.....	158.10 Sq. Kms.
TOTAL POPULATION OF THE C.D. BLOCK .....	123176
TOTAL NUMBER OF VILLAGES.....	43
TOTAL NUMBER OF INHABITED VILLAGES.....	38
TOTAL NUMBER OF CENSUS TOWNS.....	6
TOTAL NUMBER OF STATUTORY TOWNS .....	1
DISTANCE FROM DISTRICT HEADQUARTERS TO C.D.	
BLOCK HEADQUARTERS (APPROX.) .....	110 Kms.



- HIGH SCHOOL / INTER COLLEGE . **S**
- BANK . . . . . **B**
- DISPENSARY . . . . . **D**
- PRIMARY HEALTH CENTRE . . . . . **A**
- OTHER MEDICAL SERVICES . . . . . **▲**

- BOUNDARY, STATE . . . . .
- " DISTRICT . . . . .
- " C. D. BLOCK . . . . .
- " VILLAGE WITH MDDS CODE . . . . .
- HEADQUARTERS : POLICE STATION, C. D. BLOCK . . . . .
- POPULATION SIZE OF VILLAGES : BELOW 200, 200-499, 500-999, 1000-4999, 5000 AND ABOVE . . . . .
- UNINHABITED VILLAGE WITH MDDS CODE . . . . .
- STATUTORY TOWN WITH MDDS CODE . . . . .
- CENSUS TOWN WITH MDDS CODE . . . . .
- NATIONAL HIGHWAY . . . . .
- IMPORTANT METALLED ROADS . . . . .
- UNMETALLED ROADS . . . . .
- RAILWAY LINE WITH STATION, BROAD GAUGE . . . . .
- RIVER AND STREAM . . . . .

E.U. - ENTIRELY URBAN

C. D. Block Jamuria excludes all Statutory towns.  
Kendra Khottamdi (CT) is shown in C. D. Block Pandabeswar.



### Alphabetical List of Villages

Name of the CD Block : Jamuria

CD Block Code (2011) : 0117

Sl. No.	Name of the Village	PLCN 2001	MDDS PLCN 2011
1	2	3	4
1	Andharia	01241300	318593
2	Bagdiha	01245000	318629
3	Baguli	01241400	318594
4	Bahadurpur	01244300	318622
5	Bamanband	01245300	318631
6	Barul	01243200	318612
7	Bataspur	01244700	318626
8	Benasol	01244900	318628
9	Bhaterdaha	01244600	318625
10	Bhuri	01245500	318633
11	Bijaynagar	01243800	318618
12	Birkulti	01242700	318607
13	Chak Dola	01244400	318623
14	Chhatrish Ganda	01245700	318635
15	Chichurbil	01241700	318597
16	Churulia	01241800	318598
17	Dahuka	01245200	318630
18	Darbardanga	01243300	318613
19	Desher Mohan	01242600	318606
20	Dhasla	01244200	318621
21	Dhasna	01243900	318619
22	Dobrana	01245400	318632
23	Hijalgora	01242900	318609
24	Jamsol	01243700	318617
25	Jayantipur	01242300	318603
26	Jaynagar	01242500	318605
27	Jote Janaki	01244100	318620
28	Khamarsol	01244800	318627
29	Kumardiha	01243000	318610
30	Laikapur	01242100	318601
31	Lalbazar	01243500	318615
32	Madantor	01242000	318600
33	Madhabpur	01241500	318595
34	Madhudanga	01241900	318599
35	Manpur	01242400	318604
36	Patharchur	01243400	318614
37	Rakhakura	01241600	318596
38	Sarakdihi	01244500	318624
39	Sattar	01242200	318602
40	Semalya	01245600	318634
41	Shankheri	01243100	318611
42	Sidhpur	01243600	318616
43	Taltore	01242800	318608

Census of India 2011  
Amenities and Land use

Serial Number	Name fo Village	Location code no.	Total area of the village ( in hectares rounded up to one decimal place)	Total population ( 2011 census )	Number of households (2011 census)	Number of educational amenities availab village, the distance range code viz; a for for 10+ kms of nearest place where fa							
						Pre-Primary school (PP)	Primary school (P)	Middle school (M)	Secondary School (S)	Senior Secondary school (SS)	Degree college of arts science & commerce (ASC)	Engineering college(EC)	Medical college (MC)
1	2	3	4	5	6	7	8	9	10	11	12	13	14

Name of District:-Bardhaman

Name of CD Block:-Jamuria

122	Andharia	318593	304.3	1145	248	1	1	a	a	a	a	c	c	
123	Baguli	318594	188.6	260	45	1	1		a	a	a	c	c	
124	Madhabpur	318595	93.3	354	66	1	1	b			b	c	c	
125	Rakhakura	318596	233.9	1453	278	2	2	a	a		a	c	c	
126	Chichurbil	318597	487.6	1663	356	1	1	b			b	c	c	
127	Churulia	318598	1042.1	8173	1628	4	3	2	3	1	a			
128	Madhudanga	318599	98.3	1209	244	1	1				1			
129	Madantor	318600	618	2813	579	1	1							
130	Laikapur	318601	203.6	816	153	2	2		a	a	c	c	c	
131	Sattar	318602	261.8	1523	316	2	2	1	1		c	c	c	
132	Jyantipur	318603	197.1	0	0									
133	Manpur	318604	83.8	0	0									
134	Jaynagar	318605	95.1	1402	293	2	2	1	a		b	c	c	
135	Deshor Mohan	318606	195.1	1195	239	1	1	b			b	c	c	
136	Birkulti	318607	649.9	2862	614	2	2	1	1	1	b	c	c	
137	Taltore	318608	663.3	3299	653	3	3	1	a	a	b	c	c	
138	Hijalgora	318609	869.3	5304	1103	3	3			1	b	b	c	c
139	Kumardiha	318610	128.7	905	200	1	1	a	b	a	c	c	c	
140	Shankheri	318611	218.7	753	163	1	1	a	a	a	c	c	c	
141	Barul	318612	217.7	1699	368	1	1		a	c	c	c	c	
142	Darbardanga	318613	535.4	1316	299	1	1	b	b	b	c	c	c	
143	Patharchur	318614	342.4	1935	416	2	2	1	b	b	c	c	c	
144	Lalbazar	318615	134.8	837	188	1	1	b	b	b	c	c	c	
145	Sidhpur	318616	511.1	1829	439	1	1	1	1	1	c	c	c	
146	Jamsol	318617	365.8	2331	484	2	2	a	a	a	c	c	c	
147	Bijaynagar	318618	92.7	1158	250	1	1	a	a	a	c	c	c	
148	Dhasna	318619	147.7	1061	210	2	2	a	a	a	c	c	c	
149	Jote Janaki	318620	275.6	2956	638	3	3	1	a	b	b			
150	Dhasla	318621	416.4	3056	657	1	1	a	a	a	b	c	c	
151	Bahadurpur	318622	249.7	2514	481	2	2	2	2	1	c	c	c	
152	Chak Dola	318623	426.4	1726	374	1	1	a	a	a	c	c	c	
153	Sarakdih	318624	155.8	240	41	1	1	a	a	a	b	c	c	

**- Village Directory**

(As in 2009)

le. (If not available within the < 5 Kms, b for 5-10 Kms and c if facility is available is given).															Number of Medical Amenities available. (If not available within the village, the distance range code viz: a for < 5 Kms, b for 5-10 Kms and c for 10+ kms of nearest place where facility is available is given).															Name of Village	Serial Number
Management institute (MI)	Polytechnic (Pt)	Vocational training school /ITI	Non-formal training centre (NFTC)	Special school for disabled (SSD)	Others (specify)	Community health centre (CHC)	Primary health centre (PHC)	Primary health sub centre (PHS)	Maternity and child welfare centre (MCWC)	T.B. clinic (TBC)	Hospital-allopathic (HA)	Hospital-alternative medicine (HO)	Dispensary (D)	Veterinary hospital (VH)	Mobile health clinic (MHC)	Family welfare centre (FWC)															
15	16	17	18	19	20	21	22	23	24	25	26	27	28	29	30	31	2	1													

Location CodeNo:-335

Location CodeNo:-0117

c	c	c	c	c		c	1	c	c	c	c	a	c		c	Andharia	122
c	c	c		c		c	a	c	c	c	c	b	c		c	Baguli	123
c	c	c	b		b	c	b	c	c	c	c	c	c	c	c	Madhabpur	124
c	c	c		c		c	a	c	c	c	c	a	c		c	Rakhakura	125
c	c				b	c	c	c	c	c	c	c	c	c	c	Chichurbil	126
						1	1			c	c		3		c	Churulia	127
						b	b	b	b	c	c	b	c	c	b	Madhudanga	128
						c	c	1	c	c	c	c	b	c	c	Madantor	129
						c	c	1	c	c	c	c	c	c	c	Laikapur	130
c	c	c		c		c	c	c	c	c	c	c	c	c	c	Sattar	131
																Jayantipur	132
																Manpur	133
c	c	c	b		b	c	a	c	c	c	c	c	c	c	c	Jaynagar	134
c	c				b	c	c	c	c	c	c	c	c	c	c	Desher Mohan	135
c	c	c	b			1	b	b	c	c	c		1	c		1 Birkulti	136
c	c	b			b	b	b	b	b	c	b	b	c	b	b	Taltore	137
c	c	c	b			1	1	b	c	c	c		1	c		1 Hijalgora	138
c	c	c	a	c		c	c	a	c	c	c	c	a	c		Kumardiha	139
c	c	c	a	c		c	b	b	c	c	c	c	a	c		Shankheri	140
c	c	c	b	c		b	b	a	b	c	b	c	b	c		Barul	141
c	c	c	b	c		c	a	b	c	c	c	c	c	c		Darbardanga	142
c	c	c	c	c			b	a	b	c	b	c	c	c		Patharchur	143
c	c	c	c			c	b	a	b	c	b	c	c	c		Lalbazar	144
c	c	c	c	c		c	a	1	c	c	b	a	b	a	c	Sidhpur	145
c	c			c		a	a	a	a	c	a	a	a	c		Jamsol	146
c	c	c		c		a	a	a	a	c	a	a	a	c		Bijaynagar	147
c	c	c		c		a	a	a	a	c	a	a	a	c		Dhasna	148
c	c	c	b	c		a	1	1	c	b	b	b	a	b	c	Jote Janaki	149
	c	c		c		a	a	a	a	c	a	a	a	c		Dhasla	150
c	c	c		c		1	1	1	1	c		1	1	1	c	Bahadurpur	151
c	c	c		c		1	a	1	a	c	a	a	a	c		Chak Dola	152
c	c	b	c	c		c	c	a	c	c	c	c	c	c	c	Sarakdihi	153

Serial Number	Name fo Village	Number of Non-Government Medical Amenities available.							Availability of drinking water - Yes / No							
		Charitable non Govt. hospital/Nursing home.	Medical practitioner with MBBS Degree	Medical practitioner with other degree	Medical practitioner with no degree	Traditional practitioner and faith healer	Medicine Shop	Others	Tap water (Treated/Untreated)	Well water (Covered / Uncovered well)	Hand Pump	Tube wells / Bore well	Spring	River / Canal	Tank / Pond / Lake	Others
1	2	32	33	34	35	36	37	38	39	40	41	42	43	44	45	46

122	Andharia	0	0	0	2	1	0	0	Yes	Yes	Yes	Yes	No	No	Yes	No
123	Baguli	0	0	0	1	0	0	0	No	Yes	Yes	Yes	No	No	Yes	No
124	Madhabpur	0	0	0	0	0	0	0	Yes	Yes	No	Yes	No	No	Yes	No
125	Rakhakura	0	0	0	1	0	0	0	Yes	Yes	Yes	Yes	No	No	Yes	No
126	Chichurbil	0	0	2	0	0	0	0	Yes	Yes	Yes	Yes	No	No	Yes	No
127	Churulia	0	0	3	3	0	4	0	Yes	Yes	Yes	No	No	No	Yes	Yes
128	Madhudanga	0	0	0	0	0	0	0	No	Yes	No	No	No	No	No	No
129	Madantor	0	0	1	1	0	0	0	No	No	No	Yes	No	No	Yes	No
130	Laikapur	0	0	0	1	1	0	0	No	No	No	Yes	No	No	Yes	No
131	Sattar	0	0	0	1	1	0	0	No	No	No	Yes	No	No	Yes	No
132	Jayantipur															
133	Manpur															
134	Jaynagar	0	0	0	0	0	0	0	Yes	Yes	No	Yes	No	No	Yes	No
135	Deshor Mohan	0	0	0	2	0	0	0	Yes	Yes	Yes	Yes	No	No	Yes	No
136	Birkulti	0	0	0	0	0	0	0	Yes	Yes	No	Yes	No	Yes	Yes	No
137	Taltore	0	0	1	0	1	0	0	No	No	No	Yes	No	No	Yes	No
138	Hijalgora	0	0	0	0	0	0	0	Yes	Yes	No	Yes	No	Yes	Yes	No
139	Kumardiha	0	0	0	0	0	0	0	No	Yes	No	Yes	No	No	Yes	No
140	Shankheri	0	0	0	0	0	0	0	No	Yes	No	Yes	No	No	Yes	No
141	Barul	0	0	0	0	0	0	0	No	Yes	No	Yes	No	No	Yes	No
142	Darbardanga	0	0	0	0	0	0	0	Yes	Yes	No	Yes	No	Yes	Yes	No
143	Patharchur	0	0	0	0	0	0	0	No	Yes	No	Yes	No	No	Yes	No
144	Lalbazar	0	0	0	0	0	0	0	No	Yes	No	Yes	No	No	Yes	No
145	Sidhpur	0	0	0	0	0	0	0	No	Yes	No	Yes	No	Yes	Yes	No
146	Jamsol	0	0	0	1	0	0	0	No	Yes	No	Yes	No	No	Yes	No
147	Bijaynagar	0	0	1	0	0	0	0	No	Yes	No	Yes	No	No	Yes	No
148	Dhasna	0	0	0	1	0	0	0	No	Yes	No	Yes	No	No	Yes	No
149	Jote Janaki	0	0	0	0	0	0	0	Yes	Yes	No	Yes	No	No	Yes	No
150	Dhasla	0	0	0	1	0	0	0	No	Yes	No	Yes	No	No	Yes	No
151	Bahadurpur	0	2	0	0	0	2	0	No	Yes	No	Yes	No	No	Yes	No
152	Chak Dola	0	1	1	1	0	1	0	Yes	Yes	No	Yes	No	No	Yes	No
153	Sarakdihi	0	0	0	0	0	0	0	No	Yes	No	Yes	No	No	Yes	No



Availability of toilet & others Yes / No				Communication and transport facilities (If amenities available code -Yes is given except for Village Pin Code ,If not available within the village , the distance range code viz; a for < 5 Kms, b for 5-10 Kms and c for 10+ kms of nearest place where facility is available is given).							Comm Pin C		
Community toilet including bath.	Community toilet excluding bath.	Rural sanitary mart or sanitary hardware outlet available near the village.	Community bio- gas or recycle of waste for productive use.	Post office(PO)	Sub post office (SPO)	Post & Telegraph office (P&TO)	Village Pin Code	Telephones (Land lines)	Public call office (PCO)	Mobile phone coverage	Name of Village	Serial Number	Serial Number
47	48	49	50	51	52	53	54	55	56	57	2	1	1

No	No	Yes	No	c	a	c	713334	Yes	a	Yes	Andharia	122	122
No	No	Yes	No	c	a	c	713368	Yes	a	Yes	Baguli	123	123
No	No	No	No	c	b	c	713338	Yes	Yes	b	Madhabpur	124	124
No	No	Yes	No	c	a	c	713368	Yes	a	Yes	Rakhakura	125	125
No	No	No	No	c	b	c	713368	Yes	b	c	Chichurbil	126	126
No	No	Yes	No	b	Yes	c	713384	Yes	Yes	Yes	Churulia	127	127
No	No	No	No	a	b	b	713368	Yes	Yes	Yes	Madhudanga	128	128
No	No	No	No			c	713330	b	b	Yes	Madantor	129	129
No	No	No	No	c	a	c	713334	c	c	c	Laikapur	130	130
No	No	No	No	a	b	b	713336	b	b	b	Sattar	131	131
											Jayantipur	132	132
											Manpur	133	133
No	No	No	No	c	b	c	713334	Yes	Yes	b	Jaynagar	134	134
No	No	Yes	No	c	b	c	713344	Yes	b	c	Desh Mohan	135	135
No	No	Yes	No	Yes	b	b	713334	Yes	b	Yes	Birkulti	136	136
No	No	No	No	b	Yes	c	713336	b	b	b	Taltore	137	137
No	No	Yes	No	Yes	b	b	713362	Yes	b	Yes	Hijalgora	138	138
No	No	Yes	No	a	c	c	713363	Yes	a	Yes	Kumardiha	139	139
No	No	Yes	No	a	c	c	713344	Yes	a	Yes	Shankheri	140	140
No	No	Yes	No	b	b	c	713334	b	b	Yes	Barul	141	141
No	No	Yes	No	c	c	c	713334	Yes	Yes	Yes	Darbardanga	142	142
No	No	Yes	No	a	c	c	713362	b	a	Yes	Patharchur	143	143
No	No	Yes	No	b	c	c	713334	a	b	Yes	Lalbazar	144	144
No	No	No	No	a	b	b	713378	Yes	Yes	Yes	Sidhpur	145	145
No	No	No	No	b	a	c	713362	Yes	Yes	Yes	Jamsol	146	146
No	No	Yes	No	b	a	c	713362	a	Yes	Yes	Bijaynagar	147	147
No	No	No	No	b	a	c	713362	a	a	Yes	Dhasna	148	148
No	No	Yes	No	Yes	Yes	b	713362	Yes	Yes	Yes	Jote Janaki	149	149
No	No	No	No	a	a	a	713362	a	a	Yes	Dhasla	150	150
No	No	No	No	a	Yes	c	713362	Yes	Yes	Yes	Bahadurpur	151	151
No	No	No	No	b	a	c	713362	Yes	Yes	Yes	Chak Dola	152	152
No	No	No	No	a	a	b	713339	a	a	Yes	Sarakdih	153	153

Communication and transport facilities (If amenities available code -Yes is given except for Village code ,If not available within the village , the distance range code viz; a for <5 Kms, b for 5-10 Kms and c for 10+ kms of nearest place where facility is available is given).

Village connected to highways,vill: (If amenities available code -Yes village , the distance range code ' and c for 10+ kms of nearest place

Name of Village	Internet cafés/ Common service centre (CSC)	Private courier facility	Bus service (Public & Private)	Railway stations	Auto/Modified Autos	Taxis and Vans	Tractors	Cycle-pulled rickshaws(Manual & Machine driven)	Carts driven by animals	Sea /River ferry service	Connected to national highway(NH)	Connected to state highway(SH)	Connected to major district road (MDR)	Connected to others district road	Pucca roads	Kutchcha roads
2	58	59	60	61	62	63	64	65	66	67	68	69	70	71	72	73

Andharia	c	c	a	c	c	Yes	b	b	a	Yes	c	c	c	c	Yes	Yes
Baguli	c	c	a	c	b	a	a	b	Yes	c	c			Yes	a	Yes
Madhabpur	c	c	b	c	c	Yes	Yes	c	Yes	c	c	c	c	c	b	Yes
Rakhakura	c	c	a	c	Yes	Yes	b	a	Yes	c	c	c	c	Yes	a	Yes
Chichurbil	c	c	b	Yes	c	Yes	Yes	c	Yes	c	c	c	c	c	b	Yes
Churulia	c	b	Yes	c	b	Yes	b	Yes	b	c	c	c	c	Yes	Yes	Yes
Madhudanga	c	b	Yes	c	b	a	b	Yes	Yes	c	c	c		Yes	a	Yes
Madantor	c	b	a	c	c	a	a	Yes	b	c					a	a
Laikapur	c	c	b	c	c	c	c	Yes	Yes	c	c	c		Yes	a	a
Sattar	b	b	b	c	c	b	b	b	Yes	c	c	b	a	a	b	a
Jayantipur																
Manpur																
Jaynagar	b	c	b	c	c	Yes	Yes	b	Yes	c	c	c	c	c	b	Yes
Desh Mohan	c	c	b	c	c	Yes	Yes	c	Yes	c	c	c	c	c	b	Yes
Birkulti	b	c	Yes	c	Yes	Yes	Yes	Yes	Yes	c	c	c		Yes	Yes	Yes
Taltore	b	b	b	c	b	b	b	Yes	Yes	c	c	b		Yes	b	a
Hijalgora	b	c	Yes	c	Yes	Yes	Yes	Yes	Yes	c	c	c		Yes	Yes	Yes
Kumardiha	a	a	Yes	c	Yes	Yes	Yes	Yes	Yes	c	c	c	c	c	a	Yes
Shankheri	a	a	Yes	c	Yes	Yes	Yes	Yes	Yes	c	c	c	c	c	Yes	Yes
Barul	b	b	Yes	c	Yes	Yes	Yes	Yes	Yes	c	c	c	c	c	a	Yes
Darbardanga	c	c	Yes	c	Yes	Yes	Yes	Yes	Yes	Yes	c	c	c	c	Yes	Yes
Patharchur	c	b	a	c	Yes	Yes	a	Yes	Yes	c	c	c	c	c	a	Yes
Lalbazar	c	c	b	c	c	Yes	Yes	Yes	Yes	c	c	c	c	a	a	Yes
Sidhpur	c	c	Yes	c	c	c	c	b	Yes	c	b	c	c	b	a	Yes
Jamsol	b	b	a	c	a	a	a	a	Yes	c	b	b	b	Yes	Yes	Yes
Bijaynagar	c	b	Yes	c	Yes	Yes	b	Yes	Yes	c	b	b	Yes	Yes	Yes	Yes
Dhasna	b	b	Yes	c	b	Yes	a	a	Yes	c	b	b	Yes	a	a	Yes
Jote Janaki	b	b	Yes	b	Yes	Yes	b	Yes	Yes	c		b	b	Yes	a	Yes
Dhasla	b	a	Yes	b	a	a	b	a	Yes	c	b	Yes	a	Yes	Yes	Yes
Bahadurpur	b	a	Yes	c	Yes	Yes	b	Yes	Yes	c	b	b	Yes	Yes	Yes	Yes
Chak Dola	c	b	Yes	c	Yes	Yes	b	Yes	Yes	c	b	Yes	Yes	Yes	Yes	Yes
Sarakdihi	b	b	a	c	b	b	b	b	Yes	c	b	c	c	b	a	Yes

age roads, banks & credit societies is given, If not available within the viz; a for < 5 Kms, b for 5-10 Kms where facility is available is given).														Availability of miscellaneous facilities (If amenities available code -Yes is given, If not available within the village , the distance range code viz; a for < 5 Kms, b for 5-10 Kms and c for 10+ kms of nearest place where facility is available is given).		Ava within	
Water bounded macadam(WBM) roads	Navigable waterway (river/canal)(NW)	Footpaths (FP)	Commercial & Co-operative Banks	ATM	Agricultural Credit Societies	Self-Help Group (SHG)	Public distribution system (PDS) shop	Mandis / Regular market	Weekly Haat	Agricultural marketing society	Integrated Child Development Scheme (Nutritional Centres)	Anganwadi Centre (Nutritional Centres)	Others (Nutritional Centres)	Name of Village	Serial Number	Serial Number	
74	75	76	77	78	79	80	81	82	83	84	85	86	87	2	1	1	
		Yes	c	c	c	Yes	Yes	c	a	Yes	Yes	Yes	Yes	Andharia	122	122	
	a		c	c	c	Yes	a	c	a	c	Yes	Yes	Yes	Baguli	123	123	
	a	b	b	b	b	Yes	b	b	b	c	Yes	Yes	c	Madhabpur	124	124	
a	b	Yes	c	c	c	Yes	a	c	a	c	Yes	Yes	Yes	Rakhakura	125	125	
c	b	Yes	b	b	c	Yes	c	b	b	b	Yes	Yes	b	Chichurbil	126	126	
Yes	b	Yes	c	c	c	Yes	c	c	Yes	Yes	c	Yes	Yes	Churulia	127	127	
		Yes	c	c	c	Yes	Yes	c	b	c	Yes	Yes	Yes	Madhudanga	128	128	
		Yes			c	Yes	Yes	c	Yes	Yes	Yes	Yes	Yes	Madantor	129	129	
		Yes			c	Yes	Yes	c	Yes	Yes	Yes	Yes	Yes	Laikapur	130	130	
		Yes	b	b	b	Yes	Yes	c	Yes	Yes	Yes	Yes	Yes	Sattar	131	131	
														Jayantipur	132	132	
														Manpur	133	133	
	a	Yes	b	b	c	Yes	b	b	b	c	Yes	Yes	c	Jaynagar	134	134	
c	b	Yes	b	b	c	Yes	c	b	b	b	Yes	Yes	b	Deshher Mohan	135	135	
Yes		Yes	b	b	c	Yes	Yes	b	Yes	Yes	Yes	Yes	Yes	Birkulti	136	136	
b	b	Yes	b	b	c	Yes	Yes	c	Yes	Yes	Yes	Yes	Yes	Taltore	137	137	
Yes		Yes	b	b	c	Yes	Yes	b	Yes	Yes	Yes	Yes	Yes	Hijalgora	138	138	
Yes			a	a	c	Yes	a	c	a	a	b	Yes	Yes	Kumardiha	139	139	
Yes			a	a	c	Yes	a	c	a	a	a	Yes	Yes	Shankheri	140	140	
Yes		Yes	b	b	c	Yes	Yes	c	a	b	b	Yes	Yes	Barul	141	141	
Yes	Yes	Yes	c	c	c	Yes	Yes	c	Yes	b	b	Yes	Yes	Darbardanga	142	142	
Yes		Yes	c	b	c	Yes	Yes	c	Yes	Yes	Yes	Yes	Yes	Patharchur	143	143	
Yes			c	c	c	Yes	Yes	c	b	c	c	Yes	Yes	Lalbazar	144	144	
Yes	b	Yes	c	c	c	Yes	Yes	c	c	c	c	Yes	Yes	Sidhpur	145	145	
		Yes	a	b	c	Yes	Yes	b	a	b	Yes	Yes	Yes	Jamsol	146	146	
		Yes	a	b	c	Yes	a	c	Yes	Yes	Yes	Yes	Yes	Bijaynagar	147	147	
		Yes	b	b	c	Yes	Yes	c	b	c	Yes	Yes	Yes	Dhasna	148	148	
Yes	a	Yes	Yes	b	Yes	Yes	Yes	b	Yes	b	c	Yes	Yes	Jote Janaki	149	149	
		Yes	a	b	b	Yes	Yes	c	b	Yes	Yes	Yes	Yes	Dhasla	150	150	
		Yes	Yes	b	b	Yes	Yes	Yes	b	Yes	Yes	Yes	Yes	Bahadurpur	151	151	
		Yes	a	a	c	Yes	Yes	c	a	Yes	Yes	Yes	Yes	Chak Dola	152	152	
Yes	b	c	b	b	c	Yes	a	c	b	c	c	Yes	Yes	Sarakdihi	153	153	

Availability of miscellaneous facilities (If amenities available code -Yes is given, If not available the village, the distance range code viz; a for < 5 Kms, b for 5-10 Kms and c for 10+ kms of nearest place where facility is available is given).

Availability of electricity (Yes/No)

Name of Village	ASHA (Accredited Social Health Activist)	Community centre with/without TV	Sports Field,	Sports Club / Recreation Centre	Cinema / Video Hall	Public Library	Public Reading Room	Newspaper Supply	Assembly Polling station	Birth & Death Registration Office	Power Supply for Domestic Use (ED)	Power Supply for Agricultural Use (EAG)	Power Supply for Commercial Use (EC)	Power Supply for All Uses (EA)
2	88	89	90	91	92	93	94	95	96	97	98	99	100	101

Andharia	Yes	Yes	Yes	Yes	c	Yes	Yes	Yes	Yes	c	Yes	Yes	Yes	Yes
Baguli	Yes	a	Yes	c	c	a	Yes	Yes	a	c	Yes	No	No	No
Madhabpur	b	c	b	c	c	b	b	Yes	Yes	Yes	Yes	Yes	Yes	Yes
Rakhakura	Yes	Yes	a	c	c	a	a	Yes	Yes	c	Yes	No	No	No
Chichurbil	c	c	Yes	c	b	b	b	Yes	Yes	b	Yes	Yes	Yes	Yes
Churulia	Yes	Yes	a	Yes	c	Yes	Yes	Yes	Yes	c	Yes	Yes	Yes	Yes
Madhudanga	Yes	Yes	Yes	Yes	Yes	Yes	Yes	Yes	Yes	a	Yes	No	No	No
Madantor	Yes	Yes	Yes	Yes	Yes	Yes	Yes	Yes	Yes	Yes	Yes	No	No	No
Laikapur	Yes	Yes	Yes	Yes	Yes	Yes	Yes	Yes	Yes	Yes	Yes	No	No	No
Sattar	Yes	Yes	Yes	Yes	Yes	Yes	Yes	Yes	Yes	Yes	Yes	No	No	No
Jayantipur														
Manpur														
Jaynagar	b	c	b	c	b	b	b	Yes	Yes	b	Yes	Yes	Yes	Yes
Desh Mohan	c	c	Yes	c	b	b	b	Yes	Yes	b	Yes	Yes	Yes	Yes
Birkulti	Yes	Yes	Yes	Yes	Yes	Yes	Yes	Yes	Yes	b	Yes	Yes	Yes	Yes
Taltore	Yes	Yes	Yes	Yes	Yes	Yes	Yes	Yes	Yes	Yes	Yes	No	No	No
Hijalgora	Yes	Yes	Yes	Yes	Yes	Yes	Yes	Yes	Yes	b	Yes	Yes	Yes	Yes
Kumardiha	Yes	Yes	Yes	Yes	a	a	a	Yes	a	a	Yes	No	Yes	No
Shankheri	Yes	Yes	Yes	Yes	a	a	a	Yes	Yes	a	Yes	Yes	Yes	Yes
Barul	Yes	Yes	Yes	Yes	Yes	a	a	Yes	Yes	a	Yes	Yes	Yes	Yes
Darbardanga	Yes	Yes	Yes	Yes	b	a	a	Yes	Yes	b	Yes	Yes	Yes	Yes
Patharchur	Yes	Yes	Yes	Yes	c	a	a	Yes	Yes	a	Yes	Yes	Yes	Yes
Lalbazar	Yes	Yes	Yes	Yes	Yes	Yes	Yes	Yes	Yes	b	Yes	No	Yes	No
Sidhpur	Yes	b	Yes	b	b	Yes	b	Yes	Yes	b	Yes	No	No	No
Jamsol	Yes	Yes	Yes	b	b	a	a	Yes	Yes	a	Yes	No	No	No
Bijaynagar	Yes	Yes	Yes	Yes	Yes	Yes	Yes	Yes	Yes	Yes	Yes	No	No	No
Dhasna	Yes	Yes	Yes	b	c	a	a	Yes	Yes	a	Yes	No	Yes	No
Jote Janaki	c	b	Yes	Yes	Yes	b	b	a	Yes	a	Yes	No	Yes	No
Dhasla	Yes	Yes	Yes	b	b	a	a	Yes	Yes	a	Yes	No	Yes	No
Bahadurpur	Yes	Yes	Yes	Yes	Yes	Yes	Yes	Yes	Yes	Yes	Yes	No	No	No
Chak Dola	Yes	Yes	Yes	b	b	a	a	Yes	Yes	a	Yes	No	No	No
Sarakdihi	Yes	b	Yes	a	c	a	a	Yes	a	a	Yes	No	No	No

Nearest Town		Land Use							
		Area under different types of land use (in hectares rounded up to one decimal place)							
Name	Distance range code i. e. a for < 5 Kms, b for 5-10 Kms and c for 10+ kms .	Forests	Area under Non-agricultural Uses	Barren and Un-cultivable land	Permanent Pastures and Other Grazing Lands	Land Under Miscellaneous Tree Crops etc.	Culturable Waste Land	Name of Village	Serial Number
102	103	104	105	106	107	108	109	2	1

JAMURIA	c	6.6	207.5	0	0	0	0	Andharia	122
JAMURIA	c	0	98.3	0	0	0	0	Baguli	123
JAMURIA	b	0	47.2	0	0	0	13.8	Madhabpur	124
JAMURIA	c	1.1	54	0	0	0	2	Rakhakura	125
JAMURIA	b	0	327.2	0	0	0	20.4	Chichurbil	126
JAMURIA	b	0	278	0	0	0	4	Churulia	127
JAMURIA	b	0	25.2	0	0	0	2.1	Madhudanga	128
JAMURIA	b	0	330.2	0	0	0	10.2	Madantor	129
JAMURIA	b	47.3	9.2	0	0	0	0	Laikapur	130
JAMURIA	b	0	99.2	0	0	0	1.8	Sattar	131
		0	81.4	0	0	0	0	Jayantipur	132
		0	20.7	0	0	0	0.6	Manpur	133
JAMURIA	b	0	19.6	0	0	0	3.4	Jaynagar	134
JAMURIA	b	0	68.6	0	0	0	4.1	Desh Mohan	135
JAMURIA	b	0	58.2	0	0	0	30.5	Birkulti	136
JAMURIA	b	0	150.7	0	0	0	125.3	Taltore	137
JAMURIA	b	0	461.2	0	0	0	18.2	Hijalgora	138
JAMURIA	b	0	75.8	0	0	0	2.8	Kumardiha	139
JAMURIA	b	0	97.4	0	0	0	1.9	Shankheri	140
JAMURIA	b	0	122.1	0	0	0	1.8	Barul	141
JAMURIA	c	0	194.5	0	0	0	2.1	Darbardanga	142
JAMURIA	b	0	8.4	0	0	0	2.4	Patharchur	143
JAMURIA	b	0	108.7	0	0	0	1	Lalbazar	144
JAMURIA	c	0	47.6	0	0	0	4.4	Sidhpur	145
JAMURIA	b	0	74	0	0	0	2	Jamsol	146
JAMURIA	b	0	55.8	0	0	0	2	Bijaynagar	147
JAMURIA	b	0	12.9	0	0	0	2.1	Dhasna	148
RANIGANJ	c	0	142.2	0	0	0	60.3	Jote Janaki	149
JAMURIA	b	0	111	0	0	0	1	Dhasla	150
JAMURIA	b	0	7.1	0	0	0	1	Bahadurpur	151
JAMURIA	b	1.3	101.4	0	0	0	1	Chak Dola	152
JAMURIA	b	0	33.6	0	0	0	2.8	Sarakdihi	153

Land Use												
Area under different types of land use (in hectares rounded up to one decimal place)							Area irrigated by source (in hectare).					
Serial Number	Name of Village	Fallow lands other than current fallows	Current Fallows	Net Area Sown	Total Irrigated Land Area	Total Un-irrigated Land Area	Canals ( C )	Wells/Tube-wells(W/TW)	Tanks/Lakes(T/L)	Water Falls(WF)	Others(O)	
1	2	110	111	112	113	114	115	116	117	118	119	

122	Andharia	0	0	90.2	41.3	49	0	0	41.3	0	0
123	Baguli	0	0	90.2	41.3	49	0	0	41.3	0	0
124	Madhabpur	0	0	32.4	14.2	18.2	0	0	14.2	0	0
125	Rakhakura	0	0	176.8	66	110.9	0	0	66	0	0
126	Chichurbil	0	0	140	72.4	67.6	0	0	72.4	0	0
127	Churulia	0	0	760	221.8	538.2	0	0	221.8	0	0
128	Madhudanga	0	0	71	38	33	0	0	38	0	0
129	Madantor	0	0	277.6	13.4	264.3	0	0	13.4	0	0
130	Laikapur	0	0	147	11	136	0	0	11	0	0
131	Sattar	0	0	160.9	49	111.9	0	0	49	0	0
132	Jyantipur	0	0	115.7	115.7	0	0	0	26.6	0	89.1
133	Manpur	0	0	62.5	15.2	47.3	0	0	15.2	0	0
134	Jaynagar	0	0	72	8.1	63.9	0	0	8.1	0	0
135	Desh Mohan	0	0	122.3	23	99.3	0	0	23	0	0
136	Birkulti	0	0	561.2	100	461.2	0	0	100	0	0
137	Taltore	0	0	387.3	40.9	346.4	0	0	40.9	0	0
138	Hijalgora	0	0	389.8	100	289.8	0	0	100	0	0
139	Kumardiha	0	0	50	50	0	0	0	50	0	0
140	Shankheri	0	0	119.4	45.6	73.8	0	0	45.6	0	0
141	Barul	0	0	93.8	27.2	66.6	0	0	27.2	0	0
142	Darbardanga	0	0	338.8	85.3	253.5	0	0	85.3	0	0
143	Patharchur	0	0	331.6	110	221.6	0	0	110	0	0
144	Lalbazar	0	0	25	25	0	0	0	25	0	0
145	Sidhpur	0	0	459.2	36.2	422.9	0	0	36.2	0	0
146	Jamsol	0	0	289.8	135.9	153.9	0	0	29.2	0	106.7
147	Bijaynagar	0	0	34.8	29.8	5	0	0	0	0	29.8
148	Dhasna	0	0	132.7	59.9	72.8	0	0	2.8	0	57.1
149	Jote Janaki	0	0	73.1	5	68.1	2	2	1	0	0
150	Dhasla	0	0	304.4	105.6	198.8	0	0	9.6	0	96
151	Bahadurpur	0	0	241.6	45	196.6	0	0	0	0	45
152	Chak Dola	0	0	322.7	149.1	173.6	0	0	34	0	115.1
153	Sarakdihi	0	0	119.4	4.6	114.8	0	0	4.6	0	0

Name of three most important commodities manufactured			Name of Village	Serial Number
First	Second	Third		
120	121	122	2	1

Andharia	122
Baguli	123
Madhabpur	124
Rakhakura	125
Chichurbil	126
Churulia	127
Madhudanga	128
Madantor	129
Laikapur	130
Sattar	131
Jayantipur	132
Manpur	133
Jaynagar	134
Deshar Mohan	135
Birkulti	136
Taltore	137
Hijalgora	138
Kumardiha	139
Shankheri	140
Barul	141
Darbardanga	142
Patharchur	143
Lalbazar	144
Sidhpur	145
Jamsol	146
Bijaynagar	147
Dhasna	148
Jote Janaki	149
Dhasla	150
Bahadurpur	151
Chak Dola	152
Sarakdih	153

Census of India 2011  
Amenities and Land use

Serial Number	Name fo Village	Location code no.	Total area of the village ( in hectares rounded up to one decimal place)	Total population ( 2011 census )	Number of households (2011 census)	Number of educational amenities availab village, the distance range code viz; a for for 10+ kms of nearest place where fa							
						Pre-Primary school (PP)	Primary school (P)	Middle school (M)	Secondary School (S)	Senior Secondary school (SS)	Degree college of arts science & commerce (ASC)	Engineering college(EC)	Medical college (MC)
1	2	3	4	5	6	7	8	9	10	11	12	13	14
154	Bhaterdaha	318625	295.8	1576	365	1	1	a	a	a	c	c	c
155	Bataspur	318626	126.3	0	0								
156	Khamarsol	318627	107.2	0	0								
157	Benasol	318628	49	0	0								
158	Bagdiha	318629	122.6	2000	463	2	2	1	1	a	c	c	c
159	Dahuka	318630	195.1	1273	275	1	1	a	a	a	b	c	c
160	Bamanband	318631	59.9	9	3	a	a	a	a	a	c	c	c
161	Dobrana	318632	196.3	3245	693	2	2	a	a	a	c	c	c
162	Bhuri	318633	512.3	2965	686	2	2	1	b	b	c	c	c
163	Semalya	318634	496.6	3395	738	3	3	3	a	a	b	c	c
164	Chhatrish Ganda	318635	210.4	2894	641	1	1	a	a	a	b	c	c
<b>Block T O T A L :</b>			<b>12875.5</b>	<b>75144</b>	<b>15887</b>	<b>60</b>	<b>59</b>	<b>16</b>	<b>10</b>	<b>4</b>	<b>1</b>	<b>0</b>	<b>0</b>



**- Village Directory**

(As in 2009)

le. (If not available within the < 5 Kms, b for 5-10 Kms and c if facility is available is given).															Number of Medical Amenities available. (If not available within the village, the distance range code viz; a for < 5 Kms, b for 5-10 Kms and c for 10+ kms of nearest place where facility is available is given).			
15	16	17	18	19	20	21	22	23	24	25	26	27	28	29	30	31	Name fo Village	Serial Number
Management institute (MI)	Polytechnic (Pt)	Vocational training school /ITI	Non-formal training centre (NFTC)	Special school for disabled (SSD)	Others (specify)	Community health centre (CHC)	Primary health centre (PHC)	Primary health sub centre (PHS)	Maternity and child welfare centre (MCWC)	T.B. clinic (TBC)	Hospital-allopathic (HA)	Hospital-alternative medicine (HO)	Dispensary (D)	Veterinary hospital (VH)	Mobile health clinic (MHC)	Family welfare centre (FWC)		
c	c	b	c	c		c	c	a	c	c	c	c	c	c	c	c	Bhaterdaha	154
																	Bataspur	155
																	Khamarsol	156
																	Benasol	157
c	c	c	c	c		c	a	1	c	c	b	a	b	a	c	c	Bagdiha	158
c	c	c	c	c		c	1	a	a	c	a	a	a	a	c	a	Dahuka	159
c	c	c	c	b		a	a	a	a	a	a	a	a	a	a	a	Bamanband	160
c	c	c	c	b		a	a	1	a	a	a	a	a	a	a	a	Dobrana	161
c	c	c				c	c	1	c	c	c	c	c	c	c	c	Bhuri	162
c	c	c		c		c	c	a	c	c	c	c	c	c	c	c	Semalya	163
c	c	c		c		c	c	1	c	c	c	c	c	c	c	c	Chhatrish Ganda	164
<b>0</b>	<b>0</b>	<b>0</b>	<b>0</b>	<b>0</b>	<b>0</b>	<b>2</b>	<b>6</b>	<b>13</b>	<b>1</b>	<b>0</b>	<b>1</b>	<b>1</b>	<b>6</b>	<b>0</b>	<b>0</b>	<b>2</b>	<b>: Block T O T A L</b>	

Serial Number	Name fo Village	Number of Non-Government Medical Amenities available.							Availability of drinking water - Yes / No							
		Charitable non Govt. hospital/Nursing home.	Medical practitioner with MBBS Degree	Medical practitioner with other degree	Medical practitioner with no degree	Traditional practitioner and faith healer	Medicine Shop	Others	Tap water (Treated/Untreated)	Well water (Covered / Uncovered well)	Hand Pump	Tube wells / Bore well	Spring	River / Canal	Tank / Pond / Lake	Others
1	2	32	33	34	35	36	37	38	39	40	41	42	43	44	45	46
154	Bhaterdaha	0	0	0	0	0	0	0	No	Yes	No	Yes	No	No	Yes	No
155	Bataspur															
156	Khamarsol															
157	Benasol															
158	Bagdiha	0	0	0	0	0	0	0	No	Yes	No	Yes	No	Yes	Yes	No
159	Dahuka	0	0	0	0	0	0	0	Yes	Yes	Yes	Yes	No	No	Yes	No
160	Bamanband	0	0	0	0	0	0	0	Yes	Yes	No	No	No	No	No	No
161	Dobrana	0	0	0	0	0	0	0	Yes	Yes	No	No	No	No	No	No
162	Bhuri	0	0	2	3	0	0	0	Yes	Yes	No	Yes	No	No	Yes	No
163	Semalya	0	0	2	3	0	0	0	Yes	Yes	No	Yes	No	Yes	Yes	No
164	Chhatrish Ganda	0	0	2	3	0	0	0	Yes	Yes	No	Yes	No	No	Yes	No
<b>Block T O T A L :</b>		<b>0</b>	<b>3</b>	<b>15</b>	<b>25</b>	<b>4</b>	<b>7</b>	<b>0</b>	<b>18</b>	<b>34</b>	<b>7</b>	<b>34</b>	<b>0</b>	<b>6</b>	<b>35</b>	<b>1</b>

Availability of toilet & others Yes / No				Communication and transport facilities (If amenities available code -Yes is given except for Village Pin Code ,If not available within the village , the distance range code viz; a for < 5 Kms, b for 5-10 Kms and c for 10+ kms of nearest place where facility is available is given).								Comm Pin C	
Community toilet including bath.	Community toilet excluding bath.	Rural sanitary mart or sanitary hardware outlet available near the village.	Community bio- gas or recycle of waste for productive use.	Post office(PO)	Sub post office (SPO)	Post & Telegraph office (P&TO)	Village Pin Code	Telephones (Land lines)	Public call office (PCO)	Mobile phone coverage	Name of Village	Serial Number	Serial Number
47	48	49	50	51	52	53	54	55	56	57	2	1	1
No	No	No	No	a	c	c	713378	a	c	Yes	Bhaterdaha	154	154
											Bataspur	155	155
											Khamarsol	156	156
											Benasol	157	157
No	No	No	No	a	b	b	713378	Yes	Yes	Yes	Bagdiha	158	158
No	No	No	No	a	b	b	713322	Yes	Yes	Yes	Dahuka	159	159
Yes	Yes	Yes	No	a	a	a	713332	Yes	b	Yes	Bamanband	160	160
Yes	Yes	Yes	No	a	a	a	713378	Yes	b	Yes	Dobrana	161	161
No	No	No	No	Yes	c	c	713378	b	Yes	b	Bhuri	162	162
No	No	No	No	Yes	b	c	713362	Yes	Yes	b	Semalya	163	163
No	No	No	No	a	b	c	713346	Yes	Yes	b	Chhatrish Ganda	164	164
<b>2</b>	<b>2</b>	<b>17</b>	<b>0</b>	<b>5</b>	<b>4</b>	<b>0</b>	<b>38</b>	<b>25</b>	<b>16</b>	<b>28</b>	<b>Block T O T A L</b>		<b>Block</b>

Communication and transport facilities (If amenities available code -Yes is given except for Village code ,If not available within the village , the distance range code viz; a for <5 Kms, b for 5-10 Kms and c for 10+ kms of nearest place where facility is available is given).												Village connected to highways,vill (If amenities available code -Yes village , the distance range code ' and c for 10+ kms of nearest place				
Name of Village	Internet cafes/ Common service centre (CSC)	Private courier facility	Bus service (Public & Private)	Railway stations	Auto/Modified Autos	Taxis and Vans	Tractors	Cycle-pulled rickshaws(Manual & Machine driven)	Carts driven by animals	Sea /River ferry service	Connected to national highway(NH)	Connected to state highway(SH)	Connected to major district road (MDR)	Connected to others district road	Pucca roads	Kutchcha roads
2	58	59	60	61	62	63	64	65	66	67	68	69	70	71	72	73
Bhaterdaha	c	c	c	c	c	b	c	b	Yes	c	b	c	c	b	a	Yes
Bataspur																
Khamarsol																
Benasol																
Bagdiha	c	c	Yes	c	c	c	c	b	Yes	c	b	c	c	b	a	Yes
Dahuka	b	b	a	c	c	Yes	b	Yes	Yes	c	b	c	c	b	a	Yes
Bamanband	c	b	Yes	c	Yes	Yes	Yes	Yes	Yes	c	c	a	a	a	a	Yes
Dobrana	c	b	Yes	c	Yes	Yes	Yes	Yes	Yes	c	c	Yes	a	a	a	Yes
Bhuri	c	c	Yes	c	Yes	Yes	Yes	c	Yes	c	c	c	c	Yes	Yes	Yes
Semalya	c	c	Yes	b	Yes	Yes	Yes	Yes	Yes	c	c	b	c	Yes	Yes	Yes
Chhatrish Ganda	c	c	Yes	b	Yes	Yes	Yes	b	Yes	c	c	b	c	Yes	Yes	Yes
<b>TOTAL :</b>	<b>0</b>	<b>0</b>	<b>21</b>	<b>1</b>	<b>17</b>	<b>26</b>	<b>16</b>	<b>21</b>	<b>35</b>	<b>2</b>	<b>0</b>	<b>3</b>	<b>4</b>	<b>17</b>	<b>14</b>	<b>34</b>

age roads, banks & credit societies is given, If not available within the viz; a for < 5 Kms, b for 5-10 Kms where facility is available is given).														Availability of miscellaneous facilities (If amenities available code -Yes is given, If not available within the village , the distance range code viz; a for < 5 Kms, b for 5-10 Kms and c for 10+ kms of nearest place where facility is available is given).		Ava within
Water bounded macadam(WBM) roads	Navigable waterway (river/canal)(NW)	Footpaths (FP)	Commercial & Co-operative Banks	ATM	Agricultural Credit Societies	Self-Help Group (SHG)	Public distribution system (PDS) shop	Mandis / Regular market	Weekly Haat	Agricultural marketing society	Integrated Child Development Scheme (Nutritional Centres)	Anganwadi Centre (Nutritional Centres)	Others (Nutritional Centres)	Name of Village	Serial Number	Serial Number
74	75	76	77	78	79	80	81	82	83	84	85	86	87	2	1	1
Yes	b	Yes	c	c	c	Yes	a	c	c	c	c	Yes	Yes	Bhaterdaha	154	154
														Bataspur	155	155
														Khamarsol	156	156
														Benasol	157	157
Yes	b	Yes	c	c	c	Yes	Yes	c	c	c	c	Yes	Yes	Bagdiha	158	158
Yes	b	Yes	b	b	c	Yes	a	c	b	b	b	Yes	Yes	Dahuka	159	159
Yes	Yes	Yes	a	a	c	a	a	c	a	Yes	a	Yes	Yes	Bamanband	160	160
Yes	Yes	Yes	a	a	c	a	a	c	a	Yes	a	Yes	Yes	Dobrana	161	161
a	a	Yes	c	c	c	Yes	Yes	c	c	c	c	Yes	Yes	Bhuri	162	162
b	a	Yes	a	b	c	Yes	Yes	b	a	b	c	Yes	Yes	Semalya	163	163
a	a	Yes	a	b	c	Yes	Yes	c	a	b	c	Yes	Yes	Chhatrish Ganda	164	164
<b>17</b>	<b>3</b>	<b>32</b>	<b>2</b>	<b>0</b>	<b>1</b>	<b>36</b>	<b>23</b>	<b>1</b>	<b>11</b>	<b>15</b>	<b>21</b>	<b>38</b>	<b>34</b>	<b>: Block T O T A L</b>		<b>Block</b>

Availability of miscellaneous facilities (If amenities available code -Yes is given, If not available the village, the distance range code viz; a for < 5 Kms, b for 5-10 Kms and c for 10+ kms of nearest place where facility is available is given).												Availability of electricity (Yes/No)			
Name of Village	ASHA (Accredited Social Health Activist)	Community centre with/without TV	Sports Field,	Sports Club / Recreation Centre	Cinema / Video Hall	Public Library	Public Reading Room	Newspaper Supply	Assembly Polling station	Birth & Death Registration Office	Power Supply for Domestic Use (ED)	Power Supply for Agricultural Use (EAG)	Power Supply for Commercial Use (EC)	Power Supply for All Uses (EA)	
2	88	89	90	91	92	93	94	95	96	97	98	99	100	101	
Bhaterdaha	Yes	c	a	a	c	a	a	Yes	Yes	a	Yes	No	No	No	
Bataspur															
Khamarsol															
Benasol															
Bagdiha	Yes	a	Yes	a	b	Yes	a	Yes	Yes	a	Yes	No	No	No	
Dahuka	Yes	a	Yes	Yes	b	a	a	Yes	Yes	a	Yes	No	No	No	
Bamanband	Yes	a	a	a	a	a	a	Yes	a	a	Yes	Yes	Yes	Yes	
Dobrana	Yes	a	a	a	a	a	a	Yes	a	a	Yes	Yes	Yes	Yes	
Bhuri	Yes	Yes	Yes	Yes	c	a	b	Yes	Yes	b	Yes	Yes	Yes	Yes	
Semalya	Yes	Yes	Yes	Yes	b	a	a	Yes	Yes	a	Yes	No	Yes	No	
Chhatrish Ganda	Yes	Yes	Yes	Yes	Yes	a	a	Yes	Yes	a	Yes	Yes	Yes	Yes	
<b>TOTAL :</b>	<b>33</b>	<b>25</b>	<b>31</b>	<b>22</b>	<b>13</b>	<b>14</b>	<b>13</b>	<b>37</b>	<b>33</b>	<b>7</b>	<b>38</b>	<b>16</b>	<b>22</b>	<b>16</b>	

Nearest Town		Land Use							
		Area under different types of land use (in hectares rounded up to one decimal place)							
Name	Distance range code i. e. a for < 5 Kms, b for 5-10 Kms and c for 10+ kms .	Forests	Area under Non-agricultural Uses	Barren and Un-cultivable land	Permanent Pastures and Other Grazing Lands	Land Under Miscellaneous Tree Crops etc.	Culturable Waste Land	Name of Village	Serial Number
102	103	104	105	106	107	108	109	2	1
JAMURIA	b	0	43.8	0	0	0	4	Bhaterdaha	154
		0	8.6	0	0	0	2.8	Bataspur	155
		0	22	0	0	0	30.7	Khamarsol	156
		0	3.9	0	0	0	5.1	Benasol	157
JAMURIA	b	0	9	0	0	0	4.4	Bagdiha	158
JAMURIA	b	0	66.6	0	0	0	9.8	Dahuka	159
		0	2.7	0	0	0	3	Bamanband	160
JAMURIA	c	0	19.2	0	0	0	11.2	Dobrana	161
JAMURIA	c	0	105.3	0	0	0	82.9	Bhuri	162
JAMURIA	c	0	15.2	0	0	0	5.1	Semalya	163
JAMURIA	c	0	18.3	0	0	0	15.3	Chhatrish Ganda	164
	<b>0</b>	<b>0</b>	<b>56.3</b>	<b>3844</b>	<b>0</b>	<b>0</b>	<b>0</b>	<b>499.3 : Block T O T A L</b>	

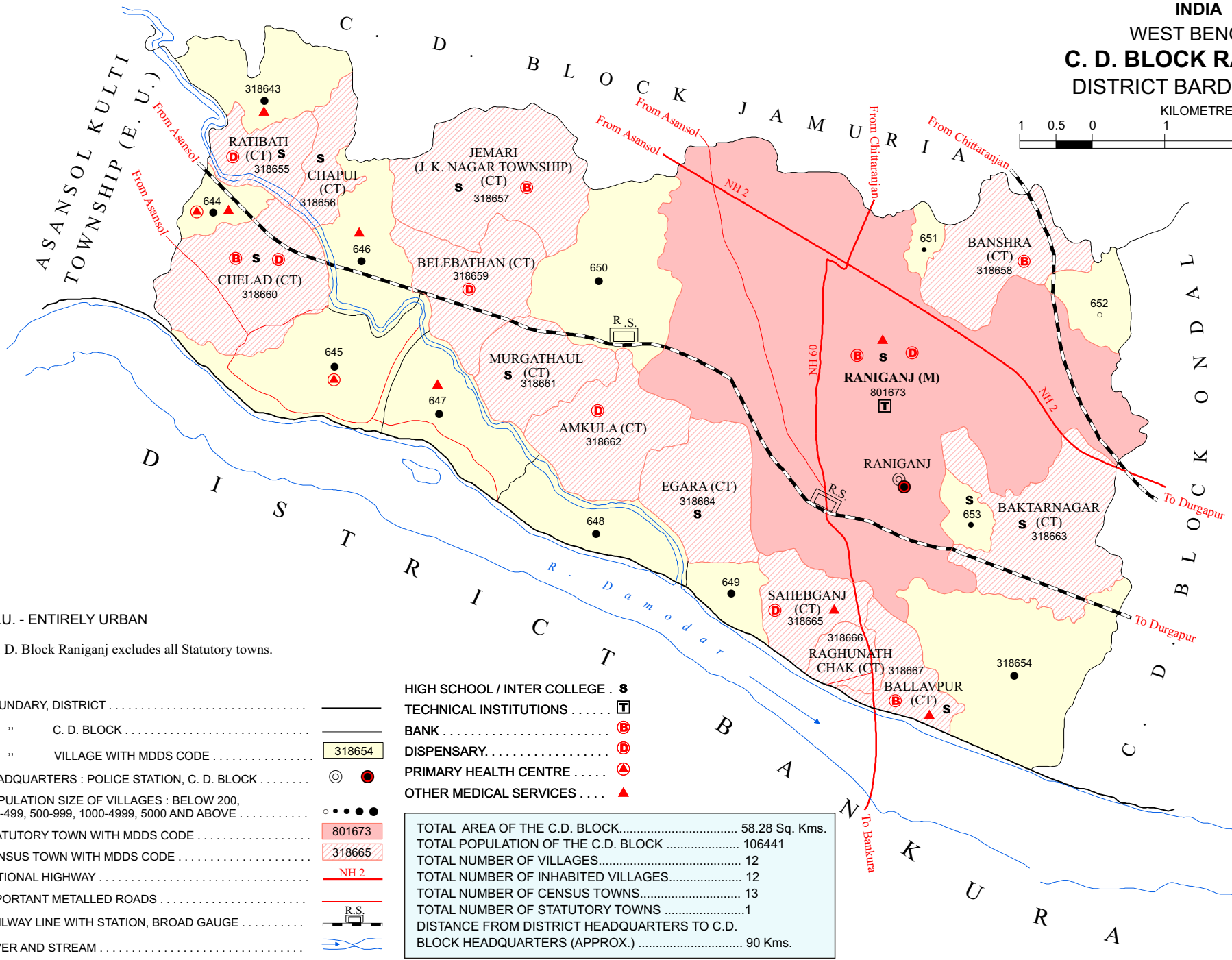
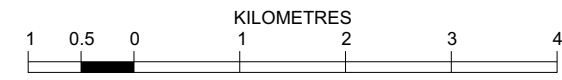
Land Use												
Area under different types of land use (in hectares rounded up to one decimal place)							Area irrigated by source (in hectare).					
Serial Number	Name of Village	Fallow lands other than current fallows	Current Fallows	Net Area Sown	Total Irrigated Land Area	Total Un-irrigated Land Area	Canals ( C )	Wells/Tube-wells(W/TW)	Tanks/Lakes(T/L)	Water Falls(WF)	Others(O)	
1	2	110	111	112	113	114	115	116	117	118	119	
154	Bhaterdaha	0	0	248	2	245.9	0	0	2	0	0	
155	Bataspur	0	0	114.9	4.4	110.5	0	0	4.4	0	0	
156	Khamarsol	0	0	54.6	4.9	49.7	0	0	4.9	0	0	
157	Benasol	0	0	40	0.4	39.6	0	0	0.4	0	0	
158	Bagdiha	0	0	109.2	12	97.3	0	0	12	0	0	
159	Dahuka	0	0	118.7	4	114.7	0	0	4	0	0	
160	Bamanband	0	0	54.2	0	54.2	0	0	0	0	0	
161	Dobrana	0	0	165.9	0	165.9	0	0	0	0	0	
162	Bhuri	0	0	324.2	0	324.2	0	0	0	0	0	
163	Semalya	0	0	476.3	0	476.3	0	0	0	0	0	
164	Chhatrish Ganda	0	0	176.8	0	176.8	0	0	0	0	0	
<b>Block T O T A L :</b>		<b>0</b>	<b>0</b>	<b>8476</b>	<b>1913</b>	<b>6563</b>	<b>2</b>	<b>2</b>	<b>1370</b>	<b>0</b>		



Name of three most important commodities manufactured			Name of Village	Serial Number
First	Second	Third		
120	121	122	2	1
			Bhaterdaha	154
			Bataspur	155
			Khamarsol	156
			Benasol	157
			Bagdiha	158
			Dahuka	159
			Bamanband	160
			Dobrana	161
Rice	Bidi Making	Molases	Bhuri	162
Rice	Chimney Brick Making		Semalya	163
Rice	Brick Making	Molases	Chhatrish Ganda	164
<b>: Block T O T A L</b>				



**INDIA**  
**WEST BENGAL**  
**C. D. BLOCK RANIGANJ**  
**DISTRICT BARDHAMAN**



E.U. - ENTIRELY URBAN

C. D. Block Raniganj excludes all Statutory towns.

- BOUNDARY, DISTRICT .....
- " C. D. BLOCK .....
- " VILLAGE WITH MDDS CODE .....
- HEADQUARTERS : POLICE STATION, C. D. BLOCK .....
- POPULATION SIZE OF VILLAGES : BELOW 200, 200-499, 500-999, 1000-4999, 5000 AND ABOVE .....
- STATUTORY TOWN WITH MDDS CODE .....
- CENSUS TOWN WITH MDDS CODE .....
- NATIONAL HIGHWAY .....
- IMPORTANT METALLED ROADS .....
- RAILWAY LINE WITH STATION, BROAD GAUGE .....
- RIVER AND STREAM .....

- HIGH SCHOOL / INTER COLLEGE . s
- TECHNICAL INSTITUTIONS ..... T
- BANK ..... B
- DISPENSARY..... D
- PRIMARY HEALTH CENTRE ..... A
- OTHER MEDICAL SERVICES ..... ▲

TOTAL AREA OF THE C.D. BLOCK.....	58.28 Sq. Kms.
TOTAL POPULATION OF THE C. D. BLOCK .....	106441
TOTAL NUMBER OF VILLAGES.....	12
TOTAL NUMBER OF INHABITED VILLAGES.....	12
TOTAL NUMBER OF CENSUS TOWNS .....	13
TOTAL NUMBER OF STATUTORY TOWNS .....	1
DISTANCE FROM DISTRICT HEADQUARTERS TO C.D. BLOCK HEADQUARTERS (APPROX.) .....	90 Kms.



### Alphabetical List of Villages

Name of the CD Block : Raniganj

CD Block Code (2011) : 0118

Sl. No.	Name of the Village	PLCN 2001	MDDS PLCN 2011
1	2	3	4
1	Chak Brindabanpur	01246800	318653
2	Chak Janadhara	01246600	318651
3	Chalbalpur	01246200	318646
4	Damalia	01246400	318648
5	Harabhanga	01246300	318647
6	Kumardiha	01246000	318644
7	Napur	01247000	318654
8	Narankuri	01246500	318649
9	Nimcha	40940000	318650
10	Saora	01245900	318643
11	Sonachora	01246700	318652
12	Tirat	01246100	318645

Census of India 2011  
Amenities and Land use

Serial Number	Name fo Village	Location code no.	Total area of the village ( in hectares rounded up to one decimal place)	Total population ( 2011 census )	Number of households (2011 census)	Number of educational amenities availab village, the distance range code viz; a for for 10+ kms of nearest place where fa							
						Pre-Primary school (PP)	Primary school (P)	Middle school (M)	Secondary School (S)	Senior Secondary school (SS)	Degree college of arts, science & commerce. (ASC)	Engineering college(EC)	Medical college (MC)
1	2	3	4	5	6	7	8	9	10	11	12	13	14

Name of District:-Bardhaman

Name of CD Block:-Raniganj

165	Saora	318643	219.4	2191	467	1	1	1					
166	Kumardiha	318644	81.9	2142	429	2	2	b	b	b	b	b	b
167	Tirat	318645	394.5	4224	851	2	2	a	a	c	c	c	c
168	Chalbalpur	318646	221.5	3567	678	1	1	b	a	a	b	c	c
169	Harabhanga	318647	262.7	1907	348	2	2	1	c	c	c	c	c
170	Damalia	318648	212.6	1118	218	1	1	a	b	b	c	c	c
171	Narankuri	318649	115.3	2176	484	1	1						
172	Nimcha	318650	385	2065	410	1	1	a	a	a	b	c	
173	Chak Janadhara	318651	38.1	343	73	a	a	a	a	a	b	c	c
174	Sonachora	318652	111.9	11	8	a	a	a	b	c	b	c	c
175	Chak Brindabanpur	318653	62.3	818	150	1	1	b	1	a	a	a	c
176	Napur	318654	333.4	2461	529	1	1	a	a	a	a	a	c
<b>Block T O T A L :</b>			<b>2438.6</b>	<b>23023</b>	<b>4645</b>	<b>13</b>	<b>13</b>	<b>2</b>	<b>1</b>	<b>0</b>	<b>0</b>	<b>0</b>	<b>0</b>

**- Village Directory**

(As in 2009)

le. (If not available within the < 5 Kms, b for 5-10 Kms and c if facility is available is given).															Number of Medical Amenities available. (If not available within the village, the distance range code viz; a for < 5 Kms, b for 5-10 Kms and c for 10+ kms of nearest place where facility is available is given).															Name fo Village	Serial Number
Management institute (MI)	Polytechnic (Pt)	Vocational training school /ITI	Non-formal training centre (NFTC)	Special school for disabled (SSD)	Others (specify)	Community health centre (CHC)	Primary health centre (PHC)	Primary health sub centre (PHS)	Maternity and child welfare centre (MCWC)	T.B. clinic (TBC)	Hospital-allopathic (HA)	Hospital-alternative medicine (HO)	Dispensary (D)	Veterinary hospital (VH)	Mobile health clinic (MHC)	Family welfare centre (FWC)															
15	16	17	18	19	20	21	22	23	24	25	26	27	28	29	30	31	2	1													

Location CodeNo:-335

Location CodeNo:-0118

								1										Saora	165
							1	1		a								Kumardiha	166
c	c	c	c	c		c	1	c	c	c	c	c	c	c	c	c	c	Tirat	167
c	c					c	c	1	c	b	c	c	a	b		c		Chalbalpur	168
c	c	c	c	c		c	c	1	c		c							Harabhanga	169
c	c	b	c	c			b	a	b	c	c	c	c	c	c	c	c	Damalia	170
	a	c		c	c	b	a	a	b	a	c	c	b	a	c	b		Narankuri	171
c	c	c	c	c		c	b	a	b	b	b	b	a	a		b		Nimcha	172
c	c	c		c		c	b	a	b	b	b	b	a	b		b		Chak Janadhara	173
c	c	c	c	c			a	a	a	b	a	a	a	b		a		Sonachora	174
c	c	c	c	c			a	a	a	b	a	a	a	b		a		Chak Brindabanpur	175
a	a	a	2	c		a	a	a	a	b	b	c	a	a	c	a		Napur	176
0	0	0	2	0	0	0	0	2	4	0	0	0	0	0	0	0	0	<b>: Block T O T A L</b>	

Serial Number	Name fo Village	Number of Non-Government Medical Amenities available.							Availability of drinking water - Yes / No							
		Charitable non Govt. hospital/Nursing home.	Medical practitioner with MBBS Degree	Medical practitioner with other degree	Medical practitioner with no degree	Traditional practitioner and faith healer	Medicine Shop	Others	Tap water (Treated/Untreated)	Well water (Covered / Uncovered well)	Hand Pump	Tube wells / Bore well	Spring	River / Canal	Tank / Pond / Lake	Others
1	2	32	33	34	35	36	37	38	39	40	41	42	43	44	45	46

165	Saora	0	0	1	0	0	0	0	Yes	Yes	Yes	No	No	Yes	Yes	No
166	Kumardiha	0	0	3	0	1	0	0	Yes	Yes	No	Yes	No	Yes	Yes	No
167	Tirat	0	0	0	0	0	0	0	Yes	Yes	No	Yes	No	Yes	Yes	No
168	Chalbalpur	0	0	0	0	0	0	0	Yes	Yes	No	Yes	No	No	Yes	No
169	Harabhanga	0	0	0	0	1	0	0	Yes	Yes	No	Yes	No	Yes	Yes	No
170	Damalia	0	0	0	1	1	0	0	Yes	Yes	No	No	No	Yes	Yes	No
171	Narankuri	0	0	0	0	0	0	0	Yes	Yes	Yes	No	No	Yes	Yes	No
172	Nimcha	0	0	0	0	0	0	0	Yes	Yes	No	Yes	No	No	Yes	No
173	Chak Janadhara	0	0	0	0	0	0	0	Yes	Yes	Yes	Yes	No	No	Yes	Yes
174	Sonachora	0	0	0	0	0	0	0	Yes	Yes	Yes	Yes	No	Yes	Yes	No
175	Chak Brindabanpur	0	0	0	0	0	0	0	Yes	Yes	Yes	Yes	No	No	Yes	No
176	Napur	0	0	0	0	0	0	0	Yes	Yes	Yes	No	No	No	Yes	No
<b>Block T O T A L :</b>		<b>0</b>	<b>0</b>	<b>4</b>	<b>1</b>	<b>3</b>	<b>0</b>	<b>0</b>	<b>12</b>	<b>12</b>	<b>6</b>	<b>8</b>	<b>0</b>	<b>7</b>	<b>12</b>	<b>1</b>



Availability of toilet & others Yes / No				Communication and transport facilities (If amenities available code -Yes is given except for Village Pin Code ,If not available within the village , the distance range code viz; a for < 5 Kms, b for 5-10 Kms and c for 10+ kms of nearest place where facility is available is given).								Comm Pin C	
Community toilet including bath.	Community toilet excluding bath.	Rural sanitary mart or sanitary hardware outlet available near the village.	Community bio- gas or recycle of waste for productive use.	Post office(PO)	Sub post office (SPO)	Post & Telegraph office (P&TO)	Village Pin Code	Telephones (Land lines)	Public call office (PCO)	Mobile phone coverage	Name of Village	Serial Number	Serial Number
47	48	49	50	51	52	53	54	55	56	57	2	1	1

No	No	No	No	b	a	b	713358	Yes	Yes	Yes	Saora	165	165
No	No	No	No	a	a	a	713363	Yes	Yes	Yes	Kumardiha	166	166
No	No	No	No	a	a	b	713339	Yes	Yes	Yes	Tirat	167	167
No	No	No	No	a	a	c	713362	Yes	Yes	Yes	Chalbalpur	168	168
No	No	No	No	b	a	a	713347	Yes	Yes	Yes	Harabhanga	169	169
Yes	No	No	No	a	a	b	713338	Yes	a	Yes	Damalia	170	170
No	No	No	No	a	a	a	713338	Yes	Yes	Yes	Narankuri	171	171
No	No	No	No	a	Yes	b	713358	Yes	a	Yes	Nimcha	172	172
No	No	No	No	a	a	b	713358	Yes	a	Yes	Chak Janadhara	173	173
No	No	No	No	a	a	b	713323	Yes	a	Yes	Sonachora	174	174
No	No	No	No	b	a	a	713347	Yes	a	Yes	Chak Brindabanpur	175	175
No	No	Yes	No	a	Yes	a	713323	Yes	a	Yes	Napur	176	176
<b>1</b>	<b>0</b>	<b>1</b>	<b>0</b>	<b>0</b>	<b>2</b>	<b>0</b>	<b>12</b>	<b>12</b>	<b>6</b>	<b>12</b>	<b>: Block T O T A L</b>	<b>Block</b>	<b>C</b>

unication and transport facilities (If amenities available code -Yes is given except for Village code ,If not available within the village , the distance range code viz; a for <5 Kms, b for 5-10 Kms and c for 10+ kms of nearest place where facility is available is given).

Village connected to highways,vill (If amenities available code -Yes village , the distance range code and c for 10+ kms of nearest place

Name of Village	Internet cafés/ Common service centre (CSC)	Private courier facility	Bus service (Public & Private)	Railway stations	Auto/Modified Autos	Taxis and Vans	Tractors	Cycle-pulled rickshaws(Manual & Machine driven)	Carts driven by animals	Sea /River ferry service	Connected to national highway(NH)	Connected to state highway(SH)	Connected to major district road (MDR)	Connected to others district road	Pucca roads	Kutchcha roads
2	58	59	60	61	62	63	64	65	66	67	68	69	70	71	72	73

Saora	a	a	Yes	b	a	a	a	Yes	Yes	c						Yes	a
Kumardiha	a	b	Yes	a	a	a	Yes	Yes	Yes	c	a					Yes	Yes
Tirat	Yes	c	Yes	b	c	Yes	c	Yes	Yes	Yes	b	b	Yes	Yes	Yes	Yes	Yes
Chalbalpur	a	b	Yes	b	a	Yes	Yes	Yes	a	c	a	a	a	a	Yes	Yes	Yes
Harabhanga	Yes	a	Yes	b	c	Yes		Yes	Yes	c			Yes	Yes	Yes	Yes	a
Damalia	b	b	b	Yes	b	b	b	Yes	a	Yes	b	b	Yes	Yes	Yes	Yes	Yes
Narankuri	a	a	a	a	a	a	Yes	Yes	Yes	c	a	a	Yes	a	Yes	Yes	Yes
Nimcha	a	b	Yes	Yes	b	a	Yes	Yes	b	c	a	a	a	Yes	Yes	Yes	Yes
Chak Janadhara	a	a	Yes	b	a	a	a	Yes	Yes	c	a	a	a	Yes	Yes	Yes	Yes
Sonachora	b	a	a	b	c	Yes	a	Yes	a	c	a	a	a	Yes	a	Yes	Yes
Chak Brindabanpur	a	a	a	a	a	Yes	a	Yes	Yes	c	a	a	a	Yes	Yes	Yes	Yes
Napur	a	a	Yes	a	a	a	a	a	Yes	c	a	Yes	Yes	a	Yes	Yes	Yes
<b>TOTAL :</b>	<b>2</b>	<b>0</b>	<b>8</b>	<b>2</b>	<b>0</b>	<b>5</b>	<b>4</b>	<b>11</b>	<b>8</b>	<b>2</b>	<b>0</b>	<b>1</b>	<b>5</b>	<b>7</b>	<b>11</b>	<b>10</b>	

age roads, banks & credit societies is given, If not available within the viz; a for < 5 Kms, b for 5-10 Kms where facility is available is given).													Availability of miscellaneous facilities (If amenities available code -Yes is given, If not available within the village , the distance range code viz; a for < 5 Kms, b for 5-10 Kms and c for 10+ kms of nearest place where facility is available is given).		Ava within	
Water bounded macadam(WBM) roads	Navigable waterway (river/canal)(NW)	Footpaths (FP)	Commercial & Co-operative Banks	ATM	Agricultural Credit Societies	Self-Help Group (SHG)	Public distribution system (PDS) shop	Mandis / Regular market	Weekly Haat	Agricultural marketing society	Integrated Child Development Scheme (Nutritional Centres)	Anganwadi Centre (Nutritional Centres)	Others (Nutritional Centres)	Name of Village	Serial Number	Serial Number
74	75	76	77	78	79	80	81	82	83	84	85	86	87	2	1	1
Yes	Yes	a		c	Yes	Yes	b	Yes	Yes	Yes	Yes	Yes	Yes	Saora	165	165
Yes	Yes	b	b	c	Yes	Yes	b	Yes	Yes	Yes	Yes	Yes	Yes	Kumardiha	166	166
Yes	Yes	Yes	c	c	c	Yes	Yes	Yes	a	Yes	Yes	Yes	b	Tirat	167	167
	Yes	a	c	c	Yes	c	c	c	Yes	Yes	Yes	Yes	Yes	Chalbalpur	168	168
Yes	Yes			c	Yes	Yes	b	Yes	Yes	Yes	Yes	Yes	Yes	Harabhanga	169	169
Yes	Yes	Yes	b	b	c	Yes	a	b	Yes	a	Yes	Yes	Yes	Damalia	170	170
a	a	Yes	a	a	c	Yes	Yes	b	Yes	b	Yes	Yes	Yes	Narankuri	171	171
a	a	Yes	a	a	c	Yes	Yes	c	a	b	Yes	Yes	Yes	Nimcha	172	172
Yes	b	Yes	a	a	c	Yes	a	c	a	c	Yes	Yes	Yes	Chak Janadhara	173	173
Yes		Yes	a		c	a	a	c	a	c	a	a	Yes	Sonachora	174	174
a	b	Yes	c	a	c	Yes	a	c	Yes	c	Yes	Yes	Yes	Chak Brindabanpur	175	175
Yes	a	Yes	a	a	c	Yes	Yes	c	a	a	Yes	Yes	Yes	Napur	176	176
<b>6 4 12 0 0 0 11 7 1 6 6 11 11 11 : Block TOTAL</b>													<b>Block</b>			

Availability of miscellaneous facilities (If amenities available code -Yes is given, If not available the village, the distance range code viz; a for < 5 Kms, b for 5-10 Kms and c for 10+ kms of nearest place where facility is available is given).

Availability of electricity (Yes/No)

Name of Village	ASHA (Accredited Social Health Activist)	Community centre with/without TV	Sports Field,	Sports Club / Recreation Centre	Cinema / Video Hall	Public Library	Public Reading Room	Newspaper Supply	Assembly Polling station	Birth & Death Registration Office	Power Supply for Domestic Use (ED)	Power Supply for Agricultural Use (EAG)	Power Supply for Commercial Use (EC)	Power Supply for All Uses (EA)
2	88	89	90	91	92	93	94	95	96	97	98	99	100	101

Saora	Yes	Yes	Yes	Yes	Yes	Yes	Yes	Yes	Yes	Yes	Yes	Yes	Yes	Yes
Kumardiha	Yes	Yes	Yes	Yes	Yes	Yes	Yes	Yes	Yes	Yes	Yes	No	No	No
Tirat	Yes	Yes	a	Yes	b	Yes	Yes	Yes	Yes	Yes	Yes	Yes	Yes	Yes
Chalbalpur	Yes	c	a	b	c	c	c	Yes	Yes	Yes	Yes	No	No	No
Harabhanga	Yes	Yes	a	Yes	Yes	Yes	Yes	Yes	Yes	Yes	Yes	Yes	Yes	Yes
Damalia	Yes	Yes	Yes	Yes	Yes	Yes	Yes	Yes	Yes	Yes	Yes	Yes	Yes	Yes
Narankuri	Yes	Yes	Yes	Yes	Yes	Yes	Yes	Yes	Yes	Yes	Yes	No	Yes	No
Nimcha	Yes	b	Yes	a	a	a	a	Yes	Yes	b	Yes	No	No	No
Chak Janadhara	Yes	a	Yes	b	b	a	b	Yes	a	a	Yes	No	No	No
Sonachora	Yes	a	a	b	b	a	b	Yes	a	a	Yes	No	No	No
Chak Brindabanpur	Yes	Yes	a	a	a	a	Yes	Yes	Yes	a	Yes	No	No	No
Napur	Yes	b	a	Yes	Yes	a	a	Yes	Yes	a	Yes	No	No	No
<b>TOTAL :</b>	<b>12</b>	<b>7</b>	<b>6</b>	<b>7</b>	<b>6</b>	<b>6</b>	<b>7</b>	<b>12</b>	<b>10</b>	<b>7</b>	<b>12</b>	<b>4</b>	<b>5</b>	<b>4</b>

Nearest Town		Land Use							
		Area under different types of land use (in hectares rounded up to one decimal place)							
Name	Distance range code i. e. a for < 5 Kms, b for 5-10 Kms and c for 10+ kms .	Forests	Area under Non-agricultural Uses	Barren and Un-cultivable land	Permanent Pastures and Other Grazing Lands	Land Under Miscellaneous Tree Crops etc.	Culturable Waste Land	Name of Village	Serial Number
102	103	104	105	106	107	108	109	2	1

ASANSOL	b	0	78.8	0	0	0	2	Saora	165
ASANSOL	b	61.5	20.4	0	0	0	0	Kumardiha	166
RANIGANJ	b	22.6	333	0	0	0	0.9	Tirat	167
ASANSOL	b	99.1	88.6	0	0	0	0	Chalbalpur	168
RANIGANJ	b	0	253.5	0	0	0	0	Harabhanga	169
RANIGANJ	b	0	53.9	0	0	0	0	Damalia	170
RANIGANJ	a	0	40.1	0	0	0	50	Narankuri	171
		0	385	0	0	0	0	Nimcha	172
RANIGANJ	b	0	38.1	0	0	0	0	Chak Janadhara	173
RANIGANJ	b	0	8	0	0	0	0	Sonachora	174
RANIGANJ	a	0	31	0	0	0	0	Chak Brindabanpur	175
RANIGANJ	a	0	232.1	0	0	0	0	Napur	176
<b>0</b>		<b>0</b>	<b>183.2</b>	<b>1563</b>	<b>0</b>	<b>0</b>	<b>0</b>	<b>52.9</b>	<b>: Block T O T A L</b>

Land Use												
Area under different types of land use (in hectares rounded up to one decimal place)							Area irrigated by source (in hectare).					
Serial Number	Name of Village	Fallow lands other than current fallows	Current Fallows	Net Area Sown	Total Irrigated Land Area	Total Un-irrigated Land Area	Canals ( C )	Wells/Tube-wells(W/TW)	Tanks/Lakes(T/L)	Water Falls(WF)	Others(O)	
1	2	110	111	112	113	114	115	116	117	118	119	
165	Saora	0	0	138.5	0	138.5	0	0	0	0	0	
166	Kumardiha	0	0	0	0	0	0	0	0	0	0	
167	Tirat	0	0	38	38	0	0	13	23.4	0	1.6	
168	Chalbalpur	0	0	33.8	4.8	29	0	0	4.8	0	0	
169	Harabhanga	0	0	9.2	9.2	0	0	1.4	5.3	0	2.5	
170	Damalia	0	0	158.8	158.8	0	0	0.7	55.1	0	103	
171	Narankuri	0	0	25.2	20.2	5	0	0	0	0	20.2	
172	Nimcha	0	0	0	0	0	0	0	0	0	0	
173	Chak Janadhara	0	0	0	0	0	0	0	0	0	0	
174	Sonachora	0	0	103.9	23.1	80.8	0	0	9.8	0	13.3	
175	Chak Brindabanpur	0	0	31.3	21.4	9.9	0	0	1.2	0	20.2	
176	Napur	0	0	101.3	71.6	29.6	0	0	0	0	71.6	
<b>Block T O T A L :</b>		<b>0</b>	<b>0</b>	<b>640</b>	<b>347.1</b>	<b>292.8</b>	<b>0</b>	<b>15.1</b>	<b>99.6</b>	<b>0</b>		

Name of three most important commodities manufactured			Name of Village	Serial Number
First	Second	Third		
120	121	122	2	1

Brick Field

Saora	165
Kumardiha	166
Tirat	167
Chalbalpur	168
Harabhanga	169
Damalia	170
Narankuri	171
Nimcha	172
Chak Janadhara	173
Sonachora	174
Chak Brindabanpur	175
Napur	176

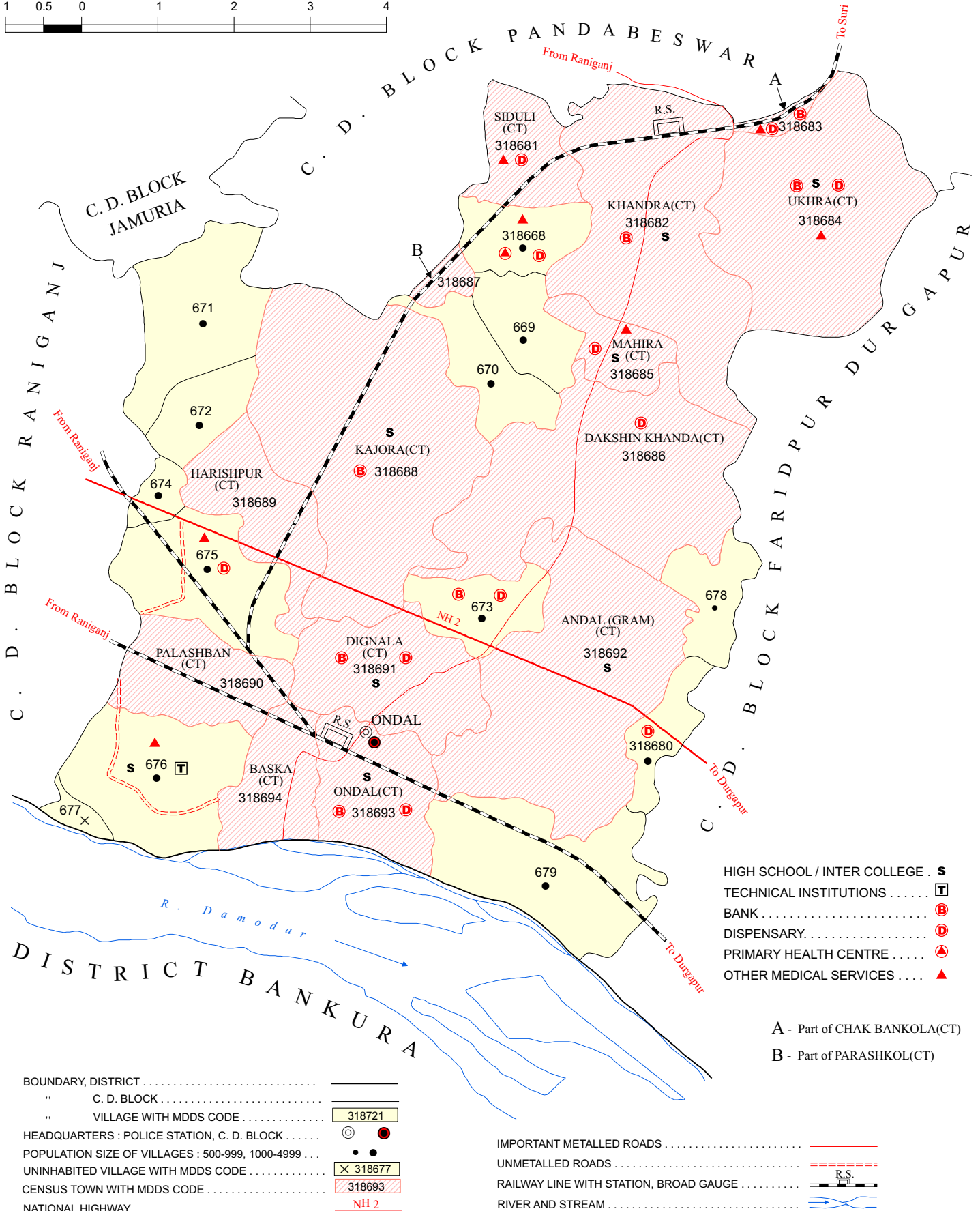
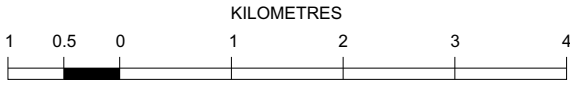
**: Block T O T A L**





INDIA  
WEST BENGAL  
**C. D. BLOCK ONDAL**  
DISTRICT BARDHAMAN

TOTAL AREA OF THE C.D. BLOCK..... 84.87 Sq. Kms.  
TOTAL POPULATION OF THE C.D. BLOCK ..... 186915  
TOTAL NUMBER OF VILLAGES..... 13  
TOTAL NUMBER OF INHABITED VILLAGES..... 12  
TOTAL NUMBER OF CENSUS TOWNS..... 14  
TOTAL NUMBER OF STATUTORY TOWNS ..... NIL  
DISTANCE FROM DISTRICT HEADQUARTERS TO C.D.  
BLOCK HEADQUARTERS (APPROX.) ..... 85 Kms.



- HIGH SCHOOL / INTER COLLEGE . **S**
- TECHNICAL INSTITUTIONS ..... **T**
- BANK ..... **B**
- DISPENSARY..... **D**
- PRIMARY HEALTH CENTRE ..... **▲**
- OTHER MEDICAL SERVICES ..... **▲**

A - Part of CHAK BANKOLA(CT)  
B - Part of PARASHKOL(CT)

- BOUNDARY, DISTRICT .....
- " C. D. BLOCK .....
- " VILLAGE WITH MDDS CODE .....
- HEADQUARTERS : POLICE STATION, C. D. BLOCK .....
- POPULATION SIZE OF VILLAGES : 500-999, 1000-4999 ...
- UNINHABITED VILLAGE WITH MDDS CODE .....
- CENSUS TOWN WITH MDDS CODE .....
- NATIONAL HIGHWAY .....

- IMPORTANT METALLED ROADS .....
- UNMETALLED ROADS .....
- RAILWAY LINE WITH STATION, BROAD GAUGE .....
- RIVER AND STREAM .....



### Alphabetical List of Villages

Name of the CD Block : Ondal

CD Block Code (2011) : 0119

Sl. No.	Name of the Village	PLCN 2001	MDDS PLCN 2011
1	2	3	4
1	Babuisol	01247800	318675
2	Bhadur	01247600	318673
3	Chak Rambati	01247700	318674
4	Dhandadihi	40923000	318671
5	Dhubchururia	01248400	318680
6	Gaidhoba	01247400	318670
7	Madanpur	01247900	318676
8	Madhabpur	01247500	318672
9	Madhusudanpur	01247200	318669
10	Mukundapur	01247100	318668
11	Shrirampur	01248300	318679
12	Tamla	01248200	318678
13	Tiarmana	01248000	318677

Census of India 2011  
Amenities and Land use

Serial Number	Name fo Village	Location code no.	Total area of the village ( in hectares rounded up to one decimal place)	Total population ( 2011 census )	Number of households (2011 census)	Number of educational amenities availab village, the distance range code viz; a for for 10+ kms of nearest place where fa							
						Pre-Primary school (PP)	Primary school (P)	Middle school (M)	Secondary School (S)	Senior Secondary school (SS)	Degree college of arts, science & commerce (ASC)	Engineering college(EC)	Medical college (MC)
1	2	3	4	5	6	7	8	9	10	11	12	13	14

Name of District:-Bardhaman

Name of CD Block:-Ondal

177	Mukundapur	318668	155.9	2913	631	2	2	1	a	a	a	a	a
178	Madhusudanpur	318669	146.2	3435	782	3	3	b	b	b	b		
179	Gaidhoba	318670	158.8	2471	614	b	b	b	b	b			
180	Dhandadihi	318671	349	3800	868	2	2	b	b	b	b	b	c
181	Madhabpur	318672	114.4	2216	474	1	1	a	a		c	c	b
182	Bhadur	318673	160.4	4278	879	3	2	a	a	a	c	c	
183	Chak Rambati	318674	66.1	1557	304	1	1	b	b	b		b	c
184	Babuisol	318675	334.1	1941	444	2	1	a	a	a	b	c	c
185	Madanpur	318676	382	4631	964	11	10	3	2	1	b	b	c
186	Tiarmana	318677	49.9	0	0								
187	Tamla	318678	125.5	732	183	1	1	b	a	a	c	c	c
188	Shrirampur	318679	444.5	4235	954	4	4	1	a	a	b	c	c
189	Dhubchururia	318680	128.7	3402	709	2	1	a	a	a	c	c	c
<b>Block T O T A L :</b>			<b>2615.5</b>	<b>35611</b>	<b>7806</b>	<b>32</b>	<b>28</b>	<b>5</b>	<b>2</b>	<b>1</b>	<b>0</b>	<b>0</b>	<b>0</b>

**- Village Directory**

(As in 2009)

le. (If not available within the < 5 Kms, b for 5-10 Kms and c if facility is available is given).															Number of Medical Amenities available. (If not available within the village, the distance range code viz; a for < 5 Kms, b for 5-10 Kms and c for 10+ kms of nearest place where facility is available is given).															Name of Village	Serial Number
Management institute (MI)	Polytechnic (Pt)	Vocational training school /ITI	Non-formal training centre (NFTC)	Special school for disabled (SSD)	Others (specify)	Community health centre (CHC)	Primary health centre (PHC)	Primary health sub centre (PHS)	Maternity and child welfare centre (MCWC)	T.B. clinic (TBC)	Hospital-allopathic (HA)	Hospital-alternative medicine (HO)	Dispensary (D)	Veterinary hospital (VH)	Mobile health clinic (MHC)	Family welfare centre (FWC)															
15	16	17	18	19	20	21	22	23	24	25	26	27	28	29	30	31	2	1													

Location CodeNo:-335

Location CodeNo:-0119

c	c	a	a	a	a	1	1	c	c	1	1	1	1	1	1	1	Mukundapur	177
		b	b								1						Madhusudanpur	178
							b	b	b	b	b	b	b	b	b	b	Gaidhoba	179
c	b						b	b	b	b	b	b	b	b	b	b	Dhandadihi	180
c	c	c	b	b				1									Madhabpur	181
c	c	c	c	c	c	a	a	a	c	1	1	1	a	a	a	a	Bhadur	182
c	c	b	c	a	c	a	a	a	b	a	b	a	b		a	a	Chak Rambati	183
c	c	c			b	b	b	1	1	b	b	b	1			1	Babuisol	184
c	c	1	b	b		b	b	1	b	b	a	b	a	b		b	Madanpur	185
																	Tiarmana	186
c	c	c	c		c	a	a	a	a	a	a	a	a	a	b	a	Tamla	187
c	c	c	b	b		b	b	b	b	b	b	b	b	b	b	b	Shrirampur	188
c	c	c	c	c		a	b	a	c	b	c		2	b		a	Dhubchururia	189
0	0	1	0	0	0	0	1	4	1	0	2	1	5	0	1	2	<b>: Block T O T A L</b>	

Serial Number	Name fo Village	Number of Non-Government Medical Amenities available.							Availability of drinking water - Yes / No							
		Charitable non Govt. hospital/Nursing home.	Medical practitioner with MBBS Degree	Medical practitioner with other degree	Medical practitioner with no degree	Traditional practitioner and faith healer	Medicine Shop	Others	Tap water (Treated/Untreated)	Well water (Covered / Uncovered well)	Hand Pump	Tube wells / Bore well	Spring	River / Canal	Tank / Pond / Lake	Others
1	2	32	33	34	35	36	37	38	39	40	41	42	43	44	45	46

177	Mukundapur	1	2	1	3	0	0	0	Yes	Yes	No	Yes	No	Yes	Yes	No
178	Madhusudanpur	0	0	0	0	0	0	0	Yes	Yes	No	No	No	No	Yes	No
179	Gaidhoba	0	1	0	0	0	0	0	Yes	Yes	No	Yes	No	No	No	Yes
180	Dhandadihi	0	0	0	0	0	0	0	No	No	No	No	No	No	No	No
181	Madhabpur	0	0	0	2	0	0	0	Yes	Yes	No	No	No	No	Yes	No
182	Bhadur	0	1	0	0	0	2	0	No	Yes	No	No	No	No	Yes	No
183	Chak Rambati	0	0	0	0	0	0	0	Yes	Yes	Yes	Yes	No	Yes	Yes	No
184	Babuisol	0	0	0	0	0	0	0	Yes	Yes	Yes	Yes	No	Yes	Yes	Yes
185	Madanpur	0	0	0	0	0	0	0	Yes	Yes	Yes	Yes	No	No	Yes	No
186	Tiarmana															
187	Tamla	0	0	0	0	0	0	0	No	Yes	Yes	No	No	No	Yes	No
188	Shrirampur	0	0	0	0	0	0	0	Yes	Yes	Yes	Yes	No	Yes	Yes	No
189	Dhubchururia	0	0	0	0	0	0	0	Yes	Yes	Yes	Yes	No	Yes	No	Yes
<b>Block T O T A L :</b>		<b>1</b>	<b>4</b>	<b>1</b>	<b>5</b>	<b>0</b>	<b>2</b>	<b>0</b>	<b>9</b>	<b>11</b>	<b>6</b>	<b>7</b>	<b>0</b>	<b>5</b>	<b>9</b>	<b>3</b>

Availability of toilet & others Yes / No				Communication and transport facilities (If amenities available code -Yes is given except for Village Pin Code ,If not available within the village , the distance range code viz; a for < 5 Kms, b for 5-10 Kms and c for 10+ kms of nearest place where facility is available is given).							Comm Pin C		
Community toilet including bath.	Community toilet excluding bath.	Rural sanitary mart or sanitary hardware outlet available near the village.	Community bio- gas or recycle of waste for productive use.	Post office(PO)	Sub post office (SPO)	Post & Telegraph office (P&TO)	Village Pin Code	Telephones (Land lines)	Public call office (PCO)	Mobile phone coverage	Name of Village	Serial Number	Serial Number
47	48	49	50	51	52	53	54	55	56	57	2	1	1

Yes	Yes	Yes	No	Yes	b	a	713322	Yes	Yes	Yes	Mukundapur	177	177
No	No	Yes	No	b	Yes	Yes	713338	a	Yes	Yes	Madhusudanpur	178	178
No	No	Yes	No	b	b	a	713321	Yes	Yes	b	Gaidhoba	179	179
No	No	No	No	a	a	a	713384	a	a	a	Dhandadihi	180	180
No	No	No	No	a	a	Yes	713338	Yes	Yes	Yes	Madhabpur	181	181
No	No	No	No	a	a	a	713347	Yes	Yes	Yes	Bhadur	182	182
No	No	Yes	No	b	a	b	713347	Yes	Yes	Yes	Chak Rambati	183	183
No	Yes	Yes	No	a	a	b	713347	Yes	Yes	Yes	Babuisol	184	184
No	No	No	No	a	Yes	a	713321	Yes	Yes	Yes	Madanpur	185	185
											Tiarmana	186	186
No	No	No	No	a	b	b	713347	Yes	a	Yes	Tamla	187	187
No	No	No	No	Yes	Yes	Yes	713321	Yes	Yes	Yes	Shrirampur	188	188
No	No	No	No	b	a	b	713347	Yes	Yes	Yes	Dhubchururia	189	189
<b>1</b>	<b>2</b>	<b>5</b>	<b>0</b>	<b>2</b>	<b>3</b>	<b>3</b>	<b>12</b>	<b>10</b>	<b>10</b>	<b>10</b>	<b>: Block T O T A L</b>	<b>Block</b>	

unication and transport facilities (If amenities available code -Yes is given except for Village code ,If not available within the village , the distance range code viz; a for <5 Kms, b for 5-10 Kms and c for 10+ kms of nearest place where facility is available is given).

Village connected to highways,vill: (If amenities available code -Yes village , the distance range code ' and c for 10+ kms of nearest place

Name of Village	Internet cafés/ Common service centre (CSC)	Private courier facility	Bus service (Public & Private)	Railway stations	Auto/Modified Autos	Taxis and Vans	Tractors	Cycle-pulled rickshaws(Manual & Machine driven)	Carts driven by animals	Sea /River ferry service	Connected to national highway(NH)	Connected to state highway(SH)	Connected to major district road (MDR)	Connected to others district road	Pucca roads	Kutchcha roads
2	58	59	60	61	62	63	64	65	66	67	68	69	70	71	72	73

Mukundapur	b	a	Yes	Yes	c	Yes	Yes	Yes	Yes	c	b	c		Yes	Yes	Yes
Madhusudanpur	b	b	Yes	b	c	Yes	b	Yes	a	c	c	c			Yes	Yes
Gaidhoba	a	a	b	a	a	Yes	Yes	a	b	c	a				b	Yes
Dhandadihi	a	a	a	a	a	a	a	a	a	c	a	a			a	a
Madhabpur	c	b	a	a	a	Yes	a	Yes	b	c	a	b	b	c	Yes	Yes
Bhadur	a	a	Yes	a	Yes	Yes	Yes	Yes	a	Yes	Yes	a	Yes	Yes	Yes	a
Chak Rambati	b	Yes	Yes	Yes	a	a	a	Yes	b	c	Yes				Yes	Yes
Babuisol	b	b	Yes	a	Yes	Yes	Yes	Yes	b	c	Yes		a	a	Yes	Yes
Madanpur	b	b	Yes	a	Yes	Yes	Yes	Yes	Yes	c	b			Yes	Yes	Yes
Tiarmana																
Tamla	b	b	a	b	a	a	Yes	a	Yes	Yes	a		a	a	Yes	Yes
Shrirampur	a	a	Yes	b	c	a	Yes	Yes	Yes	c	b	b	b	b	Yes	Yes
Dhubchururia	a	a	Yes	b	a	a	Yes	a	Yes	c	Yes	a		a	Yes	Yes
<b>TOTAL :</b>	<b>0</b>	<b>1</b>	<b>8</b>	<b>2</b>	<b>3</b>	<b>7</b>	<b>8</b>	<b>8</b>	<b>5</b>	<b>2</b>	<b>4</b>	<b>0</b>	<b>1</b>	<b>3</b>	<b>10</b>	<b>10</b>



age roads, banks & credit societies is given, If not available within the viz; a for < 5 Kms, b for 5-10 Kms where facility is available is given).													Availability of miscellaneous facilities (If amenities available code -Yes is given, If not available within the village , the distance range code viz; a for < 5 Kms, b for 5-10 Kms and c for 10+ kms of nearest place where facility is available is given).		Ava within	
Water bounded macadam(WBM) roads	Navigable waterway (river/canal)(NW)	Footpaths (FP)	Commercial & Co-operative Banks	ATM	Agricultural Credit Societies	Self-Help Group (SHG)	Public distribution system (PDS) shop	Mandis / Regular market	Weekly Haat	Agricultural marketing society	Integrated Child Development Scheme (Nutritional Centres)	Anganwadi Centre (Nutritional Centres)	Others (Nutritional Centres)	Name of Village	Serial Number	Serial Number
74	75	76	77	78	79	80	81	82	83	84	85	86	87	2	1	1
a	Yes	Yes	a	a	c	a	Yes	c	a	a	Yes	Yes	Yes	Mukundapur	177	177
Yes		Yes	b	b	b	Yes	Yes	Yes	Yes	Yes	Yes	Yes	Yes	Madhusudanpur	178	178
a	a	Yes	a	a	c	Yes	Yes	b	Yes	Yes	Yes	Yes	Yes	Gaidhoba	179	179
b	c	Yes	a	a	c	Yes	Yes	b	Yes	Yes	Yes	Yes	Yes	Dhandadihi	180	180
a		Yes	Yes	Yes	b	Yes	Yes	b	Yes	Yes	Yes	Yes	Yes	Madhabpur	181	181
Yes	b	Yes	a	b	b	Yes	Yes	b	Yes	Yes	Yes	Yes	Yes	Bhadur	182	182
Yes	b	Yes	a	a	c	a	Yes	Yes	a	Yes	Yes	Yes	Yes	Chak Rambati	183	183
Yes	b	Yes	b	b	c	Yes	Yes	c	a	a	Yes	Yes	Yes	Babuisol	184	184
														Madanpur	185	185
														Tiarmana	186	186
a	Yes	Yes	a	a	c	Yes	a	c	b	b	Yes	Yes	Yes	Tamla	187	187
a	Yes	Yes	b	a	c	Yes	a	c	a	Yes	Yes	Yes	Yes	Shrirampur	188	188
														Dhubchururia	189	189
<b>3</b>	<b>2</b>	<b>12</b>	<b>1</b>	<b>1</b>	<b>0</b>	<b>10</b>	<b>9</b>	<b>3</b>	<b>6</b>	<b>7</b>	<b>12</b>	<b>12</b>	<b>12</b>	<b>: Block T O T A L</b>	<b>Block</b>	

Availability of miscellaneous facilities (If amenities available code -Yes is given, If not available the village, the distance range code viz; a for < 5 Kms, b for 5-10 Kms and c for 10+ kms of nearest place where facility is available is given).

Availability of electricity (Yes/No)

Name of Village	ASHA (Accredited Social Health Activist)	Community centre with/without TV	Sports Field,	Sports Club / Recreation Centre	Cinema / Video Hall	Public Library	Public Reading Room	Newspaper Supply	Assembly Polling station	Birth & Death Registration Office	Power Supply for Domestic Use (ED)	Power Supply for Agricultural Use (EAG)	Power Supply for Commercial Use (EC)	Power Supply for All Uses (EA)
2	88	89	90	91	92	93	94	95	96	97	98	99	100	101

Mukundapur	Yes	a	Yes	Yes	a	b	b	Yes	Yes	a	Yes	Yes	Yes	Yes
Madhusudanpur	Yes	Yes	Yes	Yes	Yes	Yes	Yes	Yes	Yes	Yes	Yes	No	No	No
Gaidhoba	Yes	Yes	Yes	Yes	Yes	Yes	Yes	Yes	Yes	Yes	Yes	No	No	No
Dhandadihi	Yes	Yes	Yes	Yes	Yes	Yes	Yes	Yes	Yes	Yes	Yes	No	No	No
Madhabpur	b	Yes	Yes	Yes	b	a	b	Yes	Yes	Yes	Yes	No	No	No
Bhadur	Yes	Yes	Yes	Yes	Yes	Yes	Yes	Yes	Yes	Yes	Yes	Yes	Yes	Yes
Chak Rambati	Yes	Yes	Yes	Yes	Yes	Yes	Yes	Yes	Yes	Yes	Yes	Yes	No	No
Babuisol	Yes	Yes	b	Yes	Yes	Yes	Yes	Yes	Yes	Yes	Yes	No	Yes	No
Madanpur	Yes	b	Yes	Yes	b	Yes	Yes	Yes	Yes	b	Yes	No	Yes	No
Tiarmana														
Tamla	Yes	a	a	a	b	a	a	a	Yes	b	Yes	No	No	No
Shrirampur	Yes	Yes	a	Yes	b	a	a	Yes	Yes	Yes	Yes	Yes	Yes	Yes
Dhubchururia	Yes	b	Yes	Yes	Yes	Yes	Yes	a	Yes	Yes	Yes	No	Yes	No
<b>TOTAL :</b>	<b>11</b>	<b>8</b>	<b>9</b>	<b>11</b>	<b>7</b>	<b>8</b>	<b>8</b>	<b>10</b>	<b>12</b>	<b>9</b>	<b>12</b>	<b>4</b>	<b>6</b>	<b>3</b>

Nearest Town		Land Use							
		Area under different types of land use (in hectares rounded up to one decimal place)							
Name	Distance range code i. e. a for < 5 Kms, b for 5-10 Kms and c for 10+ kms .	104 Forests	105 Area under Non-agricultural Uses	106 Barren and Un-cultivable land	107 Permanent Pastures and Other Grazing Lands	108 Land Under Miscellaneous Tree Crops etc.	109 Culturable Waste Land	Name of Village	Serial Number
102	103							2	1

RANIGANJ	b	0	34.9	0	0	0	28	Mukundapur	177
BENACHITY	c	0	40.3	0	0	0	25.6	Madhusudanpur	178
BENACHITY	b	0	110	0	0	0	38	Gaidhoba	179
		0	349	0	0	0	0	Dhandadihi	180
RANIGANJ	b	2.7	98.6	0	0	0	8.2	Madhabpur	181
RANIGANJ	b	0	106.4	0	0	0	41	Bhadur	182
RANIGANJ	b	0	43.3	0	0	0	0	Chak Rambati	183
ANDAL	a	0	239.1	0	0	0	82	Babuisol	184
RANIGANJ	b	0	86.4	0	0	0	182.5	Madanpur	185
		0	9.9	0	0	0	0	Tiarmana	186
DURGAPUR	b	0	82.5	0	0	0	28.8	Tamla	187
DURGAPUR	c	0	25.5	0	0	0	50	Shrirampur	188
GOPAL MATH	a	0	92.4	0	0	0	7.7	Dhubchururia	189
<b>0</b>	<b>0</b>	<b>2.7</b>	<b>1318</b>	<b>0</b>	<b>0</b>	<b>0</b>	<b>491.8</b>	<b>Block T O T A L</b>	

Land Use												
Area under different types of land use (in hectares rounded up to one decimal place)							Area irrigated by source (in hectare).					
Serial Number	Name of Village	Fallow lands other than current fallows	Current Fallows	Net Area Sown	Total Irrigated Land Area	Total Un-irrigated Land Area	Canals ( C )	Wells/Tube-wells(W/TW)	Tanks/Lakes(T/L)	Water Falls(WF)	Others(O)	
1	2	110	111	112	113	114	115	116	117	118	119	
177	Mukundapur	0	0	93	20	73	10	5	5	0	0	
178	Madhusudanpur	0	0	80.3	9	71.3	0	0	9	0	0	
179	Gaidhoba	0	0	10.8	10.8	0	0	0	10.8	0	0	
180	Dhandadihi	0	0	0	0	0	0	0	0	0	0	
181	Madhabpur	0	0	4.8	2	2.8	0	0	2	0	0	
182	Bhadur	0	0	13	8.7	4.3	0	0	6.2	0	2.5	
183	Chak Rambati	0	0	22.8	16	6.8	0	0	0	0	16	
184	Babuisol	0	0	13	12.1	0.9	0	0	0	0	12.1	
185	Madanpur	0	0	113.1	21.1	92	0	12.1	2.3	0	6.7	
186	Tiarmana	0	0	40	0	40	0	0	0	0	0	
187	Tamla	0	0	14.2	14.2	0	0	0	14.2	0	0	
188	Shrirampur	0	0	369	88.5	280.5	0	0	0	0	88.5	
189	Dhubchururia	0	0	28.6	28.6	0	0	16.5	12.1	0	0	
<b>Block T O T A L :</b>		<b>0</b>	<b>0</b>	<b>802.6</b>	<b>231</b>	<b>571.6</b>	<b>10</b>	<b>33.6</b>	<b>61.6</b>	<b>0</b>		

Name of three most important commodities manufactured			Name of Village	Serial Number
First	Second	Third		
120	121	122	2	1

Mukundapur	177
Madhusudanpur	178
Gaidhoba	179
Dhandadihi	180
Madhabpur	181
Bhadur	182
Chak Rambati	183
Babuisol	184
Madanpur	185
Tiarmana	186
Tamla	187
Shrirampur	188
Dhubchururia	189

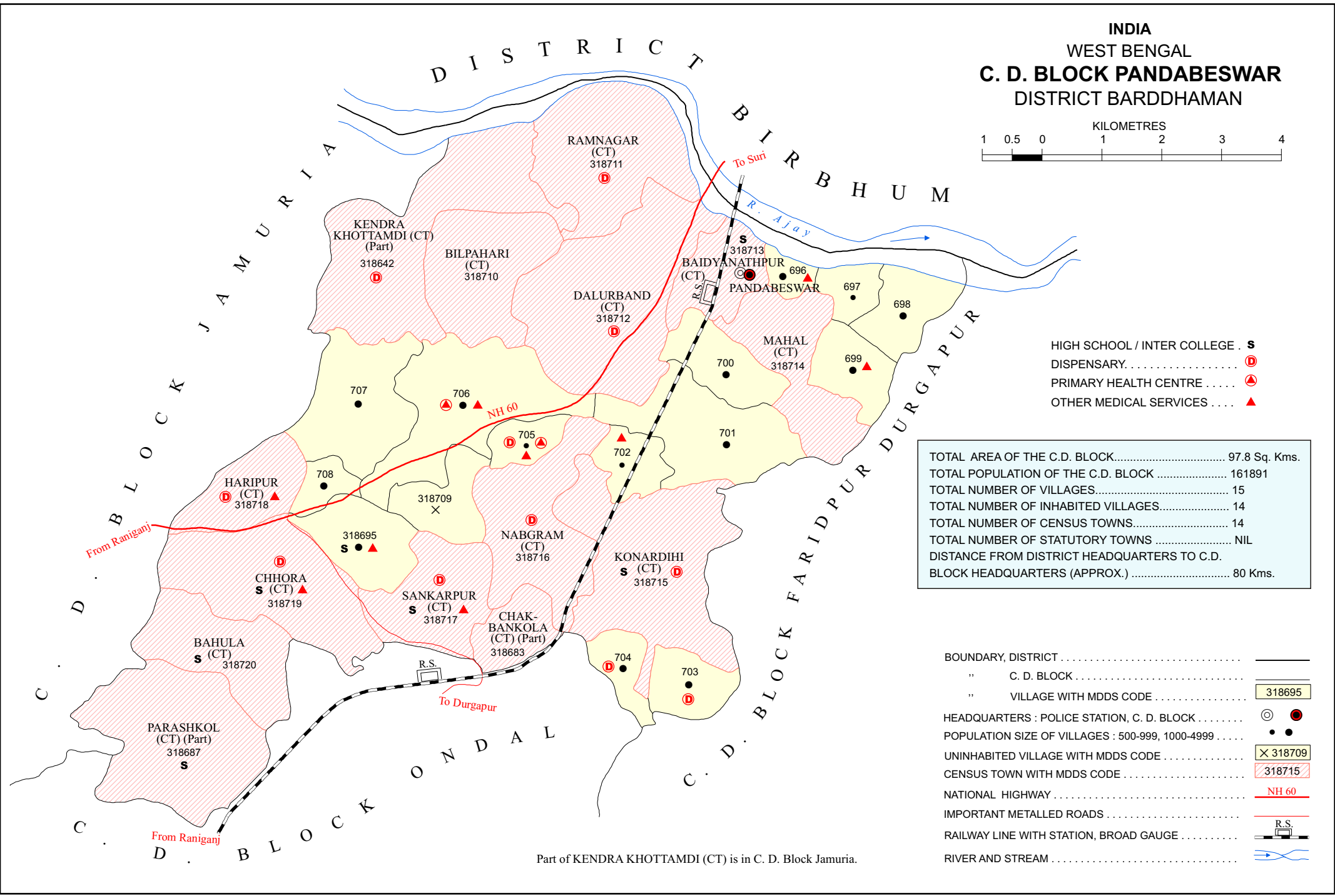
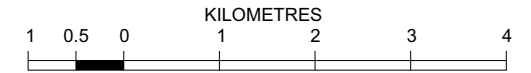
---

**: Block T O T A L**

---



**INDIA**  
**WEST BENGAL**  
**C. D. BLOCK PANDABESWAR**  
**DISTRICT BARDDHAMAN**



- HIGH SCHOOL / INTER COLLEGE . **S**
- DISPENSARY..... **D**
- PRIMARY HEALTH CENTRE ..... **A**
- OTHER MEDICAL SERVICES .... **▲**

TOTAL AREA OF THE C.D. BLOCK.....	97.8 Sq. Kms.
TOTAL POPULATION OF THE C.D. BLOCK .....	161891
TOTAL NUMBER OF VILLAGES.....	15
TOTAL NUMBER OF INHABITED VILLAGES.....	14
TOTAL NUMBER OF CENSUS TOWNS.....	14
TOTAL NUMBER OF STATUTORY TOWNS .....	NIL
DISTANCE FROM DISTRICT HEADQUARTERS TO C.D. BLOCK HEADQUARTERS (APPROX.) .....	80 Kms.

- BOUNDARY, DISTRICT .....
- " C. D. BLOCK .....
- " VILLAGE WITH MDDS CODE .....
- HEADQUARTERS : POLICE STATION, C. D. BLOCK .....
- POPULATION SIZE OF VILLAGES : 500-999, 1000-4999 .....
- UNINHABITED VILLAGE WITH MDDS CODE .....
- CENSUS TOWN WITH MDDS CODE .....
- NATIONAL HIGHWAY .....
- IMPORTANT METALLED ROADS .....
- RAILWAY LINE WITH STATION, BROAD GAUGE .....
- RIVER AND STREAM .....

Part of KENDRA KHOTTAMDI (CT) is in C. D. Block Jamuria.





### Alphabetical List of Villages

Name of the CD Block : Pandabeswar

CD Block Code (2011) : 0120

Sl. No.	Name of the Village	PLCN 2001	MDDS PLCN 2011
1	2	3	4
1	Bajari	01249900	318707
2	Banbahal	01248500	318695
3	Bhaluka	01249700	318705
4	Bhatmura	01249400	318702
5	Chak Jharia	01249500	318703
6	Chak Karala	01249200	318700
7	Danya	01249000	318699
8	Deshlopa	01248900	318698
9	Gobindapur	01248700	318696
10	Hansdiha	01250100	318709
11	Joalbhangra	01249300	318701
12	Konda	01248800	318697
13	Kumarkhala	01250000	318708
14	Shyamsundarpur	01249600	318704
15	Sonpur	01249800	318706

Census of India 2011  
Amenities and Land use

Serial Number	Name fo Village	Location code no.	Total area of the village ( in hectares rounded up to one decimal place)	Total population ( 2011 census )	Number of households (2011 census)	Number of educational amenities availab village, the distance range code viz; a for for 10+ kms of nearest place where fa							
						Pre-Primary school (PP)	Primary school (P)	Middle school (M)	Secondary School (S)	Senior Secondary school (SS)	Degree college of arts science & commerce (ASC)	Engineering college(EC)	Medical college (MC)
1	2	3	4	5	6	7	8	9	10	11	12	13	14

Name of District:-Bardhaman

Name of CD Block:-Pandabeswar

190	Banbahal	318695	229.2	3540	685	1	1	1	1	b	b	c	c	
191	Gobindapur	318696	90.6	1898	426	3	3	a	a	a	a	c	c	
192	Konda	318697	133.1	916	222	2	2	a	a		a	c	a	
193	Deshlopa	318698	231.1	1178	266	1	1	a	a	a		1	c	c
194	Danya	318699	163.2	3854	808	1	1	1	a		a	c	a	
195	Chak Karala	318700	192.1	1331	281	1	1	1	a	a		1	c	c
196	Joalbhanga	318701	405.6	2070	471	1	1	a		b	c	c	c	
197	Bhatmura	318702	126.1	594	138	1	1	a	a	a	a	c	c	
198	Chak Jharia	318703	139.4	1497	314	2	2	a	a	b	b	c	c	
199	Shyamsundarpur	318704	94.9	2801	637	1	1				b	c		
200	Bhaluka	318705	95.1	681	153	1	1	a	a	a	a	c	a	
201	Sonpur	318706	516.2	2358	520	2	2	1	a	a	a	c	c	
202	Bajari	318707	395	1583	362	1	1		b	b	b	c		
203	Kumarkhala	318708	76.2	2419	532	5	5	1	a	a	c	c	c	
204	Hansdiha	318709	177.2	0	0									
<b>Block T O T A L :</b>			<b>3065</b>	<b>26720</b>	<b>5815</b>	<b>23</b>	<b>23</b>	<b>5</b>	<b>1</b>	<b>0</b>	<b>2</b>	<b>0</b>	<b>0</b>	

**- Village Directory**

(As in 2009)

le. (If not available within the < 5 Kms, b for 5-10 Kms and c if facility is available is given).															Number of Medical Amenities available. (If not available within the village, the distance range code viz; a for < 5 Kms, b for 5-10 Kms and c for 10+ kms of nearest place where facility is available is given).															Name of Village	Serial Number
Management institute (MI)	Polytechnic (Pt)	Vocational training school /ITI	Non-formal training centre (NFTC)	Special school for disabled (SSD)	Others (specify)	Community health centre (CHC)	Primary health centre (PHC)	Primary health sub centre (PHS)	Maternity and child welfare centre (MCWC)	T.B. clinic (TBC)	Hospital-allopathic (HA)	Hospital-alternative medicine (HO)	Dispensary (D)	Veterinary hospital (VH)	Mobile health clinic (MHC)	Family welfare centre (FWC)															
15	16	17	18	19	20	21	22	23	24	25	26	27	28	29	30	31	2	1													

Location CodeNo:-335

Location CodeNo:-0120

c	c	c	c	b		b	1	1	b	b	a	c					Banbahal	190	
c	c	c	c	c		c	b	1	c	c	c	c	a	b	c	c	Gobindapur	191	
c	c	c	c	c		a	a	a	c	c	c		a		a	c	Konda	192	
c	c	c		b		c	a		a	c	1	2	a	a	c	a	Deshlopa	193	
c	c	c	c	b		b	a	1	c	c	b	c	1	a	a	c	Danya	194	
c	c	c	b			c	a	a	a	a	c	a	c	a	a	c	Chak Karala	195	
c	c	c	c	c		c	b	1	c	c	c	c	c	c	c	c	Joalbhanga	196	
c	c	c	c	b		a		1	b	1	c	a	a	a	c	a	Bhatmura	197	
c	c			b		b	b	a	b	c	b	b	1	c	b	b	Chak Jharia	198	
c	c	c		c			b	1	b	c	b	b	1	c		b	Shyamsundarpur	199	
c	c	c	a	b	a	1	1	1	1	1	1	1	1	1	1	1	Bhaluka	200	
c	c	c	b	b	1	b	1	1		c	a	a	a	a	c	b	Sonpur	201	
	c	c	b	c		b	b	a	a	c	b			b	b	b	Bajari	202	
c	c	c	a	c		b	c	a	a	c	c	a	b	c		b	Kumarkhala	203	
																	Hansdiha	204	
<b>0</b>	<b>0</b>	<b>0</b>	<b>0</b>	<b>0</b>	<b>0</b>	<b>1</b>	<b>1</b>	<b>2</b>	<b>8</b>	<b>1</b>	<b>3</b>	<b>2</b>	<b>3</b>	<b>4</b>	<b>1</b>	<b>1</b>	<b>1</b>	<b>1 : Block T O T A L</b>	

Serial Number	Name fo Village	Number of Non-Government Medical Amenities available.							Availability of drinking water - Yes / No							
		Charitable non Govt. hospital/Nursing home.	Medical practitioner with MBBS Degree	Medical practitioner with other degree	Medical practitioner with no degree	Traditional practitioner and faith healer	Medicine Shop	Others	Tap water (Treated/Untreated)	Well water (Covered / Uncovered well)	Hand Pump	Tube wells / Bore well	Spring	River / Canal	Tank / Pond / Lake	Others
1	2	32	33	34	35	36	37	38	39	40	41	42	43	44	45	46

190	Banbahal	0	0	0	0	0	0	0	0	Yes	Yes	No	Yes	No	No	Yes	No
191	Gobindapur	0	0	0	1	0	0	0	0	Yes	Yes	No	Yes	No	Yes	Yes	No
192	Konda	0	0	0	0	0	0	0	0	No	Yes	Yes	No	No	No	Yes	No
193	Deshlopa	0	0	0	0	0	0	0	0	Yes	No	No	Yes	No	No	No	No
194	Danya	0	0	0	0	0	0	0	0	Yes	Yes	Yes	Yes	No	No	Yes	No
195	Chak Karala	0	0	0	0	0	1	0	0	Yes	Yes	No	Yes	No	No	No	No
196	Joalbhanga	0	0	2	0	0	0	0	0	No	Yes	No	Yes	No	Yes	Yes	No
197	Bhatmura	0	0	0	0	0	0	0	0	No	Yes	No	Yes	No	No	Yes	No
198	Chak Jharia	0	0	0	1	0	0	0	0	Yes	Yes	No	Yes	No	No	Yes	No
199	Shyamsundarpur	0	0	0	0	0	0	0	0	No	Yes	No	Yes	No	No	Yes	No
200	Bhaluka	0	0	0	0	0	0	0	0	No	Yes	No	Yes	No	No	Yes	No
201	Sonpur	0	0	0	2	2	0	0	0	No	Yes	No	Yes	No	No	Yes	Yes
202	Bajari	0	0	0	4	0	1	0	0	No	Yes	Yes	Yes	No	No	Yes	No
203	Kumarkhala	0	0	0	0	0	0	0	0	Yes	Yes	No	No	No	No	Yes	No
204	Hansdiha																
<b>Block T O T A L :</b>		<b>0</b>	<b>0</b>	<b>2</b>	<b>8</b>	<b>2</b>	<b>2</b>	<b>0</b>	<b>7</b>	<b>13</b>	<b>3</b>	<b>12</b>	<b>0</b>	<b>2</b>	<b>12</b>	<b>1</b>	

Availability of toilet & others Yes / No				Communication and transport facilities (If amenities available code -Yes is given except for Village Pin Code ,If not available within the village , the distance range code viz; a for < 5 Kms, b for 5-10 Kms and c for 10+ kms of nearest place where facility is available is given).							Comm Pin C		
Community toilet including bath.	Community toilet excluding bath.	Rural sanitary mart or sanitary hardware outlet available near the village.	Community bio- gas or recycle of waste for productive use.	Post office(PO)	Sub post office (SPO)	Post & Telegraph office (P&TO)	Village Pin Code	Telephones (Land lines)	Public call office (PCO)	Mobile phone coverage	Name of Village	Serial Number	Serial Number
47	48	49	50	51	52	53	54	55	56	57	2	1	1

No	No	No	No	a	b	b	713378	Yes	Yes	Yes	Banbahal	190	190
No	No	No	No	c	a	a	713346	Yes	Yes	Yes	Gobindapur	191	191
No	No	No	No	a	a	a	713346	a	a	a	Konda	192	192
No	No	No	No	a	a	a	713346	Yes	Yes	Yes	Deshlopa	193	193
No	No	No	No	c	a	a	713346	Yes	a	a	Danya	194	194
No	No	No	No	a	a	a	713346	Yes	Yes	Yes	Chak Karala	195	195
No	No	No	No	b	a	b	713346	Yes	Yes	Yes	Joalbhanga	196	196
No	No	Yes	No	a	a	a	713346	a	a	Yes	Bhatmura	197	197
No	No	No	No	a	b	b	713346	Yes	Yes	Yes	Chak Jharia	198	198
No	No	No	No	a	b	b	713377	Yes	a	Yes	Shyamsundarpur	199	199
No	No	Yes	No			b	713378	b	a	Yes	Bhaluka	200	200
No	No	Yes	No	c	b	b	713378	Yes	b	Yes	Sonpur	201	201
No	No	No	No	c	a	c	713378	Yes	a	Yes	Bajari	202	202
No	No	Yes	No	b	a	a	713378	Yes	Yes	Yes	Kumarkhala	203	203
											Hansdiha	204	204
<b>0</b>	<b>0</b>	<b>4</b>	<b>0</b>	<b>0</b>	<b>0</b>	<b>0</b>	<b>14</b>	<b>11</b>	<b>7</b>	<b>12</b>	<b>Block T O T A L</b>	<b>Block</b>	<b>1</b>

Communication and transport facilities (If amenities available code -Yes is given except for Village code ,If not available within the village , the distance range code viz; a for <5 Kms, b for 5-10 Kms and c for 10+ kms of nearest place where facility is available is given).

Village connected to highways,village (If amenities available code -Yes village , the distance range code viz; a and c for 10+ kms of nearest place

Name of Village	Internet cafés/ Common service centre (CSC)	Private courier facility	Bus service (Public & Private)	Railway stations	Auto/Modified Autos	Taxis and Vans	Tractors	Cycle-pulled rickshaws(Manual & Machine driven)	Carts driven by animals	Sea /River ferry service	Connected to national highway(NH)	Connected to state highway(SH)	Connected to major district road (MDR)	Connected to others district road	Pucca roads	Kutchcha roads
2	58	59	60	61	62	63	64	65	66	67	68	69	70	71	72	73

Banbahal	c	a	Yes	Yes	Yes	Yes	Yes	Yes	b	c	a	Yes	c	a	Yes	Yes
Gobindapur	a	a	a	a	a	Yes	Yes	Yes	Yes	c	a	c		c	Yes	Yes
Konda	a	a	a	a	a	a	a	a	Yes	c	a	a	a	a	Yes	Yes
Deshlopa	a	b	Yes	a	c	Yes	Yes	Yes	Yes	Yes	c	c	c	a	Yes	Yes
Danya	a	a	a	a	a	a	Yes	Yes	Yes	c	a	a		Yes	Yes	Yes
Chak Karala	a	b	Yes	a	c	Yes	Yes	Yes	Yes	c	a	c	c	a	Yes	Yes
Joalbhanga	b	b	Yes	b	c	b	Yes	Yes	Yes	c	c	a		b	Yes	Yes
Bhatmura	a	a	Yes	a	a	a	a	a	Yes	c		a	a	a	a	Yes
Chak Jharia	a	b	Yes	b	c	Yes	Yes	Yes	a	c	c	c			Yes	Yes
Shyamsundarpur	b	b	Yes	b	b	b	b	Yes	b	c	c	c			Yes	Yes
Bhaluka	a	a	a	b	b	b	b	b	a	c	a	a	a	a	a	Yes
Sonpur	a	a	Yes	a	a	Yes	Yes	a	Yes	c		Yes	c	a	a	Yes
Bajari	a	c	Yes	b	Yes	Yes	Yes	Yes	Yes	c		c		Yes	Yes	Yes
Kumarkhala	a	a	Yes	b	a	Yes	a	Yes	a	c		Yes	b	Yes	Yes	Yes
Hansdiha																
<b>TOTAL:</b>	<b>0</b>	<b>0</b>	<b>10</b>	<b>1</b>	<b>2</b>	<b>8</b>	<b>9</b>	<b>10</b>	<b>9</b>	<b>1</b>	<b>0</b>	<b>3</b>	<b>0</b>	<b>3</b>	<b>11</b>	<b>14</b>

age roads, banks & credit societies is given, If not available within the viz; a for < 5 Kms, b for 5-10 Kms where facility is available is given).													Availability of miscellaneous facilities (If amenities available code -Yes is given, If not available within the village , the distance range code viz; a for < 5 Kms, b for 5-10 Kms and c for 10+ kms of nearest place where facility is available is given).		Ava within	
Water bounded macadam(WBM) roads	Navigable waterway (river/canal)(NW)	Footpaths (FP)	Commercial & Co-operative Banks	ATM	Agricultural Credit Societies	Self-Help Group (SHG)	Public distribution system (PDS) shop	Mandis / Regular market	Weekly Haat	Agricultural marketing society	Integrated Child Development Scheme (Nutritional Centres)	Anganwadi Centre (Nutritional Centres)	Others (Nutritional Centres)	Name of Village	Serial Number	Serial Number
74	75	76	77	78	79	80	81	82	83	84	85	86	87	2	1	1
Yes		Yes	a	b	c	Yes	Yes	b	Yes	Yes	Yes	Yes	Yes	Banbahal	190	190
Yes	b	Yes	a	a	c	Yes	Yes	c	a	c	Yes	Yes	Yes	Gobindapur	191	191
a	a	a	a	a	c	Yes	Yes	b	Yes	Yes	Yes	Yes	Yes	Konda	192	192
a	Yes	Yes	a	a	c	Yes	Yes	c	a	a	c	Yes	Yes	Deshlopa	193	193
b		Yes	a	a	c	Yes	Yes	b	Yes	Yes	Yes	Yes	Yes	Danya	194	194
c	c	Yes	a	a	c	a	a	c	a	a	Yes	c	Yes	Chak Karala	195	195
c	c	Yes	b	a	c	Yes	Yes	c	Yes	Yes	Yes	Yes	Yes	Joalbhanga	196	196
a	a	Yes	a	a	c	Yes	Yes	c	a	a	Yes	Yes	Yes	Bhatmura	197	197
Yes		Yes	a	b	c	Yes	Yes	c	Yes	Yes	Yes	Yes	Yes	Chak Jharia	198	198
		Yes	a	a	c	Yes	Yes	b	Yes	c	Yes	Yes	Yes	Shyamsundarpur	199	199
			a	a	c	Yes	Yes	b	Yes	Yes	Yes	Yes	Yes	Bhaluka	200	200
a	a	Yes	a	a	c	Yes	Yes	b	Yes	Yes	Yes	Yes	Yes	Sonpur	201	201
	b	Yes	a	a	c	Yes	Yes	c	a	a	a	Yes	Yes	Bajari	202	202
Yes		Yes	a	a	c	Yes	a	c	a	a	Yes	Yes	Yes	Kumarkhala	203	203
														Hansdiha	204	204
<b>4</b>	<b>1</b>	<b>12</b>	<b>0</b>	<b>0</b>	<b>0</b>	<b>13</b>	<b>12</b>	<b>0</b>	<b>8</b>	<b>7</b>	<b>12</b>	<b>13</b>	<b>14</b>	<b>: Block T O T A L</b>		<b>Block</b>

Availability of miscellaneous facilities (If amenities available code -Yes is given, If not available the village, the distance range code viz; a for < 5 Kms, b for 5-10 Kms and c for 10+ kms of nearest place where facility is available is given).

Availability of electricity (Yes/No)

Name of Village	ASHA (Accredited Social Health Activist)	Community centre with/without TV	Sports Field,	Sports Club / Recreation Centre	Cinema / Video Hall	Public Library	Public Reading Room	Newspaper Supply	Assembly Polling station	Birth & Death Registration Office	Power Supply for Domestic Use (ED)	Power Supply for Agricultural Use (EAG)	Power Supply for Commercial Use (EC)	Power Supply for All Uses (EA)
2	88	89	90	91	92	93	94	95	96	97	98	99	100	101

Banbahal	Yes	Yes	Yes	Yes	Yes	Yes	Yes	Yes	Yes	Yes	Yes	Yes	Yes	Yes
Gobindapur	Yes	a	Yes	b	a	a	a	Yes	Yes	a	Yes	No	Yes	No
Konda	Yes	Yes	Yes	Yes	Yes	Yes	Yes	Yes	Yes	Yes	Yes	Yes	Yes	Yes
Deshlopa	b	a	a	a	c	a	a	a	Yes	a	Yes	No	No	No
Danya	Yes	Yes	Yes	Yes	Yes	Yes	Yes	Yes	Yes	Yes	Yes	Yes	Yes	Yes
Chak Karala	Yes	b	a	a	c	a	a	a	Yes	a	Yes	No	No	No
Joalbhanga	Yes	Yes	Yes	Yes	Yes	Yes	Yes	Yes	Yes	Yes	Yes	No	No	No
Bhatmura	Yes	Yes	a	Yes	Yes	Yes	Yes	Yes	Yes	b	Yes	Yes	Yes	Yes
Chak Jharia	Yes	Yes	Yes	Yes	Yes	Yes	Yes	Yes	Yes	Yes	Yes	No	No	No
Shyamsundarpur	Yes	Yes	a	a	c	a	Yes	Yes	Yes	b	Yes	No	No	No
Bhaluka	Yes	Yes	Yes	Yes	Yes	Yes	Yes	Yes	Yes	Yes	Yes	No	No	No
Sonpur	Yes	Yes	Yes	a	a	b	b	Yes	Yes	b	Yes	Yes	Yes	Yes
Bajari	a	Yes	Yes	Yes	a	a	Yes	Yes	Yes	a	Yes	No	No	No
Kumarkhala	a	a	a	a	a	a	a	Yes	a	a	Yes	Yes	Yes	Yes
Hansdiha														
<b>TOTAL:</b>	<b>11</b>	<b>10</b>	<b>9</b>	<b>8</b>	<b>7</b>	<b>7</b>	<b>9</b>	<b>12</b>	<b>13</b>	<b>6</b>	<b>14</b>	<b>6</b>	<b>7</b>	<b>6</b>



Nearest Town		Land Use							
		Area under different types of land use (in hectares rounded up to one decimal place)							
Name	Distance range code i.e. a for < 5 Kms, b for 5-10 Kms and c for 10+ kms .	Forests	Area under Non-agricultural Uses	Barren and Un-cultivable land	Permanent Pastures and Other Grazing Lands	Land Under Miscellaneous Tree Crops etc.	Culturable Waste Land	Name of Village	Serial Number
102	103	104	105	106	107	108	109	2	1

RANIGANG	a	36.4	101.5	0	0	0	24.3	Banbahal	190
RANIGANG	c	0	9.6	0	0	0	0	Gobindapur	191
RANIGANG		2	15.6	0	0	0	0	Konda	192
RANIGANG		0	88.4	0	0	0	0	Deshlopa	193
RANIGANG	c	2	44.3	0	0	0	0	Danya	194
RANIGANG	c	0	58.2	0	0	0	0	Chak Karala	195
PANDABESWAR	a	0	117.9	0	0	0	85	Joalbhanga	196
RANIGANJ	b	0	28.8	0	0	0	28.5	Bhatmura	197
UKHRA	a	0	49.2	0	0	0	24.3	Chak Jharia	198
UKHRA	a	0	37	0	0	0	15	Shyamsundarpur	199
RANIGANJ	b	0	21.8	0	0	0	16.2	Bhaluka	200
RANIGANJ	b	0	45	0	0	0	4.7	Sonpur	201
RANIGANJ	b	0	305.9	0	0	0	60.7	Bajari	202
RANIGANJ	b	0	76.2	0	0	0	0	Kumarkhala	203
RANIGANJ	b	0	2.5	0	0	0	40.5	Hansdiha	204
<b>0</b>		<b>0</b>	<b>40.4</b>	<b>1002</b>	<b>0</b>	<b>0</b>	<b>0</b>	<b>299.2 : Block T O T A L</b>	

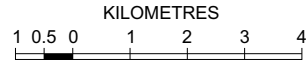
Land Use											
Area under different types of land use (in hectares rounded up to one decimal place)							Area irrigated by source (in hectare).				
Serial Number	Name of Village	Fallow lands other than current fallows	Current Fallows	Net Area Sown	Total Irrigated Land Area	Total Un-irrigated Land Area	Canals ( C )	Wells/Tube-wells(W/TW)	Tanks/Lakes(T/L)	Water Falls(WF)	Others(O)
1	2	110	111	112	113	114	115	116	117	118	119
190	Banbahal	0	0	67	67	0	0	0	67	0	0
191	Gobindapur	0	0	81.1	49.8	31.3	0	0	24.3	0	25.5
192	Konda	0	0	115.5	80.9	34.6	2	1	27.9	0	50
193	Deshlopa	0	0	142.7	78.3	64.4	0	0	17	0	61.3
194	Danya	0	0	116.9	86.2	30.7	2	20.2	20.2	0	43.8
195	Chak Karala	0	0	133.9	53	80.9	0	0	22.2	0	30.7
196	Joalbhanga	0	0	202.7	141	61.7	0	0	14.2	0	126.8
197	Bhatmura	0	0	68.8	6.1	62.8	0	0	6.1	0	0
198	Chak Jharia	0	0	66	6.1	59.9	0	0	6.1	0	0
199	Shyamsundarpur	0	0	42.9	6.1	36.8	0	0	6.1	0	0
200	Bhaluka	0	0	57	6.1	51	0	0	6.1	0	0
201	Sonpur	0	0	466.4	0	466.4	0	0	0	0	0
202	Bajari	0	0	28.3	28.3	0	0	8.1	20.2	0	0
203	Kumarkhala	0	0	0	0	0	0	0	0	0	0
204	Hansdiha	0	0	134.2	100	34.2	0	40	10	0	50
<b>Block T O T A L :</b>		<b>0</b>	<b>0</b>	<b>1723</b>	<b>708.9</b>	<b>1015</b>	<b>4</b>	<b>69.3</b>	<b>247.4</b>	<b>0</b>	

Name of three most important commodities manufactured			Name of Village	Serial Number
First	Second	Third		
120	121	122	2	1

Earthenpot	Banbahal	190
	Gobindapur	191
	Konda	192
	Deshlopa	193
	Danya	194
	Chak Karala	195
Coal	Joalbhanga	196
	Bhatmura	197
	Chak Jharia	198
	Shyamsundarpur	199
Coal	Bhaluka	200
Coal	Sonpur	201
Coal	Bajari	202
Coal	Kumarkhala	203
	Hansdiha	204
<b>: Block T O T A L</b>		

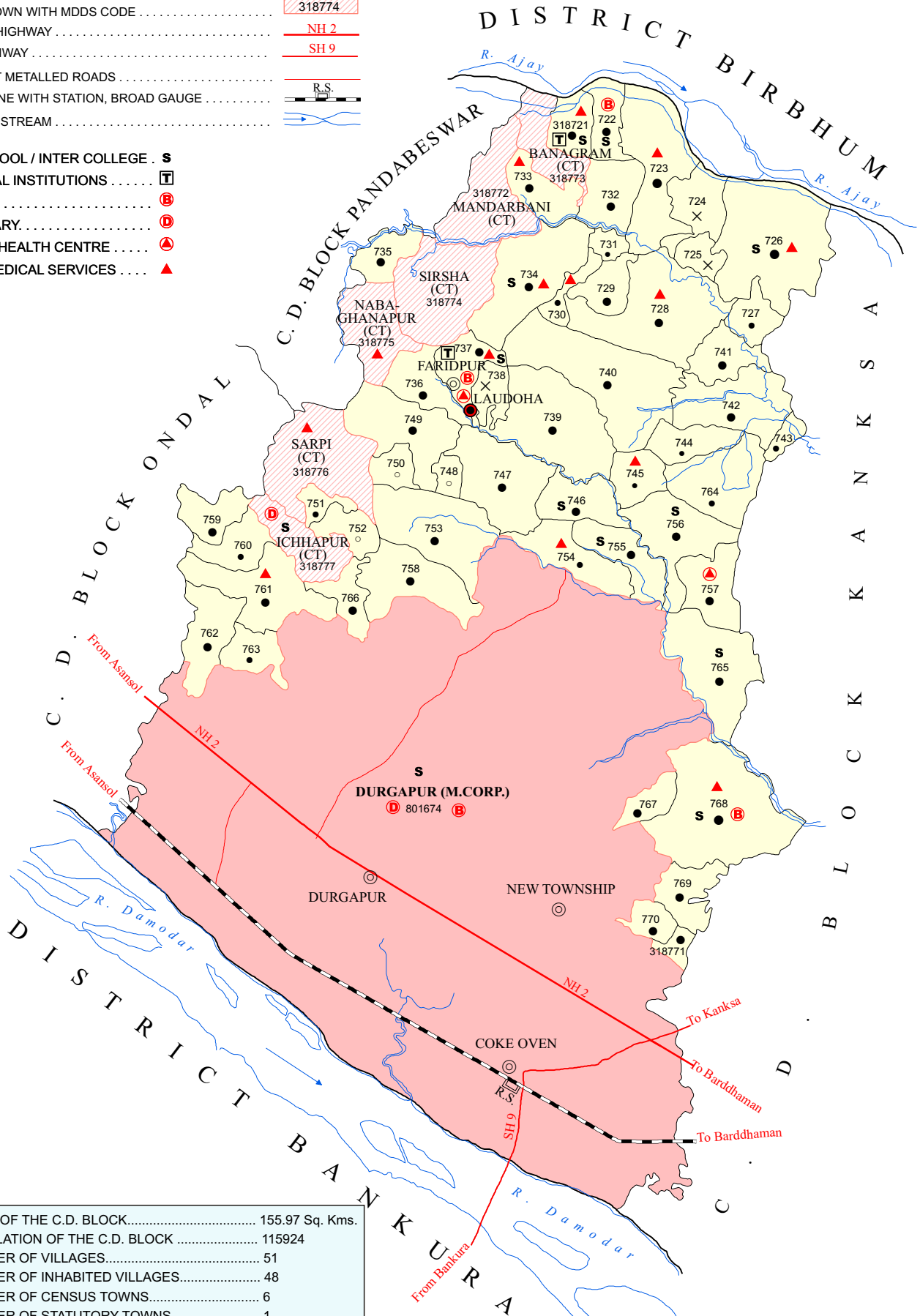


**INDIA**  
**WEST BENGAL**  
**C. D. BLOCK FARIDPUR DURGAPUR**  
**DISTRICT BARDHAMAN**



BOUNDARY, DISTRICT .....	—————
" C. D. BLOCK .....	—————
" VILLAGE WITH MDDS CODE .....	318721
HEADQUARTERS : POLICE STATION, C. D. BLOCK .....	⊙ ●
POPULATION SIZE OF VILLAGES : BELOW 200, 200-499, 500-999, 1000-4999, 5000 AND ABOVE .....	○ ● ● ● ●
UNINHABITED VILLAGE WITH MDDS CODE .....	X 318724
STATUTORY TOWN WITH MDDS CODE .....	801674
CENSUS TOWN WITH MDDS CODE .....	318774
NATIONAL HIGHWAY .....	NH 2
STATE HIGHWAY .....	SH 9
IMPORTANT METALLED ROADS .....	—————
RAILWAY LINE WITH STATION, BROAD GAUGE .....	R.S. ———
RIVER AND STREAM .....	~~~~~

- HIGH SCHOOL / INTER COLLEGE . **S**
- TECHNICAL INSTITUTIONS . . . . . **T**
- BANK . . . . . **B**
- DISPENSARY . . . . . **D**
- PRIMARY HEALTH CENTRE . . . . . **A**
- OTHER MEDICAL SERVICES . . . . . **▲**



TOTAL AREA OF THE C.D. BLOCK.....	155.97 Sq. Kms.
TOTAL POPULATION OF THE C.D. BLOCK .....	115924
TOTAL NUMBER OF VILLAGES.....	51
TOTAL NUMBER OF INHABITED VILLAGES.....	48
TOTAL NUMBER OF CENSUS TOWNS.....	6
TOTAL NUMBER OF STATUTORY TOWNS .....	1
DISTANCE FROM DISTRICT HEADQUARTERS TO C.D. BLOCK HEADQUARTERS (APPROX.) .....	70 Kms.

C. D. Block Faridpur Durgapur excludes all Statutory towns.



### Alphabetical List of Villages

Name of the CD Block : Faridpur Durgapur

CD Block Code (2011) : 0121

Sl. No.	Name of the Village	PLCN 2001	MDDS PLCN 2011
1	2	3	4
1	Amdahi	01252400	318741
2	Amlauka	01254300	318759
3	Arati	01254600	318762
4	Balijuri	01251600	318734
5	Banguri	01254400	318760
6	Banshgara	01253600	318753
7	Banshia	01253000	318747
8	Bansol	01255000	318766
9	Baragaria	01253900	318756
10	Benebandhi	01251200	318730
11	Bhaburia	01250600	318724
12	Bhadrapur	01253300	318750
13	Chak Laudoha	01252100	318738
14	Chapabandi	01253500	318752
15	Dhabani	01254900	318765
16	Gogla	01251500	318733
17	Gopendanga	01254800	318764
18	Hetedoba	01254100	318758
19	Jabuna	01254700	318763
20	Jagannathpur	01252500	318742
21	Jamgara	01252200	318739
22	Jemua	01255200	318768
23	Jhanjra	01253200	318749
24	Jot Balaram	01250900	318727
25	Kaliganj	01255300	318769
26	Kalikapur	01252900	318746
27	Kalinagar	01252600	318743
28	Kamardanga	01250700	318725
29	Katabera	01254000	318757
30	Kendua	01253400	318751
31	Kendula	01252700	318744
32	Khatgaria	01252800	318745
33	Laskarbandh	01251400	318732
34	Laudoha	01252000	318737
35	Madhaiganj	01252300	318740
36	Madhaipur	01250500	318723
37	Maheshpur	01251300	318731
38	Nachan	01253700	318754
39	Narakonda	01251700	318735
40	Nutandanga	01250300	318721
41	Pansiuli	01250400	318722
42	Paranganj	01255100	318767
43	Patsaora	01254500	318761
44	Pratappur	01253800	318755
45	Rangamatia	01251100	318729
46	Shankarpur	01255400	318770
47	Shyampur	01253100	318748
48	Shyamsundarpur	01250800	318726
49	Srikrishnapur	01251000	318728
50	Tetikhala	01255500	318771
51	Tilabani	01251900	318736

Census of India 2011  
Amenities and Land use

Serial Number	Name fo Village	Location code no.	Total area of the village ( in hectares rounded up to one decimal place)	Total population ( 2011 census )	Number of households (2011 census)	Number of educational amenities availab village, the distance range code viz; a for for 10+ kms of nearest place where fa							
						Pre-Primary school (PP)	Primary school (P)	Middle school (M)	Secondary School (S)	Senior Secondary school (SS)	Degree college of arts science & commerce (ASC)	Engineering college(EC)	Medical college (MC)
1	2	3	4	5	6	7	8	9	10	11	12	13	14

Name of District:-Bardhaman

Name of CD Block:-Faridpur Durgapur

205	Nutandanga	318721	146.2	2615	573	2	2	2	1	1	b	c	c
206	Pansiuli	318722	152.3	1688	360	1	1	1	1	1	b	c	c
207	Madhaipur	318723	529.8	5140	1037	4	4	a	a	a	b	c	c
208	Bhaburia	318724	271.4	0	0								
209	Kamardanga	318725	99.6	0	0								
210	Shyamsundarpur	318726	350	6273	1488	6	6	1	1	1	c	c	c
211	Jot Balaram	318727	133.5	918	199	1	1				b	c	c
212	Srikrishnapur	318728	654.7	1670	375	2	2	1			b	c	c
213	Rangamatia	318729	146.8	2143	412	1	1	a	a	b	c	c	c
214	Benebandhi	318730	88.5	776	169	1	1	b	a	a	c	c	c
215	Maheshpur	318731	65.1	284	68	1	1		b	b	c	c	c
216	Laskarbandh	318732	236.7	3048	727	4	3	a	a	a	b	c	c
217	Gogla	318733	191.8	1799	355	2	2	a	a	a	b	c	c
218	Balijuri	318734	515.3	2599	629	2	2	b		1	a	c	c
219	Narakonda	318735	148.4	2215	514	1	1	b	b	a	c	c	c
220	Tilabani	318736	198	1659	352	1	1	a	a	a	c	c	c
221	Laudoha	318737	197.6	2399	556	3	3	1	1	1	c	c	c
222	Chak Laudoha	318738	116.9	0	0								
223	Jamgara	318739	582.2	2315	499	2	2	b	a	a	c	c	c
224	Madhaiganj	318740	757	1194	254	3	2	c	c	b	c	c	c
225	Amdahi	318741	179	1138	244	1	1						
226	Jagannathpur	318742	409.4	2034	424	2	2	1	b	b	c	c	c
227	Kalinagar	318743	49	535	112	2	1	b	a	b	c	c	c
228	Kendula	318744	154.9	250	53	1	1	a	b	b	c	c	c
229	Khatgaria	318745	160.8	375	93	1	1	b	a	b	c	c	c
230	Kalikapur	318746	218	1103	236	2	2	1	1	1	b	c	c
231	Banshia	318747	450	1607	362	1	1	b	a	b	c	c	c
232	Shyampur	318748	65.4	33	6	c	a	b	b	b	c	c	c
233	Jhanjra	318749	382.2	2125	476	3	3	1	b	b	c	c	c
234	Bhadrapur	318750	100.6	90	20	1	1	c	b	b	c	c	c
235	Kendua	318751	70.2	835	175	2	2	a	a	a	c	c	c
236	Chapabandi	318752	134.6	88	21	1	1	a	a	a	c	c	c
237	Banshgara	318753	485.3	1173	248	2	2	a	a	a	c	c	c
238	Nachan	318754	220.2	917	198	2	2	b	a	b	c	c	c
239	Pratappur	318755	291.1	1644	381	1	1	1	1	1	b	c	c
240	Baragaria	318756	366.7	1241	293	1	1	1	1	1	b	c	c
241	Katabera	318757	247.2	1852	434	1	1	b	a	c	c	c	c
242	Hetedoba	318758	368.7	1092	250	1	1	a	a	a	c	c	c
243	Amlauka	318759	160.2	1184	232	1	1	a	a	a	c	c	c
244	Banguri	318760	172.6	637	157	1	1	a	a	a	c	b	c
245	Patsaora	318761	414.2	1810	392	1	1	a	a	a	c	c	c



**- Village Directory**

(As in 2009)

le. (If not available within the < 5 Kms, b for 5-10 Kms and c if facility is available is given).															Number of Medical Amenities available. (If not available within the village, the distance range code viz; a for < 5 Kms, b for 5-10 Kms and c for 10+ kms of nearest place where facility is available is given).															Name of Village	Serial Number
Management institute (MI)	Polytechnic (Pt)	Vocational training school /ITI	Non-formal training centre (NFTC)	Special school for disabled (SSD)	Others (specify)	Community health centre (CHC)	Primary health centre (PHC)	Primary health sub centre (PHS)	Maternity and child welfare centre (MCWC)	T.B. clinic (TBC)	Hospital-allopathic (HA)	Hospital-alternative medicine (HO)	Dispensary (D)	Veterinary hospital (VH)	Mobile health clinic (MHC)	Family welfare centre (FWC)															
15	16	17	18	19	20	21	22	23	24	25	26	27	28	29	30	31	2	1													

Location CodeNo:-335

Location CodeNo:-0121

c	c	1	1	c	c	b	c		5	b	c	c	b	1	c	c	Nutandanga	205
c	c	a	a	c	c	b	c	a	b	b	c	c	a	a	c	c	Pansiuli	206
c	c	b	b	c	c	c	c		5	c	c	c	c	a	c	c	Madhaipur	207
																	Bhaburia	208
																	Kamardanga	209
c	c	c			2	c	c	1	1	c	c	c	c	c	1	1	Shyamsundarpur	210
c	c	c			c	c	a	a	c	c	c	c	c	a	a		Jot Balam	211
c	c	c			1	c	c	1	1	c	c	c	c	a	1		Srikrishnapur	212
c	c	b	c	c	b	b	a	c	c	c	c	b	c	c	c	c	Rangamatia	213
c	c	a	c	a	c	a	1	c	c	c	c	c	c	c	c	c	Benebandhi	214
c	c	b	c	c	b	b	a	c	c	c	c	b	c	c	b		Maheshpur	215
c	c	a	a	c	c	c	a	a	c	c	c	c	a	c	c		Laskarbandh	216
c	c	a	a	c	b	c		1	5	5	c	c	b	a	c	c	Gogla	217
c	c	a	c	c	c	a	1	c	c	c	c	c	c	c	c	c	Balijuri	218
c	c	a	c	a	a	a	a	c	c	c	c	c	c	c	a		Narakonda	219
c	c	a	c	a	a	a	a	c	c	c	c	c	c	c	a		Tilabani	220
c	c	1	c	1			1	1									Laudoha	221
																	Chak Laudoha	222
c	c	a	c	c													Jamgara	223
c	c	c	c	c	a	c	a	a		c	c		c	b	a		Madhaiganj	224
					b	c	a	a	c	c	c		c	b	a		Amdahi	225
c	c	c	c														Jagannathpur	226
c	c	c	c	c	b	a	b										Kalinagar	227
c	c	c	c	c	b	b	b										Kendula	228
c	c	c	c	c			1										Khatgaria	229
c	c	c	c	c													Kalikapur	230
c	c	c	c	c													Banshia	231
c	c	c	c	c	b	b	b	c	c	c	c	c	b	c	c		Shyampur	232
c	c	b	c	b	b	b	b	c	c	c	c	c	c	c	b		Jhanjra	233
c	c	c	c	c	b	b	b	c	c	c	c	c	c	c	b		Bhadrapur	234
c	c	c	1	c	b	a	a	a	a	c	c	c	c	c	a		Kendua	235
b	c	c	b		c	a	a	a	a	c	c	c	b	b	a		Chapabandi	236
b	c	c	b		1	c	b	b	b	b	c	c	c	b	b		Banshgara	237
c	c	c	c	c	b	b		1									Nachan	238
c	c	c	c	c													Pratappur	239
c	c	c	c	c	b	a											Baragaria	240
c	c	c	c	c		1				1							Katabera	241
b	c	c			1	c	a	a	a	a	c	c	b	b	b	a	Hetedoba	242
b	c	c	a		c	a	a	a	a	a	c	c	a	b	c	a	Amlauka	243
b	c	c	b		c	a	a	a	a	a	c	c		b	b	a	Banguri	244
b	c	c	b		c	a		1	1	a	c	c	c	a	c	a	Patsaora	245

Serial Number	Name fo Village	Number of Non-Government Medical Amenities available.						Availability of drinking water - Yes / No								
		Charitable non Govt. hospital/Nursing home.	Medical practitioner with MBBS Degree	Medical practitioner with other degree	Medical practitioner with no degree	Traditional practitioner and faith healer	Medicine Shop	Others	Tap water (Treated/Untreated)	Well water (Covered / Uncovered well)	Hand Pump	Tube wells / Bore well	Spring	River / Canal	Tank / Pond / Lake	Others
1	2	32	33	34	35	36	37	38	39	40	41	42	43	44	45	46

205	Nutandanga	0	0	0	0	0	5	50	Yes	Yes	Yes	No	No	No	Yes	No
206	Pansiuli	0	0	0	0	0	0	0	Yes	Yes	No	No	No	Yes	Yes	No
207	Madhaipur	0	0	0	0	0	0	0	Yes	Yes	Yes	Yes	No	No	Yes	No
208	Bhaburia															
209	Kamardanga															
210	Shyamsundarpur	0	0	0	3	1	0	0	No	Yes	Yes	Yes	No	No	Yes	No
211	Jot Balaram	0	0	0	0	0	0	0	No	Yes	Yes	No	No	No	Yes	No
212	Srikrishnapur	0	0	0	1	0	0	0	No	Yes	Yes	No	No	Yes	Yes	No
213	Rangamatia	0	0	0	0	0	0	0	Yes	Yes	Yes	No	No	No	Yes	No
214	Benebandhi	0	0	0	0	0	0	0	Yes	Yes	Yes	No	No	No	Yes	No
215	Maheshpur	0	0	0	0	0	0	0	Yes	Yes	No	No	No	Yes	Yes	No
216	Laskarbandh	0	0	0	0	0	0	0	Yes	Yes	Yes	No	No	No	Yes	No
217	Gogla	0	0	0	0	0	0	0	Yes	Yes	No	No	No	No	Yes	No
218	Balijuri	0	0	0	0	0	0	0	Yes	Yes	Yes	No	No	Yes	Yes	No
219	Narakonda	0	0	0	0	0	1	1	Yes	Yes	Yes	No	No	Yes	Yes	No
220	Tilabani	0	0	0	0	0	0	0	Yes	Yes	Yes	No	No	Yes	Yes	No
221	Laudoha	0	1	1	2	0	6	6	Yes	Yes	Yes	No	No	Yes	Yes	No
222	Chak Laudoha															
223	Jamgara	0	0	0	1	0	0	0	No	Yes	Yes	No	No	No	Yes	No
224	Madhaiganj	0	0	0	1	1	1	1	Yes	Yes	No	No	No	No	Yes	No
225	Amdahi	0	0	0	0	0	0	0	No	Yes	Yes	No	No	Yes	Yes	No
226	Jagannathpur	0	0	0	0	0	0	0	Yes	Yes	Yes	No	No	Yes	Yes	No
227	Kalinagar	0	0	0	0	0	0	0	No	Yes	Yes	No	No	Yes	Yes	No
228	Kendula	0	0	0	0	0	0	0	Yes	Yes	Yes	No	No	No	Yes	No
229	Khatgaria	0	0	0	0	0	0	0	Yes	Yes	Yes	No	No	No	Yes	No
230	Kalikapur	0	0	0	1	0	0	0	No	Yes	Yes	No	No	No	Yes	No
231	Banshia	0	0	0	0	0	0	0	No	Yes	Yes	No	No	No	Yes	No
232	Shyampur	0	0	0	0	0	0	0	No	Yes	Yes	No	No	No	Yes	No
233	Jhanjra	0	0	0	0	0	0	0	Yes	Yes	Yes	No	No	Yes	Yes	No
234	Bhadrapur	0	0	0	0	0	0	0	No	Yes	No	Yes	No	No	Yes	No
235	Kendua	0	0	0	0	0	0	0	Yes	Yes	Yes	No	No	No	Yes	No
236	Chapabandi	0	0	0	0	0	0	0	No	Yes	Yes	No	No	No	Yes	No
237	Banshgara	0	0	0	0	3	0	0	No	Yes	Yes	No	No	No	Yes	Yes
238	Nachan	0	1	1	0	0	0	0	Yes	Yes	Yes	No	No	Yes	Yes	No
239	Pratappur	0	0	1	0	1	1	0	No	Yes	Yes	No	No	No	Yes	No
240	Baragaria	0	0	0	0	0	0	0	Yes	Yes	Yes	No	No	No	Yes	No
241	Katabera	0	0	0	0	0	0	0	Yes	Yes	Yes	No	No	Yes	Yes	No
242	Hetedoba	0	0	0	1	1	0	0	No	Yes	Yes	No	No	No	Yes	Yes
243	Amlauka	0	1	2	1	1	0	1	No	Yes	Yes	No	No	No	Yes	Yes
244	Banguri	0	0	0	0	0	0	0	No	Yes	Yes	No	No	No	Yes	No
245	Patsaora	0	0	0	0	0	0	0	No	Yes	Yes	No	No	No	Yes	Yes

Availability of toilet & others Yes / No				Communication and transport facilities (If amenities available code -Yes is given except for Village Pin Code ,If not available within the village , the distance range code viz; a for < 5 Kms, b for 5-10 Kms and c for 10+ kms of nearest place where facility is available is given).							Comm Pin C		
Community toilet including bath.	Community toilet excluding bath.	Rural sanitary mart or sanitary hardware outlet available near the village.	Community bio- gas or recycle of waste for productive use.	Post office(PO)	Sub post office (SPO)	Post & Telegraph office (P&TO)	Village Pin Code	Telephones (Land lines)	Public call office (PCO)	Mobile phone coverage	Name of Village	Serial Number	Serial Number
47	48	49	50	51	52	53	54	55	56	57	2	1	1

No	No	No	No	Yes	a	b	713381	Yes	Yes	Yes	Nutandanga	205	205
No	No	No	No	a	a	c	713381	Yes	Yes	Yes	Pansiuli	206	206
No	No	No	No	a	a	b	713381	Yes	a	Yes	Madhaipur	207	207
											Bhaburia	208	208
											Kamardanga	209	209
No	No	No	No	Yes	c	c	713363	Yes	Yes	Yes	Shyamsundarpur	210	210
No	No	No	No	a	b	c	713381	Yes	a	Yes	Jot Balaram	211	211
No	No	No	No	a	b	c	713381	Yes	b	Yes	Srikrishnapur	212	212
No	No	No	No	a	b	c	713363	Yes	b	Yes	Rangamatia	213	213
No	No	No	No	a	a	c		c	c	Yes	Benebandhi	214	214
No	No	No	No	a	b	c	713363	a	b	Yes	Maheshpur	215	215
No	No	No	No	a	a	c	713381	Yes		Yes	Laskarbandh	216	216
No	No	No	No	a	Yes	c	713381	Yes	a	Yes	Gogla	217	217
No	No	No	No	Yes	a	c	713363	Yes	Yes	Yes	Balijuri	218	218
No	No	No	No	Yes	a	c	713363	Yes	Yes	Yes	Narakonda	219	219
No	No	No	No	a	a	b	713385	Yes	a	Yes	Tilabani	220	220
Yes	Yes	No	No	Yes	Yes	b	713385	Yes	Yes	Yes	Laudoha	221	221
											Chak Laudoha	222	222
No	No	Yes	No	Yes	Yes	Yes	713363	Yes	Yes	Yes	Jamgara	223	223
No	No	No	No	a	b	c	713377	Yes	Yes	Yes	Madhaiganj	224	224
No	No	No	No	Yes	c	c	713381	Yes	b	Yes	Amdahi	225	225
No	No	Yes	No	a	a	c	713381	Yes	a	Yes	Jagannathpur	226	226
No	No	No	No	b	b	b	713381	a	a	Yes	Kalinagar	227	227
No	No	Yes	No	a	a	a	713381	Yes	a	Yes	Kendula	228	228
No	No	Yes	No	a	a	a	713363	a	b	Yes	Khatgaria	229	229
No	No	Yes	No	a	a	b	713383	Yes	Yes	Yes	Kalikapur	230	230
No	No	Yes	No	a	a	a	713383	Yes	Yes	Yes	Banshia	231	231
No	No	No	No	b	b	b	713385	a	a	Yes	Shyampur	232	232
No	No	No	No	b	b	b	713385	Yes	b	Yes	Jhanjra	233	233
No	No	No	No	b	b	b	713385	a	b	Yes	Bhadrapur	234	234
No	No	No	No	a	a	a	713363	Yes	a	Yes	Kendua	235	235
No	No	No	No	a	b	c	713363	Yes	b	Yes	Chapabandi	236	236
No	No	No	No	a	b	c	713363	Yes	Yes	Yes	Banshgara	237	237
No	No	Yes	No	b	b	b	713205	Yes	Yes	Yes	Nachan	238	238
No	No	Yes	No	Yes		Yes	713204	Yes	Yes	Yes	Pratappur	239	239
No	No	Yes	No	b	b	b	713205	Yes	a	Yes	Baragaria	240	240
No	Yes	Yes	No	a	a	a	713205	Yes	Yes	Yes	Katabera	241	241
No	No	No	No	a	c	c	713363	Yes	Yes	Yes	Hetedoba	242	242
No	Yes	No	No	b	b	c	713363	Yes	a	Yes	Amlauka	243	243
No	No	No	No	a	b	c	713363	Yes	a	Yes	Banguri	244	244
No	No	No	No	Yes	b	b	713363	Yes	Yes	Yes	Patsaora	245	245

unication and transport facilities (If amenities available code -Yes is given except for Village ode ,If not available within the village , the distance range code viz; a for <5 Kms, b for 5-10 Kms and c for 10+ kms of nearest place where facility is available is given).

Village connected to highways,vill (If amenities available code -Yes village , the distance range code and c for 10+ kms of nearest place

Name of Village	Internet cafés/ Common service centre (CSC)	Private courier facility	Bus service (Public & Private)	Railway stations	Auto/Modified Autos	Taxis and Vans	Tractors	Cycle-pulled rickshaws(Manual & Machine driven)	Carts driven by animals	Sea /River ferry service	Connected to national highway(NH)	Connected to state highway(SH)	Connected to major district road (MDR)	Connected to others district road	Pucca roads	Kutchcha roads
2	58	59	60	61	62	63	64	65	66	67	68	69	70	71	72	73

Nutandanga	Yes	b	Yes	b	c	Yes	Yes	b	Yes	c	c	c	b	Yes	Yes	Yes
Pansiuli	a	b	Yes	b	c	Yes	Yes	b	Yes	c	c	c	b	Yes	Yes	Yes
Madhaipur	a	b	Yes	b	c	Yes	Yes	b	Yes	c	c	c	b	Yes	Yes	Yes
Bhaburia																
Kamardanga																
Shyamsundarpur	c	c	Yes	c	c	Yes	Yes	Yes	Yes	c	c	c	c		Yes	Yes
Jot Balaram	b	c	Yes	c	c	Yes	Yes	Yes	Yes	c	c	c	c		Yes	Yes
Srikrishnapur	c	Yes	Yes	c	a	Yes	Yes	Yes	Yes	c	c	c	c	Yes	Yes	Yes
Rangamatia	c	c	a	c	c	Yes	Yes	Yes	Yes	c	c	c	a	a	a	Yes
Benebandhi	Yes	c	a	c	c	a	Yes	a	Yes	c	c	c	a	a	a	Yes
Maheshpur	c	c	b	c	b	b	a	Yes	Yes	c	c	c	c	a	a	Yes
Laskarbandh	a	c	Yes	b	Yes	Yes	Yes	b	Yes	c	c	c	b	Yes	a	Yes
Gogla	Yes	b	Yes	b	c	b	Yes	b	Yes	c	c	c	a	Yes	Yes	Yes
Balijuri	c	c	Yes	c	c	b	Yes	Yes	b	c	c	c	a	Yes	Yes	Yes
Narakonda	c	c	Yes	c	c	a	c	Yes	Yes	c	c	c	a	Yes	Yes	Yes
Tilabani	b	c	a	b	b	a	b	Yes	Yes	c	c	c	a	a	a	Yes
Laudoha	b	c	Yes	c	b	Yes	b	Yes	Yes	c	c	b		a	Yes	Yes
Chak Laudoha																
Jamgara	a	Yes	Yes	c	c	Yes	Yes	a	Yes	c	c	c	c	Yes	Yes	Yes
Madhaiganj	c	c	Yes	c	b	Yes	Yes	Yes	Yes	c	c	c	c		Yes	Yes
Amdahi	c	c	b	c	c	a	Yes	Yes	Yes	c	c	c	c		a	Yes
Jagannathpur	b	b	Yes	c	b	Yes	Yes	a	Yes	c	c	c	c	Yes	Yes	Yes
Kalinagar	b	b	a	c	a	Yes	Yes	a	Yes	c	c	c	b	a	a	Yes
Kendula	a	a	Yes	c	a	Yes	Yes	a	Yes	c	c	c	c	Yes	Yes	Yes
Khatgaria	b	b	Yes	c	c	Yes	Yes	b	Yes	c	c	c	c	Yes	Yes	Yes
Kalikapur	b	b	Yes	c	b	Yes	Yes	Yes	Yes	c	c	c	c	Yes	Yes	Yes
Banshia	b	Yes	Yes	c	c	Yes	Yes	Yes	Yes	c	c	c	c	Yes	Yes	Yes
Shyampur	b	b	a	b	b	b	a	a	Yes	c	c	c	b		a	Yes
Jhanjra	b	c	b	b	c	b	b	Yes	Yes	c	c	c	c	a	a	Yes
Bhadrapur	c	c	a	b	c	b	b	a	Yes	c	c	c	Yes	a	Yes	Yes
Kendua	b	c	Yes	b	a	Yes	Yes	a	Yes	c	c	c	a	Yes	Yes	Yes
Chapabandi	b	b	a	b	b	Yes	a	a	Yes	c	c	c	b	Yes	Yes	Yes
Banshgara	b	c	a	b	b	Yes	Yes	b	Yes	c	c	c	b	Yes	Yes	Yes
Nachan	a	Yes	Yes	c	Yes	Yes	Yes	Yes	Yes	c	c	c	c	Yes	Yes	Yes
Pratappur	b	Yes	Yes	c	c	Yes	Yes	Yes	Yes	c	c	c	c	Yes	Yes	Yes
Baragaria	b	b	Yes	c	c	Yes	Yes	Yes	Yes	c	c	c	c	Yes	Yes	Yes
Katabera	b	b	Yes	c	b	Yes	Yes	b	Yes	c	c	c	c	Yes	Yes	Yes
Hetedoba	b	b	a	b	b	Yes	Yes	Yes	Yes	c	c	c		b	Yes	Yes
Amlauka	b	b	a	b	b	Yes	Yes	Yes	Yes	c	b	c	c	b	Yes	Yes
Banguri	b	b	a	b	b	Yes	Yes	Yes	Yes	c	b	c	b	b	Yes	Yes
Patsaora	b	b	a	b	b	Yes	Yes	b	Yes	c	b	c	c	Yes	Yes	Yes

age roads, banks & credit societies is given, If not available within the viz; a for < 5 Kms, b for 5-10 Kms where facility is available is given).	Availability of miscellaneous facilities (If amenities available code -Yes is given, If not available within the village , the distance range code viz; a for < 5 Kms, b for 5-10 Kms and c for 10+ kms of nearest place where facility is available is given).	Ava within
---	---	------------

Water bounded macadam(WBM) roads	Navigable waterway (river/canal)(NW)	Footpaths (FP)	Commercial & Co-operative Banks	ATM	Agricultural Credit Societies	Self-Help Group (SHG)	Public distribution system (PDS) shop	Mandis / Regular market	Weekly Haat	Agricultural marketing society	Integrated Child Development Scheme (Nutritional Centres)	Anganwadi Centre (Nutritional Centres)	Others (Nutritional Centres)	Name of Village	Serial Number	Serial Number
74	75	76	77	78	79	80	81	82	83	84	85	86	87	2	1	1

Yes	Yes	Yes	a	a	c	Yes	Yes	Yes	Yes	Yes	b	Yes	Yes	Nutandanga	205	205
Yes	c	Yes	Yes	Yes	c	Yes	Yes	Yes	Yes	c	Yes	Yes	Yes	Pansiuli	206	206
a		Yes	a	a	c	Yes	Yes	c	a	a	b	Yes	Yes	Madhaipur	207	207
														Bhaburia	208	208
														Kamardanga	209	209
		Yes		a	c	Yes	Yes	b	Yes	Yes	Yes	Yes	Yes	Shyamsundarpur	210	210
		a		b	c	Yes	a	b	a	c	Yes	Yes	Yes	Jot Balam	211	211
		Yes	b	b	c	Yes	a	c	b	c	Yes	Yes	Yes	Srikrishnapur	212	212
Yes	c	Yes	b	b	c	Yes	a	c	b	c	Yes	Yes	Yes	Rangamatia	213	213
Yes	c	c	a	a	c	Yes	a	c	a	c	Yes	Yes	Yes	Benebandhi	214	214
Yes	c	Yes	b	b	c	Yes	Yes	c	b	Yes	Yes	Yes	Yes	Maheshpur	215	215
Yes	a	Yes	a	a	c	Yes	Yes	c	a	b	b	Yes	c	Laskarbandh	216	216
a	Yes	Yes	a	a	c	Yes	a	c	a	a	b	Yes	Yes	Gogla	217	217
Yes	c	Yes	a	a	c	Yes	Yes	c	a	c	Yes	Yes	Yes	Balijuri	218	218
Yes	c	Yes	a	a	c	Yes	Yes	c	a	c	Yes	Yes	Yes	Narakonda	219	219
Yes	c	Yes	a	a	c	Yes	a	c	c	Yes	Yes	Yes	Yes	Tilabani	220	220
Yes	c	Yes	Yes	Yes	c	Yes	Yes	b	Yes	c	Yes	Yes	Yes	Laudoha	221	221
														Chak Laudoha	222	222
		Yes	a	a	c	Yes	Yes	c	Yes	Yes	Yes	Yes	Yes	Jamgara	223	223
		Yes	b	b	c	Yes	Yes	c	b	c	Yes	Yes	Yes	Madhaiganj	224	224
		Yes			c	Yes	Yes	c	Yes	Yes	Yes	Yes	Yes	Amdahi	225	225
	Yes	Yes	c	b	c	Yes	a	c	b	b	Yes	Yes	Yes	Jagannathpur	226	226
			c	a	c	Yes	a	c	a	Yes	Yes	Yes	Yes	Kalinagar	227	227
			c	a	c	Yes	a	c	a	Yes	Yes	Yes	Yes	Kendula	228	228
			b	b	c	Yes	a	c	a	Yes	Yes	Yes	Yes	Khatgaria	229	229
		Yes	b	b	b	Yes	a	c	b	Yes	Yes	Yes	Yes	Kalikapur	230	230
		Yes	b	b	c	Yes	a	c	a	Yes	Yes	Yes	Yes	Banshia	231	231
Yes	c	c	b	b	c	Yes	a	b	b	c	a	a	Yes	Shyampur	232	232
Yes	c	Yes	b	b	c	Yes	Yes	c	b	c	Yes	Yes	Yes	Jhanjra	233	233
Yes	c	c	b	b	c	Yes	a	c	b	b	a	a	Yes	Bhadrapur	234	234
a		Yes	a	a	c	Yes	a	c	a	Yes	Yes	Yes	Yes	Kendua	235	235
b		Yes	b	b	c	Yes	a	c	b	Yes	Yes	Yes	Yes	Chapabandi	236	236
b		Yes			c	Yes	a	c	b	Yes	Yes	Yes	Yes	Banshgara	237	237
			b	b	b	Yes	a	c	a	Yes	Yes	Yes	Yes	Nachan	238	238
		Yes	b	b	b	Yes	Yes	c	a	Yes	Yes	Yes	Yes	Pratappur	239	239
		Yes	c	b	c	Yes	a	c	a	Yes	Yes	Yes	Yes	Baragara	240	240
b	Yes	Yes	c	b	c	Yes	Yes	Yes	Yes	b	Yes	Yes	Yes	Katabera	241	241
b		Yes	b	b	c	Yes	Yes	c	b	Yes	Yes	Yes	Yes	Hetedoba	242	242
b		Yes	b	a	c	Yes	a	c	b	Yes	Yes	Yes	Yes	Amlauka	243	243
b		Yes	b	b	c	Yes	Yes	c	b	b	Yes	Yes	Yes	Banguri	244	244
b		Yes	b	b	c	Yes	a	c	b	Yes	Yes	Yes	Yes	Patsaora	245	245

Availability of miscellaneous facilities (If amenities available code -Yes is given, If not available the village, the distance range code viz; a for < 5 Kms, b for 5-10 Kms and c for 10+ kms of nearest place where facility is available is given).

Availability of electricity (Yes/No)

Name of Village	ASHA (Accredited Social Health Activist)	Community centre with/without TV	Sports Field,	Sports Club / Recreation Centre	Cinema / Video Hall	Public Library	Public Reading Room	Newspaper Supply	Assembly Polling station	Birth & Death Registration Office	Power Supply for Domestic Use (ED)	Power Supply for Agricultural Use (EAG)	Power Supply for Commercial Use (EC)	Power Supply for All Uses (EA)
2	88	89	90	91	92	93	94	95	96	97	98	99	100	101

Nutandanga	a	Yes	Yes	Yes	b	Yes	Yes	Yes	Yes	Yes	Yes	No	Yes	No
Pansiuli	Yes	a	Yes	Yes	a	a	a	Yes	Yes	a	Yes	No	Yes	No
Madhaipur	Yes	Yes	a	Yes	Yes	Yes	Yes	Yes	Yes	Yes	Yes	No	No	No
Bhaburia														
Kamardanga														
Shyamsundarpur	Yes	Yes	Yes	Yes	Yes	Yes	Yes	Yes	Yes	Yes	Yes	No	Yes	No
Jot Balaram	Yes	b	a	c	a	c	c	Yes	Yes	a	Yes	No	No	No
Srikrishnapur	Yes	Yes	Yes	Yes	c	b	b	Yes	Yes	b	Yes	No	Yes	No
Rangamatia	Yes	c	Yes	c	c	a	a	Yes	Yes	b	Yes	No	Yes	No
Benebandhi	Yes	Yes	Yes	a	c	a	a	Yes	Yes	a	Yes	No	No	No
Maheshpur	Yes	b	Yes	b	c	c	c	Yes	a	b	Yes	No	No	No
Laskarbandh	Yes	Yes	Yes	Yes	a	a	a	Yes	a	b	Yes	No	No	No
Gogla	Yes	a	Yes	Yes	Yes	Yes	Yes	Yes	Yes	Yes	Yes	No	No	No
Balijuri	Yes	a	Yes	c	c	Yes	Yes	Yes	Yes	a	Yes	No	Yes	No
Narakonda	Yes	a	Yes	a	c	a	b	Yes	Yes	a	Yes	No	Yes	No
Tilabani	Yes	a	Yes	c	b	a	a	Yes	Yes	a	Yes	No	No	No
Laudoha	Yes	Yes	Yes	Yes	b	a	a	Yes	Yes	Yes	Yes	No	Yes	No
Chak Laudoha														
Jamgara	Yes	Yes	Yes	Yes	Yes	Yes	Yes	Yes	Yes	Yes	Yes	No	Yes	No
Madhaiganj	Yes	Yes	Yes	Yes	Yes	Yes	Yes	Yes	Yes	b	Yes	No	No	No
Amdahi	Yes	Yes	Yes	Yes	Yes	Yes	Yes	Yes	Yes	a	Yes	No	No	No
Jagannathpur	Yes	Yes	Yes	Yes	c	b	b	Yes	Yes	a	Yes	No	No	No
Kalinagar	Yes	Yes	Yes	Yes	c	b	Yes	Yes	Yes	a	Yes	No	No	No
Kendula	Yes	Yes	Yes	Yes	c	b	b	Yes	Yes	a	Yes	No	No	No
Khatgaria	Yes	Yes	Yes	Yes	c	a	a	Yes	a	Yes	Yes	No	No	No
Kalikapur	Yes	Yes	Yes	Yes	c	a	a	Yes	Yes	b	Yes	No	Yes	No
Banshia	Yes	Yes	Yes	Yes	c	a	a	Yes	Yes	b	Yes	No	Yes	No
Shyampur	Yes	a	a	b	b	c	c	a	a	b	Yes	No	No	No
Jhanjra	Yes	b	Yes	b	b	b	b	Yes	Yes	b	Yes	No	Yes	No
Bhadrapur	a	b	Yes	b	b	b	b	a	a	b	Yes	No	No	No
Kendua	Yes	b	a	a	a	c	c	Yes	Yes	a	Yes	No	No	No
Chapabandi	Yes	b	Yes	a	b	c	c	a	a	a	Yes	No	No	No
Banshgara	Yes	b	Yes	a	b	c	c	Yes	Yes	a	Yes	No	Yes	No
Nachan	Yes	Yes	Yes	Yes	c	Yes	Yes	Yes	Yes	b	Yes	No	No	No
Pratappur	Yes	Yes	Yes	Yes	c	a	a	Yes	Yes	b	Yes	No	Yes	No
Baragaria	Yes	a	Yes	Yes	c	a	a	Yes	Yes	a	Yes	No	Yes	No
Katabera	Yes	Yes	Yes	Yes	c	Yes	Yes	Yes	Yes	a	Yes	No	Yes	No
Hetedoba	Yes	b	Yes	a	b	c	c	Yes	Yes	a	Yes	No	Yes	No
Amlauka	Yes	a	a	Yes	b	b	b	Yes	Yes	a	Yes	No	No	No
Banguri	Yes	b	a	Yes	b	b	b	Yes	Yes	a	Yes	No	No	No
Patsaora	Yes	Yes	Yes	b	b	c	c	Yes	Yes	a	Yes	No	No	No

Nearest Town		Land Use							
		Area under different types of land use (in hectares rounded up to one decimal place)							
Name	Distance range code i.e. a for < 5 Kms, b for 5-10 Kms and c for 10+ kms .	Forests	Area under Non-agricultural Uses	Barren and Un-cultivable land	Permanent Pastures and Other Grazing Lands	Land Under Miscellaneous Tree Crops etc.	Culturable Waste Land	Name of Village	Serial Number
102	103	104	105	106	107	108	109	2	1

DURGAPUR	c	0	88.7	0	0	0	0	Nutandanga	205
DURGAPUR	c	0	76.1	0	0	0	0	Pansiuli	206
DURGAPUR	c	0	215.3	0	0	0	0	Madhaipur	207
		0	18.5	0	0	0	59	Bhaburia	208
		0	27.2	0	0	0	0.5	Kamardanga	209
DURGAPUR	c	0	41.7	0	0	0	65.9	Shyamsundarpur	210
DURGAPUR	c	0	11.5	0	0	0	0	Jot Balaram	211
DURGAPUR	c	114	189.9	0	0	0	0	Srikrishnapur	212
UKHRA	c	12.5	3.8	0	0	0	0	Rangamatia	213
UKHRA	b	20	17.2	0	0	0	4	Benebandhi	214
UKHRA	c	0	12.7	0	0	0	1.3	Maheshpur	215
DURGAPUR	c	0	69.9	0	0	0	0	Laskarbandh	216
DURGAPUR	c	0	55.8	0	0	0	0	Gogla	217
UKHRA	b	11.5	113.6	0	0	0	10.1	Balijuri	218
PANDAVESWAR	b	0	29	0	0	0	7.3	Narakonda	219
UKHRA	b	10.1	42.7	0	0	0	1.1	Tilabani	220
UKHRA	b	20	10	0	0	0	10	Laudoha	221
		24	22	0	0	0	10	Chak Laudoha	222
DURGAPUR	c	54.2	10.5	0	0	0	0	Jamgara	223
DURGAPUR	c	27.9	470	0	0	0	39.7	Madhaiganj	224
DURGAPUR	c	0	17.8	0	0	0	0	Amdahi	225
DURGAPUR	c	0	36	0	0	0	43.4	Jagannathpur	226
DURGAPUR	c	0	4	0	0	0	5	Kalinagar	227
DURGAPUR	c	1.6	17.2	0	0	0	0	Kendula	228
DURGAPUR	c	1	30.1	0	0	0	0	Khatgaria	229
DURGAPUR	b	50.6	35.2	0	0	0	0	Kalikapur	230
DURGAPUR	c	0	57	0	0	0	0	Banshia	231
UKHRA	b	7	14.7	0	0	0	0.8	Shyampur	232
UKHRA	b	12	104.5	0	0	0	20	Jhanjra	233
UKHRA	b	10	17.7	0	0	0	20	Bhadrapur	234
DURGAPUR	c	0	9.8	0	0	0	10	Kendua	235
DURGAPUR	b	0	30.9	0	0	0	10.5	Chapabandi	236
DURGAPUR	b	297.2	41.6	0	0	0	22.5	Banshgara	237
DURGAPUR	b	0	8	0	0	0	10.1	Nachan	238
DURGAPUR	b	0	10.1	0	0	0	8.1	Pratappur	239
DURGAPUR	c	16.8	16.2	0	0	0	0	Baragaria	240
DURGAPUR	c	118.2	34	0	0	0	0	Katabera	241
DURGAPUR	b	176.3	48.5	0	0	0	24.3	Hetedoba	242
DURGAPUR	b	0	14.3	0	0	0	3.3	Amlauka	243
DURGAPUR	b	0	3.8	0	0	0	2	Banguri	244
DURGAPUR	b	0	42.4	0	0	0	4.8	Patsaora	245

Land Use												
Area under different types of land use (in hectares rounded up to one decimal place)							Area irrigated by source (in hectare).					
Serial Number	Name of Village	Fallow lands other than current fallows	Current Fallows	Net Area Sown	Total Irrigated Land Area	Total Un-irrigated Land Area	Canals ( C )	Wells/Tube-wells(W/TW)	Tanks/Lakes(T/L)	Water Falls(WF)	Others(O)	
1	2	110	111	112	113	114	115	116	117	118	119	

205	Nutandanga	0	0	57.5	0	57.5	0	0	0	0	0
206	Pansiuli	0	0	76.2	4	72.2	0	4	0	0	0
207	Madhaipur	0	0	314.5	0	314.5	0	0	0	0	0
208	Bhaburia	0	0	193.9	0	193.9	0	0	0	0	0
209	Kamardanga	0	0	71.9	2	69.9	0	0	2	0	0
210	Shyamsundarpur	0	0	242.5	0	242.5	0	0	0	0	0
211	Jot Balaram	0	0	122	40.5	81.6	0	0	40.5	0	0
212	Srikrishnapur	0	0	350.8	100.9	249.9	0	0	80.9	0	20
213	Rangamatia	0	0	130.4	7.5	123	0	0	7.5	0	0
214	Benebandhi	0	0	47.3	9	38.3	0	0	9	0	0
215	Maheshpur	0	0	51.1	5	46.1	0	0	5	0	0
216	Laskarbandh	0	0	166.8	166.8	0	0	0	0	0	166.8
217	Gogla	0	0	136	0	136	0	0	0	0	0
218	Balijuri	0	0	380.1	35	345.1	0	0	35	0	0
219	Narakonda	0	0	112.1	4	108.1	0	0	4	0	0
220	Tilabani	0	0	144.1	6.1	138	0	0	6.1	0	0
221	Laudoha	0	0	157.6	15	142.6	0	0	15	0	0
222	Chak Laudoha	0	0	60.9	2	58.9	0	0	0	0	2
223	Jamgara	0	0	517.5	12.7	504.8	2.5	0	10.2	0	0
224	Madhaiganj	0	0	219.4	0	219.4	0	0	0	0	0
225	Amdahi	0	0	161.2	39.8	121.4	0	0	39.8	0	0
226	Jagannathpur	0	0	330	0	330	0	0	0	0	0
227	Kalinagar	0	0	40	0	40	0	0	0	0	0
228	Kendula	0	0	136.1	10.1	126	6.3	0	3.8	0	0
229	Khatgaria	0	0	129.7	10.1	119.6	1.2	0	8.9	0	0
230	Kalikapur	0	0	132.2	132.2	0	3.5	0	14.6	0	114.1
231	Banshia	0	0	393	93.6	299.4	10.8	20.6	13.5	0	48.7
232	Shyampur	0	0	43	0	43	0	0	0	0	0
233	Jhanjra	0	0	245.7	24	221.7	0	8	16	0	0
234	Bhadrapur	0	0	53	22	31	0	2	20	0	0
235	Kendua	0	0	50.4	10	40.4	0	0	10	0	0
236	Chapabandi	0	0	93.2	23.3	69.9	0	0	23.3	0	0
237	Banshgara	0	0	124	34.9	89.1	0	0	30.9	0	4
238	Nachan	0	0	202	20.2	181.8	0	0	20.2	0	0
239	Pratappur	0	0	272.9	24.3	248.6	0	0	24.3	0	0
240	Baragaria	0	0	333.8	10.6	323.2	2	0	8.6	0	0
241	Katabera	0	0	95	95	0	2.5	0	20.5	0	72
242	Hetedoba	0	0	119.7	30.2	89.5	0	0	30.2	0	0
243	Amlauka	0	0	142.6	39.3	103.3	0	0	30.3	0	9
244	Banguri	0	0	166.9	36.2	130.6	0	0	36.2	0	0
245	Patsaora	0	0	367	110	257	0	0	95	0	15



Name of three most important commodities manufactured			Name of Village	Serial Number
First	Second	Third		
120	121	122	2	1

			Nutandanga	205
			Pansiuli	206
			Madhaipur	207
			Bhaburia	208
			Kamardanga	209
			Shyamsundarpur	210
			Jot Balam	211
			Srikrishnapur	212
			Rangamatia	213
			Benebandhi	214
			Maheshpur	215
			Laskarbandh	216
			Gogla	217
			Balijuri	218
	Musterdoil		Narakonda	219
			Tilabani	220
Gril Welding	Mustard Oil		Laudoha	221
			Chak Laudoha	222
			Jamgara	223
			Madhaiganj	224
			Amdahi	225
			Jagannathpur	226
			Kalinagar	227
			Kendula	228
			Khatgaria	229
			Kalikapur	230
			Banshia	231
			Shyampur	232
			Jhanjra	233
			Bhadrapur	234
Rice			Kendua	235
Rice			Chapabandi	236
	Fire Bricks		Banshgara	237
			Nachan	238
			Pratappur	239
			Baragaria	240
			Katabera	241
Steel Fire Bricks			Hetedoba	242
			Amlauka	243
Rice			Banguri	244
Rice			Patsaora	245

**Census of India 2011**  
**Amenities and Land use**

Serial Number	Name fo Village	Location code no.	Total area of the village ( in hectares rounded up to one decimal place)	Total population ( 2011 census )	Number of households (2011 census)	Number of educational amenities availab village, the distance range code viz; a for for 10+ kms of nearest place where fa							
						Pre-Primary school (PP)	Primary school (P)	Middle school (M)	Secondary School (S)	Senior Secondary school (SS)	Degree college of arts science & commerce (ASC)	Engineering college(EC)	Medical college (MC)
1	2	3	4	5	6	7	8	9	10	11	12	13	14
246	Arati	318762	259.6	2789	522	2	2	a	a	a	c	c	c
247	Jabuna	318763	165.2	978	228	1	1	a	a	a	b	b	c
248	Gopendanga	318764	361.5	536	124	2	1	b	b	b	c	c	c
249	Dhabani	318765	466	2763	635	2	2	1	1	b	c	c	c
250	Bansol	318766	141.1	2755	610	3	3	a	a	a	b	b	b
251	Paranganj	318767	107.8	1044	235	1	1		a	b	b	a	b
252	Jemua	318768	799.9	5976	1368	2	2	1	1	1	b	a	c
253	Kaliganj	318769	198.6	1948	433	1	1		a	a	b	a	a
254	Shankarpur	318770	102.6	2915	653	1	1	a	a		b	a	a
255	Tetikhala	318771	57.9	3168	757	1	1		a	a	b	a	a
<b>Block T O T A L :</b>			<b>13342.3</b>	<b>85370</b>	<b>18939</b>	<b>81</b>	<b>77</b>	<b>13</b>	<b>10</b>	<b>5</b>	<b>0</b>	<b>0</b>	<b>0</b>

**- Village Directory**

(As in 2009)

le. (If not available within the < 5 Kms, b for 5-10 Kms and c if facility is available is given).															Number of Medical Amenities available. (If not available within the village, the distance range code viz; a for < 5 Kms, b for 5-10 Kms and c for 10+ kms of nearest place where facility is available is given).															Name fo Village	Serial Number																																																																																																																																																																																																																																														
Management institute (MI)	Polytechnic (Pt)	Vocational training school /ITI	Non-formal training centre (NFTC)	Special school for disabled (SSD)	Others (specify)	Community health centre (CHC)	Primary health centre (PHC)	Primary health sub centre (PHS)	Maternity and child welfare centre (MCWC)	T.B. clinic (TBC)	Hospital-allopathic (HA)	Hospital-alternative medicine (HO)	Dispensary (D)	Veterinary hospital (VH)	Mobile health clinic (MHC)	Family welfare centre (FWC)																																																																																																																																																																																																																																																													
15	16	17	18	19	20	21	22	23	24	25	26	27	28	29	30	31																																																																																																																																																																																																																																																													
a	c	c		c		c	a	a	a	a	c		c	c		a	Arati	246																																																																																																																																																																																																																																																											
a	c	c		b	b	c	b	b	b	b	c		c	b		b	Jabuna	247																																																																																																																																																																																																																																																											
c	c	c	c	c			b	a									Gopendanga	248																																																																																																																																																																																																																																																											
c	c	c	c														Dhabani	249																																																																																																																																																																																																																																																											
b	c	b		b		c	a	a	a	a	b	b	b	b	b	b	Bansol	250																																																																																																																																																																																																																																																											
b	c	c	c	b		b	c	a	a	b	b	c	b	c	a	a	Paranganj	251																																																																																																																																																																																																																																																											
c	c	c	c	b		b	c		1	1	b	b	c	b	c	a	1 Jemua	252																																																																																																																																																																																																																																																											
a	c	b	b	a		b	c	b	b	b	b	c	b	b	b	b	Kaliganj	253																																																																																																																																																																																																																																																											
a	c	b	b	a		b	c	b	b	b	a	c	b	b	a	b	Shankarpur	254																																																																																																																																																																																																																																																											
a	c	a	a	a	1	b	c	b	b	b	a	c	a	b	a	a	Tetikhala	255																																																																																																																																																																																																																																																											
<b>0</b>															<b>0</b>															<b>2</b>															<b>2</b>															<b>1</b>															<b>6</b>															<b>0</b>															<b>2</b>															<b>9</b>															<b>20</b>															<b>5</b>															<b>1</b>															<b>0</b>															<b>0</b>															<b>1</b>															<b>1</b>															<b>3</b>															<b>: Block T O T A L</b>														

Serial Number	Name fo Village	Number of Non-Government Medical Amenities available.							Availability of drinking water - Yes / No							
		Charitable non Govt. hospital/Nursing home.	Medical practitioner with MBBS Degree	Medical practitioner with other degree	Medical practitioner with no degree	Traditional practitioner and faith healer	Medicine Shop	Others	Tap water (Treated/Untreated)	Well water (Covered / Uncovered well)	Hand Pump	Tube wells / Bore well	Spring	River / Canal	Tank / Pond / Lake	Others
1	2	32	33	34	35	36	37	38	39	40	41	42	43	44	45	46
246	Arati	0	0	4	1	0	6	1	No	Yes	Yes	No	No	No	Yes	Yes
247	Jabuna	0	0	0	1	0	0	0	No	Yes	No	No	No	No	Yes	Yes
248	Gopendanga	0	0	0	0	0	0	0	Yes	Yes	Yes	No	No	Yes	Yes	No
249	Dhabani	0	0	0	0	0	0	0	No	Yes	Yes	No	No	Yes	Yes	No
250	Bansol	0	0	0	1	0	0	0	No	Yes	Yes	No	No	No	Yes	No
251	Paranganj	0	0	0	0	0	0	0	No	Yes	Yes	No	No	No	Yes	No
252	Jemua	0	0	5	0	0	0	0	No	Yes	Yes	No	No	No	Yes	No
253	Kaliganj	0	0	1	0	0	0	0	Yes	Yes	No	No	No	No	Yes	No
254	Shankarpur	0	2	0	0	0	0	0	No	Yes	Yes	No	No	No	Yes	No
255	Tetikhala	0	1	0	0	0	1	1	Yes	Yes	No	No	No	No	Yes	No
<b>Block T O T A L :</b>		<b>0</b>	<b>6</b>	<b>15</b>	<b>14</b>	<b>8</b>	<b>21</b>	<b>61</b>	<b>24</b>	<b>48</b>	<b>40</b>	<b>3</b>	<b>0</b>	<b>15</b>	<b>48</b>	<b>6</b>

Availability of toilet & others Yes / No				Communication and transport facilities (If amenities available code -Yes is given except for Village Pin Code ,If not available within the village , the distance range code viz; a for < 5 Kms, b for 5-10 Kms and c for 10+ kms of nearest place where facility is available is given).								Comm Pin C	
Community toilet including bath.	Community toilet excluding bath.	Rural sanitary mart or sanitary hardware outlet available near the village.	Community bio- gas or recycle of waste for productive use.	Post office(PO)	Sub post office (SPO)	Post & Telegraph office (P&TO)	Village Pin Code	Telephones (Land lines)	Public call office (PCO)	Mobile phone coverage	Name of Village	Serial Number	Serial Number
47	48	49	50	51	52	53	54	55	56	57	2	1	1
No	No	No	No	a	b	c	713363	Yes	b	Yes	Arati	246	246
No	Yes	No	No	a	b	b	713205	Yes	Yes	Yes	Jabuna	247	247
No	No	Yes	No	b	b	b	713381	Yes	a	Yes	Gopendanga	248	248
No	No	Yes	No	b	Yes	b	713205	Yes	Yes	Yes	Dhabani	249	249
No	No	No	No	b	a	b	713363	Yes	Yes	Yes	Bansol	250	250
No	No	Yes	No	a	b	b	713212	Yes	a	Yes	Paranganj	251	251
No	No	Yes	No	Yes	b	b	713206	Yes	Yes	Yes	Jemua	252	252
No	No	Yes	No	a	a	a	713212	Yes	a	Yes	Kaliganj	253	253
No	No	Yes	No	a	a	a	713363	Yes	Yes	Yes	Shankarpur	254	254
No	No	Yes	No	a	a	a	713212	Yes	Yes	Yes	Tetikhala	255	255
<b>1</b>	<b>4</b>	<b>17</b>	<b>0</b>	<b>10</b>	<b>4</b>	<b>2</b>	<b>47</b>	<b>42</b>	<b>22</b>	<b>48</b>	<b>: Block T O T A L</b>		<b>Block</b>

unication and transport facilities (If amenities available code -Yes is given except for Village code ,If not available within the village , the distance range code viz; a for <5 Kms, b for 5-10 Kms and c for 10+ kms of nearest place where facility is available is given).

Village connected to highways,vill: (If amenities available code -Yes village , the distance range code ' and c for 10+ kms of nearest place

Name of Village	Internet cafés/ Common service centre (CSC)	Private courier facility	Bus service (Public & Private)	Railway stations	Auto/Modified Autos	Taxis and Vans	Tractors	Cycle-pulled rickshaws(Manual & Machine driven)	Carts driven by animals	Sea /River ferry service	Connected to national highway(NH)	Connected to state highway(SH)	Connected to major district road (MDR)	Connected to others district road	Pucca roads	Kutchcha roads
2	58	59	60	61	62	63	64	65	66	67	68	69	70	71	72	73
Arati	b	b	a	b	b	Yes	Yes	Yes	Yes	c	b	c	c	Yes	Yes	Yes
Jabuna	b	b	b	c	b	Yes	Yes	Yes	a	c	b	c	c	Yes	Yes	Yes
Gopendanga	a	a	a	c	a	Yes	Yes	a	Yes	c	c	c	c	Yes	Yes	Yes
Dhabani	Yes	Yes	Yes	c	b	Yes	Yes	b	Yes	c	c	c	c	Yes	Yes	Yes
Bansol	b	b	Yes	c	b	Yes	Yes	Yes	a	c	c	c		Yes	Yes	Yes
Paranganj	b	b	Yes	c	Yes	Yes	Yes	b	Yes	c	b	c	b	a	Yes	Yes
Jemua	b	b	Yes	c	Yes	Yes	Yes	Yes	Yes	c	b	c	b	b	Yes	Yes
Kaliganj	a	a	a	b	a	a	Yes	a	Yes	c	b	a	b	a	Yes	Yes
Shankarpur	a	a	a	b	a	a	Yes	a	Yes	c	b	b	b	b	Yes	Yes
Tetikhala	Yes	a	Yes	b	a	Yes	Yes	Yes	a	c	a	b	b	b	Yes	Yes
<b>TOTAL :</b>	<b>5</b>	<b>6</b>	<b>28</b>	<b>0</b>	<b>4</b>	<b>36</b>	<b>40</b>	<b>25</b>	<b>44</b>	<b>0</b>	<b>0</b>	<b>0</b>	<b>1</b>	<b>27</b>	<b>39</b>	<b>48</b>

age roads, banks & credit societies is given, If not available within the viz; a for < 5 Kms, b for 5-10 Kms where facility is available is given).													Availability of miscellaneous facilities (If amenities available code -Yes is given, If not available within the village , the distance range code viz; a for < 5 Kms, b for 5-10 Kms and c for 10+ kms of nearest place where facility is available is given).		Ava within	
Water bounded macadam(WBM) roads	Navigable waterway (river/canal)(NW)	Footpaths (FP)	Commercial & Co-operative Banks	ATM	Agricultural Credit Societies	Self-Help Group (SHG)	Public distribution system (PDS) shop	Mandis / Regular market	Weekly Haat	Agricultural marketing society	Integrated Child Development Scheme (Nutritional Centres)	Anganwadi Centre (Nutritional Centres)	Others (Nutritional Centres)	Name of Village	Serial Number	Serial Number
74	75	76	77	78	79	80	81	82	83	84	85	86	87	2	1	1
c	Yes	b	b	c	Yes	a	c	b	Yes	Yes	Yes	Yes	Yes	Arati	246	246
b	Yes	b	b	c	Yes	Yes	c	c	Yes	Yes	Yes	Yes	Yes	Jabuna	247	247
		c	a	c	Yes	b	c	a	Yes	Yes	Yes	Yes	Yes	Gopendanga	248	248
	Yes	c	c	c	Yes	Yes	c	a	a	Yes	Yes	Yes	Yes	Dhabani	249	249
	Yes	b	b	c	Yes	a	c	c	Yes	Yes	Yes	Yes	Yes	Bansol	250	250
Yes	c	Yes	a	a	c	Yes	a	c	a	c	Yes	Yes	Yes	Paranganj	251	251
Yes	c	Yes	Yes	a	Yes	Yes	Yes	c	Yes	Yes	Yes	Yes	Yes	Jemua	252	252
Yes	c	Yes	a	a	c	Yes	Yes	c	a	b	Yes	Yes	Yes	Kaliganj	253	253
Yes	c	Yes	a	a	c	Yes	a	c	a	b	Yes	Yes	Yes	Shankarpur	254	254
Yes	c	Yes	a	a	c	Yes	a	c	Yes	b	Yes	Yes	Yes	Tetikhala	255	255
<b>18</b>	<b>4</b>	<b>39</b>	<b>3</b>	<b>2</b>	<b>1</b>	<b>48</b>	<b>21</b>	<b>3</b>	<b>9</b>	<b>25</b>	<b>42</b>	<b>46</b>	<b>47</b>	<b>: Block T O T A L</b>		<b>Block</b>

Availability of miscellaneous facilities (If amenities available code -Yes is given, If not available the village , the distance range code viz; a for < 5 Kms, b for 5-10 Kms and c for 10+ kms of nearest place where facility is available is given).											Availability of electricity (Yes/No)			
Name of Village	ASHA (Accredited Social Health Activist)	Community centre with/without TV	Sports Field,	Sports Club / Recreation Centre	Cinema / Video Hall	Public Library	Public Reading Room	Newspaper Supply	Assembly Polling station	Birth & Death Registration Office	Power Supply for Domestic Use (ED)	Power Supply for Agricultural Use (EAG)	Power Supply for Commercial Use (EC)	Power Supply for All Uses (EA)
2	88	89	90	91	92	93	94	95	96	97	98	99	100	101
Arati	Yes	c	a	b	b	b	b	Yes	Yes	a	Yes	No	No	No
Jabuna	Yes	c	b	b	b	b	b	Yes	Yes	b	Yes	No	No	No
Gopendanga	Yes	Yes	Yes	Yes	c	a	a	Yes	Yes	a	Yes	No	No	No
Dhabani	Yes	Yes	Yes	Yes	c	a	a	Yes	Yes	b	Yes	No	Yes	No
Bansol	Yes	a	Yes	Yes	b	c	c	Yes	Yes	a	Yes	No	Yes	No
Paranganj	Yes	Yes	Yes	b	b	c	c	Yes	Yes	a	Yes	No	Yes	No
Jemua	Yes	Yes	Yes	b	b	b	b	Yes	Yes	Yes	Yes	No	Yes	No
Kaliganj	Yes	Yes	Yes	b	b	b	b	Yes	Yes	b	Yes	No	No	No
Shankarpur	Yes	Yes	Yes	a	b	b	b	Yes	Yes	b	Yes	No	Yes	No
Tetikhala	Yes	a	a	a	b	b	b	Yes	a	b	Yes	No	Yes	No
<b>TOTAL :</b>	<b>46</b>	<b>26</b>	<b>39</b>	<b>26</b>	<b>6</b>	<b>10</b>	<b>11</b>	<b>45</b>	<b>41</b>	<b>8</b>	<b>48</b>	<b>0</b>	<b>23</b>	<b>0</b>



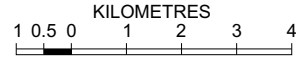
Nearest Town		Land Use							
		Area under different types of land use (in hectares rounded up to one decimal place)							
Name	Distance range code i. e. a for < 5 Kms, b for 5-10 Kms and c for 10+ kms .	Forests	Area under Non-agricultural Uses	Barren and Un-cultivable land	Permanent Pastures and Other Grazing Lands	Land Under Miscellaneous Tree Crops etc.	Culturable Waste Land	Name of Village	Serial Number
102	103	104	105	106	107	108	109	2	1
DURGAPUR	b	0	31.5	0	0	0	5.2	Arati	246
DURGAPUR	b	0	19.3	0	0	0	1.9	Jabuna	247
DURGAPUR	c	1.5	25.3	0	0	0	0	Gopendanga	248
DURGAPUR	b	0	6	0	0	0	0	Dhabani	249
DURGAPUR	b	0	51.8	0	0	0	5.6	Bansol	250
DURGAPUR	a	11.5	6.3	0	0	0	0	Paranganj	251
DURGAPUR	c	199.8	6.1	0	0	0	0	Jemua	252
DURGAPUR	a	0	12.3	0	0	0	0	Kaliganj	253
DURGAPUR	a	0	6.6	0	0	0	0	Shankarpur	254
DURGAPUR	a	4	3.9	0	0	0	0	Tetikhala	255
<b>0</b>	<b>0</b>	<b>1202</b>	<b>2289</b>	<b>0</b>	<b>0</b>	<b>0</b>	<b>406.4</b>	<b>: Block T O T A L</b>	

Land Use											
Area under different types of land use (in hectares rounded up to one decimal place)							Area irrigated by source (in hectare).				
Serial Number	Name of Village	Fallow lands other than current fallows	Current Fallows	Net Area Sown	Total Irrigated Land Area	Total Un-irrigated Land Area	Canals ( C )	Wells/Tube-wells(W/TW)	Tanks/Lakes(T/L)	Water Falls(WF)	Others(O)
1	2	110	111	112	113	114	115	116	117	118	119
246	Arati	0	0	222.8	65.5	157.3	0	0	45.4	0	20.1
247	Jabuna	0	0	144	35	109	0	0	35	0	0
248	Gopendanga	0	0	334.7	8.5	326.2	0	0	8.5	0	0
249	Dhabani	0	0	460	240.7	219.3	6.4	0	18.5	0	215.8
250	Bansol	0	0	83.6	12	71.6	0	0	12	0	0
251	Paranganj	0	0	90	0	90	0	0	0	0	0
252	Jemua	0	0	594	46.4	547.6	0	24.2	12.1	0	10.1
253	Kaliganj	0	0	186.3	16.5	169.8	8.5	0	8	0	0
254	Shankarpur	0	0	96	4	92	0	0	4	0	0
255	Tetikhala	0	0	50	0	50	0	0	0	0	0
<b>Block T O T A L :</b>		<b>0</b>	<b>0</b>	<b>9445</b>	<b>1605</b>	<b>7841</b>	<b>43.7</b>	<b>58.8</b>	<b>804.8</b>	<b>0</b>	

Name of three most important commodities manufactured			Name of Village	Serial Number
First	Second	Third		
120	121	122	2	1
Rice			Arati	246
Rice			Jabuna	247
			Gopendanga	248
			Dhabani	249
			Bansol	250
Rice			Paranganj	251
Rice			Jemua	252
Muri Rice			Kaliganj	253
			Shankarpur	254
			Tetikhala	255
			<b>: Block T O T A L</b>	



INDIA  
WEST BENGAL  
**C. D. BLOCK KANKSA**  
DISTRICT BARDHAMAN



- HIGH SCHOOL / INTER COLLEGE . S
- BANK . . . . . B
- DISPENSARY . . . . . D
- PRIMARY HEALTH CENTRE . . . . . A
- OTHER MEDICAL SERVICES . . . . . ▲

- BOUNDARY, DISTRICT . . . . . ————
- "    C. D. BLOCK . . . . . ————
- "    VILLAGE WITH MDDS CODE . . . . . 318778
- HEADQUARTERS : POLICE STATION, C. D. BLOCK . . . . . ⊙ ●
- POPULATION SIZE OF VILLAGES : BELOW 200, 200-499, 500-999, 1000-4999, 5000 AND ABOVE . . . . . ○ ● ● ● ● ●
- UNINHABITED VILLAGE WITH MDDS CODE . . . . . X 318790
- CENSUS TOWN WITH MDDS CODE . . . . . 318866
- NATIONAL HIGHWAY . . . . . NH 2
- STATE HIGHWAY . . . . . SH 9

TOTAL AREA OF THE C. D. BLOCK	278.44 Sq. Kms.
TOTAL POPULATION OF THE C. D. BLOCK	178125
TOTAL NUMBER OF VILLAGES	82
TOTAL NUMBER OF INHABITED VILLAGES	77
TOTAL NUMBER OF CENSUS TOWNS	7
TOTAL NUMBER OF STATUTORY TOWNS	NIL
DISTANCE FROM DISTRICT HEADQUARTERS TO C. D. BLOCK HEADQUARTERS (APPROX.)	60 Kms.

- IMPORTANT METALLED ROADS . . . . . ————
- UNMETALLED ROADS . . . . . - - - - -
- RAILWAY LINE WITH STATION, BROAD GAUGE . . . . . R.S. ————
- RIVER AND STREAM . . . . . ————



### Alphabetical List of Villages

Name of the CD Block : Kanksa

CD Block Code (2011) : 0122

Sl. No.	Name of the Village	PLCN 2001	MDDS PLCN 2011
1	2	3	4
1	Akandara	01260100	318823
2	Anandapur	01263600	318855
3	Ayma Biswanathpur	01263200	318851
4	Babnabera	01261300	318834
5	Banagram	01258300	318805
6	Bandra	01262400	318843
7	Bankati	01258700	318809
8	Banskopa	01261100	318832
9	Basudebpur	01256000	318782
10	Basudha	01258900	318811
11	Beharpur	01261200	318833
12	Benodpur	01256100	318783
13	Bhagabanpur	01259900	318821
14	Bidbihar	01256700	318789
15	Birudiha	01262600	318845
16	Bistupur	01259800	318820
17	Bramhangram	01259200	318814
18	Brindabanpur	01262500	318844
19	Chak Bishnupur	01257100	318793
20	Chua	01259700	318819
21	Chuamudafa	01260000	318822
22	Dandeshwar	01256600	318788
23	Dhobaru	01264100	318859
24	Dihibeta	01257500	318797
25	Domra	01261800	318837
26	Dubrajpur	01256400	318786
27	Gangbil	01263300	318852
28	Garadaha	01262000	318839
29	Garkilla Kherobari	01258100	318803
30	Gourangapur	01258200	318804
31	Hariki	01260400	318826
32	Ijjatganj	01262100	318840
33	Jamban	01257200	318794
34	Jamdoba	01259400	318816
35	Jatgaria	01257300	318795
36	Kajladihi	01258000	318802
37	Kanchanpur	01255700	318779
38	Kandarkona	01260500	318827
39	Keshabpur	01261600	318835
40	Kotalpukur	01258400	318806

## Alphabetical List of Villages

Name of the CD Block : Kanksa

CD Block Code (2011) : 0122

Sl. No.	Name of the Village	PLCN 2001	MDDS PLCN 2011
1	2	3	4
41	Krishnapur	01257700	318799
42	Kuldiha	01260700	318829
43	Mahalchandni	01263400	318853
44	Majhidanga	01256500	318787
45	Malandighi	01260200	318824
46	Manikara	01262700	318846
47	Masna	01258500	318807
48	Mobarakganja	01263000	318849
49	Nabagram	01257600	318798
50	Napara	01263100	318850
51	Nimtikari	01258600	318808
52	Nutunganj	01262800	318847
53	Panagar	01263500	318854
54	Pancha Pukhuria	01260900	318831
55	Paschim Gangarampur	01263900	318857
56	Pathardiha	01260600	318828
57	Phuljhuri	01257000	318792
58	Piariganj	01264000	318858
59	Radhamohanpur	01259000	318812
60	Radhanagar	01257800	318800
61	Raghunathpur	01259300	318815
62	Rajhat	01256200	318784
63	Rajkusum	01262200	318841
64	Rakshitpur	01259600	318818
65	Ranipur	01256800	318790
66	Rautdihi	01257900	318801
67	Rupganj	01260800	318830
68	Sadhumara	01262300	318842
69	Saraswatiganja	01260300	318825
70	Sasipur	01256300	318785
71	Satkahania	01258800	318810
72	Shilampur	01263700	318856
73	Shyambazar	01259100	318813
74	Sibpur	01257400	318796
75	Sokna	01262900	318848
76	Srirampur	01255600	318778
77	Sundiara	01261700	318836
78	Sundipur	01255900	318781
79	Talbahari	01255800	318780
80	Telipara	01259500	318817



### **Alphabetical List of Villages**

Name of the CD Block : Kanksa

CD Block Code (2011) : 0122

Sl. No.	Name of the Village	PLCN 2001	MDDS PLCN 2011
1	2	3	4
81	Thakuranibazar	01256900	318791
82	Tilakchandrapur	01261900	318838

Census of India 2011  
Amenities and Land use

Serial Number	Name fo Village	Location code no.	Total area of the village ( in hectares rounded up to one decimal place)	Total population ( 2011 census )	Number of households (2011 census)	Number of educational amenities availab village, the distance range code viz; a for for 10+ kms of nearest place where fa							
						Pre-Primary school (PP)	Primary school (P)	Middle school (M)	Secondary School (S)	Senior Secondary school (SS)	Degree college of arts science & commerce (ASC)	Engineering college(EC)	Medical college (MC)
1	2	3	4	5	6	7	8	9	10	11	12	13	14

Name of District:-Bardhaman

Name of CD Block:-Kanksa

256	Srirampur	318778	203.6	202	46	1	1						
257	Kanchanpur	318779	88.6	1627	362	1	1	1					
258	Talbahari	318780	101.2	109	27	1	1		b	c	c		
259	Sundipur	318781	83.8	312	69	1	1		a				
260	Basudebpur	318782	135.2	1285	321	1	1		a				
261	Benodpur	318783	129.5	570	135	1	1		a				
262	Rajhat	318784	236.7	642	147	1	1						
263	Sasipur	318785	64.4	939	225	1	1		a				
264	Dubrajpur	318786	61.6	342	72	1	1		a				
265	Majhidanga	318787	48.6	75	17	c							
266	Dandeshwar	318788	45.3	897	195	1	1						
267	Bidbihar	318789	44.1	206	46	c	a		a				
268	Ranipur	318790	87.4	0	0								
269	Thakuranibazar	318791	94.7	609	127	1	1			1			
270	Phuljhuri	318792	138.8	608	129	1	1	b	c	c			
271	Chak Bishnupur	318793	102.4	0	0								
272	Jamban	318794	154.6	580	137	1	1						
273	Jatgaria	318795	288.1	1595	337	2	2						
274	Sibpur	318796	216.9	1953	416	2	2	1	b	b	c	b	
275	Dihibeta	318797	145.6	609	145	1	1				a		
276	Nabagram	318798	124.6	549	118	1	1						
277	Krishnapur	318799	102.8	435	109	1	1	1					
278	Radhanagar	318800	68	465	106	c							
279	Rautdih	318801	126.3	433	101	1	1						
280	Kajladihi	318802	167.6	1416	319	2	2						
281	Garkilla Kherobari	318803	131.5	439	100	1	1	b	b	b	c	c	c
282	Gourangapur	318804	123.4	110	25	c	a	a	a	a	c	c	c
283	Banagram	318805	97.8	488	99	1	1	a	a	a	b	c	c
284	Kotalpukur	318806	145.3	243	60	1	1	a	a	a	c	c	c
285	Masna	318807	201.9	22	7	c	a	b	b	b	c	c	c
286	Nimtikari	318808	186.6	490	125	1	1	a	a	a	b	c	c
287	Bankati	318809	148.5	1255	294	2	2	a	a	a	b	c	c
288	Satkahania	318810	208	725	166	1	1	a	a	a	b	c	c
289	Basudha	318811	790.8	5166	1254	5	5	1	a	a	a	c	c
290	Radhamohanpur	318812	99.2	1174	271	1	1	a	a	a	b	c	c
291	Shyambazar	318813	587.6	3308	786	3	3	1	1	1	b	c	c
292	Bramhangram	318814	101.6	505	110	1	1	a	a	a	b	c	c
293	Raghunathpur	318815	547.1	988	241	2	2	1	1	1	b	c	c
294	Jamdoha	318816	342.8	493	102	2	2	1	1	1	c	c	c
295	Telipara	318817	335.9	1499	357	2	2	a	a	a	c	b	c
296	Rakshitpur	318818	480.4	1625	359	3	3	1	1			b	
297	Chua	318819	248.9	671	168	2	2	a	a	a	c	c	a

**- Village Directory**

(As in 2009)

le. (If not available within the < 5 Kms, b for 5-10 Kms and c if facility is available is given).										Number of Medical Amenities available. (If not available within the village, the distance range code viz; a for < 5 Kms, b for 5-10 Kms and c for 10+ kms of nearest place where facility is available is given).										Name of Village	Serial Number
Management institute (MI)	Polytechnic (Pt)	Vocational training school /ITI	Non-formal training centre (NFTC)	Special school for disabled (SSD)	Others (specify)	Community health centre (CHC)	Primary health centre (PHC)	Primary health sub centre (PHS)	Maternity and child welfare centre (MCWC)	T.B. clinic (TBC)	Hospital-allopathic (HA)	Hospital-alternative medicine (HO)	Dispensary (D)	Veterinary hospital (VH)	Mobile health clinic (MHC)	Family welfare centre (FWC)					
15	16	17	18	19	20	21	22	23	24	25	26	27	28	29	30	31	2	1			

Location CodeNo:-335

Location CodeNo:-0122

						a	b	b	b		c							Srirampur	256
						a		1	a	b	c	c	b	b	c	c	b	Kanchanpur	257
								1	2	2								Talbahari	258
						b	a	b	b		c							Sundipur	259
						b	b		1	b	b		c					Basudebpur	260
						a	b	a			c							Benodpur	261
						a	a	b			c							Rajhat	262
								1			c							Sasipur	263
																		Dubrajpur	264
						a	a	b			c							Majhidanga	265
						b	a	a	a	a	c	c						Dandeshwar	266
							1	1	1			c						Bidbihar	267
																		Ranipur	268
																		Thakuranibazar	269
						b	a	b	b									Phuljhuri	270
																		Chak Bishnupur	271
																		Jamban	272
						a	a	a										Jatgaria	273
						b		1	1	a	c	c	c					Sibpur	274
							a					c						Dihibeta	275
									1				1					Nabagram	276
																		Krishnapur	277
						b	b	a	b		c	b						Radhanagar	278
						a	b	c	b	c	c	b						Rautdihi	279
							c	c										Kajladihi	280
c	c	c	a	c		c	c	b	a	b	b	b	b	b	c			1 Garkilla Kherobari	281
c	c	c	1	c		c	c	a	a	a	a	a	a	a	c			1 Gourangapur	282
c	c	c	a	c		c	c	a	a	a	a	a	a	a	c			1 Banagram	283
c	c	c	1	c		c	c	a	a	a	a	a	a	a	c			1 Kotalpukur	284
c	c	c		c		c	c	b	b	b	b	b	b	b	c	a		Masna	285
c	c	c	1	c		c	c	a	a	a	a	a	a	a	c			1 Nimtikari	286
c	c	c	1	c		c	c	a	a	a	a	a	a	a	c			2 Bankati	287
c	c	c	a	c		c	c	a	a	a	a	a	a	a	b			1 Satkahania	288
c	c	c	3	c		c	c		1	1	a	a	a	a	c			10 Basudha	289
c	c	c	a	c		c	c	a	a	a	a	a	a	a	c			1 Radhamohanpur	290
c	c	c	1	c		c		1	1	1	1	1	1	1	c			8 Shyambazar	291
c	c	c	a	c		c	c	a	a	a	a	a	a	a	c			1 Bramhangram	292
c	c	c	1	c		c	c		1	a	a	a	a	a	c			2 Raghunathpur	293
c	c	c	1	c		c	c	a	b	a	a	a	a	a	c			2 Jamdoba	294
c	c	c	1	c		c	b	b	b	b	b	b	b	b	b			3 Telipara	295
									1	a	a	c		2				1 Rakshitpur	296
									a	a	a	c						Chua	297

Serial Number	Name fo Village	Number of Non-Government Medical Amenities available.							Availability of drinking water - Yes / No							
		Charitable non Govt. hospital/Nursing home.	Medical practitioner with MBBS Degree	Medical practitioner with other degree	Medical practitioner with no degree	Traditional practitioner and faith healer	Medicine Shop	Others	Tap water (Treated/Untreated)	Well water (Covered / Uncovered well)	Hand Pump	Tube wells / Bore well	Spring	River / Canal	Tank / Pond / Lake	Others
1	2	32	33	34	35	36	37	38	39	40	41	42	43	44	45	46

256	Srirampur	0	0	0	0	0	0	0	No	No	Yes	Yes	No	No	Yes	No
257	Kanchanpur	0	0	0	0	0	0	0	No	No	Yes	Yes	No	No	Yes	No
258	Talbahari	0	0	0	0	0	0	0	No	No	Yes	Yes	No	No	Yes	No
259	Sundipur	0	0	0	0	0	0	0	No	No	Yes	Yes	No	No	Yes	No
260	Basudebpur	0	0	0	0	0	0	0	No	No	Yes	Yes	No	No	Yes	No
261	Benodpur	0	0	0	0	0	0	0	No	No	Yes	Yes	No	No	Yes	No
262	Rajhat	0	0	0	0	0	0	0	No	No	Yes	Yes	No	No	Yes	No
263	Sasipur	0	0	0	0	0	0	0	No	No	Yes	Yes	No	No	Yes	No
264	Dubrajpur	0	0	0	0	0	0	0	No	No	Yes	Yes	No	No	Yes	No
265	Majhidanga	0	0	0	0	0	0	0	No	No	Yes	Yes	No	No	No	No
266	Dandeshwar	0	0	0	0	0	0	0	No	No	Yes	Yes	No	No	Yes	No
267	Bidbihar	0	0	0	0	0	0	0	No	No	Yes	Yes	No	No	No	No
268	Ranipur															
269	Thakuranibazar	0	0	0	0	0	0	0	No	No	Yes	Yes	No	No	Yes	No
270	Phuljhuri	0	0	0	0	0	0	0	No	No	Yes	Yes	No	No	Yes	No
271	Chak Bishnupur															
272	Jamban	0	0	0	0	0	0	0	No	Yes	No	Yes	No	No	Yes	Yes
273	Jatgaria	0	0	0	0	0	0	0	No	No	Yes	Yes	No	No	Yes	No
274	Sibpur	0	0	0	0	0	0	0	No	No	Yes	Yes	No	No	Yes	No
275	Dhibeta	0	0	0	0	0	0	0	No	No	Yes	Yes	No	No	Yes	No
276	Nabagram	0	0	0	0	0	0	0	No	No	Yes	Yes	No	No	No	No
277	Krishnapur	0	0	0	0	0	0	0	No	No	Yes	Yes	No	No	No	No
278	Radhanagar	0	0	0	0	0	0	0	No	No	Yes	Yes	No	No	Yes	No
279	Rautdihi	0	0	0	0	0	0	0	No	No	Yes	Yes	No	No	No	No
280	Kajladihi	0	0	0	0	0	0	0	No	No	Yes	Yes	No	No	No	No
281	Garkilla Kherobari	0	0	0	0	1	1	0	No	Yes	Yes	No	No	Yes	Yes	No
282	Gourangapur	0	0	0	0	0	0	0	Yes	Yes	Yes	Yes	No	Yes	Yes	No
283	Banagram	0	0	0	0	0	0	0	No	No	Yes	Yes	No	No	Yes	No
284	Kotalpukur	0	0	0	0	0	0	0	No	No	Yes	No	No	No	Yes	No
285	Masna	0	0	0	0	0	0	0	No	No	Yes	No	No	Yes	No	No
286	Nimtikari	0	0	0	1	0	0	0	No	Yes	Yes	No	No	No	Yes	No
287	Bankati	0	0	3	3	3	3	0	No	No	Yes	Yes	No	Yes	Yes	No
288	Satkahania	0	0	0	0	2	0	0	Yes	No	Yes	Yes	No	Yes	Yes	No
289	Basudha	0	1	1	2	3	3	0	Yes	Yes	Yes	Yes	No	Yes	Yes	No
290	Radhamohanpur	0	1	2	1	1	0	0	No	Yes	Yes	Yes	No	Yes	Yes	No
291	Shyambazar	0	1	0	4	1	6	0	Yes	Yes	Yes	Yes	No	Yes	Yes	No
292	Bramhangram	0	0	1	0	0	0	0	Yes	Yes	Yes	Yes	No	Yes	Yes	No
293	Raghunathpur	0	0	1	0	1	0	0	No	No	Yes	Yes	No	Yes	Yes	No
294	Jamdoaba	0	0	0	1	0	0	0	Yes	Yes	Yes	Yes	No	Yes	Yes	No
295	Telipara	0	0	0	1	0	0	0	No	No	Yes	Yes	No	Yes	Yes	No
296	Rakshitpur	1	0	0	0	0	2	0	No	No	Yes	No	No	No	No	No
297	Chua	0	0	0	0	0	4	0	No	No	Yes	Yes	No	No	Yes	No

Availability of toilet & others Yes / No				Communication and transport facilities (If amenities available code -Yes is given except for Village Pin Code ,If not available within the village , the distance range code viz; a for < 5 Kms, b for 5-10 Kms and c for 10+ kms of nearest place where facility is available is given).							Comm Pin C		
Community toilet including bath.	Community toilet excluding bath.	Rural sanitary mart or sanitary hardware outlet available near the village.	Community bio- gas or recycle of waste for productive use.	Post office(PO)	Sub post office (SPO)	Post & Telegraph office (P&TO)	Village Pin Code	Telephones (Land lines)	Public call office (PCO)	Mobile phone coverage	Name of Village	Serial Number	Serial Number
47	48	49	50	51	52	53	54	55	56	57	2	1	1

Yes	Yes	Yes	No	a	b	c	713377	Yes	Yes	Yes	Srirampur	256	256
Yes	Yes	Yes	No	a	b	c	713377	Yes	Yes	Yes	Kanchanpur	257	257
No	Yes	Yes	No	a	b	c	713377	Yes	b	Yes	Talbahari	258	258
No	No	Yes	No	a	b	c	713403	Yes	b	Yes	Sundipur	259	259
No	No	Yes	No	a	b	c	713377	a	b	Yes	Basudebpur	260	260
No	No	Yes	No	b	b	c	713377	b	b	Yes	Benodpur	261	261
Yes	Yes	Yes	No	a	b	c	713321	Yes	Yes	Yes	Rajhat	262	262
No	No	Yes	No	b	b	c	713377	b	b	Yes	Sasipur	263	263
No	No	Yes	No	a	c	c	713212	a	b	Yes	Dubrajpur	264	264
Yes	Yes	Yes	No	a	b	c	713215	Yes	Yes	b	Majhidanga	265	265
No	No	Yes	No	b	b	c	713377	Yes	b	Yes	Dandeshwar	266	266
No	No	No	No	a	b	c	713213	Yes	b	a	Bidbihar Ranipur	267 268	267 268
No	No	Yes	No	a	c	b	713378	Yes	b	Yes	Thakuranibazar	269	269
No	No	No	No	Yes	Yes	c	713331	Yes	b	Yes	Phuljhuri Chak Bishnupur	270 271	270 271
No	No	No	No			b	713212	a	a	Yes	Jamban	272	272
Yes	Yes	Yes	No	a	b	b	713212	Yes	b	b	Jatgaria	273	273
Yes	Yes	No	No	Yes	b	c	713212	Yes	Yes	Yes	Sibpur	274	274
No	No	No	No	a	b	c	713211	a	b	Yes	Dihibeta	275	275
No	No	No	No	a	c	c	713308	Yes	c	b	Nabagram	276	276
No	No	No	No	a	b	c	713212	Yes	b	b	Krishnapur	277	277
No	No	No	No	a	c	c	713212	Yes	b	Yes	Radhanagar	278	278
No	No	No	No	a	b	c	713333	Yes	b	Yes	Rautdih	279	279
No	No	No	No	a	b	c	713212	Yes	b	b	Kajladihi	280	280
No	No	Yes	No	c	b	c	713148	a	a	Yes	Garkilla Kherobari	281	281
No	No	Yes	No	c	a	c	713203	Yes	Yes	Yes	Gourangapur	282	282
No	No	Yes	No	c	a	c	713148	a	a	Yes	Banagram	283	283
No	No	Yes	No	c	a	c	713148	a	a	Yes	Kotalpukur	284	284
No	No	Yes	No	c	b	c	713218	b	b	Yes	Masna	285	285
No	No	Yes	No	a	a	c	713148	Yes	a	Yes	Nimtikari	286	286
No	Yes	Yes	No	c	Yes	c	713148	Yes	Yes	a	Bankati	287	287
No	No	Yes	No	c	a	c	713148	Yes	a	Yes	Satkahania	288	288
No	No	Yes	No	c	b	c	713148	Yes	Yes	Yes	Basudha	289	289
No	No	Yes	No	c	a	c	713326	Yes	Yes	Yes	Radhamohanpur	290	290
No	No	Yes	No	c	a	c	713148	Yes	Yes	Yes	Shyambazar	291	291
No	No	Yes	No	c	a	c	713148	Yes	a	Yes	Bramhangram	292	292
No	No	Yes	No	c	a	c	713148	Yes	a	Yes	Raghunathpur	293	293
No	No	Yes	No	c	a	c	713148	Yes	Yes	Yes	Jamdoaba	294	294
No	No	Yes	No	c	a	c	713172	Yes	Yes	Yes	Telipara	295	295
No	No	No	No	c	Yes	c	713212	Yes	Yes	Yes	Rakshitpur	296	296
No	No	No	No	c	a	c	713212	Yes	Yes	Yes	Chua	297	297

Communication and transport facilities (If amenities available code -Yes is given except for Village code ,If not available within the village , the distance range code viz; a for <5 Kms, b for 5-10 Kms and c for 10+ kms of nearest place where facility is available is given).

Village connected to highways,village (If amenities available code -Yes village , the distance range code viz; a and c for 10+ kms of nearest place

Name of Village	Internet cafés/ Common service centre (CSC)	Private courier facility	Bus service (Public & Private)	Railway stations	Auto/Modified Autos	Taxis and Vans	Tractors	Cycle-pulled rickshaws(Manual & Machine driven)	Carts driven by animals	Sea /River ferry service	Connected to national highway(NH)	Connected to state highway(SH)	Connected to major district road (MDR)	Connected to others district road	Pucca roads	Kutchcha roads
2	58	59	60	61	62	63	64	65	66	67	68	69	70	71	72	73

Srirampur	b	b	a	c	c	Yes	Yes	Yes	c	c	c				Yes	Yes
Kanchanpur	b	b	a	c	c	Yes	Yes	Yes	c	c	c				Yes	a
Talbahari	b	b	a	c	c	Yes	Yes		c				Yes	Yes	a	
Sundipur	b	b	a	c	c	Yes	Yes	Yes	c				Yes	Yes	b	
Basudebpur	b	b	b	c	c	Yes	Yes	Yes	a	c					Yes	Yes
Benodpur	b	b	a	c	c	Yes	Yes	Yes	b	c					Yes	a
Rajhat	b	b	a	c	c	Yes	Yes	Yes	c	c	c				Yes	Yes
Sasipur	b	b	b	c	c	Yes	Yes	Yes	a	c					Yes	Yes
Dubrajpur	b	b	a	c	b	Yes	Yes	Yes	a	c					Yes	Yes
Majhidanga	b	b	b	c	Yes	Yes	Yes		c	c	c				b	Yes
Dandeshwar	b	b	b	c	b	Yes	Yes	Yes	c						b	b
Bidbihar	c	b	a	c	a	Yes	Yes	Yes	c						Yes	a
Ranipur																
Thakuranibazar	c	b	b	c	c	Yes	Yes	Yes	c						Yes	a
Phuljhuri	c	b	a	c	a	Yes	Yes	Yes	c	c	c	c			Yes	Yes
Chak Bishnupur																
Jamban	b	b	a	c	c	Yes	Yes	Yes	a	c					a	a
Jatgaria	c	b	a	b	b	Yes	Yes	Yes	c						Yes	Yes
Sibpur	Yes	Yes	Yes	b	c	Yes	Yes	Yes	b	c	c	c	Yes	b	Yes	a
Dihibeta	b	b	Yes	b	c	Yes	Yes	Yes	c						a	Yes
Nabagram	c	b	a	c	c	Yes	Yes	Yes	c			Yes			a	Yes
Krishnapur	b	b	b	c	b	a			c			Yes			Yes	Yes
Radhanagar	c	b	a	c	a	Yes	Yes	Yes	c	c	c	b	a	a	a	Yes
Rautdihi	c	b	b	c	a	Yes	Yes	Yes	c	c	c	c	b	a	a	
Kajladihi	c	b	b	c	a	a			c						b	Yes
Garkilla Kherobari	b	c	b	c	b	b	Yes	Yes	Yes	c	c	b			Yes	Yes
Gourangapur	a	c	a	c	Yes	Yes	Yes	Yes	Yes	c	c	b			Yes	Yes
Banagram	a	c	a	c	Yes	a	Yes	a	Yes	c	c	b			Yes	Yes
Kotalpukur	a	c	a	c	a	a	a	a	Yes	c	c	b	a		Yes	Yes
Masna	b	c	b	c	a	a	Yes	b	Yes	c	c	b	a	a	Yes	Yes
Nimtikari	a	c	a	c	a	a	Yes	Yes	Yes	c	a	b			Yes	Yes
Bankati	c	Yes	Yes	Yes	Yes	Yes	Yes	Yes	Yes	c	c	a		a	Yes	Yes
Satkahania	a	c	a	c	a	Yes	Yes	Yes	Yes	c	c	a			Yes	Yes
Basudha	a	b	Yes	c	Yes	Yes	Yes	Yes	Yes	c	c	Yes	a		Yes	Yes
Radhamohanpur	a	c	Yes	c	Yes	Yes	Yes	Yes	Yes	c	c	Yes		Yes	Yes	Yes
Shyambazar	a	c	Yes	c	Yes	Yes	Yes	Yes	Yes	c	c	a		b	Yes	Yes
Bramhangram	a	c	Yes	c	a	Yes	Yes	a	Yes	c	c	Yes	a		Yes	Yes
Raghunathpur	a	c	Yes	c	a	Yes	Yes	Yes	Yes	c	c	Yes			Yes	Yes
Jamdoaba	a	c	a	c	a	Yes	Yes	Yes	Yes	c	c	a			Yes	Yes
Telipara	a	c	Yes	c	Yes	Yes	Yes	Yes	Yes	c	c	Yes			Yes	Yes
Rakshitpur	b	b	a	c	c	Yes	Yes		Yes	c	c	c	c	c	Yes	Yes
Chua	c	c	a	c	a	a	Yes	a	Yes	c	b	c	c	c	Yes	Yes

age roads, banks & credit societies is given, If not available within the viz; a for < 5 Kms, b for 5-10 Kms where facility is available is given).	Availability of miscellaneous facilities (If amenities available code -Yes is given, If not available within the village , the distance range code viz; a for < 5 Kms, b for 5-10 Kms and c for 10+ kms of nearest place where facility is available is given).	Ava within
---	---	------------

Water bounded macadam(WBM) roads	Navigable waterway (river/canal)(NW)	Footpaths (FP)	Commercial & Co-operative Banks	ATM	Agricultural Credit Societies	Self-Help Group (SHG)	Public distribution system (PDS) shop	Mandis / Regular market	Weekly Haat	Agricultural marketing society	Integrated Child Development Scheme (Nutritional Centres)	Anganwadi Centre (Nutritional Centres)	Others (Nutritional Centres)	Name of Village	Serial Number	Serial Number
74	75	76	77	78	79	80	81	82	83	84	85	86	87	2	1	1

			Yes	c	c	Yes	Yes	b	Yes	Yes	Yes	Yes	Yes	Srirampur	256	256
		Yes	Yes	b	c	Yes	Yes	b	Yes	Yes	Yes	Yes	Yes	Kanchanpur	257	257
				c	c	Yes	Yes	b	Yes	Yes	Yes	Yes	Yes	Talbahari	258	258
			b	c	c	Yes	Yes	b	Yes	Yes	Yes	Yes	Yes	Sundipur	259	259
		Yes			c	Yes	Yes	c	Yes	Yes	Yes	Yes	Yes	Basudebpur	260	260
					c	Yes	Yes	c	Yes	Yes	Yes	Yes	Yes	Benodpur	261	261
			Yes	b	c	Yes	Yes	c	Yes	Yes	Yes	Yes	Yes	Rajhat	262	262
Yes					c	Yes	Yes	c	Yes	Yes	Yes	Yes	Yes	Sasipur	263	263
					c	Yes	Yes	b	Yes	Yes	Yes	Yes	Yes	Dubrajpur	264	264
			Yes	Yes		c	Yes	Yes	b	Yes	Yes	Yes	Yes	Majhidanga	265	265
					c	Yes	Yes	c	Yes	Yes	Yes	Yes	Yes	Dandeshwar	266	266
				c	b	c	Yes	Yes	c	Yes	Yes	Yes	Yes	Bidbihar	267	267
														Ranipur	268	268
					c	Yes	Yes	c	Yes	Yes	Yes	Yes	Yes	Thakuranibazar	269	269
				c	b	c	Yes	Yes	c	Yes	Yes	Yes	Yes	Phuljhuri	270	270
														Chak Bishnupur	271	271
					c	Yes	Yes	b	Yes	Yes	Yes	Yes	Yes	Jamban	272	272
			Yes	c	c	c	Yes	Yes	b	Yes	Yes	Yes	Yes	Jatgaria	273	273
			Yes	c	b	c	Yes	Yes	b	Yes	Yes	Yes	Yes	Sibpur	274	274
				c		c	Yes	Yes	c	Yes	Yes	Yes	Yes	Dihibeta	275	275
				c	b	c	Yes	Yes	c	Yes	Yes	Yes	Yes	Nabagram	276	276
		Yes			c	Yes	Yes	c	Yes	Yes	Yes	Yes	Yes	Krishnapur	277	277
c	a	Yes			c	Yes	Yes	c	Yes	Yes	Yes	Yes	Yes	Radhanagar	278	278
		Yes	c	c	c	Yes	Yes	b	Yes	Yes	Yes	Yes	Yes	Rautdihi	279	279
		Yes			c	Yes	Yes	b	Yes	Yes	Yes	Yes	Yes	Kajladihi	280	280
Yes	a	c	b	c	c	Yes	b	c	c	Yes	Yes	Yes	Yes	Garkilla Kherobari	281	281
Yes	a	c	b	c	c	Yes	a	c	a	c	Yes	Yes	Yes	Gourangapur	282	282
a	a	c	b	c	c	Yes	a	c	a	c	Yes	Yes	Yes	Banagram	283	283
a	a	c	b	c	c	Yes	a	c	a	c	Yes	Yes	Yes	Kotalpukur	284	284
Yes	Yes	c	c	c	c	Yes	b	c	b	c	a	Yes	Yes	Masna	285	285
Yes	b	c	b	c	c	Yes	a	c	a	c	Yes	Yes	Yes	Nimtikari	286	286
Yes	a	Yes	a	c	c	Yes	a	c	Yes	c	Yes	Yes	Yes	Bankati	287	287
Yes	a	c	a	b	c	Yes	a	c	a	c	Yes	Yes	Yes	Satkahania	288	288
Yes	Yes	Yes	Yes	a	c	Yes	Yes	Yes	Yes	c	Yes	Yes	Yes	Basudha	289	289
Yes	a	Yes	a	b	c	Yes	a	Yes	Yes	c	Yes	Yes	Yes	Radhamohanpur	290	290
Yes	a	Yes	a	b	Yes	Yes	Yes	Yes	Yes	c	Yes	Yes	Yes	Shyambazar	291	291
Yes	b	c	b	b	c	Yes	a	c	a	c	Yes	Yes	Yes	Bramhangram	292	292
Yes	c	Yes	b	c	c	Yes	a	c	Yes	c	Yes	Yes	Yes	Raghunathpur	293	293
Yes		c	b	c	c	Yes	a	c	a	c	Yes	Yes	Yes	Jamdoba	294	294
Yes	a	Yes	a	c	c	Yes	Yes	c	a	c	Yes	Yes	Yes	Telipara	295	295
		Yes	c	c	c	Yes	Yes	b	Yes	Yes	Yes	Yes	Yes	Rakshitpur	296	296
			c	c	c	Yes	Yes	b	Yes	Yes	Yes	Yes	Yes	Chua	297	297

Availability of miscellaneous facilities (If amenities available code -Yes is given, If not available the village, the distance range code viz; a for < 5 Kms, b for 5-10 Kms and c for 10+ kms of nearest place where facility is available is given).

Availability of electricity (Yes/No)

Name of Village	ASHA (Accredited Social Health Activist)	Community centre with/without TV	Sports Field,	Sports Club / Recreation Centre	Cinema / Video Hall	Public Library	Public Reading Room	Newspaper Supply	Assembly Polling station	Birth & Death Registration Office	Power Supply for Domestic Use (ED)	Power Supply for Agricultural Use (EAG)	Power Supply for Commercial Use (EC)	Power Supply for All Uses (EA)
2	88	89	90	91	92	93	94	95	96	97	98	99	100	101

Srirampur	Yes	Yes	Yes	Yes	Yes	Yes	Yes	Yes	Yes	Yes	Yes	Yes	No	No
Kanchanpur	Yes	Yes	Yes	Yes	Yes	Yes	Yes	Yes	Yes	Yes	Yes	No	No	No
Talbahari	Yes	Yes	Yes	Yes	Yes	Yes	Yes	Yes	Yes	Yes	Yes	No	No	No
Sundipur	Yes	Yes	Yes	Yes	Yes	Yes	Yes	Yes	Yes	Yes	Yes	No	No	No
Basudebpur	Yes	Yes	Yes	Yes	Yes	Yes	Yes	Yes	Yes	Yes	Yes	No	No	No
Benodpur	Yes	Yes	Yes	Yes	Yes	Yes	Yes	Yes	Yes	Yes	Yes	No	No	No
Rajhat	Yes	Yes	Yes	Yes	Yes	Yes	Yes	Yes	Yes	Yes	Yes	No	No	No
Sasipur	Yes	Yes	Yes	Yes	Yes	Yes	Yes	Yes	Yes	Yes	Yes	No	No	No
Dubrajpur	Yes	Yes	Yes	Yes	Yes	Yes	Yes	Yes	Yes	Yes	Yes	No	No	No
Majhidanga	Yes	Yes	Yes	Yes	Yes	Yes	Yes	Yes	Yes	Yes	Yes	No	No	No
Dandeshwar	Yes	Yes	Yes	Yes	Yes	Yes	Yes	Yes	Yes	Yes	Yes	No	No	No
Bidbihar	Yes	Yes	Yes	Yes	Yes	Yes	Yes	Yes	Yes	Yes	Yes	No	No	No
Ranipur														
Thakuranibazar	Yes	Yes	Yes	Yes	Yes	Yes	Yes	Yes	Yes	Yes	Yes	No	No	No
Phuljhuri	Yes	Yes	Yes	Yes	Yes	Yes	Yes	Yes	Yes	Yes	Yes	No	No	No
Chak Bishnupur														
Jamban	Yes	Yes	Yes	Yes	Yes	Yes	Yes	Yes	Yes	Yes	Yes	No	No	No
Jatgaria	Yes	Yes	Yes	Yes	Yes	Yes	Yes	Yes	Yes	Yes	Yes	No	No	No
Sibpur	Yes	Yes	Yes	Yes	Yes	Yes	Yes	Yes	Yes	Yes	Yes	No	Yes	No
Dihibeta	Yes	Yes	Yes	Yes	Yes	Yes	Yes	Yes	Yes	Yes	Yes	No	No	No
Nabagram	Yes	Yes	Yes	Yes	Yes	Yes	Yes	Yes	Yes	Yes	Yes	No	No	No
Krishnapur	Yes	Yes	Yes	Yes	Yes	Yes	Yes	Yes	Yes	Yes	Yes	No	No	No
Radhanagar	Yes	Yes	Yes	Yes	Yes	Yes	Yes	Yes	Yes	Yes	Yes	No	No	No
Rautdihi	Yes	Yes	Yes	Yes	Yes	Yes	Yes	Yes	Yes	Yes	Yes	No	No	No
Kajladihi	Yes	Yes	Yes	Yes	Yes	Yes	Yes	Yes	Yes	Yes	Yes	No	No	No
Garkilla Kherobari	a	c	Yes	a	c	b	c	Yes	a	b	Yes	Yes	No	No
Gourangapur	a	c	Yes	a	c	b	b	Yes	a	a	Yes	Yes	No	No
Banagram	a	c	Yes	Yes	c	b	c	Yes	a	a	Yes	No	No	No
Kotalpukur	a	c	Yes	a	c	b	c	Yes	a	a	Yes	No	No	No
Masna	b	c	a	a	c	b	c	a	a	b	Yes	No	No	No
Nimtikari	Yes	c	Yes	Yes	c	b	c	Yes	Yes	a	Yes	No	No	No
Bankati	Yes	c	Yes	Yes	b	a	c	Yes	Yes	a	Yes	Yes	Yes	Yes
Satkahania	a	c	Yes	Yes	b	a	c	Yes	a	a	Yes	Yes	No	No
Basudha	Yes	c	b	Yes	a	Yes	c	Yes	Yes	b	Yes	Yes	Yes	Yes
Radhamohanpur	a	c	Yes	Yes	b	a	c	Yes	a	a	Yes	No	Yes	No
Shyambazar	Yes	c	b	Yes	b	a	c	Yes	Yes	Yes	Yes	Yes	Yes	Yes
Bramhangram	Yes	c	Yes	Yes	b	a	c	Yes	a	a	Yes	Yes	No	No
Raghunathpur	Yes	c	Yes	Yes	b	a	c	Yes	a	a	Yes	Yes	Yes	Yes
Jamdoaba	b	c	Yes	Yes	c	b	c	a	Yes	a	Yes	Yes	Yes	Yes
Telipara	b	c	a	Yes	c	b	c	Yes	Yes	b	Yes	Yes	Yes	Yes
Rakshitpur	Yes	Yes	Yes	Yes	Yes	Yes	Yes	Yes	Yes	Yes	Yes	Yes	Yes	Yes
Chua	Yes	Yes	Yes	Yes	Yes	Yes	Yes	Yes	Yes	Yes	Yes	Yes	Yes	Yes



Nearest Town		Land Use							
		Area under different types of land use (in hectares rounded up to one decimal place)							
Name	Distance range code i.e. a for < 5 Kms, b for 5-10 Kms and c for 10+ kms .	Forests	Area under Non-agricultural Uses	Barren and Un-cultivable land	Permanent Pastures and Other Grazing Lands	Land Under Miscellaneous Tree Crops etc.	Culturable Waste Land	Name of Village	Serial Number
102	103	104	105	106	107	108	109	2	1

DURGAPUR	c	0	3	0	0	0	2	Srirampur	256
DURGAPUR	c	0	12	0	0	0	0	Kanchanpur	257
DURGAPUR	c	0	16.3	0	0	0	0	Talbahari	258
DURGAPUR	c	0	4.1	0	0	0	0	Sundipur	259
DURGAPUR	c	0	31.6	0	0	0	17.4	Basudebpur	260
DURGAPUR	c	0	8.9	0	0	0	32.4	Benodpur	261
DURGAPUR	c	0	12	0	0	0	0	Rajhat	262
DURGAPUR	c	0	7.3	0	0	0	8.1	Sasipur	263
DURGAPUR	c	0	8.1	0	0	0	4	Dubrajpur	264
DURGAPUR	c	1	5	0	0	0	0	Majhidanga	265
DURGAPUR	c	0	4.5	0	0	0	3.2	Dandeshwar	266
DURGAPUR	c	0	2.4	0	0	0	2	Bidbihar	267
		0	2	0	0	0	10.1	Ranipur	268
DURGAPUR	c	2	34	0	0	0	0	Thakuranibazar	269
DURGAPUR	c	10	5	0	0	0	0	Phuljhuri	270
		102.4	0	0	0	0	0	Chak Bishnupur	271
DURGAPUR	c	0	2.4	0	0	0	41.7	Jamban	272
DURGAPUR	c	8	2	0	0	0	10	Jatgaria	273
DURGAPUR	c	0	7	0	0	0	30	Sibpur	274
DURGAPUR	c	0	36.8	0	0	0	4	Dihibeta	275
DURGAPUR	c	0	31.6	0	0	0	4	Nabagram	276
DURGAPUR	c	2	5.8	0	0	0	2	Krishnapur	277
DURGAPUR	c	0	6.1	0	0	0	0.8	Radhanagar	278
DURGAPUR	c	2	15	0	0	0	0	Rautdih	279
DURGAPUR	c	0	36.4	0	0	0	30	Kajladihi	280
DURGAPUR	c	18	11	0	0	0	9	Garkilla Kherobari	281
DURGAPUR	c	20	8	0	0	0	8	Gourangapur	282
DURGAPUR	c	71	13.8	0	0	0	0	Banagram	283
DURGAPUR	c	42	5	0	0	0	0	Kotalpukur	284
DURGAPUR	c	0	28	0	0	0	30	Masna	285
DURGAPUR	c	18	4	0	0	0	0	Nimtikari	286
DURGAPUR	c	0	45	0	0	0	18	Bankati	287
DURGAPUR	c	48	39	0	0	0	35	Satkahania	288
DURGAPUR	c	40	64	0	0	0	10	Basudha	289
DURGAPUR	c	35	12	0	0	0	35.2	Radhamohanpur	290
DURGAPUR	c	84.6	11	0	0	0	68	Shyambazar	291
DURGAPUR	c	0	12.6	0	0	0	0	Bramhangram	292
DURGAPUR	c	301	90	0	0	0	58.1	Raghunathpur	293
DURGAPUR	c	104	67.8	0	0	0	0	Jamdoba	294
DURGAPUR	c	20	73	0	0	0	88.9	Telipara	295
DURGAPUR	c	7.4	40.2	0	0	0	0	Rakshitpur	296
DURGAPUR	c	21.5	14.5	0	0	0	0	Chua	297

Land Use											
Area under different types of land use (in hectares rounded up to one decimal place)							Area irrigated by source (in hectare).				
Serial Number	Name of Village	Fallow lands other than current fallows	Current Fallows	Net Area Sown	Total Irrigated Land Area	Total Un-irrigated Land Area	Canals ( C )	Wells/Tube-wells(W/TW)	Tanks/Lakes(T/L)	Water Falls(WF)	Others(O)
1	2	110	111	112	113	114	115	116	117	118	119

256	Srirampur	0	0	198.6	10	188.6	0	9.6	0.4	0	0
257	Kanchanpur	0	0	76.6	46.6	30	0	45.6	1	0	0
258	Talbahari	0	0	84.9	12.8	72.1	0	11.2	1.6	0	0
259	Sundipur	0	0	79.7	29.4	50.3	0	2.4	27	0	0
260	Basudebpur	0	0	86.2	8.9	77.3	0	8.1	0.8	0	0
261	Benodpur	0	0	88.2	10.1	78.1	0	4.5	1.6	0	4
262	Rajhat	0	0	224.7	30	194.7	0	28.8	1.2	0	0
263	Sasipur	0	0	49	8.1	40.9	0	6.1	2	0	0
264	Dubrajpur	0	0	49.4	6.1	43.3	0	5	1.1	0	0
265	Majhidanga	0	0	42.6	40.6	2	0	40.6	0	0	0
266	Dandeshwar	0	0	37.6	8.9	28.7	0	6.1	2.8	0	0
267	Bidbihar	0	0	39.7	7.3	32.4	0	4.9	2.4	0	0
268	Ranipur	0	0	75.3	10.1	65.2	0	8.1	2	0	0
269	Thakuranibazar	0	0	58.7	10	48.7	0	6	4	0	0
270	Phuljhuri	0	0	123.8	20	103.8	0	4	16	0	0
271	Chak Bishnupur	0	0	0	0	0	0	0	0	0	0
272	Jamban	0	0	110.5	78.1	32.4	0	72.1	6	0	0
273	Jatgaria	0	0	268.1	20	248.1	0	0	20	0	0
274	Sibpur	0	0	179.9	79.9	100	0	70	9.9	0	0
275	Dhibeta	0	0	104.8	12.1	92.7	0	10.1	2	0	0
276	Nabagram	0	0	89	10.9	78.1	0	10.1	0.1	0	0.7
277	Krishnapur	0	0	93	90	3	0	45	45	0	0
278	Radhanagar	0	0	61.1	7.3	53.8	0	4.9	2.4	0	0
279	Rautdih	0	0	109.3	20	89.3	0	18.4	1.6	0	0
280	Kajladihi	0	0	101.2	16.2	85	0	12.1	4.1	0	0
281	Garkilla Kherobari	0	0	93.5	43	50.5	0	7	4	0	32
282	Gourangapur	0	0	87.4	40	47.4	6	1	0	0	33
283	Banagram	0	0	13	5	8	0	4	1	0	0
284	Kotalpukur	0	0	98.3	40	58.3	8	32	0	0	0
285	Masna	0	0	143.9	82	61.9	70	0	0	0	12
286	Nimtikari	0	0	164.6	68	96.6	45	23	0	0	0
287	Bankati	0	0	85.5	70	15.5	0	48	2	0	20
288	Satkahania	0	0	86	23	63	0	13	0	0	10
289	Basudha	0	0	676.8	265	411.8	90	118	15	0	42
290	Radhamohanpur	0	0	17	11	6	3	7.5	0.5	0	0
291	Shyambazar	0	0	424	85	339	43	40	2	0	0
292	Bramhangram	0	0	89	70	19	60	5	5	0	0
293	Raghunathpur	0	0	98	20	78	0	10	10	0	0
294	Jamdoha	0	0	171	81	90	40	30	11	0	0
295	Telipara	0	0	154	145	9	126	4	10	0	5
296	Rakshitpur	0	0	432.8	95.2	337.6	87	0	8.2	0	0
297	Chua	0	0	212.9	16	196.9	16	0	0	0	0

Name of three most important commodities manufactured			Name of Village	Serial Number
First	Second	Third		
120	121	122	2	1

			Srirampur	256
			Kanchanpur	257
			Talbahari	258
			Sundipur	259
			Basudebpur	260
			Benodpur	261
			Rajhat	262
			Sasipur	263
			Dubrajpur	264
			Majhidanga	265
			Dandeshwar	266
			Bidbihar	267
			Ranipur	268
			Thakuranibazar	269
			Phuljhuri	270
			Chak Bishnupur	271
			Jamban	272
			Jatgaria	273
			Sibpur	274
			Dihibeta	275
			Nabagram	276
			Krishnapur	277
			Radhanagar	278
			Rautdihi	279
			Kajladihi	280
Brick	Salleaves Plate		Garkilla Kherobari	281
			Gourangapur	282
Sal Leaves Plate			Banagram	283
			Kotalpukur	284
			Masna	285
			Nimtikari	286
Earthan Pot	Furniture	Brick	Bankati	287
			Satkahania	288
Brick	Earthan Pot		Basudha	289
			Radhamohanpur	290
Salleave Plate	Earthan Pot	Rice Mill	Shyambazar	291
			Bramhangram	292
			Raghunathpur	293
Sponge Iron	Salpata Plate		Jamdoaba	294
Ash Brick	Salpata Plate		Telipara	295
			Rakshitpur	296
			Chua	297

Census of India 2011  
Amenities and Land use

Serial Number	Name fo Village	Location code no.	Total area of the village ( in hectares rounded up to one decimal place)	Total population ( 2011 census )	Number of households (2011 census)	Number of educational amenities availab village, the distance range code viz; a for for 10+ kms of nearest place where fa							
						Pre-Primary school (PP)	Primary school (P)	Middle school (M)	Secondary School (S)	Senior Secondary school (SS)	Degree college of arts science & commerce (ASC)	Engineering college(EC)	Medical college (MC)
1	2	3	4	5	6	7	8	9	10	11	12	13	14
298	Bistupur	318820	3488	2992	720	1	1	b	b	b	c	c	c
299	Bhagabanpur	318821	98.3	0	0								
300	Chuamudafa	318822	218.5	0	0								
301	Akandara	318823	318.9	2051	462	1	1	a	a	a	c	a	
302	Malandighi	318824	698.9	2590	574	2	2	1	1	1			
303	Saraswatiganja	318825	133.6	533	118	1	1	a	a	c	c	a	
304	Hariki	318826	82.6	503	123	1	1	a	a	c			
305	Kandarkona	318827	269.1	1253	266	1	1	a	a			a	b
306	Pathardiha	318828	103.6	179	43	1	1	b	b	b	c	c	c
307	Kuldiha	318829	583.6	3250	728	2	2	1	a	a	a	a	
308	Rupganj	318830	463.8	1372	280	1	1	b	b	b	c	c	a
309	Pancha Pukhuria	318831	109.3	0	0								
310	Banskopa	318832	395	2711	575	2	2	a	a	a	b	b	c
311	Beharpur	318833	252.5	1485	344	2	2	a	a	a	c	b	c
312	Babnabera	318834	218.1	3009	728	2	2	1	a	a	c	b	c
313	Keshabpur	318835	439.5	832	180	1	1	b	b	b	c	c	c
314	Sundiara	318836	305.5	1300	292	2	2	b	b	b	c	c	c
315	Domra	318837	553.6	2035	453	2	2	a	a	a	c	c	c
316	Tilakchandrapur	318838	578.3	1970	486	1	1	1	1	1	c	c	c
317	Garadaha	318839	325.4	745	184	1	1	b	b	b	c	c	c
318	Ijjatganj	318840	469.4	4085	1007	2	2	1	b	b	c	1	c
319	Rajkusum	318841	461.8	1705	409	2	2	1	c	c	c	c	c
320	Sadhumara	318842	56.2	137	28	1	1	c	c	c	c	c	c
321	Bandra	318843	429	2240	520	2	2	a	a	a	c	c	c
322	Brindabanpur	318844	106	627	137	1	1	b	b	b	c	c	c
323	Birudiha	318845	756.4	3377	812	2	2	1	1	a	c	c	c
324	Manikara	318846	421.3	1348	304	4	4	a	a	a	1	1	c
325	Nutunganj	318847	246.4	1583	349	1	1	a	a	b	b	b	c
326	Sokna	318848	304.7	1371	311	1	1	1	1	b	b	b	c
327	Mobarakanja	318849	173.2	1558	323	2	2	a	a	a	c	b	c
328	Napara	318850	225.8	2512	534	4	4	a	a	b	c	b	c
329	Ayma Biswanathpur	318851	123.4	1971	414	1	1	a	a	a	c	c	c
330	Gangbil	318852	498.6	2435	462	4	4	2	a	a	c	c	c
331	Mahalchandni	318853	114.9	347	74	a	a	a	a	a	c	c	c
332	Panagar	318854	606.2	5510	1249	11	11	4	3	2	c	1	c
333	Anandapur	318855	107.6	1566	371	1	1	a	a	a	c	c	c
334	Shilampur	318856	391.3	3968	925	4	4	1	1	1	c	c	c
335	Paschim Gangarampur	318857	337.9	780	171	1	1	a	a	b	b	c	c
336	Piariganj	318858	127.1	1146	267	1	1	1	1	c	c	c	c
337	Dhobaru	318859	187.8	859	198	1	1	b	b	b	c	c	c
<b>Block T O T A L :</b>			<b>23618.8</b>	<b>103594</b>	<b>23651</b>	<b>121</b>	<b>121</b>	<b>24</b>	<b>14</b>	<b>8</b>	<b>1</b>	<b>3</b>	<b>0</b>

**- Village Directory**

(As in 2009)

le. (If not available within the < 5 Kms, b for 5-10 Kms and c if facility is available is given).															Number of Medical Amenities available. (If not available within the village, the distance range code viz; a for < 5 Kms, b for 5-10 Kms and c for 10+ kms of nearest place where facility is available is given).															Name of Village	Serial Number
Management institute (MI)	Polytechnic (Pt)	Vocational training school /ITI	Non-formal training centre (NFTC)	Special school for disabled (SSD)	Others (specify)	Community health centre (CHC)	Primary health centre (PHC)	Primary health sub centre (PHS)	Maternity and child welfare centre (MCWC)	T.B. clinic (TBC)	Hospital-allopathic (HA)	Hospital-alternative medicine (HO)	Dispensary (D)	Veterinary hospital (VH)	Mobile health clinic (MHC)	Family welfare centre (FWC)															
15	16	17	18	19	20	21	22	23	24	25	26	27	28	29	30	31															
c	b	c						1	1	1	1					1	Bistupur	298													
																	Bhagabanpur	299													
																	Chuamudafa	300													
b		c						1	a	a	1						1 Akandara	301													
b		b					1	1	1	1							1 Malandighi	302													
b		c						1	1	1	1						1 Saraswatiganja	303													
b		c						1			1						1 Hariki	304													
b	b	c	c			a	c	1	1	1							1 Kandarkona	305													
b	c	c	c	c		b	c	b	b	b	c	c	b	b	b	b	Pathardiha	306													
a		b					1	1	1				1	1			1 Kuldiha	307													
		b					1		1		1						1 Rupganj	308													
																	Pancha Pukhuria	309													
b	c	b				b	b	a	b	b	b	b	b	b	b	b	Banskopa	310													
b	c	c		c		c	a	a		c	c			c		a	Beharpur	311													
b	c	c		c		c	b	1	1	c	c			c			1 Babnabera	312													
b	c	b	b	c		b	b	b	b	b	b	b	b	c	b	c	Keshabpur	313													
c	c	c		1	c	c	c	b	c	c	c	c	c	b			Sundiara	314													
c	c	c	c	c		c	c	1	c	c	c	c	c	a		c	Domra	315													
c	c	c	c	c		c	c	a	c	c	c	c	c		1	c	Tilakchandrapur	316													
c	c	c	c	c		c	c	b	c	c	c	c	c	c		c	Garadaha	317													
	1	c	c	c		b	b	b	b	b	b	b	b	b		b	Ijjatganj	318													
c	c	c	c	c		c	c	1	c	c	c	c	c	c		c	Rajkusum	319													
c	c	c	c	c		c	c	a	c	c	c	c	c	c	c	c	Sadhumara	320													
a	c	b	b	c		a	b	a	a	b	c	c	a	c	c	b	Bandra	321													
b	c	c	b	c			b	b	c	c	c	c	b	c	c	c	Brindabanpur	322													
a	c	b	c	c		b	b	1	a	a	c	c	b	c	c	c	Birudiha	323													
	1	c	b	c		c	b	b	b	c	b			1	b		Manikara	324													
b	c	c		c		c	b	a	a	c	c			b			Nutunganj	325													
b	c	c		c		c	b	b	b	c	b			b		b	Sokna	326													
b	c	c		c		c	b	1	1	c	c		b	b			1 Mobarakganja	327													
b	c	c		c		c	b	a	a	c	c		b	b		a	Napara	328													
c	c	c		c		c	a	a	a	c	c		a	a		a	Ayma Biswanathpur	329													
c	c	c		c		c	a	a	a	c	b			a		a	Gangbil	330													
a	c	c	c	c		c	b	b	b	b	c	c	b	c	c	c	Mahalchandni	331													
	1	c	c	c		1	1	1	1	1	1	1	1	1	1	1	1 Panagar	332													
c	c	c		c		c	1	1	a	c	a	b	a	a		a	Anandapur	333													
c	c	c		c		c	1	1	1	c	1			1			1 Shilampur	334													
c	c	c		1	c	c	c	a	a	c	c	c	b	b	c		2 Paschim Gangarampur	335													
c	c	c	c	c		c	c	c	c	c	c	c	c	c		c	Piarganj	336													
c	c	c	c	c		c	c	b	c	c	c	c	c	c		c	Dhobaru	337													
<b>3</b>	<b>0</b>	<b>0</b>	<b>13</b>	<b>0</b>	<b>0</b>	<b>2</b>	<b>12</b>	<b>25</b>	<b>14</b>	<b>6</b>	<b>9</b>	<b>2</b>	<b>6</b>	<b>5</b>	<b>0</b>	<b>50</b>	<b>Block TOTAL</b>														

Serial Number	Name fo Village	Number of Non-Government Medical Amenities available.							Availability of drinking water - Yes / No							
		Charitable non Govt. hospital/Nursing home.	Medical practitioner with MBBS Degree	Medical practitioner with other degree	Medical practitioner with no degree	Traditional practitioner and faith healer	Medicine Shop	Others	Tap water (Treated/Untreated)	Well water (Covered / Uncovered well)	Hand Pump	Tube wells / Bore well	Spring	River / Canal	Tank / Pond / Lake	Others
1	2	32	33	34	35	36	37	38	39	40	41	42	43	44	45	46
298	Bistupur	1	0	1	0	0	1	0	No	No	Yes	Yes	No	No	No	No
299	Bhagabanpur															
300	Chuamudafa															
301	Akandara	1	0	0	0	0	1	0	No	No	Yes	Yes	No	No	No	No
302	Malandighi	1	0	0	0	0	2	0	No	No	Yes	Yes	No	No	No	No
303	Saraswatiganja	1	0	0	0	0	1	0	No	No	Yes	Yes	No	No	No	No
304	Hariki	1	0	0	0	0	1	0	No	No	Yes	Yes	No	No	No	No
305	Kandarkona	1	1	0	0	0	1	0	No	No	Yes	Yes	No	No	No	No
306	Pathardiha	0	0	0	0	0	0	0	No	No	Yes	Yes	No	Yes	Yes	No
307	Kuldiha	1	1	0	0	0	1	0	Yes	No	Yes	Yes	No	No	No	No
308	Rupganj	1	5	0	0	0	0	0	Yes	No	Yes	Yes	No	No	No	No
309	Pancha Pukhuria															
310	Banskopa	0	0	0	0	0	0	0	No	No	Yes	Yes	No	Yes	Yes	No
311	Beharpur	0	0	2	0	0	0	0	No	Yes	Yes	Yes	No	No	Yes	No
312	Babnabera	0	0	1	1	0	0	0	No	No	Yes	Yes	No	No	Yes	No
313	Keshabpur	0	0	0	0	0	0	0	No	Yes	Yes	Yes	No	No	No	No
314	Sundiara	0	0	0	0	0	0	0	No	Yes	Yes	Yes	No	Yes	Yes	No
315	Domra	0	0	0	0	0	1	0	No	Yes	Yes	Yes	No	Yes	Yes	No
316	Tilakchandrapur	0	0	0	1	0	1	0	No	Yes	Yes	Yes	No	Yes	Yes	No
317	Garadaha	0	0	0	0	0	0	0	Yes	Yes	Yes	Yes	No	Yes	Yes	No
318	Ijjatganj	0	0	0	0	1	0	0	Yes	Yes	Yes	Yes	No	No	Yes	No
319	Rajkusum	0	0	0	0	0	0	0	No	Yes	Yes	Yes	No	Yes	Yes	No
320	Sadhumara	0	0	0	0	0	0	0	No	Yes	Yes	No	No	Yes	No	No
321	Bandra	0	0	0	0	0	0	0	No	No	Yes	Yes	No	No	Yes	No
322	Brindabanpur	0	0	0	0	0	0	0	No	No	Yes	Yes	No	No	Yes	No
323	Birudiha	0	0	0	0	0	0	0	No	No	Yes	Yes	No	No	Yes	No
324	Manikara	0	1	0	0	0	1	0	No	Yes	Yes	Yes	No	Yes	Yes	No
325	Nutunganj	0	0	1	0	0	0	0	No	No	Yes	Yes	No	No	Yes	No
326	Sokna	0	0	0	0	0	0	0	No	No	Yes	Yes	No	No	Yes	No
327	Mobarakganja	0	0	0	1	0	0	0	No	Yes	Yes	Yes	No	No	Yes	No
328	Napara	0	0	0	0	0	0	0	No	No	Yes	No	No	No	Yes	No
329	Ayma Biswanathpur	0	0	0	0	0	0	0	Yes	No	Yes	Yes	No	Yes	Yes	No
330	Gangbil	0	1	2	1	0	1	0	Yes	No	Yes	Yes	No	Yes	Yes	No
331	Mahalchandni	0	0	0	0	0	0	0	No	No	Yes	Yes	No	No	Yes	No
332	Panagar	0	0	0	0	0	1	0	Yes	Yes	Yes	Yes	No	Yes	Yes	No
333	Anandapur	0	1	0	0	0	0	0	No	No	Yes	Yes	No	Yes	Yes	No
334	Shilampur	0	2	2	1	0	3	0	Yes	No	Yes	Yes	No	Yes	Yes	No
335	Paschim Gangarampur	0	0	0	1	0	1	0	Yes	No	Yes	Yes	No	Yes	Yes	No
336	Piariganj	0	0	0	0	0	0	0	No	Yes	Yes	Yes	No	Yes	Yes	No
337	Dhobaru	0	0	0	0	0	0	0	No	Yes	Yes	Yes	No	Yes	Yes	No
<b>Block T O T A L :</b>		<b>9</b>	<b>15</b>	<b>17</b>	<b>19</b>	<b>13</b>	<b>36</b>	<b>0</b>	<b>15</b>	<b>23</b>	<b>76</b>	<b>70</b>	<b>0</b>	<b>29</b>	<b>59</b>	<b>1</b>

Availability of toilet & others Yes / No				Communication and transport facilities (If amenities available code -Yes is given except for Village Pin Code ,If not available within the village , the distance range code viz; a for < 5 Kms, b for 5-10 Kms and c for 10+ kms of nearest place where facility is available is given).								Comm Pin C	
Community toilet including bath.	Community toilet excluding bath.	Rural sanitary mart or sanitary hardware outlet available near the village.	Community bio- gas or recycle of waste for productive use.	Post office(PO)	Sub post office (SPO)	Post & Telegraph office (P&TO)	Village Pin Code	Telephones (Land lines)	Public call office (PCO)	Mobile phone coverage	Name of Village	Serial Number	Serial Number
47	48	49	50	51	52	53	54	55	56	57	2	1	1
No	No	No	No	c	a	c	713216	Yes	a	Yes	Bistupur	298	298
											Bhagabanpur	299	299
											Chuamudafa	300	300
No	No	No	No	c	a	c	713212	Yes	a	Yes	Akandara	301	301
No	No	No	No	c	Yes	Yes	713212	Yes	Yes	Yes	Malandighi	302	302
No	No	No	No	c	a	c	713217	Yes	a	Yes	Saraswatiganja	303	303
No	No	No	No	c	a	c	713212	Yes	a	Yes	Hariki	304	304
No	No	No	No	c	a	c	713212	Yes	a	Yes	Kandarkona	305	305
No	No	No	No	a	c	c	713172	b	b	Yes	Pathardiha	306	306
No	No	No	No	c	Yes	b	713212	Yes	Yes	Yes	Kuldiha	307	307
No	No	No	No	b	a	a	713380	Yes	a	Yes	Rupganj	308	308
											Pancha Pukhuria	309	309
No	No	No	No	a	a	b	713212	Yes	Yes	Yes	Banskopa	310	310
No	No	No	No	b	a	b	713148	Yes	Yes	Yes	Beharpur	311	311
No	No	No	No	b	a	b	713212	Yes	Yes	Yes	Babnabera	312	312
No	No	Yes	No	a	b	b	713207	a	a	Yes	Keshabpur	313	313
No	No	No	No	c	b	c	713172	Yes	Yes	Yes	Sundiara	314	314
No	No	No	No	c	a	a	713172	Yes	Yes	Yes	Domra	315	315
No	No	No	No	c	Yes	Yes	713172	Yes	Yes	Yes	Tilakchandrapur	316	316
No	No	No	No	c	b	b	713172	Yes	Yes	Yes	Garadaha	317	317
No	No	Yes	No	c	b	b	713148	Yes	Yes	Yes	Ijjatganj	318	318
No	No	No	No	c	c	c	713148	Yes	Yes	Yes	Rajkusum	319	319
No	No	No	No	c	c	c	713148	a	a	Yes	Sadhumara	320	320
No	No	No	No	a	b	b	713219	Yes	Yes	Yes	Bandra	321	321
No	No	No	No	b	c	b	713148	b	b	Yes	Brindabanpur	322	322
No	No	No	No	Yes	a	a	713212	Yes	Yes	Yes	Birudiha	323	323
No	No	Yes	No	b	a	b	713148	Yes	Yes	Yes	Manikara	324	324
No	No	No	No	c	b	c	713148	b	b	Yes	Nutunganj	325	325
No	No	No	No	b	b	b	713148	b	Yes	Yes	Sokna	326	326
No	No	No	No	c	a	c	713365	a	Yes	Yes	Mobarakganja	327	327
No	No	No	No	c	b	c	713148	Yes	Yes	Yes	Napara	328	328
Yes	No	No	No	b	a	b	713169	a	Yes	Yes	Ayma Biswanathpur	329	329
No	No	No	No	a	a	a	713169	Yes	Yes	Yes	Gangbil	330	330
No	No	No	No	a	a	a	713148	a	a	Yes	Mahalchandni	331	331
No	No	No	No	c	b	b	713420	Yes	Yes	Yes	Panagar	332	332
No	No	No	No	a	a	b	713169	a	Yes	Yes	Anandapur	333	333
No	No	Yes	No	a	Yes	a	713169	Yes	Yes	Yes	Shilampur	334	334
No	No	Yes	No	c	a	c		Yes	Yes	Yes	Paschim Gangarampur	335	335
No	No	No	No	c	c	c	713172	Yes	Yes	Yes	Piariganj	336	336
No	No	No	No	c	b	b	713172	Yes	Yes	Yes	Dhobaru	337	337
<b>7</b>	<b>8</b>	<b>33</b>	<b>0</b>	<b>3</b>	<b>7</b>	<b>2</b>	<b>76</b>	<b>57</b>	<b>39</b>	<b>70</b>	<b>: Block T O T A L</b>	<b>Block</b>	<b>7</b>

unication and transport facilities (If amenities available code -Yes is given except for Village ode ,If not available within the village , the distance range code viz; a for <5 Kms, b for 5-10 Kms and c for 10+ kms of nearest place where facility is available is given).

Village connected to highways,vill (If amenities available code -Yes village , the distance range code and c for 10+ kms of nearest place

Name of Village	Internet cafés/ Common service centre (CSC)	Private courier facility	Bus service (Public & Private)	Railway stations	Auto/Modified Autos	Taxis and Vans	Tractors	Cycle-pulled rickshaws(Manual & Machine driven)	Carts driven by animals	Sea /River ferry service	Connected to national highway(NH)	Connected to state highway(SH)	Connected to major district road (MDR)	Connected to others district road	Pucca roads	Kutchcha roads
2	58	59	60	61	62	63	64	65	66	67	68	69	70	71	72	73
Bistupur	c	c	a	c	a	a	Yes	Yes	Yes	c	c	c	Yes	c	a	Yes
Bhagabanpur																
Chuamudafa																
Akandara	c	c	a	c	c	a	Yes	Yes	Yes	c	c	c	c	c	Yes	Yes
Malandighi	c	b	Yes	c	c	Yes	Yes	Yes	Yes	c	b	b	Yes	b	Yes	Yes
Saraswatiganja	c	c	a	c	c	a	Yes	Yes	Yes	c	c	c	c	b	a	Yes
Hariki	c	c	Yes	c	a	a	Yes	Yes	Yes	c	c	c	c	c	Yes	Yes
Kandarkona	a	c	Yes	c	a	a	Yes	Yes	Yes	c	c	c	c	c	Yes	Yes
Pathardiha	c	c	a	b	Yes	Yes	Yes	b	Yes	c	c	a	a	Yes	Yes	Yes
Kuldiha	c	b	Yes	c	c	Yes	Yes	Yes	Yes	c	b	b	Yes	b	Yes	Yes
Rupganj	b	a	Yes	b	a	a	Yes	Yes	Yes	c	b	b	Yes	b	Yes	Yes
Pancha Pukhuria																
Banskopa	a	a	Yes	a	Yes	Yes	Yes	Yes	Yes	c				Yes	Yes	Yes
Beharpur	a	b	Yes	b	b	a	Yes	Yes	Yes	c	b	c		Yes	Yes	a
Babnabera	Yes	b	Yes	b	b	a	Yes	Yes	Yes	c	b	c		b	Yes	a
Keshabpur	a	b	a	b	a	Yes	b	b	Yes	c	b	b	a	a	a	Yes
Sundiara	c	c	Yes	c	b	Yes	Yes	Yes	Yes	c	c	c		c	Yes	Yes
Domra	c	c	Yes	c	Yes	Yes	Yes	Yes	Yes	c	c	Yes		Yes	Yes	Yes
Tilakchandrapur	c	c	Yes	c	Yes	Yes	Yes	Yes	Yes	c	c	Yes	a	a	a	Yes
Garadaha	c	c	Yes	c	Yes	Yes	Yes	Yes	Yes	c	c	Yes		Yes	Yes	Yes
Ijzatganj	Yes	a	Yes	Yes	b	Yes	Yes	Yes	Yes	c	b	Yes		Yes	Yes	Yes
Rajkusum	c	c	b	c	c	Yes	Yes	Yes	Yes	c	c	b			a	Yes
Sadhumara	c	c	b	c	c	a	a	Yes	Yes	c	c	c	a	a	a	Yes
Bandra	a	a	a	a	Yes	Yes	Yes	Yes	Yes	c	a	a	a	a	a	Yes
Brindabanpur	b	b	b	b	a	Yes	Yes	Yes	Yes	c	b	b	a	Yes	Yes	Yes
Birudiha	Yes	a	Yes	a	Yes	Yes	Yes	Yes	Yes	c	Yes			Yes	Yes	Yes
Manikara	Yes	b	Yes	a	a	Yes	Yes	Yes	Yes	c	Yes	b			Yes	Yes
Nutunganj	b	c	b	b	b	b	Yes	Yes	Yes	c	b	c	b		Yes	a
Sokna	b	b	b	b	b	b	Yes	Yes	Yes	c	b	b			Yes	a
Mobarakganja	a	c	Yes	b	c	a	Yes	Yes	Yes	c	b	c	Yes		Yes	a
Napara	b	c	Yes	b	c	b	Yes	Yes	Yes	c	b	c			Yes	a
Ayma Biswanathpur	b	b	Yes	b	b	Yes	Yes	Yes	Yes	c	b	b			Yes	a
Gangbil	a	a	Yes	a	a	Yes	Yes	Yes	Yes	c	a	b			Yes	a
Mahalchandni	a	b	a	a	a	a	a	a	a	c	a	a	a	a	a	Yes
Panagar	Yes	b	Yes	b	Yes	Yes	Yes	Yes	Yes	c	Yes			Yes	Yes	Yes
Anandapur	a	a	a	a	a	Yes	Yes	Yes	Yes	c	a	b	a		a	a
Shilampur	a	a	Yes	a	c	Yes	Yes	Yes	Yes	c	a	Yes			Yes	a
Paschim Gangarampur	a	c	Yes	c	Yes	Yes	Yes	Yes	Yes	c	c	Yes			Yes	Yes
Piariganj	c	c	Yes	c	Yes	Yes	Yes	Yes	Yes	c	c	Yes	c	c	a	Yes
Dhobaru	c	c	Yes	c	Yes	Yes	Yes	Yes	Yes	c	c				a	Yes
<b>TOTAL :</b>	<b>6</b>	<b>2</b>	<b>33</b>	<b>2</b>	<b>19</b>	<b>55</b>	<b>60</b>	<b>59</b>	<b>42</b>	<b>0</b>	<b>3</b>	<b>12</b>	<b>8</b>	<b>12</b>	<b>58</b>	<b>57</b>



age roads, banks & credit societies is given, If not available within the viz; a for < 5 Kms, b for 5-10 Kms where facility is available is given).														Availability of miscellaneous facilities (If amenities available code -Yes is given, If not available within the village , the distance range code viz; a for < 5 Kms, b for 5-10 Kms and c for 10+ kms of nearest place where facility is available is given).		Ava within	
Water bounded macadam(WBM) roads	Navigable waterway (river/canal)(NW)	Footpaths (FP)	Commercial & Co-operative Banks	ATM	Agricultural Credit Societies	Self-Help Group (SHG)	Public distribution system (PDS) shop	Mandis / Regular market	Weekly Haat	Agricultural marketing society	Integrated Child Development Scheme (Nutritional Centres)	Anganwadi Centre (Nutritional Centres)	Others (Nutritional Centres)	Name of Village	Serial Number	Serial Number	
74																	
	Yes	c	c	c	Yes	Yes	b	Yes	Yes	Yes	Yes	Yes	Yes	Bistupur	298	298	
														Bhagabanpur	299	299	
														Chuamudafa	300	300	
	Yes	c	c	c	Yes	Yes	Yes	Yes	Yes	Yes	Yes	Yes	Yes	Akandara	301	301	
	Yes	c	b	b	Yes	Yes	Yes	Yes	Yes	Yes	Yes	Yes	Yes	Malandighi	302	302	
		c	c	c	Yes	Yes	c	Yes	Yes	Yes	Yes	Yes	Yes	Saraswatiganja	303	303	
		c	c	b	Yes	Yes	c	Yes	Yes	Yes	Yes	Yes	Yes	Hariki	304	304	
	Yes	c	c	c	Yes	Yes	c	Yes	Yes	Yes	Yes	Yes	Yes	Kandarkona	305	305	
	Yes	c	c	c	Yes	Yes	Yes	Yes	b	Yes	Yes	Yes	Yes	Pathardiha	306	306	
	Yes	b	b	b	Yes	Yes	c	Yes	Yes	Yes	Yes	Yes	Yes	Kuldiha	307	307	
	Yes	b	b	c	Yes	Yes	c	Yes	Yes	Yes	Yes	Yes	Yes	Rupganj	308	308	
														Pancha Pukhuria	309	309	
Yes	b	Yes	a		c	Yes	Yes	c	a	a	b	Yes	Yes	Banskopa	310	310	
Yes		Yes	b	b	c	Yes	a	c	a	b	c	Yes	Yes	Beharpur	311	311	
Yes		Yes	b	b	c	Yes	Yes	c	Yes	Yes	c	Yes	Yes	Babnabera	312	312	
a	a	Yes	a	b	c	a	b	c	a	a	b	Yes	Yes	Keshabpur	313	313	
Yes	c	Yes	c	c	c	Yes	Yes	Yes	Yes	Yes	Yes	Yes	Yes	Sundiara	314	314	
Yes	c	Yes	c	c	c	Yes	Yes	c	Yes	Yes	Yes	Yes	Yes	Domra	315	315	
Yes	c	Yes	c	c	Yes	Yes	Yes	Yes	Yes	Yes	Yes	Yes	Yes	Tilakchandrapur	316	316	
Yes	c	Yes	c	c	c	Yes	Yes	b	Yes	Yes	Yes	Yes	Yes	Garadaha	317	317	
Yes		Yes	b	b	b	Yes	Yes	Yes	Yes	Yes	Yes	Yes	Yes	Ijjatganj	318	318	
Yes	c	Yes	c	c	c	Yes	Yes	b	Yes	Yes	Yes	Yes	Yes	Rajkumum	319	319	
Yes	c		c	c	c	Yes	Yes	b	Yes	Yes	Yes	Yes	Yes	Sadhumara	320	320	
Yes	a	Yes	a	a	c	Yes	Yes	b	a	b	Yes	Yes	Yes	Bandra	321	321	
Yes	Yes	b	b	b	c	Yes	Yes	c	Yes	Yes	Yes	Yes	Yes	Brindabanpur	322	322	
Yes	c	Yes	a	a	c	Yes	Yes	c	a	a	a	Yes	Yes	Birudiha	323	323	
Yes		Yes	Yes	Yes	Yes	Yes	Yes	c	Yes	Yes	c	Yes	Yes	Manikara	324	324	
Yes		Yes	b	b	c	Yes	Yes	c	Yes	b	c	Yes	c	Nutunganj	325	325	
		Yes	b	b	c	Yes	a	c	b	b	b	Yes	Yes	Sokna	326	326	
Yes	a	Yes	b	b	c	Yes	a	c	a	c	c	Yes	Yes	Mobarakganja	327	327	
Yes		Yes	b	b	c	Yes	Yes	c	b	c	c	Yes	Yes	Napara	328	328	
Yes		Yes	b	b	b	Yes	Yes	c	a	b	b	Yes	Yes	Ayma Biswanathpur	329	329	
Yes		Yes	a	a	c	Yes	a	c	a	c	a	Yes	Yes	Gangbil	330	330	
Yes	b	a	a	a	c	a	a	c	a	b	Yes	Yes	Yes	Mahalchandni	331	331	
Yes	Yes	Yes	b	Yes	c	Yes	Yes	Yes	Yes	Yes	Yes	Yes	Yes	Panagar	332	332	
Yes		Yes	a	a	c	Yes	a	c	a	a	b	Yes	a	Anandapur	333	333	
Yes		Yes	a	a	Yes	Yes	Yes	c	Yes	Yes	b	Yes	Yes	Shilampur	334	334	
Yes	a	c	a	c	c	Yes	a	c	a	c	Yes	Yes	Yes	Paschim Gangarampur	335	335	
Yes	c	Yes	c	c	c	Yes	Yes	Yes	Yes	Yes	Yes	Yes	Yes	Piariganj	336	336	
Yes	c	Yes	c	c	b	Yes	Yes	c	Yes	Yes	Yes	Yes	Yes	Dhobaru	337	337	
<b>41</b>	<b>5</b>	<b>47</b>	<b>6</b>	<b>2</b>	<b>4</b>	<b>75</b>	<b>57</b>	<b>11</b>	<b>53</b>	<b>49</b>	<b>62</b>	<b>77</b>	<b>75</b>	<b>: Block T O T A L</b>		<b>Block</b>	

Availability of miscellaneous facilities (If amenities available code -Yes is given, If not available the village , the distance range code viz; a for < 5 Kms, b for 5-10 Kms and c for 10+ kms of nearest place where facility is available is given).											Availability of electricity (Yes/No)			
Name of Village	ASHA (Accredited Social Health Activist)	Community centre with/without TV	Sports Field,	Sports Club / Recreation Centre	Cinema / Video Hall	Public Library	Public Reading Room	Newspaper Supply	Assembly Polling station	Birth & Death Registration Office	Power Supply for Domestic Use (ED)	Power Supply for Agricultural Use (EAG)	Power Supply for Commercial Use (EC)	Power Supply for All Uses (EA)
2	88	89	90	91	92	93	94	95	96	97	98	99	100	101
Bistupur	Yes	Yes	Yes	Yes	Yes	Yes	Yes	Yes	a	Yes	Yes	Yes	Yes	Yes
Bhagabanpur														
Chuamudafa														
Akandara	Yes	Yes	Yes	Yes	Yes	Yes	Yes	Yes	Yes	Yes	Yes	Yes	Yes	Yes
Malandighi	Yes	Yes	Yes	Yes	Yes	Yes	Yes	Yes	Yes	Yes	Yes	Yes	Yes	Yes
Saraswatiganja	Yes	Yes	Yes	Yes	Yes	Yes	Yes	Yes	Yes	Yes	Yes	Yes	Yes	Yes
Hariki	Yes	Yes	Yes	Yes	Yes	Yes	Yes	Yes	Yes	Yes	Yes	Yes	Yes	Yes
Kandarkona	Yes	Yes	Yes	Yes	Yes	Yes	Yes	Yes	Yes	Yes	Yes	Yes	Yes	Yes
Pathardiha	Yes	a	Yes	b	b	b	b	Yes	a	b	Yes	No	No	No
Kuldiha	Yes	Yes	Yes	Yes	Yes	Yes	Yes	Yes	Yes	Yes	Yes	Yes	Yes	Yes
Rupganj	Yes	Yes	Yes	Yes	Yes	Yes	Yes	Yes	Yes	Yes	Yes	Yes	Yes	Yes
Pancha Pukhuria														
Banskopa	Yes	b	Yes	Yes	b	Yes	Yes	Yes	Yes	a	Yes	No	No	No
Beharpur	Yes	c	Yes	b	c	Yes	Yes	Yes	Yes	b	Yes	Yes	Yes	Yes
Babnabera	Yes	c	a	Yes	c	a	a	Yes	Yes	a	Yes	Yes	Yes	Yes
Keshabpur	Yes	a	Yes	b	a	a	a	Yes	Yes	a	Yes	No	No	No
Sundiara	Yes	Yes	Yes	Yes	Yes	Yes	Yes	Yes	Yes	Yes	Yes	Yes	Yes	Yes
Domra	Yes	Yes	Yes	Yes	Yes	Yes	Yes	Yes	Yes	Yes	Yes	Yes	Yes	Yes
Tilakchandrapur	Yes	Yes	Yes	Yes	Yes	Yes	Yes	Yes	Yes	Yes	Yes	Yes	Yes	Yes
Garadaha	Yes	Yes	Yes	Yes	Yes	Yes	Yes	Yes	Yes	Yes	Yes	No	No	No
Ijzatganj	Yes	Yes	Yes	Yes	Yes	Yes	Yes	Yes	Yes	Yes	Yes	Yes	Yes	Yes
Rajkusum	Yes	Yes	Yes	Yes	Yes	Yes	Yes	Yes	Yes	Yes	Yes	Yes	Yes	Yes
Sadhumara	Yes	Yes	Yes	Yes	Yes	Yes	Yes	Yes	Yes	Yes	Yes	No	No	No
Bandra	Yes	Yes	Yes	Yes	Yes	Yes	Yes	Yes	Yes	a	Yes	No	Yes	No
Brindabanpur	Yes	Yes	Yes	Yes	Yes	Yes	Yes	Yes	Yes	Yes	Yes	No	No	No
Birudiha	Yes	Yes	Yes	Yes	b	a	a	Yes	Yes	a	Yes	No	No	No
Manikara	Yes	b	Yes	b	b	b	b	Yes	Yes	a	Yes	Yes	Yes	Yes
Nutunganj	Yes	c	Yes	c	c	a	a	Yes	Yes	a	Yes	Yes	Yes	Yes
Sokna	Yes	b	Yes	b	b	b	b	Yes	Yes	b	Yes	Yes	Yes	Yes
Mobarakganja	Yes	c	Yes	c	c	a	a	Yes	Yes	a	Yes	Yes	Yes	Yes
Napara	Yes	c	Yes	c	c	b	b	Yes	Yes	b	Yes	No	Yes	No
Ayma Biswanathpur	Yes	b	Yes	Yes	b	b	b	Yes	Yes	b	Yes	Yes	Yes	Yes
Gangbil	Yes	a	a	a	a	a	a	Yes	Yes	b	Yes	Yes	Yes	Yes
Mahalchandni	Yes	Yes	Yes	Yes	b	b	b	a	a	b	Yes	No	No	No
Panagar	Yes	Yes	Yes	Yes	Yes	Yes	Yes	Yes	Yes	Yes	Yes	Yes	Yes	Yes
Anandapur	a	a	Yes	a	a	a	a	Yes	Yes	c	Yes	No	No	No
Shilampur	Yes	a	Yes	a	a	a	a	Yes	Yes	c	Yes	Yes	Yes	Yes
Paschim Gangarampur	a	c	Yes	Yes	c	b	c	Yes	Yes	b	Yes	Yes	Yes	Yes
Piarganj	Yes	Yes	Yes	Yes	Yes	Yes	Yes	Yes	Yes	Yes	Yes	Yes	Yes	Yes
Dhobaru	Yes	Yes	Yes	Yes	Yes	Yes	Yes	Yes	Yes	Yes	Yes	No	No	No
<b>TOTAL :</b>	<b>66</b>	<b>47</b>	<b>71</b>	<b>62</b>	<b>45</b>	<b>48</b>	<b>47</b>	<b>74</b>	<b>65</b>	<b>45</b>	<b>77</b>	<b>38</b>	<b>37</b>	<b>33</b>

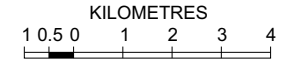
Nearest Town		Land Use								
		Area under different types of land use (in hectares rounded up to one decimal place)								
Name	Distance range code i. e. a for < 5 Kms, b for 5-10 Kms and c for 10+ kms .	104 Forests	105 Area under Non-agricultural Uses	106 Barren and Un-cultivable land	107 Permanent Pastures and Other Grazing Lands	108 Land Under Miscellaneous Tree Crops etc.	109 Culturable Waste Land	Name of Village		1 Serial Number
102	103	104	105	106	107	108	109	2		1
DURGAPUR	c	2947	155.7	0	0	0	47.1	Bistupur		298
		16.3	12.1	0	0	0	5.1	Bhagabanpur		299
		0	2	0	0	0	14.2	Chuamudafa		300
DURGAPUR	b	32.4	51.8	0	0	0	58.3	Akandara		301
DURGAPUR	c	277.9	60.7	0	0	0	58.4	Malandighi		302
DURGAPUR	c	40.1	19	0	0	0	0	Saraswatiganja		303
DURGAPUR	c	0	7.3	0	0	0	0	Hariki		304
DURGAPUR	c	0	12.1	0	0	0	21.1	Kandarkona		305
DURGAPUR	c	35.2	11	0	0	0	15.2	Pathardiha		306
DURGAPUR	b	88.2	36.8	0	0	0	79.3	Kuldiha		307
DURGAPUR	b	291.9	24.3	0	0	0	0	Rupganj		308
		0	6.6	0	0	0	40	Pancha Pukhuria		309
DURGAPUR	b	0	18.3	0	0	0	66.5	Banskopa		310
DURGAPUR	b	0	37.6	0	0	0	15.2	Beharpur		311
DURGAPUR	b	0	44.2	0	0	0	0.1	Babnabera		312
DURGAPUR	c	141.6	80	0	0	0	51	Keshabpur		313
DURGAPUR	c	81	20.3	0	0	0	0	Sundiara		314
DURGAPUR	c	76.6	49.7	0	0	0	0	Domra		315
DURGAPUR	c	231.1	57.9	0	0	0	26.3	Tilakchandrapur		316
DURGAPUR	c	165.2	36.4	0	0	0	0	Garadaha		317
DURGAPUR	c	104	279.4	0	0	0	9.7	Ijjatganj		318
DURGAPUR	c	101.5	148.2	0	0	0	0	Rajkusum		319
DURGAPUR	c	30	4.2	0	0	0	1.2	Sadhumara		320
DURGAPUR	b	0	170.1	0	0	0	50.7	Bandra		321
DURGAPUR	c	0	30.7	0	0	0	35.9	Brindabanpur		322
DURGAPUR	c	0	250.2	0	0	0	15	Birudiha		323
PANAGARH	b	0	111.7	0	0	0	0.3	Manikara		324
PANAGARH	c	0	66.9	0	0	0	0.4	Nutunganj		325
PANAGARH	b	0	28.8	0	0	0	51.8	Sokna		326
DURGAPUR	c	0	37.1	0	0	0	0.2	Mobarakganja		327
DURGAPUR	c	0	42	0	0	0	0	Napara		328
PANAGARH	b	0	31.6	0	0	0	0.4	Ayma Biswanathpur		329
PANAGARH	b	0	64.6	0	0	0	25.9	Gangbil		330
DURGAPUR	c	0	15	0	0	0	11	Mahalchandni		331
PANAGARH		0	345.9	0	0	0	16.6	Panagar		332
PANAGARH	a	0	27	0	0	0	2.5	Anandapur		333
PANAGARH	a	0	73.7	0	0	0	0.3	Shilampur		334
DURGAPUR	c	174	28	0	0	0	33	Paschim Gangarampur		335
DURGAPUR	c	20.6	20	0	0	0	0	Piariganj		336
DURGAPUR	c	124	10.3	0	0	0	0	Dhobaru		337
<b>0</b>		<b>0</b>	<b>5937</b>	<b>3367</b>	<b>0</b>	<b>0</b>	<b>0</b>	<b>1315 : Block T O T A L</b>		

Land Use												
Area under different types of land use (in hectares rounded up to one decimal place)								Area irrigated by source (in hectare).				
Serial Number	Name of Village	Fallow lands other than current fallows	Current Fallows	Net Area Sown	Total Irrigated Land Area	Total Un-irrigated Land Area	Canals ( C )	Wells/Tube-wells(W/TW)	Tanks/Lakes(T/L)	Water Falls(WF)	Others(O)	
1	2	110	111	112	113	114	115	116	117	118	119	
298	Bistupur	0	0	337.8	38.9	298.9	32	6.8	0	0	0	
299	Bhagabanpur	0	0	64.8	64.8	0	0	0	64.8	0	0	
300	Chuamudafa	0	0	202.3	80.9	121.4	80.9	0	0	0	0	
301	Akandara	0	0	176.4	50.8	125.6	46	4.8	0	0	0	
302	Malandighi	0	0	301.9	64.8	237.1	60	4.8	0	0	0	
303	Saraswatiganja	0	0	74.4	27.2	47.2	27.2	0	0	0	0	
304	Hariki	0	0	75.3	35	40.3	34	1	0	0	0	
305	Kandarkona	0	0	235.9	25.2	210.7	25.2	0	0	0	0	
306	Pathardiha	0	0	42.2	25.4	16.8	10.4	3	12	0	0	
307	Kuldiha	0	0	379.3	61.1	318.2	32	9.1	20	0	0	
308	Rupganj	0	0	147.6	0	147.6	0	0	0	0	0	
309	Pancha Pukhuria	0	0	62.7	26.4	36.3	26.4	0	0	0	0	
310	Banskopa	0	0	310.2	194.8	115.4	102.4	57.5	22.6	0	12.2	
311	Beharpur	0	0	199.6	80.8	118.8	0	38.8	8	0	34	
312	Babnabera	0	0	173.8	72.9	100.9	0	60.3	12.6	0	0	
313	Keshabpur	0	0	166.8	96.8	70	10.2	46.6	40	0	0	
314	Sundiara	0	0	204.2	204.2	0	180	2	22.2	0	0	
315	Domra	0	0	427.3	230.5	196.8	221	2	7.5	0	0	
316	Tilakchandrapur	0	0	263	263	0	263	0	0	0	0	
317	Garadaha	0	0	123.8	123.8	0	123.8	0	0	0	0	
318	Ijjatganj	0	0	76.3	39.9	36.4	3	5.3	31.6	0	0	
319	Rajkusum	0	0	212.1	15.4	196.7	15.4	0	0	0	0	
320	Sadhumara	0	0	20.8	3.8	17	2.8	0	1	0	0	
321	Bandra	0	0	208.2	117.9	90.3	64.9	23	20	0	10	
322	Brindabanpur	0	0	39.4	36.6	2.8	10.6	11	10	0	5	
323	Birudiha	0	0	491.2	271.5	219.7	100	50	71.2	0	50.2	
324	Manikara	0	0	309.3	122.2	187.1	53	57.8	7.4	0	4	
325	Nutunganj	0	0	179.1	110.5	68.6	11.5	30	12	0	57	
326	Sokna	0	0	224.1	140.2	83.9	32.5	67.3	20.3	0	20.1	
327	Mobarakganja	0	0	135.9	80.9	55	24	40.9	4	0	12	
328	Napara	0	0	183.8	81.8	102	21.5	55	5.3	0	0	
329	Ayma Biswanathpur	0	0	91.4	73	18.4	8.2	56.7	8	0	0	
330	Gangbil	0	0	408	131.8	276.3	26.5	93.8	11.5	0	0	
331	Mahalchandni	0	0	88.9	43.8	45.1	10.4	15.2	18.2	0	0	
332	Panagar	0	0	243.7	89.9	153.8	80.9	4	5	0	0	
333	Anandapur	0	0	78.2	65.4	12.8	27.8	28.6	9	0	0	
334	Shilampur	0	0	317.3	146	171.3	46	87	13	0	0	
335	Paschim Gangarampur	0	0	102.9	20	82.9	4	10	6	0	0	
336	Piariganj	0	0	86.5	60.5	26	36	0	4	0	20.4	
337	Dhobaru	0	0	53.5	44.5	9	40	3	1.5	0	0	
<b>Block T O T A L :</b>		<b>0</b>	<b>0</b>	<b>13000</b>	<b>5216</b>	<b>7784</b>	<b>2488</b>	<b>1652</b>	<b>692.4</b>	<b>0</b>		

Name of three most important commodities manufactured			Name of Village	Serial Number
First	Second	Third		
120	121	122	2	1
			Bistupur	298
			Bhagabanpur	299
			Chuamudafa	300
			Akandara	301
			Malandighi	302
			Saraswatiganja	303
			Hariki	304
			Kandarkona	305
Salpata Plate.			Pathardiha	306
			Kuldiha	307
			Rupganj	308
			Pancha Pukhuria	309
Rice			Banskopa	310
			Beharpur	311
			Babnabera	312
Salpata Plate	Rice		Keshabpur	313
			Sundiara	314
			Domra	315
			Tilakchandrapur	316
			Garadaha	317
Noodle			Ijjatganj	318
Milk Product			Rajkusum	319
			Sadhumara	320
Rice			Bandra	321
Rice			Brindabanpur	322
Rice			Birudiha	323
			Manikara	324
			Nutunganj	325
			Sokna	326
			Mobarakganja	327
			Napara	328
			Ayma Biswanathpur	329
			Gangbil	330
Rice			Mahalchandni	331
			Panagar	332
			Anandapur	333
			Shilampur	334
Sponge Iron Plant	Sal Leave Plate		Paschim Gangarampur	335
			Piiriganj	336
			Dhobaru	337
			<b>: Block T O T A L</b>	



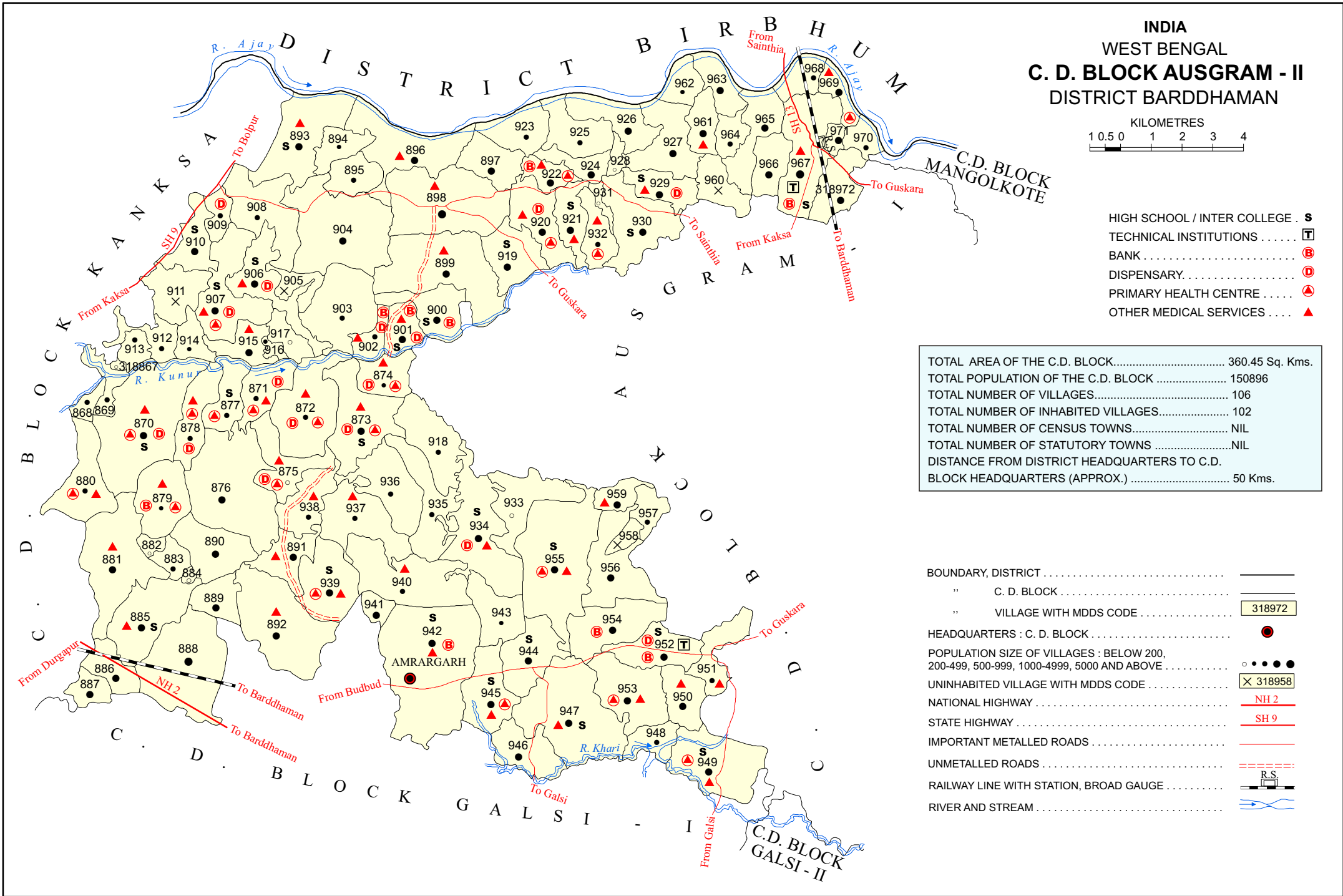
INDIA  
WEST BENGAL  
**C. D. BLOCK AUSGRAM - II**  
DISTRICT BARDHAMAN



- HIGH SCHOOL / INTER COLLEGE . S
- TECHNICAL INSTITUTIONS . . . . . T
- BANK . . . . . B
- DISPENSARY . . . . . D
- PRIMARY HEALTH CENTRE . . . . . ▲
- OTHER MEDICAL SERVICES . . . . . ▲

TOTAL AREA OF THE C.D. BLOCK.....	360.45 Sq. Kms.
TOTAL POPULATION OF THE C.D. BLOCK .....	150896
TOTAL NUMBER OF VILLAGES.....	106
TOTAL NUMBER OF INHABITED VILLAGES.....	102
TOTAL NUMBER OF CENSUS TOWNS.....	NIL
TOTAL NUMBER OF STATUTORY TOWNS .....	NIL
DISTANCE FROM DISTRICT HEADQUARTERS TO C.D. BLOCK HEADQUARTERS (APPROX.) .....	50 Kms.

- BOUNDARY, DISTRICT . . . . . ————
- "    C. D. BLOCK . . . . . ————
- "    VILLAGE WITH MDDS CODE . . . . . 318972
- HEADQUARTERS : C. D. BLOCK . . . . . ●
- POPULATION SIZE OF VILLAGES : BELOW 200, 200-499, 500-999, 1000-4999, 5000 AND ABOVE . . . . . ○ ● ● ● ●
- UNINHABITED VILLAGE WITH MDDS CODE . . . . . X 318958
- NATIONAL HIGHWAY . . . . . NH 2
- STATE HIGHWAY . . . . . SH 9
- IMPORTANT METALLED ROADS . . . . . ————
- UNMETALLED ROADS . . . . . - - - - -
- RAILWAY LINE WITH STATION, BROAD GAUGE . . . . .
- RIVER AND STREAM . . . . .







### Alphabetical List of Villages

Name of the CD Block : Ausgram-II

CD Block Code (2011) : 0123

Sl. No.	Name of the Village	PLCN 2001	MDDS PLCN 2011
1	2	3	4
1	Abhirampur	01272700	318952
2	Aduria	01268100	318906
3	Akulia	01267000	318895
4	Amarpur	01268200	318907
5	Amrargar	01271700	318942
6	Aogram	01274500	318970
7	Arjuri	01268900	318914
8	Babuisol	01271100	318936
9	Bagbati	01274600	318971
10	Bahadurpur	01272800	318953
11	Baksibad Pogram	01274000	318965
12	Balarambati	01264900	318874
13	Balarampur	01266400	318889
14	Banktara	01270300	318928
15	Bankul	01270200	318927
16	Baradoba	01265100	318876
17	Bhalki	01273000	318955
18	Bhatkunda	01264800	318873
19	Bhedia	01274200	318967
20	Bhiti	01274700	318972
21	Bhuyera	01267400	318899
22	Bijyapur	01272600	318951
23	Bilaspur	01265400	318879
24	Bilshanda	01273800	318963
25	Bishnupur	01267500	318900
26	Brahmandihi	01274100	318966
27	Budra	01274300	318968
28	Chak Piariganj	01264200	318867
29	Chak Radhamohanpur	01273400	318959
30	Chak Tilang	01269100	318916
31	Chandipur	01272900	318954
32	Chandradwip	01273500	318960
33	Chhora	01267300	318898
34	Chhota Ramchandrapur	01268700	318912
35	Debshala	01264500	318870
36	Dhantor	01268800	318913
37	Dharala	01266100	318886
38	Dhonkora	01269400	318919
39	Dombandi	01271800	318943
40	Eral	01272200	318947

### Alphabetical List of Villages

Name of the CD Block : Ausgram-II

CD Block Code (2011) : 0123

Sl. No.	Name of the Village	PLCN 2001	MDDS PLCN 2011
1	2	3	4
41	Genrai	01267600	318901
42	Gobindapur	01265500	318880
43	Gohalara	01267700	318902
44	Gopalmath	01266600	318891
45	Gopalpota	01273200	318957
46	Gopalpur	01269900	318924
47	Goswami Kanda Mullikpur	01269500	318920
48	Harinarayanpur	01268600	318911
49	Harinathpur	01267100	318896
50	Harishpur	01266900	318894
51	Hodogarya	01267900	318904
52	Jalalpur	01270600	318931
53	Jalikandar	01267800	318903
54	Jamtara	01272000	318945
55	Jayrampur	01272100	318946
56	Jinjira	01265200	318877
57	Kakra	01264300	318868
58	Kalaijhuti	01272500	318950
59	Khandari	01266700	318892
60	Khatnagar	01269700	318922
61	Khorda Dwariapur	01270700	318932
62	Kota Chandipur	01266300	318888
63	Kuldiha	01271200	318937
64	Kural	01269800	318923
65	Lachminarayanpur	01271000	318935
66	Lakshminarayanpur Chak	01265000	318875
67	Madanmohonpur	01273300	318958
68	Majuria	01268500	318910
69	Malacha	01270100	318926
70	Maliara	01270000	318925
71	Maukhira	01266800	318893
72	Mokota	01264700	318872
73	Nawapara	01267200	318897
74	Nrisinhapur	01273600	318961
75	Paduma	01265300	318878
76	Panch Mahali	01271600	318941
77	Panduk	01270500	318930
78	Parisha	01264600	318871
79	Pashchim Chandipur	01264400	318869
80	Phanrijangal	01268300	318908

### Alphabetical List of Villages

Name of the CD Block : Ausgram-II

CD Block Code (2011) : 0123

Sl. No.	Name of the Village	PLCN 2001	MDDS PLCN 2011
1	2	3	4
81	Pondali	01266000	318885
82	Pratappur	01270900	318934
83	Premganja	01271300	318938
84	Pubar	01270400	318929
85	Purucha	01273700	318962
86	Radhaballabhpur	01271500	318940
87	Radhamohanpur	01270800	318933
88	Raghunathpur	01266200	318887
89	Ramharipur	01269300	318918
90	Ramnagar	01271400	318939
91	Ramnagar (Uttar)	01269600	318921
92	Ramnagar Chak	01265900	318884
93	Rangakhila	01269000	318915
94	Reora	01273900	318964
95	Salko	01268000	318905
96	Samantapara	01273100	318956
97	Sar	01272400	318949
98	Satla	01274400	318969
99	Shiuli	01272300	318948
100	Shrichandrapur	01268400	318909
101	Shyamsundarpur	01266500	318890
102	Sonai	01265600	318881
103	Sonaiaima	01265700	318882
104	Sonaiaima Purba	01265800	318883
105	Suata	01271900	318944
106	Tilang	01269200	318917

Census of India 2011  
Amenities and Land use

Serial Number	Name fo Village	Location code no.	Total area of the village ( in hectares rounded up to one decimal place)	Total population ( 2011 census )	Number of households (2011 census)	Number of educational amenities availab village, the distance range code viz; a for for 10+ kms of nearest place where fa							
						Pre-Primary school (PP)	Primary school (P)	Middle school (M)	Secondary School (S)	Senior Secondary school (SS)	Degree college of arts science & commerce (ASC)	Engineering college(EC)	Medical college (MC)
1	2	3	4	5	6	7	8	9	10	11	12	13	14

Name of District:-Bardhaman

Name of CD Block:-Ausgram - II

338	Chak Piariganj	318867	159.4	94	21	a	a	a	a	a	c	c	
339	Kakra	318868	209.8	576	143	1	1	a	a	a	c	b	c
340	Pashchim Chandipur	318869	261.2	936	218	1	1	a	a	a	c	c	c
341	Debshala	318870	961.3	4090	969	11	10	1	1	1	c	c	c
342	Parisha	318871	258.8	668	203	1	1	b	a	a	c		
343	Mokota	318872	586.9	978	248	1	1	b	a	b	c		
344	Bhatkunda	318873	526.4	2716	695	3	3	1	1	1	c	c	c
345	Balarambati	318874	256.6	314	79	1	1	a	a	b	c	c	c
346	Lakshminarayanpur Chak	318875	306.8	66	17	1	1	b	a	a	c		
347	Baradoba	318876	878.4	1294	322	3	3	c	a	b	b	b	c
348	Jinjira	318877	231.7	692	166	2	1	1	1	a	c	c	c
349	Paduma	318878	297.2	673	154	2	2	a	a	a	c	c	c
350	Bilaspur	318879	371.9	304	79	1	1	a	a	a	a	a	a
351	Gobindapur	318880	388.5	570	126	2	2	a	a	a	a	a	a
352	Sonai	318881	696.3	3185	796	3	2	1	b	b	b	b	c
353	Sonaiaima	318882	53	22	6	b	a	a	b	c	c	c	c
354	Sonaiaima Purba	318883	107.7	537	131	b	a	a	b	c	c	c	c
355	Ramnagar Chak	318884	19.8	13	2	b	a	a	b	c	c	c	c
356	Pondali	318885	499.5	1180	303	1	1	b	b	a	b	b	c
357	Dharala	318886	216.8	1500	349	2	2	2	a	a	b	b	c
358	Raghunathpur	318887	135.7	1288	296	2	2	a	a	b	b	b	c
359	Kota Chandipur	318888	817.8	5177	1185	5	5	1	1	1	b	b	c
360	Balarampur	318889	180.9	1010	231	1	1	1	a	b	b	b	c
361	Shyamsundarpur	318890	356	1535	400	1	1	a	a	b	b	b	c
362	Gopalmath	318891	249	1220	272	1	1	a	b	b	b	c	c
363	Khandari	318892	743.9	1985	472	2	2	a	b	b	b	c	c
364	Maukhira	318893	602.8	2145	558	4	4	1	1	b	c	c	c
365	Harishpur	318894	182.3	331	98	1	1	a	a	b	c	c	c
366	Akulia	318895	210.8	851	234	1	1	a	a	b	c	c	c
367	Harinathpur	318896	575.5	2734	663	4	4	1	b	b	c	c	
368	Nawapara	318897	265.5	1306	299	2	2	a	a	a	c	c	c
369	Chhora	318898	787.2	6145	1392	4	4	1	a	a	c	c	c
370	Bhuyera	318899	788.7	3779	1015	4	4	1					
371	Bishnupur	318900	294.6	2258	576	1	1	1	1		1	1	
372	Genrai	318901	177.8	2161	575	2	2	1	1	1			
373	Gohalara	318902	125.7	890	236	1	1						
374	Jalikandar	318903	533.8	868	203	2	2	b	b	b			
375	Hodogarya	318904	848.8	1443	360	3	3	b	b				
376	Salko	318905	130.5	0	0								
377	Aduria	318906	390.5	1476	372	2	2	1	1	b	c	c	c
378	Amarpur	318907	487.5	1721	424	9	9	1	1	b	c	c	c

**- Village Directory**

(As in 2009)

le. (If not available within the < 5 Kms, b for 5-10 Kms and c if facility is available is given).										Number of Medical Amenities available. (If not available within the village, the distance range code viz: a for < 5 Kms, b for 5-10 Kms and c for 10+ kms of nearest place where facility is available is given).										Name of Village	Serial Number
Management institute (MI)	Polytechnic (Pt)	Vocational training school /ITI	Non-formal training centre (NFTC)	Special school for disabled (SSD)	Others (specify)	Community health centre (CHC)	Primary health centre (PHC)	Primary health sub centre (PHS)	Maternity and child welfare centre (MCWC)	T.B. clinic (TBC)	Hospital-allopathic (HA)	Hospital-alternative medicine (HO)	Dispensary (D)	Veterinary hospital (VH)	Mobile health clinic (MHC)	Family welfare centre (FWC)					
15	16	17	18	19	20	21	22	23	24	25	26	27	28	29	30	31	2	1			

Location CodeNo:-335

Location CodeNo:-0123

c	c	c	c			a	a	a	a	a	c	c	a	c			Chak Piariganj	338
b	c	c	c			a	a	a	a	a	b	b	a	c			Kakra	339
c	c	c	c			a	a	a	a	a	c	c	a	c			Pashchim Chandipur	340
c	c	c	c	c		1	1	1	1	1	1	1	1	1	1	1	Debshala	341
c	c	c		c		1	1	1	1	1	1	1	1	1	1	1	Parisha	342
c	c	c		c		1	1	1	1	1	1	1	1	1	1	1	Mokota	343
c	c	c	c	c		1	1	1	1	1	1	1	1	1	1	1	Bhatkunda	344
c	c	c	c	c		1	1	1	1	1	1	1	1	1	1	1	Balarambati	345
c	c	c		c		1	1	1	1	1	1	1	1	1	1	1	Lakshminarayanpur Chak	346
c	c	c	c	c	b	b	b	b		b	c	c	c	b		c	Baradoba	347
c	c	c	c	c	a	c		1	a		a	c	c	c	b		Jinjira	348
c	c	c	c	c		2	1	1	1	c				1	1		Paduma	349
a	a	a	a	a			1		1								Bilaspur	350
a	a	a		a	a		1		1								Gobindapur	351
c	c	c	c	c		c	b		1	b	b	b	b	a	a	a	Sonai	352
c	c	c	c	c		c	c	c	c	c	c	c	c	c	c	c	Sonaiaima	353
c	c	c	c	c	c	c	c	c	c	c	c	c	c	c	c	c	Sonaiaima Purba	354
c	c	c	c	c	c	c	c	a	c	c	c	c	c	b	b	b	Ramnagar Chak	355
c	c	c	c	c	c	c	b	a	b	b	b	b	a	a	a	b	Pondali	356
b	b	b				b	b	a	b	b	b	b	a	b			Dharala	357
b	b	b				b	b	a	b	c	b		a	b			Raghunathpur	358
b	c	c		c				1									Kota Chandipur	359
b	c	c		c		b	c	a	a	c	b		b			a	Balarampur	360
b	c	c		c		b	c	a	a	c	b		b			a	Shyamsundarpur	361
c	c	c	a	c		b	c		1								Gopalmath	362
c	c	c		c		b	c		1								Khandari	363
c	c	c		c		c	c	1	b	c	b		b	b		b	Maukhira	364
c	c	c		c	c	c	a	b	c	b			b	b		b	Harishpur	365
c	c	c		c		c	a	b	c	b			b	b		b	Akulia	366
c		c				c	b	1	c	c							Harinathpur	367
c	c	c	c	c		c	b	a	b	a	a	a	a	c	c	c	Nawapara	368
c	c	a		c		c	b	1	a	b	c			c			Chhora	369
								1									Bhuyera	370
								a			a					a	Bishnupur	371
									1		1	a	1	a	1	1	Genrai	372
									1				1				Gohalara	373
							b	b		b							Jalikandar	374
							b	b	b	b							Hodogarya	375
																	Salko	376
c	c	c		c		c		1			1		2	1			Aduria	377
c	c	c		c			1	1			1		2	1			Amarpur	378

Serial Number	Name fo Village	Number of Non-Government Medical Amenities available.						Availability of drinking water - Yes / No								
		Charitable non Govt. hospital/Nursing home.	Medical practitioner with MBBS Degree	Medical practitioner with other degree	Medical practitioner with no degree	Traditional practitioner and faith healer	Medicine Shop	Others	Tap water (Treated/Untreated)	Well water (Covered / Uncovered well)	Hand Pump	Tube wells / Bore well	Spring	River / Canal	Tank / Pond / Lake	Others
1	2	32	33	34	35	36	37	38	39	40	41	42	43	44	45	46

338	Chak Piariganj	0	0	0	0	0	0	0	No	Yes	Yes	No	No	Yes	No	No
339	Kakra	0	0	0	0	0	0	0	No	Yes	Yes	No	No	No	Yes	No
340	Pashchim Chandipur	0	0	0	0	1	0	0	No	Yes	Yes	No	No	Yes	Yes	No
341	Debshala	0	0	1	2	2	2	1	No	Yes	Yes	No	No	Yes	Yes	No
342	Parisha	0	0	0	0	0	0	0	No	No	Yes	No	No	Yes	Yes	No
343	Mokota	0	0	0	0	0	0	0	No	No	Yes	No	No	Yes	Yes	No
344	Bhatkunda	0	0	1	2	0	2	2	Yes	Yes	Yes	Yes	No	No	Yes	No
345	Balarambati	0	0	0	0	0	0	0	Yes	Yes	Yes	No	No	No	Yes	No
346	Lakshminarayanpur Chak	0	0	0	0	0	0	0	No	No	Yes	No	No	Yes	No	No
347	Baradoba	0	0	0	1	0	1	0	No	Yes	Yes	Yes	No	Yes	Yes	No
348	Jinjira	0	0	0	0	0	0	0	No	Yes	Yes	Yes	No	Yes	Yes	No
349	Paduma	0	0	0	0	0	0	0	No	Yes	Yes	No	No	Yes	Yes	No
350	Bilaspur	0	0	0	0	0	0	0	Yes	Yes	Yes	Yes	No	Yes	Yes	No
351	Gobindapur	0	0	0	0	0	0	0	Yes	Yes	Yes	Yes	No	Yes	Yes	Yes
352	Sonai	0	0	0	0	0	0	0	No	Yes	Yes	Yes	No	Yes	Yes	No
353	Sonaiaima	0	0	0	0	0	0	0	No	No	No	Yes	No	No	Yes	No
354	Sonaiaima Purba	0	0	0	0	0	0	0	No	Yes	No	Yes	No	No	No	No
355	Ramnagar Chak	0	0	0	0	0	0	0	No	No	No	Yes	No	No	No	No
356	Pondali	0	0	0	0	0	0	0	No	No	Yes	Yes	No	Yes	Yes	No
357	Dharala	0	0	0	0	0	0	0	No	No	Yes	No	No	No	No	No
358	Raghunathpur	0	0	0	0	0	0	0	No	Yes	Yes	Yes	No	No	No	No
359	Kota Chandipur	0	1	0	2	0	2	0	Yes	Yes	No	Yes	No	Yes	Yes	No
360	Balarampur	0	0	0	0	0	0	0	Yes	Yes	No	Yes	No	No	No	No
361	Shyamsundarpur	0	0	0	0	0	0	0	No	Yes	No	Yes	No	No	Yes	No
362	Gopalmath	0	0	0	0	0	0	0	No	Yes	Yes	Yes	No	No	No	No
363	Khandari	0	0	0	0	0	0	0	Yes	No	Yes	Yes	No	No	No	No
364	Maukhira	0	0	4	1	0	0	0	No	No	Yes	No	No	No	Yes	No
365	Harishpur	0	0	0	0	0	0	0	No	No	Yes	No	No	No	Yes	No
366	Akulia	0	0	0	0	0	0	0	No	No	Yes	No	No	No	No	No
367	Harinathpur	0	0	0	0	0	1	0	Yes	Yes	Yes	Yes	No	Yes	Yes	No
368	Nawapara	0	0	0	0	0	0	0	No	Yes	No	Yes	No	No	Yes	No
369	Chhora	0	0	1	0	0	1	0	Yes	No	No	No	No	No	No	No
370	Bhuyera	0	0	1	3	0	0	0	Yes	No	Yes	No	No	Yes	Yes	No
371	Bishnupur	0	0	0	2	0	0	0	No	No	Yes	Yes	No	No	No	No
372	Genrai	0	0	0	0	0	0	0	No	No	Yes	Yes	No	Yes	No	No
373	Gohalara	0	0	0	0	0	0	0	No	No	Yes	Yes	No	Yes	No	No
374	Jalikandar	0	0	0	0	0	0	0	No	Yes	No	No	No	No	Yes	No
375	Hodogarya	0	0	0	1	0	0	0	No	Yes	No	No	No	Yes	Yes	No
376	Salko															
377	Aduria	1	0	1	1	1	2	0	No	Yes	Yes	Yes	No	Yes	Yes	No
378	Amarpur	0	0	0	0	0	0	0	No	Yes	Yes	Yes	No	No	No	No

Availability of toilet & others Yes / No				Communication and transport facilities (If amenities available code -Yes is given except for Village Pin Code ,If not available within the village , the distance range code viz; a for < 5 Kms, b for 5-10 Kms and c for 10+ kms of nearest place where facility is available is given).							Comm Pin C		
Community toilet including bath.	Community toilet excluding bath.	Rural sanitary mart or sanitary hardware outlet available near the village.	Community bio- gas or recycle of waste for productive use.	Post office(PO)	Sub post office (SPO)	Post & Telegraph office (P&TO)	Village Pin Code	Telephones (Land lines)	Public call office (PCO)	Mobile phone coverage	Name of Village	Serial Number	Serial Number
47	48	49	50	51	52	53	54	55	56	57	2	1	1

No	No	No	No	a	c	c	713172	a	a	Yes	Chak Piariganj	338	338
No	No	No	No	a	b	b	713172	Yes	Yes	Yes	Kakra	339	339
No	No	No	No	a	c	c	713148	Yes	Yes	Yes	Pashchim Chandipur	340	340
No	No	No	No	Yes	c	c	713148	Yes	c	Yes	Debshala	341	341
No	No	No	No	Yes	a	c	713153	Yes	Yes	Yes	Parisha	342	342
No	No	No	No	a	a	c	713153	b	Yes	Yes	Mokota	343	343
No	Yes	No	No	a	Yes	c	713153	Yes	Yes	Yes	Bhatkunda	344	344
No	No	No	No	a	a	c	713153	Yes	Yes	Yes	Balarambati	345	345
No	No	No	No	a	a	c	713153	Yes	a	Yes	Lakshminarayanpur Chak	346	346
No	No	No	No	b	b	b	713153	Yes	Yes	Yes	Baradoba	347	347
No	No	No	No	a	b	b	713153	Yes	Yes	Yes	Jinjira	348	348
No	No	Yes	No	a	c	c	713148	Yes	a	a	Paduma	349	349
No	No	No	No	a	a	c	713148	a	Yes	Yes	Bilaspur	350	350
No	No	No	No	a	a	c	713148	a	Yes	Yes	Gobindapur	351	351
No	No	No	No	b	Yes	b	713148	Yes	Yes	Yes	Sonai	352	352
No	No	No	No	c	c	c	713148	c	c	Yes	Sonaiaima	353	353
No	No	No	No	c	c	c	713148	c	c	Yes	Sonaiaima Purba	354	354
No	No	No	No	c	c	c	713148	c	c	Yes	Ramnagar Chak	355	355
No	No	No	No	b	Yes	a	713148	Yes	a	a	Pondali	356	356
No	No	No	No	a	a	a	713148	Yes	Yes	Yes	Dharala	357	357
No	No	No	No	a	a	a	713148	Yes	Yes	Yes	Raghunathpur	358	358
No	No	No	No	Yes	a	Yes	713148	Yes	Yes	Yes	Kota Chandipur	359	359
No	No	No	No	a	b	a	713148	a	a	Yes	Balarampur	360	360
No	No	No	No	a	b	a	713148	a	a	Yes	Shyamsundarpur	361	361
No	No	No	No	b	a	b	713149	Yes	Yes	Yes	Gopalmath	362	362
No	No	No	No	b	a	b	713144	Yes	Yes	Yes	Khandari	363	363
No	No	No	No	Yes	b	b	731214	Yes	Yes	Yes	Maukhira	364	364
No	No	No	No	a	b	b	731214	Yes	Yes	Yes	Harishpur	365	365
No	No	No	No	a	b	b	731214	Yes	a	Yes	Akulia	366	366
No	No	No	No	b	c	b	713152	Yes	b	Yes	Harinathpur	367	367
No	No	No	No	b	a	b	713152	Yes	a	Yes	Nawapara	368	368
No	No	Yes	No	Yes	b	b	713152	Yes	Yes	Yes	Chhora	369	369
No	No	No	No	Yes	c	c	713152	c	b	Yes	Bhuyera	370	370
Yes	Yes	Yes	Yes	Yes	c	c	713152	Yes	Yes	Yes	Bishnupur	371	371
Yes	Yes	No	No		Yes	Yes	713152	Yes	b	b	Genrai	372	372
No	No	No	No		Yes	c	713152	a	b	Yes	Gohalara	373	373
No	No	No	No			c	713152	Yes	b	Yes	Jalikandar	374	374
No	No	No	No	Yes	b	c	713152	Yes	b	Yes	Hodogarya	375	375
											Salko	376	376
No	No	Yes	Yes	c	Yes	c	713148	Yes	Yes	Yes	Aduria	377	377
No	No	Yes	No	c	c	c	713148	Yes	Yes	Yes	Amarpur	378	378

unication and transport facilities (If amenities available code -Yes is given except for Village ode ,If not available within the village , the distance range code viz; a for <5 Kms, b for 5-10 Kms and c for 10+ kms of nearest place where facility is available is given).

Village connected to highways,vill (If amenities available code -Yes village , the distance range code and c for 10+ kms of nearest place

Name of Village	Internet cafés/ Common service centre (CSC)	Private courier facility	Bus service (Public & Private)	Railway stations	Auto/Modified Autos	Taxis and Vans	Tractors	Cycle-pulled rickshaws(Manual & Machine driven)	Carts driven by animals	Sea /River ferry service	Connected to national highway(NH)	Connected to state highway(SH)	Connected to major district road (MDR)	Connected to others district road	Pucca roads	Kutchcha roads
2	58	59	60	61	62	63	64	65	66	67	68	69	70	71	72	73

Chak Piariganj	a	c	a	c	a	a	a	a	Yes	c	c	c	b	a	Yes	
Kakra	a	b	Yes	b	a	Yes	Yes	Yes	Yes	c	a	c	Yes	a	Yes	
Pashchim Chandipur	a	c	Yes	c	a	Yes	Yes	Yes	Yes	Yes			Yes	a	Yes	
Debshala	c	b	Yes	c	Yes	Yes	Yes	Yes	Yes	c	c	b	Yes	a	Yes	
Parisha	a	b	Yes	c	c	Yes	Yes		Yes	c			Yes	Yes	Yes	
Mokota	b	b	Yes	c	c	a	Yes	Yes	Yes	c			Yes	Yes	Yes	
Bhatkunda	c	c	Yes	c	c	Yes	Yes	Yes	Yes	c	c	c	Yes	Yes	Yes	
Balarambati	c	c	Yes	c	a	a	Yes	Yes	Yes	c	c	c	Yes	Yes	Yes	
Lakshminarayanpur Chak	a	b	Yes	c	c	a	b		Yes	c	c	c	c	Yes	Yes	Yes
Baradoba	b	c	Yes	c	c	Yes	Yes	Yes	Yes	c	c	c	c	a	Yes	
Jinjira	Yes	c	Yes	c	c	Yes	Yes	Yes	Yes	c		c	c	Yes	Yes	
Paduma	c	b	a	c	c	Yes	Yes	Yes	a	c	c	b		Yes	Yes	Yes
Bilaspur	a	a	Yes	a	a	a	Yes	Yes	Yes	c	a			a	Yes	
Gobindapur	a	a	Yes	a	a	a	Yes	Yes	Yes	c				a	a	Yes
Sonai	a	b	Yes	b	b	b	Yes	Yes	Yes	c	a	b		Yes	Yes	Yes
Sonaiaima	c	a	a	c	c	b	b	Yes	Yes	c	b	b	b	a	a	
Sonaiaima Purba	c	b	a	c	c	b	b	Yes	Yes	c	b	b	b		a	a
Ramnagar Chak	c	b	a	c	c	b	b	a	Yes	c	b	b	b		a	a
Pondali	a	a	Yes	b	a	a	Yes	Yes	Yes	c	a	b		Yes	Yes	Yes
Dharala	c	Yes	Yes	a	Yes	Yes	Yes	Yes	Yes	b	Yes			Yes	a	Yes
Raghunathpur	c	Yes	Yes	a	Yes	Yes	Yes	Yes	Yes	b				Yes	a	Yes
Kota Chandipur	b	b	Yes	b	Yes	Yes	Yes	Yes	Yes	c	Yes	a		Yes	Yes	Yes
Balarampur	b	b	Yes	b	a	a	a	a	Yes	c	b	b	b	Yes	Yes	Yes
Shyamsundarpur	b	b	Yes	b	a	a	Yes	Yes	Yes	c	b	b	b	a	a	Yes
Gopalmath	b	b	Yes	b	b	Yes	Yes	b	Yes	c	b	c	b	Yes	a	Yes
Khandari	b	b	b	b	b	Yes	Yes	Yes	Yes	c	b	c	b	b	a	Yes
Maukhira	c	b	a	c	b	b	b	Yes	Yes	c	c	a			a	a
Harishpur	c	b	a	c	b	b	b	a	Yes	c	c	a			a	a
Akulia	c	b	a	c	b	b	b	a	Yes	c	c	b	Yes		a	a
Harinathpur	b	b	b	c	b	a	Yes	Yes	Yes	c	c	b	Yes		b	a
Nawapara	c	c	a	c	c	a	a	Yes	Yes	c	c	c	c	a	a	a
Chhora	Yes	c	Yes	c	c	Yes	Yes	Yes	Yes	c		c	Yes	Yes	Yes	Yes
Bhuyera	c	b	Yes	c	c	Yes	Yes	Yes	Yes	b	c	c	c	Yes	Yes	Yes
Bishnupur	Yes	b	a	Yes	Yes	Yes	Yes	Yes	Yes	c	c	c	c	Yes	a	Yes
Genrai	c	b	Yes	b	b	Yes	a	Yes	a	c					a	Yes
Gohalara	c	b	Yes	c	c	Yes	b	Yes	b	c					a	Yes
Jalikandar	c	b	b	c	c	Yes	Yes	Yes	Yes	c	b	b	b	b	b	a
Hodogarya	a	b	a	c	c	Yes	Yes	Yes	Yes	c	b	b	Yes	b	b	Yes
Salko																
Aduria	c	c	a	c	c	Yes	Yes	Yes	Yes	c	a	a	c	a	b	Yes
Amarpur	c	c	a	c	c	Yes	Yes	Yes	Yes	c	a	a			a	Yes



age roads, banks & credit societies is given, If not available within the viz; a for < 5 Kms, b for 5-10 Kms where facility is available is given).													Availability of miscellaneous facilities (If amenities available code -Yes is given, If not available within the village , the distance range code viz; a for < 5 Kms, b for 5-10 Kms and c for 10+ kms of nearest place where facility is available is given).		Ava within	
Water bounded macadam(WBM) roads	Navigable waterway (river/canal)(NW)	Footpaths (FP)	Commercial & Co-operative Banks	ATM	Agricultural Credit Societies	Self-Help Group (SHG)	Public distribution system (PDS) shop	Mandis / Regular market	Weekly Haat	Agricultural marketing society	Integrated Child Development Scheme (Nutritional Centres)	Anganwadi Centre (Nutritional Centres)	Others (Nutritional Centres)	Name of Village	Serial Number	Serial Number
74	75	76	77	78	79	80	81	82	83	84	85	86	87	2	1	1

Yes	Yes	b	b	c	a	a	c	a	Yes	Yes	Yes	Yes	Yes	Chak Piariganj	338	338
Yes	Yes	a	a	c	Yes	a	c	a	Yes	Yes	Yes	Yes	Yes	Kakra	339	339
Yes	Yes			c	Yes	Yes	c	a	Yes	Yes	Yes	Yes	Yes	Pashchim Chandipur	340	340
a	Yes	c	c	b	Yes	Yes	Yes	Yes	Yes	Yes	Yes	Yes	Yes	Debshala	341	341
	Yes		c	c	Yes	Yes	c	Yes	Yes	Yes	Yes	Yes	Yes	Parisha	342	342
	Yes	b	c	c	Yes	Yes	c	Yes	Yes	Yes	Yes	Yes	Yes	Mokota	343	343
	Yes	b	c	c	Yes	Yes	c	Yes	c	Yes	a	Yes	Yes	Bhatkunda	344	344
	Yes	b	c	c	Yes	a	c	a	c	Yes	Yes	Yes	Yes	Balarambati	345	345
	Yes		c	c	Yes	Yes	b	Yes	Yes	Yes	Yes	Yes	Yes	Lakshminarayanpur Chak	346	346
Yes	Yes	c	c	c	Yes	Yes	c	b	c	Yes	Yes	Yes	Yes	Baradoba	347	347
Yes			c	c	Yes	Yes	a	Yes	c	Yes	Yes	Yes	a	Jinjira	348	348
	Yes	c	c	c	Yes	a	c	a	c	Yes	Yes	Yes	Yes	Paduma	349	349
a	a	Yes		c	Yes	Yes	b	Yes	Yes	Yes	Yes	Yes	Yes	Bilaspur	350	350
a	a	a	a	a	c	Yes	Yes	b	Yes	Yes	Yes	Yes	Yes	Gobindapur	351	351
Yes	c	Yes	b	b	c	Yes	Yes	c	Yes	b	Yes	Yes	Yes	Sonai	352	352
a	b	Yes	c	c	c	a	c	c	b	c	c	a	Yes	Sonaiaima	353	353
	b	Yes	c	c	b	a	c	c	b	c	c	a	Yes	Sonaiaima Purba	354	354
a	b	Yes	c	c	c	a	c	c	b	c	c	a	Yes	Ramnagar Chak	355	355
Yes	c	Yes	b	b	c	Yes	a	c	a	b	Yes	Yes	b	Pondali	356	356
	Yes	Yes	a	a	c	Yes	Yes	c	a	a	Yes	Yes	Yes	Dharala	357	357
a		Yes	a	a	c	Yes	Yes	c	Yes	a	Yes	Yes	Yes	Raghunathpur	358	358
Yes		Yes	b	b	c	Yes	Yes	Yes	Yes	Yes	Yes	Yes	Yes	Kota Chandipur	359	359
a	c	Yes	b	b	c	Yes	a	c	a	a	Yes	Yes	Yes	Balarampur	360	360
a	c	Yes	b	b	Yes	Yes	Yes	c	a	c	Yes	Yes	Yes	Shyamsundarpur	361	361
		Yes	b	b	b	Yes	a	c	b	b	Yes	Yes	Yes	Gopalmath	362	362
		Yes	b	b	b	Yes	Yes	c	b	b	Yes	Yes	Yes	Khandari	363	363
		Yes	a	b	c	Yes	a	c	b	c	Yes	Yes	a	Maukhira	364	364
		Yes	a	b	c	Yes	a	c	b	c	a	Yes	Yes	Harishpur	365	365
		Yes	b	b	c	Yes	a	c	b	c	Yes	Yes	Yes	Akulia	366	366
		Yes		c	Yes	Yes	Yes	c	b	Yes	Yes	Yes	Yes	Harinathpur	367	367
		Yes	a	c	c	Yes	a	c	a	c	Yes	Yes	Yes	Nawapara	368	368
a	c	Yes	b	c	c	Yes	Yes	Yes	Yes	Yes	Yes	Yes	Yes	Chhora	369	369
a	b	Yes	c	c	c	Yes	Yes	c	Yes	Yes	Yes	Yes	a	Bhuyera	370	370
Yes		Yes	Yes		c	Yes	Yes	c	Yes	Yes	Yes	Yes	Yes	Bishnupur	371	371
		Yes	Yes		Yes	Yes	Yes	c	Yes	Yes	Yes	Yes	Yes	Genrai	372	372
		Yes	Yes		Yes	Yes	Yes	c	Yes	Yes	Yes	Yes	Yes	Gohalara	373	373
Yes		b		Yes	Yes	Yes	Yes	c	b	Yes	Yes	Yes	Yes	Jalikandar	374	374
a		Yes	b		Yes	Yes	Yes	c	b	Yes	Yes	Yes	Yes	Hodogarya	375	375
					Yes	Yes	Yes	c						Salko	376	376
c	Yes	Yes	b	c	Yes	Yes	Yes	c	Yes	Yes	Yes	Yes	Yes	Aduria	377	377
		Yes	b	c	Yes	Yes	Yes	c	Yes	b	Yes	Yes	Yes	Amarpur	378	378

Availability of miscellaneous facilities (If amenities available code -Yes is given, If not available the village, the distance range code viz; a for < 5 Kms, b for 5-10 Kms and c for 10+ kms of nearest place where facility is available is given).

Availability of electricity (Yes/No)

Name of Village	ASHA (Accredited Social Health Activist)	Community centre with/without TV	Sports Field,	Sports Club / Recreation Centre	Cinema / Video Hall	Public Library	Public Reading Room	Newspaper Supply	Assembly Polling station	Birth & Death Registration Office	Power Supply for Domestic Use (ED)	Power Supply for Agricultural Use (EAG)	Power Supply for Commercial Use (EC)	Power Supply for All Uses (EA)
2	88	89	90	91	92	93	94	95	96	97	98	99	100	101

Chak Piariganj	b	Yes	a	Yes	Yes	b	Yes	Yes	Yes	b	Yes	No	No	No
Kakra	a	Yes	Yes	Yes	Yes	a	Yes	Yes	Yes	a	Yes	Yes	Yes	Yes
Pashchim Chandipur	a	Yes	Yes	Yes	Yes	a	Yes	Yes	Yes	a	Yes	Yes	Yes	Yes
Debshala	Yes	Yes	Yes	Yes	Yes	Yes	Yes	Yes	Yes	Yes	Yes	No	Yes	No
Parisha	Yes	Yes	Yes	Yes	Yes	Yes	Yes	Yes	Yes	Yes	Yes	Yes	Yes	Yes
Mokota	Yes	Yes	Yes	Yes	Yes	Yes	Yes	Yes	Yes	Yes	Yes	Yes	Yes	Yes
Bhatkunda	Yes	c	Yes	c	c	c	c	Yes	Yes	Yes	Yes	Yes	Yes	Yes
Balarambati	Yes	c	Yes	c	c	c	c	Yes	a	b	Yes	No	No	No
Lakshminarayanpur Chak	Yes	Yes	Yes	Yes	Yes	Yes	Yes	Yes	Yes	Yes	Yes	No	Yes	No
Baradoba	Yes	Yes	a	Yes	c	b	b	Yes	Yes	b	Yes	Yes	Yes	Yes
Jinjira	Yes	Yes	Yes	Yes	c	a	c	Yes	Yes	Yes	Yes	Yes	Yes	Yes
Paduma	Yes	Yes	Yes	c	c	c	c	Yes	a	a	Yes	No	No	No
Bilaspur	Yes	Yes	Yes	Yes	Yes	Yes	Yes	Yes	Yes	Yes	Yes	Yes	Yes	Yes
Gobindapur	Yes	Yes	Yes	Yes	Yes	Yes	Yes	Yes	Yes	Yes	Yes	Yes	Yes	Yes
Sonai	Yes	b	a	Yes	b	a	a	Yes	Yes	b	Yes	Yes	Yes	Yes
Sonaiaima	Yes	a	a	c	c	c	c	c	a	c	Yes	Yes	Yes	Yes
Sonaiaima Purba	Yes	a	a	c	c	c	c	c	Yes	c	Yes	Yes	Yes	Yes
Ramnagar Chak	a	b	a	c	c	c	c	c	a	b	Yes	No	No	No
Pondali	Yes	a	Yes	Yes	b	a	a	a	Yes	b	Yes	No	Yes	No
Dharala	Yes	Yes	Yes	Yes	a	a	a	Yes	Yes	a	Yes	No	No	No
Raghunathpur	Yes	Yes	Yes	Yes	a	a	a	Yes	Yes	a	Yes	No	No	No
Kota Chandipur	Yes	Yes	a	Yes	Yes	Yes	Yes	Yes	Yes	Yes	Yes	Yes	Yes	Yes
Balarampur	Yes	Yes	Yes	Yes	b	a	a	a	a	a	Yes	No	No	No
Shyamsundarpur	Yes	a	Yes	Yes	b	b	b	a	Yes	a	Yes	No	No	No
Gopalmath	Yes	Yes	Yes	b	c	b	b	Yes	Yes	c	Yes	No	Yes	No
Khandari	Yes	a	Yes	Yes	b	b	b	Yes	Yes	b	Yes	No	No	No
Maukhira	c	Yes	a	c	b	b	Yes	Yes	Yes	Yes	Yes	Yes	Yes	Yes
Harishpur	Yes	c	a	a	c	b	b	a	a	a	Yes	Yes	No	No
Akulia	a	c	Yes	Yes	c	b	Yes	Yes	Yes	a	Yes	Yes	Yes	Yes
Harinathpur	Yes	b	b	c	c	Yes	Yes	Yes	Yes	Yes	Yes	Yes	No	No
Nawapara	Yes	a	a	c	a	a	a	Yes	Yes	a	Yes	No	No	No
Chhora	Yes	Yes	Yes	Yes	Yes	Yes	Yes	Yes	Yes	Yes	Yes	No	Yes	No
Bhuyera	Yes	Yes	Yes	Yes	b	Yes	Yes	Yes	Yes	b	Yes	Yes	Yes	Yes
Bishnupur	a	Yes	Yes	Yes	Yes	Yes	Yes	Yes	Yes	b	Yes	Yes	Yes	Yes
Genrai	Yes	Yes	Yes	Yes	Yes	Yes	Yes	Yes	Yes	Yes	Yes	Yes	Yes	Yes
Gohalara	Yes	Yes	Yes	Yes	Yes	Yes	Yes	Yes	Yes	Yes	Yes	Yes	Yes	Yes
Jalikandar	Yes	Yes	Yes	Yes	Yes	Yes	Yes	Yes	Yes	Yes	Yes	No	Yes	No
Hodogarya	Yes	Yes	Yes	Yes	b	Yes	Yes	Yes	Yes	Yes	Yes	No	Yes	No
Salko														
Aduria	Yes	Yes	Yes	Yes	Yes	Yes	Yes	Yes	Yes	Yes	Yes	Yes	Yes	Yes
Amarpur	Yes	Yes	Yes	c	c	Yes	c	Yes	Yes	a	Yes	Yes	Yes	Yes

Nearest Town		Land Use							
		Area under different types of land use (in hectares rounded up to one decimal place)							
Name	Distance range code i. e. a for < 5 Kms, b for 5-10 Kms and c for 10+ kms .	Forests	Area under Non-agricultural Uses	Barren and Un-cultivable land	Permanent Pastures and Other Grazing Lands	Land Under Miscellaneous Tree Crops etc.	Culturable Waste Land	Name of Village	Serial Number
102	103	104	105	106	107	108	109	2	1

PANAGARH	c	3	109.7	0	0	0	11.1	Chak Piariganj	338
PANAGARH	b	16.6	130	0	0	0	10.2	Kakra	339
PANAGARH	c	6.6	162	0	0	0	7.6	Pashchim Chandipur	340
PANAGARH	c	29.7	144.2	0	0	0	0	Debshala	341
PANAGARH	c	42.5	100.4	0	0	0	32.4	Parisha	342
PANAGARH	c	381.6	36.1	0	0	0	9.3	Mokota	343
BUDBUD	c	171.7	46.6	0	0	0	35.5	Bhatkunda	344
BUDBUD	c	156.9	19.8	0	0	0	6.1	Balarambati	345
PANAGARH	c	292.5	6.8	0	0	0	3.7	Lakshminarayanpur Chak	346
PANGARH	c	572.5	44.2	0	0	0	14.3	Baradoba	347
PANAGARH	c	78.2	27	0	0	0	6.1	Jinjira	348
PANAGARH	c	76.2	76.5	0	0	0	0	Paduma	349
PANAGARH	b	243.5	6	0	0	0	1	Bilaspur	350
PANAGARH	a	242.2	14.6	0	0	0	10.4	Gobindapur	351
PANAGARH	b	108.2	189.3	0	0	0	35.5	Sonai	352
PANAGARH	b	9.7	4.3	0	0	0	0	Sonaiaima	353
PANAGARH	b	39.7	14.6	0	0	0	0	Sonaiaima Purba	354
PANAGARH	b	11.3	1.9	0	0	0	1.6	Ramnagar Chak	355
PANAGARH	b	94.8	8.1	0	0	0	32.4	Pondali	356
PANAGARH	b	3	21.3	0	0	0	9.1	Dharala	357
PANAGARH	a	1	14.5	0	0	0	2.8	Raghunathpur	358
PANAGARH	a	0	150	0	0	0	189.9	Kota Chandipur	359
PANAGARH	b	2	26.6	0	0	0	20.3	Balarampur	360
PANAGARH	a	5	39.4	0	0	0	6.5	Shyamsundarpur	361
PANAGARH	b	13.6	79	0	0	0	51.6	Gopalmath	362
PANAGARH	b	126.4	121.5	0	0	0	172.2	Khandari	363
BOLPUR	c	19	70.8	0	0	0	2.4	Maukhira	364
BOLPUR	c	3.2	21.3	0	0	0	1.1	Harishpur	365
GUSHKARA	c	26.3	67.5	0	0	0	0.2	Akulia	366
GUSHKARA	c	80.4	68.3	0	0	0	56.5	Harinathpur	367
GUSHKARA	c	0	77.7	0	0	0	44.2	Nawapara	368
GUSHKARA	c	3.2	271.8	0	0	0	33	Chhora	369
GUSKARA	c	212.1	67.9	0	0	0	104.7	Bhuyera	370
ILLAMBAZAR	c	38.9	41.1	0	0	0	1.2	Bishnupur	371
ILLAMBAZAR	c	8	37	0	0	0	43.3	Genrai	372
ILLAMBAZAR	c	11.6	45.4	0	0	0	1.9	Gohalara	373
ILLAMBAZAR	c	215.2	40.6	0	0	0	2	Jalikandar	374
GUSKARA	c	432.8	18.9	0	0	0	0	Hodogarya	375
GUSKARA	c	120	1.5	0	0	0	0	Salko	376
BOLPUR	c	35.5	114.8	0	0	0	4.4	Aduria	377
BOLPUR	c	38.9	41.1	0	0	0	4	Amarpur	378

Land Use											
Area under different types of land use (in hectares rounded up to one decimal place)							Area irrigated by source (in hectare).				
Serial Number	Name of Village	Fallow lands other than current fallows	Current Fallows	Net Area Sown	Total Irrigated Land Area	Total Un-irrigated Land Area	Canals ( C )	Wells/Tube-wells(W/TW)	Tanks/Lakes(T/L)	Water Falls(WF)	Others(O)
1	2	110	111	112	113	114	115	116	117	118	119

338	Chak Piariganj	0	0	35.5	30	5.4	0	0	0	0	30
339	Kakra	0	0	53	13	39.9	0	8	0	0	5
340	Pashchim Chandipur	0	0	85.1	65.1	19.9	50	3	12.1	0	0
341	Debshala	0	0	787.4	787.4	0	278.8	152	185.9	0	170.6
342	Parisha	0	0	83.4	67.8	15.6	0	25.5	0	0	42.3
343	Mokota	0	0	160	160	0	0	33.8	6.1	0	120.1
344	Bhatkunda	0	0	272.6	178.8	93.8	56.6	13	0	0	109.2
345	Balarambati	0	0	73.8	52.5	21.3	0	18.5	0	0	34
346	Lakshminarayanpur Chak	0	0	3.7	3.7	0	0	0	0	0	3.7
347	Baradoba	0	0	247.4	247.4	0	205.7	1.3	40.5	0	0
348	Jinjira	0	0	120.4	105.4	15	65.2	24	16.2	0	0
349	Paduma	0	0	144.4	91.4	53	40.1	0	5.6	0	45.7
350	Bilaspur	0	0	121.4	121.4	0	96.3	4.9	20.2	0	0
351	Gobindapur	0	0	121.4	40.5	80.9	0	0	40.5	0	0
352	Sonai	0	0	363.3	53.1	310.2	20.9	20	12.1	0	0
353	Sonaiaima	0	0	39	3	36	2	0	0	0	1
354	Sonaiaima Purba	0	0	53.4	51	2.4	0	0	51	0	0
355	Ramnagar Chak	0	0	5	0	5	0	0	0	0	0
356	Pondali	0	0	364.2	364.2	0	356.1	4	4	0	0
357	Dharala	0	0	183.3	40.5	142.8	28.3	0	12.1	0	0
358	Raghunathpur	0	0	117.4	80.9	36.4	80.9	0	0	0	0
359	Kota Chandipur	0	0	477.9	75	402.9	50	0	10	0	15
360	Balarampur	0	0	132	7	125	2	0	2	0	3
361	Shyamsundarpur	0	0	305.1	108.1	197	88.1	0	15	0	5
362	Gopalmath	0	0	104.8	104.8	0	96.7	0	8.1	0	0
363	Khandari	0	0	323.7	26.2	297.5	0	0	26.2	0	0
364	Maukhira	0	0	510.5	427.9	82.7	0	142	206.9	0	79
365	Harishpur	0	0	156.7	156.7	0	0	124.4	0	0	32.4
366	Akulia	0	0	116.8	58.4	58.4	0	38	10	0	10.4
367	Harinathpur	0	0	370.3	8.1	362.2	0	8.1	0	0	0
368	Nawapara	0	0	143.7	18.2	125.5	16.2	0	0	0	2
369	Chhora	0	0	479.2	120.2	359	109.2	0	11	0	0
370	Bhuyera	0	0	404	217.3	186.7	217.3	0	0	0	0
371	Bishnupur	0	0	213.4	190.2	23.2	190.2	0	0	0	0
372	Genrai	0	0	89.4	8	81.4	8	0	0	0	0
373	Gohalara	0	0	66.8	0	66.8	0	0	0	0	0
374	Jalikandar	0	0	276	5	271	5	0	0	0	0
375	Hodogarya	0	0	397.1	397.1	0	390.1	0	7	0	0
376	Salko	0	0	9	0	9	0	0	0	0	0
377	Aduria	0	0	235.8	235.8	0	230.8	0	0	0	5
378	Amarpur	0	0	403.4	56.5	347	40.5	0	0	0	16

Name of three most important commodities manufactured			Name of Village	Serial Number
First	Second	Third		
120	121	122	2	1

Hasking Machine			Chak Piariganj	338
			Kakra	339
			Pashchim Chandipur	340
			Debshala	341
			Parisha	342
			Mokota	343
			Bhatkunda	344
			Balarambati	345
			Lakshminarayanpur Chak	346
			Baradoba	347
Haskin Machine			Jinjira	348
			Paduma	349
			Bilaspur	350
			Gobindapur	351
			Sonai	352
			Sonaiaima	353
			Sonaiaima Purba	354
			Ramnagar Chak	355
			Pondali	356
			Dharala	357
Bidi			Raghunathpur	358
			Kota Chandipur	359
			Balarampur	360
			Shyamsundarpur	361
			Gopalmath	362
			Khandari	363
			Maukhira	364
			Harishpur	365
			Akulia	366
			Harinathpur	367
Farmer	Farmer	Farmer	Nawapara	368
			Chhora	369
			Bhuyera	370
			Bishnupur	371
			Genrai	372
			Gohalara	373
			Jalikandar	374
			Hodogarya	375
			Salko	376
			Aduria	377
		Amarpur	378	

Census of India 2011  
Amenities and Land use

Serial Number	Name fo Village	Location code no.	Total area of the village ( in hectares rounded up to one decimal place)	Total population ( 2011 census )	Number of households (2011 census)	Number of educational amenities availab village, the distance range code viz; a for for 10+ kms of nearest place where fa							
						Pre-Primary school (PP)	Primary school (P)	Middle school (M)	Secondary School (S)	Senior Secondary school (SS)	Degree college of arts science & commerce (ASC)	Engineering college(EC)	Medical college (MC)
1	2	3	4	5	6	7	8	9	10	11	12	13	14
379	Phanrijangal	318908	478.5	595	143	1	1	b	a	b	c	c	c
380	Shrichandrapur	318909	118.8	701	158	1	1	a	a	b	b		
381	Majuria	318910	263.2	1017	235	1	1	1	1	b	b	c	c
382	Harinarayanpur	318911	307.5	0	0								
383	Chhota Ramchandrapur	318912	184.9	840	212	1	1	1	b	b	c	c	c
384	Dhantor	318913	114.7	574	154	1	1	a	b	c	c	c	c
385	Arjuri	318914	151.9	358	97	1	1	a	b	b	c	c	c
386	Rangakhila	318915	216.9	1608	376	3	3	a	a	b	c	c	c
387	Chak Tilang	318916	38.3	201	50	1	1	a	a	b	c	c	c
388	Tilang	318917	141.2	47	13	1	1	a	a	b	c	c	c
389	Ramharipur	318918	413.1	679	156	2	2	a		c	c	c	c
390	Dhonkora	318919	326.8	1259	308	2	1	1	1				
391	Goswami Kanda Mullikpur	318920	351.7	1543	385	1	1	a	a	a	c	c	c
392	Ramnagar (Uttar)	318921	206.3	1480	366	1	1	2	1	1	c	c	c
393	Khatnagar	318922	149	1815	443	2	2	a	a	a	c	c	c
394	Kural	318923	276.3	639	148	1	1	1	a	a	c	c	c
395	Gopalpur	318924	146.9	1600	403	2	2	a	a	a	c	c	c
396	Maliara	318925	391.8	998	247	2	2	a	a	a	c	c	c
397	Malacha	318926	351.6	1147	277	1	1	a	c	a	c	c	c
398	Bankul	318927	406.4	1861	465	3	3	1	a	b	c	c	c
399	Banktara	318928	66.5	141	36	1	1				c		
400	Pubar	318929	228.5	4167	1110	3	3	1	1	a	c	c	c
401	Panduk	318930	482.1	2894	728	2	2	1	1	1	c		c
402	Jalalpur	318931	50	156	43	1	1				c		
403	Khorda Dwariapur	318932	200.6	942	206	1	1	a	a	a	c	c	a
404	Radhamohanpur	318933	390.7	106	25	2	2	1	b	b	c	c	
405	Pratappur	318934	656.4	1585	414	2	2	1	1		b		
406	Lachminarayanpur	318935	364.1	623	171	1	1				b		b
407	Babuisol	318936	447	788	183	1	1	a		b	b	b	b
408	Kuldiha	318937	457.9	675	147	1	1	1	b	b	b	b	c
409	Premganja	318938	276.5	786	200	2	2	b	b	b	b	b	c
410	Ramnagar	318939	425.9	1242	249	9	9	3	3	2	a	a	
411	Radhaballabhpur	318940	620.7	626	148	1	1	a	b	b	b	b	c
412	Panch Mahali	318941	83.4	1180	273	1	1	b	b	b	b	b	
413	Amrargar	318942	1169.7	4937	1297	8	7	1	1	a	a	c	c
414	Dombandi	318943	289	420	92	2	2	a	a	a	c	c	c
415	Suata	318944	355.4	1915	446	2	2	1	1	1	c	c	c
416	Jamtara	318945	357.7	3283	818	3	3	1	1	1	b	b	
417	Jayrampur	318946	324.4	1692	383	1	1	a	b	b			
418	Eral	318947	813.8	4612	1067	5	5	3	2	1	b	b	
419	Shiuli	318948	149.9	675	170	2	2	a	a	a	c	c	c
420	Sar	318949	539.7	4317	997	3	3	1	1		b	c	c
421	Kalaijhuti	318950	226.6	1233	275	1	1	a	a	a	c	c	c

- Village Directory

(As in 2009)

le. (If not available within the < 5 Kms, b for 5-10 Kms and c facility is available is given).															Number of Medical Amenities available. (If not available within the village , the distance range code viz; a for < 5 Kms, b for 5-10 Kms and c for 10+ kms of nearest place where facility is available is given).																	
15	16	17	18	19	20	21	22	23	24	25	26	27	28	29	30	31	Name fo Village															Serial Number
Management institute (MI)	Polytechnic (Pt)	Vocational training school /ITI	Non-formal training centre (NFTC)	Special school for disabled (SSD)	Others (specify)	Community health centre (CHC)	Primary health centre (PHC)	Primary health sub centre (PHS)	Maternity and child welfare centre (MCWC)	T.B. clinic (TBC)	Hospital-allopathic (HA)	Hospital-alternative medicine (HO)	Dispensary (D)	Veterinary hospital (VH)	Mobile health clinic (MHC)	Family welfare centre (FWC)																
c				c		c	a		c	a		a	a				Phanrijangal	379														
c	c	c				b	a	a	b	a	b	b	1		a		Shrichandrapur	380														
c	c	c				b	a	a	b	a	b			a			Majuria	381														
																	Harinarayanpur	382														
c	c	c	c			c	c	a		c	c	c	c	c		c	Chhota Ramchandrapur	383														
c	c					b	c	c	a	c	b	b	a	c	b	c	Dhantor	384														
c	c	c	c			c	c	a	a	c	c	c	c	c	c	c	Arjuri	385														
c	c	c	c	c		c	c	1	1	c	c		b	c			Rangakhila	386														
c	c	c	c	c		c	c	a	a	c	c		b	c			Chak Tilang	387														
c	c	c	c	c		c	c	a	a	c	c		b	c			Tilang	388														
		c					b	b			b						Ramharipur	389														
c			a			c	b	a	a	b	c			c			Dhonkora	390														
c	c	c	c	c		c	1	a	a	a	1	2	2	c	c		1 Goswami Kanda Mullikpur	391														
c	c	c	c	c		c	a	1	b	1	a	a	a	b	c		1 Ramnagar (Uttar)	392														
c	c	a					1	1									Khatnagar	393														
c	c	c	c	c		c	b	a	b	a	a	a	a	c	c	c	Kural	394														
c	c	a	c				a	a	a		a	a	a	a			Gopalpur	395														
c	a	c					a	a	a		a	a	a	a			Maliara	396														
c	c	c	c	c	c	c	b	a	c	c	c	c	c	b	c	c	Malacha	397														
c	c	c	c			c	b	a	b	b	c	c	b	c			Bankul	398														
																	Banktara	399														
c	c	c		1		b	a		1	1	2	2	2	2	2	1	Pubar	400														
							a		a		c	c					Panduk	401														
																	Jalalpur	402														
c	c	c	a				1	1									Khorda Dwariapur	403														
c	c	c					b	b			b		c		b	b	Radhamohanpur	404														
		c					b	1			b		1				Pratappur	405														
		c					b				b						Lachminarayanpur	406														
		c					b	a			b						Babuisol	407														
c	c	c		c		b	c	b		1							Kuldiha	408														
c	c	c		c		b	c	a		1							Premganja	409														
		a				a	1	1	a		a		a	b		a	Ramnagar	410														
c	c	c		c		b	c		1								Radhaballabhpur	411														
		b				b	b	b	b		b	b	b	b		b	Panch Mahali	412														
c	c	1				c	a	1	a	c	a	a	a	1	c	a	Amrargar	413														
c	c	c		c		c	a		c	c	a	c	b		c		Dombandi	414														
c	c	c		c		b	a		b	c	a	c	a				Suata	415														
			a	a	b	a	1	a		2	a						Jamtara	416														
																	Jayrampur	417														
c	c	c				b	a	1	1								Eral	418														
c	c	a				c	a	a	a	b	b	b	a	a	c	a	Shiuli	419														
c	c	b				c	1	1		c	c	c	b	b			Sar	420														
c	c	b		c		b	a	b	b	c	c	c	a	c		3	Kalajhuti	421														

Serial Number	Name fo Village	Number of Non-Government Medical Amenities available.							Availability of drinking water - Yes / No							
		Charitable non Govt. hospital/Nursing home.	Medical practitioner with MBBS Degree	Medical practitioner with other degree	Medical practitioner with no degree	Traditional practitioner and faith healer	Medicine Shop	Others	Tap water (Treated/Untreated)	Well water (Covered / Uncovered well)	Hand Pump	Tube wells / Bore well	Spring	River / Canal	Tank / Pond / Lake	Others
1	2	32	33	34	35	36	37	38	39	40	41	42	43	44	45	46
379	Phanrijangal	0	0	0	0	0	0	0	No	Yes	Yes	Yes	No	No	No	No
380	Shrichandrapur	0	0	0	0	0	0	0	No	No	Yes	Yes	No	No	Yes	No
381	Majuria	0	0	1	0	0	0	0	No	No	Yes	Yes	No	No	Yes	No
382	Harinarayanpur															
383	Chhota Ramchandrapur	3	0	0	0	0	0	0	No	No	Yes	No	No	Yes	Yes	No
384	Dhantor	0	0	0	0	0	0	0	No	Yes	Yes	Yes	No	Yes	Yes	No
385	Arjuri	0	0	0	0	0	0	0	No	Yes	Yes	Yes	No	Yes	Yes	No
386	Rangakhila	0	0	0	1	0	0	0	No	Yes	Yes	Yes	No	No	No	No
387	Chak Tilang	0	0	0	0	0	0	0	No	No	Yes	No	No	No	No	No
388	Tilang	0	0	0	0	0	0	0	No	No	Yes	No	No	No	No	No
389	Ramharipur	0	0	0	0	0	0	0	No	Yes	Yes	Yes	No	No	No	No
390	Dhonkora	0	0	1	0	0	0	0	No	No	Yes	No	No	No	No	No
391	Goswami Kanda Mullikpur	0	0	1	1	0	2	0	No	No	No	Yes	No	No	Yes	No
392	Ramnagar (Uttar)	0	0	0	0	0	0	0	No	No	No	Yes	No	No	Yes	No
393	Khatnagar	1	0	0	0	0	2	0	No	Yes	Yes	Yes	No	Yes	Yes	No
394	Kural	0	0	1	1	0	0	0	No	No	No	Yes	No	No	No	No
395	Gopalpur	0	0	0	0	0	0	0	No	No	Yes	Yes	No	Yes	Yes	No
396	Maliara	0	0	0	0	0	0	0	No	No	Yes	Yes	No	Yes	Yes	No
397	Malacha	0	0	0	0	0	0	0	No	No	Yes	No	No	No	No	No
398	Bankul	0	0	0	5	0	0	0	No	No	Yes	No	No	Yes	Yes	No
399	Banktara	0	0	0	0	0	0	0	No	No	Yes	Yes	No	No	No	No
400	Pubar	0	1	2	2	0	0	0	No	No	Yes	Yes	No	Yes	Yes	No
401	Panduk	0	2	1	1	0	3	0	Yes	Yes	Yes	Yes	No	No	No	No
402	Jalalpur	0	0	0	0	0	0	0	No	No	Yes	Yes	No	No	No	No
403	Khorda Dwariapur	0	0	0	0	0	0	0	No	Yes	Yes	Yes	No	Yes	Yes	No
404	Radhamohanpur	0	0	0	0	0	0	0	No	Yes	Yes	No	No	No	No	No
405	Pratappur	0	0	0	0	0	0	0	No	Yes	Yes	Yes	No	Yes	No	No
406	Lachminarayanpur	0	0	0	0	0	0	0	No	Yes	Yes	Yes	No	Yes	No	No
407	Babuisol	0	0	0	0	0	0	0	No	Yes	Yes	Yes	No	No	Yes	No
408	Kuldiha	0	0	0	0	0	0	0	No	Yes	Yes	No	No	No	No	No
409	Premganja	0	0	0	0	0	0	0	No	Yes	Yes	No	No	No	No	No
410	Ramnagar	0	0	0	0	0	0	0	No	No	Yes	No	No	No	Yes	No
411	Radhaballabhpur	0	0	0	0	0	0	0	No	Yes	Yes	No	No	No	No	No
412	Panch Mahali	0	0	0	0	0	0	0	No	Yes	Yes	Yes	No	No	No	No
413	Amrargar	0	1	2	0	0	2	0	No	No	Yes	Yes	No	Yes	Yes	No
414	Dombandi	0	0	0	0	0	0	0	No	Yes	Yes	Yes	No	No	No	No
415	Suata	0	0	0	0	0	0	0	Yes	No	Yes	Yes	No	No	No	No
416	Jamtara	0	2	2	1	0	3	3	No	No	Yes	Yes	No	Yes	Yes	No
417	Jayrampur	0	0	0	1	0	0	0	No	No	Yes	No	No	No	No	No
418	Eral	0	0	0	5	0	0	0	No	Yes	Yes	Yes	No	Yes	Yes	No
419	Shiuli	0	0	0	0	0	0	0	No	No	Yes	Yes	No	Yes	Yes	No
420	Sar	0	0	0	2	0	2	0	No	No	No	Yes	No	Yes	Yes	No
421	Kalaijhuti	0	0	0	1	0	0	0	No	No	Yes	Yes	No	No	Yes	No



Availability of toilet & others Yes / No				Communication and transport facilities (If amenities available code -Yes is given except for Village Pin Code ,If not available within the village , the distance range code viz; a for < 5 Kms, b for 5-10 Kms and c for 10+ kms of nearest place where facility is available is given).							Comm Pin C		
Community toilet including bath.	Community toilet excluding bath.	Rural sanitary mart or sanitary hardware outlet available near the village.	Community bio- gas or recycle of waste for productive use.	Post office(PO)	Sub post office (SPO)	Post & Telegraph office (P&TO)	Village Pin Code	Telephones (Land lines)	Public call office (PCO)	Mobile phone coverage	Name of Village	Serial Number	Serial Number
47	48	49	50	51	52	53	54	55	56	57	2	1	1
No	No	Yes	No	c	a	c	713148	a	a	Yes	Phanrijangal	379	379
No	No	Yes	Yes	a	a	c	713148	Yes	Yes	Yes	Shrichandrapur	380	380
No	No	Yes	Yes	a	a	c	713148	Yes	Yes	Yes	Majuria	381	381
											Harinarayanpur	382	382
No	No	No	No	Yes	c	c	713148	a	b	Yes	Chhota Ramchandrapur	383	383
No	No	No	No	a	c	c	713148	b	a	a	Dhantor	384	384
No	No	No	No	a	c	c	713148	b	b	Yes	Arjuri	385	385
No	No	No	No	b	b	b	713153	a	Yes	Yes	Rangakhila	386	386
No	No	No	No	b	c	c	713153	a	Yes	Yes	Chak Tilang	387	387
No	No	No	No	b	c	c	713153	a	a	Yes	Tilang	388	388
No	No	No	No	c	b	b	713153	a	a	Yes	Ramharipur	389	389
No	No	Yes	No	a		b	713152	Yes	Yes	Yes	Dhonkora	390	390
No	No	No	No	a	b	c	713152	Yes	a	Yes	Goswami Kanda Mullikpur	391	391
No	No	No	No	Yes	b	Yes	713152	Yes	Yes	Yes	Ramnagar (Uttar)	392	392
No	No	No	No	c	a	a	713152	Yes	Yes	Yes	Khatnagar	393	393
No	No	No	No	b	a	b	713152	a	a	Yes	Kural	394	394
No	No	No	No	a		c	713152	Yes	Yes	Yes	Gopalpur	395	395
No	No	No	No	a		c	713152	Yes	Yes	Yes	Maliara	396	396
No	No	No	No	a	b	c	713126	a	a	Yes	Malacha	397	397
No	No	Yes	No	c	b	c	713126	Yes	Yes	Yes	Bankul	398	398
No	No	No	No			c	713152	Yes	Yes	Yes	Banktara	399	399
No	No	No	No	a		b	713152	Yes	b	Yes	Pubar	400	400
No	No	No	No	Yes		c	713152	Yes	Yes	Yes	Panduk	401	401
No	No	No	No			b	713152	Yes	Yes	Yes	Jalalpur	402	402
No	No	No	No	c	a	a	713152	Yes	b	Yes	Khorda Dwariapur	403	403
No	No	No	No	a	c	c	713144	c	c	b	Radhamohanpur	404	404
No	No	No	No	b	Yes	c	713144	b	b	Yes	Pratappur	405	405
No	No	No	No	b		c	713144	b	b	Yes	Lachminarayanpur	406	406
No	No	No	No	b	a	c	713153	b	b	Yes	Babuisol	407	407
No	No	No	No	b	Yes	c	713153	Yes	Yes	Yes	Kuldiha	408	408
No	No	No	No	a	a	c	713153	Yes	Yes	Yes	Premganja	409	409
No	No	No	No	a	b	b	713144	a	a	Yes	Ramnagar	410	410
No	No	No	No	a	a	c	713144	c	Yes	Yes	Radhaballabhpur	411	411
No	No	No	No	b	b	c	713144	b	b	b	Panch Mahali	412	412
No	No	Yes	No	Yes	a	c	713155	Yes	Yes	Yes	Amrargar	413	413
No	No	No	No			c	713171	b	b	Yes	Dombandi	414	414
No	No	Yes	No	c	Yes	c	713171	Yes	c	Yes	Suata	415	415
No	No	Yes	No	a	b	c	713171	Yes	Yes	Yes	Jamtara	416	416
No	No	No	No	b	c	c	713144	Yes	b	a	Jayrampur	417	417
No	No	Yes	Yes	b	Yes	Yes	713144	Yes	c	Yes	Eral	418	418
No	No	Yes	No	a	c	c	713144	Yes	Yes	Yes	Shiuli	419	419
No	No	No	No	b	b	Yes	713128	Yes	Yes	Yes	Sar	420	420
No	No	Yes	No	c	a	c	713162	Yes	a	Yes	Kalaijhuti	421	421

unication and transport facilities (If amenities available code -Yes is given except for Village code ,If not available within the village , the distance range code viz; a for <5 Kms, b for 5-10 Kms and c for 10+ kms of nearest place where facility is available is given).

Village connected to highways,vill (If amenities available code -Yes village , the distance range code and c for 10+ kms of nearest place

Name of Village	Internet cafés/ Common service centre (CSC)	Private courier facility	Bus service (Public & Private)	Railway stations	Auto/Modified Autos	Taxis and Vans	Tractors	Cycle-pulled rickshaws(Manual & Machine driven)	Carts driven by animals	Sea /River ferry service	Connected to national highway(NH)	Connected to state highway(SH)	Connected to major district road (MDR)	Connected to others district road	Pucca roads	Kutchcha roads
2	58	59	60	61	62	63	64	65	66	67	68	69	70	71	72	73
Phanrijangal	c	c	a	c	c	a	a	a	Yes	c	a	a	Yes	a	b	Yes
Shrichandrapur	c	c	Yes	c	a	Yes	Yes	Yes	Yes	c	c	Yes	Yes		a	Yes
Majuria	c	c	Yes	c	b	Yes	Yes	a	Yes	c	c	Yes			Yes	Yes
Harinarayanpur																
Chhota Ramchandrapur	c	c	a	c	Yes	b	c	Yes	Yes	c	c	a			Yes	Yes
Dhantor	c	b	a	c	b	a	c	Yes	Yes	c	c	a	a	a	Yes	a
Arjuri	c	c	a	c	c	b	a	a	Yes	c	a	b	c	a	Yes	Yes
Rangakhila	c	c	a	c	c	Yes	Yes	a	Yes	c	c	b	a	Yes	Yes	Yes
Chak Tilang	Yes	c	a	c	c	a	b	Yes	Yes	c	c	b	a	a	a	Yes
Tilang	c	c	a	c	b	a	Yes	b	Yes	c	c	b	a	a	a	Yes
Ramharipur	b	b	Yes	c	c	c	a	Yes	Yes	c	c	c	c	Yes	Yes	a
Dhonkora	a	b	Yes	c	a	Yes	Yes	Yes	Yes	c	c		Yes	Yes	Yes	Yes
Goswami Kanda Mullikpur	c	a	Yes	c	c	Yes	a	Yes	Yes	c	c	c	Yes	Yes	a	Yes
Ramnagar (Uttar)	c	c	Yes	c	c	Yes	Yes	Yes	Yes	c	c	c	Yes	Yes	a	Yes
Khatnagar	c	b	Yes	c	c	a	Yes	Yes	Yes	c	c	c	Yes		Yes	Yes
Kural	c	c	a	c	b	a	a	Yes	Yes	c	c	c	c	a	a	a
Gopalpur	a	a	b	c	a	a	Yes	Yes	Yes	a	c	c	Yes	c	a	Yes
Maliara	a	c	a	c	c	a	Yes	a	Yes	a	c	c	a	c	a	Yes
Malacha	b	a	a	b	c	Yes	Yes	a	Yes	Yes	c			b	Yes	Yes
Bankul	b	c	Yes	b	c	Yes	b	Yes	Yes	b	c	c	b	a	Yes	Yes
Banktara	c	b	Yes	b	b	b	Yes	Yes	Yes	c	c	c		Yes	a	Yes
Pubar	c	b	b	c	c	Yes	Yes	Yes	Yes	c	c	c			a	Yes
Panduk	b	b	Yes	c	Yes	Yes	Yes	Yes	Yes	c	c	c	Yes	Yes	Yes	Yes
Jalalpur	b	b	Yes	b	b	a	Yes	Yes	Yes	c					a	Yes
Khorda Dwariapur	b	b	Yes	c	b	a	Yes	Yes	Yes	c	c	c			Yes	a
Radhamohanpur	b	b	b	c	b	b	b	b	Yes	c	c	c	c		a	Yes
Pratappur	b	c	b	b	b	b	b	Yes	Yes	c	c	c	c	b	b	Yes
Lachminarayanpur	b	c	b	b	b	b	b	Yes	Yes	c	c	c	c	b	b	Yes
Babuisol	b	b	a	b	b	b	b	Yes	Yes	c	b	b	b	a	a	Yes
Kuldiha	c	c	b	c	c	b	b	Yes	Yes	c	c	c	b	Yes	a	Yes
Premganja	c	c	Yes	c	c	c	c	Yes	Yes	c	c	c	c	Yes	a	Yes
Ramnagar	b	c	Yes	a	a	Yes	a	a	Yes	c	b	b	a	Yes	Yes	Yes
Radhaballabhpur	c	c	a	b	c	b	b	Yes	Yes	c	c	c	b	Yes	a	Yes
Panch Mahali	b	b	a	b	b	b	Yes	b	Yes	c	b	b	a		a	Yes
Amrargar	b	c	Yes	a	a	Yes	Yes	Yes	Yes	c	b		Yes	Yes	a	Yes
Dombandi	b	b	b	b	b	a	b	Yes	b	c					a	a
Suata	c	c	Yes	c	c	Yes	Yes	Yes	Yes	c	c	c	Yes	Yes	a	Yes
Jamtara	b	b	Yes	b	b	Yes	Yes	Yes	Yes	c	b	b	Yes	Yes	Yes	Yes
Jayrampur	b	b	a	b	b	Yes	Yes	Yes	Yes	c	b	c	Yes	b	a	Yes
Eral	c	c	Yes	Yes	Yes	Yes	Yes	Yes	Yes	c	b		Yes	Yes	Yes	Yes
Shiuli	c	c	Yes	a	a	a	Yes	Yes	Yes	c	b			Yes	a	Yes
Sar	b	b	Yes	b	a	Yes	Yes	Yes	Yes	c	b	c	Yes	Yes	Yes	Yes
Kalaijhuti	b	c	a	b	c	Yes	Yes	b	Yes	c	c	c	c	a	a	Yes

age roads, banks & credit societies is given, If not available within the viz; a for < 5 Kms, b for 5-10 Kms where facility is available is given).							Availability of miscellaneous facilities (If amenities available code -Yes is given, If not available within the village , the distance range code viz; a for < 5 Kms, b for 5-10 Kms and c for 10+ kms of nearest place where facility is available is given).							Ava within		
Water bounded macadam(WBM) roads	Navigable waterway (river/canal)(NW)	Footpaths (FP)	Commercial & Co-operative Banks	ATM	Agricultural Credit Societies	Self-Help Group (SHG)	Public distribution system (PDS) shop	Mandis / Regular market	Weekly Haat	Agricultural marketing society	Integrated Child Development Scheme (Nutritional Centres)	Anganwadi Centre (Nutritional Centres)	Others (Nutritional Centres)	Name of Village	Serial Number	Serial Number
74	75	76	77	78	79	80	81	82	83	84	85	86	87	2	1	1
c	Yes	Yes	b	c	Yes	Yes	a	c	a	b	Yes	Yes	Yes	Phanrijangal	379	379
			b	c	Yes	Yes	Yes	Yes	a	Yes	Yes	Yes	a	Shrichandrapur	380	380
		Yes	b	c	c	Yes	Yes	Yes	a	Yes	Yes	Yes	Yes	Majuria	381	381
														Harinarayanpur	382	382
		Yes	b	c	c	Yes	Yes	c	b	c	Yes	Yes	Yes	Chhota Ramchandrapur	383	383
		Yes	b	c	b	Yes	Yes	c	b	b	Yes	Yes	Yes	Dhantor	384	384
		Yes	b	c	b	Yes	Yes	c	b	c	Yes	Yes	Yes	Arjuri	385	385
		Yes	b	c	c	Yes	Yes	c	Yes	Yes	Yes	Yes	Yes	Rangakhila	386	386
		Yes	b	c	c	Yes	a	c	a	Yes	Yes	Yes	Yes	Chak Tilang	387	387
		Yes	b	c	c	Yes	a	c	a	Yes	Yes	Yes	Yes	Tilang	388	388
			c	c	c	Yes	b	b	b	b	Yes	Yes	Yes	Ramharipur	389	389
		Yes	b	c	Yes	Yes	Yes	c	Yes	Yes	Yes	Yes	Yes	Dhonkora	390	390
		Yes	a	c	c	Yes	a	c	a	a	Yes	Yes	Yes	Goswami Kanda Mullikpur	391	391
		Yes	a	c	Yes	Yes	a	c	a	a	Yes	Yes	Yes	Ramnagar (Uttar)	392	392
		Yes	Yes	c	Yes	Yes	Yes	Yes	Yes	Yes	Yes	Yes	Yes	Khatnagar	393	393
		Yes	a	c	c	Yes	a	c	a	c	Yes	Yes	Yes	Kural	394	394
c		Yes	c	c	c	Yes	Yes	c	a	a	Yes	Yes	Yes	Gopalpur	395	395
c		Yes	c	c	c	Yes	Yes	c	a	a	Yes	Yes	Yes	Maliara	396	396
	a	Yes	b	b	c	Yes	Yes	c	a	b	Yes	Yes	Yes	Malacha	397	397
			b	c	c	Yes	Yes	b	a	a	Yes	a	Yes	Bankul	398	398
c		Yes			c	Yes	Yes	c	Yes	Yes	Yes	Yes	Yes	Banktara	399	399
	Yes	Yes		c	b	Yes	Yes	c	a	Yes	Yes	Yes	Yes	Pubar	400	400
c		Yes		c	Yes	Yes	Yes	Yes	Yes	Yes	Yes	Yes	Yes	Panduk	401	401
		Yes		c	c	Yes	Yes	b	Yes	Yes	Yes	Yes	Yes	Jalalpur	402	402
		Yes	a	c	c	Yes	a	c	a	Yes	Yes	Yes	Yes	Khorda Dwariapur	403	403
			c	c	c	Yes	Yes	c	b	Yes	Yes	Yes	Yes	Radhamohanpur	404	404
Yes	Yes	Yes	c	b	c	Yes	b	c	b	a	Yes	Yes	Yes	Pratappur	405	405
Yes	Yes	b	c	b	c	Yes	b	c	b	b	Yes	Yes	Yes	Lachminarayanpur	406	406
		b	b	b	Yes	Yes	b	c	b	b	Yes	Yes	Yes	Babuisol	407	407
		Yes	c	b	c	Yes	Yes	b	b	Yes	Yes	Yes	Yes	Kuldiha	408	408
		Yes	c	c	c	Yes	a	c	c	b	Yes	Yes	Yes	Premganja	409	409
		Yes	a	b	c	Yes	b	c	a	b	Yes	Yes	Yes	Ramnagar	410	410
		Yes	c	b	c	Yes	Yes	b	b	Yes	Yes	Yes	Yes	Radhaballabhpur	411	411
		Yes	a	b	c	Yes	Yes	c	b	b	Yes	Yes	Yes	Panch Mahali	412	412
		Yes	Yes	a	b	Yes	Yes	Yes	Yes	Yes	Yes	Yes	Yes	Amrargar	413	413
				b	Yes	Yes	c	Yes	Yes	Yes	Yes	Yes	Yes	Dombandi	414	414
Yes	c	Yes	b	c	c	Yes	Yes	c	b	Yes	Yes	Yes	Yes	Suata	415	415
		Yes	a	b	Yes	Yes	Yes	c	Yes	Yes	a	Yes	Yes	Jamtara	416	416
		Yes	b	c	c	Yes	Yes	c	b	b	Yes	Yes	Yes	Jayrampur	417	417
		Yes	b	c	Yes	Yes	Yes	c	a	Yes	Yes	Yes	Yes	Eral	418	418
		Yes	a	c	c	Yes	a	c	a	a	Yes	Yes	Yes	Shiuli	419	419
Yes		Yes	b	b	Yes	Yes	Yes	Yes	b	Yes	Yes	Yes	Yes	Sar	420	420
Yes	c	Yes	a	c	Yes	Yes	Yes	c	a	Yes	Yes	Yes	Yes	Kalaijhuti	421	421

Availability of miscellaneous facilities (If amenities available code -Yes is given, If not available the village, the distance range code viz; a for < 5 Kms, b for 5-10 Kms and c for 10+ kms of nearest place where facility is available is given).

Availability of electricity (Yes/No)

Name of Village	ASHA (Accredited Social Health Activist)	Community centre with/without TV	Sports Field,	Sports Club / Recreation Centre	Cinema / Video Hall	Public Library	Public Reading Room	Newspaper Supply	Assembly Polling station	Birth & Death Registration Office	Power Supply for Domestic Use (ED)	Power Supply for Agricultural Use (EAG)	Power Supply for Commercial Use (EC)	Power Supply for All Uses (EA)
2	88	89	90	91	92	93	94	95	96	97	98	99	100	101
Phanrijangal	a	Yes	c	c	c	c	c	c	a	a	Yes	No	No	No
Shrichandrapur	Yes	Yes	Yes	Yes	Yes	Yes	Yes	Yes	Yes	Yes	Yes	Yes	Yes	Yes
Majuria	Yes	Yes	Yes	Yes	Yes	Yes	Yes	Yes	Yes	Yes	Yes	Yes	Yes	Yes
Harinarayanpur														
Chhota Ramchandrapur	a	c	Yes	c	c	b	Yes	Yes	Yes	b	Yes	No	No	No
Dhantor	Yes	c	Yes	c	c	b	Yes	Yes	a	b	Yes	No	No	No
Arjuri	a	c	Yes	c	c	b	Yes	Yes	a	b	Yes	No	No	No
Rangakhila	Yes	Yes	Yes	Yes	c	a	c	Yes	Yes	a	Yes	No	Yes	No
Chak Tilang	Yes	Yes	Yes	a	c	a	c	Yes	a	a	Yes	No	No	No
Tilang	Yes	Yes	Yes	a	c	a	c	Yes	a	a	Yes	No	No	No
Ramharipur	Yes	Yes	Yes	Yes	c	Yes	Yes	Yes	Yes	c	Yes	No	No	No
Dhonkora	Yes	Yes	Yes	a	a	a	Yes	Yes	Yes	a	Yes	No	No	No
Goswami Kanda Mullikpur	a	a	a	Yes	a	a	a	Yes	Yes	a	Yes	No	No	No
Ramnagar (Uttar)	Yes	Yes	Yes	Yes	a	Yes	Yes	Yes	Yes	Yes	Yes	No	No	No
Khatnagar	Yes	Yes	Yes	Yes	Yes	Yes	Yes	Yes	Yes	a	Yes	No	Yes	No
Kural	Yes	a	a	c	a	a	a	Yes	a	a	Yes	No	No	No
Gopalpur	a	Yes	a	a	a	a	a	a	a	a	Yes	No	No	No
Maliara	a	Yes	Yes	a	a	a	a	a	a	a	Yes	No	No	No
Malacha	Yes	c	Yes	b	c	b	b	Yes	Yes	b	Yes	No	Yes	No
Bankul	Yes	Yes	Yes	b	b	b	b	Yes	Yes	b	Yes	Yes	Yes	Yes
Banktara	Yes	Yes	Yes	Yes	Yes	Yes	Yes	Yes	Yes	Yes	Yes	No	Yes	No
Pubar	Yes	a	Yes	c	a	Yes	Yes	Yes	Yes	a	Yes	Yes	Yes	Yes
Panduk	Yes	Yes	a	Yes	Yes	Yes	Yes	Yes	Yes	Yes	Yes	No	Yes	No
Jalalpur	Yes	Yes	Yes	Yes	Yes	Yes	Yes	Yes	Yes	Yes	Yes	No	No	No
Khorda Dwariapur	Yes	Yes	Yes	Yes	Yes	Yes	Yes	Yes	Yes	a	Yes	No	No	No
Radhamohanpur	Yes	Yes	Yes	Yes	c	c	Yes	Yes	c	c	Yes	No	No	No
Pratappur	Yes	Yes	Yes	Yes	Yes	c	b	Yes	Yes	b	Yes	No	No	No
Lachminarayanpur	Yes	Yes	Yes	Yes	c	b	Yes	Yes	Yes	b	Yes	No	No	No
Babuisol	Yes	Yes	Yes	Yes	c	b	Yes	Yes	Yes	b	Yes	No	No	No
Kuldiha	Yes	Yes	Yes	Yes	c	b	Yes	Yes	Yes	a	Yes	No	No	No
Premganja	Yes	Yes	Yes	Yes	c	c	Yes	Yes	Yes	c	Yes	No	No	No
Ramnagar	Yes	Yes	Yes	Yes	Yes	Yes	Yes	Yes	Yes	a	Yes	No	No	No
Radhaballabhpur	Yes	Yes	Yes	Yes	c	b	Yes	Yes	Yes	c	Yes	No	No	No
Panch Mahali	Yes	Yes	Yes	Yes	Yes	Yes	Yes	Yes	Yes	b	Yes	Yes	Yes	Yes
Amrargar	Yes	Yes	a	Yes	c	Yes	Yes	Yes	Yes	Yes	Yes	Yes	Yes	Yes
Dombandi	Yes	Yes	Yes	Yes	Yes	Yes	Yes	Yes	Yes	Yes	Yes	No	No	No
Suata	Yes	b	Yes	c	c	b	c	Yes	Yes	b	Yes	No	No	No
Jamtara	Yes	a	Yes	Yes	Yes	a	b	Yes	Yes	Yes	Yes	Yes	Yes	Yes
Jayrampur	Yes	Yes	Yes	Yes	b	b	b	Yes	Yes	b	Yes	No	No	No
Eral	Yes	Yes	Yes	Yes	a	Yes	Yes	Yes	Yes	a	Yes	No	Yes	No
Shiuli	Yes	Yes	Yes	Yes	Yes	Yes	Yes	Yes	a	a	Yes	Yes	Yes	Yes
Sar	Yes	Yes	Yes	Yes	Yes	b	b	Yes	Yes	b	Yes	Yes	Yes	Yes
Kalaijhuti	Yes	Yes	Yes	Yes	c	a	a	Yes	Yes	b	Yes	No	No	No

Nearest Town		Land Use								
		Area under different types of land use (in hectares rounded up to one decimal place)								
Name	Distance range code i.e. a for < 5 Kms, b for 5-10 Kms and c for 10+ kms .	Forests	Area under Non-agricultural Uses	Barren and Un-cultivable land	Permanent Pastures and Other Grazing Lands	Land Under Miscellaneous Tree Crops etc.	Culturable Waste Land	Name of Village	Serial Number	
102	103	104	105	106	107	108	109	2	1	
BOLPUR	c	22.2	35.8	0	0	0	0.4	Phanrijangal	379	
DURGAPUR	c	0	13.8	0	0	0	2	Shrichandrapur	380	
DURGAPUR	c	20.7	29.8	0	0	0	1.2	Majuria	381	
		26.3	1.2	0	0	0	0	Harinarayanpur	382	
PANAGARH	c	19.5	27.8	0	0	0	0	Chhota Ramchandrapur	383	
ILLAMBAZAR	c	16	68.5	0	0	0	4.5	Dhantor	384	
ILLAMBAZAR	c	22.2	46.3	0	0	0	18.2	Arjuri	385	
ILLAMBAZAR	c	73.6	30	0	0	0	0	Rangakhila	386	
PANAGARH	c	0	12.6	0	0	0	4	Chak Tilang	387	
PANAGARH	c	9.2	32.2	0	0	0	2	Tilang	388	
GUSHKARA	c	41.9	68.6	0	0	0	6.1	Ramharipur	389	
GUSHKARA	c	0	53.5	0	0	0	21.7	Dhonkora	390	
BOLPUR	c	0	73.1	0	0	0	37.6	Goswami Kanda Mullikpur	391	
GUSKARA	c	0	16	0	0	0	2.4	Ramnagar (Uttar)	392	
GURKARA	c	0	53.2	0	0	0	6.1	Khatnagar	393	
GUSHKARA	c	0	136.3	0	0	0	6.1	Kural	394	
GUSKARA	c	0.6	37.8	0	0	0	7.2	Gopalpur	395	
GUSKARA	c	0	74.9	0	0	0	9.1	Maliara	396	
GUSHKARA	c	1	47.2	0	0	0	0	Malacha	397	
GUSHKARA	c	1	76	0	0	0	73.9	Bankul	398	
GUSKARA	c	0	7.7	0	0	0	0	Banktara	399	
BOLPUR	c	0	21	0	0	0	2.4	Pubar	400	
GUSKARA	c	0	37.2	0	0	0	17.4	Panduk	401	
GUSKARA	c	0	13.6	0	0	0	3	Jalalpur	402	
GUSKARA	c	0	19.6	0	0	0	0	Khorda Dwariapur	403	
GUSKARA	c	70.6	12.4	0	0	0	12.1	Radhamohanpur	404	
GUSHKARA	c	70.5	150.1	0	0	0	40.5	Pratappur	405	
GUSHKARA	c	301.7	26	0	0	0	8.1	Lachminarayanpur	406	
GUSHKARA	c	75.8	24.2	0	0	0	6.1	Babuisol	407	
GUSHKARA	c	181.1	119.8	0	0	0	80.9	Kuldiha	408	
GUSHKARA	c	133.9	28.8	0	0	0	67.4	Premganja	409	
GUSHKARA	c	99.9	106	0	0	0	145	Ramnagar	410	
GUSHKARA	c	539.8	7.6	0	0	0	8.5	Radhaballabhpur	411	
GUSHKARA	c	22.2	11.2	0	0	0	9.6	Panch Mahali	412	
GUSHKARA	c	0	251	0	0	0	59.7	Amrargar	413	
GUSHKARA	c	222.6	21.8	0	0	0	5.1	Dombandi	414	
GUSHKARA	c	15.1	55.8	0	0	0	4.4	Suata	415	
GUSHKARA	c	9.1	72.8	0	0	0	31.4	Jamtara	416	
GUSHKARA	c	0	53.6	0	0	0	4.4	Jayrampur	417	
GUSKARA	c	2	149.9	0	0	0	6.1	Eral	418	
GUSKARA	c	0	11.3	0	0	0	2.8	Shiuli	419	
GUSKARA	c	0.5	166.6	0	0	0	8.5	Sar	420	
GUSKARA	c	0	30.4	0	0	0	1.9	Kalajhuti	421	

Land Use												
Area under different types of land use (in hectares rounded up to one decimal place)								Area irrigated by source (in hectare).				
Serial Number	Name of Village	Fallow lands other than current fallows	Current Fallows	Net Area Sown	Total Irrigated Land Area	Total Un-irrigated Land Area	Canals ( C )	Wells/Tube-wells(W/TW)	Tanks/Lakes(T/L)	Water Falls(WF)	Others(O)	
1	2	110	111	112	113	114	115	116	117	118	119	
379	Phanrijangal	0	0	420.1	420.1	0	0	0	0	0	420.1	
380	Shrichandrapur	0	0	103	21.2	81.8	5	16.2	0	0	0	
381	Majuria	0	0	211.4	211.4	0	0	0	0	0	211.4	
382	Harinarayanpur	0	0	280	0	280	0	0	0	0	0	
383	Chhota Ramchandrapur	0	0	137.6	5	132.6	0	0	0	0	5	
384	Dhantor	0	0	25.7	25.7	0	18.7	2	0	0	5	
385	Arjuri	0	0	65.2	0	65.2	0	0	0	0	0	
386	Rangakhila	0	0	113.4	96.5	16.9	35.2	20.9	0	0	40.4	
387	Chak Tilang	0	0	21.6	20.6	1	0	8.2	0	0	12.3	
388	Tilang	0	0	97.8	40.9	56.9	0	20.4	4	0	16.4	
389	Ramharipur	0	0	296.5	28.7	267.7	0	24	4.7	0	0	
390	Dhonkora	0	0	251.6	135.2	116.4	135.2	0	0	0	0	
391	Goswami Kanda Mullikpur	0	0	241	241	0	241	0	0	0	0	
392	Ramnagar (Uttar)	0	0	187.8	157.3	30.5	149.3	0	0	0	8	
393	Khatnagar	0	0	89.7	81.2	8.6	72.6	8.6	0	0	0	
394	Kural	0	0	133.9	117	17	0	0	0	0	117	
395	Gopalpur	0	0	101.3	97.2	4.1	77.2	20	0	0	0	
396	Maliara	0	0	307.8	227	80.8	119.3	107.7	0	0	0	
397	Malacha	0	0	303.4	302.5	0.9	292.5	10	0	0	0	
398	Bankul	0	0	255.6	197.6	58	71.6	125.9	0	0	0	
399	Banktara	0	0	58.8	47.7	11.1	40.3	7.4	0	0	0	
400	Pubar	0	0	205	192.4	12.7	180.2	5	7.2	0	0	
401	Panduk	0	0	427.6	427.6	0	422.6	5	0	0	0	
402	Jalalpur	0	0	33.4	33.4	0	20.2	0	0	0	13.1	
403	Khorda Dwariapur	0	0	181	162	19	143	19	0	0	0	
404	Radhamohanpur	0	0	295.6	62.2	233.5	0	0	5.8	0	56.4	
405	Pratappur	0	0	395.4	71.6	323.8	0	71.6	0	0	0	
406	Lachminarayanpur	0	0	28.3	8.1	20.2	0	0	8.1	0	0	
407	Babuisol	0	0	340.9	255	86	0	0	40.5	0	214.5	
408	Kuldiha	0	0	76.1	6.1	70	0	2	4	0	0	
409	Premganja	0	0	46.4	24	22.4	0	11	13	0	0	
410	Ramnagar	0	0	75	45	30	5	24	16	0	0	
411	Radhaballabhpur	0	0	64.8	27.3	37.5	0	2	24.3	0	1	
412	Panch Mahali	0	0	40.3	13.3	27	0	9.3	4	0	0	
413	Amrargar	0	0	859	525	334	405	50	70	0	0	
414	Dombandi	0	0	39.4	33.4	6	0	29.2	0	0	4.2	
415	Suata	0	0	280	180.9	99.2	166.7	0	14.1	0	0	
416	Jamtara	0	0	244.4	244.4	0	232	12.4	0	0	0	
417	Jayrampur	0	0	266.3	252.3	14	252.3	0	0	0	0	
418	Eral	0	0	655.9	610.9	45	596.9	10	4	0	0	
419	Shiuli	0	0	135.8	99.9	35.9	94	0	5.9	0	0	
420	Sar	0	0	364.1	354	10.1	351	0	3	0	0	
421	Kalaijhuti	0	0	194.3	179.8	14.4	170.3	0	0	0	9.5	

Name of three most important commodities manufactured			Name of Village	Serial Number
First	Second	Third		
120	121	122	2	1

			Phanrijangal	379
			Shrichandrapur	380
			Majuria	381
			Harinarayanpur	382
			Chhota Ramchandrapur	383
			Dhantor	384
			Arjuri	385
			Rangakhila	386
			Chak Tilang	387
			Tilang	388
			Ramharipur	389
			Dhonkora	390
			Goswami Kanda Mullikpur	391
			Ramnagar (Uttar)	392
			Khatnagar	393
			Kural	394
			Gopalpur	395
			Maliara	396
			Malacha	397
			Bankul	398
			Banktara	399
			Pubar	400
			Panduk	401
			Jalalpur	402
			Khorda Dwariapur	403
			Radhamohanpur	404
			Pratappur	405
			Lachminarayanpur	406
			Babuisol	407
			Kuldiha	408
			Premganja	409
			Ramnagar	410
			Radhaballabhpur	411
			Panch Mahali	412
			Amrargar	413
			Dombandi	414
Rice			Suata	415
	Flour		Jamtara	416
		Pickle	Jayrampur	417
			Eral	418
			Shiuli	419
			Sar	420
			Kalaijhuti	421

Census of India 2011  
Amenities and Land use

Serial Number	Name fo Village	Location code no.	Total area of the village ( in hectares rounded up to one decimal place)	Total population ( 2011 census )	Number of households (2011 census)	Number of educational amenities availab village, the distance range code viz; a for for 10+ kms of nearest place where fa							
						Pre-Primary school (PP)	Primary school (P)	Middle school (M)	Secondary School (S)	Senior Secondary school (SS)	Degree college of arts science & commerce (ASC)	Engineering college(EC)	Medical college (MC)
1	2	3	4	5	6	7	8	9	10	11	12	13	14
422	Bijyapur	318951	111.4	699	159	1	1	a	a	a	c	c	c
423	Abhirampur	318952	291	1597	395	2	2	2	1	1	b		
424	Bahadurpur	318953	459	2645	649	2	2	a	a	a	c	c	c
425	Chandipur	318954	419.2	2104	487	3	3	a	a	a	c		
426	Bhalki	318955	945.2	2997	713	17	17	4	2	b	c	c	c
427	Samantapara	318956	466	1240	358	1	1		a	b	c	c	
428	Gopalpota	318957	130.9	602	152	a	a		a	a	c	c	
429	Madanmohonpur	318958	67.2	0	0								
430	Chak Radhamohanpur	318959	143	1108	261	2	2	a	a	a	c	c	
431	Chandradwip	318960	215.3	0	0								
432	Nrisinhapur	318961	179.9	1053	268	2	2	1	1	b	b	c	c
433	Purucha	318962	166.8	460	100	2	2	b	b	b	c	c	
434	Bilshanda	318963	195.1	1044	252	2	2	a	a	a	c	c	c
435	Reora	318964	136.1	895	199	1	1	a	a	a	c	c	c
436	Baksibad Pogram	318965	360.2	1335	332	1	1	a	a	a	c	c	c
437	Brahmandihi	318966	214.2	3437	876	2	2	1	a	a	c		
438	Bhedia	318967	628.4	5882	1547	11	10	4	2	1	c		
439	Budra	318968	187.2	726	187	1	1	b	b	b	c	c	c
440	Satla	318969	114.1	1212	304	1	1	a	a	a	c	c	c
441	Aogram	318970	152	702	182	2	2	a	a	a	c	c	c
442	Bagbati	318971	61.8	1052	272	2	2	a	a	a	c		
443	Bhiti	318972	215.9	1418	316	7	7	a	a	a	c	c	c
<b>Block T O T A L :</b>			<b>36045.5</b>	<b>150896</b>	<b>37011</b>	<b>233</b>	<b>227</b>	<b>50</b>	<b>30</b>	<b>13</b>	<b>1</b>	<b>1</b>	<b>0</b>



**- Village Directory**

(As in 2009)

le. (If not available within the < 5 Kms, b for 5-10 Kms and c if facility is available is given).															Number of Medical Amenities available. (If not available within the village, the distance range code viz: a for < 5 Kms, b for 5-10 Kms and c for 10+ kms of nearest place where facility is available is given).															Name of Village	Serial Number	
Management institute (MI)	Polytechnic (Pt)	Vocational training school /ITI	Non-formal training centre (NFTC)	Special school for disabled (SSD)	Others (specify)	Community health centre (CHC)	Primary health centre (PHC)	Primary health sub centre (PHS)	Maternity and child welfare centre (MCWC)	T.B. clinic (TBC)	Hospital-allopathic (HA)	Hospital-alternative medicine (HO)	Dispensary (D)	Veterinary hospital (VH)	Mobile health clinic (MHC)	Family welfare centre (FWC)																
15	16	17	18	19	20	21	22	23	24	25	26	27	28	29	30	31																
c	c	b		c		b	a	a	b	c	c	c	a	b		2	Bijyapur	422														
c	c	1				1	a	a	a	c				2	a	c	c	Abhirampur	423													
c	c	c	a			c		1	1	1	c	c	c	a	1	c	a	Bahadurpur	424													
c	c	a				a	a	a	a	c	c	c	a	b	c	c		Chandipur	425													
c	c	c		c		c		1	1	c	c	b	c	b				Bhalki	426													
c	c						b				a		c					Samantapara	427													
c	c	c									b	b	c					Gopalpota	428													
																		Madanmohanpur	429													
c	c	c					b		1		b	b	c					Chak Radhamohanpur	430													
																		Chandradwip	431													
c	c	c	c	c	c	c	b		1	c	c	c	b	b	b	c	c	Nrisinhapur	432													
c	c	c					a	a	a		a	a	a	a				Purucha	433													
c	c	c	c				a	a	a		a	a	a	a				Bilshanda	434													
c	c	b	c				a	a	a		a		a	b				Reora	435													
c	c	c	c				a	a	a		a		a	a				Baksibad Pogram	436													
c	c	c					a	c			b	b	b	b				Brahmandihi	437													
		1	b			c			1									Bhedia	438													
c	c	c	c				b	a	b		b	b	b	b				Budra	439													
c	c	c	c				a		1	a		a	a	a	a			Satla	440													
c	c	c	c			a	b				a	a	a	a				Aogram	441													
		b						1										Bagbati	442													
c	c	c	c				a	b			a	a	a	a				Bhiti	443													
<b>0</b>															<b>1</b>	<b>2</b>	<b>1</b>	<b>0</b>	<b>0</b>	<b>9</b>	<b>20</b>	<b>31</b>	<b>22</b>	<b>9</b>	<b>12</b>	<b>10</b>	<b>21</b>	<b>13</b>	<b>9</b>	<b>14</b>	<b>: Block T O T A L</b>	

Serial Number	Name fo Village	Number of Non-Government Medical Amenities available.							Availability of drinking water - Yes / No								
		Charitable non Govt. hospital/Nursing home.	Medical practitioner with MBBS Degree	Medical practitioner with other degree	Medical practitioner with no degree	Traditional practitioner and faith healer	Medicine Shop	Others	Tap water (Treated/Untreated)	Well water (Covered / Uncovered well)	Hand Pump	Tube wells / Bore well	Spring	River / Canal	Tank / Pond / Lake	Others	
1	2	32	33	34	35	36	37	38	39	40	41	42	43	44	45	46	
422	Bijyapur	0	0	0	0	0	0	0	0	Yes	No	Yes	Yes	No	No	Yes	No
423	Abhirampur	0	3	3	2	0	2	0	0	Yes	No	Yes	Yes	No	Yes	Yes	No
424	Bahadurpur	0	0	0	0	0	3	0	0	No	No	Yes	Yes	No	Yes	Yes	No
425	Chandipur	0	0	0	0	0	0	0	0	Yes	No	Yes	No	No	No	Yes	No
426	Bhalki	0	0	0	1	0	0	1	0	Yes	No	Yes	No	No	No	No	No
427	Samantapara	0	0	0	0	0	0	0	0	Yes	No	Yes	No	No	No	No	No
428	Gopalpota	0	0	0	0	0	0	0	0	No	No	Yes	No	No	No	No	No
429	Madanmohanpur																
430	Chak Radhamohanpur	0	0	0	0	0	0	0	0	No	Yes	Yes	No	No	No	No	No
431	Chandradwip																
432	Nrisinapur	0	0	0	0	0	0	0	0	No	No	Yes	No	No	No	No	No
433	Purucha	0	0	0	0	0	0	0	0	No	No	Yes	No	No	No	No	No
434	Bilshanda	0	0	0	0	0	0	0	0	No	No	Yes	No	No	No	No	No
435	Reora	0	0	0	0	0	0	0	0	No	No	Yes	No	No	No	No	No
436	Baksibad Pogram	0	0	0	0	0	0	0	0	No	No	Yes	No	No	No	No	No
437	Brahmandihi	0	1	0	0	0	0	0	0	No	Yes	Yes	Yes	No	Yes	Yes	No
438	Bhedia	0	0	0	0	0	5	0	0	No	No	Yes	No	No	No	No	No
439	Budra	0	0	0	1	0	0	0	0	No	No	Yes	No	No	No	No	No
440	Satla	0	0	0	0	0	0	0	0	No	No	Yes	No	No	No	No	No
441	Aogram	0	0	0	0	0	0	0	0	No	No	Yes	Yes	No	No	Yes	No
442	Bagbati	0	0	0	0	0	0	0	0	No	No	Yes	No	No	No	No	No
443	Bhiti	0	0	0	0	0	0	0	0	No	No	Yes	Yes	No	Yes	Yes	No
<b>Block T O T A L :</b>		<b>5</b>	<b>11</b>	<b>23</b>	<b>40</b>	<b>4</b>	<b>35</b>	<b>7</b>	<b>17</b>	<b>44</b>	<b>88</b>	<b>59</b>	<b>0</b>	<b>40</b>	<b>53</b>	<b>1</b>	

Availability of toilet & others Yes / No				Communication and transport facilities (If amenities available code -Yes is given except for Village Pin Code ,If not available within the village , the distance range code viz; a for < 5 Kms, b for 5-10 Kms and c for 10+ kms of nearest place where facility is available is given).								Comm Pin C	
Community toilet including bath.	Community toilet excluding bath.	Rural sanitary mart or sanitary hardware outlet available near the village.	Community bio- gas or recycle of waste for productive use.	Post office(PO)	Sub post office (SPO)	Post & Telegraph office (P&TO)	Village Pin Code	Telephones (Land lines)	Public call office (PCO)	Mobile phone coverage	Name of Village	Serial Number	Serial Number
47	48	49	50	51	52	53	54	55	56	57	2	1	1
No	No	Yes	No	c	a	c	713408	Yes	a	Yes	Bijyapur	422	422
No	No	No	No	b	a	c	713144	Yes	Yes	Yes	Abhirampur	423	423
No	No	Yes	No	a	b	b	713144	Yes	Yes	Yes	Bahadurpur	424	424
No	No	No	No	c	a	c	713144	Yes	a	b	Chandipur	425	425
No	No	Yes	No	c	Yes	c	713144	Yes	b	Yes	Bhalki	426	426
No	No	No	No	Yes	c	c	713144	c	c	a	Samantapara	427	427
No	No	No	No	b	c	c	713144	c	c	a	Gopalpota	428	428
No	No	No	No	a	c	c	713144	c	c	c	Madanmohonpur	429	429
No	No	No	No	a	c	c	713144	c	c	c	Chak Radhamohanpur	430	430
No	No	No	No	a	c	c	713144	c	c	c	Chandradwip	431	431
No	No	No	No	Yes	b	c	713126	b	b	Yes	Nrisinhapur	432	432
No	No	No	No	b		c	713126	Yes	Yes	Yes	Purucha	433	433
No	No	No	No	a	b	c	713126	Yes	Yes	Yes	Bilshanda	434	434
No	No	No	No	a	a	c	713126	Yes	Yes	Yes	Reora	435	435
No	No	No	No	a	a	c	713126	a	Yes	Yes	Baksibad Pogram	436	436
No	No	No	Yes	a	c	c	713126	Yes	a	a	Brahmandihi	437	437
No	No	No	No	c	Yes	c	713126	Yes	Yes	Yes	Bhedia	438	438
No	No	No	Yes	b	b	c	713126	b	b	Yes	Budra	439	439
No	No	No	No	a	b	c	713126	a	a	Yes	Satla	440	440
No	No	No	No	a	a	c	713126	Yes	a	Yes	Aogram	441	441
No	No	No	No	c	a	c	713126	Yes	Yes	Yes	Bagbati	442	442
No	No	No	No	a		c	713126	Yes	a	Yes	Bhiti	443	443
<b>2</b>	<b>3</b>	<b>19</b>	<b>7</b>	<b>14</b>	<b>12</b>	<b>5</b>	<b>102</b>	<b>66</b>	<b>50</b>	<b>90</b>	<b>: Block T O T A L</b>		<b>Block</b>

unication and transport facilities (If amenities available code -Yes is given except for Village code ,If not available within the village , the distance range code viz; a for <5 Kms, b for 5-10 Kms and c for 10+ kms of nearest place where facility is available is given).

Village connected to highways,vill (If amenities available code -Yes village , the distance range code and c for 10+ kms of nearest place

Name of Village	Internet cafés/ Common service centre (CSC)	Private courier facility	Bus service (Public & Private)	Railway stations	Auto/Modified Autos	Taxis and Vans	Tractors	Cycle-pulled rickshaws(Manual & Machine driven)	Carts driven by animals	Sea /River ferry service	Connected to national highway(NH)	Connected to state highway(SH)	Connected to major district road (MDR)	Connected to others district road	Pucca roads	Kutchcha roads
2	58	59	60	61	62	63	64	65	66	67	68	69	70	71	72	73
Bijyapur	b	c	Yes	b	c	Yes	Yes	b	Yes	c	c	c	Yes	a	Yes	Yes
Abhirampur	Yes	c	Yes	b	b	Yes	c	Yes	Yes	c	c		Yes		Yes	Yes
Bahadurpur	c	c	Yes	a	Yes	Yes	Yes	Yes	Yes	c	b		Yes	Yes	a	Yes
Chandipur	a	c	a	b	b	Yes	c	Yes	Yes	c	c	a	Yes		a	Yes
Bhalki	c	b	Yes	c	a	Yes	Yes	Yes	Yes	c	c	c		Yes	Yes	Yes
Samantapara	b	b	a	c	b	a	Yes	Yes	Yes	c	c	c	c		Yes	Yes
Gopalpota	b	b	a	c	a	Yes	Yes	Yes	Yes	c	c	c	c		a	Yes
Madanmohanpur																
Chak Radhamohanpur	b	b	a	c	a	a	a	a	Yes	c	c	c			Yes	Yes
Chandradwip																
Nrisinhapur	b	b	Yes	b	b	Yes	Yes	a	Yes	a	c	c			Yes	Yes
Purucha	b	b	b	b	b	Yes	Yes	b	Yes	b			a	a	b	Yes
Bilshanda	a	c	a	a	a	Yes	Yes	a	Yes	a	c	c	a	a	a	Yes
Reora	a	c	Yes	a	b	Yes	Yes	a	Yes	a	c	c	a	a	Yes	a
Baksibad Pogram	a	c	a	a	b	Yes	a	a	a	a	c	c	a	a	a	Yes
Brahmandihi	b	b	Yes	a	c	Yes	Yes	Yes	Yes	c	c	c		Yes	Yes	Yes
Bhedia	c	c	Yes	Yes	b	Yes	Yes	Yes	Yes	c	c	c	Yes	Yes	Yes	a
Budra	b	c	b	b	b	Yes	b	Yes	Yes	a	c	c	Yes	b	b	Yes
Satla	a	c	a	a	c	Yes	Yes	Yes	Yes	Yes	c	c	a	a	a	Yes
Aogram	a	c	a	a	b	Yes	Yes	a	Yes	b	c	c	a	a	a	Yes
Bagbati	c	c	Yes	a	b	Yes	Yes	Yes	Yes	c	c	c		Yes	Yes	a
Bhiti	a	c	a	a	a	Yes	Yes	Yes	Yes	b	c	c	Yes	a	a	Yes
<b>TOTAL :</b>	<b>5</b>	<b>2</b>	<b>53</b>	<b>3</b>	<b>9</b>	<b>58</b>	<b>66</b>	<b>74</b>	<b>97</b>	<b>3</b>	<b>2</b>	<b>2</b>	<b>25</b>	<b>41</b>	<b>39</b>	<b>85</b>

age roads, banks & credit societies is given, If not available within the viz; a for < 5 Kms, b for 5-10 Kms where facility is available is given).														Availability of miscellaneous facilities (If amenities available code -Yes is given, If not available within the village , the distance range code viz; a for < 5 Kms, b for 5-10 Kms and c for 10+ kms of nearest place where facility is available is given).		Ava within
Water bounded macadam(WBM) roads	Navigable waterway (river/canal)(NW)	Footpaths (FP)	Commercial & Co-operative Banks	ATM	Agricultural Credit Societies	Self-Help Group (SHG)	Public distribution system (PDS) shop	Mandis / Regular market	Weekly Haat	Agricultural marketing society	Integrated Child Development Scheme (Nutritional Centres)	Anganwadi Centre (Nutritional Centres)	Others (Nutritional Centres)	Name of Village	Serial Number	Serial Number
74	75	76	77	78	79	80	81	82	83	84	85	86	87	2	1	1
Yes		a	c	c	Yes	a	c	a	a	Yes	Yes	Yes	Yes	Bijyapur	422	422
	Yes	Yes	b	Yes	Yes	Yes	Yes	Yes	Yes	Yes	Yes	Yes	Yes	Abhirampur	423	423
	Yes	a	c	c	Yes	a	Yes	a	a	Yes	Yes	Yes	Yes	Bahadurpur	424	424
	Yes	Yes	c	c	Yes	Yes	b	Yes	Yes	Yes	Yes	Yes	Yes	Chandipur	425	425
Yes	Yes	Yes	b	c	c	Yes	Yes	Yes	Yes	b	Yes	Yes	Yes	Bhalki	426	426
	Yes			c	Yes	Yes	c	b	Yes	Yes	Yes	Yes	Yes	Samantapara	427	427
		c	c	c	Yes	Yes	c	a	a	Yes	Yes	Yes	Yes	Gopalpota	428	428
					Yes	Yes	c	a	a	Yes	Yes	Yes	Yes	Madanmohonpur	429	429
		Yes	c	c	c	Yes	Yes	c	a	a	Yes	Yes	Yes	Chak Radhamohanpur	430	430
														Chandradwip	431	431
	a	Yes	b	b	b	Yes	Yes	b	Yes	b	Yes	Yes	Yes	Nrisinhapur	432	432
		Yes	b	b	c	Yes	Yes	c	b	b	Yes	Yes	Yes	Purucha	433	433
c		Yes	a	b	c	Yes	Yes	c	a	a	Yes	Yes	Yes	Bilshanda	434	434
	a	Yes	a	b	c	Yes	a	c	a	a	Yes	Yes	Yes	Reora	435	435
		Yes	a	b	c	Yes	a	c	a	Yes	Yes	Yes	Yes	Baksibad Pogram	436	436
	Yes	Yes		c	c	Yes	Yes	c	b	Yes	Yes	Yes	Yes	Brahmandihi	437	437
		Yes	Yes	c	Yes	Yes	Yes	b	Yes	Yes	Yes	Yes	Yes	Bhedia	438	438
c		Yes	b	c	c	Yes	Yes	c	b	c	Yes	Yes	b	Budra	439	439
c		Yes	a	c	c	Yes	Yes	c	a	c	Yes	Yes	a	Satla	440	440
c		Yes	a	c	c	Yes	Yes	c	a	Yes	Yes	Yes	Yes	Aogram	441	441
		Yes			c	Yes	Yes	b	a	a	Yes	Yes	Yes	Bagbati	442	442
c		Yes	a	c	c	Yes	Yes	c	a	Yes	Yes	Yes	Yes	Bhiti	443	443
<b>14</b>	<b>11</b>	<b>88</b>	<b>9</b>	<b>0</b>	<b>22</b>	<b>98</b>	<b>69</b>	<b>13</b>	<b>31</b>	<b>50</b>	<b>97</b>	<b>97</b>	<b>95</b>	<b>: Block T O T A L</b>		<b>Block</b>

Availability of miscellaneous facilities (If amenities available code -Yes is given, If not available the village , the distance range code viz; a for < 5 Kms, b for 5-10 Kms and c for 10+ kms of nearest place where facility is available is given).											Availability of electricity (Yes/No)			
Name of Village	ASHA (Accredited Social Health Activist)	Community centre with/without TV	Sports Field,	Sports Club / Recreation Centre	Cinema / Video Hall	Public Library	Public Reading Room	Newspaper Supply	Assembly Polling station	Birth & Death Registration Office	Power Supply for Domestic Use (ED)	Power Supply for Agricultural Use (EAG)	Power Supply for Commercial Use (EC)	Power Supply for All Uses (EA)
2	88	89	90	91	92	93	94	95	96	97	98	99	100	101
Bijyapur	Yes	Yes	a	b	c	a	a	Yes	Yes	b	Yes	No	No	No
Abhirampur	Yes	Yes	Yes	Yes	c	Yes	Yes	Yes	Yes	Yes	Yes	Yes	Yes	Yes
Bahadurpur	Yes	Yes	Yes	c	Yes	b	Yes	Yes	Yes	a	Yes	Yes	Yes	Yes
Chandipur	Yes	Yes	Yes	Yes	Yes	Yes	Yes	Yes	Yes	Yes	Yes	Yes	No	No
Bhalki	Yes	b	a	c	c	b	c	Yes	Yes	b	Yes	Yes	No	No
Samantapara	Yes	Yes	Yes	Yes	c	Yes	Yes	Yes	Yes	Yes	Yes	No	No	No
Gopalpota	Yes	a	Yes	Yes	c	c	Yes	Yes	Yes	c	Yes	No	No	No
Madanmohonpur														
Chak Radhamohanpur	Yes	Yes	Yes	Yes	c	c	Yes	Yes	c	c	Yes	No	No	No
Chandradwip														
Nrisinhapur	b	Yes	Yes	Yes	b	b	b	Yes	Yes	b	Yes	No	Yes	No
Purucha	Yes	Yes	b	b	b	b	b	b	b	b	Yes	No	No	No
Bilshanda	Yes	Yes	a	a	a	a	Yes	a	a	a	Yes	No	No	No
Reora	a	a	Yes	Yes	a	a	b	Yes	Yes	a	Yes	Yes	No	No
Baksibad Pogram	Yes	a	a	a	a	a	b	a	Yes	a	Yes	No	No	No
Brahmandihi	Yes	Yes	Yes	Yes	Yes	Yes	b	b	c	b	Yes	Yes	No	No
Bhedia	Yes	Yes	Yes	Yes	Yes	Yes	Yes	Yes	Yes	Yes	Yes	No	Yes	No
Budra	Yes	b	b	b	b	b	Yes	Yes	c	b	Yes	No	No	No
Satla	a	a	a	a	a	a	Yes	Yes	c	a	Yes	No	No	No
Aogram	Yes	Yes	Yes	Yes	a	a	Yes	Yes	c	a	Yes	No	No	No
Bagbati	Yes	a	Yes	Yes	a	Yes	Yes	Yes	Yes	Yes	Yes	No	Yes	No
Bhiti	Yes	Yes	Yes	Yes	a	a	a	Yes	c	a	Yes	No	No	No
<b>TOTAL :</b>	<b>86</b>	<b>73</b>	<b>78</b>	<b>68</b>	<b>34</b>	<b>39</b>	<b>59</b>	<b>88</b>	<b>78</b>	<b>31</b>	<b>102</b>	<b>38</b>	<b>48</b>	<b>32</b>

Nearest Town		Land Use								
		Area under different types of land use (in hectares rounded up to one decimal place)								
Name	Distance range code i. e. a for < 5 Kms, b for 5-10 Kms and c for 10+ kms .	104 Forests	105 Area under Non-agricultural Uses	106 Barren and Un-cultivable land	107 Permanent Pastures and Other Grazing Lands	108 Land Under Miscellaneous Tree Crops etc.	109 Culturable Waste Land	Name of Village		Serial Number
102	103							2		1
GUSKARA	c	0	20.6	0	0	0	12.1	Bijyapur		422
GUSKARA	c	0	26	0	0	0	3	Abhirampur		423
GUSKARA	c	0	21.5	0	0	0	1.4	Bahadurpur		424
GUSKARA	c	0	153.5	0	0	0	10.1	Chandipur		425
GUSHKARA	c	258.4	63.4	0	0	0	14.2	Bhalki		426
GUSKARA	a	99.5	194.2	0	0	0	22.2	Samantapara		427
GUSKARA	c	0	30.2	0	0	0	6.6	Gopalpota		428
		50.2	4.9	0	0	0	0	Madanmohonpur		429
GUSHKARA	c	2.6	7.9	0	0	0	5.6	Chak Radhamohanpur		430
		0	1.1	0	0	0	0	Chandradwip		431
GUSHKARA	c	0	23.8	0	0	0	7.1	Nrisinhapur		432
GUSHKARA	c	0	59.1	0	0	0	9.2	Purucha		433
GUSHKARA	c	0	43.9	0	0	0	7.1	Bilshanda		434
GUSHKARA	c	0	10.8	0	0	0	0	Reora		435
GUSHKARA	c	0	65.1	0	0	0	0	Baksibad Pogram		436
GUSHKARA	c	1	44.1	0	0	0	0	Brahmandihi		437
GUSHKARA	c	0	49.9	0	0	0	8.1	Bhedia		438
GUSHKARA	c	0	83.2	0	0	0	9.2	Budra		439
GUSHKARA	c	0	42.1	0	0	0	1.9	Satla		440
GUSHKARA	c	0	51.7	0	0	0	7	Aogram		441
GUSHKARA	c	0	14.5	0	0	0	1	Bagbati		442
GUSHKARA	c	0	20.4	0	0	0	2	Bhiti		443
<b>0</b>	<b>0</b>	<b>6384</b>	<b>5945</b>	<b>0</b>	<b>0</b>	<b>0</b>	<b>1824</b>	<b>: Block T O T A L</b>		

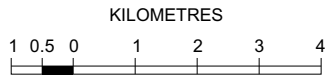
Land Use												
Area under different types of land use (in hectares rounded up to one decimal place)								Area irrigated by source (in hectare).				
Serial Number	Name of Village	Fallow lands other than current fallows	Current Fallows	Net Area Sown	Total Irrigated Land Area	Total Un-irrigated Land Area	Canals ( C )	Wells/Tube-wells(W/TW)	Tanks/Lakes(T/L)	Water Falls(WF)	Others(O)	
1	2	110	111	112	113	114	115	116	117	118	119	
422	Bijyapur	0	0	78.6	63.1	15.5	50.2	0	0	0	13	
423	Abhirampur	0	0	261.9	233.7	28.3	213.7	5	15	0	0	
424	Bahadurpur	0	0	436.1	328.5	107.6	318.5	0	10	0	0	
425	Chandipur	0	0	255.6	187.2	68.4	147.3	35.9	4	0	0	
426	Bhalki	0	0	609.2	196	413.2	0	141	52	0	3	
427	Samantapara	0	0	150.1	149	1.1	121.8	0	20	0	7.3	
428	Gopalpota	0	0	94	54.3	39.7	0	0	6	0	48.3	
429	Madanmohonpur	0	0	12.1	2	10.1	0	0	2	0	0	
430	Chak Radhamohanpur	0	0	126.9	50.4	76.5	0	0	0	0	50.4	
431	Chandradwip	0	0	214.2	194.2	20	192.2	2	0	0	0	
432	Nrisinhapur	0	0	149	105.1	43.8	99.1	2	4	0	0	
433	Purucha	0	0	98.5	48.7	49.8	37.9	6	0	0	4.8	
434	Bilshanda	0	0	144.2	144.2	0	129.1	6	0	0	9	
435	Reora	0	0	125.3	125.3	0	121.8	0	0	0	3.5	
436	Baksibad Pogram	0	0	295.1	76.8	218.3	57.8	10	2	0	7	
437	Brahmandihi	0	0	169.2	165.1	4.1	146.1	6.8	12.1	0	0	
438	Bhedia	0	0	570.4	534.5	35.9	506.6	8.1	0	0	19.8	
439	Budra	0	0	94.8	94.8	0	84.4	3	4	0	3.3	
440	Satla	0	0	70	70	0	56.3	8.1	2	0	3.7	
441	Aogram	0	0	93.4	93.4	0	81.4	8.1	2	0	1.9	
442	Bagbati	0	0	46.3	46.3	0	37.4	5	1.2	0	2.7	
443	Bhiti	0	0	193.5	193.5	0	178.4	2	8.1	0	5	
<b>Block T O T A L :</b>		<b>0</b>	<b>0</b>	<b>21891</b>	<b>14216</b>	<b>7675</b>	<b>9602</b>	<b>1491</b>	<b>1076</b>	<b>0</b>		



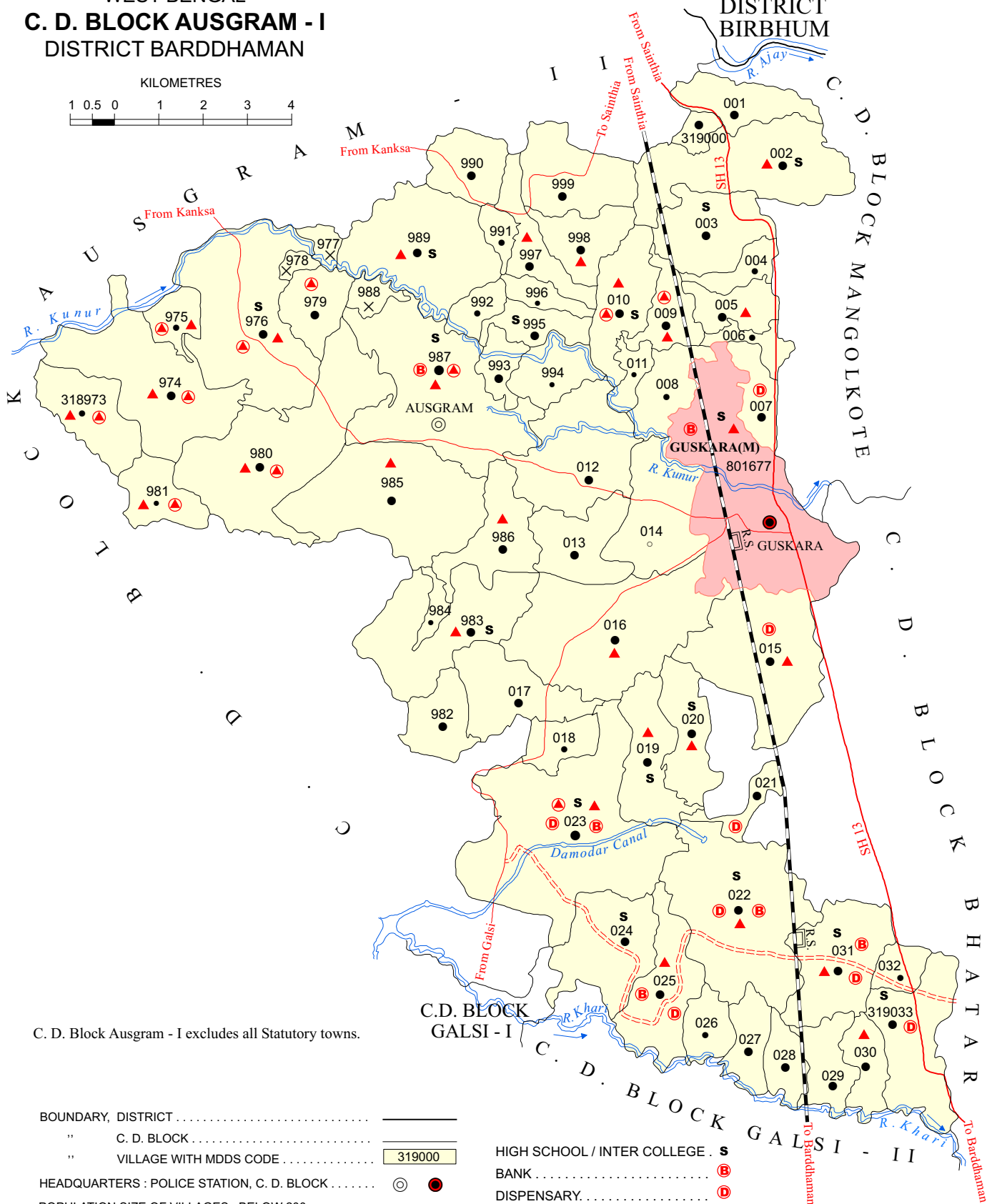
Name of three most important commodities manufactured			Name of Village	Serial Number
First	Second	Third		
120	121	122	2	1
			Bijyapur	422
			Abhirampur	423
			Bahadurpur	424
			Chandipur	425
			Bhalki	426
			Samantapara	427
			Gopalpota	428
			Madanmohonpur	429
			Chak Radhamohanpur	430
			Chandradwip	431
			Nrisinhapur	432
			Purucha	433
			Bilshanda	434
			Reora	435
			Baksibad Pogram	436
			Brahmandihi	437
			Bhedia	438
			Budra	439
			Satla	440
			Aogram	441
			Bagbati	442
			Bhiti	443
			<b>: Block T O T A L</b>	



INDIA  
WEST BENGAL  
**C. D. BLOCK AUSGRAM - I**  
DISTRICT BARDHAMAN



DISTRICT BIRBHUM



C. D. Block Ausgram - I excludes all Statutory towns.

- BOUNDARY, DISTRICT ..... ————
- "   C. D. BLOCK ..... ————
- "   VILLAGE WITH MDDS CODE ..... 319000
- HEADQUARTERS : POLICE STATION, C. D. BLOCK ..... ⊙ ●
- POPULATION SIZE OF VILLAGES : BELOW 200, 200-499, 500-999, 1000-4999, 5000 AND ABOVE ..... ○ ● ● ● ●
- UNINHABITED VILLAGE WITH MDDS CODE ..... X 318988
- STATUTORY TOWN WITH MDDS CODE ..... 801677
- STATE HIGHWAY ..... SH 13
- IMPORTANT METALLED ROADS ..... ————
- UNMETALLED ROADS ..... - - - - -
- RAILWAY LINE WITH STATION, BROAD GAUGE ..... ———— R.S. ————
- RIVER AND STREAM ..... ————
- CANAL WITH DISTRIBUTARY ..... ————

- HIGH SCHOOL / INTER COLLEGE . s
- BANK ..... B
- DISPENSARY ..... D
- PRIMARY HEALTH CENTRE ..... A
- OTHER MEDICAL SERVICES . . . . . ▲

TOTAL AREA OF THE C.D. BLOCK.....	222.34 Sq. Kms.
TOTAL POPULATION OF THE C.D. BLOCK .....	119363
TOTAL NUMBER OF VILLAGES.....	61
TOTAL NUMBER OF INHABITED VILLAGES.....	58
TOTAL NUMBER OF CENSUS TOWNS.....	NIL
TOTAL NUMBER OF STATUTORY TOWNS .....	1
DISTANCE FROM DISTRICT HEADQUARTERS TO C.D. BLOCK HEADQUARTERS (APPROX.) .....	33 Kms.



### Alphabetical List of Villages

Name of the CD Block : Ausgram-I  
CD Block Code (2011) : 0124

Sl. No.	Name of the Village	PLCN 2001	MDDS PLCN 2011
1	2	3	4
1	Alefnagar	01275500	318980
2	Aligram	01279400	319019
3	Alutia (P)	01278900	319014
4	Asinda	01280200	319027
5	Ausgram	01276200	318987
6	Ausgram Chak	01275300	318978
7	Baburbandh	01276900	318994
8	Bahamanpur	01275600	318981
9	Ban Nabagram	01275100	318976
10	Bara	01280700	319032
11	Bara Chatra	01274800	318973
12	Batagram	01277700	319002
13	Belari	01280600	319031
14	Belgram	01279700	319022
15	Beluti	01277200	318997
16	Beranda	01277300	318998
17	Bhada	01280400	319029
18	Bhatgonna	01279300	319018
19	Bhota	01279900	319024
20	Brajapur	01280300	319028
21	Chonari	01280100	319026
22	Deasa	01279500	319020
23	Digha	01278200	319007
24	Dignagar	01279800	319023
25	Dwariapur (P)	01279100	319016
26	Gangarampur	01277800	319003
27	Gobindapur Purbba	01278000	319005
28	Gonna	01279200	319017
29	Jadabganj	01275800	318983
30	Jaykrishnapur	01277400	318999
31	Kalyanpur	01277600	319001
32	Karanji	01280500	319030
33	Karatia	01276000	318985
34	Kayrapur	01280800	319033
35	Kumarganj	01275900	318984
36	Kunjanagar	01276300	318988
37	Kurumba	01276400	318989
38	Lakshmiganj	01278800	319013
39	Majhergram	01276100	318986
40	Mallikpur	01277100	318996
41	Nabagram	01276700	318992
42	Naoda	01279600	319021
43	Nripatigram	01276600	318991
44	Parasurampur	01278600	319011
45	Pichkuri	01278400	319009
46	Purbba Tati	01275000	318975
47	Ramchandrapur	01274900	318974
48	Sahapur	01276800	318993
49	Shibada	01279000	319015
50	Shibbati	01278100	319006
51	Shitalgram	01277900	319004
52	Silut	01277000	318995
53	Soara	01278300	319008
54	Somaipur	01278700	319012
55	Srikrishnapur	01276500	318990
56	Srinagar	01275200	318977
57	Sundalpur	01277500	319000
58	Takipur	01280000	319025
59	Telata	01275700	318982
60	Ukta	01278500	319010
61	Warishpur	01275400	318979

Census of India 2011  
Amenities and Land use

Serial Number	Name fo Village	Location code no.	Total area of the village ( in hectares rounded up to one decimal place)	Total population ( 2011 census )	Number of households (2011 census)	Number of educational amenities availab village, the distance range code viz; a for for 10+ kms of nearest place where fa							
						Pre-Primary school (PP)	Primary school (P)	Middle school (M)	Secondary School (S)	Senior Secondary school (SS)	Degree college of arts science & commerce (ASC)	Engineering college(EC)	Medical college (MC)
1	2	3	4	5	6	7	8	9	10	11	12	13	14

Name of District:-Bardhaman

Name of CD Block:-Ausgram - I

444	Bara Chatra	318973	343.3	784	174	1	1	b	b		c		
445	Ramchandrapur	318974	812.2	1582	387	3	3	a	b	c			
446	Purbba Tati	318975	146.9	906	199	1	1	a	b				
447	Ban Nabagram	318976	947.6	4179	1056	6	6	1	1	b	c		
448	Srinagar	318977	61.6	0	0								
449	Ausgram Chak	318978	40.4	0	0								
450	Warishpur	318979	245.4	2223	579	2	2	a	b	c			
451	Alefnagar	318980	1013.1	2278	593	4	4	1	a	a	c		
452	Bahamanpur	318981	231	398	90	1	1	a	b	c			
453	Telata	318982	233.2	1316	325	2	2	a	a	c	c	c	
454	Jadabganj	318983	683.7	3068	706	4	4	1	1	a	a	a	
455	Kumarganj	318984	52.4	285	76	1	1	a	a	a	a	a	a
456	Karatia	318985	923.7	4021	981	6	6	b	a	c			
457	Majhergram	318986	356.2	2079	496	2	2	1					
458	Ausgram	318987	1032.1	5533	1341	20	20	2	1	1	b		
459	Kunjanagar	318988	93.3	0	0								
460	Kurumba	318989	703.2	2871	768	2	2	1	1	1	c	c	c
461	Srikrishnapur	318990	257.3	1717	454	1	1						
462	Nripatigram	318991	84.1	732	189	1	1	a	a	a	c	c	c
463	Nabagram	318992	118.8	593	143	1	1	a		c			
464	Sahapur	318993	126.1	1335	336	1	1	c	c	c	c	c	c
465	Baburbandh	318994	224.6	405	100	1	1	a	b				
466	Silut	318995	182.8	2016	511	2	2	1	1	c	c	c	c
467	Mallikpur	318996	105.3	356	90	1	1	c	c	c	c	c	c
468	Beluti	318997	231.7	1160	288	1	1	1					
469	Beranda	318998	271.2	2214	589	2	2	a	a	a	c	c	c
470	Jaykrishnapur	318999	418.5	2460	601	2	2				c		c
471	Sundalpur	319000	76.9	1346	332	2	2	a	a	a	c	c	c
472	Kalyanpur	319001	302.9	2297	542	2	2						
473	Batagram	319002	722.6	3950	989	2	2	1	1	a	c	c	c
474	Gangarampur	319003	403.3	2315	530	3	3	1	1	a	b	c	c
475	Shitalgram	319004	131.3	541	141	1	1	a	a	b	b	c	c
476	Gobindapur Purbba	319005	196.1	1132	269	2	2	a	a	a	b	c	c
477	Shibbati	319006	92.6	544	118	1	1	a	a	b	b	c	c
478	Digha	319007	176.6	1431	337	2	2	1	a	a	c	c	c
479	Soara	319008	227.8	545	126	1	1	a	a	a	b	c	c
480	Pichkuri	319009	203.5	2585	629	3	2	a	a	a	b	c	c
481	Ukta	319010	355.2	2969	725	8	7	2	2	2	b	c	c
482	Parasurampur	319011	94.7	375	96	1	1	a	a	a	b	c	c
483	Somaipur	319012	645.9	2972	737	3	3	b	b	b	b	b	b
484	Lakshmiganj	319013	337.7	3158	714	3	3	a	a	a	a	a	c

**- Village Directory**

(As in 2009)

le. (If not available within the < 5 Kms, b for 5-10 Kms and c if facility is available is given).															Number of Medical Amenities available. (If not available within the village, the distance range code viz; a for < 5 Kms, b for 5-10 Kms and c for 10+ kms of nearest place where facility is available is given).															Name of Village	Serial Number
Management institute (MI)	Polytechnic (Pt)	Vocational training school /ITI	Non-formal training centre (NFTC)	Special school for disabled (SSD)	Others (specify)	Community health centre (CHC)	Primary health centre (PHC)	Primary health sub centre (PHS)	Maternity and child welfare centre (MCWC)	T.B. clinic (TBC)	Hospital-allopathic (HA)	Hospital-alternative medicine (HO)	Dispensary (D)	Veterinary hospital (VH)	Mobile health clinic (MHC)	Family welfare centre (FWC)															
15	16	17	18	19	20	21	22	23	24	25	26	27	28	29	30	31	2	1													

Location CodeNo:-335

Location CodeNo:-0124

								1	1								1	Bara Chatra	444
								1	1								1	Ramchandrapur	445
						1		1	1								1	Purbba Tati	446
								1	1								1	Ban Nabagram	447
																		Srinagar	448
																		Ausgram Chak	449
							1	1									1	Warishpur	450
								1	1								1	Alefnagar	451
								1	1								1	Bahamanpur	452
c	c	c		c		a	b	b		b	c	c					c	Telata	453
				1		a	a		1									Jadabganj	454
c	c	c	c			a	a	a	a	a	c		a	a				Kumarganj	455
							b		1					a				Karatia	456
									1	b	c	b		b	b		b	Majhergram	457
								1	1						1			Ausgram	458
																		Kunjanagar	459
c	c	c					c		1									Kurumba	460
						c	c	c	c	a	c	c	c	c	c	c	c	Srikrishnapur	461
c		c				c	c	c	c	c	c	c	c	c	c	c	c	Nripatigram	462
		b																Nabagram	463
c	c	c	c	c	c	c	c	c	c	c	c	c	c	c	c	c	c	Sahapur	464
																		Baburbandh	465
c	c	c	c	c	c													Silut	466
c	c	c	c	c	c	c	c	c	c	c	c	c	c	c	c	c	c	Mallikpur	467
									1									Beluti	468
c	c	c	c	c	c	c	c		1	c	c	c	c	c	c	c	c	Beranda	469
																		Jaykrishnapur	470
c	b	c	c			1												Sundalpur	471
						c	a	a	b	c	c	a	c	c		c		Kalyanpur	472
b	c	c	c	1		c	b		1	1	b	b	b	b	b	c		Batagram	473
c	a	c	c	c		a	b	a	a	b	b	b	b	b	b	c		Gangarampur	474
c	a	c	c	c		c	b	a	a	b	b	b	b	b	b			Shitalgram	475
c		c	c	c		c	a		1	1	b	b	b	b	b			Gobindapur Purbba	476
c	a	c	c	c		c	b	a	a	a	b	b	b	b		c		Shibbati	477
a	c	c	c			c	a	a	a	a	a	a		1	a	c		Digha	478
c	b	c	c	c	b	c	a	a	b	b	b	b	b	b		c		Soara	479
c	b	c	c	1		c		1	1	c	b			b		c		Pichkuri	480
c	b	b	c	c		a		1	1	b	b	b	b	b		c		Ukta	481
c	b	c	c	c	1	b	a	b	b	b	b	b	b	b		c		Parasurampur	482
b	b	b	b	b	b	b	b	b	b	b	b	b	b	b	b	b		Somaipur	483
c	c	c	c			b	b	b	b	b	c	b	b	b	b	b		Lakshmiganj	484

Serial Number	Name fo Village	Number of Non-Government Medical Amenities available.							Availability of drinking water - Yes / No							
		Charitable non Govt. hospital/Nursing home.	Medical practitioner with MBBS Degree	Medical practitioner with other degree	Medical practitioner with no degree	Traditional practitioner and faith healer	Medicine Shop	Others	Tap water (Treated/Untreated)	Well water (Covered / Uncovered well)	Hand Pump	Tube wells / Bore well	Spring	River / Canal	Tank / Pond / Lake	Others
1	2	32	33	34	35	36	37	38	39	40	41	42	43	44	45	46

444	Bara Chatra	0	0	0	0	0	2	2	No	No	Yes	No	No	No	Yes	No
445	Ramchandrapur	0	0	0	0	0	1	1	No	No	Yes	No	No	No	Yes	No
446	Purbba Tati	0	0	0	0	0	1	1	No	No	Yes	No	No	No	Yes	No
447	Ban Nabagram	0	0	0	0	0	4	4	Yes	Yes	Yes	Yes	No	No	Yes	Yes
448	Srinagar															
449	Ausgram Chak															
450	Warishpur	0	0	0	0	0	2	0	Yes	Yes	Yes	Yes	No	No	Yes	No
451	Alefnagar	0	0	0	0	0	0	1	Yes	Yes	Yes	Yes	No	No	Yes	Yes
452	Bahamanpur	0	0	0	0	0	0	0	Yes	Yes	Yes	Yes	No	No	Yes	Yes
453	Telata	0	0	0	0	1	0	0	No	No	Yes	No	No	Yes	Yes	No
454	Jadabganj	0	0	0	0	0	0	0	Yes	No	Yes	Yes	No	No	No	No
455	Kumarganj	0	0	0	0	0	0	0	Yes	No	No	Yes	No	No	No	No
456	Karatia	0	0	0	0	0	1	1	No	No	Yes	No	No	No	Yes	No
457	Majhergram	0	0	0	1	0	0	0	No	No	Yes	No	No	No	No	No
458	Ausgram	0	0	0	0	0	2	0	No	No	Yes	Yes	No	No	Yes	Yes
459	Kunjanagar															
460	Kurumba	0	0	0	0	0	0	0	No	No	Yes	No	No	Yes	Yes	No
461	Srikrishnapur	0	0	0	0	0	0	0	No	No	Yes	No	No	No	No	No
462	Nripatigram	0	0	0	0	0	0	0	No	No	Yes	No	No	No	No	No
463	Nabagram	0	0	0	0	0	0	0	No	No	Yes	No	No	No	No	No
464	Sahapur	0	0	0	0	0	0	0	No	No	No	No	No	No	No	No
465	Baburbandh	0	0	0	0	0	0	0	No	No	Yes	No	No	No	No	No
466	Silut	0	0	0	0	0	0	0	No	No	No	No	No	No	No	No
467	Mallikpur	0	0	0	0	0	0	0	No	No	No	No	No	No	No	No
468	Beluti	0	0	0	0	0	0	0	No	No	No	No	No	No	No	No
469	Beranda	0	0	0	0	0	0	0	No	No	Yes	No	No	No	No	No
470	Jaykrishnapur	0	0	0	0	0	0	0	No	No	Yes	No	No	No	No	No
471	Sundalpur	0	0	0	0	0	0	0	No	Yes	Yes	No	No	No	No	No
472	Kalyanpur	0	0	0	3	0	1	0	No	Yes	Yes	No	No	No	No	No
473	Batagram	0	0	0	1	0	0	0	No	Yes	Yes	No	No	No	No	No
474	Gangarampur	0	0	1	3	0	0	0	No	Yes	Yes	No	No	No	No	No
475	Shitalgram	0	0	0	1	0	0	0	No	Yes	Yes	No	No	No	No	No
476	Gobindapur Purbba	0	0	0	2	0	0	0	Yes	Yes	Yes	Yes	No	No	No	No
477	Shibbati	0	0	0	0	0	0	0	Yes	Yes	Yes	No	No	No	No	No
478	Digha	0	1	0	0	0	0	0	No	Yes	Yes	No	No	No	No	No
479	Soara	0	0	0	0	0	0	0	No	Yes	Yes	No	No	Yes	No	No
480	Pichkuri	0	0	0	0	1	1	0	No	Yes	Yes	No	No	Yes	No	No
481	Ukta	0	0	0	2	0	0	0	No	Yes	Yes	No	No	No	No	No
482	Parasurampur	0	0	0	1	0	0	0	No	Yes	Yes	No	No	Yes	No	No
483	Somaipur	0	0	0	0	0	0	0	No	No	Yes	No	No	No	No	No
484	Lakshmiganj	0	0	0	0	0	0	0	No	No	No	Yes	No	No	No	No



Availability of toilet & others Yes / No				Communication and transport facilities (If amenities available code -Yes is given except for Village Pin Code ,If not available within the village , the distance range code viz; a for < 5 Kms, b for 5-10 Kms and c for 10+ kms of nearest place where facility is available is given).							Comm Pin C		
Community toilet including bath.	Community toilet excluding bath.	Rural sanitary mart or sanitary hardware outlet available near the village.	Community bio- gas or recycle of waste for productive use.	Post office(PO)	Sub post office (SPO)	Post & Telegraph office (P&TO)	Village Pin Code	Telephones (Land lines)	Public call office (PCO)	Mobile phone coverage	Name of Village	Serial Number	Serial Number
47	48	49	50	51	52	53	54	55	56	57	2	1	1

No	No	No	No	b	c		713152	a	b	a	Bara Chatra	444	444
No	No	No	No	a	c		713152	Yes	b	b	Ramchandrapur	445	445
No	No	No	No	b	a	c	713152	a	b	b	Purbba Tati	446	446
Yes	No	No	No	b	Yes	c	713152	Yes		b	Ban Nabagram	447	447
											Srinagar	448	448
											Ausgram Chak	449	449
No	No	No	No	a	a	c	713152	b	b	b	Warishpur	450	450
No	No	No	No	a	a	b	713156	a	b	b	Alefnagar	451	451
No	No	No	No	b	a	c	713152	Yes	b	a	Bahamanpur	452	452
No	No	No	No	a	c	c	713162	Yes	a	Yes	Telata	453	453
No	No	No	No	a	Yes	c	713128	Yes	a	Yes	Jadabganj	454	454
No	No	Yes	No	a	a	c	713128	Yes	a	Yes	Kumarganj	455	455
No	No	No	No	Yes	b	c	713152	a	a	b	Karatia	456	456
No	No	Yes	No	b	a	c	713128	Yes	Yes	Yes	Majhergram	457	457
Yes	No	No	No	Yes	b	c	713156	Yes		b	Ausgram	458	458
											Kunjanagar	459	459
No	No	No	No	Yes		c	713126	Yes	Yes	Yes	Kurumba	460	460
No	No	No	No			b	713126	b	Yes	Yes	Srikrishnapur	461	461
No	No	No	No			c	713126	Yes	Yes	b	Nripatigram	462	462
No	No	No	No	a	c	c	713126	Yes	a	Yes	Nabagram	463	463
No	No	No	No			c	713126	Yes	Yes	Yes	Sahapur	464	464
No	No	No	No			c	713126	a	b	b	Baburbandh	465	465
No	No	No	No			c	713126	Yes	Yes	b	Silut	466	466
No	No	No	No			c	713152	b	Yes	Yes	Mallikpur	467	467
No	No	No	No	c	c	c	713126	c	Yes	Yes	Beluti	468	468
No	No	No	No	Yes		c	713126	Yes	Yes	Yes	Beranda	469	469
No	No	No	No	a	b	c	713406	Yes	Yes	Yes	Jaykrishnapur	470	470
No	No	No	No	a	a	c	713126	Yes	a	Yes	Sundalpur	471	471
No	No	Yes	No			c	713131	Yes	Yes	Yes	Kalyanpur	472	472
No	No	Yes	No	a	a	c	713126	Yes	a	Yes	Batagram	473	473
No	No	Yes	No	b	Yes	c	713126	Yes	Yes	Yes	Gangarampur	474	474
No	No	Yes	No	b	a	b	713126	a	Yes	b	Shitalgram	475	475
No	No	Yes	No	b	a	b	713128	Yes	Yes	Yes	Gobindapur Purbba	476	476
No	No	Yes	No	b		b	713128	a	Yes	b	Shibbati	477	477
No	No	Yes	No	a	Yes	b	713128	Yes	a	Yes	Digha	478	478
No	No	No	No	b	a	b	713128	b	Yes	b	Soara	479	479
No	No	Yes	No	b	Yes	b	713128	Yes	Yes	Yes	Pichkuri	480	480
No	Yes	Yes	No	b	a	b	713128	Yes	Yes	Yes	Ukta	481	481
No	No	Yes	No	b	a	b	713128	a	Yes	b	Parasurampur	482	482
No	No	No	No	Yes		b	713128	Yes	Yes	Yes	Somaipur	483	483
No	No	No	No	a	a	b	713128	a	a	Yes	Lakshmiganj	484	484

Communication and transport facilities (If amenities available code -Yes is given except for Village code ,If not available within the village , the distance range code viz; a for <5 Kms, b for 5-10 Kms and c for 10+ kms of nearest place where facility is available is given).

Village connected to highways,village (If amenities available code -Yes is given except for Village code ,If not available within the village , the distance range code viz; a for <5 Kms, b for 5-10 Kms and c for 10+ kms of nearest place where facility is available is given).

Name of Village	Internet cafés/ Common service centre (CSC)	Private courier facility	Bus service (Public & Private)	Railway stations	Auto/Modified Autos	Taxis and Vans	Tractors	Cycle-pulled rickshaws(Manual & Machine driven)	Carts driven by animals	Sea /River ferry service	Connected to national highway(NH)	Connected to state highway(SH)	Connected to major district road (MDR)	Connected to others district road	Pucca roads	Kutchcha roads
2	58	59	60	61	62	63	64	65	66	67	68	69	70	71	72	73

Bara Chatra	b	b	Yes	b	b	Yes	a	Yes	Yes	a				Yes	Yes	Yes
Ramchandrapur	c	b	Yes	c	c	Yes		Yes	Yes	c				Yes	Yes	Yes
Purbba Tati	c	b	Yes	c	c	Yes	a	Yes	Yes	c				Yes	Yes	Yes
Ban Nabagram	c	b	Yes	c	c	Yes	b	Yes	Yes	Yes			Yes	Yes	Yes	Yes
Srinagar																
Ausgram Chak																
Warishpur	c	Yes	b	c	Yes	Yes	b	Yes	Yes	c	a	a	a	a	a	a
Alefnagar	c	b	b	c	c	Yes	b	Yes	Yes	c			Yes	Yes	Yes	Yes
Bahamanpur	c	b	a	c	b	a	b	Yes	Yes	c				Yes	Yes	Yes
Telata	c	c	b	c	c	b	Yes	Yes	Yes	c	c	c		Yes	b	Yes
Jadabganj	c	a	a	a	a	Yes	a	Yes	Yes	c	c	c	c	Yes	Yes	Yes
Kumarganj	a	a	a	a	a	Yes	a	Yes	Yes	c	c	c	a	Yes	Yes	a
Karatia	b	b	b	c	b	Yes	b	Yes	Yes	c			Yes	Yes	Yes	Yes
Majhergram	b	b	a	b	b	Yes	Yes	a	Yes	c	c	b	a	a	a	Yes
Ausgram	c	b	Yes	b	c	Yes	b	Yes	Yes	c			Yes	Yes	Yes	Yes
Kunjanagar																
Kurumba	b	b	Yes	c	c	a	Yes	Yes	Yes	c					a	a
Srikrishnapur	b	b	Yes	c	b	a	Yes	Yes	Yes	c			Yes		a	a
Nripatigram	b	b	b	b	b	a	b	Yes	Yes	c					a	a
Nabagram	b	b	b	b	b	a	b	Yes	Yes	c				a	a	Yes
Sahapur	b	b	b	b	b	a	a	Yes	Yes	c					a	a
Baburbandh	c	b	b	b	c	a	b	Yes	Yes	c					Yes	Yes
Silut	c	b	b	b	c	a	a	Yes	Yes	c					a	a
Mallikpur	b	Yes	Yes	c	c	b	Yes	Yes	Yes	c					a	a
Beluti	c	Yes	Yes	c	c	c	Yes	c	Yes	c	c	c	Yes	c	b	a
Beranda	a	a	Yes	c	a	a	Yes	Yes	Yes	c					b	a
Jaykrishnapur	a	b	Yes	b	c	c	Yes	b	Yes	b	c	c	Yes	a	a	Yes
Sundalpur	a	c	b	a	b	Yes	Yes	Yes	Yes	c					a	Yes
Kalyanpur	a	b	Yes	a	b	Yes	Yes	Yes	Yes	c			Yes	Yes	b	Yes
Batagram	b	b	a	a	a	Yes	Yes	Yes	Yes	b	c		Yes		a	Yes
Gangarampur	b	a	a	b	b	Yes	Yes	Yes	Yes	c			Yes		a	Yes
Shitalgram	b	a	a	a	b	Yes	Yes	Yes	Yes	c			Yes		a	Yes
Gobindapur Purbba	b	b	a	a	b	Yes	Yes	Yes	Yes	c	a		Yes		b	Yes
Shibbati	b	a	a	b	a	a	a	Yes	Yes	c	b		Yes		b	Yes
Digha	a	a	a	a	a	Yes	Yes	a	Yes	a	c		Yes	a	a	Yes
Soara	b	b	b	a	a	Yes	Yes	Yes	Yes	c	c	b		Yes	a	Yes
Pichkuri	b	b	b	Yes	b	Yes	Yes	Yes	Yes	c					b	Yes
Ukta	b	b	b	a	b	Yes	Yes	Yes	Yes	c					b	Yes
Parasurampur	b	b	a	a	b	a	Yes	a	Yes	c	c	b			b	Yes
Somaipur	b	b	Yes	b	b	a	Yes	Yes	Yes	c			Yes		Yes	Yes
Lakshmiganj	c	a	a	a	a	Yes	a	Yes	Yes	a	c	c	c	c	a	a

age roads, banks & credit societies is given, If not available within the viz; a for < 5 Kms, b for 5-10 Kms where facility is available is given).													Availability of miscellaneous facilities (If amenities available code -Yes is given, If not available within the village , the distance range code viz; a for < 5 Kms, b for 5-10 Kms and c for 10+ kms of nearest place where facility is available is given).		Ava within	
Water bounded macadam(WBM) roads	Navigable waterway (river/canal)(NW)	Footpaths (FP)	Commercial & Co-operative Banks	ATM	Agricultural Credit Societies	Self-Help Group (SHG)	Public distribution system (PDS) shop	Mandis / Regular market	Weekly Haat	Agricultural marketing society	Integrated Child Development Scheme (Nutritional Centres)	Anganwadi Centre (Nutritional Centres)	Others (Nutritional Centres)	Name of Village	Serial Number	Serial Number
74	75	76	77	78	79	80	81	82	83	84	85	86	87	2	1	1
			c	c	c	Yes	Yes	c	b	b	c	Yes	Yes	Bara Chatra	444	444
		Yes	b	c	c	Yes	Yes	b	a	a	c	Yes	Yes	Ramchandrapur	445	445
			b	c	c	Yes	Yes	c	Yes	a	a	Yes	c	Purbba Tati	446	446
		Yes	b	c	Yes	Yes	Yes	c	Yes	Yes	c	Yes	Yes	Ban Nabagram	447	447
														Srinagar	448	448
														Ausgram Chak	449	449
a	a	Yes	b	c	c	Yes	Yes	c	a	a	Yes	c	Yes	Warishpur	450	450
		Yes	a	c	c	Yes	Yes	b	a	a	Yes	c	Yes	Alefnagar	451	451
			b	c	c	Yes	Yes	b	a	a	c	Yes	Yes	Bahamanpur	452	452
		Yes	b	c	b	Yes	Yes	c	Yes	Yes	Yes	Yes	Yes	Telata	453	453
a		Yes	a	a	c	Yes	Yes	Yes	Yes	Yes	Yes	Yes	Yes	Jadabganj	454	454
			a	a	c	Yes	a	c	a	a	Yes	a	Yes	Kumarganj	455	455
		Yes	a	c	c	Yes	Yes	c	a	a	c	Yes	Yes	Karatia	456	456
Yes		Yes	a	b	Yes	Yes	Yes	c	b	Yes	Yes	Yes	Yes	Majhergram	457	457
		Yes	Yes	b	Yes	Yes	Yes	c	Yes	Yes	b	Yes	Yes	Ausgram	458	458
														Kunjanagar	459	459
		Yes			c	Yes	Yes	c	Yes	Yes	Yes	Yes	Yes	Kurumba	460	460
		Yes			Yes	Yes	Yes	b	Yes	Yes	Yes	Yes	Yes	Srikrishnapur	461	461
					c	Yes	Yes	b	Yes	Yes	Yes	Yes	Yes	Nripatigram	462	462
			b	c	Yes	Yes	Yes	c	b	Yes	c	Yes	Yes	Nabagram	463	463
		Yes			c	Yes	Yes	c	Yes	Yes	Yes	Yes	Yes	Sahapur	464	464
			a	b	c	Yes	Yes	c	Yes	Yes	b	Yes	Yes	Baburbandh	465	465
		Yes			b	Yes	Yes	b	Yes	Yes	Yes	Yes	Yes	Silut	466	466
					c	Yes	Yes	c	Yes	Yes	Yes	Yes	Yes	Mallikpur	467	467
c	c	Yes	c	c	c	Yes	Yes	c	Yes	Yes	Yes	Yes	Yes	Beluti	468	468
		Yes			Yes	Yes	Yes	c	Yes	Yes	Yes	Yes	Yes	Beranda	469	469
Yes	b	Yes			c	Yes	Yes	b	Yes	Yes	Yes	Yes	Yes	Jaykrishnapur	470	470
		Yes	a	c	c	Yes	Yes	c	a	c	Yes	Yes	Yes	Sundalpur	471	471
Yes		Yes	c	c	Yes	Yes	Yes	c	a	c	c	Yes	Yes	Kalyanpur	472	472
Yes	Yes	Yes	b	b	c	Yes	Yes	b	a	b	b	Yes	Yes	Batagram	473	473
Yes		Yes	b	b	c	Yes	Yes	b	Yes	Yes	Yes	Yes	a	Gangarampur	474	474
Yes			b	b	c	Yes	Yes	c	a	b	Yes	Yes	a	Shitalgram	475	475
Yes	Yes	Yes			c	Yes	Yes	b	Yes	Yes	Yes	Yes	Yes	Gobindapur Purbba	476	476
		Yes			c	Yes	Yes	c	a	b	b	Yes	Yes	Shibbati	477	477
Yes	Yes	Yes	a	a	c	Yes	Yes	c	a	a	a	Yes	Yes	Digha	478	478
Yes	Yes		b	b	c	Yes	Yes	c	b	b	b	Yes	Yes	Soara	479	479
		Yes			c	Yes	Yes	b	b	b	b	Yes	Yes	Pichkuri	480	480
Yes	Yes	Yes			b	Yes	Yes	b	b	b	b	Yes	Yes	Ukta	481	481
Yes	Yes	Yes	b	b	c	Yes	Yes	c	b	b	Yes	b	Yes	Parasurampur	482	482
Yes		Yes			Yes	Yes	Yes	c	Yes	Yes	Yes	Yes	Yes	Somaipur	483	483
c	c	Yes	a	a	c	Yes	a	c	a	a	Yes	Yes	Yes	Lakshmiganj	484	484

Availability of miscellaneous facilities (If amenities available code -Yes is given, If not available the village, the distance range code viz; a for < 5 Kms, b for 5-10 Kms and c for 10+ kms of nearest place where facility is available is given).

Availability of electricity (Yes/No)

Name of Village	ASHA (Accredited Social Health Activist)	Community centre with/without TV	Sports Field,	Sports Club / Recreation Centre	Cinema / Video Hall	Public Library	Public Reading Room	Newspaper Supply	Assembly Polling station	Birth & Death Registration Office	Power Supply for Domestic Use (ED)	Power Supply for Agricultural Use (EAG)	Power Supply for Commercial Use (EC)	Power Supply for All Uses (EA)
2	88	89	90	91	92	93	94	95	96	97	98	99	100	101

Bara Chatra	Yes	Yes	Yes	Yes	Yes	Yes	Yes	Yes	Yes	c	Yes	No	Yes	No
Ramchandrapur	Yes	Yes	Yes	Yes	Yes	Yes	Yes	Yes	Yes	b	Yes	Yes	No	No
Purbba Tati	Yes	Yes	Yes	Yes	Yes	Yes	Yes	Yes	Yes	b	Yes	No	Yes	No
Ban Nabagram	Yes	Yes	Yes	Yes	Yes	Yes	Yes	Yes	Yes	b	Yes	No	Yes	No
Srinagar														
Ausgram Chak														
Warishpur	Yes	Yes	Yes	Yes	Yes	Yes	Yes	Yes	Yes	b	Yes	No	No	No
Alefnagar	Yes	Yes	Yes	Yes	Yes	Yes	Yes	Yes	Yes	a	Yes	No	No	No
Bahamanpur	Yes	Yes	Yes	Yes	Yes	Yes	Yes	Yes	Yes	b	Yes	No	No	No
Telata	Yes	Yes	b	b	c	b	b	Yes	Yes	a	Yes	No	No	No
Jadabganj	Yes	Yes	a	Yes	Yes	Yes	Yes	Yes	Yes	Yes	Yes	Yes	No	No
Kumarganj	Yes	Yes	Yes	a	a	a	a	Yes	b	b	Yes	No	No	No
Karatia	Yes	Yes	a	Yes	Yes	Yes	Yes	Yes	Yes	a	Yes	No	Yes	No
Majhergram	Yes	a	Yes	Yes	b	b	b	Yes	Yes	c	Yes	No	Yes	No
Ausgram	Yes	Yes	Yes	Yes	Yes	Yes	Yes	Yes	Yes	Yes	Yes	No	Yes	No
Kunjanagar														
Kurumba	Yes	Yes	Yes	Yes	Yes	Yes	Yes	Yes	Yes	Yes	Yes	No	No	No
Srikrishnapur	Yes	Yes	Yes	Yes	Yes	Yes	Yes	Yes	Yes	Yes	Yes	No	No	No
Nripatigram	Yes	Yes	Yes	Yes	Yes	Yes	Yes	Yes	Yes	Yes	Yes	No	No	No
Nabagram	Yes	Yes	Yes	Yes	Yes	Yes	Yes	Yes	Yes	a	Yes	No	No	No
Sahapur	Yes	Yes	Yes	Yes	Yes	Yes	Yes	Yes	Yes	Yes	Yes	No	No	No
Baburbandh	Yes	Yes	Yes	Yes	Yes	Yes	Yes	Yes	Yes	Yes	Yes	No	No	No
Silut	Yes	Yes	Yes	Yes	Yes	Yes	Yes	Yes	Yes	Yes	Yes	No	No	No
Mallikpur	Yes	Yes	Yes	Yes	Yes	Yes	Yes	Yes	Yes	Yes	Yes	No	No	No
Beluti	Yes	Yes	Yes	Yes	Yes	Yes	Yes	Yes	Yes	Yes	Yes	No	No	No
Beranda	Yes	Yes	Yes	Yes	Yes	Yes	Yes	Yes	Yes	Yes	Yes	No	No	No
Jaykrishnapur	Yes	Yes	Yes	Yes	Yes	Yes	Yes	Yes	Yes	Yes	Yes	No	No	No
Sundalpur	Yes	Yes	Yes	Yes	Yes	a	Yes	Yes	c	b	Yes	Yes	Yes	Yes
Kalyanpur	Yes	Yes	Yes	Yes	c	a	a	Yes	Yes	b	Yes	Yes	Yes	Yes
Batagram	Yes	Yes	Yes	b	b	a	Yes	Yes	Yes	b	Yes	Yes	Yes	Yes
Gangarampur	Yes	Yes	Yes	Yes	Yes	Yes	Yes	Yes	Yes	Yes	Yes	Yes	Yes	Yes
Shitalgram	Yes	Yes	Yes	Yes	Yes	Yes	Yes	Yes	c	a	Yes	Yes	Yes	Yes
Gobindapur Purbba	Yes	Yes	Yes	Yes	Yes	Yes	Yes	Yes	a	Yes	Yes	Yes	Yes	Yes
Shibbati	Yes	Yes	Yes	Yes	Yes	b	Yes	Yes	c	a	Yes	Yes	Yes	Yes
Digha	Yes	a	a	a	a	a	a	Yes	a	a	Yes	Yes	Yes	Yes
Soara	Yes	Yes	b	a	a	b	b	Yes	a	b	Yes	Yes	Yes	Yes
Pichkuri	Yes	Yes	Yes	Yes	b	b	Yes	Yes	Yes	b	Yes	Yes	Yes	Yes
Ukta	Yes	Yes	Yes	b	b	b	b	Yes	Yes	b	Yes	Yes	Yes	Yes
Parasurampur	a	b	b	b	b	b	b	Yes	a	Yes	Yes	Yes	Yes	Yes
Somaipur	Yes	Yes	Yes	Yes	Yes	Yes	Yes	Yes	Yes	Yes	Yes	No	No	No
Lakshmiganj	Yes	Yes	Yes	a	a	a	a	a	a	a	Yes	No	No	No

Nearest Town		Land Use							
		Area under different types of land use (in hectares rounded up to one decimal place)							
Name	Distance range code i.e. a for < 5 Kms, b for 5-10 Kms and c for 10+ kms .	Forests	Area under Non-agricultural Uses	Barren and Un-cultivable land	Permanent Pastures and Other Grazing Lands	Land Under Miscellaneous Tree Crops etc.	Culturable Waste Land	Name of Village	Serial Number
102	103	104	105	106	107	108	109	2	1

GUSHKARA	c	9.6	191.2	0	0	0	10.9	Bara Chatra	444
GUSHKARA	c	152.2	96.6	0	0	0	10.1	Ramchandrapur	445
GUSHKARA	c	7.2	37.7	0	0	0	0	Purbba Tati	446
GUSHKARA	c	161.5	65	0	0	0	3.6	Ban Nabagram	447
		1	1.8	0	0	0	0	Srinagar	448
		0	19.9	0	0	0	0	Ausgram Chak	449
GUSHKARA	c	13	46.3	0	0	0	5.7	Warishpur	450
GUSHKARA	c	201.9	253.1	0	0	0	60.2	Alefnagar	451
GUSHKARA	c	17.8	79.8	0	0	0	5	Bahamanpur	452
GUSHKARA	a	0	6.2	0	0	0	3.2	Telata	453
GUSHKARA	b	280.5	14.6	0	0	0	40.6	Jadabganj	454
GUSHKARA	c	8.9	1.3	0	0	0	0	Kumarganj	455
GUSHKARA	b	244.4	404.9	0	0	0	6.1	Karatia	456
GUSHKARA	b	0	11.5	0	0	0	1.2	Majhergram	457
GUSHKARA	b	7.3	146.4	0	0	0	1.6	Ausgram	458
		0	14.6	0	0	0	0	Kunjanagar	459
GUSHKARA	c	0	127.2	0	0	0	2	Kurumba	460
GUSHKARA	c	0	0.6	0	0	0	1.6	Srikrishnapur	461
GUSHKARA	c	0	1.1	0	0	0	0	Nripatigram	462
GUSHKARA	c	0	17.5	0	0	0	0	Nabagram	463
GUSHKARA	c	0	2.4	0	0	0	0	Sahapur	464
GUSHKARA	c	0	11.4	0	0	0	0	Baburbandh	465
GUSHKARA	c	0	3.2	0	0	0	0.8	Silut	466
GUSHKARA	c	0	1.5	0	0	0	0.8	Mallikpur	467
GUSHKARA	c	0	3.2	0	0	0	1	Beluti	468
GUSHKARA	c	0	1.9	0	0	0	4	Beranda	469
GUSHKARA	c	0	21	0	0	0	3.2	Jaykrishnapur	470
GUSHKARA	c	0	0.8	0	0	0	3.2	Sundalpur	471
GUSHKARA	c	0	13.8	0	0	0	10.6	Kalyanpur	472
GUSHKARA	b	0	3.9	0	0	0	2.2	Batagram	473
GHUSKARA	b	182.1	1.6	0	0	0	0	Gangarampur	474
GUSHKARA	b	0	1.3	0	0	0	0.8	Shitalgram	475
GUSHKARA	b	0	3.7	0	0	0	0	Gobindapur Purbba	476
GUSHKARA	b	0	5	0	0	0	0.7	Shibbati	477
GUSHKARA	a	0	1	0	0	0	4	Digha	478
GUSHKARA	b	0	5.4	0	0	0	123.2	Soara	479
GUSHKAR	b	0	1.1	0	0	0	3.2	Pichkuri	480
GUSKARA	b	0	8.3	0	0	0	0.8	Ukta	481
GUSHKARA	b	0	2.7	0	0	0	0	Parasurampur	482
GUSHKARA	a	0	18.5	0	0	0	0.8	Somaipur	483
GUSHKARA	b	2.1	69.8	0	0	0	16.2	Lakshmiganj	484

Land Use												
Area under different types of land use (in hectares rounded up to one decimal place)							Area irrigated by source (in hectare).					
Serial Number	Name of Village	Fallow lands other than current fallows	Current Fallows	Net Area Sown	Total Irrigated Land Area	Total Un-irrigated Land Area	Canals ( C )	Wells/Tube-wells(W/TW)	Tanks/Lakes(T/L)	Water Falls(WF)	Others(O)	
1	2	110	111	112	113	114	115	116	117	118	119	

444	Bara Chatra	0	0	131.5	15.2	116.3	15.2	0	0	0	0
445	Ramchandrapur	0	0	553.3	156.4	396.9	0	50.2	106.2	0	0
446	Purbba Tati	0	0	102	20.3	81.7	0	0	0	0	20.3
447	Ban Nabagram	0	0	717.4	505.9	211.5	0	166.3	338.1	0	1.5
448	Srinagar	0	0	58.8	39.2	19.6	0	0	0	0	39.2
449	Ausgram Chak	0	0	20.5	20.1	0.4	0	0	0	0	20.1
450	Warishpur	0	0	180.5	101.2	79.3	0	0	64.4	0	36.8
451	Alefnagar	0	0	497.9	328.3	169.6	0	52	106.1	0	170.2
452	Bahamanpur	0	0	128.4	83.7	44.7	0	63.1	20.6	0	0
453	Telata	0	0	223.8	218.7	5.1	161.9	0	45.5	0	11.2
454	Jadabganj	0	0	348	320	28	242.8	8.2	69	0	0
455	Kumarganj	0	0	42.2	40.1	2.2	30.4	6.5	3.2	0	0
456	Karatia	0	0	268.3	268.3	0	268.3	0	0	0	0
457	Majhergram	0	0	343.5	285	58.5	251.1	0	33.9	0	0
458	Ausgram	0	0	876.9	283.3	593.6	0	41.1	80.3	0	161.9
459	Kunjanagar	0	0	78.8	32.2	46.6	0	0	0	0	32.2
460	Kurumba	0	0	574	572.7	1.3	380.8	0	120	0	71.8
461	Srikrishnapur	0	0	255	239	16	214.5	0	0	0	24.5
462	Nripatigram	0	0	83	83	0	65.2	0	0	0	17.8
463	Nabagram	0	0	101.3	101.3	0	101.2	0	0	0	0.1
464	Sahapur	0	0	123.7	119.7	4	0	0	16	0	103.7
465	Baburbandh	0	0	213.2	200	13.2	0	0	0	0	200
466	Silut	0	0	178.9	100	78.9	0	0	0	0	100
467	Mallikpur	0	0	103	103	0	0	0	0	0	103
468	Beluti	0	0	227.5	227.5	0	202.3	0	12.9	0	12.3
469	Beranda	0	0	265.3	222.8	42.5	206.4	0	0	0	16.4
470	Jaykrishnapur	0	0	394.3	310.7	83.6	264.2	0	0	0	46.5
471	Sundalpur	0	0	72.8	72.8	0	48.6	1	0	0	23.2
472	Kalyanpur	0	0	278.5	278.5	0	161.9	40.5	20.2	0	55.9
473	Batagram	0	0	716.6	698.6	18	607	35.2	27	0	29.4
474	Gangarampur	0	0	219.6	169	50.6	0	43	44.3	0	81.7
475	Shitalgram	0	0	129.2	105	24.2	80.9	10	14	0	0
476	Gobindapur Purbba	0	0	192.4	144.1	48.3	99	6	25	0	14.1
477	Shibbati	0	0	86.8	68.8	18.1	17.9	8	7	0	35.9
478	Digha	0	0	171.5	127.5	44	0	38	14	0	75.5
479	Soara	0	0	99.3	75	24.3	0	0	22	0	53
480	Pichkuri	0	0	199.2	180	19.2	90	78	12	0	0
481	Ukta	0	0	346	295	51	0	118	8	0	169
482	Parasurampur	0	0	92	79	13	0	26	3	0	50
483	Somaipur	0	0	626.6	529.9	96.7	111.6	0	250	0	168.3
484	Lakshmi ganj	0	0	249.6	192.2	57.4	123	6	17	0	46.1

Name of three most important commodities manufactured			Name of Village	Serial Number
First	Second	Third		
120	121	122	2	1

Rice		Flower	Bara Chatra	444
			Ramchandrapur	445
			Purbba Tati	446
			Ban Nabagram	447
			Srinagar	448
			Ausgram Chak	449
Rice			Warishpur	450
			Alefnagar	451
			Bahamanpur	452
Riice			Telata	453
			Jadabganj	454
			Kumarganj	455
Rice			Karatia	456
			Majhergram	457
Rice	Flower		Ausgram	458
			Kunjanagar	459
			Kurumba	460
			Srikrishnapur	461
			Nripatigram	462
			Nabagram	463
			Sahapur	464
			Baburbandh	465
			Silut	466
			Mallikpur	467
			Beluti	468
			Beranda	469
			Jaykrishnapur	470
			Sundalpur	471
			Kalyanpur	472
			Batagram	473
			Gangarampur	474
			Shitalgram	475
			Gobindapur Purbba	476
			Shibbati	477
			Digha	478
			Soara	479
			Pichkuri	480
			Ukta	481
			Parasurampur	482
			Somaipur	483
			Lakshmiganj	484

**Census of India 2011**  
**Amenities and Land use**

Serial Number	Name fo Village	Location code no.	Total area of the village ( in hectares rounded up to one decimal place)	Total population ( 2011 census )	Number of households (2011 census)	Number of educational amenities availab village, the distance range code viz; a for for 10+ kms of nearest place where fa							
						Pre-Primary school (PP)	Primary school (P)	Middle school (M)	Secondary School (S)	Senior Secondary school (SS)	Degree college of arts science & commerce (ASC)	Engineering college(EC)	Medical college (MC)
1	2	3	4	5	6	7	8	9	10	11	12	13	14
485	Alutia (P)	319014	125.3	127	32	1	1	a	a	a	a	a	
486	Shibada	319015	775.7	4484	1089	3	3	a	a	b	b	c	c
487	Dwariapur (P)	319016	507.9	3571	807	3	3	a	a	a			
488	Gonna	319017	423.8	1506	351	2	2		a	a	b	c	c
489	Bhatgonna	319018	166.8	882	198	1	1		a	a	b	c	c
490	Aligram	319019	354.6	1681	454	1	1	1	1	b	b	c	c
491	Deasa	319020	333.2	2186	530	2	2	1	1	b	b	c	c
492	Naoda	319021	97.1	2633	677	2	2	a	a	b	b	c	c
493	Belgram	319022	1026.8	4345	1086	4	3	1	1	1	c	c	c
494	Dignagar	319023	1570.5	8313	2108	15	15	3	3	2	b	c	c
495	Bhota	319024	468.6	4022	1017	3	3	1	1	a	c	c	c
496	Takipur	319025	424	2789	645	2	2	a	a	a	c	c	c
497	Chonari	319026	159.7	520	116	1	1	a	a	a	c	c	c
498	Asinda	319027	181.2	1099	238	1	1	a	a	a	c	c	c
499	Brajapur	319028	146	1041	225	2	2	1	a	a	c	c	c
500	Bhada	319029	234.7	1358	314	1	1	a	a	b	c	c	c
501	Karanji	319030	176.2	1060	239	1	1	a	a	b	c	c	c
502	Belari	319031	518.6	3740	903	4	3	1	1	a	c	c	c
503	Bara	319032	113.9	783	180	1	1	a	a	b	c	c	c
504	Kayrapur	319033	521.8	2552	631	4	3	1	1	a	c	c	c
<b>Block T O T A L :</b>			<b>22233.2</b>	<b>119363</b>	<b>29197</b>	<b>156</b>	<b>151</b>	<b>24</b>	<b>18</b>	<b>7</b>	<b>0</b>	<b>0</b>	<b>0</b>



**- Village Directory**

(As in 2009)

le. (If not available within the < 5 Kms, b for 5-10 Kms and c if facility is available is given).						Number of Medical Amenities available. (If not available within the village, the distance range code viz; a for < 5 Kms, b for 5-10 Kms and c for 10+ kms of nearest place where facility is available is given).						Name of Village	Serial Number				
Management institute (MI)	Polytechnic (Pt)	Vocational training school /ITI	Non-formal training centre (NFTC)	Special school for disabled (SSD)	Others (specify)	Community health centre (CHC)	Primary health centre (PHC)	Primary health sub centre (PHS)	Maternity and child welfare centre (MCWC)	T.B. clinic (TBC)	Hospital-allopathic (HA)			Hospital-alternative medicine (HO)	Dispensary (D)	Veterinary hospital (VH)	Mobile health clinic (MHC)
15	16	17	18	19	20	21	22	23	24	25	26	27	28	29	30	31	
c	c	c	c	c	c	a	a	a	a	a	c	a	a	a	a	a	Alutia (P)
c	c	c	c	c	c	c	b	1 b	c	b	b		5	2 c		5	Shibada
c	c	c				a	a	1	c	c	c	c	a	a	a		Dwariapur (P)
c	c	c				a	a	a	b	b	a	b					Gonna
c	c	c		c		a	a		a	b	b		b				Bhatgonna
c	c	c		c		b	b	2 b	c	b	c	b	b	b	c		Aligram
c	c	c						1									Deasa
c	c	c	c	c		c	b	a	c	c	c	b	3 b	c	a		Naoda
c	c	c		b		c	c	1 c	c	c	c	c	1 c		1 c		Belgram
c	c	c					1	1		1	1 b		5				Dignagar
c	c	c		c													Bhota
c	c	c		c		c	c	1 c	c	c	c		1 c		1 c		Takipur
c	c	c		c		c	c	c	c	c	c	c	a	c	a	c	Chonari
c	c	c		c		c	c	c	c	c	c	c	a	c	a	c	Asinda
c	c	c				c	c	c	c	c	c	c	a	c	a	c	Brajapur
c	c	c		b		c	c	c	c	c	c	c	a	c		1 c	Bhada
c	c	c			b	c	c	1 c	c	c	c	c	a	c		1 c	Karanji
c	c	c		b		c	c	1 c	c	c	c	c	2 c		1 c		Belari
c	c	c			b	c	c	c	c	c	c	c	a	c	a	c	Bara
c	c	c	b			c	c	c	c	c	c	c	1 c		1 c		Kayrapur
<b>0</b>	<b>0</b>	<b>0</b>	<b>1</b>	<b>2</b>	<b>3</b>	<b>1</b>	<b>11</b>	<b>27</b>	<b>2</b>	<b>1</b>	<b>1</b>	<b>0</b>	<b>19</b>	<b>10</b>	<b>6</b>	<b>5</b>	<b>: Block T O T A L</b>

Serial Number	Name fo Village	Number of Non-Government Medical Amenities available.							Availability of drinking water - Yes / No							
		Charitable non Govt. hospital/Nursing home.	Medical practitioner with MBBS Degree	Medical practitioner with other degree	Medical practitioner with no degree	Traditional practitioner and faith healer	Medicine Shop	Others	Tap water (Treated/Untreated)	Well water (Covered / Uncovered well)	Hand Pump	Tube wells / Bore well	Spring	River / Canal	Tank / Pond / Lake	Others
1	2	32	33	34	35	36	37	38	39	40	41	42	43	44	45	46
485	Alutia (P)	0	0	0	0	0	0	0	No	No	No	Yes	No	No	No	No
486	Shibada	0	0	1	2	1	1	0	Yes	No	Yes	Yes	No	No	No	No
487	Dwariapur (P)	0	0	0	0	0	0	0	No	No	No	Yes	No	No	No	No
488	Gonna	0	0	0	0	1	0	0	No	No	Yes	Yes	No	Yes	Yes	No
489	Bhatgonna	0	2	0	0	1	1	2	Yes	No	Yes	Yes	No	No	Yes	No
490	Aligram	0	0	2	1	0	0	0	No	No	Yes	Yes	No	No	No	No
491	Deasa	0	0	0	0	0	0	0	No	No	Yes	Yes	No	No	No	No
492	Naoda	0	0	1	1	0	0	0	Yes	No	Yes	Yes	No	No	No	No
493	Belgram	0	1	0	2	0	1	0	Yes	No	Yes	Yes	No	Yes	Yes	Yes
494	Dignagar	0	3	3	2	6	3	0	Yes	No	Yes	Yes	No	Yes	Yes	No
495	Bhota	0	0	0	0	0	0	0	No	No	Yes	No	No	Yes	Yes	No
496	Takipur	0	1	0	0	0	1	0	No	No	Yes	Yes	No	Yes	Yes	No
497	Chonari	0	0	0	0	0	0	0	No	No	Yes	Yes	No	Yes	Yes	No
498	Asinda	0	0	0	0	0	0	0	No	No	Yes	Yes	No	Yes	Yes	No
499	Brajapur	0	0	0	0	0	0	0	No	No	Yes	No	No	Yes	Yes	No
500	Bhada	0	0	0	0	0	0	0	No	No	Yes	Yes	No	Yes	Yes	No
501	Karanji	0	0	0	0	0	0	0	No	No	Yes	Yes	No	Yes	Yes	No
502	Belari	0	1	1	0	1	2	0	No	No	Yes	No	No	No	Yes	No
503	Bara	0	0	0	1	0	0	0	No	No	Yes	Yes	No	Yes	Yes	No
504	Kayrapur	0	0	0	0	1	1	0	No	No	Yes	Yes	No	Yes	Yes	No
<b>Block T O T A L :</b>		<b>0</b>	<b>9</b>	<b>9</b>	<b>23</b>	<b>13</b>	<b>25</b>	<b>12</b>	<b>13</b>	<b>16</b>	<b>50</b>	<b>26</b>	<b>0</b>	<b>17</b>	<b>25</b>	<b>5</b>

Availability of toilet & others Yes / No				Communication and transport facilities (If amenities available code -Yes is given except for Village Pin Code ,If not available within the village , the distance range code viz; a for < 5 Kms, b for 5-10 Kms and c for 10+ kms of nearest place where facility is available is given).							Comm Pin C		
Community toilet including bath.	Community toilet excluding bath.	Rural sanitary mart or sanitary hardware outlet available near the village.	Community bio- gas or recycle of waste for productive use.	Post office(PO)	Sub post office (SPO)	Post & Telegraph office (P&TO)	Village Pin Code	Telephones (Land lines)	Public call office (PCO)	Mobile phone coverage	Name of Village	Serial Number	Serial Number
47	48	49	50	51	52	53	54	55	56	57	2	1	1
No	No	No	No	a	a	a	713128	a	a	Yes	Alutia (P)	485	485
No	No	No	No	b	Yes	b	713128	Yes	b	a	Shibada	486	486
No	No	Yes	No	a	Yes	a	713128	Yes	a	Yes	Dwariapur (P)	487	487
No	No	No	No	a	b	b	713128	Yes	b	Yes	Gonna	488	488
No	No	No	No	a	b	b	713128	Yes	Yes	Yes	Bhatgonna	489	489
No	No	No	No	b	Yes	b	713128	Yes	Yes	Yes	Aligram	490	490
No	No	No	No	b	Yes	b	713128	Yes	Yes	Yes	Deasa	491	491
No	No	No	No	b	a	b	713128	Yes	b	Yes	Naoda	492	492
No	Yes	No	No	Yes	c	b	713141	Yes	Yes	Yes	Belgram	493	493
No	No	Yes	No	Yes	b	c	713128	Yes	Yes	Yes	Dignagar	494	494
No	No	No	No	Yes		c	713141	Yes	Yes	Yes	Bhota	495	495
No	No	Yes	No	Yes		b	713141	Yes	Yes	Yes	Takipur	496	496
No	No	No	No	a		c	713141	Yes	Yes	Yes	Chonari	497	497
No	No	No	No	a		c	713141	Yes	Yes	Yes	Asinda	498	498
No	No	No	No	a		c	713141	Yes	Yes	Yes	Brajapur	499	499
No	No	No	No	Yes		c	713141	Yes	Yes	Yes	Bhada	500	500
No	No	No	No			c	713141	Yes	Yes	Yes	Karanji	501	501
No	Yes	No	No	Yes	c	c	713141	Yes	Yes	Yes	Belari	502	502
No	No	No	No	a		c	713141	Yes	Yes	Yes	Bara	503	503
No	Yes	No	Yes	a	b	c	713127	Yes	Yes	Yes	Kayrapur	504	504
<b>2</b>	<b>4</b>	<b>15</b>	<b>1</b>	<b>11</b>	<b>9</b>	<b>0</b>	<b>58</b>	<b>43</b>	<b>35</b>	<b>41</b>	<b>: Block T O T A L</b>	<b>Block</b>	<b>C</b>

unication and transport facilities (If amenities available code -Yes is given except for Village code ,If not available within the village , the distance range code viz; a for <5 Kms, b for 5-10 Kms and c for 10+ kms of nearest place where facility is available is given).

Village connected to highways,vill: (If amenities available code -Yes village , the distance range code ' and c for 10+ kms of nearest place

Name of Village	Internet cafés/ Common service centre (CSC)	Private courier facility	Bus service (Public & Private)	Railway stations	Auto/Modified Autos	Taxis and Vans	Tractors	Cycle-pulled rickshaws(Manual & Machine driven)	Carts driven by animals	Sea /River ferry service	Connected to national highway(NH)	Connected to state highway(SH)	Connected to major district road (MDR)	Connected to others district road	Pucca roads	Kutchcha roads
2	58	59	60	61	62	63	64	65	66	67	68	69	70	71	72	73
Alutia (P)	c	a	a	a	a	Yes	a	Yes	Yes	a	c	c	Yes	Yes	Yes	a
Shibada	a	Yes	Yes	Yes	Yes	Yes	Yes	Yes	Yes	c	c	c	a	a	a	Yes
Dwariapur (P)	c	Yes	Yes	a	a	Yes	a	Yes	Yes	c	c	a	Yes	Yes	a	Yes
Gonna	b	b	Yes	b	b	Yes	Yes	Yes	Yes	c	c	c	Yes	Yes	Yes	Yes
Bhatgonna	a	b	Yes	b	b	Yes	Yes	Yes	Yes	c	c	b	Yes	Yes	Yes	Yes
Aligram	b	Yes	Yes	a	a	a	Yes	Yes	Yes	Yes		b	b	b	b	Yes
Deasa	c	b	a	b	b	Yes	Yes	Yes	Yes	c	c	c	b	b	Yes	Yes
Naoda	a	Yes	a	Yes	a	Yes	Yes	Yes	Yes	c	c	c	a	a	Yes	Yes
Belgram	c	Yes	Yes	a	b	Yes	Yes	Yes	Yes	c	c	b	a	Yes	Yes	a
Dignagar	b	b	Yes	b	b	Yes	Yes	Yes	Yes	c	c	b	Yes	Yes	Yes	Yes
Bhota	b	b	Yes	b	c	a	Yes	Yes	Yes	c	c	b		Yes	Yes	Yes
Takipur	c	a	a	b	b	a	Yes	Yes	Yes	Yes	b	b	a		Yes	Yes
Chonari	b	a	a	b	c	b	Yes	Yes	Yes	Yes	c	b	a		a	Yes
Asinda	b	b	a	b	c	a	Yes	Yes	Yes	c	c	b	a		a	Yes
Brajapur	a	a	a	a	c	Yes	Yes	Yes	Yes	c	c	b	a		a	Yes
Bhada	c	a	a	a	c	Yes	Yes	Yes	Yes	c	c	a	a		a	Yes
Karanji	a	a	Yes	a	c	Yes	Yes	Yes	Yes	c	c				a	Yes
Belari	Yes	Yes	Yes	Yes	c	Yes	Yes	Yes	Yes	c	c	a		Yes	Yes	a
Bara	a	a	Yes	a	b	a	Yes	Yes	Yes	c	c		Yes		Yes	Yes
Kayrapur	b	Yes	Yes	b	c	Yes	Yes	Yes	Yes	c	c		Yes		Yes	a
<b>TOTAL:</b>	<b>1</b>	<b>10</b>	<b>25</b>	<b>4</b>	<b>2</b>	<b>36</b>	<b>38</b>	<b>53</b>	<b>58</b>	<b>4</b>	<b>0</b>	<b>0</b>	<b>22</b>	<b>21</b>	<b>24</b>	<b>43</b>

age roads, banks & credit societies is given, If not available within the viz; a for < 5 Kms, b for 5-10 Kms where facility is available is given).													Availability of miscellaneous facilities (If amenities available code -Yes is given, If not available within the village , the distance range code viz; a for < 5 Kms, b for 5-10 Kms and c for 10+ kms of nearest place where facility is available is given).		Ava within	
Water bounded macadam(WBM) roads	Navigable waterway (river/canal)(NW)	Footpaths (FP)	Commercial & Co-operative Banks	ATM	Agricultural Credit Societies	Self-Help Group (SHG)	Public distribution system (PDS) shop	Mandis / Regular market	Weekly Haat	Agricultural marketing society	Integrated Child Development Scheme (Nutritional Centres)	Anganwadi Centre (Nutritional Centres)	Others (Nutritional Centres)	Name of Village	Serial Number	Serial Number
74	75	76	77	78	79	80	81	82	83	84	85	86	87	2	1	1
Yes	Yes	Yes	c	Yes	a	c	a	a	Yes	a	a	a	Alutia (P)	485	485	
Yes	c	Yes	b	b	Yes	Yes	b	c	a	b	Yes	Yes	Yes	Shibada	486	486
		Yes	a	a	c	Yes	Yes	c	a	a	a	Yes	a	Dwariapur (P)	487	487
		Yes	a	b	c	Yes	a	c	a	a	Yes	Yes	Yes	Gonna	488	488
		Yes	a	b	b	Yes	Yes	c	a	a	Yes	Yes	Yes	Bhatgonna	489	489
		Yes	b	b	b	Yes	b	b	Yes	Yes	Yes	Yes	Yes	Aligram	490	490
Yes		Yes	b	b	b	Yes	Yes	b	b	b	b	Yes	b	Deasa	491	491
Yes		Yes	b	b	c	Yes	b	c	a	b	b	Yes	Yes	Naoda	492	492
		Yes	Yes	c	Yes	Yes	Yes	Yes	Yes	Yes	Yes	Yes	Yes	Belgram	493	493
		Yes	Yes	b	Yes	Yes	Yes	c	Yes	Yes	b	Yes	Yes	Dignagar	494	494
		Yes	a	c	c	Yes	Yes	Yes	Yes	a	Yes	Yes	Yes	Bhota	495	495
		Yes	Yes	c	Yes	Yes	Yes	Yes	a	Yes	Yes	Yes	Yes	Takipur	496	496
		Yes	a	c	c	a	a	c	a	a	Yes	Yes	Yes	Chonari	497	497
		Yes	b	c	c	Yes	a	c	a	a	Yes	Yes	Yes	Asinda	498	498
		Yes	a	c	c	Yes	a	c	a	a	Yes	Yes	Yes	Brajapur	499	499
Yes		Yes	a	c	c	Yes	a	c	a	a	Yes	Yes	Yes	Bhada	500	500
		Yes	b	c	c	Yes	a	c	a	b	Yes	Yes	Yes	Karanji	501	501
		Yes	Yes	c	Yes	Yes	Yes	Yes	Yes	Yes	Yes	Yes	Yes	Belari	502	502
		Yes	a	c	c	Yes	a	Yes	a	a	Yes	Yes	Yes	Bara	503	503
		Yes	b	c	c	Yes	Yes	Yes	Yes	Yes	Yes	Yes	Yes	Kayrapur	504	504
<b>17 6 48 5 0 13 57 45 7 24 25 39 50 52 : Block T O T A L</b>													<b>Block</b>			

Availability of miscellaneous facilities (If amenities available code -Yes is given, If not available the village, the distance range code viz; a for < 5 Kms, b for 5-10 Kms and c for 10+ kms of nearest place where facility is available is given).											Availability of electricity (Yes/No)			
Name of Village	ASHA (Accredited Social Health Activist)	Community centre with/without TV	Sports Field,	Sports Club / Recreation Centre	Cinema / Video Hall	Public Library	Public Reading Room	Newspaper Supply	Assembly Polling station	Birth & Death Registration Office	Power Supply for Domestic Use (ED)	Power Supply for Agricultural Use (EAG)	Power Supply for Commercial Use (EC)	Power Supply for All Uses (EA)
2	88	89	90	91	92	93	94	95	96	97	98	99	100	101
Alutia (P)	Yes	a	a	a	a	a	a	Yes	b	a	Yes	No	No	No
Shibada	Yes	Yes	Yes	Yes	b	b	b	Yes	Yes	Yes	Yes	Yes	Yes	Yes
Dwariapur (P)	a	Yes	a	Yes	a	a	a	a	b	Yes	Yes	No	No	No
Gonna	Yes	Yes	Yes	b	b	a	a	Yes	Yes	a	Yes	No	No	No
Bhatgonna	Yes	Yes	a	b	b	a	a	Yes	Yes	Yes	Yes	No	No	No
Aligram	Yes	Yes	Yes	Yes	b	Yes	Yes	Yes	Yes	b	Yes	Yes	Yes	Yes
Deasa	Yes	b	Yes	b	b	a	a	Yes	Yes	a	Yes	Yes	Yes	Yes
Naoda	Yes	b	Yes	Yes	b	b	b	Yes	Yes	a	Yes	Yes	Yes	Yes
Belgram	Yes	c	Yes	Yes	c	Yes	Yes	Yes	Yes	a	Yes	Yes	Yes	Yes
Dignagar	Yes	Yes	b	Yes	b	Yes	Yes	Yes	Yes	Yes	Yes	No	Yes	No
Bhota	Yes	c	Yes	Yes	c	a	a	Yes	Yes	b	Yes	Yes	Yes	Yes
Takipur	Yes	c	Yes	Yes	b	a	a	Yes	Yes	b	Yes	No	No	No
Chonari	c	a	a	c	a	a	Yes	Yes	Yes	b	Yes	No	No	No
Asinda	Yes	c	Yes	Yes	c	a	a	Yes	Yes	b	Yes	No	No	No
Brajapur	Yes	c	Yes	Yes	c	a	a	Yes	Yes	a	Yes	No	No	No
Bhada	Yes	c	Yes	Yes	c	a	a	Yes	Yes	a	Yes	No	No	No
Karanji	Yes	c	Yes	Yes	c	a	a	Yes	Yes	b	Yes	No	No	No
Belari	Yes	c	Yes	Yes	c	Yes	Yes	Yes	Yes	Yes	Yes	Yes	Yes	Yes
Bara	Yes	c	Yes	Yes	c	a	a	Yes	Yes	a	Yes	Yes	Yes	Yes
Kayrapur	Yes	c	a	Yes	c	Yes	Yes	Yes	Yes	b	Yes	Yes	Yes	Yes
<b>TOTAL:</b>	<b>55</b>	<b>41</b>	<b>46</b>	<b>45</b>	<b>27</b>	<b>30</b>	<b>35</b>	<b>56</b>	<b>47</b>	<b>21</b>	<b>58</b>	<b>23</b>	<b>28</b>	<b>21</b>

Nearest Town		Land Use								
		Area under different types of land use (in hectares rounded up to one decimal place)								
Name	Distance range code i.e. a for < 5 Kms, b for 5-10 Kms and c for 10+ kms .	104 Forests	105 Area under Non-agricultural Uses	106 Barren and Un-cultivable land	107 Permanent Pastures and Other Grazing Lands	108 Land Under Miscellaneous Tree Crops etc.	109 Culturable Waste Land	Name of Village		Serial Number
102	103	104	105	106	107	108	109	2		1
GUSHKARA	b	1.9	3.7	0	0	0	2.8	Alutia (P)		485
GUSHKARA	b	0	15	0	0	0	0	Shibada		486
GUSHKARA	b	32.7	11.4	0	0	0	5.8	Dwariapur (P)		487
GUSHKARA	b	0	8.9	0	0	0	12.1	Gonna		488
GUSHKARA	b	0	0.8	0	0	0	3.6	Bhatgonna		489
GUSHKARA	b	0	2	0	0	0	0	Aligram		490
GUSHKARA	b	0	5	0	0	0	0	Deasa		491
GUSHKARA	b	0	1	0	0	0	0	Naoda		492
GUSHKARA	c	0	8.1	0	0	0	0	Belgram		493
GUSHKARA	b	0	807.4	0	0	0	40.4	Dignagar		494
GUSHKARA	c	0	6.9	0	0	0	0.3	Bhota		495
GUSHKARA	c	0	2.4	0	0	0	6.4	Takipur		496
GURHARA	c	0	16.7	0	0	0	1.2	Chonari		497
GURHARA	c	0	5.9	0	0	0	8.1	Asinda		498
GURKARA	c	0	3	0	0	0	2	Brajapur		499
GUSHKARA	c	0	4.2	0	0	0	0.8	Bhada		500
BURDWAN	c	0	2.8	0	0	0	1	Karanji		501
BURDWAN	c	0	2.9	0	0	0	2.5	Belari		502
GUSHKARA	b	0	0.3	0	0	0	0.7	Bara		503
GUSHKARA	c	0	6.9	0	0	0	3	Kayrapur		504
<b>0</b>		<b>0</b>	<b>1324</b>	<b>2634</b>	<b>0</b>	<b>0</b>	<b>0</b>	<b>418 : Block T O T A L</b>		

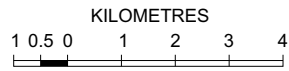
Land Use											
Area under different types of land use (in hectares rounded up to one decimal place)							Area irrigated by source (in hectare).				
Serial Number	Name of Village	Fallow lands other than current fallows	Current Fallows	Net Area Sown	Total Irrigated Land Area	Total Un-irrigated Land Area	Canals ( C )	Wells/Tube-wells(W/TW)	Tanks/Lakes(T/L)	Water Falls(WF)	Others(O)
1	2	110	111	112	113	114	115	116	117	118	119
485	Alutia (P)	0	0	116.9	19.6	97.3	0	13	0.1	0	6.5
486	Shibada	0	0	760.7	611.5	149.2	74	0	214	0	323.6
487	Dwariapur (P)	0	0	458	338	120	192.4	114	28.8	0	2.8
488	Gonna	0	0	402.8	301.6	101.2	183.2	0	94.3	0	24
489	Bhatgonna	0	0	162.3	154.2	8.1	109.3	0	37	0	7.9
490	Aligram	0	0	352.6	350.4	2.2	254.8	60	0	0	35.6
491	Deasa	0	0	328.2	328.2	0	263.2	65	0	0	0
492	Naoda	0	0	96.1	93.5	2.6	40.5	0	14.4	0	38.6
493	Belgram	0	0	1019	1019	0	908	2.5	40.2	0	68
494	Dignagar	0	0	722.7	518.4	204.3	49.8	0	151.5	0	317
495	Bhota	0	0	461.4	461.4	0	384	0	31	0	46.3
496	Takipur	0	0	415.2	415.2	0	303.5	5	20	0	86.7
497	Chonari	0	0	141.8	124.2	17.6	50.6	12.9	10	0	50.6
498	Asinda	0	0	167.2	143.9	23.3	101.2	5.2	11.3	0	26.2
499	Brajapur	0	0	141	136.9	4.1	81.9	0	25	0	30
500	Bhada	0	0	229.7	215.6	14.1	175.5	7.2	0	0	32.8
501	Karanji	0	0	172.3	172.3	0	128.4	0	10.2	0	33.7
502	Belari	0	0	513.2	513.2	0	407.9	0	63.8	0	41.5
503	Bara	0	0	112.9	112.9	0	95.2	0	17.7	0	0
504	Kayrapur	0	0	511.8	319.8	192	223.8	0	68.2	0	27.8
<b>Block T O T A L :</b>		<b>0</b>	<b>0</b>	<b>17857</b>	<b>14363</b>	<b>3494</b>	<b>7771</b>	<b>1082</b>	<b>2317</b>	<b>0</b>	



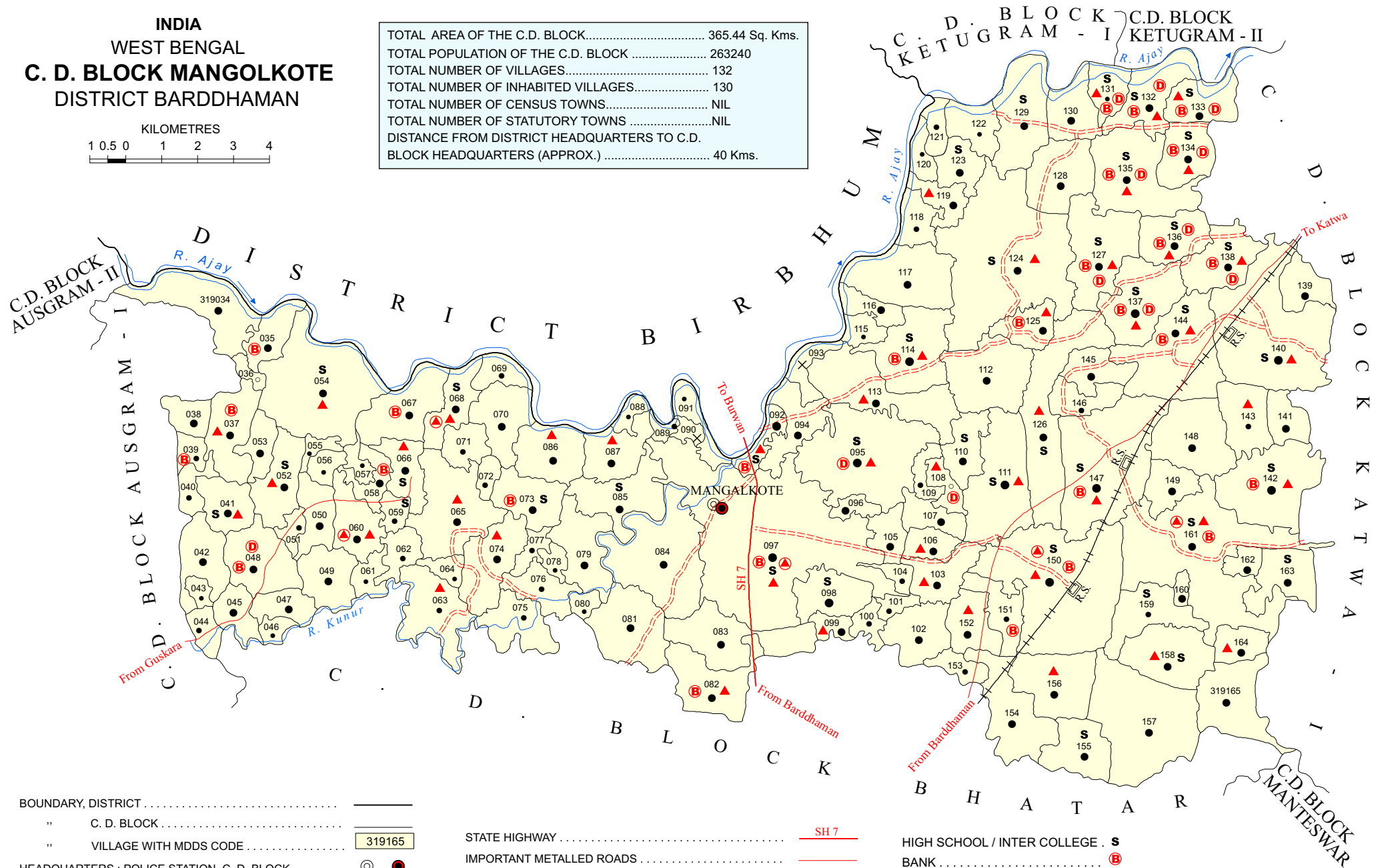
Name of three most important commodities manufactured			Name of Village	Serial Number
First	Second	Third		
120		122	2	1
			Alutia (P)	485
			Shibada	486
			Dwariapur (P)	487
Rice			Gonna	488
Rice	Potato		Bhatgonna	489
			Aligram	490
			Deasa	491
			Naoda	492
Rice			Belgram	493
Rice	Saw Mill		Dignagar	494
			Bhota	495
			Takipur	496
			Chonari	497
			Asinda	498
			Brajapur	499
			Bhada	500
			Karanji	501
Rice			Belari	502
			Bara	503
			Kayrapur	504
			<b>: Block T O T A L</b>	



INDIA  
WEST BENGAL  
**C. D. BLOCK MANGOLKOTE**  
DISTRICT BARDHAMAN



TOTAL AREA OF THE C.D. BLOCK.....	365.44 Sq. Kms.
TOTAL POPULATION OF THE C.D. BLOCK .....	263240
TOTAL NUMBER OF VILLAGES.....	132
TOTAL NUMBER OF INHABITED VILLAGES.....	130
TOTAL NUMBER OF CENSUS TOWNS.....	NIL
TOTAL NUMBER OF STATUTORY TOWNS .....	NIL
DISTANCE FROM DISTRICT HEADQUARTERS TO C.D.	
BLOCK HEADQUARTERS (APPROX.) .....	40 Kms.



BOUNDARY, DISTRICT .....	—————
" C. D. BLOCK .....	—————
" VILLAGE WITH MDDS CODE .....	319165
HEADQUARTERS : POLICE STATION, C. D. BLOCK .....	⊙ ●
POPULATION SIZE OF VILLAGES : BELOW 200,	○ ● ● ● ●
200-499, 500-999, 1000-4999, 5000 AND ABOVE .....	○ ● ● ● ●
VILLAGE WITH MDDS CODE .....	X 319090

STATE HIGHWAY .....	SH 7
IMPORTANT METALLED ROADS .....	—————
UNMETALLED ROADS .....	====
RAILWAY LINE WITH STATION, NARROW GAUGE .....	RS
RIVER AND STREAM .....	~~~~~

HIGH SCHOOL / INTER COLLEGE .	S
BANK .....	B
DISPENSARY.....	D
PRIMARY HEALTH CENTRE .....	▲
OTHER MEDICAL SERVICES .....	▲



## Alphabetical List of Villages

Name of the CD Block : Mangalkote

CD Block Code (2011) : 0125

Sl. No.	Name of the Village	PLCN 2001	MDDS PLCN 2011
1	2	3	4
1	Amdob	01284800	319073
2	Aogram	01285600	319081
3	Atghara	01286200	319087
4	Babladihi	01287600	319101
5	Bakulia	01289100	319116
6	Balarampur	01291800	319143
7	Balidanga	01282400	319049
8	Bamunara	01285200	319077
9	Bamungram	01293400	319159
10	Bankapasi	01291500	319140
11	Banpara	01287100	319096
12	Baruipara	01283600	319061
13	Barulia	01282800	319053
14	Bebucha	01287900	319104
15	Belgram	01293000	319155
16	Bhalugram	01290200	319127
17	Bhatpara	01288000	319105
18	Bhinbhina	01283900	319064
19	Brahmapur	01288400	319109
20	Buinchi	01291300	319138
21	Chaitanyapur	01292000	319145
22	Chak Kharija Kshirgram	01293500	319160
23	Chak Parag	01282100	319046
24	Chak Pratappur	01286500	319090
25	Chakdaha	01284700	319072
26	Chakulia	01289800	319123
27	Chanak	01283500	319060
28	Chandra	01285500	319080
29	Chhota Poshla	01292800	319153
30	Debagram	01281300	319038
31	Deulia	01285900	319084
32	Dhanyarukhi	01290800	319133
33	Dharsona	01293900	319164
34	Durmut	01291400	319139
35	Dwarshini	01285300	319078
36	Gatistha	01284000	319065
37	Gobardhanpur	01293200	319157
38	Gobindapur	01283200	319057
39	Gohagram	01292900	319154
40	Gopalbera	01283400	319059
41	Halimpur	01286900	319094
42	Haripur	01292100	319146
43	Ichhabargram	01288800	319113
44	Ita	01293800	319163

## Alphabetical List of Villages

Name of the CD Block : Mangalkote

CD Block Code (2011) : 0125

Sl. No.	Name of the Village	PLCN 2001	MDDS PLCN 2011
1	2	3	4
45	Jabagram	01293300	319158
46	Jagadishpur	01292600	319151
47	Jageswardihi	01291900	319144
48	Jalpara	01282300	319048
49	Jartha	01288300	319108
50	Jaykrishnapur	01289300	319118
51	Jayrampur	01283700	319062
52	Jhilera	01284400	319069
53	Jhilu	01287000	319095
54	Kaichar	01292200	319147
55	Kalaipara	01282600	319051
56	Kalyanpur	01286100	319086
57	Kanaidanga	01292400	319149
58	Kankora	01289200	319117
59	Kashiara	01284100	319066
60	Keotsa	01289600	319121
61	Keshabpur	01281400	319039
62	Kharija Kshirgram	01293700	319162
63	Kherua	01290500	319130
64	Khudrun	01288700	319112
65	Khurtuba	01285800	319083
66	Kogram	01286600	319091
67	Konarpur	01290400	319129
68	Kotalghosh	01284500	319070
69	Krishnabati	01288500	319110
70	Krishnapur	01283300	319058
71	Kshirgram	01293600	319161
72	Kulsuna	01291200	319137
73	Kunda	01288200	319107
74	Lakhuria	01284300	319068
75	Lakshmipur	01291000	319135
76	Madhpur	01289400	319119
77	Mahartuba	01285700	319082
78	Majigram	01289900	319124
79	Majkhanra	01280900	319034
80	Maliara	01289700	319122
81	Mallikpur	01281800	319043
82	Mangalkot	01287200	319097
83	Masaru	01292700	319152
84	Mathrun	01290100	319126
85	Mukha	01289000	319115
86	Murulia	01291600	319141
87	Nabagram	01286800	319093
88	Narayanpur	01283100	319056

## Alphabetical List of Villages

Name of the CD Block : Mangalkote

CD Block Code (2011) : 0125

Sl. No.	Name of the Village	PLCN 2001	MDDS PLCN 2011
1	2	3	4
89	Nawapara Irsanda	01282700	319052
90	Nayapara	01283800	319063
91	Nigan	01292500	319150
92	Nutanhath	01286700	319092
93	Palashi	01294000	319165
94	Paligram	01282900	319054
95	Palisgram	01288900	319114
96	Palpara	01281600	319041
97	Palsona	01287700	319102
98	Paschim Gopalpur	01284900	319074
99	Paschim Nabagram	01281000	319035
100	Pilsoan	01285400	319079
101	Pindira	01290900	319134
102	Puratan Kurgram	01286300	319088
103	Purbba Gopalpur	01291700	319142
104	Purbba Nayapara	01287300	319098
105	Radhanagar	01285000	319075
106	Raghunathpur	01281500	319040
107	Ramnagar	01281700	319042
108	Sagira	01286400	319089
109	Sakona	01287400	319099
110	Salanda	01282500	319050
111	Sankarpur	01287500	319100
112	Sanri	01290300	319128
113	Saota	01293100	319156
114	Sarangapur	01281900	319044
115	Sarulia	01282000	319045
116	Simulia	01288600	319111
117	Singat	01290000	319125
118	Sinut	01288100	319106
119	Sitahati	01286000	319085
120	Sitalgram	01292300	319148
121	Siur	01284600	319071
122	Sukhpukuria	01285100	319076
123	Syambazar	01290700	319132
124	Taldanga	01284200	319067
125	Tantbandi	01281100	319036
126	Thengapara	01287800	319103
127	Tikuri	01283000	319055
128	Ujirpur	01282200	319047
129	Uniatatarpur	01281200	319037
130	Uttar Banpara	01289500	319120
131	Uttar Belgram	01291100	319136
132	Uttar Brahmapur	01290600	319131

Census of India 2011  
Amenities and Land use

Serial Number	Name fo Village	Location code no.	Total area of the village ( in hectares rounded up to one decimal place)	Total population ( 2011 census )	Number of households (2011 census)	Number of educational amenities availab village, the distance range code viz; a for for 10+ kms of nearest place where fa							
						Pre-Primary school (PP)	Primary school (P)	Middle school (M)	Secondary School (S)	Senior Secondary school (SS)	Degree college of arts science & commerce (ASC)	Engineering college(EC)	Medical college (MC)
1	2	3	4	5	6	7	8	9	10	11	12	13	14

Name of District:-Bardhaman

Name of CD Block:-Mangolkote

505	Majkhanra	319034	421	2360	634	1	1	a	a	b	c	c	c
506	Paschim Nabagram	319035	179.6	2009	533	1	1	1	a	b	c	c	c
507	Tantbandi	319036	142.6	11	2	c	a	a	a	b	c	c	c
508	Uniatatarpur	319037	312.7	1683	444	3	3	b	b	b	b	c	c
509	Debagram	319038	120.6	1127	312	1	1	a	a	a	b	c	c
510	Keshabpur	319039	90.9	815	205	2	2	a	a	a	b	c	c
511	Raghunathpur	319040	72.8	659	147	1	1	a	a	a	b	c	c
512	Palpara	319041	201	1697	405	3	3	1	1	1	b	c	c
513	Ramnagar	319042	257.8	1297	312	1	1	a	a	a	b	c	c
514	Mallikpur	319043	46.7	462	119	2	2	a	a	a	c	c	c
515	Sarangapur	319044	64.1	957	226	1	1	a	a	a	a	c	c
516	Sarulia	319045	169.5	1158	294	3	3	a	a	a	a	c	c
517	Chak Parag	319046	45	290	76	1	1	a	a	a	a	c	c
518	Ujirpur	319047	142.7	1041	264	1	1	a	a	a	b	c	c
519	Jalpara	319048	335.5	1959	519	4	4	a	a	a	b	c	c
520	Balidanga	319049	235.7	1278	302	2	2	a	a	a	b	c	c
521	Salanda	319050	189.1	1081	235	2	2	a	a	a	b	c	c
522	Kalaipara	319051	66.8	901	255	1	1	a	a	a	b	c	c
523	Nawapara Irsanda	319052	263.3	2048	476	2	2	1	1	a	b	c	c
524	Barulia	319053	126.2	1494	446	2	2	a	a	a	b	c	c
525	Paligram	319054	830	3658	948	4	4	1	1	b	c	c	c
526	Tikuri	319055	50.2	346	67	b	a	a	a	a	b	c	c
527	Narayanpur	319056	81	491	109	1	1	a	a	a	b	c	c
528	Gobindapur	319057	60.7	217	54	1	1	a	a	a	c	c	c
529	Krishnapur	319058	123.3	1102	242	1	1	a	a	a	b	c	c
530	Gopalbera	319059	65.2	565	137	1	1	a	a	1	c	c	c
531	Chanak	319060	232.2	1953	461	2	2	a	a	a	b	c	c
532	Baruipara	319061	98.6	436	94	1	1	a	a	a	c	c	c
533	Jayrampur	319062	131.3	786	181	1	1	a	a	a	c	c	c
534	Nayapara	319063	344.6	866	237	1	1	a	a	a	c	c	c
535	Bhinbhina	319064	71.6	392	100	c	a	a	a	a	c	c	c
536	Gatistha	319065	475.4	3475	863	2	2	a	a	a	b	c	c
537	Kashiara	319066	186.2	2420	580	2	2	1	1	1	b	c	c
538	Taldanga	319067	362.3	1556	396	2	2	a	a	a	c	c	c
539	Lakhuria	319068	216.6	3214	808	4	3	1	1	a	c	c	c
540	Jhileria	319069	131	915	211	1	1	a	a	a	c	c	c
541	Kotalghosh	319070	274.7	1207	243	1	1	a	a	b	c	c	c
542	Siur	319071	146.2	886	232	1	1	a	a	a	c	c	c
543	Chakdaha	319072	66.5	779	179	1	1	a	a	a	c	c	c
544	Amdob	319073	238	1284	308	2	2	1	1	a	c	c	c
545	Paschim Gopalpur	319074	340	1554	416	2	2	1	b	b	c	c	c



**- Village Directory**

(As in 2009)

le. (If not available within the < 5 Kms, b for 5-10 Kms and c if facility is available is given).															Number of Medical Amenities available. (If not available within the village, the distance range code viz; a for < 5 Kms, b for 5-10 Kms and c for 10+ kms of nearest place where facility is available is given).															Name of Village	Serial Number
Management institute (MI)	Polytechnic (Pt)	Vocational training school /ITI	Non-formal training centre (NFTC)	Special school for disabled (SSD)	Others (specify)	Community health centre (CHC)	Primary health centre (PHC)	Primary health sub centre (PHS)	Maternity and child welfare centre (MCWC)	T.B. clinic (TBC)	Hospital-allopathic (HA)	Hospital-alternative medicine (HO)	Dispensary (D)	Veterinary hospital (VH)	Mobile health clinic (MHC)	Family welfare centre (FWC)															
15	16	17	18	19	20	21	22	23	24	25	26	27	28	29	30	31	2	1													

Location CodeNo:-335

Location CodeNo:-0125

c	c	c	2	c	c	c	c	c	c	c	c	c	c	c	c	c	Majkhanra	505
c	c	c	2	c	c	a	a	c	c	c	c	a	c	a	a	a	Paschim Nabagram	506
c	c	c	a	c	c	a	a	c	c	c	c	a	c	a	a	a	Tantbandi	507
c	c	c	2	c	c	1	1	c	c	c	b	a	c	1	1	1	Uniatatarpur	508
c	c	c	1	c	c	b	b	c	c	c	b	c	c	b	b	b	Debagram	509
c	c	c	2	c	c	a	a	c	c	c	b	b	b	b	b	b	Keshabpur	510
c	c	c	1	c	c	a	a	c	c	c	b	b	b	b	a	a	Raghunathpur	511
c	a	b	c	c	c	b	1	b	c	c	c	a	b	c	c	c	Palpara	512
c	a	b	c	c	c	b	a	c	b	c	b	b	b	c	c	c	Ramnagar	513
c	a	b	c	c	c	a	a	c	c	a	c	a	a	a	a	a	Mallikpur	514
c	b	b	c	c	c	a	b	a	c	c	c	a	a	a	a	a	Sarangapur	515
c	b	b	c	c	c	a	b	a	c	c	c	a	a	c	c	c	Sarulia	516
c	b	b	c	c	c	c	a	c	c	a	c	a	a	a	a	a	Chak Parag	517
c	b	b	c	c	c	b	a	b	c	b	c	a	b	b	b	b	Ujirpur	518
c	b	b	c	c	c	b	a	b	c	b	c	1	b	b	b	b	Jalpara	519
c	b	b	c	c	c	b	a	b	c	b	c	a	b	b	b	b	Balidanga	520
c	c	a	c	c	c	b	a	b	c	b	c	a	b	c	c	c	Salanda	521
c	b	b	c	c	c	a	a	c	c	b	c	a	b	c	c	c	Kalaipara	522
c	a	a	c	c	c	1	c	c	b	c	a	b	c	c	c	c	Nawapara Irsanda	523
c	c	c	1	c	c	b	b	c	c	c	c	b	c	b	c	b	Barulia	524
c	c	c	3	c	c	1	1	c	c	c	c	c	1	1	1	1	Paligram	525
c	c	c	1	c	c	b	b	c	c	c	b	b	b	b	b	b	Tikuri	526
c	c	c	1	c	c	b	b	c	c	c	b	b	b	b	b	b	Narayanpur	527
c	c	a	c	c	c	a	c	c	c	c	a	c	c	c	c	c	Gobindapur	528
c	c	a	c	c	c	b	a	c	b	b	c	b	c	b	b	b	Krishnapur	529
c	c	a	c	c	c	b	a	b	b	b	c	a	c	c	c	c	Gopalbera	530
c	a	a	c	c	c	1	1	c	b	c	a	b	b	b	b	b	Chanak	531
c	c	a	c	c	c	c	a	c	c	c	c	a	c	c	c	c	Baruipara	532
c	c	a	c	c	c	c	a	c	c	c	c	a	c	c	c	c	Jayrampur	533
c	c	c	c	c	c	c	1	c	c	c	c	c	c	c	c	c	Nayapara	534
c	c	c	c	c	c	c	a	c	c	c	c	a	c	c	c	c	Bhinbhina	535
c	c	c	c	c	b	b	1	c	a	c	b	b	b	c	c	c	Gatistha	536
c	c	c	c	c	b	b	1	c	c	c	c	b	b	c	c	c	Kashiera	537
c	c	c	2	c	c	b	b	c	c	c	c	b	c	b	c	b	Taldanga	538
c	c	c	c	c	c	1	1	1	1	c	c	c	c	c	1	1	Lakhuria	539
c	c	c	c	c	c	a	a	a	a	c	c	c	c	a	a	a	Jhilera	540
c	c	c	c	c	c	a	a	a	a	c	c	c	c	a	a	a	Kotalghosh	541
c	c	c	c	c	c	a	a	a	a	c	c	c	c	a	a	a	Siur	542
c	c	c	c	c	c	a	a	a	a	c	c	c	c	a	a	a	Chakdaha	543
c	c	c	c	c	c	a	a	a	a	c	c	c	c	a	a	a	Amdob	544
c	c	c	c	c	c	c	1	c	c	c	c	c	c	c	c	c	Paschim Gopalpur	545

Serial Number	Name fo Village	Number of Non-Government Medical Amenities available.						Availability of drinking water - Yes / No								
		Charitable non Govt. hospital/Nursing home.	Medical practitioner with MBBS Degree	Medical practitioner with other degree	Medical practitioner with no degree	Traditional practitioner and faith healer	Medicine Shop	Others	Tap water (Treated/Untreated)	Well water (Covered / Uncovered well)	Hand Pump	Tube wells / Bore well	Spring	River / Canal	Tank / Pond / Lake	Others
1	2	32	33	34	35	36	37	38	39	40	41	42	43	44	45	46

505	Majkhanra	0	0	0	0	0	0	0	No	No	Yes	No	No	No	Yes	No
506	Paschim Nabagram	0	0	0	0	0	0	0	No	No	Yes	No	No	Yes	Yes	No
507	Tantbandi	0	0	0	0	0	0	0	No	No	Yes	No	No	No	Yes	No
508	Uniatatarpur	0	0	0	0	0	0	0	No	No	Yes	No	No	No	Yes	No
509	Debagram	0	0	0	0	0	0	0	No	No	Yes	No	No	No	Yes	No
510	Keshabpur	0	0	0	0	0	0	0	No	No	Yes	No	No	No	Yes	No
511	Raghunathpur	0	0	0	0	0	0	0	No	No	Yes	No	No	No	Yes	No
512	Palpara	0	0	0	0	0	0	0	No	No	Yes	Yes	No	Yes	Yes	No
513	Ramnagar	0	0	0	0	0	0	0	No	No	Yes	Yes	No	No	Yes	No
514	Mallikpur	0	0	0	0	0	0	0	No	No	Yes	Yes	No	No	Yes	No
515	Sarangapur	0	0	0	0	0	0	0	No	No	Yes	Yes	No	Yes	Yes	No
516	Sarulia	0	0	0	0	0	0	0	No	No	Yes	Yes	No	Yes	Yes	No
517	Chak Parag	0	0	0	0	0	0	0	No	No	Yes	Yes	No	Yes	Yes	No
518	Ujirpur	0	0	0	0	0	0	0	No	No	Yes	No	No	Yes	Yes	No
519	Jalpara	0	1	1	0	0	2	0	No	No	Yes	Yes	No	No	Yes	No
520	Balidanga	0	0	0	0	0	0	0	No	No	Yes	Yes	No	Yes	Yes	No
521	Salanda	0	2	0	0	0	0	0	No	No	Yes	Yes	No	Yes	Yes	No
522	Kalaipara	0	0	0	0	0	0	0	No	No	Yes	Yes	No	Yes	Yes	No
523	Nawapara Irsanda	0	0	0	0	0	0	0	No	No	Yes	Yes	No	Yes	Yes	No
524	Barulia	0	0	0	0	0	0	0	No	No	Yes	No	No	No	Yes	No
525	Paligram	0	0	1	0	2	0	0	No	No	Yes	No	No	Yes	Yes	No
526	Tikuri	0	0	0	0	0	0	0	No	No	Yes	No	No	No	Yes	No
527	Narayanpur	0	0	0	0	0	0	0	No	No	Yes	No	No	No	Yes	No
528	Gobindapur	0	0	0	0	0	0	0	Yes	No	Yes	Yes	No	No	Yes	No
529	Krishnapur	0	0	0	1	0	1	0	Yes	No	Yes	Yes	No	No	Yes	No
530	Gopalbera	0	0	0	0	0	0	0	Yes	No	Yes	Yes	No	No	Yes	No
531	Chanak	0	0	0	4	0	2	0	Yes	No	Yes	Yes	No	No	Yes	No
532	Baruipara	0	0	0	0	0	0	0	No	No	Yes	Yes	No	No	Yes	No
533	Jayrampur	0	0	0	0	0	0	0	No	No	Yes	Yes	No	No	Yes	No
534	Nayapara	0	0	0	0	0	0	0	No	No	Yes	No	No	No	Yes	No
535	Bhinbhina	0	0	0	0	0	0	0	No	No	Yes	No	No	No	Yes	No
536	Gatistha	0	2	2	0	0	1	0	No	No	Yes	Yes	No	No	Yes	No
537	Kashiara	0	0	0	0	0	0	0	Yes	No	Yes	Yes	No	No	Yes	No
538	Taldanga	0	0	0	0	0	0	0	No	No	Yes	No	No	Yes	Yes	No
539	Lakhuria	0	0	2	1	0	2	0	No	No	Yes	Yes	No	Yes	Yes	No
540	Jhilara	0	0	0	0	0	0	0	No	No	Yes	Yes	No	Yes	Yes	No
541	Kotalghosh	0	0	0	0	0	0	0	No	No	Yes	Yes	No	Yes	Yes	No
542	Siur	0	0	0	1	0	0	0	No	No	Yes	Yes	No	No	Yes	No
543	Chakdaha	0	0	0	1	0	0	0	No	No	Yes	Yes	No	No	Yes	No
544	Amdob	0	0	0	1	0	0	0	No	No	Yes	Yes	No	No	Yes	No
545	Paschim Gopalpur	0	0	0	0	0	0	0	No	No	Yes	Yes	No	No	Yes	No

Availability of toilet & others Yes / No				Communication and transport facilities (If amenities available code -Yes is given except for Village Pin Code ,If not available within the village , the distance range code viz; a for < 5 Kms, b for 5-10 Kms and c for 10+ kms of nearest place where facility is available is given).								Comm Pin C	
Community toilet including bath.	Community toilet excluding bath.	Rural sanitary mart or sanitary hardware outlet available near the village.	Community bio- gas or recycle of waste for productive use.	Post office(PO)	Sub post office (SPO)	Post & Telegraph office (P&TO)	Village Pin Code	Telephones (Land lines)	Public call office (PCO)	Mobile phone coverage	Name of Village	Serial Number	Serial Number
47	48	49	50	51	52	53	54	55	56	57	2	1	1

No	No	No	No	c	Yes	c	713128	Yes	Yes	Yes	Majkhanra	505	505
No	No	No	No	c	Yes	c	713128	Yes	Yes	Yes	Paschim Nabagram	506	506
No	No	No	No	c	a	c	731303	c	a	Yes	Tantbandi	507	507
No	No	No	No	b	Yes	b	713173	Yes	Yes	Yes	Uniatatarpur	508	508
No	No	No	No	b	Yes	b	713173	Yes	Yes	Yes	Debagram	509	509
No	No	No	No	b	b	b	713173	Yes	Yes	Yes	Keshabpur	510	510
No	No	No	No	a	Yes	b	713128	Yes	Yes	Yes	Raghunathpur	511	511
No	No	No	No	b	Yes	b	713160	Yes	Yes	Yes	Palpara	512	512
No	No	No	No	b	a	b	713128	Yes	Yes	Yes	Ramnagar	513	513
No	No	No	No	a	a	a	713147	Yes	a	Yes	Mallikpur	514	514
No	No	No	No	a	a	a	713128	Yes	Yes	Yes	Sarangapur	515	515
No	No	No	No	a	Yes	a	713128	Yes	Yes	Yes	Sarulia	516	516
No	No	No	No	a	a	a	713160	Yes	a	Yes	Chak Parag	517	517
No	No	No	No	b	a	b	713160	Yes	a	Yes	Ujirpur	518	518
No	No	No	No	b	a	b	713160	Yes	Yes	Yes	Jalpara	519	519
No	No	No	No	b	a	b	713131	Yes	a	Yes	Balidanga	520	520
No	No	No	No	b	a	b	713128	Yes	Yes	Yes	Salanda	521	521
No	No	No	No	b	a	b	713160	b	a	Yes	Kalaipara	522	522
No	No	No	No	b	Yes	b	713131	Yes	a	Yes	Nawapara Irsanda	523	523
No	No	No	No	b	Yes	b	713515	Yes	Yes	Yes	Barulia	524	524
No	No	No	No	c	Yes	c	713128	Yes	Yes	Yes	Paligram	525	525
No	No	No	No	b	a	Yes	731303	Yes	Yes	Yes	Tikuri	526	526
No	No	No	No	b	a	Yes	713128	Yes	Yes	Yes	Narayanpur	527	527
No	No	No	No	c	a	c	713423	Yes	a	Yes	Gobindapur	528	528
No	No	No	No	b	a	b	713131	Yes	Yes	Yes	Krishnapur	529	529
No	No	No	No	b	a	c	713131	Yes	Yes	Yes	Gopalbera	530	530
No	No	No	No	b	Yes	b	713131	Yes	Yes	Yes	Chanak	531	531
No	No	No	No	c	a	c	713513	Yes	a	Yes	Baruipara	532	532
No	No	No	No	c	a	c	713131	Yes	a	Yes	Jayrampur	533	533
No	No	No	No	a	a	a	713131	Yes	a	Yes	Nayapara	534	534
No	No	No	No	a	a	b	713131	Yes	c	Yes	Bhinbhina	535	535
No	No	No	No	Yes	a	b	713131	Yes	Yes	Yes	Gatistha	536	536
No	No	No	No	a	Yes	b	713131	Yes	Yes	Yes	Kashiara	537	537
No	No	No	No	a	Yes	c	713147	Yes	Yes	Yes	Taldanga	538	538
No	No	Yes	Yes	a	Yes	a	713131	Yes	Yes	c	Lakhuria	539	539
No	No	Yes	No	a	a	a	713131	Yes	a	Yes	Jhilera	540	540
No	No	Yes	No	b	a	b	713131	Yes	a	Yes	Kotalghosh	541	541
No	No	Yes	No	a	a	a	713131	Yes	a	Yes	Siur	542	542
No	No	Yes	No	a	a	a	713131	Yes	Yes	Yes	Chakdaha	543	543
No	No	Yes	No	a	a	a	713131	Yes	Yes	Yes	Amdob	544	544
No	No	No	No	a	a	a	713131	Yes	b	Yes	Paschim Gopalpur	545	545

unication and transport facilities (If amenities available code -Yes is given except for Village ode ,If not available within the village , the distance range code viz; a for <5 Kms, b for 5-10 Kms and c for 10+ kms of nearest place where facility is available is given).

Village connected to highways,vill (If amenities available code -Yes village , the distance range code and c for 10+ kms of nearest place

Name of Village	Internet cafés/ Common service centre (CSC)	Private courier facility	Bus service (Public & Private)	Railway stations	Auto/Modified Autos	Taxis and Vans	Tractors	Cycle-pulled rickshaws(Manual & Machine driven)	Carts driven by animals	Sea /River ferry service	Connected to national highway(NH)	Connected to state highway(SH)	Connected to major district road (MDR)	Connected to others district road	Pucca roads	Kutchcha roads
2	58	59	60	61	62	63	64	65	66	67	68	69	70	71	72	73

Majkhanra	c	Yes	a	c	c	Yes	Yes	Yes	Yes	c	c	c	b	b	Yes	Yes
Paschim Nabagram	c	Yes	Yes	c	c	Yes	Yes	Yes	Yes	c	c	c	b	Yes	Yes	Yes
Tantbandi	c	c	Yes	c	c	Yes	Yes	Yes	Yes	c	c	c	b	Yes	Yes	Yes
Uniatatarpur	b	Yes	Yes	b	b	Yes	Yes	Yes	Yes	c	c	c	a	Yes	Yes	Yes
Debagram	b	b	Yes	b	b	Yes	Yes	Yes	Yes	c	c	c		Yes	Yes	Yes
Keshabpur	Yes	Yes	Yes	b	b	Yes	Yes	Yes	Yes	c	c	c		Yes	Yes	Yes
Raghunathpur	b	b	Yes	b	b	Yes	Yes	Yes	Yes	c	c	c		Yes	Yes	Yes
Palpara	b	b	a	b	b	Yes	Yes	Yes	Yes	c	c	c			a	Yes
Ramnagar	b	b	Yes	b	b	Yes	Yes	Yes	Yes	c	c	c			Yes	Yes
Mallikpur	a	a	a	a	b	Yes	a	Yes	Yes	c	c	c			a	Yes
Sarangapur	a	a	Yes	a	a	a	Yes	Yes	Yes	c	c	c	Yes	c	Yes	Yes
Sarulia	a	a	Yes	a	a	a	Yes	Yes	Yes	c	c	c	Yes		Yes	Yes
Chak Parag	a	a	Yes	a	a	a	Yes	Yes	Yes	c	c	c			Yes	Yes
Ujirpur	b	b	Yes	b	b	a	Yes	Yes	Yes	c	c	c			Yes	Yes
Jalpara	b	b	Yes	b	a	Yes	Yes	Yes	Yes	c	c	c	Yes		Yes	Yes
Balidanga	b	b	a	b	b	a	Yes	Yes	Yes	c	c	c			a	Yes
Salanda	b	b	Yes	b	b	Yes	Yes	Yes	Yes	c	c	c	Yes		Yes	Yes
Kalaipara	b	b	Yes	b	b	b	a	Yes	Yes	c	c	c	Yes		Yes	Yes
Nawapara Irsanda	b	b	a	b	b	a	Yes	Yes	Yes	c	c	c			a	Yes
Barulia	b	b	a	b	b	Yes	Yes	Yes	Yes	c	c	c	c	Yes	Yes	Yes
Paligram	c	c	Yes	c	c	Yes	Yes	Yes	Yes	c	c	c	b	Yes	Yes	Yes
Tikuri	b	b	Yes	b	b	Yes	Yes	Yes	Yes	c	c	c	b	Yes	a	Yes
Narayanpur	b	b	Yes	b	b	Yes	Yes	Yes	Yes	c	c	b	b	Yes	a	Yes
Gobindapur	c	c	a	c	c	a	Yes	Yes	Yes	c	c	c			a	Yes
Krishnapur	b	b	Yes	b	b	Yes	Yes	Yes	Yes	c	c	c	Yes		Yes	Yes
Gopalbera	c	c	Yes	c	c	Yes	Yes	Yes	Yes	c	c	c	Yes		Yes	Yes
Chanak	b	b	Yes	b	b	Yes	Yes	Yes	Yes	c	c	c	Yes		Yes	Yes
Baruipara	c	c	a	c	a	a	Yes	Yes	Yes	c	c	c			a	Yes
Jayrampur	c	c	a	c	c	a	Yes	Yes	Yes	c	c	c			a	Yes
Nayapara	c	c	a	c	c	Yes	Yes	Yes	Yes	a	c	c	c	a	a	Yes
Bhinbhina	c	c	b	c	c	Yes	Yes	Yes	Yes	a	c	c	a	a	a	Yes
Gatistha	c	Yes	Yes	b	Yes	Yes	Yes	Yes	Yes	a	c	c	b	Yes	Yes	Yes
Kashiara	c	Yes	Yes	b	b	Yes	Yes	Yes	Yes	a	c	c	Yes	Yes	a	Yes
Taldanga	c	c	Yes	c	c	Yes	Yes	Yes	Yes	c	c	c	c	Yes	Yes	Yes
Lakhuria	c	c	Yes	c	Yes	Yes	Yes	Yes	Yes	Yes	c	c	a	a	Yes	Yes
Jhilera	c	c	b	c	c	Yes	a	Yes	Yes	Yes	c	c	a	a	a	Yes
Kotalghosh	b	c	a	c	c	Yes	Yes	Yes	Yes	a	c	c	a	a	Yes	Yes
Siur	b	b	a	c	c	Yes	Yes	Yes	Yes	a	c	c		Yes	Yes	Yes
Chakdaha	b	b	Yes	c	c	Yes	Yes	Yes	Yes	a	c	c		Yes	Yes	Yes
Amdob	b	b	Yes	c	c	Yes	Yes	Yes	Yes	a	c	c		Yes	Yes	Yes
Paschim Gopalpur	c	a	b	c	c	Yes	Yes	Yes	Yes	a	c	c	c	c	b	Yes

age roads, banks & credit societies is given, If not available within the viz; a for < 5 Kms, b for 5-10 Kms where facility is available is given).													Availability of miscellaneous facilities (If amenities available code -Yes is given, If not available within the village , the distance range code viz; a for < 5 Kms, b for 5-10 Kms and c for 10+ kms of nearest place where facility is available is given).		Ava within	
Water bounded macadam(WBM) roads	Navigable waterway (river/canal)(NW)	Footpaths (FP)	Commercial & Co-operative Banks	ATM	Agricultural Credit Societies	Self-Help Group (SHG)	Public distribution system (PDS) shop	Mandis / Regular market	Weekly Haat	Agricultural marketing society	Integrated Child Development Scheme (Nutritional Centres)	Anganwadi Centre (Nutritional Centres)	Others (Nutritional Centres)	Name of Village	Serial Number	Serial Number
74	75	76	77	78	79	80	81	82	83	84	85	86	87	2	1	1
c	Yes	b	c	b	Yes	Yes	c	c	c	c	Yes	Yes	Majkhanra	505	505	
c	Yes	Yes	c	Yes	Yes	Yes	c	c	c	c	Yes	Yes	Paschim Nabagram	506	506	
c	c	a	c	c	Yes	a	c	a	c	c	a	Yes	Tantbandi	507	507	
c	Yes	Yes	b	Yes	Yes	Yes	b	a	b	c	Yes	Yes	Uniatatarpur	508	508	
c	Yes	a	b	c	Yes	b	b	a	b	c	Yes	Yes	Debagram	509	509	
c	b	Yes	b	Yes	Yes	b	b	a	b	c	Yes	Yes	Keshabpur	510	510	
c	c	b	a	b	c	Yes	a	c	Yes	b	Yes	Yes	Raghunathpur	511	511	
	Yes	a	b	c	Yes	a	b	Yes	Yes	c	Yes	Yes	Palpara	512	512	
	Yes	b		c	Yes	Yes	c	b	b	c	Yes	Yes	Ramnagar	513	513	
		a	a	c	Yes	a	c	a	Yes	c	Yes	Yes	Mallikpur	514	514	
		a	a	Yes	Yes	a	c	a	c	c	Yes	Yes	Sarangapur	515	515	
	Yes	a	a	Yes	Yes	Yes	c	a	c	Yes	Yes	Yes	Sarulia	516	516	
		a	a	c	Yes	a	c	a	Yes	c	Yes	Yes	Chak Parag	517	517	
	Yes	a	b	c	Yes	a	c	a	b	c	Yes	Yes	Ujirpur	518	518	
	Yes	Yes	b	c	Yes	Yes	c	Yes	Yes	c	Yes	Yes	Jalpara	519	519	
	Yes	a	b	c	Yes	a	c	a	c	c	Yes	Yes	Balidanga	520	520	
	Yes	a	b	c	Yes	a	b	a	b	c	Yes	Yes	Salanda	521	521	
		a	b	c	Yes	a	c	a	b	c	Yes	Yes	Kalaipara	522	522	
	Yes	a	b	c	Yes	Yes	c	a	c	c	Yes	Yes	Nawapara Irsanda	523	523	
c	c	Yes	a	b	c	Yes	Yes	b	a	b	c	Yes	Yes	Barulia	524	524
c	c	Yes	a	c	c	Yes	Yes	c	Yes	c	c	Yes	Yes	Paligram	525	525
Yes	c	b	a	b	c	Yes	b	c	b	Yes	c	Yes	Yes	Tikuri	526	526
Yes	c	b	a	b	c	Yes	a	c	a	b	c	Yes	Yes	Narayanpur	527	527
		a	c	c	Yes	a	c	a	c	c	c	Yes	Yes	Gobindapur	528	528
	Yes	Yes	b	c	Yes	a	c	Yes	b	b	Yes	Yes	Krishnapur	529	529	
		a	b	b	Yes	a	c	a	c	b	Yes	Yes	Gopalbera	530	530	
	Yes	a	b	c	Yes	Yes	Yes	Yes	c	a	Yes	Yes	Chanak	531	531	
		a	c	c	Yes	a	c	a	c	c	Yes	Yes	Baruipara	532	532	
		a	c	b	Yes	a	c	a	c	c	Yes	Yes	Jayrampur	533	533	
a	a	Yes	c	c	Yes	Yes	a	c	a	c	c	Yes	c	Nayapara	534	534
a	a	Yes	c	c	Yes	Yes	a	c	a	c	c	Yes	Yes	Bhinbhina	535	535
b	a	Yes	b	b	Yes	Yes	Yes	c	a	b	b	Yes	Yes	Gatistha	536	536
a	a	Yes	b	b	Yes	Yes	Yes	Yes	Yes	b	b	Yes	Yes	Kashiara	537	537
c	c	Yes	Yes	c	Yes	Yes	Yes	c	a	c	c	Yes	Yes	Taldanga	538	538
c	Yes	Yes	a	c	c	Yes	Yes	Yes	Yes	c	c	Yes	Yes	Lakhuria	539	539
c	Yes	Yes	a	c	c	Yes	a	c	a	c	c	Yes	Yes	Jhilera	540	540
c	a	Yes	a	c	c	Yes	a	c	a	c	b	Yes	Yes	Kotalghosh	541	541
c	a	Yes	a	c	Yes	Yes	a	c	a	c	b	Yes	Yes	Siur	542	542
c	a	Yes	a	c	c	Yes	a	c	a	c	b	Yes	Yes	Chakdaha	543	543
c	a	Yes	Yes	c	c	Yes	a	c	a	c	b	Yes	Yes	Amdob	544	544
b		Yes	c	c	Yes	Yes	a	c	b	c	c	Yes	b	Paschim Gopalpur	545	545

Availability of miscellaneous facilities (If amenities available code -Yes is given, If not available the village, the distance range code viz; a for < 5 Kms, b for 5-10 Kms and c for 10+ kms of nearest place where facility is available is given).

Availability of electricity (Yes/No)

Name of Village	ASHA (Accredited Social Health Activist)	Community centre with/without TV	Sports Field,	Sports Club / Recreation Centre	Cinema / Video Hall	Public Library	Public Reading Room	Newspaper Supply	Assembly Polling station	Birth & Death Registration Office	Power Supply for Domestic Use (ED)	Power Supply for Agricultural Use (EAG)	Power Supply for Commercial Use (EC)	Power Supply for All Uses (EA)
2	88	89	90	91	92	93	94	95	96	97	98	99	100	101

Majkhanra	Yes	c	c	c	c	c	c	Yes	Yes	c	Yes	Yes	Yes	Yes
Paschim Nabagram	Yes	c	c	c	c	c	b	Yes	Yes	a	Yes	Yes	Yes	Yes
Tantbandi	Yes	Yes	Yes	Yes	c	b	b	Yes	a	a	Yes	No	No	No
Uniatatarpur	Yes	a	Yes	b	b	c	c	Yes	Yes	a	Yes	Yes	Yes	Yes
Debagram	Yes	b	b	b	b	b	b	Yes	b	Yes	Yes	Yes	Yes	Yes
Keshabpur	Yes	Yes	a	Yes	b	b	b	Yes	Yes	b	Yes	Yes	Yes	Yes
Raghunathpur	Yes	b	b	b	b	b	b	a	b	Yes	Yes	Yes	Yes	Yes
Palpara	Yes	Yes	Yes	Yes	b	Yes	Yes	Yes	Yes	Yes	Yes	Yes	Yes	Yes
Ramnagar	Yes	Yes	Yes	Yes	b	Yes	Yes	Yes	Yes	Yes	Yes	Yes	Yes	Yes
Mallikpur	Yes	Yes	Yes	Yes	Yes	Yes	Yes	Yes	Yes	a	Yes	No	No	No
Sarangapur	Yes	a	a	a	a	a	a	Yes	Yes	a	Yes	Yes	Yes	Yes
Sarulia	Yes	a	a	a	a	a	a	Yes	Yes	a	Yes	Yes	No	No
Chak Parag	Yes	Yes	Yes	Yes	a	Yes	Yes	Yes	Yes	a	Yes	Yes	No	No
Ujirpur	Yes	Yes	Yes	Yes	Yes	Yes	Yes	Yes	Yes	a	Yes	Yes	No	No
Jalpara	Yes	Yes	Yes	Yes	Yes	Yes	Yes	Yes	Yes	a	Yes	Yes	Yes	Yes
Balidanga	Yes	Yes	Yes	Yes	Yes	Yes	Yes	Yes	Yes	a	Yes	Yes	No	No
Salanda	Yes	Yes	Yes	Yes	b	Yes	Yes	Yes	Yes	b	Yes	Yes	Yes	Yes
Kalaipara	Yes	Yes	a	b	b	b	b	a	a	a	Yes	Yes	No	No
Nawapara Irsanda	Yes	Yes	Yes	Yes	Yes	Yes	Yes	Yes	Yes	a	Yes	Yes	No	No
Barulia	Yes	b	Yes	Yes	b	b	b	Yes	Yes	b	Yes	Yes	Yes	Yes
Paligram	Yes	c	Yes	c	c	b	b	Yes	Yes	Yes	Yes	Yes	Yes	Yes
Tikuri	Yes	Yes	Yes	b	b	a	a	Yes	Yes	b	Yes	Yes	Yes	Yes
Narayanpur	Yes	Yes	Yes	b	b	a	a	Yes	Yes	b	Yes	Yes	Yes	Yes
Gobindapur	Yes	c	c	c	c	Yes	a	Yes	a	a	Yes	Yes	Yes	Yes
Krishnapur	Yes	Yes	Yes	Yes	b	Yes	Yes	Yes	Yes	a	Yes	Yes	Yes	Yes
Gopalbera	Yes	c	a	c	c	c	c	Yes	a	b	Yes	Yes	Yes	Yes
Chanak	Yes	Yes	Yes	Yes	Yes	Yes	Yes	Yes	Yes	a	Yes	Yes	Yes	Yes
Baruipara	Yes	Yes	Yes	Yes	Yes	a	Yes	Yes	Yes	b	Yes	Yes	No	No
Jayrampur	Yes	Yes	Yes	Yes	c	Yes	Yes	Yes	Yes	b	Yes	Yes	No	No
Nayapara	Yes	c	Yes	a	a	a	a	Yes	Yes	a	Yes	No	No	No
Bhinbhina	Yes	a	Yes	a	c	a	a	Yes	Yes	a	Yes	Yes	No	No
Gatistha	Yes	a	Yes	a	b	a	a	Yes	Yes	a	Yes	Yes	No	No
Kashiara	Yes	Yes	Yes	Yes	Yes	Yes	Yes	Yes	Yes	Yes	Yes	Yes	Yes	Yes
Taldanga	Yes	Yes	Yes	c	c	a	a	Yes	Yes	b	Yes	Yes	Yes	Yes
Lakhuria	c	Yes	Yes	c	c	a	a	Yes	Yes	a	Yes	Yes	Yes	Yes
Jhilera	c	a	Yes	c	c	a	a	Yes	Yes	a	Yes	Yes	No	No
Kotalghosh	c	Yes	Yes	c	c	b	b	Yes	Yes	Yes	Yes	Yes	Yes	Yes
Siur	c	Yes	Yes	c	c	a	a	Yes	Yes	a	Yes	Yes	No	No
Chakdaha	c	Yes	Yes	c	c	a	a	Yes	Yes	a	Yes	Yes	No	No
Amdob	c	Yes	Yes	c	c	a	a	Yes	Yes	a	Yes	Yes	Yes	Yes
Paschim Gopalpur	Yes	b	Yes	c	c	b	b	Yes	Yes	Yes	Yes	Yes	No	No

Nearest Town		Land Use							
		Area under different types of land use (in hectares rounded up to one decimal place)							
Name	Distance range code i. e. a for < 5 Kms, b for 5-10 Kms and c for 10+ kms .	Forests	Area under Non-agricultural Uses	Barren and Un-cultivable land	Permanent Pastures and Other Grazing Lands	Land Under Miscellaneous Tree Crops etc.	Culturable Waste Land	Name of Village	Serial Number
102	103	104	105	106	107	108	109	2	1

GUSHKARA	c	0	46.5	0	0	0	3.1	Majkhanra	505
GUSHKARA	b	0	31	0	0	0	0.9	Paschim Nabagram	506
		0	10.9	0	0	0	0.3	Tantbandi	507
GUSHKARA	b	0	52.5	0	0	0	50.6	Uniatatarpur	508
GUSHKARA	b	0	37.9	0	0	0	6.3	Debagram	509
GUSHKARA	b	0	18.4	0	0	0	2.4	Keshabpur	510
GUSHKARA	b	0	15.3	0	0	0	1.6	Raghunathpur	511
GUSHKARA	b	0	44	0	0	0	18	Palpara	512
GUSHKARA	a	0	51.8	0	0	0	58.7	Ramnagar	513
GUSHKARA	a	0	8	0	0	0	3.7	Mallikpur	514
GUSHKARA	a	0	11.1	0	0	0	9	Sarangapur	515
GUSHKARA	a	0	24.5	0	0	0	11	Sarulia	516
GUSHKARA	a	0	8	0	0	0	12	Chak Parag	517
GUSHKARA	b	0	17.7	0	0	0	10	Ujirpur	518
GUSHKARA	b	0	92	0	0	0	28	Jalpara	519
GUSHKARA	b	0	68	0	0	0	25	Balidanga	520
GUSHKARA	b	0	55	0	0	0	17.8	Salanda	521
GUSHKARA	b	0	11	0	0	0	1	Kalaipara	522
GUSHKARA	b	0	52.3	0	0	0	2.2	Nawapara Irsanda	523
GUSHKARA	b	0	18.6	0	0	0	10	Barulia	524
GUSHKARA	b	0	106.9	0	0	0	4.1	Paligram	525
GUSHKARA	b	0	10.8	0	0	0	10.1	Tikuri	526
GUSHKARA	c	0	17.6	0	0	0	2.9	Narayanpur	527
GUSHKARA	b	0	18.3	0	0	0	0	Gobindapur	528
GUSHKARA	b	2	17	0	0	0	3.1	Krishnapur	529
GUSHKARA	b	0	14	0	0	0	0	Gopalbera	530
GUSHKARA	b	0	32	0	0	0	5.2	Chanak	531
GUSHKARA	b	0	15	0	0	0	2	Baruipara	532
GUSHKARA	b	0	20	0	0	0	3	Jayrampur	533
GUSHKARA	b	0	59.5	0	0	0	9.1	Nayapara	534
GUSHKARA	b	0	10.5	0	0	0	3.1	Bhinbhina	535
GUSHKARA	b	0	72.3	0	0	0	15	Gatistha	536
GUSHKARA	b	0	40.2	0	0	0	6	Kashiara	537
GUSHKARA	b	0	45.5	0	0	0	0.2	Taldanga	538
GUSHKARA	c	0	7.4	0	0	0	0	Lakhuria	539
GUSHKARA	c	0	35.4	0	0	0	3.6	Jhilera	540
GUSHKARA	c	0	74.2	0	0	0	17.1	Kotalghosh	541
GUSHKARA	c	0	39.5	0	0	0	9.1	Siur	542
GUSHKARA	c	0	18	0	0	0	6.1	Chakdaha	543
GUSHKARA	b	0	64.2	0	0	0	14.8	Amdob	544
GUSHKARA	b	0	63	0	0	0	10	Paschim Gopalpur	545

Land Use											
Area under different types of land use (in hectares rounded up to one decimal place)							Area irrigated by source (in hectare).				
Serial Number	Name of Village	Fallow lands other than current fallows	Current Fallows	Net Area Sown	Total Irrigated Land Area	Total Un-irrigated Land Area	Canals ( C )	Wells/Tube-wells(W/TW)	Tanks/Lakes(T/L)	Water Falls(WF)	Others(O)
1	2	110	111	112	113	114	115	116	117	118	119

505	Majkhanra	0	0	371.4	149	222.4	29.6	0	14.8	0	104.6
506	Paschim Nabagram	0	0	147.7	62.2	85.5	0	0	6.2	0	55.9
507	Tantbandi	0	0	131.3	41.6	89.7	0	0	11.2	0	30.4
508	Uniatatarpur	0	0	209.6	208.4	1.2	142.2	0	8.3	0	57.9
509	Debagram	0	0	76.4	56.6	19.8	34.3	0	2.8	0	19.5
510	Keshabpur	0	0	70.1	49.7	20.4	29.6	0	2.5	0	17.6
511	Raghunathpur	0	0	55.8	49.4	6.4	4.1	28.8	2	0	14.4
512	Palpara	0	0	139	46	93	6	9	25	0	6
513	Ramnagar	0	0	147.3	40	107.3	8	20	12	0	0
514	Mallikpur	0	0	35	22	13	4	0	10	0	8
515	Sarangapur	0	0	44	28	16	0	10	18	0	0
516	Sarulia	0	0	134	120	14	0	35	60	0	25
517	Chak Parag	0	0	25	15	10	0	8	3	0	4
518	Ujirpur	0	0	115	62	53	0	34	10	0	18
519	Jalpara	0	0	215.5	126	89.5	0	72	46	0	8
520	Balidanga	0	0	142.7	93	49.7	0	37	44	0	12
521	Salanda	0	0	116.3	78.3	38	8	24.3	46	0	0
522	Kalaipara	0	0	54.8	32.6	22.2	0	14	18.6	0	0
523	Nawapara Irsanda	0	0	208.8	89.5	119.3	30.5	30	19	0	10
524	Barulia	0	0	97.7	87.5	10.2	54.1	0	4.2	0	29.2
525	Paligram	0	0	719	598.1	120.9	431.3	0	20.8	0	146
526	Tikuri	0	0	29.3	25.9	3.5	12.6	0	1.3	0	11.9
527	Narayanpur	0	0	60.4	60.4	0	39.4	0	2.1	0	19
528	Gobindapur	0	0	42.4	28	14.4	0	12	9	0	7
529	Krishnapur	0	0	101.2	98.6	2.6	51.6	25	8	0	14
530	Gopalbera	0	0	51.2	50.2	1	29.2	7	11	0	3
531	Chanak	0	0	195	135	60	0	102	30	0	3
532	Baruipara	0	0	81.6	43.6	38	0	0	30	0	13.6
533	Jayrampur	0	0	108.3	69.3	39	0	23	16	0	30.3
534	Nayapara	0	0	276	200	76	150	40	10	0	0
535	Bhinbhina	0	0	58	40	18	30	5	5	0	0
536	Gatistha	0	0	388.2	250	138.2	150	75	25	0	0
537	Kashiara	0	0	140	100	40	80	15	5	0	0
538	Taldanga	0	0	316.5	110.8	205.8	0	0	11.1	0	99.7
539	Lakhuria	0	0	209.3	209.3	0	153.3	36	20	0	0
540	Jhiler	0	0	92	60.5	31.5	0	51	9.5	0	0
541	Kotalghosh	0	0	183.5	48	135.5	0	38	10	0	0
542	Siur	0	0	97.6	83.6	14	34.6	40	9	0	0
543	Chakdaha	0	0	42.5	17	25.5	0	0	2	0	15
544	Amdob	0	0	158.9	40	118.9	20	10	10	0	0
545	Paschim Gopalpur	0	0	267	200	67	150	40	10	0	0



Name of three most important commodities manufactured			Name of Village	Serial Number
First	Second	Third		
120	121	122	2	1

Rice Mill

Majkhanra	505
Paschim Nabagram	506
Tantbandi	507
Uniatatarpur	508
Debagram	509
Keshabpur	510
Raghunathpur	511
Palpara	512
Ramnagar	513
Mallikpur	514
Sarangapur	515
Sarulia	516
Chak Parag	517
Ujirpur	518
Jalpara	519
Balidanga	520
Salanda	521
Kalaipara	522
Nawapara Irsanda	523
Barulia	524
Paligram	525
Tikuri	526
Narayanpur	527
Gobindapur	528
Krishnapur	529
Gopalbera	530
Chanak	531
Baruipara	532
Jayrampur	533
Nayapara	534
Bhinbhina	535
Gatistha	536
Kashiara	537
Taldanga	538
Lakhuria	539
Jhilera	540
Kotalghosh	541
Siur	542
Chakdaha	543
Amdob	544
Paschim Gopalpur	545

Census of India 2011  
Amenities and Land use

Serial Number	Name fo Village	Location code no.	Total area of the village ( in hectares rounded up to one decimal place)	Total population ( 2011 census )	Number of households (2011 census)	Number of educational amenities availab village, the distance range code viz; a for for 10+ kms of nearest place where fa							
						Pre-Primary school (PP)	Primary school (P)	Middle school (M)	Secondary School (S)	Senior Secondary school (SS)	Degree college of arts science & commerce (ASC)	Engineering college(EC)	Medical college (MC)
1	2	3	4	5	6	7	8	9	10	11	12	13	14
546	Radhanagar	319075	251.8	770	184	1	1	b	b	b	c	c	c
547	Sukhpukuria	319076	178.3	580	160	1	1	b	b	b	c	c	c
548	Bamunara	319077	76.1	609	161	1	1	a	a	a	c	c	c
549	Dwarshini	319078	60.3	332	79	1	1	b	b	b	c	c	c
550	Pilsoan	319079	309.5	1274	323	2	2	a	a	a	c	c	c
551	Chandra	319080	52.1	313	82	1	1	b	b	b	c	c	c
552	Aogram	319081	377.2	1991	463	2	2	1	b	b	c	c	c
553	Mahartuba	319082	353.7	3202	835	2	2	a	b	b	c	c	c
554	Khurtuba	319083	423.1	2123	524	2	2	1	a	a	c	c	c
555	Deulia	319084	665.1	3465	791	2	2	a	a	a	c	c	c
556	Sitahati	319085	339.3	2143	464	3	3	1	1	b	c	c	c
557	Kalyanpur	319086	303.2	2616	567	2	2	a	a	b	c	c	c
558	Atghara	319087	199.7	1570	374	1	1	a	a	a	c	c	c
559	Puratan Kurgram	319088	79.4	432	103	1	1	a	a	c	c	c	c
560	Sagira	319089	155.5	895	200	1	1	a	a	a	c	c	c
561	Chak Pratappur	319090	55.3	0	0								
562	Kogram	319091	57.4	383	88	1	1	a	a	a	c	c	c
563	Nutanhat	319092	112.2	5349	1244	4	3	1	1	a	c	c	c
564	Nabagram	319093	93	0	0								
565	Halimpur	319094	236.6	2637	667	2	1	a	a	a	c	c	c
566	Jhilu	319095	788.4	5311	1210	3	3	1	1	a	c	c	c
567	Banpara	319096	66.7	1999	432	1	1	a	a	a	c	c	c
568	Mangalkot	319097	1875.5	11537	2714	8	7	2	2	2	c	c	c
569	Purbba Nayapara	319098	244.9	5000	1023	4	4	1	1	b	c	c	c
570	Sakona	319099	68.3	1066	224	1	1	a	a	b	c	c	c
571	Sankarpur	319100	76.7	838	168	2	2	a	a	b	c	c	c
572	Babladihi	319101	57.5	823	170	1	1	a	a	b	c	c	c
573	Palsona	319102	252.5	1134	250	1	1	b	b	b	c	c	c
574	Thengapara	319103	216.6	2675	630	2	2	a	a	b	c	c	c
575	Bebucha	319104	60.4	625	148	1	1	a	a	b	c	c	c
576	Bhatpara	319105	129.8	1550	339	1	1	b	b	b	c	c	c
577	Sinut	319106	119.1	1659	368	1	1	a	a	b	c	c	c
578	Kunda	319107	145.6	1040	264	1	1	a	a	b	a	c	c
579	Jartha	319108	96.9	42	10	a	a	a	a	a	c	c	c
580	Brahmapur	319109	78.3	691	168	a	a	a	a	a	c	c	c
581	Krishnabati	319110	196.6	3596	787	2	2	1	1	1	c	c	c
582	Simulia	319111	540	6498	1377	4	4	2	1	1	c	c	c
583	Khudrun	319112	428.2	2395	555	2	2	a	a	a	c	c	c
584	Ichhabargram	319113	498.4	2588	574	1	1	a	a	b	c	c	c
585	Palisgram	319114	414.7	6123	1384	4	4	1	1	b	c	c	c
586	Mukha	319115	91.1	483	140	b	a	b	b	b	c	c	c
587	Bakulia	319116	111.8	1012	305	1	1	b	b	c	c	c	c
588	Kankora	319117	454.3	2381	583	2	2	a	a	b	c	c	c

**- Village Directory**

(As in 2009)

le. (If not available within the < 5 Kms, b for 5-10 Kms and c if facility is available is given).						Number of Medical Amenities available. (If not available within the village, the distance range code viz; a for < 5 Kms, b for 5-10 Kms and c for 10+ kms of nearest place where facility is available is given).												
Management institute (MI)	Polytechnic (Pt)	Vocational training school /ITI	Non-formal training centre (NFTC)	Special school for disabled (SSD)	Others (specify)	Community health centre (CHC)	Primary health centre (PHC)	Primary health sub centre (PHS)	Maternity and child welfare centre (MCWC)	T.B. clinic (TBC)	Hospital-allopathic (HA)	Hospital-alternative medicine (HO)	Dispensary (D)	Veterinary hospital (VH)	Mobile health clinic (MHC)	Family welfare centre (FWC)	Name of Village	Serial Number
15	16	17	18	19	20	21	22	23	24	25	26	27	28	29	30	31		1
c	c	c	c	c		c	c	c	c	c	c	c	c	c	c	c	Radhanagar	546
c	c	c	c	c	c	c	c	a	c	c	c	c	b	c	c	c	Sukhpukuria	547
c	c	c	c	c	c	c	c	a	c	c	c	c	c	c	c	c	Bamunara	548
c	c	c	c	c	c	c	c	a	c	c	c	c	c	b	c	c	Dwarshini	549
c	c	c	c	c	c	b	b	b	c	c	c	c	c	c	c	c	Pilsoan	550
c	c	c	c	c	c	c	b	b	c	c	c	c	c	c	c	c	Chandra	551
c	c	c	c	c	c	b	b	b	b	b	b	b	b	b	b	b	Aogram	552
c	c	b	c	c		c	b	1	c	c	c	c	c	b	c	c	Mahartuba	553
c	c	c	c	c		c	b	a	c	c	c	c	c	b	c	c	Khurtuba	554
c	c	c	c	c		c	a	a	c	c	c	c	c	a	c	c	Deulia	555
c	c	c	c	c		c	b	a	b	b	c	c	b	c		b	Sitahati	556
c	c	c	c	c			a	1	1	1	c	c	b	c		1	Kalyanpur	557
c	c	c	c	c		c	b	1	1	1	a	c	b	c		1	Atghara	558
c	c	c	c	c		c	b	a	a	a	b	c	b	c		a	Puratan Kurgram	559
c	c	c	c	c		c	b	a	a	a	a	c	a	c		a	Sagira	560
																	Chak Pratappur	561
c	c	c	c	c		c	c	a	a	a	a	c	a	c		a	Kogram	562
c	c	c	c	c		c	a	1	c	c	c	c	c	a	c	c	Nutanhat	563
																	Nabagram	564
c	c	c	c	c	c	c	a	a	a	c	c	c	c	a	a	a	Halimpur	565
c	c	c	c	c	c	2	2	1	2	2	2	2	2	2	2	2	Jhilu	566
c	c	c	c	c		b	b	b	b	b	c	c	b	b		b	Banpara	567
c	c	c	c	c		c	1	1	c	c	c	c	c	1	c	c	Mangalkot	568
c	c	c	c	c		b	b	a	b	b	c	c	b	b		b	Purbba Nayapara	569
c	c	c	c	c		b	b	1	b	b	c	c	b	b		b	Sakona	570
c	c	c	c	c		b	b	a	b	b	c	c	b	b		b	Sankarpur	571
c	c	c	c	c		b	b	a	b	b	c	c	b	b		b	Babladihi	572
c	b	c	1	c	c	c	c	a	c	b	c	b	c	c	b	c	Palsona	573
c	c	c	c	c		b	b	1	b	b	c	c	b	b		b	Thengapara	574
c	c	c	c	c	c	b	b	a	b	b	c	c	b	b		b	Bebucha	575
c	c	c	c	c		b	b	a	b	b	c	c	b	a		b	Bhatpara	576
c	c	c	c	c	c	b	b	1	b	b		c	a	b	b	b	Sinut	577
c	c	c	c	c	c	c	c	a	b	c	c	c	c	b	c	b	Kunda	578
c	c	c	c	c	c	2	2	2	2	2	2	2	2	2	2	2	Jartha	579
c	c	c	c	c	c	c	c	b	b	c	c	b	c	b	a	b	Brahmapur	580
c	c	c	c	c		c	b	b	c	c	c	c	c	c	c	c	Krishnabati	581
c	c	c	c	c		c	a	1	c	c	c	c	c	c	c	c	Simulia	582
c	c	c	c	c	c	c	b	a	c	c	a	c	b	b		c	Khudrun	583
c	c	c	c	c		c	b	1	c	c	b	c	b	b		c	Ichhabargram	584
c	c	c	c	c		c	b	1	c	c	b	c	c	b		c	Palisgram	585
c	c	c	c	c		c	b	a	c	c	b	c	b	b		c	Mukha	586
c	c	c	c	c		c	b	a	c	c	b	c	b	b		c	Bakulia	587
c	c	c	c	c		c	b	b	c	c	b	c	c	b		c	Kankora	588

Serial Number	Name fo Village	Number of Non-Government Medical Amenities available.							Availability of drinking water - Yes / No							
		Charitable non Govt. hospital/Nursing home.	Medical practitioner with MBBS Degree	Medical practitioner with other degree	Medical practitioner with no degree	Traditional practitioner and faith healer	Medicine Shop	Others	Tap water (Treated/Untreated)	Well water (Covered / Uncovered well)	Hand Pump	Tube wells / Bore well	Spring	River / Canal	Tank / Pond / Lake	Others
1	2	32	33	34	35	36	37	38	39	40	41	42	43	44	45	46
546	Radhanagar	0	0	0	0	0	0	0	No	No	Yes	Yes	No	No	Yes	No
547	Sukhpukuria	0	0	0	0	0	0	0	No	No	Yes	No	No	Yes	Yes	No
548	Bamunara	0	0	0	0	0	0	0	No	No	Yes	No	No	No	Yes	No
549	Dwarshini	0	0	0	0	0	0	0	No	No	Yes	Yes	No	No	Yes	No
550	Pilsoan	0	0	0	0	0	0	0	No	No	Yes	Yes	No	No	Yes	No
551	Chandra	0	0	0	0	0	0	0	No	No	Yes	Yes	No	No	Yes	No
552	Aogram	0	0	0	0	0	0	0	No	No	Yes	Yes	No	No	Yes	No
553	Mahartuba	0	0	2	0	0	0	0	No	No	Yes	Yes	No	No	Yes	No
554	Khurtuba	0	0	1	0	0	0	0	No	No	Yes	Yes	No	No	Yes	No
555	Deulia	0	0	3	0	0	0	0	No	No	Yes	Yes	No	No	Yes	No
556	Sitahati	0	0	0	1	0	0	0	No	No	Yes	Yes	No	Yes	Yes	No
557	Kalyanpur	0	0	0	0	0	0	0	No	No	Yes	Yes	No	Yes	Yes	No
558	Atghara	0	0	0	0	0	0	0	No	No	Yes	Yes	No	Yes	Yes	No
559	Puratan Kurgram	0	0	0	0	0	0	0	No	No	Yes	Yes	No	Yes	Yes	No
560	Sagira	0	0	0	0	0	0	0	No	No	Yes	Yes	No	Yes	Yes	No
561	Chak Pratappur															
562	Kogram	0	0	0	0	0	0	0	No	No	Yes	Yes	No	Yes	Yes	No
563	Nutanhat	0	4	5	0	0	5	3	Yes	No	Yes	Yes	No	Yes	Yes	No
564	Nabagram															
565	Halimpur	0	0	0	0	0	0	0	No	No	Yes	No	No	No	Yes	No
566	Jhilu	0	0	0	0	0	0	0	No	No	Yes	No	No	No	Yes	No
567	Banpara	0	0	2	0	0	0	0	No	No	Yes	Yes	No	No	No	No
568	Mangalkot	0	4	4	3	0	9	0	Yes	No	Yes	Yes	No	Yes	Yes	No
569	Purbba Nayapara	0	0	0	8	0	0	0	No	No	Yes	Yes	No	Yes	Yes	No
570	Sakona	0	0	0	0	0	0	0	No	No	Yes	Yes	No	No	No	No
571	Sankarpur	0	0	0	2	0	0	0	No	No	Yes	Yes	No	No	No	No
572	Babladihi	0	0	2	0	0	0	0	No	No	Yes	Yes	No	Yes	Yes	No
573	Palsona	0	0	0	0	0	0	0	No	No	Yes	Yes	No	No	Yes	No
574	Thengapara	0	0	2	0	0	0	0	No	No	Yes	Yes	No	Yes	Yes	No
575	Bebucha	0	0	2	0	0	0	0	No	No	Yes	Yes	No	No	No	No
576	Bhatpara	0	0	1	0	0	0	0	No	No	Yes	Yes	No	No	No	No
577	Sinut	0	0	0	2	0	0	0	No	No	Yes	Yes	No	No	Yes	No
578	Kunda	0	0	0	0	0	0	0	No	No	Yes	No	No	No	Yes	No
579	Jartha	0	0	0	0	0	0	0	No	No	Yes	No	No	No	Yes	No
580	Brahmapur	0	0	0	0	0	0	0	No	No	Yes	Yes	No	Yes	Yes	No
581	Krishnabati	0	0	0	0	0	0	0	No	No	No	Yes	No	No	Yes	No
582	Simulia	0	1	3	5	0	5	0	No	No	No	Yes	No	No	Yes	No
583	Khudrun	0	0	0	0	0	0	0	No	No	Yes	No	No	No	Yes	No
584	Ichhabargram	0	0	0	0	0	0	0	No	No	Yes	No	No	No	Yes	No
585	Palisgram	0	0	0	0	0	3	0	No	No	Yes	Yes	No	Yes	Yes	No
586	Mukha	0	0	0	0	0	0	0	No	No	Yes	No	No	Yes	Yes	No
587	Bakulia	0	0	0	0	0	0	0	No	No	Yes	No	No	Yes	Yes	No
588	Kankora	0	0	0	3	0	0	0	No	No	Yes	No	No	No	Yes	No

Availability of toilet & others Yes / No				Communication and transport facilities (If amenities available code -Yes is given except for Village Pin Code ,If not available within the village , the distance range code viz; a for < 5 Kms, b for 5-10 Kms and c for 10+ kms of nearest place where facility is available is given).								Comm Pin C	
Community toilet including bath.	Community toilet excluding bath.	Rural sanitary mart or sanitary hardware outlet available near the village.	Community bio- gas or recycle of waste for productive use.	Post office(PO)	Sub post office (SPO)	Post & Telegraph office (P&TO)	Village Pin Code	Telephones (Land lines)	Public call office (PCO)	Mobile phone coverage	Name of Village	Serial Number	Serial Number
47	48	49	50	51	52	53	54	55	56	57	2	1	1
No	No	No	No	a	a	c	713128	Yes	b	Yes	Radhanagar	546	546
No	No	No	No	a	b	c	713131	Yes	b	Yes	Sukhpukuria	547	547
No	No	No	No	Yes	a	c	713131	Yes	a	Yes	Bamunara	548	548
No	No	No	No	a	a	c	713131	c	c	Yes	Dwarshini	549	549
No	No	No	No	a	a	b	713143	Yes	b	Yes	Pilsoan	550	550
No	No	No	No	a	a	b	713131	Yes	a	Yes	Chandra	551	551
No	No	No	No	Yes	b	b	713121	Yes	c	Yes	Aogram	552	552
No	No	Yes	No	a	b	b	713147	Yes	Yes	Yes	Mahartuba	553	553
No	No	Yes	No	Yes	b	b	713147	Yes	Yes	Yes	Khurtuba	554	554
No	No	Yes	No	a	b	b	713147	Yes	Yes	Yes	Deulia	555	555
No	No	Yes	No	b	a	b	713147	Yes	Yes	Yes	Sitahati	556	556
No	No	Yes	No	b	Yes	b	713126	Yes	a	Yes	Kalyanpur	557	557
No	No	Yes	No	a	Yes	a	713147	Yes	a	Yes	Atghara	558	558
No	No	Yes	No	b	a	b	713147	b	b	Yes	Puratan Kurgram	559	559
No	No	Yes	No	a	a	a	713147	a	a	Yes	Sagira	560	560
No	No	Yes	No	a	a	a	713147	a	a	Yes	Chak Pratappur	561	561
No	No	Yes	No	a	a	a	713147	a	a	Yes	Kogram	562	562
Yes	No	Yes	No	a	Yes	Yes	713147	Yes	Yes	Yes	Nutanhat	563	563
No	No	Yes	No	a	a	a	713147	Yes	Yes	Yes	Nabagram	564	564
No	No	Yes	No	a	a	a	713147	Yes	Yes	Yes	Halimpur	565	565
No	No	No	No	a	Yes	a	713147	Yes	Yes	Yes	Jhilu	566	566
No	No	Yes	No	a	a	c	713147	Yes	Yes	Yes	Banpara	567	567
No	No	Yes	No	Yes	Yes	a	713147	Yes	Yes	Yes	Mangalkot	568	568
No	No	Yes	No	b	Yes	c	713147	Yes	Yes	Yes	Purbba Nayapara	569	569
No	No	Yes	No	b	a	c	713147	Yes	a	Yes	Sakona	570	570
No	No	Yes	No	b	a	c	713143	Yes	Yes	Yes	Sankarpur	571	571
No	No	Yes	No	b	a	c	713143	Yes	Yes	Yes	Babladihi	572	572
No	No	No	No	c	a	a	713143	Yes	Yes	Yes	Palsona	573	573
No	No	Yes	No	b	Yes	c	713143	Yes	Yes	Yes	Thengapara	574	574
No	No	Yes	No	b	a	c	713143	Yes	a	Yes	Bebucha	575	575
No	No	Yes	No	b	a	c	713143	Yes	Yes	Yes	Bhatpara	576	576
No	No	No	No	a	a	b	713143	Yes	Yes	Yes	Sinut	577	577
No	No	No	No	Yes	b	b	713147	Yes	Yes	Yes	Kunda	578	578
No	No	No	No	a	b	a	713147	a	a	Yes	Jartha	579	579
No	No	No	No	a	c	c	713519	Yes	a	Yes	Brahmapur	580	580
No	No	No	No	c	b	c	713143	Yes	b	Yes	Krishnabati	581	581
No	No	No	No	c	Yes	c	713143	Yes	Yes	Yes	Simulia	582	582
No	No	No	No	a	b	b	713147	Yes	Yes	Yes	Khudrun	583	583
No	No	No	No	a	a	a	713147	Yes	c	Yes	Ichhabargram	584	584
No	No	No	No	Yes	b	b	713147	Yes	Yes	Yes	Palisgram	585	585
No	No	No	No	b	a	b	713147	a	b	Yes	Mukha	586	586
No	No	No	No	b	b	b	713147	b	Yes	Yes	Bakulia	587	587
No	No	No	No	c	a	c	713147	a	Yes	Yes	Kankora	588	588

unication and transport facilities (If amenities available code -Yes is given except for Village ode ,If not available within the village , the distance range code viz; a for <5 Kms, b for 5-10 Kms and c for 10+ kms of nearest place where facility is available is given).

Village connected to highways,vill (If amenities available code -Yes village , the distance range code and c for 10+ kms of nearest place

Name of Village	Internet cafés/ Common service centre (CSC)	Private courier facility	Bus service (Public & Private)	Railway stations	Auto/Modified Autos	Taxis and Vans	Tractors	Cycle-pulled rickshaws(Manual & Machine driven)	Carts driven by animals	Sea /River ferry service	Connected to national highway(NH)	Connected to state highway(SH)	Connected to major district road (MDR)	Connected to others district road	Pucca roads	Kutchcha roads
2	58	59	60	61	62	63	64	65	66	67	68	69	70	71	72	73
Radhanagar	b	c	b	c	a	Yes	Yes	Yes	Yes	a	c	c	a	a	a	Yes
Sukhpukuria	c	b	b	c	b	Yes	Yes	Yes	Yes	c	c	c	b	b	b	Yes
Bamunara	c	c	a	c	c	Yes	Yes	Yes	Yes	a	c	c		Yes	a	Yes
Dwarshini	c	a	b	c	c	Yes	Yes	Yes	Yes	a	c	c	a	a	a	Yes
Pilsoan	c	a	b	c	c	Yes	Yes	Yes	Yes	a	c	c	b	b	b	Yes
Chandra	c	a	b	c	c	Yes	Yes	Yes	Yes	a	c	c	b	b	b	Yes
Aogram	c	b	b	c	c	Yes	Yes	Yes	Yes	a	c	c	b	b	b	Yes
Mahartuba	b	b	Yes	c	c	b	Yes	Yes	Yes	c	c	Yes		b	b	Yes
Khurtuba	b	b	Yes	c	b	Yes	Yes	Yes	Yes	c	c	Yes		b	b	Yes
Deulia	b	b	b	c	c	b	Yes	Yes	Yes	c	c	c	a	a	b	Yes
Sitahati	b	b	Yes	c	c	Yes	Yes	Yes	Yes	Yes				Yes	Yes	Yes
Kalyanpur	Yes	b	a	c	c	Yes	Yes	Yes	Yes	Yes	c	b	a	a	Yes	Yes
Atghara	a	a	Yes	c	c	Yes	Yes	Yes	Yes	Yes	c	a		Yes	Yes	Yes
Puratan Kurgram	b	b	b	c	c	Yes	a	Yes	Yes	Yes	c	b	a	a	a	Yes
Sagira	a	a	a	c	c	Yes	a	Yes	Yes	Yes	c	a	a	a	a	Yes
Chak Pratappur																
Kogram	a	a	Yes	c	c	Yes	a	Yes	a	Yes	c	a		Yes	Yes	Yes
Nutanhat	Yes	Yes	Yes	c	c	Yes	Yes	Yes	Yes	c	c	Yes		Yes	Yes	Yes
Nabagram																
Halimpur	c	b	a	c	a	Yes	Yes	Yes	Yes	a	c	c		Yes	a	Yes
Jhilu	c	c	a	c	a	Yes	Yes	Yes	Yes	a	c	c	a	a	a	Yes
Banpara	c	c	a	c	b	a	Yes	Yes	Yes	c	c	a	a	a	a	a
Mangalkot	c	a	Yes	c	c	Yes	Yes	Yes	Yes	c	c	Yes		a	Yes	Yes
Purbba Nayapara	c	c	a	b	b	Yes	Yes	Yes	Yes	c	c	a	a	a	a	a
Sakona	c	c	a	b	a	Yes	Yes	Yes	Yes	c	c	a	a	a	a	a
Sankarpur	c	c	a	b	b	a	Yes	Yes	Yes	c	c	b	a	b	a	a
Babladihi	c	c	a	b	b	Yes	Yes	Yes	Yes	c	c	b	a	b	a	a
Palsona	b	c	a	b	Yes	Yes	Yes	Yes	Yes	c	c	a	a	c	a	Yes
Thengapara	c	c	a	b	a	a	Yes	Yes	Yes	c	c	b	b	Yes	Yes	a
Bebucha	c	c	a	b	a	a	a	Yes	Yes	c	c	b	a	b	a	a
Bhatpara	c	c	a	b	b	a	Yes	Yes	Yes	c	c	b	a	Yes	Yes	a
Sinut	c	c	a	b	a	Yes	Yes	Yes	Yes	b	c	b	b	b	b	Yes
Kunda	b	b	a	b	b	b	Yes	Yes	Yes	b	c	b	b	b	b	a
Jartha	a	c	a	c	a	Yes	Yes	Yes	Yes	b	c	c	a	a	a	a
Brahmapur	a	a	a	c	a	Yes	Yes	Yes	Yes	b	c	c	c	b	a	Yes
Krishnabati	c	c	Yes	c	c	Yes	Yes	Yes	Yes	c	c	c	c	Yes	b	b
Simulia	c	c	Yes	c	b	Yes	Yes	Yes	Yes	c	c	c	Yes	Yes	a	a
Khudrun	c	c	Yes	c	c	Yes	Yes	Yes	Yes	c	c	c	c	c	a	Yes
Ichhabargram	c	c	Yes	c	c	Yes	Yes	Yes	Yes	c	c	c	c	c	a	Yes
Palisgram	c	c	Yes	c	c	Yes	Yes	Yes	Yes	c	c	c	c	c	a	Yes
Mukha	b	c	a	c	c	Yes	a	b	Yes	c	c	c	a	a	b	Yes
Bakulia	b	c	a	c	c	Yes	Yes	Yes	Yes	c	c	c	a	a	a	Yes
Kankora	c	c	a	c	c	Yes	Yes	Yes	Yes	c	c	c	a	a	a	Yes

age roads, banks & credit societies is given, If not available within the viz; a for < 5 Kms, b for 5-10 Kms where facility is available is given).														Availability of miscellaneous facilities (If amenities available code -Yes is given, If not available within the village , the distance range code viz; a for < 5 Kms, b for 5-10 Kms and c for 10+ kms of nearest place where facility is available is given).		Ava within	
Water bounded macadam(WBM) roads	Navigable waterway (river/canal)(NW)	Footpaths (FP)	Commercial & Co-operative Banks	ATM	Agricultural Credit Societies	Self-Help Group (SHG)	Public distribution system (PDS) shop	Mandis / Regular market	Weekly Haat	Agricultural marketing society	Integrated Child Development Scheme (Nutritional Centres)	Anganwadi Centre (Nutritional Centres)	Others (Nutritional Centres)	Name of Village	Serial Number	Serial Number	
74	75	76	77	78	79	80	81	82	83	84	85	86	87	2	1	1	
a	a	Yes	c	c	Yes	Yes	b	b	b	c	c	Yes	b	Radhanagar	546	546	
b	a	Yes	b	a	c	Yes	b	c	b	b	c	Yes	b	Sukhpukuria	547	547	
a	a	Yes	c	c	Yes	Yes	a	c	c	a	c	Yes	c	Bamunara	548	548	
a	a	Yes	c	c	Yes	Yes	a	c	b	c	c	Yes	c	Dwarshini	549	549	
Yes	b	Yes	c	c	Yes	a	a	c	b	c	c	Yes	c	Pilsoan	550	550	
b	a	Yes	c	c	Yes	Yes	Yes	b	b	c	c	Yes	b	Chandra	551	551	
b	a	Yes	c	c	Yes	Yes	a	c	b	b	c	Yes	c	Aogram	552	552	
	c	Yes	Yes	b	c	Yes	a	c	b	b	b	Yes	Yes	Mahartuba	553	553	
	c	Yes	a	b	c	Yes	Yes	c	b	b	b	Yes	Yes	Khurtuba	554	554	
	c	Yes	a	b	c	Yes	Yes	c	a	b	a	Yes	Yes	Deulia	555	555	
b	Yes	Yes	a	c	c	Yes	Yes	Yes	b	b	b	Yes	Yes	Sitahati	556	556	
b	Yes	Yes	a	c	c	Yes	a	c	a	c	b	Yes	Yes	Kalyanpur	557	557	
a	Yes	Yes			Yes	Yes	Yes	c	a	c	a	Yes	Yes	Atghara	558	558	
b	Yes	Yes	a	c	c	Yes	a	c	b	c	b	Yes	Yes	Puratan Kurgram	559	559	
a	Yes	Yes	a	c	c	Yes	a	c	a	a	a	Yes	Yes	Sagira	560	560	
														Chak Pratappur	561	561	
a	Yes	Yes	a	c	c	Yes	a	c	a	a	a	Yes	Yes	Kogram	562	562	
	c	Yes	Yes	Yes	b	Yes	Yes	Yes	Yes	Yes	a	Yes	Yes	Nutanhat	563	563	
														Nabagram	564	564	
a	a	Yes	a	a	c	Yes	a	c	Yes	a	a	Yes	a	Halimpur	565	565	
	a	Yes	a	a	c	Yes	Yes	c	a	a	Yes	Yes	a	Jhilu	566	566	
	c	Yes	b	b	Yes	a	Yes	c	b	b	b	Yes	Yes	Banpara	567	567	
	c	Yes	Yes	Yes	c	Yes	Yes	Yes	Yes	a	a	Yes	Yes	Mangalkot	568	568	
	c	Yes	b	b	Yes	Yes	Yes	c	b	Yes	b	Yes	Yes	Purbba Nayapara	569	569	
	c	Yes	b	b	c	a	a	c	b	b	b	Yes	Yes	Sakona	570	570	
	c	Yes	b	b	c	Yes	Yes	c	b	b	b	Yes	Yes	Sankarpur	571	571	
	c	Yes	b	b	c	Yes	Yes	c	Yes	b	b	Yes	Yes	Babladihi	572	572	
Yes	b	Yes	b	b	c	Yes	Yes	c	b	b	Yes	Yes	Yes	Palsona	573	573	
	c	Yes	a	b	c	Yes	Yes	c	a	a	b	Yes	Yes	Thengapara	574	574	
	c	Yes	b	b	c	a	a	c	b	b	b	Yes	Yes	Bebucha	575	575	
	c	Yes	b	b	c	a	Yes	c	b	b	b	Yes	Yes	Bhatpara	576	576	
	b	Yes	b	b	c	Yes	a	c	b	b	b	Yes	Yes	Sinut	577	577	
		Yes	a	b	c	Yes	Yes	c	b	b	b	Yes	b	Kunda	578	578	
b	c		a	a	Yes	a	a	c	a	a	b	a	b	Jartha	579	579	
		Yes	a	a	b	Yes	a	c	a	a	b	a	b	Brahmapur	580	580	
c	c	Yes	b	c	Yes	Yes	Yes	c	Yes	Yes	c	Yes	Yes	Krishnabati	581	581	
c	c	Yes	b	c	Yes	Yes	Yes	c	Yes	Yes	c	Yes	Yes	Simulia	582	582	
c	c	Yes	a	c	c	Yes	Yes	c	Yes	b	Yes	Yes	c	Khudrun	583	583	
Yes	c	Yes	a	a	c	Yes	Yes	c	b	a	b	Yes	Yes	Ichhabargram	584	584	
Yes	c	Yes	Yes	c	Yes	Yes	Yes	c	Yes	Yes	Yes	Yes	Yes	Palisgram	585	585	
			b	b	c	Yes	a	c	b	c	b	Yes	Yes	Mukha	586	586	
			Yes	b	b	c	Yes	a	c	b	c	b	Yes	Yes	Bakulia	587	587
			Yes	a	b	c	Yes	Yes	c	a	c	b	Yes	Yes	Kankora	588	588

Availability of miscellaneous facilities (If amenities available code -Yes is given, If not available the village, the distance range code viz; a for < 5 Kms, b for 5-10 Kms and c for 10+ kms of nearest place where facility is available is given).

Availability of electricity (Yes/No)

Name of Village	ASHA (Accredited Social Health Activist)	Community centre with/without TV	Sports Field,	Sports Club / Recreation Centre	Cinema / Video Hall	Public Library	Public Reading Room	Newspaper Supply	Assembly Polling station	Birth & Death Registration Office	Power Supply for Domestic Use (ED)	Power Supply for Agricultural Use (EAG)	Power Supply for Commercial Use (EC)	Power Supply for All Uses (EA)
2	88	89	90	91	92	93	94	95	96	97	98	99	100	101
Radhanagar	b	b	a	b	b	b	b	Yes	Yes	b	Yes	Yes	No	No
Sukhpukuria	b	b	Yes	Yes	b	b	b	Yes	Yes	b	Yes	No	No	No
Bamunara	Yes	a	Yes	a	a	a	a	Yes	a	a	Yes	Yes	Yes	Yes
Dwarshini	Yes	b	b	b	b	b	b	Yes	a	b	Yes	Yes	No	No
Pilsoan	Yes	b	Yes	b	b	b	b	Yes	Yes	b	Yes	Yes	No	No
Chandra	b	c	c	b	b	b	b	Yes	Yes	Yes	Yes	Yes	No	No
Aogram	Yes	b	Yes	b	c	b	b	Yes	Yes	c	Yes	Yes	Yes	Yes
Mahartuba	Yes	c	Yes	c	c	b	b	Yes	Yes	b	Yes	Yes	Yes	Yes
Khurtuba	Yes	c	Yes	c	c	b	b	Yes	Yes	a	Yes	Yes	Yes	Yes
Deulia	Yes	c	Yes	c	c	b	b	Yes	Yes	a	Yes	Yes	Yes	Yes
Sitahati	c	Yes	Yes	c	c	b	b	Yes	Yes	a	Yes	Yes	Yes	Yes
Kalyanpur	c	Yes	Yes	c	c	b	b	Yes	Yes	Yes	Yes	Yes	Yes	Yes
Atghara	c	a	Yes	c	c	a	a	Yes	Yes	a	Yes	Yes	Yes	Yes
Puratan Kurgram	c	a	a	c	c	b	b	Yes	a	a	Yes	Yes	No	No
Sagira	c	a	Yes	c	c	a	a	Yes	Yes	b	Yes	Yes	No	No
Chak Pratappur														
Kogram	a	a	Yes	c	c	c	a	Yes	a	b	Yes	Yes	No	No
Nutanhat	Yes	c	a	c	c	Yes	Yes	Yes	Yes	a	Yes	Yes	Yes	Yes
Nabagram														
Halimpur	b	c	Yes	c	c	c	c	Yes	Yes	a	Yes	Yes	Yes	Yes
Jhilu	b	c	Yes	c	c	c	c	a	Yes	a	Yes	Yes	Yes	Yes
Banpara	Yes	c	a	Yes	c	b	b	Yes	Yes	a	Yes	Yes	Yes	Yes
Mangalkot	Yes	c	Yes	c	c	a	a	Yes	Yes	Yes	Yes	Yes	Yes	Yes
Purbba Nayapara	Yes	c	Yes	Yes	c	b	b	Yes	Yes	a	Yes	Yes	Yes	Yes
Sakona	Yes	c	a	Yes	c	b	b	Yes	Yes	a	Yes	Yes	Yes	Yes
Sankarpur	Yes	c	a	Yes	c	b	b	Yes	Yes	a	Yes	Yes	Yes	Yes
Babladihi	Yes	c	Yes	Yes	c	b	b	Yes	Yes	a	Yes	Yes	Yes	Yes
Palsona	b	b	Yes	c	c	b	b	Yes	Yes	Yes	Yes	Yes	Yes	Yes
Thengapara	Yes	c	a	c	c	b	b	Yes	Yes	b	Yes	Yes	Yes	Yes
Bebucha	Yes	c	a	a	c	b	b	Yes	Yes	a	Yes	Yes	Yes	Yes
Bhatpara	Yes	c	a	a	c	b	b	Yes	Yes	a	Yes	Yes	Yes	Yes
Sinut	Yes	Yes	Yes	c	c	c	c	b	Yes	b	Yes	Yes	Yes	Yes
Kunda	b	b	Yes	c	c	c	c	Yes	Yes	b	Yes	Yes	No	No
Jartha	b	c	a	c	c	c	c	b	a	b	Yes	No	No	No
Brahmapur	b	c	a	c	c	c	c	a	a	b	Yes	No	No	No
Krishnabati	Yes	Yes	Yes	Yes	Yes	Yes	Yes	Yes	Yes	Yes	Yes	Yes	Yes	Yes
Simulia	Yes	Yes	a	Yes	Yes	Yes	Yes	Yes	Yes	Yes	Yes	Yes	Yes	Yes
Khudrun	c	c	a	c	c	b	b	Yes	Yes	a	Yes	Yes	Yes	Yes
Ichhabargram	c	c	b	c	c	b	b	Yes	Yes	a	Yes	Yes	Yes	Yes
Palisgram	Yes	c	Yes	Yes	c	b	b	Yes	Yes	Yes	Yes	Yes	Yes	Yes
Mukha	Yes	b	b	b	b	b	Yes	a	a	b	Yes	Yes	No	No
Bakulia	Yes	c	b	b	b	b	Yes	a	Yes	b	Yes	Yes	No	No
Kankora	Yes	c	a	a	b	Yes	Yes	a	Yes	b	Yes	Yes	No	No



Nearest Town		Land Use							
		Area under different types of land use (in hectares rounded up to one decimal place)							
Name	Distance range code i.e. a for < 5 Kms, b for 5-10 Kms and c for 10+ kms .	Forests	Area under Non-agricultural Uses	Barren and Un-cultivable land	Permanent Pastures and Other Grazing Lands	Land Under Miscellaneous Tree Crops etc.	Culturable Waste Land	Name of Village	Serial Number
102	103	104	105	106	107	108	109	2	1
GUSHKARA	b	0	21.8	0	0	0	10	Radhanagar	546
GUSHKARA	b	0	11.2	0	0	0	5.1	Sukhpukuria	547
GUSHKARA	b	0	11.1	0	0	0	3	Bamunara	548
GUSHKARA	b	0	11.3	0	0	0	5	Dwarshini	549
GUSHKARA	b	0	63.4	0	0	0	15.1	Pilsoan	550
GUSHKARA	b	0	11.1	0	0	0	0	Chandra	551
GUSHKARA	b	0	61.2	0	0	0	9	Aogram	552
BURDWAN	c	0	47	0	0	0	2.4	Mahartuba	553
BURDWAN	c	0	65	0	0	0	4	Khurtuba	554
GUSHKARA	c	0	92.9	0	0	0	8.1	Deulia	555
GUSHKARA	c	0	91.6	0	0	0	21.1	Sitahati	556
GUSHKARA	c	0	81.8	0	0	0	42.5	Kalyanpur	557
GUSHKARA	c	0	53.9	0	0	0	10.1	Atghara	558
GUSHKARA	c	0	21.4	0	0	0	4.9	Puratan Kurgram	559
GUSHKARA	c	0	42	0	0	0	9.7	Sagira	560
		1.8	14.9	0	0	0	1.7	Chak Pratappur	561
GUSHKARA	c	1.8	15.5	0	0	0	1.9	Kogram	562
GUSHKARA	c	0	91	0	0	0	9	Nutanhat	563
		1	11.2	0	0	0	0.8	Nabagram	564
KATWA	c	2	18.3	0	0	0	2	Halimpur	565
KATWA	c	1.6	42.7	0	0	0	2.4	Jhilu	566
KATWA	c	0	15.7	0	0	0	0	Banpara	567
KATWA	c	0	507	0	0	0	0	Mangalkot	568
KATWA	c	0	29.9	0	0	0	0	Purbba Nayapara	569
KATWA	c	0	8.3	0	0	0	0	Sakona	570
KATWA	c	0	12.7	0	0	0	0	Sankarpur	571
KATWA	c	0	12.5	0	0	0	0	Babladihi	572
KATWA	c	0	77.2	0	0	0	7.3	Palsona	573
KATWA	c	0	26.6	0	0	0	2	Thengapara	574
KATWA	c	0	4.4	0	0	0	0	Bebucha	575
KATWA	c	0	5.8	0	0	0	0	Bhatpara	576
KATWA	c	1.1	15.2	0	0	0	6.1	Sinut	577
KATWA	c	1.3	11.3	0	0	0	3	Kunda	578
KATWA	c	1.1	6.1	0	0	0	1.2	Jartha	579
KATWA	c	1.2	8.2	0	0	0	0	Brahmapur	580
KATWA	b	0	29.6	0	0	0	2	Krishnabati	581
KATWA	b	0	75	0	0	0	7	Simulia	582
KATWA	c	0	50.4	0	0	0	9.8	Khudrun	583
KATWA	c	0	60.1	0	0	0	4	Ichhabargram	584
KATWA	c	0	95.2	0	0	0	0	Palisgram	585
KATWA	c	0	11.6	0	0	0	0	Mukha	586
KATWA	c	0	19.5	0	0	0	0	Bakulia	587
KATWA	c	0	91.2	0	0	0	10	Kankora	588

Land Use												
Area under different types of land use (in hectares rounded up to one decimal place)								Area irrigated by source (in hectare).				
Serial Number	Name of Village	Fallow lands other than current fallows	Current Fallows	Net Area Sown	Total Irrigated Land Area	Total Un-irrigated Land Area	Canals ( C )	Wells/Tube-wells(W/TW)	Tanks/Lakes(T/L)	Water Falls(WF)	Others(O)	
1	2	110	111	112	113	114	115	116	117	118	119	
546	Radhanagar	0	0	220	150	70	100	40	10	0	0	
547	Sukhpukuria	0	0	162	140	22	100	40	0	0	0	
548	Bamunara	0	0	62	50	12	40	10	0	0	0	
549	Dwarshini	0	0	44	30	14	25	5	0	0	0	
550	Pilsoan	0	0	231.1	132	99.1	82	40	10	0	0	
551	Chandra	0	0	41	35	6	20	10	5	0	0	
552	Aogram	0	0	307	200	107	150	40	10	0	0	
553	Mahartuba	0	0	304.3	286.3	18	276.3	5	5	0	0	
554	Khurtuba	0	0	354	353	1	341	6	6	0	0	
555	Deulia	0	0	564.1	564.1	0	541.1	12	10.9	0	0	
556	Sitahati	0	0	226.6	41	185.6	0	16	10	0	15	
557	Kalyanpur	0	0	178.8	33.4	145.4	0	33.4	0	0	0	
558	Atghara	0	0	135.7	29.7	105.9	0	12.7	17	0	0	
559	Puratan Kurgram	0	0	53	10	43	0	6	4	0	0	
560	Sagira	0	0	103.8	30	73.8	0	18	2	0	10	
561	Chak Pratappur	0	0	36.9	29	7.9	0	8	21	0	0	
562	Kogram	0	0	38.2	27	11.2	0	12	15	0	0	
563	Nutanhat	0	0	12.2	12	0.2	10	1	1	0	0	
564	Nabagram	0	0	80	70	10	50	9.1	5.1	0	5.8	
565	Halimpur	0	0	214.3	180	34.3	120	30	9.8	0	20.2	
566	Jhilu	0	0	741.7	612.1	129.5	347.1	75	170	0	20	
567	Banpara	0	0	51	51	0	40	9	2	0	0	
568	Mangalkot	0	0	1369	1138	231	1087	10	40.5	0	0	
569	Purbba Nayapara	0	0	215	215	0	200	13	2	0	0	
570	Sakona	0	0	60	60	0	50	8	2	0	0	
571	Sankarpur	0	0	64	64	0	40	23	1	0	0	
572	Babladihi	0	0	45	45	0	32	12	1	0	0	
573	Palsona	0	0	168.1	168.1	0	135.6	10	22.5	0	0	
574	Thengapara	0	0	188	188	0	160	26	2	0	0	
575	Bebucha	0	0	56	56	0	42	12	2	0	0	
576	Bhatpara	0	0	124	124	0	120	3	1	0	0	
577	Sinut	0	0	96.8	96.8	0	71.8	10	5.1	0	9.8	
578	Kunda	0	0	130	100	30	85.1	5	6.1	0	3.8	
579	Jartha	0	0	88.5	88.5	0	79.5	4	2	0	3	
580	Brahmapur	0	0	68.9	68.9	0	59.9	5	2	0	2	
581	Krishnabati	0	0	165	164	1	154	0	10	0	0	
582	Simulia	0	0	458	436	22	386	0	50	0	0	
583	Khudrun	0	0	368	368	0	150.7	217.3	0	0	0	
584	Ichhabargram	0	0	434.3	368.2	66	200	168.2	0	0	0	
585	Palisgram	0	0	319.5	224.4	95.2	124.4	100	0	0	0	
586	Mukha	0	0	79.5	71.2	8.3	0	30.7	0	0	40.5	
587	Bakulia	0	0	92.3	65.7	26.6	0	35.3	0	0	30.4	
588	Kankora	0	0	353	340	13	90	210	0	0	40	

Name of three most important commodities manufactured			Name of Village	Serial Number
First	Second	Third		
120	121	122	2	1

Radhanagar	546
Sukhpukuria	547
Bamunara	548
Dwarshini	549
Pilsoan	550
Chandra	551
Aogram	552
Mahartuba	553
Khurtuba	554
Deulia	555
Sitahati	556
Kalyanpur	557
Atghara	558
Puratan Kurgram	559
Sagira	560
Chak Pratappur	561
Kogram	562
Nutanhat	563
Nabagram	564
Halimpur	565
Jhilu	566
Banpara	567
Mangalkot	568
Purbba Nayapara	569
Sakona	570
Sankarpur	571
Babladihi	572
Palsona	573
Thengapara	574
Bebucha	575
Bhatpara	576
Sinut	577
Kunda	578
Jartha	579
Brahmapur	580
Krishnabati	581
Simulia	582
Khudrun	583
Ichhabargram	584
Palisgram	585
Mukha	586
Bakulia	587
Kankora	588

Census of India 2011  
Amenities and Land use

Serial Number	Name fo Village	Location code no.	Total area of the village ( in hectares rounded up to one decimal place)	Total population ( 2011 census )	Number of households (2011 census)	Number of educational amenities availab village, the distance range code viz; a for for 10+ kms of nearest place where fa							
						Pre-Primary school (PP)	Primary school (P)	Middle school (M)	Secondary School (S)	Senior Secondary school (SS)	Degree college of arts science & commerce (ASC)	Engineering college(EC)	Medical college (MC)
1	2	3	4	5	6	7	8	9	10	11	12	13	14
589	Jaykrishnapur	319118	140.1	796	171	1	1	a	a	a	c	c	c
590	Madhpur	319119	131.6	1760	423	2	2	a	a	a	c	c	c
591	Uttar Banpara	319120	96.1	274	52	1	1	a	a	b	c	c	c
592	Keotsa	319121	73.6	598	138	1	1	a	a	b	c	c	c
593	Maliara	319122	174.7	235	59	1	1	a	a	b	c	c	c
594	Chakulia	319123	159.7	1505	356	2	2	1	1	b	c	c	c
595	Majigram	319124	1276.1	4622	1064	4	4	1	1	1	c	c	c
596	Singat	319125	107.8	1212	258	1	1	a	a	a	c	c	c
597	Mathrun	319126	626.1	3405	760	3	2	1	1	1	c	c	c
598	Bhalugram	319127	451.9	3494	837	3	2	1	1	b	b	b	b
599	Sanri	319128	327.6	1833	428	2	2	a	a	a	c	c	c
600	Konarpur	319129	413.1	2221	515	5	4	1	1	1	c	c	c
601	Kherua	319130	231.7	1588	372	2	2	c	c	c	c	c	c
602	Uttar Brahmapur	319131	142.5	285	67	3	2	1	1	c	c	c	c
603	Syambazar	319132	300.4	2564	610	3	2	1	1	b	b	b	b
604	Dhanyarukhi	319133	243.8	1017	231	3	2	1	1	b	b	b	b
605	Pindira	319134	237.2	3788	840	4	3	1	1	c	c	c	c
606	Lakshmipur	319135	533.7	3402	863	3	2	1	1	c	c	c	c
607	Uttar Belgram	319136	260	1575	359	3	2	1	1	b	b	b	b
608	Kulsuna	319137	407.8	5630	1169	4	3	1	1	b	b	b	b
609	Buinchi	319138	295.3	3243	728	3	2	1	1	b	b	b	b
610	Durmut	319139	125.5	3787	887	2	2	a	a	a	c	c	c
611	Bankapasi	319140	978	6250	1397	4	4	1	1	1	c	c	c
612	Murulia	319141	141.2	1048	261	1	1		c	c	c	c	c
613	Purbba Gopalpur	319142	523.9	7315	1602	3	3	1	1	1	c	c	c
614	Balarampur	319143	247	962	255	1	1		b	b	c	c	c
615	Jageswardihi	319144	607.7	4404	997	4	4	1	1	a	1	c	c
616	Chaitanyapur	319145	174.8	1463	355	1	1	a	a	a	c	c	c
617	Haripur	319146	155.5	652	163	1	1	a	a	a	c	c	c
618	Kaichar	319147	852.3	7347	1682	5	5	1	1	b	c	c	c
619	Sitalgram	319148	416	2203	537	1	1		a	b	c	c	c
620	Kanaidanga	319149	168	2296	520	2	2		a	b	c	c	c
621	Nigan	319150	1115.9	6825	1552	5	5	2	1	1	c	c	c
622	Jagadishpur	319151	198.1	669	159	1	2	b	b	c	c	c	c
623	Masaru	319152	203.7	1336	309	2	2	b	b	b	c	c	c
624	Chhota Poshla	319153	83.4	930	195	1	1	b	b	b	c	c	c
625	Gohagram	319154	373.5	2276	488	2	2	a	b	b	c	c	c
626	Belgram	319155	255.6	2467	546	2	2	1	1	c	b	c	c
627	Saota	319156	375	1701	348	1	1	b	b	b	c	c	c
628	Gobardhanpur	319157	825.1	4227	940	2	2	b	b	c	c	c	c
629	Jabagram	319158	357.2	2759	637	1	1	1	1	a	c	c	c
630	Bamungram	319159	283.8	967	234	3	3	1	1	1	c	c	c
631	Chak Kharija Kshirgram	319160	47.3	1219	264	b	a	a	a	a	c	c	c

**- Village Directory**

(As in 2009)

le. (If not available within the < 5 Kms, b for 5-10 Kms and c if facility is available is given).						Number of Medical Amenities available. (If not available within the village, the distance range code viz; a for < 5 Kms, b for 5-10 Kms and c for 10+ kms of nearest place where facility is available is given).						Name of Village	Serial Number					
Management institute (MI)	Polytechnic (Pt)	Vocational training school /ITI	Non-formal training centre (NFTC)	Special school for disabled (SSD)	Others (specify)	Community health centre (CHC)	Primary health centre (PHC)	Primary health sub centre (PHS)	Maternity and child welfare centre (MCWC)	T.B. clinic (TBC)	Hospital-allopathic (HA)			Hospital-alternative medicine (HO)	Dispensary (D)	Veterinary hospital (VH)	Mobile health clinic (MHC)	Family welfare centre (FWC)
15	16	17	18	19	20	21	22	23	24	25	26	27	28	29	30	31	2	1
c	c	c	c	c	c	c	b	a	c	c	b	c	c	c	c	c	Jaykrishnapur	589
c	c	c	c	c	c	c	b	1	c	c	b	c	c	c	c	c	Madhpur	590
c	c	c	c	c	c	c	b	a	c	c	b	c	c	c	c	c	Uttar Banpara	591
c	c	c	c	c	c	c	b	a	c	c	b	c	c	c	c	c	Keotsa	592
c	c	c	c	c	c	c	b	b	c	c	b	c	c	c	c	c	Maliara	593
c	c	c	c	c	c	c	b	a	c	c	b	c	c	c	c	c	Chakulia	594
c	c	c	c	c	c	c	b	1	c	c	b	c	c	c	c	c	Majigram	595
c	c	c	c	c	c	c	b	1	c	c	1	c	b	b	c	c	Singat	596
c	c	c	c	c	c	c	a	1	c	c	c	c	c	a	c	c	Mathrun	597
b	b	b	b	b	b	b	b	1	b	b	b	b	1	b	b	b	Bhalugram	598
c	c	c	c	c	c	c	b	a	c	c	b	c	c	c	c	c	Sanri	599
c	c	c	c	c	c	c	b	b	c	c	b	c	c	c	c	c	Konarapur	600
c	c	c	c	c	c	c	c	a	c	c	c	c	c	c	c	c	Kherua	601
c	c	c	c	c	c	c	c	1	c	c	c	c	1	c	c	c	Uttar Brahmapur	602
b	b	b	b	b	b	b	b	1	b	b	b	b	1	b	b	b	Syambazar	603
b	b	b	b	b	b	b	b	1	b	b	b	b	1	b	b	b	Dhanyarukhi	604
c	c	c	c	c	c	c	c	1	c	c	c	c	1	c	c	c	Pindira	605
c	c	c	c	c	c	c	c	1	c	c	c	c	1	c	c	c	Lakshmipur	606
b	b	b	b	b	b	b	b	1	b	b	b	b	1	b	b	b	Uttar Belgram	607
b	b	b	b	b	b	b	b	1	b	b	b	b	1	b	b	b	Kulsuna	608
b	b	b	b	b	b	b	b	1	b	b	b	b	1	b	b	b	Buinchi	609
c	c	c	c	c	c	c	b	a	c	c	c	c	c	c	c	c	Durmut	610
c	c	c	c	c	c	c	c	1	c	c	c	c	c	c	c	c	Bankapasi	611
c	c	c	c	c	c	c	c	b	c	c	c	c	b	b	c	c	Murulia	612
c	c	c	b	c	c	c	a	1	c	c	c	c	c	c	c	c	Purbba Gopalpur	613
c	c	c	c	c	c	c	c	1	c	c	c	c	b	b	c	c	Balarampur	614
c	c	c	c	c	c	c	c	1	c	c	c	c	c	c	c	c	Jageswardihi	615
c	c	c	c	c	c	c	a	a	c	c	c	c	c	a	c	c	Chaitanyapur	616
c	c	c	c	c	c	c	a	a	c	c	c	c	c	a	c	c	Haripur	617
c	c	c	c	c	c	c	c	1	c	c	c	c	c	1	c	c	Kaichar	618
c	c	c	c	c	c	c	c	a	c	c	c	c	a	a	c	c	Sitalgram	619
c	c	c	c	c	c	c	c	a	c	c	c	c	a	c	c	c	Kanaidanga	620
c	b	c	1	c	c	c	1	1	b	1	b	b	b	b	b	b	Nigan	621
c	c	c	c	c	c	c	b	a	c	a	c	c	c	c	c	c	Jagadishpur	622
c	b	c	c	c	c	c	c	1	c	b	b	b	c	b	c	c	Masaru	623
c	b	c	c	c	c	c	c	b	c	b	c	c	c	b	c	c	Chhota Poshla	624
c	c	c	1	c	c	c	c	b	c	c	c	c	c	c	b	c	Gohagram	625
c	b	b	1	c	c	c	c	b	c	c	c	c	c	c	c	c	Belgram	626
c	b	c	c	c	c	b	c	1	b	c	c	c	b	c	b	c	Saota	627
c	b	c	3	c	c	c	b	a	c	b	c	c	c	c	c	c	Gobardhanpur	628
c	c	c	c	c	c	c	a	1	c	c	c	c	b	c	c	c	Jabagram	629
c	c	b	c	c	c	c	a	c	c	c	c	a	c	c	c	c	Bamungram	630
c	c	b	c	c	c	c	a	a	c	c	c	c	b	c	c	c	Chak Kharija Kshirgram	631

Serial Number	Name fo Village	Number of Non-Government Medical Amenities available.							Availability of drinking water - Yes / No							
		Charitable non Govt. hospital/Nursing home.	Medical practitioner with MBBS Degree	Medical practitioner with other degree	Medical practitioner with no degree	Traditional practitioner and faith healer	Medicine Shop	Others	Tap water (Treated/Untreated)	Well water (Covered / Uncovered well)	Hand Pump	Tube wells / Bore well	Spring	River / Canal	Tank / Pond / Lake	Others
1	2	32	33	34	35	36	37	38	39	40	41	42	43	44	45	46
589	Jaykrishnapur	0	0	0	0	0	0	0	No	No	Yes	No	No	Yes	Yes	No
590	Madhpur	0	0	0	4	0	1	0	No	No	Yes	No	No	Yes	Yes	No
591	Uttar Banpara	0	0	0	0	0	0	0	No	No	Yes	No	No	Yes	Yes	No
592	Keotsa	0	0	0	0	0	0	0	No	No	Yes	No	No	Yes	Yes	No
593	Maliara	0	0	0	0	0	0	0	No	No	Yes	No	No	Yes	Yes	No
594	Chakulia	0	0	0	1	0	0	0	No	No	Yes	No	No	No	Yes	No
595	Majigram	0	0	0	4	0	3	0	Yes	No	Yes	No	No	Yes	Yes	No
596	Singat	0	0	0	0	0	2	0	No	No	Yes	No	No	No	Yes	No
597	Mathrun	0	0	1	0	0	1	0	No	No	No	Yes	No	Yes	Yes	No
598	Bhalugram	0	0	1	0	0	1	0	No	No	Yes	Yes	No	Yes	Yes	No
599	Sanri	0	0	0	3	0	0	0	No	No	Yes	No	No	Yes	Yes	No
600	Konarpur	0	0	0	1	0	0	0	No	No	Yes	No	No	Yes	Yes	No
601	Kherua	0	0	0	0	0	1	0	No	No	Yes	Yes	No	No	Yes	No
602	Uttar Brahmapur	0	0	1	0	0	1	0	No	No	Yes	Yes	No	Yes	Yes	No
603	Syambazar	0	0	1	0	0	1	0	No	No	Yes	Yes	No	Yes	Yes	No
604	Dhanyarukhi	0	0	1	0	0	1	0	No	No	Yes	Yes	No	Yes	Yes	No
605	Pindira	0	0	1	0	0	1	0	No	No	Yes	Yes	No	Yes	Yes	No
606	Lakshmipur	0	0	1	0	0	1	0	No	No	Yes	Yes	No	Yes	Yes	No
607	Uttar Belgram	0	0	1	0	0	1	0	No	No	Yes	Yes	No	Yes	Yes	No
608	Kulsuna	0	0	1	0	0	1	0	No	No	Yes	Yes	No	Yes	Yes	No
609	Buinchi	0	0	1	0	0	1	0	No	No	Yes	Yes	No	Yes	Yes	No
610	Durmut	0	0	0	0	0	0	0	No	No	Yes	Yes	No	No	Yes	No
611	Bankapasi	0	0	0	0	0	0	0	No	No	Yes	Yes	No	No	Yes	No
612	Murulia	0	0	0	0	0	0	0	No	No	Yes	Yes	No	Yes	Yes	No
613	Purbba Gopalpur	0	0	6	0	0	1	0	No	No	Yes	Yes	No	Yes	Yes	No
614	Balarampur	0	0	1	0	0	0	0	No	No	Yes	Yes	No	Yes	Yes	No
615	Jageswardihi	0	0	0	0	0	0	0	No	No	Yes	Yes	No	No	Yes	No
616	Chaitanyapur	0	0	0	4	0	0	0	No	No	No	Yes	No	Yes	Yes	No
617	Haripur	0	0	0	0	0	0	0	No	No	No	Yes	No	Yes	Yes	No
618	Kaichar	0	0	1	0	0	5	0	Yes	No	Yes	Yes	No	Yes	Yes	No
619	Sitalgram	0	0	0	0	0	0	0	No	No	Yes	Yes	No	Yes	Yes	No
620	Kanaidanga	0	0	1	0	0	0	0	No	No	Yes	Yes	No	Yes	Yes	No
621	Nigan	0	1	0	3	0	1	0	No	No	Yes	Yes	No	Yes	Yes	No
622	Jagadishpur	0	0	0	0	0	0	0	Yes	No	Yes	Yes	No	No	Yes	No
623	Masaru	0	0	0	0	0	0	0	No	No	Yes	Yes	No	Yes	Yes	No
624	Chhota Poshla	0	0	0	0	0	0	0	No	No	Yes	Yes	No	Yes	Yes	No
625	Gohagram	0	0	0	0	0	0	0	No	No	Yes	Yes	No	Yes	Yes	No
626	Belgram	0	0	0	0	0	0	0	No	No	Yes	Yes	No	No	Yes	No
627	Saota	0	0	0	0	0	0	0	No	No	Yes	Yes	No	Yes	Yes	No
628	Gobardhanpur	0	0	0	0	0	0	0	No	No	Yes	Yes	No	Yes	Yes	No
629	Jabagram	0	0	0	0	0	1	0	No	No	Yes	Yes	No	Yes	Yes	No
630	Bamungram	0	0	0	0	0	0	0	No	No	Yes	Yes	No	Yes	Yes	No
631	Chak Kharija Kshirgram	0	0	0	0	0	0	0	Yes	No	Yes	Yes	No	No	Yes	No

Availability of toilet & others Yes / No				Communication and transport facilities (If amenities available code -Yes is given except for Village Pin Code ,If not available within the village , the distance range code viz; a for < 5 Kms, b for 5-10 Kms and c for 10+ kms of nearest place where facility is available is given).								Comm Pin C	
Community toilet including bath.	Community toilet excluding bath.	Rural sanitary mart or sanitary hardware outlet available near the village.	Community bio- gas or recycle of waste for productive use.	Post office(PO)	Sub post office (SPO)	Post & Telegraph office (P&TO)	Village Pin Code	Telephones (Land lines)	Public call office (PCO)	Mobile phone coverage	Name of Village	Serial Number	Serial Number
47	48	49	50	51	52	53	54	55	56	57	2	1	1
No	No	No	No	c	a	c	713514	a	a	Yes	Jaykrishnapur	589	589
No	No	No	No	c	a	c	713165	a	Yes	Yes	Madhpur	590	590
No	No	No	No	c	a	c	713143	b	a	Yes	Uttar Banpara	591	591
No	No	No	No	c	a	c		b	a	Yes	Keotsa	592	592
No	No	No	No	c	a	c		Yes	b	Yes	Maliara	593	593
No	No	No	No	c	Yes	c	713143	b	a	Yes	Chakulia	594	594
No	No	No	No	b	Yes	b	713143	Yes	Yes	Yes	Majigram	595	595
No	No	No	No	a	b	b	713143	Yes	Yes	Yes	Singat	596	596
No	No	No	No	c	Yes	c	713143	Yes	Yes	Yes	Mathrun	597	597
Yes	Yes	Yes	No	Yes	b	b	713143	Yes	Yes	b	Bhalugram	598	598
No	No	No	No	c	a	c		Yes	a	Yes	Sanri	599	599
No	No	No	No	c	Yes	c		Yes	Yes	Yes	Konarpur	600	600
No	No	No	No	a	b	c		Yes	Yes	b	Kherua	601	601
Yes	Yes	Yes	No	Yes	c	c	713143	Yes	Yes	Yes	Uttar Brahmapur	602	602
Yes	Yes	Yes	No	Yes	b	b	713143	Yes	Yes	b	Syambazar	603	603
Yes	Yes	Yes	No	Yes	b	b	713143	Yes	Yes	b	Dhanyarukhi	604	604
Yes	Yes	Yes	No	Yes	c	c	713143	Yes	Yes	Yes	Pindira	605	605
Yes	Yes	Yes	No	Yes	c	c	713143	Yes	Yes	Yes	Lakshmipur	606	606
Yes	Yes	Yes	No	Yes	b	b	713512	Yes	Yes	b	Uttar Belgram	607	607
Yes	Yes	Yes	No	Yes	b	b	713426	Yes	Yes	b	Kulsuna	608	608
Yes	Yes	Yes	No	Yes	b	b	713143	Yes	Yes	b	Buinchi	609	609
No	No	No	No	a	b	c	713143	a	a	Yes	Durmut	610	610
No	No	No	No	Yes	b	c	713143	Yes	c	c	Bankapasi	611	611
No	No	Yes	No	b	b	c	713143	Yes	b	Yes	Murulia	612	612
No	No	Yes	No	Yes	b	b	713143	Yes	Yes	Yes	Purbba Gopalpur	613	613
No	No	Yes	No	b	b	c	713143	Yes	b	Yes	Balarampur	614	614
No	No	No	No	Yes	b	c	713143	Yes	c	Yes	Jageswardihi	615	615
No	No	No	No	c	a	c	713143	Yes	Yes	Yes	Chaitanyapur	616	616
No	No	No	No	c	a	c	713518	Yes	a	Yes	Haripur	617	617
Yes	No	Yes	No	c	Yes	c		Yes	Yes	Yes	Kaichar	618	618
No	No	Yes	No	c	a	c		Yes	a	Yes	Sitalgram	619	619
No	No	Yes	No	c	a	c		Yes	a	Yes	Kanaidanga	620	620
No	No	No	No	b	Yes	a	713143	Yes	Yes	Yes	Nigan	621	621
No	No	No	No	b	a	a	713519	Yes	Yes	Yes	Jagadishpur	622	622
No	No	No	No	b	a	b	713147	Yes	b	Yes	Masaru	623	623
No	No	No	No	c	Yes	b	713125	Yes	Yes	Yes	Chhota Poshla	624	624
No	No	No	No	c	b	c	713143	Yes	a	Yes	Gohagram	625	625
No	No	No	No	c	b	c	713143	Yes	Yes	Yes	Belgram	626	626
No	No	No	No	c	b	b	713144	Yes	Yes	Yes	Saota	627	627
No	No	No	No	c	Yes	c	713143	Yes	Yes	Yes	Gobardhanpur	628	628
No	No	Yes	No	Yes	b	b	713143	Yes	Yes	Yes	Jabagram	629	629
No	No	No	No	Yes	b	Yes	713143	Yes	Yes	Yes	Bamungram	630	630
No	No	Yes	No	a	b	b	713143	Yes	Yes	Yes	Chak Kharija Kshirgram	631	631

unication and transport facilities (If amenities available code -Yes is given except for Village ode ,If not available within the village , the distance range code viz; a for <5 Kms, b for 5-10 Kms and c for 10+ kms of nearest place where facility is available is given).

Village connected to highways,vill (If amenities available code -Yes village , the distance range code and c for 10+ kms of nearest place

Name of Village	Internet cafés/ Common service centre (CSC)	Private courier facility	Bus service (Public & Private)	Railway stations	Auto/Modified Autos	Taxis and Vans	Tractors	Cycle-pulled rickshaws(Manual & Machine driven)	Carts driven by animals	Sea /River ferry service	Connected to national highway(NH)	Connected to state highway(SH)	Connected to major district road (MDR)	Connected to others district road	Pucca roads	Kutchcha roads
2	58	59	60	61	62	63	64	65	66	67	68	69	70	71	72	73
Jaykrishnapur	c	c	a	c	c	a	Yes	Yes	Yes	c	c	b			a	Yes
Madhpur	c	c	Yes	c	c	Yes	b	Yes	Yes	c	c	c		a	Yes	Yes
Uttar Banpara	b	c	a	c	c	a	Yes	a	Yes	c	c	b	b	b	a	Yes
Keotsa	b	c	a	c	c	Yes	Yes	Yes	Yes	c	c	c	a	b	a	Yes
Maliara	c	c	a	c	c	Yes	Yes	Yes	Yes	c	c	c	a	a	a	Yes
Chakulia	b	c	Yes	c	b	b	Yes	Yes	Yes	c	c	c			Yes	Yes
Majigram	Yes	c	Yes	b	c	Yes	Yes	Yes	Yes	c	c	c		Yes	Yes	Yes
Singat	c	c	Yes	c	c	Yes	Yes	Yes	Yes	c	c	c	c	c	Yes	Yes
Mathrun	c	c	Yes	c	a	Yes	Yes	Yes	Yes	c	c	c	Yes	Yes	a	
Bhalugram	c	Yes	Yes	c	b	Yes	Yes	Yes	Yes	b	b	b	b	b	Yes	Yes
Sanri	a	c	Yes	c	c	Yes	Yes	Yes	Yes	c	c	c		b	Yes	Yes
Konarapur	b	c	a	c	c	Yes	Yes	Yes	Yes	c	c	c	c	a	a	Yes
Kherua	b	c	Yes	b	b	Yes	Yes	Yes	Yes	c	b	b	b	b	Yes	Yes
Uttar Brahmapur	c	Yes	Yes	c	c	Yes	Yes	Yes	Yes	c	c	c	c	c	Yes	Yes
Syambazar	b	Yes	Yes	b	b	Yes	Yes	Yes	Yes	b	b	b	b	b	Yes	Yes
Dhanyarukhi	b	Yes	Yes	b	b	Yes	Yes	Yes	Yes	b	b	b	b	b	Yes	Yes
Pindira	c	Yes	Yes	c	c	Yes	Yes	Yes	Yes	c	c	c	c	c	Yes	Yes
Lakshmipur	c	Yes	Yes	Yes	c	Yes	Yes	Yes	Yes	c	c	c	c	c	Yes	Yes
Uttar Belgram	b	Yes	Yes	b	b	Yes	Yes	Yes	Yes	b	b	b	b	b	Yes	Yes
Kulsuna	b	Yes	Yes	b	b	Yes	Yes	Yes	Yes	b	b	b	b	b	Yes	Yes
Buинchi	b	Yes	Yes	b	b	Yes	Yes	Yes	Yes	b	b	b	b	b	Yes	Yes
Durmut	c	c	Yes	a	a	Yes	Yes	Yes	Yes	c	c	c	a	c	Yes	Yes
Bankapasi	c	c	a	Yes	c	Yes	c	Yes	Yes	c	c	c	Yes	c	Yes	Yes
Murulia	c	c	b	b	a	Yes	Yes	Yes	Yes	c	c	c	b	b	b	Yes
Purbba Gopalpur	b	b	Yes	c	b	Yes	Yes	Yes	b	c	c	c	b	Yes	Yes	Yes
Balarampur	c	c	b	b	b	Yes	Yes	Yes	Yes	c	c	c	b	Yes	b	Yes
Jageswardihi	c	b	Yes	b	c	Yes	b	Yes	Yes	c	c	c	Yes	c	Yes	Yes
Chaitanyapur	c	c	Yes	a	a	Yes	Yes	Yes	Yes	c	c	c	a	Yes	a	a
Haripur	c	c	a	a	a	a	a	Yes	Yes	c	c	c	a	Yes	a	a
Kaichar	c	c	Yes	Yes	c	Yes	Yes	Yes	Yes	c	c	c	Yes	Yes	Yes	Yes
Sitalgram	c	c	a	a	a	Yes	Yes	Yes	Yes	c	c	c	a	a	a	Yes
Kanaidanga	c	c	a	a	c	Yes	Yes	Yes	Yes	c	c	c	a	Yes	a	Yes
Nigan	b	c	Yes	Yes	a	Yes	Yes	Yes	Yes	b	c		Yes	a	Yes	Yes
Jagadishpur	b	c	Yes	a	a	Yes	Yes	Yes	Yes	b	c		Yes	a	Yes	Yes
Masaru	c	c	b	b	Yes	Yes	c	Yes	Yes	b	c	a	Yes	b	a	Yes
Chhota Poshla	c	c	a	b	Yes	Yes	Yes	Yes	Yes	c	c	a	Yes	a	a	Yes
Gohagram	c	c	a	c	c	Yes	Yes	Yes	Yes	c	c	c	a	c	a	Yes
Belgram	c	c	Yes	c	c	Yes	Yes	Yes	Yes	c	c	c		c	a	Yes
Saota	c	c	b	Yes	b	Yes	Yes	Yes	Yes	b	c	b	b	c	b	Yes
Gobardhanpur	c	c	b	b	Yes	Yes	a	Yes	Yes	c	c	b	b	b	Yes	Yes
Jabagram	b	a	Yes	b	c	Yes	Yes	Yes	Yes	c	c	c	b	Yes	Yes	Yes
Bamungram	b	Yes	Yes	b	b	Yes	Yes	Yes	Yes	c	c	c	c	Yes	Yes	Yes
Chak Kharija Kshirgram	c	Yes	Yes	c	b	Yes	Yes	Yes	Yes	c	c	c	b	Yes	Yes	Yes



age roads, banks & credit societies is given, If not available within the viz; a for < 5 Kms, b for 5-10 Kms where facility is available is given).										Availability of miscellaneous facilities (If amenities available code -Yes is given, If not available within the village , the distance range code viz; a for < 5 Kms, b for 5-10 Kms and c for 10+ kms of nearest place where facility is available is given).				Ava within		
Water bounded macadam(WBM) roads	Navigable waterway (river/canal)(NW)	Footpaths (FP)	Commercial & Co-operative Banks	ATM	Agricultural Credit Societies	Self-Help Group (SHG)	Public distribution system (PDS) shop	Mandis / Regular market	Weekly Haat	Agricultural marketing society	Integrated Child Development Scheme (Nutritional Centres)	Anganwadi Centre (Nutritional Centres)	Others (Nutritional Centres)	Name of Village	Serial Number	Serial Number
74														2	1	1
			b	c	c	Yes	a	c	a	c	c	Yes	Yes	Jaykrishnapur	589	589
		Yes	b	c	c	Yes	a	c	Yes	Yes	c	Yes	Yes	Madhpur	590	590
			b	c	c	Yes	a	c	a	c	c	Yes	Yes	Uttar Banpara	591	591
			b	c	c	Yes	a	c	b	c	c	Yes	Yes	Keotsa	592	592
			c	c	c	Yes	a	c	a	c	c	Yes	Yes	Maliara	593	593
		Yes	b	c	c	Yes	Yes	c	b	c	c	Yes	Yes	Chakulia	594	594
		Yes	b	c	Yes	Yes	Yes	c	Yes	b	c	Yes	Yes	Majigram	595	595
Yes	c	Yes	Yes	c	c	Yes	b	c	b	b	b	Yes	Yes	Singat	596	596
	c	Yes	b	c	c	Yes	Yes	c	a	c	c	Yes	Yes	Mathrun	597	597
b	Yes	Yes	Yes	b	Yes	b	b	c	b	b	b	b	b	Bhalugram	598	598
		Yes	b	c	c	Yes	Yes	c	a	c	c	Yes	Yes	Sanri	599	599
		Yes	b	c	c	Yes	a	c	Yes	c	c	Yes	Yes	Konarpur	600	600
Yes	b	Yes	a	c	c	Yes	Yes	Yes	Yes	Yes	Yes	Yes	Yes	Kherua	601	601
c	Yes	Yes	Yes	b	Yes	Yes	Yes	Yes	Yes	Yes	Yes	Yes	Yes	Uttar Brahmapur	602	602
b	Yes	Yes	Yes	b	Yes	b	b	b	b	b	b	b	b	Syambazar	603	603
b	Yes	Yes	Yes	b	Yes	b	b	c	b	b	b	b	b	Dhanyarukhi	604	604
c	Yes	Yes	Yes	c	Yes	Yes	Yes	Yes	Yes	Yes	Yes	Yes	Yes	Pindira	605	605
c	Yes	Yes	Yes	c	Yes	c	c	Yes	Yes	Yes	c	c	c	Lakshampur	606	606
b	Yes	Yes	Yes	b	Yes	b	b	Yes	Yes	Yes	b	Yes	b	Uttar Belgram	607	607
b	Yes	Yes	Yes	b	Yes	b	b	Yes	Yes	Yes	b	Yes	b	Kulsuna	608	608
b	Yes	Yes	Yes	b	Yes	b	b	Yes	Yes	Yes	b	Yes	b	Buinchi	609	609
c	c	Yes	a	c	b	Yes	Yes	c	a	b	c	Yes	c	Durmut	610	610
c	c	Yes	a	c	b	Yes	c	c	b	b	c	Yes	c	Bankapasi	611	611
c	c	Yes	b	c	b	Yes	Yes	c	b	b	c	Yes	Yes	Murulia	612	612
c	c	Yes	Yes		Yes	Yes	Yes	Yes	Yes	b	c	Yes	Yes	Purbba Gopalpur	613	613
c			b	c	c	Yes	Yes	c	b	b	c	Yes	Yes	Balarampur	614	614
c	b	Yes	Yes	c	c	Yes	Yes	c	b	b	c	Yes	c	Jageswardihi	615	615
	c	Yes	b	c	c	Yes	Yes	c	a	c	c	Yes	Yes	Chaitanyapur	616	616
	c		b	c	c	Yes	a	c	a	c	c	Yes	Yes	Haripur	617	617
	c	Yes	Yes	c	c	Yes	Yes	c	Yes	Yes	c	Yes	Yes	Kaichar	618	618
	c	Yes	a	c	c	Yes	Yes	c	a	a	c	Yes	Yes	Sitalgram	619	619
	c	Yes	a	c	Yes	Yes	Yes	c	a	a	c	Yes	Yes	Kanaidanga	620	620
Yes	b	Yes	Yes	b	c	Yes	Yes	Yes	b	b	c	Yes	c	Nigan	621	621
Yes	b	Yes	Yes	b	c	Yes	Yes	Yes	Yes	b	a	a	b	Jagadishpur	622	622
Yes	b	Yes	b	b	c	b	Yes	c	b	b	Yes	Yes	c	Masaru	623	623
b	a	Yes	b	b	c	Yes	Yes	c	b	b	Yes	Yes	c	Chhota Poshla	624	624
Yes	b	Yes	b	c	c	Yes	Yes	b	b	c	Yes	a	c	Gohagram	625	625
Yes	b	Yes	b	c	c	Yes	Yes	c	Yes	c	c	a	b	Belgram	626	626
Yes	Yes	Yes	b	b	c	Yes	Yes	c	b	c	Yes	a	b	Saota	627	627
b	c	Yes	b	c	c	Yes	Yes	b	b	c	Yes	a	c	Gobardhanpur	628	628
b	c	Yes			Yes	Yes	Yes	c	b	b	c	Yes	Yes	Jabagram	629	629
c	c	Yes	a	c	c	Yes	b	c	b	b	a	Yes	Yes	Bamungram	630	630
c	c	Yes	a	c	c	Yes	Yes	c	b	b	c	Yes	Yes	Chak Kharija Kshirgram	631	631

Availability of miscellaneous facilities (If amenities available code -Yes is given, If not available the village, the distance range code viz; a for < 5 Kms, b for 5-10 Kms and c for 10+ kms of nearest place where facility is available is given).

Availability of electricity (Yes/No)

Name of Village	ASHA (Accredited Social Health Activist)	Community centre with/without TV	Sports Field,	Sports Club / Recreation Centre	Cinema / Video Hall	Public Library	Public Reading Room	Newspaper Supply	Assembly Polling station	Birth & Death Registration Office	Power Supply for Domestic Use (ED)	Power Supply for Agricultural Use (EAG)	Power Supply for Commercial Use (EC)	Power Supply for All Uses (EA)
2	88	89	90	91	92	93	94	95	96	97	98	99	100	101
Jaykrishnapur	Yes	c	a	c	c	c	Yes	a	Yes	a	Yes	Yes	No	No
Madhpur	Yes	c	a	a	c	a	Yes	a	Yes	a	Yes	Yes	No	No
Uttar Banpara	Yes	c	a	c	c	c	c	a	a	b	Yes	Yes	No	No
Keotsa	Yes	c	b	c	c	c	Yes	b	Yes	b	Yes	Yes	No	No
Maliara	Yes	c	b	b	c	b	Yes	a	Yes	b	Yes	Yes	No	No
Chakulia	Yes	c	Yes	c	c	c	c	b	Yes	b	Yes	Yes	No	No
Majigram	Yes	c	Yes	Yes	c	Yes	Yes	Yes	Yes	Yes	Yes	Yes	No	No
Singat	Yes	c	b	c	c	b	b	Yes	Yes	a	Yes	Yes	Yes	Yes
Mathrun	Yes	Yes	Yes	a	c	b	c	Yes	Yes	b	Yes	Yes	Yes	Yes
Bhalugram	b	b	b	b	b	b	b	b	b	a	Yes	Yes	Yes	Yes
Sanri	Yes	c	a	c	c	c	Yes	a	Yes	a	Yes	Yes	No	No
Konarapur	Yes	c	Yes	Yes	c	b	Yes	Yes	Yes	b	Yes	Yes	No	No
Kherua	Yes	Yes	Yes	Yes	Yes	Yes	Yes	Yes	Yes	Yes	Yes	Yes	Yes	Yes
Uttar Brahmapur	Yes	Yes	Yes	Yes	Yes	Yes	Yes	Yes	Yes	Yes	Yes	Yes	Yes	Yes
Syambazar	b	b	b	b	b	b	b	b	b	a	Yes	Yes	Yes	Yes
Dhanyarukhi	b	b	b	b	b	b	b	b	b	a	Yes	Yes	Yes	Yes
Pindira	Yes	Yes	Yes	Yes	Yes	Yes	Yes	Yes	Yes	Yes	Yes	Yes	Yes	Yes
Lakshmipur	Yes	c	Yes	Yes	Yes	Yes	c	Yes	c	Yes	Yes	Yes	Yes	Yes
Uttar Belgram	Yes	b	b	b	b	Yes	b	Yes	Yes	Yes	Yes	Yes	Yes	Yes
Kulsuna	Yes	b	b	b	b	Yes	b	Yes	Yes	Yes	Yes	Yes	Yes	Yes
Buinchhi	Yes	b	b	b	b	Yes	b	Yes	Yes	Yes	Yes	Yes	Yes	Yes
Durmut	Yes	c	b	c	c	b	c	Yes	Yes	a	Yes	Yes	Yes	Yes
Bankapasi	Yes	c	b	c	c	Yes	Yes	Yes	Yes	a	Yes	Yes	Yes	Yes
Murulia	Yes	c	Yes	Yes	c	b	c	b	Yes	b	Yes	Yes	Yes	Yes
Purbba Gopalpur	Yes	b	Yes	Yes	c	Yes	c	Yes	Yes	a	Yes	Yes	No	No
Balarampur	Yes	c	Yes	Yes	c	b	c	b	Yes	b	Yes	Yes	Yes	Yes
Jageswardihi	c	Yes	Yes	c	c	b	c	Yes	Yes	Yes	Yes	Yes	No	No
Chaitanyapur	Yes	Yes	a	a	c	b	c	Yes	Yes	b	Yes	Yes	Yes	Yes
Haripur	Yes	Yes	a	a	c	b	c	Yes	a	b	Yes	Yes	Yes	Yes
Kaichar	Yes	c	Yes	Yes	c	Yes	c	Yes	Yes	Yes	Yes	Yes	Yes	Yes
Sitalgram	Yes	c	Yes	Yes	c	a	c	a	Yes	a	Yes	Yes	Yes	Yes
Kanaidanga	Yes	c	Yes	Yes	Yes	a	c	a	Yes	a	Yes	Yes	Yes	Yes
Nigan	b	a	Yes	a	c	a	b	Yes	b	Yes	Yes	Yes	Yes	Yes
Jagadishpur	b	a	a	c	c	c	c	Yes	a	Yes	Yes	Yes	Yes	Yes
Masaru	b	b	a	c	b	c	Yes	Yes	Yes	Yes	Yes	Yes	Yes	Yes
Chhota Poshla	b	c	Yes	b	c	b	b	Yes	Yes	b	Yes	Yes	Yes	Yes
Gohagram	c	c	a	b	c	c	c	Yes	Yes	Yes	Yes	Yes	Yes	Yes
Belgram	c	b	Yes	c	c	c	c	Yes	Yes	b	Yes	Yes	Yes	Yes
Saota	b	b	b	b	c	c	c	Yes	Yes	Yes	Yes	Yes	Yes	Yes
Gobardhanpur	c	c	Yes	b	c	c	c	Yes	Yes	b	Yes	Yes	Yes	Yes
Jabagram	Yes	c	Yes	Yes	c	Yes	b	Yes	Yes	a	Yes	Yes	No	No
Bamungram	Yes	b	b	Yes	c	Yes	b	Yes	Yes	Yes	Yes	Yes	No	No
Chak Kharija Kshirgram	Yes	c	a	a	c	a	b	Yes	b	a	Yes	Yes	No	No

Nearest Town		Land Use							
		Area under different types of land use (in hectares rounded up to one decimal place)							
Name	Distance range code i.e. a for < 5 Kms, b for 5-10 Kms and c for 10+ kms .	Forests	Area under Non-agricultural Uses	Barren and Un-cultivable land	Permanent Pastures and Other Grazing Lands	Land Under Miscellaneous Tree Crops etc.	Culturable Waste Land	Name of Village	Serial Number
102	103	104	105	106	107	108	109	2	1
KATWA	c	0	29.7	0	0	0	0	Jaykrishnapur	589
KATWA	c	0	20.9	0	0	0	2	Madhpur	590
KATWA	c	0	19.9	0	0	0	0	Uttar Banpara	591
KATWA	c	0	16.3	0	0	0	0	Keotsa	592
KATWA	c	0	37.6	0	0	0	0	Maliara	593
KATWA	c	0	18.9	0	0	0	9	Chakulia	594
KATWA	c	0	120	0	0	0	15.1	Majigram	595
KATWA	c	0	20.1	0	0	0	0	Singat	596
KATWA	b	0	75.1	0	0	0	0	Mathrun	597
KATWA	c	0	50.3	0	0	0	3.2	Bhalugram	598
KATWA	c	0	37.3	0	0	0	0	Sanri	599
KATWA	c	0	132.1	0	0	0	23	Konarpur	600
KATWA	c	0	52.9	0	0	0	3.2	Kherua	601
KATWA	c	2	58	0	0	0	2	Uttar Brahmapur	602
KATWA	c	1.9	56.3	0	0	0	7.3	Syambazar	603
KATWA	c	1.9	56.2	0	0	0	4	Dhanyarukhi	604
KATWA	c	2	48.2	0	0	0	0	Pindira	605
KATWA	c	2	59.3	0	0	0	0.8	Lakshmipur	606
KATWA	c	1.9	21.8	0	0	0	0	Uttar Belgram	607
KATWA	c	1.9	30.8	0	0	0	4	Kulsuna	608
KATWA	b	1.9	56.3	0	0	0	4.9	Buinchi	609
KATWA	b	2	3	0	0	0	0	Durmut	610
KATWA	c	0	78	0	0	0	10	Bankapasi	611
KATWA	c	0	34.6	0	0	0	0	Murulia	612
KATWA	c	0	84.5	0	0	0	5	Purbba Gopalpur	613
KATWA	b	0	34	0	0	0	0	Balarampur	614
KATWA	c	7	35.7	0	0	0	5	Jageswardihi	615
KATWA	b	0	28.8	0	0	0	0	Chaitanyapur	616
KATWA	b	0	20.5	0	0	0	0	Haripur	617
KATWA	b	0	199	0	0	0	0	Kaichar	618
KATWA	b	0	65.5	0	0	0	0	Sitalgram	619
KATWA	b	0	51.9	0	0	0	0	Kanaidanga	620
KATWA	c	0	272.5	0	0	0	62.9	Nigan	621
KATWA	c	0	58.5	0	0	0	0	Jagadishpur	622
KATWA	c	0	60.7	0	0	0	0.4	Masaru	623
KATWA	c	0	25.8	0	0	0	0.4	Chhota Poshla	624
KATWA	c	0	112.3	0	0	0	1	Gohagram	625
KATWA	c	0	74.7	0	0	0	2.8	Belgram	626
KATWA	c	0	113.4	0	0	0	4.3	Saota	627
KATWA	c	0	248.6	0	0	0	64.3	Gobardhanpur	628
KATWA	c	0	2.9	0	0	0	0	Jabagram	629
KATWA	c	0	1.6	0	0	0	0	Bamungram	630
KATWA	c	0	6.3	0	0	0	0	Chak Kharija Kshirgram	631

Land Use												
Area under different types of land use (in hectares rounded up to one decimal place)								Area irrigated by source (in hectare).				
Serial Number	Name of Village	Fallow lands other than current fallows	Current Fallows	Net Area Sown	Total Irrigated Land Area	Total Un-irrigated Land Area	Canals ( C )	Wells/Tube-wells(W/TW)	Tanks/Lakes(T/L)	Water Falls(WF)	Others(O)	
1	2	110	111	112	113	114	115	116	117	118	119	
589	Jaykrishnapur	0	0	110.4	50.2	60.3	0	34.6	0	0	15.6	
590	Madhpur	0	0	108.8	90	18.8	0	64.9	0	0	25.1	
591	Uttar Banpara	0	0	76.2	35.4	40.8	0	15.2	0	0	20.2	
592	Keotsa	0	0	57.3	30.2	27.2	20.1	0	0	0	10	
593	Maliara	0	0	137.1	70.4	66.7	0	40.1	0	0	30.3	
594	Chakulia	0	0	131.8	67	64.8	0	41.6	0	0	25.4	
595	Majigram	0	0	1141	986	155	718.2	140.2	0	0	127.6	
596	Singat	0	0	87.7	87.7	0	80.7	7	0	0	0	
597	Mathrun	0	0	551	551	0	501	0	50	0	0	
598	Bhalugram	0	0	398.4	387.6	10.8	150	159.2	16.5	0	61.9	
599	Sanri	0	0	290.2	254.2	36	180.1	31.1	3	0	40	
600	Konarpur	0	0	258	146	112	0	81	30.2	0	34.7	
601	Kherua	0	0	175.5	76.8	98.7	22.9	45.3	4	0	4.6	
602	Uttar Brahmapur	0	0	80.5	77.8	2.7	12.1	41.9	14.1	0	9.7	
603	Syambazar	0	0	234.9	229.4	5.4	100	116.8	8.7	0	4	
604	Dhanyarukhi	0	0	181.6	117	64.6	58.9	31	3.1	0	24	
605	Pindira	0	0	187.1	187.1	0	151.4	16.9	12.3	0	6.4	
606	Lakshmipur	0	0	471.6	414.1	57.6	184.4	188.9	18.9	0	21.8	
607	Uttar Belgram	0	0	236.3	201.3	35	100.9	23.3	3.1	0	74	
608	Kulsuna	0	0	371	314.7	56.3	34.7	262.9	3.1	0	14	
609	Buinchi	0	0	232.2	189.6	42.6	60.7	115.8	3.1	0	10	
610	Durmut	0	0	120.5	107.5	13	0	100.5	7	0	0	
611	Bankapasi	0	0	890	850	40	400	400	50	0	0	
612	Murulia	0	0	106.6	105.4	1.2	56.4	44	5	0	0	
613	Purbba Gopalpur	0	0	434.3	432	2.3	342	46.1	13.2	0	30.7	
614	Balarampur	0	0	213	206	7	182.7	23.3	0	0	0	
615	Jageswardihi	0	0	560	550	10	290	220	40	0	0	
616	Chaitanyapur	0	0	146	146	0	130	6	10	0	0	
617	Haripur	0	0	135	130	5	100	0	30	0	0	
618	Kaichar	0	0	653.2	653.2	0	383.2	170	100	0	0	
619	Sitalgram	0	0	350.5	342	8.5	274	44	24	0	0	
620	Kanaidanga	0	0	116.2	116	0.2	30	75	11	0	0	
621	Nigan	0	0	780.5	546.3	234.2	382.2	98	66.1	0	0	
622	Jagadishpur	0	0	139.6	139.6	0	113.2	10.3	16.1	0	0	
623	Masaru	0	0	142.6	99.4	43.2	69.3	7	23.1	0	0	
624	Chhota Poshla	0	0	57.2	57.2	0	44.8	3.2	9.2	0	0	
625	Gohagram	0	0	260.2	260.2	0	204.8	25.1	30.3	0	0	
626	Belgram	0	0	178	124	54	70	16	38	0	0	
627	Saota	0	0	257.3	218	39.3	162.4	20.4	35.2	0	0	
628	Gobardhanpur	0	0	512.2	338.1	174.1	0	282.1	56	0	0	
629	Jabagram	0	0	354.4	354.4	0	136.1	206.1	12.1	0	0	
630	Bamungram	0	0	282.1	272.1	10	167.9	104	0.2	0	0	
631	Chak Kharija Kshirgram	0	0	41	22.3	18.7	0	10.2	12.1	0	0	

Name of three most important commodities manufactured			Name of Village	Serial Number
First	Second	Third		
120	121	122	2	1

Seed

Jaykrishnapur	589
Madhpur	590
Uttar Banpara	591
Keotsa	592
Maliara	593
Chakulia	594
Majigram	595
Singat	596
Mathrun	597
Bhalugram	598
Sanri	599
Konarpur	600
Kherua	601
Uttar Brahmapur	602
Syambazar	603
Dhanyarukhi	604
Pindira	605
Lakshmipur	606
Uttar Belgram	607
Kulsuna	608
Buinchi	609
Durmut	610
Bankapasi	611
Murulia	612
Purbba Gopalpur	613
Balarampur	614
Jageswardihi	615
Chaitanyapur	616
Haripur	617
Kaichar	618
Sitalgram	619
Kanaidanga	620
Nigan	621
Jagadishpur	622
Masaru	623
Chhota Poshla	624
Gohagram	625
Belgram	626
Saota	627
Gobardhanpur	628
Jabagram	629
Bamungram	630
Chak Kharija Kshirgram	631

**Census of India 2011**  
**Amenities and Land use**

Serial Number	Name fo Village	Location code no.	Total area of the village ( in hectares rounded up to one decimal place)	Total population ( 2011 census )	Number of households (2011 census)	Number of educational amenities availab village, the distance range code viz; a for for 10+ kms of nearest place where fa							
						Pre-Primary school (PP)	Primary school (P)	Middle school (M)	Secondary School (S)	Senior Secondary school (SS)	Degree college of arts science & commerce. (ASC)	Engineering college(EC)	Medical college (MC)
1	2	3	4	5	6	7	8	9	10	11	12	13	14
632	Kshirgram	319161	1139.5	2474	586	3	3	1	1	1	c	c	c
633	Kharija Kshirgram	319162	81.2	1300	302	1	1	a	a	a	c	c	c
634	Ita	319163	260.6	2198	514	1	1	1	1	a	b	c	c
635	Dharsona	319164	135.9	3619	760	3	3	a	a	a	c	c	c
636	Palashi	319165	387.2	1320	315	1	1	a	a	b	b	c	c
<b>Block T O T A L :</b>			<b>36544</b>	<b>263240</b>	<b>61309</b>	<b>246</b>	<b>232</b>	<b>44</b>	<b>38</b>	<b>15</b>	<b>1</b>	<b>0</b>	<b>0</b>

**- Village Directory**

(As in 2009)

le. (If not available within the < 5 Kms, b for 5-10 Kms and c if facility is available is given).						Number of Medical Amenities available. (If not available within the village, the distance range code viz; a for < 5 Kms, b for 5-10 Kms and c for 10+ kms of nearest place where facility is available is given).										Name fo Village	Serial Number	
15	16	17	18	19	20	21	22	23	24	25	26	27	28	29	30			31
Management institute (MI)	Polytechnic (Pt)	Vocational training school /ITI	Non-formal training centre (NFTC)	Special school for disabled (SSD)	Others (specify)	Community health centre (CHC)	Primary health centre (PHC)	Primary health sub centre (PHS)	Maternity and child welfare centre (MCWC)	T.B. clinic (TBC)	Hospital-allopathic (HA)	Hospital-alternative medicine (HO)	Dispensary (D)	Veterinary hospital (VH)	Mobile health clinic (MHC)	Family welfare centre (FWC)		
c	c	b	c	c		c	l	l	c	c	c	c	c	c	c	c	Kshirgram	632
c	c	b	c	c		c	a	a	c	c	c	c	b	c	c	c	Kharija Kshirgram	633
c	c	b	c	c		c	a	a	c	c	c	c	b	c	c	c	Ita	634
c	c	b	c	c		c	a	l	c	c	c	c	b	c	c	c	Dharsona	635
c	c	b	c	c		c	b	a	c	c	c	c	b	c	c	c	Palashi	636
<b>0</b>						<b>4</b>	<b>9</b>	<b>48</b>	<b>9</b>	<b>8</b>	<b>5</b>	<b>4</b>	<b>14</b>	<b>7</b>	<b>4</b>	<b>9</b>	<b>: Block T O T A L</b>	

Serial Number	Name fo Village	Number of Non-Government Medical Amenities available.							Availability of drinking water - Yes / No							
		Charitable non Govt. hospital/Nursing home.	Medical practitioner with MBBS Degree	Medical practitioner with other degree	Medical practitioner with no degree	Traditional practitioner and faith healer	Medicine Shop	Others	Tap water (Treated/Untreated)	Well water (Covered / Uncovered well)	Hand Pump	Tube wells / Bore well	Spring	River / Canal	Tank / Pond / Lake	Others
1	2	32	33	34	35	36	37	38	39	40	41	42	43	44	45	46
632	Kshirgram	0	0	0	0	0	2	0	Yes	No	Yes	Yes	No	No	Yes	No
633	Kharija Kshirgram	0	0	0	0	0	0	0	Yes	No	Yes	Yes	No	No	Yes	No
634	Ita	0	0	0	0	0	0	0	No	No	Yes	Yes	No	No	Yes	No
635	Dharsona	0	0	0	0	0	0	0	No	No	Yes	Yes	No	No	Yes	No
636	Palashi	0	0	0	0	0	0	0	No	No	Yes	Yes	No	No	Yes	No
<b>Block T O T A L :</b>		<b>0</b>	<b>15</b>	<b>52</b>	<b>53</b>	<b>2</b>	<b>57</b>	<b>3</b>	<b>13</b>	<b>0</b>	<b>125</b>	<b>94</b>	<b>0</b>	<b>65</b>	<b>125</b>	<b>0</b>



Availability of toilet & others Yes / No				Communication and transport facilities (If amenities available code -Yes is given except for Village Pin Code ,If not available within the village , the distance range code viz; a for < 5 Kms, b for 5-10 Kms and c for 10+ kms of nearest place where facility is available is given).								Comm Pin C	
Community toilet including bath.	Community toilet excluding bath.	Rural sanitary mart or sanitary hardware outlet available near the village.	Community bio- gas or recycle of waste for productive use.	Post office(PO)	Sub post office (SPO)	Post & Telegraph office (P&TO)	Village Pin Code	Telephones (Land lines)	Public call office (PCO)	Mobile phone coverage	Name of Village	Serial Number	Serial Number
47	48	49	50	51	52	53	54	55	56	57	2	1	1
No	No	Yes	No	Yes	b	b	713143	Yes	Yes	Yes	Kshirgram	632	632
No	No	Yes	No	a	b	b	713150	Yes	Yes	Yes	Kharija Kshirgram	633	633
No	No	No	No	a	b	b	713143	Yes	Yes	Yes	Ita	634	634
No	No	No	No	a	b	b	713143	Yes	Yes	Yes	Dharsona	635	635
No	No	No	Yes	a	b	b	713143	Yes	Yes	Yes	Palashi	636	636
<b>11</b>	<b>9</b>	<b>45</b>	<b>2</b>	<b>22</b>	<b>30</b>	<b>4</b>	<b>122</b>	<b>114</b>	<b>79</b>	<b>121</b>	<b>Block T O T A L</b>	<b>Block</b>	

unication and transport facilities (If amenities available code -Yes is given except for Village code ,If not available within the village , the distance range code viz; a for <5 Kms, b for 5-10 Kms and c for 10+ kms of nearest place where facility is available is given).

Village connected to highways,vill (If amenities available code -Yes village , the distance range code and c for 10+ kms of nearest place

Name of Village	Internet cafés/ Common service centre (CSC)	Private courier facility	Bus service (Public & Private)	Railway stations	Auto/Modified Autos	Taxis and Vans	Tractors	Cycle-pulled rickshaws(Manual & Machine driven)	Carts driven by animals	Sea /River ferry service	Connected to national highway(NH)	Connected to state highway(SH)	Connected to major district road (MDR)	Connected to others district road	Pucca roads	Kutchcha roads
2	58	59	60	61	62	63	64	65	66	67	68	69	70	71	72	73
Kshirgram	c	Yes	Yes	b	b	Yes	Yes	Yes	Yes	c	c	c	b	Yes	Yes	Yes
Kharija Kshirgram	c	Yes	Yes	b	b	Yes	Yes	Yes	Yes	c	c	c	b	Yes	Yes	Yes
Ita	b	a	Yes	b	b	Yes	Yes	Yes	b	c	c	c	b	Yes	Yes	Yes
Dharsona	b	a	Yes	b	b	Yes	Yes	Yes	Yes	c	c	c	b	Yes	Yes	Yes
Palashi	b	a	Yes	b	b	Yes	Yes	Yes	Yes	c	c	c	c	Yes	Yes	Yes
<b>TOTAL :</b>	<b>4</b>	<b>20</b>	<b>70</b>	<b>5</b>	<b>6</b>	<b>106</b>	<b>116</b>	<b>128</b>	<b>127</b>	<b>8</b>	<b>0</b>	<b>4</b>	<b>18</b>	<b>42</b>	<b>66</b>	<b>115</b>

age roads, banks & credit societies is given, If not available within the viz; a for < 5 Kms, b for 5-10 Kms where facility is available is given).														Availability of miscellaneous facilities (If amenities available code -Yes is given, If not available within the village , the distance range code viz; a for < 5 Kms, b for 5-10 Kms and c for 10+ kms of nearest place where facility is available is given).		Ava within
Water bounded macadam(WBM) roads	Navigable waterway (river/canal)(NW)	Footpaths (FP)	Commercial & Co-operative Banks	ATM	Agricultural Credit Societies	Self-Help Group (SHG)	Public distribution system (PDS) shop	Mandis / Regular market	Weekly Haat	Agricultural marketing society	Integrated Child Development Scheme (Nutritional Centres)	Anganwadi Centre (Nutritional Centres)	Others (Nutritional Centres)	Name of Village	Serial Number	Serial Number
74	75	76	77	78	79	80	81	82	83	84	85	86	87	2	1	1
c	c	Yes	Yes	c	c	Yes	Yes	c	b	b	Yes	Yes	Yes	Kshirgram	632	632
c	c	Yes	a	c	c	Yes	a	c	b	b	c	c	Yes	Kharija Kshirgram	633	633
b	c	Yes	a	c	c	Yes	Yes	c	Yes	b	c	Yes	Yes	Ita	634	634
c	c	Yes	a	c	c	Yes	a	c	a	b	Yes	Yes	Yes	Dharsona	635	635
c	c	Yes	a	c	c	Yes	a	b	a	b	c	c	Yes	Palashi	636	636
<b>14</b>	<b>18</b>	<b>109</b>	<b>27</b>	<b>2</b>	<b>38</b>	<b>116</b>	<b>64</b>	<b>16</b>	<b>31</b>	<b>19</b>	<b>16</b>	<b>116</b>	<b>97</b>	<b>Block T O T A L</b>		<b>Block</b>

Availability of miscellaneous facilities (If amenities available code -Yes is given, If not available the village , the distance range code viz; a for < 5 Kms, b for 5-10 Kms and c for 10+ kms of nearest place where facility is available is given).											Availability of electricity (Yes/No)			
Name of Village	ASHA (Accredited Social Health Activist)	Community centre with/without TV	Sports Field,	Sports Club / Recreation Centre	Cinema / Video Hall	Public Library	Public Reading Room	Newspaper Supply	Assembly Polling station	Birth & Death Registration Office	Power Supply for Domestic Use (ED)	Power Supply for Agricultural Use (EAG)	Power Supply for Commercial Use (EC)	Power Supply for All Uses (EA)
2	88	89	90	91	92	93	94	95	96	97	98	99	100	101
Kshirgram	Yes	b	a	a	c	Yes	b	Yes	Yes	a	Yes	Yes	No	No
Kharija Kshirgram	Yes	c	a	Yes	c	Yes	b	Yes	Yes	Yes	Yes	Yes	No	No
Ita	Yes	b	Yes	Yes	c	b	b	Yes	Yes	a	Yes	Yes	No	No
Dharsona	Yes	b	Yes	Yes	c	a	a	Yes	Yes	b	Yes	Yes	No	No
Palashi	Yes	b	Yes	Yes	c	a	a	Yes	Yes	b	Yes	Yes	No	No
<b>TOTAL :</b>	<b>95</b>	<b>37</b>	<b>76</b>	<b>44</b>	<b>15</b>	<b>33</b>	<b>32</b>	<b>106</b>	<b>109</b>	<b>30</b>	<b>130</b>	<b>124</b>	<b>80</b>	<b>80</b>

Nearest Town		Land Use							
		Area under different types of land use (in hectares rounded up to one decimal place)							
Name	Distance range code i.e. a for < 5 Kms, b for 5-10 Kms and c for 10+ kms .	Forests	Area under Non-agricultural Uses	Barren and Un-cultivable land	Permanent Pastures and Other Grazing Lands	Land Under Miscellaneous Tree Crops etc.	Culturable Waste Land	Name of Village	Serial Number
102	103	104	105	106	107	108	109	2	1
KATWA	c	0	139.6	0	0	0	0	0 Kshirgram	632
KATWA	c	0	8.2	0	0	0	1	1 Kharija Kshirgram	633
KATWA	c	0	17.2	0	0	0	1	1 Ita	634
KATWA	c	0	1.2	0	0	0	0	0 Dharsona	635
KATWA	c	0	13.9	0	0	0	0	0 Palashi	636
<b>0</b>		<b>0</b>	<b>39.4</b>	<b>6321</b>	<b>0</b>	<b>0</b>	<b>0</b>	<b>852.9 : Block T O T A L</b>	

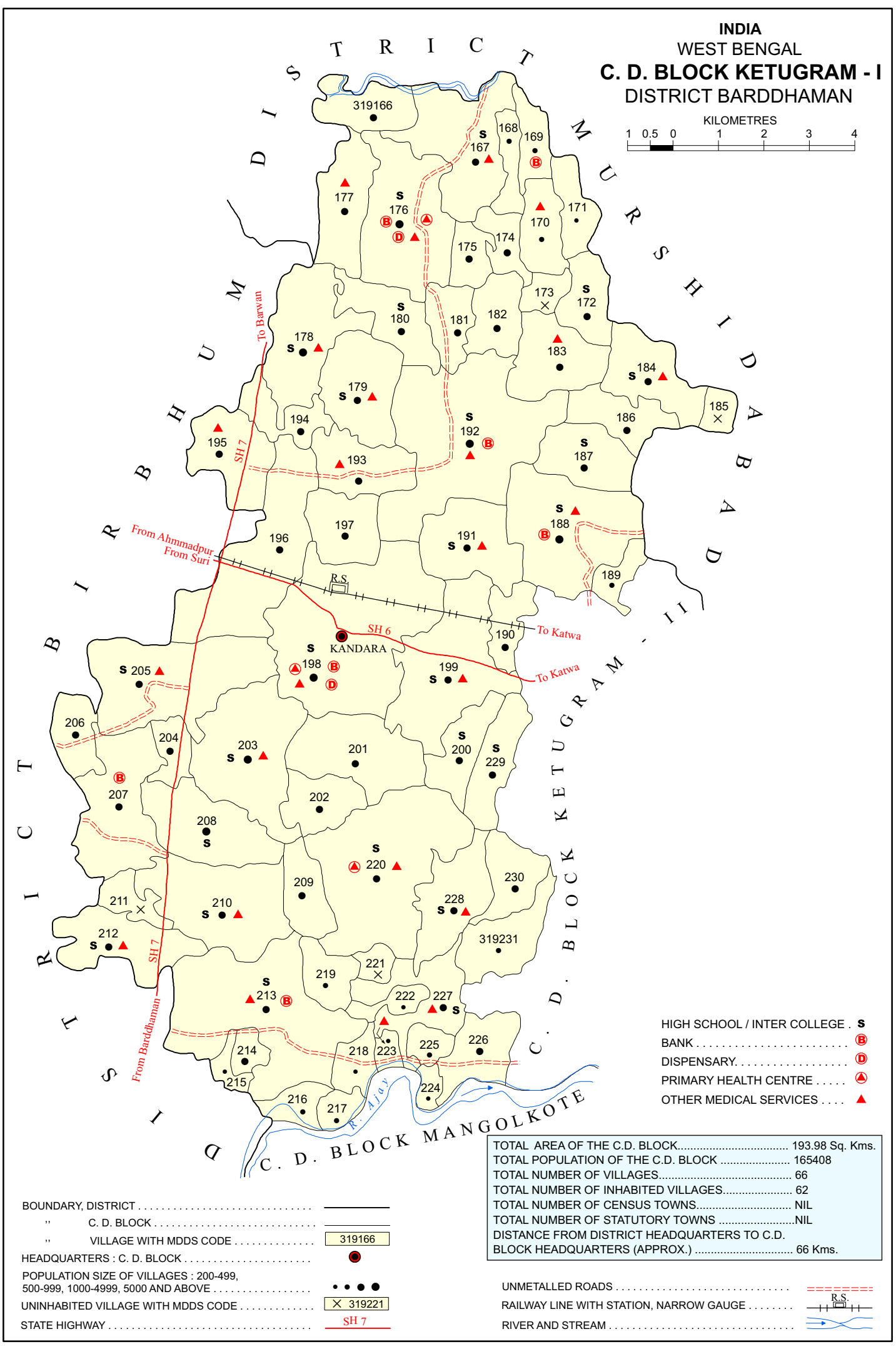
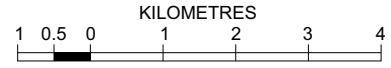
Land Use												
Area under different types of land use (in hectares rounded up to one decimal place)							Area irrigated by source (in hectare).					
Serial Number	Name of Village	Fallow lands other than current fallows	Current Fallows	Net Area Sown	Total Irrigated Land Area	Total Un-irrigated Land Area	Canals ( C )	Wells/Tube-wells(W/TW)	Tanks/Lakes(T/L)	Water Falls(WF)	Others(O)	
1	2	110	111	112	113	114	115	116	117	118	119	
632	Kshirgram	0	0	999.8	955	44.8	567	350	38	0	0	
633	Kharija Kshirgram	0	0	72	62	10	32	27.5	2.5	0	0	
634	Ita	0	0	242.4	228.4	14	57.8	150	10.3	0	10.3	
635	Dharsona	0	0	134.7	134.7	0	85.4	14.1	25.1	0	10.1	
636	Palashi	0	0	373.3	339	34.3	268.9	50	20.1	0	0	
<b>Block T O T A L :</b>		<b>0</b>	<b>0</b>	<b>29331</b>	<b>23792</b>	<b>5539</b>	<b>14119</b>	<b>6142</b>	<b>1936</b>	<b>0</b>		

Name of three most important commodities manufactured			Name of Village	Serial Number
First	Second	Third		
120	121	122	2	1
			Kshirgram	632
			Kharija Kshirgram	633
			Ita	634
			Dharsona	635
			Palashi	636
			<b>: Block T O T A L</b>	





INDIA  
WEST BENGAL  
**C. D. BLOCK KETUGRAM - I**  
DISTRICT BARDDHAMAN



- HIGH SCHOOL / INTER COLLEGE . **S**
- BANK . . . . . **(B)**
- DISPENSARY . . . . . **(D)**
- PRIMARY HEALTH CENTRE . . . . . **(▲)**
- OTHER MEDICAL SERVICES . . . . . **(▲)**

TOTAL AREA OF THE C.D. BLOCK.....	193.98 Sq. Kms.
TOTAL POPULATION OF THE C.D. BLOCK .....	165408
TOTAL NUMBER OF VILLAGES.....	66
TOTAL NUMBER OF INHABITED VILLAGES.....	62
TOTAL NUMBER OF CENSUS TOWNS.....	NIL
TOTAL NUMBER OF STATUTORY TOWNS .....	NIL
DISTANCE FROM DISTRICT HEADQUARTERS TO C.D. BLOCK HEADQUARTERS (APPROX.) .....	66 Kms.

- BOUNDARY, DISTRICT . . . . . —————
- " C. D. BLOCK . . . . . ————
- " VILLAGE WITH MDDS CODE . . . . . 319166
- HEADQUARTERS : C. D. BLOCK . . . . . ●
- POPULATION SIZE OF VILLAGES : 200-499, 500-999, 1000-4999, 5000 AND ABOVE . . . . . ●●●●
- UNINHABITED VILLAGE WITH MDDS CODE . . . . . X 319221
- STATE HIGHWAY . . . . .  SH 7

- UNMETALLED ROADS . . . . . - - - - -
- RAILWAY LINE WITH STATION, NARROW GAUGE . . . . . R.S.
- RIVER AND STREAM . . . . . ~



### Alphabetical List of Villages

Name of the CD Block : Ketugram-I

CD Block Code (2011) : 0126

Sl. No.	Name of the Village	PLCN 2001	MDDS PLCN 2011
1	2	3	4
1	Agardanga	01295900	319184
2	Aiyapur Chak	01298600	319211
3	Amgaria	01296700	319192
4	Ankhona	01295100	319176
5	Argun	01298100	319206
6	Bahara	01297700	319202
7	Bakalsa	01300100	319226
8	Bamundi	01297500	319200
9	Bankui	01299000	319215
10	Beninagar	01296500	319190
11	Berugram	01295400	319179
12	Bhandargaria	01300000	319225
13	Bira	01298900	319214
14	Biruri	01295600	319181
15	Chakdaha	01299200	319217
16	Chakta	01294200	319167
17	Chechuri	01294100	319166
18	Chinispur	01295500	319180
19	Dadhia	01298500	319210
20	Ehiapur	01298300	319208
21	Ganful	01299900	319224
22	Ghatkuri	01299800	319223
23	Gopalpur	01296600	319191
24	Haldi	01294600	319171
25	Hatpara	01300600	319231
26	Ichhapur	01294900	319174
27	Jamalpur	01299700	319222
28	Jamalpur Chak	01299600	319221
29	Kachutia	01296100	319186
30	Kanchra	01298400	319209
31	Kandara	01297300	319198
32	Kantadihi	01297000	319195

### Alphabetical List of Villages

Name of the CD Block : Ketugram-I

CD Block Code (2011) : 0126

Sl. No.	Name of the Village	PLCN 2001	MDDS PLCN 2011
1	2	3	4
33	Katandidanga	01296400	319189
34	Kechunia	01295800	319183
35	Khalipur	01300400	319229
36	Khanji	01298000	319205
37	Khaspur	01298200	319207
38	Khatundi	01300300	319228
39	Kojalsa	01295700	319182
40	Komarpur	01297400	319199
41	Kulai	01300200	319227
42	Kulun	01299400	319219
43	Kulutia	01296900	319194
44	Kurmadanga	01297100	319196
45	Kushutia	01294500	319170
46	Mahula	01295000	319175
47	Majhina	01294400	319169
48	Malgram	01296200	319187
49	Masundi	01297600	319201
50	Mauri	01294300	319168
51	Mitratikuri	01300500	319230
52	Morgram	01295300	319178
53	Murgram	01296300	319188
54	Murutia	01295200	319177
55	Narenga	01299100	319216
56	Noapara	01299300	319218
57	Palita	01298800	319213
58	Pandugram	01299500	319220
59	Panpara	01294800	319173
60	Panpara Chak	01296000	319185
61	Raikhan	01297900	319204
62	Rajur	01297800	319203
63	Serandi	01298700	319212
64	Shrigrām	01294700	319172

### **Alphabetical List of Villages**

Name of the CD Block : Ketugram-I

CD Block Code (2011) : 0126

---

Sl. No.	Name of the Village	PLCN 2001	MDDS PLCN 2011
1	2	3	4
65	Sripur	01297200	319197
66	Ujalpur	01296800	319193

---

Census of India 2011  
Amenities and Land use

Serial Number	Name fo Village	Location code no.	Total area of the village ( in hectares rounded up to one decimal place)	Total population ( 2011 census )	Number of households (2011 census)	Number of educational amenities availab village, the distance range code viz; a for for 10+ kms of nearest place where fa							
						Pre-Primary school (PP)	Primary school (P)	Middle school (M)	Secondary School (S)	Senior Secondary school (SS)	Degree college of arts science & commerce (ASC)	Engineering college(EC)	Medical college (MC)
1	2	3	4	5	6	7	8	9	10	11	12	13	14

Name of District:-Bardhaman

Name of CD Block:-Ketugram - I

637	Chechuri	319166	223.4	2624	603	4	4	1	b	b	c	c	c
638	Chakta	319167	503	4582	1016	4	4	1	1	a	c	c	c
639	Mauri	319168	105.3	882	179	1	1	b	b	b	c	c	c
640	Majhina	319169	128.3	976	204	1	1	a	a	a			
641	Kushutia	319170	180.9	917	220	2	2	a	a	a	c	c	c
642	Haldi	319171	153.8	461	110	1	1	a	a	a	c	c	c
643	Shrigram	319172	180	2623	607	2	2	1	1	b	c	c	c
644	Panpara	319173	72.8	0	0								
645	Ichhapur	319174	107.2	1032	208	3	3	a	a	a	c	c	c
646	Mahula	319175	116.2	1411	289	2	2	a	a	a	c	c	c
647	Ankhona	319176	597.3	6554	1447	4	4	1	1	1	c	c	c
648	Murutia	319177	306.8	1576	363	3	3	a	a	a	c	c	c
649	Morgram	319178	451.2	6197	1366	4	4	1	1	b	b	c	c
650	Berugram	319179	365	3489	844	5	5	1	1	b	b	c	c
651	Chinispur	319180	241.6	2608	538	4	4	1	1	a	b	c	c
652	Biruri	319181	164.5	1815	412	1	1	a	a	a	c	c	c
653	Kojalsa	319182	204	2364	555	3	3	1	a	b	c	c	c
654	Kechunia	319183	310.4	2720	596	3	3	a	a	a	c	c	c
655	Agardanga	319184	293.8	2767	606	3	3	1	1	1	c	c	c
656	Panpara Chak	319185	68.4	0	0								
657	Kachutia	319186	202.8	3783	895	2	2	a	a	b	c	c	c
658	Malgram	319187	257.8	1275	292	2	2	1	1	b	c	c	c
659	Murgram	319188	622.4	5919	1308	5	5	1	1	b	b	c	c
660	Katandidanga	319189	94.7	804	188	1	1	a	a	b	b	c	c
661	Beninagar	319190	144.9	1109	249	1	1	a	a	b	b	c	c
662	Gopalpur	319191	341.6	3157	713	2	2	1	1				
663	Amgaria	319192	1003.2	6904	1578	4	3	1	1	1	b	c	c
664	Ujalpur	319193	265.9	2279	505	2	2	a	a	a	a	c	c
665	Kulutia	319194	172	2393	490	2	2	a	a	b	b	c	c
666	Kantadihi	319195	312	2161	508	2	2	a	a	b	b	c	c
667	Kurmadanga	319196	632.1	3577	785	4	4	a	a	a	a	c	c
668	Sripur	319197	235.5	3846	875	3	3	1	a	a	c	c	c
669	Kandara	319198	1102.4	11534	2560	9	8	3	2	1		c	c
670	Komarapur	319199	618	4110	975	3	3	1	1				
671	Bamundi	319200	212.1	3588	786	4	4	1	1		b	c	c
672	Masundi	319201	419.2	3153	725	4	3	a	a	a	a	c	c
673	Bahara	319202	201.9	1102	238	3	3	a	a	a	a	c	c
674	Rajur	319203	575.9	5776	1216	4	4	2	2	1	a	c	c
675	Raikhan	319204	114.1	2678	587	2	2	a	a	a	b	c	c
676	Khanji	319205	704.6	4052	871	4	4	1	1	1	b	c	c
677	Argun	319206	173.6	3245	696	2	2	b	b	b	b	c	c

**- Village Directory**

(As in 2009)

le. (If not available within the < 5 Kms, b for 5-10 Kms and c if facility is available is given).						Number of Medical Amenities available. (If not available within the village, the distance range code viz; a for < 5 Kms, b for 5-10 Kms and c for 10+ kms of nearest place where facility is available is given).										Name of Village	Serial Number	
Management institute (MI)	Polytechnic (Pt)	Vocational training school /ITI	Non-formal training centre (NFTC)	Special school for disabled (SSD)	Others (specify)	Community health centre (CHC)	Primary health centre (PHC)	Primary health sub centre (PHS)	Maternity and child welfare centre (MCWC)	T.B. clinic (TBC)	Hospital-allopathic (HA)	Hospital-alternative medicine (HO)	Dispensary (D)	Veterinary hospital (VH)	Mobile health clinic (MHC)			Family welfare centre (FWC)
15	16	17	18	19	20	21	22	23	24	25	26	27	28	29	30	31	2	1

Location CodeNo:-335

Location CodeNo:-0126

c	c	c	c	c	c	c	b	a	a	b	b	c	c	b	b	c	Chechuri	637
c	c	c	c	c	c	c	a	1	1	1	a	c	a	a	a	a	Chakta	638
c	c	c	c	c	c	c	a	a	a	a	a	c	c	a	a	a	Mauri	639
						c	b	b	b	b	b	c	c	b	b	b	Majhina	640
c	c	c	c	c	c	c	a	1	1	1	a	c	a	a	a	1	Kushutia	641
c	c	c	c	c	c	c	a	a	a	a	a	c	a	a	a	a	Haldi	642
c	c	c	c	c	c	c	c	a	a	a	c	c	c	c	c	c	Shrigram	643
																	Panpara	644
c	c	c	c	c	c	c	a	a	a	a	a	c	a	a	a	a	Ichhapur	645
c	c	c	c	c	c	c	a	a	a	a	a	c	c	a	a	a	Mahula	646
c	c	c	c	c	c	c	1	1	1	1	1	c	1	1	1	1	Ankhona	647
c	c	c	c	c	c	c	a	1	a	a	a	c	c	a	a	a	Murutia	648
c	c	c	c	c	c	c	b	b	1	b	b	b	b	b	b	b	Morgram	649
c	c	c	c	c	c	c	b	1	1	1	b	b	b	1	b	1	Berugram	650
c	c	c	c	c	c	c	b	a	a	a	b	b	b	a	b	a	Chinispur	651
c	c	c	c	c	c	c	a	a	a	a	c	c	c	a	a	a	Biruri	652
c	c	c	c	c	c	c	c	b	b	b	b	c	b	b	b	b	Kojalsa	653
c	c	c	c	c	c	c	c	c	1	1	1	c	c	c	c	c	Kechunia	654
c	c	c	c	c	c	c	c	c	1	1	1	c	c	c	c	c	Agardanga	655
																	Panpara Chak	656
c	c	c	c	c	c	c	c	a	a	a	c	c	c	c	c	c	Kachutia	657
c	c	c	c	c	c	c	c	b	b	b	c	c	c	c	c	c	Malgram	658
c	c	c	c	c	c	c	b	1	1	1	1	b	b	b	a	b	Murgram	659
c	c	c	c	c	c	c	b	b	b	b	b	b	b	b	b	b	Katandidanga	660
c	c	c	c	c	c	c	a	a	a	a	a	a	a	a	a	a	Beninagar	661
						c	b	1	a	a	b	b	b	a	a	a	Gopalpur	662
c	c	c	c	c	c	c	b	1	1	1	b	b	b	b	b	b	Amgaria	663
c	c	c	c	c	c	c	a	1	a	a	a	a	a	a	a	a	Ujalpur	664
c	c	c	c	c	c	c	c	a	a	a	b	b	b	a	b	a	Kulutia	665
c	c	c	c	c	c	c	b	1	1	1	b	b	b	a	b	1	Kantadihi	666
c	c	c	c	c	c	c	a	a	a	a	a	a	a	a	a	a	Kurmadanga	667
c	c	c	c	c	c	c	a	a	a	a	a	a	a	a	a	a	Sripur	668
c	c	c	c	c	c	c	1	2	1	3	1	1	1	1	1	1	Kandara	669
								1									Komarapur	670
c	c	c	c	c	c	c	b	a	a	b	b	b	b	b	b	b	Bamundi	671
c	c	b	c	c	c	c	a	a	a	a	a	a	a	a	a	a	Masundi	672
c	c	c	c	c	c	c	a	a	a	a	a	a	a	a	a	a	Bahara	673
c	c	b	c	c	c	c	a	1	1	1	a	a	a	a	a	a	Rajur	674
c	c	b	c	c	c	c	b	a	a	a	b	b	b	b	b	b	Raikhan	675
c	c	c	c	c	c	c	b	1	1	1	b	b	b	b	b	b	Khanji	676
c	c	c	c	c	c	c	b	b	b	b	b	b	b	b	b	b	Argun	677

Serial Number	Name fo Village	Number of Non-Government Medical Amenities available.							Availability of drinking water - Yes / No							
		Charitable non Govt. hospital/Nursing home.	Medical practitioner with MBBS Degree	Medical practitioner with other degree	Medical practitioner with no degree	Traditional practitioner and faith healer	Medicine Shop	Others	Tap water (Treated/Untreated)	Well water (Covered / Uncovered well)	Hand Pump	Tube wells / Bore well	Spring	River / Canal	Tank / Pond / Lake	Others
1	2	32	33	34	35	36	37	38	39	40	41	42	43	44	45	46

637	Chechuri	0	0	0	2	1	0	0	No	No	Yes	No	No	No	Yes	No
638	Chakta	0	0	1	1	0	0	0	No	No	Yes	Yes	No	Yes	Yes	No
639	Mauri	0	0	1	1	2	0	0	No	No	Yes	Yes	No	Yes	Yes	No
640	Majhina	0	0	1	1	2	0	0	No	No	Yes	Yes	No	Yes	Yes	No
641	Kushutia	0	0	1	4	0	0	0	No	No	Yes	Yes	No	Yes	Yes	No
642	Haldi	0	0	1	3	0	0	0	No	No	Yes	Yes	No	Yes	Yes	No
643	Shrigrām	0	0	2	2	1	0	0	No	No	Yes	No	No	No	Yes	No
644	Panpara															
645	Ichhapur	0	0	1	3	0	0	0	No	No	Yes	Yes	No	Yes	Yes	No
646	Mahula	0	0	0	1	1	0	0	No	No	Yes	Yes	No	Yes	Yes	No
647	Ankhona	0	0	2	5	1	1	0	No	No	Yes	Yes	No	Yes	Yes	No
648	Murutia	0	0	1	1	1	0	0	No	No	Yes	Yes	No	Yes	Yes	No
649	Morgram	0	0	2	3	5	0	0	No	No	Yes	No	No	No	Yes	No
650	Berugram	0	0	3	4	4	0	0	No	No	Yes	Yes	No	Yes	Yes	No
651	Chinispur	0	0	1	2	3	0	0	No	No	Yes	Yes	No	Yes	Yes	No
652	Biruri	0	0	1	2	3	0	0	No	No	Yes	Yes	No	Yes	Yes	No
653	Kojalsa	0	0	1	2	2	0	0	No	No	Yes	Yes	No	Yes	Yes	No
654	Kechunia	0	0	1	1	2	0	0	No	No	Yes	No	No	No	Yes	No
655	Agardanga	0	2	2	1	0	0	0	No	No	Yes	No	No	No	Yes	No
656	Panpara Chak															
657	Kachutia	0	0	1	2	1	0	0	No	No	Yes	No	No	No	Yes	No
658	Malgram	0	0	1	1	1	0	0	No	No	Yes	No	No	No	Yes	No
659	Murgram	0	0	3	4	4	0	0	No	No	Yes	Yes	No	Yes	Yes	No
660	Katandidanga	0	0	1	2	0	0	0	No	No	Yes	No	No	No	Yes	No
661	Beninagar	0	0	1	1	2	0	0	No	No	Yes	No	No	No	Yes	No
662	Gopalpur	0	0	1	2	2	0	0	No	No	Yes	No	No	Yes	Yes	No
663	Amgaria	0	0	2	2	1	2	0	No	No	Yes	No	No	No	Yes	No
664	Ujalpur	0	0	2	1	1	0	0	No	No	Yes	Yes	No	Yes	Yes	No
665	Kulutia	0	0	1	2	2	0	0	No	No	Yes	No	No	Yes	Yes	No
666	Kantadihi	0	0	2	2	2	0	0	No	No	Yes	Yes	No	Yes	Yes	No
667	Kurmadanga	0	0	0	1	1	0	0	No	No	Yes	Yes	No	Yes	Yes	No
668	Sripur	0	0	1	1	1	0	0	No	No	Yes	Yes	No	Yes	Yes	No
669	Kandara	0	0	5	5	4	6	3	No	No	Yes	Yes	No	Yes	Yes	No
670	Komarapur	0	0	0	0	0	0	0	No	No	Yes	No	No	Yes	Yes	No
671	Bamundi	0	0	3	5	2	0	0	No	No	Yes	Yes	No	Yes	Yes	No
672	Masundi	0	0	0	3	0	0	0	No	No	Yes	Yes	No	Yes	Yes	No
673	Bahara	0	0	2	5	1	0	0	No	No	Yes	Yes	No	Yes	Yes	No
674	Rajur	0	0	2	4	1	0	0	No	No	Yes	Yes	No	Yes	Yes	No
675	Raikhan	0	0	4	3	2	0	0	No	No	Yes	Yes	No	Yes	Yes	No
676	Khanji	0	0	2	3	1	0	0	No	No	Yes	Yes	No	Yes	Yes	No
677	Argun	0	0	3	4	2	0	0	No	No	Yes	Yes	No	Yes	Yes	No



Availability of toilet & others Yes / No				Communication and transport facilities (If amenities available code -Yes is given except for Village Pin Code ,If not available within the village , the distance range code viz; a for < 5 Kms, b for 5-10 Kms and c for 10+ kms of nearest place where facility is available is given).							Comm Pin C		
Community toilet including bath.	Community toilet excluding bath.	Rural sanitary mart or sanitary hardware outlet available near the village.	Community bio- gas or recycle of waste for productive use.	Post office(PO)	Sub post office (SPO)	Post & Telegraph office (P&TO)	Village Pin Code	Telephones (Land lines)	Public call office (PCO)	Mobile phone coverage	Name of Village	Serial Number	Serial Number
47	48	49	50	51	52	53	54	55	56	57	2	1	1

No	No	No	No	b	c	c	713129	Yes	Yes	Yes	Chechuri	637	637
No	No	No	No	Yes	c	c	713129	Yes	Yes	Yes	Chakta	638	638
No	No	No	No	a	c	c	713129	Yes	Yes	Yes	Mauri	639	639
No	No	No	No	Yes	c	c	713129	Yes	Yes	Yes	Majhina	640	640
No	No	No	No	a	c	c	713123	Yes	Yes	Yes	Kushutia	641	641
No	No	No	No	a	c	c	713129	Yes	Yes	Yes	Haldi	642	642
No	No	No	No	Yes	c	c	713129	Yes	Yes	Yes	Shrigram	643	643
											Panpara	644	644
No	No	No	No	a	c	c	713129	Yes	Yes	Yes	Ichhapur	645	645
No	No	No	No	a	c	c	713129	Yes	Yes	Yes	Mahula	646	646
No	No	No	No	Yes	c	c	713129	Yes	Yes	Yes	Ankhona	647	647
No	No	No	No	a	c	c	713129	Yes	Yes	Yes	Murutia	648	648
No	No	No	No	Yes	b	b	713129	Yes	Yes	Yes	Morgram	649	649
No	No	No	No	Yes	b	b	713408	Yes	Yes	Yes	Berugram	650	650
No	No	No	No	a	b	b	713408	Yes	Yes	Yes	Chinispur	651	651
No	No	No	No				713129			b	Biruri	652	652
No	No	No	No	a	c	c	713129	Yes	Yes	c	Kojalsa	653	653
No	No	No	No	a	c	c	713129	Yes	Yes	Yes	Kechunia	654	654
No	No	No	No	Yes	c	c	713123	Yes	Yes	Yes	Agardanga	655	655
											Panpara Chak	656	656
No	No	No	No	Yes	c	c	713512	Yes	Yes	Yes	Kachutia	657	657
No	No	No	No	a	c	c	713123	Yes	Yes	Yes	Malgram	658	658
No	No	No	No	Yes	b	b	713123	Yes	Yes	Yes	Murgram	659	659
No	No	No	No		b	b	713123	Yes	Yes	Yes	Katandidanga	660	660
No	No	Yes	No	a	a	a	713140	Yes	a	Yes	Beninagar	661	661
No	No	Yes	No	Yes	b	b	713129	Yes	Yes	Yes	Gopalpur	662	662
No	No	No	No	Yes	b	b	713129	Yes	Yes	Yes	Amgaria	663	663
No	Yes	Yes	No	b	b	b	713408	Yes	Yes	Yes	Ujalpur	664	664
No	No	No	No	a	b	b	713129	Yes	Yes	Yes	Kulutia	665	665
No	No	No	No	Yes	b	b	713129	Yes	Yes	Yes	Kantadihi	666	666
No	No	No	No	a	a	a	713129	Yes	Yes	Yes	Kurmadanga	667	667
No	No	No	No	a	a	a	713129	Yes	Yes	Yes	Sripur	668	668
No	No	No	No	Yes	Yes	Yes	713129	Yes	Yes	Yes	Kandara	669	669
No	No	No	No	Yes	a	a	713519	Yes	Yes	a	Komarapur	670	670
No	No	No	No	Yes	b	b	713129	Yes	Yes	Yes	Bamundi	671	671
No	No	No	No	Yes	a	a	713129	Yes	Yes	Yes	Masundi	672	672
No	No	No	No	c	a	a	713129	Yes	Yes	Yes	Bahara	673	673
No	No	No	No	Yes	a	a	713129	Yes	Yes	Yes	Rajur	674	674
No	No	No	No	a	b	b	713129	Yes	Yes	Yes	Raikhan	675	675
No	No	No	No	Yes	b	b	713129	Yes	Yes	Yes	Khanji	676	676
No	No	No	No	a	b	b	731301	Yes	Yes	Yes	Argun	677	677

unication and transport facilities (If amenities available code -Yes is given except for Village ode ,If not available within the village , the distance range code viz; a for <5 Kms, b for 5-10 Kms and c for 10+ kms of nearest place where facility is available is given).

Village connected to highways,vill: (If amenities available code -Yes village , the distance range code ' and c for 10+ kms of nearest place

Name of Village	Internet cafés/ Common service centre (CSC)	Private courier facility	Bus service (Public & Private)	Railway stations	Auto/Modified Autos	Taxis and Vans	Tractors	Cycle-pulled rickshaws(Manual & Machine driven)	Carts driven by animals	Sea /River ferry service	Connected to national highway(NH)	Connected to state highway(SH)	Connected to major district road (MDR)	Connected to others district road	Pucca roads	Kutchcha roads
2	58	59	60	61	62	63	64	65	66	67	68	69	70	71	72	73

Chechuri	b	Yes	a	c	a	Yes	Yes	Yes	Yes	c	c	a	a	a	a	Yes
Chakta	c	c	Yes	c	Yes	Yes	Yes	Yes	Yes	c	c	c		Yes	Yes	Yes
Mauri	c	c	Yes	c	b	b				c					a	a
Majhina	c	c	Yes	c	Yes	Yes	Yes	Yes	Yes	c	c	a		Yes	Yes	Yes
Kushutia	c	c	a	c	Yes	Yes	Yes	Yes	Yes	c	c	c		Yes	Yes	Yes
Haldi	c	c	a	c	Yes	Yes	Yes	Yes	Yes	c	c	c		Yes	Yes	Yes
Shrigram	c	c	a	c	b	Yes	Yes	Yes	Yes	c	c	c	b	b	b	Yes
Panpara																
Ichhapur	c	c	a	c	Yes	Yes	Yes	Yes	Yes	c	c	c		Yes	Yes	Yes
Mahula	c	c	a	c	c	Yes	Yes	Yes	Yes	c	c	b	a	Yes	Yes	Yes
Ankhona	c	c	Yes	c	Yes	Yes	Yes	Yes	Yes	c	c	c		Yes	Yes	Yes
Murutia	c	c	a	a	a	a	Yes	Yes	Yes	c	c	a	a	Yes	Yes	Yes
Morgram	b	b	b	a	c	Yes	Yes	Yes	Yes	c	c	Yes	b	Yes	a	Yes
Berugram	b	b	Yes	Yes	Yes	Yes	Yes	Yes	Yes	c	c	a		Yes	Yes	Yes
Chinispur	b	b	b	b	b	Yes	Yes	Yes	Yes	c	c	b		Yes	Yes	Yes
Biruri	c	b	b	c	c	a		Yes		c					a	a
Kojalsa	c	a	Yes	c	Yes	Yes	Yes	Yes	Yes	c	c	a	a	Yes	Yes	Yes
Kechunia	c	c	a	b	c	Yes	Yes	Yes	Yes	c	c	c	a	a	a	Yes
Agardanga	c	c	b	c	c	Yes	Yes	Yes	Yes	c	c	c	b	b	b	Yes
Panpara Chak																
Kachutia	c	c	b	b	b	Yes	Yes	Yes	Yes	c	c	b	b	b	b	Yes
Malgram	c	c	b	b	c	Yes	Yes	Yes	Yes	c	c	b	b	b	b	Yes
Murgram	b	b	Yes	b	b	Yes	Yes	Yes	Yes	c	c			Yes	Yes	Yes
Katandidanga	b	b	b	a	c	a	Yes	Yes	Yes	c	c	b	b	Yes	a	Yes
Beninagar	a	a	a	a	c	a	Yes	Yes	Yes	c	c	a	a	a	a	Yes
Gopalpur	b	b	Yes	a	Yes	Yes	Yes	Yes	Yes	c	c	a		Yes	Yes	Yes
Amgaria	b	Yes	a	a	a	Yes	Yes	Yes	Yes	c	c	a		Yes	Yes	Yes
Ujalpur	b	b	b	b	Yes	Yes	Yes	Yes	Yes	Yes	c	b		Yes	Yes	Yes
Kulutia	b	b	a	b	a	Yes	Yes	Yes	Yes	c	c	Yes	a	a	a	Yes
Kantadihi	b	b	Yes	a	Yes	Yes	Yes	Yes	Yes	c	c	Yes		Yes	Yes	Yes
Kurmadanga	a	a	Yes	Yes	a	Yes	Yes	Yes	Yes	c	c	Yes		Yes	a	Yes
Sripur	a	a	a	a	a	a	Yes	Yes	Yes	Yes	c	a		Yes	Yes	Yes
Kandara	Yes	Yes	Yes	Yes	Yes	Yes	Yes	Yes	Yes	b	c	Yes		Yes	Yes	Yes
Komarapur	a	Yes	Yes	a	Yes	Yes	Yes	Yes	Yes	Yes	c			Yes	Yes	Yes
Bamundi	b	b	Yes	c	Yes	Yes	Yes	Yes	Yes	Yes				Yes	Yes	Yes
Masundi	a	a	Yes	b	Yes	Yes	Yes	Yes	Yes	c	c	a	a	Yes	Yes	Yes
Bahara	a	a	a	a	b	Yes	Yes	Yes	Yes	c	c	a	a	Yes	Yes	Yes
Rajur	a	a	Yes	b	Yes	Yes	Yes	Yes	Yes	c	c	a	a	Yes	Yes	Yes
Raikhan	b	b	Yes	a	Yes	Yes	Yes	Yes	Yes	c	c	Yes		Yes	Yes	Yes
Khanji	b	b	Yes	a	Yes	Yes	Yes	Yes	Yes	c	c	Yes		Yes	Yes	Yes
Argun	b	b	a	b	Yes	Yes	Yes	Yes	Yes	Yes	c	a	a	Yes	Yes	Yes

age roads, banks & credit societies is given, If not available within the viz; a for < 5 Kms, b for 5-10 Kms where facility is available is given).

Availability of miscellaneous facilities (If amenities available code -Yes is given, If not available within the village , the distance range code viz; a for < 5 Kms, b for 5-10 Kms and c for 10+ kms of nearest place where facility is available is given).

Ava within

Water bounded macadam(WBM) roads	Navigable waterway (river/canal)(NW)	Footpaths (FP)	Commercial & Co-operative Banks	ATM	Agricultural Credit Societies	Self-Help Group (SHG)	Public distribution system (PDS) shop	Mandis / Regular market	Weekly Haat	Agricultural marketing society	Integrated Child Development Scheme (Nutritional Centres)	Anganwadi Centre (Nutritional Centres)	Others (Nutritional Centres)	Name of Village	Serial Number	Serial Number
74	75	76	77	78	79	80	81	82	83	84	85	86	87	2	1	1

Yes	Yes	Yes	b	c	Yes	Yes	Yes	c	b	c	c	Yes	Yes	Chechuri	637	637
Yes		Yes	a	c	Yes	Yes	Yes	Yes	a	c	c	Yes	Yes	Chakta	638	638
					c	Yes	Yes	b	Yes	Yes	Yes	Yes	Yes	Mauri	639	639
Yes	Yes	Yes	Yes	c	Yes	Yes	Yes	Yes	Yes	Yes	c	Yes	Yes	Majhina	640	640
Yes	Yes	Yes	a	c	c	Yes	a	c	a	c	c	Yes	Yes	Kushutia	641	641
Yes	c	Yes	a	c	c	Yes	a	c	a	c	c	Yes	Yes	Haldi	642	642
Yes		Yes	b	c	c	Yes	Yes	c	b	c	c	Yes	Yes	Shrigram	643	643
														Panpara	644	644
Yes	c	Yes	a	c	c	Yes	a	c	a	c	c	Yes	Yes	Ichhapur	645	645
Yes	Yes	Yes	a	c	c	Yes	Yes	c	a	c	c	Yes	Yes	Mahula	646	646
Yes	c	Yes	Yes	c	Yes	Yes	Yes	Yes	Yes	c	c	Yes	Yes	Ankhona	647	647
Yes	Yes	Yes	a	c	c	Yes	Yes	c	a	c	c	Yes	Yes	Murutia	648	648
Yes		Yes	b	c	b	Yes	Yes	c	b	b	b	Yes	Yes	Morgham	649	649
Yes		Yes	a	c	c	Yes	Yes	Yes	Yes	Yes	b	Yes	Yes	Berugram	650	650
Yes	Yes	Yes	b	c	b	Yes	Yes	c	a	Yes	Yes	Yes	Yes	Chinispur	651	651
		Yes	a	c	c	Yes	a	c	a	c	c	Yes	Yes	Biruri	652	652
Yes	a	Yes	b	c	c	Yes	Yes	Yes	Yes	Yes	Yes	Yes	Yes	Kojalsa	653	653
Yes	Yes	Yes	a	c	c	Yes	Yes	c	a	c	Yes	Yes	Yes	Kechunia	654	654
Yes		Yes	b	c	c	Yes	Yes	c	b	c	c	Yes	Yes	Agardanga	655	655
														Panpara Chak	656	656
Yes		Yes	b	c	c	Yes	Yes	c	b	c	c	Yes	Yes	Kachutia	657	657
Yes		Yes	b	c	c	Yes	Yes	c	b	c	c	Yes	a	Malgram	658	658
Yes	Yes	Yes	Yes	c	Yes	Yes	Yes	Yes	Yes	b	b	Yes	Yes	Murgram	659	659
Yes		Yes	b	c	b	Yes	a	c	b	b	Yes	Yes	Yes	Katandidanga	660	660
Yes		Yes	a	c	c	Yes	Yes	b	Yes	Yes	Yes	Yes	Yes	Beninagar	661	661
Yes		Yes	a	c	c	Yes	Yes	c	Yes	b	b	Yes	Yes	Gopalpur	662	662
Yes		Yes	Yes	c	c	Yes	Yes	Yes	Yes	b	Yes	b	Yes	Amgaria	663	663
Yes	c	Yes	b	c	c	Yes	a	c	b	b	b	Yes	Yes	Ujalpur	664	664
Yes		Yes	a	c	c	Yes	Yes	c	a	Yes	Yes	Yes	a	Kulutia	665	665
Yes	Yes	Yes	a	c	c	Yes	a	c	Yes	b	b	Yes	Yes	Kantadihi	666	666
Yes		Yes	a	c	c	Yes	Yes	c	Yes	a	a	Yes	Yes	Kurmadanga	667	667
Yes		Yes	a	c	c	Yes	Yes	c	a	a	a	Yes	a	Sripur	668	668
Yes		Yes	Yes	c	Yes	Yes	Yes	Yes	Yes	Yes	Yes	Yes	c	Kandara	669	669
Yes		Yes	a	c	c	Yes	Yes	Yes	Yes	Yes	Yes	Yes	Yes	Komarapur	670	670
Yes	Yes	Yes	b	c	c	Yes	Yes	c	a	b	b	Yes	Yes	Bamundi	671	671
Yes	c	Yes	a	c	c	Yes	Yes	c	a	a	a	Yes	Yes	Masundi	672	672
Yes		Yes	a	c	c	Yes	Yes	c	a	Yes	a	Yes	Yes	Bahara	673	673
Yes		Yes	a	c	c	Yes	Yes	c	a	a	a	Yes	Yes	Rajur	674	674
Yes		Yes	a	c	c	Yes	Yes	c	b	b	b	Yes	Yes	Raikhan	675	675
Yes		Yes	b	c	c	Yes	Yes	c	b	b	b	Yes	Yes	Khanji	676	676
Yes	Yes	Yes	b	c	c	Yes	Yes	c	b	b	b	Yes	Yes	Argun	677	677

Availability of miscellaneous facilities (If amenities available code -Yes is given, If not available the village, the distance range code viz; a for < 5 Kms, b for 5-10 Kms and c for 10+ kms of nearest place where facility is available is given).

Availability of electricity (Yes/No)

Name of Village	ASHA (Accredited Social Health Activist)	Community centre with/without TV	Sports Field,	Sports Club / Recreation Centre	Cinema / Video Hall	Public Library	Public Reading Room	Newspaper Supply	Assembly Polling station	Birth & Death Registration Office	Power Supply for Domestic Use (ED)	Power Supply for Agricultural Use (EAG)	Power Supply for Commercial Use (EC)	Power Supply for All Uses (EA)
2	88	89	90	91	92	93	94	95	96	97	98	99	100	101

Chechuri	Yes	b	b	b	b	b	b	Yes	Yes	b	Yes	Yes	Yes	Yes
Chakta	Yes	c	Yes	Yes	c	Yes	Yes	Yes	Yes	a	Yes	Yes	Yes	Yes
Mauri	Yes	Yes	Yes	Yes	Yes	Yes	Yes	Yes	Yes	Yes	Yes	Yes	Yes	Yes
Majhina	Yes	Yes	Yes	Yes	c	Yes	Yes	Yes	Yes	Yes	Yes	Yes	Yes	Yes
Kushutia	Yes	c	a	Yes	c	b	b	Yes	Yes	a	Yes	Yes	Yes	Yes
Haldi	Yes	c	a	Yes	c	a	a	Yes	Yes	a	Yes	Yes	Yes	Yes
Shrigram	Yes	Yes	Yes	Yes	c	c	c	Yes	Yes	a	Yes	Yes	Yes	Yes
Panpara														
Ichhapur	Yes	Yes	c	a	c	a	a	Yes	Yes	a	Yes	Yes	Yes	Yes
Mahula	Yes	a	a	a	c	a	a	Yes	Yes	a	Yes	Yes	Yes	Yes
Ankhona	Yes	c	Yes	Yes	c	a	a	Yes	Yes	Yes	Yes	Yes	Yes	Yes
Murutia	Yes	a	a	a	c	a	a	Yes	Yes	a	Yes	Yes	Yes	Yes
Morgram	Yes	Yes	Yes	Yes	Yes	c	c	b	b	a	Yes	Yes	Yes	Yes
Berugram	Yes	a	Yes	Yes	c	b	b	Yes	Yes	Yes	Yes	Yes	Yes	Yes
Chinispur	Yes	Yes	Yes	Yes	Yes	Yes	Yes	Yes	Yes	Yes	Yes	Yes	Yes	Yes
Biruri	Yes	Yes	Yes	Yes	c	c	c	Yes	Yes	a	Yes	Yes	Yes	Yes
Kojalsa	Yes	Yes	Yes	Yes	Yes	Yes	Yes	Yes	Yes	Yes	Yes	Yes	Yes	Yes
Kechunia	Yes	Yes	Yes	Yes	Yes	c	c	c	Yes	Yes	Yes	Yes	Yes	Yes
Agardanga	Yes	Yes	Yes	Yes	Yes	c	c	c	Yes	Yes	Yes	Yes	Yes	Yes
Panpara Chak														
Kachutia	Yes	Yes	Yes	Yes	c	c	c	Yes	Yes	Yes	Yes	Yes	Yes	Yes
Malgram	Yes	Yes	Yes	c	c	c	a	Yes	b	b	Yes	Yes	Yes	Yes
Murgram	Yes	Yes	Yes	Yes	Yes	b	b	Yes	Yes	a	Yes	Yes	Yes	Yes
Katandidanga	Yes	Yes	Yes	Yes	Yes	Yes	Yes	Yes	Yes	Yes	Yes	Yes	Yes	Yes
Beninagar	Yes	Yes	Yes	Yes	Yes	Yes	Yes	Yes	Yes	Yes	Yes	Yes	Yes	Yes
Gopalpur	Yes	Yes	Yes	Yes	c	b	b	Yes	Yes	a	Yes	Yes	Yes	Yes
Amgaria	Yes	Yes	Yes	Yes	Yes	c	b	b	Yes	Yes	Yes	Yes	Yes	Yes
Ujalpur	Yes	Yes	a	a	c	b	b	Yes	Yes	b	Yes	Yes	Yes	Yes
Kulutia	Yes	Yes	Yes	Yes	Yes	Yes	Yes	Yes	Yes	Yes	Yes	Yes	Yes	Yes
Kantadihi	Yes	Yes	Yes	Yes	c	b	b	Yes	Yes	Yes	Yes	Yes	Yes	Yes
Kurmadanga	Yes	Yes	Yes	Yes	b	a	a	Yes	Yes	a	Yes	Yes	Yes	Yes
Sripur	Yes	Yes	Yes	Yes	c	a	a	Yes	Yes	a	Yes	Yes	Yes	Yes
Kandara	Yes	Yes	b	Yes	Yes	Yes	b	Yes	Yes	Yes	Yes	Yes	Yes	Yes
Komarapur	Yes	Yes	Yes	Yes	Yes	Yes	Yes	Yes	Yes	Yes	Yes	Yes	Yes	Yes
Bamundi	Yes	Yes	Yes	Yes	Yes	c	b	b	Yes	b	Yes	Yes	Yes	Yes
Masundi	Yes	Yes	Yes	Yes	c	a	a	Yes	Yes	a	Yes	Yes	Yes	Yes
Bahara	Yes	Yes	Yes	Yes	c	a	a	a	Yes	Yes	Yes	Yes	Yes	Yes
Rajur	Yes	Yes	Yes	Yes	c	a	a	Yes	Yes	a	Yes	Yes	Yes	Yes
Raikhan	Yes	Yes	Yes	Yes	c	Yes	b	Yes	Yes	Yes	Yes	Yes	Yes	Yes
Khanji	Yes	Yes	Yes	Yes	c	b	b	Yes	Yes	Yes	Yes	Yes	Yes	Yes
Argun	Yes	Yes	Yes	a	a	b	b	Yes	Yes	b	Yes	Yes	Yes	Yes

Nearest Town		Land Use							
		Area under different types of land use ( in hectares rounded up to one decimal place)							
Name	Distance range code i. e. a for < 5 Kms, b for 5-10 Kms and c for 10+ kms .	Forests	Area under Non-agricultural Uses	Barren and Un-cultivable land	Permanent Pastures and Other Grazing Lands	Land Under Miscellaneous Tree Crops etc.	Culturable Waste Land	Name of Village	Serial Number
102	103	104	105	106	107	108	109	2	1

KATURA	c	0	58.1	0	0	0	13	Chechuri	637
KATURA	c	0	97	0	0	0	6	Chakta	638
KATURA	c	0	13.8	0	0	0	4	Mauri	639
KATURA	c	0	17.1	0	0	0	8	Majhina	640
KATURA	c	0	31.3	0	0	0	6	Kushutia	641
KATURA	c	0	24	0	0	0	2	Haldi	642
KATWA	c	0	46.7	0	0	0	8	Shrigram	643
		0	0.8	0	0	0	6	Panpara	644
KATURA	c	0	11.2	0	0	0	6.7	Ichhapur	645
KATURA	c	0	13.3	0	0	0	2	Mahula	646
KATURA	c	0	197.3	0	0	0	0	Ankhona	647
KATURA	c	0	50.8	0	0	0	2	Murutia	648
KATURA	c	0	81	0	0	0	0	Morgram	649
KATURA	c	0	85.1	0	0	0	4.9	Berugram	650
KATURA	c	0	48.4	0	0	0	7	Chinipur	651
KATWA	c	0	30.6	0	0	0	1	Biruri	652
KATWA	c	0	31.2	0	0	0	0	Kojalsa	653
KATWA	c	0	60.5	0	0	0	0	Kechunia	654
KATWA	c	0	71.7	0	0	0	28	Agardanga	655
		0.1	0	0	0	0	0	Panpara Chak	656
KATWA	c	0	32.8	0	0	0	13.4	Kachutia	657
KATWA	c	0	68	0	0	0	0	Malgram	658
KATWA	c	0	76.6	0	0	0	12	Murgram	659
KATWA	c	0	13.1	0	0	0	6	Katandidanga	660
KATWA	c	0	29.3	0	0	0	0	Beninagar	661
KATWA	c	0	76.5	0	0	0	0	Gopalpur	662
KATWA	c	0	125.3	0	0	0	50	Amgaria	663
KATWA	c	0	32.8	0	0	0	0	Ujalpur	664
KATWA	c	0	45.1	0	0	0	0	Kulutia	665
KATWA	c	0	55.5	0	0	0	0	Kantadihi	666
KATWA	c	0	64.1	0	0	0	0	Kurmadanga	667
KATWA	c	0	45	0	0	0	12.5	Sripur	668
KATWA	c	0	101.2	0	0	0	80	Kandara	669
KATWA	c	0	72.3	0	0	0	27.2	Komarapur	670
KATWA	c	0	33.1	0	0	0	2.3	Bamundi	671
KATWA	c	0	28.3	0	0	0	4.9	Masundi	672
KATWA	c	0	26.9	0	0	0	2.4	Bahara	673
KATWA	c	0	107.1	0	0	0	30	Rajur	674
KATWA	c	13.6	10	0	0	0	3.6	Raikhan	675
KATWA	c	0	80.3	0	0	0	15.4	Khanji	676
KATWA	c	0	22.9	0	0	0	10	Argun	677

Land Use											
Area under different types of land use ( in hectares rounded up to one decimal place)							Area irrigated by source (in hectare).				
Serial Number	Name of Village	Fallow lands other than current fallows	Current Fallows	Net Area Sown	Total Irrigated Land Area	Total Un-irrigated Land Area	Canals ( C )	Wells/Tube-wells(W/TW)	Tanks/Lakes(T/L)	Water Falls(WF)	Others(O)
1	2	110	111	112	113	114	115	116	117	118	119

637	Chechuri	0	0	152.3	125.3	27	37	62.3	9.1	0	16.8
638	Chakta	0	0	400	303	97	162	88.1	21.8	0	31.1
639	Mauri	0	0	87.6	73.8	13.8	44	21.5	5	0	3.2
640	Majhina	0	0	103.2	93.2	10	51.4	23.4	9	0	9.4
641	Kushutia	0	0	143.6	138.6	5	72.2	21.2	13.8	0	31.3
642	Haldi	0	0	127.8	123.8	4	74.8	23	11	0	15
643	Shrigrām	0	0	125.3	125.3	0	41.9	55.6	0	0	27.8
644	Panpara	0	0	66	60	6	60	0	0	0	0
645	Ichhapur	0	0	89.4	86.8	2.5	56.8	11	9	0	10
646	Mahula	0	0	100.9	98.9	2	53.3	21.5	9.8	0	14.3
647	Ankhona	0	0	400	400	0	200	100	0	0	100
648	Murutia	0	0	254	244	10	162.9	51.1	19.7	0	10.3
649	Morgram	0	0	370.2	370.2	0	300.2	0	0	0	70
650	Berugram	0	0	275	275	0	141.1	92.4	23.1	0	18.5
651	Chinispur	0	0	186.2	186.2	0	79.8	76.3	12.1	0	18
652	Biruri	0	0	132.9	132.9	0	82.6	19.7	17.3	0	13.4
653	Kojalsa	0	0	172.8	172.8	0	97.6	40.1	19.7	0	15.3
654	Kechunia	0	0	249.8	249.8	0	127.4	105.7	0	0	16.8
655	Agardanga	0	0	194.1	191.9	2.2	92.7	91	0	0	8.2
656	Panpara Chak	0	0	68.3	68	0.3	0	0	0	0	68
657	Kachutia	0	0	156.6	156.6	0	76.8	70.7	0	0	9
658	Malgram	0	0	189.8	170	19.8	98	43.7	21.4	0	6.9
659	Murgram	0	0	533.8	533.8	0	367.8	105.1	23.1	0	37.8
660	Katandidanga	0	0	75.6	75.6	0	32.2	35.4	0	0	8.1
661	Beninagar	0	0	115.6	115.6	0	62.4	42.7	0	0	10.6
662	Gopalpur	0	0	265	235	30	59	170	0	0	6
663	Amgaria	0	0	828	828	0	429.1	295.8	0	0	103
664	Ujalpur	0	0	233	233	0	193.6	22	11.2	0	6.3
665	Kulutia	0	0	126.9	126.9	0	52.2	46.9	12	0	15.8
666	Kantadihi	0	0	256.5	256.5	0	113.6	92	23.3	0	27.6
667	Kurmadanga	0	0	568	538	30	282.8	122.2	48.5	0	84.5
668	Sripur	0	0	178	168	10	88	61.8	18.2	0	0
669	Kandara	0	0	921.2	901.2	20	578.9	171.2	76.2	0	74.9
670	Komarapur	0	0	518.5	518.5	0	501	0	0	0	17.5
671	Bamundi	0	0	176.6	176.6	0	133.3	35.3	0	0	8
672	Masundi	0	0	386	386	0	200	186	0	0	0
673	Bahara	0	0	172.6	172.6	0	73.6	80	0	0	19
674	Rajur	0	0	438.8	438.8	0	112	264.8	0	0	62
675	Raikhan	0	0	87	69.8	17.2	21.5	23.7	15.6	0	8.9
676	Khanji	0	0	608.8	593.8	15	400	108	50.3	0	35.6
677	Argun	0	0	140.7	128.7	12	64	36.4	13.5	0	14.8

Name of three most important commodities manufactured			Name of Village	Serial Number
First	Second	Third		
120	121	122	2	1

			Chechuri	637
			Chakta	638
			Mauri	639
Bidi			Majhina	640
Bidi			Kushutia	641
Bidi			Haldi	642
			Shrigram	643
			Panpara	644
Bidi			Ichhapur	645
			Mahula	646
Bidi			Ankhona	647
			Murutia	648
Bidi			Morgram	649
Bidi			Berugram	650
			Chinispur	651
			Biruri	652
			Kojalsa	653
			Kechunia	654
			Agardanga	655
			Panpara Chak	656
			Kachutia	657
			Malgram	658
			Murgram	659
Bidi			Katandidanga	660
			Beninagar	661
Matal Box	Bidi	Pottery	Gopalpur	662
			Amgaria	663
Kanthatick			Ujalpur	664
			Kulutia	665
			Kantadihi	666
			Kurmadanga	667
Bidi			Sripur	668
Bidi			Kandara	669
Bidi			Komarpur	670
Bidi			Bamundi	671
Pottery			Masundi	672
Pottery			Bahara	673
			Rajur	674
			Raikhana	675
			Khanji	676
			Argun	677

Census of India 2011  
Amenities and Land use

Serial Number	Name fo Village	Location code no.	Total area of the village ( in hectares rounded up to one decimal place)	Total population ( 2011 census )	Number of households (2011 census)	Number of educational amenities availab village, the distance range code viz; a for for 10+ kms of nearest place where fa							
						Pre-Primary school (PP)	Primary school (P)	Middle school (M)	Secondary School (S)	Senior Secondary school (SS)	Degree college of arts science & commerce (ASC)	Engineering college(EC)	Medical college (MC)
1	2	3	4	5	6	7	8	9	10	11	12	13	14
678	Khaspur	319207	484.2	3149	706	2	2	b	b	b	c	c	c
679	Ehiapur	319208	395.9	5732	1247	5	5	1	1	1			
680	Kanchra	319209	184	2478	537	2	2	a	a	b	b	c	c
681	Dadhia	319210	573	3883	928	5	4	1	1	1	c	c	c
682	Aiyapur Chak	319211	105.2	0	0								
683	Serandi	319212	325.9	2683	563	4	4	1	1	1	c	c	c
684	Palita	319213	892.2	4342	1134	5	4	1	1	1	c	c	c
685	Bira	319214	61.6	1163	257	2	2	a	a	a	c	c	c
686	Bankui	319215	59.1	318	83	1	1	a	a	a	c	c	c
687	Narenga	319216	101.9	546	142	1	1	a	a	a	c	c	c
688	Chakdaha	319217	80.9	598	122	2	2	b	b	b	c	c	c
689	Noapara	319218	109.4	477	104	1	1	a	a	a	a	c	c
690	Kulun	319219	144	532	139	2	2	a	a	a	c	c	c
691	Pandugram	319220	877.3	4178	972	3	3	1	1	1	b	c	c
692	Jamalpur Chak	319221	45.7	0	0								
693	Jamalpur	319222	71.3	443	104	1	1	a	a	a	c	c	c
694	Ghatkuri	319223	51.6	382	90	2	2	a	a	a	c	c	c
695	Ganful	319224	59	430	91	1	1	b	b	b	c	c	c
696	Bhandargaria	319225	72.8	554	119	1	1	a	a	a	c	c	c
697	Bakalsa	319226	237.3	1373	311	2	2	a	a	b	c	c	c
698	Kulai	319227	301.1	2642	603	4	4	1	1	1	c	c	c
699	Khatundi	319228	316.6	2671	595	3	3	1	1	1	c	c	c
700	Khalipur	319229	220.3	2974	649	4	4	1	1	1	b	c	c
701	Mitratikuri	319230	201.6	1131	255	2	2	1	a	a	c	c	c
702	Hatpara	319231	245	686	169	2	2	a	a	a	c	c	c
<b>Block T O T A L :</b>			<b>19397.5</b>	<b>165408</b>	<b>37123</b>	<b>172</b>	<b>167</b>	<b>31</b>	<b>26</b>	<b>14</b>	<b>0</b>	<b>0</b>	<b>0</b>



**- Village Directory**

(As in 2009)

le. (If not available within the < 5 Kms, b for 5-10 Kms and c if facility is available is given).						Number of Medical Amenities available. (If not available within the village, the distance range code viz; a for < 5 Kms, b for 5-10 Kms and c for 10+ kms of nearest place where facility is available is given).						Name of Village	Serial Number					
Management institute (MI)	Polytechnic (Pt)	Vocational training school /ITI	Non-formal training centre (NFTC)	Special school for disabled (SSD)	Others (specify)	Community health centre (CHC)	Primary health centre (PHC)	Primary health sub centre (PHS)	Maternity and child welfare centre (MCWC)	T.B. clinic (TBC)	Hospital-allopathic (HA)			Hospital-alternative medicine (HO)	Dispensary (D)	Veterinary hospital (VH)	Mobile health clinic (MHC)	Family welfare centre (FWC)
15	16	17	18	19	20	21	22	23	24	25	26	27	28	29	30	31		1
c	c	b	c	c		c	c	a	a	a	c	c	c	c	c	c	Khaspur	678
																	Ehiapur	679
c	c	c	c	c		c	a	a	a	a	a	b	a	a	a	a	Kanchra	680
c	c	c	c	c		c	c	1	1	1	c	c	c	c	c	c	Dadhia	681
																	Aiyapur Chak	682
c	c	a	c	c		c	c	1	1	1	c	c	c	c	c	c	Serandi	683
c	c		c	c		c	c	1	1	1	1	c	c	c	c	c	Palita	684
c	c	a	c	c		c	c	a	a	a	c	c	c	c	c	c	Bira	685
c	c	a	c	c		c	c	a	a	a	c	c	c	c	c	c	Bankui	686
c	c	a	c	c		c	c	a	a	a	c	c	c	b	c	a	Narenga	687
c	c	c	c	c		c	c	b	b	b	c	c	c	c	c	c	Chakdaha	688
c	c	a	c	c		c	c	a	a	a	c	c	c	c	c	c	Noapara	689
c	c	a	c	c		c	b	b	b	b	c	c	c	c	c	c	Kulun	690
c	c	a	c	c		c		1	1		b	b	b	b	b	b	Pandugram	691
																	Jamalpur Chak	692
c	c	a	c	c		c	c	a	a	a	c	c	c	c	c	c	Jamalpur	693
c	c	a	c	c		c	c	1	1		c	c	c	c			Ghatkuri	694
c	c	b	c	c		c	c	a	a	a	b	c	c	a	a	a	Ganful	695
c	c	a	c	c		c	b	a	a	a	b	c	c	a	a	a	Bhandargaria	696
c	c	b	c	c		c	b	a	a	a	b	c	c	b	a	a	Bakalsa	697
c	c	b	c	c		c	b	1	1	1	b	b	b	b	b	1	Kulai	698
c	c	b	c	c		c	a	1	1	1	a	a	a	a	a	1	Khatundi	699
c	c	c	c	c		c	b	a	a	a	b	b	b	b	b	b	Khalipur	700
c	c	a	c	c		c	c	a	a	a	c	c	c	c	c	c	Mitratikuri	701
c	c	a	c	c		c	c	a	a	a	c	c	c	c	c	c	Hatpara	702
<b>0</b>	<b>0</b>	<b>0</b>	<b>0</b>	<b>0</b>	<b>0</b>	<b>0</b>	<b>0</b>	<b>3</b>	<b>25</b>	<b>18</b>	<b>19</b>	<b>4</b>	<b>1</b>	<b>2</b>	<b>3</b>	<b>2</b>	<b>7 : Block TOTAL</b>	

Serial Number	Name fo Village	Number of Non-Government Medical Amenities available.							Availability of drinking water - Yes / No							
		Charitable non Govt. hospital/Nursing home.	Medical practitioner with MBBS Degree	Medical practitioner with other degree	Medical practitioner with no degree	Traditional practitioner and faith healer	Medicine Shop	Others	Tap water (Treated/Untreated)	Well water (Covered / Uncovered well)	Hand Pump	Tube wells / Bore well	Spring	River / Canal	Tank / Pond / Lake	Others
1	2	32	33	34	35	36	37	38	39	40	41	42	43	44	45	46
678	Khaspur	0	0	2	4	1	0	0	No	No	Yes	Yes	No	Yes	Yes	No
679	Ehiapur	0	0	2	3	3	1	0	No	No	Yes	Yes	No	Yes	Yes	No
680	Kanchra	0	0	1	1	1	0	0	No	No	Yes	Yes	No	No	Yes	No
681	Dadhia	0	0	1	1	1	1	0	No	No	Yes	Yes	No	Yes	Yes	No
682	Aiyapur Chak															
683	Serandi	0	0	2	3	1	0	0	No	No	Yes	Yes	No	Yes	Yes	No
684	Palita	0	0	2	2	1	1	0	No	No	Yes	Yes	No	Yes	Yes	No
685	Bira	0	1	1	2	0	0	0	No	No	Yes	Yes	No	Yes	Yes	No
686	Bankui	0	0	1	1	1	0	0	No	No	Yes	Yes	No	Yes	Yes	No
687	Narenga	0	0	1	1	0	0	0	No	No	Yes	Yes	No	Yes	Yes	No
688	Chakdaha	0	0	1	2	1	0	0	No	No	Yes	Yes	No	Yes	Yes	No
689	Noapara	0	0	1	2	1	0	0	No	No	Yes	Yes	No	Yes	Yes	No
690	Kulun	0	0	1	2	1	0	0	No	No	Yes	Yes	No	Yes	Yes	No
691	Pandugram	0	0	2	3	1	0	0	No	No	Yes	Yes	No	Yes	Yes	No
692	Jamalpur Chak															
693	Jamalpur	0	0	1	1	1	0	0	No	No	Yes	Yes	No	Yes	Yes	No
694	Ghatkuri	0	0	1	1	2	0	0	No	No	Yes	No	No	Yes	Yes	No
695	Ganful	0	0	0	1	2	0	0	No	No	Yes	No	No	Yes	Yes	No
696	Bhandargaria	0	0	1	1	2	0	0	No	No	Yes	No	No	No	Yes	No
697	Bakalsa	0	0	1	1	2	0	0	No	No	Yes	Yes	No	Yes	Yes	No
698	Kulai	0	0	1	2	3	0	0	No	No	Yes	No	No	No	Yes	No
699	Khatundi	0	0	1	1	2	0	0	No	No	Yes	No	No	No	Yes	No
700	Khalipur	0	0	2	4	2	0	0	No	No	Yes	Yes	No	Yes	Yes	No
701	Mitratikuri	0	0	2	3	1	0	0	No	No	Yes	Yes	No	Yes	Yes	No
702	Hatpara	0	0	1	2	1	0	0	No	No	Yes	Yes	No	Yes	Yes	No
<b>Block T O T A L :</b>		<b>0</b>	<b>3</b>	<b>88</b>	<b>136</b>	<b>90</b>	<b>12</b>	<b>3</b>	<b>0</b>	<b>0</b>	<b>62</b>	<b>44</b>	<b>0</b>	<b>48</b>	<b>62</b>	<b>0</b>

Availability of toilet & others Yes / No				Communication and transport facilities (If amenities available code -Yes is given except for Village Pin Code ,If not available within the village , the distance range code viz; a for < 5 Kms, b for 5-10 Kms and c for 10+ kms of nearest place where facility is available is given).								Comm Pin C	
Community toilet including bath.	Community toilet excluding bath.	Rural sanitary mart or sanitary hardware outlet available near the village.	Community bio- gas or recycle of waste for productive use.	Post office(PO)	Sub post office (SPO)	Post & Telegraph office (P&TO)	Village Pin Code	Telephones (Land lines)	Public call office (PCO)	Mobile phone coverage	Name of Village	Serial Number	Serial Number
47	48	49	50	51	52	53	54	55	56	57	2	1	1
No	No	No	No	a	c	c	731301	Yes	Yes	Yes	Khaspur	678	678
No	No	No	No	Yes	c	c	713129	Yes	Yes	Yes	Ehiapur	679	679
No	No	No	No	a	b	b	713512	Yes	Yes	Yes	Kanchra	680	680
No	No	No	No	Yes	c	c	713129	Yes	Yes	Yes	Dadhia	681	681
											Aiyapur Chak	682	682
No	No	No	No	Yes	c	c	731215	Yes	Yes	Yes	Serandi	683	683
No	No	No	No	Yes	c	c	713143	Yes	Yes	Yes	Palita	684	684
No	No	No	No	a	c	c	713143	Yes	Yes	Yes	Bira	685	685
No	No	No	No	a	c	c	713143	Yes	Yes	Yes	Bankui	686	686
No	No	No	No	a	c	c	713519	Yes	Yes	Yes	Narenga	687	687
No	No	No	No	a	c	c	713143	Yes	Yes	c	Chakdaha	688	688
No	No	No	No	a	c	c	713143	Yes	Yes	Yes	Noapara	689	689
No	No	No	No	a	c	c	713143	Yes	Yes	Yes	Kulun	690	690
No	No	No	No	a	b	b	713519	Yes	Yes	Yes	Pandugram	691	691
											Jamalpur Chak	692	692
No	No	No	No	a	c	c	713143	Yes	Yes	Yes	Jamalpur	693	693
No	No	No	No	a	c	c	713143	Yes	Yes	Yes	Ghatkuri	694	694
No	No	No	No	a	c	c	731215	Yes	Yes	Yes	Ganful	695	695
No	No	No	No	c	Yes	c	713143	Yes	Yes	Yes	Bhandargaria	696	696
No	No	No	No	c	a	c	713143	Yes	Yes	Yes	Bakalsa	697	697
No	No	No	No	Yes	c	c	713143	Yes	Yes	Yes	Kulai	698	698
No	No	No	No	Yes	c	c	713519	Yes	Yes	Yes	Khatundi	699	699
No	No	No	No	a	b	b	713129	Yes	Yes	b	Khalipur	700	700
No	No	No	No	a	c	c		Yes	Yes	Yes	Mitratikuri	701	701
No	No	No	No	a	c	c		Yes	Yes	Yes	Hatpara	702	702
<b>0</b>	<b>1</b>	<b>3</b>	<b>0</b>	<b>24</b>	<b>2</b>	<b>1</b>	<b>60</b>	<b>61</b>	<b>60</b>	<b>57</b>	<b>: Block T O T A L</b>		<b>Block</b>

unication and transport facilities (If amenities available code -Yes is given except for Village code ,If not available within the village , the distance range code viz; a for <5 Kms, b for 5-10 Kms and c for 10+ kms of nearest place where facility is available is given).

Village connected to highways,vill: (If amenities available code -Yes village , the distance range code ' and c for 10+ kms of nearest place

Name of Village	Internet cafés/ Common service centre (CSC)	Private courier facility	Bus service (Public & Private)	Railway stations	Auto/Modified Autos	Taxis and Vans	Tractors	Cycle-pulled rickshaws(Manual & Machine driven)	Carts driven by animals	Sea /River ferry service	Connected to national highway(NH)	Connected to state highway(SH)	Connected to major district road (MDR)	Connected to others district road	Pucca roads	Kutchcha roads
2	58	59	60	61	62	63	64	65	66	67	68	69	70	71	72	73
Khaspur	c	c	Yes	b	Yes	Yes	Yes	Yes	Yes	c	c	a	a	Yes	Yes	Yes
Ehiapur	c	c	Yes	b	Yes	Yes	Yes	Yes	Yes	c	c	Yes	a	Yes	Yes	Yes
Kanchra	b	b	Yes	b	b	Yes	Yes	Yes	Yes	c	c	b		Yes	Yes	Yes
Dadhia	c	c	Yes	b	Yes	Yes	Yes	Yes	Yes	c	c	Yes	a	Yes	Yes	Yes
Aiyapur Chak																
Serandi	c	c	Yes	c	Yes	Yes	Yes	Yes	Yes	c	c	Yes	a	Yes	Yes	Yes
Palita	c	c	Yes	c	c	Yes	Yes	Yes	Yes	c	c	a	a	Yes	Yes	Yes
Bira	c	c	Yes	c	c	Yes	Yes	Yes	Yes	c	c	a	a	Yes	Yes	Yes
Bankui	c	c	Yes	c	c	Yes	Yes	Yes	Yes	c	c	a	a	Yes	Yes	Yes
Narenga	c	c	Yes	c	c	Yes	Yes	Yes	Yes	c	c	a		Yes	Yes	Yes
Chakdaha	c	b	b	Yes	Yes	Yes	Yes	Yes	Yes	c	c	b	b	Yes	Yes	Yes
Noapara	c	c	Yes	b	Yes	Yes	Yes	Yes	Yes	c	c	b	b	Yes	Yes	Yes
Kulun	c	c	a	b	Yes	Yes	Yes	Yes	Yes	Yes	c	b	b	Yes	Yes	Yes
Pandugram	b	b	Yes	b	Yes	Yes	Yes	Yes	Yes	c					Yes	Yes
Jamalpur Chak																
Jamalpur	c	c	Yes	c	Yes	Yes	Yes	Yes	Yes	c	c	b	b	Yes	Yes	Yes
Ghatkuri	c	c	Yes	c	c	Yes	Yes	Yes	Yes	Yes	c	c		Yes	Yes	Yes
Ganful	c	c	a	c	a	a	a	a	Yes	c	c	c	b	a	a	Yes
Bhandargaria	c	c	Yes	c	b	Yes	Yes	Yes	Yes	c	c	b		Yes	Yes	Yes
Bakalsa	c	c	Yes	c	a	Yes	Yes	Yes	Yes	Yes	c	b		Yes	Yes	Yes
Kulai	c	c	Yes	c	Yes	Yes	Yes	Yes	Yes	c	c	b		Yes	Yes	Yes
Khatundi	c	c	Yes	c	a	Yes	Yes	Yes	Yes	Yes	c	a		Yes	Yes	Yes
Khalipur	b	a	a	c	a	a	Yes	Yes	Yes	Yes	c	a		Yes	b	Yes
Mitratikuri	c	c	Yes	c	Yes	Yes	Yes	Yes	Yes	c	c	b	b	b	Yes	Yes
Hatpara	c	c	Yes	c	Yes	Yes	Yes	Yes	Yes	c	c	b	b	Yes	Yes	Yes
<b>TOTAL:</b>	<b>1</b>	<b>4</b>	<b>36</b>	<b>4</b>	<b>31</b>	<b>54</b>	<b>59</b>	<b>60</b>	<b>59</b>	<b>10</b>	<b>0</b>	<b>10</b>	<b>0</b>	<b>49</b>	<b>47</b>	<b>60</b>

age roads, banks & credit societies is given, If not available within the viz; a for < 5 Kms, b for 5-10 Kms where facility is available is given).													Availability of miscellaneous facilities (If amenities available code -Yes is given, If not available within the village , the distance range code viz; a for < 5 Kms, b for 5-10 Kms and c for 10+ kms of nearest place where facility is available is given).		Ava within	
Water bounded macadam(WBM) roads	Navigable waterway (river/canal)(NW)	Footpaths (FP)	Commercial & Co-operative Banks	ATM	Agricultural Credit Societies	Self-Help Group (SHG)	Public distribution system (PDS) shop	Mandis / Regular market	Weekly Haat	Agricultural marketing society	Integrated Child Development Scheme (Nutritional Centres)	Anganwadi Centre (Nutritional Centres)	Others (Nutritional Centres)	Name of Village	Serial Number	Serial Number
74	75	76	77	78	79	80	81	82	83	84	85	86	87	2	1	1
Yes	a	Yes	Yes	c	c	Yes	Yes	c	c	c	Yes	c	Yes	Khaspur	678	678
Yes	Yes	Yes	a	c	c	Yes	Yes	c	a	Yes	Yes	Yes	Yes	Ehiapur	679	679
Yes	Yes	Yes	b	c	c	Yes	a	c	b	b	b	Yes	a	Kanchra	680	680
Yes		Yes	a	c	c	Yes	Yes	c	c	c	c	Yes	Yes	Dadhia	681	681
														Aiyapur Chak	682	682
Yes		Yes	a	c	c	Yes	Yes	c	Yes	Yes	c	Yes	a	Serandi	683	683
Yes		Yes	Yes	c	c	Yes	Yes	Yes	Yes	c	c	Yes	Yes	Palita	684	684
Yes		Yes	a	c	c	Yes	Yes	c	a	c	c	Yes	Yes	Bira	685	685
Yes		Yes	a	c	c	Yes	a	c	a	a	c	Yes	Yes	Bankui	686	686
Yes		Yes	a	c	c	Yes	a	c	a	c	c	Yes	Yes	Narenga	687	687
Yes	Yes	Yes	c	c	c	Yes	a	c	c	c	c	Yes	Yes	Chakdaha	688	688
Yes		Yes	b	c	c	Yes	a	c	a	c	c	Yes	Yes	Noapara	689	689
Yes		Yes	b	c	c	Yes	Yes	c	a	c	c	Yes	Yes	Kulun	690	690
Yes		Yes	b	c	b	Yes	Yes	b	a	b	b	Yes	Yes	Pandugram	691	691
														Jamalpur Chak	692	692
Yes		Yes	b	c	c	Yes	a	c	a	c	c	Yes	Yes	Jamalpur	693	693
Yes		Yes	a	c	c	Yes	a	c	Yes	c	c	a	Yes	Ghatkuri	694	694
Yes		Yes	a	c	c	Yes	Yes	c	a	c	Yes	Yes	Yes	Ganful	695	695
Yes	Yes	Yes	a	c	c	Yes	a	c	Yes	Yes	c	Yes	Yes	Bhandargaria	696	696
Yes	Yes	Yes	b	c	b	Yes	Yes	Yes	Yes	Yes	c	Yes	Yes	Bakalsa	697	697
Yes	a	Yes	b	c	c	Yes	a	c	a	c	c	Yes	Yes	Kulai	698	698
Yes	c	Yes	c	c	Yes	Yes	Yes	c	Yes	Yes	Yes	Yes	a	Khatundi	699	699
Yes		Yes	b	c	c	Yes	Yes	c	a	a	b	Yes	a	Khalipur	700	700
Yes		Yes	b	c	c	Yes	Yes	c	a	c	c	Yes	a	Mitratikuri	701	701
Yes		Yes	b	c	c	Yes	Yes	c	a	c	c	Yes	a	Hatpara	702	702
<b>59</b>	<b>16</b>	<b>61</b>	<b>7</b>	<b>0</b>	<b>7</b>	<b>62</b>	<b>46</b>	<b>11</b>	<b>19</b>	<b>15</b>	<b>14</b>	<b>59</b>	<b>52</b>	<b>: Block T O T A L</b>		<b>Block</b>

Availability of miscellaneous facilities (If amenities available code -Yes is given, If not available the village , the distance range code viz; a for < 5 Kms, b for 5-10 Kms and c for 10+ kms of nearest place where facility is available is given).											Availability of electricity (Yes/No)			
Name of Village	ASHA (Accredited Social Health Activist)	Community centre with/without TV	Sports Field,	Sports Club / Recreation Centre	Cinema / Video Hall	Public Library	Public Reading Room	Newspaper Supply	Assembly Polling station	Birth & Death Registration Office	Power Supply for Domestic Use (ED)	Power Supply for Agricultural Use (EAG)	Power Supply for Commercial Use (EC)	Power Supply for All Uses (EA)
2	88	89	90	91	92	93	94	95	96	97	98	99	100	101
Khaspur	Yes	Yes	Yes	Yes	Yes	c	c	c	Yes	Yes	Yes	Yes	Yes	Yes
Ehiapur	Yes	Yes	Yes	Yes	Yes	Yes	Yes	Yes	Yes	Yes	Yes	Yes	Yes	Yes
Kanchra	a	a	a	c	b	b	Yes	Yes	Yes	Yes	Yes	Yes	Yes	Yes
Dadhia	Yes	Yes	Yes	c	c	c	a	Yes	Yes	b	Yes	Yes	Yes	Yes
Aiyapur Chak														
Serandi	Yes	Yes	Yes	c	c	c	b	Yes	a	Yes	Yes	Yes	Yes	Yes
Palita	Yes	Yes	Yes	Yes	c	c	c	Yes	Yes	Yes	Yes	Yes	Yes	Yes
Bira	Yes	a	a	Yes	c	c	c	Yes	a	a	Yes	Yes	Yes	Yes
Bankui	Yes	a	Yes	Yes	Yes	c	c	c	Yes	Yes	Yes	Yes	Yes	Yes
Narenga	Yes	a	a	a	c	a	a	Yes	Yes	a	Yes	Yes	Yes	Yes
Chakdaha	Yes	Yes	Yes	Yes	c	c	c	Yes	Yes	b	Yes	Yes	Yes	Yes
Noapara	a	Yes	Yes	Yes	c	c	c	Yes	Yes	a	Yes	Yes	Yes	Yes
Kulun	a	Yes	Yes	Yes	Yes	c	c	c	Yes	Yes	Yes	Yes	Yes	Yes
Pandugram	Yes	Yes	Yes	Yes	c	b	b	Yes	Yes	a	Yes	Yes	Yes	Yes
Jamalpur Chak														
Jamalpur	Yes	Yes	Yes	Yes	c	c	c	Yes	Yes	a	Yes	Yes	Yes	Yes
Ghatkuri	Yes	Yes	Yes	Yes	Yes	c	c	Yes	a	b	Yes	Yes	Yes	Yes
Ganful	Yes	Yes	Yes	Yes	c	c	c	Yes	a	b	Yes	Yes	Yes	Yes
Bhandargaria	Yes	Yes	Yes	Yes	c	c	c	Yes	Yes	b	Yes	Yes	Yes	Yes
Bakalsa	Yes	Yes	Yes	Yes	c	c	c	Yes	Yes	b	Yes	Yes	Yes	Yes
Kulai	Yes	Yes	Yes	Yes	c	c	c	Yes	Yes	a	Yes	Yes	Yes	Yes
Khatundi	Yes	Yes	Yes	Yes	Yes	c	c	c	Yes	Yes	Yes	Yes	Yes	Yes
Khalipur	Yes	Yes	c	b	b	Yes	Yes	Yes	Yes	a	Yes	Yes	Yes	Yes
Mitratikuri	Yes	Yes	Yes	Yes	c	c	c	Yes	Yes	a	Yes	Yes	Yes	Yes
Hatpara	Yes	Yes	Yes	Yes	c	c	c	Yes	a	a	Yes	Yes	Yes	Yes
<b>TOTAL:</b>	<b>59</b>	<b>50</b>	<b>50</b>	<b>50</b>	<b>20</b>	<b>13</b>	<b>12</b>	<b>52</b>	<b>55</b>	<b>27</b>	<b>62</b>	<b>62</b>	<b>62</b>	<b>62</b>

Nearest Town		Land Use							
		Area under different types of land use ( in hectares rounded up to one decimal place)							
Name	Distance range code i. e. a for < 5 Kms, b for 5-10 Kms and c for 10+ kms .	Forests	Area under Non-agricultural Uses	Barren and Un-cultivable land	Permanent Pastures and Other Grazing Lands	Land Under Miscellaneous Tree Crops etc.	Culturable Waste Land	Name of Village	Serial Number
102	103	104	105	106	107	108	109	2	1
KATWA	c	0	64.5	0	0	0	21	Khaspur	678
KATWA	c	0	55.5	0	0	0	22.5	Ehiapur	679
KATWA	c	0	38	0	0	0	5	Kanchra	680
KATWA	c	0	80.9	0	0	0	24.2	Dadhia	681
		0	2	0	0	0	5.2	Aiyapur Chak	682
KATWA	c	0	67.8	0	0	0	13.3	Serandi	683
KATWA	c	0	119	0	0	0	30	Palita	684
KATWA	c	0	15.4	0	0	0	5.2	Bira	685
KATWA	c	0	20	0	0	0	5.2	Bankui	686
KATWA	c	0	20.4	0	0	0	7.1	Narenga	687
KATWA	c	0	10.3	0	0	0	3.9	Chakdaha	688
KATWA	c	0	26.5	0	0	0	11.6	Noapara	689
KATWA	c	0	28.9	0	0	0	9.8	Kulun	690
KATWA	c	0	387.5	0	0	0	54.7	Pandugram	691
		0	0.7	0	0	0	5	Jamalpur Chak	692
KATWA	c	0	38	0	0	0	0	Jamalpur	693
KATWA	c	0	20.9	0	0	0	0	Ghatkuri	694
KATWA	c	0	17.2	0	0	0	4	Ganful	695
KATWA	c	0	34.9	0	0	0	7.2	Bhandargaria	696
KATWA	c	0	58.6	0	0	0	7	Bakalsa	697
KATWA	c	0	77.1	0	0	0	0	Kulai	698
KATWA	c	0	102.1	0	0	0	10	Khatundi	699
KATWA	c	0	18.4	0	0	0	2.6	Khalipur	700
KATWA	c	0	73.1	0	0	0	8	Mitratikuri	701
KATWA	c	0	63.3	0	0	0	0	Hatpara	702
<b>0</b>		<b>0</b>	<b>13.7</b>	<b>3557</b>	<b>0</b>	<b>0</b>	<b>0</b>	<b>636.8 : Block T O T A L</b>	

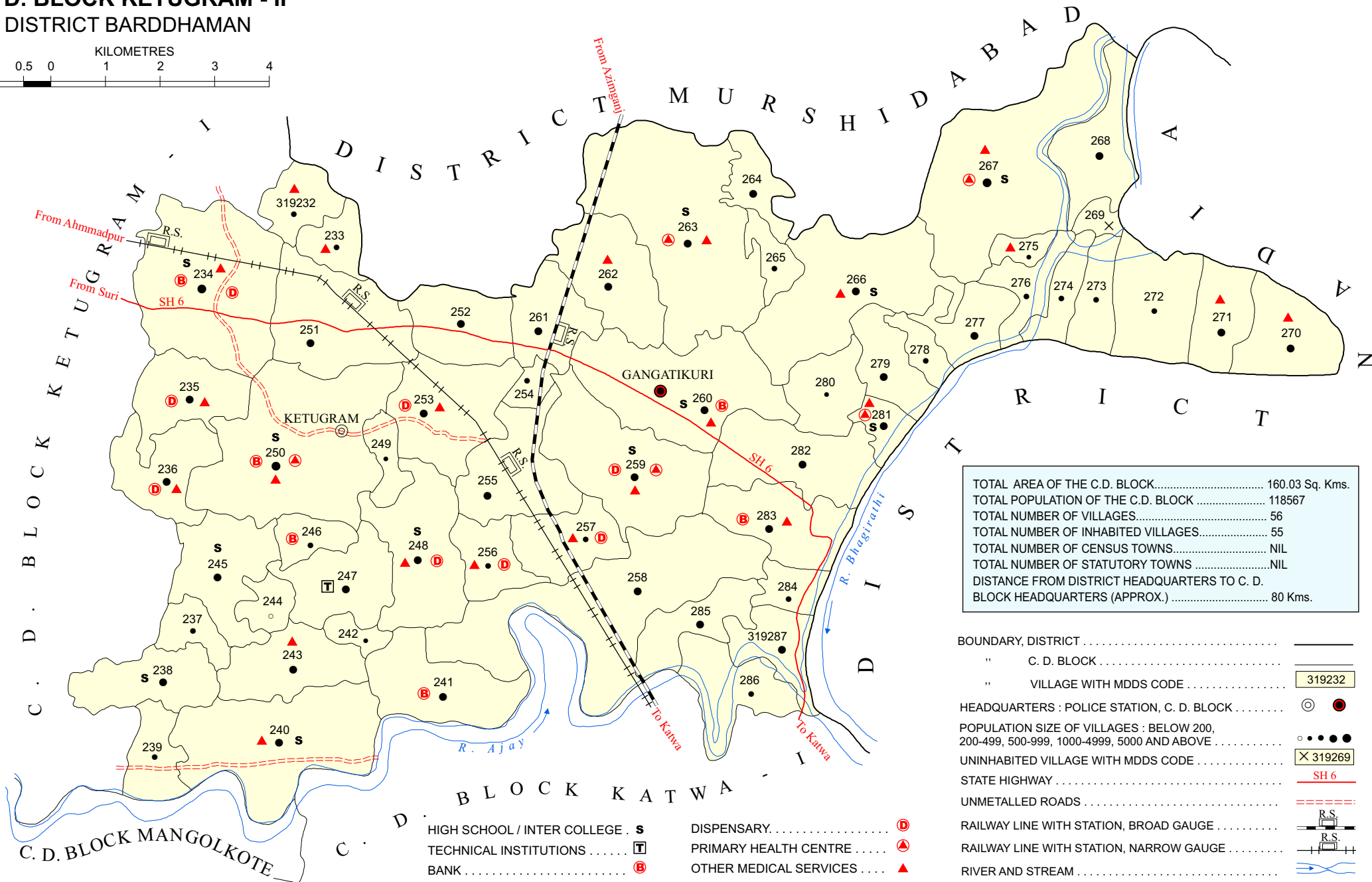
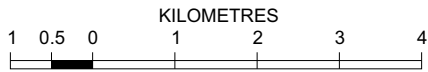
Land Use												
Area under different types of land use ( in hectares rounded up to one decimal place)								Area irrigated by source (in hectare).				
Serial Number	Name of Village	Fallow lands other than current fallows	Current Fallows	Net Area Sown	Total Irrigated Land Area	Total Un-irrigated Land Area	Canals ( C )	Wells/Tube-wells(W/TW)	Tanks/Lakes(T/L)	Water Falls(WF)	Others(O)	
1	2	110	111	112	113	114	115	116	117	118	119	
678	Khaspur	0	0	398.8	383.8	15	232.7	136.5	9.5	0	5	
679	Ehiapur	0	0	317.9	317.9	0	275.4	23.3	0	0	19.3	
680	Kanchra	0	0	141.1	122	19.1	101	20	1	0	0	
681	Dadhia	0	0	468	418	50	160.4	112.8	78.2	0	66.6	
682	Aiyapur Chak	0	0	98	80	18	80	0	0	0	0	
683	Serandi	0	0	244.8	196.5	48.3	79.7	84.2	19.1	0	13.4	
684	Palita	0	0	743.2	652	91.2	208.2	276.9	103.5	0	63.5	
685	Bira	0	0	40.9	30.2	10.6	12.2	15.2	2.8	0	0	
686	Bankui	0	0	33.9	26.7	7.3	5.1	12.1	3.7	0	5.8	
687	Narenga	0	0	74.4	58.2	16.2	19.8	14.2	13.1	0	11.1	
688	Chakdaha	0	0	66.7	52.2	14.5	21.4	19.1	6.4	0	5.3	
689	Noapara	0	0	71.3	55.2	16.1	18.1	24.6	6.8	0	5.7	
690	Kulun	0	0	105.4	80.5	24.8	22.6	24.6	14.2	0	19.1	
691	Pandugram	0	0	435.2	400.2	35	135.2	168.3	68.1	0	28.5	
692	Jamalpur Chak	0	0	40	30	10	0	30	0	0	0	
693	Jamalpur	0	0	33.3	28.2	5.1	6.8	14.8	3.2	0	3.3	
694	Ghatkuri	0	0	30.6	25.2	5.4	7.1	15.2	2.1	0	0.7	
695	Ganful	0	0	37.7	29.5	8.3	9.7	13.1	2.2	0	4.5	
696	Bhandargaria	0	0	30.7	24.2	6.5	11.4	8.6	2	0	2.2	
697	Bakalsa	0	0	171.8	171.8	0	43.5	89.5	18.2	0	20.6	
698	Kulai	0	0	224	224	0	47.3	150.5	26.2	0	0	
699	Khatundi	0	0	204.6	162.2	42.4	46.8	63.5	22.8	0	29.1	
700	Khalipur	0	0	199.3	199.3	0	52.7	146.6	0	0	0	
701	Mitratikuri	0	0	120.5	91.6	28.9	28.9	34.2	11.6	0	16.9	
702	Hatpara	0	0	181.8	181.8	0	56.3	93.5	9.2	0	22.8	
<b>Block T O T A L :</b>		<b>0</b>	<b>0</b>	<b>15190</b>	<b>14384</b>	<b>806.5</b>	<b>7560</b>	<b>4509</b>	<b>917.6</b>	<b>0</b>		



Name of three most important commodities manufactured			Name of Village	Serial Number
First	Second	Third		
120	121	122	2	1
Bidi			Khaspur	678
			Ehiapur	679
			Kanchra	680
			Dadhia	681
			Aiyapur Chak	682
			Serandi	683
			Palita	684
			Bira	685
			Bankui	686
			Narenga	687
			Chakdaha	688
			Noapara	689
			Kulun	690
			Pandugram	691
			Jamalpur Chak	692
			Jamalpur	693
			Ghatkuri	694
			Ganful	695
			Bhandargaria	696
		Bakalsa	697	
		Kulai	698	
		Khatundi	699	
		Khalipur	700	
		Mitratikuri	701	
		Hatpara	702	
			<b>: Block T O T A L</b>	



INDIA  
WEST BENGAL  
**C. D. BLOCK KETUGRAM - II**  
DISTRICT BARDDHAMAN



TOTAL AREA OF THE C.D. BLOCK.....	160.03 Sq. Kms.
TOTAL POPULATION OF THE C.D. BLOCK .....	118567
TOTAL NUMBER OF VILLAGES.....	56
TOTAL NUMBER OF INHABITED VILLAGES.....	55
TOTAL NUMBER OF CENSUS TOWNS.....	NIL
TOTAL NUMBER OF STATUTORY TOWNS .....	NIL
DISTANCE FROM DISTRICT HEADQUARTERS TO C. D. BLOCK HEADQUARTERS (APPROX.) .....	80 Kms.

BOUNDARY, DISTRICT .....	—————
"    C. D. BLOCK .....	—————
"    VILLAGE WITH MDDS CODE .....	319232
HEADQUARTERS : POLICE STATION, C. D. BLOCK .....	⊙ ●
POPULATION SIZE OF VILLAGES : BELOW 200, 200-499, 500-999, 1000-4999, 5000 AND ABOVE .....	○ ● ● ● ●
UNINHABITED VILLAGE WITH MDDS CODE .....	X 319269
STATE HIGHWAY .....	SH 6
UNMETALLED ROADS .....	-----
RAILWAY LINE WITH STATION, BROAD GAUGE .....	R.S.
RAILWAY LINE WITH STATION, NARROW GAUGE .....	R.S.
RIVER AND STREAM .....	~~~~~

HIGH SCHOOL / INTER COLLEGE .	s	DISPENSARY. ....	D
TECHNICAL INSTITUTIONS .....	T	PRIMARY HEALTH CENTRE .....	▲
BANK .....	B	OTHER MEDICAL SERVICES .....	▲

C. D. BLOCK MANGOLKOTE

C. D. BLOCK KATWA

DISTRICT MURSHIDABAD

From Ahmmadpur

From Suri

From Azimabad

To Katwa

To Katwa

R. Ajay

R. Bhagirathi

GANGATIKURI

KETUGRAM

R.S.

R.S.

R.S.

R.S.

R.S.

R.S.

R.S.

R.S.

R.S.

R.S.

R.S.

D

D

D

D

D

D

D

D

D

D

D

D

D

D

D

D

D

D

D

D

D

D

D

D

D

D

D

D

D

D

D

D

D

D

D

D

D

D

D

D

D

D

D

D

D

D

D

D

D

D

D

D

D

D

D

D

D

D

D

D

D

D

D

D

D

D

D

D

D

D

D

D

D

D

D

D

D

D

D

D

D

D

D

D

D

D

D

D

D

D

D

D

D

D

D

D

D

D

D

D

D

D

D

D

D

D

D

D

D

D

D

D

D

D

D

D

D

D

D

D

D



### Alphabetical List of Villages

Name of the CD Block : Ketugram-II

CD Block Code (2011) : 0127

Sl. No.	Name of the Village	PLCN 2001	MDDS PLCN 2011
1	2	3	4
1	Ambalgram	01303000	319255
2	Anantapur	01304000	319265
3	Baharan	01303800	319263
4	Balutia	01303600	319261
5	Begunkola (P)	01306100	319286
6	Billeswar Rasui	01301500	319240
7	Birahimpur	01303700	319262
8	Bishnupur	01305100	319276
9	Brahmadanga	01302400	319249
10	Chak Kharulia	01302900	319254
11	Char Narayanpur	01304400	319269
12	Char Sujapur	01304500	319270
13	Charkhi	01301600	319241
14	Chitahati	01301900	319244
15	Dakshindihi	01301100	319236
16	Dattabati	01305300	319278
17	Enayetpur	01305900	319284
18	Gangatikuri	01303500	319260
19	Gomai	01302800	319253
20	Gurpara	01302000	319245
21	Jhamatpur	01303900	319264
22	Kalyanpur	01305000	319275
23	Kamalabari	01304700	319272
24	Kandanag	01300800	319233
25	Kankurhati	01306000	319285
26	Kauri	01301200	319237
27	Ketugram	01302500	319250
28	Keuguri	01304100	319266

### Alphabetical List of Villages

Name of the CD Block : Ketugram-II

CD Block Code (2011) : 0127

Sl. No.	Name of the Village	PLCN 2001	MDDS PLCN 2011
1	2	3	4
29	Khenaibanda	01301300	319238
30	Komdanga	01301700	319242
31	Kopa	01302200	319247
32	Loharundi	01300700	319232
33	Maliha	01301800	319243
34	Maugram	01304200	319267
35	Murundi	01302700	319252
36	Nabagram	01303300	319258
37	Naihati	01305700	319282
38	Naliapur	01305400	319279
39	Narayanpur	01304800	319273
40	Nirol	01300900	319234
41	Nutangram	01304300	319268
42	Pachandi	01302600	319251
43	Paschim Sujapur	01305500	319280
44	Purulia	01302300	319248
45	Raghupur	01304900	319274
46	Sankhai	01306200	319287
47	Senpara	01303100	319256
48	Shiblun	01303400	319259
49	Shiruli	01305200	319277
50	Sitahati	01305600	319281
51	Srirampur	01301000	319235
52	Sujapur	01304600	319271
53	Taipur	01302100	319246
54	Talari	01303200	319257
55	Teora	01301400	319239
56	Uddharanpur	01305800	319283



Census of India 2011  
Amenities and Land use

Serial Number	Name fo Village	Location code no.	Total area of the village ( in hectares rounded up to one decimal place)	Total population ( 2011 census )	Number of households (2011 census)	Number of educational amenities availab village, the distance range code viz; a for for 10+ kms of nearest place where fa							
						Pre-Primary school (PP)	Primary school (P)	Middle school (M)	Secondary School (S)	Senior Secondary school (SS)	Degree college of arts science & commerce (ASC)	Engineering college(EC)	Medical college (MC)
1	2	3	4	5	6	7	8	9	10	11	12	13	14

Name of District:-Bardhaman

Name of CD Block:-Ketugram - II

703	Loharundi	319232	151.4	681	131	1	1	a	a	a	c	c	c
704	Kandanag	319233	114.5	556	136	1	1	a	a	a	c	c	c
705	Nirol	319234	713.9	7031	1679	6	6	2	1	1	b	b	c
706	Srirampur	319235	255.6	4043	838	4	4	1	a	a	c	b	c
707	Dakshindihi	319236	244.3	2046	458	2	2	a	a	a	c	b	c
708	Kauri	319237	109.2	513	118	1	1	a	a	c	c	c	c
709	Khenaiabanda	319238	257.9	1850	395	2	2	2	1	1	c	a	a
710	Teora	319239	159	706	186	1	1	a	a	a	c	c	c
711	Billeswar Rasui	319240	639.6	3625	883	5	5	2	2	1	c	c	c
712	Charkhi	319241	353.5	3727	890	4	4	a	a	a	c	b	c
713	Komdanga	319242	61.8	257	64	1	1	a	a	a	c	c	c
714	Maliha	319243	263.5	1868	426	3	3	a	a	a	c	c	c
715	Chitahati	319244	81.6	193	45	3	3	a	a	b	c	c	c
716	Gurpara	319245	313.2	2144	487	4	4	3	2		c	c	c
717	Taipur	319246	111	556	136	1	1	a	a	a	c	c	c
718	Kopa	319247	243.2	1408	336	3	3	1	a	a	c	c	c
719	Purulia	319248	411.3	2259	527	3	3	1	1	a	c	c	c
720	Brahmadanga	319249	84.8	263	63	1	1	a	a	a	c	c	c
721	Ketugram	319250	849.5	9990	2253	8	8	2	1	1	c	c	c
722	Pachandi	319251	445.5	2975	700	3	3	a	a	a	c	c	c
723	Murundi	319252	248	1676	379	2	2	c	c	c	c	c	c
724	Gomai	319253	373	2394	549	2	2	a	a	a	c	c	c
725	Chak Kharulia	319254	49.9	547	135	1	1	a	a	a	c	c	
726	Ambalgram	319255	338	2119	496	2	2	1	a	b	b		
727	Senpara	319256	161.9	765	174	1	1	a	c	b	b	b	c
728	Talari	319257	232.4	761	177	1	1	a	a	b	b	b	c
729	Nabagram	319258	881.8	1683	381	1	1	1	a	a	a	a	c
730	Shiblun	319259	510.9	2589	605	4	4	1	1	1			
731	Gangatikuri	319260	609.4	4053	1006	3	3	2	1	1	c	c	c
732	Balutia	319261	220.3	2290	557	3	3	a	a	a	b	c	c
733	Birahimpur	319262	330.3	3316	827	2	2	a	a	a	b	c	c
734	Baharan	319263	877.8	4562	1078	5	5	1	1	1	b	c	c
735	Jhamatpur	319264	138.4	1543	361	1	1	b	b	b	b	c	c
736	Anantapur	319265	93.1	892	221	2	2	a	a	b	c	c	c
737	Keuguri	319266	625.9	4682	1140	4	4	1	1	1	c	c	c
738	Maugram	319267	807.8	6927	1542	4	5	2	1	1	c	c	c
739	Nutangram	319268	288.6	3726	806	2	2	1	a	a	c	c	c
740	Char Narayanpur	319269	40.9	0	0								
741	Char Sujapur	319270	318.7	4696	1133	2	2	1	b	b	b	c	c
742	Sujapur	319271	194.7	3164	704	2	2	1	b	c	c	c	c
743	Kamalabari	319272	308.8	631	140	2	2	c	b	c	c	c	c



**- Village Directory**

(As in 2009)

le. (If not available within the < 5 Kms, b for 5-10 Kms and c if facility is available is given).															Number of Medical Amenities available. (If not available within the village, the distance range code viz: a for < 5 Kms, b for 5-10 Kms and c for 10+ kms of nearest place where facility is available is given).															Name of Village	Serial Number
Management institute (MI)	Polytechnic (Pt)	Vocational training school /ITI	Non-formal training centre (NFTC)	Special school for disabled (SSD)	Others (specify)	Community health centre (CHC)	Primary health centre (PHC)	Primary health sub centre (PHS)	Maternity and child welfare centre (MCWC)	T.B. clinic (TBC)	Hospital-allopathic (HA)	Hospital-alternative medicine (HO)	Dispensary (D)	Veterinary hospital (VH)	Mobile health clinic (MHC)	Family welfare centre (FWC)															
15	16	17	18	19	20	21	22	23	24	25	26	27	28	29	30	31	2	1													

Location CodeNo:-335

Location CodeNo:-0127

c	c	a	c			a	a	1	c	a	c	c	a	a	c	c	Loharundi	703
c	c	a	c			a	a	1	c	a	c	c	c	a	c	c	Kandanag	704
c	c	c	a	c	c	2	2	1	2	2	2	2	2	2	1	2	Nirol	705
c	a	a	c	c		2	2	1		2	2	2	2	2	2	2	Srirampur	706
c	c	c	a		c	2	2	2	2	2	2	2	2	2	2	2	Dakshindihi	707
c	b	c	c	c		b	a	b	b	c	c	b	c	c	b		Kauri	708
c	b	b	a			c	b	a	b	b	c	c	b	c			Khenaibanda	709
c	a	c	c			c	a	b	b	b	c	c	b	c			Teora	710
c	c		c			1	a	1	b	c	c	b	c	c		c	Billeswar Rasui	711
c	c	a	c	b		c	a	a	b	b	c	c	b	c	c	c	Charkhi	712
c	c	a	c			c	a	a	a	a	c	c	a	c			Komdanga	713
c	c	a	c	c				1	b	b	b	c	c	b	c		Maliha	714
c	c	a	c	c		c	b	a	b	b	c	c	b	c	c	c	Chitahati	715
c	c	a	c			c	b	a	b	b	c	c	b	c			Gurpara	716
c	c	a	c			c	a	a	a	a	c	c	a	c			Taipur	717
c	c	1	c			c	a	a	c	a	c	c	a	c			Kopa	718
c	c	c	b	a	c	2	2	1	2	2	2	2	2	2	2	2	Purulia	719
c	c	c	c			a	a	a	c	a	c	c	a	b	c	c	Brahmadanga	720
a							1	1	c		1	c		1	c	b	Ketugram	721
c	c	a	c			a	a	a	c	a	c	c	c	a	b	c	Pachandi	722
c	c	c	c			c	b	b	b	b	b	c	c	c	c	c	Murundi	723
c	c	c	a	c	c	c	a	1	2	2	2	2	2	2	2	2	Gomai	724
						c	a	a	c	c	a	c	c	a	c	b	Chak Kharulia	725
						b	a	a	b	b	b		b	a	b	b	Ambalgram	726
c	c	b	b	c	c	2		2	2	2	2	2	2	2	2	2	Senpara	727
c	c	c	b			2	2	2	2	2	2	2	2	2	2	2	Talari	728
c	c	b	a	c		a	a	a	a	a	a	a	a	a	a	a	Nabagram	729
							1	1	1		2	1	2				Shiblun	730
c	c	c	c	c	c	b	b	1		b	b	c	b	b	c		Gangatikuri	731
c	b	c	c			b	a	a	b	b	c	b	b	c	b		Balutia	732
c	c	c	c	c		b	a	1	a	b	b	c	b	b	c	a	Birahimpur	733
c	c	b	c	c	c	b	1	1	1	b	b	c	b	b	c	b	Baharan	734
c	c	c	c	c	c	c	c	b	c	c	c	c	c	c	c	b	Jhamatpur	735
c	c	c	c			c	a	a	a	c	c	c	c	c	c	c	Anantapur	736
c	c	c	c	a		c	a	1	c	c	c	c	c	c	c	c	Keuguri	737
c	c	c				c	1	1	1	c	c	c	c	c	c	c	Maugram	738
c	c	c	c	c	c	c	b	a	a	c	c	c	c	c			Nutangram	739
																	Char Narayanpur	740
c	c	c	b	c	c	b	b	1	c	c	c	c	c	c	b		Char Sujapur	741
c	c	c	c	c	c	c		1	b	c	c	c	c	c	c	c	Sujapur	742
c	c	a	c	c	c	c	b	a	b	c	c	c	c	c	c	c	Kamalabari	743

Serial Number	Name fo Village	Number of Non-Government Medical Amenities available.							Availability of drinking water - Yes / No							
		Charitable non Govt. hospital/Nursing home.	Medical practitioner with MBBS Degree	Medical practitioner with other degree	Medical practitioner with no degree	Traditional practitioner and faith healer	Medicine Shop	Others	Tap water (Treated/Untreated)	Well water (Covered / Uncovered well)	Hand Pump	Tube wells / Bore well	Spring	River / Canal	Tank / Pond / Lake	Others
1	2	32	33	34	35	36	37	38	39	40	41	42	43	44	45	46

703	Loharundi	0	0	0	0	0	0	0	No	No	No	No	No	Yes	Yes	No
704	Kandanag	0	0	0	0	0	0	0	No	No	Yes	No	No	Yes	Yes	No
705	Nirol	2	2	2	1	1	1	1	No	No	Yes	Yes	No	Yes	Yes	No
706	Srirampur	2	2	2	2	2	2	2	No	No	Yes	No	No	Yes	No	No
707	Dakshindihi	2	2	2	2	1	2	2	No	No	Yes	Yes	No	No	Yes	No
708	Kauri	0	0	0	0	0	1	1	No	No	Yes	No	No	No	Yes	No
709	Khenaiabanda	0	0	0	1	11	0	0	No	No	Yes	No	No	No	Yes	No
710	Teora	0	0	0	1	0	0	0	No	No	Yes	No	No	Yes	Yes	No
711	Billeswar Rasui	0	0	0	1	0	0	0	No	No	Yes	No	No	Yes	Yes	No
712	Charkhi	0	0	0	2	1	0	0	No	No	Yes	No	No	Yes	Yes	No
713	Komdanga	0	0	0	0	0	0	0	No	No	Yes	No	No	No	Yes	No
714	Maliha	0	0	0	1	0	0	0	No	No	Yes	No	No	No	Yes	No
715	Chitahati	0	0	1	0	0	0	0	No	No	Yes	No	No	No	Yes	Yes
716	Gurpara	0	0	1	0	0	0	0	No	No	Yes	No	No	No	Yes	Yes
717	Taipur	0	0	0	0	0	0	0	No	No	No	Yes	No	No	No	Yes
718	Kopa	11	0	0	0	0	0	0	No	No	No	Yes	No	No	No	Yes
719	Purulia	0	0	1	1	2	0	0	No	No	Yes	Yes	No	No	Yes	No
720	Brahmadanga	0	0	0	0	0	0	0	Yes	No	Yes	No	No	Yes	Yes	No
721	Ketugram	0	0	1	6	2	2	0	No	No	Yes	No	No	No	Yes	No
722	Pachandi	0	0	0	0	2	0	0	No	Yes	No	No	No	Yes	No	Yes
723	Murundi	0	0	0	0	0	0	0	No	No	Yes	Yes	No	No	Yes	No
724	Gomai	0	0	0	0	0	0	0	Yes	No	No	No	No	Yes	No	Yes
725	Chak Kharulia	0	0	0	0	0	0	0	Yes	No	No	Yes	No	No	No	No
726	Ambalgram	0	0	0	0	0	0	0	No	No	Yes	Yes	No	No	No	Yes
727	Senpara	0	0	0	0	0	0	0	No	No	No	Yes	No	No	No	Yes
728	Talari	2	2	2	2	2	2	2	No	No	No	Yes	No	Yes	Yes	Yes
729	Nabagram	0	0	0	0	0	0	0	No	No	No	Yes	No	No	Yes	Yes
730	Shiblun	0	0	0	0	1	0	0	No	No	Yes	No	No	No	No	No
731	Gangatikuri	0	0	0	0	0	0	0	No	Yes	No	No	No	No	No	No
732	Balutia	0	0	0	0	0	0	0	No	No	Yes	Yes	No	No	Yes	Yes
733	Birahimpur	0	0	0	0	0	0	0	Yes	No	Yes	Yes	No	No	Yes	No
734	Baharan	1	1	2	1	1	1	1	Yes	Yes	No	No	No	No	No	No
735	Jhamatpur	0	0	0	0	0	0	0	Yes	No	Yes	No	No	No	Yes	No
736	Anantapur	0	0	0	0	0	0	0	Yes	No	Yes	Yes	No	No	Yes	No
737	Keuguri	0	0	0	3	0	0	0	Yes	No	Yes	No	No	Yes	Yes	No
738	Maugram	0	0	0	0	0	0	0	Yes	No	No	Yes	No	No	Yes	Yes
739	Nutangram	0	0	0	0	0	0	0	No	No	Yes	No	No	Yes	Yes	Yes
740	Char Narayanpur															
741	Char Sujapur	1	1	2	2	1	1	1	Yes	No	Yes	No	No	Yes	Yes	No
742	Sujapur	0	0	0	0	0	0	0	No	No	Yes	No	No	Yes	No	No
743	Kamalabari	2	2	1	1	2	2	2	No	No	Yes	No	No	No	Yes	Yes

Availability of toilet & others Yes / No				Communication and transport facilities (If amenities available code -Yes is given except for Village Pin Code ,If not available within the village , the distance range code viz; a for < 5 Kms, b for 5-10 Kms and c for 10+ kms of nearest place where facility is available is given).							Comm Pin C		
Community toilet including bath.	Community toilet excluding bath.	Rural sanitary mart or sanitary hardware outlet available near the village.	Community bio- gas or recycle of waste for productive use.	Post office(PO)	Sub post office (SPO)	Post & Telegraph office (P&TO)	Village Pin Code	Telephones (Land lines)	Public call office (PCO)	Mobile phone coverage	Name of Village	Serial Number	Serial Number
47	48	49	50	51	52	53	54	55	56	57	2	1	1

No	No	No	No	a	a	c	713123	Yes	a	Yes	Loharundi	703	703
No	No	No	No	a	a	c	713123	Yes	a	Yes	Kandanag	704	704
No	No	No	No	Yes	a	c	713140	Yes	Yes	Yes	Nirol	705	705
No	No	No	No	a	Yes	c	713140	Yes	a	Yes	Srirampur	706	706
No	No	Yes	No	a		c	713140	a	b	Yes	Dakshindihi	707	707
No	No	No	No	b	a	c		a	a	Yes	Kauri	708	708
No	No	No	No	c	a	c	713143	a	a	Yes	Khenaibanda	709	709
No	No	Yes	No	b	a	c	713143	b	b	Yes	Teora	710	710
No	No	No	No	b	Yes	c	713150	Yes	a	Yes	Billeswar Rasui	711	711
No	No	No	No	a	a	Yes	713150	a	Yes	Yes	Charkhi	712	712
No	No	No	No	a	a	Yes	713140	a	a	Yes	Komdanga	713	713
No	No	Yes	No	b	a	c	713150	a	a	Yes	Maliha	714	714
No	No	No	No	b	a	c	713140	a	a	Yes	Chitahati	715	715
No	No	No	No	b	Yes	c		a	a	Yes	Gurpara	716	716
No	No	Yes	No	a	a	c		Yes	a	Yes	Taipur	717	717
No	No	Yes	No	a	a	c	713140	Yes	Yes	Yes	Kopa	718	718
No	No	Yes	No	a	Yes	c	713140	c	Yes	c	Purulia	719	719
No	No	No	No	a	a	c		Yes	a	Yes	Brahmadanga	720	720
No	Yes	No	No	Yes	Yes	c	713140	Yes	Yes	Yes	Ketugram	721	721
No	Yes	Yes	No	a	Yes	c	713123	Yes	Yes	Yes	Pachandi	722	722
No	No	No	No	c	b	b	713123	Yes	Yes	Yes	Murundi	723	723
No	No	No	No	a	a	c	713140	c	c	c	Gomai	724	724
No	No	No	No	a	a	c	713123	a	a	c	Chak Kharulia	725	725
No	No	No	No	b	a	b	713140	Yes	Yes	Yes	Ambalgram	726	726
No	No	No	No	b	a	b	713140	b	b	b	Senpara	727	727
Yes	Yes	No	No	b	a	b	713140	b	b	b	Talari	728	728
No	No	No	No	c	Yes	a	713130	a	a	a	Nabagram	729	729
Yes	Yes	Yes	No	c	Yes	c	713130	Yes	c	Yes	Shiblun	730	730
No	Yes	Yes	Yes	Yes	a	a	713130	a	a	c	Gangatikuri	731	731
Yes	No	Yes	Yes	b	b	c	713123	Yes	Yes	Yes	Balutia	732	732
No	No	No	No		b	c	713150	Yes	Yes	Yes	Birahimpur	733	733
No	No	No	No	b	Yes	b	713130	Yes	Yes	Yes	Baharan	734	734
No	No	No	No	a	b	b	713130	Yes	Yes	Yes	Jhamatpur	735	735
No	No	No	No	c	a	c	713130	Yes	Yes	Yes	Anantapur	736	736
No	No	No	No	a	c	Yes	713130	Yes	Yes	a	Keuguri	737	737
Yes	No	No	No	c	Yes	c	713130	Yes	Yes	Yes	Maugram	738	738
No	No	No	No	c	Yes	c	713130	Yes	Yes	Yes	Nutangram	739	739
											Char Narayanpur	740	740
No	Yes	Yes	No	c	b	c	713130	Yes	b	b	Char Sujapur	741	741
No	No	No	No	c	b	c	713130		a	Yes	Sujapur	742	742
Yes	No	No	No	c	b	c	713130	b	a	Yes	Kamalabari	743	743

unication and transport facilities (If amenities available code -Yes is given except for Village ode ,If not available within the village , the distance range code viz; a for <5 Kms, b for 5-10 Kms and c for 10+ kms of nearest place where facility is available is given).

Village connected to highways,vill (If amenities available code -Yes village , the distance range code and c for 10+ kms of nearest place

Name of Village	Internet cafés/ Common service centre (CSC)	Private courier facility	Bus service (Public & Private)	Railway stations	Auto/Modified Autos	Taxis and Vans	Tractors	Cycle-pulled rickshaws(Manual & Machine driven)	Carts driven by animals	Sea /River ferry service	Connected to national highway(NH)	Connected to state highway(SH)	Connected to major district road (MDR)	Connected to others district road	Pucca roads	Kutchcha roads
2	58	59	60	61	62	63	64	65	66	67	68	69	70	71	72	73

Loharundi	a	c	a	a	c	Yes	Yes	Yes	Yes	c	c	c	c	a	a	Yes
Kandanag	a	c	a	a	c	Yes	Yes	Yes	Yes	c	c	c	c	a	a	Yes
Nirol	c	c	Yes	Yes	c	Yes	Yes	Yes	Yes	c	c	Yes	Yes	Yes	Yes	Yes
Srirampur	c	c	a	a	c	Yes	Yes	Yes	Yes	c	c	a	a	a	Yes	Yes
Dakshindihi	c	a	a	c	c	Yes	Yes	Yes	Yes	c	c	a	a	a	Yes	Yes
Kauri	c	c	b	c	c	Yes	Yes	Yes	Yes	a	c	c	b	b	a	Yes
Khenaibanda	a	b	b	c	Yes	c	c	Yes	Yes	a	c	c	b	b	a	Yes
Teora	c	c	a	c	Yes	Yes	Yes	Yes	Yes	Yes	c	b	b	a	a	Yes
Billeswar Rasui	c	c	a	c	c	Yes	Yes	Yes	Yes	Yes	c	c	a	a	a	Yes
Charkhi	a	a	Yes	Yes	Yes	Yes	b	Yes	a	c	c	c	Yes	Yes	Yes	Yes
Komdanga	c	c	a	b	c	Yes	a	Yes	Yes	a	c	c	a	a	a	a
Maliha	c	c	Yes	b	c	Yes	Yes	Yes	Yes	a	c	c	a	a	Yes	Yes
Chitahati	c	c	a	b	c	Yes	Yes	Yes	Yes	Yes	c	c	c	a	a	a
Gurpara	c	c	a	b	c	Yes	Yes	Yes	Yes	Yes	c	c	c		a	Yes
Taipur	c	c	Yes	a	b	c	Yes	Yes	a	Yes	c	c	a	a	b	Yes
Kopa	c	c	Yes	b	c	Yes	Yes	Yes	Yes	Yes	c	c	Yes	Yes	Yes	Yes
Purulia	c	a	a	c	c	Yes	c	Yes	a	c	c		Yes	Yes	Yes	Yes
Brahmadanga	c	c	a	a	c	Yes	Yes	Yes	Yes	c	c	c	a	a	a	Yes
Ketugram	a	Yes	Yes	b	c	Yes	Yes	Yes	Yes	c	c	c	Yes	Yes	Yes	Yes
Pachandi	a	c	Yes	Yes	c	Yes	Yes	Yes	Yes	c	c	Yes	Yes	Yes	Yes	Yes
Murundi	b	b	Yes	b	c	b	Yes	Yes	Yes	c	b	Yes	Yes	Yes	Yes	Yes
Gomai	c	c	a	c	c	a	a	Yes	a	c	c	c	a	a	a	Yes
Chak Kharulia	c	c	a	a	c	a	a	c	Yes	b	c	c	a	a	a	Yes
Ambalgram	b	b	b	Yes	a	Yes	b	Yes	a	a			Yes	Yes	Yes	Yes
Senpara	b	b	a	c	b	Yes	b	Yes	b	c	c	a	Yes	Yes	Yes	Yes
Talari	b	b	b	b	b	b	b	b	b	b	b	b	c	c	a	a
Nabagram	a	a	Yes	a	a	a	a	Yes	a	c	c	c	a	a	a	Yes
Shiblun	c	c	b	c	a	Yes	Yes	Yes	b	c		b	c	c	Yes	Yes
Gangatikuri	a	b	b	Yes	Yes	c	Yes	Yes	Yes	b	c	Yes	Yes	Yes	Yes	Yes
Balutia	b	c	a	Yes	c	Yes	Yes	Yes	Yes	c	c	Yes	Yes	Yes	Yes	Yes
Birahimpur	b	b	a	a	c	Yes	Yes	Yes	Yes	b	c	c	Yes	Yes	Yes	Yes
Baharan	b	b	b	Yes	c	Yes	Yes	Yes	Yes	c	c	c	Yes	Yes	Yes	Yes
Jhamatpur	c	b	b	Yes	c	b	Yes	Yes	Yes	c	b	b	Yes	Yes	Yes	Yes
Anantapur	Yes	c	b	b	a	c	Yes	Yes	Yes	Yes	c	c	c	Yes	Yes	Yes
Keuguri	c	c	Yes	a	c	Yes	Yes	Yes	c	c	b		Yes	Yes	Yes	Yes
Maugram	b	c	Yes	c	b	c	Yes	Yes	Yes	Yes			Yes	Yes	Yes	Yes
Nutangram	c	c	Yes	c	b	c	Yes	Yes	Yes	Yes	c	c	c	Yes	a	Yes
Char Narayanpur																
Char Sujapur	Yes	b	a	c	c	c	c	Yes	Yes	Yes			Yes	Yes	b	a
Sujapur	c	Yes	a	c	Yes	c	Yes	Yes	Yes	a	c	c	c	Yes	Yes	Yes
Kamalabari	b	c	b	c	Yes	c	Yes	Yes	Yes	a	c	c	c	Yes	Yes	Yes

age roads, banks & credit societies is given, If not available within the viz; a for < 5 Kms, b for 5-10 Kms where facility is available is given).	Availability of miscellaneous facilities (If amenities available code -Yes is given, If not available within the village , the distance range code viz; a for < 5 Kms, b for 5-10 Kms and c for 10+ kms of nearest place where facility is available is given).	Ava within
---	---	------------

Water bounded macadam(WBM) roads	Navigable waterway (river/canal)(NW)	Footpaths (FP)	Commercial & Co-operative Banks	ATM	Agricultural Credit Societies	Self-Help Group (SHG)	Public distribution system (PDS) shop	Mandis / Regular market	Weekly Haat	Agricultural marketing society	Integrated Child Development Scheme (Nutritional Centres)	Anganwadi Centre (Nutritional Centres)	Others (Nutritional Centres)	Name of Village	Serial Number	Serial Number
74	75	76	77	78	79	80	81	82	83	84	85	86	87	2	1	1

Yes	c	c	a	a	c	Yes	a	c	a	c	b	Yes	Yes	Loharundi	703	703
Yes	c	c	a	a	c	Yes	a	c	a	c	b	Yes	Yes	Kandanag	704	704
Yes	c	Yes	Yes	a	c	Yes	Yes	c	Yes	b	Yes	b	Yes	Nirol	705	705
Yes	c	Yes	a	a	c	Yes	Yes	c	a	b	Yes	Yes	Yes	Srirampur	706	706
Yes	c	Yes	a	a	c	Yes	a	c	Yes	c	Yes	b	Yes	Dakshindihi	707	707
a	c	c	c	b	c	Yes	a	c	b	Yes	c	Yes	Yes	Kauri	708	708
Yes	c	Yes	b	b	c	Yes	Yes	c	Yes	c	Yes	Yes	Yes	Khenaibanda	709	709
a	c	c	b	b	c	Yes	a	c	b	c	c	Yes	Yes	Teora	710	710
Yes	c	Yes	a	c	c	Yes	Yes	c	Yes	Yes	Yes	Yes	Yes	Billeswar Rasui	711	711
Yes	c	Yes	Yes	b	Yes	Yes	Yes	c	b	c	c	Yes	Yes	Charkhi	712	712
a	c	c	a	a	c	Yes	a	c	a	c	c	Yes	Yes	Komdanga	713	713
Yes	c	Yes	b	b	Yes	Yes	Yes	c	a	c	c	Yes	Yes	Maliha	714	714
Yes	a	c	b	c	c	Yes	a	c	a	c	c	a	a	Chitahati	715	715
a	c	Yes	b	b	c	Yes	Yes	c	a	a	c	a	Yes	Gurpara	716	716
a	c	c	Yes	a	Yes	Yes	Yes	c	c	c	Yes	Yes	Yes	Taipur	717	717
Yes	c	Yes	a	a	c	a	c	Yes	c	c	c	Yes	a	Kopa	718	718
Yes	Yes	Yes	c	c	c	Yes	Yes	c	Yes	Yes	Yes	Yes	Yes	Purulia	719	719
Yes	c	c	a	a	c	Yes	Yes	c	a	c	b	Yes	Yes	Brahmadanga	720	720
Yes	Yes	Yes	Yes	Yes	Yes	Yes	Yes	c	Yes	Yes	b	Yes	Yes	Ketugram	721	721
Yes	Yes	Yes	a	Yes	c	Yes	Yes	c	Yes	c	b	Yes	Yes	Pachandi	722	722
Yes	c	Yes	b	b	b	Yes	Yes	b	b	c	a	Yes	Yes	Murundi	723	723
Yes	b	Yes	c	c	c	Yes	Yes	c	Yes	Yes	Yes	Yes	Yes	Gomai	724	724
Yes	Yes	Yes	b	c	c	Yes	Yes	b	Yes	Yes	Yes	Yes	Yes	Chak Kharulia	725	725
a		Yes	b	b	b	Yes	Yes	c	Yes	Yes	Yes	Yes	Yes	Ambalgram	726	726
Yes		Yes	b	b	Yes	Yes	Yes	c	Yes	Yes	Yes	Yes	Yes	Senpara	727	727
a	Yes	Yes	a	Yes	c	Yes	Yes	b	Yes	Yes	Yes	Yes	Yes	Talari	728	728
Yes	Yes	Yes	a	a	c	Yes	Yes	b	Yes	Yes	Yes	Yes	Yes	Nabagram	729	729
Yes	a	Yes	b	c	c	Yes	Yes	b	Yes	Yes	Yes	Yes	Yes	Shiblun	730	730
Yes	Yes	Yes	Yes	b	c	Yes	Yes	c	a	c	c	Yes	Yes	Gangatikuri	731	731
Yes	a	Yes	c	c	c	Yes	Yes	c	b	c	Yes	Yes	a	Balutia	732	732
Yes	Yes	Yes	a	b	c	Yes	Yes	c	a	c	b	Yes	Yes	Birahimpur	733	733
Yes	b	Yes	b	c	c	Yes	Yes	c	Yes	c	b	Yes	Yes	Baharan	734	734
Yes	b	Yes	b	b	c	Yes	Yes	c	b	c	b	Yes	Yes	Jhamatpur	735	735
Yes	Yes	b	b	c	c	Yes	Yes	c	a	c	b	Yes	Yes	Anantapur	736	736
a		Yes	b	c	c	Yes	Yes	b	Yes	Yes	Yes	Yes	Yes	Keuguri	737	737
Yes	Yes	Yes	b	c	c	Yes	Yes	b	Yes	c	Yes	Yes	Yes	Maugram	738	738
Yes	Yes	Yes	b	c	c	Yes	Yes	c	a	c	Yes	Yes	Yes	Nutangram	739	739
														Char Narayanpur	740	740
c	Yes	Yes	c	c	c	Yes	Yes	c	a	c	Yes	Yes	Yes	Char Sujapur	741	741
Yes	a	Yes	a	c	c	Yes	c	c	c	c	Yes	a	Yes	Sujapur	742	742
Yes	c	a	b	c	c	Yes	a	c	a	c	c	Yes	Yes	Kamalabari	743	743

Availability of miscellaneous facilities (If amenities available code -Yes is given, If not available the village, the distance range code viz; a for < 5 Kms, b for 5-10 Kms and c for 10+ kms of nearest place where facility is available is given).

Availability of electricity (Yes/No)

Name of Village	ASHA (Accredited Social Health Activist)	Community centre with/without TV	Sports Field,	Sports Club / Recreation Centre	Cinema / Video Hall	Public Library	Public Reading Room	Newspaper Supply	Assembly Polling station	Birth & Death Registration Office	Power Supply for Domestic Use (ED)	Power Supply for Agricultural Use (EAG)	Power Supply for Commercial Use (EC)	Power Supply for All Uses (EA)
2	88	89	90	91	92	93	94	95	96	97	98	99	100	101

Loharundi	Yes	a	a	c	c	a	a	Yes	a	a	Yes	Yes	Yes	Yes
Kandanag	a	a	c	c	a	a	c	Yes	a	Yes	Yes	Yes	Yes	Yes
Nirol	Yes	Yes	a	c	Yes	c	c	a	a	Yes	Yes	Yes	Yes	Yes
Srirampur	Yes	Yes	b	Yes	Yes	c	a	c	c	Yes	Yes	Yes	Yes	Yes
Dakshindihi	Yes	c	a	c	c	c	a	a	Yes	Yes	Yes	Yes	Yes	Yes
Kauri	Yes	c	a	c	c	b	c	Yes	Yes	b	Yes	Yes	No	No
Khenaibanda	Yes	Yes	c	Yes	Yes	c	Yes	c	c	c	Yes	Yes	No	No
Teora	Yes	a	c	Yes	c	c	b	c	Yes	Yes	Yes	Yes	No	No
Billeswar Rasui	Yes	Yes	c	c	c	b	c	Yes	Yes	Yes	Yes	Yes	Yes	Yes
Charkhi	c	Yes	c	c	b	c	b	Yes	a	Yes	Yes	Yes	Yes	Yes
Komdanga	Yes	c	a	c	c	a	c	a	a	a	Yes	No	No	No
Maliha	c	Yes	c	c	b	c	c	Yes	Yes	Yes	Yes	Yes	No	No
Chitahati	Yes	c	a	c	c	b	c	b	a	a	Yes	Yes	No	No
Gurpara	c	Yes	c	c	b	c	c	Yes	Yes	Yes	Yes	Yes	No	No
Taipur	Yes	Yes	c	a	c	c	a	c	Yes	Yes	Yes	Yes	No	No
Kopa	c	c	a	a	Yes	Yes	Yes	Yes	Yes	a	Yes	Yes	Yes	Yes
Purulia	Yes	Yes	Yes	Yes	Yes	Yes	Yes	Yes	Yes	Yes	Yes	Yes	Yes	Yes
Brahmadanga	Yes	b	Yes	c	c	a	a	Yes	a	Yes	Yes	Yes	Yes	Yes
Ketugram	Yes	b	Yes	Yes	Yes	c	Yes	Yes	Yes	Yes	Yes	Yes	Yes	Yes
Pachandi	Yes	a	Yes	Yes	Yes	c	a	a	Yes	a	Yes	Yes	Yes	Yes
Murundi	Yes	Yes	b	b	b	a	b	Yes	Yes	Yes	Yes	Yes	Yes	Yes
Gomai	Yes	Yes	Yes	Yes	Yes	Yes	Yes	Yes	Yes	Yes	Yes	Yes	Yes	Yes
Chak Kharulia	Yes	Yes	Yes	Yes	Yes	Yes	Yes	Yes	Yes	Yes	Yes	No	Yes	No
Ambalgram	Yes	Yes	Yes	Yes	Yes	Yes	Yes	Yes	Yes	Yes	Yes	Yes	Yes	Yes
Senpara	Yes	Yes	Yes	Yes	Yes	Yes	Yes	Yes	Yes	Yes	Yes	Yes	Yes	Yes
Talari	Yes	Yes	Yes	Yes	Yes	Yes	Yes	Yes	Yes	Yes	Yes	Yes	Yes	Yes
Nabagram	b	Yes	Yes	Yes	Yes	Yes	Yes	Yes	Yes	Yes	Yes	Yes	Yes	Yes
Shiblun	Yes	Yes	Yes	Yes	Yes	Yes	Yes	Yes	Yes	Yes	Yes	Yes	Yes	Yes
Gangatikuri	Yes	Yes	b	b	b	a	b	b	a	a	Yes	Yes	Yes	Yes
Balutia	c	c	c	c	c	c	a	Yes	Yes	a	Yes	Yes	Yes	Yes
Birahimpur	Yes	b	b	b	Yes	b	Yes	Yes	Yes	Yes	Yes	Yes	Yes	Yes
Baharan	Yes	Yes	b	Yes	b	b	b	Yes	Yes	Yes	Yes	Yes	Yes	Yes
Jhamatpur	Yes	b	Yes	b	b	b	b	b	a	Yes	Yes	Yes	Yes	Yes
Anantapur	a	Yes	Yes	Yes	c	c	a	c	Yes	Yes	Yes	Yes	Yes	Yes
Keuguri	Yes	Yes	Yes	Yes	Yes	c	c	c	a	Yes	Yes	Yes	Yes	Yes
Maugram	Yes	Yes	b	c	Yes	c	c	c	c	c	Yes	Yes	Yes	Yes
Nutangram	a	c	c	c	c	Yes	b	a	Yes	a	Yes	Yes	Yes	Yes
Char Narayanpur														
Char Sujapur	Yes	Yes	Yes	c	c	c	c	Yes	Yes	c	Yes	Yes	Yes	Yes
Sujapur	c	Yes	c	c	b	c	b	Yes	Yes	a	Yes	Yes	Yes	Yes
Kamalabari	Yes	Yes	Yes	Yes	Yes	Yes	Yes	Yes	Yes	b	Yes	Yes	Yes	Yes

Nearest Town		Land Use							
		Area under different types of land use (in hectares rounded up to one decimal place)							
Name	Distance range code i.e. a for < 5 Kms, b for 5-10 Kms and c for 10+ kms .	Forests	Area under Non-agricultural Uses	Barren and Un-cultivable land	Permanent Pastures and Other Grazing Lands	Land Under Miscellaneous Tree Crops etc.	Culturable Waste Land	Name of Village	Serial Number
102	103	104	105	106	107	108	109	2	1

KATWA	c	0	4.8	0	0	0	6.8	Loharundi	703
KATWA	c	0	37.6	0	0	0	5	Kandanag	704
KATWA	c	0	118.6	0	0	0	4.4	Nirol	705
KATWA	c	0	17.2	0	0	0	0	Srirampur	706
KATWA	c	0	32.6	0	0	0	9.8	Dakshindihi	707
KATWA	c	0	8	0	0	0	3.6	Kauri	708
KATWA	c	0	45	0	0	0	10.9	Khenaibanda	709
KATWA	c	0	17.9	0	0	0	5.7	Teora	710
KATWA	c	0	3	0	0	0	0	Billeswar Rasui	711
KATWA	a	0	1	0	0	0	8.1	Charkhi	712
KATWA	c	0.6	20	0	0	0	1.2	Komdanga	713
KATWA	c	0	28.3	0	0	0	4	Maliha	714
KATWA	c	0	14	0	0	0	1.2	Chitahati	715
KATWA	c	0	43.1	0	0	0	4.2	Gurpara	716
KATWA	c	0	17.1	0	0	0	0	Taipur	717
KATWA	c	0	10	0	0	0	2.4	Kopa	718
KATWA	b	0	67.2	0	0	0	5.7	Purulia	719
KATWA	a	1	13.8	0	0	0	0	Brahmadanga	720
KATWA	c	0	333.7	0	0	0	6.1	Ketugram	721
KATWA	c	0	12.1	0	0	0	0	Pachandi	722
KATWA	c	0	50	0	0	0	3	Murundi	723
KATWA	a	0	63	0	0	0	4.9	Gomai	724
KATWA	b	0	13	0	0	0	1.6	Chak Kharulia	725
KATWA	b	0	65.1	0	0	0	0	Ambalgram	726
KATWA	b	0	21	0	0	0	4.9	Senpara	727
KATWA'	b	0	22	0	0	0	1	Talari	728
KATWA	b	0	52	0	0	0	14.2	Nabagram	729
KATWA	b	0	38	0	0	0	0	Shiblun	730
KATWA	b	0	71	0	0	0	0	Gangatikuri	731
KATWA	b	0	64	0	0	0	0.3	Balutia	732
KATWA	c	0	55	0	0	0	0	Birahimpur	733
KATWA	c	0	84	0	0	0	0	Baharan	734
KATWA	c	0	25	0	0	0	0	Jhamatpur	735
KATWA	c	0	21.1	0	0	0	2	Anantapur	736
KATWA	c	0	80	0	0	0	0	Keuguri	737
KATWA	b	0	137	0	0	0	0.8	Maugram	738
KATWA	b	0	30	0	0	0	36	Nutangram	739
		0	2.9	0	0	0	3	Char Narayanpur	740
KATWA	b	0	30	0	0	0	0	Char Sujapur	741
KATWA	b	0	28	0	0	0	0	Sujapur	742
KATWA	b	0	17	0	0	0	9	Kamalabari	743

Land Use											
Area under different types of land use (in hectares rounded up to one decimal place)							Area irrigated by source (in hectare).				
Serial Number	Name of Village	Fallow lands other than current fallows	Current Fallows	Net Area Sown	Total Irrigated Land Area	Total Un-irrigated Land Area	Canals ( C )	Wells/Tube-wells(W/TW)	Tanks/Lakes(T/L)	Water Falls(WF)	Others(O)
1	2	110	111	112	113	114	115	116	117	118	119

703	Loharundi	0	0	139.8	139.8	0	56	0	0	0	83.7
704	Kandanag	0	0	71.9	71.9	0	16	0	10.1	0	45.8
705	Nirol	0	0	590.9	577.3	13.6	0	8.1	0	0	569.2
706	Srirampur	0	0	238.4	227.8	10.6	89	106.8	32	0	0
707	Dakshindihi	0	0	201.9	110.7	91.2	0	80	30.7	0	0
708	Kauri	0	0	97.6	85.6	12	0	15.6	70	0	0
709	Khenaiabanda	0	0	202	152	50	0	112	0	0	40
710	Teora	0	0	135.4	115.2	20.2	0	85.1	0	0	30.1
711	Billeswar Rasui	0	0	636.6	542	94.6	300	242	0	0	0
712	Charkhi	0	0	344.4	344.4	0	80	134.4	130	0	0
713	Komdanga	0	0	40	33	7	10	13	10	0	0
714	Maliha	0	0	231.2	196.2	35	30	121.2	15	0	30
715	Chitahati	0	0	66.4	52.1	14.3	15.2	36.8	0	0	0
716	Gurpara	0	0	265.9	215.9	50	0	185.9	0	0	30
717	Taipur	0	0	93.9	68.9	25	0	65.4	3.4	0	0
718	Kopa	0	0	230.8	180	50.8	0	70	10	0	100
719	Purulia	0	0	338.4	318	20.4	0	219.3	60	0	38.7
720	Brahmadanga	0	0	70	63.1	6.9	0	30.1	33	0	0
721	Ketugram	0	0	509.8	467.3	42.5	0	140	327	0	0.3
722	Pachandi	0	0	433.4	421.4	12.1	126	0	0	0	295.4
723	Murundi	0	0	195	195	0	42	25	25	0	103
724	Gomai	0	0	305.1	257	48.1	0	200	5	0	52
725	Chak Kharulia	0	0	35.3	30.5	4.8	17	12.4	1	0	0
726	Ambalgram	0	0	272.9	272.9	0	0	80	129.4	0	63.6
727	Senpara	0	0	136.1	136.1	0	24	111.1	1	0	0
728	Talari	0	0	209.4	209.4	0	0	135.3	40.4	0	33.7
729	Nabagram	0	0	815.6	735.5	80.1	0	325	20	0	390.5
730	Shiblun	0	0	472.9	434	38.9	414	0	0	0	20
731	Gangatikuri	0	0	538.4	538.4	0	35	350.4	153	0	0
732	Balutia	0	0	156	156	0	0	76	80	0	0
733	Birahimpur	0	0	275.3	220	55.3	0	0	40	0	180
734	Baharan	0	0	793.8	726.8	67	405	245	76.8	0	0
735	Jhamatpur	0	0	113.4	106.4	7	20	60	2	0	24.4
736	Anantapur	0	0	70	70	0	15	25	30	0	0
737	Keuguri	0	0	545.9	545.9	0	111.9	228	40	0	166
738	Maugram	0	0	670	670	0	300	120	89	0	161
739	Nutangram	0	0	222.7	200	22.7	0	4	6	0	190
740	Char Narayanpur	0	0	35	10	25	0	10	0	0	0
741	Char Sujapur	0	0	288.7	280	8.7	1.7	278.3	0	0	0
742	Sujapur	0	0	166.7	150	16.7	1	120	0	0	29
743	Kamalabari	0	0	282.8	278	4.8	0	275	3	0	0



Name of three most important commodities manufactured			Name of Village	Serial Number
First	Second	Third		
120	121	122	2	1

		Sugar	Loharundi	703
			Kandanag	704
			Nirol	705
			Srirampur	706
			Dakshindihi	707
			Kauri	708
			Khenaibanda	709
			Teora	710
			Billeswar Rasui	711
			Charkhi	712
			Komdanga	713
			Maliha	714
			Chitahati	715
			Gurpara	716
			Taipur	717
			Kopa	718
			Purulia	719
			Brahmadanga	720
			Ketugram	721
			Pachandi	722
Bidi	Jaggery	Fishing	Murundi	723
			Gomai	724
			Chak Kharulia	725
			Ambalgram	726
			Senpara	727
			Talari	728
			Nabagram	729
			Shiblun	730
			Gangatikuri	731
			Balutia	732
Bidi	Jaggery	Fishing Net	Birahimpur	733
Bidi	Jaggery	Fishing Nets	Baharan	734
Bidi	Joggery	Fishing Nets	Jhamatpur	735
Jaggary	Bidi	Fishing Net	Anantapur	736
			Keuguri	737
Bidi	Jaggery	Seed	Maugram	738
Bidi	Jaggery	Fishing Net	Nutangram	739
			Char Narayanpur	740
Bidi	Jaggenly	Fishing Nets	Char Sujapur	741
			Sujapur	742
Bidi	Joggar	Fishing Net	Kamalabari	743

Census of India 2011  
Amenities and Land use

Serial Number	Name fo Village	Location code no.	Total area of the village ( in hectares rounded up to one decimal place)	Total population ( 2011 census )	Number of households (2011 census)	Number of educational amenities availab village, the distance range code viz; a for for 10+ kms of nearest place where fa							
						Pre-Primary school (PP)	Primary school (P)	Middle school (M)	Secondary School (S)	Senior Secondary school (SS)	Degree college of arts science & commerce (ASC)	Engineering college(EC)	Medical college (MC)
1	2	3	4	5	6	7	8	9	10	11	12	13	14
744	Narayanpur	319273	131.2	525	105	1	1	a	b	b	c	c	c
745	Raghupur	319274	126.6	663	163	1	1	a	a	a	c	c	c
746	Kalyanpur	319275	56.9	455	100	1	1	a	a	c	c	c	c
747	Bishnupur	319276	93.7	554	121	1	1	a	a	a	c	c	c
748	Shiruli	319277	176	1813	428	2	2	a	a	b	b	c	c
749	Dattabati	319278	77.9	688	154	1	1	a	a	b	b	c	c
750	Naliapur	319279	160	1713	413	3	3	a	a	b	b	c	c
751	Paschim Sujapur	319280	193.9	399	91	1	1	a	a	b	b	c	c
752	Sitahati	319281	69.7	1262	308	2	2	1	1	1	b	c	c
753	Naihati	319282	400.2	2812	666	3	3	a	a	b	b	c	c
754	Uddharanpur	319283	308	3437	766	3	3	1	c	b	b	c	c
755	Enayetpur	319284	104	647	139	2	2	a	a	a	a	c	c
756	Kankurhati	319285	201.1	1125	235	1	1	a	a	a	a	b	c
757	Begunkola (P)	319286	202.7	782	192	1	1						
758	Sankhai	319287	186.2	1985	458	2	2	a	a	c	a	c	a
<b>Block T O T A L :</b>			<b>16003</b>	<b>118567</b>	<b>27501</b>	<b>128</b>	<b>129</b>	<b>28</b>	<b>14</b>	<b>8</b>	<b>0</b>	<b>0</b>	<b>0</b>

**- Village Directory**

(As in 2009)

le. (If not available within the < 5 Kms, b for 5-10 Kms and c if facility is available is given).						Number of Medical Amenities available. (If not available within the village, the distance range code viz; a for < 5 Kms, b for 5-10 Kms and c for 10+ kms of nearest place where facility is available is given).										Name of Village	Serial Number	
Management institute (MI)	Polytechnic (Pt)	Vocational training school /ITI	Non-formal training centre (NFTC)	Special school for disabled (SSD)	Others (specify)	Community health centre (CHC)	Primary health centre (PHC)	Primary health sub centre (PHS)	Maternity and child welfare centre (MCWC)	T.B. clinic (TBC)	Hospital-allopathic (HA)	Hospital-alternative medicine (HO)	Dispensary (D)	Veterinary hospital (VH)	Mobile health clinic (MHC)			Family welfare centre (FWC)
15	16	17	18	19	20	21	22	23	24	25	26	27	28	29	30	31		1
c	c	c	c	c	c	c	b	a	b	c	c	c	c	c	c	c	Narayanpur	744
c	c	c	c	c	c	b	b	a	a	c	c	c	c	c	c	b	Raghupur	745
c	c	c	c	b		c	b	1	1	c	c	c	c	c	c	c	Kalyanpur	746
c	c	c	c	c		c	b	a	c	c	c	c	c	c	c	c	Bishnupur	747
c	c	c	c	c		b	a	a	b	b	b	c	b	b	b	a	Shiruli	748
c	c	c	c	c		b	a	a	b	b	b	c	b	b	b	a	Dattabati	749
c	c	c	c	c	c	b	a	a	b	b	b	c	b	b	c	a	Naliapur	750
c	c	c	c	b		b	a	a	b	b	b	c	b	b	c	a	Paschim Sujapur	751
c	c	c	b			b	1	1	b	b	b	c	b	b	c	1	Sitahati	752
c	b	c	c	c		b	a		b	b	b	b	b	b	b	b	Naihati	753
c	c	b	c	c	b	b	a	1	b	b	c	b	b	c	b		Uddharanpur	754
c	b	c	c	b		a	a	a	a	a	a	c	a	a	c	a	Enayetpur	755
						a	a	b	a	a	a	a	a	a	a	a	Kankurhati	756
																	Begunkola (P)	757
b	c	c	b			a	a	a	a	a	a	a	a	c	a	a	Sankhai	758
<b>0</b>	<b>0</b>	<b>1</b>	<b>0</b>	<b>0</b>	<b>0</b>	<b>13</b>	<b>15</b>	<b>26</b>	<b>16</b>	<b>15</b>	<b>16</b>	<b>16</b>	<b>16</b>	<b>14</b>	<b>13</b>	<b>15</b>	<b>: Block T O T A L</b>	

Serial Number	Name fo Village	Number of Non-Government Medical Amenities available.							Availability of drinking water - Yes / No							
		Charitable non Govt. hospital/Nursing home.	Medical practitioner with MBBS Degree	Medical practitioner with other degree	Medical practitioner with no degree	Traditional practitioner and faith healer	Medicine Shop	Others	Tap water (Treated/Untreated)	Well water (Covered / Uncovered well)	Hand Pump	Tube wells / Bore well	Spring	River / Canal	Tank / Pond / Lake	Others
1	2	32	33	34	35	36	37	38	39	40	41	42	43	44	45	46
744	Narayanpur	0	0	0	0	0	0	0	No	No	No	Yes	No	No	Yes	No
745	Raghupur	0	0	0	0	0	0	0	Yes	No	Yes	No	No	Yes	Yes	No
746	Kalyanpur	0	0	0	0	0	0	0	Yes	No	Yes	No	No	Yes	Yes	No
747	Bishnupur	0	0	0	0	0	0	0	Yes	No	No	No	No	Yes	Yes	No
748	Shiruli	0	0	0	0	0	0	0	Yes	No	Yes	No	No	Yes	Yes	No
749	Dattabati	0	0	0	0	0	0	0	Yes	Yes	No	No	No	Yes	No	No
750	Naliapur	1	0	0	0	0	0	0	Yes	No	Yes	No	No	Yes	Yes	Yes
751	Paschim Sujapur	0	0	0	0	0	0	0	No	No	No	Yes	No	No	No	No
752	Sitahati	0	1	0	1	0	1	0	Yes	No	Yes	No	No	Yes	Yes	No
753	Naihati	0	0	0	0	0	0	0	No	No	Yes	No	No	Yes	Yes	No
754	Uddharanpur	0	0	0	2	0	0	0	No	No	No	Yes	No	No	Yes	Yes
755	Enayetpur	0	0	0	0	0	0	0	No	No	Yes	No	No	Yes	Yes	No
756	Kankurhati	0	0	0	0	0	0	0	No	No	Yes	No	No	Yes	Yes	No
757	Begunkola (P)	0	0	0	0	0	0	0	No	No	Yes	No	No	Yes	Yes	Yes
758	Sankhai	0	0	1	0	0	0	0	No	No	Yes	No	No	Yes	No	No
<b>Block T O T A L :</b>		<b>24</b>	<b>13</b>	<b>18</b>	<b>30</b>	<b>29</b>	<b>15</b>	<b>10</b>	<b>17</b>	<b>4</b>	<b>38</b>	<b>18</b>	<b>0</b>	<b>27</b>	<b>40</b>	<b>17</b>

Availability of toilet & others Yes / No				Communication and transport facilities (If amenities available code -Yes is given except for Village Pin Code ,If not available within the village , the distance range code viz; a for < 5 Kms, b for 5-10 Kms and c for 10+ kms of nearest place where facility is available is given).							Comm Pin C		
Community toilet including bath.	Community toilet excluding bath.	Rural sanitary mart or sanitary hardware outlet available near the village.	Community bio- gas or recycle of waste for productive use.	Post office(PO)	Sub post office (SPO)	Post & Telegraph office (P&TO)	Village Pin Code	Telephones (Land lines)	Public call office (PCO)	Mobile phone coverage	Name of Village	Serial Number	Serial Number
47	48	49	50	51	52	53	54	55	56	57	2	1	1
No	No	No	No	c	b	c	713130	b	a	Yes	Narayanpur	744	744
Yes	Yes	No	No	c	a	c	713130	Yes	a	Yes	Raghupur	745	745
No	No	No	No	a	a	c	713422	a	Yes	c	Kalyanpur	746	746
Yes	No	No	No	a	a	c	713130	a	Yes	c	Bishnupur	747	747
Yes	No	No	No	b	a	b	713130	Yes	a	Yes	Shiruli	748	748
Yes	No	No	No	b	a	b	713130	Yes	a	b	Dattabati	749	749
No	No	No	No	b	a	b	713130	Yes	a	Yes	Naliapur	750	750
No	No	No	No	b	a	b	713130	a	Yes	a	Paschim Sujapur	751	751
No	No	No	No	b	Yes	b	713130	Yes	Yes	Yes	Sitahati	752	752
No	No	No	No	b	a	a	713130	Yes	Yes	Yes	Naihati	753	753
No	No	No	No	a	a	a	713130	Yes	Yes	Yes	Uddharanpur	754	754
Yes	No	No	No	a	a	a	713130	Yes	Yes	Yes	Enayetpur	755	755
No	No	Yes	No		a	a	713130	Yes	a	a	Kankurhati	756	756
No	No	No	No	a	a	a	713130	Yes	a	a	Begunkola (P)	757	757
Yes	No	No	No	a	Yes	a	713130	Yes	Yes	Yes	Sankhai	758	758
<b>11</b>	<b>7</b>	<b>12</b>	<b>2</b>	<b>3</b>	<b>13</b>	<b>3</b>	<b>51</b>	<b>33</b>	<b>24</b>	<b>40</b>	<b>Block T O T A L</b>	<b>Block</b>	

unication and transport facilities (If amenities available code -Yes is given except for Village code ,If not available within the village , the distance range code viz; a for <5 Kms, b for 5-10 Kms and c for 10+ kms of nearest place where facility is available is given).

Village connected to highways,vill (If amenities available code -Yes village , the distance range code and c for 10+ kms of nearest place

Name of Village	Internet cafés/ Common service centre (CSC)	Private courier facility	Bus service (Public & Private)	Railway stations	Auto/Modified Autos	Taxis and Vans	Tractors	Cycle-pulled rickshaws(Manual & Machine driven)	Carts driven by animals	Sea /River ferry service	Connected to national highway(NH)	Connected to state highway(SH)	Connected to major district road (MDR)	Connected to others district road	Pucca roads	Kutchcha roads
2	58	59	60	61	62	63	64	65	66	67	68	69	70	71	72	73
Narayanpur	b	c	b	c	Yes	c	Yes	Yes	Yes	a	c	c	c	Yes	Yes	Yes
Raghupur	b	c	b	c	c	c	Yes	Yes	Yes	Yes	c	c	c	Yes	Yes	Yes
Kalyanpur	c	c	Yes	b	c	Yes	b	Yes	Yes	c	c		Yes	Yes	Yes	Yes
Bishnupur	c	c	Yes	b	c	Yes	c	Yes	Yes	c	c		Yes	Yes	Yes	Yes
Shiruli	b	b	b	c	c	b	Yes	Yes	Yes	Yes	c	c	b	a	Yes	Yes
Dattabati	b	b	b	b	c	Yes	Yes	Yes	Yes	Yes	c	c	b	a	Yes	Yes
Naliapur	a	c	a	b	c	b	Yes	Yes	Yes	Yes	c	c	b	Yes	Yes	Yes
Paschim Sujapur	b	b	a	c	c	Yes	Yes	Yes	Yes	a	a	b	Yes	Yes	Yes	Yes
Sitahati	a	b	a	b	c	b	Yes	Yes	Yes	Yes	c	c	b	Yes	Yes	Yes
Naihati	a	b	a	b	c	b	Yes	Yes	Yes	Yes	c	Yes	b	Yes	Yes	Yes
Uddharanpur	b	b	Yes	c	c	Yes	Yes	Yes	Yes	Yes	c	Yes	c	Yes	Yes	Yes
Enayetpur	a	a	Yes	a	c	Yes	Yes	Yes	Yes	Yes		Yes	c	b	Yes	Yes
Kankurhati	a	a	a	a	Yes	a	a	a	a	Yes	a		b	a	a	a
Begunkola (P)	a	a	a	a	c	a	a	a	Yes	Yes	c	c	a	a	a	Yes
Sankhai	Yes	a	a	Yes	a	c	a	Yes	Yes	Yes		Yes	Yes	b	Yes	Yes
<b>TOTAL :</b>	<b>3</b>	<b>2</b>	<b>16</b>	<b>9</b>	<b>8</b>	<b>31</b>	<b>39</b>	<b>51</b>	<b>44</b>	<b>21</b>	<b>0</b>	<b>9</b>	<b>21</b>	<b>30</b>	<b>36</b>	<b>50</b>

age roads, banks & credit societies is given, If not available within the viz; a for < 5 Kms, b for 5-10 Kms where facility is available is given).													Availability of miscellaneous facilities (If amenities available code -Yes is given, If not available within the village , the distance range code viz; a for < 5 Kms, b for 5-10 Kms and c for 10+ kms of nearest place where facility is available is given).		Ava within	
Water bounded macadam(WBM) roads	Navigable waterway (river/canal)(NW)	Footpaths (FP)	Commercial & Co-operative Banks	ATM	Agricultural Credit Societies	Self-Help Group (SHG)	Public distribution system (PDS) shop	Mandis / Regular market	Weekly Haat	Agricultural marketing society	Integrated Child Development Scheme (Nutritional Centres)	Anganwadi Centre (Nutritional Centres)	Others (Nutritional Centres)	Name of Village	Serial Number	Serial Number
74	75	76	77	78	79	80	81	82	83	84	85	86	87	2	1	1
Yes	Yes	a	b	c	c	Yes	Yes	c	Yes	a	c	c	Yes	Narayanpur	744	744
Yes	Yes	c	c	c	c	Yes	a	c	a	c	c	Yes	Yes	Raghupur	745	745
Yes	Yes	Yes	b	c	c	Yes	Yes	b	a	c	c	Yes	Yes	Kalyanpur	746	746
Yes	Yes	Yes	c	c	c	Yes	a	c	a	c	c	Yes	a	Bishnupur	747	747
Yes	c	Yes	b	b	b	Yes	Yes	c	b	c	c	Yes	c	Shiruli	748	748
Yes	Yes	c	b	b	c	Yes	a	c	Yes	a	Yes	Yes	c	Dattabati	749	749
Yes	Yes	Yes	a	b	c	Yes	Yes	c	c	c	b	Yes	Yes	Naliapur	750	750
Yes	c	a	b	c	Yes	a	b	b	b	a	Yes	Yes	Yes	Paschim Sujapur	751	751
Yes	Yes	Yes	b	c	Yes	a	c	b	c	Yes	Yes	Yes	Yes	Sitahati	752	752
Yes	Yes	Yes	a	b	c	Yes	Yes	Yes	b	c	b	Yes	Yes	Naihati	753	753
Yes	Yes	Yes	Yes	b	c	Yes	Yes	Yes	b	c	Yes	Yes	Yes	Uddharanpur	754	754
Yes	a	Yes	a	a	c	a	Yes	c	a	Yes	Yes	c	b	Enayetpur	755	755
a	a	Yes	a	a	c	Yes	Yes	Yes	Yes	a	Yes	Yes	Yes	Kankurhati	756	756
Yes	a	Yes	a	a	Yes	Yes	Yes	b	Yes	Yes	Yes	Yes	Yes	Begunkola (P)	757	757
Yes	Yes	Yes	a	a	c	Yes	Yes	c	b	c	Yes	b	Yes	Sankhai	758	758
<b>45</b>	<b>22</b>	<b>41</b>	<b>6</b>	<b>3</b>	<b>6</b>	<b>53</b>	<b>40</b>	<b>4</b>	<b>21</b>	<b>14</b>	<b>27</b>	<b>47</b>	<b>48</b>	<b>Block T O T A L</b>		<b>Block</b>

Availability of miscellaneous facilities (If amenities available code -Yes is given, If not available the village , the distance range code viz; a for < 5 Kms, b for 5-10 Kms and c for 10+ kms of nearest place where facility is available is given).											Availability of electricity (Yes/No)			
Name of Village	ASHA (Accredited Social Health Activist)	Community centre with/without TV	Sports Field,	Sports Club / Recreation Centre	Cinema / Video Hall	Public Library	Public Reading Room	Newspaper Supply	Assembly Polling station	Birth & Death Registration Office	Power Supply for Domestic Use (ED)	Power Supply for Agricultural Use (EAG)	Power Supply for Commercial Use (EC)	Power Supply for All Uses (EA)
2	88	89	90	91	92	93	94	95	96	97	98	99	100	101
Narayanpur	a	Yes	Yes	Yes	c	c	c	b	c	a	Yes	Yes	Yes	Yes
Raghupur	c	Yes	c	c	b	c	a	Yes	Yes	a	Yes	Yes	Yes	Yes
Kalyanpur	Yes	c	Yes	c	c	c	c	c	Yes	Yes	Yes	Yes	Yes	Yes
Bishnupur	c	Yes	c	c	c	c	c	a	Yes	b	Yes	Yes	Yes	Yes
Shiruli	Yes	Yes	a	b	a	b	b	a	b	Yes	Yes	Yes	Yes	Yes
Dattabati	Yes	Yes	a	b	a	b	b	a	c	Yes	Yes	Yes	Yes	Yes
Naliapur	Yes	a	c	a	b	b	a	c	Yes	a	Yes	Yes	Yes	Yes
Paschim Sujapur	Yes	Yes	a	b	b	a	b	a	a	Yes	Yes	Yes	Yes	Yes
Sitahati	Yes	b	Yes	b	b	Yes	b	Yes	Yes	Yes	Yes	Yes	Yes	Yes
Naihati	Yes	Yes	b	b	a	b	c	a	b	Yes	Yes	Yes	Yes	Yes
Uddharanpur	Yes	Yes	c	Yes	Yes	b	a	b	c	a	Yes	Yes	Yes	Yes
Enayetpur	a	a	a	a	a	a	a	a	a	c	Yes	Yes	Yes	Yes
Kankurhati	Yes	Yes	Yes	Yes	Yes	Yes	Yes	Yes	Yes	Yes	Yes	Yes	Yes	Yes
Begunkola (P)	Yes	Yes	Yes	Yes	Yes	Yes	Yes	Yes	Yes	Yes	Yes	Yes	Yes	Yes
Sankhai	Yes	Yes	Yes	Yes	a	a	a	a	c	Yes	Yes	Yes	Yes	Yes
<b>TOTAL :</b>	<b>41</b>	<b>36</b>	<b>22</b>	<b>22</b>	<b>21</b>	<b>14</b>	<b>15</b>	<b>29</b>	<b>34</b>	<b>35</b>	<b>55</b>	<b>53</b>	<b>47</b>	<b>46</b>



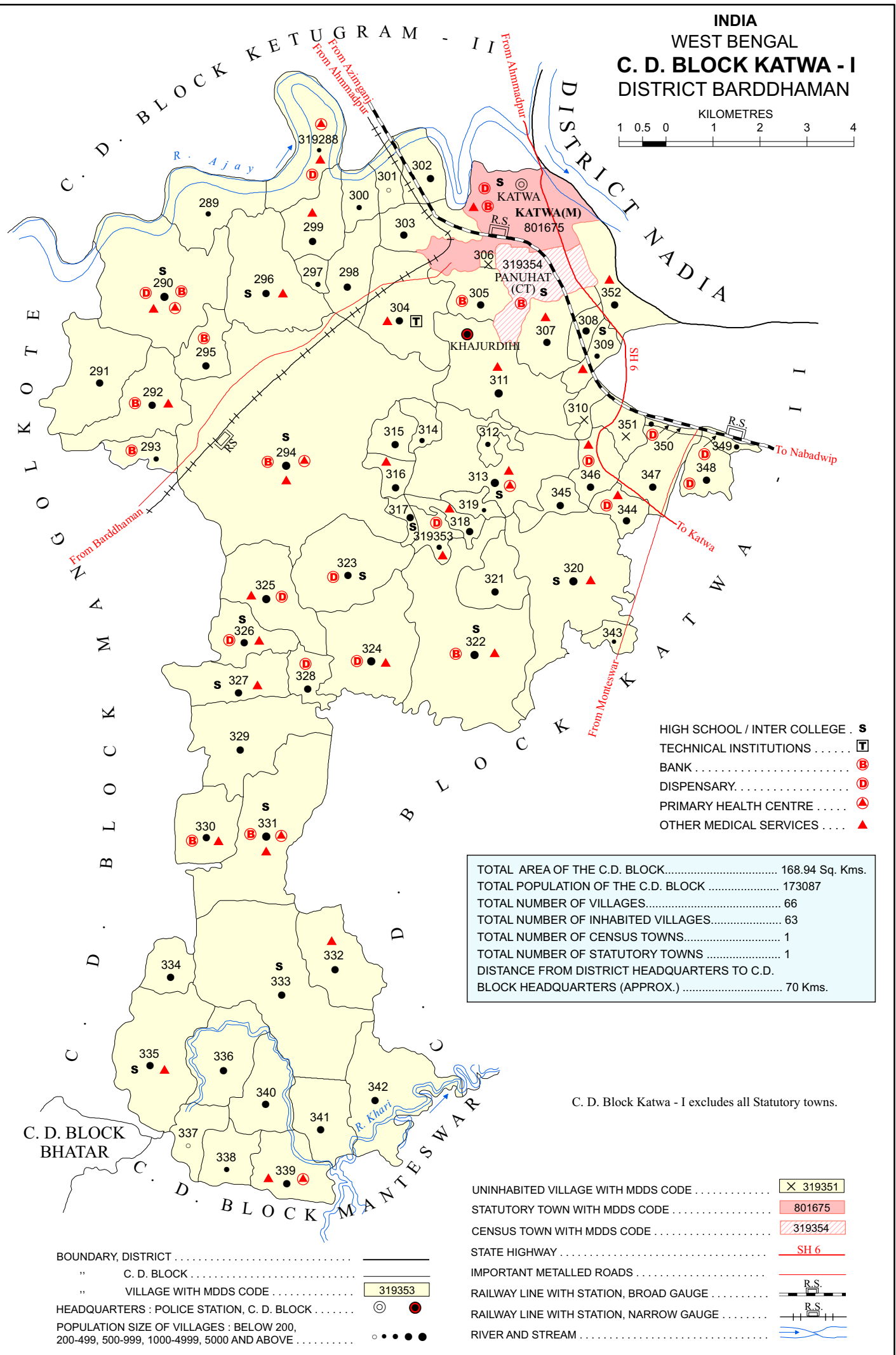
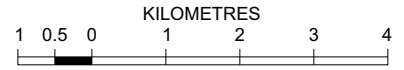
Nearest Town		Land Use							
		Area under different types of land use (in hectares rounded up to one decimal place)							
Name	Distance range code i. e. a for < 5 Kms, b for 5-10 Kms and c for 10+ kms .	Forests	Area under Non-agricultural Uses	Barren and Un-cultivable land	Permanent Pastures and Other Grazing Lands	Land Under Miscellaneous Tree Crops etc.	Culturable Waste Land	Name of Village	Serial Number
102	103	104	105	106	107	108	109	2	1
KATWA	b	0	20	0	0	0	2	Narayanpur	744
KATWA	b	0	11	0	0	0	0	Raghupur	745
KATWA	b	0	9.9	0	0	0	7	Kalyanpur	746
KATWA	b	0	28.7	0	0	0	0	Bishnupur	747
KATWA	c	0	2	0	0	0	5	Shiruli	748
KATWA	b	0	26	0	0	0	0	Dattabati	749
KATWA	b	0	10	0	0	0	3	Naliapur	750
KATWA	b	0	35	0	0	0	8.9	Paschim Sujapur	751
KATWA	b	0	14.7	0	0	0	0	Sitahati	752
KATWA	b	0	45.2	0	0	0	5	Naihati	753
KATWA	b	0	43	0	0	0	12	Uddharanpur	754
KATWA	a	0	21	0	0	0	2	Enayetpur	755
KATWA	b	0	8	0	0	0	14.2	Kankurhati	756
KATWA	a	0	11	0	0	0	8	Begunkola (P)	757
KATWA	a	0	20	0	0	0	5	Sankhai	758
<b>0</b>		<b>0</b>	<b>1.6</b>	<b>2120</b>	<b>0</b>	<b>0</b>	<b>0</b>	<b>231.9 : Block T O T A L</b>	

Land Use												
Area under different types of land use (in hectares rounded up to one decimal place)								Area irrigated by source (in hectare).				
Serial Number	Name of Village	Fallow lands other than current fallows	Current Fallows	Net Area Sown	Total Irrigated Land Area	Total Un-irrigated Land Area	Canals ( C )	Wells/Tube-wells(W/TW)	Tanks/Lakes(T/L)	Water Falls(WF)	Others(O)	
1	2	110	111	112	113	114	115	116	117	118	119	
744	Narayanpur	0	0	109.2	109.2	0	0	83.2	26	0	0	
745	Raghupur	0	0	115.6	115	0.6	0	115	0	0	0	
746	Kalyanpur	0	0	40	40	0	34	0	0	0	6	
747	Bishnupur	0	0	65	65	0	60	5	0	0	0	
748	Shiruli	0	0	169	169	0	0	0	8	0	161	
749	Dattabati	0	0	51.9	40.2	11.7	26.2	0	0	0	14	
750	Naliapur	0	0	147	123	24	0	0	49	0	74	
751	Paschim Sujapur	0	0	150	150	0	50	80	0	0	20	
752	Sitahati	0	0	55	50	5	0	0	0	0	50	
753	Naihati	0	0	350	330	20	0	0	23	0	307	
754	Uddharanpur	0	0	253	246	7	0	0	98	0	148	
755	Enayetpur	0	0	81	81	0	53	0	0	0	28	
756	Kankurhati	0	0	179	130.6	48.4	0	70.6	0	0	60	
757	Begunkola (P)	0	0	183.7	146.7	37	20	40	0	0	86.7	
758	Sankhai	0	0	161.2	140	21.2	0	0	0	0	140	
<b>Block T O T A L :</b>		<b>0</b>	<b>0</b>	<b>13650</b>	<b>12540</b>	<b>1110</b>	<b>2352</b>	<b>4740</b>	<b>1677</b>	<b>0</b>		

Name of three most important commodities manufactured			Name of Village	Serial Number
First	Second	Third		
120	121	122	2	1
			Narayanpur	744
			Raghupur	745
Bidi	Joggery	Fishing Nets	Kalyanpur	746
Bidi	Joggery	Fishing Nets	Bishnupur	747
			Shiruli	748
			Dattabati	749
Molases	Seed		Naliapur	750
Moloses			Paschim Sujapur	751
Molasses			Sitahati	752
			Naihati	753
Bidi	Seed		Uddharanpur	754
			Enayetpur	755
Wheat			Kankurhati	756
			Begunkola (P)	757
			Sankhai	758
<b>: Block T O T A L</b>				



INDIA  
WEST BENGAL  
**C. D. BLOCK KATWA - I**  
DISTRICT BARDHAMAN



- HIGH SCHOOL / INTER COLLEGE . S
- TECHNICAL INSTITUTIONS . . . . . T
- BANK . . . . . B
- DISPENSARY . . . . . D
- PRIMARY HEALTH CENTRE . . . . . PHC
- OTHER MEDICAL SERVICES . . . . . M

TOTAL AREA OF THE C.D. BLOCK.....	168.94 Sq. Kms.
TOTAL POPULATION OF THE C.D. BLOCK .....	173087
TOTAL NUMBER OF VILLAGES.....	66
TOTAL NUMBER OF INHABITED VILLAGES.....	63
TOTAL NUMBER OF CENSUS TOWNS.....	1
TOTAL NUMBER OF STATUTORY TOWNS .....	1
DISTANCE FROM DISTRICT HEADQUARTERS TO C.D. BLOCK HEADQUARTERS (APPROX.) .....	70 Kms.

C. D. Block Katwa - I excludes all Statutory towns.

- BOUNDARY, DISTRICT . . . . .
- " C. D. BLOCK . . . . .
- " VILLAGE WITH MDDS CODE . . . . .
- HEADQUARTERS : POLICE STATION, C. D. BLOCK . . . . .
- POPULATION SIZE OF VILLAGES : BELOW 200, 200-499, 500-999, 1000-4999, 5000 AND ABOVE . . . . .

- UNINHABITED VILLAGE WITH MDDS CODE . . . . .
- STATUTORY TOWN WITH MDDS CODE . . . . .
- CENSUS TOWN WITH MDDS CODE . . . . .
- STATE HIGHWAY . . . . .
- IMPORTANT METALLED ROADS . . . . .
- RAILWAY LINE WITH STATION, BROAD GAUGE . . . . .
- RAILWAY LINE WITH STATION, NARROW GAUGE . . . . .
- RIVER AND STREAM . . . . .



### Alphabetical List of Villages

Name of the CD Block : Katwa-I

CD Block Code (2011) : 0128

Sl. No.	Name of the Village	PLCN 2001	MDDS PLCN 2011
1	2	3	4
1	Alampur	01309800	319323
2	Arangabad	01309200	319317
3	Arjundihi	01310300	319328
4	Baghtikari (P)	01312500	319350
5	Baghtona	01306700	319292
6	Bainchi	01311500	319340
7	Bandmura	01309700	319322
8	Bandra	01307800	319303
9	Barampur	01310100	319326
10	Baura	01306600	319291
11	Bera (P)	01308500	319310
12	Bholshuni	01310400	319329
13	Bikihat (P)	01308400	319309
14	Chandrapur	01311400	319339
15	Char Pataihat (P)	01312700	319352
16	Chaudhak	01308900	319314
17	Churpuni	01306500	319290
18	Debagram	01310200	319327
19	Debkunda	01307000	319295
20	Depara	01311900	319344
21	Durga	01309600	319321
22	Ekaihat	01308300	319308
23	Elgram	01311200	319337
24	Ganfulia	01309900	319324
25	Gidhgram	01310800	319333
26	Goai	01307700	319302
27	Gopkhanji	01312200	319347
28	Gusumba	01310000	319325
29	Jajigram	01307900	319304
30	Jamra	01311700	319342
31	Kaithan	01310600	319331
32	Kalsa	01310700	319332

### Alphabetical List of Villages

Name of the CD Block : Katwa-I

CD Block Code (2011) : 0128

Sl. No.	Name of the Village	PLCN 2001	MDDS PLCN 2011
1	2	3	4
33	Kalyanbati	01309400	319319
34	Kamal	01311600	319341
35	Karajgram	01309500	319320
36	Karulia	01310500	319330
37	Kashigram	01307100	319296
38	Katari	01310900	319334
39	Kesia (P)	01308100	319306
40	Khajurdihi	01308600	319311
41	Khanerhat	01307200	319297
42	Mandalhat	01308200	319307
43	Mera	01309000	319315
44	Mostafapur	01309100	319316
45	Nahata	01306800	319293
46	Nalahati	01312300	319348
47	Nanagar	01307300	319298
48	Narayanpur	01312000	319345
49	Narsana	01311300	319338
50	Nasipur (P)	01312400	319349
51	Panchghara (P)	01308000	319305
52	Parulia	01307500	319300
53	Paschim Bijnagar	01312800	319353
54	Pataihat (P)	01312600	319351
55	Puini	01311000	319335
56	Purbba Bijnagar	01309300	319318
57	Radhakrishnapur	01308700	319312
58	Rautara	01307600	319301
59	Sahapur	01306400	319289
60	Sargram	01311100	319336
61	Shrisuruvra	01307400	319299
62	Srikhanda	01306900	319294
63	Srirampur	01311800	319343
64	Sudpur	01308800	319313



### **Alphabetical List of Villages**

Name of the CD Block : Katwa-I

CD Block Code (2011) : 0128

---

Sl. No.	Name of the Village	PLCN 2001	MDDS PLCN 2011
1	2	3	4
65	Sunia	01306300	319288
66	Tikarkhanji	01312100	319346

---

Census of India 2011  
Amenities and Land use

Serial Number	Name fo Village	Location code no.	Total area of the village ( in hectares rounded up to one decimal place)	Total population ( 2011 census )	Number of households (2011 census)	Number of educational amenities availab village, the distance range code viz; a for for 10+ kms of nearest place where fa							
						Pre-Primary school (PP)	Primary school (P)	Middle school (M)	Secondary School (S)	Senior Secondary school (SS)	Degree college of arts science & commerce (ASC)	Engineering college(EC)	Medical college (MC)
1	2	3	4	5	6	7	8	9	10	11	12	13	14

Name of District:-Bardhaman

Name of CD Block:-Katwa - I

759	Sunia	319288	269.7	266	56	1	1	a	b	a	b	c	c
760	Sahapur	319289	228.3	965	215	1	1	b	b	b	b	c	b
761	Churpuni	319290	628.4	6256	1430	6	6	1	1	1	b	c	c
762	Baura	319291	338.6	1654	385	2	2	a	a	b	c	c	c
763	Baghtona	319292	280.1	1883	442	2	2	a	c	c			
764	Nahata	319293	105.5	825	193	1	1	a	c	c			
765	Srikhanda	319294	1943.4	18394	4201	9	8	2	3	1	c		
766	Debkunda	319295	127.4	1349	275	1	1	a	b	b			
767	Kashigram	319296	407.2	3814	930	5	5	1	1	1	b	c	c
768	Khanerhat	319297	43.2	989	209	1	1	a	a	a	b	c	c
769	Nanagar	319298	182.3	2052	469	2	2	b	b	b	b	c	c
770	Shrisuruvra	319299	185.1	2715	627	2	2	1	a	a	b	c	c
771	Parulia	319300	83.9	573	145	1	1	a	a	a	a	c	c
772	Rautara	319301	76.4	67	20	b	b	b	b	b	b	b	b
773	Goai	319302	129.8	1451	327	2	2	a	a	a	a	c	c
774	Bandra	319303	134.7	2842	614	3	3	a	a	a	a	a	c
775	Jajigram	319304	361	4471	984	5	5	b	b	b	b	c	c
776	Panchghara (P)	319305	138.8	1548	364	2	2	a	a	a	a	a	
777	Kesia (P)	319306	42	0	0								
778	Mandalhat	319307	192	2841	687	2	2	a	a	a			
779	Ekaihat	319308	57.2	1590	358	1	1	a	a	a	a	c	
780	Bikihat (P)	319309	89.3	722	163	4	3	1	1	a	a		
781	Bera (P)	319310	131.5	0	0								
782	Khajurdihi	319311	474.8	11580	2590	6	5	1	a	a	a		c
783	Radhakrishnapur	319312	47.6	600	148	3	2	a	a				
784	Sudpur	319313	469.4	7328	1732	2	2	1	1	1	b	b	b
785	Chaudhak	319314	64.5	703	176	2	1	b	b				
786	Mera	319315	85.4	1321	302	3	2	a	a				
787	Mostafapur	319316	62.4	1448	346	2	2	a	a	a	c	c	c
788	Arangabad	319317	37.9	1131	259	1	1			1			
789	Purbba Bijnagar	319318	58.3	1679	396	2	2	a	a	b			
790	Kalyanbati	319319	63.1	448	105	1	1	a	a				
791	Karajgram	319320	638.2	8800	1961	7	7	2	2	1	c	c	
792	Durga	319321	168.8	2177	526	1	1				b	b	
793	Bandmura	319322	845.6	8074	1875	9	8	1	1	1	c	c	
794	Alampur	319323	359.6	2774	621	3	3	1	1	a	c		
795	Ganfulia	319324	411.5	5150	1179	2	2	a	a	a	c		
796	Gusumba	319325	288.6	5276	1133	3	3	a	c	a	c		
797	Barampur	319326	162	2272	523	2	2	1	1	a	c		
798	Debagram	319327	221.9	1177	280	1	1	1	1	a	c	c	
799	Arjundihi	319328	99	2416	461	2	2	a	a	a	c		

**- Village Directory**

(As in 2009)

le. (If not available within the < 5 Kms, b for 5-10 Kms and c if facility is available is given).															Number of Medical Amenities available. (If not available within the village, the distance range code viz: a for < 5 Kms, b for 5-10 Kms and c for 10+ kms of nearest place where facility is available is given).															Name of Village	Serial Number
Management institute (MI)	Polytechnic (Pt)	Vocational training school /ITI	Non-formal training centre (NFTC)	Special school for disabled (SSD)	Others (specify)	Community health centre (CHC)	Primary health centre (PHC)	Primary health sub centre (PHS)	Maternity and child welfare centre (MCWC)	T.B. clinic (TBC)	Hospital-allopathic (HA)	Hospital-alternative medicine (HO)	Dispensary (D)	Veterinary hospital (VH)	Mobile health clinic (MHC)	Family welfare centre (FWC)															
15	16	17	18	19	20	21	22	23	24	25	26	27	28	29	30	31	2	1													

Location CodeNo:-335

Location CodeNo:-0128

c	c	c	b	c	c	1	1	b	b	b	1	1	4	1	1	1	Sunia	759
c	c	c	c	c	b	a	b	b	b	c	b	b	b	c	b	b	Sahapur	760
c	c	c	c	c	b	1	1	1	1	1	1	1	1	1	1	1	Churpuni	761
c	c		c	c		c	b	b	b	c	c	c	c	c	c	c	Baura	762
	c		b				a		1					a			Baghtona	763
	b		c				a							a			Nahata	764
b				b			1	2						1			Srikhanda	765
	b			b			a							a			Debkunda	766
c	c	c	c	c	a	b	b		1	c	c	b	b	b	b	b	Kashigram	767
c	c	c	c	b	a	b	b	a	b	b	b	b	b	b	b	b	Khanerhat	768
c	c	c	c	c		b	b	b	b	c	b	b	b	b	b	b	Nanagar	769
b	a	c	c	a		c	b		1	b	1	b	b	b		b	Shrisuruvra	770
a	a	c	c	a		c	b	a	a	a	a	a	a	b		a	Parulia	771
b	a	c	c	a		c	a	a	a	a	a	b	a	b		b	Rautara	772
a	a	c	c	1		c	b	a	a	a	a	a	a	b		a	Goai	773
c	a	a	c	c	a	c	b	a	a	a	a	a	a	a	a	a	Bandra	774
b	1	c	c	a		c	b		1	b	1	b	b	b		b	Jajigram	775
	a	a		a		a	a	a		a	a		a	a		a	Panchghara (P)	776
																	Kesia (P)	777
	a	a		a		a	a		1	a	a		a	a			Mandalhat	778
	c		b			a	a	a		c	a		a	a			Ekaihat	779
	b	a		b		a	a		1	b	a		a	a			Bikihat (P)	780
																	Bera (P)	781
	b			1		a	b		1	a	b	a	a	a		a	Khajurdihi	782
	b					b	b	a		a	b			b		a	Radhakrishnapur	783
				a			1	1									Sudpur	784
	b					b	b	a		a	b			b		a	Chaudhak	785
	b					b	a	a		a	b			b		a	Mera	786
c	c	c		a					1								Mostafapur	787
																	Arangabad	788
		c				b	a		1	a	a	b	b	b	a	b	Purbba Bijanagar	789
	c					b	a	a	a	a	b	b	b	a		b	Kalyanbati	790
				a		c	c		1	c	c	c	c	c	c	c	Karajgram	791
	b			a		c	c	a		c	c	c	c	c	c	c	Durga	792
				a				2		c	c	c	c	c	c	c	Bandmura	793
	c			b		c	c	a		c	c			7	c		Alampur	794
	c			b		c	c		1	c	c			6	c		Ganfulia	795
	c	a		b		c	b		1	b	c			5	c		Gusumba	796
	c			c		c	b		1	b	b	b		7	c		Barampur	797
				b		c	c		1	c	c				c		Debagram	798
	c			b		c	c	c		c	c			2	c		Arjundihi	799

Serial Number	Name fo Village	Number of Non-Government Medical Amenities available.						Availability of drinking water - Yes / No								
		Charitable non Govt. hospital/Nursing home.	Medical practitioner with MBBS Degree	Medical practitioner with other degree	Medical practitioner with no degree	Traditional practitioner and faith healer	Medicine Shop	Others	Tap water (Treated/Untreated)	Well water (Covered / Uncovered well)	Hand Pump	Tube wells / Bore well	Spring	River / Canal	Tank / Pond / Lake	Others
1	2	32	33	34	35	36	37	38	39	40	41	42	43	44	45	46

759	Sunia	0	0	0	0	0	0	0	No	No	Yes	No	No	Yes	No	Yes
760	Sahapur	0	0	0	0	1	0	0	No	No	Yes	Yes	No	Yes	Yes	No
761	Churpuni	0	2	2	1	1	1	0	No	Yes	Yes	Yes	No	Yes	Yes	No
762	Baura	0	0	0	0	0	0	0	No	No	Yes	Yes	No	Yes	Yes	No
763	Baghtona	0	0	0	0	0	0	0	No	No	Yes	No	No	No	Yes	No
764	Nahata	0	0	0	0	0	0	0	No	No	Yes	No	No	No	Yes	No
765	Srikhanda	0	1	0	2	0	2	0	Yes	No	Yes	Yes	No	No	Yes	No
766	Debkunda	0	0	0	0	0	0	0	No	No	Yes	No	No	No	Yes	No
767	Kashigram	0	1	0	0	0	2	0	No	No	Yes	Yes	No	Yes	Yes	No
768	Khanerhat	0	0	0	0	0	1	0	No	No	Yes	Yes	No	No	Yes	No
769	Nanagar	0	0	0	1	0	0	0	No	No	Yes	Yes	No	Yes	Yes	No
770	Shrisuruvra	0	0	0	0	0	0	0	No	No	Yes	Yes	No	Yes	Yes	No
771	Parulia	0	0	0	0	0	0	0	No	No	Yes	Yes	No	Yes	Yes	Yes
772	Rautara	0	0	0	0	0	0	0	No	No	Yes	Yes	No	Yes	Yes	No
773	Goai	0	0	0	0	0	0	0	No	No	Yes	Yes	No	Yes	Yes	No
774	Bandra	0	0	0	0	0	0	0	No	No	Yes	Yes	No	Yes	Yes	No
775	Jajigram	0	0	0	0	0	0	0	No	No	Yes	Yes	No	Yes	Yes	No
776	Panchghara (P)	0	1	1	1	0	0	0	No	No	Yes	No	No	Yes	No	No
777	Kesia (P)															
778	Mandalhat	0	0	0	1	0	0	0	No	No	Yes	No	No	No	No	No
779	Ekaihat	0	0	0	0	0	0	0	Yes	No	Yes	No	No	Yes	No	No
780	Bikihat (P)	0	0	4	4	0	2	0	Yes	Yes	Yes	No	No	No	No	No
781	Bera (P)															
782	Khajurdihi	0	0	0	5	0	2	0	No	No	Yes	No	No	Yes	No	No
783	Radhakrishnapur	0	0	0	0	1	0	0	Yes	No	Yes	No	No	No	Yes	No
784	Sudpur	0	0	0	0	0	0	0	Yes	No	Yes	No	No	No	Yes	No
785	Chaudhak	0	0	0	0	1	0	0	No	No	Yes	No	No	No	Yes	No
786	Mera	0	0	0	0	1	0	0	No	No	Yes	No	No	No	Yes	No
787	Mostafapur	0	0	0	0	0	0	0	No	No	Yes	No	No	No	Yes	No
788	Arangabad	0	0	0	0	0	0	0	No	No	Yes	No	No	No	Yes	No
789	Purbba Bijnagar	0	0	1	0	0	0	0	Yes	No	Yes	Yes	No	No	Yes	No
790	Kalyanbati	0	0	1	0	0	0	0	Yes	No	Yes	Yes	No	No	Yes	No
791	Karajgram	0	0	3	2	0	0	0	No	No	Yes	Yes	No	Yes	Yes	No
792	Durga	0	0	0	1	0	0	0	No	No	Yes	Yes	No	No	Yes	No
793	Bandmura	0	0	0	4	0	2	0	No	No	Yes	Yes	No	Yes	Yes	No
794	Alampur	0	6	4	5	2	1	0	No	No	No	Yes	No	Yes	Yes	No
795	Ganfulia	0	0	2	2	1	2	0	No	No	No	Yes	No	Yes	Yes	No
796	Gusumba	0	0	0	5	2	0	0	No	No	No	Yes	No	Yes	Yes	No
797	Barampur	0	3	5	2	1	0	0	No	No	Yes	Yes	No	Yes	Yes	No
798	Debagram	0	0	0	2	0	0	0	No	No	Yes	Yes	No	No	Yes	No
799	Arjundihi	0	0	0	2	1	0	0	No	No	No	Yes	No	Yes	Yes	No

Availability of toilet & others Yes / No				Communication and transport facilities (If amenities available code -Yes is given except for Village Pin Code ,If not available within the village , the distance range code viz; a for < 5 Kms, b for 5-10 Kms and c for 10+ kms of nearest place where facility is available is given).							Comm Pin C		
Community toilet including bath.	Community toilet excluding bath.	Rural sanitary mart or sanitary hardware outlet available near the village.	Community bio- gas or recycle of waste for productive use.	Post office(PO)	Sub post office (SPO)	Post & Telegraph office (P&TO)	Village Pin Code	Telephones (Land lines)	Public call office (PCO)	Mobile phone coverage	Name of Village	Serial Number	Serial Number
47	48	49	50	51	52	53	54	55	56	57	2	1	1

No	No	Yes	No	b	b	b	713130	Yes	b	Yes	Sunia	759	759
Yes	No	Yes	No	b	b	b	713502	Yes	b	Yes	Sahapur	760	760
Yes	No	Yes	No	b	Yes	b	713150	Yes	Yes	Yes	Churpuni	761	761
No	No	Yes	No	c	a	c	713150	Yes	b	Yes	Baura	762	762
No	No	No	No	c	a	c	713150	Yes	Yes	Yes	Baghtona	763	763
No	No	No	No	c	a	c	713150	Yes	Yes	Yes	Nahata	764	764
Yes	No	Yes	No	b	Yes	b	713150	Yes	Yes	Yes	Srikhanda	765	765
No	No	No	No	c	a	c	713150	Yes	Yes	Yes	Debkunda	766	766
No	No	Yes	No	b	Yes	b	713150	Yes	Yes	b	Kashigram	767	767
No	No	Yes	No	b	a	b	713150	Yes	Yes	Yes	Khanerhat	768	768
No	No	Yes	No	b	b	b	713150	Yes	b	Yes	Nanagar	769	769
No	No	Yes	Yes	b	b	b	713513	Yes	b	Yes	Shrisuruvra	770	770
No	No	Yes	Yes	a	a	a	713513	Yes	a	a	Parulia	771	771
No	No	Yes	Yes	b	b	b	713513	Yes	b	Yes	Rautara	772	772
No	No	Yes	Yes	a	a	a	713130	Yes	a	Yes	Goai	773	773
No	No	Yes	Yes	a	a	a	713130	Yes	a	Yes	Bandra	774	774
No	Yes	Yes	Yes	a	a	b	713518	Yes	Yes	Yes	Jajigram	775	775
No	No	Yes	No	a	a	a	713518	Yes	Yes	Yes	Panchghara (P)	776	776
											Kesia (P)	777	777
No	No	No	No	a	a	a	713516	Yes	Yes	Yes	Mandalhat	778	778
No	No	No	No	a	a	a	713502	Yes	Yes	Yes	Ekaihat	779	779
No	No	Yes	Yes	a	Yes	a	713516	Yes	Yes	Yes	Bikihat (P)	780	780
											Bera (P)	781	781
No	No	Yes	No	a	Yes	a	713518	Yes	Yes	b	Khajurdihi	782	782
No	No	No	No	b	a	b	713517	Yes	Yes	Yes	Radhakrishnapur	783	783
No	No	No	No	b	Yes	b	713517	Yes	Yes	Yes	Sudpur	784	784
No	No	No	No	b	b	b	713150	Yes	b	Yes	Chaudhak	785	785
No	No	No	No	a	a	b	713150	Yes	b	Yes	Mera	786	786
No	No	No	No	b	Yes	b	713150	Yes	Yes	Yes	Mostafapur	787	787
No	No	No	No	c	Yes	c	713150	Yes	Yes	Yes	Arangabad	788	788
No	No	No	No	b	a	b	713150	Yes	a	a	Purbba Bijnagar	789	789
No	No	No	No	b	a	b	713130	Yes	a	Yes	Kalyanbati	790	790
No	No	No	No	b	Yes	c	713502	Yes	Yes	Yes	Karajgram	791	791
No	No	No	No	c	a	c	713150	Yes	a	Yes	Durga	792	792
No	No	No	No	c	Yes	c	713150	Yes	Yes	Yes	Bandmura	793	793
No	No	No	No	c	Yes	c	713150	Yes	Yes	b	Alampur	794	794
No	No	No	No	c	a	c	713517	Yes	Yes	b	Ganfulia	795	795
No	No	No	No	c	a	c	713150	Yes	Yes	Yes	Gusumba	796	796
No	No	No	No	c	Yes	c	713150	Yes	Yes	b	Barampur	797	797
No	No	No	No	c	a	c	713150	Yes	Yes	Yes	Debagram	798	798
No	No	No	No	c	a	c	713150	Yes	Yes	b	Arjundihi	799	799

unication and transport facilities (If amenities available code -Yes is given except for Village ode ,If not available within the village , the distance range code viz; a for <5 Kms, b for 5-10 Kms and c for 10+ kms of nearest place where facility is available is given).

Village connected to highways,vill: (If amenities available code -Yes village , the distance range code and c for 10+ kms of nearest place

Name of Village	Internet cafés/ Common service centre (CSC)	Private courier facility	Bus service (Public & Private)	Railway stations	Auto/Modified Autos	Taxis and Vans	Tractors	Cycle-pulled rickshaws(Manual & Machine driven)	Carts driven by animals	Sea /River ferry service	Connected to national highway(NH)	Connected to state highway(SH)	Connected to major district road (MDR)	Connected to others district road	Pucca roads	Kutchcha roads
2	58	59	60	61	62	63	64	65	66	67	68	69	70	71	72	73

Sunia	b	b	b	b	b	b	Yes	b	Yes	b	b	b	a	a	Yes	
Sahapur	b	Yes	Yes	b	b	b	Yes	Yes	Yes	b	b	c		Yes	Yes	Yes
Churpuni	Yes	b	Yes	b	Yes	Yes	Yes	Yes	Yes	a	b	Yes		b	Yes	Yes
Baura	c	c	a	c	c	c	Yes	Yes	Yes	b	c	c	a	b	Yes	Yes
Baghtona	c	c	Yes	a	c	Yes	Yes	Yes	Yes	c	c		a		a	Yes
Nahata	c	c	Yes	b	c	Yes	Yes	Yes	Yes	c	c		Yes		a	Yes
Srikhanda	c	b	Yes	Yes	c	Yes	Yes	Yes	b	c		b	Yes	b	Yes	Yes
Debkunda	c	b	Yes	a	b	Yes	Yes	Yes	Yes	c	c		a		a	Yes
Kashigram	b	Yes	Yes	Yes	b	Yes	Yes	Yes	Yes	b	b	c		Yes	Yes	Yes
Khanerhat	b	b	Yes	b	b	b	Yes	Yes	Yes	b	b	c		a	Yes	Yes
Nanagar	b	b	Yes	b	b	Yes	Yes	Yes	Yes	b	b	c	Yes	a	Yes	Yes
Shrisuruvra	b	b	a	b	b	Yes	Yes	Yes	Yes	b	c	c	a		Yes	Yes
Parulia	a	Yes	a	a	a	Yes	Yes	Yes	Yes	a	a	a	a	a	Yes	Yes
Rautara	b	b	b	b	a	Yes	Yes	Yes	Yes	b	c	c	b	b	a	Yes
Goai	a	a	a	a	a	Yes	Yes	Yes	Yes	a	c	c	a	a	Yes	Yes
Bandra	a	Yes	a	a	a	Yes	Yes	Yes	Yes	c	a	a	a	Yes	Yes	Yes
Jajigram	b	b	Yes	b	Yes	Yes	Yes	Yes	Yes	b	c	c	Yes	b	Yes	Yes
Panchghara (P)	Yes	a	Yes	a	a	Yes	Yes	Yes	Yes	a			a	Yes	Yes	Yes
Kesia (P)																
Mandalhat	a	a	Yes	Yes	c	a		Yes	Yes	a		Yes	a	Yes	a	Yes
Ekaihat	a	a	Yes	a	a	Yes	Yes	Yes	Yes	a		Yes	a	Yes	a	Yes
Bikihat (P)	a	a	Yes	a	a	Yes	Yes	Yes	Yes	a		Yes	a	Yes	Yes	Yes
Bera (P)																
Khajurdihi	a	a	a	a	Yes	Yes	Yes	Yes	Yes	a		a	a	Yes	Yes	Yes
Radhakrishnapur	b	b	a	b	b	b	Yes	Yes	Yes	b	c	c	c	a	a	Yes
Sudpur	b	b	b	b	b	b	Yes	Yes	Yes	b	c	c	c	a	Yes	Yes
Chaudhak	b	b	a	b	b	b	Yes	Yes	Yes	c	c	c	c	a	a	Yes
Mera	b	b	a	b	b	Yes	Yes	Yes	Yes	c	c	c	c		a	Yes
Mostafapur	b	c	a	b	c	a	Yes	Yes	Yes	c	c	c	c	a	Yes	Yes
Arangabad	c	c	b	c	c	a	Yes	Yes	Yes	c				Yes	a	a
Purbba Bijnagar	a	b	Yes	b	b	Yes	Yes	Yes	Yes	b	c	c	b	Yes	Yes	Yes
Kalyanbati	Yes	b	Yes	b	b	Yes	Yes	Yes	Yes	b	c	c		Yes	Yes	Yes
Karajgram	c	Yes	a	b	c	Yes	c	Yes	Yes	c	c	b	a	Yes	Yes	Yes
Durga	c	c	a	c	c	Yes	Yes	Yes	Yes	c	c	c	a	Yes	Yes	Yes
Bandmura	c	c	a	c	c	Yes	Yes	Yes	Yes	c	c	c	a	Yes	Yes	Yes
Alampur	c	b	Yes	c	c	Yes	Yes	Yes	Yes	c	c	b	b	Yes	Yes	a
Ganfulia	c	b	Yes	c	b	Yes	Yes	Yes	Yes	c	c	b	a	Yes	Yes	a
Gusumba	c	b	Yes	c	b	Yes	Yes	Yes	Yes	c	c	c	b	Yes	Yes	a
Barampur	b	b	Yes	c	b	Yes	Yes	Yes	Yes	c	c	b	a	Yes	Yes	a
Debagram	c	c	Yes	c	a	Yes	Yes	Yes	Yes	c	c	a	a	a	a	a
Arjundihi	c	b	Yes	c	b	Yes	Yes	Yes	Yes	c	c	c	b	b	a	a

age roads, banks & credit societies is given, If not available within the viz; a for < 5 Kms, b for 5-10 Kms where facility is available is given).	Availability of miscellaneous facilities (If amenities available code -Yes is given, If not available within the village , the distance range code viz; a for < 5 Kms, b for 5-10 Kms and c for 10+ kms of nearest place where facility is available is given).	Ava within
---	---	------------

Water bounded macadam(WBM) roads	Navigable waterway (river/canal)(NW)	Footpaths (FP)	Commercial & Co-operative Banks	ATM	Agricultural Credit Societies	Self-Help Group (SHG)	Public distribution system (PDS) shop	Mandis / Regular market	Weekly Haat	Agricultural marketing society	Integrated Child Development Scheme (Nutritional Centres)	Anganwadi Centre (Nutritional Centres)	Others (Nutritional Centres)	Name of Village	Serial Number	Serial Number
74	75	76	77	78	79	80	81	82	83	84	85	86	87	2	1	1

b	b	b	b	b	c	Yes	b	b	b	b	c	Yes	Yes	Sunia	759	759
Yes	Yes	Yes	b	b	c	Yes	b	b	b	b	b	Yes	Yes	Sahapur	760	760
Yes	a	Yes	Yes	b	Yes	Yes	b	b	b	b	b	Yes	Yes	Churpuni	761	761
a	c	Yes	a	c	c	Yes	c	c	b	c	c	Yes	Yes	Baura	762	762
Yes		Yes	Yes		Yes	Yes	Yes	c	Yes	Yes	Yes	Yes	Yes	Baghtona	763	763
Yes		Yes	Yes		Yes	Yes	Yes	c	Yes	Yes	Yes	Yes	Yes	Nahata	764	764
Yes		Yes	Yes		Yes	Yes	Yes	c	Yes	Yes	Yes	Yes	Yes	Srikhanda	765	765
Yes		Yes	Yes		Yes	Yes	Yes	c	Yes	Yes	Yes	Yes	Yes	Debkunda	766	766
Yes	b	Yes	a	b	c	Yes	b	c	b	a	b	Yes	Yes	Kashigram	767	767
Yes	b	Yes	b	b	c	Yes	b	c	b	b	b	Yes	Yes	Khanerhat	768	768
Yes	b	Yes	b	b	b	Yes	b	c	b	b	b	Yes	Yes	Nanagar	769	769
Yes	Yes	Yes	b	b	c	Yes	Yes	c	b	b	b	Yes	Yes	Shrisuruvra	770	770
Yes	Yes	Yes	a	a	c	Yes	Yes	c	a	a	Yes	Yes	Yes	Parulia	771	771
Yes	Yes	Yes	b	b	c	Yes	Yes	c	b	b	a	a	b	Rautara	772	772
Yes	Yes	Yes	a	a	c	Yes	Yes	c	a	a	Yes	Yes	Yes	Goai	773	773
Yes	Yes	Yes	a	a	c	Yes	Yes	c	a	a	Yes	Yes	Yes	Bandra	774	774
Yes	Yes	Yes	b	b	c	Yes	Yes	c	a	a	Yes	Yes	Yes	Jajigram	775	775
		Yes	Yes	a	c	Yes	Yes	c	Yes	Yes	Yes	Yes	Yes	Panchghara (P)	776	776
														Kesia (P)	777	777
Yes		Yes	a	a	c	Yes	Yes	b	Yes	Yes	Yes	Yes	Yes	Mandalhat	778	778
		Yes	a	a	c	Yes	a	c	a	Yes	a	Yes	Yes	Ekaihat	779	779
			a	a	c	Yes	Yes	Yes	Yes	Yes	Yes	Yes	Yes	Bikihat (P)	780	780
														Bera (P)	781	781
Yes		Yes	a	a	c	Yes	Yes	b	Yes	Yes	Yes	Yes	Yes	Khajurdihi	782	782
Yes	a		b	b	c	Yes	Yes	c	Yes	b	b	Yes	Yes	Radhakrishnapur	783	783
Yes	b	Yes	b	b	c	Yes	Yes	b	Yes	b	b	Yes	Yes	Sudpur	784	784
Yes	a		b	b	c	Yes	Yes	c	b	a	b	Yes	Yes	Chaudhak	785	785
Yes	a	Yes	b	b	c	Yes	Yes	b	Yes	Yes	Yes	Yes	Yes	Mera	786	786
Yes	c	Yes	b	b	b	Yes	Yes	c	b	Yes	Yes	Yes	Yes	Mostafapur	787	787
		Yes	c	c	c	Yes	Yes	c	Yes	c	c	Yes	Yes	Arangabad	788	788
b	b	Yes	a	b	c	Yes	Yes	Yes	a	b	Yes	Yes	b	Purbba Bijnagar	789	789
Yes	b	Yes	a	b	c	Yes	Yes	Yes	a	b	Yes	Yes	b	Kalyanbati	790	790
Yes	c	Yes	c	c	Yes	Yes	Yes	b	Yes	Yes	c	Yes	Yes	Karajgram	791	791
Yes	c	Yes	a	c	c	Yes	Yes	c	a	c	c	Yes	Yes	Durga	792	792
Yes	c	Yes	Yes		Yes	Yes	Yes	Yes	Yes	Yes	Yes	Yes	Yes	Bandmura	793	793
Yes		Yes	c	c	c	Yes	Yes	Yes	Yes	Yes	c	Yes	Yes	Alampur	794	794
Yes		Yes	c	c	c	Yes	Yes	Yes	Yes	c	Yes	Yes	Yes	Ganfulia	795	795
Yes		Yes	c	c	c	Yes	Yes	c	Yes	c	Yes	Yes	Yes	Gusumba	796	796
Yes		Yes	c	c	c	Yes	Yes	c	Yes	c	Yes	Yes	Yes	Barampur	797	797
Yes		Yes	c	c	c	a	Yes	c	b	c	Yes	Yes	Yes	Debagram	798	798
Yes	c	Yes	c	c	c	Yes	a	c	a	c	Yes	Yes	Yes	Arjundihi	799	799

Availability of miscellaneous facilities (If amenities available code -Yes is given, If not available the village, the distance range code viz; a for < 5 Kms, b for 5-10 Kms and c for 10+ kms of nearest place where facility is available is given).

Availability of electricity (Yes/No)

Name of Village	ASHA (Accredited Social Health Activist)	Community centre with/without TV	Sports Field,	Sports Club / Recreation Centre	Cinema / Video Hall	Public Library	Public Reading Room	Newspaper Supply	Assembly Polling station	Birth & Death Registration Office	Power Supply for Domestic Use (ED)	Power Supply for Agricultural Use (EAG)	Power Supply for Commercial Use (EC)	Power Supply for All Uses (EA)
2	88	89	90	91	92	93	94	95	96	97	98	99	100	101

Sunia	Yes	b	b	b	b	b	b	b	a	b	Yes	Yes	No	No
Sahapur	Yes	b	b	b	b	b	b	b	Yes	b	Yes	Yes	Yes	Yes
Churpuni	Yes	Yes	Yes	Yes	b	b	b	b	Yes	Yes	Yes	Yes	Yes	Yes
Baura	Yes	c	Yes	Yes	c	Yes	Yes	c	Yes	b	Yes	Yes	No	No
Baghtona	Yes	Yes	Yes	Yes	Yes	Yes	Yes	Yes	Yes	Yes	Yes	Yes	Yes	Yes
Nahata	Yes	Yes	Yes	Yes	Yes	Yes	Yes	Yes	Yes	a	Yes	Yes	Yes	Yes
Srikhanda	Yes	Yes	b	Yes	Yes	Yes	Yes	Yes	Yes	Yes	Yes	Yes	Yes	Yes
Debkunda	Yes	Yes	Yes	Yes	Yes	Yes	Yes	Yes	Yes	a	Yes	Yes	Yes	Yes
Kashigram	Yes	b	Yes	Yes	b	b	b	b	Yes	a	Yes	Yes	Yes	Yes
Khanerhat	Yes	b	a	b	b	b	b	b	Yes	b	Yes	Yes	Yes	Yes
Nanagar	Yes	b	b	b	b	b	b	b	Yes	Yes	Yes	Yes	Yes	Yes
Shrisuruvra	Yes	Yes	a	Yes	b	b	b	Yes	Yes	Yes	Yes	Yes	Yes	Yes
Parulia	a	Yes	a	Yes	a	a	a	a	Yes	a	Yes	Yes	Yes	Yes
Rautara	a	a	Yes	a	b	b	b	Yes	Yes	a	Yes	Yes	Yes	Yes
Goai	Yes	Yes	Yes	Yes	a	a	a	Yes	Yes	a	Yes	Yes	Yes	Yes
Bandra	Yes	a	Yes	a	a	a	a	Yes	Yes	Yes	Yes	Yes	Yes	Yes
Jajigram	Yes	Yes	Yes	b	b	b	b	Yes	Yes	Yes	Yes	Yes	Yes	Yes
Panchghara (P)	Yes	Yes	Yes	Yes	Yes	Yes	Yes	Yes	Yes	Yes	Yes	Yes	Yes	Yes
Kesia (P)														
Mandalhat	Yes	Yes	Yes	Yes	Yes	Yes	Yes	Yes	Yes	a	Yes	Yes	Yes	Yes
Ekaihat	Yes	Yes	Yes	Yes	Yes	Yes	Yes	Yes	Yes	Yes	Yes	No	No	No
Bikihat (P)	Yes	Yes	Yes	Yes	Yes	Yes	Yes	Yes	Yes	a	Yes	Yes	Yes	Yes
Bera (P)														
Khajurdihi	Yes	Yes	Yes	Yes	Yes	Yes	Yes	Yes	Yes	a	Yes	Yes	Yes	Yes
Radhakrishnapur	Yes	b	Yes	Yes	b	a	a	b	a	a	Yes	Yes	Yes	Yes
Sudpur	Yes	a	Yes	Yes	b	a	a	Yes	Yes	Yes	Yes	Yes	Yes	Yes
Chaudhak	Yes	b	Yes	Yes	Yes	b	b	b	Yes	a	Yes	Yes	Yes	Yes
Mera	Yes	b	Yes	Yes	Yes	Yes	Yes	Yes	Yes	Yes	Yes	Yes	Yes	Yes
Mostafapur	Yes	b	Yes	Yes	b	a	a	Yes	Yes	Yes	Yes	Yes	Yes	Yes
Arangabad	Yes	c	Yes	Yes	c	b	b	Yes	Yes	b	Yes	Yes	Yes	Yes
Purbba Bijnagar	b	Yes	Yes	Yes	a	a	a	Yes	a	a	Yes	Yes	No	No
Kalyanbati	b	Yes	a	a	b	a	a	Yes	a	a	Yes	Yes	No	No
Karajgram	Yes	Yes	Yes	Yes	Yes	Yes	Yes	Yes	Yes	Yes	Yes	Yes	Yes	Yes
Durga	Yes	c	Yes	Yes	Yes	Yes	Yes	Yes	Yes	a	Yes	Yes	Yes	Yes
Bandmura	Yes	Yes	Yes	Yes	Yes	Yes	Yes	Yes	Yes	a	Yes	Yes	Yes	Yes
Alampur	Yes	Yes	Yes	Yes	Yes	Yes	Yes	Yes	Yes	Yes	Yes	Yes	Yes	Yes
Ganfulia	Yes	Yes	Yes	Yes	Yes	Yes	Yes	Yes	Yes	Yes	Yes	Yes	Yes	Yes
Gusumba	Yes	Yes	Yes	Yes	c	Yes	Yes	Yes	Yes	Yes	Yes	Yes	Yes	Yes
Barampur	Yes	Yes	Yes	Yes	c	Yes	Yes	Yes	Yes	Yes	Yes	Yes	Yes	Yes
Debagram	Yes	Yes	Yes	Yes	c	c	c	Yes	Yes	Yes	Yes	Yes	Yes	Yes
Arjundihi	Yes	Yes	Yes	Yes	c	Yes	Yes	Yes	Yes	Yes	Yes	Yes	Yes	Yes



Nearest Town		Land Use							
		Area under different types of land use (in hectares rounded up to one decimal place)							
Name	Distance range code i. e. a for < 5 Kms, b for 5-10 Kms and c for 10+ kms .	Forests	Area under Non-agricultural Uses	Barren and Un-cultivable land	Permanent Pastures and Other Grazing Lands	Land Under Miscellaneous Tree Crops etc.	Culturable Waste Land	Name of Village	Serial Number
102	103	104	105	106	107	108	109	2	1

KATWA	b	1.7	78	0	0	0	0	Sunia	759
KATWA	b	0.3	65	0	0	0	0	Sahapur	760
KATWA	b	1.4	30	0	0	0	3.4	Churpuni	761
KATWA	c	1.6	27	0	0	0	0	Baura	762
KATAWA	b	0	77.8	0	0	0	0	Baghtona	763
KATWA	b	0	24.6	0	0	0	0	Nahata	764
KATWA	b	0	359	0	0	0	0	Srikhanda	765
KATWA	b	0	24.2	0	0	0	0	Debkunda	766
KATWA	b	2	28	0	0	0	0	Kashigram	767
KATWA	a	0	7	0	0	0	0	Khanerhat	768
KATWA	a	0	8.3	0	0	0	3	Nanagar	769
KATWA	b	0	42.7	0	0	0	0	Shrisuruvra	770
KATWA	b	0	35.9	0	0	0	0	Parulia	771
KATWA	b	0	33.3	0	0	0	0.1	Rautara	772
KATWA	b	0	29.8	0	0	0	0	Goai	773
KATWA	a	0	30.7	0	0	0	0	Bandra	774
KATWA	a	0	106	0	0	0	0	Jajigram	775
KATWA	a	0	57.9	0	0	0	0	Panchghara (P)	776
		0	31	0	0	0	0	Kesia (P)	777
KATWA	a	0	70.6	0	0	0	0	Mandalhat	778
KATWA	a	0	16.8	0	0	0	0	Ekaihat	779
DAINHAT	a	0	28.6	0	0	0	0	Bikihat (P)	780
		0	2.5	0	0	0	0	Bera (P)	781
KATWA	a	0	117.6	0	0	0	0	Khajurdihi	782
KATWA	b	0	14.1	0	0	0	1.2	Radhakrishnapur	783
KATWA	b	0	113.2	0	0	0	3.2	Sudpur	784
KATWA	b	0	19.7	0	0	0	0.2	Chaudhak	785
KATWA	b	0	23.8	0	0	0	0.8	Mera	786
KATWA	b	0	33.6	0	0	0	0.6	Mostafapur	787
KATWA	b	0	11.3	0	0	0	0.4	Arangabad	788
KATWA	b	2	18	0	0	0	1.7	Purbba Bijanagar	789
KATWA	b	0.1	12.8	0	0	0	0	Kalyanbati	790
KATWA	b	0	50.2	0	0	0	7	Karajgram	791
KATWA	a	0.3	20.8	0	0	0	5	Durga	792
KATWA	b	0	162.6	0	0	0	3	Bandmura	793
KATWA	b	0	36.4	0	0	0	3	Alampur	794
KATWA	b	0	42.9	0	0	0	4	Ganfulia	795
KATWA	b	0	60.9	0	0	0	2.7	Gusumba	796
KATWA	b	0	37	0	0	0	0	Barampur	797
KATWA	b	0	38.5	0	0	0	6.9	Debagram	798
KATWA	b	0	36.8	0	0	0	0	Arjundihi	799

Land Use											
Area under different types of land use (in hectares rounded up to one decimal place)							Area irrigated by source (in hectare).				
Serial Number	Name of Village	Fallow lands other than current fallows	Current Fallows	Net Area Sown	Total Irrigated Land Area	Total Un-irrigated Land Area	Canals ( C )	Wells/Tube-wells(W/TW)	Tanks/Lakes(T/L)	Water Falls(WF)	Others(O)
1	2	110	111	112	113	114	115	116	117	118	119

759	Sunia	0	0	190	90	100	0	60	0	0	30
760	Sahapur	0	0	163	141	22	0	100	2	0	39
761	Churpuni	0	0	593.6	593.6	0	300	258.6	25	0	10
762	Baura	0	0	310	215	95	185	25	5	0	0
763	Baghtona	0	0	202.3	157	45.3	100	0	57	0	0
764	Nahata	0	0	80.9	62.7	18.2	32.7	30	0	0	0
765	Srikhanda	0	0	1584	1303	281.3	815.4	406.7	80.9	0	0
766	Debkunda	0	0	103.2	103.2	0	103.2	0	0	0	0
767	Kashigram	0	0	377.2	325	52.2	285	35	3	0	2
768	Khanerhat	0	0	36.2	30	6.2	0	27	3	0	0
769	Nanagar	0	0	171	161	10	120	36	5	0	0
770	Shrisuruvra	0	0	142.4	142.4	0	21.2	74.3	18.5	0	28.5
771	Parulia	0	0	48	46	2	0	10	14	0	22
772	Rautara	0	0	43	43	0	0	20	15	0	8
773	Goai	0	0	100	100	0	0	55	20	0	25
774	Bandra	0	0	104	104	0	0	70	10	0	24
775	Jajigram	0	0	255	250	5	40	100	50	0	60
776	Panchghara (P)	0	0	80.9	80.9	0	80.9	0	0	0	0
777	Kesia (P)	0	0	11	10	1	0	10	0	0	0
778	Mandalhat	0	0	121.4	109.3	12.1	28.4	60.7	20.2	0	0
779	Ekaihat	0	0	40.4	28.3	12.1	0	20.2	8.1	0	0
780	Bikihat (P)	0	0	60.7	20.2	40.5	0	8.1	12.1	0	0
781	Bera (P)	0	0	129	0	129	0	0	0	0	0
782	Khajurdihi	0	0	357.2	168.3	188.9	87	60.7	20.6	0	0
783	Radhakrishnapur	0	0	32.3	20.2	12.1	0	12.1	8.1	0	0
784	Sudpur	0	0	352.9	283.3	69.6	101.2	161.9	20.2	0	0
785	Chaudhak	0	0	44.6	22.3	22.3	0	18.2	4	0	0
786	Mera	0	0	60.8	40.5	20.3	0	32.4	8.1	0	0
787	Mostafapur	0	0	28.3	20.2	8.1	0	16.2	4	0	0
788	Arangabad	0	0	26.2	12.2	14	0	4.1	8.1	0	0
789	Purbba Bijnagar	0	0	36.6	36.6	0	20.6	11	5	0	0
790	Kalyanbati	0	0	50.3	50.3	0	5	40	5.3	0	0
791	Karajgram	0	0	581	581	0	143	189	249	0	0
792	Durga	0	0	142.7	142.7	0	18.6	88.5	35.6	0	0
793	Bandmura	0	0	680	680	0	222.8	386	71.2	0	0
794	Alampur	0	0	320.2	243.9	76.3	69.9	174	0	0	0
795	Ganfulia	0	0	364.6	364.6	0	224.6	130	10	0	0
796	Gusumba	0	0	225	225	0	10	200	15	0	0
797	Barampur	0	0	125	125	0	15	100	10	0	0
798	Debagram	0	0	176.5	135.2	41.3	15.2	105	15	0	0
799	Arjundihi	0	0	62.2	62.2	0	10	37.2	15	0	0

Name of three most important commodities manufactured			Name of Village	Serial Number
First	Second	Third		
120	121	122	2	1

Husking Machine  
Husking Machine  
Rice Mill  
Husking Machine

Sunia	759
Sahapur	760
Churpuni	761
Baura	762
Baghtona	763
Nahata	764
Srikhanda	765
Debkunda	766
Kashigram	767
Khanerhat	768
Nanagar	769
Shrisuruvra	770
Parulia	771
Rautara	772
Goai	773
Bandra	774
Jajigram	775
Panchghara (P)	776
Kesia (P)	777
Mandalhat	778
Ekaihat	779
Bikihat (P)	780
Bera (P)	781
Khajurdihi	782
Radhakrishnapur	783
Sudpur	784
Chaudhak	785
Mera	786
Mostafapur	787
Arangabad	788
Purbba Bijnagar	789
Kalyanbati	790
Karajigram	791
Durga	792
Bandmura	793
Alampur	794
Ganfulia	795
Gusumba	796
Barampur	797
Debagram	798
Arjundihi	799

Husking Machine

Census of India 2011  
Amenities and Land use

Serial Number	Name fo Village	Location code no.	Total area of the village ( in hectares rounded up to one decimal place)	Total population ( 2011 census )	Number of households (2011 census)	Number of educational amenities availab village, the distance range code viz; a for for 10+ kms of nearest place where fa							
						Pre-Primary school (PP)	Primary school (P)	Middle school (M)	Secondary School (S)	Senior Secondary school (SS)	Degree college of arts science & commerce (ASC)	Engineering college(EC)	Medical college (MC)
1	2	3	4	5	6	7	8	9	10	11	12	13	14
800	Bholshuni	319329	390	1760	338	2	2	c	a	b	c	c	c
801	Karulia	319330	280.5	1939	425	2	2	c	a	b	c	c	c
802	Kaithan	319331	561.7	7101	1442	3	3	1	1	c	c	c	
803	Kalsa	319332	269.6	1798	404	1	1	c	a	b	b	c	c
804	Gidhgram	319333	808	4781	1093	3	3	1	1	1	b	c	c
805	Katari	319334	112.4	1437	328	1	1	a	a	c	c	c	c
806	Puini	319335	447.1	2254	571	2	2	1	1	a	a		
807	Sargram	319336	247.8	2613	543	2	2	a	a	a	a		
808	Elgram	319337	123.5	119	30	a	a	a	a	a	a	c	
809	Narsana	319338	132	831	190	1	1	a	a	a	a	c	
810	Chandrapur	319339	202.9	2104	480	4	4	1	1	1	1	c	
811	Bainchi	319340	186.8	1545	377	1	1	a	a	a	a	c	
812	Kamal	319341	221.4	2347	472	2	2	a	a	a	a		
813	Jamra	319342	367.6	2572	591	2	2	1	a	a	b		
814	Srirampur	319343	58.6	396	88	1	1				c	c	
815	Depara	319344	88.8	1103	260	1	1	a	a	a	c	c	c
816	Narayanpur	319345	92.5	1789	418	2	2	a	a	a	b		
817	Tikarkhanji	319346	126.3	1908	473	1	1	a	a	a	b	c	c
818	Gopkhanji	319347	183.6	1337	314	1	1	a	a	a	b	c	c
819	Nalahati	319348	106.5	1005	269	1	1	a	a	c	c	c	c
820	Nasipur (P)	319349	53.4	827	220	1	1	a	a	a	b	c	c
821	Baghtikari (P)	319350	62.7	642	158	a	a	a	a	a	b	c	c
822	Pataihat (P)	319351	216.5	0	0								
823	Char Pataihat (P)	319352	664.5	2173	511	5	5	a	a	a			
824	Paschim Bijanagar	319353	51.3	612	134	1	1	a	a	b	c	c	
<b>Block T O T A L :</b>			<b>16790.4</b>	<b>166614</b>	<b>37836</b>	<b>145</b>	<b>138</b>	<b>19</b>	<b>17</b>	<b>9</b>	<b>1</b>	<b>0</b>	<b>0</b>

**- Village Directory**

(As in 2009)

le. (If not available within the < 5 Kms, b for 5-10 Kms and c if facility is available is given).						Number of Medical Amenities available. (If not available within the village, the distance range code viz; a for < 5 Kms, b for 5-10 Kms and c for 10+ kms of nearest place where facility is available is given).												
15	16	17	18	19	20	21	22	23	24	25	26	27	28	29	30	31	Name of Village	Serial Number
c	c	c	c	c	c	c	c	a	a	c	c	c	c	c	c	c	Bholshuni	800
c	c	c	c	c	c	c	c	1	b	c	c	c	c	c	c	c	Karulia	801
c	c	c	c	c	1	c	1	1	1	c	c	c	c	c	c	c	Kaithan	802
c	c	c	c	c	c	c	c	1	a	c	c	c	c	c	c	c	Kalsa	803
c	c	c	c	c	c	c	c	c	c	c	c	c	c	c	c	c	Gidhgram	804
c	c	c	c	c	c	b	b	c	b	c	c	c	b	c	c	b	Katari	805
c					c	c	a	1	c	c	c	c	c	c	c	c	Puini	806
c				c		a	a										Sargram	807
					c	a						a	a				Elgram	808
																	Narsana	809
						1	1			b							Chandrapur	810
				c		a						a					Bainchi	811
c				c		a	a			c			c		c		Kamal	812
c				c		b	b			c		c					Jamra	813
			a		c	c		c	c	c	c	c	c	c	c		Srirampur	814
c	b	b			1	b	b	1	b	b	b	b	1	b	c	b	Depara	815
																	Narayanpur	816
c	b	b		b		b	b	2	b	b	b	b	1	b	c	b	Tikarkhanji	817
c	b	b			a	a	a	a	a	b	b	b	2	b	c	b	Gopkhanji	818
c	c	c		1	a	a	a	a	a	b	c	c	3	c	c	c	Nalahati	819
a	b	b		1	a	a	a	a	a	b	b	b	2	b	c	b	Nasipur (P)	820
c	b	b		1	a	a	a	a	a	b	b	b	1	b	c	b	Baghtikari (P)	821
																	Pataihat (P)	822
	b	a		a	a	a	1	a	a			a	a				Char Pataihat (P)	823
c	b	b		a	a	a	1	b	a	b			2	c	c	b	Paschim Bijnagar	824
<b>0</b>	<b>1</b>	<b>0</b>	<b>0</b>	<b>6</b>	<b>1</b>	<b>2</b>	<b>6</b>	<b>30</b>	<b>2</b>	<b>3</b>	<b>2</b>	<b>2</b>	<b>44</b>	<b>3</b>	<b>2</b>	<b>2</b>	<b>: Block T O T A L</b>	

Serial Number	Name fo Village	Number of Non-Government Medical Amenities available.							Availability of drinking water - Yes / No							
		Charitable non Govt. hospital/Nursing home.	Medical practitioner with MBBS Degree	Medical practitioner with other degree	Medical practitioner with no degree	Traditional practitioner and faith healer	Medicine Shop	Others	Tap water (Treated/Untreated)	Well water (Covered / Uncovered well)	Hand Pump	Tube wells / Bore well	Spring	River / Canal	Tank / Pond / Lake	Others
1	2	32	33	34	35	36	37	38	39	40	41	42	43	44	45	46
800	Bholshuni	0	0	0	0	0	0	0	No	Yes	Yes	No	No	No	Yes	No
801	Karulia	0	0	0	2	0	0	0	Yes	Yes	Yes	No	No	No	Yes	No
802	Kaithan	0	0	1	2	0	3	0	Yes	Yes	Yes	Yes	No	No	No	No
803	Kalsa	0	0	0	1	0	0	0	Yes	Yes	Yes	No	No	No	Yes	No
804	Gidhgram	0	0	0	1	0	1	0	No	Yes	Yes	Yes	No	No	No	No
805	Katari	0	0	0	1	0	0	0	No	Yes	Yes	Yes	No	No	No	No
806	Puini	0	0	0	0	0	0	0	No	No	Yes	Yes	No	Yes	Yes	No
807	Sargram	0	0	0	0	0	0	0	No	No	Yes	Yes	No	Yes	Yes	No
808	Elgram	0	0	0	0	0	0	0	No	No	Yes	No	No	Yes	Yes	No
809	Narsana	0	0	0	0	0	0	0	No	No	Yes	Yes	No	Yes	Yes	No
810	Chandrapur	0	2	2	0	2	2	2	Yes	No	Yes	No	No	Yes	Yes	No
811	Bainchi	0	0	0	0	0	0	0	No	No	Yes	Yes	No	No	Yes	No
812	Kamal	0	0	0	0	0	0	0	Yes	No	Yes	Yes	No	Yes	Yes	No
813	Jamra	0	0	0	0	0	1	0	No	No	Yes	Yes	No	Yes	Yes	No
814	Srirampur	0	0	0	0	0	0	0	No	No	Yes	Yes	No	Yes	Yes	No
815	Depara	0	0	0	0	1	0	0	No	No	Yes	No	No	No	Yes	No
816	Narayanpur	0	0	0	1	0	0	0	Yes	No	Yes	Yes	No	No	Yes	No
817	Tikarkhanji	0	0	0	0	1	0	0	No	No	Yes	No	No	No	Yes	No
818	Gopkhanji	0	0	0	0	2	0	0	No	No	Yes	Yes	No	No	Yes	No
819	Nalahati	0	0	0	0	3	0	0	No	No	Yes	Yes	No	No	Yes	No
820	Nasipur (P)	0	0	0	0	2	0	0	No	No	Yes	Yes	No	No	Yes	No
821	Baghtikari (P)	0	0	0	0	1	0	0	No	No	Yes	No	No	No	Yes	No
822	Pataihat (P)															
823	Char Pataihat (P)	0	0	0	1	0	0	0	No	No	Yes	No	No	No	No	No
824	Paschim Bijnagar	0	0	0	0	2	0	0	No	No	Yes	No	No	No	Yes	No
<b>Block T O T A L :</b>		<b>0</b>	<b>16</b>	<b>26</b>	<b>49</b>	<b>26</b>	<b>22</b>	<b>2</b>	<b>13</b>	<b>8</b>	<b>59</b>	<b>38</b>	<b>0</b>	<b>30</b>	<b>53</b>	<b>2</b>

Availability of toilet & others Yes / No				Communication and transport facilities (If amenities available code -Yes is given except for Village Pin Code ,If not available within the village , the distance range code viz; a for < 5 Kms, b for 5-10 Kms and c for 10+ kms of nearest place where facility is available is given).								Comm Pin C	
Community toilet including bath.	Community toilet excluding bath.	Rural sanitary mart or sanitary hardware outlet available near the village.	Community bio- gas or recycle of waste for productive use.	Post office(PO)	Sub post office (SPO)	Post & Telegraph office (P&TO)	Village Pin Code	Telephones (Land lines)	Public call office (PCO)	Mobile phone coverage	Name of Village	Serial Number	Serial Number
47	48	49	50	51	52	53	54	55	56	57	2	1	1
No	No	No	No	c	b	c	713143	Yes	b	Yes	Bholshuni	800	800
No	No	No	No	b	a	c	713143	Yes	a	Yes	Karulia	801	801
No	No	No	No	Yes	b	c	713143	Yes	Yes	Yes	Kaithan	802	802
No	No	No	No	c	a	c		Yes	b	Yes	Kalsa	803	803
No	No	No	No	Yes	b	b	713143	Yes	Yes	Yes	Gidhgram	804	804
No	No	No	No	b	b	c	713143	Yes	c	Yes	Katari	805	805
Yes	No	No	Yes	c	Yes	c	713143	Yes	Yes	Yes	Puini	806	806
No	No	No	Yes	c	Yes	c	713143	Yes	Yes	Yes	Sargram	807	807
No	No	No	Yes	b	a	c	713143	a	a	Yes	Elgram	808	808
No	No	No	Yes	b	c	b	713143	Yes	Yes	Yes	Narsana	809	809
No	No	No	Yes	b	Yes	b	713143	Yes	Yes	Yes	Chandrapur	810	810
No	No	No	Yes	c	a	b		Yes	a	Yes	Bainchi	811	811
No	No	No	Yes	c	a	c	713514	Yes	b	Yes	Kamal	812	812
No	No	No	Yes	c	Yes	c	713143	Yes	Yes	Yes	Jamra	813	813
No	No	No	No	b	a	c	713502	a	a	c	Srirampur	814	814
No	No	No	No	a	a	c	713517	Yes	a	Yes	Depara	815	815
No	No	No	No	b	a	b	713127	Yes	b	b	Narayanpur	816	816
No	No	No	No	b	a	b	713517	Yes	Yes	Yes	Tikarkhanji	817	817
No	No	No	No	a	a	b	713517	Yes	Yes	Yes	Gopkhanji	818	818
No	No	No	No	a	a	a	713502	Yes	Yes	Yes	Nalahati	819	819
No	No	No	No	a	a	a	713130	Yes	Yes	Yes	Nasipur (P)	820	820
No	No	No	No	a	a	a	713502	Yes	Yes	Yes	Baghtikari (P)	821	821
											Pataihat (P)	822	822
No	No	No	No	a	a	a	713502	Yes	Yes	Yes	Char Pataihat (P)	823	823
No	No	No	No	b	a	b	713150	Yes	Yes	Yes	Paschim Bijnagar	824	824
<b>4</b>	<b>1</b>	<b>17</b>	<b>15</b>	<b>2</b>	<b>16</b>	<b>0</b>	<b>61</b>	<b>61</b>	<b>39</b>	<b>52</b>	<b>: Block T O T A L</b>		<b>Block</b>

unication and transport facilities (If amenities available code -Yes is given except for Village ode ,If not available within the village , the distance range code viz; a for <5 Kms, b for 5-10 Kms and c for 10+ kms of nearest place where facility is available is given).

Village connected to highways,vill: (If amenities available code -Yes village , the distance range code and c for 10+ kms of nearest place

Name of Village	Internet cafés/ Common service centre (CSC)	Private courier facility	Bus service (Public & Private)	Railway stations	Auto/Modified Autos	Taxis and Vans	Tractors	Cycle-pulled rickshaws(Manual & Machine driven)	Carts driven by animals	Sea /River ferry service	Connected to national highway(NH)	Connected to state highway(SH)	Connected to major district road (MDR)	Connected to others district road	Pucca roads	Kutchcha roads
2	58	59	60	61	62	63	64	65	66	67	68	69	70	71	72	73
Bholshuni	c	c	a	b	c	Yes	Yes	c	Yes	Yes	c	b	b	a	a	Yes
Karulia	c	c	Yes	b	c	Yes	Yes	c	Yes	c	c	b	b	Yes	Yes	Yes
Kaithan	c	c	Yes	b	c	Yes	Yes	Yes	Yes	c	c	b		Yes	Yes	Yes
Kalsa	c	c	Yes	c	c	c	Yes	b	Yes	Yes	c	b	b	Yes	Yes	Yes
Gidhgram	c	c	Yes	c	c	Yes	Yes	Yes	Yes	c	c	Yes	a	Yes	Yes	Yes
Katari	c	c	a	b	c	Yes	Yes	b	Yes	c	c	b	b	a	a	Yes
Puini	b	b	Yes	c	b	Yes	Yes	Yes	Yes	c				Yes	a	a
Sargram	b	c	Yes	c	c	a	Yes	Yes	Yes	c		b		Yes	Yes	a
Elgram	b	b	Yes	c	b	a	a	Yes	a	c		a	a	a	Yes	a
Narsana	Yes	c	a	c	a	a	Yes	Yes	Yes	c						a
Chandrapur	c	b	Yes	c	Yes	Yes	Yes	Yes	Yes	c				Yes	Yes	a
Bainchi	c	b	Yes	c	a	a	Yes	Yes	Yes	c		a	a	a	Yes	a
Kamal	b	b	Yes	c	b	Yes	Yes	Yes	Yes	c				Yes	a	a
Jamra	b	b	Yes	c	c	Yes	Yes	Yes	Yes	c				Yes	b	a
Srirampur	a	b	a	b	c	Yes	c	Yes	Yes	c	c	b	a	Yes	a	a
Depara	b	a	a	a	b	a	Yes	Yes	Yes	a	c	Yes	c	a	a	Yes
Narayanpur	b	b	b	b	b	Yes	Yes	Yes	Yes	b	c	a	b	Yes	a	Yes
Tikarkhanji	b	a	b	a	a	a	Yes	Yes	Yes	b	c	Yes	c	a	a	Yes
Gopkhanji	a	a	a	a	a	a	Yes	Yes	Yes	a	c	Yes	c	a	a	Yes
Nalahati	a	a	a	a	a	a	Yes	Yes	Yes	a	c	c	c	a	a	Yes
Nasipur (P)	a	a	a	Yes	a	a	Yes	Yes	Yes	a	c	c	c	a	a	Yes
Baghtikari (P)	a	a	a	a	a	a	Yes	Yes	Yes	a	c	c	c	a	a	Yes
Pataihat (P)																
Char Pataihat (P)	a	Yes	Yes	b	b	a	b	Yes	Yes	a		a	a	Yes	b	Yes
Paschim Bijnagar	b	b	b	b	b	b	Yes	Yes	Yes	b	c	c	c	a	a	Yes
<b>TOTAL :</b>	<b>4</b>	<b>6</b>	<b>34</b>	<b>4</b>	<b>4</b>	<b>40</b>	<b>58</b>	<b>58</b>	<b>61</b>	<b>2</b>	<b>0</b>	<b>8</b>	<b>4</b>	<b>30</b>	<b>34</b>	<b>47</b>



age roads, banks & credit societies is given, If not available within the viz; a for < 5 Kms, b for 5-10 Kms where facility is available is given).													Availability of miscellaneous facilities (If amenities available code -Yes is given, If not available within the village , the distance range code viz; a for < 5 Kms, b for 5-10 Kms and c for 10+ kms of nearest place where facility is available is given).		Ava within	
Water bounded macadam(WBM) roads	Navigable waterway (river/canal)(NW)	Footpaths (FP)	Commercial & Co-operative Banks	ATM	Agricultural Credit Societies	Self-Help Group (SHG)	Public distribution system (PDS) shop	Mandis / Regular market	Weekly Haat	Agricultural marketing society	Integrated Child Development Scheme (Nutritional Centres)	Anganwadi Centre (Nutritional Centres)	Others (Nutritional Centres)	Name of Village	Serial Number	Serial Number
74	75	76	77	78	79	80	81	82	83	84	85	86	87	2	1	1
Yes	b	Yes	a	c	c	Yes	Yes	c	a	c	c	Yes	Yes	Bholshuni	800	800
Yes	b	Yes	Yes	c	c	Yes	Yes	c	a	c	c	Yes	Yes	Karulia	801	801
Yes	c	Yes	Yes	c	Yes	Yes	Yes	c	Yes	c	Yes	Yes	Yes	Kaithan	802	802
Yes	c	Yes	b	c	c	Yes	Yes	c	a	c	c	a	Yes	Kalsa	803	803
Yes	c	Yes	b	c	Yes	Yes	Yes	c	Yes	c	Yes	Yes	Yes	Gidhgram	804	804
a	c	Yes		b	Yes	Yes	Yes	c	a	c	Yes	Yes	Yes	Katari	805	805
		Yes	c	c	c	Yes	Yes	c	Yes	c	c	Yes	Yes	Puini	806	806
		Yes	c	c	Yes	Yes	a	b	a	c	c	Yes	Yes	Sargram	807	807
		Yes	b	b	b	Yes	a	b	a	c	c	a	Yes	Elgram	808	808
		Yes	b	b	c	Yes	Yes	c	a	c	c	Yes	Yes	Narsana	809	809
		Yes	b	b	c	Yes	Yes	Yes	Yes	Yes	Yes	Yes	Yes	Chandrapur	810	810
		Yes	b	b	b	Yes	a	c	a	Yes	c	Yes	Yes	Bainchi	811	811
		Yes	b	b	Yes	Yes	Yes	b	a	c	c	Yes	Yes	Kamal	812	812
		Yes	b	b	c	Yes	a	b	Yes	c	c	Yes	Yes	Jamra	813	813
a	c	c	c	c	c	Yes	a	b	b	Yes	c	Yes	Yes	Srirampur	814	814
Yes	a	Yes	b	b	c	Yes	Yes	c	Yes	b	b	Yes	b	Depara	815	815
b	b	Yes	b	b	c	Yes	a	c	b	b	Yes	Yes	Yes	Narayanpur	816	816
Yes	b	Yes	b	b	Yes	Yes	Yes	c	Yes	b	b	Yes	Yes	Tikarkhanji	817	817
Yes	a	Yes	a	a	c	Yes	Yes	b	Yes	b	b	Yes	Yes	Gopkhanji	818	818
Yes	a	Yes	a	a	c	Yes	Yes	c	Yes	c	c	Yes	Yes	Nalahati	819	819
Yes	a		a	a	c	Yes	Yes	b	Yes	b	b	Yes	Yes	Nasipur (P)	820	820
Yes	a		a	a	c	Yes	Yes	b	Yes	b	b	a	Yes	Baghtikari (P)	821	821
														Pataihat (P)	822	822
Yes		Yes			c	Yes	Yes	c	Yes	Yes	Yes	Yes	Yes	Char Pataihat (P)	823	823
Yes	b		b	b	c	Yes	Yes	b	Yes	Yes	b	Yes	Yes	Paschim Bijnagar	824	824
<b>45</b>	<b>7</b>	<b>54</b>	<b>9</b>	<b>0</b>	<b>12</b>	<b>62</b>	<b>48</b>	<b>7</b>	<b>31</b>	<b>18</b>	<b>30</b>	<b>59</b>	<b>59</b>	<b>: Block T O T A L</b>		<b>Block</b>

Availability of miscellaneous facilities (If amenities available code -Yes is given, If not available the village , the distance range code viz; a for < 5 Kms, b for 5-10 Kms and c for 10+ kms of nearest place where facility is available is given).											Availability of electricity (Yes/No)			
Name of Village	ASHA (Accredited Social Health Activist)	Community centre with/without TV	Sports Field,	Sports Club / Recreation Centre	Cinema / Video Hall	Public Library	Public Reading Room	Newspaper Supply	Assembly Polling station	Birth & Death Registration Office	Power Supply for Domestic Use (ED)	Power Supply for Agricultural Use (EAG)	Power Supply for Commercial Use (EC)	Power Supply for All Uses (EA)
2	88	89	90	91	92	93	94	95	96	97	98	99	100	101
Bholshuni	Yes	c	a	c	c	a	a	Yes	Yes	Yes	Yes	Yes	Yes	Yes
Karulia	Yes	c	Yes	c	c	a	a	Yes	Yes	a	Yes	Yes	Yes	Yes
Kaithan	Yes	Yes	Yes	Yes	Yes	Yes	Yes	Yes	Yes	Yes	Yes	Yes	Yes	Yes
Kalsa	Yes	c	Yes	c	c	a	a	Yes	Yes	a	Yes	Yes	Yes	Yes
Gidhgram	Yes	Yes	Yes	Yes	Yes	Yes	Yes	Yes	Yes	Yes	Yes	Yes	Yes	Yes
Katari	Yes	Yes	Yes	c	c	c	c	b	Yes	b	Yes	Yes	Yes	Yes
Puini	Yes	Yes	Yes	Yes	c	Yes	Yes	Yes	Yes	Yes	Yes	Yes	Yes	Yes
Sargram	Yes	Yes	Yes	Yes	Yes	Yes	Yes	Yes	Yes	a	Yes	Yes	Yes	Yes
Elgram	Yes	Yes	a	Yes	Yes	Yes	Yes	a	a	a	Yes	Yes	Yes	Yes
Narsana	Yes	Yes	Yes	Yes	c	Yes	Yes	Yes	Yes	Yes	Yes	Yes	Yes	Yes
Chandrapur	Yes	Yes	Yes	Yes	Yes	Yes	Yes	Yes	Yes	Yes	Yes	Yes	Yes	Yes
Bainchi	Yes	Yes	Yes	Yes	Yes	Yes	Yes	Yes	Yes	a	Yes	Yes	Yes	Yes
Kamal	Yes	Yes	Yes	Yes	c	Yes	Yes	Yes	Yes	a	Yes	Yes	Yes	Yes
Jamra	Yes	Yes	Yes	Yes	Yes	Yes	Yes	Yes	Yes	b	Yes	Yes	Yes	Yes
Srirampur	Yes	Yes	Yes	Yes	Yes	Yes	Yes	Yes	Yes	a	Yes	Yes	Yes	Yes
Depara	Yes	b	Yes	Yes	a	a	a	Yes	Yes	a	Yes	Yes	Yes	Yes
Narayanpur	Yes	a	a	b	b	a	a	Yes	Yes	a	Yes	Yes	Yes	Yes
Tikarkhanji	Yes	b	Yes	Yes	a	a	a	Yes	Yes	a	Yes	Yes	Yes	Yes
Gopkhanji	Yes	a	Yes	Yes	a	a	a	Yes	Yes	a	Yes	Yes	Yes	Yes
Nalahati	Yes	a	Yes	Yes	a	a	a	Yes	Yes	b	Yes	Yes	Yes	Yes
Nasipur (P)	Yes	a	Yes	Yes	a	a	a	Yes	Yes	a	Yes	Yes	Yes	Yes
Baghtikari (P)	Yes	a	a	a	a	a	a	Yes	Yes	a	Yes	Yes	Yes	Yes
Pataihat (P)														
Char Pataihat (P)	Yes	Yes	Yes	Yes	Yes	Yes	Yes	Yes	Yes	Yes	Yes	Yes	Yes	Yes
Paschim Bijnagar	Yes	a	Yes	Yes	b	a	a	Yes	Yes	a	Yes	Yes	Yes	Yes
<b>TOTAL :</b>	<b>59</b>	<b>37</b>	<b>51</b>	<b>49</b>	<b>25</b>	<b>31</b>	<b>31</b>	<b>51</b>	<b>58</b>	<b>26</b>	<b>63</b>	<b>62</b>	<b>58</b>	<b>58</b>

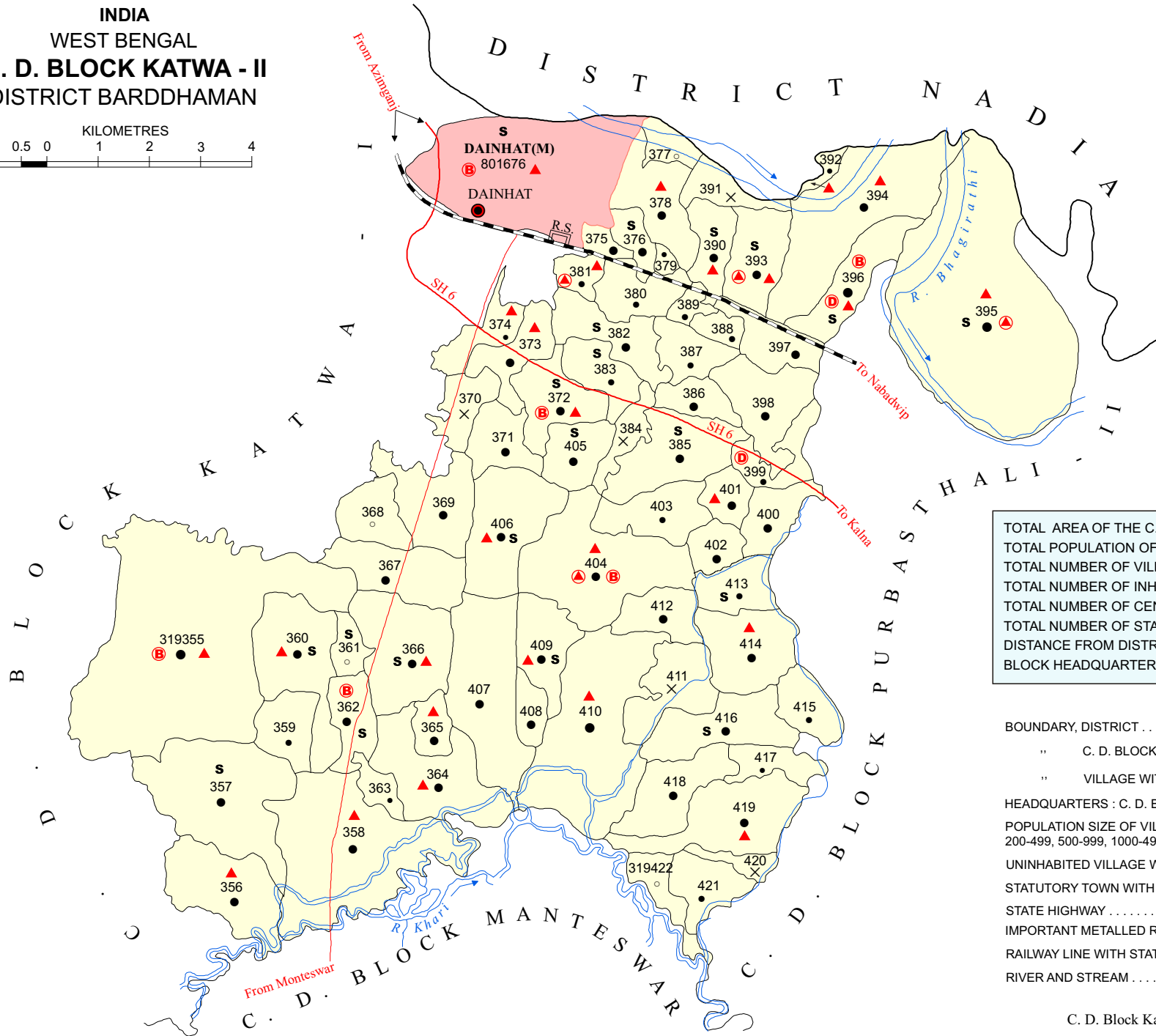
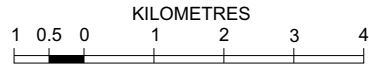
Nearest Town		Land Use							
		Area under different types of land use (in hectares rounded up to one decimal place)							
Name	Distance range code i.e. a for < 5 Kms, b for 5-10 Kms and c for 10+ kms .	104 Forests	105 Area under Non-agricultural Uses	106 Barren and Un-cultivable land	107 Permanent Pastures and Other Grazing Lands	108 Land Under Miscellaneous Tree Crops etc.	109 Culturable Waste Land	Name of Village	Serial Number
102	103	104	105	106	107	108	109	2	1
KATWA	b	0	27	0	0	0	8	Bholshuni	800
KATWA	b	0	28.2	0	0	0	4	Karulia	801
KATWA	c	0	26	0	0	0	8	Kaithan	802
KATWA	b	0	24.4	0	0	0	6	Kalsa	803
KATWA	b	0	25	0	0	0	10	Gidhgram	804
KATWA	b	0	15	0	0	0	2	Katari	805
KATWA	a	1.4	8.5	0	0	0	0	Puni	806
KATWA	c	0.6	5.1	0	0	0	0	Sargram	807
KATWA	c	0.1	2.9	0	0	0	0	Elgram	808
KATWA	c	0	2.8	0	0	0	0	Narsana	809
KATWA	c	0	9.5	0	0	0	0	Chandrapur	810
KATWA	c	1.4	4.6	0	0	0	0	Bainchi	811
KATWA	c	0.5	8.9	0	0	0	0	Kamal	812
KATWA	c	1.8	11.9	0	0	0	0	Jamra	813
KATWA	a	1.7	9.6	0	0	0	1	Srirampur	814
DAINHAT	a	0	20.6	0	0	0	15.2	Depara	815
DAINHAT	b	2	8.5	0	0	0	0	Narayanpur	816
DAINHAT	a	0	35.6	0	0	0	0.8	Tikarkhanji	817
DAINHAT	a	0	49.7	0	0	0	0.4	Gopkhanji	818
DAINHAT	a	0	21.1	0	0	0	0.4	Nalahati	819
DAINHAT	a	0	25.1	0	0	0	0	Nasipur (P)	820
DAINHAT	a	0	13	0	0	0	0	Baghtikari (P)	821
		0	49.2	0	0	0	1.3	Pataihat (P)	822
KATWA	a	0	77.7	0	0	0	0	Char Pataihat (P)	823
KATWA	b	0	15	0	0	0	8	Paschim Bijnagar	824
		<b>0</b>	<b>0</b>	<b>18.9</b>	<b>2590</b>	<b>0</b>	<b>0</b>	<b>0</b>	<b>111.3 : Block T O T A L</b>

Land Use												
Area under different types of land use (in hectares rounded up to one decimal place)								Area irrigated by source (in hectare).				
Serial Number	Name of Village	Fallow lands other than current fallows	Current Fallows	Net Area Sown	Total Irrigated Land Area	Total Un-irrigated Land Area	Canals ( C )	Wells/Tube-wells(W/TW)	Tanks/Lakes(T/L)	Water Falls(WF)	Others(O)	
1	2	110	111	112	113	114	115	116	117	118	119	
800	Bholshuni	0	0	355	350	5	80	260	10	0	0	
801	Karulia	0	0	248.3	238.3	10	150	58.3	30	0	0	
802	Kaithan	0	0	527.7	499.7	28	124.7	300	75	0	0	
803	Kalsa	0	0	239.2	234.2	5	95.2	134	5	0	0	
804	Gidhgram	0	0	773	746	27	232	34	480	0	0	
805	Katari	0	0	95.4	78.4	17	40	28.4	10	0	0	
806	Puini	0	0	437.2	352.2	85	92.6	236.5	15.2	0	7.8	
807	Sargram	0	0	242	216.6	25.4	53.8	147.3	10.2	0	5.4	
808	Elgram	0	0	120.6	107.1	13.4	82.2	14.3	10.7	0	0	
809	Narsana	0	0	129.1	114.8	14.3	12.1	28.6	16.3	0	57.9	
810	Chandrapur	0	0	193.4	173.4	20	14.3	7.1	5.2	0	146.8	
811	Bainchi	0	0	180.8	168	12.8	14.3	142.7	11	0	0	
812	Kamal	0	0	212	182.3	29.6	21.4	135.6	10.3	0	15	
813	Jamra	0	0	354	281.8	72.2	35.8	207.6	14.2	0	24.1	
814	Srirampur	0	0	46.3	46.3	0	36.3	0	10	0	0	
815	Depara	0	0	53	53	0	0	41	12	0	0	
816	Narayanpur	0	0	82	82	0	0	65	17	0	0	
817	Tikarkhanji	0	0	89.9	68.8	21.1	0	60.7	8.1	0	0	
818	Gopkhanji	0	0	133.5	72.8	60.7	0	60.7	12.1	0	0	
819	Nalahati	0	0	85	80.9	4.1	0	72.8	8.1	0	0	
820	Nasipur (P)	0	0	28.3	10.1	18.2	0	0	10.1	0	0	
821	Baghtikari (P)	0	0	49.7	10.2	39.5	0	0	10.2	0	0	
822	Pataihat (P)	0	0	166	117.4	48.6	0	101.2	16.2	0	0	
823	Char Pataihat (P)	0	0	586.8	20.2	566.6	0	20.2	0	0	0	
824	Paschim Bijnagar	0	0	28.3	28.3	0	0	20.2	8.1	0	0	
<b>Block T O T A L :</b>		<b>0</b>	<b>0</b>	<b>14071</b>	<b>11662</b>	<b>2408</b>	<b>4139</b>	<b>5349</b>	<b>1668</b>	<b>0</b>		

Name of three most important commodities manufactured			Name of Village	Serial Number
First	Second	Third		
120	121	122	2	1
			Bholshuni	800
			Karulia	801
			Kaithan	802
			Kalsa	803
			Gidhgram	804
			Katari	805
			Puini	806
			Sargram	807
			Elgram	808
			Narsana	809
			Chandrapur	810
			Bainchi	811
			Kamal	812
			Jamra	813
			Srirampur	814
			Depara	815
Husking Machine	Husking Machine	Huskinf Machine	Narayanpur	816
			Tikarkhanji	817
			Gopkhanji	818
			Nalahati	819
			Nasipur (P)	820
			Baghtikari (P)	821
			Pataihat (P)	822
			Char Pataihat (P)	823
			Paschim Bijnagar	824
			<b>: Block T O T A L</b>	



INDIA  
WEST BENGAL  
**C. D. BLOCK KATWA - II**  
DISTRICT BARDHAMAN



- HIGH SCHOOL / INTER COLLEGE . S
- BANK ..... (B)
- DISPENSARY..... (D)
- PRIMARY HEALTH CENTRE ..... (A)
- OTHER MEDICAL SERVICES .... (▲)

TOTAL AREA OF THE C.D. BLOCK.....	163.20 Sq. Kms.
TOTAL POPULATION OF THE C.D. BLOCK .....	136708
TOTAL NUMBER OF VILLAGES.....	68
TOTAL NUMBER OF INHABITED VILLAGES.....	63
TOTAL NUMBER OF CENSUS TOWNS.....	NIL
TOTAL NUMBER OF STATUTORY TOWNS .....	1
DISTANCE FROM DISTRICT HEADQUARTERS TO C.D. BLOCK HEADQUARTERS (APPROX.) .....	70 Kms.

- BOUNDARY, DISTRICT .....
- " C. D. BLOCK .....
- " VILLAGE WITH MDDS CODE .....
- HEADQUARTERS : C. D. BLOCK .....
- POPULATION SIZE OF VILLAGES : BELOW 200, 200-499, 500-999, 1000-4999, 5000 AND ABOVE .....
- UNINHABITED VILLAGE WITH MDDS CODE .....
- STATUTORY TOWN WITH MDDS CODE .....
- STATE HIGHWAY .....
- IMPORTANT METALLED ROADS .....
- RAILWAY LINE WITH STATION, BROAD GAUGE .....
- RIVER AND STREAM .....

C. D. Block Katwa - II excludes all Statutory towns.





### Alphabetical List of Villages

Name of the CD Block : Katwa-II

CD Block Code (2011) : 0129

Sl. No.	Name of the Village	PLCN 2001	MDDS PLCN 2011
1	2	3	4
1	Agradwip	01316900	319395
2	Akhra	01315600	319382
3	Amdanga	01314500	319371
4	Amul	01319300	319419
5	Auria	01313100	319357
6	Baikunthapur	01314200	319368
7	Bara Kulgachhi	01317200	319398
8	Bara Meigachhi	01318700	319413
9	Barakhanji	01314800	319374
10	Benga	01315400	319380
11	Bhatna Pekua	01319000	319416
12	Birbegun	01315300	319379
13	Bishnupur	01315700	319383
14	Chandpur	01319200	319418
15	Chanduli	01318000	319406
16	Char Brajanathpur	01315100	319377
17	Chhota Kulgachhi	01317100	319397
18	Chhota Meigachhi	01317600	319402
19	Deasin	01315900	319385
20	Deriapur	01313700	319363
21	Dona	01313300	319359
22	Garagachhi	01317300	319399
23	Gaurdanga	01318800	319414
24	Gazipur	01317000	319396
25	Ghoranas	01317900	319405
26	Ghumuria	01319500	319421
27	Islampur	01315000	319376
28	Jagadanandapur	01314700	319373
29	Jamuna Patai	01316100	319387
30	Kabirajpur	01316600	319392
31	Kalikapur	01316800	319394
32	Karui	01312900	319355
33	Khaspur	01317500	319401
34	Kshetpur Palashi	01316700	319393

### Alphabetical List of Villages

Name of the CD Block : Katwa-II

CD Block Code (2011) : 0129

Sl. No.	Name of the Village	PLCN 2001	MDDS PLCN 2011
1	2	3	4
35	Kuara	01313000	319356
36	Kumri	01316200	319388
37	Kurchi	01314000	319366
38	Makhaltor	01316400	319390
39	Malancha	01317700	319403
40	Mallikpur	01319100	319417
41	Mejhiari	01313600	319362
42	Mulgram	01314300	319369
43	Multi Krishnanagar	01318400	319410
44	Musthuli	01314600	319372
45	Musthuli Chak	01315800	319384
46	Nandigram	01314100	319367
47	Nawapara	01315500	319381
48	Nutangram	01318200	319408
49	Okarsha	01318600	319412
50	Okidattapur	01319600	319422
51	Paikpara	01314900	319375
52	Palashani	01313200	319358
53	Panchberia	01314400	319370
54	Panjoa	01313400	319360
55	Parasurampur	01316300	319389
56	Postgram	01318100	319407
57	Raghunathpur	01316500	319391
58	Ramdaspur	01316000	319386
59	Ronda	01313900	319365
60	Sagarpur	01318500	319411
61	Sahapur	01315200	319378
62	Shila	01313800	319364
63	Simulgachhi	01318900	319415
64	Singi	01317800	319404
65	Sribati	01318300	319409
66	Suagachhi	01317400	319400
67	Tantpara	01319400	319420
68	Ulastikri	01313500	319361



Census of India 2011  
Amenities and Land use

Serial Number	Name fo Village	Location code no.	Total area of the village ( in hectares rounded up to one decimal place)	Total population ( 2011 census )	Number of households (2011 census)	Number of educational amenities availab village, the distance range code viz; a for for 10+ kms of nearest place where fa							
						Pre-Primary school (PP)	Primary school (P)	Middle school (M)	Secondary School (S)	Senior Secondary school (SS)	Degree college of arts science & commerce (ASC)	Engineering college(EC)	Medical college (MC)
1	2	3	4	5	6	7	8	9	10	11	12	13	14

Name of District:-Bardhaman

Name of CD Block:-Katwa - II

825	Karui	319355	1530.5	10506	2363	8	7	1	1	1	c	c	c
826	Kuara	319356	305.7	4855	1069	2	2	a	a	b	b	c	c
827	Auria	319357	547.8	3899	861	4	4	1	1	a	b	c	c
828	Palashani	319358	802.5	4761	1060	3	3	a	a	a	b	c	c
829	Dona	319359	146	981	228	1	1	a	a	a	c	c	c
830	Panjoa	319360	362.8	3272	668	2	2	1	1	a	c	c	c
831	Ulastikri	319361	67.5	66	12	1	1	1	1	a	c	c	c
832	Mejhiari	319362	145.9	1290	297	4	3	2	2	2	b	c	c
833	Deriapur	319363	72.5	365	88	1	1	a	c	a	b	c	c
834	Shila	319364	296.1	2025	481	1	1	a	a	a	c	c	c
835	Ronda	319365	81.8	2147	476	1	1	a	a	a	c	c	c
836	Kurchi	319366	365.1	3188	728	3	3	1	1	a	b	c	c
837	Nandigram	319367	258.5	1624	391	1	1	1	a	a	c	c	
838	Baikunthapur	319368	165.1	26	6	a							
839	Mulgram	319369	230.7	2089	486	1	1	1	a	a	c	c	
840	Panchberia	319370	154	0	0								
841	Amdanga	319371	153.4	1371	321	1	1	a	a	b	b	c	c
842	Musthuli	319372	209.6	3468	860	2	2	1	1	b	b	c	c
843	Jagadanandapur	319373	155.9	1580	398	1	1	a	a	a	b	c	c
844	Barakhanji	319374	126.6	489	115	1	1	a	a	a	b	c	c
845	Paikpara	319375	91.8	1104	249	2	2	a	a	a	b	c	c
846	Islampur	319376	80.7	1013	241	2	2	1	1	a	b	c	c
847	Char Brajanathpur	319377	68.1	37	7	b							
848	Sahapur	319378	241.6	2193	517	3	3	b	b	b	c	c	c
849	Birbegun	319379	21.8	304	71	1	1	a	a	b	b	c	c
850	Benga	319380	160.4	975	235	2	2	a	a	a	b	c	c
851	Nawapara	319381	71	767	188	2	2	1	a	a	b	c	c
852	Akhra	319382	208	3028	778	1	1	1	1	1	b	c	
853	Bishnupur	319383	144.9	874	197	1	1	1	1	a	b	c	
854	Musthuli Chak	319384	83.3	0	0								
855	Deasin	319385	304.8	2278	555	4	4	1	1	b	c	c	c
856	Ramdaspur	319386	106.6	1709	392	1	1	b	b	b	b	c	c
857	Jamuna Patai	319387	127.8	577	135	1	1	a	a	a	c	c	c
858	Kumri	319388	49.4	607	138	1	1			b	a		
859	Parasurampur	319389	44.9	513	122	a	a	a	a	b	b	c	c
860	Makhaltor	319390	117.4	1236	311	2	2	1	1	b	c	c	c
861	Raghunathpur	319391	68.2	0	0								
862	Kabirajpur	319392	32.9	450	108	1	1	b	b	c	c	c	c
863	Kshetpur Palashi	319393	251.8	2286	503	1	1	1	1	b	c	c	c
864	Kalikapur	319394	604.7	3302	790	2	2	1	a	a	c	c	c
865	Agradwip	319395	1340.6	8609	2044	7	7	2	2	1	c	c	c

**- Village Directory**

(As in 2009)

le. (If not available within the < 5 Kms, b for 5-10 Kms and c if facility is available is given).															Number of Medical Amenities available. (If not available within the village, the distance range code viz; a for < 5 Kms, b for 5-10 Kms and c for 10+ kms of nearest place where facility is available is given).															Name of Village	Serial Number
Management institute (MI)	Polytechnic (Pt)	Vocational training school /ITI	Non-formal training centre (NFTC)	Special school for disabled (SSD)	Others (specify)	Community health centre (CHC)	Primary health centre (PHC)	Primary health sub centre (PHS)	Maternity and child welfare centre (MCWC)	T.B. clinic (TBC)	Hospital-allopathic (HA)	Hospital-alternative medicine (HO)	Dispensary (D)	Veterinary hospital (VH)	Mobile health clinic (MHC)	Family welfare centre (FWC)															
15	16	17	18	19	20	21	22	23	24	25	26	27	28	29	30	31	2	1													

Location CodeNo:-335

Location CodeNo:-0129

c	c	c	c	b	c	c	1	2	c	c	c	c	c	c	c	c	Karui	825
c	c	c	c	c	c	c	1	1	c	b	b	b	c	c	c	1	Kuara	826
c	c	c	c	c	c	c	a	a	c	b	b	a	c	c	a	a	Auria	827
c	c	c	c	c	c	c	1	1	c	c	c	a	c	c	c	1	Palashani	828
c	c	c	c	c	c	c	a	c	c	c	c	c	c	c	c	c	Dona	829
c	c	c	c	c	c	c	c	1	c	c	c	c	c	c	a	c	Panjoa	830
c	c	c	c	c	c	c	a	c	c	c	c	c	c	c	c	c	Ulastikri	831
c	c	c	c	c	c	c	b	a	c	c	c	c	c	c	c	c	Mejhiari	832
c	c	c	c	c	c	c	a	a	c	c	c	a	c	c	a	a	Deriapur	833
c	c	c	c	c	c	c	1	c	c	c	c	a	c	c	c	1	Shila	834
c	c	c	c	c	c	c	1	c	c	c	c	a	c	c	c	1	Ronda	835
c	c	c	c	c	c	c	1	c	c	c	c	c	c	c	c	c	Kurchi	836
c	c	c	c	b	c	b	a	a	c	c	b	c	a	c	a	a	Nandigram	837
c	c	c	c	b	c	b	b	b	c	a	c	b	c	a	b	a	Baikunthapur	838
c	c	c	c	b	c	b	b	b	c	a	c	b	c	a	b	b	Mulgram	839
c	c	c	c	b	a	a	a	a	c	b	c	b	b	a	a	a	Panchberia	840
c	b	c	b	b	a	a	a	a	c	b	c	b	b	a	a	a	Amdanga	841
c	c	c	b	b	a	a	1	1	c	b	c	b	b	a	a	a	Musthuli	842
c	b	c	b	b	a	a	1	a	c	b	c	b	b	a	a	a	Jagadanandapur	843
c	b	c	b	b	a	a	1	1	c	b	c	b	b	a	a	a	Barakhanji	844
c	b	c	b	b	a	a	a	a	c	b	c	b	b	a	a	a	Paikpara	845
c	c	c	b	b	a	a	a	a	c	b	c	b	b	a	a	a	Islampur	846
c	c	c	c	c	c	b	a	2	c	c	c	b	b	2	a	a	Char Brajanathpur	847
c	c	c	c	c	c	b	a	2	c	c	c	b	b	2	a	a	Sahapur	848
c	b	c	c	c	a	a	a	a	c	b	c	b	b	a	a	a	Birbegun	849
c	b	c	b	b	a	a	a	a	c	b	c	b	b	a	a	a	Benga	850
c	c	c	c	c	1	1	1	1	c	b	c	b	b	1	a	a	Nawapara	851
c	c	b	c	b	a	a	a	a	c	b	c	b	b	c	a	a	Akhra	852
c	c	b	c	b	a	a	a	a	c	b	c	b	b	a	a	a	Bishnupur	853
c	c	c	b	c	c	b	b	b	c	c	c	a	b	c	c	c	Musthuli Chak	854
c	c	c	b	c	c	b	b	b	c	c	c	a	b	c	c	c	Deasin	855
c	b	c	b	b	c	b	b	b	c	b	b	b	b	c	b	b	Ramdaspur	856
c	c	c	b	b	a	a	a	a	c	c	c	c	c	a	a	a	Jamuna Patai	857
c	c	c	b	b	a	a	a	a	c	b	c	c	c	a	a	a	Kumri	858
c	b	c	c	c	a	a	a	a	c	b	c	b	b	a	a	a	Parasurampur	859
c	c	c	c	c	c	b	a	1	c	c	c	b	a	2	a	a	Makhaltor	860
c	c	c	c	c	c	b	a	1	a	c	c	c	b	2	a	a	Raghunathpur	861
c	c	c	c	c	c	c	b	1	a	c	c	c	b	1	a	a	Kabirajpur	862
c	c	c	c	c	c	1	1	2	c	c	c	b	a	2	a	a	Kshetpur Palashi	863
c	c	c	c	c	c	b	1	c	c	c	c	c	a	1	a	a	Kalikapur	864
c	c	c	c	c	c	1	1	c	c	c	c	c	b	1	a	a	Agradwip	865

Serial Number	Name fo Village	Number of Non-Government Medical Amenities available.							Availability of drinking water - Yes / No							
		Charitable non Govt. hospital/Nursing home.	Medical practitioner with MBBS Degree	Medical practitioner with other degree	Medical practitioner with no degree	Traditional practitioner and faith healer	Medicine Shop	Others	Tap water (Treated/Untreated)	Well water (Covered / Uncovered well)	Hand Pump	Tube wells / Bore well	Spring	River / Canal	Tank / Pond / Lake	Others
1	2	32	33	34	35	36	37	38	39	40	41	42	43	44	45	46

825	Karui	0	2	0	10	0	6	0	Yes	No	Yes	No	No	No	Yes	No
826	Kuara	0	0	0	1	1	1	0	No	Yes	Yes	Yes	No	Yes	Yes	No
827	Auria	0	0	0	2	0	0	0	No	No	Yes	Yes	No	Yes	Yes	No
828	Palashani	0	0	1	2	0	0	0	No	Yes	Yes	Yes	No	Yes	Yes	No
829	Dona	0	0	0	0	0	0	0	No	No	Yes	Yes	No	Yes	Yes	No
830	Panjoa	0	0	0	2	0	0	0	No	No	Yes	Yes	No	Yes	Yes	No
831	Ulastikri	0	0	0	0	0	0	0	No	No	Yes	No	No	No	Yes	No
832	Mejhiari	0	3	3	2	0	3	0	No	No	Yes	Yes	No	Yes	Yes	No
833	Deriapur	0	0	0	0	0	0	0	No	No	Yes	Yes	No	No	Yes	No
834	Shila	0	0	0	0	0	0	0	No	No	Yes	Yes	No	Yes	Yes	No
835	Ronda	0	0	0	0	0	0	0	No	No	Yes	Yes	No	Yes	Yes	No
836	Kurchi	0	0	1	0	0	0	0	No	No	Yes	Yes	No	Yes	Yes	No
837	Nandigram	0	0	0	0	0	0	0	No	No	Yes	No	No	No	No	No
838	Baikunthapur	0	0	0	0	0	0	0	No	No	No	No	No	No	No	No
839	Mulgram	0	0	0	0	0	0	0	No	No	Yes	No	No	No	Yes	No
840	Panchberia															
841	Amdanga	0	0	0	0	0	0	0	No	No	Yes	Yes	No	Yes	Yes	No
842	Musthuli	0	0	0	1	2	1	0	No	No	Yes	Yes	No	No	No	No
843	Jagadanandapur	0	0	0	1	1	0	0	No	No	Yes	Yes	No	No	No	No
844	Barakhanji	0	0	0	0	0	0	0	No	No	Yes	Yes	No	No	Yes	No
845	Paikpara	0	0	0	0	0	0	0	No	No	Yes	Yes	No	No	Yes	No
846	Islampur	0	0	0	0	0	0	0	No	No	Yes	Yes	No	No	Yes	No
847	Char Brajanathpur	0	0	0	0	0	0	0	No	No	No	No	No	No	No	No
848	Sahapur	0	0	0	0	0	0	0	Yes	No	Yes	Yes	No	Yes	Yes	No
849	Birbegun	0	0	0	0	0	0	0	No	No	Yes	Yes	No	No	No	No
850	Benga	0	0	0	0	0	0	0	No	No	Yes	Yes	No	Yes	Yes	No
851	Nawapara	0	0	0	0	0	0	0	No	No	Yes	Yes	No	No	Yes	No
852	Akhra	0	0	0	0	0	0	0	No	No	Yes	Yes	No	No	Yes	No
853	Bishnupur	0	0	0	0	0	0	0	No	No	Yes	Yes	No	No	Yes	No
854	Musthuli Chak															
855	Deasin	0	0	0	0	0	0	0	No	No	Yes	Yes	No	Yes	Yes	No
856	Ramdaspur	0	0	2	0	0	0	0	No	No	Yes	Yes	No	No	Yes	No
857	Jamuna Patai	0	0	0	0	0	0	0	No	No	Yes	Yes	No	Yes	Yes	No
858	Kumri	0	0	0	0	0	0	0	No	No	Yes	Yes	No	No	Yes	No
859	Parasurampur	0	0	0	0	0	0	0	No	No	Yes	Yes	No	No	Yes	No
860	Makhaltor	0	0	0	0	0	0	0	Yes	No	Yes	Yes	No	Yes	Yes	No
861	Raghunathpur															
862	Kabirajpur	0	0	0	0	0	0	0	No	No	Yes	Yes	No	Yes	No	No
863	Kshetpur Palashi	0	0	0	0	0	0	0	Yes	No	Yes	Yes	No	Yes	Yes	No
864	Kalikapur	0	0	0	0	0	0	0	No	No	Yes	Yes	No	Yes	Yes	No
865	Agradwip	0	0	0	0	0	0	0	Yes	No	Yes	Yes	No	Yes	Yes	No

Availability of toilet & others Yes / No				Communication and transport facilities (If amenities available code -Yes is given except for Village Pin Code ,If not available within the village , the distance range code viz; a for < 5 Kms, b for 5-10 Kms and c for 10+ kms of nearest place where facility is available is given).							Comm Pin C		
Community toilet including bath.	Community toilet excluding bath.	Rural sanitary mart or sanitary hardware outlet available near the village.	Community bio- gas or recycle of waste for productive use.	Post office(PO)	Sub post office (SPO)	Post & Telegraph office (P&TO)	Village Pin Code	Telephones (Land lines)	Public call office (PCO)	Mobile phone coverage	Name of Village	Serial Number	Serial Number
47	48	49	50	51	52	53	54	55	56	57	2	1	1

No	No	No	No	c	Yes	c	713143	Yes	Yes	Yes	Karui	825	825
No	No	Yes	No	Yes	c	c	713143	Yes	Yes	Yes	Kuara	826	826
No	No	No	No	Yes	c	c	713143	Yes	Yes	Yes	Auria	827	827
No	Yes	No	No	Yes	c	c	713143	Yes	Yes	Yes	Palashani	828	828
No	No	No	No	c	a	c	713143	Yes	Yes	Yes	Dona	829	829
No	No	No	No	c	Yes	c	713143	Yes	Yes	Yes	Panjoa	830	830
No	No	No	No	c	a	c	713514	a	a	Yes	Ulastikri	831	831
No	Yes	No	No	c	a	c	713143	Yes	Yes	Yes	Mejhiari	832	832
No	No	No	No	a	c	c	713143	Yes	Yes	Yes	Deriapur	833	833
No	No	No	No	a	c	c	713143	Yes	Yes	Yes	Shila	834	834
No	No	No	No	a	b	c	713514	Yes	Yes	Yes	Ronda	835	835
No	No	No	No	c	Yes	c	713514	Yes	Yes	Yes	Kurchi	836	836
No	No	No	No	a	b	c	713502	Yes	a	b	Nandigram	837	837
No	No	No	No			b	713502	a	b	Yes	Baikunthapur	838	838
No	No	Yes	No	a	b	b	713519	Yes	Yes	b	Mulgram Panchberia	839	839
												840	840
No	No	No	Yes	a	b	b	713502	Yes	a	Yes	Amdanga	841	841
No	No	No	Yes	Yes	b	b	713502	Yes	Yes	Yes	Musthuli	842	842
No	No	No	Yes	a	a	b	713502	Yes	a	Yes	Jagadanandapur	843	843
No	No	No	Yes	a	a	b	713502	Yes	a	Yes	Barakhanji	844	844
No	No	No	No	a	a	b	713129	Yes	Yes	Yes	Paikpara	845	845
No	No	No	No	Yes	a	b	713502	Yes	Yes	Yes	Islampur	846	846
No	No	No	No			b	713502	a	b	Yes	Char Brajanathpur	847	847
No	No	Yes	No	b	a	b	713502	Yes	Yes	Yes	Sahapur	848	848
No	No	No	No	a	b	b	713502	Yes	b	Yes	Birbegun	849	849
No	No	No	Yes	a	a	b	713502	Yes	a	Yes	Benga	850	850
No	No	No	No	a	a	b	713502	Yes	Yes	Yes	Nawapara	851	851
No	No	No	Yes	Yes	a	b	713502	Yes	a	Yes	Akhra	852	852
No	No	Yes	Yes	a	a	b	713502	Yes	Yes	Yes	Bishnupur Musthuli Chak	853	853
												854	854
No	No	Yes	No	Yes	c	c	713502	Yes	a	Yes	Deasin	855	855
No	No	Yes	No	a	b	b	713502	Yes	a	Yes	Ramdaspur	856	856
No	No	No	Yes	a	b	c	713502	Yes	a	Yes	Jamuna Patai	857	857
No	No	Yes	Yes	a	a	c	713502	Yes	Yes	Yes	Kumri	858	858
No	No	No	No	a	b	b	713502	Yes	b	Yes	Parasurampur	859	859
No	No	Yes	No	b	a	c	713502	Yes	Yes	Yes	Makhaltor Raghunathpur	860	860
												861	861
No	No	No	No	c	a	c	713502	a	Yes	Yes	Kabirajpur	862	862
No	No	Yes	No	b	a	c	713502	Yes	Yes	Yes	Kshetpur Palashi	863	863
No	No	Yes	No	c	Yes	c	713502	Yes	Yes	Yes	Kalikapur	864	864
No	No	Yes	No	a	Yes	c	713512	Yes	Yes	Yes	Agradwip	865	865

unication and transport facilities (If amenities available code -Yes is given except for Village ode ,If not available within the village , the distance range code viz; a for <5 Kms, b for 5-10 Kms and c for 10+ kms of nearest place where facility is available is given).

Village connected to highways,vill (If amenities available code -Yes village , the distance range code and c for 10+ kms of nearest place

Name of Village	Internet cafés/ Common service centre (CSC)	Private courier facility	Bus service (Public & Private)	Railway stations	Auto/Modified Autos	Taxis and Vans	Tractors	Cycle-pulled rickshaws(Manual & Machine driven)	Carts driven by animals	Sea /River ferry service	Connected to national highway(NH)	Connected to state highway(SH)	Connected to major district road (MDR)	Connected to others district road	Pucca roads	Kutchcha roads
2	58	59	60	61	62	63	64	65	66	67	68	69	70	71	72	73

Karui	c	c	Yes	b	Yes	Yes	Yes	Yes	Yes	c	c	c	b	Yes	Yes	Yes
Kuara	c	c	Yes	c	Yes	Yes	Yes	Yes	Yes	Yes	c	c		Yes	Yes	Yes
Auria	a	c	Yes	c	c	Yes	Yes	Yes	Yes	a	c	c		Yes	a	Yes
Palashani	a	c	Yes	c	c	Yes	Yes	Yes	Yes	a	c	c	Yes	Yes	Yes	Yes
Dona	c	c	a	c	c	Yes	Yes	Yes	Yes	c	c	b	a	a	a	Yes
Panjoa	c	c	Yes	c	a	Yes	c	Yes	Yes	c	c	c	b	Yes	Yes	Yes
Ulastikri	c	c	Yes	c	a	a	c	Yes		c	c	c	b	Yes	a	Yes
Mejhiari	c	c	Yes	c	c	Yes	Yes	Yes	Yes	c	c	b	Yes	Yes	a	Yes
Deriapur	a	c	Yes	c	c	Yes	Yes	Yes	Yes	a	c	c		Yes	Yes	Yes
Shila	a	c	a	c	a	Yes	Yes	Yes	Yes	a	c	c	a	a	a	Yes
Ronda	c	c	a	c	a	Yes	Yes	Yes	Yes	a	c	c	a	a	a	Yes
Kurchi	c	c	Yes	b	c	Yes	Yes	Yes	Yes	c	c	b	Yes	Yes	a	Yes
Nandigram	c	c	Yes	b	c	a	Yes	Yes	Yes	b	c	b	Yes	Yes	Yes	Yes
Baikunthapur	b	b	a	b	b	a	b	Yes	a	c			Yes		a	a
Mulgram	c	c	Yes	b	c	Yes	Yes	Yes	Yes	c	c	b	Yes	Yes	a	a
Panchberia																
Amdanga	b	b	a	b	b	Yes	Yes	Yes	Yes	Yes	c	a		a	a	Yes
Musthuli	b	b	a	b	b	Yes	Yes	Yes	Yes	c	c	Yes	a	Yes	a	Yes
Jagadanandapur	a	a	Yes	a	a	Yes	Yes	Yes	Yes	c	c	Yes	a	a	Yes	Yes
Barakhanji	b	a	Yes	a	c	Yes	Yes	Yes	Yes	c	c	Yes	Yes	a	a	Yes
Paikpara	a	a	a	a	b	a	Yes	Yes	Yes	c	c	a	a	Yes	b	Yes
Islampur	a	a	Yes	a	b	Yes	Yes	Yes	Yes	c	c	b	a	Yes	a	Yes
Char Brajanathpur	b	a	a	b	b	a	a	Yes	a	c					a	a
Sahapur	c	b	Yes	a	c	Yes	Yes	Yes	Yes	c	c	b	b	Yes	Yes	Yes
Birbegun	b	b	a	a	b	a	a	Yes	Yes	c	c	a	a	Yes	b	Yes
Benga	a	a	a	a	b	Yes	Yes	Yes	Yes	c	c	a	a	a	Yes	Yes
Nawapara	a	a	a	a	b	Yes	Yes	Yes	Yes	c	c	a	a	Yes	a	Yes
Akhra	b	a	Yes	a	c	Yes	Yes	Yes	Yes	c	b		a	Yes	a	Yes
Bishnupur	b	a	Yes	a	c	a	Yes	Yes	Yes	c	c	Yes	a	a	b	Yes
Musthuli Chak																
Deasin	c	c	a	b	c	Yes	Yes	Yes	Yes	Yes	c	Yes	c	a	Yes	Yes
Ramdaspur	b	b	Yes	b	c	Yes	Yes	Yes	Yes	c	c		b	b	a	Yes
Jamuna Patai	b	b	a	a	c	Yes	Yes	Yes	Yes	c	c	a	a	a	Yes	Yes
Kumri	c	b	a	a	c	b	Yes	Yes	Yes	c	c	a	a	a	a	Yes
Parasurampur	b	b	a	a	b	a	Yes	Yes	Yes	c	c	a	a	Yes	a	Yes
Makhaltor	c	b	Yes	b	c	Yes	Yes	Yes	Yes	c	c	b	b	Yes	Yes	Yes
Raghunathpur																
Kabirajpur	c	c	a	b	c	a	a	Yes	Yes	Yes	c	c	a	a	a	a
Kshetpur Palashi	c	b	Yes	a	c	Yes	Yes	Yes	Yes	Yes	c	a	a	Yes	Yes	Yes
Kalikapur	c	c	Yes	a	c	Yes	Yes	Yes	Yes	Yes	c	b		Yes	Yes	Yes
Agradwip	c	c	Yes	b	c	b	Yes	Yes	Yes	Yes	c	b	a	Yes	a	a



age roads, banks & credit societies is given, If not available within the viz; a for < 5 Kms, b for 5-10 Kms where facility is available is given).	Availability of miscellaneous facilities (If amenities available code -Yes is given, If not available within the village , the distance range code viz; a for < 5 Kms, b for 5-10 Kms and c for 10+ kms of nearest place where facility is available is given).	Ava within
---	---	------------

Water bounded macadam(WBM) roads	Navigable waterway (river/canal)(NW)	Footpaths (FP)	Commercial & Co-operative Banks	ATM	Agricultural Credit Societies	Self-Help Group (SHG)	Public distribution system (PDS) shop	Mandis / Regular market	Weekly Haat	Agricultural marketing society	Integrated Child Development Scheme (Nutritional Centres)	Anganwadi Centre (Nutritional Centres)	Others (Nutritional Centres)	Name of Village	Serial Number	Serial Number
74	75	76	77	78	79	80	81	82	83	84	85	86	87	2	1	1

		Yes	Yes	b	Yes	Yes	Yes	b	Yes	Yes	Yes	Yes	Yes	Karui	825	825
Yes		Yes	a	a	c	Yes	Yes	c	Yes	c	c	Yes	Yes	Kuara	826	826
		Yes	a	a	c	Yes	Yes	c	a	a	c	Yes	Yes	Auria	827	827
Yes		Yes	a	a	c	Yes	Yes	c	a	a	c	Yes	Yes	Palashani	828	828
Yes	c		a	a	Yes	Yes	a	c	a	c	Yes	Yes	Yes	Dona	829	829
		Yes	a	a	c	Yes	Yes	b	Yes	Yes	Yes	Yes	Yes	Panjoa	830	830
b		Yes	a	a	c	Yes	a	b	a	b	a	Yes	Yes	Ulastikri	831	831
Yes	c	Yes	Yes	Yes	c	Yes	Yes	Yes	Yes	c	Yes	Yes	Yes	Mejhiari	832	832
a		Yes	a	a	c	Yes	Yes	c	a	a	c	Yes	Yes	Deriapur	833	833
a		Yes	a	a	c	Yes	Yes	c	a	c	c	Yes	Yes	Shila	834	834
a		Yes	a	a	c	Yes	Yes	c	a	c	c	Yes	Yes	Ronda	835	835
Yes		Yes	a	a	Yes	Yes	Yes	c	a	c	Yes	Yes	Yes	Kurchi	836	836
		Yes	a	a	Yes	Yes	Yes	c	a	b	b	Yes	Yes	Nandigram	837	837
				c	Yes	Yes	c	Yes	Yes	Yes	Yes	Yes	Yes	Baikunthapur	838	838
a		Yes	a	a	c	Yes	a	c	c	b	b	Yes	Yes	Mulgram	839	839
														Panchberia	840	840
Yes	Yes	Yes	a	b	c	Yes	a	b	a	b	b	Yes	Yes	Amdanga	841	841
Yes	Yes	Yes	Yes	b	c	Yes	Yes	b	Yes	b	b	Yes	Yes	Musthuli	842	842
Yes	Yes	Yes	a	a	c	Yes	Yes	c	a	a	a	Yes	Yes	Jagadanandapur	843	843
Yes	a	b	a	a	c	Yes	a	b	a	a	a	Yes	Yes	Barakhanji	844	844
Yes		Yes	a	a	c	Yes	a	c	a	a	a	Yes	Yes	Paikpara	845	845
Yes		Yes	a	a	c	Yes	a	c	a	a	a	Yes	Yes	Islampur	846	846
				c	Yes	Yes	c	Yes	Yes	Yes	Yes	Yes	Yes	Char Brajanathpur	847	847
Yes	Yes	Yes	b	b	c	Yes	a	c	b	a	b	Yes	Yes	Sahapur	848	848
	Yes		b	b	c	Yes	a	b	b	b	b	a	Yes	Birbegun	849	849
Yes	Yes		a	a	c	Yes	Yes	b	a	a	a	Yes	Yes	Benga	850	850
a			a	a	c	Yes	Yes	c	a	a	a	Yes	Yes	Nawapara	851	851
Yes	a	Yes	a	a	c	Yes	Yes	b	a	a	Yes	a	Yes	Akhra	852	852
Yes	Yes	b	a	a	Yes	Yes	a	b	a	a	a	Yes	Yes	Bishnupur	853	853
														Musthuli Chak	854	854
	b	Yes	b	c	b	Yes	Yes	c	b	c	c	Yes	Yes	Deasin	855	855
	b	Yes	b	b	b	Yes	a	c	b	b	b	Yes	Yes	Ramdaspur	856	856
Yes	Yes		a	a	c	Yes	a	c	a	a	a	Yes	Yes	Jamuna Patai	857	857
Yes	Yes	b	b	b	c	Yes	a	c	b	b	b	Yes	Yes	Kumri	858	858
	Yes		b	b	c	Yes	a	b	b	b	b	Yes	Yes	Parasurampur	859	859
a	Yes	Yes	b	b	c	Yes	Yes	c	b	Yes	b	Yes	Yes	Makhaltor	860	860
														Raghunathpur	861	861
a	Yes	Yes	b	c	c	Yes	a	c	b	b	c	Yes	Yes	Kabirajpur	862	862
a	Yes	Yes	a	b	b	Yes	Yes	c	a	a	b	Yes	Yes	Kshetpur Palashi	863	863
Yes	Yes	Yes	a	c	c	Yes	Yes	c	a	c	c	Yes	Yes	Kalikapur	864	864
a	Yes	Yes	b	c	Yes	Yes	Yes	c	Yes	c	c	Yes	Yes	Agradwip	865	865

Availability of miscellaneous facilities (If amenities available code -Yes is given, If not available the village, the distance range code viz; a for < 5 Kms, b for 5-10 Kms and c for 10+ kms of nearest place where facility is available is given).

Availability of electricity (Yes/No)

Name of Village	ASHA (Accredited Social Health Activist)	Community centre with/without TV	Sports Field,	Sports Club / Recreation Centre	Cinema / Video Hall	Public Library	Public Reading Room	Newspaper Supply	Assembly Polling station	Birth & Death Registration Office	Power Supply for Domestic Use (ED)	Power Supply for Agricultural Use (EAG)	Power Supply for Commercial Use (EC)	Power Supply for All Uses (EA)
2	88	89	90	91	92	93	94	95	96	97	98	99	100	101

Karui	Yes	Yes	Yes	Yes	Yes	Yes	Yes	Yes	Yes	Yes	Yes	Yes	Yes	Yes
Kuara	Yes	a	a	c	c	c	c	Yes	Yes	a	Yes	Yes	Yes	Yes
Auria	Yes	Yes	Yes	c	c	b	c	Yes	Yes	a	Yes	Yes	Yes	Yes
Palashani	Yes	Yes	Yes	c	c	b	c	Yes	Yes	Yes	Yes	Yes	Yes	Yes
Dona	Yes	Yes	Yes	Yes	Yes	Yes	Yes	Yes	Yes	b	Yes	Yes	Yes	Yes
Panjoa	Yes	Yes	Yes	Yes	Yes	Yes	Yes	Yes	Yes	Yes	Yes	Yes	No	No
Ulastikri	Yes	b	Yes	Yes	Yes	Yes	Yes	Yes	a	Yes	Yes	Yes	Yes	Yes
Mejhiari	Yes	Yes	Yes	Yes	c	b	Yes	Yes	Yes	b	Yes	Yes	Yes	Yes
Deriapur	Yes	Yes	Yes	c	c	b	c	Yes	Yes	a	Yes	Yes	No	No
Shila	Yes	a	Yes	c	c	b	c	Yes	Yes	a	Yes	Yes	No	No
Ronda	Yes	b	Yes	c	c	b	c	Yes	Yes	b	Yes	Yes	No	No
Kurchi	Yes	Yes	Yes	Yes	c	Yes	Yes	Yes	Yes	b	Yes	Yes	Yes	Yes
Nandigram	Yes	Yes	Yes	Yes	b	a	a	Yes	Yes	a	Yes	Yes	Yes	Yes
Baikunthapur	Yes	Yes	Yes	Yes	Yes	Yes	Yes	Yes	Yes	Yes	Yes	No	No	No
Mulgram	Yes	Yes	Yes	Yes	b	a	a	Yes	Yes	a	Yes	Yes	Yes	Yes
Panchberia														
Amdanga	Yes	b	a	b	b	a	a	b	Yes	a	Yes	Yes	Yes	Yes
Musthuli	Yes	b	a	b	b	a	b	b	Yes	a	Yes	Yes	Yes	Yes
Jagadanandapur	Yes	a	Yes	a	a	a	a	a	Yes	a	Yes	Yes	Yes	Yes
Barakhanji	Yes	a	a	b	b	a	a	a	a	Yes	Yes	Yes	Yes	Yes
Paikpara	Yes	a	a	a	a	a	a	a	a	a	Yes	Yes	Yes	Yes
Islampur	Yes	a	Yes	a	a	a	a	a	Yes	b	Yes	Yes	Yes	Yes
Char Brajanathpur	Yes	Yes	Yes	Yes	Yes	Yes	Yes	Yes	Yes	Yes	Yes	No	No	No
Sahapur	Yes	a	a	a	b	a	b	Yes	Yes	a	Yes	Yes	Yes	Yes
Birbegun	Yes	b	a	b	b	a	a	b	a	b	Yes	Yes	Yes	Yes
Benga	Yes	a	a	a	a	a	a	a	Yes	a	Yes	Yes	Yes	Yes
Nawapara	Yes	a	Yes	a	a	a	c	a	Yes	a	Yes	Yes	Yes	Yes
Akhra	Yes	a	a	b	b	a	a	a	Yes	a	Yes	Yes	Yes	Yes
Bishnupur	Yes	a	a	b	b	a	a	a	Yes	a	Yes	Yes	Yes	Yes
Musthuli Chak														
Deasin	Yes	Yes	a	c	c	Yes	Yes	Yes	Yes	a	Yes	Yes	No	No
Ramdaspur	Yes	b	b	b	b	a	a	Yes	Yes	a	Yes	Yes	No	No
Jamuna Patai	Yes	a	Yes	a	a	a	a	a	Yes	a	Yes	Yes	Yes	Yes
Kumri	Yes	b	b	c	c	b	b	b	Yes	a	Yes	Yes	Yes	Yes
Parasurampur	Yes	b	a	b	b	a	a	b	a	a	Yes	Yes	Yes	Yes
Makhaltor	Yes	a	Yes	a	b	Yes	b	Yes	Yes	a	Yes	Yes	Yes	Yes
Raghunathpur														
Kabirajpur	Yes	Yes	Yes	a	c	b	c	Yes	Yes	a	Yes	Yes	Yes	Yes
Kshetpur Palashi	Yes	Yes	Yes	Yes	b	a	b	Yes	Yes	Yes	Yes	Yes	Yes	Yes
Kalikapur	Yes	a	Yes	Yes	c	a	c	Yes	Yes	Yes	Yes	Yes	Yes	Yes
Agradwip	Yes	b	Yes	Yes	c	Yes	c	Yes	Yes	Yes	Yes	Yes	Yes	Yes

Nearest Town		Land Use							
		Area under different types of land use (in hectares rounded up to one decimal place)							
Name	Distance range code i. e. a for < 5 Kms, b for 5-10 Kms and c for 10+ kms .	Forests	Area under Non-agricultural Uses	Barren and Un-cultivable land	Permanent Pastures and Other Grazing Lands	Land Under Miscellaneous Tree Crops etc.	Culturable Waste Land	Name of Village	Serial Number
102	103	104	105	106	107	108	109	2	1

KALNA	c	0	142.8	0	0	0	0	Karui	825
DAINHAT	c	0	31.5	0	0	0	0	Kuara	826
DAINHAT	c	0	28.8	0	0	0	4.6	Auria	827
KALNA	c	0	53.5	0	0	0	9.5	Palashani	828
DAINHAT	c	0	20	0	0	0	0	Dona	829
DAINHAT	c	0	87.6	0	0	0	0	Panjoa	830
DAINHAT	b	0	3.5	0	0	0	0	Ulastikri	831
DAINHAT	c	0	34.9	0	0	0	0	Mejhiari	832
DAINHAT	c	0	14.5	0	0	0	0	Deriapur	833
DAINHAT	c	0	41.5	0	0	0	5	Shila	834
DAINHAT	b	0	15	0	0	0	0	Ronda	835
DAINHAT	b	0	68.1	0	0	0	0	Kurchi	836
DAINHATA	b	0	18.5	0	0	0	0	Nandigram	837
		0	5.1	0	0	0	0	Baikunthapur	838
DAINHAT	b	0	25	0	0	0	0	Mulgram	839
		0	47	0	0	0	0	Panchberia	840
DAINHAT	b	0	29.5	0	0	0	0.3	Amdanga	841
DAINHAT	b	0	65.6	0	0	0	0	Musthuli	842
DAINHAT	a	0	75.7	0	0	0	0	Jagadanandapur	843
DAINHAT	a	0	38.6	0	0	0	0	Barakhanji	844
DAINHAT		0	14	0	0	0	0	Paikpara	845
DAINHAT	a	0	14.2	0	0	0	0	Islampur	846
DAINHAT	a	0	48.1	0	0	0	0	Char Brajanathpur	847
DAINHAT	a	0	48	0	0	0	0	Sahapur	848
DAINHAT	a	0	7.8	0	0	0	0	Birbegun	849
DAINHAT	a	0	20.4	0	0	0	0.5	Benga	850
DAINHAT	a	0	4.2	0	0	0	0	Nawapara	851
DAINHAT	a	0	63	0	0	0	0	Akhra	852
DAINHAT	b	0	24.9	0	0	0	0	Bishnupur	853
		0	3.3	0	0	0	0	Musthuli Chak	854
DAINHAT	c	2	71	0	0	0	0	Deasin	855
DAINHAT	b	1.6	16	0	0	0	0	Ramdaspur	856
DAINHAT	b	0	39.5	0	0	0	0	Jamuna Patai	857
DAINHAT	a	0	21.4	0	0	0	0	Kumri	858
DAINHAT	a	0	13.9	0	0	0	0	Parasurampur	859
DAINHAT	b	1	46.4	0	0	0	0	Makhaltor	860
		0	4.2	0	0	0	0	Raghunathpur	861
DAINHAT	b	1	10	0	0	0	0	Kabirajpur	862
DAINHAT	b	1.4	74.4	0	0	0	0	Kshetpur Palashi	863
DAINHAT	b	0	113	0	0	0	0	Kalikapur	864
DAINHAT	c	0	462.8	0	0	0	0	Agradwip	865

Land Use											
Area under different types of land use (in hectares rounded up to one decimal place)							Area irrigated by source (in hectare).				
Serial Number	Name of Village	Fallow lands other than current fallows	Current Fallows	Net Area Sown	Total Irrigated Land Area	Total Un-irrigated Land Area	Canals ( C )	Wells/Tube-wells(W/TW)	Tanks/Lakes(T/L)	Water Falls(WF)	Others(O)
1	2	110	111	112	113	114	115	116	117	118	119

825	Karui	0	0	1388	1289	99.1	1012	115	161.9	0	0
826	Kuara	0	0	274.2	274.2	0	175.8	81	17.5	0	0
827	Auria	0	0	514.4	514.4	0	280	177.2	34.9	0	22.3
828	Palashani	0	0	739.5	662.6	76.9	235	120	21.1	0	286.5
829	Dona	0	0	126	126	0	89	25	12	0	0
830	Panjoa	0	0	275.2	275	0.2	75	200	0	0	0
831	Ulastikri	0	0	64	61	3	12	49	0	0	0
832	Mejhiari	0	0	111	111	0	80	25	6	0	0
833	Deriapur	0	0	58	58	0	51.3	0	6.7	0	0
834	Shila	0	0	249.6	204	45.6	145	40.6	18.4	0	0
835	Ronda	0	0	66.8	51.9	15	49.9	0	0	0	2
836	Kurchi	0	0	297	297	0	202	73	22	0	0
837	Nandigram	0	0	240	240	0	100	90	50	0	0
838	Baikunthapur	0	0	160	160	0	50	110	0	0	0
839	Mulgram	0	0	205.7	198.7	7	80	110	8.7	0	0
840	Panchberia	0	0	107	43	64	0	0	39.5	0	3.5
841	Amdanga	0	0	123.5	105	18.5	17	0	84	0	4
842	Musthuli	0	0	144	65	79	0	0	64	0	1
843	Jagadanandapur	0	0	80.1	50	30.1	6	39	4	0	1
844	Barakhanji	0	0	88	69	19	0	42	25	0	2
845	Paikpara	0	0	77.8	60	17.8	0	0	0	0	60
846	Islampur	0	0	66.4	37.9	28.5	0	9.4	0	0	28.5
847	Char Brajanathpur	0	0	20	10	10	10	0	0	0	0
848	Sahapur	0	0	193.6	159.3	34.3	0	120	31.2	0	8
849	Birbegun	0	0	14	10	4	0	9.5	0	0	0.5
850	Benga	0	0	139.6	135	4.6	0	60	35	0	40
851	Nawapara	0	0	66.8	61	5.9	0	43.1	12	0	5.9
852	Akhra	0	0	145	137	8	61	31	44	0	1
853	Bishnupur	0	0	120	101	19	81	5	13.5	0	1.5
854	Musthuli Chak	0	0	80	65	15	32	10	14.2	0	8.8
855	Deasin	0	0	231.8	211.8	20	0	153	41	0	17.8
856	Ramdaspur	0	0	89	73	16	0	55	13	0	5
857	Jamuna Patai	0	0	88.3	74.2	14.1	60	5	5.7	0	3.5
858	Kumri	0	0	28	26	2	12	6	8	0	0
859	Parasurampur	0	0	31	30	1	12	11	0.5	0	6.5
860	Makhaltor	0	0	70	51	19	0	28	20.1	0	2.8
861	Raghunathpur	0	0	64	15	49	0	0	0	0	15
862	Kabirajpur	0	0	21.9	13.9	8	0	13.9	0	0	0
863	Kshetpur Palashi	0	0	176.1	150.1	26	0	102.1	8	0	40
864	Kalikapur	0	0	491.7	297.5	194.2	0	147.4	110.1	0	40.1
865	Agradwip	0	0	877.7	534.9	342.8	0	368.9	0	0	166

Name of three most important commodities manufactured			Name of Village	Serial Number
First	Second	Third		
120	121	122	2	1

Gril Factories	Gool Factories		Karui	825
Gul Factory			Kuara	826
Gul Factory	Husking		Auria	827
			Palashani	828
			Dona	829
			Panjoa	830
			Ulastikri	831
			Mejhiari	832
			Deriapur	833
			Shila	834
	Husking		Ronda	835
			Kurchi	836
			Nandigram	837
Muri Kal			Baikunthapur	838
			Mulgram	839
Breek	Gul Factory		Panchberia	840
			Amdanga	841
Bricks	Muri Mill	Rice Mill	Musthuli	842
			Jagadanandapur	843
			Barakhanji	844
			Paikpara	845
Mustered Oil	Flour Mill		Islampur	846
			Char Brajanathpur	847
			Sahapur	848
			Birbegun	849
			Benga	850
Bricks			Nawapara	851
			Akhra	852
			Bishnupur	853
			Musthuli Chak	854
			Deasin	855
			Ramdaspur	856
			Jamuna Patai	857
			Kumri	858
			Parasurampur	859
			Makhaltor	860
			Raghunathpur	861
			Kabirajpur	862
			Kshetpur Palashi	863
			Kalikapur	864
			Agradwip	865

Census of India 2011  
Amenities and Land use

Serial Number	Name fo Village	Location code no.	Total area of the village ( in hectares rounded up to one decimal place)	Total population ( 2011 census )	Number of households (2011 census)	Number of educational amenities availab village, the distance range code viz; a for for 10+ kms of nearest place where fa							
						Pre-Primary school (PP)	Primary school (P)	Middle school (M)	Secondary School (S)	Senior Secondary school (SS)	Degree college of arts science & commerce (ASC)	Engineering college(EC)	Medical college (MC)
1	2	3	4	5	6	7	8	9	10	11	12	13	14
866	Gazipur	319396	240.5	6675	1544	8	8	1	1	1	c	c	c
867	Chhota Kulgachhi	319397	116.6	2096	535	2	2	a	a	a	c	c	c
868	Bara Kulgachhi	319398	250.8	2825	661	2	2	1	a	a	c	c	c
869	Garagachhi	319399	127.1	950	240	1	1	a	a	a	c	c	c
870	Suagachhi	319400	149.2	1084	259	1	1	a	a	b	c	c	c
871	Khaspur	319401	99.9	1839	428	1	1	a	a	b	c	c	c
872	Chhota Meigachhi	319402	85.7	1388	316	1	1	a	a	a	c	c	c
873	Malancha	319403	180.6	541	134	1	1	a	a	a	c	c	c
874	Singi	319404	537.2	4888	1153	4	4	1	a	a	c	c	c
875	Ghoranas	319405	153.4	3206	779	1	1	1	1	1	b	c	c
876	Chanduli	319406	349.4	4617	1064	3	3	1	1	b	c		
877	Postgram	319407	473.3	1375	331	1	1	a	a	b	c	c	
878	Nutangram	319408	75.5	1200	290	3	3	a	a	a	c	c	
879	Sribati	319409	186.4	2656	578	3	3	1	1	a	c	c	
880	Multi Krishnanagar	319410	697.6	5408	1237	3	3	a	a	a	c	c	
881	Sagarpur	319411	216.1	0	0								
882	Okarsha	319412	141.5	1795	449	2	2	1	1	1	c	c	c
883	Bara Meigachhi	319413	132.5	887	187	1	1	2	2	2	c	c	c
884	Gaurdanga	319414	281.7	2133	476	1	1	a	a	a	c	c	c
885	Simulgachhi	319415	130.7	954	222	1	1	a	a	b	c	c	c
886	Bhatna Pekua	319416	266.2	3102	684	3	3	1	1	b	c	c	c
887	Mallikpur	319417	104.8	455	98	1	1	a	a	b	c	c	c
888	Chandpur	319418	236.2	3222	705	2	2	a	a	b	c	c	c
889	Amul	319419	356.1	2694	637	2	2	a	a	a	c	c	c
890	Tantpara	319420	54.2	0	0								
891	Ghumuria	319421	152.9	851	217	1	1	a	a	b	c	c	c
892	Okidattapur	319422	125	3	1	a							
<b>Block T O T A L :</b>			<b>16319.8</b>	<b>136708</b>	<b>31714</b>	<b>121</b>	<b>119</b>	<b>30</b>	<b>24</b>	<b>10</b>	<b>0</b>	<b>0</b>	<b>0</b>

**- Village Directory**

(As in 2009)

le. (If not available within the < 5 Kms, b for 5-10 Kms and c if facility is available is given).						Number of Medical Amenities available. (If not available within the village, the distance range code viz; a for < 5 Kms, b for 5-10 Kms and c for 10+ kms of nearest place where facility is available is given).												
Management institute (MI)	Polytechnic (Pt)	Vocational training school /ITI	Non-formal training centre (NFTC)	Special school for disabled (SSD)	Others (specify)	Community health centre (CHC)	Primary health centre (PHC)	Primary health sub centre (PHS)	Maternity and child welfare centre (MCW)	T.B. clinic (TBC)	Hospital-allopathic (HA)	Hospital-alternative medicine (HO)	Dispensary (D)	Veterinary hospital (VH)	Mobile health clinic (MHC)	Family welfare centre (FWC)	Name of Village	Serial Number
15	16	17	18	19	20	21	22	23	24	25	26	27	28	29	30	31		1
c	c	c	c	c			b	1	1	b	c	c	1	a	c	b	Gazipur	866
c	c	c	c	c		c	a	a	c	b	c	c	a	1	c	c	Chhota Kulgachhi	867
c	c	c	c	c		c	c	a	c	c	c	c	a	a	c	b	Bara Kulgachhi	868
c	c	c	a	b		c	a	a	a	b	c	c	2	a	c	c	Garagachhi	869
c	c	c	1	1		c	b	a	c	c	c	c	a	b	c	c	Suagachhi	870
c	c	c	b	c		c	b	1	c	b	c	c	a	b	c	c	Khaspur	871
c	c	c	c	c		c	a	a	c	c	c	c	c	c	c	c	Chhota Meigachhi	872
c	c	c	c	c		c	a	a	c	c	c	c	a	c	c	c	Malancha	873
c	c	c	c	c		c	1	1	c	c	c	c	c	c	c	c	Singi	874
c	c	c	b			b	b	a	a	c	b	c	b	b		b	Ghoranas	875
	c		c			b	b	1	1		c	c	c	c		1	Chanduli	876
c			c			b	a	a			c	c	c	c		a	Postgram	877
c	c		c			c	a	a	a		c	c		c		a	Nutangram	878
			c			a	1	1			c			c		1	Sribati	879
			c			a	1	1			c			c			Multi Krishnanagar	880
																	Sagarpur	881
c	c	c	c	c		c	a	a	c	c	c	c	c	c	c	c	Okarsha	882
c	c	c	c	c		c	b	a	c	c	c	c	c	c	c	c	Bara Meigachhi	883
c	c	c	c	c		c	a	1	c	c	c	c	c	c	c	c	Gaurdanga	884
c	c	c	c	c		c	b	a	c	c	c	c	c	c	c	c	Simulgachhi	885
c	c	c	c	c		c	b	a	c	c	c	c	c	c	c	c	Bhatna Pekua	886
c	c	c	c	c		c	b	a	c	c	c	c	c	c	c	c	Mallikpur	887
c	c	c	c	c		c	b	a	c	c	c	c	c	c	c	c	Chandpur	888
c	c	c	c	c		c	b	1	c	c	c	c	c	c	c	c	Amul	889
																	Tantpara	890
c	c	c	c	c		c	b	a	c	c	c	c	c	c	c	c	Ghumuria	891
																	Okidattapur	892
<b>0</b>	<b>0</b>	<b>0</b>	<b>1</b>	<b>1</b>	<b>0</b>	<b>1</b>	<b>4</b>	<b>22</b>	<b>17</b>	<b>0</b>	<b>0</b>	<b>0</b>	<b>3</b>	<b>1</b>	<b>0</b>	<b>16</b>	<b>Block TOTAL</b>	

Serial Number	Name fo Village	Number of Non-Government Medical Amenities available.							Availability of drinking water - Yes / No							
		Charitable non Govt. hospital/Nursing home.	Medical practitioner with MBBS Degree	Medical practitioner with other degree	Medical practitioner with no degree	Traditional practitioner and faith healer	Medicine Shop	Others	Tap water (Treated/Untreated)	Well water (Covered / Uncovered well)	Hand Pump	Tube wells / Bore well	Spring	River / Canal	Tank / Pond / Lake	Others
1	2	32	33	34	35	36	37	38	39	40	41	42	43	44	45	46
866	Gazipur	0	1	2	1	0	6	0	No	No	Yes	Yes	No	Yes	Yes	No
867	Chhota Kulgachhi	0	0	0	2	0	2	0	No	No	Yes	Yes	No	Yes	Yes	No
868	Bara Kulgachhi	0	0	0	0	0	0	0	No	No	Yes	Yes	No	No	Yes	No
869	Garagachhi	0	1	0	0	0	2	0	No	No	Yes	Yes	No	Yes	Yes	No
870	Suagachhi	0	0	0	0	0	0	0	No	No	Yes	Yes	No	No	Yes	No
871	Khaspur	0	0	0	0	1	0	0	No	No	Yes	Yes	No	Yes	Yes	No
872	Chhota Meigachhi	0	0	0	0	0	0	0	No	No	Yes	Yes	No	No	No	No
873	Malancha	0	0	0	0	0	0	0	No	No	Yes	Yes	No	No	No	No
874	Singi	0	2	1	0	0	2	0	Yes	No	Yes	Yes	No	No	No	No
875	Ghoranas	0	0	0	0	0	0	0	No	No	Yes	Yes	No	Yes	Yes	No
876	Chanduli	0	0	0	2	0	0	0	No	No	Yes	No	No	No	Yes	No
877	Postgram	0	0	0	0	0	0	0	No	No	Yes	No	No	No	No	No
878	Nutangram	0	0	0	0	0	0	0	No	No	Yes	No	No	No	Yes	No
879	Sribati	0	1	1	1	0	0	0	No	No	Yes	No	No	No	No	No
880	Multi Krishnanagar	0	0	0	1	0	0	0	No	No	Yes	No	No	No	No	No
881	Sagarpur															
882	Okarsha	0	0	0	0	0	0	0	Yes	No	Yes	Yes	No	No	No	No
883	Bara Meigachhi	0	0	0	0	0	0	0	No	No	Yes	Yes	No	No	No	No
884	Gaurdanga	0	0	0	0	0	0	0	No	No	Yes	Yes	No	No	No	No
885	Simulgachhi	0	0	0	0	0	0	0	No	No	Yes	Yes	No	No	No	No
886	Bhatna Pekua	0	0	0	0	0	0	0	No	No	Yes	Yes	No	No	No	No
887	Mallikpur	0	0	0	0	0	0	0	No	No	Yes	Yes	No	No	No	No
888	Chandpur	0	0	0	0	0	0	0	No	No	Yes	Yes	No	No	No	No
889	Amul	0	0	0	0	0	0	0	No	No	Yes	Yes	No	No	No	No
890	Tantpara															
891	Ghumuria	0	0	0	0	0	0	0	No	No	Yes	Yes	No	No	No	No
892	Okidattapur	0	0	0	0	0	0	0	No	No	No	No	No	No	No	No
<b>Block T O T A L :</b>		<b>0</b>	<b>10</b>	<b>11</b>	<b>28</b>	<b>5</b>	<b>23</b>	<b>0</b>	<b>7</b>	<b>2</b>	<b>60</b>	<b>51</b>	<b>0</b>	<b>24</b>	<b>40</b>	<b>0</b>



Availability of toilet & others Yes / No				Communication and transport facilities (If amenities available code -Yes is given except for Village Pin Code ,If not available within the village , the distance range code viz; a for < 5 Kms, b for 5-10 Kms and c for 10+ kms of nearest place where facility is available is given).								Comm Pin C		
Community toilet including bath.	Community toilet excluding bath.	Rural sanitary mart or sanitary hardware outlet available near the village.	Community bio- gas or recycle of waste for productive use.	Post office(PO)	Sub post office (SPO)	Post & Telegraph office (P&TO)	Village Pin Code	Telephones (Land lines)	Public call office (PCO)	Mobile phone coverage	Name of Village	Serial Number	Serial Number	
47	48	49	50	51	52	53	54	55	56	57	2	1	1	
No	Yes	Yes	Yes	Yes	b	b	713502	Yes	Yes	Yes	Gazipur	866	866	
No	No	Yes	No	a	b	c	713502	Yes	Yes	Yes	Chhota Kulgachhi	867	867	
No	Yes	Yes	Yes	a	b	c	713502	Yes	Yes	Yes	Bara Kulgachhi	868	868	
No	Yes	Yes	No	a	b	c	713502	Yes	Yes	Yes	Garagachhi	869	869	
No	Yes	Yes	No	a	b	c	713502	Yes	a	Yes	Suagachhi	870	870	
No	No	Yes	No	a	b	c	713502	Yes	a	Yes	Khaspur	871	871	
No	No	No	No	a	a	c	713514	Yes	Yes	Yes	Chhota Meigachhi	872	872	
No	No	No	No	a	a	c	713514	Yes	Yes	Yes	Malancha	873	873	
No	No	No	No	Yes	Yes	c	713514	Yes	Yes	Yes	Singi	874	874	
No	No	No	No	a	b	b	713502	Yes	Yes	Yes	Ghoranas	875	875	
No	No	No	No	Yes	b	c	713502	Yes	Yes	b	Chanduli	876	876	
No	No	No	No	a	b	c	713514	Yes	a	a	Postgram	877	877	
No	No	No	No	a	a	c	713502	Yes	a	b	Nutangram	878	878	
No	No	No	No	Yes	a	c	713514	Yes	b	b	Sribati	879	879	
No	No	No	No	Yes	a	c	713514	Yes	Yes	b	Multi Krishnanagar Sagarpur	880	880	
No	No	No	No	a	Yes	c	713514	Yes	Yes	Yes	Okarsha	881	881	
No	No	No	No	a	a	c	713150	Yes	Yes	Yes	Bara Meigachhi	882	882	
No	No	No	No		Yes	a	713514	Yes	Yes	Yes	Gaurdanga	883	883	
No	No	No	No	a	b	c	713514	Yes	Yes	Yes	Simulgachhi	884	884	
No	No	No	No	b	a	c	713514	Yes	Yes	Yes	Bhatna Pekua	885	885	
No	No	No	No	a	b	c	713514	Yes	Yes	Yes	Mallikpur	886	886	
No	No	No	No	a	b	c	713514	Yes	Yes	Yes	Chandpur	887	887	
No	No	No	No	a	b	c	713514	Yes	Yes	Yes	Amul	888	888	
No	No	No	No	Yes	b	c	713514	Yes	Yes	Yes	Tantpara	889	889	
No	No	No	No	a	b	c	713514	Yes	Yes	Yes	Ghumuria	890	890	
No	No	No	No			c	713514	a	b	Yes	Okidattapur	891	891	
												892	892	
<b>0</b>				<b>6</b>	<b>17</b>	<b>11</b>	<b>13</b>	<b>8</b>	<b>0</b>	<b>63</b>	<b>58</b>	<b>43</b>	<b>56 : Block TOTAL</b>	<b>Block</b>

unication and transport facilities (If amenities available code -Yes is given except for Village code ,If not available within the village , the distance range code viz; a for <5 Kms, b for 5-10 Kms and c for 10+ kms of nearest place where facility is available is given).

Village connected to highways,vill: (If amenities available code -Yes village , the distance range code ' and c for 10+ kms of nearest place

Name of Village	Internet cafés/ Common service centre (CSC)	Private courier facility	Bus service (Public & Private)	Railway stations	Auto/Modified Autos	Taxis and Vans	Tractors	Cycle-pulled rickshaws(Manual & Machine driven)	Carts driven by animals	Sea /River ferry service	Connected to national highway(NH)	Connected to state highway(SH)	Connected to major district road (MDR)	Connected to others district road	Pucca roads	Kutchcha roads
2	58	59	60	61	62	63	64	65	66	67	68	69	70	71	72	73
Gazipur	b	b	a	Yes	c	Yes	Yes	Yes	Yes	Yes	c	a	c	Yes	Yes	Yes
Chhota Kulgachhi	a	b	a	a	c	Yes	Yes	Yes	Yes	c	c	a	c	Yes	Yes	Yes
Bara Kulgachhi	c	c	a	a	c	Yes	Yes	Yes	Yes	c	c	a	c	Yes	Yes	Yes
Garagachhi	c	c	Yes	a	c	Yes	Yes	Yes	Yes	c	c	Yes	c	Yes	Yes	Yes
Suagachhi	c	c	a	b	c	Yes	Yes	Yes	Yes	c	c	Yes	c	a	a	Yes
Khaspur	b	b	a	b	c	Yes	Yes	Yes	Yes	c	c	a	c	Yes	Yes	Yes
Chhota Meigachhi	c	c	a	c	c	a	a	a	Yes	c	c	c	c	a	b	a
Malancha	c	c	a	c	c	a	a	a	Yes	c	c	c	c	a	b	a
Singi	c	c	Yes	c	c	Yes	Yes	Yes	Yes	c	c	c	c	Yes	Yes	a
Ghoranas	b	b	a	b	b	Yes	Yes	Yes	Yes	c	c	a	a	a	a	Yes
Chanduli	c	c	a	b	c	Yes	Yes	Yes	Yes	Yes	c	b	a		a	a
Postgram	c	c	a	c	c	Yes	a	Yes	Yes	c	c	c	a	a	a	a
Nutangram	c	c	a	c	a	Yes	Yes	Yes	Yes	c	c	c		Yes	a	a
Sribati	c	c	Yes	c	c	a	Yes	Yes	Yes	c	c	b	a	Yes	a	a
Multi Krishnanagar	b	c	a	b	c	a	Yes	Yes	Yes	c	c	b	b	a	b	a
Sagarpur																
Okarsha	c	c	Yes	c	c	Yes	Yes	Yes	Yes	c	c	c	c	Yes	Yes	a
Bara Meigachhi	c	c	Yes	b	c	a	Yes	Yes	Yes	c	c	c	c	c	b	a
Gaurdanga	c	a	Yes	c	c	Yes	Yes	Yes	Yes	c	c	c	c	Yes	Yes	b
Simulgachhi	c	c	b	b	c	b	c	b	Yes	c	c	c	c	b	Yes	b
Bhatna Pekua	c	c	Yes	c	c	Yes	Yes	Yes	Yes	c	c	c	c	Yes	Yes	b
Mallikpur	c	c	Yes	c	c	Yes	Yes	Yes	Yes	c	c	c	c	Yes	Yes	b
Chandpur	c	c	Yes	c	c	Yes	Yes	Yes	Yes	c	c	c	c	Yes	Yes	a
Amul	c	c	Yes	c	c	Yes	Yes	Yes	Yes	c	c	c	c	Yes	Yes	a
Tantpara																
Ghumuria	c	c	Yes	b	c	Yes	Yes	Yes	Yes	c	c	c	c	Yes	Yes	a
Okidattapur	b	b	a	c	b	a	a	Yes	a	c				a	a	
<b>TOTAL :</b>	<b>0</b>	<b>0</b>	<b>33</b>	<b>1</b>	<b>2</b>	<b>45</b>	<b>52</b>	<b>60</b>	<b>59</b>	<b>9</b>	<b>0</b>	<b>7</b>	<b>7</b>	<b>38</b>	<b>28</b>	<b>40</b>

age roads, banks & credit societies is given, If not available within the viz; a for < 5 Kms, b for 5-10 Kms where facility is available is given).													Availability of miscellaneous facilities (If amenities available code -Yes is given, If not available within the village , the distance range code viz; a for < 5 Kms, b for 5-10 Kms and c for 10+ kms of nearest place where facility is available is given).		Ava within	
Water bounded macadam(WBM) roads	Navigable waterway (river/canal)(NW)	Footpaths (FP)	Commercial & Co-operative Banks	ATM	Agricultural Credit Societies	Self-Help Group (SHG)	Public distribution system (PDS) shop	Mandis / Regular market	Weekly Haat	Agricultural marketing society	Integrated Child Development Scheme (Nutritional Centres)	Anganwadi Centre (Nutritional Centres)	Others (Nutritional Centres)	Name of Village	Serial Number	Serial Number
74	75	76	77	78	79	80	81	82	83	84	85	86	87	2	1	1
a	Yes	Yes	Yes	c	c	Yes	Yes	Yes	Yes	c	b	Yes	Yes	Gazipur	866	866
a	Yes	Yes	a	b	c	Yes	Yes	c	a	c	b	Yes	Yes	Chhota Kulgachhi	867	867
a	Yes	a	Yes	b	Yes	Yes	c	a	c	b	Yes	Yes	Yes	Bara Kulgachhi	868	868
b	c	a	c	c	Yes	Yes	Yes	Yes	b	b	b	Yes	Yes	Garagachhi	869	869
Yes	b	Yes	b	c	c	Yes	a	c	b	b	b	Yes	Yes	Suagachhi	870	870
b	b	Yes	b	b	c	Yes	Yes	c	b	c	b	Yes	Yes	Khaspur	871	871
	Yes	Yes	a	c	c	Yes	a	c	a	c	Yes	a	Yes	Chhota Meigachhi	872	872
	Yes	a	a	c	c	Yes	a	c	a	c	Yes	Yes	Yes	Malancha	873	873
	Yes	Yes	Yes	c	c	Yes	Yes	c	Yes	c	Yes	Yes	Yes	Singi	874	874
Yes	a	Yes	a	b	Yes	Yes	a	c	a	b	b	Yes	Yes	Ghoranas	875	875
	Yes	Yes	b	b	c	Yes	Yes	c	Yes	Yes	Yes	Yes	Yes	Chanduli	876	876
	c	Yes	b	b	Yes	Yes	Yes	c	Yes	Yes	Yes	Yes	Yes	Postgram	877	877
Yes	c	Yes	b	b	c	Yes	a	c	b	c	Yes	Yes	Yes	Nutangram	878	878
		Yes	a	b	Yes	Yes	Yes	c	a	c	c	Yes	Yes	Sribati	879	879
		Yes	a	b	Yes	Yes	Yes	c	Yes	Yes	Yes	Yes	Yes	Multi Krishnanagar	880	880
														Sagarpur	881	881
	Yes	Yes	a	c	c	Yes	Yes	c	a	c	Yes	Yes	Yes	Okarsha	882	882
	Yes	Yes	a	c	c	Yes	Yes	c	a	c	Yes	a	Yes	Bara Meigachhi	883	883
	Yes	Yes	a	c	c	Yes	Yes	c	c	Yes	Yes	Yes	Yes	Gaurdanga	884	884
	Yes	Yes	b	c	c	Yes	Yes	c	Yes	c	Yes	Yes	Yes	Simulgachhi	885	885
	Yes	Yes	b	c	c	Yes	Yes	c	Yes	c	Yes	Yes	Yes	Bhatna Pekua	886	886
	Yes	Yes	b	c	c	Yes	Yes	c	a	c	Yes	Yes	Yes	Mallikpur	887	887
		Yes	b	c	b	Yes	Yes	c	a	c	Yes	Yes	Yes	Chandpur	888	888
	Yes	Yes	b	c	c	Yes	Yes	c	a	c	Yes	Yes	Yes	Amul	889	889
														Tantpara	890	890
	Yes		b	c	c	Yes	c	c	c	Yes	Yes	Yes	Yes	Ghumuria	891	891
					c	Yes	Yes	c	Yes	Yes	Yes	Yes	Yes	Okidattapur	892	892
<b>21</b>	<b>28</b>	<b>48</b>	<b>5</b>	<b>2</b>	<b>10</b>	<b>63</b>	<b>42</b>	<b>3</b>	<b>17</b>	<b>11</b>	<b>25</b>	<b>59</b>	<b>63</b>	<b>: Block T O T A L</b>		<b>Block</b>

Availability of miscellaneous facilities (If amenities available code -Yes is given, If not available the village , the distance range code viz; a for < 5 Kms, b for 5-10 Kms and c for 10+ kms of nearest place where facility is available is given).											Availability of electricity (Yes/No)			
Name of Village	ASHA (Accredited Social Health Activist)	Community centre with/without TV	Sports Field,	Sports Club / Recreation Centre	Cinema / Video Hall	Public Library	Public Reading Room	Newspaper Supply	Assembly Polling station	Birth & Death Registration Office	Power Supply for Domestic Use (ED)	Power Supply for Agricultural Use (EAG)	Power Supply for Commercial Use (EC)	Power Supply for All Uses (EA)
2	88	89	90	91	92	93	94	95	96	97	98	99	100	101
Gazipur	Yes	Yes	Yes	Yes	b	a	a	Yes	Yes	a	Yes	Yes	Yes	Yes
Chhota Kulgachhi	c	a	Yes	Yes	b	Yes	Yes	Yes	Yes	a	Yes	Yes	Yes	Yes
Bara Kulgachhi	c	Yes	Yes	Yes	b	b	b	Yes	Yes	a	Yes	Yes	Yes	Yes
Garagachhi	Yes	Yes	Yes	Yes	b	a	a	Yes	Yes	Yes	Yes	Yes	Yes	Yes
Suagachhi	Yes	b	a	Yes	b	a	a	Yes	Yes	a	Yes	Yes	No	No
Khaspur	b	b	Yes	Yes	c	Yes	a	Yes	Yes	a	Yes	Yes	Yes	Yes
Chhota Meigachhi	Yes	c	a	c	c	a	a	a	Yes	a	Yes	Yes	Yes	Yes
Malancha	Yes	c	a	c	c	a	a	a	Yes	a	Yes	Yes	Yes	Yes
Singi	Yes	Yes	Yes	Yes	Yes	Yes	Yes	Yes	Yes	Yes	Yes	Yes	Yes	Yes
Ghoranas	Yes	b	Yes	b	b	b	b	a	a	Yes	Yes	Yes	Yes	Yes
Chanduli	Yes	Yes	Yes	Yes	Yes	Yes	Yes	Yes	Yes	Yes	Yes	Yes	Yes	Yes
Postgram	Yes	Yes	Yes	Yes	Yes	Yes	Yes	Yes	Yes	Yes	Yes	Yes	Yes	Yes
Nutangram	Yes	Yes	Yes	Yes	b	a	a	Yes	Yes	a	Yes	Yes	Yes	Yes
Sribati	Yes	Yes	Yes	Yes	Yes	a	a	Yes	Yes	Yes	Yes	Yes	Yes	Yes
Multi Krishnanagar	Yes	Yes	Yes	Yes	Yes	Yes	Yes	Yes	Yes	Yes	Yes	Yes	Yes	Yes
Sagarpur														
Okarsha	Yes	Yes	Yes	Yes	Yes	Yes	Yes	Yes	Yes	Yes	Yes	Yes	Yes	Yes
Bara Meigachhi	Yes	c	a	c	c	a	a	Yes	Yes	a	Yes	Yes	Yes	Yes
Gaurdanga	Yes	c	Yes	Yes	Yes	a	a	Yes	Yes	a	Yes	Yes	Yes	Yes
Simulgachhi	Yes	c	b	c	c	b	b	b	Yes	b	Yes	Yes	Yes	Yes
Bhatna Pekua	Yes	c	Yes	c	Yes	Yes	Yes	Yes	Yes	Yes	Yes	Yes	Yes	Yes
Mallikpur	Yes	c	a	c	c	b	b	Yes	Yes	b	Yes	Yes	Yes	Yes
Chandpur	Yes	Yes	Yes	Yes	Yes	Yes	Yes	Yes	Yes	Yes	Yes	Yes	Yes	Yes
Amul	Yes	Yes	a	c	c	b	b	Yes	Yes	b	Yes	Yes	Yes	Yes
Tantpara														
Ghumuria	Yes	c	Yes	c	c	b	b	a	Yes	b	Yes	Yes	Yes	Yes
Okidattapur	Yes	Yes	Yes	Yes	Yes	Yes	Yes	Yes	Yes	Yes	Yes	No	No	No
<b>TOTAL :</b>	<b>60</b>	<b>28</b>	<b>42</b>	<b>29</b>	<b>16</b>	<b>20</b>	<b>18</b>	<b>44</b>	<b>57</b>	<b>20</b>	<b>63</b>	<b>60</b>	<b>53</b>	<b>53</b>

Nearest Town		Land Use							
		Area under different types of land use (in hectares rounded up to one decimal place)							
Name	Distance range code i.e. a for < 5 Kms, b for 5-10 Kms and c for 10+ kms .	Forests	Area under Non-agricultural Uses	Barren and Un-cultivable land	Permanent Pastures and Other Grazing Lands	Land Under Miscellaneous Tree Crops etc.	Culturable Waste Land	Name of Village	Serial Number
102	103	104	105	106	107	108	109	2	1
DAINHAT	b	1.5	62	0	0	0	0	Gazipur	866
DAINHAT	b	1	1	0	0	0	19.6	Chhota Kulgachhi	867
DAINHAT	b	0.8	33	0	0	0	0	Bara Kulgachhi	868
DAINHAT	b	2	33	0	0	0	2	Garagachhi	869
DAINHAT	c	1	12	0	0	0	0	Suagachhi	870
DAINHAT	c	0.5	20.4	0	0	0	1	Khaspur	871
DAINHAT	c	0	7	0	0	0	2	Chhota Meigachhi	872
DAINHAT	c	0	11.6	0	0	0	0	Malancha	873
DAINHAT	c	0	100	0	0	0	0	Singi	874
DAINHAT	b	0	20.2	0	0	0	1.4	Ghoranas	875
DAINHAT	b	0	39	0	0	0	10	Chanduli	876
DAINHAT	c	0	43.7	0	0	0	0	Postgram	877
DAINHAT	c	0	8.3	0	0	0	0	Nutangram	878
DAINHAT	c	0	33.1	0	0	0	0	Sribati	879
DAINHAT	c	0	63.6	0	0	0	0	Multi Krishnanagar	880
		0	17.2	0	0	0	0	Sagarpur	881
DAINHAT	c	0	45.3	0	0	0	0	Okarsha	882
DAINHAT	c	0	20.3	0	0	0	0	Bara Meigachhi	883
DAINHAT	c	0	25	0	0	0	0	Gaurdanga	884
DAINHAT	c	0	50.1	0	0	0	0	Simulgachhi	885
DAINHAT	c	0	30.7	0	0	0	0	Bhatna Pekua	886
DAINHAT	c	0	8	0	0	0	0	Mallikpur	887
DAINHAT	c	0	33.3	0	0	0	0	Chandpur	888
DAINHAT	c	0	95	0	0	0	0	Amul	889
		0	4.2	0	0	0	0	Tantpara	890
DAINHAT	c	0	5.7	0	0	0	0	Ghumuria	891
		0	7.8	0	0	0	0	Okidattapur	892
<b>0</b>	<b>0</b>	<b>13.8</b>	<b>2798</b>	<b>0</b>	<b>0</b>	<b>0</b>	<b>55.9</b>	<b>: Block T O T A L</b>	

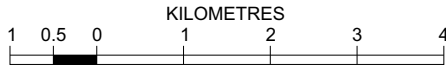
Land Use											
Area under different types of land use (in hectares rounded up to one decimal place)							Area irrigated by source (in hectare).				
Serial Number	Name of Village	Fallow lands other than current fallows	Current Fallows	Net Area Sown	Total Irrigated Land Area	Total Un-irrigated Land Area	Canals ( C )	Wells/Tube-wells(W/TW)	Tanks/Lakes(T/L)	Water Falls(WF)	Others(O)
1	2	110	111	112	113	114	115	116	117	118	119
866	Gazipur	0	0	177	147	30	0	70	50	0	27
867	Chhota Kulgachhi	0	0	95	95	0	0	70	25	0	0
868	Bara Kulgachhi	0	0	217	187	30	0	166	19	0	2
869	Garagachhi	0	0	90.1	80.1	10	0	56.1	24	0	0
870	Suagachhi	0	0	136.2	102.2	34	0	99.2	3	0	0
871	Khaspur	0	0	78	72.9	5.1	0	40	32.9	0	0
872	Chhota Meigachhi	0	0	76.7	75.7	1	0	40.4	15.3	0	20
873	Malancha	0	0	169.1	60.6	108.4	0	22.4	18.2	0	20
874	Singi	0	0	437.2	185.3	251.9	0	104.6	60.7	0	20
875	Ghoranas	0	0	131.8	95	36.8	0	21.2	0	0	73.8
876	Chanduli	0	0	300.3	190	110.3	40	130	20	0	0
877	Postgram	0	0	429.7	400.7	29	63	265	72.7	0	0
878	Nutangram	0	0	67.2	47.2	20	0	40	7.2	0	0
879	Sribati	0	0	153.3	129.3	24	75.3	54	0	0	0
880	Multi Krishnanagar	0	0	634	600	34	200	400	0	0	0
881	Sagarpur	0	0	198.9	198.9	0	0	0	23.9	0	175.1
882	Okarsha	0	0	96.2	86.2	10	40.5	45.7	0	0	0
883	Bara Meigachhi	0	0	112.2	112.2	0	0	86.8	25.4	0	0
884	Gaurdanga	0	0	256.7	206.4	50.3	0	140	36.4	0	30
885	Simulgachhi	0	0	80.6	80.6	0	0	58.2	22.4	0	0
886	Bhatna Pekua	0	0	235.4	60	175.4	0	36.5	3.5	0	20
887	Mallikpur	0	0	96.8	96.8	0	0	61.6	15.2	0	20
888	Chandpur	0	0	202.9	105.1	97.7	0	39.9	45.2	0	20
889	Amul	0	0	261.1	200.8	60.4	0	122	58.8	0	20
890	Tantpara	0	0	49.9	36	13.9	0	0	0	0	36
891	Ghumuria	0	0	147.2	147.2	0	0	80	67.2	0	0
892	Okidattapur	0	0	117.2	35.4	81.9	0	0	0	0	35.4
<b>Block T O T A L :</b>		<b>0</b>	<b>0</b>	<b>13452</b>	<b>10942</b>	<b>2511</b>	<b>3347</b>	<b>4725</b>	<b>1578</b>	<b>0</b>	

Name of three most important commodities manufactured			Name of Village	Serial Number
First	Second	Third		
120	121	122	2	1
Brick Field			Gazipur	866
Brick			Chhota Kulgachhi	867
Brick Field	Coal Brickets	Sweet	Bara Kulgachhi	868
Brick Field			Garagachhi	869
			Suagachhi	870
			Khaspur	871
			Chhota Meigachhi	872
			Malancha	873
			Singi	874
			Ghoranas	875
			Chanduli	876
			Postgram	877
			Nutangram	878
			Sribati	879
			Multi Krishnanagar	880
			Sagarpur	881
			Okarsha	882
			Bara Meigachhi	883
			Gaurdanga	884
			Simulgachhi	885
			Bhatna Pekua	886
			Mallikpur	887
			Chandpur	888
			Amul	889
			Tantpara	890
			Ghumuria	891
			Okidattapur	892
			<b>: Block T O T A L</b>	

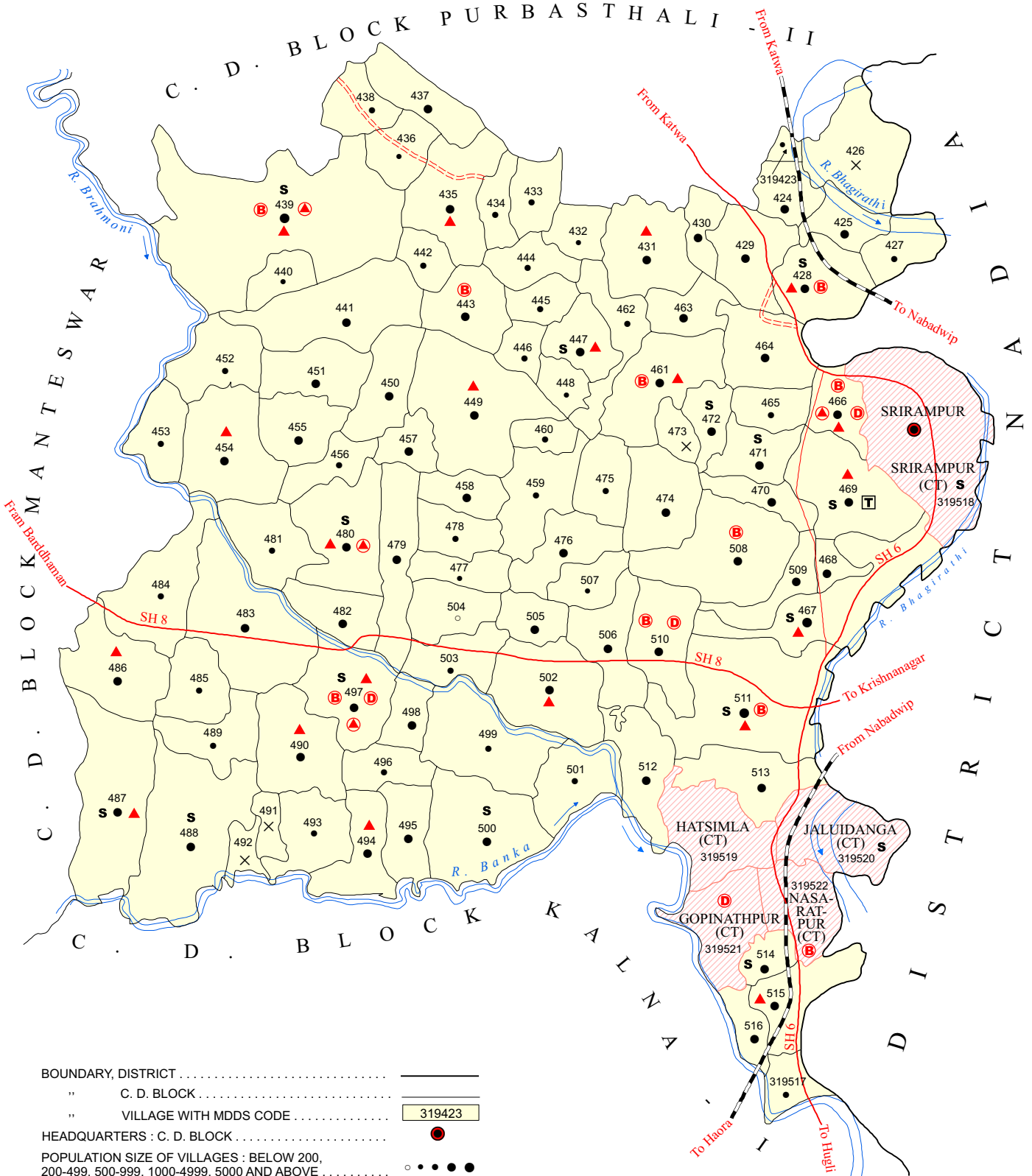




INDIA  
WEST BENGAL  
**C. D. BLOCK PURBASTHALI - I**  
DISTRICT BARDHAMAN



- HIGH SCHOOL / INTER COLLEGE . **S**
- TECHNICAL INSTITUTIONS . . . . . **T**
- BANK . . . . . **B**
- DISPENSARY . . . . . **D**
- PRIMARY HEALTH CENTRE . . . . . **A**
- OTHER MEDICAL SERVICES . . . . . **▲**



- BOUNDARY, DISTRICT . . . . . ————
- "    C. D. BLOCK . . . . . ————
- "    VILLAGE WITH MDDS CODE . . . . . 319423
- HEADQUARTERS : C. D. BLOCK . . . . . ●
- POPULATION SIZE OF VILLAGES : BELOW 200, 200-499, 500-999, 1000-4999, 5000 AND ABOVE . . . . . ○ ● ● ● ●
- UNINHABITED VILLAGE WITH MDDS CODE . . . . . X 319426
- CENSUS TOWN WITH MDDS CODE . . . . . 319518
- STATE HIGHWAY . . . . . SH 8
- IMPORTANT METALLED ROADS . . . . . ————
- UNMETALLED ROADS . . . . . - - - - -
- RAILWAY LINE WITH STATION, BROAD GAUGE . . . . . R.S. ————
- RIVER AND STREAM . . . . . ————

TOTAL AREA OF THE C.D. BLOCK	148.44 Sq. Kms.
TOTAL POPULATION OF THE C.D. BLOCK	206977
TOTAL NUMBER OF VILLAGES	95
TOTAL NUMBER OF INHABITED VILLAGES	91
TOTAL NUMBER OF CENSUS TOWNS	5
TOTAL NUMBER OF STATUTORY TOWNS	NIL
DISTANCE FROM DISTRICT HEADQUARTERS TO C.D. BLOCK HEADQUARTERS (APPROX.)	50 Kms.



## Alphabetical List of Villages

Name of the CD Block : Purbasthali-I

CD Block Code (2011) : 0130

Sl. No.	Name of the Village	PLCN 2001	MDDS PLCN 2011
1	2	3	4
1	Akabpur	01327400	319500
2	Arjunpukur	01325700	319483
3	Atkadanga	01323400	319460
4	Bachpur	01325200	319478
5	Bagiara	01326300	319489
6	Bagiara Chak	01326500	319491
7	Bagpur	01322300	319449
8	Balarampur	01320800	319434
9	Bamangaria	01321800	319444
10	Banki	01321900	319445
11	Baradhek	01326000	319486
12	Belgaria	01322800	319454
13	Betpukur	01323700	319463
14	Bhaidarpara	01327700	319503
15	Bhandartikuri	01319800	319424
16	Bhatra	01320600	319432
17	Bhatsala	01323500	319461
18	Bhaturia	01321700	319443
19	Bidyanagar	01324500	319471
20	Chak Rahatpur	01324200	319468
21	Champahati	01324100	319467
22	Chandpur	01324000	319466
23	Dakshin Chandipur	01324900	319475
24	Dakshinbati	01328200	319508
25	Damodarpara	01323300	319459
26	Dastipara	01321200	319438
27	Dhamai	01326400	319490
28	Dharmatala	01323100	319457
29	Dhoba	01329200	319516
30	Dirghapara	01326100	319487
31	Dogachhia	01321300	319439
32	Ekdala	01320000	319426
33	Gagra	01322700	319453
34	Gahak	01327300	319499
35	Ganganandapur	01324400	319470
36	Ghola	01328000	319506
37	Goalpara	01329100	319515
38	Gokarna	01322900	319455
39	Golahat	01320500	319431
40	Haripur	01321100	319437

## Alphabetical List of Villages

Name of the CD Block : Purbasthali-I

CD Block Code (2011) : 0130

Sl. No.	Name of the Village	PLCN 2001	MDDS PLCN 2011
1	2	3	4
41	Ichhlampur	01326800	319494
42	Jahan Nagar	01320200	319428
43	Jakar	01327600	319502
44	Jalahati	01328700	319513
45	Jialgaria	01327000	319496
46	Kachua	01322400	319450
47	Kamalpur	01325800	319484
48	Kansaripur	01328100	319507
49	Karail	01323000	319456
50	Kharashgram	01326200	319488
51	Kobla	01324300	319469
52	Kobla Chak	01324700	319473
53	Konrapur	01322600	319452
54	Kundapara	01327200	319498
55	Kurcha	01322100	319447
56	Kusagaria	01323200	319458
57	Lakshmanpur	01321600	319442
58	Lakshmipara	01327500	319501
59	Mahatapur	01320100	319427
60	Mahesgaria	01326900	319495
61	Malatipur	01325000	319476
62	Malgaria	01325300	319479
63	Mandra	01320700	319433
64	Manganpur	01323800	319464
65	Maruidanga	01325500	319481
66	Masgaria	01325100	319477
67	Maudanga	01320400	319430
68	Minapur	01322500	319451
69	Mudafar Falahari	01321500	319441
70	Nadanghat	01327100	319497
71	Nama Bhandartikuri	01319700	319423
72	Naopara	01325400	319480
73	Ningra	01328600	319512
74	Panchlaki	01329300	319517
75	Paranpur	01319900	319425
76	Paruldanga	01329000	319514
77	Polgram	01321000	319436
78	Rahatpur	01328300	319509
79	Rajapur	01324600	319472
80	Rajibpur	01327900	319505

### Alphabetical List of Villages

Name of the CD Block : Purbasthali-I

CD Block Code (2011) : 0130

Sl. No.	Name of the Village	PLCN 2001	MDDS PLCN 2011
1	2	3	4
81	Rajyadharpara	01323900	319465
82	Ramchandrapur	01322200	319448
83	Ranjapurpati	01326600	319492
84	Sahapur	01324800	319474
85	Sahazadpur	01325600	319482
86	Saidpur	01321400	319440
87	Samudragar	01328500	319511
88	Satgachhia	01322000	319446
89	Satgaria	01325900	319485
90	Seoragaria	01327800	319504
91	Shankra	01326700	319493
92	Shyampur	01323600	319462
93	Sinjuli	01328400	319510
94	Sonarudra	01320900	319435
95	Sulantu	01320300	319429

Census of India 2011  
Amenities and Land use

Serial Number	Name fo Village	Location code no.	Total area of the village ( in hectares rounded up to one decimal place)	Total population ( 2011 census )	Number of households (2011 census)	Number of educational amenities availab village, the distance range code viz; a for for 10+ kms of nearest place where fa							
						Pre-Primary school (PP)	Primary school (P)	Middle school (M)	Secondary School (S)	Senior Secondary school (SS)	Degree college of arts science & commerce (ASC)	Engineering college(EC)	Medical college (MC)
1	2	3	4	5	6	7	8	9	10	11	12	13	14

Name of District:-Bardhaman

Name of CD Block:-Purbasthali - I

893	Nama Bhandartikuri	319423	26.8	443	114	1	1	a	a	a	a	c	c
894	Bhandartikuri	319424	78.4	1088	272	a	a	a	a	a	a	c	c
895	Paranpur	319425	62.7	1312	349	2	2	a	a	a	b	c	c
896	Ekdala	319426	205	0	0								
897	Mahatapur	319427	74.6	958	248	1	1	a	a	a	b	c	c
898	Jahan Nagar	319428	167.4	3106	783	4	4	2	2	2	a	c	c
899	Sulantu	319429	154.5	1351	350	1	1	a	a	a	a	c	c
900	Maudanga	319430	88.8	1347	341	1	1	a	a	a	a	c	c
901	Golahat	319431	184.1	2966	719	2	2	1	a	a	a	c	c
902	Bhatra	319432	72.8	487	120	1	1	a	a	b	b	c	c
903	Mandra	319433	93.4	927	218	1	1	a	a	c	c	c	c
904	Balarampur	319434	69.3	580	138	1	1	a	b	c	c	c	c
905	Sonarudra	319435	204.6	1937	452	1	1	a	b	c	c	c	c
906	Polgram	319436	90.6	475	101	1	1	b	a	c	c	c	c
907	Haripur	319437	137.5	1181	280	2	2	a	a	c	c	c	c
908	Dastipara	319438	86.9	737	172	1	1	a	a	c	c	c	c
909	Dogachhia	319439	699.5	5910	1410	4	4	1	1	1	c	c	c
910	Saidpur	319440	67.5	325	85	1	1	b	a	c	c	c	c
911	Mudafar Falahari	319441	265.8	2279	554	3	3	a	a	c	c	c	c
912	Lakshmanpur	319442	62.8	701	154	1	1	b	b	c	c	c	c
913	Bhaturia	319443	131.6	1882	458	1	1	a	b	c	c	c	c
914	Bamangaria	319444	83.6	817	190	1	1	1	a	b	b	c	c
915	Banki	319445	70.8	732	168	1	1	a	a	b	b	c	c
916	Satgachhia	319446	55.2	602	149	1	1	a	a	b	b	c	c
917	Kurcha	319447	107	1086	274	1	1	1	1	b	b	c	c
918	Ramchandrapur	319448	52.4	249	59	1	1	a	a	b	b	c	c
919	Bagpur	319449	337.3	1696	409	1	1	a	a	b	b	c	c
920	Kachua	319450	136.6	1493	358	1	1	a	a	c	c	c	c
921	Minapur	319451	145.5	2105	493	1	1	a	a				
922	Konrapur	319452	149	919	200	1	1	a	a	b	c	c	c
923	Gagra	319453	115.8	936	212	1	1	a	a	b	b	c	c
924	Belgaria	319454	243.9	1230	305	1	1	a	a	b	c	c	c
925	Gokarna	319455	127.4	1008	208	1	1	b	b	c	c	c	c
926	Karail	319456	77.2	636	142	1	1	b	b	c	c	c	c
927	Dharmatala	319457	66	1519	350	1	1	a	a	a	c	c	c
928	Kusagaria	319458	82.9	1876	431	1	1	a	a	b	b	c	c
929	Damodarpara	319459	166.1	850	204	2	2	2	b	b	b	c	c
930	Atkadanga	319460	50.5	620	149	2	2	a	b	b	b	c	c
931	Bhatsala	319461	210.3	2599	612	3	3	a	a	a	b	c	c
932	Shyampur	319462	123.2	967	223	b	a	a	a	b	b	c	c
933	Betpukur	319463	70.2	1188	280	1	1	a	a	a	b	c	c

**- Village Directory**

(As in 2009)

le. (If not available within the < 5 Kms, b for 5-10 Kms and c if facility is available is given).															Number of Medical Amenities available. (If not available within the village, the distance range code viz: a for < 5 Kms, b for 5-10 Kms and c for 10+ kms of nearest place where facility is available is given).															Name of Village	Serial Number
Management institute (MI)	Polytechnic (Pt)	Vocational training school /ITI	Non-formal training centre (NFTC)	Special school for disabled (SSD)	Others (specify)	Community health centre (CHC)	Primary health centre (PHC)	Primary health sub centre (PHS)	Maternity and child welfare centre (MCWC)	T.B. clinic (TBC)	Hospital-allopathic (HA)	Hospital-alternative medicine (HO)	Dispensary (D)	Veterinary hospital (VH)	Mobile health clinic (MHC)	Family welfare centre (FWC)															
15	16	17	18	19	20	21	22	23	24	25	26	27	28	29	30	31	2	1													

Location CodeNo:-335

Location CodeNo:-0130

c	c	c	b			c	a	a	a	a	a	b	a	b	a	a	Nama Bhandartikuri	893
c	c	c	c	b		a	a	a	a	a	b	a	a	b		a	Bhandartikuri	894
c	c	c	b	b		b	b	a	b	b	b	a	b	b		b	Paranpur	895
																	Ekdala	896
c	c	b	b	b		a	a	a	a	a	a	a	a	b		a	Mahatapur	897
c	c	c	b	b		a	a	1	a	a	b	1	b	b		b	Jahan Nagar	898
c	c	c	b	b		a	a	a	b	a	a	a	a	b		a	Sulantu	899
c	c	c	b	b		a	a	a	a	a	a	a	a	b	a	a	Maudanga	900
c	c	c	b	b		b	b	1	b	b	b	b	b	b		b	Golahat	901
c	c	b		b		b	b	a	a	b	b		b	b		a	Bhatra	902
c	c	c	b	b		b	a	a	b	b	c	c	c	c	c	b	Mandra	903
c	c	b	b	c		b	a	1	b	b	c	c	c	c	c	b	Balarampur	904
c	c	b	b	c		b	a	1	b	b	c	c	c	c	c	b	Sonarudra	905
c	c	c	c	c	a	c	b	a	c	c	c	c	c	c	c	c	Polgram	906
c	c	b	b	c		c	a	a	c	c	c	c	c	c	c	c	Haripur	907
c	c	b	b	c		c	a	a	c	c	c	c	c	c	c	c	Dastipara	908
c	c	b	b	b		c	1	1	c	1	c	c	c	c	c	1	Dogachhia	909
c	c	c	c	c		c	a	a	c	c	c	c	c	c	a	c	Saidpur	910
c	c	c	c	c		c	a	a	c	c	c	c	c	c	c	c	Mudafar Falahari	911
c	c	b	b	c		c	b	a	c	c	c	c	c	c		c	Lakshmanpur	912
c	c	b	b			b	b	a	b	b	c	c	b	c		b	Bhaturia	913
c	c	b		c		b	b	a	a	b	b	a	b	c		a	Bamangaria	914
c	c	b		c		b	b	a	a	b	b		b	c		a	Banki	915
c	c	b	b			b	b	a		b	b	b	b	b		a	Satgachhia	916
c	c	b	b	b		b	b	1	1	b	b	b	b	b		b	Kurcha	917
c	c	c	c	b		b	b	a	a	b	b	b	b	a	b	a	Ramchandrapur	918
c	c	c		c		b		1	1	b	b		b	c		1	Bagpur	919
c	c	b	b	c	1	c	a	a	c	c	c	c	c	c		c	Kachua	920
					a	c	a	a	c	c	c	c		c		c	Minapur	921
c	c	b	b	b		c	b	a	c	c	c	c	c	c		c	Konrapur	922
c	c	b	b		b	c	b	a	c	c	c	c	c	c		c	Gagra	923
c	c		b		b	c	b	1	c	c	c	c	c	c		c	Belgaria	924
		c	b	b	c	a	c	b	a	c	c	c	c		c	c	Gokarna	925
c	c	c		c		c	b	b	b	c	b		b	c		b	Karail	926
c	c	c	b	b		b	a	a	a	b	a		a	b		a	Dharmatala	927
c	c	c		c		b	a	a	a	b	a		a	c		a	Kusagaria	928
c	c	b		b		b	b	a	a	b	b	a	b	b		a	Damodarpara	929
c	c	b	b	b		b	b	a	a	b	b	a	b	b	b	a	Atkadanga	930
c	c	c	c	c		c	c	1	c	c	c	b	b	c		c	Bhatsala	931
c	c	b		b		b	b	a	a	b	b		b	b		b	Shyampur	932
c	c	c	b	b		a	a	a	a	a	a	a	a	b		a	Betpukur	933

Serial Number	Name fo Village	Number of Non-Government Medical Amenities available.						Availability of drinking water - Yes / No								
		Charitable non Govt. hospital/Nursing home.	Medical practitioner with MBBS Degree	Medical practitioner with other degree	Medical practitioner with no degree	Traditional practitioner and faith healer	Medicine Shop	Others	Tap water (Treated/Untreated)	Well water (Covered / Uncovered well)	Hand Pump	Tube wells / Bore well	Spring	River / Canal	Tank / Pond / Lake	Others
1	2	32	33	34	35	36	37	38	39	40	41	42	43	44	45	46

893	Nama Bhandartikuri	0	0	0	0	0	0	0	No	No	Yes	No	No	Yes	No	No
894	Bhandartikuri	0	0	0	0	0	0	0	No	No	Yes	No	No	Yes	No	No
895	Paranpur	0	0	0	1	0	0	0	Yes	No	Yes	No	No	Yes	No	No
896	Ekdala															
897	Mahatapur	0	0	1	0	0	0	0	No	No	Yes	No	No	Yes	No	No
898	Jahan Nagar	0	0	2	2	1	2	3	Yes	No	Yes	No	No	No	Yes	No
899	Sulantu	0	0	0	0	2	0	0	No	No	Yes	No	No	No	No	No
900	Maudanga	0	0	0	0	2	0	0	No	No	Yes	No	No	No	No	No
901	Golahat	0	0	0	0	0	0	0	No	No	Yes	No	No	No	Yes	No
902	Bhatra	0	0	0	0	0	0	0	No	No	Yes	No	No	No	Yes	No
903	Mandra	0	0	0	0	0	0	0	Yes	No	Yes	No	No	No	Yes	No
904	Balarampur	0	0	0	0	0	0	0	Yes	No	Yes	No	No	No	Yes	No
905	Sonarudra	0	0	0	0	0	0	0	Yes	No	Yes	No	No	No	Yes	No
906	Polgram	0	0	0	0	0	0	0	Yes	No	Yes	No	No	No	No	No
907	Haripur	0	0	0	0	0	0	0	Yes	No	Yes	No	No	No	Yes	No
908	Dastipara	0	0	0	0	0	0	0	Yes	No	Yes	No	No	No	Yes	No
909	Dogachhia	1	0	1	1	0	1	0	Yes	No	Yes	Yes	No	Yes	Yes	No
910	Saidpur	0	0	0	0	0	0	0	No	No	Yes	No	No	No	Yes	No
911	Mudafar Falahari	0	0	0	0	0	0	0	No	No	Yes	No	No	No	Yes	No
912	Lakshmanpur	0	0	0	1	0	0	0	No	No	Yes	No	No	No	No	No
913	Bhaturia	0	0	0	0	0	0	0	No	No	Yes	No	No	No	No	No
914	Bamangaria	0	0	0	0	0	0	0	No	No	No	No	No	No	Yes	No
915	Banki	0	0	0	0	0	0	0	No	No	Yes	No	No	No	Yes	No
916	Satgachhia	0	0	0	0	0	0	0	No	No	Yes	No	No	No	Yes	No
917	Kurcha	0	0	0	0	0	0	0	No	No	Yes	No	No	No	Yes	No
918	Ramchandrapur	0	0	0	0	0	0	0	No	No	Yes	No	No	No	Yes	No
919	Bagpur	0	1	0	2	0	0	0	No	No	Yes	No	No	No	Yes	No
920	Kachua	0	0	0	0	1	0	0	No	No	Yes	No	No	No	No	No
921	Minapur	0	0	0	2	0	0	0	No	No	Yes	No	No	No	No	No
922	Konrapur	0	0	0	1	0	0	0	No	No	Yes	No	No	No	No	No
923	Gagra	0	0	0	0	0	0	0	No	No	Yes	No	No	No	No	No
924	Belgaria	0	0	0	2	0	0	0	No	No	Yes	No	No	No	No	No
925	Gokarna	0	0	0	0	0	0	0	No	No	Yes	No	No	No	No	No
926	Karail	0	0	0	0	0	0	0	No	No	Yes	Yes	No	No	Yes	No
927	Dharmatala	0	0	0	1	0	0	0	No	No	Yes	No	No	No	Yes	No
928	Kusagaria	0	0	0	0	0	0	0	No	No	Yes	No	No	No	Yes	No
929	Damodarpara	0	0	0	0	0	0	0	No	No	Yes	No	No	No	Yes	No
930	Atkadanga	0	0	0	0	0	0	0	No	No	Yes	No	No	No	Yes	No
931	Bhatsala	0	0	0	0	2	0	0	No	No	Yes	No	No	No	Yes	No
932	Shyampur	0	0	0	0	0	0	0	No	No	Yes	No	No	No	Yes	No
933	Betpukur	0	0	0	0	2	0	0	No	No	Yes	No	No	No	Yes	No



Availability of toilet & others Yes / No				Communication and transport facilities (If amenities available code -Yes is given except for Village Pin Code ,If not available within the village , the distance range code viz; a for < 5 Kms, b for 5-10 Kms and c for 10+ kms of nearest place where facility is available is given).							Comm Pin C		
Community toilet including bath.	Community toilet excluding bath.	Rural sanitary mart or sanitary hardware outlet available near the village.	Community bio- gas or recycle of waste for productive use.	Post office(PO)	Sub post office (SPO)	Post & Telegraph office (P&TO)	Village Pin Code	Telephones (Land lines)	Public call office (PCO)	Mobile phone coverage	Name of Village	Serial Number	Serial Number
47	48	49	50	51	52	53	54	55	56	57	2	1	1

No	No	No	No	a	a	a	713513	Yes	a	Yes	Nama Bhandartikuri	893	893
No	No	No	No	a	b	b	713513	Yes	b	Yes	Bhandartikuri	894	894
No	No	No	No	a	b	b	713513	Yes	a	Yes	Paranpur	895	895
											Ekdala	896	896
No	No	No	No	a	b	b	713147	Yes	a	Yes	Mahatapur	897	897
No	No	No	No	Yes	b	b	713513	Yes	Yes	Yes	Jahan Nagar	898	898
No	No	No	No	a	a	b	713513	Yes	a	Yes	Sulantu	899	899
No	No	No	No	a	b	b	713513	Yes	a	Yes	Maudanga	900	900
No	No	No	No	a	b	b	713513	Yes	a	Yes	Golahat	901	901
No	No	No	No	b	a	b	713513	Yes	a	Yes	Bhatra	902	902
No	Yes	No	No	b	a	b	713513	Yes	a	Yes	Mandra	903	903
No	Yes	No	No	b	a	b	713513	Yes	a	Yes	Balarampur	904	904
No	Yes	No	No	b	a	b	713513	Yes	a	Yes	Sonarudra	905	905
No	No	No	No	a	a	b	713513	Yes	a	Yes	Polgram	906	906
No	No	No	No	c	a	c	713513	Yes	a	Yes	Haripur	907	907
No	No	No	No	c	a	c	713513	Yes	a	Yes	Dastipara	908	908
Yes	No	No	No	b	Yes	b	713513	Yes	Yes	Yes	Dogachhia	909	909
No	No	No	No	c	a	c	713513	Yes	b	Yes	Saidpur	910	910
No	No	No	No	c	a	c	713513	Yes	b	Yes	Mudafar Falahari	911	911
No	No	No	No	b	a	b	713513	a	a	Yes	Lakshmanpur	912	912
No	No	No	No	b	a	b	713513	Yes	Yes	Yes	Bhaturia	913	913
No	No	No	No	b	Yes	b	713513	Yes	a	Yes	Bamangaria	914	914
No	No	No	No	b	a	b	713513	Yes	a	Yes	Banki	915	915
No	No	No	No	b	a	b	713422	a	a	Yes	Satgachhia	916	916
No	No	No	No	b	a	b	713513	Yes	a	Yes	Kurcha	917	917
No	No	No	No	b	a	b	713513	Yes	a	Yes	Ramchandrapur	918	918
No	No	No	No	b	a	b	713513	a	Yes	Yes	Bagpur	919	919
No	No	No	No	b	a	b	713513	a	a	Yes	Kachua	920	920
No	No	No	No	c	Yes	c	713513	a	Yes	Yes	Minapur	921	921
No	No	No	No	c	a	c	713513	a	Yes	Yes	Konrapur	922	922
No	No	No	No	c	a	c	713513	a	a	Yes	Gagra	923	923
No	Yes	No	No	c	a	c	713513	a	a	Yes	Belgaria	924	924
No	No	No	No	c	a	c	713513	a	b	Yes	Gokarna	925	925
No	No	No	No	b	a	c	713513	b	b	Yes	Karail	926	926
No	No	No	No	a	a	a	713513	Yes	a	Yes	Dharmatala	927	927
No	No	No	No	b	a	c	713519	a	Yes	Yes	Kusagaria	928	928
No	No	No	No	b	a	b	713519	Yes	b	Yes	Damodarpara	929	929
No	No	No	No	b	a	b	713519	Yes	a	Yes	Atkadanga	930	930
No	No	No	No	a	c	c	713513	Yes	b	Yes	Bhatsala	931	931
No	No	No	No	b	a	b	713513	Yes	a	Yes	Shyampur	932	932
No	No	No	No	a	b	b	713513	Yes	b	Yes	Betpukur	933	933

unication and transport facilities (If amenities available code -Yes is given except for Village ode ,If not available within the village , the distance range code viz; a for <5 Kms, b for 5-10 Kms and c for 10+ kms of nearest place where facility is available is given).

Village connected to highways,vill (If amenities available code -Yes village , the distance range code and c for 10+ kms of nearest place

Name of Village	Internet cafés/ Common service centre (CSC)	Private courier facility	Bus service (Public & Private)	Railway stations	Auto/Modified Autos	Taxis and Vans	Tractors	Cycle-pulled rickshaws(Manual & Machine driven)	Carts driven by animals	Sea /River ferry service	Connected to national highway(NH)	Connected to state highway(SH)	Connected to major district road (MDR)	Connected to others district road	Pucca roads	Kutchcha roads
2	58	59	60	61	62	63	64	65	66	67	68	69	70	71	72	73

Nama Bhandartikuri	a	a	a	a	a	a	a	a	a	c	c	c	a	Yes	Yes	Yes
Bhandartikuri	b	b	a	a	a	a	a	Yes	b	c	c	c	a	a	a	a
Paranpur	a	b	a	a	a	b	b	Yes	a	c	c	c		Yes	Yes	Yes
Ekdala																
Mahatapur	b	b	Yes	a	b	b	b	Yes	Yes	c	c	c	a	Yes	Yes	a
Jahan Nagar	Yes	b	Yes	Yes	b	b	b	Yes	Yes	c	c	Yes		Yes	Yes	a
Sulantu	b	b	Yes	a	a	a	a	Yes	Yes	b	c	Yes		Yes	Yes	Yes
Maudanga	a	b	Yes	a	a	a	a	Yes	a	b	c	c		a	Yes	Yes
Golahat	b	b	Yes	b	b	b	b	Yes	Yes	b	c	c		Yes	Yes	Yes
Bhatra	a	b	a	b	Yes	Yes	Yes	Yes	Yes	b	c	b	a	a	a	Yes
Mandra	a	c	Yes	b	a	Yes	Yes	Yes	Yes	c	c	a	a	a	Yes	Yes
Balarampur	b	c	Yes	b	b	Yes	Yes	Yes	Yes	c	c	b	b	b	Yes	Yes
Sonarudra	b	c	Yes	b	b	Yes	Yes	Yes	Yes	c	c	b	b	b	Yes	Yes
Polgram	a	c	Yes	b	b	Yes	Yes	Yes	Yes	c	c	b	b	b	Yes	Yes
Haripur	a	c	a	b	b	Yes	Yes	Yes	Yes	c	c	b	b	b	a	Yes
Dastipara	a	c	a	b	b	Yes	Yes	Yes	Yes	c	c	b	b	b	Yes	Yes
Dogachhia	Yes	c	Yes	b	b	Yes	Yes	Yes	Yes	Yes	c	b	b	a	Yes	Yes
Saidpur	b	c	a	b	b	Yes	Yes	Yes	Yes	a	c	c	c	a	a	a
Mudafar Falahari	b	c	Yes	b	b	Yes	Yes	Yes	Yes	a	c	c	c	a	Yes	a
Lakshmanpur	b	c	a	b	a	Yes	Yes	Yes	Yes	b	c	b	b	a	a	a
Bhaturia	b	c	Yes	b	Yes	a	Yes	Yes	Yes	b	c	b	b	b	Yes	a
Bamangaria	b	b	Yes	b	Yes	Yes	Yes	Yes	Yes	b	c	b		Yes	Yes	Yes
Banki	b	b	Yes	b	Yes	Yes	Yes	Yes	Yes	b	c	b	a	Yes	Yes	Yes
Satgachhia	b	b	a	b	a	a	a	Yes	Yes	b	c	b		Yes	Yes	Yes
Kurcha	a	b	a	b	a	Yes	Yes	Yes	Yes	b	c	b	a	a	a	Yes
Ramchandrapur	b	b	a	b	a	a	Yes	Yes	Yes	a	c	a		Yes	a	Yes
Bagpur	c	b	b	b	c	Yes	Yes	Yes	Yes	b	c	b		a	Yes	Yes
Kachua	b	c	Yes	b	Yes	a	Yes	Yes	Yes	a	c	b	b	a	Yes	a
Minapur	b	c	Yes	c	Yes	a	Yes	Yes	Yes	a	c	c	c	a	Yes	a
Konrapur	c	c	Yes	c	Yes	Yes	Yes	Yes	Yes	a	c	c	c	b	Yes	a
Gagra	c	c	a	c	a	a	Yes	Yes	Yes	Yes	c	c	c	b	a	a
Belgaria	c	c	Yes	c	a	a	Yes	Yes	Yes	a	c	c	c	b	Yes	a
Gokarna	b	c	a	c	a	b	Yes	Yes	Yes	a	c	c	c	b	a	a
Karail	c	b	b	c	b	Yes	Yes	Yes	Yes	b	c	b	a	b	a	Yes
Dharmatala	b	a	a	b	a	a	Yes	Yes	Yes	a	c	a		Yes	a	Yes
Kusagaria	c	b	a	c	b	Yes	Yes	Yes	Yes	b	c	a			Yes	a
Damodarpara	b	b	b	b	Yes	Yes	Yes	Yes	Yes	b	c	b		Yes	Yes	Yes
Atkadanga	b	b	b	b	Yes	Yes	Yes	Yes	Yes	b	c	b	a	a	Yes	Yes
Bhatsala	b	c	b	b	b	b	b	Yes	Yes	c	c	c	b	Yes	b	Yes
Shyampur	a	b	a	a	a	Yes	a	Yes	Yes	b	c	a	a	a	a	Yes
Betpukur	b	b	Yes	b	b	b	a	Yes	Yes	c	c	c		Yes	Yes	Yes

age roads, banks & credit societies is given, If not available within the viz; a for < 5 Kms, b for 5-10 Kms where facility is available is given).													Availability of miscellaneous facilities (If amenities available code -Yes is given, If not available within the village , the distance range code viz; a for < 5 Kms, b for 5-10 Kms and c for 10+ kms of nearest place where facility is available is given).		Ava within	
Water bounded macadam(WBM) roads	Navigable waterway (river/canal)(NW)	Footpaths (FP)	Commercial & Co-operative Banks	ATM	Agricultural Credit Societies	Self-Help Group (SHG)	Public distribution system (PDS) shop	Mandis / Regular market	Weekly Haat	Agricultural marketing society	Integrated Child Development Scheme (Nutritional Centres)	Anganwadi Centre (Nutritional Centres)	Others (Nutritional Centres)	Name of Village	Serial Number	Serial Number
74	75	76	77	78	79	80	81	82	83	84	85	86	87	2	1	1
a	a	a	a	c	Yes	a	c	a	a	Yes	Yes	Yes	Yes	Nama Bhandartikuri	893	893
	b	Yes	a	a	c	Yes	a	c	a	a	Yes	Yes	Yes	Bhandartikuri	894	894
a		Yes	b	b	c	Yes	a	c	a	b	Yes	Yes	Yes	Paranpur	895	895
														Ekdala	896	896
a	b	a	b	b	b	Yes	a	c	a	b	Yes	Yes	Yes	Mahatapur	897	897
	Yes	Yes	Yes	b	Yes	Yes	Yes	c	Yes	Yes	Yes	Yes	Yes	Jahan Nagar	898	898
a	b	Yes	a	a	c	Yes	Yes	c	a	a	Yes	Yes	Yes	Sulantu	899	899
a	b	Yes	a	a	c	Yes	a	c	a	a	Yes	Yes	Yes	Maudanga	900	900
		Yes	b	b	Yes	Yes	Yes	Yes	b	b	Yes	Yes	Yes	Golahat	901	901
	b	Yes	a	a	c	Yes	Yes	c	Yes	Yes	Yes	Yes	Yes	Bhatra	902	902
a	c	Yes	a	a	c	Yes	a	c	Yes	Yes	c	Yes	Yes	Mandra	903	903
	c	Yes	a	b	c	Yes	a	c	a	Yes	c	Yes	Yes	Balarampur	904	904
	c	Yes	a	b	c	Yes	a	c	a	Yes	c	Yes	Yes	Sonarudra	905	905
	c	Yes	a	b	b	Yes	a	c	a	Yes	c	Yes	Yes	Polgram	906	906
Yes	c	Yes	a	b	c	Yes	a	c	a	Yes	c	Yes	Yes	Haripur	907	907
Yes	c	Yes	a	b	c	Yes	a	c	Yes	Yes	c	Yes	Yes	Dastipara	908	908
	Yes	Yes	Yes	b	c	Yes	Yes	Yes	Yes	Yes	c	Yes	Yes	Dogachhia	909	909
	a	Yes	a	b	c	Yes	Yes	c	a	Yes	c	Yes	Yes	Saidpur	910	910
	a	Yes	a	b	c	Yes	Yes	c	Yes	Yes	c	Yes	Yes	Mudafar Falahari	911	911
	b	Yes	a	b	c	Yes	Yes	c	Yes	Yes	Yes	Yes	Yes	Lakshmanpur	912	912
	b	Yes	Yes	b	c	Yes	a	c	Yes	b	Yes	Yes	Yes	Bhaturia	913	913
	b	Yes	a	b	Yes	Yes	a	c	a	b	Yes	Yes	Yes	Bamangaria	914	914
	b	Yes	a	b	c	Yes	Yes	c	a	b	Yes	Yes	Yes	Banki	915	915
	b	Yes	b	b	c	Yes	Yes	c	a	b	b	Yes	Yes	Satgachhia	916	916
	b	Yes	a	b	c	Yes	a	c	a	b	Yes	Yes	Yes	Kurcha	917	917
	b	Yes			c	Yes	Yes	c	a	a	b	Yes	Yes	Ramchandrapur	918	918
Yes		Yes	b	b	c	Yes	Yes	c	a	b	b	Yes	Yes	Bagpur	919	919
	a	Yes	a	b	c	Yes	a	c	a	b	Yes	Yes	Yes	Kachua	920	920
	a	Yes	a	b	c	Yes	Yes	b	a	Yes	Yes	Yes	Yes	Minapur	921	921
	a	Yes	b	c	c	Yes	Yes	c	a	Yes	Yes	Yes	Yes	Konrapur	922	922
	Yes	Yes	b	c	b	Yes	a	c	b	Yes	Yes	Yes	Yes	Gagra	923	923
	a	Yes	b	c	c	Yes	a	c	Yes	b	Yes	Yes	Yes	Belgaria	924	924
a	a	Yes	a	b	c	Yes	a	b	b	b	Yes	Yes	Yes	Gokarna	925	925
	a		b	c	c	Yes	a	c	b	b	c	Yes	Yes	Karail	926	926
	a	Yes	a	b	c	Yes	Yes	c	a	a	Yes	Yes	Yes	Dharmatala	927	927
	b	Yes	b	b	c	Yes	a	c	b	b	c	Yes	Yes	Kusagaria	928	928
		Yes	b	b	c	Yes	Yes	b	Yes	Yes	Yes	Yes	Yes	Damodarpara	929	929
		Yes	b	b	c	Yes	Yes	b	Yes	Yes	Yes	Yes	Yes	Atkadanga	930	930
	c	Yes	Yes	b	Yes	Yes	Yes	c	a	b	Yes	Yes	Yes	Bhatsala	931	931
	b		a	b	c	Yes	a	c	a	b	Yes	Yes	Yes	Shyampur	932	932
	c	Yes	b	b	c	Yes	a	c	a	b	Yes	Yes	Yes	Betpukur	933	933

Availability of miscellaneous facilities (If amenities available code -Yes is given, If not available the village, the distance range code viz; a for < 5 Kms, b for 5-10 Kms and c for 10+ kms of nearest place where facility is available is given).

Availability of electricity (Yes/No)

Name of Village	ASHA (Accredited Social Health Activist)	Community centre with/without TV	Sports Field,	Sports Club / Recreation Centre	Cinema / Video Hall	Public Library	Public Reading Room	Newspaper Supply	Assembly Polling station	Birth & Death Registration Office	Power Supply for Domestic Use (ED)	Power Supply for Agricultural Use (EAG)	Power Supply for Commercial Use (EC)	Power Supply for All Uses (EA)
2	88	89	90	91	92	93	94	95	96	97	98	99	100	101

Nama Bhandartikuri	Yes	Yes	a	a	b	b	b	Yes	a	a	Yes	Yes	No	No
Bhandartikuri	Yes	a	a	a	Yes	a	Yes	Yes	a	a	Yes	Yes	Yes	Yes
Paranpur	Yes	a	a	a	b	a	a	Yes	Yes	Yes	Yes	Yes	Yes	Yes
Ekdala														
Mahatapur	Yes	b	a	a	a	a	a	Yes	Yes	a	Yes	Yes	Yes	Yes
Jahan Nagar	Yes	Yes	Yes	Yes	Yes	Yes	Yes	Yes	Yes	Yes	Yes	Yes	Yes	Yes
Sulantu	Yes	a	a	a	b	a	a	Yes	Yes	a	Yes	Yes	Yes	Yes
Maudanga	Yes	Yes	Yes	Yes	b	b	b	Yes	Yes	a	Yes	Yes	Yes	Yes
Golahat	Yes	Yes	b	b	b	b	b	Yes	Yes	b	Yes	Yes	Yes	Yes
Bhatra	Yes	Yes	Yes	Yes	Yes	Yes	Yes	Yes	Yes	Yes	Yes	Yes	No	No
Mandra	Yes	Yes	c	Yes	c	a	a	Yes	Yes	b	Yes	Yes	Yes	Yes
Balarampur	Yes	Yes	c	Yes	c	a	a	Yes	a	b	Yes	Yes	Yes	Yes
Sonarudra	Yes	Yes	c	Yes	c	a	a	Yes	a	b	Yes	Yes	Yes	Yes
Polgram	Yes	Yes	c	Yes	c	b	b	Yes	a	a	Yes	Yes	Yes	Yes
Haripur	Yes	Yes	Yes	Yes	c	b	b	Yes	Yes	Yes	Yes	Yes	Yes	Yes
Dastipara	Yes	Yes	Yes	Yes	c	b	b	Yes	Yes	Yes	Yes	Yes	Yes	Yes
Dogachhia	Yes	Yes	Yes	Yes	c	Yes	Yes	Yes	Yes	a	Yes	Yes	Yes	Yes
Saidpur	Yes	Yes	Yes	Yes	c	b	b	Yes	a	a	Yes	Yes	Yes	Yes
Mudafar Falahari	Yes	Yes	Yes	Yes	Yes	b	b	Yes	Yes	Yes	Yes	Yes	Yes	Yes
Lakshmanpur	Yes	Yes	Yes	Yes	c	c	c	Yes	a	b	Yes	Yes	Yes	Yes
Bhaturia	Yes	c	a	a	c	c	c	Yes	Yes	a	Yes	Yes	Yes	Yes
Bamangaria	Yes	a	Yes	Yes	c	b	b	Yes	Yes	a	Yes	Yes	Yes	Yes
Banki	Yes	a	Yes	Yes	c	b	b	b	Yes	a	Yes	Yes	No	No
Satgachhia	Yes	a	Yes	Yes	b	b	b	Yes	a	a	Yes	Yes	Yes	Yes
Kurcha	Yes	Yes	Yes	b	b	b	b	Yes	Yes	a	Yes	Yes	Yes	Yes
Ramchandrapur	Yes	a	Yes	a	a	a	a	Yes	a	a	Yes	Yes	No	No
Bagpur	Yes	Yes	a	c	c	b	b	Yes	Yes	Yes	Yes	Yes	Yes	Yes
Kachua	Yes	Yes	b	b	c	b	b	Yes	Yes	a	Yes	Yes	Yes	Yes
Minapur	Yes	c	a	a	c	c	c	Yes	Yes	a	Yes	Yes	Yes	Yes
Konrapur	Yes	Yes	Yes	Yes	c	c	c	Yes	Yes	a	Yes	Yes	Yes	Yes
Gagra	Yes	Yes	Yes	Yes	c	c	c	a	a	b	Yes	Yes	Yes	Yes
Belgaria	Yes	c	b	b	c	c	c	Yes	a	a	Yes	Yes	Yes	Yes
Gokarna	Yes	b	a	a	c	c	c	Yes	Yes	a	Yes	Yes	Yes	Yes
Karail	Yes	b	b	c	c	b	b	a	a	a	Yes	Yes	Yes	Yes
Dharmatala	Yes	a	Yes	b	c	a	a	Yes	Yes	a	Yes	Yes	No	No
Kusagaria	Yes	Yes	a	c	c	b	b	Yes	Yes	a	Yes	Yes	Yes	Yes
Damodarpara	Yes	Yes	Yes	Yes	Yes	Yes	Yes	Yes	Yes	Yes	Yes	Yes	Yes	Yes
Atkadanga	Yes	Yes	Yes	Yes	Yes	Yes	Yes	Yes	Yes	Yes	Yes	Yes	Yes	Yes
Bhatsala	Yes	Yes	Yes	Yes	c	b	b	Yes	Yes	b	Yes	Yes	Yes	Yes
Shyampur	Yes	a	a	b	b	Yes	a	Yes	a	a	Yes	Yes	Yes	Yes
Betpukur	Yes	Yes	Yes	Yes	c	b	b	Yes	Yes	b	Yes	Yes	Yes	Yes

Nearest Town		Land Use							
		Area under different types of land use (in hectares rounded up to one decimal place)							
Name	Distance range code i.e. a for < 5 Kms, b for 5-10 Kms and c for 10+ kms .	Forests	Area under Non-agricultural Uses	Barren and Un-cultivable land	Permanent Pastures and Other Grazing Lands	Land Under Miscellaneous Tree Crops etc.	Culturable Waste Land	Name of Village	Serial Number
102	103	104	105	106	107	108	109	2	1

NABADWIP	b	0	4.8	0	0	0	0	Nama Bhandartikuri	893
NUBADWIP	b	0	48	0	0	0	0	Bhandartikuri	894
NUDADWIP	b	0	40	0	0	0	0	Paranpur	895
		0	100	0	0	0	0	Ekdala	896
NABADWIP	b	4.6	20	0	0	0	0	Mahatapur	897
NABADWIP	a	0	50	0	0	0	0	Jahan Nagar	898
NABADWIP	b	0	24.5	0	0	0	0	Sulantu	899
NABADWIP	b	0	8.8	0	0	0	0	Maudanga	900
NABADWIP	b	0	34	0	0	0	0	Golahat	901
NABADWIP	c	0	11	0	0	0	1.8	Bhatra	902
NABADWIP	c	0	13.4	0	0	0	0	Mandra	903
NABADWIP	c	0	9.3	0	0	0	0	Balarampur	904
NABADWIP	c	0	9.3	0	0	0	40	Sonarudra	905
NABADWIP	c	0	10.6	0	0	0	0	Polgram	906
NABADWIP	c	0	2.5	0	0	0	25	Haripur	907
NABADWIP	c	0	16.8	0	0	0	0	Dastipara	908
NABADWIP	c	0	49.5	0	0	0	0	Dogachhia	909
NABADWIP	c	0	7.5	0	0	0	0	Saidpur	910
NABADWIP	c	0	15.8	0	0	0	0	Mudafar Falahari	911
NABADWIP	c	0	7.8	0	0	0	0	Lakshmanpur	912
NABADWIP	b	0	21.6	0	0	0	0	Bhaturia	913
NABADWIP	c	0	10	0	0	0	3.6	Bamangaria	914
NABADWIP	c	0	6	0	0	0	1.8	Banki	915
NABADWIP	c	0	4	0	0	0	1.2	Satgachhia	916
NABADWIP	c	0	7	0	0	0	0	Kurcha	917
NABADWIP	c	0	7	0	0	0	5.4	Ramchandrapur	918
NABADWIP	c	0	17	0	0	0	0.3	Bagpur	919
NABADWIP	c	0	13	0	0	0	45	Kachua	920
NABADWIP	c	0	5.9	0	0	0	0	Minapur	921
NABADWIP	c	0	8	0	0	0	0	Konrapur	922
NABADWIP	c	0	15.4	0	0	0	0	Gagra	923
NABADWIP	c	0	13	0	0	0	0	Belgaria	924
NABADWIP	c	0	10.7	0	0	0	0	Gokarna	925
NABADWIP	c	0	10.2	0	0	0	0	Karail	926
NABADWIP	c	0	6	0	0	0	1	Dharmatala	927
NABADWIP	c	0	9.9	0	0	0	2	Kusagaria	928
NABADWIP	c	0	5.5	0	0	0	0	Damodarpara	929
NABADWIP	c	0	5	0	0	0	0.5	Atkadanga	930
NABADWIP	b	0	20.3	0	0	0	0	Bhatsala	931
NABADWIP	c	0	13	0	0	0	0.2	Shyampur	932
NABADWIP	b	0	10.2	0	0	0	0	Betpukur	933

Land Use											
Area under different types of land use (in hectares rounded up to one decimal place)							Area irrigated by source (in hectare).				
Serial Number	Name of Village	Fallow lands other than current fallows	Current Fallows	Net Area Sown	Total Irrigated Land Area	Total Un-irrigated Land Area	Canals ( C )	Wells/Tube-wells(W/TW)	Tanks/Lakes(T/L)	Water Falls(WF)	Others(O)
1	2	110	111	112	113	114	115	116	117	118	119

893	Nama Bhandartikuri	0	0	22	15	7	15	0	0	0	0
894	Bhandartikuri	0	0	30.4	30	0.4	30	0	0	0	0
895	Paranpur	0	0	22.7	20	2.7	20	0	0	0	0
896	Ekdala	0	0	105	20	85	20	0	0	0	0
897	Mahatapur	0	0	50	50	0	0	0	0	0	50
898	Jahan Nagar	0	0	117.4	107	10.4	0	67	0	0	40
899	Sulantu	0	0	130	90	40	0	90	0	0	0
900	Maudanga	0	0	80	45	35	0	45	0	0	0
901	Golahat	0	0	150.1	50	100.1	0	0	0	0	50
902	Bhatra	0	0	60	30	30	0	0	0	0	30
903	Mandra	0	0	80	80	0	0	40	40	0	0
904	Balarampur	0	0	60	40	20	0	25	15	0	0
905	Sonarudra	0	0	155.3	135.3	20	0	50	20	0	65.3
906	Polgram	0	0	80	40	40	0	10.5	0	0	29.5
907	Haripur	0	0	110	100	10	0	40	10	0	50
908	Dastipara	0	0	70.1	50.1	20	0	40.1	0	0	10
909	Dogachhia	0	0	650	350	300	0	240	0	0	110
910	Saidpur	0	0	60	20	40	0	20	0	0	0
911	Mudafar Falahari	0	0	250	100	150	0	80	0	0	20
912	Lakshmanpur	0	0	55	45	10	0	30	0	0	15
913	Bhaturia	0	0	110	60	50	0	40	0	0	20
914	Bamangaria	0	0	70	50	20	0	35	0	0	15
915	Banki	0	0	63	60	3	0	40	0	0	20
916	Satgachhia	0	0	50	40	10	0	30	2	0	8
917	Kurcha	0	0	100	70	30	0	50	2	0	18
918	Ramchandrapur	0	0	40	40	0	0	0	0	0	40
919	Bagpur	0	0	320	220	100	0	80	0	0	140
920	Kachua	0	0	78.6	78.6	0	0	40	0	0	38.6
921	Minapur	0	0	139.6	139.6	0	0	20	0	0	119.6
922	Konrapur	0	0	141	100	41	0	40	0	0	60
923	Gagra	0	0	100.4	70	30.4	0	20	0	0	50
924	Belgaria	0	0	230.9	190	40.9	0	40	0	0	150
925	Gokarna	0	0	116.7	60	56.7	0	35	0	0	25
926	Karail	0	0	67	60	7	0	0	0	0	60
927	Dharmatala	0	0	59	59	0	0	30	0	0	29
928	Kusagaria	0	0	71	65	6	0	40	0	0	25
929	Damodarpara	0	0	160.6	160	0.6	0	40	0	0	120
930	Atkadanga	0	0	45	40	5	0	20	0	0	20
931	Bhatsala	0	0	190	110	80	100	0	10	0	0
932	Shyampur	0	0	110	70	40	0	50	10	0	10
933	Betpukur	0	0	60	35	25	35	0	0	0	0

Name of three most important commodities manufactured			Name of Village	Serial Number
First	Second	Third		
120	121	122	2	1

Lungi	Sarce		Nama Bhandartikuri	893
Lungi	Sari		Bhandartikuri	894
Lungi			Paranpur	895
			Ekdala	896
Lungi	Saree		Mahatapur	897
Lungi	Saree		Jahan Nagar	898
Paper Mill	Brickfield		Sulantu	899
Khai	Muri	Paddy Prosing	Maudanga	900
Lungi			Golahat	901
			Bhatra	902
Beeding Making			Mandra	903
			Balarampur	904
Badiing Working			Sonarudra	905
Beeding Working			Polgram	906
Hand Loom	Mat.		Haripur	907
Handloom			Dastipara	908
Beading Werking			Dogachhia	909
Kantha	Biri		Saidpur	910
			Mudafar Falahari	911
			Lakshmanpur	912
			Bhaturia	913
			Bamangaria	914
			Banki	915
			Satgachhia	916
			Kurcha	917
			Ramchandrapur	918
			Bagpur	919
			Kachua	920
			Minapur	921
			Konrapur	922
			Gagra	923
			Belgaria	924
			Gokarna	925
			Karail	926
			Dharmatala	927
			Kusagaria	928
			Damodarpara	929
			Atkadanga	930
Lungi			Bhatsala	931
			Shyampur	932
Lungi			Betpukur	933

Census of India 2011  
Amenities and Land use

Serial Number	Name fo Village	Location code no.	Total area of the village ( in hectares rounded up to one decimal place)	Total population ( 2011 census )	Number of households (2011 census)	Number of educational amenities availab village, the distance range code viz; a for for 10+ kms of nearest place where fa							
						Pre-Primary school (PP)	Primary school (P)	Middle school (M)	Secondary School (S)	Senior Secondary school (SS)	Degree college of arts science & commerce (ASC)	Engineering college(EC)	Medical college (MC)
1	2	3	4	5	6	7	8	9	10	11	12	13	14
934	Manganpur	319464	161.6	2496	601	2	2 a	a	a	b	c	c	
935	Rajyadharpara	319465	80.8	576	140	1	1 a	a	a	b	c	c	
936	Chandpur	319466	93.5	1992	507	2	2 b	b	a	b	c	c	
937	Champahati	319467	284.1	6694	1608	4	4	1	1 a	b	c	c	
938	Chak Rahatpur	319468	42	1103	295	1	1 a	a	a	a	c	c	
939	Kobla	319469	238.1	4117	985	2	2	1 b		1 b	c	c	
940	Ganganandapur	319470	74.2	1626	406	1	1 a	a	a	b	c	c	
941	Bidyanagar	319471	108.6	1332	339	3	3 a		1 a	b	c	c	
942	Rajapur	319472	72.8	1433	371	2	2	1	1	1 b	c	c	
943	Kobla Chak	319473	47.4	0	0								
944	Sahapur	319474	175.8	1072	262	1	1 a	a	a	b	c	c	
945	Dakshin Chandipur	319475	106.9	582	142	1	1 a	b	b	b	c	c	
946	Malatipur	319476	128.4	1122	289	2	2 a	b	b	c	c	c	
947	Masgaria	319477	80.7	249	60	1	1 a	a	a	b	c	c	
948	Bachpur	319478	89.1	936	229	1	1 a	a	a	c	c	c	
949	Malgaria	319479	172.8	1328	323	1	1 a	a	a	c	c	c	
950	Naopara	319480	217.7	3619	827	1	1	1	1 a	b	c	c	
951	Maruidanga	319481	159.6	519	116	1	1 a	a	a	c	c	c	
952	Sahazadpur	319482	119.2	1324	333	1	1 a	a	a	b	c	c	
953	Arjunpukur	319483	309.6	3154	706	4	3 b	a	a	c	c	c	
954	Kamalpur	319484	223.2	877	182	2	2 b	a	a	c	c	c	
955	Satgaria	319485	113.5	857	187	1	1 b	a	a	c	c	c	
956	Baradhek	319486	188	1752	404	1	1 b	a	a	c	c	c	
957	Dirghapara	319487	327.8	1761	411	1	1	1	1 b	c	c	c	
958	Kharashgram	319488	372	3957	851	2	2	1	1 a	c	c	c	
959	Bagiara	319489	123	967	208	1	1 b	a	a	c	c	c	
960	Dhamai	319490	192.3	1670	385	2	2 a	a	a	c	c	c	
961	Bagiara Chak	319491	43.8	0	0								
962	Ranjapurpati	319492	49.2	0	0								
963	Shankra	319493	136.2	666	159	1	1 a	a	a	c	c	c	
964	Ichhlampur	319494	137	1657	361	1	1 a	a	a	c	c	c	
965	Mahesgaria	319495	110.5	1048	236	1	1 a	a	a	c	c	c	
966	Jialgaria	319496	86	580	132	1	1 a	a	a	c	c	c	
967	Nadanghat	319497	189.8	3799	909	3	3	1	1	1 c	c	c	
968	Kundapara	319498	70.2	1065	244	1	1 a	a	a	c	c	c	
969	Gahak	319499	234.1	874	198	1	1 a	a	a	c	c	c	
970	Akabpur	319500	269	1597	374	1	1	1	1 b	c	c	c	
971	Lakshnipara	319501	135.8	940	216	1	1 a	a	a	c	c	c	
972	Jakar	319502	245.1	1749	399	2	2	1 b	b	c	c	c	
973	Bhaidarpara	319503	118.2	903	214	1	1 a	a	a	c	c	c	
974	Seoragaria	319504	109.8	142	29	b	a	a	a	c	c	c	
975	Rajibpur	319505	74.1	1011	237	1	1	1 b	b	b	c	c	
976	Ghola	319506	157.4	1058	247	1	1 a	a	a	b	c	c	



**- Village Directory**

(As in 2009)

le. (If not available within the < 5 Kms, b for 5-10 Kms and c if facility is available is given).					Number of Medical Amenities available. (If not available within the village, the distance range code viz: a for < 5 Kms, b for 5-10 Kms and c for 10+ kms of nearest place where facility is available is given).										Name of Village	Serial Number			
Management institute (MI)	Polytechnic (Pt)	Vocational training school /ITI	Non-formal training centre (NFTC)	Special school for disabled (SSD)	Others (specify)	Community health centre (CHC)	Primary health centre (PHC)	Primary health sub centre (PHS)	Maternity and child welfare centre (MCWC)	T.B. clinic (TBC)	Hospital-allopathic (HA)	Hospital-alternative medicine (HO)	Dispensary (D)	Veterinary hospital (VH)			Mobile health clinic (MHC)	Family welfare centre (FWC)	
15	16	17	18	19	20	21	22	23	24	25	26	27	28	29	30	31	2	1	
c	c	c	b	b		a	a	a	a	a	a	a	a	b	a		Manganpur	934	
c	c	a	c	b	b	c	b	a	a	c	a	a	a	c	b	b	Rajyadharpara	935	
c	c	a	b	b		b	1	1	1	c	1	1	4	b	b	1	Chandpur	936	
c	c	c	b	b		b	b	1	b	b	b	b		b		b	Champahati	937	
c	c	c		a		b	b	a	b	b	b	b		b		b	Chak Rahatpur	938	
c	c		1	b	b	a	c	a	1	a	c	a	a	a	c	b	a	Kobla	939
c	c	a	c	b	b	c	b	b	b	c	b	b	b	c	b	b	Ganganandapur	940	
c	c	a	b	b	b	c	a	a	a	c	a	a	a	b	b	b	Bidyanagar	941	
c	c	c	b	b		b	b	a	b	b	b	b	b	c	b		Rajapur	942	
																	Kobla Chak	943	
c	c	a	b	b		c	c	a	a	c	c		a	b		a	Sahapur	944	
c	c	b	b	b		b	b			b	b	a	b	b			Dakshin Chandipur	945	
c	c	b		c		c	c	a	a	c	c		c	c		a	Malatipur	946	
c	c	b	b	b		b	a	a	a	b	b	b	a	b		a	Masgaria	947	
c	c	b	b	c		b	a	a	a	b	b	b	a	b		a	Bachpur	948	
c	c	c		c		c	a	a	a	c	a		a	c		a	Malgaria	949	
c	c	b		b		c	1	1	a	c	c	c	a	b			Naopara	950	
c	c	c	c	c		c	a	a	a	c	a		a	c		a	Maruidanga	951	
c	c	b	c	b		c	a	a	a	b	b	b	a	b		a	Sahazadpur	952	
c	c	c	c	c		c	a	a	c	c	c	c	a	c	c	c	Arjunpukur	953	
c	c	c	c	b		c	a	a	c	c	c	c	a	c	c	c	Kamalpur	954	
c	c	c	c	c		c	a	a	c	c	c	c	a	c	c	c	Satgaria	955	
c	c	c	c	b		c	a	1	c	c	c	c	a	c	c	c	Baradhek	956	
c	c	c	c	c		c	b	1	c	c	c	c	b	c	c	c	Dirghapara	957	
c	c	c	c	c		c	b	a	c	c	c	c	b	c	c	c	Kharashgram	958	
c	c	c	c	c		c	a	a	c	c	c	c	a	c	c	c	Bagiara	959	
c	c	c	c	c		c	a	1	c	c	c	c	a	c	c	c	Dhamai	960	
																	Bagiara Chak	961	
																	Ranjapurpati	962	
c	c	c	c	c		c	a	a	c	c	c	c	a	c	c	c	Shankra	963	
c	c	c	c	c		c	a	1	c	c	c	c	a	c	c	c	Ichhlampur	964	
c	c	c	c	c		c	a	a	c	c	c	c	a	c	c	c	Mahesgaria	965	
c	c	c	c	c		c	a	a	c	c	c	c	a	c	c	c	Jialgaria	966	
c	c	c	c	c		c	1	1	c	c	c	c	1	c	c	c	Nadanghat	967	
c	c	c	c	c		c	a	a	c	c	c	c	a	c	c	c	Kundapara	968	
c	c	c	c	c		c	b	a	c	c	c	c	b	c	c	c	Gahak	969	
c	c	c	c	c		c	a	a	c	c	c	c	a	c	c	c	Akabpur	970	
c	c	c	c	c		c	b	b	c	c	c	c	b	c	c	c	Lakshmipara	971	
c	c	b		c		b	b	1	b	b	b	b	b	b			Jakar	972	
c	c	b	c	c		c	a	a	a	c	a		a	c		a	Bhaidarpara	973	
c	c	b		c		c	a	a	a	c	a		a	c		a	Seoragaria	974	
c	c	b	b	b		b	a	a	a	b	b		b	b		a	Rajibpur	975	
c	c	b	b	b		b	b	a	a	b	b	a	a	b		a	Ghola	976	

Serial Number	Name fo Village	Number of Non-Government Medical Amenities available.							Availability of drinking water - Yes / No							
		Charitable non Govt. hospital/Nursing home.	Medical practitioner with MBBS Degree	Medical practitioner with other degree	Medical practitioner with no degree	Traditional practitioner and faith healer	Medicine Shop	Others	Tap water (Treated/Untreated)	Well water (Covered / Uncovered well)	Hand Pump	Tube wells / Bore well	Spring	River / Canal	Tank / Pond / Lake	Others
1	2	32	33	34	35	36	37	38	39	40	41	42	43	44	45	46
934	Manganpur	0	0	0	0	2	0	0	No	No	Yes	No	No	No	Yes	No
935	Rajyadharpara	0	0	0	0	0	0	0	Yes	Yes	Yes	No	No	No	No	No
936	Chandpur	0	15	5	5	2	5	2	Yes	No	Yes	Yes	No	No	No	No
937	Champahati	0	0	0	0	0	0	0	Yes	No	Yes	No	No	No	No	No
938	Chak Rahatpur	0	0	0	0	0	0	0	Yes	No	Yes	Yes	No	No	No	No
939	Kobla	0	1	1	3	1	1	1	Yes	Yes	Yes	Yes	No	No	Yes	No
940	Ganganandapur	0	1	1	3	3	0	0	Yes	No	Yes	No	No	No	No	No
941	Bidyanagar	0	0	0	0	0	0	0	Yes	No	Yes	No	No	No	No	No
942	Rajapur	0	0	0	0	4	0	1	No	No	Yes	No	No	No	Yes	No
943	Kobla Chak															
944	Sahapur	0	0	1	1	0	0	0	No	No	Yes	Yes	No	No	Yes	No
945	Dakshin Chandipur	0	0	0	0	0	0	0	No	No	Yes	No	No	No	Yes	No
946	Malatipur	0	0	0	0	0	0	0	No	No	Yes	No	No	No	Yes	No
947	Masgaria	0	0	0	0	0	0	0	No	No	Yes	No	No	No	Yes	No
948	Bachpur	0	0	0	1	0	0	0	No	No	Yes	No	No	No	Yes	No
949	Malgaria	0	0	0	0	0	0	0	No	No	Yes	No	No	Yes	Yes	No
950	Naopara	0	0	0	1	1	0	0	No	No	Yes	No	No	No	Yes	No
951	Maruidanga	0	0	0	0	0	0	0	No	No	Yes	No	No	Yes	Yes	No
952	Sahazadpur	0	0	1	1	0	1	0	No	No	Yes	No	No	Yes	Yes	No
953	Arjunpukur	0	0	0	0	0	0	0	No	No	Yes	No	No	No	No	No
954	Kamalpur	0	0	0	0	0	0	0	No	No	Yes	No	No	No	No	No
955	Satgaria	0	0	0	0	0	0	0	No	No	Yes	No	No	No	No	No
956	Baradhek	0	0	0	0	0	0	0	No	No	Yes	No	No	No	No	No
957	Dirghapara	1	0	0	0	0	0	0	Yes	No	Yes	No	No	No	No	No
958	Kharashgram	0	0	0	0	0	0	0	No	No	Yes	No	No	Yes	No	No
959	Bagiara	0	0	0	0	0	0	0	No	No	Yes	No	No	No	No	No
960	Dhamai	0	0	0	0	0	0	0	No	No	Yes	No	No	No	No	No
961	Bagiara Chak															
962	Ranjapurpati															
963	Shankra	0	0	0	0	0	0	0	No	No	Yes	No	No	No	No	No
964	Ichhlampur	0	0	0	0	0	0	0	No	No	Yes	No	No	No	No	No
965	Mahesgaria	0	0	0	0	0	0	0	No	No	Yes	No	No	No	No	No
966	Jialgaria	0	0	0	0	0	0	0	No	No	Yes	No	No	No	No	No
967	Nadanghat	0	0	0	0	0	0	0	No	No	Yes	No	No	Yes	No	No
968	Kundapara	0	0	0	0	0	0	0	No	No	Yes	No	No	No	No	No
969	Gahak	0	0	0	0	0	0	0	No	No	Yes	No	No	No	No	No
970	Akabpur	0	0	0	0	0	0	0	No	No	Yes	No	No	No	No	No
971	Lakshmipara	0	0	0	0	0	0	0	No	No	Yes	No	No	No	No	No
972	Jakar	0	0	0	0	0	0	0	No	No	Yes	No	No	Yes	Yes	No
973	Bhaidarpara	0	0	0	0	0	0	0	No	No	Yes	No	No	Yes	Yes	No
974	Seoragaria	0	0	0	0	0	0	0	No	No	Yes	No	No	No	Yes	No
975	Rajibpur	0	0	1	2	0	0	0	No	No	Yes	Yes	No	No	Yes	No
976	Ghola	0	0	0	0	0	0	0	No	No	Yes	No	No	No	Yes	No

Availability of toilet & others Yes / No				Communication and transport facilities (If amenities available code -Yes is given except for Village Pin Code ,If not available within the village , the distance range code viz; a for < 5 Kms, b for 5-10 Kms and c for 10+ kms of nearest place where facility is available is given).							Comm Pin C		
Community toilet including bath.	Community toilet excluding bath.	Rural sanitary mart or sanitary hardware outlet available near the village.	Community bio- gas or recycle of waste for productive use.	Post office(PO)	Sub post office (SPO)	Post & Telegraph office (P&TO)	Village Pin Code	Telephones (Land lines)	Public call office (PCO)	Mobile phone coverage	Name of Village	Serial Number	Serial Number
47	48	49	50	51	52	53	54	55	56	57	2	1	1
No	No	No	No	a	b	b	713513	Yes	a	Yes	Manganpur	934	934
No	No	No	No	b	a	b	741319	Yes	a	Yes	Rajyadharpara	935	935
No	No	No	No	b	a	b	741319	Yes	Yes	Yes	Chandpur	936	936
No	No	Yes	No	a	a	b	713519	Yes	Yes	Yes	Champahati	937	937
No	No	Yes	No	a	a	a	713519	Yes	Yes	Yes	Chak Rahatpur	938	938
No	No	No	No	b	Yes	b	741319	Yes	Yes	Yes	Kobla	939	939
No	No	No	No	b	a	b	713502	Yes	Yes	b	Ganganandapur	940	940
No	No	No	No	b	a	b	741319	Yes	Yes	Yes	Bidyanagar	941	941
No	No	No	No	a	a	b	713513	Yes	b	Yes	Rajapur	942	942
											Kobla Chak	943	943
No	No	No	No	a	a	b	713519	Yes	Yes	Yes	Sahapur	944	944
No	No	No	No	b	a	b	713519	Yes	b	Yes	Dakshin Chandipur	945	945
No	No	No	No	b	a	c	713519	Yes	Yes	Yes	Malatipur	946	946
No	No	Yes	No	a	a	a	713515	a	a	Yes	Masgaria	947	947
No	No	Yes	No	a	a	a	713519	Yes	Yes	Yes	Bachpur	948	948
No	No	No	No	a	a	c	713405	Yes	a	Yes	Malgaria	949	949
No	No	Yes	No	Yes	a	c	713515	Yes	Yes	Yes	Naopara	950	950
No	No	No	No	a	a	c	713515	a	a	Yes	Maruidanga	951	951
No	No	Yes	No	a	a	c	713515	Yes	Yes	Yes	Sahazadpur	952	952
No	No	No	No	c	a	c	713515	Yes	Yes	Yes	Arjunpukur	953	953
No	No	No	No	c	a	c	713422	Yes	Yes	Yes	Kamalpur	954	954
No	No	No	No	c	a	c	713515	a	Yes	Yes	Satgaria	955	955
No	No	No	No	c	a	c	713515	Yes	Yes	Yes	Baradhek	956	956
No	Yes	No	No	b	Yes	c	713515	Yes	b	Yes	Dirghapara	957	957
No	No	No	No	b	a	c	713515	Yes	b	Yes	Kharashgram	958	958
No	No	No	No	c	a	c	713515	Yes	Yes	Yes	Bagiara	959	959
No	No	No	No	c	a	c	713515	a	a	Yes	Dhamai	960	960
											Bagiara Chak	961	961
											Ranjapurpati	962	962
No	No	No	No	c	a	c	713515	Yes	Yes	Yes	Shankra	963	963
No	No	No	No	c	a	c	713515	Yes	Yes	Yes	Ichhlampur	964	964
No	No	No	No	c	a	c	713515	Yes	Yes	Yes	Mahesgaria	965	965
No	No	No	No	c	a	c	713515	Yes	Yes	Yes	Jialgaria	966	966
Yes	No	Yes	No	c	Yes	c	713515	Yes	Yes	Yes	Nadanghat	967	967
No	No	No	No	c	a	c	713515	Yes	Yes	Yes	Kundapara	968	968
No	No	No	No	c	b	c	713515	Yes	Yes	Yes	Gahak	969	969
No	No	No	No	c	a	c	713515	Yes	Yes	Yes	Akabpur	970	970
No	No	No	No	c	b	c	713515	Yes	Yes	Yes	Lakshmipara	971	971
No	No	Yes	No	a	a	a	713515	Yes	Yes	Yes	Jakar	972	972
No	No	No	No	a	a	c	713515	a	a	Yes	Bhaidarpara	973	973
No	No	No	No	a	a	c	713515	Yes	a	Yes	Seoragaria	974	974
No	No	No	No	a	a	b	713519	b	a	Yes	Rajibpur	975	975
No	No	No	No	b	a	b	713519	Yes	a	Yes	Ghola	976	976

Communication and transport facilities (If amenities available code -Yes is given except for Village code ,If not available within the village , the distance range code viz; a for <5 Kms, b for 5-10 Kms and c for 10+ kms of nearest place where facility is available is given).

Village connected to highways,village (If amenities available code -Yes is given except for Village code ,If not available within the village , the distance range code viz; a for <5 Kms, b for 5-10 Kms and c for 10+ kms of nearest place where facility is available is given).

Name of Village	Internet cafés/ Common service centre (CSC)	Private courier facility	Bus service (Public & Private)	Railway stations	Auto/Modified Autos	Taxis and Vans	Tractors	Cycle-pulled rickshaws(Manual & Machine driven)	Carts driven by animals	Sea /River ferry service	Connected to national highway(NH)	Connected to state highway(SH)	Connected to major district road (MDR)	Connected to others district road	Pucca roads	Kutchcha roads
2	58	59	60	61	62	63	64	65	66	67	68	69	70	71	72	73
Manganpur	a	b	Yes	a	a	a	a	Yes	a	b	c	Yes		Yes	Yes	Yes
Rajyadharpara	b	b	a	b	b	Yes	b	Yes	Yes	b	c	a	a	a	a	Yes
Chandpur	b	b	Yes	a	Yes	Yes	b	Yes	Yes	b	c	Yes	Yes	Yes	Yes	Yes
Champahati	Yes	b	Yes	a	Yes	Yes	Yes	Yes	Yes	b	c	Yes	Yes	Yes	Yes	Yes
Chak Rahatpur	a	a	Yes	a	Yes	Yes	Yes	Yes	Yes	b	c	c		Yes	Yes	Yes
Kobla	b	b	Yes	a	b	Yes	a	Yes	Yes	b	c	a	Yes	Yes	Yes	Yes
Ganganandapur	b	b	a	b	b	Yes	b	Yes	Yes	b	c	b	Yes	a	a	Yes
Bidyanagar	b	b	Yes	b	a	Yes	b	Yes	Yes	b	c	a	a	Yes	Yes	Yes
Rajapur	b	b	b	b	b	b	b	Yes	Yes	c	c	c	b	Yes	a	Yes
Kobla Chak																
Sahapur	c	b	Yes	b	a	Yes	Yes	Yes	Yes	b	c	a		a	Yes	Yes
Dakshin Chandipur	b	b	b	b	Yes	Yes	Yes	Yes	Yes	b	c	b		Yes	Yes	Yes
Malatipur	c	c	b	c	b	Yes	Yes	Yes	Yes	b	c	a	a	a	a	Yes
Masgaria	a	a	a	b	a	a	Yes	Yes	Yes	a	c	a		Yes	Yes	a
Bachpur	b	a	a	b	Yes	Yes	Yes	Yes	Yes	a	c	a		Yes	Yes	Yes
Malgaria	c	a	a	b	b	Yes	Yes	Yes	Yes	a	c	Yes			Yes	Yes
Naopara	b	Yes	Yes	b	Yes	Yes	Yes	Yes	Yes	a	b			Yes	Yes	Yes
Maruidanga	c	a	a	b	b	Yes	Yes	Yes	Yes	Yes	c	a	a		a	Yes
Sahazadpur	b	a	Yes	b	Yes	Yes	Yes	Yes	Yes	Yes	c	Yes		Yes	Yes	Yes
Arjunpukur	a	c	a	c	c	a	Yes	a	Yes	a	c	Yes			Yes	Yes
Kamalpur	a	c	a	c	c	a	Yes	a	Yes	a	c	Yes	a	Yes	a	Yes
Satgaria	a	c	a	c	c	a	Yes	a	Yes	a	c	a			a	Yes
Baradhek	a	c	a	c	c	a	Yes	a	Yes	a	c	c	a		a	Yes
Dirghapara	b	b	Yes	c	c	b	Yes	Yes	Yes	b	c	c	b	Yes	Yes	a
Kharashgram	b	b	Yes	c	c	b	Yes	b	Yes	b	c	b	b	Yes	Yes	a
Bagiara	a	c	a	c	c	a	Yes	a	Yes	a	c	a	a		a	Yes
Dhamai	a	c	a	c	c	a	Yes	a	Yes	a	c	a	a	Yes	Yes	Yes
Bagiara Chak																
Ranjapurpati																
Shankra	a	c	a	c	c	a	Yes	a	Yes	c	c	a	a		a	Yes
Ichhlampur	a	c	a	c	c	a	Yes	a	Yes	c	c	a	a		a	Yes
Mahesgaria	a	c	a	c	c	a	Yes	a	Yes	c	c	a	a		a	Yes
Jialgaria	a	c	a	c	c	a	Yes	a	Yes	c	c	a	a		a	Yes
Nadanghat	Yes	c	Yes	c	c	Yes	Yes	Yes	Yes	Yes	c	Yes			Yes	Yes
Kundapara	a	c	a	c	c	a	Yes	a	Yes	c	c	a			a	Yes
Gahak	b	c	b	c	c	b	Yes	b	Yes	Yes	c	c	b		b	Yes
Akabpur	a	c	a	c	c	a	Yes	a	Yes	c					b	Yes
Lakshmipara	b	c	b	c	c	b	Yes	b	Yes	Yes	c	c	b		b	Yes
Jakar	a	a	a	b	a	a	Yes	Yes	Yes	Yes	c	Yes		Yes	a	Yes
Bhaidarpara	c	a	a	b	b	Yes	Yes	Yes	Yes	Yes	c	Yes	a		a	Yes
Seoragaria	c	a	a	b	b	Yes	Yes	Yes	Yes	c	c	a	a		a	Yes
Rajibpur	b	b	Yes	b	b	Yes	Yes	Yes	Yes	c	c		a	a	a	a
Ghola	b	b	Yes	b	Yes	Yes	Yes	Yes	Yes	c	c	Yes	a	a	Yes	Yes

age roads, banks & credit societies is given, If not available within the viz; a for < 5 Kms, b for 5-10 Kms where facility is available is given).														Availability of miscellaneous facilities (If amenities available code -Yes is given, If not available within the village , the distance range code viz; a for < 5 Kms, b for 5-10 Kms and c for 10+ kms of nearest place where facility is available is given).		Ava within
Water bounded macadam(WBM) roads	Navigable waterway (river/canal)(NW)	Footpaths (FP)	Commercial & Co-operative Banks	ATM	Agricultural Credit Societies	Self-Help Group (SHG)	Public distribution system (PDS) shop	Mandis / Regular market	Weekly Haat	Agricultural marketing society	Integrated Child Development Scheme (Nutritional Centres)	Anganwadi Centre (Nutritional Centres)	Others (Nutritional Centres)	Name of Village	Serial Number	Serial Number
74	75	76	77	78	79	80	81	82	83	84	85	86	87	2	1	1
		Yes	a	b	c	Yes	Yes	c	a	a	Yes	Yes	Yes	Manganpur	934	934
a	b	Yes	a	b	c	Yes	a	c	b	Yes	b	Yes	b	Rajyadharpara	935	935
a	a	Yes	Yes	b	Yes	Yes	Yes	c	Yes	a	a	Yes	b	Chandpur	936	936
		Yes	a	b	c	Yes	Yes	Yes	b	b	Yes	Yes	Yes	Champahati	937	937
		Yes	a	a	c	Yes	a	c	a	c	b	Yes	Yes	Chak Rahatpur	938	938
b	a	Yes	a	b	c	Yes	Yes	b	a	b	b	Yes	b	Kobla	939	939
a	b	Yes	a	b	Yes	Yes	a	c	b	b	b	Yes	b	Ganganandapur	940	940
b	a	Yes	a	b	c	Yes	a	c	a	b	b	Yes	b	Bidyanagar	941	941
		Yes	b	b	c	Yes	b	c	Yes	b	Yes	Yes	Yes	Rajapur	942	942
														Kobla Chak	943	943
	b	Yes	b	b	c	Yes	a	c	a	a	b	Yes	Yes	Sahapur	944	944
a		Yes	b	b	Yes	Yes	Yes	b	Yes	Yes	Yes	Yes	Yes	Dakshin Chandipur	945	945
	a	Yes	b	b	c	Yes	a	c	b	b	b	Yes	Yes	Malatipur	946	946
	a	Yes	a	b	c	Yes	Yes	c	a	Yes	b	Yes	Yes	Masgaria	947	947
Yes	a	Yes	a	b	c	Yes	a	c	a	a	b	Yes	Yes	Bachpur	948	948
	a	Yes	a	c	c	Yes	a	c	b	a	c	Yes	Yes	Malgaria	949	949
	a	Yes	b	b	Yes	Yes	Yes	Yes	a	a	Yes	Yes	Yes	Naopara	950	950
	Yes	a	c	c	Yes	a	c	b	a	c	c	Yes	Yes	Maruidanga	951	951
a	Yes	Yes	a	b	Yes	Yes	Yes	Yes	Yes	Yes	a	b	Yes	Sahazadpur	952	952
c	a	Yes	a	b	Yes	Yes	Yes	c	a	c	c	Yes	Yes	Arjunpukur	953	953
c	a	Yes	a	c	Yes	a	a	c	a	c	c	Yes	Yes	Kamalpur	954	954
c	a	Yes	a	c	Yes	a	a	c	a	a	c	Yes	Yes	Satgaria	955	955
c	a	Yes	a	c	Yes	Yes	a	c	a	c	c	Yes	Yes	Baradhek	956	956
c	b	Yes	b	c	Yes	Yes	a	c	b	c	c	Yes	Yes	Dirghapara	957	957
c	b	Yes	b	c	c	Yes	Yes	c	b	c	c	Yes	Yes	Kharashgram	958	958
c	a	Yes	a	c	c	Yes	a	c	a	c	c	Yes	Yes	Bagiara	959	959
c	a	Yes	a	c	Yes	Yes	Yes	c	a	c	c	Yes	Yes	Dhamai	960	960
														Bagiara Chak	961	961
														Ranjapurpati	962	962
c	a	Yes	a	c	Yes	a	a	c	c	Yes	c	Yes	Yes	Shankra	963	963
c	a	Yes	a	c	Yes	Yes	a	c	a	c	c	Yes	Yes	Ichhlampur	964	964
c	a	Yes	a	c	Yes	Yes	a	c	a	c	c	Yes	Yes	Mahesgaria	965	965
c	a	Yes	a	c	Yes	Yes	a	c	a	c	c	Yes	Yes	Jialgaria	966	966
c	Yes	Yes	Yes	b	Yes	Yes	Yes	Yes	Yes	c	c	Yes	Yes	Nadanghat	967	967
c	a	Yes	a	c	Yes	Yes	a	c	a	c	c	Yes	Yes	Kundapara	968	968
c	Yes	Yes	b	c	c	a	b	c	b	c	c	Yes	Yes	Gahak	969	969
		Yes			c	Yes	a	c	c	Yes	c	Yes	Yes	Akabpur	970	970
c	Yes	Yes	b	c	c	Yes	b	c	b	c	c	Yes	Yes	Lakshmi para	971	971
	Yes	Yes	b	b	c	Yes	Yes	c	a	b	b	Yes	Yes	Jakar	972	972
	Yes		a	b	c	Yes	a	c	b	a	b	Yes	Yes	Bhaidarpara	973	973
	a		a	b	c	Yes	a	c	b	a	b	Yes	Yes	Seoragaria	974	974
	a		b	b	c	Yes	Yes	c	a	b	b	Yes	Yes	Rajibpur	975	975
		Yes	b	b	c	Yes	a	c	a	b	Yes	Yes	Yes	Ghola	976	976

Availability of miscellaneous facilities (If amenities available code -Yes is given, If not available the village, the distance range code viz; a for < 5 Kms, b for 5-10 Kms and c for 10+ kms of nearest place where facility is available is given).

Availability of electricity (Yes/No)

Name of Village	ASHA (Accredited Social Health Activist)	Community centre with/without TV	Sports Field,	Sports Club / Recreation Centre	Cinema / Video Hall	Public Library	Public Reading Room	Newspaper Supply	Assembly Polling station	Birth & Death Registration Office	Power Supply for Domestic Use (ED)	Power Supply for Agricultural Use (EAG)	Power Supply for Commercial Use (EC)	Power Supply for All Uses (EA)
2	88	89	90	91	92	93	94	95	96	97	98	99	100	101
Manganpur	Yes	Yes	a	a	Yes	a	a	Yes	Yes	a	Yes	Yes	Yes	Yes
Rajyadharpara	Yes	b	a	a	b	b	a	Yes	Yes	b	Yes	Yes	Yes	Yes
Chandpur	Yes	a	Yes	Yes	b	a	b	Yes	Yes	a	Yes	Yes	Yes	Yes
Champahati	Yes	Yes	Yes	Yes	Yes	Yes	Yes	Yes	Yes	a	Yes	Yes	Yes	Yes
Chak Rahatpur	Yes	a	a	a	a	a	a	Yes	Yes	a	Yes	Yes	Yes	Yes
Kobla	Yes	Yes	Yes	Yes	b	a	b	Yes	Yes	a	Yes	Yes	Yes	Yes
Ganganandapur	Yes	Yes	a	a	b	a	b	Yes	Yes	b	Yes	Yes	Yes	Yes
Bidyanagar	Yes	a	a	a	b	b	b	Yes	a	b	Yes	Yes	Yes	Yes
Rajapur	Yes	Yes	Yes	Yes	c	a	b	Yes	Yes	b	Yes	Yes	Yes	Yes
Kobla Chak														
Sahapur	Yes	Yes	a	b	b	b	b	Yes	a	a	Yes	Yes	Yes	Yes
Dakshin Chandipur	Yes	Yes	Yes	Yes	Yes	Yes	Yes	Yes	Yes	Yes	Yes	Yes	No	No
Malatipur	Yes	Yes	a	b	c	b	b	Yes	a	a	Yes	Yes	Yes	Yes
Masgaria	Yes	b	Yes	Yes	b	b	b	Yes	a	a	Yes	Yes	No	No
Bachpur	Yes	a	a	Yes	b	b	b	Yes	Yes	a	Yes	Yes	No	No
Malgaria	Yes	Yes	a	c	c	a	a	Yes	Yes	a	Yes	Yes	Yes	Yes
Naopara	Yes	b	a	a	b	a	a	Yes	Yes	b	Yes	Yes	No	No
Maruidanga	Yes	a	a	c	c	a	a	a	a	b	Yes	Yes	Yes	Yes
Sahazadpur	Yes	a	Yes	Yes	b	a	a	Yes	Yes	b	Yes	Yes	Yes	Yes
Arjunpukur	Yes	c	a	c	c	a	a	a	Yes	a	Yes	Yes	No	No
Kamalpur	Yes	c	a	c	c	a	a	a	Yes	a	Yes	Yes	No	No
Satgaria	Yes	c	a	c	c	a	a	a	Yes	a	Yes	Yes	No	No
Baradhek	Yes	c	a	c	c	a	a	a	Yes	a	Yes	Yes	No	No
Dirghapara	c	c	a	c	c	b	b	b	Yes	b	Yes	Yes	No	No
Kharashgram	c	c	Yes	c	c	b	b	b	Yes	b	Yes	Yes	No	No
Bagiara	Yes	c	a	c	c	a	a	a	Yes	a	Yes	Yes	No	No
Dhamai	Yes	c	a	c	c	a	a	a	Yes	a	Yes	Yes	No	No
Bagiara Chak														
Ranjapurpati														
Shankra	Yes	c	a	c	c	a	a	a	Yes	a	Yes	Yes	No	No
Ichhlampur	Yes	c	a	c	c	a	a	a	Yes	a	Yes	Yes	No	No
Mahesgaria	Yes	c	a	c	c	a	a	a	Yes	a	Yes	Yes	No	No
Jialgaria	Yes	c	a	c	c	a	a	a	Yes	a	Yes	Yes	No	No
Nadanghat	Yes	c	a	c	c	Yes	Yes	Yes	Yes	Yes	Yes	Yes	No	No
Kundapara	Yes	c	a	c	c	a	a	a	Yes	a	Yes	Yes	No	No
Gahak	Yes	c	b	c	c	b	b	b	a	b	Yes	Yes	No	No
Akabpur	Yes	c	a	c	c	a	a	a	Yes	a	Yes	Yes	No	No
Lakshmipara	Yes	c	b	c	c	b	b	b	Yes	b	Yes	Yes	No	No
Jakar	Yes	Yes	Yes	a	b	Yes	a	Yes	Yes	b	Yes	Yes	No	No
Bhaidarpara	Yes	Yes	a	b	c	a	a	Yes	a	b	Yes	Yes	Yes	Yes
Seoragaria	Yes	Yes	a	c	c	a	a	Yes	a	a	Yes	Yes	Yes	Yes
Rajibpur	Yes	Yes	Yes	b	b	b	b	Yes	Yes	b	Yes	Yes	Yes	Yes
Ghola	Yes	Yes	Yes	Yes	b	b	b	Yes	Yes	Yes	Yes	Yes	Yes	Yes

Nearest Town		Land Use							
		Area under different types of land use (in hectares rounded up to one decimal place)							
Name	Distance range code i.e. a for < 5 Kms, b for 5-10 Kms and c for 10+ kms .	Forests	Area under Non-agricultural Uses	Barren and Un-cultivable land	Permanent Pastures and Other Grazing Lands	Land Under Miscellaneous Tree Crops etc.	Culturable Waste Land	Name of Village	Serial Number
102	103	104	105	106	107	108	109	2	1
NABADWIP	a	0	11.6	0	0	0	0	Manganpur	934
NABADWIP	b	0	24.8	0	0	0	6.1	Rajyadharpara	935
NABADWIP	b	0	23	0	0	0	5	Chandpur	936
NABADWIP	b	0	3.8	0	0	0	20.3	Champahati	937
NABADWIP	a	0	7	0	0	0	0	Chak Rahatpur	938
NABADWIP	a	0	54.9	0	0	0	3.2	Kobla	939
NABADWIP	b	0	21.2	0	0	0	3	Ganganandapur	940
NABADWIP	b	0	23.2	0	0	0	6	Bidyanagar	941
NABADWIP	b	0	12.8	0	0	0	0	Rajapur	942
		0	15	0	0	0	0.4	Kobla Chak	943
NABADWIP	b	0	24	0	0	0	1.8	Sahapur	944
NABADWIP	c	0	16.9	0	0	0	0	Dakshin Chandipur	945
NABADWIP	c	0	8.4	0	0	0	0	Malatipur	946
NABADWIP	c	0	5.7	0	0	0	0	Masgaria	947
NABADWIP	c	0	12.1	0	0	0	2	Bachpur	948
NABADWIP	c	0	13.8	0	0	0	0	Malgaria	949
NABADWIP	c	0	19	0	0	0	2.7	Naopara	950
NABADWIP	c	0	9.6	0	0	0	0	Maruidanga	951
NABADWIP	c	0	10	0	0	0	0.2	Sahazadpur	952
NABADWIP	c	0	29.6	0	0	0	0	Arjunpukur	953
NABADWIP	c	0	23.2	0	0	0	0	Kamalpur	954
NABADWIP	c	0	13.5	0	0	0	0	Satgaria	955
NABADWIP	c	0	18	0	0	0	0	Baradhek	956
NABADWIP	c	0	27.8	0	0	0	0	Dirghapara	957
NABADWIP	c	0	32	0	0	0	0	Kharashgram	958
NABADWIP	c	0	23	0	0	0	0	Bagiara	959
NABADWIP	c	0	22.3	0	0	0	0	Dhamai	960
		0	3	0	0	0	3.8	Bagiara Chak	961
		0	1.2	0	0	0	0	Ranjapurpati	962
NABADWIP	c	0	26.2	0	0	0	0	Shankra	963
NABADWIP	c	0	27	0	0	0	0	Ichhlampur	964
NABADWIP	c	0	10.5	0	0	0	0	Mahesgaria	965
NABADWIP	c	0	6	0	0	0	0	Jialgaria	966
NABADWIP	c	0	19.8	0	0	0	0	Nadanghat	967
NABADWIP	c	0	10.2	0	0	0	0	Kundapara	968
NABADWIP	c	0	24.1	0	0	0	0	Gahak	969
NABADWIP	c	0	9	0	0	0	0	Akabpur	970
NABADWIP	c	0	10.8	0	0	0	0	Lakshmipara	971
NABADWIP	c	0	16	0	0	0	0.1	Jakar	972
NABADWIP	c	0	7	0	0	0	1.2	Bhaidarpara	973
NABADWIP	c	0	9	0	0	0	0.8	Seoragaria	974
NABADWIP	c	0	13	0	0	0	1.1	Rajibpur	975
NABADWIP	c	0	12	0	0	0	1.4	Ghola	976

Land Use												
Area under different types of land use (in hectares rounded up to one decimal place)								Area irrigated by source (in hectare).				
Serial Number	Name of Village	Fallow lands other than current fallows	Current Fallows	Net Area Sown	Total Irrigated Land Area	Total Un-irrigated Land Area	Canals ( C )	Wells/Tube-wells(W/TW)	Tanks/Lakes(T/L)	Water Falls(WF)	Others(O)	
1	2	110	111	112	113	114	115	116	117	118	119	
934	Manganpur	0	0	150	82	68	0	82	0	0	0	
935	Rajyadharpara	0	0	50	30	20	0	27.2	2	0	0.8	
936	Chandpur	0	0	65.5	40	25.5	0	40	0	0	0	
937	Champahati	0	0	260	140	120	0	140	0	0	0	
938	Chak Rahatpur	0	0	35	30	5	0	30	0	0	0	
939	Kobla	0	0	180	100	80	0	67.6	24.3	0	8.1	
940	Ganganandapur	0	0	50	30	20	0	27.2	2.8	0	0	
941	Bidyanagar	0	0	79.4	49.4	30	0	39.3	2	0	8.1	
942	Rajapur	0	0	60	42	18	0	42	0	0	0	
943	Kobla Chak	0	0	32	32	0	0	0	32	0	0	
944	Sahapur	0	0	150	100	50	40	0	0	0	60	
945	Dakshin Chandipur	0	0	90	70	20	0	30	0	0	40	
946	Malatipur	0	0	120	80	40	0	50	3	0	27	
947	Masgaria	0	0	75	50	25	0	30	2	0	18	
948	Bachpur	0	0	75	50	25	0	20	10	0	20	
949	Malgaria	0	0	159	140	19	0	0	0	0	140	
950	Naopara	0	0	196	180	16	0	50	0	0	130	
951	Maruidanga	0	0	150	140	10	0	30	0	0	110	
952	Sahazadpur	0	0	109	100	9	0	30	0	0	70	
953	Arjunpukur	0	0	280	240	40	0	190	0	0	50	
954	Kamalpur	0	0	200	150	50	0	116	0	0	34	
955	Satgaria	0	0	100	65	35	0	60	5	0	0	
956	Baradhek	0	0	170	110	60	0	72	3	0	35	
957	Dirghapara	0	0	300	250	50	0	221	4	0	25	
958	Kharashgram	0	0	340	300	40	0	220	5	0	75	
959	Bagiara	0	0	100	50	50	0	43	7	0	0	
960	Dhamai	0	0	170	110	60	0	104	6	0	0	
961	Bagiara Chak	0	0	37	20	17	0	20	0	0	0	
962	Ranjapurpati	0	0	48	39	9	0	14	0	0	25	
963	Shankra	0	0	110	90	20	0	60	5	0	25	
964	Ichhlampur	0	0	110	90	20	0	40	0	0	50	
965	Mahesgaria	0	0	100	80	20	0	53	2	0	25	
966	Jialgaria	0	0	80	40	40	0	30	5	0	5	
967	Nadanghat	0	0	170	150	20	0	92	3	0	55	
968	Kundapara	0	0	60	50	10	0	25	0	0	25	
969	Gahak	0	0	210	180	30	0	130	0	0	50	
970	Akabpur	0	0	260	230	30	0	151	4	0	75	
971	Lakshmipara	0	0	125	115	10	0	40	0	0	75	
972	Jakar	0	0	229	210	19	0	0	0	0	210	
973	Bhaidarpara	0	0	110	100	10	0	0	0	0	100	
974	Seoragaria	0	0	100	79	21	0	40	0	0	39	
975	Rajibpur	0	0	60	50	10	0	30	0	0	20	
976	Ghola	0	0	144	130	14	0	40	0	0	90	



Name of three most important commodities manufactured			Name of Village	Serial Number
First	Second	Third		
120	121	122	2	1
Lungi			Manganpur	934
Lungi	Saree	Silk	Rajyadharpara	935
Handloom	Sharee	Silk Sharee	Chandpur	936
			Champahati	937
Lungi	Saree	Silk	Chak Rahatpur	938
Lungi	Saree	Silk Saree	Kobla	939
Saree	Lungi	Silk Saree	Ganganandapur	940
Lungi	Saree	Silk Saree	Bidyanagar	941
Lungi			Rajapur	942
			Kobla Chak	943
Wheat			Sahapur	944
			Dakshin Chandipur	945
			Malatipur	946
			Masgaria	947
			Bachpur	948
			Malgaria	949
			Naopara	950
			Maruidanga	951
			Sahazadpur	952
			Arjunpukur	953
			Kamalpur	954
			Satgaria	955
			Baradhek	956
			Dirghapara	957
			Kharashgram	958
			Bagiara	959
			Dhamai	960
			Bagiara Chak	961
			Ranjapurpati	962
			Shankra	963
			Ichhlampur	964
			Mahesgaria	965
			Jialgaria	966
			Nadanghat	967
			Kundapara	968
			Gahak	969
			Akabpur	970
			Lakshmipara	971
			Jakar	972
			Bhaidarpara	973
			Seoragaria	974
			Rajibpur	975
			Ghola	976

**Census of India 2011**  
**Amenities and Land use**

Serial Number	Name fo Village	Location code no.	Total area of the village ( in hectares rounded up to one decimal place)	Total population ( 2011 census )	Number of households (2011 census)	Number of educational amenities availab village, the distance range code viz; a for for 10+ kms of nearest place where fa							
						Pre-Primary school (PP)	Primary school (P)	Middle school (M)	Secondary School (S)	Senior Secondary school (SS)	Degree college of arts science & commerce (ASC)	Engineering college(EC)	Medical college (MC)
1	2	3	4	5	6	7	8	9	10	11	12	13	14
977	Kansaripur	319507	74.7	249	64	1	1	a	b	b	b	c	c
978	Dakshinbati	319508	292.8	2644	621	2	2	1	b	b	b	c	c
979	Rahatpur	319509	89.6	1100	264	1	1	a	a	a	b	c	c
980	Sinjuli	319510	171.9	2951	678	1	1	1	a	a	b	c	c
981	Samudragar	319511	421.7	13089	3028	5	4	a	a	1	b	c	c
982	Ningra	319512	160.6	1524	377	1	1	c	a	a	c	c	c
983	Jalahati	319513	157.6	4626	1103	2	2	a	a	a	b	b	c
984	Paruldanga	319514	54	2901	701	1	2	1	1	2	c	c	c
985	Goalpara	319515	140.5	4843	1141	1	1	c	a		c	c	c
986	Dhoba	319516	73.5	1881	422	2	2	1	b	a	c	c	c
987	Panchlaki	319517	65	571	133	1	2	c	b	a	c	c	c
<b>Block T O T A L :</b>			<b>13666.3</b>	<b>153703</b>	<b>36388</b>	<b>129</b>	<b>129</b>	<b>22</b>	<b>13</b>	<b>9</b>	<b>0</b>	<b>0</b>	<b>0</b>

**- Village Directory**

(As in 2009)

le. (If not available within the < 5 Kms, b for 5-10 Kms and c if facility is available is given).															Number of Medical Amenities available. (If not available within the village, the distance range code viz; a for < 5 Kms, b for 5-10 Kms and c for 10+ kms of nearest place where facility is available is given).															Name of Village	Serial Number					
15	16	17	18	19	20	21	22	23	24	25	26	27	28	29	30	31	Management institute (MI)	Polytechnic (Pt)	Vocational training school /ITI	Non-formal training centre (NFTC)	Special school for disabled (SSD)	Others (specify)	Community health centre (CHC)	Primary health centre (PHC)	Primary health sub centre (PHS)	Maternity and child welfare centre (MCWC)	T.B. clinic (TBC)	Hospital-allopathic (HA)	Hospital-alternative medicine (HO)			Dispensary (D)	Veterinary hospital (VH)	Mobile health clinic (MHC)	Family welfare centre (FWC)	
c	c	b	b		b	b	a	a	b	b		b	b		a		Kansaripur																			977
c	c	c	b	b		b	b	a	b	b	b		b		b		Dakshinbati																			978
c	c	c	b	b		b	b	a	b	b	b	b	b	b	b		Rahatpur																			979
c	c	c	b	a		c	c	a	c	c	c	c	1	c		c	Sinjuli																		980	
c	c	c	b	b		b	b		1	b	b	b	b		b		Samudragar																		981	
c	c	c		c		c	c	a	c	c	c	c	c	c	c	c	Ningra																		982	
c	c	c	b	b		c	b	a	b	b	b	b	a	b		b	Jalahati																		983	
	c	c		c		c	c	a	c	c	c	c	c	c	c	c	Paruldanga																		984	
	c	c		c		c	c		1	c	c	c	c	c	c	c	Goalpara																		985	
	c	c		c		c	c	a	c	c	c	c	c	c	c	c	Dhoba																		986	
	c	c		c		c	c	a	c	c	c	c	c	c	c	c	Panchlaki																		987	
<b>0</b>	<b>0</b>	<b>1</b>	<b>0</b>	<b>0</b>	<b>1</b>	<b>0</b>	<b>4</b>	<b>20</b>	<b>3</b>	<b>1</b>	<b>1</b>	<b>2</b>	<b>6</b>	<b>0</b>	<b>0</b>	<b>3</b>	<b>: Block T O T A L</b>																			

Serial Number	Name fo Village	Number of Non-Government Medical Amenities available.							Availability of drinking water - Yes / No							
		Charitable non Govt. hospital/Nursing home.	Medical practitioner with MBBS Degree	Medical practitioner with other degree	Medical practitioner with no degree	Traditional practitioner and faith healer	Medicine Shop	Others	Tap water (Treated/Untreated)	Well water (Covered / Uncovered well)	Hand Pump	Tube wells / Bore well	Spring	River / Canal	Tank / Pond / Lake	Others
1	2	32	33	34	35	36	37	38	39	40	41	42	43	44	45	46
977	Kansaripur	0	0	0	0	0	0	0	No	No	Yes	No	No	No	Yes	No
978	Dakshinbati	0	0	0	0	0	0	0	No	No	Yes	No	No	No	No	No
979	Rahatpur	0	0	0	0	0	0	0	Yes	No	Yes	Yes	No	No	No	No
980	Sinjuli	0	0	0	0	0	0	0	Yes	No	Yes	No	No	No	No	No
981	Samudragar	0	0	0	0	0	0	0	Yes	No	Yes	No	No	No	No	No
982	Ningra	0	0	0	1	1	0	0	No	No	Yes	No	No	Yes	Yes	No
983	Jalahati	0	0	0	0	0	0	0	Yes	No	Yes	No	No	No	No	No
984	Paruldanga	1	1	1	2	1	0	0	Yes	No	Yes	No	No	No	Yes	No
985	Goalpara	0	0	3	0	1	1	0	Yes	No	Yes	No	No	No	Yes	No
986	Dhoba	0	0	0	1	1	0	0	Yes	No	Yes	No	No	No	No	No
987	Panchlaki	0	0	0	1	1	0	0	No	No	Yes	No	No	Yes	Yes	No
<b>Block T O T A L :</b>		<b>3</b>	<b>19</b>	<b>18</b>	<b>35</b>	<b>28</b>	<b>11</b>	<b>7</b>	<b>24</b>	<b>2</b>	<b>90</b>	<b>8</b>	<b>0</b>	<b>14</b>	<b>47</b>	<b>0</b>

Availability of toilet & others Yes / No				Communication and transport facilities (If amenities available code -Yes is given except for Village Pin Code ,If not available within the village , the distance range code viz; a for < 5 Kms, b for 5-10 Kms and c for 10+ kms of nearest place where facility is available is given).								Comm Pin C	
Community toilet including bath.	Community toilet excluding bath.	Rural sanitary mart or sanitary hardware outlet available near the village.	Community bio- gas or recycle of waste for productive use.	Post office(PO)	Sub post office (SPO)	Post & Telegraph office (P&TO)	Village Pin Code	Telephones (Land lines)	Public call office (PCO)	Mobile phone coverage	Name of Village	Serial Number	Serial Number
47	48	49	50	51	52	53	54	55	56	57	2	1	1
No	No	No	No	a	a	a	713519	Yes	Yes	Yes	Kansaripur	977	977
No	No	No	No	b	a	b	741319	a	Yes	Yes	Dakshinbati	978	978
No	No	Yes	No	b	a	b	713409	Yes	Yes	Yes	Rahatpur	979	979
No	No	Yes	No	b	a	b	713519	Yes	Yes	Yes	Sinjuli	980	980
No	No	Yes	No	Yes	a	b	713519	Yes	Yes	Yes	Samudragar	981	981
No	No	No	No	a	b	c	713519	Yes	a	Yes	Ningra	982	982
No	No	Yes	No	a	a	b	713519	Yes	Yes	Yes	Jalahati	983	983
No	No	No	No	a	a	b	713519	Yes	Yes	Yes	Paruldanga	984	984
No	No	No	No	a	b	c	713519	Yes	Yes	Yes	Goalpara	985	985
No	No	No	No	a	b	c	713519	Yes	Yes	Yes	Dhoba	986	986
No	No	No	No	a	b	c	713519	Yes	a	Yes	Panchlaki	987	987
<b>2</b>	<b>5</b>	<b>12</b>	<b>0</b>	<b>3</b>	<b>6</b>	<b>0</b>	<b>91</b>	<b>73</b>	<b>42</b>	<b>90</b>	<b>: Block T O T A L</b>		<b>Block</b>

unication and transport facilities (If amenities available code -Yes is given except for Village code ,If not available within the village , the distance range code viz; a for <5 Kms, b for 5-10 Kms and c for 10+ kms of nearest place where facility is available is given).

Village connected to highways,vill (If amenities available code -Yes village , the distance range code and c for 10+ kms of nearest place

Name of Village	Internet cafés/ Common service centre (CSC)	Private courier facility	Bus service (Public & Private)	Railway stations	Auto/Modified Autos	Taxis and Vans	Tractors	Cycle-pulled rickshaws(Manual & Machine driven)	Carts driven by animals	Sea /River ferry service	Connected to national highway(NH)	Connected to state highway(SH)	Connected to major district road (MDR)	Connected to others district road	Pucca roads	Kutchcha roads
2	58	59	60	61	62	63	64	65	66	67	68	69	70	71	72	73
Kansaripur	a	a	a	b	a	a	Yes	Yes	Yes	c			a	a	a	Yes
Dakshinbati	a	b	a	a	Yes	Yes	Yes	Yes	Yes	c	c	c		Yes	Yes	Yes
Rahatpur	Yes	b	Yes	a	Yes	Yes	Yes	Yes	Yes	c	c	c	Yes	Yes	Yes	Yes
Sinjuli	a	b	Yes	a	Yes	Yes	Yes	Yes	Yes	c	c	Yes		Yes	Yes	Yes
Samudragar	Yes	b	Yes	a	Yes	Yes	Yes	Yes	Yes	c	c	Yes		Yes	Yes	Yes
Ningra	c	a	a	a	c	a	Yes	Yes	Yes	c	c		b	a	a	Yes
Jalahati	Yes	b	Yes	a	Yes	Yes	Yes	Yes	Yes	c	c	Yes		Yes	Yes	Yes
Paruldanga	c	a	Yes	a	c	Yes	Yes	Yes	Yes	c	c	Yes	a	a	Yes	Yes
Goalpara	c	a	Yes	a	Yes	Yes	Yes	Yes	Yes	c	c	Yes	b	a	Yes	Yes
Dhoba	c	a	Yes	a	c	Yes	Yes	Yes	Yes	c	c	Yes	b	a	Yes	Yes
Panchlaki	c	a	a	a	a	a	Yes	Yes	Yes	c	c	Yes	b	a	a	Yes
<b>TOTAL:</b>	<b>7</b>	<b>1</b>	<b>40</b>	<b>1</b>	<b>23</b>	<b>49</b>	<b>72</b>	<b>75</b>	<b>86</b>	<b>9</b>	<b>0</b>	<b>20</b>	<b>5</b>	<b>36</b>	<b>54</b>	<b>73</b>

age roads, banks & credit societies is given, If not available within the viz; a for < 5 Kms, b for 5-10 Kms where facility is available is given).													Availability of miscellaneous facilities (If amenities available code -Yes is given, If not available within the village , the distance range code viz; a for < 5 Kms, b for 5-10 Kms and c for 10+ kms of nearest place where facility is available is given).		Ava within	
Water bounded macadam(WBM) roads	Navigable waterway (river/canal)(NW)	Footpaths (FP)	Commercial & Co-operative Banks	ATM	Agricultural Credit Societies	Self-Help Group (SHG)	Public distribution system (PDS) shop	Mandis / Regular market	Weekly Haat	Agricultural marketing society	Integrated Child Development Scheme (Nutritional Centres)	Anganwadi Centre (Nutritional Centres)	Others (Nutritional Centres)	Name of Village	Serial Number	Serial Number
74	75	76	77	78	79	80	81	82	83	84	85	86	87	2	1	1
b	Yes	a	b	c	Yes	a	c	a	a	b	Yes	Yes	Yes	Kansaripur	977	977
	Yes	Yes	c	Yes	Yes	Yes	Yes	Yes	b	b	Yes	Yes	Yes	Dakshinbati	978	978
	Yes	a	c	c	Yes	a	c	a	a	Yes	Yes	Yes	Yes	Rahatpur	979	979
	Yes	Yes	c	Yes	Yes	Yes	c	a	a	Yes	Yes	Yes	Yes	Sinjuli	980	980
	Yes	Yes	c	Yes	Yes	Yes	Yes	Yes	Yes	Yes	Yes	Yes	Yes	Samudragar	981	981
a	a	Yes	a	a	c	Yes	Yes	c	a	c	c	Yes	Yes	Ningra	982	982
	Yes	a	c	c	Yes	Yes	Yes	a	a	Yes	Yes	Yes	Yes	Jalahati	983	983
Yes	a	Yes	a	a	c	Yes	Yes	c	a	c	c	Yes	Yes	Paruldanga	984	984
Yes	a	Yes	a	a	c	Yes	Yes	c	Yes	a	c	Yes	Yes	Goalpara	985	985
Yes	a	Yes	a	a	c	Yes	a	c	Yes	a	c	Yes	Yes	Dhoba	986	986
a	b	Yes	a	a	c	Yes	a	c	a	a	c	Yes	Yes	Panchlaki	987	987
<b>7 10 83 9 0 24 87 39 9 20 24 36 90 86 : Block T O T A L</b>													<b>Block</b>			

Availability of miscellaneous facilities (If amenities available code -Yes is given, If not available the village, the distance range code viz; a for < 5 Kms, b for 5-10 Kms and c for 10+ kms of nearest place where facility is available is given).											Availability of electricity (Yes/No)			
Name of Village	ASHA (Accredited Social Health Activist)	Community centre with/without TV	Sports Field,	Sports Club / Recreation Centre	Cinema / Video Hall	Public Library	Public Reading Room	Newspaper Supply	Assembly Polling station	Birth & Death Registration Office	Power Supply for Domestic Use (ED)	Power Supply for Agricultural Use (EAG)	Power Supply for Commercial Use (EC)	Power Supply for All Uses (EA)
2	88	89	90	91	92	93	94	95	96	97	98	99	100	101
Kansaripur	Yes	a	Yes	a	a	a	a	Yes	a	a	Yes	Yes	No	No
Dakshinbati	Yes	Yes	Yes	Yes	Yes	Yes	Yes	Yes	Yes	Yes	Yes	Yes	Yes	Yes
Rahatpur	Yes	Yes	Yes	Yes	a	a	a	Yes	Yes	a	Yes	Yes	Yes	Yes
Sinjuli	Yes	b	Yes	Yes	Yes	Yes	Yes	Yes	Yes	a	Yes	Yes	Yes	Yes
Samudragar	Yes	Yes	Yes	Yes	Yes	Yes	Yes	Yes	Yes	Yes	Yes	Yes	Yes	Yes
Ningra	Yes	c	Yes	a	a	a	a	Yes	Yes	a	Yes	Yes	Yes	Yes
Jalahati	Yes	a	Yes	Yes	Yes	Yes	Yes	Yes	Yes	a	Yes	Yes	Yes	Yes
Paruldanga	Yes	c	a	Yes	a	a	a	Yes	Yes	a	Yes	Yes	Yes	Yes
Goalpara	Yes	Yes	Yes	Yes	Yes	Yes	Yes	Yes	Yes	a	Yes	Yes	Yes	Yes
Dhoba	Yes	Yes	a	a	a	a	a	Yes	Yes	a	Yes	Yes	Yes	Yes
Panchlaki	Yes	a	a	a	a	a	a	Yes	Yes	c	Yes	Yes	Yes	Yes
<b>TOTAL:</b>	<b>89</b>	<b>44</b>	<b>40</b>	<b>38</b>	<b>14</b>	<b>15</b>	<b>14</b>	<b>71</b>	<b>69</b>	<b>14</b>	<b>91</b>	<b>91</b>	<b>63</b>	<b>63</b>



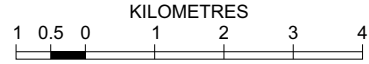
Nearest Town		Land Use							
		Area under different types of land use (in hectares rounded up to one decimal place)							
Name	Distance range code i.e. a for < 5 Kms, b for 5-10 Kms and c for 10+ kms .	Forests	Area under Non-agricultural Uses	Barren and Un-cultivable land	Permanent Pastures and Other Grazing Lands	Land Under Miscellaneous Tree Crops etc.	Culturable Waste Land	Name of Village	Serial Number
102	103	104	105	106	107	108	109	2	1
NABADWIP	c	0	4.7	0	0	0	0	Kansaripur	977
NABADWIP	b	0	29	0	0	0	3.8	Dakshinbati	978
NABADWIP	b	0	21	0	0	0	9.6	Rahatpur	979
NABADWIP	b	0	50	0	0	0	20.4	Sinjuli	980
NABADWIP	a	0	96.3	0	0	0	71.4	Samudragar	981
NABADWIP	c	0	12.8	0	0	0	0	Ningra	982
NABADWIP	b	0	50	0	0	0	52.6	Jalahati	983
NABADWIP	b	0	8.1	0	0	0	0	Paruldanga	984
NABADWIP	b	0	28.3	0	0	0	0	Goalpara	985
NABADWIP	c	0	1.9	0	0	0	0	Dhoba	986
KALNA	c	0	4.9	0	0	0	0	Panchlaki	987
<b>0</b>	<b>0</b>	<b>4.6</b>	<b>1720</b>	<b>0</b>	<b>0</b>	<b>0</b>	<b>344.7</b>	<b>: Block T O T A L</b>	

Land Use												
Area under different types of land use (in hectares rounded up to one decimal place)								Area irrigated by source (in hectare).				
Serial Number	Name of Village	Fallow lands other than current fallows	Current Fallows	Net Area Sown	Total Irrigated Land Area	Total Un-irrigated Land Area	Canals ( C )	Wells/Tube-wells(W/TW)	Tanks/Lakes(T/L)	Water Falls(WF)	Others(O)	
1	2	110	111	112	113	114	115	116	117	118	119	
977	Kansaripur	0	0	70	50	20	0	0	0	0	50	
978	Dakshinbati	0	0	260	140	120	0	100	40	0	0	
979	Rahatpur	0	0	59	44	15	0	44	0	0	0	
980	Sinjuli	0	0	101.5	51.5	50	0	51.5	0	0	0	
981	Samudragar	0	0	254	104	150	0	104	0	0	0	
982	Ningra	0	0	147.8	116.7	31.1	0	0	0	0	116.6	
983	Jalahati	0	0	55	30	25	0	30	0	0	0	
984	Paruldanga	0	0	45.9	33.5	12.4	0	9.2	0	0	24.3	
985	Goalpara	0	0	112.2	90	22.3	0	0	0	0	90	
986	Dhoba	0	0	71.6	55.2	16.4	0	14.7	0	0	40.5	
987	Panchlaki	0	0	60.2	55.3	4.9	0	14.8	0	0	40.5	
<b>Block T O T A L :</b>		<b>0</b>	<b>0</b>	<b>11597</b>	<b>8378</b>	<b>3219</b>	<b>260</b>	<b>4322</b>	<b>276.1</b>	<b>0</b>		

Name of three most important commodities manufactured			Name of Village	Serial Number
First	Second	Third		
120	121	122	2	1
Lungi	Sari	Gamcha	Kansaripur	977
Gamcha	Lungi	Saree	Dakshinbati	978
			Rahatpur	979
			Sinjuli	980
			Samudragar	981
Cloth	Lungi	Silk	Ningra	982
Lungi	Saree	Gamcha	Jalahati	983
Lungi	Saree	Silk Saree	Paruldanga	984
Lungi	Saree	Silk Saree	Goalpara	985
			Dhoba	986
Lungi	Saree	Silksaree	Panchlaki	987
<b>: Block T O T A L</b>				



**INDIA**  
**WEST BENGAL**  
**C. D. BLOCK PURBASTHALI - II**  
**DISTRICT BARDHAMAN**



- BOUNDARY, DISTRICT .....
- " C. D. BLOCK .....
- " VILLAGE WITH MDDS CODE .....
- HEADQUARTERS : POLICE STATION, C. D. BLOCK .....
- POPULATION SIZE OF VILLAGES : BELOW 200, 200-499, 500-999, 1000-4999, 5000 AND ABOVE .....
- UNINHABITED VILLAGE WITH MDDS CODE .....
- STATE HIGHWAY .....
- UNMETALLED ROADS .....
- RAILWAY LINE WITH STATION, BROAD GAUGE .....
- RIVER AND STREAM .....

- HIGH SCHOOL / INTER COLLEGE . **S**
- BANK ..... **(B)**
- DISPENSARY..... **(D)**
- PRIMARY HEALTH CENTRE ..... **(A)**
- OTHER MEDICAL SERVICES ..... **▲**

TOTAL AREA OF THE C.D. BLOCK.....	192.47 Sq. Kms.
TOTAL POPULATION OF THE C.D. BLOCK .....	212355
TOTAL NUMBER OF VILLAGES.....	90
TOTAL NUMBER OF INHABITED VILLAGES.....	88
TOTAL NUMBER OF CENSUS TOWNS.....	NIL
TOTAL NUMBER OF STATUTORY TOWNS .....	NIL
DISTANCE FROM DISTRICT HEADQUARTERS TO C.D. BLOCK HEADQUARTERS (APPROX.) .....	90 Kms.



## Alphabetical List of Villages

Name of the CD Block : Purbasthali-II

CD Block Code (2011) : 0131

Sl. No.	Name of the Village	PLCN 2001	MDDS PLCN 2011
1	2	3	4
1	Atpara	01332800	319558
2	Bagachra	01336000	319590
3	Bahara	01329400	319523
4	Baidyapur	01337900	319609
5	Baragachhi	01335900	319589
6	Barapara	01334800	319578
7	Barati	01331700	319547
8	Barea	01332000	319550
9	Belgachhi	01337400	319604
10	Biswarambha	01336200	319592
11	Bodhsah	01333900	319569
12	Chak Bahara	01329600	319525
13	Chandanpur Simuldanga	01329500	319524
14	Chandipur	01332600	319556
15	Char Chuadanga	01332700	319557
16	Char Jhaudanga	01332200	319552
17	Chhatni	01330500	319534
18	Chupi	01337100	319601
19	Dafarpota	01331800	319548
20	Dampal	01331400	319544
21	Dhamas	01333100	319561
22	Dhitpur	01335600	319586
23	Doghari	01335500	319585
24	Dubrajpur	01335300	319583
25	Falea	01336500	319595
26	Gachha	01330100	319530
27	Ghuni	01334400	319574
28	Gobindapur	01338000	319610
29	Gopipur	01336900	319599
30	Haldipara	01334300	319573
31	Hapania	01329900	319528
32	Haripur	01330300	319532
33	Hatsiuri	01330200	319531
34	Hrishi	01336400	319594
35	Isabpur	01334600	319576
36	Jajneswarpur	01333300	319563
37	Jamalpur	01333800	319568
38	Jhaudanga	01331200	319542
39	Joykrishnapur	01334100	319571
40	Kaibati	01338200	319612

### Alphabetical List of Villages

Name of the CD Block : Purbasthali-II

CD Block Code (2011) : 0131

Sl. No.	Name of the Village	PLCN 2001	MDDS PLCN 2011
1	2	3	4
41	Kamalapur	01331900	319549
42	Kamalnagar	01332400	319554
43	Kanknal	01330600	319535
44	Kashthasali	01337000	319600
45	Kasipur	01331000	319540
46	Khar Dattapara	01329800	319527
47	Khord Kaibati	01338100	319611
48	Krishnabati	01329700	319526
49	Kubajpur	01334900	319579
50	Kuksimla	01335200	319582
51	Kumirpara	01337500	319605
52	Kuturia	01336700	319597
53	Lohachur	01336100	319591
54	Madhupur	01330400	319533
55	Mahadebpur	01334000	319570
56	Majida	01332300	319553
57	Mamudpur	01330900	319538
58	Mertala	01332500	319555
59	Moail	01335800	319588
60	Muksimpara	01334700	319577
61	Muragachha	01336300	319593
62	Nakadaha	01333600	319566
63	Narayanpur	01331300	319543
64	Nimdaha	01333500	319565
65	Nowapara	01331600	319546
66	Palasberia	01333700	319567
67	Palaspuli	01337300	319603
68	Parulia	01337700	319607
69	Pathangram	01330000	319529
70	Patuli	40957000	319539
71	Purbasthali	01337200	319602
72	Rukuspur	01332100	319551
73	Sajjara	01336600	319596
74	Sanghoshpara	01335000	319580
75	Santoshpur Pila	01330800	319537
76	Sarangpur	01333400	319564
77	Sardanga	01335700	319587
78	Sarisha	01331100	319541
79	Satpota	01334500	319575
80	Shipara	01335400	319584



### Alphabetical List of Villages

Name of the CD Block : Purbasthali-II

CD Block Code (2011) : 0131

Sl. No.	Name of the Village	PLCN 2001	MDDS PLCN 2011
1	2	3	4
81	Simla	01336800	319598
82	Sinhari	01333000	319560
83	Sumuria	01335100	319581
84	Syambati	01337800	319608
85	Tegachhi	01331500	319545
86	Telinaopara	01337600	319606
87	Ukhra	01333200	319562
88	Uttar Lakshmipur	01332900	319559
89	Uttar Naopara	01334200	319572
90	Uttar Shrirampur	01330700	319536

Census of India 2011  
Amenities and Land use

Serial Number	Name fo Village	Location code no.	Total area of the village ( in hectares rounded up to one decimal place)	Total population ( 2011 census )	Number of households (2011 census)	Number of educational amenities availab village, the distance range code viz; a for for 10+ kms of nearest place where fa							
						Pre-Primary school (PP)	Primary school (P)	Middle school (M)	Secondary School (S)	Senior Secondary school (SS)	Degree college of arts science & commerce. (ASC)	Engineering college(EC)	Medical college (MC)
1	2	3	4	5	6	7	8	9	10	11	12	13	14

Name of District:-Bardhaman

Name of CD Block:-Purbasthali - II

988	Bahara	319523	341	2619	610	1	1	1					
989	Chandanpur Simuldanga	319524	65.4	714	177	1	1						
990	Chak Bahara	319525	14.1	1069	257	2	1						
991	Krishnabati	319526	220.7	4186	925	1	1	1					
992	Khar Dattapara	319527	124.3	2359	462	1	1						
993	Hapania	319528	230.8	2688	563	1	1	1	1				
994	Pathangram	319529	80	1486	298	1	1						
995	Gachha	319530	134.5	1921	420	1	1						
996	Hatsiuri	319531	173	2279	457	1	1	b	c	c	c	c	c
997	Harispur	319532	53.8	920	213	1	1						
998	Madhupur	319533	254	2468	593	1	1	b	a	a	c	c	
999	Chhatni	319534	490.6	4415	1071	2	1	a	a	c	c		
1000	Kanknal	319535	115.3	1062	263	1	1						
1001	Uttar Shrirampur	319536	355.1	4187	1040	1	1	1	1				
1002	Santoshpur Pila	319537	461	3761	830	3	3	b		c			
1003	Mamudpur	319538	41.9	1408	372	2	2	a	a	a	c	c	c
1004	Patuli	319539	348	4681	1165	2	2		2	1			
1005	Kasipur	319540	216.6	1854	446	3	3	b	a	b	c	c	c
1006	Sarisha	319541	324.1	747	163	1	1	c	a	b	c	c	c
1007	Jhaudanga	319542	326.8	2842	713	1	1	1	1	b	c	c	c
1008	Narayanpur	319543	140.5	3452	897	3	3	a	a	a	c	c	c
1009	Dampal	319544	225.6	983	237	2	2	b	a	a	c	c	c
1010	Tegachhi	319545	44.5	14	5	1	1	b	a	a	c	c	c
1011	Nowapara	319546	201.9	1371	346	1	1		a	a	c	c	c
1012	Barati	319547	155.5	0	0								
1013	Dafarpota	319548	73.4	1472	329	1	1		a	a	c	c	c
1014	Kamalapur	319549	60.3	571	140	1	1						
1015	Barea	319550	85.9	444	115	1	1						
1016	Rukuspur	319551	131.1	1123	274	1	1			1			
1017	Char Jhaudanga	319552	16.2	0	0								
1018	Majida	319553	1218.7	9267	2372	1	1	1	1				
1019	Kamalnagar	319554	197.1	2837	720	2	2	1					
1020	Mertala	319555	404.9	3046	737	1	1	1	1	c	c	c	c
1021	Chandipur	319556	373.7	1582	359	1	1	c		1	c	c	c
1022	Char Chuadanga	319557	172.9	642	145	1	1						
1023	Atpara	319558	415.4	3735	884	1	1	1					
1024	Uttar Lakshmipur	319559	180.6	4697	1137	2	2	1	1				
1025	Sinhari	319560	483.8	6911	1566	2	2	1	1	1			
1026	Dhamas	319561	108.4	593	124	1	1						
1027	Ukhra	319562	338.6	5001	1201	3	2	1	1		c	c	
1028	Jajneswarpur	319563	140.5	2202	561	1	1		a	c	c		

- Village Directory

(As in 2009)

le. (If not available within the < 5 Kms, b for 5-10 Kms and c if facility is available is given).															Number of Medical Amenities available. (If not available within the village, the distance range code viz: a for < 5 Kms, b for 5-10 Kms and c for 10+ kms of nearest place where facility is available is given).															Name of Village	Serial Number
Management institute (MI)	Polytechnic (Pt)	Vocational training school /ITI	Non-formal training centre (NFTC)	Special school for disabled (SSD)	Others (specify)	Community health centre (CHC)	Primary health centre (PHC)	Primary health sub centre (PHS)	Maternity and child welfare centre (MCWC)	T.B. clinic (TBC)	Hospital-allopathic (HA)	Hospital-alternative medicine (HO)	Dispensary (D)	Veterinary hospital (VH)	Mobile health clinic (MHC)	Family welfare centre (FWC)															
15	16	17	18	19	20	21	22	23	24	25	26	27	28	29	30	31	2	1													

Location CodeNo:-335

Location CodeNo:-0131

								1									Bahara	988
																	Chandanpur Simuldanga	989
																	Chak Bahara	990
																	Krishnabati	991
																	Khar Dattapara	992
								1		1					1	1	Hapania	993
																	Pathangram	994
																	Gachha	995
							1				1						Hatsiuri	996
							1	1							1		Harispur	997
							1	1									Madhupur	998
											1						Chhatni	999
											a				a		Kanknal	1000
								1	1	1							Uttar Shrirampur	1001
							b	a			c						Santoshpur Pila	1002
c	c	c		c			a	a	c	c	a	c	a			c	Mamudpur	1003
				c			1	1	c	c	1	1	c	a		c	Patuli	1004
c	c	b		c		1	b	1	1	c	c	c	b	c	1	1	Kasipur	1005
c	c	b		c		1	b	a	a	c	c	c	b	c	a	a	Sarisha	1006
c	c	b		c		2	b	1	1	c	c	c	b	c	1	1	Jhaudanga	1007
c	c	c	c	c			a	1	c	c	a	a	c	a		c	Narayanpur	1008
c	c	c		c			a	a	c	c	a	a	c	a		c	Dampal	1009
c	c	c		c		a	a	c	c	a	a	c	a	a		c	Tegachhi	1010
c	c	c	c	c			c	c	c	c	c	c				c	Nowapara	1011
																	Barati	1012
c	c	c	c	c			c	c	c	c	c	c				c	Dafarpota	1013
																	Kamalapur	1014
																	Barea	1015
																	Rukuspur	1016
																	Char Jhaudanga	1017
									1								Majida	1018
																	Kamalnagar	1019
c	c	c		c		c	c	1	c	c	c		a	c			Mertala	1020
c	c	c		c		c	c	a	c	c	c	c	c	c		a	Chandipur	1021
									1								Char Chuadanga	1022
																	Atpara	1023
																	Uttar Lakshampur	1024
							2	1	1								Sinhari	1025
							2										Dhamas	1026
									1		c			b			Ukhra	1027
								a			c			b			Jajneswarpur	1028

Serial Number	Name fo Village	Number of Non-Government Medical Amenities available.							Availability of drinking water - Yes / No							
		Charitable non Govt. hospital/Nursing home.	Medical practitioner with MBBS Degree	Medical practitioner with other degree	Medical practitioner with no degree	Traditional practitioner and faith healer	Medicine Shop	Others	Tap water (Treated/Untreated)	Well water (Covered / Uncovered well)	Hand Pump	Tube wells / Bore well	Spring	River / Canal	Tank / Pond / Lake	Others
1	2	32	33	34	35	36	37	38	39	40	41	42	43	44	45	46

988	Bahara	0	0	0	0	0	0	0	No	No	Yes	Yes	No	No	No	No
989	Chandanpur Simuldanga	0	0	0	0	0	0	0	No	No	Yes	Yes	No	No	No	No
990	Chak Bahara	0	0	0	0	0	0	0	No	No	Yes	Yes	No	No	No	No
991	Krishnabati	0	0	0	0	0	0	0	No	No	Yes	Yes	No	No	No	No
992	Khar Dattapara	0	0	0	0	0	0	0	No	No	Yes	Yes	No	No	No	No
993	Hapania	0	0	0	0	0	0	0	No	No	Yes	Yes	No	No	No	No
994	Pathangram	0	0	0	0	0	0	0	No	No	Yes	Yes	No	No	No	No
995	Gachha	0	0	0	0	0	0	0	No	No	Yes	Yes	No	No	Yes	No
996	Hatsiuri	0	0	0	0	0	0	0	No	No	Yes	No	No	No	No	No
997	Haripur	0	0	0	0	0	0	0	No	No	Yes	No	No	No	No	No
998	Madhupur	0	0	0	0	0	0	0	No	No	Yes	No	No	No	No	No
999	Chhatni	0	0	0	0	0	0	0	No	No	Yes	No	No	No	No	No
1000	Kanknal	0	0	0	0	0	0	0	No	No	Yes	Yes	No	No	No	No
1001	Uttar Shrirampur	0	0	0	0	0	1	0	Yes	No	Yes	Yes	No	No	No	No
1002	Santoshpur Pila	0	0	0	0	0	1	0	Yes	No	Yes	Yes	No	No	Yes	No
1003	Mamudpur	0	0	0	0	0	0	0	Yes	No	Yes	Yes	No	Yes	No	No
1004	Patuli	0	0	2	0	0	4	4	Yes	No	Yes	Yes	No	Yes	Yes	No
1005	Kasipur	0	0	0	0	0	0	0	No	No	Yes	Yes	No	Yes	Yes	No
1006	Sarisha	0	0	0	1	0	0	0	No	No	Yes	Yes	No	Yes	Yes	No
1007	Jhaudanga	0	0	2	0	0	0	0	No	No	Yes	Yes	No	Yes	Yes	No
1008	Narayanpur	0	0	0	0	0	0	0	Yes	No	Yes	Yes	No	Yes	Yes	No
1009	Dampal	0	0	0	1	0	0	0	No	No	Yes	No	No	Yes	No	No
1010	Tegachhi	0	0	0	0	0	0	0	No	No	No	No	No	Yes	Yes	No
1011	Nowapara	0	0	0	0	0	0	0	No	No	Yes	No	No	Yes	Yes	No
1012	Barati															
1013	Dafarpota	0	0	0	0	0	0	0	No	No	Yes	Yes	No	Yes	Yes	No
1014	Kamalapur	0	0	0	0	0	0	0	No	No	Yes	No	No	No	Yes	No
1015	Barea	0	0	0	0	0	0	0	No	No	Yes	Yes	No	No	No	No
1016	Rukuspur	0	0	0	0	0	0	0	No	No	Yes	No	No	No	Yes	No
1017	Char Jhaudanga															
1018	Majida	0	0	0	0	0	0	0	No	No	Yes	No	No	Yes	Yes	No
1019	Kamalnagar	0	0	0	0	0	0	0	No	No	Yes	No	No	No	Yes	No
1020	Mertala	0	0	0	0	0	1	1	No	No	Yes	Yes	No	Yes	Yes	No
1021	Chandipur	0	0	0	0	0	0	0	No	No	Yes	Yes	No	No	No	No
1022	Char Chuadanga	0	0	0	0	0	0	0	No	No	No	No	No	No	No	No
1023	Atpara	0	0	0	0	0	0	0	No	No	Yes	No	No	No	Yes	No
1024	Uttar Lakshmipur	0	0	0	0	0	0	0	No	No	Yes	No	No	No	Yes	No
1025	Sinhari	0	0	0	0	0	0	0	No	No	Yes	No	No	No	Yes	No
1026	Dhamas	0	0	0	0	0	0	0	No	No	Yes	No	No	No	Yes	No
1027	Ukhra	0	0	0	0	0	0	0	No	No	Yes	No	No	No	No	No
1028	Jajneswarpur	0	0	0	0	0	0	0	No	No	Yes	No	No	No	No	No

Availability of toilet & others Yes / No				Communication and transport facilities (If amenities available code -Yes is given except for Village Pin Code ,If not available within the village , the distance range code viz; a for < 5 Kms, b for 5-10 Kms and c for 10+ kms of nearest place where facility is available is given).							Comm Pin C		
Community toilet including bath.	Community toilet excluding bath.	Rural sanitary mart or sanitary hardware outlet available near the village.	Community bio- gas or recycle of waste for productive use.	Post office(PO)	Sub post office (SPO)	Post & Telegraph office (P&TO)	Village Pin Code	Telephones (Land lines)	Public call office (PCO)	Mobile phone coverage	Name of Village	Serial Number	Serial Number
47	48	49	50	51	52	53	54	55	56	57	2	1	1

No	No	No	No			c	713512	Yes	b	Yes	Bahara	988	988
No	No	No	No			c	713512	Yes	Yes	Yes	Chandanpur Simuldanga	989	989
No	No	No	No			b	713502	Yes	c	Yes	Chak Bahara	990	990
No	No	No	No			c	713502	Yes	Yes	Yes	Krishnabati	991	991
No	No	No	No			c	713512	Yes	Yes	Yes	Khar Dattapara	992	992
No	No	No	No		Yes	c	713512	Yes	Yes	Yes	Hapania	993	993
No	No	No	No			c	713512	Yes	Yes	Yes	Pathangram	994	994
No	No	No	No			c	713512	Yes	Yes	Yes	Gachha	995	995
No	No	Yes	No	a		b	713519	b	a	Yes	Hatsiuri	996	996
No	No	Yes	No	a		c	713514	a	c	Yes	Haripur	997	997
No	No	No	No	a	a	c	713425	Yes	b	Yes	Madhupur	998	998
No	Yes	Yes	No	Yes		c	713512		Yes	Yes	Chhatni	999	999
No	No	No	No			b	713512	Yes	Yes	Yes	Kanknal	1000	1000
No	No	Yes	No		Yes	Yes	741316	Yes	Yes	Yes	Uttar Shrirampur	1001	1001
No	No	Yes	No	a	a	b	713512	Yes	Yes	Yes	Santoshpur Pila	1002	1002
No	No	Yes	No	a	a	a	713422	Yes	Yes	Yes	Mamudpur	1003	1003
No	No	Yes	No	Yes	a	Yes	713512	Yes	Yes	Yes	Patuli	1004	1004
No	No	No	No	b	a	c	713512	Yes	a	Yes	Kasipur	1005	1005
No	No	No	No	b	a	c	713512	Yes	b	Yes	Sarisha	1006	1006
No	No	No	No	b	Yes	c	713512	Yes	b	Yes	Jhaudanga	1007	1007
No	No	Yes	No	a	Yes	c	713512	Yes	Yes	Yes	Narayanpur	1008	1008
No	No	Yes	No	a	a	c	713512	a	a	Yes	Dampal	1009	1009
No	No	Yes	No	a	a	c	713512	b	b	Yes	Tegachhi	1010	1010
No	No	Yes	No	c	a	c	713515	a	a	Yes	Nowapara Barati	1011	1011
												1012	1012
No	No	No	No	c	a	c	713513	a	a	Yes	Dafarpota	1013	1013
No	No	No	No			c	713515	Yes	a	b	Kamalapur	1014	1014
Yes	No	Yes	No			b	713512	Yes	b	b	Barea	1015	1015
No	No	No	No			c	713512	Yes	b	Yes	Rukuspur	1016	1016
												1017	1017
No	No	No	No		Yes	c	713512	Yes		Yes	Majida	1018	1018
No	No	No	No			c	713512	Yes	b	Yes	Kamalnagar	1019	1019
No	No	No	No	c	Yes	c	713513	Yes	Yes	Yes	Mertala	1020	1020
No	No	No	No	c	a	c	713513	a	a	a	Chandipur	1021	1021
No	No	No	No			b	713519	Yes	b	b	Char Chuadanga	1022	1022
No	No	No	No			c	713512	Yes		Yes	Atpara	1023	1023
No	No	No	No		Yes	c	713512	Yes		Yes	Uttar Lakshmipur	1024	1024
No	No	No	No			c	713512	Yes		Yes	Sinhari	1025	1025
No	No	No	No			c	713512	Yes	b	Yes	Dhamas	1026	1026
No	Yes	Yes	No	Yes	b	c	713512	Yes	Yes	Yes	Ukhra	1027	1027
No	No	Yes	No	a		c	713512	Yes	a	Yes	Jajneswarpur	1028	1028

Communication and transport facilities (If amenities available code -Yes is given except for Village code ,If not available within the village , the distance range code viz; a for <5 Kms, b for 5-10 Kms and c for 10+ kms of nearest place where facility is available is given).

Village connected to highways,vill (If amenities available code -Yes village , the distance range code ' and c for 10+ kms of nearest place

Name of Village	Internet cafés/ Common service centre (CSC)	Private courier facility	Bus service (Public & Private)	Railway stations	Auto/Modified Autos	Taxis and Vans	Tractors	Cycle-pulled rickshaws(Manual & Machine driven)	Carts driven by animals	Sea /River ferry service	Connected to national highway(NH)	Connected to state highway(SH)	Connected to major district road (MDR)	Connected to others district road	Pucca roads	Kutchcha roads
2	58	59	60	61	62	63	64	65	66	67	68	69	70	71	72	73

Bahara	b	b	a	b	c	Yes	Yes	Yes	Yes	c					Yes	Yes
Chandanpur Simuldanga	b	b	a	b	c	Yes	Yes	Yes	Yes	c					Yes	Yes
Chak Bahara	c	c	a	b	c	a	a	Yes	Yes	c					a	Yes
Krishnabati	c	c	b	b	c	Yes	Yes	Yes	Yes	c	Yes				a	Yes
Khar Dattapara	b	c	b	b	c	Yes	Yes	Yes	Yes	c	Yes				a	a
Hapania	a	c	b	c	c	Yes	Yes	Yes	Yes	c					a	a
Pathangram	b	Yes	b	c	c	Yes	Yes	Yes	Yes	c	Yes				a	a
Gachha	b	c	a	c	c	Yes	Yes	Yes	Yes	c					Yes	a
Hatsiuri	c	c	b	c	c	a	a	Yes	Yes	c	c				a	Yes
Harispur	a	c	a	c	c	Yes	a	Yes	Yes	c	c				a	Yes
Madhupur	c	c	Yes	c	c	Yes	a	Yes	Yes	c	c	a	c	c	Yes	Yes
Chhatni	c	Yes	b	c	c	Yes	Yes	Yes	a	c		Yes			a	Yes
Kanknal	b	Yes	a	b	c	Yes	Yes	Yes	Yes	c		Yes			Yes	Yes
Uttar Shrirampur	Yes	Yes	a	Yes	c	Yes	Yes	Yes	Yes	c		Yes			Yes	a
Santoshpur Pila	b	c	a	Yes	c	Yes	Yes	Yes	Yes	c		a			Yes	Yes
Mamudpur	Yes	c	a	a	b	Yes	Yes	Yes	Yes	Yes	c	b	b		Yes	Yes
Patuli	c	c	Yes	a	b	Yes	Yes	Yes	Yes	Yes	c	b	b		Yes	Yes
Kasipur	b	c	a	b	b	Yes	Yes	Yes	Yes	Yes	c	c	b	b	a	Yes
Sarisha	b	c	a	b	b	Yes	Yes	Yes	Yes	c	c	b	b	b	a	Yes
Jhaudanga	b	c	a	b	b	Yes	Yes	Yes	Yes	c	c	b	b	b	a	Yes
Narayanpur	c	c	a	a	b	Yes	Yes	Yes	Yes	c	c	b	b		Yes	Yes
Dampal	b	c	a	a	b	a	a	a	Yes	Yes	c	b	b	b	a	a
Tegachhi	c	c	b	a	b	a	a	a	a	c	c	b	b	b	a	a
Nowapara	c	c	b	a	c	a	Yes	a	Yes	Yes	c	b	b	b	a	Yes
Barati																
Dafarpota	a	c	b	a	c	a	Yes	Yes	Yes	c	c	b	b	b	a	Yes
Kamalapur	b	c	a	b	c	a	a	Yes	Yes	c				Yes	Yes	Yes
Barea	b	c	a	b	c	a	a	Yes	Yes	c					Yes	a
Rukuspur	b	b	a	c	c	Yes	Yes	Yes	a	c				Yes	Yes	Yes
Char Jhaudanga																
Majida	b	b	b	b	c	Yes	Yes	Yes	b	Yes				Yes	Yes	Yes
Kamalnagar	b	b	b	b	c	Yes	Yes	Yes	b	Yes				Yes	Yes	Yes
Mertala	c	c	a	b	c	Yes	Yes	Yes	Yes	Yes	c	c	b	Yes	Yes	Yes
Chandipur	c	c	b	c	c	a	Yes	a	Yes	c	c	c	b	Yes	Yes	Yes
Char Chuadanga	b	b	a	c	c	Yes	Yes	Yes	a	Yes				Yes	Yes	Yes
Atpara	b	b	b	b	c	Yes	Yes	Yes	a	c				Yes	Yes	Yes
Uttar Lakshmipur	b	c	b	b	b	Yes	Yes	Yes	b	c				Yes	Yes	Yes
Sinhari	b	b	a	Yes	b	Yes	Yes	Yes	a	c				Yes	Yes	Yes
Dhamas	b	b	b	a	c	Yes	Yes	Yes	Yes	c				Yes	Yes	Yes
Ukhra	c	c	a	Yes	b	Yes	Yes	Yes	Yes	c					Yes	Yes
Jajneswarpur	c	c	a	a	c	Yes	a	Yes	Yes	c		a			a	Yes

age roads, banks & credit societies is given, If not available within the viz; a for < 5 Kms, b for 5-10 Kms where facility is available is given).													Availability of miscellaneous facilities (If amenities available code -Yes is given, If not available within the village , the distance range code viz; a for < 5 Kms, b for 5-10 Kms and c for 10+ kms of nearest place where facility is available is given).		Ava within	
Water bounded macadam(WBM) roads	Navigable waterway (river/canal)(NW)	Footpaths (FP)	Commercial & Co-operative Banks	ATM	Agricultural Credit Societies	Self-Help Group (SHG)	Public distribution system (PDS) shop	Mandis / Regular market	Weekly Haat	Agricultural marketing society	Integrated Child Development Scheme (Nutritional Centres)	Anganwadi Centre (Nutritional Centres)	Others (Nutritional Centres)	Name of Village	Serial Number	Serial Number
74														2	1	1
		Yes		c	Yes	Yes	c	Yes	Yes	Yes	Yes	Yes	Yes	Bahara	988	988
				b	Yes	Yes	c	Yes	Yes	Yes	Yes	Yes	Yes	Chandanpur Simuldanga	989	989
		Yes		c	Yes	Yes	b	Yes	Yes	Yes	Yes	Yes	Yes	Chak Bahara	990	990
		Yes		c	Yes	Yes	c	Yes	Yes	Yes	Yes	Yes	Yes	Krishnabati	991	991
		Yes		Yes	Yes	Yes	c	Yes	Yes	Yes	Yes	Yes	Yes	Khar Dattapara	992	992
		Yes		c	Yes	Yes	c	Yes	Yes	Yes	Yes	Yes	Yes	Hapania	993	993
		Yes		c	Yes	Yes	c	Yes	Yes	Yes	Yes	Yes	Yes	Pathangram	994	994
		Yes		c	Yes	Yes	b	Yes	Yes	Yes	Yes	Yes	Yes	Gachha	995	995
		Yes	c	Yes	Yes	Yes	c	Yes	Yes	Yes	Yes	Yes	Yes	Hatsiuri	996	996
		Yes	c	Yes	Yes	Yes	b	Yes	Yes	Yes	Yes	Yes	Yes	Haripur	997	997
		Yes	Yes	c	Yes	Yes	b	Yes	Yes	Yes	Yes	Yes	Yes	Madhupur	998	998
		Yes	Yes	b	Yes	Yes	Yes	a	Yes	Yes	Yes	Yes	Yes	Chhatni	999	999
		Yes			Yes	Yes	Yes	c	Yes	Yes	Yes	Yes	Yes	Kanknal	1000	1000
		Yes	Yes		Yes	Yes	Yes	Yes	Yes	Yes	Yes	Yes	Yes	Uttar Shrirampur	1001	1001
		Yes		c	Yes	Yes	b	Yes	Yes	Yes	Yes	Yes	Yes	Santoshpur Pila	1002	1002
Yes		Yes	a	b	c	Yes	a	c	b	a	Yes	Yes	Yes	Mamudpur	1003	1003
Yes		Yes	b	b	c	Yes	Yes	Yes	b	a	Yes	Yes	Yes	Patuli	1004	1004
Yes		Yes	c	c	c	Yes	b	c	c	b	Yes	Yes	Yes	Kasipur	1005	1005
Yes	Yes	Yes	b	c	c	Yes	Yes	b	b	c	Yes	Yes	Yes	Sarisha	1006	1006
Yes	Yes	Yes	b	c	Yes	Yes	Yes	c	c	b	Yes	Yes	Yes	Jhaudanga	1007	1007
Yes		Yes	a	b	Yes	Yes	Yes	c	b	a	Yes	Yes	Yes	Narayanpur	1008	1008
a		Yes	b	b	c	Yes	b	c	b	a	Yes	Yes	Yes	Dampal	1009	1009
a			b	b	c	Yes	a	c	b	a	Yes	Yes	Yes	Tegachhi	1010	1010
Yes		Yes	b	b	c	Yes	a	b	a	c	Yes	Yes	Yes	Nowapara	1011	1011
														Barati	1012	1012
Yes		Yes	b	b	c	Yes	a	b	a	c	Yes	Yes	Yes	Dafarpota	1013	1013
		Yes			c	Yes	Yes	b	Yes	Yes	Yes	Yes	Yes	Kamalapur	1014	1014
		Yes			c	Yes	Yes	c	Yes	Yes	Yes	Yes	Yes	Barea	1015	1015
		Yes			c	Yes	Yes	b	Yes	Yes	Yes	Yes	Yes	Rukuspur	1016	1016
														Char Jhaudanga	1017	1017
		Yes			c	Yes	Yes	b	Yes	Yes	Yes	Yes	Yes	Majida	1018	1018
Yes		Yes			c	Yes	Yes	b	Yes	Yes	Yes	Yes	Yes	Kamalnagar	1019	1019
Yes		Yes	c	c	c	Yes	c	c	Yes	c	Yes	Yes	Yes	Mertala	1020	1020
Yes		Yes	c	c	Yes	Yes	a	c	a	c	Yes	Yes	Yes	Chandipur	1021	1021
		Yes			c	Yes	Yes	b	Yes	Yes	Yes	Yes	Yes	Char Chuadanga	1022	1022
Yes		Yes			c	Yes	Yes	b	Yes	Yes	Yes	Yes	Yes	Atpara	1023	1023
		Yes	Yes	Yes	c	Yes	Yes	c	Yes	Yes	Yes	Yes	Yes	Uttar Lakshmipur	1024	1024
		Yes			c	Yes	Yes	b	Yes	Yes	Yes	Yes	Yes	Sinhari	1025	1025
		Yes			c	Yes	Yes	b	Yes	Yes	Yes	Yes	Yes	Dhamas	1026	1026
		Yes	Yes		c	Yes	Yes	c	Yes	Yes	Yes	Yes	Yes	Ukhra	1027	1027
Yes		Yes		b	c	Yes	a	c	a	Yes	Yes	Yes	Yes	Jajneswarpur	1028	1028

Availability of miscellaneous facilities (If amenities available code -Yes is given, If not available the village, the distance range code viz; a for < 5 Kms, b for 5-10 Kms and c for 10+ kms of nearest place where facility is available is given).

Availability of electricity (Yes/No)

Name of Village	ASHA (Accredited Social Health Activist)	Community centre with/without TV	Sports Field,	Sports Club / Recreation Centre	Cinema / Video Hall	Public Library	Public Reading Room	Newspaper Supply	Assembly Polling station	Birth & Death Registration Office	Power Supply for Domestic Use (ED)	Power Supply for Agricultural Use (EAG)	Power Supply for Commercial Use (EC)	Power Supply for All Uses (EA)
2	88	89	90	91	92	93	94	95	96	97	98	99	100	101

Bahara	Yes	Yes	Yes	Yes	Yes	Yes	Yes	Yes	Yes	Yes	Yes	No	Yes	No
Chandanpur Simuldanga	Yes	Yes	Yes	Yes	Yes	Yes	Yes	Yes	Yes	Yes	Yes	No	No	No
Chak Bahara	Yes	Yes	Yes	Yes	Yes	Yes	Yes	Yes	Yes	Yes	Yes	No	No	No
Krishnabati	Yes	Yes	Yes	Yes	Yes	Yes	Yes	Yes	Yes	Yes	Yes	No	No	No
Khar Dattapara	Yes	Yes	Yes	Yes	Yes	Yes	Yes	Yes	Yes	Yes	Yes	No	No	No
Hapania	Yes	Yes	Yes	Yes	Yes	Yes	Yes	Yes	Yes	Yes	Yes	No	No	No
Pathangram	Yes	Yes	Yes	Yes	Yes	Yes	Yes	Yes	Yes	Yes	Yes	No	Yes	No
Gachha	Yes	Yes	Yes	Yes	Yes	Yes	Yes	Yes	Yes	Yes	Yes	No	Yes	No
Hatsiuri	Yes	Yes	Yes	Yes	Yes	Yes	Yes	Yes	Yes	Yes	Yes	Yes	Yes	Yes
Harispur	Yes	Yes	Yes	Yes	Yes	Yes	Yes	Yes	Yes	Yes	Yes	Yes	Yes	Yes
Madhupur	Yes	c	a	c	Yes	a	a	Yes	Yes	Yes	Yes	Yes	No	No
Chhatni	Yes	Yes	Yes	Yes	Yes	Yes	Yes	Yes	Yes	Yes	Yes	Yes	Yes	Yes
Kanknal	Yes	Yes	Yes	Yes	Yes	Yes	Yes	Yes	Yes	Yes	Yes	No	Yes	No
Uttar Shrirampur	Yes	Yes	Yes	Yes	Yes	Yes	Yes	Yes	Yes	Yes	Yes	Yes	Yes	Yes
Santoshpur Pila	Yes	Yes	Yes	Yes	Yes	Yes	Yes	Yes	Yes	Yes	Yes	No	No	No
Mamudpur	Yes	c	Yes	a	c	a	a	Yes	a	a	Yes	Yes	Yes	Yes
Patuli	Yes	c	Yes	Yes	c	Yes	Yes	Yes	Yes	Yes	Yes	Yes	Yes	Yes
Kasipur	b	b	Yes	Yes	Yes	b	b	b	Yes	a	Yes	Yes	Yes	Yes
Sarisha	b	Yes	a	Yes	b	b	b	Yes	a	a	Yes	Yes	Yes	Yes
Jhaudanga	Yes	Yes	Yes	Yes	c	Yes	b	Yes	Yes	Yes	Yes	Yes	Yes	Yes
Narayanpur	Yes	c	Yes	Yes	c	a	a	Yes	Yes	Yes	Yes	Yes	Yes	Yes
Dampal	Yes	c	a	Yes	c	a	a	Yes	Yes	a	Yes	No	No	No
Tegachhi	Yes	c	a	Yes	c	a	a	Yes	a	a	Yes	No	No	No
Nowapara	Yes	c	Yes	c	c	a	Yes	Yes	Yes	c	Yes	Yes	Yes	Yes
Barati														
Dafarpota	Yes	c	Yes	c	c	a	Yes	Yes	Yes	c	Yes	Yes	Yes	Yes
Kamalapur	Yes	Yes	Yes	Yes	Yes	Yes	Yes	Yes	Yes	Yes	Yes	Yes	Yes	Yes
Barea	Yes	Yes	Yes	Yes	Yes	Yes	Yes	Yes	Yes	Yes	Yes	Yes	Yes	Yes
Rukuspur	Yes	Yes	Yes	Yes	Yes	Yes	Yes	Yes	Yes	Yes	Yes	Yes	Yes	Yes
Char Jhaudanga														
Majida	Yes	Yes	Yes	Yes	Yes	Yes	Yes	Yes	Yes	Yes	Yes	Yes	Yes	Yes
Kamalnagar	Yes	Yes	Yes	Yes	Yes	Yes	Yes	Yes	Yes	Yes	Yes	Yes	Yes	Yes
Mertala	Yes	c	Yes	c	c	c	c	Yes	Yes	Yes	Yes	Yes	Yes	Yes
Chandipur	Yes	c	a	c	c	c	c	Yes	Yes	a	Yes	Yes	Yes	Yes
Char Chuadanga	Yes	Yes	Yes	Yes	Yes	Yes	Yes	Yes	Yes	Yes	Yes	Yes	Yes	Yes
Atpara	Yes	Yes	Yes	Yes	Yes	Yes	Yes	Yes	Yes	Yes	Yes	Yes	Yes	Yes
Uttar Lakshimpur	Yes	Yes	Yes	Yes	Yes	Yes	Yes	Yes	Yes	Yes	Yes	Yes	Yes	Yes
Sinhari	Yes	Yes	Yes	Yes	Yes	Yes	Yes	Yes	Yes	Yes	Yes	Yes	Yes	Yes
Dhamas	Yes	Yes	Yes	Yes	Yes	Yes	Yes	Yes	Yes	Yes	Yes	Yes	Yes	Yes
Ukhra	Yes	Yes	Yes	Yes	Yes	Yes	Yes	Yes	Yes	Yes	Yes	Yes	Yes	Yes
Jajneswarpur	Yes	Yes	Yes	Yes	Yes	Yes	Yes	Yes	Yes	Yes	Yes	No	No	No



Nearest Town		Land Use							
		Area under different types of land use (in hectares rounded up to one decimal place)							
Name	Distance range code i.e. a for < 5 Kms, b for 5-10 Kms and c for 10+ kms .	Forests	Area under Non-agricultural Uses	Barren and Un-cultivable land	Permanent Pastures and Other Grazing Lands	Land Under Miscellaneous Tree Crops etc.	Culturable Waste Land	Name of Village	Serial Number
102	103	104	105	106	107	108	109	2	1

KATWA	c	5	70.9	0	0	0	5 Bahara	988
KATWA	c	5	10.4	0	0	0	0 Chandanpur Simuldanga	989
KATWA	c	0	4.1	0	0	0	0 Chak Bahara	990
KATWA	c	0	25.7	0	0	0	5 Krishnabati	991
KATWA	c	0	20	0	0	0	4.3 Khar Dattapara	992
KATWA	c	0	28	0	0	0	2.8 Hapania	993
KATWA	c	0	19	0	0	0	1 Pathangram	994
KATWA	c	0	32	0	0	0	2.5 Gachha	995
KATWA	c	0	15	0	0	0	7 Hatsiuri	996
KATWA	c	0	12	0	0	0	1.8 Harisipur	997
KATWA	c	0	15.6	0	0	0	0.4 Madhupur	998
KATWA	c	0	70.6	0	0	0	5.6 Chhatni	999
KATWA	c	0	9	0	0	0	1 Kanknal	1000
KATWA	c	0	79.6	0	0	0	25.4 Uttar Shrirampur	1001
KATWA	c	0	54.9	0	0	0	6 Santoshpur Pila	1002
KATWA	c	0	11.9	0	0	0	0 Mamudpur	1003
KATWA	c	0	348	0	0	0	0 Patuli	1004
KATWA	c	0	55.4	0	0	0	0 Kasipur	1005
KATWA	c	30.6	86.3	0	0	0	2.1 Sarisha	1006
KATWA	c	0	35.6	0	0	0	25 Jhaudanga	1007
KATWA	c	0	35	0	0	0	5.5 Narayanpur	1008
KATWA	c	0	25.6	0	0	0	0 Dampal	1009
KATWA	c	0	9	0	0	0	1.5 Tegachhi	1010
NABADWIP	c	0	30	0	0	0	1.9 Nowapara	1011
NABADWIP	c	0	5.5	0	0	0	0 Barati	1012
NABADWIP	c	0	20	0	0	0	3.4 Dafarpota	1013
NABADWIP	c	0	19	0	0	0	1.3 Kamalapur	1014
NABADWIP	c	0	9	0	0	0	1.9 Barea	1015
NABADWIP	c	0	30	0	0	0	1.1 Rukuspur	1016
NABADWIP	c	0	2.2	0	0	0	0 Char Jhaudanga	1017
NABADWIP	c	60	148.7	0	0	0	10 Majida	1018
NABADWIP	c	0	47	0	0	0	10.1 Kamalnagar	1019
NABADWIP	c	50	43	0	0	0	11.9 Mertala	1020
NABADWIP	c	20	50	0	0	0	3.7 Chandipur	1021
NABADWIP	c	0	17	0	0	0	5.9 Char Chuadanga	1022
NABADWIP	c	30	33	0	0	0	2.4 Atpara	1023
NABADWIP	c	0	35	0	0	0	5.6 Uttar Lakshmipur	1024
NABADWIP	c	35	45	0	0	0	3.8 Sinhari	1025
NABADWIP	c	0	18.4	0	0	0	0 Dhamas	1026
NABADWIP	c	0	27.4	0	0	0	2 Ukhra	1027
NABADWIP	c	0	9.1	0	0	0	2 Jajneswarpur	1028

Land Use											
Area under different types of land use (in hectares rounded up to one decimal place)							Area irrigated by source (in hectare).				
Serial Number	Name of Village	Fallow lands other than current fallows	Current Fallows	Net Area Sown	Total Irrigated Land Area	Total Un-irrigated Land Area	Canals ( C )	Wells/Tube-wells(W/TW)	Tanks/Lakes(T/L)	Water Falls(WF)	Others(O)
1	2	110	111	112	113	114	115	116	117	118	119

988	Bahara	0	0	260.1	260.1	0	0	260.1	0	0	0
989	Chandanpur Simuldanga	0	0	50	50	0	0	50	0	0	0
990	Chak Bahara	0	0	10	10	0	0	10	0	0	0
991	Krishnabati	0	0	190	190	0	0	190	0	0	0
992	Khar Dattapara	0	0	100	100	0	0	100	0	0	0
993	Hapania	0	0	200	200	0	0	200	0	0	0
994	Pathangram	0	0	60	60	0	0	60	0	0	0
995	Gachha	0	0	100	100	0	0	100	0	0	0
996	Hatsiuri	0	0	151	151	0	0	151	0	0	0
997	Haripur	0	0	40	40	0	0	40	0	0	0
998	Madhupur	0	0	238	197	41	0	160	0	0	37
999	Chhatni	0	0	414.4	414.4	0	0	414.4	0	0	0
1000	Kanknal	0	0	105.3	75	30.3	0	75	0	0	0
1001	Uttar Shrirampur	0	0	250	250	0	0	250	0	0	0
1002	Santoshpur Pila	0	0	400	400	0	0	400	0	0	0
1003	Mamudpur	0	0	30	30	0	0	20	0	0	10
1004	Patuli	0	0	0	0	0	0	0	0	0	0
1005	Kasipur	0	0	161.3	161.3	0	0	19.4	81.6	0	60.3
1006	Sarisha	0	0	205.1	205.1	0	0	0	63.9	0	141.2
1007	Jhaudanga	0	0	266.2	266.2	0	0	0	158.2	0	108
1008	Narayanpur	0	0	100	100	0	0	100	0	0	0
1009	Dampal	0	0	200	200	0	0	200	0	0	0
1010	Tegachhi	0	0	34	34	0	0	34	0	0	0
1011	Nowapara	0	0	170	170	0	0	160	0	0	10
1012	Barati	0	0	150	150	0	0	150	0	0	0
1013	Dafarpota	0	0	50	50	0	0	36	0	0	14
1014	Kamalapur	0	0	40	40	0	0	40	0	0	0
1015	Barea	0	0	75	75	0	0	75	0	0	0
1016	Rukuspur	0	0	100	100	0	0	100	0	0	0
1017	Char Jhaudanga	0	0	14	14	0	0	0	0	0	14
1018	Majida	0	0	1000	1000	0	0	1000	0	0	0
1019	Kamalnagar	0	0	140	140	0	0	140	0	0	0
1020	Mertala	0	0	300	300	0	0	300	0	0	0
1021	Chandipur	0	0	300	300	0	0	300	0	0	0
1022	Char Chuadanga	0	0	150	150	0	0	150	0	0	0
1023	Atpara	0	0	350	350	0	0	250	0	0	100
1024	Uttar Lakshmipur	0	0	140	140	0	0	140	0	0	0
1025	Sinhari	0	0	400	400	0	0	400	0	0	0
1026	Dhamas	0	0	90	90	0	0	90	0	0	0
1027	Ukhra	0	0	309.2	309.2	0	0	309.2	0	0	0
1028	Jajneswarpur	0	0	129.4	129.4	0	0	129.4	0	0	0

Name of three most important commodities manufactured			Name of Village	Serial Number
First	Second	Third		
120	121	122	2	1

Bahara	988
Chandanpur Simuldanga	989
Chak Bahara	990
Krishnabati	991
Khar Dattapara	992
Hapania	993
Pathangram	994
Gachha	995
Hatsiuri	996
Haripur	997
Madhupur	998
Chhatni	999
Kanknal	1000
Uttar Shrirampur	1001
Santoshpur Pila	1002
Mamudpur	1003
Patuli	1004
Kasipur	1005
Sarisha	1006
Jhaudanga	1007
Narayanpur	1008
Dampal	1009
Tegachhi	1010
Nowapara	1011
Barati	1012
Dafarpota	1013
Kamalapur	1014
Barea	1015
Rukuspur	1016
Char Jhaudanga	1017
Majida	1018
Kamalnagar	1019
Mertala	1020
Chandipur	1021
Char Chuadanga	1022
Atpara	1023
Uttar Lakshmipur	1024
Sinhari	1025
Dhamas	1026
Ukhra	1027
Jajneswarpur	1028

Census of India 2011  
Amenities and Land use

Serial Number	Name fo Village	Location code no.	Total area of the village ( in hectares rounded up to one decimal place)	Total population ( 2011 census )	Number of households (2011 census)	Number of educational amenities availab village, the distance range code viz; a for for 10+ kms of nearest place where fa							
						Pre-Primary school (PP)	Primary school (P)	Middle school (M)	Secondary School (S)	Senior Secondary school (SS)	Degree college of arts science & commerce (ASC)	Engineering college(EC)	Medical college (MC)
1	2	3	4	5	6	7	8	9	10	11	12	13	14
1029	Sarangpur	319564	264.4	2531	580	1	1	a	c	c			
1030	Nimdaha	319565	639.3	6873	1668	4	4	1	b	b	c	c	
1031	Nakadaha	319566	129	2761	569	1	1	a	c	c	c	c	
1032	Palasberia	319567	135.1	1551	348	1	1						
1033	Jamalpur	319568	98.4	1801	420	1	1	c	c	c	c	c	
1034	Bodhsah	319569	297.4	1566	366	2	1	a	a	a	c	c	c
1035	Mahadebpur	319570	182.4	2790	678	1	1	1	1	1	c	c	c
1036	Joykrishnapur	319571	108.9	1581	388	1	1	a	a	c	c	c	c
1037	Uttar Naopara	319572	197.9	1970	434	1	1	a	a	a	c	c	c
1038	Haldipara	319573	188.7	1752	433	1	1	1	1	b	c	c	c
1039	Ghuni	319574	168.4	788	209	1	1	a	a	b	b	c	c
1040	Satpota	319575	113.3	1056	274	1	1	a	a	b	b	b	c
1041	Isabpur	319576	223	698	176	1	1	a	a	b	c	c	c
1042	Muksimpara	319577	122.7	823	209	1	1	a	a	b	c	c	c
1043	Barapara	319578	58.8	2511	571	1	1	a	a	b	c	c	c
1044	Kubajpur	319579	68.7	503	128	1	1	a	a	b	c	c	c
1045	Sanghoshpara	319580	205.7	1477	332	1	1	a	a	a	c	c	c
1046	Sumuria	319581	119.8	850	202	1	1	a	a	a	c	c	c
1047	Kuksimla	319582	176.3	2399	582	2	1	a	a	c	c	c	c
1048	Dubrajpur	319583	115.3	1628	402	1	1	b	b	b	c	c	c
1049	Sihipara	319584	220.5	3724	886	3	3	a	a	a	b	c	
1050	Doghari	319585	72.4	629	152	1	1	a	a	b	c	c	
1051	Dhitpur	319586	215.7	2055	490	1	1	a	a	b	c	c	
1052	Sardanga	319587	214.2	2546	666	1	1	b	b	b	c	c	
1053	Moail	319588	212.8	1292	278	1	1	a	a	b	c	c	
1054	Baragachhi	319589	149.9	2070	479	2	2	a		a	c	c	
1055	Bagachra	319590	98.8	922	227	1	1	a		a		c	
1056	Lohachur	319591	170	1208	273	1	1	a	a	a	c	c	
1057	Biswarambha	319592	701.7	6169	1493	3	3	1	1	1	b	b	c
1058	Muragachha	319593	162.9	2047	499	1	1	a	a	a	b	c	c
1059	Hrishi	319594	418.9	4967	1227	3	3	a	b	b	b	c	c
1060	Falea	319595	328.8	6944	1640	2	2	2					
1061	Sajiara	319596	451.6	2646	608	2	2	c	a	c		c	c
1062	Kuturaia	319597	84.1	442	125	1	1	c	a	c	c	c	c
1063	Simla	319598	173	2257	519	2	2	b	a	b	c	c	c
1064	Gopipur	319599	337.2	522	142	1	1	c	b	c	c	c	c
1065	Kashthasali	319600	268	4343	1032	3	3	1	1	1	b	c	c
1066	Chupi	319601	208.2	7159	1596	3	3	c	b	a	b	c	c
1067	Purbbasthali	319602	379.1	4207	1040	2	2	2	2	1			
1068	Palaspuli	319603	195.5	4642	1128	1	1	c	b	1	a	c	c
1069	Belgachhi	319604	121.4	1021	259	1	1	a	a	a		c	
1070	Kumirpara	319605	87.7	830	191	1	1	a	a	a		c	
1071	Telinaopara	319606	83.9	2703	676	2	2	a	a		a	c	



Serial Number	Name fo Village	Number of Non-Government Medical Amenities available.							Availability of drinking water - Yes / No							
		Charitable non Govt. hospital/Nursing home.	Medical practitioner with MBBS Degree	Medical practitioner with other degree	Medical practitioner with no degree	Traditional practitioner and faith healer	Medicine Shop	Others	Tap water (Treated/Untreated)	Well water (Covered / Uncovered well)	Hand Pump	Tube wells / Bore well	Spring	River / Canal	Tank / Pond / Lake	Others
1	2	32	33	34	35	36	37	38	39	40	41	42	43	44	45	46
1029	Sarangpur	0	0	0	0	0	0	0	No	No	Yes	No	No	No	No	No
1030	Nimdaha	0	0	0	0	0	0	0	No	No	Yes	No	No	No	No	No
1031	Nakadaha	0	0	0	0	0	0	0	No	No	Yes	No	No	No	No	No
1032	Palasberia	0	0	0	0	0	0	0	No	No	Yes	No	No	No	No	No
1033	Jamalpur	0	0	0	0	0	0	0	No	No	Yes	No	No	No	No	No
1034	Bodhsah	0	0	0	0	0	2	2	No	No	No	No	No	No	No	No
1035	Mahadebpur	0	0	0	0	0	0	0	No	No	Yes	No	No	No	Yes	No
1036	Joykrishnapur	0	0	0	0	0	0	0	No	No	Yes	No	No	Yes	Yes	No
1037	Uttar Naopara	0	0	0	0	0	0	0	No	No	Yes	No	No	No	Yes	No
1038	Haldipara	0	0	0	0	0	0	0	No	No	Yes	No	No	No	Yes	No
1039	Ghuni	0	0	0	0	0	0	0	No	No	Yes	Yes	No	Yes	Yes	No
1040	Satpota	0	0	0	0	0	0	0	No	No	Yes	Yes	No	Yes	Yes	No
1041	Isabpur	0	0	0	0	0	0	0	No	No	Yes	Yes	No	No	Yes	No
1042	Muksimpara	0	0	0	0	0	0	0	No	No	Yes	Yes	No	No	Yes	No
1043	Barapara	0	0	0	0	0	0	0	No	No	Yes	No	No	No	Yes	No
1044	Kubajpur	0	0	0	0	0	2	0	No	No	Yes	No	No	No	Yes	No
1045	Sanghoshpara	0	0	0	0	0	0	0	No	No	Yes	Yes	No	No	Yes	No
1046	Sumuria	0	0	0	0	0	0	0	No	No	Yes	Yes	No	No	Yes	No
1047	Kuksimla	0	0	0	0	0	2	0	No	No	Yes	Yes	No	No	Yes	No
1048	Dubrajpur	0	0	0	0	0	0	0	No	No	Yes	Yes	No	No	No	No
1049	Sihipara	0	1	2	0	0	0	0	No	No	Yes	Yes	No	No	Yes	No
1050	Doghari	0	0	1	0	0	0	0	No	No	Yes	Yes	No	No	Yes	No
1051	Dhitpur	0	0	0	0	0	0	0	No	No	Yes	Yes	No	No	Yes	No
1052	Sardanga	0	0	4	0	0	0	0	No	No	Yes	Yes	No	No	Yes	No
1053	Moail	0	0	0	0	0	0	0	No	No	Yes	Yes	No	No	Yes	No
1054	Baragachhi	0	0	1	3	0	1	0	No	No	Yes	No	No	No	Yes	No
1055	Bagachra	0	0	1	3	0	0	0	No	No	Yes	No	No	No	Yes	No
1056	Lohachur	0	0	1	3	0	0	0	Yes	No	No	Yes	No	No	Yes	No
1057	Biswarambha	0	0	1	2	0	1	0	No	No	Yes	Yes	No	No	Yes	No
1058	Muragachha	0	0	2	0	0	0	0	No	No	Yes	Yes	No	Yes	Yes	No
1059	Hrishi	0	0	0	0	0	0	0	No	No	No	Yes	No	No	Yes	No
1060	Falea	0	0	5	0	0	0	0	No	No	Yes	No	No	No	Yes	No
1061	Sajiara	0	0	0	0	0	0	0	No	No	Yes	Yes	No	No	No	Yes
1062	Kutura	0	0	0	0	0	0	0	No	No	Yes	Yes	No	No	No	No
1063	Simla	0	0	0	0	0	0	0	No	No	Yes	Yes	No	No	No	No
1064	Gopipur	0	0	0	0	0	0	0	No	No	Yes	Yes	No	No	Yes	No
1065	Kashthasali	0	0	0	0	0	1	0	Yes	Yes	Yes	Yes	No	Yes	No	No
1066	Chupi	0	0	1	0	0	3	0	Yes	Yes	Yes	No	No	Yes	No	No
1067	Purbbasthali	0	3	5	0	0	5	0	Yes	Yes	Yes	No	No	No	No	Yes
1068	Palaspuli	0	0	0	0	0	1	0	Yes	Yes	Yes	No	No	Yes	No	No
1069	Belgachhi	0	0	0	0	0	0	0	No	No	Yes	Yes	No	No	Yes	No
1070	Kumirpara	0	1	0	0	0	0	0	Yes	No	Yes	Yes	No	No	Yes	No
1071	Telinaopara	0	0	1	3	0	1	0	Yes	No	Yes	No	No	No	Yes	No

Availability of toilet & others Yes / No				Communication and transport facilities (If amenities available code -Yes is given except for Village Pin Code ,If not available within the village , the distance range code viz; a for < 5 Kms, b for 5-10 Kms and c for 10+ kms of nearest place where facility is available is given).							Comm Pin C		
Community toilet including bath.	Community toilet excluding bath.	Rural sanitary mart or sanitary hardware outlet available near the village.	Community bio- gas or recycle of waste for productive use.	Post office(PO)	Sub post office (SPO)	Post & Telegraph office (P&TO)	Village Pin Code	Telephones (Land lines)	Public call office (PCO)	Mobile phone coverage	Name of Village	Serial Number	Serial Number
47	48	49	50	51	52	53	54	55	56	57	2	1	1
No	No	Yes	No	a			713512			Yes	Sarangpur	1029	1029
No	Yes	Yes	No	Yes			713512			Yes	Nimdaha	1030	1030
No	No	Yes	No	a			713514	a	Yes		Nakadaha	1031	1031
No	No	Yes	No	a			713514	a	Yes		Palasberia	1032	1032
No	Yes	Yes	No	Yes			713513	a	Yes	Yes	Jamalpur	1033	1033
No	Yes	No	No	a	c		713519	Yes	Yes	Yes	Bodhsah	1034	1034
No	No	No	No	a	c		713514	a	b	a	Mahadebpur	1035	1035
No	No	No	No	a	c		713513	Yes	a	Yes	Joykrishnapur	1036	1036
No	No	No	No	Yes	c		713515	Yes	Yes	Yes	Uttar Naopara	1037	1037
No	No	No	No	a	c		713513	Yes	Yes	Yes	Haldipara	1038	1038
No	No	No	No	b	c		713513	a	Yes	Yes	Ghuni	1039	1039
No	No	No	No	b	c		713513	a	a	Yes	Satpota	1040	1040
No	Yes	No	No	Yes	c		713513	Yes	Yes	Yes	Isabpur	1041	1041
No	Yes	No	No	Yes	c		713513	Yes	Yes	Yes	Muksimpara	1042	1042
No	No	No	No	a	c		713513	Yes	Yes	Yes	Barapara	1043	1043
No	No	No	No	a	c		713513	Yes	Yes	Yes	Kubajpur	1044	1044
No	Yes	Yes	No	a	c		713513	Yes	Yes	Yes	Sanghoshpara	1045	1045
No	Yes	No	No	a	c		713513	Yes	Yes	Yes	Sumuria	1046	1046
No	Yes	No	No	a	c		713513	Yes	Yes	Yes	Kuksimla	1047	1047
No	Yes	No	No	a	c		713513	Yes	Yes	Yes	Dubrajpur	1048	1048
No	No	No	No			c	713513	Yes	a	Yes	Shipara	1049	1049
No	No	No	No	c	b	c	713513	Yes	a	Yes	Doghari	1050	1050
No	No	No	No	c	b	c	713513	Yes		Yes	Dhitpur	1051	1051
No	No	No	No	c	b	c	713513	Yes		Yes	Sardanga	1052	1052
No	No	No	No	c	b	c	713513	Yes	b	Yes	Moail	1053	1053
No	No	Yes	No	c	a	b	713513	Yes	Yes	Yes	Baragachhi	1054	1054
No	No	Yes	No	c	b	b	713513	Yes	Yes	Yes	Bagachra	1055	1055
No	No	Yes	No	c	b	b	713513	Yes	Yes	Yes	Lohachur	1056	1056
No	No	No	No	b	Yes	b	713513	Yes	Yes	Yes	Biswarambha	1057	1057
No	No	No	No	c	b	c	713513	Yes	a	Yes	Muragachha	1058	1058
No	No	No	No	a	a	c	713513		a	Yes	Hrishi	1059	1059
No	No	No	No	b	b	c	713513	b	c	Yes	Falea	1060	1060
No	No	No	No	c	a	c	713513	Yes	Yes	Yes	Sajiara	1061	1061
No	No	No	No	c	a	c	713513	a	a	a	Kutura	1062	1062
No	No	No	No	b	a	b	713513	a	Yes	a	Simla	1063	1063
No	No	No	No	c	b	c	713513	a	b	b	Gopipur	1064	1064
No	No	No	No	Yes	a	a	713513	Yes	Yes	Yes	Kashthasali	1065	1065
No	No	No	No	Yes	a	b	713513	Yes	Yes	Yes	Chupi	1066	1066
No	No	No	No	Yes	Yes	Yes	713513	Yes	Yes	Yes	Purbbasthali	1067	1067
No	No	No	No	Yes	a	c	713513	Yes	Yes	Yes	Palaspuli	1068	1068
No	No	Yes	No	Yes	b	c	713513	Yes	Yes	b	Belgachhi	1069	1069
No	No	No	No	c	b	b	713513	Yes	Yes	Yes	Kumirpara	1070	1070
No	No	No	No	c	a	b	713513	Yes	Yes	Yes	Telinaopara	1071	1071

unication and transport facilities (If amenities available code -Yes is given except for Village ode ,If not available within the village , the distance range code viz; a for <5 Kms, b for 5-10 Kms and c for 10+ kms of nearest place where facility is available is given).

Village connected to highways,vill (If amenities available code -Yes village , the distance range code and c for 10+ kms of nearest place

Name of Village	Internet cafés/ Common service centre (CSC)	Private courier facility	Bus service (Public & Private)	Railway stations	Auto/Modified Autos	Taxis and Vans	Tractors	Cycle-pulled rickshaws(Manual & Machine driven)	Carts driven by animals	Sea /River ferry service	Connected to national highway(NH)	Connected to state highway(SH)	Connected to major district road (MDR)	Connected to others district road	Pucca roads	Kutchcha roads
2	58	59	60	61	62	63	64	65	66	67	68	69	70	71	72	73
Sarangpur	c	c	a	a	c	Yes	Yes	Yes	Yes	c		Yes			a	Yes
Nimdaha	c	c	Yes	b	c	Yes	b	Yes	Yes	c		Yes			a	a
Nakadaha	c	c	a	c	c	a	b	Yes	Yes	c	c				a	Yes
Palasberia	c	c	a	b	c	Yes	a	Yes	Yes	c	c				b	Yes
Jamalpur	c	b	Yes	b	b	Yes	b	Yes	Yes	c					a	Yes
Bodhsah	b	b	Yes	b	a	Yes	Yes	Yes	Yes	c	c	c	b	b	Yes	Yes
Mahadebpur	c	c	a	b	b	Yes	Yes	Yes	Yes	c	c	b	b	b	a	Yes
Joykrishnapur	c	c	a	b	a	a	Yes	Yes	Yes	c	c	b	b	Yes	Yes	Yes
Uttar Naopara	c	c	a	c	b	Yes	Yes	Yes	Yes	c	c	c	c	c	b	Yes
Haldipara	c	c	Yes	c	Yes	Yes	Yes	Yes	Yes	Yes	c	c	c	c	Yes	Yes
Ghuni	c	c	Yes	c	Yes	Yes	Yes	Yes	Yes	Yes					b	Yes
Satpota	c	c	b	c	b	a	Yes	Yes	Yes	Yes	c	c	c	c	b	Yes
Isabpur	c	c	a	c	a	a	a	a	Yes	c	c	c	c	c	b	Yes
Muksimpara	c	c	a	c	a	a	a	a	Yes	c	c	c	c	c	b	Yes
Barapara	c	c	Yes	c	Yes	Yes	Yes	Yes	Yes	c	c	c	c	c	Yes	Yes
Kubajpur	b	b	a	b	b	Yes	Yes	Yes	Yes	c	c	b	b	b	Yes	Yes
Sanghoshpara	b	b	Yes	b	a	Yes	Yes	Yes	Yes	c	c	b	b	b	Yes	Yes
Sumuria	c	c	a	b	c	a	c	a	Yes	c	c	c	a	a	a	Yes
Kuksimla	b	b	a	b	Yes	Yes	Yes	Yes	Yes	c	c	b	b	b	a	Yes
Dubrajpur	b	b	a	b	a	a	a	Yes	Yes	c	c	c	a	a	b	a
Sihipara	a	b	a	b	a	Yes	Yes	a	Yes	c	c	Yes	a		b	Yes
Doghari	a	b	a	b	a	Yes	Yes	Yes	Yes	c	c	a	a		a	Yes
Dhitpur	a	b	a	b	a	Yes	Yes	Yes	Yes	c	c	a	a		a	Yes
Sardanga	a	b	a	b	a	Yes	Yes	Yes	Yes	c	c	a	a	Yes	a	Yes
Moail	a	a	a	a	a	Yes	a	a	Yes	c	c	a			a	Yes
Baragachhi	a	c	Yes	b	a	Yes	Yes	Yes	Yes	c	c			Yes	Yes	Yes
Bagachra	a	b	Yes	b	a	Yes	Yes	Yes	Yes	c	c	Yes	a	a	a	Yes
Lohachur	Yes	c	Yes	b	Yes	Yes	b	Yes	Yes	c	c	Yes		Yes	Yes	Yes
Biswarambha	a	b	Yes	b	Yes	Yes	Yes	Yes	Yes	c	c	Yes		Yes	Yes	a
Muragachha	a	c	a	a	b	Yes	Yes	Yes	a	c	c	a		Yes	a	Yes
Hrishi	b	c	a	a	c	Yes	b	Yes	Yes	c	c	a		a	a	Yes
Falea	b	b	b	Yes	c	Yes	b	b	Yes	c	c	b	b	Yes	b	Yes
Sajiara	c	c	b	b	b	Yes	Yes	Yes	Yes	c	c	c	b	a	a	Yes
Kuturia	c	c	a	b	c	a	b	Yes	Yes	c	c	c	b	a	a	Yes
Simla	b	b	a	b	b	Yes	a	Yes	Yes	c	c	c	b	Yes	Yes	Yes
Gopipur	c	c	b	b	c	a	a	a	Yes	Yes	c	c	b	a	a	Yes
Kashthasali	a	b	b	a	a	Yes	Yes	Yes	Yes	Yes	c	c	c	b	a	Yes
Chupi	a	b	b	a	a	Yes	Yes	Yes	Yes	Yes	c	c	c	b	Yes	Yes
Purbbasthali	a	a	a	a	Yes	Yes	Yes	Yes	Yes	Yes	c	c	c	b	Yes	Yes
Palaspuli	a	a	a	Yes	a	Yes	Yes	Yes	Yes	a	c	c	c	b	Yes	Yes
Belgachhi	a	Yes	a	a	Yes	Yes	Yes	Yes	Yes	b	c	a	a	Yes	Yes	Yes
Kumirpara	a	a	a	b	a	Yes	Yes	Yes	Yes	b	c	Yes	a	Yes	Yes	Yes
Telinaopara	a	a	Yes	a	a	Yes	Yes	Yes	Yes	b	c	a	a	Yes	Yes	Yes



age roads, banks & credit societies is given, If not available within the viz; a for < 5 Kms, b for 5-10 Kms where facility is available is given).										Availability of miscellaneous facilities (If amenities available code -Yes is given, If not available within the village , the distance range code viz; a for < 5 Kms, b for 5-10 Kms and c for 10+ kms of nearest place where facility is available is given).				Ava within		
Water bounded macadam(WBM) roads	Navigable waterway (river/canal)(NW)	Footpaths (FP)	Commercial & Co-operative Banks	ATM	Agricultural Credit Societies	Self-Help Group (SHG)	Public distribution system (PDS) shop	Mandis / Regular market	Weekly Haat	Agricultural marketing society	Integrated Child Development Scheme (Nutritional Centres)	Anganwadi Centre (Nutritional Centres)	Others (Nutritional Centres)	Name of Village	Serial Number	Serial Number
74														2	1	1
		Yes			c	Yes	a	c	Yes	Yes	Yes	Yes	Yes	Sarangpur	1029	1029
		Yes		a	c	Yes	Yes	c	Yes	Yes	Yes	Yes	Yes	Nimdaha	1030	1030
		Yes		c	Yes	Yes	Yes	c	Yes	Yes	Yes	Yes	Yes	Nakadaha	1031	1031
		Yes		c	Yes	Yes	Yes	Yes	Yes	Yes	Yes	Yes	Yes	Palasberia	1032	1032
Yes		Yes	Yes	c	c	Yes	Yes	c	Yes	Yes	Yes	Yes	Yes	Jamalpur	1033	1033
b	a	Yes	Yes	c	c	Yes	Yes	Yes	Yes	Yes	Yes	Yes	Yes	Bodhsah	1034	1034
b	a	Yes	a	c	c	Yes	a	c	a	a	Yes	Yes	b	Mahadebpur	1035	1035
Yes		Yes	b	c	c	Yes	Yes	b	Yes	Yes	Yes	Yes	Yes	Joykrishnapur	1036	1036
a	a	Yes	b	c	c	Yes	a	c	a	a	Yes	a	Yes	Uttar Naopara	1037	1037
b	Yes	Yes	b	Yes	c	Yes	Yes	c	Yes	b	b	Yes	b	Haldipara	1038	1038
b	Yes	Yes	b	c	c	Yes	Yes	Yes	Yes	Yes	Yes	Yes	Yes	Ghuni	1039	1039
b	Yes	Yes	b	c	c	Yes	Yes	Yes	Yes	Yes	Yes	Yes	Yes	Satpota	1040	1040
b	b	Yes	a	b	c	Yes	a	c	a	a	Yes	Yes	a	Isabpur	1041	1041
b	b	Yes	a	b	c	Yes	a	c	a	a	Yes	Yes	a	Muksimpara	1042	1042
c	b	Yes	a	c	c	Yes	Yes	b	Yes	Yes	Yes	Yes	Yes	Barapara	1043	1043
b	b	Yes	a	b	c	Yes	Yes	c	Yes	b	a	Yes	Yes	Kubajpur	1044	1044
b	b	Yes	Yes	c	Yes	Yes	Yes	Yes	Yes	Yes	Yes	Yes	Yes	Sanghoshpara	1045	1045
b	b	b	a	b	c	Yes	Yes	c	a	b	b	Yes	Yes	Sumuria	1046	1046
b	b	Yes	a	b	c	Yes	Yes	Yes	Yes	Yes	Yes	Yes	Yes	Kuksimla	1047	1047
c	b	Yes	a	b	c	Yes	a	c	b	a	Yes	Yes	Yes	Dubrajpur	1048	1048
		Yes	a	b	c	Yes	Yes	Yes	Yes	Yes	Yes	Yes	Yes	Sihipara	1049	1049
b	b		a	b	c	Yes	a	c	b	Yes	Yes	Yes	Yes	Doghari	1050	1050
b		Yes	a	b	c	Yes	a	c	b	Yes	Yes	Yes	Yes	Dhitpur	1051	1051
b		Yes	a	b	c	Yes	Yes	c	b	Yes	Yes	Yes	Yes	Sardanga	1052	1052
		Yes	a	b	c	Yes	Yes	Yes	Yes	Yes	Yes	Yes	Yes	Moail	1053	1053
c	b	Yes	Yes	a	Yes	Yes	a	c	b	a	Yes	Yes	Yes	Baragachhi	1054	1054
a	b	Yes	a	a	c	Yes	a	c	b	c	Yes	Yes	Yes	Bagachra	1055	1055
Yes	Yes	Yes	a	b	c	Yes	a	c	b	b	Yes	Yes	Yes	Lohachur	1056	1056
		b	Yes	Yes	b	Yes	Yes	Yes	Yes	Yes	Yes	Yes	Yes	Biswarambha	1057	1057
		b	Yes	a	b	c	Yes	Yes	b	Yes	Yes	Yes	Yes	Muragachha	1058	1058
		b	Yes		b	Yes	Yes	Yes	c	b	b	Yes	Yes	Hrishi	1059	1059
		Yes	Yes	b	c	Yes	Yes	Yes	Yes	b	Yes	Yes	Yes	Falea	1060	1060
Yes	a	Yes	c	c	c	Yes	c	c	a	c	Yes	Yes	Yes	Sajjara	1061	1061
Yes			c	c	c	Yes	c	c	Yes	Yes	Yes	Yes	Yes	Kutura	1062	1062
Yes		Yes	b	b	c	Yes	a	b	a	c	Yes	Yes	Yes	Simla	1063	1063
a			c	c	b	Yes	b	c	a	c	Yes	Yes	Yes	Gopipur	1064	1064
		Yes	a	b	Yes	Yes	Yes	Yes	a	a	Yes	Yes	Yes	Kashthasali	1065	1065
		Yes	Yes	a	Yes	Yes	Yes	c	Yes	Yes	Yes	Yes	Yes	Chupi	1066	1066
		Yes	Yes	a	Yes	Yes	Yes	Yes	a	Yes	Yes	Yes	Yes	Purbbasthali	1067	1067
	Yes	Yes	a	a	Yes	Yes	Yes	c	a	a	Yes	Yes	Yes	Palaspuli	1068	1068
b	a	Yes	a	a	c	Yes	a	c	a	Yes	Yes	Yes	Yes	Belgachhi	1069	1069
Yes	a	Yes	a	a	c	Yes	a	Yes	Yes	Yes	Yes	Yes	Yes	Kumirpara	1070	1070
b	a	Yes	a	a	Yes	Yes	Yes	Yes	b	b	Yes	Yes	Yes	Telinaopara	1071	1071

Availability of miscellaneous facilities (If amenities available code -Yes is given, If not available the village, the distance range code viz; a for < 5 Kms, b for 5-10 Kms and c for 10+ kms of nearest place where facility is available is given).

Availability of electricity (Yes/No)

Name of Village	ASHA (Accredited Social Health Activist)	Community centre with/without TV	Sports Field,	Sports Club / Recreation Centre	Cinema / Video Hall	Public Library	Public Reading Room	Newspaper Supply	Assembly Polling station	Birth & Death Registration Office	Power Supply for Domestic Use (ED)	Power Supply for Agricultural Use (EAG)	Power Supply for Commercial Use (EC)	Power Supply for All Uses (EA)
2	88	89	90	91	92	93	94	95	96	97	98	99	100	101
Sarangpur	Yes	Yes	Yes	Yes	Yes	Yes	Yes	Yes	Yes	Yes	Yes	Yes	No	No
Nimdaha	Yes	Yes	Yes	Yes	Yes	Yes	Yes	Yes	Yes	Yes	Yes	Yes	Yes	Yes
Nakadaha	Yes	Yes	Yes	Yes	Yes	Yes	Yes	Yes	Yes	Yes	Yes	Yes	Yes	Yes
Palasberia	Yes	Yes	Yes	Yes	Yes	Yes	Yes	Yes	Yes	Yes	Yes	Yes	Yes	Yes
Jamalpur	Yes	Yes	Yes	Yes	Yes	Yes	Yes	Yes	Yes	Yes	Yes	Yes	Yes	Yes
Bodhsah	Yes	b	Yes	Yes	Yes	Yes	Yes	Yes	Yes	Yes	Yes	Yes	Yes	Yes
Mahadebpur	Yes	a	a	a	c	a	a	Yes	Yes	a	Yes	Yes	No	No
Joykrishnapur	Yes	Yes	Yes	Yes	Yes	Yes	Yes	Yes	Yes	Yes	Yes	No	No	No
Uttar Naopara	Yes	a	a	c	c	a	a	Yes	b	Yes	Yes	No	No	No
Haldipara	Yes	Yes	Yes	b	b	b	Yes	Yes	b	Yes	Yes	No	No	No
Ghuni	Yes	Yes	Yes	Yes	Yes	Yes	Yes	Yes	Yes	Yes	Yes	No	No	No
Satpota	Yes	Yes	Yes	Yes	Yes	Yes	Yes	Yes	Yes	Yes	Yes	Yes	Yes	Yes
Isabpur	Yes	a	a	a	a	a	a	Yes	a	Yes	Yes	Yes	Yes	Yes
Muksimpara	Yes	a	a	a	a	a	a	Yes	Yes	a	Yes	Yes	Yes	Yes
Barapara	Yes	Yes	Yes	Yes	Yes	Yes	Yes	Yes	Yes	Yes	Yes	Yes	Yes	Yes
Kubajpur	Yes	b	a	a	b	Yes	Yes	Yes	Yes	Yes	Yes	Yes	Yes	Yes
Sanghoshpara	Yes	b	a	a	b	b	b	Yes	a	a	Yes	Yes	Yes	Yes
Sumuria	Yes	Yes	Yes	a	c	b	b	a	Yes	a	Yes	Yes	Yes	Yes
Kuksimla	Yes	b	Yes	b	Yes	a	a	Yes	Yes	a	Yes	Yes	Yes	Yes
Dubrajpur	Yes	b	a	b	a	b	b	Yes	Yes	a	Yes	Yes	No	No
Shipara	Yes	Yes	Yes	Yes	Yes	Yes	Yes	Yes	Yes	Yes	Yes	Yes	Yes	Yes
Doghari	Yes	b	a	a	c	b	b	Yes	a	a	Yes	Yes	No	No
Dhitpur	Yes	b	Yes	Yes	c	b	b	Yes	Yes	Yes	Yes	Yes	No	No
Sardanga	Yes	Yes	Yes	Yes	c	b	b	Yes	Yes	a	Yes	Yes	No	No
Moail	Yes	Yes	Yes	Yes	Yes	Yes	Yes	Yes	Yes	Yes	Yes	No	No	No
Baragachhi	Yes	b	Yes	b	c	b	b	Yes	Yes	Yes	Yes	Yes	Yes	Yes
Bagachra	Yes	b	Yes	a	c	a	a	Yes	Yes	a	Yes	Yes	Yes	Yes
Lohachur	Yes	Yes	Yes	Yes	c	a	a	Yes	Yes	b	Yes	Yes	Yes	Yes
Biswarambha	Yes	Yes	Yes	Yes	Yes	Yes	Yes	Yes	Yes	Yes	Yes	Yes	Yes	Yes
Muragachha	Yes	Yes	Yes	Yes	Yes	Yes	Yes	Yes	Yes	Yes	Yes	No	No	No
Hrishi	Yes	b	b	c	c	Yes	b	Yes	Yes	b	Yes	No	No	No
Falea	Yes	Yes	Yes	Yes	Yes	Yes	Yes	Yes	Yes	Yes	Yes	Yes	No	No
Sajiara	Yes	c	a	c	c	c	c	Yes	Yes	a	Yes	Yes	Yes	Yes
Kuturia	Yes	c	a	c	c	c	c	Yes	a	a	Yes	No	No	No
Simla	Yes	c	a	b	c	b	b	Yes	Yes	a	Yes	Yes	Yes	Yes
Gopipur	Yes	c	b	c	c	c	c	Yes	Yes	a	Yes	No	No	No
Kashthasali	Yes	Yes	a	a	Yes	Yes	a	Yes	Yes	a	Yes	Yes	Yes	Yes
Chupi	Yes	Yes	Yes	Yes	Yes	Yes	Yes	Yes	Yes	Yes	Yes	Yes	Yes	Yes
Purbbasthali	Yes	Yes	Yes	Yes	Yes	Yes	Yes	Yes	Yes	a	Yes	Yes	Yes	Yes
Palaspuli	Yes	Yes	Yes	a	a	a	a	Yes	Yes	a	Yes	Yes	Yes	Yes
Belgachhi	Yes	a	Yes	Yes	c	Yes	Yes	Yes	Yes	a	Yes	Yes	Yes	Yes
Kumirpara	Yes	a	Yes	b	c	a	a	Yes	Yes	a	Yes	Yes	Yes	Yes
Telinaopara	Yes	a	a	b	b	Yes	Yes	Yes	Yes	a	Yes	Yes	Yes	Yes

Nearest Town		Land Use							
		Area under different types of land use (in hectares rounded up to one decimal place)							
Name	Distance range code i.e. a for < 5 Kms, b for 5-10 Kms and c for 10+ kms .	Forests	Area under Non-agricultural Uses	Barren and Un-cultivable land	Permanent Pastures and Other Grazing Lands	Land Under Miscellaneous Tree Crops etc.	Culturable Waste Land	Name of Village	Serial Number
102	103	104	105	106	107	108	109	2	1
NABADWIP	c	0	20.1	0	0	0	0	Sarangpur	1029
NABADWIP	c	0	8.3	0	0	0	0	Nimdaha	1030
KATWA	c	0	16	0	0	0	4	Nakadaha	1031
KATWA	c	0	10.1	0	0	0	0	Palasberia	1032
NABADWIP	c	0	3.4	0	0	0	0	Jamalpur	1033
NABADWIP	c	0	93.9	0	0	0	3.5	Bodhsah	1034
KATWA	c	0	60	0	0	0	2.4	Mahadebpur	1035
NABADWIP	c	0	26	0	0	0	1.5	Joykrishnapur	1036
KATWA	c	0	42.2	0	0	0	5.7	Uttar Naopara	1037
NABADWIP	c	0	58.7	0	0	0	0	Haldipara	1038
NABADWIP	c	0	44	0	0	0	1.4	Ghuni	1039
NABADWIP	c	0	2.4	0	0	0	1	Satpota	1040
NABADWIP	c	0	22	0	0	0	1	Isabpur	1041
NABADWIP	c	0	20.7	0	0	0	2	Muksimpara	1042
NABADWIP	c	0	17.1	0	0	0	1.7	Barapara	1043
KATWA	c	0	26.3	0	0	0	2	Kubajpur	1044
KATWA	c	0	53	0	0	0	2.7	Sanghoshpara	1045
NABADWIP	c	0	13	0	0	0	5.8	Sumuria	1046
NABADWIP	c	0	36.2	0	0	0	1	Kuksimla	1047
KATWA	c	0	32	0	0	0	5	Dubrajpur	1048
KATWA	c	0	84	0	0	0	15	Shipara	1049
NABADWIP	c	0	12	0	0	0	0.4	Doghari	1050
NABADWIP	c	10	33.2	0	0	0	0	Dhitpur	1051
NABADWIP	c	0	68	0	0	0	1.2	Sardanga	1052
NABADWIP	c	0	30	0	0	0	2.8	Moail	1053
NABADWIP	b	0	6	0	0	0	3.5	Baragachhi	1054
NABADWIP	b	0	6	0	0	0	0	Bagachra	1055
NABADWIP	c	0	5	0	0	0	1.2	Lohachur	1056
NABADWIP	c	0	58.3	0	0	0	25.7	Biswarambha	1057
NABADWIP	b	0	32.6	0	0	0	0	Muragachha	1058
NABADWIP	c	0	83.7	0	0	0	0	Hrishi	1059
NABADWIP	c	24.6	57.5	0	0	0	0	Falea	1060
NABADWIP	c	6.1	121.7	0	0	0	0	Sajjara	1061
NABADWIP	c	0	12.4	0	0	0	31.2	Kuturia	1062
NABADWIP	c	0	51.6	0	0	0	0	Simla	1063
NABADWIP	c	0	13.3	0	0	0	242.9	Gopipur	1064
NABADWIP	c	15	65	0	0	0	8	Kashthasali	1065
NABADWIP	c	14.2	66	0	0	0	3	Chupi	1066
NABADWIP	c	40	61	0	0	0	3.1	Purbbasthali	1067
NABADWIP	c	20	39.1	0	0	0	0	Palaspuli	1068
NABADWIP	b	0	6.4	0	0	0	2	Belgachhi	1069
NABADWIP	b	0	68.3	0	0	0	0.8	Kumirpara	1070
NABADWIP	b	2	7.5	0	0	0	0.9	Telinaopara	1071

Land Use												
Area under different types of land use (in hectares rounded up to one decimal place)								Area irrigated by source (in hectare).				
Serial Number	Name of Village	Fallow lands other than current fallows	Current Fallows	Net Area Sown	Total Irrigated Land Area	Total Un-irrigated Land Area	Canals ( C )	Wells/Tube-wells(W/TW)	Tanks/Lakes(T/L)	Water Falls(WF)	Others(O)	
1	2	110	111	112	113	114	115	116	117	118	119	
1029	Sarangpur	0	0	244.3	244.3	0	0	244.3	0	0	0	
1030	Nimdaha	0	0	631	579.7	51.3	0	579.7	0	0	0	
1031	Nakadaha	0	0	109	109	0	0	109	0	0	0	
1032	Palasberia	0	0	125	125	0	0	125	0	0	0	
1033	Jamalpur	0	0	95	85	10	0	85	0	0	0	
1034	Bodhsah	0	0	200	200	0	0	200	0	0	0	
1035	Mahadebpur	0	0	120	120	0	0	120	0	0	0	
1036	Joykrishnapur	0	0	81.4	71.4	10	0	71.4	0	0	0	
1037	Uttar Naopara	0	0	150	150	0	0	150	0	0	0	
1038	Haldipara	0	0	130	130	0	0	130	0	0	0	
1039	Ghuni	0	0	123	123	0	0	54.2	0	0	68.8	
1040	Satpota	0	0	109.9	107.4	2.5	0	29.2	0	0	78.2	
1041	Isabpur	0	0	200	200	0	0	200	0	0	0	
1042	Muksimpara	0	0	100	100	0	0	100	0	0	0	
1043	Barapara	0	0	40	40	0	0	40	0	0	0	
1044	Kubajpur	0	0	40.4	40.4	0	0	38.4	0	0	2	
1045	Sanghoshpara	0	0	150	150	0	0	150	0	0	0	
1046	Sumuria	0	0	101	101	0	0	46.2	0	0	54.8	
1047	Kuksimla	0	0	139.2	139.2	0	0	12.5	0	0	126.7	
1048	Dubrajpur	0	0	78.3	78.3	0	0	78.3	0	0	0	
1049	Sihipara	0	0	121.4	121.4	0	0	121.4	0	0	0	
1050	Doghari	0	0	60	60	0	0	60	0	0	0	
1051	Dhitpur	0	0	172.6	172.6	0	140	32.6	0	0	0	
1052	Sardanga	0	0	145	145	0	0	145	0	0	0	
1053	Moail	0	0	180	170	10	0	80	0	0	90	
1054	Baragachhi	0	0	140.4	140.4	0	4	128.4	5	0	3	
1055	Bagachra	0	0	92.8	92	0.8	4	80	5	0	3	
1056	Lohachur	0	0	163.8	158.8	5	0	78	38	0	42.8	
1057	Biswarambha	0	0	617.7	580	37.7	0	580	0	0	0	
1058	Muragachha	0	0	130.3	101.2	29.1	0	101.2	0	0	0	
1059	Hrishi	0	0	335.2	303.6	31.6	0	303.6	0	0	0	
1060	Falea	0	0	246.6	172	74.6	0	0	0	0	172	
1061	Sajiara	0	0	323.8	323.8	0	80.9	81	161.9	0	0	
1062	Kuturaia	0	0	40.5	40.5	0	0	40.5	0	0	0	
1063	Simla	0	0	121.4	121.4	0	0	121.4	0	0	0	
1064	Gopipur	0	0	81	81	0	0	40.5	40.5	0	0	
1065	Kashthasali	0	0	180	180	0	0	150	0	0	30	
1066	Chupi	0	0	125	125	0	0	125	0	0	0	
1067	Purbasthali	0	0	275	275	0	0	275	0	0	0	
1068	Palaspuli	0	0	136.4	126.3	10.1	0	100	26.3	0	0	
1069	Belgachhi	0	0	113	108	5	0	104	4	0	0	
1070	Kumirpara	0	0	18.6	16.6	2	0	16	0.6	0	0	
1071	Telinaopara	0	0	73.5	20.5	53	0	13.5	7	0	0	

Name of three most important commodities manufactured			Name of Village	Serial Number
First	Second	Third		
120	121	122	2	1

			Sarangpur	1029
			Nimdaha	1030
			Nakadaha	1031
			Palasberia	1032
			Jamalpur	1033
			Bodhsah	1034
			Mahadebpur	1035
			Joykrishnapur	1036
			Uttar Naopara	1037
			Haldipara	1038
			Ghuni	1039
Rice			Satpota	1040
			Isabpur	1041
			Muksimpara	1042
Rice			Barapara	1043
			Kubajpur	1044
Icecream	Brick	Fuel	Sanghoshpara	1045
			Sumuria	1046
			Kuksimla	1047
			Dubrajpur	1048
			Shipara	1049
			Doghari	1050
			Dhitpur	1051
			Sardanga	1052
			Moail	1053
			Baragachhi	1054
			Bagachra	1055
			Lohachur	1056
			Biswarambha	1057
			Muragachha	1058
			Hrishi	1059
			Falea	1060
			Sajiara	1061
			Kuturia	1062
			Simla	1063
			Gopipur	1064
			Kashthasali	1065
			Chupi	1066
			Purbbasthali	1067
			Palaspuli	1068
			Belgachhi	1069
			Kumirpara	1070
			Telinaopara	1071

Census of India 2011  
Amenities and Land use

Serial Number	Name fo Village	Location code no.	Total area of the village ( in hectares rounded up to one decimal place)	Total population ( 2011 census )	Number of households (2011 census)	Number of educational amenities availab village, the distance range code viz; a for for 10+ kms of nearest place where fa							
						Pre-Primary school (PP)	Primary school (P)	Middle school (M)	Secondary School (S)	Senior Secondary school (SS)	Degree college of arts science & commerce. (ASC)	Engineering college(EC)	Medical college (MC)
1	2	3	4	5	6	7	8	9	10	11	12	13	14
1072	Parulia	319607	225	6447	1537	3	3	1	1	1	1	c	c
1073	Syambati	319608	65	1442	352	1	1		1	a		a	c
1074	Baidyapur	319609	63.1	1275	326	1	1	a	a	a			
1075	Gobindapur	319610	100.5	639	154	1	1	1	1	b	c	c	c
1076	Khord Kaibati	319611	73.1	565	132	1	1	b	b	b	c	c	c
1077	Kaibati	319612	210	1124	283	1	1	b	b	b	c	c	c
<b>Block T O T A L :</b>			<b>19247</b>	<b>212355</b>	<b>50566</b>	<b>127</b>	<b>122</b>	<b>23</b>	<b>21</b>	<b>8</b>	<b>1</b>	<b>0</b>	<b>0</b>

**- Village Directory**

(As in 2009)

le. (If not available within the < 5 Kms, b for 5-10 Kms and c if facility is available is given).						Number of Medical Amenities available. (If not available within the village, the distance range code viz; a for < 5 Kms, b for 5-10 Kms and c for 10+ kms of nearest place where facility is available is given).						Name of Village	Serial Number					
Management institute (MI)	Polytechnic (Pt)	Vocational training school /ITI	Non-formal training centre (NFTC)	Special school for disabled (SSD)	Others (specify)	Community health centre (CHC)	Primary health centre (PHC)	Primary health sub centre (PHS)	Maternity and child welfare centre (MCWC)	T.B. clinic (TBC)	Hospital-allopathic (HA)			Hospital-alternative medicine (HO)	Dispensary (D)	Veterinary hospital (VH)	Mobile health clinic (MHC)	Family welfare centre (FWC)
15	16	17	18	19	20	21	22	23	24	25	26	27	28	29	30	31		
c	c	b		c	2	b	1	1	b	c	a			c			Parulia	1072
c	c	c	b		c	b	a	a	b	c	a			c			Syambati	1073
c		c	c				a	a	a	c	a		a				Baidyapur	1074
c	c	c	c		c												Gobindapur	1075
c	c	c	c		c	a	a		b	b	b		a	b		a	Khord Kaibati	1076
c	c	c	c		c						c		a	c		a	Kaibati	1077
<b>0</b>	<b>0</b>	<b>0</b>	<b>5</b>	<b>0</b>	<b>3</b>	<b>12</b>	<b>14</b>	<b>29</b>	<b>14</b>	<b>3</b>	<b>8</b>	<b>1</b>	<b>7</b>	<b>3</b>	<b>4</b>	<b>3</b>	<b>: Block T O T A L</b>	

Serial Number	Name fo Village	Number of Non-Government Medical Amenities available.							Availability of drinking water - Yes / No							
		Charitable non Govt. hospital/Nursing home.	Medical practitioner with MBBS Degree	Medical practitioner with other degree	Medical practitioner with no degree	Traditional practitioner and faith healer	Medicine Shop	Others	Tap water (Treated/Untreated)	Well water (Covered / Uncovered well)	Hand Pump	Tube wells / Bore well	Spring	River / Canal	Tank / Pond / Lake	Others
1	2	32	33	34	35	36	37	38	39	40	41	42	43	44	45	46
1072	Parulia	0	0	1	5	0	4	0	Yes	Yes	Yes	Yes	No	No	Yes	No
1073	Syambati	0	0	1	3	0	0	0	Yes	No	No	Yes	No	No	Yes	No
1074	Baidyapur	0	0	1	0	0	1	0	Yes	No	No	Yes	No	No	Yes	No
1075	Gobindapur	0	0	0	0	0	0	0	No	No	Yes	No	No	No	Yes	No
1076	Khord Kaibati	0	0	0	0	0	0	0	No	No	Yes	No	No	No	Yes	No
1077	Kaibati	0	0	0	0	0	0	0	No	No	Yes	No	No	No	Yes	No
<b>Block T O T A L :</b>		<b>0</b>	<b>5</b>	<b>32</b>	<b>24</b>	<b>0</b>	<b>31</b>	<b>7</b>	<b>15</b>	<b>5</b>	<b>81</b>	<b>48</b>	<b>0</b>	<b>19</b>	<b>54</b>	<b>3</b>



Availability of toilet & others Yes / No				Communication and transport facilities (If amenities available code -Yes is given except for Village Pin Code ,If not available within the village , the distance range code viz; a for < 5 Kms, b for 5-10 Kms and c for 10+ kms of nearest place where facility is available is given).								Comm Pin C	
Community toilet including bath.	Community toilet excluding bath.	Rural sanitary mart or sanitary hardware outlet available near the village.	Community bio- gas or recycle of waste for productive use.	Post office(PO)	Sub post office (SPO)	Post & Telegraph office (P&TO)	Village Pin Code	Telephones (Land lines)	Public call office (PCO)	Mobile phone coverage	Name of Village	Serial Number	Serial Number
47	48	49	50	51	52	53	54	55	56	57	2	1	1
No	No	Yes	No	c	a	Yes	713513	Yes	Yes	Yes	Parulia	1072	1072
No	No	Yes	No	c	a	a	713513	Yes	Yes	Yes	Syambati	1073	1073
No	No	Yes	No	c	b	b	713513	Yes	Yes	Yes	Baidyapur	1074	1074
No	No	No	No	a	c	c	713513	Yes	Yes	Yes	Gobindapur	1075	1075
No	No	No	No	a	c	c	713519	Yes	Yes	Yes	Khord Kaibati	1076	1076
No	No	No	No	a	b	c	713513	Yes	Yes	Yes	Kaibati	1077	1077
<b>1</b>	<b>11</b>	<b>27</b>	<b>0</b>	<b>13</b>	<b>9</b>	<b>4</b>	<b>88</b>	<b>67</b>	<b>47</b>	<b>79</b>	<b>: Block T O T A L</b>	<b>Block</b>	

unication and transport facilities (If amenities available code -Yes is given except for Village code ,If not available within the village , the distance range code viz; a for <5 Kms, b for 5-10 Kms and c for 10+ kms of nearest place where facility is available is given).

Village connected to highways,vill (If amenities available code -Yes village , the distance range code and c for 10+ kms of nearest place

Name of Village	Internet cafés/ Common service centre (CSC)	Private courier facility	Bus service (Public & Private)	Railway stations	Auto/Modified Autos	Taxis and Vans	Tractors	Cycle-pulled rickshaws(Manual & Machine driven)	Carts driven by animals	Sea /River ferry service	Connected to national highway(NH)	Connected to state highway(SH)	Connected to major district road (MDR)	Connected to others district road	Pucca roads	Kutchcha roads
2	58	59	60	61	62	63	64	65	66	67	68	69	70	71	72	73
Parulia	a	Yes	Yes	b	Yes	Yes	Yes	Yes	Yes	a	c	Yes		Yes	Yes	Yes
Syambati	Yes	a	Yes	a	a	Yes	Yes	Yes	Yes	b	c	a	a	Yes	Yes	Yes
Baidyapur	a	a	Yes	b	a	Yes	Yes	Yes	Yes	b	c	a	a	Yes	Yes	Yes
Gobindapur	b	b	b	b	c	Yes	Yes	Yes	Yes	b	c	b	b	b	Yes	Yes
Khord Kaibati	c	b	a	b	c	a	b	Yes	Yes	a	c	b	b	a	a	Yes
Kaibati	c	c	a	b	a	Yes	Yes	Yes	Yes	a	c	b	b	b	a	Yes
<b>TOTAL:</b>	<b>4</b>	<b>6</b>	<b>17</b>	<b>6</b>	<b>9</b>	<b>69</b>	<b>63</b>	<b>77</b>	<b>78</b>	<b>16</b>	<b>1</b>	<b>13</b>	<b>0</b>	<b>25</b>	<b>43</b>	<b>77</b>

age roads, banks & credit societies is given, If not available within the viz; a for < 5 Kms, b for 5-10 Kms where facility is available is given).														Availability of miscellaneous facilities (If amenities available code -Yes is given, If not available within the village , the distance range code viz; a for < 5 Kms, b for 5-10 Kms and c for 10+ kms of nearest place where facility is available is given).		Ava within
Water bounded macadam(WBM) roads	Navigable waterway (river/canal)(NW)	Footpaths (FP)	Commercial & Co-operative Banks	ATM	Agricultural Credit Societies	Self-Help Group (SHG)	Public distribution system (PDS) shop	Mandis / Regular market	Weekly Haat	Agricultural marketing society	Integrated Child Development Scheme (Nutritional Centres)	Anganwadi Centre (Nutritional Centres)	Others (Nutritional Centres)	Name of Village	Serial Number	Serial Number
74	75	76	77	78	79	80	81	82	83	84	85	86	87	2	1	1
a	Yes	Yes	Yes	c	Yes	Yes	Yes	Yes	Yes	Yes	Yes	Yes	Yes	Parulia	1072	1072
c	a	Yes	a	a	c	Yes	a	Yes	b	c	Yes	Yes	Yes	Syambati	1073	1073
b	a	Yes	a	a	c	Yes	Yes	c	a	Yes	Yes	Yes	a	Baidyapur	1074	1074
b	b	a	a	b	c	Yes	Yes	c	Yes	b	b	a	Yes	Gobindapur	1075	1075
Yes	Yes		a	b	c	Yes	a	c	a	Yes	Yes	Yes	Yes	Khord Kaibati	1076	1076
a	b	Yes	a	b	c	Yes	Yes	b	Yes	Yes	Yes	Yes	Yes	Kaibati	1077	1077
<b>21</b>	<b>8</b>	<b>80</b>	<b>14</b>	<b>3</b>	<b>21</b>	<b>88</b>	<b>60</b>	<b>19</b>	<b>51</b>	<b>55</b>	<b>83</b>	<b>87</b>	<b>82</b>	<b>Block T O T A L</b>		<b>Block</b>

Availability of miscellaneous facilities (If amenities available code -Yes is given, If not available the village , the distance range code viz; a for < 5 Kms, b for 5-10 Kms and c for 10+ kms of nearest place where facility is available is given).											Availability of electricity (Yes/No)			
Name of Village	ASHA (Accredited Social Health Activist)	Community centre with/without TV	Sports Field,	Sports Club / Recreation Centre	Cinema / Video Hall	Public Library	Public Reading Room	Newspaper Supply	Assembly Polling station	Birth & Death Registration Office	Power Supply for Domestic Use (ED)	Power Supply for Agricultural Use (EAG)	Power Supply for Commercial Use (EC)	Power Supply for All Uses (EA)
2	88	89	90	91	92	93	94	95	96	97	98	99	100	101
Parulia	Yes	a	Yes	Yes	Yes	a	a	Yes	Yes	Yes	Yes	Yes	Yes	Yes
Syambati	Yes	a	Yes	Yes	Yes	Yes	Yes	Yes	Yes	Yes	Yes	Yes	Yes	Yes
Baidyapur	Yes	a	Yes	a	c	a	a	Yes	Yes	a	Yes	Yes	Yes	Yes
Gobindapur	Yes	Yes	b	a	a	Yes	Yes	Yes	Yes	Yes	Yes	Yes	Yes	Yes
Khord Kaibati	Yes	b	Yes	Yes	c	b	b	Yes	a	a	Yes	No	No	No
Kaibati	Yes	Yes	Yes	Yes	Yes	Yes	Yes	Yes	Yes	Yes	Yes	Yes	No	No
<b>TOTAL:</b>	<b>86</b>	<b>52</b>	<b>67</b>	<b>58</b>	<b>50</b>	<b>53</b>	<b>52</b>	<b>84</b>	<b>81</b>	<b>54</b>	<b>88</b>	<b>68</b>	<b>60</b>	<b>56</b>

Nearest Town		Land Use							
		Area under different types of land use (in hectares rounded up to one decimal place)							
Name	Distance range code i.e. a for < 5 Kms, b for 5-10 Kms and c for 10+ kms .	Forests	Area under Non-agricultural Uses	Barren and Un-cultivable land	Permanent Pastures and Other Grazing Lands	Land Under Miscellaneous Tree Crops etc.	Culturable Waste Land	Name of Village	Serial Number
102	103	104	105	106	107	108	109	2	1
NABADWIP	b	0	45.4	0	0	0	2	Parulia	1072
NABADWIP	b	0	7	0	0	0	0.4	Syambati	1073
NABADWIP	c	0	6.5	0	0	0	0.4	Baidyapur	1074
NABADWIP	c	0	28	0	0	0	2.5	Gobindapur	1075
NABADWIP	c	0	13.1	0	0	0	0	Khord Kaibati	1076
NABADWIP	c	0	28	0	0	0	7	Kaibati	1077
<b>0</b>		<b>0</b>	<b>367.5</b>	<b>3385</b>	<b>0</b>	<b>0</b>	<b>0</b>	<b>563.6 : Block T O T A L</b>	

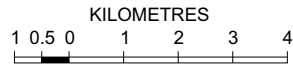
Land Use												
Area under different types of land use (in hectares rounded up to one decimal place)							Area irrigated by source (in hectare).					
Serial Number	Name of Village	Fallow lands other than current fallows	Current Fallows	Net Area Sown	Total Irrigated Land Area	Total Un-irrigated Land Area	Canals ( C )	Wells/Tube-wells(W/TW)	Tanks/Lakes(T/L)	Water Falls(WF)	Others(O)	
1	2	110	111	112	113	114	115	116	117	118	119	
1072	Parulia	0	0	177.6	60	117.6	0	45	15	0	0	
1073	Syambati	0	0	57.6	57.6	0	0	41.6	12	0	4	
1074	Baidyapur	0	0	56.2	40.1	16.1	0	31.1	5	0	4	
1075	Gobindapur	0	0	70	70	0	0	70	0	0	0	
1076	Khord Kaibati	0	0	60	60	0	0	60	0	0	0	
1077	Kaibati	0	0	175	160	15	0	160	0	0	0	
<b>Block T O T A L :</b>		<b>0</b>	<b>0</b>	<b>14931</b>	<b>14378</b>	<b>552.7</b>	<b>228.9</b>	<b>12352</b>	<b>624</b>	<b>0</b>		

Name of three most important commodities manufactured			Name of Village	Serial Number
First	Second	Third		
120	121	122	2	1
			Parulia	1072
			Syambati	1073
			Baidyapur	1074
			Gobindapur	1075
			Khord Kaibati	1076
			Kaibati	1077
<b>: Block T O T A L</b>				

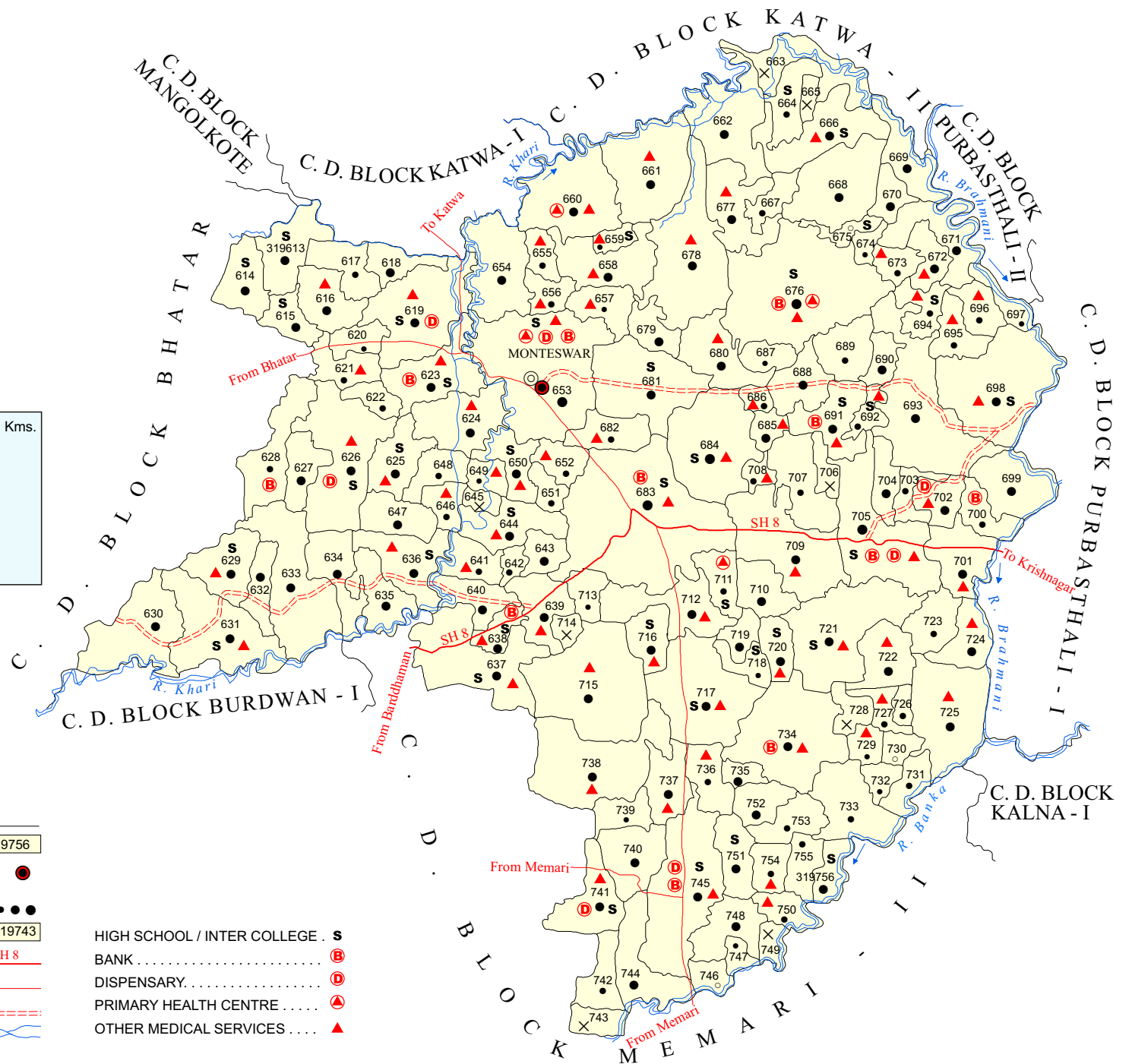




INDIA  
WEST BENGAL  
**C. D. BLOCK MANTESWAR**  
DISTRICT BARDHAMAN



TOTAL AREA OF THE C.D. BLOCK..... 305.19 Sq. Kms.  
 TOTAL POPULATION OF THE C.D. BLOCK ..... 237398  
 TOTAL NUMBER OF VILLAGES..... 144  
 TOTAL NUMBER OF INHABITED VILLAGES..... 136  
 TOTAL NUMBER OF CENSUS TOWNS..... NIL  
 TOTAL NUMBER OF STATUTORY TOWNS .....NIL  
 DISTANCE FROM DISTRICT HEADQUARTERS TO C.D.  
 BLOCK HEADQUARTERS (APPROX.) ..... 44 Kms.



BOUNDARY, C. D. BLOCK .....  
 " VILLAGE WITH MDDS CODE ..... 319756  
 HEADQUARTERS : POLICE STATION, C. D. BLOCK .....  
 POPULATION SIZE OF VILLAGES : BELOW 200,  
 200-499, 500-999, 1000-4999, 5000 AND ABOVE .....  
 VILLAGE WITH MDDS CODE ..... X 319743  
 STATE HIGHWAY ..... SH 8  
 IMPORTANT METALLED ROADS .....  
 UNMETALLED ROADS .....  
 RIVER AND STREAM ..... R. Khari

HIGH SCHOOL / INTER COLLEGE . s  
 BANK ..... B  
 DISPENSARY ..... D  
 PRIMARY HEALTH CENTRE ..... A  
 OTHER MEDICAL SERVICES ..... ▲



## Alphabetical List of Villages

Name of the CD Block : Manteswar

CD Block Code (2011) : 0132

Sl. No.	Name of the Village	PLCN 2001	MDDS PLCN 2011
1	2	3	4
1	Akbarnagar	01345500	319685
2	Ashuri	01350300	319733
3	Ataspur	01339100	319621
4	Ausgram	01338400	319614
5	Baghasan	01338900	319619
6	Balarampur	01341900	319649
7	Balijuri	01342100	319651
8	Bamunia	01350600	319736
9	Bamunpara	01343600	319666
10	Bandhupur	01347000	319700
11	Banpur	01350500	319735
12	Banui	01339900	319629
13	Bara Kalmi	01344300	319673
14	Barandala	01349200	319722
15	Baruna	01347300	319703
16	Basatpur	01352000	319750
17	Basudebpur	01347700	319707
18	Belenda	01338500	319615
19	Bhadai	01341000	319640
20	Bhagra	01348600	319716
21	Bhandar Bati	01352500	319755
22	Bhandarpur	01340400	319634
23	Bharucha	01342600	319656
24	Bhelia	01352100	319751
25	Bheti	01348300	319713
26	Bhojpur	01339400	319624
27	Bhurkunda	01342900	319659
28	Bigha	01344700	319677
29	Bishnupur Chak	01348800	319718
30	Brahmapur	01346200	319692
31	Budhpur	01341600	319646
32	Chak Basupur	01350000	319730
33	Chak Brahmapur	01345800	319688
34	Chakdhabari	01346700	319697
35	Chakradanga	01343500	319665
36	Chhota Dheria	01339000	319620

### Alphabetical List of Villages

Name of the CD Block : Manteswar

CD Block Code (2011) : 0132

Sl. No.	Name of the Village	PLCN 2001	MDDS PLCN 2011
1	2	3	4
37	Daluipur	01349800	319728
38	Daukadanga	01342700	319657
39	Debpur	01349100	319721
40	Denur	01344800	319678
41	Dewangadi	01352400	319754
42	Dewani	01350400	319734
43	Dhanya Kherur	01351100	319741
44	Dhenua	01343000	319660
45	Dheur Chanda	01348000	319710
46	Dwari	01346400	319694
47	Fazalpur	01348200	319712
48	Gabrupur	01352600	319756
49	Gangania	01349300	319723
50	Ganguria	01351400	319744
51	Garsondanga	01346900	319699
52	Ghoradanga	01339700	319627
53	Gohaildanga	01347200	319702
54	Golatun	01343100	319661
55	Gopalnagar	01340000	319630
56	Gulita Daspur	01343700	319667
57	Harkadanga	01344000	319670
58	Hatdanga	01345700	319687
59	Hazrapur	01346600	319696
60	Hosenpur	01339800	319628
61	Ibrambad	01345000	319680
62	Indrapuri	01338700	319617
63	Isnabuzruk	01348900	319719
64	Jamna	01349000	319720
65	Jaypur	01339200	319622
66	Jayrampur	01342200	319652
67	Jhikra	01341200	319642
68	Kaigram	01346100	319691
69	Kalswar	01341800	319648
70	Kalui	01339500	319625
71	Kamra	01341400	319644
72	Kanchandanga	01345600	319686

## Alphabetical List of Villages

Name of the CD Block : Manteswar

CD Block Code (2011) : 0132

Sl. No.	Name of the Village	PLCN 2001	MDDS PLCN 2011
1	2	3	4
73	Karanda	01348500	319715
74	Kasa	01343800	319668
75	Katsihi	01348100	319711
76	Khandra	01350700	319737
77	Khanpur	01339300	319623
78	Kharampur	01341100	319641
79	Khorad	01351600	319746
80	Khordda Isna	01350200	319732
81	Kule	01349500	319725
82	Kuli	01341700	319647
83	Kuljora	01350800	319738
84	Kulut	01345400	319684
85	Kusumgram	01345300	319683
86	Laskarpur	01349400	319724
87	Lohana	01344100	319671
88	Lohar	01342400	319654
89	Majhergram	01351500	319745
90	Mamudpur	01347900	319709
91	Maraipiri	01350100	319731
92	Masdanga	01346000	319690
93	Mathura	01346500	319695
94	Mausa	01344900	319679
95	Mirgahar	01347100	319701
96	Mitani	01341500	319645
97	Mongalpur	01349900	319729
98	Monteswar	01342300	319653
99	Mulgram	01340700	319637
100	Murulia	01352200	319752
101	Nabagram	01338300	319613
102	Nutangram	01344200	319672
103	Paikurmuri	01338800	319618
104	Panbarea	01340500	319635
105	Parguna	01351800	319748
106	Paschim Kharampur	01340200	319632
107	Paschim Mamudpur	01340100	319631
108	Patikhaldanga	01342500	319655

### Alphabetical List of Villages

Name of the CD Block : Manteswar

CD Block Code (2011) : 0132

Sl. No.	Name of the Village	PLCN 2001	MDDS PLCN 2011
1	2	3	4
109	Patun	01342800	319658
110	Phulgram	01338600	319616
111	Piagram	01352300	319753
112	Piplan	01348700	319717
113	Prasadpur	01351900	319749
114	Purbba Balarampur	01344500	319675
115	Purbba Khanpur	01343400	319664
116	Purbba Mitani	01349600	319726
117	Purulia	01350900	319739
118	Purunia	01347400	319704
119	Putsuri	01344600	319676
120	Putsuri Chak	01343300	319663
121	Raigram	01347500	319705
122	Rautgram	01346300	319693
123	Ripi Chak	01348400	319714
124	Ruigaria	01345200	319682
125	Safarda	01347800	319708
126	Sahapur	01345100	319681
127	Sahazadpur	01343200	319662
128	Sainhati	01347600	319706
129	Samaspur	01343900	319669
130	Shele	01349700	319727
131	Shushuna	01339600	319626
132	Shushuni	01340600	319636
133	Sihigram	01351000	319740
134	Sijna	01340800	319638
135	Sinhali	01342000	319650
136	Sirajpur	01344400	319674
137	Sonagachhi	01351200	319742
138	Sutra	01346800	319698
139	Tajpur	01341300	319643
140	Temohani	01351300	319743
141	Tentulia	01351700	319747
142	Tulla	01340300	319633
143	Ujna	01340900	319639
144	Uttardihi	01345900	319689



Census of India 2011  
Amenities and Land use

Serial Number	Name fo Village	Location code no.	Total area of the village ( in hectares rounded up to one decimal place)	Total population ( 2011 census )	Number of households (2011 census)	Number of educational amenities availab village, the distance range code viz; a for for 10+ kms of nearest place where fa							
						Pre-Primary school (PP)	Primary school (P)	Middle school (M)	Secondary School (S)	Senior Secondary school (SS)	Degree college of arts science & commerce (ASC)	Engineering college(EC)	Medical college (MC)
1	2	3	4	5	6	7	8	9	10	11	12	13	14

Name of District:-Bardhaman

Name of CD Block:-Manteswar

1078	Nabagram	319613	227.1	1758	416	2	2	1	1	b	a	c	c
1079	Ausgram	319614	187.6	1018	241	3	3	1	1	1	a	c	c
1080	Belenda	319615	106.2	1112	263	3	3	1	1	b	b	c	c
1081	Phulgram	319616	189.8	1377	333	2	2	a	a	a	b	c	c
1082	Indrapuri	319617	163.1	939	206	2	3						
1083	Paikurmuri	319618	109.7	1056	245	1	1						
1084	Baghasan	319619	463.2	4974	1166	6	6	1	1	1			
1085	Chhota Dheria	319620	92.5	339	79	2	2						
1086	Ataspur	319621	141.9	787	203	2	2						
1087	Jaypur	319622	79.8	740	183	2	2						
1088	Khanpur	319623	290.4	2486	551	7	6	2	1	1			
1089	Bhojpur	319624	280.8	2914	686	4	4	1					
1090	Kalui	319625	193.1	1949	460	4	4	1	1				
1091	Shushuna	319626	512.9	3722	842	4	4	1	1	a	b		b
1092	Ghoradanga	319627	138.4	1406	308	2	2	a		a	b	c	c
1093	Hosenpur	319628	257	796	170	2	2	a	a	b	b	c	
1094	Banui	319629	208.6	1166	279	2	2	1	1	b		c	c
1095	Gopalnagar	319630	383.2	1451	351	2	2	a	a	a	c	c	c
1096	Paschim Mamudpur	319631	462.2	2621	618	2	2	1	1	b	c	c	c
1097	Paschim Kharampur	319632	120.2	1221	286	1	1	a	a	b	c	c	c
1098	Tulla	319633	472.2	2232	487	3	2	a	a	a	c	c	c
1099	Bhandarpur	319634	198.4	1677	402	1	1	a	a	a	c	c	c
1100	Panbarea	319635	186	1800	370	2	2	a	a	a	b	c	c
1101	Shushuni	319636	260.2	2590	580	4	3	1	1	1	c	c	
1102	Mulgram	319637	461	3652	871	3	3	1	1	a	a	c	c
1103	Sijna	319638	89.9	1774	475	1	1	1	1	1	b	c	c
1104	Ujna	319639	182.7	2946	667	4	4	1	a	a	b	c	c
1105	Bhadai	319640	144.8	1397	312	1	1	a	a	b	b	c	c
1106	Kharampur	319641	136.3	647	138	1	1	a	a	b	c	c	c
1107	Jhikra	319642	45.9	635	140	1	1	a	a	a	b	c	c
1108	Tajpur	319643	97	1650	375	1	1	a	a	a	b	c	c
1109	Kamra	319644	215.7	2395	533	2	2	1	1	a	a	c	c
1110	Mitani	319645	44.9	0	0								
1111	Budhpur	319646	96	690	161	1	1	a	a	a	b	c	c
1112	Kuli	319647	169.8	1172	271	1	1	a	a	a	b	c	c
1113	Kalswar	319648	125.9	590	141	1	1	a	a	a	b	c	c
1114	Balarampur	319649	76.7	274	74	a	a	a	a	a	a	c	c
1115	Sinhali	319650	152.2	2388	583	3	3	1	1	a	a	c	c
1116	Balijuri	319651	69.4	701	151	1	1	a	a	a	a	c	c
1117	Jayrampur	319652	108	940	235	1	1	a	a	a	a	c	c
1118	Monteswar	319653	791.5	9331	2257	10	9	2	2	2	1	c	c



**- Village Directory**

(As in 2009)

le. (If not available within the < 5 Kms, b for 5-10 Kms and c if facility is available is given).															Number of Medical Amenities available. (If not available within the village, the distance range code viz: a for < 5 Kms, b for 5-10 Kms and c for 10+ kms of nearest place where facility is available is given).															Name of Village	Serial Number
Management institute (MI)	Polytechnic (Pt)	Vocational training school /ITI	Non-formal training centre (NFTC)	Special school for disabled (SSD)	Others (specify)	Community health centre (CHC)	Primary health centre (PHC)	Primary health sub centre (PHS)	Maternity and child welfare centre (MCWC)	T.B. clinic (TBC)	Hospital-allopathic (HA)	Hospital-alternative medicine (HO)	Dispensary (D)	Veterinary hospital (VH)	Mobile health clinic (MHC)	Family welfare centre (FWC)															
15	16	17	18	19	20	21	22	23	24	25	26	27	28	29	30	31	2	1													

Location CodeNo:-335

Location CodeNo:-0132

c	c	c		c		c	a	a	b	c	b		b	b		a	Nabagram	1078	
c	c	c	c	c		c	c	a	c	c	c	c	a	c	c	a	Ausgram	1079	
c	c	c	c	c		c	b	a	b	c	b			b		a	Belenda	1080	
c	c	c		c		c	b		1	c	c	b		a	b		1	Phulgram	1081
						c	b	a	b	c	b		b	b		a	Indrapuri	1082	
						c	b	a	a	a	a	a	a	a	a	a	Paikurmuri	1083	
						2	2	2	2	2	2	2	2	2	2	2	2	Baghasan	1084
			a			c	b	b	b	c	b	c	b	b	c	b	Chhota Dheria	1085	
						c	b		1	b	c	c	b	a	b		b	Ataspur	1086
						c	b	a	b	c	b	c	b	a	c	b	Jaypur	1087	
						c	a		1	1	c	c	a	a	a	c	a	Khanpur	1088
						c	b	c	c	c	b	c	b	b			1	Bhojpur	1089
						c	b		1	c	c	b	c	b	b		1	Kalui	1090
c	c	c	c	c		2	2	2	2	2	2	2	2	2	2	2	2	Shushuna	1091
c	c	c	c	b		c	b	a	b	c	c	c	b	b	c	b	Ghoradanga	1092	
c	c	c	c	c		c	b	a	a	c	b		b	b		a	Hosenpur	1093	
c	c	c	c	c		c	c	a	c	c	c	c	c	c	c	c	1	Banui	1094
c	c	c	c	c		c	c	a	c	c	c	c	c	c	c	a	Gopalnagar	1095	
c	c	c	c	c		c	c		1	1	c	c	c	c	c		1	Paschim Mamudpur	1096
c	c	c	c	c		c	c	a	c	c	c	c	c	c	c	a	Paschim Kharampur	1097	
c	c	c	c			c	c	a	c	c	c	c	c	c	c	a	Tulla	1098	
c	c	c	c	c		c	c	a	c	c	c	c	c	c	c	a	Bhandarpur	1099	
c	c	c	c	b		c	b	a	c	c	b	c	b	b		a	Panbarea	1100	
c	c	c	c	c		c	c		1	c	c	c	c	c	c	c	1	Shushuni	1101
c	c	c	c	b		c	b		1	1	c	b	c	b	b		1	Mulgram	1102
c	c	c	c	a		c	b		1	1	c	b	b	b	b	a	1	Sijna	1103
c	c	c	c	a		c	b	a	c	c	b	c	b	b			1	Ujna	1104
c	c	c	c	b		c	b	a	c	c	b	c	b	b		a	Bhadai	1105	
c	c	c	c	b		c	c	b	c	c	c	c	c	c	c		1	Kharampur	1106
c	c	c	c	a		c	b	a	c	c	b	c	b	b	b	a	Jhikra	1107	
c	c	c	c	a		c	b	a	c	c	b	c	b	b		a	Tajpur	1108	
c	c	c	c	a		c	a		1	c	c	a	c	a	a		1	Kamra	1109
																		Mitani	1110
c	c	c	c	c		c	b	a	a	c	b	c	b	b			1	Budhpur	1111
c	c	c	c	c		c	b	a	c	c	c	b	c	b	b	a	Kuli	1112	
c	c	c	c	c		c	b	a	c	c	c	a	b	b		a	Kalswar	1113	
c	c	c	c	a		c	a	a	c	c	a	c	a	a			1	Balarampur	1114
c	c	c	c	a		c	a	a	a	c	a	c	a	a			1	Sinhali	1115
c	c	c	c	a		c	a	a	c	c	a	c	a	a		a	Balijuri	1116	
c	c	c	c	a		c	a	a	c	c	a	c	a	a			1	Jayrampur	1117
c	c	c	c	a		c		1	1	1		1	c	1	1	1	1	Monteswar	1118

Serial Number	Name fo Village	Number of Non-Government Medical Amenities available.							Availability of drinking water - Yes / No							
		Charitable non Govt. hospital/Nursing home.	Medical practitioner with MBBS Degree	Medical practitioner with other degree	Medical practitioner with no degree	Traditional practitioner and faith healer	Medicine Shop	Others	Tap water (Treated/Untreated)	Well water (Covered / Uncovered well)	Hand Pump	Tube wells / Bore well	Spring	River / Canal	Tank / Pond / Lake	Others
1	2	32	33	34	35	36	37	38	39	40	41	42	43	44	45	46

1078	Nabagram	0	0	0	3	0	0	0	No	No	Yes	No	No	No	No	No
1079	Ausgram	0	0	0	0	0	1	100	No	No	Yes	No	No	Yes	Yes	No
1080	Belenda	0	0	1	0	0	0	0	No	No	Yes	No	No	No	No	No
1081	Phulgram	0	0	0	1	0	0	0	No	No	Yes	No	No	No	No	No
1082	Indrapuri	0	0	0	0	0	0	0	No	No	Yes	No	No	No	No	No
1083	Paikurmuri	0	0	0	0	0	0	0	No	No	No	Yes	No	No	Yes	No
1084	Baghasan	0	7	4	1	0	4	0	No	No	Yes	Yes	No	Yes	Yes	No
1085	Chhota Dheria	0	0	0	2	0	0	0	No	No	Yes	No	No	No	Yes	No
1086	Ataspur	0	0	0	0	0	0	0	No	No	Yes	No	No	No	Yes	No
1087	Jaypur	0	0	0	2	0	0	0	No	No	Yes	No	No	Yes	Yes	No
1088	Khanpur	0	0	0	0	0	0	0	No	No	Yes	No	No	Yes	Yes	No
1089	Bhojpur	0	0	0	3	3	0	0	No	No	Yes	No	No	No	No	No
1090	Kalui	0	0	0	2	2	0	0	No	No	Yes	No	No	No	No	No
1091	Shushuna	2	2	2	4	2	2	2	No	No	Yes	No	No	Yes	Yes	No
1092	Ghoradanga	0	0	0	2	0	0	0	No	No	Yes	No	No	No	Yes	No
1093	Hosenpur	0	0	0	2	0	1	0	No	No	Yes	Yes	No	No	No	No
1094	Banui	0	0	0	1	2	0	0	No	No	Yes	No	No	No	No	No
1095	Gopalnagar	0	0	0	1	0	0	0	No	No	Yes	No	No	No	No	No
1096	Paschim Mamudpur	0	0	0	1	1	1	0	No	No	Yes	No	No	No	No	No
1097	Paschim Kharampur	0	0	0	0	0	0	0	No	No	Yes	No	No	No	No	No
1098	Tulla	0	0	0	4	2	2	0	No	No	Yes	No	No	No	No	No
1099	Bhandarpur	0	0	0	2	0	0	0	No	No	Yes	No	No	No	No	No
1100	Panbarea	0	0	0	2	0	0	0	No	No	Yes	No	No	No	No	No
1101	Shushuni	0	0	1	0	0	0	0	No	No	Yes	No	No	No	No	No
1102	Mulgram	0	0	1	1	0	0	0	No	No	Yes	No	No	No	No	No
1103	Sijna	0	0	0	1	0	0	0	No	No	Yes	No	No	Yes	Yes	No
1104	Ujna	0	0	0	1	0	1	0	No	No	Yes	No	No	No	No	No
1105	Bhadai	0	0	0	1	2	0	0	No	No	Yes	Yes	No	No	No	No
1106	Kharampur	0	0	0	0	0	0	0	No	No	Yes	No	No	No	No	No
1107	Jhikra	0	0	0	0	2	0	0	No	No	Yes	No	No	No	No	No
1108	Tajpur	0	0	0	1	0	0	0	No	No	Yes	No	No	No	No	No
1109	Kamra	0	0	0	0	1	0	0	No	No	Yes	No	No	No	No	No
1110	Mitani															
1111	Budhpur	0	0	0	2	0	0	0	No	No	Yes	No	No	No	No	No
1112	Kuli	0	0	0	1	1	0	0	No	No	Yes	No	No	No	No	No
1113	Kalswar	0	0	0	1	0	0	0	No	No	Yes	No	No	No	No	No
1114	Balarampur	0	0	0	0	0	0	0	No	No	Yes	No	No	No	No	No
1115	Sinhali	0	0	1	1	0	0	0	No	No	Yes	No	No	No	No	No
1116	Balijuri	0	0	0	0	1	0	0	Yes	No	Yes	No	No	No	No	No
1117	Jayrampur	0	0	0	0	0	0	0	No	No	Yes	No	No	No	Yes	No
1118	Monteswar	0	20	5	0	3	12	0	Yes	No	Yes	Yes	No	Yes	Yes	No

Availability of toilet & others Yes / No				Communication and transport facilities (If amenities available code -Yes is given except for Village Pin Code ,If not available within the village , the distance range code viz; a for < 5 Kms, b for 5-10 Kms and c for 10+ kms of nearest place where facility is available is given).							Comm Pin C		
Community toilet including bath.	Community toilet excluding bath.	Rural sanitary mart or sanitary hardware outlet available near the village.	Community bio- gas or recycle of waste for productive use.	Post office(PO)	Sub post office (SPO)	Post & Telegraph office (P&TO)	Village Pin Code	Telephones (Land lines)	Public call office (PCO)	Mobile phone coverage	Name of Village	Serial Number	Serial Number
47	48	49	50	51	52	53	54	55	56	57	2	1	1

No	No	No	No	Yes	c	c	713125	Yes	b	Yes	Nabagram	1078	1078
No	No	No	No	Yes	b	c	713125	Yes	Yes	Yes	Ausgram	1079	1079
No	No	No	No	a	c	c	713125	a	a	Yes	Belenda	1080	1080
No	No	No	No	Yes	c	c	713125	Yes	Yes	Yes	Phulgram	1081	1081
No	No	No	No	a	c	c	713125	Yes	a	Yes	Indrapuri	1082	1082
No	No	No	No	c	a	c	713145	Yes	a	Yes	Paikurmuri	1083	1083
Yes	No	No	No	a	b	c	713145	Yes	Yes	Yes	Baghasan	1084	1084
No	No	No	No	a	b	c	713145	Yes	Yes	Yes	Chhota Dheria	1085	1085
No	No	No	No	a	b	c	713145	Yes	a	Yes	Ataspur	1086	1086
No	No	No	No	a	b	c	713145	Yes	Yes	Yes	Jaypur	1087	1087
No	No	No	No	Yes	a	c	713422	Yes	Yes	Yes	Khanpur	1088	1088
No	Yes	No	No	Yes	b	c	713145	Yes	Yes	Yes	Bhojpur	1089	1089
No	Yes	No	No	Yes	b	c	713145	Yes	Yes	Yes	Kalui	1090	1090
No	No	No	No	Yes	b	c	713426	Yes	a	Yes	Shushuna	1091	1091
No	No	No	No	a	b	c	713125	Yes	Yes	Yes	Ghoradanga	1092	1092
No	No	No	No	Yes	b	b	713125	Yes	b	Yes	Hosenpur	1093	1093
No	No	No	No	a	c	Yes	713125	Yes	Yes	Yes	Banui	1094	1094
No	No	No	No	a	b	c	713426	Yes	a	Yes	Gopalnagar	1095	1095
No	No	No	No	a	a	Yes	713125	Yes	Yes	Yes	Paschim Mamudpur	1096	1096
No	No	No	No	Yes	c	c	713125	Yes	Yes	Yes	Paschim Kharampur	1097	1097
Yes	No	No	No	a	c	c	713125	Yes	Yes	Yes	Tulla	1098	1098
No	Yes	No	No	a	c	c	713125	Yes	Yes	Yes	Bhandarpur	1099	1099
No	Yes	No	No	a	b	c	713426	Yes	Yes	Yes	Panbarea	1100	1100
No	Yes	No	No	Yes	c	c	713426	Yes	Yes	Yes	Shushuni	1101	1101
No	No	No	No	Yes	a	c	713426	Yes	Yes	Yes	Mulgram	1102	1102
No	No	No	No	a	b	c	713422	Yes	Yes	Yes	Sijna	1103	1103
No	No	No	No	a	b	c	713422	Yes	Yes	Yes	Ujna	1104	1104
Yes	No	No	No	a	a	c	713422	Yes	Yes	Yes	Bhadai	1105	1105
No	No	No	No	a	c	c	713422	Yes	a	Yes	Kharampur	1106	1106
No	No	No	No	a	Yes	c	713145	Yes	Yes	Yes	Jhikra	1107	1107
No	No	No	No	a	b	c	713422	Yes	Yes	Yes	Tajpur	1108	1108
No	No	No	No	a	a	c	713422	Yes	a	Yes	Kamra	1109	1109
											Mitani	1110	1110
No	No	No	No	a	b	c	713515	Yes	Yes	Yes	Budhpur	1111	1111
No	No	No	No	a	b	c	713426	Yes	a	b	Kuli	1112	1112
No	No	No	No	Yes	b	c	713145	Yes	Yes	Yes	Kalswar	1113	1113
No	No	No	No	a	a	c	713145	Yes	a	Yes	Balarampur	1114	1114
No	No	No	No	Yes	a	c	713145	Yes	a	Yes	Sinhali	1115	1115
No	No	No	No	a	a	c	713145	Yes	a	Yes	Balijuri	1116	1116
No	No	No	No	a	a	c	713145	a	Yes	a	Jayrampur	1117	1117
No	No	Yes	No	Yes	Yes	c	713145	Yes	Yes	Yes	Monteswar	1118	1118

unication and transport facilities (If amenities available code -Yes is given except for Village ode ,If not available within the village , the distance range code viz; a for <5 Kms, b for 5-10 Kms and c for 10+ kms of nearest place where facility is available is given).

Village connected to highways,vill (If amenities available code -Yes village , the distance range code and c for 10+ kms of nearest place

Name of Village	Internet cafés/ Common service centre (CSC)	Private courier facility	Bus service (Public & Private)	Railway stations	Auto/Modified Autos	Taxis and Vans	Tractors	Cycle-pulled rickshaws(Manual & Machine driven)	Carts driven by animals	Sea /River ferry service	Connected to national highway(NH)	Connected to state highway(SH)	Connected to major district road (MDR)	Connected to others district road	Pucca roads	Kutchcha roads
2	58	59	60	61	62	63	64	65	66	67	68	69	70	71	72	73

Nabagram	b	c	Yes	c	c	Yes	Yes	Yes	Yes	c	c	c	c	a	Yes	Yes
Ausgram	b	b	Yes	c	c	Yes	Yes	Yes	Yes	c	c	c		Yes	Yes	Yes
Belenda	b	b	a	c	c	a	Yes	Yes	Yes	c	c	c	c	a	a	Yes
Phulgram	b	b	Yes	c	c	Yes	Yes	Yes	Yes	c	c	b			Yes	Yes
Indrapuri	b	b	Yes	c	c	b	b	a	Yes	c	c	c		Yes	Yes	Yes
Paikurmuri	c	a	a	c	c	Yes	Yes	Yes	Yes	c	c	c	a	a	a	Yes
Baghasan	a	b	Yes	c	c	Yes	Yes	Yes	Yes	c	c	b	Yes	Yes	Yes	Yes
Chhota Dheria	c	Yes	Yes	c	c	a	Yes	Yes	Yes	c	c	c	Yes	Yes	a	Yes
Ataspur	a	a	a	c	c	Yes	Yes	Yes	Yes	c	c	c	Yes	a	a	Yes
Jaypur	c	Yes	a	c	c	a	Yes	Yes	Yes	c	c	c		Yes	a	Yes
Khanpur	Yes	Yes	Yes	c	c	Yes	Yes	Yes	Yes	c	c	c	Yes	Yes	Yes	Yes
Bhojpur	b	b	Yes	c	b	Yes	Yes	Yes	Yes	c	c	b	a	Yes	Yes	Yes
Kalui	a	a	Yes	c	a	Yes	Yes	Yes	Yes	c	c	c	a	Yes	Yes	Yes
Shushuna	a	b	Yes	c	b	a	Yes	Yes	Yes	c	c	b		Yes	Yes	Yes
Ghoradanga	c	Yes	Yes	c	Yes	a	Yes	Yes	Yes	c	c	c		Yes	Yes	Yes
Hosenpur	b	b	Yes	c	b	Yes	Yes	Yes	Yes	c	c	c	b	Yes	Yes	Yes
Banui	c	c	Yes	c	c	Yes	Yes	Yes	Yes	c	c	b	b	Yes	Yes	Yes
Gopalnagar	a	c	Yes	c	c	Yes	Yes	Yes	Yes	c	c	a	a	Yes	Yes	Yes
Paschim Mamudpur	c	c	Yes	c	c	Yes	Yes	Yes	Yes	a	c	a	a	Yes	Yes	Yes
Paschim Kharampur	c	c	Yes	c	c	Yes	Yes	Yes	Yes	c	c	b	b	Yes	Yes	Yes
Tulla	c	c	Yes	c	c	Yes	Yes	Yes	Yes	c	c	a	a	Yes	Yes	Yes
Bhandarpur	c	c	Yes	c	c	Yes	Yes	Yes	Yes	c	c	a	a	Yes	Yes	Yes
Panbarea	b	b	Yes	c	c	Yes	Yes	Yes	Yes	c	c	a	a	Yes	Yes	Yes
Shushuni	c	c	Yes	c	c	Yes	Yes	Yes	Yes	Yes	c	b	c	a	Yes	Yes
Mulgram	c	Yes	Yes	c	b	Yes	Yes	Yes	Yes	c	c	Yes		Yes	Yes	Yes
Sijna	a	Yes	Yes	c	a	a	Yes	Yes	Yes	c	c	Yes		Yes	Yes	Yes
Ujna	a	Yes	Yes	c	a	Yes	Yes	Yes	Yes	c	c	Yes		Yes	Yes	Yes
Bhadai	a	Yes	Yes	c	b	Yes	Yes	Yes	Yes	c	c			Yes	Yes	Yes
Kharampur	b	b	a	c	b	b	Yes	Yes	Yes	c	c	a	a	a	a	Yes
Jhikra	a	a	Yes	c	a	Yes	Yes	Yes	Yes	c	c			Yes	Yes	Yes
Tajpur	a	a	a	c	a	Yes	Yes	Yes	Yes	c	a	a	b	a	a	a
Kamra	a	a	a	c	a	a	Yes	Yes	Yes	c	c	a	a	a	a	Yes
Mitani																
Budhpur	b	b	Yes	c	c	Yes	Yes	Yes	Yes	c	c	b	b	Yes	Yes	Yes
Kuli	b	Yes	Yes	c	Yes	Yes	Yes	Yes	Yes	c	c	a	a	Yes	Yes	Yes
Kalswar	a	a	Yes	c	a	Yes	Yes	Yes	Yes	c	c	c	a	Yes	Yes	Yes
Balarampur	a	a	a	c	a	a	a	a	Yes	c	c	a	a	a	a	Yes
Sinhali	a	a	a	c	a	Yes	Yes	Yes	Yes	c	c	a	a	a	b	Yes
Balijuri	a	a	a	c	a	a	Yes	Yes	Yes	c	c	c	a	a	a	Yes
Jayrampur	Yes	a	Yes	Yes	c	a	Yes	Yes	Yes	c	c	a	Yes	Yes	Yes	Yes
Monteswar	Yes	Yes	Yes	c	a	Yes	Yes	Yes	Yes	c	c	a	Yes	Yes	Yes	Yes

age roads, banks & credit societies is given, If not available within the viz; a for < 5 Kms, b for 5-10 Kms where facility is available is given).	Availability of miscellaneous facilities (If amenities available code -Yes is given, If not available within the village , the distance range code viz; a for < 5 Kms, b for 5-10 Kms and c for 10+ kms of nearest place where facility is available is given).	Ava within
---	---	------------

Water bounded macadam(WBM) roads	Navigable waterway (river/canal)(NW)	Footpaths (FP)	Commercial & Co-operative Banks	ATM	Agricultural Credit Societies	Self-Help Group (SHG)	Public distribution system (PDS) shop	Mandis / Regular market	Weekly Haat	Agricultural marketing society	Integrated Child Development Scheme (Nutritional Centres)	Anganwadi Centre (Nutritional Centres)	Others (Nutritional Centres)	Name of Village	Serial Number	Serial Number
74	75	76	77	78	79	80	81	82	83	84	85	86	87	2	1	1

c	c	Yes	b		c	Yes	Yes	b	Yes	Yes	Yes	Yes	Yes	Nabagram	1078	1078
c	c	Yes	c	c	Yes	Yes	Yes	Yes	a	c	c	Yes	Yes	Ausgram	1079	1079
c	c	Yes	b	c	c	Yes	Yes	b	Yes	Yes	Yes	Yes	Yes	Belenda	1080	1080
c	c	Yes	b	c	c	Yes	Yes	b	Yes	Yes	Yes	Yes	Yes	Phulgram	1081	1081
c	c	Yes	b	c	b	Yes	Yes	b	Yes	Yes	Yes	Yes	Yes	Indrapuri	1082	1082
c	c	Yes	b	c	c	Yes	a	c	a	a	b	Yes	Yes	Paikurmuri	1083	1083
c	c	Yes	b	c	Yes	Yes	Yes	Yes	Yes	c	b	Yes	Yes	Baghasan	1084	1084
c	c	Yes	b	c	b	Yes	Yes	b	Yes	Yes	Yes	Yes	Yes	Chhota Dheria	1085	1085
c	c		a	c	c	Yes	a	c	a	a	b	Yes	Yes	Ataspur	1086	1086
c	c	Yes	b	c	c	Yes	a	c	a	a	b	Yes	Yes	Jaypur	1087	1087
Yes	c	Yes	Yes	c	c	Yes	Yes	c	Yes	a	a	Yes	Yes	Khanpur	1088	1088
b	c	Yes	b	b	c	Yes	Yes	c	a	Yes	b	Yes	Yes	Bhojpur	1089	1089
		Yes	a	c	Yes	Yes	Yes	c	a	Yes	b	Yes	Yes	Kalui	1090	1090
c		Yes	b	c	c	Yes	Yes	b	Yes	Yes	Yes	Yes	Yes	Shushuna	1091	1091
c	c	Yes	b	c	c	Yes	b	c	b	b	b	Yes	b	Ghoradanga	1092	1092
c	c		Yes	c	Yes	Yes	Yes	b	Yes	Yes	Yes	Yes	Yes	Hosenpur	1093	1093
c	c	Yes	b	c	c	Yes	Yes	Yes	c	b	c	Yes	Yes	Banui	1094	1094
c	c	Yes		c	Yes	Yes	Yes	c	a	Yes	c	Yes	Yes	Gopalnagar	1095	1095
c	c	Yes	a	c	c	Yes	Yes	c	a	b	a	Yes	Yes	Paschim Mamudpur	1096	1096
c		Yes	b	c	c	Yes	a	c	a	c	c	Yes	Yes	Paschim Kharampur	1097	1097
		Yes	c	c	c	Yes	a	c	b	Yes	Yes	Yes	Yes	Tulla	1098	1098
		Yes	c	c	c	Yes	Yes	c	a	c	c	Yes	Yes	Bhandarpur	1099	1099
		Yes	b	c	c	Yes	a	c	a	c	b	Yes	Yes	Panbarea	1100	1100
c	c	Yes	b	c	c	Yes	a	c	a	a	c	Yes	Yes	Shushuni	1101	1101
a		Yes	a	b	c	Yes	Yes	c	a	c	b	Yes	Yes	Mulgram	1102	1102
		Yes	Yes	a	Yes	Yes	Yes	c	Yes	c	b	Yes	Yes	Sijna	1103	1103
a		Yes	a	a	c	Yes	a	Yes	Yes	c	Yes	Yes	Yes	Ujna	1104	1104
		Yes	a	b	c	Yes	a	c	a	c	c	Yes	Yes	Bhadai	1105	1105
		Yes	a	b	c	Yes	b	c	a	c	c	Yes	Yes	Kharampur	1106	1106
c	c	Yes	a	a	c	Yes	a	c	a	c	b	Yes	Yes	Jhikra	1107	1107
a	a	Yes	a	a	c	Yes	Yes	c	a	c	b	Yes	Yes	Tajpur	1108	1108
			a	a	c	Yes	Yes	c	a	a	a	Yes	Yes	Kamra	1109	1109
														Mitani	1110	1110
b		Yes	a	c	c	Yes	Yes	c	Yes	Yes	b	Yes	Yes	Budhpur	1111	1111
		Yes	a	c	Yes	Yes	Yes	c	a	c	b	Yes	Yes	Kuli	1112	1112
			a	c	c	Yes	a	c	a	c	Yes	Yes	Yes	Kalswar	1113	1113
	c		a	a	c	Yes	a	c	a	c	a	a	Yes	Balarampur	1114	1114
	c	Yes	a	a	c	Yes	Yes	b	Yes	Yes	Yes	Yes	Yes	Sinhali	1115	1115
			a	a	c	Yes	Yes	c	a	c	a	Yes	Yes	Balijuri	1116	1116
c	c		a	a	Yes	Yes	Yes	Yes	Yes	Yes	Yes	Yes	c	Jayrampur	1117	1117
		Yes	Yes	c	Yes	Yes	Yes	Yes	Yes	c	Yes	Yes	Yes	Monteswar	1118	1118

Availability of miscellaneous facilities (If amenities available code -Yes is given, If not available the village, the distance range code viz; a for < 5 Kms, b for 5-10 Kms and c for 10+ kms of nearest place where facility is available is given).

Availability of electricity (Yes/No)

Name of Village	ASHA (Accredited Social Health Activist)	Community centre with/without TV	Sports Field,	Sports Club / Recreation Centre	Cinema / Video Hall	Public Library	Public Reading Room	Newspaper Supply	Assembly Polling station	Birth & Death Registration Office	Power Supply for Domestic Use (ED)	Power Supply for Agricultural Use (EAG)	Power Supply for Commercial Use (EC)	Power Supply for All Uses (EA)
2	88	89	90	91	92	93	94	95	96	97	98	99	100	101

Nabagram	Yes	Yes	Yes	Yes	Yes	b	b	Yes	Yes	Yes	Yes	Yes	No	No
Ausgram	Yes	c	Yes	Yes	c	b	b	Yes	Yes	b	Yes	Yes	Yes	Yes
Belenda	Yes	Yes	Yes	Yes	Yes	Yes	Yes	Yes	Yes	Yes	Yes	Yes	Yes	Yes
Phulgram	Yes	Yes	Yes	Yes	Yes	Yes	Yes	Yes	Yes	Yes	Yes	No	No	No
Indrapuri	Yes	Yes	Yes	Yes	Yes	Yes	Yes	Yes	Yes	Yes	Yes	Yes	No	No
Paikurmuri	Yes	c	a	a	c	a	a	Yes	Yes	a	Yes	Yes	Yes	Yes
Baghasan	Yes	c	Yes	Yes	Yes	Yes	Yes	Yes	Yes	Yes	Yes	Yes	Yes	Yes
Chhota Dheria	Yes	Yes	Yes	Yes	Yes	Yes	Yes	Yes	Yes	Yes	Yes	Yes	Yes	Yes
Ataspur	Yes	c	a	Yes	c	b	b	Yes	Yes	a	Yes	Yes	Yes	Yes
Jaypur	Yes	c	Yes	Yes	Yes	Yes	Yes	Yes	a	a	Yes	Yes	Yes	Yes
Khanpur	Yes	c	Yes	Yes	c	b	b	Yes	Yes	Yes	Yes	Yes	Yes	Yes
Bhojpur	Yes	b	Yes	Yes	c	a	a	Yes	Yes	a	Yes	Yes	Yes	Yes
Kalui	Yes	b	Yes	Yes	c	Yes	Yes	Yes	Yes	a	Yes	Yes	Yes	Yes
Shushuna	Yes	Yes	Yes	Yes	Yes	Yes	Yes	Yes	Yes	Yes	Yes	Yes	Yes	Yes
Ghoradanga	Yes	Yes	Yes	Yes	c	Yes	Yes	Yes	Yes	a	Yes	Yes	Yes	Yes
Hosenpur	Yes	c	Yes	Yes	c	b	b	Yes	Yes	Yes	Yes	Yes	Yes	Yes
Banui	Yes	Yes	Yes	Yes	Yes	Yes	b	Yes	Yes	b	Yes	Yes	No	No
Gopalnagar	Yes	Yes	Yes	Yes	c	a	a	Yes	Yes	Yes	Yes	Yes	Yes	Yes
Paschim Mamudpur	Yes	c	Yes	Yes	c	b	b	Yes	Yes	b	Yes	Yes	Yes	Yes
Paschim Kharampur	Yes	c	Yes	Yes	c	b	b	Yes	Yes	Yes	Yes	Yes	No	No
Tulla	Yes	Yes	Yes	Yes	c	b	b	Yes	Yes	Yes	Yes	Yes	Yes	Yes
Bhandarpur	Yes	c	Yes	Yes	c	b	b	Yes	Yes	a	Yes	Yes	Yes	Yes
Panbarea	b	a	a	Yes	c	a	a	Yes	Yes	Yes	Yes	Yes	Yes	Yes
Shushuni	Yes	Yes	Yes	Yes	c	Yes	Yes	Yes	Yes	Yes	Yes	Yes	Yes	Yes
Mulgram	Yes	b	Yes	Yes	c	b	b	Yes	Yes	a	Yes	Yes	Yes	Yes
Sijna	Yes	a	Yes	b	a	a	a	Yes	Yes	Yes	Yes	Yes	Yes	Yes
Ujna	Yes	Yes	Yes	Yes	Yes	Yes	Yes	Yes	Yes	Yes	Yes	Yes	Yes	Yes
Bhadai	b	Yes	Yes	Yes	Yes	b	b	Yes	Yes	a	Yes	Yes	Yes	Yes
Kharampur	Yes	b	a	a	c	b	b	Yes	a	b	Yes	Yes	Yes	Yes
Jhikra	Yes	Yes	Yes	Yes	c	a	a	Yes	a	a	Yes	Yes	Yes	Yes
Tajpur	Yes	a	a	Yes	Yes	Yes	Yes	Yes	Yes	a	Yes	Yes	Yes	Yes
Kamra	Yes	a	a	a	Yes	a	a	Yes	Yes	a	Yes	Yes	Yes	Yes
Mitani														
Budhpur	Yes	b	Yes	Yes	c	a	a	Yes	Yes	a	Yes	Yes	Yes	Yes
Kuli	Yes	Yes	a	Yes	c	a	a	Yes	Yes	a	Yes	Yes	Yes	Yes
Kalswar	Yes	c	Yes	Yes	c	a	a	Yes	Yes	a	Yes	Yes	Yes	Yes
Balarampur	Yes	a	a	a	c	a	a	Yes	a	a	Yes	Yes	No	No
Sinhali	Yes	a	a	a	c	Yes	Yes	Yes	Yes	a	Yes	Yes	Yes	Yes
Balijuri	Yes	a	a	a	c	a	a	Yes	a	a	Yes	Yes	No	No
Jayrampur	Yes	a	a	a	a	a	a	Yes	Yes	a	Yes	Yes	No	No
Monteswar	Yes	c	Yes	Yes	c	Yes	Yes	Yes	Yes	Yes	Yes	Yes	Yes	Yes

Nearest Town		Land Use							
		Area under different types of land use (in hectares rounded up to one decimal place)							
Name	Distance range code i.e. a for < 5 Kms, b for 5-10 Kms and c for 10+ kms .	Forests	Area under Non-agricultural Uses	Barren and Un-cultivable land	Permanent Pastures and Other Grazing Lands	Land Under Miscellaneous Tree Crops etc.	Culturable Waste Land	Name of Village	Serial Number
102	103	104	105	106	107	108	109	2	1

KATWA	c	0	26.7	0	0	0	0	Nabagram	1078
KATWA	c	0	25.4	0	0	0	0	Ausgram	1079
KATWA	c	0	13	0	0	0	0	Belenda	1080
KATWA	c	0	26.6	0	0	0	0	Phulgram	1081
KATWA	c	0	25.2	0	0	0	1	Indrapuri	1082
KATWA	c	0	23.4	0	0	0	0	Paikurmuri	1083
KATWA	c	0	61.2	0	0	0	2	Baghasan	1084
BARDHAMAN	c	0	41.4	0	0	0	0	Chhota Dheria	1085
BARDHAMAN	c	0	20.2	0	0	0	0	Ataspur	1086
BRADDHAMAN	c	0	14.9	0	0	0	0	Jaypur	1087
BARDDHAMAN	c	0	67	0	0	0	0	Khanpur	1088
BURDWAN	c	0	23.9	0	0	0	8.8	Bhojpur	1089
BARDDHAMAN	c	0	15.8	0	0	0	0	Kalui	1090
BARDDHAMAN	c	0	87	0	0	0	0	Shushuna	1091
BARDDHAMAN	c	0	26.8	0	0	0	0	Ghoradanga	1092
BARDDHAMAN	c	0	59	0	0	0	0	Hosenpur	1093
BARDDHAMAN	c	0	26.2	0	0	0	0	Banui	1094
BARDDHAMAN	c	0	83.6	0	0	0	0	Gopalnagar	1095
BARDDHAMAN	c	0	101.8	0	0	0	0	Paschim Mamudpur	1096
BARDDHAMAN	c	0	18.2	0	0	0	0	Paschim Kharampur	1097
BARDDHAMAN	c	0	76.7	0	0	0	0	Tulla	1098
BARDDHAMAN	c	0	36	0	0	0	0	Bhandarpur	1099
BARDDHAMAN	c	0	31.8	0	0	0	0	Panbarea	1100
BARDDHAMAN	c	0	17.2	0	0	0	0	Shushuni	1101
BURDWAN	c	0	25	0	0	0	0.9	Mulgram	1102
BURDWAN	c	0	16.8	0	0	0	0	Sijna	1103
BURDWAN	c	0	18.6	0	0	0	0	Ujna	1104
BURDWAN	c	0	21.1	0	0	0	0	Bhadai	1105
BARDHAMAN	c	0	9.5	0	0	0	2.6	Kharampur	1106
BARDHAMAN	c	0	8.4	0	0	0	0	Jhikra	1107
BURDWAN	c	0	14.8	0	0	0	0	Tajpur	1108
BARDDHAMAN	c	0	33.2	0	0	0	0	Kamra	1109
		0	0	0	0	0	0	Mitani	1110
BARDDHAMAN	c	0	16.9	0	0	0	0	Budhpur	1111
BARDDHAMAN	c	0	25.9	0	0	0	0	Kuli	1112
BARDDHAMAN	c	0	14	0	0	0	0	Kalswar	1113
KATWA	c	0	0.8	0	0	0	0	Balarampur	1114
BARDHAMAN	c	0	4.6	0	0	0	0	Sinhali	1115
BARDHAMAN	c	0	11.6	0	0	0	0	Balijuri	1116
BARDHAMAN	c	0	19.7	0	0	0	0	Jayrampur	1117
KATWA	c	0	172.3	0	0	0	0	Monteswar	1118

Land Use											
Area under different types of land use (in hectares rounded up to one decimal place)							Area irrigated by source (in hectare).				
Serial Number	Name of Village	Fallow lands other than current fallows	Current Fallows	Net Area Sown	Total Irrigated Land Area	Total Un-irrigated Land Area	Canals ( C )	Wells/Tube-wells(W/TW)	Tanks/Lakes(T/L)	Water Falls(WF)	Others(O)
1	2	110	111	112	113	114	115	116	117	118	119

1078	Nabagram	0	0	200.4	200.4	0	200.4	0	0	0	0
1079	Ausgram	0	0	162.2	156.4	5.8	156.4	0	0	0	0
1080	Belenda	0	0	93.2	81.6	11.6	81.6	0	0	0	0
1081	Phulgram	0	0	163.2	126	37.2	126	0	0	0	0
1082	Indrapuri	0	0	136.9	134	2.9	134	0	0	0	0
1083	Paikurmuri	0	0	86.3	86.3	0	86.3	0	0	0	0
1084	Baghasan	0	0	400	280	120	180	40	0	0	60
1085	Chhota Dheria	0	0	51.1	50	1.1	50	0	0	0	0
1086	Ataspur	0	0	121.6	105.2	16.4	105.2	0	0	0	0
1087	Jaypur	0	0	64.9	64	0.9	64	0	0	0	0
1088	Khanpur	0	0	223.4	112.4	111	112.4	0	0	0	0
1089	Bhojpur	0	0	248.1	219	29.1	121.4	36.8	0	0	60.7
1090	Kalui	0	0	177.2	130.4	46.8	80	50.4	0	0	0
1091	Shushuna	0	0	425.9	325.2	100.7	325.2	0	0	0	0
1092	Ghoradanga	0	0	111.6	100.4	11.2	59.4	41	0	0	0
1093	Hosenpur	0	0	198	168.4	29.6	168.4	0	0	0	0
1094	Banui	0	0	182.4	174.1	8.3	113.4	56.7	4	0	0
1095	Gopalnagar	0	0	299.6	272.9	26.8	246.8	10.3	0	0	15.8
1096	Paschim Mamudpur	0	0	360.4	360.4	0	278.7	56.7	0	0	25
1097	Paschim Kharampur	0	0	102	81.6	20.3	61.4	16.2	4	0	0
1098	Tulla	0	0	395.5	356.3	39.2	299.2	57.1	0	0	0
1099	Bhandarpur	0	0	162.4	122	40.4	97.7	24.3	0	0	0
1100	Panbarea	0	0	154.2	124.6	29.6	72	28.3	0	0	24.2
1101	Shushuni	0	0	243	200.4	42.6	139.7	36.4	0	0	24.3
1102	Mulgram	0	0	435.1	424.8	10.3	372.5	40.5	11.9	0	0
1103	Sijna	0	0	73.1	51.6	21.5	51.6	0	0	0	0
1104	Ujna	0	0	164.1	146.8	17.3	134.7	12.1	0	0	0
1105	Bhadai	0	0	123.7	89.2	34.5	36.6	52.6	0	0	0
1106	Kharampur	0	0	124.2	121.6	2.6	48.7	37.2	5.3	0	30.4
1107	Jhikra	0	0	37.5	30.8	6.7	18.7	12.1	0	0	0
1108	Tajpur	0	0	82.1	82	0.1	41.5	40.5	0	0	0
1109	Kamra	0	0	182.5	159.3	23.2	116.8	42.5	0	0	0
1110	Mitani	0	0	44.9	44.9	0	36.4	0	0	0	8.5
1111	Budhpur	0	0	79.1	79.1	0	24.7	38.4	0	0	16
1112	Kuli	0	0	144	124	20	89.1	34.3	0.7	0	0
1113	Kalswar	0	0	111.9	111.9	0	76.5	13.6	0	0	21.8
1114	Balarampur	0	0	75.9	72.9	3	50.6	0	0	0	22.3
1115	Sinhali	0	0	147.6	144.2	3.4	62.6	60.7	8.7	0	12.1
1116	Balijuri	0	0	57.8	57.6	0.2	49.3	5	3.3	0	0
1117	Jayrampur	0	0	88.3	83.2	5.1	83.2	0	0	0	0
1118	Monteswar	0	0	619.2	480.8	138.4	480.8	0	0	0	0



Name of three most important commodities manufactured			Name of Village	Serial Number
First	Second	Third		
120	121	122	2	1

Sheed

Rack Forkeeping  
Handloom

Ensitritue

Nabagram	1078
Ausgram	1079
Belenda	1080
Phulgram	1081
Indrapuri	1082
Paikurmuri	1083
Baghasan	1084
Chhota Dheria	1085
Ataspur	1086
Jaypur	1087
Khanpur	1088
Bhojpur	1089
Kalui	1090
Shushuna	1091
Ghoradanga	1092
Hosenpur	1093
Banui	1094
Gopalnagar	1095
Paschim Mamudpur	1096
Paschim Kharampur	1097
Tulla	1098
Bhandarpur	1099
Panbarea	1100
Shushuni	1101
Mulgram	1102
Sijna	1103
Ujna	1104
Bhadai	1105
Kharampur	1106
Jhikra	1107
Tajpur	1108
Kamra	1109
Mitani	1110
Budhpur	1111
Kuli	1112
Kalswar	1113
Balarampur	1114
Sinhali	1115
Balijuri	1116
Jayrampur	1117
Monteswar	1118

Census of India 2011  
Amenities and Land use

Serial Number	Name fo Village	Location code no.	Total area of the village ( in hectares rounded up to one decimal place)	Total population ( 2011 census )	Number of households (2011 census)	Number of educational amenities availab village, the distance range code viz; a for for 10+ kms of nearest place where fa							
						Pre-Primary school (PP)	Primary school (P)	Middle school (M)	Secondary School (S)	Senior Secondary school (SS)	Degree college of arts science & commerce (ASC)	Engineering college(EC)	Medical college (MC)
1	2	3	4	5	6	7	8	9	10	11	12	13	14
1119	Lohar	319654	320.4	3628	784	3	4	a	a	a	c	c	c
1120	Patikhaldanga	319655	81.6	640	158	1	1	a	a	a	a	c	c
1121	Bharucha	319656	90.2	964	225	1	1	a	a	a	a	c	c
1122	Daukadanga	319657	132.7	411	100	1	1	a	a	a	a	c	c
1123	Patun	319658	268.6	1542	352	1	1	a	a	a	a	c	c
1124	Bhurkunda	319659	51.3	415	93	2	2	1	1	b	b	c	c
1125	Dhenua	319660	422.8	3555	774	2	2	a	a	b	b	c	c
1126	Golatun	319661	431.7	2508	539	2	2	a	a	b	b	c	c
1127	Sahazadpur	319662	386.4	2460	527	1	1	a	a	a	c	c	c
1128	Putsuri Chak	319663	253.6	0	0								
1129	Purbba Khanpur	319664	153.4	565	124	3	2	1	1	b	c	c	c
1130	Chakradanga	319665	42	0	0								
1131	Bamunpara	319666	313	4314	978	2	2	1	1	1	c	c	c
1132	Gulita Daspur	319667	93.6	867	208	1	1	a	a	a	b	c	c
1133	Kasa	319668	382	1826	428	1	1	b	b	b	c	c	c
1134	Samaspur	319669	171.7	1106	240	1	1	a	a	b	c	c	c
1135	Harkadanga	319670	89.2	2046	499	2	2	a	a	a	b	b	c
1136	Lohana	319671	231.3	1617	362	3	3	b	b	b	c	c	c
1137	Nutangram	319672	114.8	1059	225	2	2	b	b	b	c	c	c
1138	Bara Kalmi	319673	87.2	804	164	2	3	a	a	a	b	c	c
1139	Sirajpur	319674	46.8	297	65	1	1	a	a	a	c	c	c
1140	Purbba Balarampur	319675	57.4	198	44	c	a		3	3	a		c
1141	Putsuri	319676	846.6	6806	1522	9	8	2	2	1	b	c	c
1142	Bigha	319677	272.7	2169	451	1	1	a	a	a	b	c	c
1143	Denur	319678	537.2	4082	920	2	2	1	a	a	b	c	c
1144	Mausa	319679	112.2	1483	312	3	3	1	a	a	b	c	c
1145	Ibrambad	319680	216.6	3666	793	4	4	a	a	a	b	c	c
1146	Sahapur	319681	432.4	2444	515	4	4	1	1	a	a	c	c
1147	Ruigaria	319682	154.9	940	183	1	1	a	a	a	a	c	c
1148	Kusumgram	319683	1082.7	11707	2521	7	6	1	1	1	a	c	c
1149	Kulut	319684	471.9	7104	1599	7	7	1	1	1	b	c	c
1150	Akbarnagar	319685	67.2	1219	283	2	2	a	a	a	b	c	c
1151	Kanchandanga	319686	53.3	552	127	1	1	a	a	a	b	c	c
1152	Hatdanga	319687	86.5	414	103	3	3	a	a	b	c	c	c
1153	Chak Brahmapur	319688	172.5	1930	402	3	3	a	a	b	a	c	c
1154	Uttardihi	319689	177	610	126	1	1	a	a	b	b	c	c
1155	Masdanga	319690	80.4	1423	311	2	2	a	a	b	b	c	c
1156	Kaigram	319691	220.1	1719	369	2	2	2	1	1	b	c	c
1157	Brahmapur	319692	68.6	870	215	2	2	1	1	b	b	c	c
1158	Rautgram	319693	602.3	3506	790	4	4	a	a	b	c	c	c
1159	Dwari	319694	118.9	623	147	1	1	1	1	b	c	c	c
1160	Mathura	319695	130.2	875	201	1	1	a	a	b	c	c	c
1161	Hazrapur	319696	109	959	217	2	2	a	a	b	c	c	c

**- Village Directory**

(As in 2009)

le. (If not available within the < 5 Kms, b for 5-10 Kms and c if facility is available is given).					Number of Medical Amenities available. (If not available within the village, the distance range code viz; a for < 5 Kms, b for 5-10 Kms and c for 10+ kms of nearest place where facility is available is given).													
Management institute (MI)	Polytechnic (Pt)	Vocational training school /ITI	Non-formal training centre (NFTC)	Special school for disabled (SSD)	Others (specify)	Community health centre (CHC)	Primary health centre (PHC)	Primary health sub centre (PHS)	Maternity and child welfare centre (MCWC)	T.B. clinic (TBC)	Hospital-allopathic (HA)	Hospital-alternative medicine (HO)	Dispensary (D)	Veterinary hospital (VH)	Mobile health clinic (MHC)	Family welfare centre (FWC)	Name of Village	Serial Number
15	16	17	18	19	20	21	22	23	24	25	26	27	28	29	30	31		1
c	c	c	c	b		c	a	a	a	c	a	c	a	a		a	Lohar	1119
c	c	c	c	c		c	a	a	c	c	a	c	a	a			1 Patikhaldanga	1120
c	c	c	c	b		c	a	a	c	c	a	c	a	a			1 Bharucha	1121
c	c	c	c	b		c	a	a	c	c	a	c	a	a			1 Daukadanga	1122
c	c	c	c	b		c	a	a	c	c	a	c	a	a			1 Patun	1123
c	c	c	c	b		c	b		1 c	c	b	c	b	b			1 Bhurkunda	1124
c	c	c	c	b		c		1 a	c	c	b	c	b	b	a		1 Dhenua	1125
c	c	c	c	c		c	b		1 c	1 c	b	c	b	b			1 Golatun	1126
c	c	c	c	c		c	c	a	c	c	c	c	c	c			Sahazadpur	1127
																	Putsuri Chak	1128
c	c	c	c	c		c	c	a	c	c	c	c	c	c		a	Purbba Khanpur	1129
																	Chakradanga	1130
c	c	c	c	c		c	c		1 c	c	c	c	c	c	c		Bamunpara	1131
c	c	c	c	b				a	b	c	b	c	b	b		a	Gulita Daspur	1132
c	c	c	c	c		c	c	b	c	c	c	c	c	c		c	Kasa	1133
c	c	c	c	c		c	c	b	c	c	c	c	b	b	c	b	Samaspur	1134
c	c	c	c	c		c	b	a	b	c	b	c	b	b		a	Harkadanga	1135
c	c	c	c	c		c	c	a	c	c	c	c	c	c		a	Lohana	1136
c	c	c	c	c		c	c		1 c	c	c	c	c	b		b	Nutangram	1137
c	c	c	c	b		c	b	a	c	c	b	c	b	b			1 Bara Kalmi	1138
c	c	c	c	c		c	c	a	c	c	c	c	c	c		a	Sirajpur	1139
c	c	c	c	c		c	c	a	c	c	c	c	a	c	c	c	Purbba Balarampur	1140
c	c	c	c	a		c		1 c	1 c	c	b	c	b	b			1 Putsuri	1141
c	c	c	c	c		c	b	a	c	c	b	c	b	b	2		1 Bigha	1142
c	c	c	c	b		c	b		1 c	2 c	c	b	c	b	b		1 Denur	1143
c	c	c	c	b		c	b	a	c	c	b	c	b	b		a	Mausa	1144
c	c	c	c	a		c	b		1 c	c	c	b	c	b		a	1 Ibrambad	1145
c	c	c	c	a		c	a	a	a	c	a	c	a	a		a	Sahapur	1146
c	c	c	c	a		c	a	c	c	c	a	c	a	a			1 Ruigaria	1147
c	c	c	c		1	c	a		1 c	c	a	c	a	a			1 Kusumgram	1148
c	c	c	c	a		c	b		1 c	c	b	c	b	b			1 Kulut	1149
c	c	c	c	a		c	b	a	c	c	b	c	b	b			1 Akbarnagar	1150
c	c	c	c	a		c	b	a	c	c	b	c	b	a			1 Kanchandanga	1151
c	c	c	c	b		c	b	a			b						Hatdanga	1152
c	c	c	c	b		c	b	a	a	c	c	c	a	c		a	Chak Brahmapur	1153
c	c	c	c	b		b	b	a	a	c	b	c	a	a		a	Uttardihi	1154
c	c	c	c	b		c	b	a	a	c	b	c	a	b		a	Masdanga	1155
c	c	c	c	b		c	b		1 a	c	b	c	a	b		a	Kaigram	1156
c	c	c	c	b		c	b		1 c	1 c	b	c		b			1 Brahmapur	1157
c	c	c	c	b		c	c	a	a	c	c	c	a	c		a	Rautgram	1158
c	c	c	c	c		c	c	b	c	c	c	c	c	c			1 Dwari	1159
c	c	c	c	c		c	c	a	c	c	c	c	c	c			1 Mathura	1160
c	c	c	c	c		c	c	b	c	c	c	c	c	c			1 Hazrapur	1161

Serial Number	Name fo Village	Number of Non-Government Medical Amenities available.							Availability of drinking water - Yes / No							
		Charitable non Govt. hospital/Nursing home.	Medical practitioner with MBBS Degree	Medical practitioner with other degree	Medical practitioner with no degree	Traditional practitioner and faith healer	Medicine Shop	Others	Tap water (Treated/Untreated)	Well water (Covered / Uncovered well)	Hand Pump	Tube wells / Bore well	Spring	River / Canal	Tank / Pond / Lake	Others
1	2	32	33	34	35	36	37	38	39	40	41	42	43	44	45	46
1119	Lohar	0	0	0	0	0	0	0	No	No	Yes	No	No	Yes	No	No
1120	Patikhaldanga	0	0	0	0	0	0	0	No	No	Yes	No	No	No	No	No
1121	Bharucha	0	0	0	0	0	0	0	Yes	No	Yes	No	No	No	No	No
1122	Daukadanga	0	0	0	1	2	0	0	No	No	Yes	No	No	No	No	No
1123	Patun	0	0	0	1	2	0	0	No	No	Yes	No	No	No	No	No
1124	Bhurkunda	0	0	0	0	2	0	0	No	No	Yes	No	No	No	No	No
1125	Dhenua	0	0	1	0	2	0	0	No	No	Yes	No	No	No	No	No
1126	Golatun	0	0	1	0	2	0	0	No	No	Yes	No	No	No	No	No
1127	Sahazadpur	0	0	0	1	0	0	0	No	No	Yes	No	No	No	No	No
1128	Puthuri Chak															
1129	Purbba Khanpur	0	0	0	0	0	0	0	No	No	Yes	No	No	No	No	No
1130	Chakradanga															
1131	Bamunpara	0	0	0	1	0	0	0	No	No	Yes	No	No	No	Yes	No
1132	Gulita Daspur	0	0	0	1	0	0	0	No	No	Yes	No	No	No	No	No
1133	Kasa	0	0	0	0	0	0	0	No	No	Yes	No	No	No	Yes	No
1134	Samaspur	0	0	0	2	0	0	0	No	No	Yes	No	No	No	No	No
1135	Harkadanga	0	0	0	2	0	0	0	No	No	Yes	No	No	No	Yes	No
1136	Lohana	0	0	0	2	2	1	2	No	No	Yes	No	No	Yes	Yes	No
1137	Nutangram	0	0	0	0	0	0	0	No	No	Yes	No	No	No	No	No
1138	Bara Kalmi	0	0	0	0	0	0	0	No	No	Yes	Yes	No	No	Yes	No
1139	Sirajpur	0	0	0	0	0	0	0	No	No	Yes	No	No	No	No	No
1140	Purbba Balarampur	0	0	0	0	0	0	0	No	No	Yes	No	No	No	Yes	No
1141	Puthuri	0	1	0	0	0	5	0	No	No	Yes	No	No	No	Yes	No
1142	Bigha	0	0	0	0	0	0	0	No	No	Yes	No	No	No	No	No
1143	Denur	0	0	1	0	2	0	0	No	No	Yes	No	No	No	No	No
1144	Mausa	0	0	1	1	0	0	0	No	No	Yes	No	No	No	No	No
1145	Ibrambad	0	0	0	0	0	2	0	No	No	Yes	No	No	No	Yes	No
1146	Sahapur	0	0	0	0	0	0	0	Yes	No	Yes	No	No	No	No	No
1147	Ruigaria	0	0	0	0	0	0	0	No	No	Yes	No	No	No	No	No
1148	Kusumgram	1	10	3	2	1	6	0	Yes	No	Yes	No	No	No	No	No
1149	Kulut	0	0	1	1	1	0	0	Yes	No	Yes	No	No	No	No	No
1150	Akbarnagar	0	0	0	0	0	0	0	No	No	Yes	No	No	No	No	No
1151	Kanchandanga	0	0	0	0	0	0	0	No	No	Yes	No	No	No	No	No
1152	Hatdanga	0	0	0	0	0	0	0	No	No	Yes	No	No	No	No	No
1153	Chak Brahmapur	0	0	0	0	2	0	0	No	No	Yes	No	No	No	No	No
1154	Uttardihi	0	0	0	0	2	0	0	Yes	No	Yes	No	No	No	No	No
1155	Masdanga	0	0	0	0	2	0	0	Yes	No	Yes	No	No	No	No	No
1156	Kaigram	0	1	1	0	2	1	0	Yes	No	Yes	No	No	No	No	No
1157	Brahmapur	0	0	2	1	2	0	0	Yes	No	Yes	No	No	No	No	No
1158	Rautgram	0	2	1	0	2	3	0	Yes	No	Yes	No	No	No	No	No
1159	Dwari	0	0	0	0	0	0	0	No	No	Yes	No	No	No	No	No
1160	Mathura	0	0	0	0	0	0	0	No	No	Yes	No	No	No	No	No
1161	Hazrapur	0	0	0	1	1	0	0	No	No	Yes	No	No	No	Yes	No

Availability of toilet & others Yes / No				Communication and transport facilities (If amenities available code -Yes is given except for Village Pin Code ,If not available within the village , the distance range code viz; a for < 5 Kms, b for 5-10 Kms and c for 10+ kms of nearest place where facility is available is given).							Comm Pin C		
Community toilet including bath.	Community toilet excluding bath.	Rural sanitary mart or sanitary hardware outlet available near the village.	Community bio- gas or recycle of waste for productive use.	Post office(PO)	Sub post office (SPO)	Post & Telegraph office (P&TO)	Village Pin Code	Telephones (Land lines)	Public call office (PCO)	Mobile phone coverage	Name of Village	Serial Number	Serial Number
47	48	49	50	51	52	53	54	55	56	57	2	1	1
No	No	No	No	Yes	a	c	713145	Yes	a	Yes	Lohar	1119	1119
No	No	No	No	a	a	c	713145	Yes	a	Yes	Patikhaldanga	1120	1120
No	No	No	No	a	a	c	713145	Yes	a	Yes	Bharucha	1121	1121
No	No	No	No	a	a	c	713145	Yes	Yes	Yes	Daukadanga	1122	1122
No	No	No	No	a	a	c	713145	Yes	Yes	Yes	Patun	1123	1123
No	No	No	No	a	b	c	713145	Yes	Yes	Yes	Bhurkunda	1124	1124
No	No	No	No	a	b	c	713145	Yes	Yes	Yes	Dhenua	1125	1125
No	No	No	No	Yes	b	c	713145	Yes	Yes	Yes	Golatun	1126	1126
No	No	No	No	a	c	c	713143	Yes	a	Yes	Sahazadpur	1127	1127
											Puthuri Chak	1128	1128
No	No	No	No	Yes	c	c	713143	Yes	b	Yes	Purbba Khanpur	1129	1129
											Chakradanga	1130	1130
No	No	No	No	a	c	c	713143	Yes	Yes	Yes	Bamunpara	1131	1131
No	No	No	No	a	b	c	713143	Yes	a	Yes	Gulita Daspur	1132	1132
No	No	No	No	Yes	c	c	713145	Yes	b	Yes	Kasa	1133	1133
No	No	No	No	a	c	c	713145	Yes	a	Yes	Samaspur	1134	1134
No	No	No	No	a	b	c	713145	Yes	Yes	Yes	Harkadanga	1135	1135
No	No	No	No	a	c	c	713145	Yes	b	Yes	Lohana	1136	1136
No	No	No	No	b	c	c	713145	Yes	a	Yes	Nutangram	1137	1137
No	Yes	No	No	a	b	c	713145	Yes	b	Yes	Bara Kalmi	1138	1138
No	No	No	No	a	c	c	713426	Yes	a	Yes	Sirajpur	1139	1139
No	No	No	No	a	c	c	713145	Yes	a	Yes	Purbba Balarampur	1140	1140
No	Yes	Yes	No	Yes	b	c	713145	Yes	Yes	Yes	Puthuri	1141	1141
No	No	No	No	a	b	c	713145	Yes	a	Yes	Bigha	1142	1142
No	No	No	No	Yes	b	c	713145	Yes	Yes	Yes	Denur	1143	1143
No	No	No	No	a	b	c	713145	Yes	b	Yes	Mausa	1144	1144
No	Yes	No	No	Yes	b	c	713422	Yes	Yes	Yes	Ibrambad	1145	1145
No	No	No	No	Yes	a	Yes	713145	a	Yes	a	Sahapur	1146	1146
No	No	No	No	a	a	c	713145	Yes	a	Yes	Ruigaria	1147	1147
Yes	Yes	No	No	Yes	a	c	713422	Yes	Yes	Yes	Kusumgram	1148	1148
No	No	No	No	Yes	b	c	713422	Yes	Yes	Yes	Kulut	1149	1149
No	No	No	No	a	b	c	713422	Yes	a	Yes	Akbarnagar	1150	1150
No	No	No	No	a	c	c	713422	Yes	a	Yes	Kanchandanga	1151	1151
No	No	No	No	a	b	b	713145	Yes	c	Yes	Hatdanga	1152	1152
No	No	No	No	c	a	c	713145	Yes	Yes	Yes	Chak Brahmapur	1153	1153
No	No	No	No	c	a	c	713145	Yes	Yes	Yes	Uttardihi	1154	1154
No	No	No	No	c	a	c	713145	Yes	Yes	Yes	Masdanga	1155	1155
No	No	No	No	c	b	c	713145	Yes	Yes	Yes	Kaigram	1156	1156
No	No	No	No	c	Yes	c	713145	Yes	Yes	Yes	Brahmapur	1157	1157
No	No	No	No	c	c	c	713145	Yes	Yes	Yes	Rautgram	1158	1158
No	No	No	No	a	c	c	713145	Yes	a	Yes	Dwari	1159	1159
No	Yes	No	No	a	c	c	713145	Yes	a	Yes	Mathura	1160	1160
No	No	No	Yes	a	c	c	713145	Yes	a	Yes	Hazrapur	1161	1161

unication and transport facilities (If amenities available code -Yes is given except for Village ode ,If not available within the village , the distance range code viz; a for <5 Kms, b for 5-10 Kms and c for 10+ kms of nearest place where facility is available is given).

Village connected to highways,vill: (If amenities available code -Yes village , the distance range code and c for 10+ kms of nearest place

Name of Village	Internet cafés/ Common service centre (CSC)	Private courier facility	Bus service (Public & Private)	Railway stations	Auto/Modified Autos	Taxis and Vans	Tractors	Cycle-pulled rickshaws(Manual & Machine driven)	Carts driven by animals	Sea /River ferry service	Connected to national highway(NH)	Connected to state highway(SH)	Connected to major district road (MDR)	Connected to others district road	Pucca roads	Kutchcha roads
2	58	59	60	61	62	63	64	65	66	67	68	69	70	71	72	73
Lohar	a	a	a	c	a	a	Yes	Yes	Yes	c	c	b	Yes	a	a	Yes
Patikhaldanga	a	a	Yes	c	b	Yes	Yes	Yes	Yes	c	c	b	a	Yes	Yes	Yes
Bharucha	a	a	Yes	c	b	Yes	Yes	Yes	Yes	c	c	b	a	Yes	Yes	Yes
Daukadanga	a	a	a	c	b	a	Yes	Yes	Yes	c	c	b	a	a	a	Yes
Patun	a	a	Yes	c	b	Yes	Yes	Yes	Yes	c	c	b	a	Yes	Yes	Yes
Bhurkunda	b	b	a	c	b	Yes	Yes	Yes	Yes	c	c	b	b	a	a	Yes
Dhenua	b	b	a	c	b	Yes	Yes	Yes	Yes	c	c	b	b	a	a	Yes
Golatun	b	b	a	c	c	Yes	Yes	Yes	Yes	c	c	c	b	a	a	Yes
Sahazadpur	c	c	a	c	c	b	Yes	Yes	Yes	c	c	c	c	a	a	Yes
Puthuri Chak																
Purbba Khanpur	b	c	Yes	c	c	b	Yes	Yes	Yes	c	c	c	c	Yes	a	Yes
Chakradanga																
Bamunpara	c	c	Yes	c	c	a	Yes	Yes	Yes	c	c	c	c	Yes	a	Yes
Gulita Daspur	b	b	Yes	c	c	a	Yes	Yes	Yes	c	c	b		Yes	a	Yes
Kasa	b	c	a	c	c	a	Yes	Yes	Yes	c	c	c	c	c	a	Yes
Samaspur	b	c	a	c	c	c	a	a	Yes	Yes	c	c	c	Yes	a	Yes
Harkadanga	b	b	a	c	a	a	Yes	Yes	Yes	a	c	c	a	Yes	a	Yes
Lohana	c	c	Yes	c	c	b	Yes	Yes	Yes	a	c	c	b	Yes	a	Yes
Nutangram	c	c	Yes	c	c	c	Yes	Yes	Yes	a	c	c	c	Yes	a	Yes
Bara Kalmi	b	b	Yes	c	b	b	Yes	Yes	Yes	c	c	b		Yes	Yes	Yes
Sirajpur	a	c	a	c	c	c	Yes	Yes	Yes	c	c	c	c	c	a	Yes
Purbba Balarampur	c	c	a	c	c	a	a	a	a	c	c	c	c	a	a	Yes
Puthuri	Yes	b	Yes	c	b	Yes	Yes	Yes	Yes	c	c	b		Yes	Yes	Yes
Bigha	a	b	a	c	c	b	Yes	Yes	Yes	c	c	c	a	Yes	Yes	Yes
Denur	b	b	Yes	c	b	Yes	Yes	Yes	Yes	c	c	b	b	Yes	Yes	Yes
Mausa	b	b	Yes	c	b	Yes	Yes	Yes	Yes	c	c	b	b	Yes	Yes	Yes
Ibrambad	b	b	Yes	c	a	Yes	Yes	Yes	Yes	c	c	c		Yes	Yes	Yes
Sahapur	a	a	a	c	a	Yes	Yes	Yes	Yes	Yes	c	a	a	Yes	Yes	Yes
Ruigaria	a	a	a	c	a	a	Yes	Yes	Yes	c	c	a	Yes	a	a	Yes
Kusumgram	Yes	Yes	Yes	c	Yes	Yes	Yes	Yes	Yes	c	c	Yes	Yes	Yes	Yes	Yes
Kulut	a	a	Yes	c	a	a	Yes	Yes	Yes	c	c	a		Yes	Yes	Yes
Akbarnagar	a	a	a	c	a	a	Yes	Yes	Yes	c	c	a	a	a	a	Yes
Kanchandanga	c	a	a	c	a	a	Yes	Yes	Yes	c	a	a	a	a	a	Yes
Hatdanga	b	b	a	c	c	a	b	Yes	Yes	Yes					a	a
Chak Brahmapur	b	Yes	Yes	c	c	Yes	Yes	Yes	Yes	b	c	b	b	Yes	Yes	Yes
Uttardihi	b	Yes	a	c	c	Yes	Yes	Yes	Yes	a	c	b	b	a	a	Yes
Masdanga	b	Yes	Yes	c	c	Yes	Yes	Yes	Yes	a	c	b	b	Yes	Yes	Yes
Kaigram	b	Yes	Yes	c	c	Yes	Yes	Yes	Yes	a	c	b	b	Yes	Yes	Yes
Brahmapur	b	Yes	Yes	c	c	Yes	Yes	Yes	Yes	a	c	b	b	Yes	Yes	Yes
Rautgram	b	Yes	Yes	c	c	Yes	Yes	Yes	Yes	a	c	b	b	Yes	Yes	Yes
Dwari	b	b	Yes	c	b	b	Yes	Yes	Yes	a	c	b	b		a	Yes
Mathura	c	c	Yes	c	c	Yes	Yes	Yes	Yes	a	c	c	c	Yes	a	a
Hazrapur	b	c	a	c	c	c	Yes	Yes	Yes	a	c	c		a	a	Yes

age roads, banks & credit societies is given, If not available within the viz; a for < 5 Kms, b for 5-10 Kms where facility is available is given).													Availability of miscellaneous facilities (If amenities available code -Yes is given, If not available within the village , the distance range code viz; a for < 5 Kms, b for 5-10 Kms and c for 10+ kms of nearest place where facility is available is given).		Ava within	
Water bounded macadam(WBM) roads	Navigable waterway (river/canal)(NW)	Footpaths (FP)	Commercial & Co-operative Banks	ATM	Agricultural Credit Societies	Self-Help Group (SHG)	Public distribution system (PDS) shop	Mandis / Regular market	Weekly Haat	Agricultural marketing society	Integrated Child Development Scheme (Nutritional Centres)	Anganwadi Centre (Nutritional Centres)	Others (Nutritional Centres)	Name of Village	Serial Number	Serial Number
74														2	1	1
		Yes	a	b	c	Yes	Yes	c	a	c	a	Yes	Yes	Lohar	1119	1119
			a	b	c	Yes	a	c	a	c	a	Yes	Yes	Patikhaldanga	1120	1120
			a	b	c	Yes	Yes	c	a	c	a	Yes	Yes	Bharucha	1121	1121
	c	Yes	a	b	Yes	Yes	a	c	a	c	a	Yes	Yes	Daukadanga	1122	1122
		Yes	a	b	Yes	Yes	Yes	c	a	Yes	a	Yes	Yes	Patun	1123	1123
a	c		b	b	c	Yes	a	c	Yes	c	Yes	b	Yes	Bhurkunda	1124	1124
		Yes	b	b	c	Yes	Yes	c	a	c	b	Yes	Yes	Dhenua	1125	1125
a	c	Yes	b	c	c	Yes	Yes	c	a	c	b	Yes	Yes	Golatun	1126	1126
	Yes	Yes	b	c	c	Yes	Yes	c	a	c	Yes	Yes	Yes	Sahazadpur	1127	1127
														Putsuri Chak	1128	1128
			b	c	c	Yes	Yes	c	Yes	c	c	Yes	Yes	Purbba Khanpur	1129	1129
														Chakradanga	1130	1130
c	c	Yes	b	c	Yes	Yes	Yes	b	Yes	Yes	Yes	Yes	Yes	Bamunpara	1131	1131
	c		a	b	c	Yes	a	b	a	c	b	Yes	Yes	Gulita Daspur	1132	1132
		Yes	b	c	c	Yes	Yes	c	a	c	c	Yes	Yes	Kasa	1133	1133
c	Yes	Yes	b	c	c	Yes	a	c	a	c	c	Yes	c	Samaspur	1134	1134
	Yes	Yes	a	c	c	Yes	Yes	c	a	c	c	b	Yes	Harkadanga	1135	1135
a	a	Yes	b	c	c	Yes	a	c	Yes	c	c	Yes	Yes	Lohana	1136	1136
	a	Yes	b	c	c	Yes	Yes	c	a	Yes	c	Yes	Yes	Nutangram	1137	1137
a			a	b	c	Yes	a	c	a	c	Yes	Yes	Yes	Bara Kalmi	1138	1138
c	c		a	c	c	Yes	a	c	a	c	c	Yes	Yes	Sirajpur	1139	1139
c	c	Yes	a	c	c	Yes	a	c	a	c	c	a	c	Purbba Balarampur	1140	1140
		Yes	Yes	b	Yes	Yes	Yes	c	Yes	c	b	Yes	Yes	Putsuri	1141	1141
		Yes	a	c	c	Yes	Yes	c	a	Yes	b	Yes	Yes	Bigha	1142	1142
a		Yes	b	b	Yes	Yes	Yes	c	a	c	b	Yes	Yes	Denur	1143	1143
a		Yes	b	b	c	Yes	Yes	c	Yes	c	b	Yes	Yes	Mausa	1144	1144
		Yes	a	a	c	Yes	Yes	c	a	c	Yes	Yes	Yes	Ibrambad	1145	1145
		Yes	a	a	Yes	Yes	a	c	a	c	a	Yes	Yes	Sahapur	1146	1146
			a	a	c	Yes	Yes	c	a	c	a	Yes	Yes	Ruigaria	1147	1147
		Yes	Yes	Yes	Yes	Yes	Yes	Yes	Yes	c	a	Yes	Yes	Kusumgram	1148	1148
		Yes	a	a	Yes	Yes	Yes	c	a	c	c	Yes	Yes	Kulut	1149	1149
		Yes	a	a	c	Yes	Yes	b	Yes	Yes	Yes	Yes	Yes	Akbarnagar	1150	1150
			a	a	c	Yes	Yes	c	a	c	b	Yes	Yes	Kanchandanga	1151	1151
Yes		Yes		c	c	a	b	c	Yes	c	Yes	Yes	Yes	Hatdanga	1152	1152
b	b	Yes	a	c	c	Yes	a	c	a	a	c	Yes	Yes	Chak Brahmapur	1153	1153
c	a	Yes	a	c	c	Yes	a	c	a	a	b	Yes	Yes	Uttardihi	1154	1154
c	a	Yes	a	c	c	Yes	Yes	c	a	Yes	b	Yes	Yes	Masdanga	1155	1155
c	a	Yes	Yes	c	c	Yes	Yes	c	a	a	b	Yes	Yes	Kaigram	1156	1156
c	a	Yes	a	c	Yes	Yes	a	c	a	Yes	b	Yes	Yes	Brahmapur	1157	1157
c	a	Yes	a	b	c	Yes	Yes	Yes	Yes	a	c	Yes	Yes	Rautgram	1158	1158
	a		a	b	c	a	Yes	c	a	Yes	c	Yes	Yes	Dwari	1159	1159
	a		a	c	Yes	Yes	Yes	b	Yes	Yes	c	Yes	Yes	Mathura	1160	1160
			a	c	c	Yes	Yes	c	a	Yes	c	Yes	Yes	Hazrapur	1161	1161

Availability of miscellaneous facilities (If amenities available code -Yes is given, If not available the village , the distance range code viz; a for < 5 Kms, b for 5-10 Kms and c for 10+ kms of nearest place where facility is available is given).											Availability of electricity (Yes/No)			
Name of Village	ASHA (Accredited Social Health Activist)	Community centre with/without TV	Sports Field,	Sports Club / Recreation Centre	Cinema / Video Hall	Public Library	Public Reading Room	Newspaper Supply	Assembly Polling station	Birth & Death Registration Office	Power Supply for Domestic Use (ED)	Power Supply for Agricultural Use (EAG)	Power Supply for Commercial Use (EC)	Power Supply for All Uses (EA)
2	88	89	90	91	92	93	94	95	96	97	98	99	100	101
Lohar	Yes	a	Yes	Yes	b	a	a	Yes	Yes	a	Yes	Yes	Yes	Yes
Patikhaldanga	Yes	b	a	a	c	a	a	Yes	a	a	Yes	Yes	No	No
Bharucha	Yes	b	a	a	c	a	a	Yes	Yes	a	Yes	Yes	No	No
Daukadanga	Yes	b	a	Yes	c	a	a	Yes	a	a	Yes	Yes	No	No
Patun	Yes	b	Yes	Yes	c	Yes	Yes	Yes	Yes	a	Yes	Yes	Yes	Yes
Bhurkunda	Yes	b	Yes	Yes	c	a	a	Yes	a	a	Yes	Yes	No	No
Dhenua	Yes	b	Yes	Yes	c	a	a	Yes	Yes	a	Yes	Yes	Yes	Yes
Golatun	Yes	c	Yes	Yes	c	a	a	Yes	Yes	Yes	Yes	Yes	Yes	Yes
Sahazadpur	Yes	c	a	a	c	c	c	Yes	Yes	a	Yes	Yes	Yes	Yes
Puthuri Chak														
Purbba Khanpur	Yes	c	a	Yes	c	c	c	Yes	Yes	a	Yes	Yes	Yes	Yes
Chakradanga														
Bamunpara	Yes	c	Yes	Yes	Yes	Yes	Yes	Yes	Yes	Yes	Yes	Yes	Yes	Yes
Gulita Daspur	Yes	b	a	a	b	b	b	Yes	Yes	a	Yes	Yes	Yes	Yes
Kasa	Yes	Yes	Yes	Yes	c	a	c	Yes	Yes	b	Yes	Yes	No	No
Samaspur	Yes	c	Yes	a	c	a	a	Yes	Yes	b	Yes	Yes	Yes	Yes
Harkadanga	Yes	Yes	Yes	Yes	Yes	Yes	Yes	Yes	Yes	a	Yes	Yes	Yes	Yes
Lohana	Yes	c	Yes	b	c	c	c	Yes	Yes	b	Yes	Yes	Yes	Yes
Nutangram	Yes	c	Yes	Yes	c	c	c	Yes	Yes	b	Yes	Yes	Yes	Yes
Bara Kalmi	Yes	Yes	Yes	Yes	b	b	b	Yes	a	a	Yes	Yes	Yes	Yes
Sirajpur	Yes	Yes	a	a	c	a	a	Yes	Yes	a	Yes	Yes	Yes	Yes
Purbba Balarampur	Yes	c	Yes	a	c	a	a	Yes	a	a	Yes	Yes	Yes	Yes
Puthuri	Yes	Yes	Yes	Yes	b	Yes	Yes	Yes	Yes	Yes	Yes	Yes	Yes	Yes
Bigha	Yes	Yes	Yes	Yes	c	a	a	Yes	Yes	a	Yes	Yes	Yes	Yes
Denur	Yes	b	Yes	Yes	Yes	Yes	Yes	Yes	Yes	Yes	Yes	Yes	Yes	Yes
Mausa	Yes	b	Yes	Yes	c	a	a	Yes	Yes	a	Yes	Yes	Yes	Yes
Ibrambad	Yes	Yes	a	Yes	a	a	a	Yes	a	a	Yes	Yes	Yes	Yes
Sahapur	Yes	Yes	a	Yes	a	a	Yes	Yes	Yes	a	Yes	Yes	No	No
Ruigaria	Yes	a	a	a	c	a	a	Yes	Yes	a	Yes	Yes	Yes	Yes
Kusumgram	Yes	Yes	Yes	Yes	c	Yes	Yes	Yes	Yes	Yes	Yes	Yes	Yes	Yes
Kulut	Yes	a	Yes	Yes	c	Yes	Yes	Yes	Yes	a	Yes	Yes	Yes	Yes
Akbarnagar	Yes	a	a	Yes	c	a	a	Yes	Yes	a	Yes	Yes	No	No
Kanchandanga	Yes	a	a	Yes	c	a	a	Yes	Yes	a	Yes	Yes	No	No
Hatdanga	Yes	b	Yes	Yes	Yes	Yes	Yes	a	Yes	b	Yes	No	No	No
Chak Brahmapur	Yes	c	Yes	a	c	c	c	Yes	Yes	a	Yes	Yes	Yes	Yes
Uttardihi	Yes	c	a	Yes	c	b	b	Yes	Yes	a	Yes	Yes	Yes	Yes
Masdanga	Yes	c	a	Yes	c	b	b	Yes	a	a	Yes	Yes	Yes	Yes
Kaigram	Yes	c	Yes	Yes	c	b	b	Yes	a	a	Yes	Yes	Yes	Yes
Brahmapur	Yes	c	Yes	Yes	c	b	b	Yes	Yes	Yes	Yes	Yes	Yes	Yes
Rautgram	Yes	c	Yes	Yes	c	c	c	Yes	Yes	a	Yes	Yes	Yes	Yes
Dwari	Yes	Yes	Yes	Yes	c	c	c	Yes	Yes	b	Yes	Yes	No	No
Mathura	Yes	c	a	Yes	c	c	c	Yes	Yes	b	Yes	Yes	No	No
Hazrapur	Yes	a	a	Yes	c	b	b	Yes	Yes	b	Yes	Yes	No	No



Nearest Town		Land Use							
		Area under different types of land use (in hectares rounded up to one decimal place)							
Name	Distance range code i.e. a for < 5 Kms, b for 5-10 Kms and c for 10+ kms.	Forests	Area under Non-agricultural Uses	Barren and Un-cultivable land	Permanent Pastures and Other Grazing Lands	Land Under Miscellaneous Tree Crops etc.	Culturable Waste Land	Name of Village	Serial Number
102	103	104	105	106	107	108	109	2	1
KATWA	c	0	77.2	0	0	0	0	Lohar	1119
KATWA	c	0	6.6	0	0	0	0	Patikhaldanga	1120
KATWA	c	0	9	0	0	0	0	Bharucha	1121
BARDDHAMAN	c	0	4.9	0	0	0	0	Daukadanga	1122
BARDDHAMAN	c	0	2.1	0	0	0	0	Patun	1123
BARDDHAMAN	c	0	1.5	0	0	0	0	Bhurkunda	1124
BARDDHAMAN	c	0	57.9	0	0	0	0	Dhenua	1125
BARDDHAMAN	c	4.9	25	0	0	0	0	Golatun	1126
BARDDHAMAN	c	0	71.9	0	0	0	0	Sahazadpur	1127
BARDDHAMAN	c	0	13.3	0	0	0	32.7	Putsuri Chak	1128
BARDDHAMAN	c	0	16.6	0	0	0	0	Purbba Khanpur	1129
BARDDHAMAN	c	0	11.5	0	0	0	0	Chakradanga	1130
BARDDHAMAN	c	0	49.3	0	0	0	0	Bamunpara	1131
BARDDHAMAN	c	0	12.5	0	0	0	0	Gulita Daspur	1132
BARDDHAMAN	c	0	60.5	0	0	0	0	Kasa	1133
BARDDHAMAN	c	0	11.5	0	0	0	1.4	Samaspur	1134
BARDDHAMAN	c	0	28.1	0	0	0	0	Harkadanga	1135
BARDDHAMAN	c	0	38.6	0	0	0	0	Lohana	1136
BARDDHAMAN	c	0	15	0	0	0	0	Nutangram	1137
MEMARI	c	0	7.2	0	0	0	0	Bara Kalmi	1138
BARDDHAMAN	c	0	12.5	0	0	0	1	Sirajpur	1139
BARDDHAMAN	c	0	4.7	0	0	0	0	Purbba Balarampur	1140
BARDDHAMAN	c	0	71.7	0	0	0	0	Putsuri	1141
MEMARI	c	0	2.7	0	0	0	0	Bigha	1142
BARDDHAMAN	c	0	4	0	0	0	4.4	Denur	1143
BARDDHAMAN	c	0	4.4	0	0	0	0	Mausa	1144
MEMARI	c	0	34.4	0	0	0	0	Ibrambad	1145
KATWA	c	0	87.4	0	0	0	0	Sahapur	1146
KATWA	c	0	16.8	0	0	0	0.2	Ruigaria	1147
BARDDHAMAN	c	0	90.1	0	0	0	12.2	Kusumgram	1148
BARDDHAMAN	c	0	86.4	0	0	0	0	Kulut	1149
BARDDHAMAN	c	0	11.4	0	0	0	0	Akbarnagar	1150
BARDDHAMAN	c	0	12.7	0	0	0	0	Kanchandanga	1151
MEMARI	c	0	13.5	0	0	0	0	Hatdanga	1152
BARDDHAMAN	c	0	30.5	0	0	0	0	Chak Brahmapur	1153
BARDDHAMAN	c	0	18.4	0	0	0	0	Uttardihi	1154
BARDDHAMAN	c	0	7.5	0	0	0	0	Masdanga	1155
BARDDHAMAN	c	0.4	21.5	0	0	0	0	Kaigram	1156
BARDDHAMAN	c	0	22.8	0	0	0	0	Brahmapur	1157
BARDDHAMAN	c	0	155.5	0	0	0	0	Rautgram	1158
BARDDHAMAN	c	0	27.6	0	0	0	0	Dwari	1159
MEMARI	c	0	28.7	0	0	0	0	Mathura	1160
NABADWIP	c	0	27.8	0	0	0	0	Hazrapur	1161

Land Use												
Area under different types of land use (in hectares rounded up to one decimal place)								Area irrigated by source (in hectare).				
Serial Number	Name of Village	Fallow lands other than current fallows	Current Fallows	Net Area Sown	Total Irrigated Land Area	Total Un-irrigated Land Area	Canals ( C )	Wells/Tube-wells(W/TW)	Tanks/Lakes(T/L)	Water Falls(WF)	Others(O)	
1	2	110	111	112	113	114	115	116	117	118	119	
1119	Lohar	0	0	243.2	124	119.2	124	0	0	0	0	
1120	Patikhaldanga	0	0	74.9	74.9	0	54	20.9	0	0	0	
1121	Bharucha	0	0	81.2	81.2	0	66.8	14.2	0	0	0.2	
1122	Daukadanga	0	0	127.8	115.8	12	104.1	11.7	0	0	0	
1123	Patun	0	0	266.5	236.5	30	184.1	41	0	0	11.5	
1124	Bhurkunda	0	0	49.7	44.7	5	24.7	20	0	0	0	
1125	Dhenua	0	0	364.9	364.9	0	128	84.6	0	0	152.3	
1126	Golatun	0	0	401.8	376.8	25	104.7	272.1	0	0	0	
1127	Sahazadpur	0	0	314.5	136.1	178.4	72.1	64	0	0	0	
1128	Putsuri Chak	0	0	207.6	203.6	4	0	191.6	0	0	12	
1129	Purbba Khanpur	0	0	136.8	106.3	30.5	0	96.3	10	0	0	
1130	Chakradanga	0	0	30.5	30	0.5	0	30	0	0	0	
1131	Bamunpara	0	0	263.6	206	57.6	46	60	0	0	100	
1132	Gulita Daspur	0	0	81.1	69.2	11.9	0	17.2	0	0	52	
1133	Kasa	0	0	321.5	279.2	42.3	279.2	0	0	0	0	
1134	Samaspur	0	0	158.8	63	95.8	0	63	0	0	0	
1135	Harkadanga	0	0	61	32	29	16	0	0	0	16	
1136	Lohana	0	0	192.7	82	110.7	57	0	0	0	25	
1137	Nutangram	0	0	99.8	44	55.8	0	44	0	0	0	
1138	Bara Kalmi	0	0	80	69.6	10.4	20	0	49.6	0	0	
1139	Sirajpur	0	0	33.3	30	3.3	0	30	0	0	0	
1140	Purbba Balarampur	0	0	52.7	52.7	0	42	10.7	0	0	0	
1141	Putsuri	0	0	774.8	774.8	0	627.6	32	0	0	115.2	
1142	Bigha	0	0	270	270	0	270	0	0	0	0	
1143	Denur	0	0	528.8	468.8	60	280	170	0.8	0	18	
1144	Mausa	0	0	107.8	97.8	10	89.3	8.5	0	0	0	
1145	Ibrambad	0	0	182.2	182.2	0	181.2	0	1	0	0	
1146	Sahapur	0	0	345	329.2	15.8	313.4	15.8	0	0	0	
1147	Ruigaria	0	0	137.8	137.6	0.2	137.6	0	0	0	0	
1148	Kusumgram	0	0	980.4	805.6	174.8	747.8	57.8	0	0	0	
1149	Kulut	0	0	385.5	365.2	20.2	338.5	26.7	0	0	0	
1150	Akbarnagar	0	0	55.8	48.6	7.2	32.4	16.2	0	0	0	
1151	Kanchandanga	0	0	40.6	38.6	2	33.5	0	2.1	0	3	
1152	Hatdanga	0	0	73	73	0	73	0	0	0	0	
1153	Chak Brahmapur	0	0	142	71.2	70.8	21.2	50	0	0	0	
1154	Uttardihi	0	0	158.6	130.8	27.8	130.8	0	0	0	0	
1155	Masdanga	0	0	72.9	59.6	13.3	59.6	0	0	0	0	
1156	Kaigram	0	0	198.2	164	34.2	130	34	0	0	0	
1157	Brahmapur	0	0	45.8	45.8	0	36.7	7.6	1.4	0	0	
1158	Rautgram	0	0	446.8	446.8	0	93	134	7	0	212.8	
1159	Dwari	0	0	91.4	63.6	27.8	0	40	23.6	0	0	
1160	Mathura	0	0	101.5	101.5	0	33.5	48	20	0	0	
1161	Hazrapur	0	0	81.3	80	1.3	20	32	20	0	8	

Name of three most important commodities manufactured			Name of Village	Serial Number
First	Second	Third		
120	121	122	2	1
Ghee	Milproduct		Lohar	1119
Gree	Milk Product		Patikhaldanga	1120
			Bharucha	1121
			Daukadanga	1122
			Patun	1123
			Bhurkunda	1124
			Dhenua	1125
			Golatun	1126
			Sahazadpur	1127
			Puthuri Chak	1128
			Purbba Khanpur	1129
			Chakradanga	1130
			Bamunpara	1131
			Gulita Daspur	1132
			Kasa	1133
			Samaspur	1134
			Harkadanga	1135
			Lohana	1136
			Nutangram	1137
			Bara Kalmi	1138
			Sirajpur	1139
			Purbba Balarampur	1140
			Puthuri	1141
			Bigha	1142
Chese	Milkproduct		Denur	1143
			Mausa	1144
			Ibrambad	1145
			Sahapur	1146
			Ruigaria	1147
			Kusumgram	1148
			Kulut	1149
			Akbarnagar	1150
			Kanchandanga	1151
			Hatdanga	1152
Biddy	Milk Product		Chak Brahmapur	1153
Bidi Binding			Uttardihi	1154
Biri Binding	Bambu Baskets		Masdanga	1155
Bidy	Ornaments	Sweet	Kaigram	1156
	Sweet Meaks		Brahmapur	1157
Woddnfinatr	Milk Product	Sweet	Rautgram	1158
			Dwari	1159
			Mathura	1160
			Hazrapur	1161

Census of India 2011  
Amenities and Land use

Serial Number	Name fo Village	Location code no.	Total area of the village ( in hectares rounded up to one decimal place)	Total population ( 2011 census )	Number of households (2011 census)	Number of educational amenities availab village, the distance range code viz; a for for 10+ kms of nearest place where fa							
						Pre-Primary school (PP)	Primary school (P)	Middle school (M)	Secondary School (S)	Senior Secondary school (SS)	Degree college of arts science & commerce (ASC)	Engineering college(EC)	Medical college (MC)
1	2	3	4	5	6	7	8	9	10	11	12	13	14
1162	Chakdhabari	319697	88.5	346	87	1	1	b	b	b	b	c	c
1163	Sutra	319698	558.6	3291	810	4	4	1	1	1	c	c	c
1164	Garsondanga	319699	235.2	1401	295	1	1	a	a	a	c	c	c
1165	Bandhupur	319700	117.9	804	181	2	2	1	a	a	c	c	c
1166	Mirgahar	319701	228.3	2058	421	2	2	a	a	a	b	c	c
1167	Gohaildanga	319702	117.1	1058	233	1	1	a	a	b	c	c	c
1168	Baruna	319703	81.8	642	136	1	1	a	a	b	b	c	c
1169	Purunia	319704	112.6	1433	300	1	1	a	a	b	c	c	c
1170	Raigram	319705	508.8	7185	1611	6	6	1	1	1	b	c	c
1171	Sainhati	319706	64.1	0	0								
1172	Basudebpur	319707	247.4	586	136	1	1	a	a	a	b	c	c
1173	Safarda	319708	44.5	703	157	2	2	a	a	a	b	c	c
1174	Mamudpur	319709	464.9	3129	749	2	2	a	a	a	b	c	c
1175	Dheur Chanda	319710	152.1	1230	266	2	2	b	a	a	b	c	c
1176	Katsihi	319711	119.5	566	127	2	2	1	1	a	b	c	c
1177	Fazalpur	319712	283	1855	432	3	3	a	a	a	b	c	c
1178	Bheti	319713	89.5	209	42	1	1	a	a	a	b	c	c
1179	Ripi Chak	319714	50.5	0	0								
1180	Karanda	319715	624.8	2216	500	3	3	a	a	b	b	c	c
1181	Bhagra	319716	138.2	4086	969	4	4	1	1	1	b	c	c
1182	Piplan	319717	494.7	3708	793	5	5	1	1	1	b	c	c
1183	Bishnupur Chak	319718	78	350	77	1	2	1	1	1			
1184	Isnabuzruk	319719	74	1046	210	1	1	a	a	a	b	c	c
1185	Jamna	319720	112.5	1173	277	3	3	1	1	1	c	c	c
1186	Debpur	319721	514.2	2337	526	3	3	1	1	1	c	c	c
1187	Barandala	319722	169.2	1733	427	2	2	a	a	a	c	c	c
1188	Gangania	319723	147.4	820	206	1	1	a	a	a	c	c	c
1189	Laskarpur	319724	152.2	1091	245	1	1	a	a	a	c	c	c
1190	Kule	319725	435.3	3311	759	5	5	1	a	a	c	c	c
1191	Purbba Mitani	319726	41.4	503	142	1	1	a	a	a	c	c	c
1192	Shele	319727	93.7	606	151	3	3	a	a	a	c	c	c
1193	Daluiapur	319728	94.6	0	0								
1194	Mongalpur	319729	74.2	390	108	2	2	a	a	a	c	c	c
1195	Chak Basupur	319730	65	123	33	c							
1196	Maraipiri	319731	100.8	697	157	2	2	a	a	a	c	c	c
1197	Khordda Isna	319732	65.3	357	87	2	2	a	a	b	c	c	c
1198	Ashuri	319733	272.9	658	176	1	1	a	a	b	c	c	c
1199	Dewani	319734	533.4	3593	888	3	3	a	a	a	c	c	c
1200	Banpur	319735	54.2	1220	259	2	2	a	b	b	b	c	c
1201	Bamunia	319736	144.9	832	194	2	2	a	a	b	c	c	c
1202	Khandra	319737	167.4	1919	469	2	2	a	a	b	c	c	c
1203	Kuljora	319738	545.9	2573	579	5	5	1	a	b	c	c	c
1204	Purulia	319739	110.2	486	114	1	1	a	a	a	c	c	c

**- Village Directory**

(As in 2009)

le. (If not available within the < 5 Kms, b for 5-10 Kms and c if facility is available is given).						Number of Medical Amenities available. (If not available within the village, the distance range code viz; a for < 5 Kms, b for 5-10 Kms and c for 10+ kms of nearest place where facility is available is given).						Name of Village	Serial Number						
Management institute (MI)	Polytechnic (Pt)	Vocational training school /ITI	Non-formal training centre (NFTC)	Special school for disabled (SSD)	Others (specify)	Community health centre (CHC)	Primary health centre (PHC)	Primary health sub centre (PHS)	Maternity and child welfare centre (MCWC)	T.B. clinic (TBC)	Hospital-allopathic (HA)			Hospital-alternative medicine (HO)	Dispensary (D)	Veterinary hospital (VH)	Mobile health clinic (MHC)	Family welfare centre (FWC)	
15	16	17	18	19	20	21	22	23	24	25	26	27	28	29	30	31			
c	c	c	c	c		c	c	c	c	c	c	b	b	c	c	b	Chakdhabari	1162	
c	c	c	c	c		c	c	1	1	c	c	c	a	c		1	Sutra	1163	
	c	c		b			c	a	c	c	c	c	a	c		a	Garsondanga	1164	
c	c	c	c	b		c	c	a	c	c	c	c	a	c		a	Bandhupur	1165	
c	c	c	c	b		c	b	a	b	c	b	c	a	b			1 Mirgahar	1166	
c	c	c	c	b		2	2	2	2	2	2	2	2	2	2	2	2	Gohaildanga	1167
c	c	c	c	b		c	b	a	b	c	b	c	a	b		a	Baruna	1168	
c	c	c	c	b		c	c	a	c	c	c	c	a	c		a	Purunia	1169	
c	c	c	c	b		c	b		1	b	c	b	c	3	b		1 Raigram	1170	
																	Sainhati	1171	
c	c	c	c	a		c	b		b	c	b	c	a	b			Basudebpur	1172	
c	c	c	c	a		c	b	a	c	c	b	c	b	b		1	Safarda	1173	
c	c	c	c	a		c	b		1	b	c	b	c	a	b		1 Mamudpur	1174	
c	c	c	c	b		c	b	a	c	c	b	c	b	b		a	Dheur Chanda	1175	
c	c	c	c	a		c		1	a	c	c	b	c	b	a		a	Katsihi	1176
c	c	c	c	a		c	b		1	1	c	b	c	b	a		1	Fazalpur	1177
c	c	c	c	a		c	b	a	c	c	b	c	b	b		a	Bheti	1178	
																	Ripi Chak	1179	
c	c	c	c	b		c	b	a	c	c	b	c	b	a			1 Karanda	1180	
c	c	c	c	a		c	b		1	c	c	b	c	b	a		1 Bhagra	1181	
c	c	c	b	b		c	b		1	c	c	b	c	b	1		1 Piplan	1182	
																	Bishnupur Chak	1183	
c	c	c	c	b		c	b	b	c	c	b	c	b	a	a	a	Isnabuzruk	1184	
c	c	c	c	b		c	c	a	c	c	c	c	c	b			1 Jamna	1185	
c	c	c	c	b		c	c		c	c	c	c	c	b			1 Debpur	1186	
c	c	c	c	b		c	c	a	c	c	c	c	c	b	a		1 Barandala	1187	
c	c	c	c	b		c	c	b	c	c	c	c	c	b	a	a	Gangania	1188	
c	c	c	c	b		c	c	a	c	c	c	c	c	b			1 Laskarpur	1189	
c	c	c	c	c		c	c	a	c	c	c	c	c	b			1 Kule	1190	
c	c	c	c	c		c	c	a	c	c	c	c	c	b			Purbba Mitani	1191	
c	c	c	c	b		c	c	a	c	c	c	c	c	b			1 Shele	1192	
																	Daluipur	1193	
c	c	c	c	c		c	c	a	c	c	c	c	c	b	c		1 Mongalpur	1194	
																	Chak Basupur	1195	
c	c	c	c	c		c	c	a	c	c	c	c	c	b	c		Maraipiri	1196	
c	c	c	c	c		c	c	a	c	c	c	c	c	b		a	Khordda Isna	1197	
c	c	c	c	c		c	c	b	c	c	c	c	c	b		b	Ashuri	1198	
c	c	c	c	c		c	c	a	c	c	c	c	c	b			1 Dewani	1199	
c	c	c	c	b		c	b	b	b	c	b	c	b	b		b	Banpur	1200	
c	c	c	c	b		c	c	a	c	c	c	c	c	a			1 Bamunia	1201	
c	c	c	c	b		c	c		1	c	c	c	c	a			1 Khandra	1202	
c	c	c	c	b		c	c	a	c	c	c	c	c	a			1 Kuljora	1203	
c	c	c	c	c		c	c	a	c	c	c	c	a	b	c	a	Purulia	1204	

Serial Number	Name fo Village	Number of Non-Government Medical Amenities available.							Availability of drinking water - Yes / No							
		Charitable non Govt. hospital/Nursing home.	Medical practitioner with MBBS Degree	Medical practitioner with other degree	Medical practitioner with no degree	Traditional practitioner and faith healer	Medicine Shop	Others	Tap water (Treated/Untreated)	Well water (Covered / Uncovered well)	Hand Pump	Tube wells / Bore well	Spring	River / Canal	Tank / Pond / Lake	Others
1	2	32	33	34	35	36	37	38	39	40	41	42	43	44	45	46
1162	Chakdhabari	0	0	0	0	0	0	0	No	No	Yes	No	No	Yes	Yes	No
1163	Sutra	0	0	0	4	2	0	0	No	No	Yes	No	No	No	No	No
1164	Garsondanga	0	0	0	1	0	0	0	No	No	Yes	No	No	No	No	No
1165	Bandhupur	0	0	0	0	0	0	0	No	No	Yes	No	No	No	No	No
1166	Mirgahar	0	0	0	2	0	0	0	No	No	Yes	No	No	No	No	No
1167	Gohaildanga	0	0	0	0	0	0	0	No	No	Yes	No	No	No	No	No
1168	Baruna	0	0	0	0	0	0	0	No	No	Yes	No	No	No	No	No
1169	Purunia	0	0	0	1	0	0	0	No	No	Yes	No	No	No	No	No
1170	Raigram	2	0	0	3	0	3	0	Yes	No	Yes	No	No	No	No	No
1171	Sainhati															
1172	Basudebpur	0	0	0	1	0	0	0	Yes	No	Yes	No	No	No	No	No
1173	Safarda	0	0	0	0	0	0	0	Yes	No	Yes	No	No	No	No	No
1174	Mamudpur	0	0	0	1	0	0	0	Yes	No	Yes	No	No	No	No	No
1175	Dheur Chanda	0	0	0	1	2	0	0	No	No	Yes	No	No	No	No	No
1176	Katsihi	0	0	0	1	2	0	0	No	No	Yes	No	No	No	No	No
1177	Fazalpur	0	0	0	1	1	1	0	No	No	Yes	No	No	No	No	No
1178	Bheti	0	0	0	0	0	0	0	No	No	Yes	No	No	No	No	No
1179	Ripi Chak															
1180	Karanda	0	0	0	1	1	0	0	Yes	No	Yes	No	No	No	No	No
1181	Bhagra	0	0	3	1	0	2	0	Yes	No	Yes	No	No	No	No	No
1182	Piplan	0	1	1	0	0	1	0	Yes	No	Yes	No	No	No	No	No
1183	Bishnupur Chak	0	0	0	0	0	0	0	No	No	Yes	No	No	No	No	No
1184	Isnabuzruk	0	0	0	2	0	0	0	No	No	Yes	No	No	No	No	No
1185	Jamna	0	1	0	1	0	1	0	No	No	Yes	No	No	No	No	No
1186	Debpur	0	0	0	2	1	0	0	No	No	Yes	No	No	No	No	No
1187	Barandala	0	0	0	2	2	0	0	No	No	Yes	No	No	No	No	No
1188	Gangania	0	0	0	2	2	0	0	No	No	Yes	No	No	No	No	No
1189	Laskarpur	0	0	0	1	0	0	0	No	No	Yes	No	No	No	No	No
1190	Kule	0	0	1	1	2	0	0	No	No	Yes	No	No	No	No	No
1191	Purbba Mitani	0	0	0	0	0	0	0	No	No	Yes	No	No	No	No	No
1192	Shele	0	0	0	0	0	0	0	Yes	No	Yes	No	No	No	No	No
1193	Daluipur															
1194	Mongalpur	0	0	0	3	2	0	0	No	No	Yes	No	No	No	No	No
1195	Chak Basupur	0	0	0	0	0	0	0	No	No	Yes	No	No	No	No	No
1196	Maraipiri	0	0	0	1	1	0	0	No	No	Yes	No	No	No	No	No
1197	Khordda Isna	0	0	0	1	2	0	0	No	No	Yes	No	No	No	No	No
1198	Ashuri	0	0	0	1	2	0	0	No	No	Yes	No	No	No	No	No
1199	Dewani	0	0	0	3	2	0	0	No	No	Yes	No	No	No	No	No
1200	Banpur	0	0	0	2	0	0	0	No	No	Yes	No	No	No	No	No
1201	Bamunia	0	0	1	1	0	4	0	No	No	Yes	No	No	No	No	No
1202	Khandra	0	1	0	1	0	0	0	No	No	Yes	No	No	No	No	No
1203	Kuljora	0	0	2	1	0	0	0	Yes	No	Yes	No	No	No	No	No
1204	Purulia	0	0	0	0	0	0	0	No	No	Yes	No	No	No	No	No

Availability of toilet & others Yes / No				Communication and transport facilities (If amenities available code -Yes is given except for Village Pin Code ,If not available within the village , the distance range code viz; a for < 5 Kms, b for 5-10 Kms and c for 10+ kms of nearest place where facility is available is given).								Comm Pin C	
Community toilet including bath.	Community toilet excluding bath.	Rural sanitary mart or sanitary hardware outlet available near the village.	Community bio- gas or recycle of waste for productive use.	Post office(PO)	Sub post office (SPO)	Post & Telegraph office (P&TO)	Village Pin Code	Telephones (Land lines)	Public call office (PCO)	Mobile phone coverage	Name of Village	Serial Number	Serial Number
47	48	49	50	51	52	53	54	55	56	57	2	1	1
No	No	No	No	b	c	c	713513	Yes	b	b	Chakdhabari	1162	1162
No	No	No	No	c	Yes	c	713513	Yes	Yes	Yes	Sutra	1163	1163
No	No	No	No	a	c	c	713515	Yes	a	Yes	Garsondanga	1164	1164
No	No	No	No	a	c	c	713513	Yes	Yes	Yes	Bandhupur	1165	1165
No	No	No	No	a	c	c	713422	Yes	a	Yes	Mirgahar	1166	1166
No	No	No	No	a	c	c	713422	Yes	a	Yes	Gohaidanga	1167	1167
No	No	No	No	a	c	c	713422	Yes	a	Yes	Baruna	1168	1168
No	No	No	No	a	c	c	713422	Yes	a	Yes	Purunia	1169	1169
No	Yes	Yes	No	Yes	b	c	713422	Yes	Yes	Yes	Raigram	1170	1170
											Sainhati	1171	1171
No	No	No	No	a	b	c	713422	Yes	a	Yes	Basudebpur	1172	1172
No	No	No	No	a	b	c	713422	a	Yes	c	Safarda	1173	1173
No	No	No	No	Yes	c	c	713422	Yes	Yes	Yes	Mamudpur	1174	1174
No	No	No	No	a	c	c	713422	Yes	a	Yes	Dheur Chanda	1175	1175
No	No	Yes	No	Yes	Yes	c	713422	Yes	Yes	Yes	Katsihi	1176	1176
No	No	No	No	a	c	c	713422	Yes	a	Yes	Fazalpur	1177	1177
No	No	No	No	a	b	c	713422	Yes	a	Yes	Bheti	1178	1178
											Ripi Chak	1179	1179
No	No	No	No	Yes	c	c	713422	Yes	a	Yes	Karanda	1180	1180
No	No	No	No	Yes	b	c	713422	Yes	Yes	Yes	Bhagra	1181	1181
No	No	No	No	Yes	b	c	713422	Yes	Yes	Yes	Piplan	1182	1182
No	No	No	No			c	713422	a	b	Yes	Bishnupur Chak	1183	1183
No	No	Yes	No	a	c	c	713422	Yes	a	Yes	Isnabuzruk	1184	1184
No	No	Yes	No	Yes	c	c	713422	Yes	Yes	Yes	Jamna	1185	1185
No	No	No	No	c	Yes	c	713422	Yes	a	Yes	Debpur	1186	1186
No	No	No	No	Yes	c	c	713422	a	Yes	b	Barandala	1187	1187
No	No	Yes	No	a	c	c	713422	Yes	b	Yes	Gangania	1188	1188
No	No	No	No	a	c	c	713422	Yes	Yes	Yes	Laskarpur	1189	1189
No	No	No	No	a	c	c	713422	Yes	a	Yes	Kule	1190	1190
No	No	No	No			c	713422	a	b	Yes	Purbba Mitani	1191	1191
No	No	No	No	Yes	c	c	713422	Yes	Yes	Yes	Shele	1192	1192
											Daluipur	1193	1193
No	No	No	No	Yes	c	c	713422	Yes	b	Yes	Mongalpur	1194	1194
No	No	No	No			c	713426	b	b	Yes	Chak Basupur	1195	1195
No	No	Yes	No	a	c	c	713422	Yes	Yes	Yes	Maraipiri	1196	1196
No	No	Yes	No	a	c	c	713422	Yes	a	Yes	Khordda Isna	1197	1197
No	No	No	No	a	c	c	713422	Yes	a	Yes	Ashuri	1198	1198
No	No	Yes	No	a	b	b	713422	Yes	Yes	c	Dewani	1199	1199
No	No	No	No	c	b	b	713422	Yes	Yes	Yes	Banpur	1200	1200
No	Yes	No	No	a	c	b	713422	Yes	Yes	Yes	Bamunia	1201	1201
No	No	No	No	Yes	c	b	713422	a	Yes	b	Khandra	1202	1202
No	No	No	No	Yes	b	b	713422	Yes	a	Yes	Kuljora	1203	1203
No	No	No	No	a	b	b	713513	Yes	a	Yes	Purulia	1204	1204

unication and transport facilities (If amenities available code -Yes is given except for Village ode ,If not available within the village , the distance range code viz; a for <5 Kms, b for 5-10 Kms and c for 10+ kms of nearest place where facility is available is given).

Village connected to highways,vill (If amenities available code -Yes village , the distance range code and c for 10+ kms of nearest place

Name of Village	Internet cafés/ Common service centre (CSC)	Private courier facility	Bus service (Public & Private)	Railway stations	Auto/Modified Autos	Taxis and Vans	Tractors	Cycle-pulled rickshaws(Manual & Machine driven)	Carts driven by animals	Sea /River ferry service	Connected to national highway(NH)	Connected to state highway(SH)	Connected to major district road (MDR)	Connected to others district road	Pucca roads	Kutchcha roads
2	58	59	60	61	62	63	64	65	66	67	68	69	70	71	72	73
Chakdhabari	b	c	a	c	c	a	b	Yes	Yes	Yes					b	a
Sutra	c	Yes	Yes	c	Yes	c	c	Yes	Yes	Yes	c	c	c	Yes	Yes	Yes
Garsondanga	a	c	a	c	c	b	Yes	Yes	Yes	c	c	a	a	a	a	Yes
Bandhupur	a	c	Yes	c	c	b	Yes	Yes	Yes	c	c	a	a	a	a	Yes
Mirgahar	a	b	Yes	c	c	b	Yes	Yes	Yes	c	c	Yes		Yes	a	a
Gohaildanga	a	c	a	c	b	b	Yes	Yes	Yes	c	c	c	a	a	a	Yes
Baruna	a	b	a	c	c	b	Yes	Yes	Yes	c	c	a	a	a	a	Yes
Purunia	a	c	a	c	c	b	Yes	Yes	Yes	c	c	a	a	a	a	Yes
Raigram	Yes	b	Yes	c	c	Yes	Yes	Yes	Yes	c	c	Yes		Yes	Yes	Yes
Sainhati																
Basudebpur	a	b	Yes	c	c	a	Yes	Yes	Yes	c	c			Yes	Yes	Yes
Safarda	a	a	a	c	a	Yes	Yes	Yes	Yes	c	c	c	a	a	a	Yes
Mamudpur	a	b	Yes	c	c	a	Yes	Yes	Yes	c	c	Yes		Yes	Yes	Yes
Dheur Chanda	b	b	a	c	b	Yes	Yes	b	Yes	a	c	b	b	a	a	Yes
Katsihi	a	a	a	c	a	Yes	Yes	Yes	Yes	c	c	a	a	a	a	Yes
Fazalpur	a	a	a	c	a	Yes	Yes	Yes	Yes	c	c	a	Yes	a	a	Yes
Bheti	a	a	a	c	a	Yes	Yes	Yes	Yes	c	c	Yes		Yes	Yes	Yes
Ripi Chak																
Karanda	b	b	a	c	b	a	Yes	Yes	Yes	c	c	b	a	a	a	Yes
Bhagra	a	Yes	Yes	c	a	a	Yes	Yes	Yes	c	c	a		Yes	Yes	Yes
Piplan	b	b	a	c	b	Yes	Yes	Yes	Yes	c	c	b	Yes	Yes	Yes	Yes
Bishnupur Chak	b	b	b	c	b	a	a	Yes	a	c					a	a
Isnabuzruk	b	b	Yes	c	b	Yes	Yes	b	Yes	c	c	b	a	a	Yes	Yes
Jamna	b	b	Yes	c	b	Yes	Yes	b	Yes	c	c	b	a	Yes	Yes	Yes
Debpur	b	b	b	c	c	Yes	Yes	c	Yes	c	c	b	b	Yes	a	Yes
Barandala	b	b	Yes	c	b	Yes	Yes	b	Yes	c	c	b	b	Yes	Yes	Yes
Gangania	b	b	Yes	c	b	Yes	Yes	Yes	Yes	c	c	b	b	a	Yes	Yes
Laskarpur	b	b	Yes	c	b	Yes	Yes	Yes	Yes	c	c	b	b	Yes	a	Yes
Kule	c	c	Yes	c	c	a	Yes	a	Yes	c	c	c	b	a	a	Yes
Purbba Mitani	b	c	b	c	b	a	a	Yes	a	c					a	a
Shele	b	b	Yes	c	b	Yes	Yes	b	Yes	c	c	b	b	a	a	Yes
Daluipur																
Mongalpur	c	c	Yes	c	c	Yes	Yes	Yes	Yes	c	c	c	b	Yes	Yes	Yes
Chak Basapur	b	b	a	c	a	a	a	Yes	a	c					a	a
Maraipiri	c	c	a	c	a	Yes	Yes	Yes	Yes	c	c	c	c	a	a	Yes
Khordda Isna	b	b	Yes	c	c	Yes	Yes	c	Yes	c	c	c	a	a	Yes	Yes
Ashuri	c	c	a	c	c	Yes	Yes	b	Yes	c	c	c	b	a	Yes	Yes
Dewani	c	a	Yes	c	a	Yes	Yes	Yes	Yes	c	c	c	a	Yes	Yes	Yes
Banpur	b	b	Yes	c	c	Yes	Yes	Yes	Yes	c	c	b	b	Yes	b	Yes
Bamunia	b	b	Yes	c	b	Yes	Yes	Yes	Yes	c	c	b	Yes	Yes	Yes	Yes
Khandra	b	Yes	Yes	c	a	Yes	Yes	Yes	Yes	c	c	b	Yes	a	a	Yes
Kuljora	b	a	a	c	b	a	Yes	Yes	Yes	c	c	b	a	a	a	Yes
Purulia	a	a	a	c	c	Yes	Yes	Yes	Yes	c	c	a		Yes	a	Yes



age roads, banks & credit societies is given, If not available within the viz; a for < 5 Kms, b for 5-10 Kms where facility is available is given).													Availability of miscellaneous facilities (If amenities available code -Yes is given, If not available within the village , the distance range code viz; a for < 5 Kms, b for 5-10 Kms and c for 10+ kms of nearest place where facility is available is given).		Ava within	
Water bounded macadam(WBM) roads	Navigable waterway (river/canal)(NW)	Footpaths (FP)	Commercial & Co-operative Banks	ATM	Agricultural Credit Societies	Self-Help Group (SHG)	Public distribution system (PDS) shop	Mandis / Regular market	Weekly Haat	Agricultural marketing society	Integrated Child Development Scheme (Nutritional Centres)	Anganwadi Centre (Nutritional Centres)	Others (Nutritional Centres)	Name of Village	Serial Number	Serial Number
74	75	76	77	78	79	80	81	82	83	84	85	86	87	2	1	1
c	Yes			c	c	Yes	b	c	b	Yes	c	Yes	Yes	Chakdhabari	1162	1162
c	Yes	Yes	a	c	Yes	Yes	Yes	c	Yes	Yes	c	Yes	Yes	Sutra	1163	1163
c	a	Yes			c	Yes	Yes	b	Yes	Yes	c	Yes	Yes	Garsondanga	1164	1164
c	c		Yes	c	c	Yes	Yes	b	Yes	Yes	Yes	Yes	Yes	Bandhupur	1165	1165
Yes	c	Yes			c	Yes	Yes	b	Yes	Yes	Yes	Yes	Yes	Mirgahar	1166	1166
c	c	Yes	a		c	Yes	Yes	b	Yes	Yes	Yes	Yes	Yes	Gohaldanga	1167	1167
c	c		a	c	b	Yes	a	c	a	b	b	Yes	Yes	Baruna	1168	1168
c	c	Yes	a	c	b	a	a	c	b	Yes	c	Yes	Yes	Purunia	1169	1169
c	c	Yes	Yes	c	Yes	Yes	Yes	c	Yes	c	b	Yes	Yes	Raigram	1170	1170
														Sainhati	1171	1171
c	a		a	c	c	Yes	a	c	a	c	Yes	Yes	Yes	Basudebpur	1172	1172
			a	a	c	Yes	Yes	c	a	Yes	b	Yes	Yes	Safarda	1173	1173
c	c	Yes	a	c	c	Yes	Yes	c	Yes	Yes	b	Yes	Yes	Mamudpur	1174	1174
b		Yes	b	c	c	Yes	a	c	b	c	b	Yes	b	Dheur Chanda	1175	1175
	a		a	c	Yes	Yes	a	c	Yes	Yes	b	Yes	Yes	Katsihi	1176	1176
b	c	Yes	a	c	c	Yes	Yes	c	a	Yes	b	Yes	Yes	Fazalpur	1177	1177
			a	a	c	Yes	a	c	a	c	b	Yes	Yes	Bheti	1178	1178
														Ripi Chak	1179	1179
		Yes	a	b	c	Yes	a	c	a	c	b	Yes	Yes	Karanda	1180	1180
		Yes	a	a	Yes	Yes	Yes	Yes	a	c	b	Yes	Yes	Bhagra	1181	1181
		Yes	a	b	Yes	Yes	Yes	c	a	c	b	Yes	Yes	Piplan	1182	1182
					c	Yes	Yes	c	Yes	Yes	Yes	Yes	Yes	Bishnupur Chak	1183	1183
b	c	Yes	a	c	c	Yes	a	c	b	a	b	Yes	Yes	Isnabuzruk	1184	1184
a	c	Yes	a	c	Yes	Yes	Yes	c	a	Yes	c	Yes	b	Jamna	1185	1185
		Yes	a	c	c	Yes	Yes	c	Yes	c	c	Yes	Yes	Debpur	1186	1186
		Yes	a	c	Yes	Yes	Yes	c	Yes	c	c	Yes	Yes	Barandala	1187	1187
c	c	Yes	a	c	c	Yes	a	c	b	c	c	Yes	Yes	Gangania	1188	1188
		Yes	b	c	c	Yes	a	c	Yes	c	c	Yes	b	Laskarpur	1189	1189
	c	Yes	a	c	c	Yes	Yes	c	Yes	c	c	Yes	Yes	Kule	1190	1190
					c	Yes	Yes	c	Yes	Yes	Yes	Yes	Yes	Purbba Mitani	1191	1191
a	b		a	c	c	Yes	Yes	b	Yes	c	c	Yes	Yes	Shele	1192	1192
														Daluipur	1193	1193
c			a	c	c	Yes	a	c	a	c	c	Yes	Yes	Mongalpur	1194	1194
					c	Yes	Yes	c	Yes	Yes	Yes	Yes	Yes	Chak Basupur	1195	1195
		Yes	a	c	c	Yes	a	c	a	a	c	Yes	a	Maraipiri	1196	1196
a			a	c	c	Yes	a	c	b	c	a	Yes	Yes	Khordda Isna	1197	1197
		Yes	a	c	c	Yes	a	c	b	a	c	b	a	Ashuri	1198	1198
	Yes	Yes	Yes	b	Yes	Yes	Yes	b	a	c	c	Yes	c	Dewani	1199	1199
c	c	Yes	b	c	c	Yes	a	c	c	c	b	Yes	Yes	Banpur	1200	1200
			a	b	c	Yes	Yes	c	a	c	c	Yes	Yes	Bamunia	1201	1201
		Yes	b	c	c	Yes	a	c	b	c	c	Yes	Yes	Khandra	1202	1202
		Yes	a	b	Yes	Yes	Yes	c	a	c	c	Yes	Yes	Kuljora	1203	1203
c	c	Yes	a	b	c	Yes	a	c	a	c	c	Yes	Yes	Purulia	1204	1204

Availability of miscellaneous facilities (If amenities available code -Yes is given, If not available the village, the distance range code viz; a for < 5 Kms, b for 5-10 Kms and c for 10+ kms of nearest place where facility is available is given).

Availability of electricity (Yes/No)

Name of Village	ASHA (Accredited Social Health Activist)	Community centre with/without TV	Sports Field,	Sports Club / Recreation Centre	Cinema / Video Hall	Public Library	Public Reading Room	Newspaper Supply	Assembly Polling station	Birth & Death Registration Office	Power Supply for Domestic Use (ED)	Power Supply for Agricultural Use (EAG)	Power Supply for Commercial Use (EC)	Power Supply for All Uses (EA)
2	88	89	90	91	92	93	94	95	96	97	98	99	100	101
Chakdhabari	Yes	Yes	b	Yes	Yes	Yes	Yes	Yes	a	c	Yes	Yes	No	No
Sutra	Yes	c	Yes	Yes	c	c	c	Yes	Yes	a	Yes	Yes	Yes	Yes
Garsondanga	Yes	c	a	a	c	a	c	Yes	Yes	a	Yes	Yes	Yes	Yes
Bandhupur	Yes	Yes	Yes	Yes	Yes	Yes	Yes	Yes	Yes	Yes	Yes	Yes	Yes	Yes
Mirgahar	Yes	c	a	a	c	Yes	Yes	Yes	Yes	Yes	Yes	Yes	Yes	Yes
Gohaildanga	a	Yes	Yes	Yes	Yes	Yes	Yes	Yes	Yes	Yes	Yes	Yes	Yes	Yes
Baruna	Yes	c	a	a	Yes	Yes	Yes	Yes	Yes	a	Yes	Yes	Yes	Yes
Purunia	Yes	c	a	a	c	c	c	Yes	a	a	Yes	Yes	Yes	Yes
Raigram	Yes	b	Yes	Yes	Yes	Yes	Yes	Yes	Yes	Yes	Yes	Yes	Yes	Yes
Sainhati														
Basudebpur	Yes	c	a	a	c	b	b	Yes	Yes	Yes	Yes	Yes	Yes	Yes
Safarda	Yes	a	Yes	Yes	c	a	a	Yes	Yes	a	Yes	Yes	No	No
Mamudpur	Yes	c	Yes	a	c	b	b	Yes	Yes	Yes	Yes	Yes	Yes	Yes
Dheur Chanda	b	a	Yes	c	Yes	b	b	Yes	Yes	a	Yes	Yes	Yes	Yes
Katsihi	Yes	a	Yes	Yes	a	Yes	Yes	Yes	Yes	a	Yes	Yes	Yes	Yes
Fazalpur	Yes	a	a	a	Yes	a	a	Yes	a	a	Yes	Yes	Yes	Yes
Bheti	Yes	a	a	a	c	a	a	Yes	a	a	Yes	Yes	Yes	Yes
Ripi Chak														
Karanda	Yes	b	Yes	a	c	Yes	Yes	Yes	Yes	a	Yes	Yes	Yes	Yes
Bhagra	Yes	a	Yes	Yes	a	Yes	Yes	Yes	Yes	a	Yes	Yes	Yes	Yes
Piplan	Yes	b	Yes	Yes	Yes	Yes	Yes	Yes	Yes	Yes	Yes	Yes	Yes	Yes
Bishnupur Chak	Yes	Yes	Yes	Yes	Yes	Yes	Yes	Yes	Yes	Yes	Yes	Yes	No	No
Isnabuzruk	Yes	b	a	Yes	c	a	a	Yes	Yes	a	Yes	Yes	Yes	Yes
Jamna	Yes	b	Yes	Yes	Yes	Yes	Yes	Yes	Yes	Yes	Yes	Yes	Yes	Yes
Debpur	Yes	b	Yes	Yes	c	a	Yes	Yes	Yes	Yes	Yes	Yes	Yes	Yes
Barandala	Yes	b	a	Yes	c	a	a	Yes	Yes	a	Yes	Yes	Yes	Yes
Gangania	Yes	b	Yes	Yes	c	a	a	Yes	Yes	b	Yes	Yes	Yes	Yes
Laskarpur	Yes	b	Yes	Yes	c	b	b	Yes	Yes	a	Yes	Yes	Yes	Yes
Kule	Yes	c	Yes	Yes	c	a	a	Yes	Yes	Yes	Yes	Yes	Yes	Yes
Purbba Mitani	Yes	Yes	Yes	Yes	Yes	Yes	Yes	Yes	Yes	Yes	Yes	No	No	No
Shele	Yes	b	Yes	Yes	c	a	a	Yes	Yes	Yes	Yes	Yes	Yes	Yes
Daluipur														
Mongalpur	Yes	c	Yes	Yes	Yes	a	a	Yes	Yes	Yes	Yes	Yes	Yes	Yes
Chak Basupur	Yes	Yes	Yes	Yes	Yes	Yes	Yes	Yes	Yes	Yes	Yes	No	No	No
Maraipiri	Yes	c	a	a	Yes	b	b	Yes	Yes	Yes	Yes	Yes	Yes	Yes
Khordda Isna	Yes	c	a	Yes	c	b	b	Yes	Yes	a	Yes	Yes	Yes	Yes
Ashuri	Yes	c	Yes	Yes	c	a	a	Yes	Yes	a	Yes	Yes	No	No
Dewani	Yes	c	Yes	Yes	b	Yes	Yes	Yes	Yes	Yes	Yes	Yes	Yes	Yes
Banpur	Yes	c	Yes	Yes	c	Yes	Yes	Yes	Yes	a	Yes	Yes	Yes	Yes
Bamunia	Yes	b	Yes	Yes	b	a	a	Yes	Yes	a	Yes	Yes	Yes	Yes
Khandra	Yes	b	Yes	a	c	Yes	Yes	Yes	Yes	Yes	Yes	Yes	Yes	Yes
Kuljora	Yes	b	Yes	Yes	b	a	a	Yes	Yes	a	Yes	Yes	Yes	Yes
Purulia	Yes	c	Yes	Yes	Yes	Yes	Yes	Yes	Yes	Yes	Yes	Yes	Yes	Yes

Nearest Town		Land Use							
		Area under different types of land use (in hectares rounded up to one decimal place)							
Name	Distance range code i.e. a for <5 Kms, b for 5-10 Kms and c for 10+ kms .	Forests	Area under Non-agricultural Uses	Barren and Un-cultivable land	Permanent Pastures and Other Grazing Lands	Land Under Miscellaneous Tree Crops etc.	Culturable Waste Land	Name of Village	Serial Number
102	103	104	105	106	107	108	109	2	1
NABADWIP	c	0	25.5	0	0	0	0	Chakdhabari	1162
NABADWIP	c	0	102.1	0	0	0	0	Sutra	1163
NABADWIP	c	0	22.5	0	0	0	0	Garsondanga	1164
NABADWIP	c	0	21.5	0	0	0	1.4	Bandhupur	1165
NABADWIP	c	0	20.7	0	0	0	0	Mirgahar	1166
NABADWIP	c	0	73	0	0	0	0	Gohaildanga	1167
NABADWIP	c	0	9.1	0	0	0	0	Baruna	1168
BURDWAN	c	0	10.2	0	0	0	0	Purunia	1169
BURDWAN	c	0	50.9	0	0	0	0	Raigram	1170
BURDWAN	c	0	0	0	0	0	0	Sainhati	1171
BURDWAN	c	0	60.5	0	0	0	0	Basudebpur	1172
BARDHAMAN	c	0	2	0	0	0	0	Safarda	1173
BURDWAN	c	0	2.9	0	0	0	0	Mamudpur	1174
MEMARI	c	0	1.6	0	0	0	0.9	Dheur Chanda	1175
MEMARI	c	0	33.1	0	0	0	0	Katsihi	1176
MEMARI	c	0	13	0	0	0	0	Fazalpur	1177
BURDWAN	c	0	12.5	0	0	0	0	Bheti	1178
BURDWAN	c	0	9.5	0	0	0	0	Ripi Chak	1179
BARDDHAMAN	c	0	61.5	0	0	0	4	Karanda	1180
MEMARI	c	0	10.4	0	0	0	5.8	Bhagra	1181
BARDDHAMAN	c	0	4.7	0	0	0	0	Piplan	1182
MEMARI	c	0	13.1	0	0	0	0.4	Bishnupur Chak	1183
MEMARI	c	0	11.2	0	0	0	0	Isnabuzruk	1184
MEMARI	c	0	31.2	0	0	0	0	Jamna	1185
MEMARI	c	0	57.5	0	0	0	0.4	Debpur	1186
MEMARI	c	0	24.3	0	0	0	0.8	Barandala	1187
MEMARI	c	0	8.4	0	0	0	0	Gangania	1188
MEMARI	c	0	12.6	0	0	0	0.4	Laskarpur	1189
MEMARI	c	0	45.4	0	0	0	0.8	Kule	1190
MEMARI	c	0	0.1	0	0	0	0	Purbba Mitani	1191
MEMARI	c	0	2.5	0	0	0	0	Shele	1192
MEMARI	c	0	0	0	0	0	0	Daluipur	1193
MEMARI	c	0	8.4	0	0	0	0	Mongalpur	1194
MEMARI	c	0	0.8	0	0	0	0	Chak Basupur	1195
MEMARI	c	0	14.6	0	0	0	0	Maraipiri	1196
MEMARI	c	0	10.5	0	0	0	0	Khordda Isna	1197
MEMARI	c	0	49.7	0	0	0	0	Ashuri	1198
MEMARI	c	0	16.4	0	0	0	0	Dewani	1199
BARDDHAMAN	c	0	13.6	0	0	0	0	Banpur	1200
BARDHAMAN	c	0	4.9	0	0	0	0	Bamunia	1201
BARDDHAMAN	c	0	16.5	0	0	0	0	Khandra	1202
BURDDHAMAN	c	0	5.9	0	0	0	0	Kuljora	1203
MEMARI	c	0	13.4	0	0	0	0	Purulia	1204

Land Use												
Area under different types of land use (in hectares rounded up to one decimal place)								Area irrigated by source (in hectare).				
Serial Number	Name of Village	Fallow lands other than current fallows	Current Fallows	Net Area Sown	Total Irrigated Land Area	Total Un-irrigated Land Area	Canals ( C )	Wells/Tube-wells(W/TW)	Tanks/Lakes(T/L)	Water Falls(WF)	Others(O)	
1	2	110	111	112	113	114	115	116	117	118	119	
1162	Chakdhabari	0	0	63	42.2	20.8	0	0	1	0	41.2	
1163	Sutra	0	0	456.5	456.5	0	0	131.6	30.4	0	294.6	
1164	Garsondanga	0	0	212.7	210	2.7	0	68	31.9	0	110.1	
1165	Bandhupur	0	0	95	94	1	0	70	0	0	24	
1166	Mirgahar	0	0	207.6	168.8	38.8	130	38.8	0	0	0	
1167	Gohaildanga	0	0	44.1	20.4	23.7	20.4	0	0	0	0	
1168	Baruna	0	0	72.7	60.4	12.3	0	38.7	21.7	0	0	
1169	Purunia	0	0	102.3	87.2	15.1	67.1	17.1	3	0	0	
1170	Raigram	0	0	457.9	372.8	85.1	372.8	0	0	0	0	
1171	Sainhati	0	0	64.1	64	0	64	0	0	0	0	
1172	Basudebpur	0	0	186.9	186.8	0.1	186.8	0	0	0	0	
1173	Safarda	0	0	42.5	36.4	6.1	32.4	2	2	0	0	
1174	Mamudpur	0	0	462	444	18	314	72	4	0	54	
1175	Dheur Chanda	0	0	149.6	139.6	10	112	27.6	0	0	0	
1176	Katsihi	0	0	86.4	84	2.4	67.4	16.4	0.2	0	0	
1177	Fazalpur	0	0	270	250	20	210	40	0	0	0	
1178	Bheti	0	0	77	76.4	0.6	69.3	7.1	0	0	0	
1179	Ripi Chak	0	0	41	40.6	0.4	40.6	0	0	0	0	
1180	Karanda	0	0	559.2	358	201.2	250.1	65.9	0	0	42	
1181	Bhagra	0	0	122	111.6	10.4	81	30.6	0	0	0	
1182	Piplan	0	0	490	490	0	460	0	0	0	30	
1183	Bishnupur Chak	0	0	64.5	51.4	13.1	41.8	0	0	0	9.6	
1184	Isnabuzruk	0	0	62.8	62.8	0	50.4	0	0	0	12.4	
1185	Jamna	0	0	81.3	59.7	21.6	0	57.7	0	0	2	
1186	Debpur	0	0	456.3	398.7	57.6	259.9	121.4	17.4	0	0	
1187	Barandala	0	0	144.1	144.1	0	104.1	40	0	0	0	
1188	Gangania	0	0	139.1	130.8	8.4	78.1	50.6	2	0	0	
1189	Laskarpur	0	0	139.2	126.7	12.6	59.1	67.6	0	0	0	
1190	Kule	0	0	389	343.6	45.4	137.7	184.6	0	0	21.3	
1191	Purbba Mitani	0	0	41.4	36.5	4.9	12.1	24.4	0	0	0	
1192	Shele	0	0	91.2	77.2	14	36	40	1.2	0	0	
1193	Daluiapur	0	0	94.6	94.6	0	68.8	25.8	0	0	0	
1194	Mongalpur	0	0	65.9	64	1.9	56.8	7.2	0	0	0	
1195	Chak Basupur	0	0	64.3	63.8	0.5	17.8	46	0	0	0	
1196	Maraipiri	0	0	86.2	82.4	3.8	34.6	20.8	0	0	27	
1197	Khordda Isna	0	0	54.8	54.8	0	48	6.8	0	0	0	
1198	Ashuri	0	0	223.2	179.6	43.6	159.6	20	0	0	0	
1199	Dewani	0	0	517	425.5	91.5	405	20.5	0	0	0	
1200	Banpur	0	0	40.6	40	0.6	25.2	14.8	0	0	0	
1201	Bamunia	0	0	140	137.5	2.5	114.2	23.3	0	0	0	
1202	Khandra	0	0	150.9	150.9	0	150.9	0	0	0	0	
1203	Kuljora	0	0	540	540	0	509	31	0	0	0	
1204	Purulia	0	0	96.8	96.8	0	96.8	0	0	0	0	

Name of three most important commodities manufactured			Name of Village	Serial Number
First	Second	Third		
120	121	122	2	1

Bidy	Ornamenta	Sweet Mete	Chakdhabari	1162
			Sutra	1163
			Garsondanga	1164
			Bandhupur	1165
			Mirgahar	1166
			Gohaldanga	1167
			Baruna	1168
Bidi Binding			Purunia	1169
			Raigram	1170
			Sainhati	1171
			Basudebpur	1172
			Safarda	1173
			Mamudpur	1174
Plastic Toy	Jorry	Embadairy	Dheur Chanda	1175
	Zaree Emborary		Katsihi	1176
			Fazalpur	1177
			Bheti	1178
			Ripi Chak	1179
			Karanda	1180
			Bhagra	1181
			Piplan	1182
			Bishnupur Chak	1183
			Isnabuzruk	1184
			Jamna	1185
			Debpur	1186
			Barandala	1187
			Gangania	1188
			Laskarpur	1189
			Kule	1190
			Purbba Mitani	1191
			Shele	1192
			Daluipur	1193
			Mongalpur	1194
			Chak Basupur	1195
			Maraipiri	1196
			Khordda Isna	1197
			Ashuri	1198
			Dewani	1199
			Banpur	1200
			Bamunia	1201
			Khandra	1202
			Kuljora	1203
			Purulia	1204

**Census of India 2011**  
**Amenities and Land use**

Serial Number	Name fo Village	Location code no.	Total area of the village ( in hectares rounded up to one decimal place)	Total population ( 2011 census )	Number of households (2011 census)	Number of educational amenities availab village, the distance range code viz; a for for 10+ kms of nearest place where fa							
						Pre-Primary school (PP)	Primary school (P)	Middle school (M)	Secondary School (S)	Senior Secondary school (SS)	Degree college of arts science & commerce (ASC)	Engineering college(EC)	Medical college (MC)
1	2	3	4	5	6	7	8	9	10	11	12	13	14
1205	Sihigram	319740	215.5	1377	312	3	3	a	a	a	c	c	c
1206	Dhanya Kherur	319741	234.1	1297	307	2	2	1	1	a	c	c	c
1207	Sonagachhi	319742	143.8	814	193	1	1	a	a	a	c	c	c
1208	Temohani	319743	89	0	0								
1209	Ganguria	319744	250.5	1089	272	2	2	a	a	a	c	c	c
1210	Majhergram	319745	575.2	3187	783	4	3	1	1	1	c	c	c
1211	Khorad	319746	70.5	112	29	2	2	1	a	a	c	c	c
1212	Tentulia	319747	45.2	376	92	2	2	a	a	a	c	c	c
1213	Parguna	319748	185.8	1097	247	2	2	a	a	a	c	c	c
1214	Prasadpur	319749	54.8	0	0								
1215	Basatpur	319750	93.2	794	176	2	2	b	b	b	c	c	c
1216	Bhelia	319751	153.8	1066	247	2	2	1	1	a	b	c	c
1217	Murulia	319752	119	1401	277	2	2	a	a	a	c	c	c
1218	Piagram	319753	140.9	690	152	1	1	a	a	a	c	c	c
1219	Dewangadi	319754	103.7	586	140	1	1	a	a	a	c	c	c
1220	Bhandar Bati	319755	113.3	732	167	3	3	a	a	a	c	c	c
1221	Gabrupur	319756	95.6	1220	254	2	2	1	1	a	c	c	c
<b>Block T O T A L :</b>			<b>30519.7</b>	<b>237398</b>	<b>54082</b>	<b>309</b>	<b>305</b>	<b>52</b>	<b>42</b>	<b>20</b>	<b>1</b>	<b>0</b>	<b>0</b>

**- Village Directory**

(As in 2009)

le. (If not available within the < 5 Kms, b for 5-10 Kms and c if facility is available is given).					Number of Medical Amenities available. (If not available within the village, the distance range code viz; a for < 5 Kms, b for 5-10 Kms and c for 10+ kms of nearest place where facility is available is given).											Name of Village	Serial Number	
15	16	17	18	19	20	21	22	23	24	25	26	27	28	29	30			31
Management institute (MI)	Polytechnic (Pt)	Vocational training school /ITI	Non-formal training centre (NFTC)	Special school for disabled (SSD)	Others (specify)	Community health centre (CHC)	Primary health centre (PHC)	Primary health sub centre (PHS)	Maternity and child welfare centre (MCWC)	T.B. clinic (TBC)	Hospital-allopathic (HA)	Hospital-alternative medicine (HO)	Dispensary (D)	Veterinary hospital (VH)	Mobile health clinic (MHC)	Family welfare centre (FWC)		
c	c	c	c	c		c	c	a	c	c	c	c	a	a	c	a	Sihigram	1205
c	c	c	c	b		2	2	1	2	2	2	2	2	2	2	1	Dhanya Kherur	1206
c	c	c	c	b		c	c	a	c	c	c	c	a	b	c	a	Sonagachhi	1207
																	Temohani	1208
c	c	c	c	b		c	c	a	c	c	c	c	a	b		a	Ganguria	1209
c	c	c	c	c		c	c	1	c	c	c	c	1	a	c	1	Majhergram	1210
c	c	c	c	c		c	c	a	c	c	c	c	a	b	c	a	Khorad	1211
c	c	c	c	c		c	c	a	c	c	c	c	c	c	c	a	Tentulia	1212
c	c	c	c	b		c	c	a	c	c	c	c	a	b	c	a	Parguna	1213
																	Prasadpur	1214
c	c	c	c	c		c	c	b	c	c	c		c	b	c	1	Basatpur	1215
c	c	c	a	c		c	c	b	c	c	c	c	b	c	a	b	Bhelia	1216
c	c	c	c	b		c	c	a	c	c	c	c	a	b	c	a	Murulia	1217
c	c	c	c	c		c	c	a	c	c	c	c	a	b	c	a	Piagram	1218
c	c	c	c	b		c	c	1	c	c	c	c	a	b	c		Dewangadi	1219
c	c	c	c	b		c	c	a	c	c	c	c	a	b		a	Bhandar Bati	1220
c	c	c	c	c		c	c	b	c	c	c	c	b	b	c	b	Gabrupur	1221
<b>0</b>	<b>0</b>	<b>0</b>	<b>0</b>	<b>1</b>	<b>0</b>	<b>8</b>	<b>12</b>	<b>37</b>	<b>19</b>	<b>8</b>	<b>9</b>	<b>8</b>	<b>13</b>	<b>10</b>	<b>11</b>	<b>66</b>	<b>: Block T O T A L</b>	

Serial Number	Name fo Village	Number of Non-Government Medical Amenities available.							Availability of drinking water - Yes / No							
		Charitable non Govt. hospital/Nursing home.	Medical practitioner with MBBS Degree	Medical practitioner with other degree	Medical practitioner with no degree	Traditional practitioner and faith healer	Medicine Shop	Others	Tap water (Treated/Untreated)	Well water (Covered / Uncovered well)	Hand Pump	Tube wells / Bore well	Spring	River / Canal	Tank / Pond / Lake	Others
1	2	32	33	34	35	36	37	38	39	40	41	42	43	44	45	46
1205	Sihigram	0	0	0	1	0	0	0	No	No	Yes	No	No	No	No	No
1206	Dhanya Kherur	0	0	1	0	0	0	0	No	No	Yes	No	No	No	No	No
1207	Sonagachhi	0	0	0	1	0	0	0	No	No	Yes	No	No	No	No	No
1208	Temohani															
1209	Ganguria	0	0	0	0	0	0	0	No	No	Yes	No	No	No	No	No
1210	Majhergram	2	1	2	2	2	2	0	No	No	Yes	No	No	No	No	No
1211	Khorad	0	0	0	0	0	0	0	No	No	Yes	No	No	No	No	No
1212	Tentulia	0	0	0	0	0	0	0	No	No	Yes	No	No	No	No	No
1213	Parguna	0	0	0	0	0	0	0	No	No	Yes	Yes	No	No	No	No
1214	Prasadpur															
1215	Basatpur	0	0	0	0	0	0	0	No	No	Yes	No	No	No	No	No
1216	Bhelia	0	2	1	0	1	2	0	No	No	Yes	No	No	No	No	No
1217	Murulia	0	0	0	1	0	0	0	No	No	Yes	No	No	No	No	No
1218	Piagram	0	0	0	0	0	0	0	No	No	Yes	No	No	No	No	No
1219	Dewangadi	0	0	0	0	0	0	0	No	No	Yes	No	No	No	No	No
1220	Bhandar Bati	0	0	0	0	0	0	0	No	No	Yes	No	No	No	No	No
1221	Gabrupur	0	0	0	0	1	0	0	No	No	Yes	No	No	No	No	No
<b>Block T O T A L :</b>		<b>7</b>	<b>49</b>	<b>39</b>	<b>108</b>	<b>79</b>	<b>58</b>	<b>104</b>	<b>20</b>	<b>0</b>	<b>135</b>	<b>7</b>	<b>0</b>	<b>10</b>	<b>22</b>	<b>0</b>



Availability of toilet & others Yes / No				Communication and transport facilities (If amenities available code -Yes is given except for Village Pin Code ,If not available within the village , the distance range code viz; a for < 5 Kms, b for 5-10 Kms and c for 10+ kms of nearest place where facility is available is given).								Comm Pin C	
Community toilet including bath.	Community toilet excluding bath.	Rural sanitary mart or sanitary hardware outlet available near the village.	Community bio- gas or recycle of waste for productive use.	Post office(PO)	Sub post office (SPO)	Post & Telegraph office (P&TO)	Village Pin Code	Telephones (Land lines)	Public call office (PCO)	Mobile phone coverage	Name of Village	Serial Number	Serial Number
47	48	49	50	51	52	53	54	55	56	57	2	1	1
No	No	No	No	a	b	b	713422	Yes	b	Yes	Sihigram	1205	1205
No	No	No	No	a	a	b	713422	Yes	Yes	Yes	Dhanya Kherur	1206	1206
No	No	No	No	b	b	b	713422	Yes	Yes	Yes	Sonagachhi	1207	1207
											Temohani	1208	1208
No	No	No	No	a	a	b	713422	Yes	Yes	Yes	Ganguria	1209	1209
No	No	No	Yes	Yes	b	b	713422	Yes	Yes	Yes	Majhergram	1210	1210
No	No	No	No	a	b	b	713422	Yes	a	Yes	Khorad	1211	1211
No	No	No	No	a	b	b	713422	Yes	b	Yes	Tentulia	1212	1212
No	No	No	No	Yes	c	b	713422	Yes	Yes	Yes	Parguna	1213	1213
											Prasadpur	1214	1214
No	No	No	No	a	c	b	713422	Yes	Yes	Yes	Basatpur	1215	1215
No	No	No	No	b	b	c	713422	Yes	Yes	Yes	Bhelia	1216	1216
No	No	No	No	a	a	b	713422	Yes	Yes	Yes	Murulia	1217	1217
No	No	No	No	a	b	b	713422	Yes	Yes	Yes	Piagram	1218	1218
No	No	No	No	a	a	b	713422	Yes	a	Yes	Dewangadi	1219	1219
No	No	No	No	a	b	b	713422	Yes	Yes	Yes	Bhandar Bati	1220	1220
No	No	No	No	b	b	b	713422	Yes	Yes	Yes	Gabrupur	1221	1221
<b>4</b>	<b>12</b>	<b>10</b>	<b>2</b>	<b>38</b>	<b>6</b>	<b>3</b>	<b>136</b>	<b>127</b>	<b>73</b>	<b>128</b>	<b>Block T O T A L</b>	<b>Block</b>	

unication and transport facilities (If amenities available code -Yes is given except for Village code ,If not available within the village , the distance range code viz; a for <5 Kms, b for 5-10 Kms and c for 10+ kms of nearest place where facility is available is given).

Village connected to highways,vill: (If amenities available code -Yes village , the distance range code ' and c for 10+ kms of nearest place

Name of Village	Internet cafes/ Common service centre (CSC)	Private courier facility	Bus service (Public & Private)	Railway stations	Auto/Modified Autos	Taxis and Vans	Tractors	Cycle-pulled rickshaws(Manual & Machine driven)	Carts driven by animals	Sea /River ferry service	Connected to national highway(NH)	Connected to state highway(SH)	Connected to major district road (MDR)	Connected to others district road	Pucca roads	Kutchcha roads
2	58	59	60	61	62	63	64	65	66	67	68	69	70	71	72	73
Sihigram	a	b	Yes	c	c	Yes	Yes	Yes	Yes	c	c	b	a	a	a	Yes
Dhanya Kherur	a	c	a	c	c	Yes	Yes	Yes	Yes	c	c	b		Yes	b	Yes
Sonagachhi	b	b	a	c	c	Yes	Yes	Yes	Yes	c	c	b	b	a	a	a
Temohani																
Ganguria	a	a	a	c	c	Yes	Yes	Yes	Yes	c	c	b	Yes	a	a	Yes
Majhergram	b	b	Yes	c	c	Yes	Yes	Yes	Yes	c	c		Yes	Yes	Yes	Yes
Khorad	b	a	Yes	c	c	b	Yes	Yes	Yes	c	c	b		Yes	Yes	Yes
Tentulia	b	a	a	c	b	Yes	Yes	Yes	Yes	c	c	b	b	Yes	b	Yes
Parguna	c	b	a	c	c	Yes	Yes	Yes	Yes	c	c	b	b	Yes	b	Yes
Prasadpur																
Basatpur	c	c	b	c	Yes	Yes	Yes	Yes	Yes	c	c	b	b	b	b	Yes
Bhelia	c	c	b	c	c	Yes	Yes	Yes	Yes	c	c	c	b	Yes	b	Yes
Murulia	c	b	a	c	b	Yes	Yes	Yes	Yes	c	c	c	a	Yes	a	Yes
Piagram	b	a	a	c	c	Yes	Yes	Yes	Yes	c	c	b	b	a	Yes	Yes
Dewangadi	b	b	a	c	c	Yes	Yes	Yes	Yes	c	c	b	b	Yes	b	Yes
Bhandar Bati	a	b	a	c	c	Yes	Yes	Yes	Yes	c	c	b	b	Yes	b	Yes
Gabrupur	b	b	b	c	c	Yes	Yes	Yes	Yes	c	c	b	a	Yes	Yes	Yes
<b>TOTAL :</b>	<b>6</b>	<b>20</b>	<b>75</b>	<b>1</b>	<b>5</b>	<b>84</b>	<b>126</b>	<b>123</b>	<b>132</b>	<b>6</b>	<b>0</b>	<b>8</b>	<b>15</b>	<b>80</b>	<b>66</b>	<b>127</b>

age roads, banks & credit societies is given, If not available within the viz; a for < 5 Kms, b for 5-10 Kms where facility is available is given).														Availability of miscellaneous facilities (If amenities available code -Yes is given, If not available within the village , the distance range code viz; a for < 5 Kms, b for 5-10 Kms and c for 10+ kms of nearest place where facility is available is given).		Ava within
Water bounded macadam(WBM) roads	Navigable waterway (river/canal)(NW)	Footpaths (FP)	Commercial & Co-operative Banks	ATM	Agricultural Credit Societies	Self-Help Group (SHG)	Public distribution system (PDS) shop	Mandis / Regular market	Weekly Haat	Agricultural marketing society	Integrated Child Development Scheme (Nutritional Centres)	Anganwadi Centre (Nutritional Centres)	Others (Nutritional Centres)	Name of Village	Serial Number	Serial Number
74	75	76	77	78	79	80	81	82	83	84	85	86	87	2	1	1
c	c	Yes	b	b	c	Yes	a	c	a	a	c	Yes	Yes	Sihigram	1205	1205
c	c	Yes	b	b	c	Yes	a	c	a	a	Yes	Yes	Yes	Dhanya Kherur	1206	1206
Yes	c	Yes	b	b	c	Yes	b	c	b	b	c	Yes	Yes	Sonagachhi	1207	1207
														Temohani	1208	1208
c	c	Yes	b	b	c	Yes	a	c	a	a	c	Yes	Yes	Ganguria	1209	1209
c	c	Yes	Yes	b	Yes	Yes	Yes	Yes	Yes	Yes	c	Yes	Yes	Majhergram	1210	1210
c	c	Yes	b	b	c	Yes	Yes	b	Yes	Yes	c	Yes	Yes	Khorad	1211	1211
c	c	Yes	b	b	c	Yes	a	c	a	a	c	Yes	Yes	Tentulia	1212	1212
Yes	c	Yes	a	b	c	Yes	Yes	c	a	a	c	Yes	Yes	Parguna	1213	1213
														Prasadpur	1214	1214
c	c	Yes	b	c	c	Yes	a	c	b	b	c	Yes	Yes	Basatpur	1215	1215
c	c	Yes	b	c	c	Yes	a	c	a	a	c	Yes	Yes	Bhelia	1216	1216
c	c	Yes	a	b	c	Yes	a	c	a	c	c	Yes	Yes	Murulia	1217	1217
b	c	Yes	b	b	c	Yes	a	c	a	a	c	Yes	Yes	Piagram	1218	1218
c	c	Yes	b	b	c	Yes	Yes	c	a	a	c	Yes	Yes	Dewangadi	1219	1219
c	c	Yes	a	b	c	Yes	a	c	Yes	a	c	Yes	Yes	Bhandar Bati	1220	1220
c	c	Yes	b	b	b	c	Yes	c	Yes	Yes	Yes	Yes	Yes	Gabrupur	1221	1221
<b>5</b>	<b>6</b>	<b>103</b>	<b>11</b>	<b>1</b>	<b>29</b>	<b>132</b>	<b>80</b>	<b>9</b>	<b>46</b>	<b>42</b>	<b>31</b>	<b>131</b>	<b>126</b>	<b>: Block T O T A L</b>		<b>Block</b>

Availability of miscellaneous facilities (If amenities available code -Yes is given, If not available the village, the distance range code viz; a for < 5 Kms, b for 5-10 Kms and c for 10+ kms of nearest place where facility is available is given).											Availability of electricity (Yes/No)			
Name of Village	ASHA (Accredited Social Health Activist)	Community centre with/without TV	Sports Field,	Sports Club / Recreation Centre	Cinema / Video Hall	Public Library	Public Reading Room	Newspaper Supply	Assembly Polling station	Birth & Death Registration Office	Power Supply for Domestic Use (ED)	Power Supply for Agricultural Use (EAG)	Power Supply for Commercial Use (EC)	Power Supply for All Uses (EA)
2	88	89	90	91	92	93	94	95	96	97	98	99	100	101
Sihigram	Yes	c	Yes	Yes	b	a	a	Yes	Yes	a	Yes	Yes	Yes	Yes
Dhanya Kherur	Yes	Yes	Yes	Yes	b	a	a	Yes	Yes	a	Yes	Yes	Yes	Yes
Sonagachhi	Yes	Yes	Yes	Yes	Yes	Yes	Yes	Yes	Yes	Yes	Yes	Yes	Yes	Yes
Temohani														
Ganguria	Yes	c	Yes	Yes	b	a	a	Yes	Yes	a	Yes	Yes	Yes	Yes
Majhergram	Yes	c	Yes	Yes	Yes	Yes	Yes	Yes	Yes	Yes	Yes	Yes	Yes	Yes
Khorad	Yes	Yes	Yes	a	b	a	a	Yes	a	a	Yes	Yes	Yes	Yes
Tentulia	Yes	c	a	a	b	a	a	Yes	a	Yes	Yes	Yes	Yes	Yes
Parguna	Yes	c	Yes	Yes	b	Yes	Yes	Yes	Yes	Yes	Yes	Yes	Yes	Yes
Prasadpur														
Basatpur	Yes	c	b	b	c	b	b	Yes	a	a	Yes	Yes	Yes	Yes
Bhelia	Yes	c	Yes	Yes	Yes	Yes	Yes	Yes	Yes	Yes	Yes	Yes	Yes	Yes
Murulia	Yes	c	Yes	Yes	b	a	a	Yes	Yes	Yes	Yes	Yes	Yes	Yes
Piagram	Yes	c	a	a	b	a	a	Yes	a	a	Yes	Yes	Yes	Yes
Dewangadi	Yes	c	Yes	Yes	b	a	a	Yes	Yes	Yes	Yes	Yes	Yes	Yes
Bhandar Bati	Yes	c	Yes	Yes	b	a	a	Yes	a	a	Yes	Yes	Yes	Yes
Gabrupur	Yes	Yes	a	Yes	b	b	b	Yes	Yes	b	Yes	Yes	Yes	Yes
<b>TOTAL :</b>	<b>132</b>	<b>35</b>	<b>93</b>	<b>102</b>	<b>35</b>	<b>45</b>	<b>46</b>	<b>135</b>	<b>114</b>	<b>49</b>	<b>136</b>	<b>132</b>	<b>110</b>	<b>110</b>

Nearest Town		Land Use							
		Area under different types of land use (in hectares rounded up to one decimal place)							
Name	Distance range code i.e. a for < 5 Kms, b for 5-10 Kms and c for 10+ kms .	104 Forests	105 Area under Non-agricultural Uses	106 Barren and Un-cultivable land	107 Permanent Pastures and Other Grazing Lands	108 Land Under Miscellaneous Tree Crops etc.	109 Culturable Waste Land	Name of Village	Serial Number
102	103							2	1
MEMARI	c	0	48	0	0	0	0	Sihigram	1205
MEMARI	c	0	36.4	0	0	0	0	Dhanya Kherur	1206
MEMARI	c	0	14.1	0	0	0	0	Sonagachhi	1207
		0	15	0	0	0	0	Temohani	1208
MEMARI	c	0	47.6	0	0	0	0	Ganguria	1209
MEMARI	c	0	125.6	0	0	0	0	Majhergram	1210
MEMARI	c	0	9.7	0	0	0	0	Khorad	1211
MEMARI	c	0	6.6	0	0	0	0	Tentulia	1212
MEMARI	c	0	28.6	0	0	0	0	Parguna	1213
		0	4	0	0	0	0	Prasadpur	1214
MEMARI	c	0	12.1	0	0	0	0	Basatpur	1215
MEMARI	c	0	19	0	0	0	0	Bhelia	1216
MEMARI	c	0	7.6	0	0	0	0	Murulia	1217
MEMARI	c	0	29.3	0	0	0	0	Piagram	1218
MEMARI	c	0	12.5	0	0	0	0	Dewangadi	1219
MEMARI	c	0	17	0	0	0	0	Bhandar Bati	1220
MEMARI	c	0	19.5	0	0	0	0	Gabrupur	1221
		<b>0</b>	<b>0</b>	<b>5.3</b>	<b>4036</b>	<b>0</b>	<b>0</b>	<b>0</b>	<b>82.1 : Block T O T A L</b>

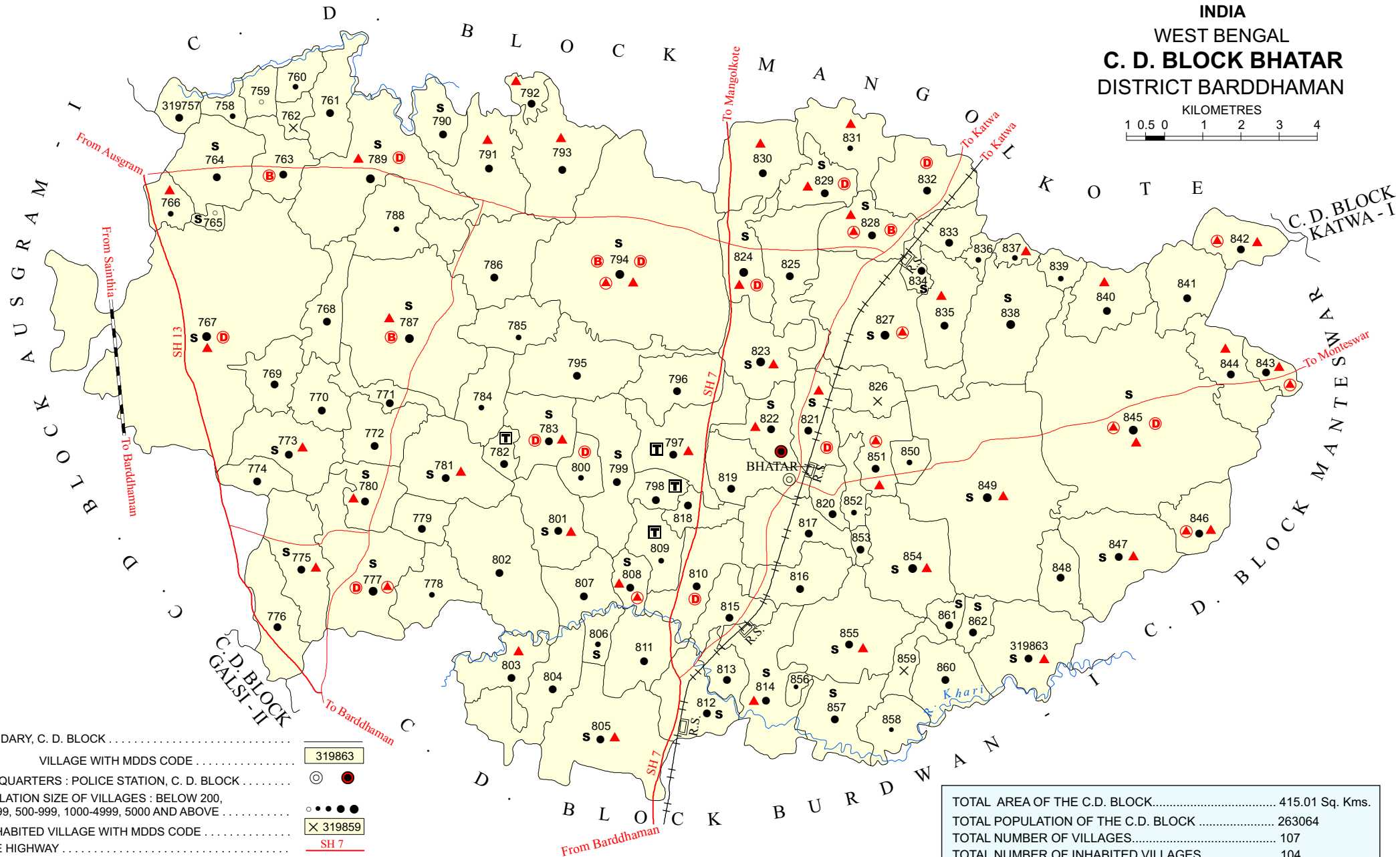
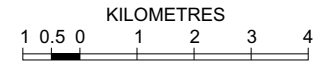
Land Use												
Area under different types of land use (in hectares rounded up to one decimal place)								Area irrigated by source (in hectare).				
Serial Number	Name of Village	Fallow lands other than current fallows	Current Fallows	Net Area Sown	Total Irrigated Land Area	Total Un-irrigated Land Area	Canals ( C )	Wells/Tube-wells(W/TW)	Tanks/Lakes(T/L)	Water Falls(WF)	Others(O)	
1	2	110	111	112	113	114	115	116	117	118	119	
1205	Sihigram	0	0	167.5	164.5	3	164.5	0	0	0	0	
1206	Dhanya Kherur	0	0	197.7	192.2	5.5	192.2	0	0	0	0	
1207	Sonagachhi	0	0	129.7	122.6	7.1	122.6	0	0	0	0	
1208	Temohani	0	0	74	72.4	1.6	72.4	0	0	0	0	
1209	Ganguria	0	0	202.9	202.2	0.8	202.2	0	0	0	0	
1210	Majhergram	0	0	449.5	446.6	2.9	446.6	0	0	0	0	
1211	Khorad	0	0	60.8	48.8	12	48.8	0	0	0	0	
1212	Tentulia	0	0	38.5	28.8	9.7	28.8	0	0	0	0	
1213	Parguna	0	0	157.2	154.8	2.4	154.8	0	0	0	0	
1214	Prasadpur	0	0	50.8	44	6.8	44	0	0	0	0	
1215	Basatpur	0	0	81.1	81.1	0	81.1	0	0	0	0	
1216	Bhelia	0	0	134.8	124.8	10	124.8	0	0	0	0	
1217	Murulia	0	0	111.4	110	1.4	110	0	0	0	0	
1218	Piagram	0	0	111.6	111.6	0	111.6	0	0	0	0	
1219	Dewangadi	0	0	91.2	89.6	1.6	89.6	0	0	0	0	
1220	Bhandar Bati	0	0	96.3	82.4	13.9	82.4	0	0	0	0	
1221	Gabrupur	0	0	76.1	71.2	4.9	0	40.2	0	0	31	
<b>Block T O T A L :</b>		<b>0</b>	<b>0</b>	<b>26395</b>	<b>23217</b>	<b>3179</b>	<b>17126</b>	<b>4056</b>	<b>288.2</b>	<b>0</b>	<b>0</b>	

Name of three most important commodities manufactured			Name of Village	Serial Number
First	Second	Third		
120	121	122	2	1
			Sihigram	1205
			Dhanya Kherur	1206
			Sonagachhi	1207
			Temohani	1208
			Ganguria	1209
			Majhergram	1210
			Khorad	1211
			Tentulia	1212
			Parguna	1213
			Prasadpur	1214
			Basatpur	1215
			Bhelia	1216
			Murulia	1217
			Piagram	1218
			Dewangadi	1219
			Bhandar Bati	1220
			Gabrupur	1221
			<b>: Block T O T A L</b>	





**INDIA**  
**WEST BENGAL**  
**C. D. BLOCK BHATAR**  
**DISTRICT BARDDHAMAN**



- BOUNDARY, C. D. BLOCK . . . . .
- " VILLAGE WITH MDDS CODE . . . . .
- HEADQUARTERS : POLICE STATION, C. D. BLOCK . . . . .
- POPULATION SIZE OF VILLAGES : BELOW 200,  
200-499, 500-999, 1000-4999, 5000 AND ABOVE . . . . .
- UNINHABITED VILLAGE WITH MDDS CODE . . . . .
- STATE HIGHWAY . . . . .
- IMPORTANT METALLED ROADS . . . . .
- RAILWAY LINE WITH STATION, BROAD GAUGE . . . . .
- RAILWAY LINE WITH STATION, NARROW GAUGE . . . . .
- RIVER AND STREAM . . . . .

	319863
	X 319859
	SH 7

- HIGH SCHOOL / INTER COLLEGE . S
- TECHNICAL INSTITUTIONS . . . . . T
- BANK . . . . . B

- DISPENSARY . . . . . D
- PRIMARY HEALTH CENTRE . . . . . A
- OTHER MEDICAL SERVICES . . . . . ▲

TOTAL AREA OF THE C.D. BLOCK.....	415.01 Sq. Kms.
TOTAL POPULATION OF THE C.D. BLOCK .....	263064
TOTAL NUMBER OF VILLAGES.....	107
TOTAL NUMBER OF INHABITED VILLAGES.....	104
TOTAL NUMBER OF CENSUS TOWNS.....	NIL
TOTAL NUMBER OF STATUTORY TOWNS .....	NIL
DISTANCE FROM DISTRICT HEADQUARTERS TO C.D. BLOCK HEADQUARTERS (APPROX.) .....	20 Kms.



## Alphabetical List of Villages

Name of the CD Block : Bhatar

CD Block Code (2011) : 0133

Sl. No.	Name of the Village	PLCN 2001	MDDS PLCN 2011
1	2	3	4
1	Amarun	01362500	319855
2	Ambana	01354600	319776
3	Arra	01358400	319814
4	Balgana	01359700	319827
5	Balsidanga	01358600	319816
6	Bamsor	01359300	319823
7	Bamunara	01355300	319783
8	Banagram	01353500	319765
9	Banpash	01354700	319777
10	Bara Belun	01361900	319849
11	Basatpur	01352700	319757
12	Basuda	01357100	319801
13	Bazar Mahammadpur	01357900	319809
14	Belenda	01358700	319817
15	Berana	01353000	319760
16	Bhairabpur	01360100	319831
17	Bhatakul	01360800	319838
18	Bhatar	01359200	319822
19	Bigra	01354200	319772
20	Bijipur	01357800	319808
21	Bijyapur	01363100	319861
22	Chandai	01354900	319779
23	Chandibati	01362000	319850
24	Chandipur	01356700	319797
25	Chhatini	01361800	319848
26	Dangsara	01352800	319758
27	Daura	01353300	319763
28	Debpur	01356100	319791
29	Dhandalsa	01355000	319780
30	Dhenria	01361100	319841
31	Eora	01358300	319813
32	Eora Chak	01358500	319815
33	Erachya	01363000	319860
34	Eruar	01356400	319794
35	Gholada	01354400	319774
36	Ghugia	01362800	319858
37	Gopinathbati	01359600	319826
38	Gramdihi	01354300	319773
39	Hanrgram	01362400	319854
40	Haribati	01354800	319778

### Alphabetical List of Villages

Name of the CD Block : Bhatar

CD Block Code (2011) : 0133

Sl. No.	Name of the Village	PLCN 2001	MDDS PLCN 2011
1	2	3	4
41	Haripur	01360400	319834
42	Jaladgram	01352900	319759
43	Jharul	01356000	319790
44	Jhikardanga	01357600	319806
45	Jhujkadanga	01357000	319800
46	Kachgaria	01362300	319853
47	Kalapahari	01360000	319830
48	Kanpur	01353200	319762
49	Kanpurhat	01360700	319837
50	Kapshor	01356600	319796
51	Karjjana	01358200	319812
52	Kashipur	01355700	319787
53	Kasigram	01361200	319842
54	Katari	01362200	319852
55	Kherur	01361700	319847
56	Khurul	01357200	319802
57	Kubajpur	01363300	319863
58	Kulchanda	01359100	319821
59	Kulnagar	01362100	319851
60	Kumarun	01355400	319784
61	Kurumba	01357700	319807
62	Madhpur	01361400	319844
63	Mahachanda	01357500	319805
64	Mahata	01355900	319789
65	Mandarbat	01354000	319770
66	Mandardi	01356200	319792
67	Mitrapur	01362900	319859
68	Mohanpur	01354500	319775
69	Mukundapur	01360900	319839
70	Muraripur	01361600	319846
71	Muratipur	01359400	319824
72	Nabasta	01358100	319811
73	Narayanpur	01355100	319781
74	Narjja	01358000	319810
75	Nasigram	01361500	319845
76	Nawada	01362600	319856
77	Nityanandapur	01359800	319828
78	Nrisinhapur	01355500	319785
79	Nunari	01357400	319804
80	Nurpur	01355800	319788

### Alphabetical List of Villages

Name of the CD Block : Bhatar

CD Block Code (2011) : 0133

Sl. No.	Name of the Village	PLCN 2001	MDDS PLCN 2011
1	2	3	4
81	Nuta	01353600	319766
82	Nutangram	01358800	319818
83	Orgram	01353700	319767
84	Palar	01358900	319819
85	Palsana	01363200	319862
86	Panoa	01356900	319799
87	Parhat	01357300	319803
88	Pashala	01360200	319832
89	Poalkura	01353100	319761
90	Purbba Ramchandrapur	01360600	319836
91	Rajipur	01356800	319798
92	Ramchandrapur	01353400	319764
93	Rampur	01356300	319793
94	Ratanpur	01355200	319782
95	Salkuni	01353800	319768
96	Salun	01361300	319843
97	Santoshpur	01359900	319829
98	Selenda	01361000	319840
99	Serua	01356500	319795
100	Shikartor	01360300	319833
101	Shripur	01355600	319786
102	Shunur	01362700	319857
103	Silakot	01353900	319769
104	Sonchalida	01354100	319771
105	Sotkhali	01359000	319820
106	Tulsidanga	01360500	319835
107	Usha	01359500	319825

Census of India 2011  
Amenities and Land use

Serial Number	Name fo Village	Location code no.	Total area of the village ( in hectares rounded up to one decimal place)	Total population ( 2011 census )	Number of households (2011 census)	Number of educational amenities availab village, the distance range code viz; a for for 10+ kms of nearest place where fa							
						Pre-Primary school (PP)	Primary school (P)	Middle school (M)	Secondary School (S)	Senior Secondary school (SS)	Degree college of arts science & commerce (ASC)	Engineering college(EC)	Medical college (MC)
1	2	3	4	5	6	7	8	9	10	11	12	13	14

Name of District:-Bardhaman

Name of CD Block:-Bhatar

1222	Basatpur	319757	114.4	1019	243	1	1	a	a	a	a	c	c
1223	Dangsara	319758	88.5	520	114	1	1	a	a	b	b	c	c
1224	Jaladgram	319759	177.6	168	42	1	1	b	b	b	b	c	c
1225	Berana	319760	125.6	911	207	1	1	a	a	a	b	c	c
1226	Poalkura	319761	317.4	1357	300	2	2				b	c	c
1227	Kanpur	319762	86.3	0	0								
1228	Daura	319763	265.2	2142	502	2	2	a	a	a	a	c	c
1229	Ramchandrapur	319764	451.9	3221	762	1	1	1	1	a	a	c	c
1230	Banagram	319765	52.8	193	42	1	1	1	1	a	a	c	c
1231	Nuta	319766	136.5	589	133	2	2	a	a	a	a	c	c
1232	Orgram	319767	2938.8	13554	3229	9	8	2	2	2	b	c	c
1233	Salkuni	319768	252.6	1740	402	2	2	1	a	b	b	b	c
1234	Silakot	319769	233.1	1837	453	2	2	a	a	a	b	c	c
1235	Mandarbat	319770	228.8	1268	335	1	1	a	a	b	c	c	c
1236	Sonchalida	319771	161.6	1896	420	1	1		a	c	c	c	c
1237	Bigra	319772	306.6	1863	434	2	2		a	a	b	c	c
1238	Gramdih	319773	405.8	2339	544	3	2	1	1		b	c	c
1239	Gholada	319774	141.9	1469	387	1	1	1	a	a	c	b	c
1240	Mohanpur	319775	446.5	2459	609	3	3	1	1	1	c	c	c
1241	Ambana	319776	324.8	1782	420	1	1		a	a	c	c	c
1242	Banpash	319777	701.7	6702	1649	6	5	2	1	1	c	c	c
1243	Haribati	319778	292.9	858	171	1	1	c	a	a	c	c	c
1244	Chandai	319779	159.5	1492	342	1	1		a	a	c	c	c
1245	Dhandalsa	319780	253.3	1455	350	2	2			1	1	c	c
1246	Narayanpur	319781	486.6	2285	538	3	3	1	1	1	c	c	c
1247	Ratanpur	319782	93.4	1418	316	11	11	a	a	b	c	c	c
1248	Bamunara	319783	306.2	2051	540	4	4	1	1	1	c	c	c
1249	Kumarun	319784	253.6	931	217	1	1	a	a	b	c	c	c
1250	Nrisinhapur	319785	283	873	205	2	2	c	c	c	c		
1251	Shripur	319786	451.8	3822	827	3	3	a	a	a			
1252	Kashipur	319787	1180.2	5457	1287	5	5	1	1	c	c	c	c
1253	Nurpur	319788	329.7	740	175	1	1		a	c	c	c	c
1254	Mahata	319789	911.9	5443	1311	12	11	1	1	1	c	c	c
1255	Jharul	319790	215.8	2545	580	2	2	1	1	b	b	c	c
1256	Debpur	319791	576.4	3891	877	2	2	a	a	a			
1257	Mandardih	319792	95	1212	279	1	1	a	a	a			
1258	Rampur	319793	543.3	2459	550	3	3	a	a	a			
1259	Eruar	319794	2063.4	10863	2522	10	10	2	2	1			
1260	Serua	319795	577.5	2692	588	2	2	1	a	c	c	c	c
1261	Kapshor	319796	339.8	3169	777	2	2	a	a	a	c	c	c
1262	Chandipur	319797	475.6	1472	353	2	2	a	a	a	c	c	c

**- Village Directory**

(As in 2009)

le. (If not available within the < 5 Kms, b for 5-10 Kms and c if facility is available is given).															Number of Medical Amenities available. (If not available within the village, the distance range code viz: a for < 5 Kms, b for 5-10 Kms and c for 10+ kms of nearest place where facility is available is given).															Name of Village	Serial Number
Management institute (MI)	Polytechnic (Pt)	Vocational training school /ITI	Non-formal training centre (NFTC)	Special school for disabled (SSD)	Others (specify)	Community health centre (CHC)	Primary health centre (PHC)	Primary health sub centre (PHS)	Maternity and child welfare centre (MCWC)	T.B. clinic (TBC)	Hospital-allopathic (HA)	Hospital-alternative medicine (HO)	Dispensary (D)	Veterinary hospital (VH)	Mobile health clinic (MHC)	Family welfare centre (FWC)															
15	16	17	18	19	20	21	22	23	24	25	26	27	28	29	30	31	2	1													

Location CodeNo:-335

Location CodeNo:-0133

c	c	c	c	c	c	c	a	b	a	a	c	c	a	a	c	c	Basatpur	1222
c	c	c	c	c	c	c	c	b	b	c	c	c	b	b	c	c	Dangsara	1223
c	c	c	c	c	c	c	b	a	b	c	c	c	b	b	c	c	Jaladgram	1224
c	c	c	c	c	c	c	c	a	c	c	c	c	b	c	c	c	Berana	1225
c	c	c	c	c	c	c	c		c	c	c	c	c	c	c	c	Poalkura	1226
																	Kanpur	1227
c	c	c	c	c	c	c	c	a	a	c	c	c	a	a	c	c	Daura	1228
c	c	c	c	c	c	c	c	a	c	c	c	c	a	a	c	c	Ramchandrapur	1229
c	c	c	c	c	c	c	a	a	a	c	c	c	a	a	c	c	Banagram	1230
c	c	c	c	c	c	c	a	1	c	c	c	c	a	a	c	c	Nuta	1231
c	c	c	1	1		b	b	2	b	2	1	c	1	1	1	2	Orgram	1232
c	c	b	c			c	c	a	c	a	a	b	b	b		c	Salkuni	1233
c	c	c	a	a		b	b	a	b	a	a	c	a	a	a	a	Silakot	1234
c	c	c	b	b		c	c	b	c	b	b	c	b	b	b	b	Mandarbat	1235
c	c	c	c	c		c	c	b	c	b	b	c	a	c		c	Sonchalida	1236
c	c	b	c	a		c	c	a	c	a	a	c	b	b		c	Bigra	1237
c	c	c	a	a		b	b	1	b	a	a	c	a	b	a	a	Gramdihi	1238
c	c	c	a	a		b	b	a	b	a	a	c	a	a	a	a	Gholada	1239
c	c	c				c		1	c	c	c	c	a	c	c	c	Mohanpur	1240
c	c	c	c	c		c	a	a	a	c	a	c	a	c	c	c	Ambana	1241
c	c	c	c	c		c		1		c	c	c	2	c	c	c	Banpash	1242
c	c	c	c	c		c	a	a	c	c	c	c	a	c	c	c	Haribati	1243
c	c	c	c	c		c	a	a	c	c	c	c	c	c	c	c	Chandai	1244
c	c	c	c	c		c	a	1	c	c	c	c	a	c	c	c	Dhandalsa	1245
c	c	c	b	c		c	b	1	c	c	c	c	c	c	c	c	Narayanpur	1246
c	c	1	c	c		c	b	a	c	c	c	b	b	b	c	c	Ratanpur	1247
c	c	b	c	c		c	b	1	c	c	b	c	1	b	c	c	Bamunara	1248
c	c	c	c	c		c	c	b	c	c	c	c	c	c	c	c	Kumarun	1249
						c	c	c	c	c	c	c	a	c		c	Nrisinhapur	1250
						a	a	a	a	c	c	c	a	c		a	Shripur	1251
c	c	c				c	c	1	c	1	1	c	c	c		c	Kashipur	1252
c	c	c				c	a		c	a	a	c	c	c		c	Nurpur	1253
c	c	c	c	c		c	c	1	c	c	c	c	1	c	c	c	Mahata	1254
c	c	c	c	c		c	b	a	c	c	c	c	c	c	c	c	Jharul	1255
a		a				a	a	1	a	c	c	c	a	c		a	Debpur	1256
						a	a	1	a	c	c	c	c	a	c	a	Mandardihi	1257
						a	a	1	a	c	c	c	a	c		a	Rampur	1258
						c		1	1	c	c	c	1	c	c	c	Eruar	1259
c	c	c		c		c	c	b	c	c	b	c	b	b	c	c	Serua	1260
c			1	c		c	b	a	c	c	b	c	b	b	c	c	Kapshor	1261
c	c	1	c	c		c	b	1	c	c	b	c	b	b	c	c	Chandipur	1262

Serial Number	Name fo Village	Number of Non-Government Medical Amenities available.						Availability of drinking water - Yes / No								
		Charitable non Govt. hospital/Nursing home.	Medical practitioner with MBBS Degree	Medical practitioner with other degree	Medical practitioner with no degree	Traditional practitioner and faith healer	Medicine Shop	Others	Tap water (Treated/Untreated)	Well water (Covered / Uncovered well)	Hand Pump	Tube wells / Bore well	Spring	River / Canal	Tank / Pond / Lake	Others
1	2	32	33	34	35	36	37	38	39	40	41	42	43	44	45	46

1222	Basatpur	0	0	0	0	0	0	0	No	No	No	Yes	No	Yes	Yes	No
1223	Dangsara	0	0	0	0	0	0	0	No	No	No	Yes	No	Yes	Yes	No
1224	Jaladgram	0	0	0	0	0	0	0	No	No	Yes	No	No	Yes	No	No
1225	Berana	0	0	0	0	0	0	0	No	No	No	Yes	No	Yes	No	Yes
1226	Poalkura	0	0	0	0	0	0	0	No	No	No	Yes	No	Yes	Yes	No
1227	Kanpur															
1228	Daura	0	0	0	0	0	0	0	No	No	No	Yes	No	Yes	Yes	Yes
1229	Ramchandrapur	0	0	0	0	0	0	0	No	No	No	Yes	No	Yes	Yes	Yes
1230	Banagram	0	0	0	0	0	0	0	No	No	No	Yes	No	No	Yes	No
1231	Nuta	0	0	0	0	0	0	0	No	No	No	Yes	No	Yes	Yes	Yes
1232	Orgram	1	1	3	1	0	3	0	No	No	No	Yes	No	No	No	No
1233	Salkuni	0	0	0	2	0	0	0	Yes	No	Yes	Yes	No	Yes	Yes	No
1234	Silakot	0	0	1	0	0	0	0	No	No	No	Yes	No	No	No	No
1235	Mandarbat	0	0	1	0	0	0	0	No	No	No	Yes	No	No	No	No
1236	Sonchalida	0	0	2	0	0	0	0	Yes	No	Yes	Yes	No	No	No	No
1237	Bigra	0	0	0	2	0	0	0	No	No	Yes	Yes	No	Yes	Yes	No
1238	Gramdih	0	0	2	1	0	0	0	No	No	No	Yes	No	No	No	No
1239	Gholada	0	0	2	2	0	0	0	No	No	No	Yes	No	No	No	No
1240	Mohanpur	0	0	0	0	0	0	0	Yes	No	Yes	Yes	No	No	No	No
1241	Ambana	0	1	1	0	0	1	0	No	No	Yes	Yes	No	No	No	No
1242	Banpash	0	0	1	3	1	2	0	Yes	No	Yes	Yes	No	No	No	No
1243	Haribati	0	0	1	0	1	0	0	Yes	No	Yes	No	No	No	No	No
1244	Chandai	0	0	0	0	1	0	0	No	No	Yes	No	No	No	No	No
1245	Dhandalsa	0	0	0	0	1	0	0	Yes	No	Yes	No	No	No	No	No
1246	Narayanpur	0	0	0	1	0	0	0	Yes	No	Yes	No	No	No	No	No
1247	Ratanpur	0	0	0	0	0	0	0	No	No	No	Yes	No	Yes	Yes	No
1248	Bamunara	0	0	1	0	0	0	0	No	No	No	Yes	No	Yes	Yes	No
1249	Kumarun	0	0	0	0	0	0	0	No	No	No	Yes	No	Yes	Yes	No
1250	Nrisinhapur	0	0	0	0	0	0	0	No	No	No	Yes	No	No	Yes	No
1251	Shripur	0	0	0	0	0	0	0	No	No	No	Yes	No	No	Yes	No
1252	Kashipur	0	0	0	0	1	0	1	No	No	Yes	Yes	No	Yes	Yes	No
1253	Nurpur	0	0	0	0	0	0	0	Yes	No	Yes	Yes	No	Yes	Yes	No
1254	Mahata	0	0	0	1	0	1	0	No	No	No	Yes	No	Yes	Yes	No
1255	Jharul	0	0	0	2	0	0	1	No	No	No	Yes	No	No	Yes	No
1256	Debpur	0	1	0	1	0	2	0	No	No	No	Yes	No	No	Yes	No
1257	Mandardih	2	2	2	2	2	2	2	No	No	No	Yes	No	No	Yes	No
1258	Rampur	0	0	0	0	0	0	0	No	No	No	Yes	No	No	Yes	No
1259	Eruar	0	1	1	1	1	0	3	No	No	No	Yes	No	No	Yes	No
1260	Serua	2	2	2	2	2	2	2	No	No	No	Yes	No	Yes	Yes	No
1261	Kapshor	0	0	0	0	0	0	0	No	No	No	Yes	No	Yes	Yes	No
1262	Chandipur	0	0	1	0	0	0	0	No	No	No	Yes	No	Yes	Yes	No



Availability of toilet & others Yes / No				Communication and transport facilities (If amenities available code -Yes is given except for Village Pin Code ,If not available within the village , the distance range code viz; a for < 5 Kms, b for 5-10 Kms and c for 10+ kms of nearest place where facility is available is given).							Comm Pin C		
Community toilet including bath.	Community toilet excluding bath.	Rural sanitary mart or sanitary hardware outlet available near the village.	Community bio- gas or recycle of waste for productive use.	Post office(PO)	Sub post office (SPO)	Post & Telegraph office (P&TO)	Village Pin Code	Telephones (Land lines)	Public call office (PCO)	Mobile phone coverage	Name of Village	Serial Number	Serial Number
47	48	49	50	51	52	53	54	55	56	57	2	1	1

No	Yes	Yes	No	a	a	a	713128	Yes	a	Yes	Basatpur	1222	1222
No	No	No	No	a	a	a	713128	Yes	b	Yes	Dangsara	1223	1223
No	No	No	No	b	a	a	713128	a	a	a	Jaladgram	1224	1224
No	No	No	No	b	a	b	713128	Yes	Yes	Yes	Berana	1225	1225
No	No	No	No	b		b	713128	Yes	b	Yes	Poalkura	1226	1226
											Kanpur	1227	1227
No	No	No	No	a	Yes	a	713128	Yes	Yes	Yes	Daura	1228	1228
No	No	Yes	No	a	Yes	a	713125	Yes	a	Yes	Ramchandrapur	1229	1229
No	No	No	No	a		a	713128	Yes	a	Yes	Banagram	1230	1230
No	No	No	No	a	a	a	713167	Yes	Yes	Yes	Nuta	1231	1231
No	No	No	No	Yes		b	713167	Yes	Yes	b	Orgram	1232	1232
No	No	No	No	a	b	b	713121	Yes	Yes	Yes	Salkuni	1233	1233
No	No	No	No	a	a	a	713167	Yes	a	a	Silakot	1234	1234
No	No	No	No	Yes		c	713127	Yes	b	b	Mandarbati	1235	1235
No	No	No	No	Yes	c	c	713121	Yes	Yes	Yes	Sonchalida	1236	1236
No	No	No	No	a	b	b	713121	Yes	Yes	Yes	Bigra	1237	1237
No	No	No	No	Yes	a	b	713127	Yes	a	b	Gramdihhi	1238	1238
No	No	No	No	a	a	c	713127	a	a	a	Gholada	1239	1239
Yes	No	No	Yes	a	Yes	a	713127	Yes	Yes	Yes	Mohanpur	1240	1240
No	No	No	No	a	a	a	713127	Yes	a	Yes	Ambana	1241	1241
Yes	Yes	Yes	No	Yes	a	Yes	713141	Yes	Yes	Yes	Banpash	1242	1242
No	No	Yes	No	a	Yes	Yes	713127	Yes	Yes	Yes	Haribati	1243	1243
No	No	No	No	a	a	a	713127	Yes	a	Yes	Chandai	1244	1244
No	No	Yes	No	a	a	a	713127	Yes	a	Yes	Dhandalsa	1245	1245
No	No	No	No	a	Yes	a	713125	Yes	a	Yes	Narayanpur	1246	1246
No	No	No	No	b	Yes	b	713121	b	Yes	b	Ratanpur	1247	1247
No	No	No	No	b	b	b	713121	Yes	Yes	b	Bamunara	1248	1248
No	Yes	No	No	c	a	c	713121	Yes	a	c	Kumarun	1249	1249
No	No	No	No	c	a	c	713121	Yes	Yes	Yes	Nrisinhapur	1250	1250
No	No	No	No	c	a	c	713121	Yes	Yes	Yes	Shripur	1251	1251
No	Yes	No	No	Yes	b	b	713121	Yes	Yes	Yes	Kashipur	1252	1252
No	No	No	No	a	b	Yes	713128	Yes	Yes	Yes	Nurpur	1253	1253
No	No	Yes	No	b	Yes	Yes	713128	Yes	Yes	Yes	Mahata	1254	1254
No	No	Yes	No	b	a	a	713403	Yes	Yes	Yes	Jharul	1255	1255
No	No	No	No	a	Yes	c	713121	Yes	Yes	Yes	Debpur	1256	1256
No	No	No	No	a	a	c	713121	Yes	Yes	Yes	Mandardihi	1257	1257
No	No	No	No	a	a	c	713121	Yes	Yes	Yes	Rampur	1258	1258
No	No	No	No	Yes	a	c	713121	Yes	Yes	Yes	Eruar	1259	1259
No	No	No	No	b	a	b	713121	Yes	a	c	Serua	1260	1260
No	No	No	No	b	a	b	713125	Yes	Yes	b	Kapshor	1261	1261
No	No	No	No	b	Yes	b	713125	Yes	a	a	Chandipur	1262	1262

unication and transport facilities (If amenities available code -Yes is given except for Village ode ,If not available within the village , the distance range code viz; a for <5 Kms, b for 5-10 Kms and c for 10+ kms of nearest place where facility is available is given).

Village connected to highways,vill (If amenities available code -Yes village , the distance range code and c for 10+ kms of nearest place

Name of Village	Internet cafés/ Common service centre (CSC)	Private courier facility	Bus service (Public & Private)	Railway stations	Auto/Modified Autos	Taxis and Vans	Tractors	Cycle-pulled rickshaws(Manual & Machine driven)	Carts driven by animals	Sea /River ferry service	Connected to national highway(NH)	Connected to state highway(SH)	Connected to major district road (MDR)	Connected to others district road	Pucca roads	Kutchcha roads
2	58	59	60	61	62	63	64	65	66	67	68	69	70	71	72	73

Basatpur	a	a	a	c	a	Yes	Yes	Yes	Yes	Yes	a	a	a	a	a	Yes
Dangsara	b	b	a	c	b	Yes	Yes	a	Yes	c	b	b	a	a	a	Yes
Jaladgram	b	b	a	c	a	a	a	a	Yes	Yes	b	b	a	a	a	Yes
Berana	b	b	a	c	Yes	Yes	Yes	Yes	Yes	a	b	b	a	a	Yes	Yes
Poalkura	b	b	Yes	c	b	b	Yes	Yes	Yes	c	b			Yes	Yes	a
Kanpur																
Daura	a	a	Yes	c	Yes	Yes	Yes	Yes	Yes	c	a	a	Yes	Yes	Yes	a
Ramchandrapur	a	a	Yes	c	a	Yes	Yes	a	Yes	c	a	a	Yes	Yes	Yes	a
Banagram	a	a	a	c	a	a	Yes	a	Yes	c	a	a	a	a	a	Yes
Nuta	a	a	Yes	c	a	Yes	Yes	Yes	Yes	c	Yes		Yes	a	a	a
Orgram	Yes	Yes	Yes	c	Yes	Yes	Yes	Yes	Yes	c	c	c		Yes	Yes	Yes
Salkuni	b	b	Yes	b	b	Yes	Yes	Yes	Yes	c	c	b	a	Yes	a	Yes
Silakot	a	b	Yes	b	b	Yes	a	Yes	Yes	c				Yes	Yes	Yes
Mandarwati	b	b	Yes	c	c	Yes	b	Yes	Yes	c	c	c	b	Yes	Yes	Yes
Sonchalida	c	c	Yes	c	c	b	Yes	Yes	Yes	c	c	c	Yes	Yes	a	Yes
Bigra	b	b	Yes	b	a	Yes	Yes	Yes	a	c	c	b	Yes	Yes	a	Yes
Gramdih	a	a	Yes	c	a	Yes	a	Yes	Yes	c	c	c	a	Yes	a	Yes
Gholada	a	c	a	c	a	Yes	c	Yes	Yes	c	c	c	a	a	a	Yes
Mohanpur	a	c	Yes	c	c	Yes	Yes	a	Yes	c	c	a	a	a	Yes	Yes
Ambana	a	c	Yes	c	b	Yes	Yes	c	Yes	c	c			Yes	a	Yes
Banpash	Yes	c	Yes	c	Yes	Yes	Yes	Yes	Yes	c	c		Yes	c	Yes	Yes
Haribati	a	c	Yes	b	a	Yes	Yes	Yes	Yes	c	c	b		b	Yes	Yes
Chandai	a	c	a	c	c	Yes	Yes	Yes	Yes	c	c	b	a	a	a	Yes
Dhandalsa	a	c	Yes	c	c	Yes	Yes	Yes	Yes	c	c	b	Yes	Yes	Yes	Yes
Narayanpur	c	c	Yes	c	c	Yes	Yes	a	Yes	c	c	b	b	Yes	a	Yes
Ratanpur	b	c	a	c	b	a	b	Yes	Yes	c	c	c	c	Yes	a	Yes
Bamunara	b	c	Yes	c	b	Yes	b	Yes	Yes	c	c	c	c	Yes	Yes	Yes
Kumarun	c	c	a	c	c	b	c	b	Yes	c	c	c	c	a	a	Yes
Nrisinhapur	c	c	a	c	c	Yes	Yes	Yes	Yes	c	a	a	a	a	a	Yes
Shripur	a	c	Yes	c	c	Yes	Yes	Yes	Yes	a	a		Yes	a	a	Yes
Kashipur	c	c	Yes	c	c	Yes	Yes	Yes	Yes	c	c	c	Yes	Yes	a	Yes
Nurpur	c	c	a	c	c	Yes	Yes	Yes	Yes	c	c	b	a	a	a	Yes
Mahata	Yes	Yes	Yes	c	Yes	Yes	Yes	Yes	Yes	Yes	c	c	Yes	Yes	Yes	Yes
Jharul	a	a	Yes	c	a	Yes	Yes	Yes	Yes	a	b	b		Yes	Yes	Yes
Debpur	a	c	Yes	c	c	Yes	Yes	Yes	Yes	c			Yes	a	a	Yes
Mandardih	a	c	a	c	c	Yes	Yes	Yes	Yes	c	c	a		Yes	Yes	Yes
Rampur	a	c	a	b	c	Yes	Yes	Yes	a	Yes		c	Yes	Yes	Yes	Yes
Eruar	Yes	Yes	Yes	Yes	c	Yes	Yes	Yes	Yes	c	c		Yes	Yes	a	a
Serua	b	c	a	b	b	a	b	Yes	Yes	c	c	c	c	a	a	Yes
Kapshor	c	c	a	b	b	b	b	Yes	Yes	c	c	Yes	c	a	a	Yes
Chandipur	b	c	a	b	b	b	b	Yes	Yes	c	c	Yes	c	Yes	a	Yes

age roads, banks & credit societies is given, If not available within the viz; a for < 5 Kms, b for 5-10 Kms where facility is available is given).	Availability of miscellaneous facilities (If amenities available code -Yes is given, If not available within the village , the distance range code viz; a for < 5 Kms, b for 5-10 Kms and c for 10+ kms of nearest place where facility is available is given).	Ava within
---	---	------------

Water bounded macadam(WBM) roads	Navigable waterway (river/canal)(NW)	Footpaths (FP)	Commercial & Co-operative Banks	ATM	Agricultural Credit Societies	Self-Help Group (SHG)	Public distribution system (PDS) shop	Mandis / Regular market	Weekly Haat	Agricultural marketing society	Integrated Child Development Scheme (Nutritional Centres)	Anganwadi Centre (Nutritional Centres)	Others (Nutritional Centres)	Name of Village	Serial Number	Serial Number
74	75	76	77	78	79	80	81	82	83	84	85	86	87	2	1	1

Yes	Yes	Yes	a	a	c	Yes	a	c	a	a	Yes	Yes	Yes	Basatpur	1222	1222
Yes		Yes	b	b	c	Yes	a	c	b	b	Yes	Yes	Yes	Dangsara	1223	1223
Yes	Yes	Yes	b	b	c	Yes	a	c	b	b	Yes	Yes	Yes	Jaladgram	1224	1224
Yes	Yes	Yes	a	b	c	Yes	Yes	c	b	b	Yes	Yes	Yes	Berana	1225	1225
		Yes	a	b	c	Yes	Yes	c	b	Yes	Yes	Yes	Yes	Poalkura	1226	1226
														Kanpur	1227	1227
Yes		Yes	Yes	a	c	Yes	Yes	c	a	a	Yes	Yes	Yes	Daura	1228	1228
Yes		Yes	a	a	c	Yes	Yes	c	a	a	Yes	Yes	Yes	Ramchandrapur	1229	1229
Yes		Yes	a	a	c	Yes	Yes	b	Yes	Yes	Yes	Yes	Yes	Banagram	1230	1230
Yes		Yes	a	a	c	Yes	a	c	a	a	Yes	Yes	Yes	Nuta	1231	1231
Yes		Yes	b	b	Yes	Yes	Yes	Yes	Yes	b	Yes	Yes	Yes	Orgram	1232	1232
		Yes	a	c	c	Yes	Yes	b	a	a	Yes	Yes	Yes	Salkuni	1233	1233
	Yes	Yes	b	b	c	Yes	Yes	Yes	a	a	Yes	Yes	Yes	Silakot	1234	1234
	Yes	Yes	c	c	c	Yes	Yes	Yes	Yes	Yes	Yes	Yes	Yes	Mandarbari	1235	1235
		Yes	a	c	Yes	Yes	c	c	Yes	Yes	Yes	Yes	Yes	Sonchalida	1236	1236
		Yes	a	c	c	Yes	Yes	c	a	c	Yes	Yes	Yes	Bigra	1237	1237
		Yes	b	b	Yes	Yes	Yes	Yes	a	b	Yes	Yes	Yes	Gramdihi	1238	1238
Yes		Yes	c	c	c	Yes	a	Yes	a	a	Yes	Yes	Yes	Gholada	1239	1239
Yes		Yes	c	c	c	Yes	Yes	c	a	a	Yes	Yes	Yes	Mohanpur	1240	1240
Yes	c	Yes	a	c	Yes	Yes	a	c	Yes	a	Yes	Yes	Yes	Ambana	1241	1241
Yes	c	Yes	c	c	Yes	Yes	Yes	b	Yes	a	Yes	Yes	Yes	Banpash	1242	1242
Yes	c	Yes	c	c	c	Yes	a	c	Yes	a	Yes	Yes	Yes	Haribati	1243	1243
Yes	c	Yes	c	c	c	Yes	a	c	a	a	Yes	Yes	Yes	Chandai	1244	1244
Yes	c	Yes	c	c	c	Yes	a	c	a	Yes	Yes	Yes	Yes	Dhandalsa	1245	1245
Yes	a	Yes	c	c	c	Yes	Yes	c	a	a	Yes	Yes	Yes	Narayanpur	1246	1246
Yes	Yes	Yes	b	b	c	Yes	Yes	b	Yes	Yes	Yes	Yes	Yes	Ratanpur	1247	1247
Yes	Yes	Yes	b	b	Yes	Yes	Yes	b	Yes	Yes	Yes	Yes	Yes	Bamunara	1248	1248
Yes	a	a	c	c	c	Yes	b	c	b	b	a	Yes	Yes	Kumarun	1249	1249
			a	c	c	Yes	Yes	b	Yes	Yes	Yes	Yes	Yes	Nrisinhapur	1250	1250
	Yes	Yes	a	c	c	Yes	Yes	c	Yes	c	Yes	Yes	Yes	Shripur	1251	1251
		Yes	Yes	c	Yes	Yes	Yes	c	Yes	Yes	Yes	Yes	Yes	Kashipur	1252	1252
			a	c	c	Yes	Yes	c	a	Yes	Yes	Yes	Yes	Nurpur	1253	1253
Yes	Yes	Yes	c	c	c	Yes	Yes	c	Yes	Yes	Yes	Yes	Yes	Mahata	1254	1254
Yes	a	Yes	b	b	c	Yes	b	c	a	a	Yes	Yes	Yes	Jharul	1255	1255
		Yes	a	c	c	Yes	Yes	Yes	Yes	Yes	Yes	Yes	Yes	Debpur	1256	1256
a	a	Yes	a	c	c	Yes	Yes	c	a	c	Yes	Yes	Yes	Mandardihi	1257	1257
Yes	a	Yes	a	c	c	Yes	Yes	c	a	c	Yes	Yes	Yes	Rampur	1258	1258
a	a	Yes	Yes	c	c	Yes	Yes	Yes	Yes	c	Yes	Yes	Yes	Eruar	1259	1259
Yes	a	Yes	b	b	b	Yes	Yes	c	a	b	c	Yes	Yes	Serua	1260	1260
Yes	Yes	Yes	b	b	c	Yes	Yes	c	a	a	c	Yes	Yes	Kapshor	1261	1261
Yes	Yes	Yes	b	b	c	Yes	a	c	a	a	c	Yes	Yes	Chandipur	1262	1262

Availability of miscellaneous facilities (If amenities available code -Yes is given, If not available the village, the distance range code viz; a for < 5 Kms, b for 5-10 Kms and c for 10+ kms of nearest place where facility is available is given).

Availability of electricity (Yes/No)

Name of Village	ASHA (Accredited Social Health Activist)	Community centre with/without TV	Sports Field,	Sports Club / Recreation Centre	Cinema / Video Hall	Public Library	Public Reading Room	Newspaper Supply	Assembly Polling station	Birth & Death Registration Office	Power Supply for Domestic Use (ED)	Power Supply for Agricultural Use (EAG)	Power Supply for Commercial Use (EC)	Power Supply for All Uses (EA)
2	88	89	90	91	92	93	94	95	96	97	98	99	100	101

Basatpur	Yes	Yes	Yes	Yes	a	Yes	Yes	Yes	Yes	Yes	Yes	Yes	Yes	Yes
Dangsara	Yes	b	b	b	b	b	b	b	Yes	a	Yes	Yes	Yes	Yes
Jaladgram	Yes	b	b	b	b	b	b	b	a	b	Yes	Yes	Yes	Yes
Berana	Yes	b	Yes	b	b	b	b	Yes	Yes	a	Yes	Yes	Yes	Yes
Poalkura	Yes	Yes	Yes	Yes	b	Yes	Yes	Yes	Yes	Yes	Yes	Yes	Yes	Yes
Kanpur														
Daura	Yes	a	Yes	Yes	a	a	a	Yes	Yes	a	Yes	Yes	Yes	Yes
Ramchandrapur	Yes	a	Yes	Yes	a	a	Yes	Yes	Yes	Yes	Yes	Yes	Yes	Yes
Banagram	Yes	Yes	Yes	Yes	a	Yes	Yes	Yes	a	a	Yes	Yes	Yes	Yes
Nuta	Yes	a	a	a	a	Yes	Yes	Yes	Yes	b	Yes	Yes	Yes	Yes
Orgram	Yes	Yes	Yes	Yes	Yes	Yes	Yes	Yes	Yes	Yes	Yes	Yes	Yes	Yes
Salkuni	Yes	Yes	Yes	Yes	b	Yes	Yes	Yes	Yes	a	Yes	Yes	Yes	Yes
Silakot	Yes	Yes	a	Yes	b	a	a	Yes	Yes	a	Yes	No	Yes	No
Mandarbat	Yes	Yes	Yes	Yes	c	a	a	Yes	Yes	b	Yes	No	Yes	No
Sonchalida	Yes	Yes	Yes	Yes	Yes	Yes	Yes	Yes	Yes	Yes	Yes	No	Yes	No
Bigra	Yes	Yes	Yes	Yes	Yes	Yes	Yes	Yes	Yes	a	Yes	Yes	Yes	Yes
Gramdih	Yes	Yes	Yes	Yes	b	Yes	Yes	Yes	Yes	a	Yes	No	Yes	No
Gholada	Yes	Yes	Yes	Yes	c	a	a	Yes	c	a	Yes	No	Yes	No
Mohanpur	Yes	c	Yes	Yes	c	a	a	Yes	Yes	a	Yes	Yes	No	No
Ambana	Yes	Yes	c	c	c	a	a	Yes	a	a	Yes	No	No	No
Banpash	Yes	c	a	Yes	c	Yes	Yes	Yes	Yes	a	Yes	Yes	Yes	Yes
Haribati	c	c	Yes	a	c	a	a	Yes	Yes	a	Yes	Yes	No	No
Chandai	Yes	c	Yes	a	c	a	a	Yes	a	a	Yes	Yes	No	No
Dhandalsa	c	c	Yes	a	c	a	a	Yes	Yes	Yes	Yes	Yes	No	No
Narayanpur	c	c	Yes	c	c	Yes	Yes	Yes	Yes	a	Yes	Yes	No	No
Ratanpur	Yes	Yes	Yes	Yes	Yes	Yes	Yes	Yes	Yes	Yes	Yes	Yes	No	No
Bamunara	Yes	Yes	Yes	Yes	Yes	Yes	Yes	Yes	Yes	Yes	Yes	Yes	No	No
Kumarun	Yes	c	Yes	c	c	b	b	Yes	Yes	b	Yes	Yes	Yes	Yes
Nrisinhapur	Yes	Yes	Yes	Yes	Yes	Yes	Yes	Yes	Yes	Yes	Yes	Yes	Yes	Yes
Shripur	Yes	c	Yes	c	c	c	c	Yes	c	a	Yes	Yes	No	No
Kashipur	Yes	Yes	Yes	Yes	Yes	Yes	Yes	Yes	Yes	Yes	Yes	Yes	Yes	Yes
Nurpur	Yes	Yes	Yes	Yes	Yes	Yes	Yes	Yes	a	a	Yes	Yes	No	No
Mahata	Yes	Yes	Yes	Yes	c	Yes	Yes	Yes	Yes	Yes	Yes	Yes	Yes	Yes
Jharul	Yes	Yes	Yes	Yes	Yes	Yes	Yes	Yes	Yes	a	Yes	Yes	Yes	Yes
Debpur	Yes	Yes	Yes	c	Yes	c	c	Yes	Yes	c	Yes	Yes	Yes	Yes
Mandardihi	Yes	Yes	Yes	c	c	c	c	Yes	b	a	Yes	Yes	Yes	Yes
Rampur	Yes	c	Yes	c	c	c	c	Yes	c	a	Yes	Yes	Yes	Yes
Eruar	Yes	Yes	c	Yes	Yes	Yes	Yes	Yes	Yes	Yes	Yes	Yes	Yes	Yes
Serua	Yes	c	Yes	c	c	b	b	a	Yes	Yes	Yes	Yes	No	No
Kapshor	Yes	Yes	Yes	Yes	Yes	Yes	Yes	Yes	Yes	a	Yes	Yes	Yes	Yes
Chandipur	Yes	Yes	c	Yes	b	b	b	b	a	a	Yes	Yes	No	No

Nearest Town		Land Use							
		Area under different types of land use (in hectares rounded up to one decimal place)							
Name	Distance range code i. e. a for < 5 Kms, b for 5-10 Kms and c for 10+ kms .	Forests	Area under Non-agricultural Uses	Barren and Un-cultivable land	Permanent Pastures and Other Grazing Lands	Land Under Miscellaneous Tree Crops etc.	Culturable Waste Land	Name of Village	Serial Number
102	103	104	105	106	107	108	109	2	1

GUSKARA	a	0	31.5	0	0	0	4	Basatpur	1222
GUSKARA	b	0	21.4	0	0	0	0	Dangsara	1223
GUSKARA	b	1.8	29.3	0	0	0	0	Jaladgram	1224
GUSKARA	b	1.8	17.9	0	0	0	0	Berana	1225
GUSKARA	b	0	9.9	0	0	0	4	Poalkura	1226
		0	10.4	0	0	0	1.3	Kanpur	1227
GUSKURA	a	0	66.9	0	0	0	0	Daura	1228
GUSKURA	a	0	9.2	0	0	0	0	Ramchandrapur	1229
GUSKURA	a	0	8.4	0	0	0	0	Banagram	1230
GUSKURA	b	0	20.2	0	0	0	4.2	Nuta	1231
GUSKURA	b	238	1718	0	0	0	404.6	Orgram	1232
GUSKURA	b	0	19.9	0	0	0	10.2	Salkuni	1233
GUSKURA	b	0	106.7	0	0	0	0	Silakot	1234
GUSKURA	b	0	96.1	0	0	0	0	Mandarbati	1235
GUSKURA	c	0	7.8	0	0	0	0	Sonchalida	1236
GUSKURA	b	0	7.2	0	0	0	0	Bigra	1237
GUSKURA	b	0	119.3	0	0	0	0	Gramdihi	1238
GUSKURA	c	0	34.2	0	0	0	0	Gholada	1239
GUSKURA	c	0	41	0	0	0	0.8	Mohanpur	1240
GUSKURA	c	0	21	0	0	0	0.8	Ambana	1241
GUSKURA	c	0	53.4	0	0	0	0.8	Banpash	1242
GUSKURA	c	0	8.2	0	0	0	0.8	Haribati	1243
GUSKURA	b	0	13.8	0	0	0	0	Chandai	1244
GUSKURA	c	0	10.5	0	0	0	0	Dhandalsa	1245
GUSKURA	c	0	20.4	0	0	0	0.8	Narayanpur	1246
GUSKURA	c	0	8.4	0	0	0	24.3	Ratanpur	1247
GUSKURA	c	0	43.2	0	0	0	0	Bamunara	1248
GUSKURA	c	0	39.1	0	0	0	0	Kumarun	1249
GUSKURA	c	0	40.6	0	0	0	0	Nrisinhapur	1250
GUSKURA	c	0	47.1	0	0	0	0	Shripur	1251
GUSKURA	c	4	144.3	0	0	0	20.2	Kashipur	1252
GUSKURA	c	4.5	7.5	0	0	0	0	Nurpur	1253
GUSKURA	c	0	12	0	0	0	0	Mahata	1254
GUSKURA	c	0	13.4	0	0	0	0	Jharul	1255
GUSKURA	c	0	88.2	0	0	0	2.6	Debpur	1256
GUSKURA	c	0	10.7	0	0	0	1.8	Mandardihi	1257
GUSKURA	c	0	47.4	0	0	0	20.2	Rampur	1258
GUSKURA	c	0	481.1	0	0	0	4	Eruar	1259
GUSKURA	c	323.8	71.6	0	0	0	0	Serua	1260
GUSKURA	c	0	76.8	0	0	0	0	Kapshor	1261
GUSKURA	c	0	118.3	0	0	0	0	Chandipur	1262

Land Use											
Area under different types of land use (in hectares rounded up to one decimal place)							Area irrigated by source (in hectare).				
Serial Number	Name of Village	Fallow lands other than current fallows	Current Fallows	Net Area Sown	Total Irrigated Land Area	Total Un-irrigated Land Area	Canals ( C )	Wells/Tube-wells(W/TW)	Tanks/Lakes(T/L)	Water Falls(WF)	Others(O)
1	2	110	111	112	113	114	115	116	117	118	119

1222	Basatpur	0	0	78.8	62.2	16.6	50.6	0	0	0	11.6
1223	Dangsara	0	0	67.1	67.1	0	0	25	42.1	0	0
1224	Jaladgram	0	0	146.5	146.5	0	0	0	141.5	0	5
1225	Berana	0	0	105.9	105.9	0	0	0	102.5	0	3.5
1226	Poalkura	0	0	303.5	303.5	0	303.5	0	0	0	0
1227	Kanpur	0	0	74.5	74.5	0	14.4	0	0	0	60.1
1228	Daura	0	0	198.3	181.9	16.4	106.9	0	0	0	75
1229	Ramchandrapur	0	0	442.7	404.7	38	200	0	204.7	0	0
1230	Banagram	0	0	44.4	36.1	8.4	0	0	36.1	0	0
1231	Nuta	0	0	112.1	112.1	0	20	20	72.1	0	0
1232	Orgram	0	0	578.7	93.1	485.6	93.1	0	0	0	0
1233	Salkuni	0	0	222.5	161.6	60.9	161.6	0	0	0	0
1234	Silakot	0	0	126.4	107.4	18.9	107.4	0	0	0	0
1235	Mandarbati	0	0	132.7	132.7	0	132.7	0	0	0	0
1236	Sonchalida	0	0	153.8	153.8	0	153.8	0	0	0	0
1237	Bigra	0	0	299.5	299.5	0	299.5	0	0	0	0
1238	Gramdihi	0	0	286.5	286.5	0	286.5	0	0	0	0
1239	Gholada	0	0	107.6	107.6	0	107.6	0	0	0	0
1240	Mohanpur	0	0	404.7	364.2	40.5	364.2	0	0	0	0
1241	Ambana	0	0	303	284	19	284	0	0	0	0
1242	Banpash	0	0	647.5	647.5	0	647.5	0	0	0	0
1243	Haribati	0	0	283.8	283.8	0	283.8	0	0	0	0
1244	Chandai	0	0	145.7	145.7	0	145.7	0	0	0	0
1245	Dhandalsa	0	0	242.8	242.8	0	242.8	0	0	0	0
1246	Narayanpur	0	0	465.4	465.4	0	465.4	0	0	0	0
1247	Ratanpur	0	0	60.7	60.7	0	60.7	0	0	0	0
1248	Bamunara	0	0	263	182.1	80.9	182.1	0	0	0	0
1249	Kumarun	0	0	214.5	153.8	60.7	0	153.8	0	0	0
1250	Nrisinhapur	0	0	242.4	242.4	0	242.4	0	0	0	0
1251	Shripur	0	0	404.6	404.6	0	404.6	0	0	0	0
1252	Kashipur	0	0	1012	445.2	566.6	445.2	0	0	0	0
1253	Nurpur	0	0	317.8	283.3	34.5	283.3	0	0	0	0
1254	Mahata	0	0	899.8	849.8	50	849.8	0	0	0	0
1255	Jharul	0	0	202.3	202.3	0	202.3	0	0	0	0
1256	Debpur	0	0	485.6	485.6	0	485.6	0	0	0	0
1257	Mandardihi	0	0	82.6	82.6	0	82.6	0	0	0	0
1258	Rampur	0	0	475.7	404.7	71	404.7	0	0	0	0
1259	Eruar	0	0	1578	1578	0	1578	0	0	0	0
1260	Serua	0	0	182.1	0	182.1	0	0	0	0	0
1261	Kapshor	0	0	263	263	0	263	0	0	0	0
1262	Chandipur	0	0	357.3	264.2	93.1	264.2	0	0	0	0

Name of three most important commodities manufactured			Name of Village	Serial Number
First	Second	Third		
120	121	122	2	1

			Basatpur	1222
			Dangsara	1223
			Jaladgram	1224
			Berana	1225
			Poalkura	1226
			Kanpur	1227
			Daura	1228
			Ramchandrapur	1229
			Banagram	1230
			Nuta	1231
Paper Mill	Electricity Poll	Rice Mill	Orgram	1232
Rice	Mustered Oil		Salkuni	1233
			Silakot	1234
			Mandarbati	1235
Rice	Mustered Oil		Sonchalida	1236
Rice	Mustered Oil		Bigra	1237
			Gramdihi	1238
			Gholada	1239
Rice	Oil	Ata	Mohanpur	1240
Rice	Flour	Oil	Ambana	1241
			Banpash	1242
Rice	Flour	Oil	Haribati	1243
Rice	Ata/flour	Oil	Chandai	1244
Rice	Flour	Oil	Dhandalsa	1245
Rice	Flour	Oil	Narayanpur	1246
			Ratanpur	1247
			Bamunara	1248
			Kumarun	1249
			Nrisinhapur	1250
Biri	Napkin		Shripur	1251
Rice	Mustered Oil		Kashipur	1252
Rice	Mustered Oil		Nurpur	1253
			Mahata	1254
			Jharul	1255
Biri	Napkin		Debpur	1256
			Mandardihi	1257
			Rampur	1258
			Eruar	1259
			Serua	1260
			Kapshor	1261
			Chandipur	1262

Census of India 2011  
Amenities and Land use

Serial Number	Name fo Village	Location code no.	Total area of the village ( in hectares rounded up to one decimal place)	Total population ( 2011 census )	Number of households (2011 census)	Number of educational amenities availab village, the distance range code viz; a for for 10+ kms of nearest place where fa							
						Pre-Primary school (PP)	Primary school (P)	Middle school (M)	Secondary School (S)	Senior Secondary school (SS)	Degree college of arts science & commerce (ASC)	Engineering college(EC)	Medical college (MC)
1	2	3	4	5	6	7	8	9	10	11	12	13	14
1263	Rajipur	319798	152.9	1920	428	2	2	a	a	b	c	c	c
1264	Panoa	319799	462	2454	543	2	2	1	1	1	c	c	c
1265	Jhujkadanga	319800	147.9	855	187	2	2	b		a	c		
1266	Basuda	319801	389.6	1879	438	2	2	2	2	1	c	c	c
1267	Khurul	319802	697.8	2797	651	1	1	b	b	b	c	c	c
1268	Parhat	319803	283.8	2666	621	1	1	a	a	b	c	c	c
1269	Nunari	319804	448.9	1990	411	3	2	a	a	b	c	c	c
1270	Mahachanda	319805	765.8	4281	973	11	11	1	1	1	c	c	c
1271	Jhikardanga	319806	107.4	592	120	2	2	1	1	1	c	c	c
1272	Kurumba	319807	265.1	1330	297	1	1	a	a	b	c	c	c
1273	Bijipur	319808	133.3	1593	371	2	2	1	1	a	c	c	c
1274	Bazar Mahammadpur	319809	235.9	777	171	2	2	a	a	b	c	c	c
1275	Narjja	319810	397.3	1460	301	2	2	a	a	a	c	c	c
1276	Nabasta	319811	344.2	1901	394	1	1	a	a	b	c	c	c
1277	Karjjana	319812	378.6	4684	990	3	3	1	1	a	c	c	c
1278	Eora	319813	134.7	1167	263	1	1	a	a	a	c	c	c
1279	Arra	319814	510.9	2821	671	1	1	12	1	1	c	c	c
1280	Eora Chak	319815	232	1021	232	2	2	a	a	a	c	c	c
1281	Balsidanga	319816	303.5	1340	301	1	1	b	b	b	c	c	c
1282	Belenda	319817	411	3970	863	2	2	b	a	a	c	c	c
1283	Nutangram	319818	127.2	1401	337	2	2	a	a	b	c	c	c
1284	Palar	319819	310.4	3149	710	2	2	c	a	a	c	c	c
1285	Sotkhali	319820	116.8	1161	264	1	1	c	a	a	c	c	c
1286	Kulchanda	319821	313.4	2859	664	5	4	2	2	1	c	c	c
1287	Bhatar	319822	257.6	3383	781	6	6	3	2	2	c	c	c
1288	Bamsor	319823	398.8	7997	1648	4	4	1	1	1	c	c	c
1289	Muratipur	319824	323	5516	1239	4	4	1	1				
1290	Usha	319825	494.7	1279	311	1	1		a		c	c	c
1291	Gopinathbati	319826	202.9	0	0								
1292	Balgana	319827	901.4	7203	1706	8	8	1	1	1			
1293	Nityanandapur	319828	313	4764	1087	10	10	2	2	2	c	c	c
1294	Santoshpur	319829	239.1	1963	473	2	2	1	1				
1295	Kalapahari	319830	423.5	3034	671	3	3		a	b	c	c	
1296	Bhairabpur	319831	365.2	849	196	1	1		a	b	c	c	c
1297	Pashala	319832	452.4	1891	427	1	1		a	a	c	c	c
1298	Shikartor	319833	189.7	2217	491	1	1		b		c	c	c
1299	Haripur	319834	82.3	1204	256	2	1			1	a	c	c
1300	Tulsidanga	319835	363.1	2394	524	2	2		a	b	c	c	c
1301	Purbba Ramchandrapur	319836	65.9	656	137	1	1		a	c	c	c	c
1302	Kanpurhat	319837	68	737	165	1	1		a	b	c	c	c
1303	Bhatakul	319838	674.3	5607	1265	3	3	1	1	b	c	c	c
1304	Mukundapur	319839	100	628	141	1	1	a	a	b	c	c	c
1305	Selenda	319840	322.3	2053	428	2	2	b	b	b	c	c	c



**- Village Directory**

(As in 2009)

le. (If not available within the < 5 Kms, b for 5-10 Kms and c facility is available is given).						Number of Medical Amenities available. (If not available within the village , the distance range code viz; a for < 5 Kms, b for 5-10 Kms and c for 10+ kms of nearest place where facility is available is given).						Name fo Village	Serial Number					
Management institute (MI)	Polytechnic (Pt)	Vocational training school /ITI	Non-formal training centre (NFTC)	Special school for disabled (SSD)	Others (specify)	Community health centre (CHC)	Primary health centre (PHC)	Primary health sub centre (PHS)	Maternity and child welfare centre (MCWC)	T.B. clinic (TBC)	Hospital-allopathic (HA)			Hospital-alternative medicine (HO)	Dispensary (D)	Veterinary hospital (VH)	Mobile health clinic (MHC)	Family welfare centre (FWC)
15	16	17	18	19	20	21	22	23	24	25	26	27	28	29	30	31		
c	c	1	c	c	c	c	b	a	c	c	b	c	b	b	c	c	Rajipur	1263
c	c	a	c	c	c	c	b	a	c	c	c	b	b	b	c	c	Panoa	1264
c			c	c	c	c	c	a	c	c	c		1	b	c	c	Jhujkadanga	1265
c	a	c	c	c	c	c	b	1	c	c	c	c	c	c	c	c	Basuda	1266
c	c	c	c	c	1	c	b	b	c	c	c	c	c	c	c	c	Khurul	1267
c	c	c	c	c	a	c	c	1	c	c	c	c	c	c	c	c	Parhat	1268
c	c	c	c	c	a	c	c	a	c	c	c	c	c	c	c	c	Nunari	1269
c	c	c	c	c	1	c	c	1	c	c	c	c	c	c	c	c	Mahachanda	1270
c	c	c	c	c	b	b	b	a	b	b	b	b	c	b	b	c	Jhikardanga	1271
c	c	c	c	c	a	b	a	a	b	b	b	c	b	b	c	b	Kurumba	1272
c	c	a	c	c	c	c	1	1	c	c	b	c	b	b	c	c	Bijipur	1273
c	c	1	c	c	c	a	a	c	c	b	b	b	b	b	c	c	Bazar Mahammadpur	1274
c	c	b	c	c	c	c	b	a	c	c	b	c	1	b	c	c	Narjja	1275
c	c	c	c	c	c	b	b	b	b	b	b	b	c	b	b	c	Nabasta	1276
c	c	c	c	a	1	b	b	b	b	b	b	c	b	b	c	b	Karjjana	1277
c	c	c	c	c	a	b	b	a	b	b	b	c	b	b	c	b	Eora	1278
c	c	c	c	c	c	b	b	1	b	b	b	c	b	c	c	c	Arra	1279
c	c	a	c	c	c	c	b	a	c	c	b	c	a	b	c	c	Eora Chak	1280
c	c	c	c	c	c	a	b	a	a	a	a	c	a	a	a	a	Balsidanga	1281
c	c	c	c	c	c	a	a	a	a	a	a	c	a	a	a	a	Belenda	1282
c	c	a	c	c	c	c	c	a	c	c	b	c	b	b	c	c	Nutangram	1283
c	c	c	c	c	c	a	b	a	a	a	a	c	a	a	a	a	Palar	1284
c	c	c	c	c	c	a	c	a	a	a	a	c	a	a	a	a	Sotkhali	1285
c	c	c	c	c	1	1	c	1	1	a	a	c	1	a	a	1	Kulchanda	1286
c	c	c	c	c		1	a	1	1	a	a	c	a	b	a	1	Bhatar	1287
c	c	c	c	c		1	c	1	1	b	b	c	b	b	b	1	Bamsor	1288
c					b	a	1	b	b				4	a		b	Muratipur	1289
c																	Usha	1290
																	Gopinathbati	1291
					c	1	a	a	c	c	c	c	c	c			Balgana	1292
c			c		c	1	1			c					1		Nityanandapur	1293
							1							2			Santoshpur	1294
c	c	c			c	b	1	3	c	c			b	b			Kalapahari	1295
	c				c	b	1	1		c			b	c			Bhairabpur	1296
c	c	c		c	c	a	a	c	c	c			1	1	a		Pashala	1297
c					c												Shikartor	1298
c	c	b		a	c	c	a	a	c	c	c	c	c	c		c	Haripur	1299
c	c	c			b	b	1			c	c	c	c		b		Tulsidanga	1300
a	c	c			c	c	b			c	c	c	c		c		Purbba Ramchandrapur	1301
c	c	c			c	c	a	2	c	c	c	c	c		c		Kanpurhat	1302
c	c	c	c	c	c	c				c	c	c	c	c			Bhatakul	1303
c	c	c	c		c	c	a	c	c	c	c	c	c	c	c	c	Mukundapur	1304
c	c				c	c	1	3	c	c	c	c	c	c			Selenda	1305

Serial Number	Name fo Village	Number of Non-Government Medical Amenities available.							Availability of drinking water - Yes / No							
		Charitable non Govt. hospital/Nursing home.	Medical practitioner with MBBS Degree	Medical practitioner with other degree	Medical practitioner with no degree	Traditional practitioner and faith healer	Medicine Shop	Others	Tap water (Treated/Untreated)	Well water (Covered / Uncovered well)	Hand Pump	Tube wells / Bore well	Spring	River / Canal	Tank / Pond / Lake	Others
1	2	32	33	34	35	36	37	38	39	40	41	42	43	44	45	46
1263	Rajipur	0	0	0	0	0	0	0	No	No	No	Yes	No	Yes	Yes	No
1264	Panoa	0	1	0	0	0	0	0	No	No	No	Yes	No	Yes	Yes	No
1265	Jhujkadanga	0	0	0	0	0	0	0	No	No	No	Yes	No	No	Yes	No
1266	Basuda	0	0	0	1	0	2	0	No	No	Yes	No	No	No	No	No
1267	Khurul	0	0	0	1	0	0	0	Yes	No	Yes	No	No	No	No	No
1268	Parhat	0	0	1	0	0	2	0	No	No	Yes	No	No	No	No	No
1269	Nunari	0	0	1	0	0	0	0	No	No	Yes	No	No	No	No	No
1270	Mahachanda	0	0	0	1	0	1	0	No	No	Yes	No	No	No	No	No
1271	Jhikardanga	0	0	0	0	1	0	0	No	No	Yes	No	No	No	No	No
1272	Kurumba	0	0	1	1	0	0	0	No	No	Yes	No	No	No	No	No
1273	Bijipur	0	0	0	0	0	2	0	No	No	No	Yes	No	Yes	Yes	No
1274	Bazar Mahammadpur	0	0	0	0	0	0	0	No	No	No	Yes	No	Yes	Yes	No
1275	Narjja	0	0	0	1	0	0	0	No	No	No	Yes	No	Yes	Yes	No
1276	Nabasta	0	0	0	1	0	0	0	No	No	Yes	No	No	No	No	No
1277	Karjjana	0	1	1	0	0	1	0	No	No	Yes	No	No	No	No	No
1278	Eora	0	0	0	1	0	0	0	No	No	Yes	No	No	No	No	No
1279	Arra	0	1	0	1	0	2	0	No	No	Yes	No	No	No	No	No
1280	Eora Chak	0	0	0	0	0	2	0	No	No	No	Yes	No	Yes	Yes	No
1281	Balsidanga	0	0	0	0	0	0	0	No	No	Yes	Yes	No	Yes	Yes	No
1282	Belenda	0	0	0	2	0	0	0	No	No	Yes	Yes	No	Yes	Yes	No
1283	Nutangram	0	0	0	0	0	0	0	No	No	No	Yes	No	Yes	Yes	No
1284	Palar	0	0	0	0	0	3	0	Yes	No	Yes	Yes	No	Yes	Yes	No
1285	Sotkhali	0	0	0	0	0	0	0	Yes	No	Yes	Yes	No	Yes	Yes	No
1286	Kulchanda	1	4	2	2	0	6	0	Yes	No	Yes	Yes	No	Yes	Yes	No
1287	Bhatar	0	2	1	1	0	1	0	Yes	No	Yes	Yes	No	Yes	Yes	No
1288	Bamsor	0	1	0	2	0	0	0	Yes	No	Yes	Yes	No	Yes	Yes	No
1289	Muratipur	0	3	4	4	0	4	0	No	No	Yes	No	No	No	No	No
1290	Usha	0	0	0	0	0	0	0	No	No	No	Yes	No	Yes	Yes	No
1291	Gopinathbati															
1292	Balgana	0	0	0	0	0	0	0	No	No	Yes	No	No	No	Yes	No
1293	Nityanandapur	1	10	20	5	0	12	0	Yes	No	Yes	Yes	No	No	Yes	No
1294	Santoshpur	0	1	1	0	1	1	0	No	No	No	Yes	No	Yes	Yes	No
1295	Kalapahari	0	0	1	2	0	1	0	No	No	No	Yes	No	No	Yes	No
1296	Bhairabpur	0	0	0	1	0	0	0	No	No	No	Yes	No	No	No	No
1297	Pashala	0	0	1	1	0	0	0	No	No	Yes	Yes	No	No	Yes	No
1298	Shikartor	0	0	0	0	0	0	0	No	No	No	Yes	No	No	No	No
1299	Haripur	0	0	0	0	0	0	0	No	No	Yes	No	No	No	Yes	No
1300	Tulsidanga	0	0	0	0	0	0	0	No	No	Yes	No	No	No	Yes	No
1301	Purbba Ramchandrapur	0	0	0	0	0	0	0	No	No	Yes	No	No	No	Yes	No
1302	Kanpurhat	0	0	0	0	0	0	0	No	No	Yes	No	No	No	Yes	No
1303	Bhatakul	0	0	0	0	0	0	0	No	No	No	Yes	No	Yes	Yes	No
1304	Mukundapur	0	0	0	0	0	0	0	No	No	No	Yes	No	No	Yes	No
1305	Selenda	0	0	0	0	0	0	0	No	No	Yes	No	No	No	Yes	No

Availability of toilet & others Yes / No				Communication and transport facilities (If amenities available code -Yes is given except for Village Pin Code ,If not available within the village , the distance range code viz; a for < 5 Kms, b for 5-10 Kms and c for 10+ kms of nearest place where facility is available is given).								Comm Pin C	
Community toilet including bath.	Community toilet excluding bath.	Rural sanitary mart or sanitary hardware outlet available near the village.	Community bio- gas or recycle of waste for productive use.	Post office(PO)	Sub post office (SPO)	Post & Telegraph office (P&TO)	Village Pin Code	Telephones (Land lines)	Public call office (PCO)	Mobile phone coverage	Name of Village	Serial Number	Serial Number
47	48	49	50	51	52	53	54	55	56	57	2	1	1
No	No	No	No	b	a	b	713125	b	a	b	Rajipur	1263	1263
No	No	No	No	b	a	b	713125	a	b	b	Panoa	1264	1264
Yes	No	No	No	a	b	b	713125	b	b	Yes	Jhukadanga	1265	1265
No	No	Yes	No	c	Yes	c	713125	Yes	Yes	Yes	Basuda	1266	1266
No	No	Yes	No		Yes	c	713127	Yes	Yes	Yes	Khurul	1267	1267
No	No	Yes	No	c	a	c	713102	Yes	Yes	Yes	Parhat	1268	1268
No	No	Yes	No	c	a	c	713125	Yes	a	Yes	Nunari	1269	1269
No	No	Yes	No	c	Yes	c	713102	Yes	Yes	Yes	Mahachanda	1270	1270
No	No	Yes	No	b	a	b	713102	Yes	Yes	Yes	Jhikardanga	1271	1271
No	No	Yes	No	b	a	b	713143	Yes	Yes	Yes	Kurumba	1272	1272
No	No	No	No	b	a	b	713125	b	Yes	b	Bijipur	1273	1273
No	No	No	No	b	b	b	713125	b	b	b	Bazar Mahammadpur	1274	1274
No	No	No	No	b	a	b	713125	b	a	a	Narjja	1275	1275
No	No	Yes	No	b	b	b	713129	Yes	a	Yes	Nabasta	1276	1276
No	No	Yes	No	b	Yes	b	713102	Yes	Yes	Yes	Karjjana	1277	1277
No	No	Yes	No	b	a	b	713102	Yes	Yes	Yes	Eora	1278	1278
No	No	Yes	No	b	Yes	b	713125	Yes	Yes	Yes	Arra	1279	1279
No	No	No	No	b	a	b	713125	Yes	Yes	a	Eora Chak	1280	1280
No	No	Yes	No	a	a	a	713125	Yes	Yes	a	Balsidanga	1281	1281
No	No	Yes	No	a	a	a	713125	Yes	Yes	Yes	Belenda	1282	1282
No	No	No	No	b	b	b	713125	Yes	a	a	Nutangram	1283	1283
No	No	Yes	No	a	Yes	b	713125	Yes	Yes	Yes	Palar	1284	1284
No	No	Yes	No	a	a	b	713125	Yes	Yes	Yes	Sotkhali	1285	1285
Yes	Yes	Yes	No	a	a	b	713125	Yes	Yes	Yes	Kulchanda	1286	1286
No	No	Yes	No	a	b	c	713125	Yes	Yes	Yes	Bhatar	1287	1287
No	No	Yes	No	b	Yes	b	713125	Yes	Yes	Yes	Bamsor	1288	1288
Yes	Yes	No	No	Yes		b	713121	Yes	Yes	Yes	Muratipur	1289	1289
No	No	No	No			b	713125	Yes	Yes	Yes	Usha	1290	1290
											Gopinathbati	1291	1291
No	No	No	No	Yes	b	b	713407	Yes	b	Yes	Balgana	1292	1292
Yes	No	No	No	Yes		b	713125	Yes	Yes	Yes	Nityanandapur	1293	1293
No	No	No	No			b	713125	Yes	b	Yes	Santoshpur	1294	1294
No	No	No	No	Yes		b	713125	Yes	Yes	Yes	Kalapahari	1295	1295
No	No	No	No	a		a	713125	a	Yes	c	Bhairabpur	1296	1296
No	No	No	No	Yes		b	713125	Yes	Yes	Yes	Pashala	1297	1297
No	No	No	No			b	713125	b	b	Yes	Shikartor	1298	1298
No	No	No	No	a	b	b	713125	Yes	b	Yes	Haripur	1299	1299
No	No	No	No	a	b	a	713125	Yes	a	Yes	Tulsidanga	1300	1300
No	No	No	No	b	c	b	713125	Yes	b	Yes	Purbba Ramchandrapur	1301	1301
No	No	No	No	a	c	a	713125	Yes	b	Yes	Kanpurhat	1302	1302
No	No	No	No	Yes	c	c	713125	Yes	c	Yes	Bhatakul	1303	1303
No	No	No	No	a	b	c	713125	a	b	Yes	Mukundapur	1304	1304
No	No	No	No	a		c	713125	Yes	b	Yes	Selenda	1305	1305

unication and transport facilities (If amenities available code -Yes is given except for Village ode ,If not available within the village , the distance range code viz; a for <5 Kms, b for 5-10 Kms and c for 10+ kms of nearest place where facility is available is given).

Village connected to highways,vill (If amenities available code -Yes village , the distance range code and c for 10+ kms of nearest place

Name of Village	Internet cafés/ Common service centre (CSC)	Private courier facility	Bus service (Public & Private)	Railway stations	Auto/Modified Autos	Taxis and Vans	Tractors	Cycle-pulled rickshaws(Manual & Machine driven)	Carts driven by animals	Sea /River ferry service	Connected to national highway(NH)	Connected to state highway(SH)	Connected to major district road (MDR)	Connected to others district road	Pucca roads	Kutchcha roads
2	58	59	60	61	62	63	64	65	66	67	68	69	70	71	72	73
Rajipur	b	c	a	b	b	b	a	Yes	Yes	c	c	c	a	a	a	Yes
Panoa	c	Yes	Yes	a	Yes	Yes	Yes	Yes	Yes	c	c	c	c		Yes	Yes
Jhujkadanga	b	c	b	c	b	Yes	Yes	Yes	Yes	c	c	b	b	b	b	Yes
Basuda	c	c	Yes	c	Yes	Yes	Yes	Yes	Yes	c	c	c	b	Yes	Yes	Yes
Khurul	c	c	Yes	c	b	Yes	Yes	Yes	Yes	c	c	c	b	Yes	Yes	Yes
Parhat	c	c	Yes	b	Yes	Yes	Yes	Yes	Yes	c	c	c	b	Yes	Yes	Yes
Nunari	c	c	Yes	c	a	Yes	Yes	Yes	Yes	c	c	c	b	Yes	Yes	Yes
Mahachanda	c	c	Yes	c	Yes	Yes	Yes	Yes	Yes	c	c	Yes	a	Yes	Yes	Yes
Jhikardanga	c	b	a	c	a	Yes	Yes	Yes	Yes	c	c	c	a	a	a	Yes
Kurumba	c	b	Yes	c	b	Yes	Yes	Yes	Yes	c	c	c	b	Yes	Yes	Yes
Bijipur	b	c	a	c	b	b	b	Yes	Yes	c	c	c	c	Yes	a	Yes
Bazar Mahammadpur	b	c	a	c	b	b	b	Yes	Yes	c	c	c	c	a	a	Yes
Narjja	b	c	Yes	a	a	a	b	Yes	Yes	Yes	c	Yes	a	Yes	a	Yes
Nabasta	c	b	a	a	a	Yes	Yes	Yes	Yes	c	c	Yes	a	a	a	Yes
Karjjana	c	c	Yes	Yes	Yes	Yes	Yes	Yes	Yes	c	c	Yes	Yes	Yes	Yes	Yes
Eora	c	b	Yes	a	a	Yes	Yes	Yes	Yes	c	c	c	Yes	Yes	Yes	Yes
Arra	c	b	Yes	Yes	Yes	Yes	Yes	Yes	Yes	c	c	c	a	Yes	Yes	Yes
Eora Chak	a	c	Yes	a	a	a	b	Yes	Yes	Yes	c	c	Yes	Yes	Yes	Yes
Balsidanga	a	a	Yes	a	a	Yes	Yes	Yes	Yes	b	c	c	Yes	Yes	Yes	Yes
Belenda	a	a	Yes	a	a	Yes	Yes	Yes	Yes	b	c	c	Yes	Yes	Yes	Yes
Nutangram	b	c	a	b	b	b	b	Yes	Yes	c	c	Yes	c	Yes	a	Yes
Palar	a	a	Yes	a	a	Yes	Yes	Yes	Yes	b	c	c	c	Yes	Yes	Yes
Sotkhali	a	a	Yes	a	Yes	Yes	Yes	Yes	Yes	b	c	c	Yes	c	Yes	Yes
Kulchanda	Yes	Yes	Yes	Yes	Yes	Yes	Yes	Yes	Yes	b	c	c	Yes	Yes	Yes	Yes
Bhatar	a	Yes	Yes	a	Yes	Yes	Yes	Yes	Yes	b	c	c	c	b	Yes	Yes
Bamsor	b	b	Yes	b	Yes	Yes	Yes	Yes	Yes	b	c	Yes	c	c	Yes	Yes
Muratipur	b	b	Yes	Yes	a	Yes	Yes	Yes	Yes	c		Yes	Yes	a	a	
Usha	b	b	Yes	b	a	Yes	Yes	Yes	Yes	c	c		Yes	a	Yes	
Gopinathbati																
Balgana	c	c	Yes	Yes	c	Yes	Yes	Yes	Yes	c	c	a	Yes	Yes	Yes	Yes
Nityanandapur	Yes	b	Yes	Yes	a	Yes	Yes	Yes	Yes	c	c		Yes	Yes	Yes	Yes
Santoshpur	Yes	b	a	a	b	Yes	Yes	Yes	Yes	c				a	Yes	
Kalaphari	b	c	b	b	b	Yes	Yes	Yes	Yes	c	c	Yes	b	b	Yes	
Bhairabpur	c	b	b	b	c	Yes	Yes	Yes	Yes	a			Yes	b	Yes	
Pashala	b	b	Yes	a	b	Yes	Yes	Yes	Yes	c	c		Yes	a	a	Yes
Shikartor	b	b	b	a	b	a	a	Yes	a	c				a	a	
Haripur	c	c	Yes	Yes	c	Yes	Yes	Yes	Yes	c	c	a	a	Yes	a	Yes
Tulsidanga	c	c	Yes	a	c	Yes	Yes	Yes	Yes	c	c	c	c	Yes	Yes	Yes
Purbba Ramchandrapur	c	c	Yes	b	c	Yes	Yes	Yes	Yes	c	c	c	c	Yes	Yes	Yes
Kanpurhat	c	c	Yes	Yes	a	c	Yes	Yes	Yes	c	c	c	c	Yes	Yes	Yes
Bhatakul	c	c	Yes	b	c	Yes	Yes	Yes	Yes	c	c	c		Yes	Yes	Yes
Mukundapur	c	c	a	b	b	a	Yes	Yes	Yes	c	c	c		Yes	b	Yes
Selenda	c	c	Yes	b	a	Yes	Yes	Yes	Yes	c	c	c	c	Yes	Yes	Yes

age roads, banks & credit societies is given, If not available within the viz; a for < 5 Kms, b for 5-10 Kms where facility is available is given).														Availability of miscellaneous facilities (If amenities available code -Yes is given, If not available within the village , the distance range code viz; a for < 5 Kms, b for 5-10 Kms and c for 10+ kms of nearest place where facility is available is given).		Ava within
Water bounded macadam(WBM) roads	Navigable waterway (river/canal)(NW)	Footpaths (FP)	Commercial & Co-operative Banks	ATM	Agricultural Credit Societies	Self-Help Group (SHG)	Public distribution system (PDS) shop	Mandis / Regular market	Weekly Haat	Agricultural marketing society	Integrated Child Development Scheme (Nutritional Centres)	Anganwadi Centre (Nutritional Centres)	Others (Nutritional Centres)	Name of Village	Serial Number	Serial Number
74	75	76	77	78	79	80	81	82	83	84	85	86	87	2	1	1
Yes	Yes	Yes	b	c	c	Yes	Yes	b	Yes	Yes	Yes	Yes	Yes	Rajipur	1263	1263
Yes	Yes	Yes	b	b	c	Yes	Yes	b	Yes	Yes	Yes	Yes	Yes	Panoa	1264	1264
Yes	c	c	b	b	c	Yes	Yes	b	a	a	Yes	Yes	Yes	Jhujkadanga	1265	1265
c	c	Yes	b	c	c	Yes	Yes	c	Yes	Yes	Yes	Yes	Yes	Basuda	1266	1266
c	c	Yes	b	c	c	Yes	Yes	c	Yes	Yes	Yes	Yes	Yes	Khurul	1267	1267
c	c	Yes	c	c	c	Yes	Yes	Yes	Yes	Yes	Yes	Yes	Yes	Parhat	1268	1268
c	c	Yes	c	c	c	Yes	Yes	c	Yes	Yes	Yes	Yes	Yes	Nunari	1269	1269
c	c	Yes	c	c	c	Yes	Yes	c	Yes	Yes	Yes	Yes	Yes	Mahachanda	1270	1270
c	c	Yes	b	b	c	Yes	Yes	c	Yes	Yes	Yes	Yes	Yes	Jhikardanga	1271	1271
c	c	Yes	b	b	Yes	Yes	Yes	c	Yes	Yes	Yes	Yes	Yes	Kurumba	1272	1272
Yes	Yes	Yes	b	b	b	Yes	Yes	c	a	b	c	Yes	Yes	Bijipur	1273	1273
Yes	Yes		b	b	c	Yes	a	c	b	b	c	Yes	Yes	Bazar Mahammadpur	1274	1274
Yes	a	Yes	b	b	c	Yes	a	c	a	b	c	Yes	b	Narjja	1275	1275
c	c	Yes	b	b	c	Yes	Yes	c	Yes	Yes	Yes	Yes	Yes	Nabasta	1276	1276
c	c	Yes	b	b	c	Yes	Yes	Yes	Yes	b	b	Yes	Yes	Karjjana	1277	1277
c	c	Yes	b	b	c	Yes	Yes	c	Yes	Yes	Yes	Yes	Yes	Eora	1278	1278
a	c	Yes	b	b	c	Yes	Yes	Yes	Yes	Yes	Yes	Yes	Yes	Arra	1279	1279
Yes	Yes	Yes	b	b	c	Yes	Yes	Yes	Yes	Yes	Yes	Yes	Yes	Eora Chak	1280	1280
c	c	Yes	a	a	c	Yes	a	c	a	a	a	Yes	Yes	Balsidanga	1281	1281
c	b	Yes	a	a	c	Yes	Yes	c	Yes	Yes	Yes	Yes	Yes	Belenda	1282	1282
Yes	Yes	Yes	b	b	c	Yes	Yes	c	b	b	c	Yes	Yes	Nutangram	1283	1283
c	c	Yes	a	a	Yes	Yes	Yes	c	a	a	Yes	Yes	Yes	Palar	1284	1284
c	c	Yes	a	a	c	Yes	a	c	a	a	a	Yes	Yes	Sotkhali	1285	1285
c	c	Yes	b	b	Yes	Yes	Yes	Yes	Yes	Yes	a	Yes	Yes	Kulchanda	1286	1286
c	c	Yes	a	a	c	Yes	Yes	c	a	a	a	Yes	Yes	Bhatar	1287	1287
c	c	Yes	b	b	c	Yes	Yes	c	Yes	b	b	Yes	Yes	Bamsor	1288	1288
Yes		Yes			c	Yes	Yes	c	Yes	Yes	Yes	Yes	Yes	Muratipur	1289	1289
		Yes	a	a	c	Yes	Yes	c	Yes	Yes	Yes	Yes	Yes	Usha	1290	1290
														Gopinathbati	1291	1291
	c	Yes	a	a	c	Yes	Yes	c	Yes	Yes	Yes	Yes	Yes	Balgana	1292	1292
		Yes	Yes	Yes	Yes	Yes	Yes	Yes	Yes	Yes	Yes	Yes	Yes	Nityanandapur	1293	1293
		Yes			c	Yes	Yes	c	Yes	Yes	Yes	Yes	Yes	Santoshpur	1294	1294
		Yes	b	b	c	Yes	Yes	c	b	b	Yes	Yes	Yes	Kalaphari	1295	1295
			b	b	c	Yes	b	c	b	b	Yes	Yes	Yes	Bhairabpur	1296	1296
		Yes	a	a	c	Yes	Yes	c	a	a	Yes	Yes	Yes	Pashala	1297	1297
		Yes	c	c	c	Yes	a	c	Yes	Yes	Yes	Yes	Yes	Shikartor	1298	1298
	Yes	Yes	a	a	c	Yes	a	c	Yes	Yes	Yes	Yes	Yes	Haripur	1299	1299
	Yes	Yes	a	a	c	Yes	Yes	c	a	Yes	Yes	Yes	Yes	Tulsidanga	1300	1300
	Yes		b	b	c	Yes	a	c	b	Yes	Yes	Yes	Yes	Purbba Ramchandrapur	1301	1301
	Yes		b	b	c	Yes	a	c	b	Yes	Yes	Yes	Yes	Kanpurhat	1302	1302
	Yes	Yes	b	b	c	Yes	Yes	c	Yes	Yes	Yes	Yes	Yes	Bhatakul	1303	1303
b		Yes	b	b	c	Yes	a	c	Yes	Yes	Yes	Yes	Yes	Mkundapur	1304	1304
	Yes	Yes	b	b	c	Yes	Yes	c	Yes	Yes	Yes	Yes	Yes	Selenda	1305	1305

Availability of miscellaneous facilities (If amenities available code -Yes is given, If not available the village, the distance range code viz; a for < 5 Kms, b for 5-10 Kms and c for 10+ kms of nearest place where facility is available is given).

Availability of electricity (Yes/No)

Name of Village	ASHA (Accredited Social Health Activist)	Community centre with/without TV	Sports Field,	Sports Club / Recreation Centre	Cinema / Video Hall	Public Library	Public Reading Room	Newspaper Supply	Assembly Polling station	Birth & Death Registration Office	Power Supply for Domestic Use (ED)	Power Supply for Agricultural Use (EAG)	Power Supply for Commercial Use (EC)	Power Supply for All Uses (EA)
2	88	89	90	91	92	93	94	95	96	97	98	99	100	101
Rajipur	Yes	c	a	b	c	b	b	a	Yes	b	Yes	Yes	No	No
Panoa	Yes	c	Yes	Yes	Yes	Yes	Yes	Yes	Yes	Yes	Yes	Yes	No	No
Jhujkadanga	b	Yes	b	Yes	b	c	a	c	Yes	Yes	Yes	Yes	Yes	Yes
Basuda	Yes	Yes	Yes	Yes	Yes	Yes	Yes	Yes	Yes	Yes	Yes	Yes	No	No
Khurul	Yes	Yes	Yes	Yes	Yes	Yes	Yes	Yes	Yes	Yes	Yes	Yes	Yes	Yes
Parhat	Yes	Yes	Yes	Yes	Yes	Yes	Yes	Yes	Yes	Yes	Yes	Yes	Yes	Yes
Nunari	Yes	Yes	a	Yes	Yes	Yes	Yes	Yes	Yes	Yes	Yes	Yes	No	No
Mahachanda	Yes	Yes	Yes	Yes	Yes	Yes	Yes	Yes	Yes	Yes	Yes	Yes	Yes	Yes
Jhikardanga	Yes	Yes	Yes	Yes	Yes	Yes	Yes	Yes	Yes	Yes	Yes	Yes	No	No
Kurumba	Yes	Yes	Yes	Yes	Yes	Yes	Yes	Yes	Yes	Yes	Yes	Yes	No	No
Bijipur	Yes	c	Yes	b	c	b	b	b	Yes	b	Yes	Yes	No	No
Bazar Mahammadpur	Yes	Yes	Yes	Yes	c	b	b	a	Yes	Yes	Yes	Yes	No	No
Narjja	Yes	c	a	b	c	b	b	Yes	Yes	b	Yes	Yes	Yes	Yes
Nabasta	Yes	Yes	Yes	Yes	Yes	Yes	Yes	Yes	Yes	Yes	Yes	Yes	No	No
Karjjana	Yes	b	c	Yes	Yes	c	c	c	Yes	b	Yes	Yes	Yes	Yes
Eora	Yes	Yes	Yes	Yes	Yes	Yes	Yes	Yes	Yes	Yes	Yes	Yes	No	No
Arra	Yes	Yes	Yes	Yes	Yes	Yes	Yes	Yes	Yes	Yes	Yes	Yes	Yes	Yes
Eora Chak	Yes	Yes	Yes	Yes	Yes	Yes	Yes	Yes	Yes	Yes	Yes	Yes	No	No
Balsidanga	c	a	Yes	Yes	a	a	a	Yes	Yes	a	Yes	Yes	Yes	Yes
Belenda	Yes	Yes	Yes	Yes	Yes	Yes	Yes	Yes	Yes	Yes	Yes	Yes	Yes	Yes
Nutangram	Yes	c	Yes	b	b	b	b	a	Yes	b	Yes	Yes	No	No
Palar	c	Yes	Yes	Yes	a	Yes	a	Yes	Yes	a	Yes	Yes	Yes	Yes
Sotkhali	c	Yes	Yes	Yes	a	a	a	Yes	a	a	Yes	Yes	Yes	Yes
Kulchanda	c	Yes	Yes	Yes	Yes	Yes	Yes	Yes	Yes	Yes	Yes	Yes	Yes	Yes
Bhatar	c	Yes	Yes	Yes	Yes	Yes	Yes	Yes	Yes	a	Yes	Yes	Yes	Yes
Bamsor	c	Yes	Yes	Yes	Yes	Yes	Yes	Yes	Yes	b	Yes	Yes	Yes	Yes
Muratipur	Yes	Yes	Yes	Yes	Yes	Yes	Yes	Yes	Yes	a	Yes	Yes	Yes	Yes
Usha	Yes	Yes	Yes	Yes	Yes	Yes	Yes	Yes	Yes	Yes	Yes	Yes	Yes	Yes
Gopinathbati														
Balgana	Yes	Yes	Yes	Yes	Yes	Yes	Yes	Yes	Yes	Yes	Yes	Yes	Yes	Yes
Nityanandapur	Yes	Yes	Yes	Yes	Yes	Yes	Yes	Yes	Yes	Yes	Yes	Yes	Yes	Yes
Santoshpur	Yes	Yes	Yes	Yes	Yes	Yes	Yes	Yes	Yes	Yes	Yes	Yes	Yes	Yes
Kalaphari	Yes	Yes	Yes	Yes	Yes	c	b	Yes	Yes	b	Yes	Yes	Yes	Yes
Bhairabpur	Yes	Yes	Yes	Yes	Yes	Yes	Yes	Yes	Yes	Yes	Yes	Yes	Yes	Yes
Pashala	Yes	c	Yes	Yes	c	a	a	Yes	Yes	a	Yes	Yes	Yes	Yes
Shikartor	Yes	Yes	Yes	Yes	Yes	Yes	Yes	Yes	Yes	Yes	Yes	Yes	Yes	Yes
Haripur	Yes	Yes	Yes	Yes	Yes	Yes	Yes	Yes	Yes	Yes	Yes	Yes	Yes	Yes
Tulsidanga	Yes	Yes	Yes	Yes	Yes	Yes	Yes	Yes	Yes	Yes	Yes	Yes	Yes	Yes
Purbba Ramchandrapur	Yes	Yes	Yes	Yes	Yes	Yes	Yes	Yes	Yes	Yes	Yes	Yes	Yes	Yes
Kanpurhat	Yes	Yes	Yes	Yes	Yes	Yes	Yes	Yes	Yes	Yes	Yes	Yes	Yes	Yes
Bhatakul	Yes	Yes	Yes	Yes	Yes	Yes	Yes	Yes	Yes	b	Yes	Yes	Yes	Yes
Mukundapur	Yes	Yes	Yes	Yes	Yes	Yes	Yes	Yes	Yes	Yes	Yes	No	No	No
Selenda	Yes	Yes	Yes	Yes	Yes	Yes	Yes	Yes	Yes	Yes	Yes	Yes	Yes	Yes

Nearest Town		Land Use							
		Area under different types of land use (in hectares rounded up to one decimal place)							
Name	Distance range code i.e. a for < 5 Kms, b for 5-10 Kms and c for 10+ kms .	Forests	Area under Non-agricultural Uses	Barren and Un-cultivable land	Permanent Pastures and Other Grazing Lands	Land Under Miscellaneous Tree Crops etc.	Culturable Waste Land	Name of Village	Serial Number
102	103	104	105	106	107	108	109	2	1
BURDWAN	c	0	14.5	0	0	0	0.8	Rajipur	1263
BURDWAN	c	0	17.2	0	0	0	16.6	Panoa	1264
BURDWAN	c	0	6.2	0	0	0	0	Jhujkadanga	1265
BURDWAN	c	0	32.7	0	0	0	0.8	Basuda	1266
BURDWAN	c	0	30.8	0	0	0	1.2	Khurul	1267
BURDWAN	c	0	19.9	0	0	0	0.8	Parhat	1268
BURDWAN	c	0	22.4	0	0	0	0.8	Nunari	1269
BURDWAN	b	0	66.9	0	0	0	2	Mahachanda	1270
BURDWAN	c	0	16	0	0	0	0.3	Jhikardanga	1271
BURDWAN	c	0	21.9	0	0	0	0.4	Kurumba	1272
BURDWAN	c	0	11.9	0	0	0	0	Bijipur	1273
BURDWAN	c	0	13.3	0	0	0	0	Bazar Mahammadpur	1274
BURDWAN	c	0	29	0	0	0	0	Narjja	1275
BURDWAN	c	0	0.8	0	0	0	39.9	Nabasta	1276
BURDWAN	c	0	28.8	0	0	0	0	Karjjana	1277
BURDWAN	c	0	12	0	0	0	0.4	Eora	1278
BURDWAN	c	0	14.7	0	0	0	0.4	Arra	1279
BURDWAN	c	0	9	0	0	0	0	Eora Chak	1280
BURDWAN	c	0	56.7	0	0	0	4	Balsidanga	1281
BURDWAN	c	0	63	0	0	0	4	Belenda	1282
BURDWAN	c	0	12.3	0	0	0	1.6	Nutangram	1283
BURDWAN	c	0	60.3	0	0	0	2.4	Palar	1284
BURDWAN	c	0	22.5	0	0	0	1.2	Sotkhali	1285
BURDWAN	c	0	62.5	0	0	0	8.1	Kulchanda	1286
BURDWAN	c	0	33	0	0	0	2	Bhatar	1287
BURDWAN	c	0	75.8	0	0	0	4	Bamsor	1288
BURDWAN	c	0	37.7	0	0	0	2	Muratipur	1289
BURDWAN	c	0	40.3	0	0	0	1.2	Usha	1290
BURDWAN	c	0	0	0	0	0	0.6	Gopinathbati	1291
BURDWAN	c	0	194.8	0	0	0	2.4	Balgana	1292
BURDWAN	c	0	29.8	0	0	0	0	Nityanandapur	1293
BURDWAN	c	0	34.8	0	0	0	2	Santoshpur	1294
BURDWAN	c	0	16.4	0	0	0	2.4	Kalaphari	1295
BURDWAN	c	0	39	0	0	0	2	Bhairabpur	1296
BURDWAN	c	0	45.7	0	0	0	1.6	Pashala	1297
BURDWAN	c	0	54.2	0	0	0	2	Shikartor	1298
BURDWAN	c	0	38.6	0	0	0	1.2	Haripur	1299
BURDWAN	c	0	112.2	0	0	0	2	Tulsidanga	1300
BURDWAN	c	0	19.4	0	0	0	2	Purbba Ramchandrapur	1301
BURDWAN	c	0	18.6	0	0	0	1.2	Kanpurhat	1302
BURDWAN	c	0	243.3	0	0	0	4.1	Bhatakul	1303
BURDWAN	c	0	18.6	0	0	0	2	Mukundapur	1304
BURDWAN	c	0	72.2	0	0	0	1.2	Selenda	1305

Land Use												
Area under different types of land use (in hectares rounded up to one decimal place)								Area irrigated by source (in hectare).				
Serial Number	Name of Village	Fallow lands other than current fallows	Current Fallows	Net Area Sown	Total Irrigated Land Area	Total Un-irrigated Land Area	Canals ( C )	Wells/Tube-wells(W/TW)	Tanks/Lakes(T/L)	Water Falls(WF)	Others(O)	
1	2	110	111	112	113	114	115	116	117	118	119	
1263	Rajipur	0	0	137.6	117.4	20.2	117.4	0	0	0	0	
1264	Panoa	0	0	428.2	367.5	60.7	367.5	0	0	0	0	
1265	Jhujkadanga	0	0	141.7	101.7	40	101.7	0	0	0	0	
1266	Basuda	0	0	356.1	242.2	113.9	242.2	0	0	0	0	
1267	Khurul	0	0	665.7	647.5	18.2	647.5	0	0	0	0	
1268	Parhat	0	0	263	263	0	263	0	0	0	0	
1269	Nunari	0	0	425.7	425.7	0	425.7	0	0	0	0	
1270	Mahachanda	0	0	696.9	615.9	80.9	615.9	0	0	0	0	
1271	Jhikardanga	0	0	91.1	80.9	10.1	80.9	0	0	0	0	
1272	Kurumba	0	0	242.8	242.8	0	47.8	155	15	0	25	
1273	Bijipur	0	0	121.4	93.1	28.3	93.1	0	0	0	0	
1274	Bazar Mahammadpur	0	0	222.6	141.6	80.9	141.6	0	0	0	0	
1275	Narjja	0	0	368.3	206.4	161.9	206.4	0	0	0	0	
1276	Nabasta	0	0	303.5	303.5	0	253.5	35	0	0	15	
1277	Karjjana	0	0	349.8	348.6	1.2	235	105	0	0	8.6	
1278	Eora	0	0	122.3	122.3	0	27.3	95	0	0	0	
1279	Arra	0	0	495.8	390.5	105.3	180.1	161.9	8.1	0	40.5	
1280	Eora Chak	0	0	223	223	0	223	0	0	0	0	
1281	Balsidanga	0	0	242.8	242.8	0	242.8	0	0	0	0	
1282	Belenda	0	0	344	344	0	344	0	0	0	0	
1283	Nutangram	0	0	113.3	113.3	0	113.3	0	0	0	0	
1284	Palar	0	0	247.7	247.7	0	247.7	0	0	0	0	
1285	Sotkhali	0	0	93	93	0	93	0	0	0	0	
1286	Kulchanda	0	0	242.8	242.8	0	242.8	0	0	0	0	
1287	Bhatar	0	0	222.6	222.6	0	222.6	0	0	0	0	
1288	Bamsor	0	0	318.9	318.9	0	318.9	0	0	0	0	
1289	Muratipur	0	0	283.3	283.3	0	283.3	0	0	0	0	
1290	Usha	0	0	453.2	453.2	0	453.2	0	0	0	0	
1291	Gopinathbati	0	0	202.3	202.3	0	202.3	0	0	0	0	
1292	Balgana	0	0	704.2	400.6	303.5	400.6	0	0	0	0	
1293	Nityanandapur	0	0	283.3	283.3	0	283.3	0	0	0	0	
1294	Santoshpur	0	0	202.3	202.3	0	202.3	0	0	0	0	
1295	Kalapahari	0	0	404.7	323.8	80.9	323.8	0	0	0	0	
1296	Bhairabpur	0	0	324.2	283.2	41	283.2	0	0	0	0	
1297	Pashala	0	0	405.1	405.1	0	405.1	0	0	0	0	
1298	Shikartor	0	0	133.6	109.3	24.3	109.3	0	0	0	0	
1299	Haripur	0	0	42.5	40.5	2	40.5	0	0	0	0	
1300	Tulsidanga	0	0	248.9	242.8	6.1	242.8	0	0	0	0	
1301	Purbba Ramchandrapur	0	0	44.5	40.5	4	40.5	0	0	0	0	
1302	Kanpurhat	0	0	48.2	46.5	1.6	46.5	0	0	0	0	
1303	Bhatakul	0	0	426.9	406.7	20.2	406.7	0	0	0	0	
1304	Mukundapur	0	0	79.3	76.9	2.4	76.9	0	0	0	0	
1305	Selenda	0	0	248.8	242.8	6	242.8	0	0	0	0	



Name of three most important commodities manufactured			Name of Village	Serial Number
First	Second	Third		
120	121	122	2	1

Rajipur	1263
Panoa	1264
Jhujkadanga	1265
Basuda	1266
Khurul	1267
Parhat	1268
Nunari	1269
Mahachanda	1270
Jhikardanga	1271
Kurumba	1272
Bijipur	1273
Bazar Mahammadpur	1274
Narjja	1275
Nabasta	1276
Karjjana	1277
Eora	1278
Arra	1279
Eora Chak	1280
Balsidanga	1281
Belenda	1282
Nutangram	1283
Palar	1284
Sotkhali	1285
Kulchanda	1286
Bhatar	1287
Bamsor	1288
Muratipur	1289
Usha	1290
Gopinathbati	1291
Balgana	1292
Nityanandapur	1293
Santoshpur	1294
Kalapahari	1295
Bhairabpur	1296
Pashala	1297
Shikartor	1298
Haripur	1299
Tulsidanga	1300
Purbba Ramchandrapur	1301
Kanpurhat	1302
Bhatakul	1303
Mukundapur	1304
Selenda	1305

Census of India 2011  
Amenities and Land use

Serial Number	Name fo Village	Location code no.	Total area of the village ( in hectares rounded up to one decimal place)	Total population ( 2011 census )	Number of households (2011 census)	Number of educational amenities availab village, the distance range code viz; a for for 10+ kms of nearest place where fa							
						Pre-Primary school (PP)	Primary school (P)	Middle school (M)	Secondary School (S)	Senior Secondary school (SS)	Degree college of arts science & commerce (ASC)	Engineering college(EC)	Medical college (MC)
1	2	3	4	5	6	7	8	9	10	11	12	13	14
1306	Dhenria	319841	354.7	1955	459	2	2	b	b	b	a	c	c
1307	Kasigram	319842	245.4	1081	276	1	1	a	a	a	a	a	a
1308	Salun	319843	114.8	1246	297	1	1	a	a	a	c	c	c
1309	Madhpur	319844	364.6	2127	474	2	2	a	a	a	c	c	c
1310	Nasigram	319845	2281.5	7503	1708	5	5	2	2	1	c	c	c
1311	Muraripur	319846	250.1	1414	296	1	1	a	a	b	c	c	c
1312	Kherur	319847	569.1	3446	758	2	2	1	1	1	c	c	c
1313	Chhatini	319848	221	2002	470	1	1	b	b	b	c	c	c
1314	Bara Belun	319849	1777	11261	2498	9	9	3	2	1	c	c	c
1315	Chandibati	319850	109.8	775	163	1	1	b	a	a	c	c	c
1316	Kulnagar	319851	288.3	1526	346	2	2	b	a	a	c	c	c
1317	Katari	319852	133.4	998	216	1	1	b	a	a	c	c	c
1318	Kachgaria	319853	47.2	1081	211	2	2	b	a	a	c	c	c
1319	Hanrgram	319854	555.7	5301	1221	4	4	1	1	1	c	c	c
1320	Amarun	319855	654	2639	579	11	11	2	1	1	c	c	c
1321	Nawada	319856	42.7	378	70	1	1	a	a	a	c	c	c
1322	Shunur	319857	360.1	2710	612	2	2	1	1	b	c	c	c
1323	Ghugia	319858	216.2	461	113	1	1	b	a	b	c	c	c
1324	Mitrapur	319859	132.7	0	0								
1325	Erachya	319860	310.1	2716	609	2	2	a	b	b	c	c	c
1326	Bijyapur	319861	82.5	1040	261	1	1	1	1	1	c	c	c
1327	Palsana	319862	108.9	2740	571	2	2	1	1	a	c	c	c
1328	Kubajpur	319863	526.6	3064	693	2	2	1	1	a	c	c	c
<b>Block T O T A L :</b>			<b>41501.3</b>	<b>263064</b>	<b>60080</b>	<b>276</b>	<b>269</b>	<b>62</b>	<b>46</b>	<b>27</b>	<b>0</b>	<b>0</b>	<b>0</b>

**- Village Directory**

(As in 2009)

le. (If not available within the < 5 Kms, b for 5-10 Kms and c if facility is available is given).					Number of Medical Amenities available. (If not available within the village, the distance range code viz; a for < 5 Kms, b for 5-10 Kms and c for 10+ kms of nearest place where facility is available is given).											Name of Village	Serial Number					
15	16	17	18	19	20	21	22	23	24	25	26	27	28	29	30			31				
Management institute (MI)	Polytechnic (Pt)	Vocational training school /ITI	Non-formal training centre (NFTC)	Special school for disabled (SSD)	Others (specify)	Community health centre (CHC)	Primary health centre (PHC)	Primary health sub centre (PHS)	Maternity and child welfare centre (MCWC)	T.B. clinic (TBC)	Hospital-allopathic (HA)	Hospital-alternative medicine (HO)	Dispensary (D)	Veterinary hospital (VH)	Mobile health clinic (MHC)	Family welfare centre (FWC)						
c	c					c	c				c	c	c	c			Dhenria	1306				
a						c	1	c	1	c	c	c	c	c			Kasigram	1307				
c	c	a					1	2									Salun	1308				
								1	1		1						Madhpur	1309				
c	c						1	2	2				1				Nasigram	1310				
c	c	c					1	2									Muraripur	1311				
c	c	c	c	c		2	c	c	1	1	c	c	2	c	c	c	1 Kherur	1312				
c	c	c	c	c		b	b	a	a	c	b	c	a	b	b	a	Chhatini	1313				
c	c	c	c	c		3	b	b	1	1	c	b	c	b	b	b	1 Bara Belun	1314				
c	c	c	c	c		1	b	b	a	a	c	a	c	a	a	a	Chandibati	1315				
c	c	c	c	c		1	1	1	1	1	1	1	c	a	a	1	1 Kulnagar	1316				
c	c	c	c	c		a	a	a	a	a	a	a	a	a	a	a	Katari	1317				
c	c	c	c	c		a	b	a	a	a	a	c	a	a	a	a	Kachgaria	1318				
c	c	c	c	c		2	b	b	1	b	c	b	c	b	b	b	Hanrgram	1319				
c	c	c	c	c		1	b	b	1	b	b	b	b	b	b	b	Amarun	1320				
c	c	c	c	c	a	b	b	a	b	b	b	c	b	b	c	b	Nawada	1321				
c	c	c	c	c		1	b	b	b	b	b	b	b	b	b	b	Shunur	1322				
c	c	c	c	c		b	b	c	b	b	b	b	b	b	b	b	Ghugia	1323				
																	Mitrapur	1324				
c	c	c	c	c		1	b	b	a	a	c	b	c	b	b	b	a	Erachya	1325			
c	c	c	c	c		b	b	a	a	c	b	c	b	b	b	a	Bijyapur	1326				
c	c	c	c	c		b	b	a	a	c	b	c	b	b	b	a	Palsana	1327				
c	c	c	c	c		1	b	b	1	1	c	b	c	b	b	b	1 Kubajpur	1328				
<b>0</b>					<b>0</b>	<b>5</b>	<b>1</b>	<b>1</b>	<b>17</b>	<b>4</b>	<b>10</b>	<b>43</b>	<b>20</b>	<b>4</b>	<b>4</b>	<b>2</b>	<b>27</b>	<b>2</b>	<b>2</b>	<b>9</b>	<b>: Block T O T A L</b>	

Serial Number	Name fo Village	Number of Non-Government Medical Amenities available.							Availability of drinking water - Yes / No							
		Charitable non Govt. hospital/Nursing home.	Medical practitioner with MBBS Degree	Medical practitioner with other degree	Medical practitioner with no degree	Traditional practitioner and faith healer	Medicine Shop	Others	Tap water (Treated/Untreated)	Well water (Covered / Uncovered well)	Hand Pump	Tube wells / Bore well	Spring	River / Canal	Tank / Pond / Lake	Others
1	2	32	33	34	35	36	37	38	39	40	41	42	43	44	45	46
1306	Dhenria	0	0	0	0	0	0	0	No	No	Yes	No	No	No	Yes	No
1307	Kasigram	0	0	0	0	0	0	0	No	No	Yes	No	No	No	Yes	No
1308	Salun	0	0	0	0	0	0	0	Yes	No	Yes	Yes	No	Yes	Yes	No
1309	Madhpur	0	0	0	0	0	0	0	Yes	No	Yes	Yes	No	No	No	No
1310	Nasigram	0	0	0	0	0	1	0	Yes	No	Yes	Yes	No	No	No	No
1311	Muraripur	0	0	0	0	0	1	1	Yes	No	Yes	No	No	No	Yes	Yes
1312	Kherur	0	1	1	1	0	2	0	No	No	Yes	Yes	No	Yes	Yes	No
1313	Chhatini	0	0	0	2	0	0	0	No	No	Yes	Yes	No	Yes	Yes	No
1314	Bara Belun	0	1	0	1	0	2	0	Yes	No	Yes	Yes	No	Yes	Yes	No
1315	Chandibati	0	0	0	0	0	0	0	No	No	No	No	No	Yes	Yes	No
1316	Kulnagar	0	0	0	0	0	1	0	Yes	No	Yes	Yes	No	Yes	Yes	No
1317	Katari	0	0	0	0	0	1	0	Yes	No	Yes	Yes	No	Yes	Yes	No
1318	Kachgaria	0	0	0	0	0	0	0	No	No	Yes	Yes	No	Yes	Yes	No
1319	Hanrgram	0	0	1	0	0	0	0	No	No	Yes	Yes	No	Yes	Yes	No
1320	Amarun	0	0	0	0	0	0	0	No	No	Yes	Yes	No	No	Yes	No
1321	Nawada	0	0	0	0	1	0	0	No	No	Yes	No	No	No	No	No
1322	Shunur	0	1	0	3	1	0	0	No	No	Yes	Yes	No	No	Yes	No
1323	Ghugia	0	0	0	0	0	0	0	No	No	Yes	Yes	No	No	Yes	No
1324	Mitrapur															
1325	Erachya	0	0	0	0	0	0	0	No	No	Yes	Yes	No	Yes	Yes	No
1326	Bijyapur	0	0	3	2	0	0	0	No	No	Yes	Yes	No	Yes	Yes	No
1327	Palsana	0	0	2	1	0	0	0	No	No	Yes	Yes	No	Yes	Yes	No
1328	Kubajpur	0	1	0	1	0	2	0	No	No	Yes	Yes	No	Yes	Yes	No
<b>Block T O T A L :</b>		<b>7</b>	<b>36</b>	<b>62</b>	<b>60</b>	<b>14</b>	<b>63</b>	<b>10</b>	<b>22</b>	<b>0</b>	<b>61</b>	<b>76</b>	<b>0</b>	<b>49</b>	<b>72</b>	<b>5</b>

Availability of toilet & others Yes / No				Communication and transport facilities (If amenities available code -Yes is given except for Village Pin Code ,If not available within the village , the distance range code viz; a for < 5 Kms, b for 5-10 Kms and c for 10+ kms of nearest place where facility is available is given).								Comm Pin C	
Community toilet including bath.	Community toilet excluding bath.	Rural sanitary mart or sanitary hardware outlet available near the village.	Community bio- gas or recycle of waste for productive use.	Post office(PO)	Sub post office (SPO)	Post & Telegraph office (P&TO)	Village Pin Code	Telephones (Land lines)	Public call office (PCO)	Mobile phone coverage	Name of Village	Serial Number	Serial Number
47	48	49	50	51	52	53	54	55	56	57	2	1	1
No	No	No	No	Yes	c	c	713125	Yes	c	Yes	Dhenria	1306	1306
No	No	No	No	a	c	c	713125	Yes	b	Yes	Kasigram	1307	1307
No	No	No	No	Yes	c	c	713165	Yes	Yes	Yes	Salun	1308	1308
No	No	No	No	a	c	c	713165	a	b	Yes	Madhpur	1309	1309
No	No	No	No	Yes	b	c	713165	Yes	Yes	Yes	Nasigram	1310	1310
Yes	No	No	No	a	c	c	713125	Yes	Yes	Yes	Muraripur	1311	1311
No	No	Yes	No	c	Yes	c	713125	Yes	Yes	Yes	Kherur	1312	1312
No	No	Yes	No	b	a	b	713125	Yes	Yes	Yes	Chhatini	1313	1313
No	No	No	No	b	Yes	b	713158	Yes	Yes	Yes	Bara Belun	1314	1314
No	No	No	No	a	a	b	713125	a	a	Yes	Chandibati	1315	1315
No	No	No	No	a	a	a	713125	Yes	Yes	Yes	Kulnagar	1316	1316
No	No	Yes	No	a	a	a	713125	Yes	Yes	Yes	Katari	1317	1317
No	No	Yes	No	a	a	a	713125	Yes	Yes	Yes	Kachgaria	1318	1318
No	Yes	Yes	No	Yes	b	b	713125	Yes	Yes	Yes	Hanrgram	1319	1319
No	No	Yes	No	Yes	b	Yes	713125	Yes	Yes	Yes	Amarun	1320	1320
No	No	Yes	No	b	a	b	713125	Yes	Yes	Yes	Nawada	1321	1321
No	No	Yes	No	Yes	b	b	713125	Yes	Yes	Yes	Shunur	1322	1322
No	No	Yes	No	a		b	721301	Yes	b	Yes	Ghugia	1323	1323
											Mitrapur	1324	1324
No	No	Yes	No	b	b	b	713125	Yes	Yes	Yes	Erachya	1325	1325
No	No	Yes	No	b	a	b	713125	Yes	Yes	Yes	Bijyapur	1326	1326
No	No	Yes	No	b	a	b	713125	Yes	Yes	Yes	Palsana	1327	1327
No	No	Yes	No	b	Yes	b	713102	Yes	Yes	Yes	Kubajpur	1328	1328
<b>7</b>	<b>7</b>	<b>38</b>	<b>1</b>	<b>19</b>	<b>19</b>	<b>5</b>	<b>104</b>	<b>90</b>	<b>64</b>	<b>83</b>	<b>Block T O T A L</b>	<b>Block</b>	<b>7</b>

unication and transport facilities (If amenities available code -Yes is given except for Village code ,If not available within the village , the distance range code viz; a for <5 Kms, b for 5-10 Kms and c for 10+ kms of nearest place where facility is available is given).

Village connected to highways,vill (If amenities available code -Yes village , the distance range code and c for 10+ kms of nearest place

Name of Village	Internet cafés/ Common service centre (CSC)	Private courier facility	Bus service (Public & Private)	Railway stations	Auto/Modified Autos	Taxis and Vans	Tractors	Cycle-pulled rickshaws(Manual & Machine driven)	Carts driven by animals	Sea /River ferry service	Connected to national highway(NH)	Connected to state highway(SH)	Connected to major district road (MDR)	Connected to others district road	Pucca roads	Kutchcha roads
2	58	59	60	61	62	63	64	65	66	67	68	69	70	71	72	73
Dhenria	c	c	Yes	b	a	Yes	Yes	Yes	Yes	c	c	c		Yes	Yes	Yes
Kasigram	b	b	Yes	c	b	Yes	Yes	Yes	Yes	c	c	c	c	c	Yes	Yes
Salun	b	a	Yes	c	Yes	Yes	Yes	Yes	a	Yes	c	c	Yes	Yes	a	Yes
Madhpur	b	c	Yes	c	a	Yes	Yes	Yes	Yes	c	c	c	Yes	c	a	a
Nasigram	b	c	Yes	c	a	Yes	Yes	Yes	Yes	c	c	c	b	Yes	Yes	Yes
Muraripur	b	c	Yes	c	a	Yes	Yes	Yes	Yes	c	c	c	c	Yes	Yes	Yes
Kherur	c	c	Yes	c	Yes	Yes	Yes	Yes	Yes	Yes	c	c	c	Yes	Yes	Yes
Chhatini	b	b	Yes	b	b	Yes	Yes	Yes	Yes	Yes	c	c	c	Yes	Yes	Yes
Bara Belun	b	b	Yes	b	b	Yes	Yes	Yes	Yes	b	c	c	Yes	c	Yes	Yes
Chandibati	a	a	Yes	a	a	a	a	a	a	c	c	c	Yes	c	a	a
Kulnagar	a	a	Yes	a	a	Yes	Yes	Yes	Yes	Yes	c	c	Yes	Yes	Yes	Yes
Katari	a	a	Yes	a	a	Yes	Yes	Yes	Yes	c	c	c	Yes	c	Yes	Yes
Kachgaria	Yes	a	a	Yes	a	Yes	Yes	Yes	Yes	c	c	c	c	Yes	Yes	Yes
Hanrgram	b	b	Yes	b	b	Yes	Yes	Yes	Yes	c	c	c	c	c	Yes	Yes
Amarun	b	b	Yes	b	b	Yes	Yes	Yes	Yes	c	c	c	c	c	Yes	Yes
Nawada	c	b	Yes	a	a	Yes	Yes	Yes	Yes	c	c	c	a	Yes	Yes	Yes
Shunur	b	b	Yes	b	b	Yes	Yes	Yes	Yes	c	c	c	c	c	Yes	Yes
Ghugia	b	b	b	b	b	Yes	Yes	Yes	Yes	c	c	c	c	c	a	Yes
Mitrapur																
Erachya	b	b	a	b	a	Yes	Yes	Yes	Yes	Yes	c	c	c	Yes	Yes	Yes
Bijyapur	b	b	Yes	b	b	Yes	Yes	Yes	Yes	b	c	c	c	b	Yes	Yes
Palsana	b	b	Yes	b	b	Yes	Yes	Yes	Yes	b	c	c	c	Yes	Yes	Yes
Kubajpur	Yes	b	Yes	b	b	Yes	Yes	Yes	Yes	b	c	c	c	c	Yes	Yes
<b>TOTAL :</b>	<b>9</b>	<b>6</b>	<b>73</b>	<b>10</b>	<b>17</b>	<b>85</b>	<b>85</b>	<b>95</b>	<b>99</b>	<b>11</b>	<b>1</b>	<b>10</b>	<b>32</b>	<b>59</b>	<b>59</b>	<b>95</b>

age roads, banks & credit societies is given, If not available within the viz; a for < 5 Kms, b for 5-10 Kms where facility is available is given).													Availability of miscellaneous facilities (If amenities available code -Yes is given, If not available within the village , the distance range code viz; a for < 5 Kms, b for 5-10 Kms and c for 10+ kms of nearest place where facility is available is given).		Ava within	
Water bounded macadam(WBM) roads	Navigable waterway (river/canal)(NW)	Footpaths (FP)	Commercial & Co-operative Banks	ATM	Agricultural Credit Societies	Self-Help Group (SHG)	Public distribution system (PDS) shop	Mandis / Regular market	Weekly Haat	Agricultural marketing society	Integrated Child Development Scheme (Nutritional Centres)	Anganwadi Centre (Nutritional Centres)	Others (Nutritional Centres)	Name of Village	Serial Number	Serial Number
74														2	1	1
	Yes	b	a	c	Yes	Yes	c	Yes	Yes	Yes	Yes	Yes	Yes	Dhenria	1306	1306
	Yes	c	c	c	Yes	Yes	c	c	c	Yes	Yes	Yes	Yes	Kasigram	1307	1307
	Yes	Yes	c	c	c	Yes	Yes	b	Yes	Yes	Yes	Yes	Yes	Salun	1308	1308
	Yes	c	c	Yes	Yes	Yes	c	Yes	c	Yes	Yes	Yes	Yes	Madhpur	1309	1309
	Yes			c	Yes	Yes	b	Yes	b	Yes	b	Yes	Yes	Nasigram	1310	1310
	Yes	c	c	c	Yes	Yes	b	Yes	Yes	Yes	Yes	Yes	Yes	Muraripur	1311	1311
Yes	b	Yes	c	c	Yes	Yes	Yes	Yes	Yes	c	Yes	Yes	Yes	Kherur	1312	1312
Yes	b	Yes	b	b	Yes	Yes	a	Yes	b	Yes	c	b	Yes	Chhatini	1313	1313
Yes	b	Yes	b	b	Yes	Yes	Yes	c	Yes	Yes	Yes	Yes	Yes	Bara Belun	1314	1314
			a	a	Yes	a	Yes	c	Yes	Yes	Yes	Yes	Yes	Chandibati	1315	1315
c	c	Yes	a	a	c	Yes	Yes	c	a	a	a	Yes	Yes	Kulnagar	1316	1316
c	c	c	a	a	Yes	Yes	a	c	a	a	a	Yes	Yes	Katari	1317	1317
c	c	Yes	a	a	c	Yes	Yes	c	a	a	a	Yes	Yes	Kachgaria	1318	1318
Yes	c	Yes	b	b	c	Yes	Yes	c	b	b	Yes	Yes	Yes	Hanrgram	1319	1319
Yes	c	Yes	b	b	b	Yes	b	c	b	b	Yes	Yes	Yes	Amarun	1320	1320
c	c	Yes	b	b	c	Yes	Yes	c	Yes	Yes	Yes	Yes	Yes	Nawada	1321	1321
Yes	c	Yes	b	b	Yes	Yes	b	c	b	b	b	Yes	Yes	Shunur	1322	1322
Yes		Yes	b	b	b	Yes	b	c	Yes	b	b	Yes	Yes	Ghugia	1323	1323
														Mitrapur	1324	1324
Yes	b	Yes	b	b	c	Yes	Yes	c	a	c	b	Yes	Yes	Erachya	1325	1325
Yes	b	Yes	b	b	c	Yes	Yes	Yes	a	a	b	Yes	Yes	Bijyapur	1326	1326
Yes	b	Yes	b	b	Yes	Yes	Yes	c	a	a	c	b	Yes	Palsana	1327	1327
Yes	b	Yes	b	b	Yes	Yes	Yes	c	Yes	Yes	b	Yes	Yes	Kubajpur	1328	1328
<b>46</b>	<b>24</b>	<b>94</b>	<b>4</b>	<b>1</b>	<b>20</b>	<b>103</b>	<b>76</b>	<b>16</b>	<b>53</b>	<b>49</b>	<b>79</b>	<b>101</b>	<b>103</b>	<b>: Block T O T A L</b>		<b>Block</b>

Availability of miscellaneous facilities (If amenities available code -Yes is given, If not available the village , the distance range code viz; a for < 5 Kms, b for 5-10 Kms and c for 10+ kms of nearest place where facility is available is given).											Availability of electricity (Yes/No)			
Name of Village	ASHA (Accredited Social Health Activist)	Community centre with/without TV	Sports Field,	Sports Club / Recreation Centre	Cinema / Video Hall	Public Library	Public Reading Room	Newspaper Supply	Assembly Polling station	Birth & Death Registration Office	Power Supply for Domestic Use (ED)	Power Supply for Agricultural Use (EAG)	Power Supply for Commercial Use (EC)	Power Supply for All Uses (EA)
2	88	89	90	91	92	93	94	95	96	97	98	99	100	101
Dhenria	Yes	Yes	Yes	Yes	Yes	Yes	Yes	Yes	Yes	Yes	Yes	Yes	Yes	Yes
Kasigram	Yes	Yes	Yes	Yes	Yes	Yes	Yes	Yes	Yes	Yes	Yes	Yes	Yes	Yes
Salun	Yes	Yes	Yes	Yes	Yes	Yes	Yes	Yes	Yes	Yes	Yes	Yes	Yes	Yes
Madhpur	Yes	c	a	Yes	c	a	Yes	c	Yes	Yes	Yes	Yes	Yes	Yes
Nasigram	Yes	Yes	Yes	Yes	c	Yes	Yes	b	Yes	Yes	Yes	Yes	Yes	Yes
Muraripur	Yes	Yes	Yes	Yes	Yes	Yes	Yes	Yes	Yes	Yes	Yes	Yes	Yes	Yes
Kherur	c	Yes	Yes	Yes	c	Yes	c	Yes	Yes	b	Yes	Yes	Yes	Yes
Chhatini	b	Yes	Yes	Yes	b	Yes	c	Yes	Yes	b	Yes	Yes	Yes	Yes
Bara Belun	c	Yes	Yes	Yes	b	b	Yes	Yes	Yes	Yes	Yes	Yes	Yes	Yes
Chandibati	Yes	Yes	Yes	Yes	Yes	Yes	Yes	Yes	Yes	Yes	Yes	Yes	Yes	Yes
Kulnagar	c	a	Yes	Yes	a	a	a	Yes	Yes	a	Yes	Yes	Yes	Yes
Katari	c	a	Yes	Yes	a	a	a	Yes	a	a	Yes	Yes	Yes	Yes
Kachgaria	c	a	Yes	Yes	a	a	a	Yes	a	a	Yes	Yes	Yes	Yes
Hanrgram	Yes	Yes	Yes	Yes	b	b	b	Yes	Yes	Yes	Yes	Yes	Yes	Yes
Amarun	Yes	b	Yes	b	b	b	b	Yes	Yes	Yes	Yes	Yes	Yes	Yes
Nawada	Yes	Yes	Yes	Yes	Yes	Yes	Yes	Yes	Yes	Yes	Yes	Yes	No	No
Shunur	Yes	b	Yes	b	b	b	b	Yes	Yes	c	Yes	Yes	Yes	Yes
Ghugia	Yes	b	b	b	b	b	b	Yes	Yes	c	Yes	Yes	Yes	Yes
Mitrapur														
Erachya	b	Yes	Yes	Yes	b	Yes	c	Yes	Yes	a	Yes	Yes	Yes	Yes
Bijyapur	b	Yes	Yes	Yes	Yes	Yes	Yes	Yes	Yes	a	Yes	Yes	Yes	Yes
Palsana	b	Yes	Yes	Yes	b	b	c	Yes	a	a	Yes	Yes	Yes	Yes
Kubajpur	b	Yes	Yes	Yes	b	Yes	Yes	Yes	Yes	Yes	Yes	Yes	Yes	Yes
<b>TOTAL :</b>	<b>84</b>	<b>73</b>	<b>89</b>	<b>82</b>	<b>51</b>	<b>63</b>	<b>61</b>	<b>92</b>	<b>90</b>	<b>54</b>	<b>104</b>	<b>97</b>	<b>78</b>	<b>73</b>



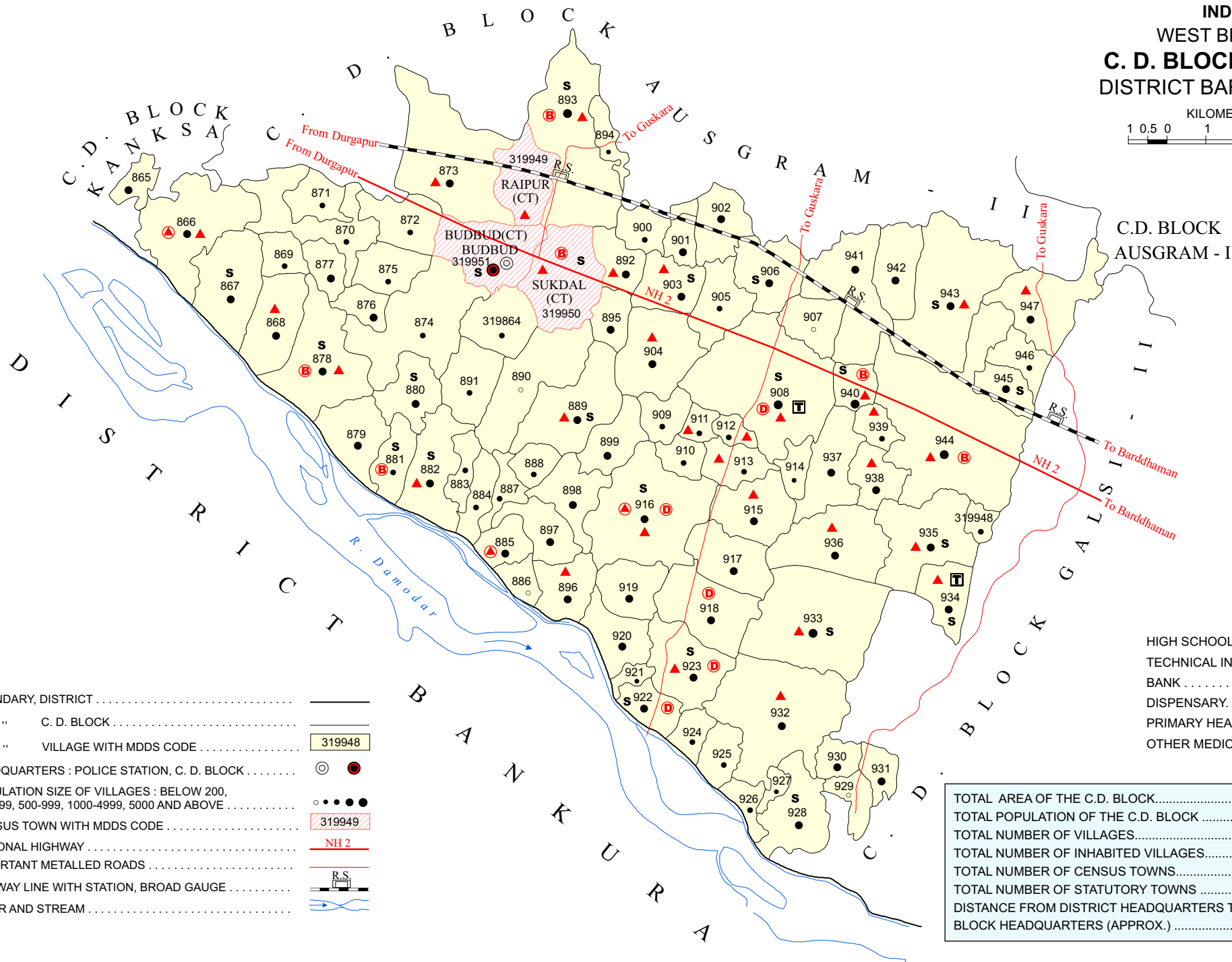
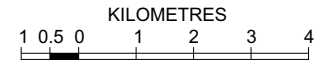
Nearest Town		Land Use							
		Area under different types of land use (in hectares rounded up to one decimal place)							
Name	Distance range code i.e. a for < 5 Kms, b for 5-10 Kms and c for 10+ kms .	Forests	Area under Non-agricultural Uses	Barren and Un-cultivable land	Permanent Pastures and Other Grazing Lands	Land Under Miscellaneous Tree Crops etc.	Culturable Waste Land	Name of Village	Serial Number
102	103	104	105	106	107	108	109	2	1
BURDWAN	c	0	82.3	0	0	0	0	Dhenria	1306
BURDWAN	c	0	37.8	0	0	0	2	Kasigram	1307
BURDWAN	c	0	14.4	0	0	0	4	Salun	1308
BURDWAN	c	0	40.4	0	0	0	0.4	Madhpur	1309
BURDWAN	c	0	217.6	0	0	0	40.5	Nasigram	1310
BURDWAN	c	0	40.4	0	0	0	7.3	Muraripur	1311
BURDWAN	c	0	6.6	0	0	0	0	Kherur	1312
BURDWAN	c	0	1.7	0	0	0	0	Chhatini	1313
BURDWAN	c	0	360.6	0	0	0	0	Bara Belun	1314
BURDWAN	c	0	62	0	0	0	4	Chandibati	1315
BURDWAN	c	0	59.6	0	0	0	6.1	Kulnagar	1316
BURDWAN	c	0	22.2	0	0	0	6.1	Katari	1317
BURDWAN	c	0	8.8	0	0	0	2	Kachgaria	1318
BURDWAN	c	0	70.1	0	0	0	0	Hanrgram	1319
BURDWAN	c	0	174	0	0	0	0	Amarun	1320
BURDWAN	c	0	8.5	0	0	0	2	Nawada	1321
BURDWAN	c	0	26.8	0	0	0	0	Shunur	1322
BURDWAN	c	0	56	0	0	0	0	Ghugia	1323
BURDWAN	c	0	3.2	0	0	0	0	Mitrapur	1324
BARDHAMAN	c	0	6.7	0	0	0	12.1	Erachya	1325
BARDHAMAN	c	0	6	0	0	0	1.2	Bijyapur	1326
BARDHAMAN	c	0	7.8	0	0	0	0	Palsana	1327
BARDHAMAN	c	0	4.4	0	0	0	2	Kubajpur	1328
<b>0</b>		<b>0</b>	<b>573.9</b>	<b>6839</b>	<b>0</b>	<b>0</b>	<b>0</b>	<b>716.7 : Block T O T A L</b>	

Land Use												
Area under different types of land use (in hectares rounded up to one decimal place)								Area irrigated by source (in hectare).				
Serial Number	Name of Village	Fallow lands other than current fallows	Current Fallows	Net Area Sown	Total Irrigated Land Area	Total Un-irrigated Land Area	Canals ( C )	Wells/Tube-wells(W/TW)	Tanks/Lakes(T/L)	Water Falls(WF)	Others(O)	
1	2	110	111	112	113	114	115	116	117	118	119	
1306	Dhenria	0	0	272.4	269.1	3.2	269.1	0	0	0	0	
1307	Kasigram	0	0	205.6	202.3	3.2	202.3	0	0	0	0	
1308	Salun	0	0	96.4	96.4	0	66.4	0	0	0	30	
1309	Madhpur	0	0	323.8	283.3	40.5	283.3	0	0	0	0	
1310	Nasigram	0	0	2023	1619	404.7	1619	0	0	0	0	
1311	Muraripur	0	0	202.3	101.2	101.2	101.2	0	0	0	0	
1312	Kherur	0	0	562.5	546.3	16.2	546.3	0	0	0	0	
1313	Chhatini	0	0	219.3	217.3	2	217.3	0	0	0	0	
1314	Bara Belun	0	0	1416	1416	0	1416	0	0	0	0	
1315	Chandibati	0	0	43.7	43.7	0	43.7	0	0	0	0	
1316	Kulnagar	0	0	222.6	222.6	0	222.6	0	0	0	0	
1317	Katari	0	0	105.2	80.9	24.3	80.9	0	0	0	0	
1318	Kachgaria	0	0	36.4	24.3	12.1	24.3	0	0	0	0	
1319	Hanrgram	0	0	485.6	485.6	0	112.3	106.7	0	0	266.7	
1320	Amarun	0	0	480	480	0	333.3	0	13.3	0	133.3	
1321	Nawada	0	0	32.1	20	12.1	0	20	0	0	0	
1322	Shunur	0	0	333.3	333.3	0	200	133.3	0	0	0	
1323	Ghugia	0	0	160.2	160.2	0	120.2	18.3	0	0	21.7	
1324	Mitrapur	0	0	129.5	121.4	8.1	121.4	0	0	0	0	
1325	Erachya	0	0	291.3	250.8	40.5	242.8	0	8	0	0	
1326	Bijyapur	0	0	75.3	75.3	0	75.3	0	0	0	0	
1327	Palsana	0	0	101.2	101.2	0	101.2	0	0	0	0	
1328	Kubajpur	0	0	520.2	510	10.2	510	0	0	0	0	
<b>Block T O T A L :</b>		<b>0</b>	<b>0</b>	<b>33370</b>	<b>29635</b>	<b>3735</b>	<b>27267</b>	<b>1029</b>	<b>643.4</b>	<b>0</b>	<b>0</b>	

Name of three most important commodities manufactured			Name of Village	Serial Number
First	Second	Third		
120	121	122	2	1
Rice			Dhenria	1306
Rice			Kasigram	1307
Rice			Salun	1308
			Madhpur	1309
			Nasigram	1310
			Muraripur	1311
			Kherur	1312
			Chhatini	1313
			Bara Belun	1314
			Chandibati	1315
			Kulnagar	1316
			Katari	1317
			Kachgaria	1318
			Hanrgram	1319
			Amarun	1320
			Nawada	1321
			Shunur	1322
			Ghugia	1323
			Mitrapur	1324
			Erachya	1325
			Bijyapur	1326
			Palsana	1327
			Kubajpur	1328
			<b>: Block T O T A L</b>	



INDIA  
WEST BENGAL  
**C. D. BLOCK GALSII - I**  
DISTRICT BARDHAMAN



- BOUNDARY, DISTRICT .....
- " C. D. BLOCK .....
- " VILLAGE WITH MDDS CODE .....
- HEADQUARTERS : POLICE STATION, C. D. BLOCK .....
- POPULATION SIZE OF VILLAGES : BELOW 200, 200-499, 500-999, 1000-4999, 5000 AND ABOVE .....
- CENSUS TOWN WITH MDDS CODE .....
- NATIONAL HIGHWAY .....
- IMPORTANT METALLED ROADS .....
- RAILWAY LINE WITH STATION, BROAD GAUGE .....
- RIVER AND STREAM .....

- HIGH SCHOOL / INTER COLLEGE . **S**
- TECHNICAL INSTITUTIONS ..... **T**
- BANK ..... **B**
- DISPENSARY ..... **D**
- PRIMARY HEALTH CENTRE ..... **▲**
- OTHER MEDICAL SERVICES .... **▲**

TOTAL AREA OF THE C.D. BLOCK.....	257.37 Sq. Kms.
TOTAL POPULATION OF THE C.D. BLOCK .....	187588
TOTAL NUMBER OF VILLAGES.....	85
TOTAL NUMBER OF INHABITED VILLAGES.....	85
TOTAL NUMBER OF CENSUS TOWNS.....	3
TOTAL NUMBER OF STATUTORY TOWNS .....	NIL
DISTANCE FROM DISTRICT HEADQUARTERS TO C.D. BLOCK HEADQUARTERS (APPROX.) .....	40 Kms.



## Alphabetical List of Villages

Name of the CD Block : Galsi-I

CD Block Code (2011) : 0134

Sl. No.	Name of the Village	PLCN 2001	MDDS PLCN 2011
1	2	3	4
1	Amarpur	01366800	319896
2	Amur	01364700	319875
3	Arjjunpur	01364200	319872
4	Bagabanpur	01366400	319892
5	Bamunapara	01369100	319919
6	Banagram	01364800	319876
7	Bandutia	01370600	319934
8	Bansujapur	01371700	319945
9	Bharatpur	01363600	319866
10	Bhasapur	01371100	319939
11	Bhimsara	01368200	319910
12	Bikrampur	01369800	319926
13	Biringpur	01369300	319921
14	Bolpur	01368400	319912
15	Borachatra	01366000	319888
16	Chak Khandajuli	01370100	319929
17	Chak Tentul	01365000	319878
18	Chandra	01364100	319871
19	Chandra Chak	01364900	319877
20	Dakshin Khara	01363400	319864
21	Dharmapura	01368900	319917
22	Durgapur	01366200	319890
23	Fatepur	01365100	319879
24	Garibbati	01367000	319898
25	Ghagra	01367100	319899
26	Golgram	01371600	319944
27	Hansoa	01364000	319870
28	Haora	01364600	319874
29	Haripur	01372000	319948
30	Jagulpara	01368700	319915
31	Jharul	01367800	319906
32	Jot Kolkol	01367900	319907
33	Joykrishnabati	01365500	319883
34	Kalyanpur	01366700	319895
35	Karkona	01369000	319918
36	Kasba	01365400	319882
37	Kashpur	01369600	319924
38	Kendua Tikuri	01365600	319884
39	Khamargram	01367200	319900
40	Khanjuli	01370200	319930

## Alphabetical List of Villages

Name of the CD Block : Galsi-I

CD Block Code (2011) : 0134

Sl. No.	Name of the Village	PLCN 2001	MDDS PLCN 2011
1	2	3	4
41	Khanpara	01367300	319901
42	Khuraj	01370900	319937
43	Kolkol	01371300	319941
44	Komarband	01365800	319886
45	Kondaipur	01367400	319902
46	Korakdal	01368500	319913
47	Krishnarampur	01365200	319880
48	Kutruki	01371900	319947
49	Loa	01368800	319916
50	Loapur	01366900	319897
51	Mahulara	01371800	319946
52	Mallasarul	01370400	319932
53	Mallikpara	01366600	319894
54	Mankar	01366500	319893
55	Maro	01364300	319873
56	Maugram	01365300	319881
57	Mollatikari	01368600	319914
58	Nabakhanda	01369200	319920
59	Naldanga	01369900	319927
60	Narayanpur	01365900	319887
61	Naskarbandh	01363500	319865
62	Nurkona	01367500	319903
63	Paraj	01368000	319908
64	Pardaha	01366300	319891
65	Patihar	01363900	319869
66	Potna	01370800	319936
67	Purandargar	01371400	319942
68	Purangan	01370000	319928
69	Pursha	01371200	319940
70	Rakona	01367700	319905
71	Ramgopalpur	01369500	319923
72	Rampur	01370700	319935
73	Ranadi	01368300	319911
74	Randiha	01363800	319868
75	Sandipur	01366100	319889
76	Shaldanga	01363700	319867
77	Shilla	01369400	319922
78	Sihigram	01368100	319909
79	Simasimi	01369700	319925
80	Simnari	01367600	319904



### **Alphabetical List of Villages**

Name of the CD Block : Galsi-I

CD Block Code (2011) : 0134

Sl. No.	Name of the Village	PLCN 2001	MDDS PLCN 2011
1	2	3	4
81	Sirarai	01370500	319933
82	Sodepur	01365700	319885
83	Sujapur	01371000	319938
84	Sundalpur	01370300	319931
85	Uchchagram	01371500	319943

Census of India 2011  
Amenities and Land use

Serial Number	Name fo Village	Location code no.	Total area of the village ( in hectares rounded up to one decimal place)	Total population ( 2011 census )	Number of households (2011 census)	Number of educational amenities availab village, the distance range code viz; a for for 10+ kms of nearest place where fa							
						Pre-Primary school (PP)	Primary school (P)	Middle school (M)	Secondary School (S)	Senior Secondary school (SS)	Degree college of arts science & commerce (ASC)	Engineering college(EC)	Medical college (MC)
1	2	3	4	5	6	7	8	9	10	11	12	13	14

Name of District:-Bardhaman

Name of CD Block:-Galsi - I

1329	Dakshin Khara	319864	258.8	741	132	1	1						
1330	Naskarbandh	319865	129.6	1620	372	1	1	b	b	b	c	c	c
1331	Bharatpur	319866	580.7	4274	970	3	3	1	a		c	c	c
1332	Shaldanga	319867	419.8	3604	796	2	2	1	1	a	a	c	c
1333	Randiha	319868	322.1	1953	459	1	1	a	a	a	c	b	c
1334	Patihar	319869	111.8	564	108	c							
1335	Hansoa	319870	396.3	607	149	1	1						
1336	Chandra	319871	173.1	541	126	c							
1337	Arjunpur	319872	224.8	847	150	1	1						
1338	Maro	319873	743.8	3461	821	3	3	1	a	a	a	a	c
1339	Haora	319874	630.4	951	204	2	2	a	a	b	c	c	c
1340	Amur	319875	198.6	508	159	c							
1341	Banagram	319876	121.3	1244	267	2	2	a	a	b	c	c	c
1342	Chandra Chak	319877	134.1	1231	276	1	1						
1343	Chak Tentul	319878	518.9	4841	1126	3	3	1	1	1	c	b	c
1344	Fatepur	319879	290.9	1043	243	1	1	b	b	b	c	c	c
1345	Krishnarampur	319880	229.4	3267	820	2	2	1	1	1	c	c	c
1346	Maugram	319881	172.2	943	239	1	1	1	1	a	c	c	c
1347	Kasba	319882	349.8	2119	520	3	2	1	1	1	c	c	c
1348	Joykrishnabati	319883	110.2	585	142	2	2	a	a	a	c	c	c
1349	Kendua Tikuri	319884	145.1	864	214	1	1	c	c	c	c	c	c
1350	Sodepur	319885	165.8	1087	245	2	2	a	a	b	c	c	c
1351	Komarband	319886	101.5	30	5	1	1	b	b	b	c	c	c
1352	Narayanpur	319887	97.6	541	126	1	2	1	a	b	c	c	c
1353	Borachatra	319888	126.4	574	145	1	1	b	b	b		b	b
1354	Sandipur	319889	449.4	2167	526	3	3	2	2	b	c	b	c
1355	Durgapur	319890	469.9	125	31	1	1	a	a	a	c	b	c
1356	Pardaha	319891	266.7	840	187	1	1	a	a	a		c	c
1357	Bagabanpur	319892	167.1	1666	410	1	1	a	a	a	b	a	c
1358	Mankar	319893	747.7	10370	2514	9	9	2	2	1	1	1	c
1359	Mallikpara	319894	124.6	390	88	1	1	a	a	a	a	a	c
1360	Kalyanpur	319895	148.5	2016	484	1	1	a	a	a	b	a	c
1361	Amarpur	319896	219.4	1921	463	1	1	a	a	a	c	c	c
1362	Loapur	319897	206.1	1987	509	2	2	a	a	b	c	c	c
1363	Garibbati	319898	206.6	1881	474	1	1	b	b	c	b	b	b
1364	Ghagra	319899	203.2	1570	416	1	1	b	b	b	c	c	b
1365	Khamargram	319900	160.3	616	165	1	1	a	b	b	b	b	c
1366	Khanpara	319901	92.9	1173	272	2	2	a	b	b	b	b	c
1367	Kondaipur	319902	230.4	1405	297	1	1	a	b	b	b	b	c
1368	Nurkona	319903	220.2	1084	267	1	1	1	1	b	b	b	c
1369	Simmari	319904	405.1	3663	876	2	2	a	b	b	b	b	c
1370	Rakona	319905	247.7	960	225	1	1	a		b	b	b	c
1371	Jharul	319906	300.6	2536	677	2	2	1	1	b	b	b	c

**- Village Directory**

(As in 2009)

le. (If not available within the < 5 Kms, b for 5-10 Kms and c if facility is available is given).															Number of Medical Amenities available. (If not available within the village, the distance range code viz; a for < 5 Kms, b for 5-10 Kms and c for 10+ kms of nearest place where facility is available is given).															Name of Village	Serial Number
Management institute (MI)	Polytechnic (Pt)	Vocational training school /ITI	Non-formal training centre (NFTC)	Special school for disabled (SSD)	Others (specify)	Community health centre (CHC)	Primary health centre (PHC)	Primary health sub centre (PHS)	Maternity and child welfare centre (MCWC)	T.B. clinic (TBC)	Hospital-allopathic (HA)	Hospital-alternative medicine (HO)	Dispensary (D)	Veterinary hospital (VH)	Mobile health clinic (MHC)	Family welfare centre (FWC)															
15	16	17	18	19	20	21	22	23	24	25	26	27	28	29	30	31	2	1													

Location CodeNo:-335

Location CodeNo:-0134

c	c	c		c		c	a	a	c	c			b	b		c	Dakshin Khara	1329
c	c	c		c		c	1	1	c	c	c		b	a			Naskarbandh	1330
c	c	c		c		c	a	a	c	c	c		b	a			Bharatpur	1331
b	c	c				c	b		1	c	c		b	a			Shaldanga	1332
																	Randiha	1333
																	Patihar	1334
																	Hansoa	1335
																	Chandra	1336
																	Arjjunpur	1337
c	c	c		c	1	c	c		1	c	a		c	c		c	Maro	1338
c	c	c		c		c	b	b	c	c	c		b	b		c	Haora	1339
																	Amur	1340
c	c	c		c		c	b	b	c	c	c		b	b		c	Banagram	1341
																	Chandra Chak	1342
c	c	c		c		c	b		1	c	c		b		1		Chak Tentul	1343
c	c	c	c	c		c	c	a	a	a	c			c		a	Fatepur	1344
c		c	c	c		c	b	a	c	c	c			c		a	Krishnarampur	1345
c		c	c	c		c	b	a	c	c	c			c		a	Maugram	1346
c	c	c		c		c	a		1	c	c	c	c		c	c	Kasba	1347
c	c	c	c	c		c	b	a	a	a	c		c	c		b	Joykrishnabati	1348
c	c	c		c		c	b	b	c	c	c	c		c		b	Kendua Tikuri	1349
c	c	c	c	c		c		1	a	a	a	c		b	c	b	Sodepur	1350
c	c	c		c		c	a	a	c	c	c						Komarband	1351
c	c	c		c		c	a	a	c	c	c	c	c	c		c	Narayanpur	1352
c	c	c	b	c		c	b	b	c	c	c					b	Borachatra	1353
c	c	c	b	c		c	c		1	c	c	c	c	c	c	1	Sandipur	1354
c	c	c	b	c		c	c	a	c	c	c	c	c	c	c	a	Durgapur	1355
			c	c		c	b	a	c	c	c					a	Pardaha	1356
c	c	c	a	c		c	c		1	c	c	b	c	c	c	1	Bagabanpur	1357
c	c	c	c	c		c	c		1	c	c	1	c	c	c	c	Mankar	1358
c	c	c		c		c	c	a	c	c	a		c	c		c	Mallikpara	1359
c	c	c	a	c		c	c	a	c	c	b	c	c	c	c	a	Kalyanpur	1360
c	c	c	c	c		c	b		1	c		c				c	Amarpur	1361
c	c	c	c	c		c	a	a	a	a	c		c	c			Loapur	1362
c	c			c		c	a	a	c	c	c	c	b			c	Garibbati	1363
c	c	c	c	c		c	a	b	c	c	c	c				b	Ghagra	1364
c	c	c	c	c		b	b	b	c	c	c	c	a	c		c	Khamargram	1365
c	c	b	c	c		b	b	a	c	c	c	c	a	c		c	Khanpara	1366
c	c	b	c	c		b	b	a	c	c	c	c	a	c	c	c	Kondaipur	1367
c	c	b	c	c		b	b		1	c	c	c				c	Nurkona	1368
c	c	b	c	c		b	b		1	c	c	c	a	c		c	Simnari	1369
c	c	b	c	c		b	b	a	c	c	c	c	a	c	c		Rakona	1370
c	c	b	c	c		c	b	b	c	c	c	c	b	c	c	c	Jharul	1371

Serial Number	Name fo Village	Number of Non-Government Medical Amenities available.							Availability of drinking water - Yes / No							
		Charitable non Govt. hospital/Nursing home.	Medical practitioner with MBBS Degree	Medical practitioner with other degree	Medical practitioner with no degree	Traditional practitioner and faith healer	Medicine Shop	Others	Tap water (Treated/Untreated)	Well water (Covered / Uncovered well)	Hand Pump	Tube wells / Bore well	Spring	River / Canal	Tank / Pond / Lake	Others
1	2	32	33	34	35	36	37	38	39	40	41	42	43	44	45	46

1329	Dakshin Khara	0	0	0	0	0	0	0	No	No	No	Yes	No	No	No	No
1330	Naskarbandh	0	0	0	1	0	0	0	No	No	Yes	Yes	No	Yes	Yes	No
1331	Bharatpur	0	0	1	0	0	1	0	No	No	Yes	Yes	No	Yes	Yes	No
1332	Shaldanga	0	0	2	0	0	0	0	No	No	Yes	Yes	No	Yes	Yes	No
1333	Randiha	0	0	0	0	0	1	1	No	No	Yes	Yes	No	Yes	Yes	No
1334	Patihar	0	0	0	0	0	0	0	No	No	No	Yes	No	No	No	No
1335	Hansoa	0	0	0	0	0	0	0	No	No	No	Yes	No	No	No	No
1336	Chandra	0	0	0	0	0	0	0	No	No	No	Yes	No	No	No	No
1337	Arjunpur	0	0	0	0	0	0	0	No	No	No	Yes	No	No	No	No
1338	Maro	0	0	0	0	0	0	0	No	No	Yes	No	No	Yes	Yes	No
1339	Haora	0	0	3	0	0	0	0	No	No	Yes	Yes	No	Yes	Yes	No
1340	Amur	0	0	0	0	0	0	0	No	No	No	Yes	No	No	No	No
1341	Banagram	0	0	3	0	0	0	0	No	No	Yes	Yes	No	Yes	Yes	No
1342	Chandra Chak	0	0	0	0	0	0	0	No	No	No	Yes	No	No	No	No
1343	Chak Tentul	0	0	3	0	0	2	0	No	No	Yes	Yes	No	Yes	Yes	No
1344	Fatepur	0	0	0	0	0	0	0	No	No	Yes	Yes	No	Yes	Yes	No
1345	Krishnarampur	0	0	0	0	0	0	0	No	No	Yes	Yes	No	Yes	Yes	No
1346	Maugram	0	0	0	0	0	0	0	No	No	Yes	Yes	No	Yes	Yes	No
1347	Kasba	0	0	0	0	0	0	0	No	No	Yes	Yes	No	Yes	Yes	No
1348	Joykrishnabati	0	0	1	1	0	0	0	No	No	Yes	Yes	No	Yes	Yes	No
1349	Kendua Tikuri	0	0	0	0	0	0	0	No	No	Yes	Yes	No	Yes	Yes	No
1350	Sodepur	0	0	1	1	0	0	0	No	No	Yes	Yes	No	Yes	Yes	No
1351	Komarband	0	0	0	0	0	0	0	No	No	Yes	Yes	No	Yes	Yes	No
1352	Narayanpur	0	0	0	0	0	0	0	No	No	Yes	No	No	Yes	Yes	No
1353	Borachatra	0	0	0	0	0	0	0	No	No	Yes	Yes	No	Yes	Yes	No
1354	Sandipur	0	0	0	1	0	0	0	No	No	Yes	Yes	No	Yes	Yes	No
1355	Durgapur	0	0	0	0	0	0	0	No	No	Yes	No	No	Yes	Yes	No
1356	Pardaha	0	0	0	0	0	0	0	No	No	Yes	Yes	No	Yes	Yes	No
1357	Bagabanpur	0	0	0	0	0	0	0	No	No	Yes	Yes	No	Yes	Yes	No
1358	Mankar	0	4	0	0	0	8	0	No	Yes	Yes	No	No	Yes	Yes	No
1359	Mallikpara	0	0	0	0	0	0	0	No	No	Yes	No	No	Yes	Yes	No
1360	Kalyanpur	0	0	0	1	0	0	0	No	No	Yes	Yes	No	Yes	Yes	No
1361	Amarpur	0	0	0	1	0	0	0	No	No	Yes	Yes	No	Yes	Yes	No
1362	Loapur	0	0	0	1	0	0	0	No	No	Yes	Yes	No	Yes	Yes	No
1363	Garibbati	0	0	0	0	0	0	0	No	No	Yes	Yes	No	No	Yes	No
1364	Ghagra	0	0	0	1	0	0	0	No	No	Yes	Yes	No	Yes	Yes	No
1365	Khamargram	0	0	0	2	0	0	0	No	No	Yes	Yes	No	Yes	Yes	No
1366	Khanpara	0	0	1	2	0	0	0	No	No	Yes	Yes	No	Yes	Yes	No
1367	Kondaipur	0	0	0	1	0	0	0	No	No	Yes	Yes	No	Yes	Yes	No
1368	Nurkona	0	0	1	2	0	2	0	No	No	Yes	Yes	No	Yes	Yes	No
1369	Simnari	0	0	0	2	0	0	0	No	No	Yes	No	No	Yes	Yes	No
1370	Rakona	0	0	0	0	0	0	0	No	No	Yes	Yes	No	No	Yes	No
1371	Jharul	0	0	0	1	0	0	0	No	No	Yes	Yes	No	Yes	Yes	No

Availability of toilet & others Yes / No				Communication and transport facilities (If amenities available code -Yes is given except for Village Pin Code ,If not available within the village , the distance range code viz; a for < 5 Kms, b for 5-10 Kms and c for 10+ kms of nearest place where facility is available is given).							Comm Pin C		
Community toilet including bath.	Community toilet excluding bath.	Rural sanitary mart or sanitary hardware outlet available near the village.	Community bio- gas or recycle of waste for productive use.	Post office(PO)	Sub post office (SPO)	Post & Telegraph office (P&TO)	Village Pin Code	Telephones (Land lines)	Public call office (PCO)	Mobile phone coverage	Name of Village	Serial Number	Serial Number
47	48	49	50	51	52	53	54	55	56	57	2	1	1

No	No	No	No			b	713420	a	b	Yes	Dakshin Khara	1329	1329
No	No	No	No	a	a	c	713148	Yes	b	Yes	Naskarbandh	1330	1330
No	No	No	No	b	Yes	c	713148	Yes	b	Yes	Bharatpur	1331	1331
No	No	No	No	b	a	c	713420	Yes	b	Yes	Shaldanga	1332	1332
No	No	No	No	b	Yes	b	713420	Yes	b	Yes	Randiha	1333	1333
No	No	No	No			c	713148	b	c	Yes	Patihar	1334	1334
No	No	No	No			c	713420	a	b	Yes	Hansoa	1335	1335
No	No	No	No			c	713420	a	b	Yes	Chandra	1336	1336
No	No	No	No			c	713402	a	b	Yes	Arjjunpur	1337	1337
No	No	No	No	Yes	a	c	713144	Yes	Yes	Yes	Maro	1338	1338
No	No	No	No	c	b	b	713420	Yes	c	Yes	Haora	1339	1339
No	No	No	No			c	713141	b	b	Yes	Amur	1340	1340
No	No	No	No	c	b	c	713420	Yes	c	Yes	Banagram	1341	1341
No	No	No	No			b	713420	a	b	Yes	Chandra Chak	1342	1342
No	No	No	No	b	a	b	713420	Yes	b	Yes	Chak Tentul	1343	1343
No	No	No	No	a	b	b	713420	Yes	Yes	Yes	Fatepur	1344	1344
No	No	No	No	c	c	c	713420	Yes	Yes	Yes	Krishnarampur	1345	1345
No	No	No	No	a	c	c	713403	Yes	Yes	Yes	Maugram	1346	1346
No	No	No	No	Yes	Yes	a	713403	Yes	Yes	b	Kasba	1347	1347
No	No	No	No	a	c	c	713403	Yes	Yes	Yes	Joykrishnabati	1348	1348
No	No	No	No	a	a	c	713403	Yes	Yes	Yes	Kendua Tikuri	1349	1349
No	No	No	No	a	c	c	713403	Yes	b	Yes	Sodepur	1350	1350
No	No	No	No	a	c	a	713420	Yes	Yes	b	Komarband	1351	1351
No	No	No	No	a	a	c	713403	a	Yes	b	Narayanpur	1352	1352
No	No	No	No	a	b	b	713428	Yes	Yes	Yes	Borachatra	1353	1353
No	No	No	No	b	a	b	713403	Yes	b	b	Sandipur	1354	1354
No	No	No	No	b	b	b	713419	a	b	Yes	Durgapur	1355	1355
No	No	No	No	b	c	c	721150	Yes	Yes	Yes	Pardaha	1356	1356
No	Yes	No	No	a		c	713403	Yes	a	Yes	Bagabanpur	1357	1357
Yes	No	No	No	Yes		c	713144	Yes	Yes	Yes	Mankar	1358	1358
No	No	No	No	a	a	c	713144	Yes	Yes	Yes	Mallikpara	1359	1359
No	No	No	No	a		c	713406	Yes	a	Yes	Kalyanpur	1360	1360
No	No	No	No	a	b	b	713403	Yes	Yes	Yes	Amarpur	1361	1361
No	No	No	No	a	b	b	713403	Yes	Yes	Yes	Loapur	1362	1362
No	No	No	No	Yes	Yes	c	713403		Yes	b	Garibbati	1363	1363
No	No	No	No	a	b	b	713403	Yes	Yes	Yes	Ghagra	1364	1364
No	No	Yes	No	b	b	c	713155	Yes	Yes	Yes	Khamargram	1365	1365
No	No	Yes	No	b	b	c	713155	Yes	Yes	Yes	Khanpara	1366	1366
No	No	Yes	No	b	c	c	713155	Yes	Yes	Yes	Kondaipur	1367	1367
No	No	Yes	No	b	Yes	c	713403	Yes	Yes	Yes	Nurkona	1368	1368
No	No	Yes	No	b	a	c	713403	Yes	Yes	Yes	Simnari	1369	1369
No	No	Yes	No	b	a	c	713403	Yes	Yes	Yes	Rakona	1370	1370
No	No	No	No	b	Yes	c	713403	Yes	Yes	Yes	Jharul	1371	1371

unication and transport facilities (If amenities available code -Yes is given except for Village code ,If not available within the village , the distance range code viz; a for < 5 Kms, b for 5-10 Kms and c for 10+ kms of nearest place where facility is available is given).

Village connected to highways,vill (If amenities available code -Yes village , the distance range code and c for 10+ kms of nearest place

Name of Village	Internet cafes/ Common service centre (CSC)	Private courier facility	Bus service (Public & Private)	Railway stations	Auto/Modified Autos	Taxis and Vans	Tractors	Cycle-pulled rickshaws(Manual & Machine driven)	Carts driven by animals	Sea /River ferry service	Connected to national highway(NH)	Connected to state highway(SH)	Connected to major district road (MDR)	Connected to others district road	Pucca roads	Kutcheha roads
2	58	59	60	61	62	63	64	65	66	67	68	69	70	71	72	73

Dakshin Khara	b	c	b	b	b	a	b	Yes	a	c					a	a
Naskarbandh	a	a	Yes	a	c	Yes	Yes	Yes	Yes	a	a		b	a	Yes	
Bharatpur	b	b	Yes	b	c	Yes	Yes	a	Yes	c	b		b	a	Yes	
Shaldanga	b	b	Yes	b	c	Yes	Yes	Yes	Yes	a	b		a	Yes	Yes	
Randiha	b	b	Yes	b	c	Yes	Yes	Yes	Yes	Yes	b		a	Yes	Yes	
Patihar	b	c	a	b	b	a	a	Yes	a	c				a	a	
Hansoa	b	b	a	b	b	a	a	Yes	a	c				a	a	
Chandra	b	b	b	b	b	a	a	Yes	a	c				a	a	
Arjunpur	b	b	a	b	a	a	b	Yes	a	c	Yes			a	a	
Maro	a	a	a	b	a	Yes	Yes	Yes	Yes	c	a		Yes	Yes	Yes	
Haora	c	c	a	b	c	Yes	Yes	Yes	Yes	a	b	a	a	a	Yes	
Amur	b	b	a	c	b	a	a	Yes	a	c				a	a	
Banagram	c	c	a	b	c	Yes	Yes	Yes	Yes	a	b	a	a	a	Yes	
Chandra Chak	b	b	a	b	a	a	b	Yes	a	c				a	a	
Chak Tentul	b	b	Yes	b	c	Yes	Yes	Yes	Yes	Yes	b		a	Yes	Yes	
Fatepur	c	c	Yes	c	c	Yes	Yes	Yes	Yes	c	c		Yes	Yes	Yes	
Krishnarampur	b	c	Yes	c	a	Yes	Yes	Yes	Yes	c	c		Yes	a	Yes	
Maugram	b	c	Yes	c	a	Yes	Yes	Yes	Yes	c	c		Yes	a	Yes	
Kasba	c	c	Yes	c	a	Yes	Yes	Yes	Yes	c	c	c	Yes	Yes	Yes	
Joykrishnabati	c	c	a	c	c	Yes	Yes	Yes	Yes	c	c	c	a	a	a	Yes
Kendua Tikuri	c	c	a	c	b	Yes	Yes	Yes	Yes	c	c	c	c	Yes	Yes	Yes
Sodepur	c	c	Yes	c	c	Yes	Yes	Yes	Yes	c	c	c	a	a	a	Yes
Komarband	b	b	Yes	c	Yes	a	b	a	Yes	c	c	c	Yes	Yes	Yes	
Narayanpur	c	a	a	c	b	Yes	Yes	Yes	Yes	c	c	c	c	Yes	Yes	Yes
Borachatra	b	b	a	c	b	Yes	Yes	Yes	Yes	c	b		a	Yes	a	Yes
Sandipur	b	b	Yes	b	c	Yes	Yes	b	Yes	c	b	b		b	Yes	
Durgapur	b	b	a	c	c	Yes	a	b	Yes	c	b		a	a	Yes	
Pardaha	c	c	Yes	c	Yes	Yes	Yes	Yes	a	c	c		Yes	Yes	Yes	
Bagabanpur	a	a	Yes	b	c	Yes	Yes	Yes	Yes	c	Yes		a	a	Yes	
Mankar	Yes	Yes	Yes	Yes	a	Yes	Yes	Yes	Yes	c	a		Yes	Yes	Yes	
Mallikpara	a	a	Yes	a	a	Yes	Yes	Yes	Yes	c	a		Yes	Yes	Yes	
Kalyanpur	a	a	Yes	b	c	Yes	Yes	Yes	Yes	c	a			a	Yes	
Amarpur	c	c	Yes	c	a	Yes	Yes	Yes	Yes	c	c	b		Yes	b	Yes
Loapur	b	b	Yes	c	c	b	Yes	Yes	Yes	c	b	b	b	Yes	b	Yes
Garibbati	c	c	Yes	c	c	a	Yes	Yes	Yes	c	c	c	c	c	a	Yes
Ghagra	b	b	Yes	c	b	Yes	Yes	Yes	Yes	c	b	b		Yes	Yes	Yes
Khamargram	a	b	a	b	c	Yes	Yes	Yes	Yes	c	a			a	Yes	
Khanpara	a	b	a	b	c	Yes	Yes	Yes	Yes	c	a	a		a	Yes	
Kondaipur	a	b	a	b	c	Yes	Yes	Yes	Yes	c	b			a	Yes	
Nurkona	Yes	b	Yes	b	c	Yes	Yes	Yes	Yes	c	Yes			a	Yes	
Simnari	a	b	a	b	c	Yes	Yes	Yes	Yes	c	a	b		a	Yes	
Rakona	a	b	Yes	b	b	Yes	Yes	Yes	Yes	c	Yes			a	Yes	
Jharul	a	b	a	b	c	Yes	Yes	Yes	Yes	c	a	Yes		a	Yes	

age roads, banks & credit societies is given, If not available within the viz; a for < 5 Kms, b for 5-10 Kms where facility is available is given).

Availability of miscellaneous facilities (If amenities available code -Yes is given, If not available within the village , the distance range code viz; a for < 5 Kms, b for 5-10 Kms and c for 10+ kms of nearest place where facility is available is given).

Ava within

Water bounded macadam(WBM) roads	Navigable waterway (river/canal)(NW)	Footpaths (FP)	Commercial & Co-operative Banks	ATM	Agricultural Credit Societies	Self-Help Group (SHG)	Public distribution system (PDS) shop	Mandis / Regular market	Weekly Haat	Agricultural marketing society	Integrated Child Development Scheme (Nutritional Centres)	Anganwadi Centre (Nutritional Centres)	Others (Nutritional Centres)	Name of Village	Serial Number	Serial Number
74	75	76	77	78	79	80	81	82	83	84	85	86	87	2	1	1

		Yes			c	Yes	Yes	c	Yes	Yes	Yes	Yes	Yes	Dakshin Khara	1329	1329
Yes		Yes		a	c	Yes	a	c	a	b	Yes	Yes	Yes	Naskarbandh	1330	1330
Yes		Yes	a	a	c	Yes	Yes	c	Yes	b	c	Yes	Yes	Bharatpur	1331	1331
Yes		Yes	a	b	c	Yes	a	b	Yes	a	c	Yes	Yes	Shaldanga	1332	1332
Yes		Yes	a	b	c	Yes	Yes	b	a	a	c	Yes	Yes	Randiha	1333	1333
		Yes			c	Yes	Yes	c	Yes	Yes	Yes	Yes	Yes	Patihar	1334	1334
		Yes			c	Yes	Yes	c	Yes	Yes	Yes	Yes	Yes	Hansoa	1335	1335
					c	Yes	Yes	c	Yes	Yes	Yes	Yes	Yes	Chandra	1336	1336
					b	Yes	Yes	c	Yes	Yes	Yes	Yes	Yes	Arjjunpur	1337	1337
c		Yes	a	a	Yes	Yes	Yes	c	Yes	b	b	Yes	Yes	Maro	1338	1338
Yes			b	b	c	Yes	b	c	b	b	c	Yes	Yes	Haora	1339	1339
					c	Yes	Yes	c	Yes	Yes	Yes	Yes	Yes	Amur	1340	1340
Yes		Yes	b	b	c	Yes	b	c	b	b	c	Yes	Yes	Banagram	1341	1341
		Yes			c	Yes	Yes	c	Yes	Yes	Yes	Yes	Yes	Chandra Chak	1342	1342
Yes	Yes	Yes	Yes	b	Yes	Yes	Yes	b	Yes	Yes	c	Yes	Yes	Chak Tentul	1343	1343
Yes		Yes	c	c	c	Yes	a	c	a	c	Yes	Yes	Yes	Fatepur	1344	1344
Yes		Yes	a	b	c	Yes	Yes	Yes	Yes	Yes	Yes	Yes	Yes	Krishnarampur	1345	1345
Yes			Yes	c	c	Yes	Yes	c	Yes	c	Yes	Yes	Yes	Maugram	1346	1346
		Yes	a	c	c	Yes	Yes	Yes	Yes	Yes	Yes	Yes	Yes	Kasba	1347	1347
Yes			b	c	c	Yes	Yes	c	b	c	Yes	Yes	Yes	Joykrishnabati	1348	1348
			c	c	c	Yes	Yes	c	Yes	Yes	Yes	Yes	Yes	Kendua Tikuri	1349	1349
Yes		Yes	a	c	c	Yes	Yes	c	a	c	Yes	Yes	Yes	Sodepur	1350	1350
	Yes		b	c	c	Yes	Yes	c	Yes	Yes	Yes	Yes	Yes	Komarband	1351	1351
			c	c	c	Yes	Yes	c	Yes	Yes	Yes	Yes	Yes	Narayanpur	1352	1352
Yes			a	b	c	Yes	Yes	c	b	b	Yes	Yes	Yes	Borachatra	1353	1353
a	Yes	Yes	a	b	c	Yes	Yes	c	a	b	b	Yes	Yes	Sandipur	1354	1354
a	Yes	Yes	b	b	c	Yes	a	b	a	b	b	Yes	Yes	Durgapur	1355	1355
			a	b	Yes	Yes	Yes	Yes	a	c	Yes	Yes	Yes	Pardaha	1356	1356
	Yes	Yes	a	a	c	Yes	a	c	a	a	a	Yes	Yes	Bagabanpur	1357	1357
c		Yes	Yes	Yes	Yes	Yes	Yes	c	Yes	a	a	Yes	Yes	Mankar	1358	1358
a			a	a	c	Yes	a	c	a	a	a	Yes	Yes	Mallikpara	1359	1359
a	Yes	Yes	a	a	c	Yes	a	c	a	a	a	Yes	Yes	Kalyanpur	1360	1360
Yes		Yes	b	b	b	Yes	Yes	c	a	b	Yes	Yes	Yes	Amarpur	1361	1361
Yes		Yes	b	c	c	Yes	Yes	c	a	c	Yes	Yes	Yes	Loapur	1362	1362
		Yes	c	c	b	Yes	Yes	c	Yes	Yes	Yes	Yes	Yes	Garibbati	1363	1363
Yes		Yes	b	b	c	Yes	Yes	c	a	b	Yes	Yes	Yes	Ghagra	1364	1364
			b	b	c	Yes	a	c	a	b	b	Yes	Yes	Khamargram	1365	1365
		Yes	b	b	c	Yes	a	c	a	b	b	Yes	b	Khanpara	1366	1366
		Yes	b	b	c	Yes	Yes	c	a	b	b	Yes	Yes	Kondaipur	1367	1367
		Yes	b	b	c	Yes	a	c	Yes	b	b	Yes	Yes	Nurkona	1368	1368
		Yes	b	b	c	Yes	Yes	c	a	b	b	Yes	Yes	Simnari	1369	1369
			b	b	c	Yes	a	c	a	b	b	Yes	Yes	Rakona	1370	1370
		Yes	b	b	c	Yes	Yes	c	b	b	b	Yes	Yes	Jharul	1371	1371

Availability of miscellaneous facilities (If amenities available code -Yes is given, If not available the village, the distance range code viz; a for < 5 Kms, b for 5-10 Kms and c for 10+ kms of nearest place where facility is available is given).

Name of Village	ASHA (Accredited Social Health Activist)	Community centre with/without TV	Sports Field,	Sports Club / Recreation Centre	Cinema / Video Hall	Public Library	Public Reading Room	Newspaper Supply	Assembly Polling station	Birth & Death Registration Office	Availability of electricity (Yes/No)			
											Power Supply for Domestic Use (ED)	Power Supply for Agricultural Use (EAG)	Power Supply for Commercial Use (EC)	Power Supply for All Uses (EA)
2	88	89	90	91	92	93	94	95	96	97	98	99	100	101

Dakshin Khara	Yes	Yes	Yes	Yes	Yes	Yes	Yes	Yes	Yes	Yes	Yes	No	No	No
Naskarbandh	Yes	Yes	Yes	Yes	Yes	Yes	Yes	Yes	Yes	a	Yes	Yes	Yes	Yes
Bharatpur	Yes	b	Yes	Yes	a	a	a	Yes	Yes	Yes	Yes	Yes	Yes	Yes
Shaldanga	Yes	Yes	Yes	Yes	b	b	b	Yes	Yes	a	Yes	Yes	Yes	Yes
Randiha	Yes	Yes	Yes	Yes	b	b	b	Yes	Yes	Yes	Yes	Yes	Yes	Yes
Patihar	Yes	Yes	Yes	Yes	Yes	Yes	Yes	Yes	Yes	Yes	Yes	No	No	No
Hansoa	Yes	Yes	Yes	Yes	Yes	Yes	Yes	Yes	Yes	Yes	Yes	No	No	No
Chandra	Yes	Yes	Yes	Yes	Yes	Yes	Yes	Yes	Yes	Yes	Yes	No	No	No
Arjjunpur	Yes	Yes	Yes	Yes	Yes	Yes	Yes	Yes	Yes	Yes	Yes	No	No	No
Maro	Yes	Yes	Yes	Yes	c	a	a	Yes	Yes	a	Yes	Yes	Yes	Yes
Haora	Yes	b	a	Yes	b	b	b	Yes	Yes	b	Yes	Yes	Yes	Yes
Amur	Yes	Yes	Yes	Yes	Yes	Yes	Yes	Yes	Yes	Yes	Yes	No	No	No
Banagram	Yes	b	a	Yes	b	b	b	Yes	Yes	b	Yes	Yes	Yes	Yes
Chandra Chak	Yes	Yes	Yes	Yes	Yes	Yes	Yes	Yes	Yes	Yes	Yes	No	No	No
Chak Tentul	Yes	Yes	Yes	Yes	c	c	c	Yes	Yes	Yes	Yes	Yes	Yes	Yes
Fatepur	Yes	Yes	Yes	Yes	Yes	Yes	Yes	Yes	Yes	a	Yes	Yes	Yes	Yes
Krishnarampur	Yes	Yes	Yes	Yes	Yes	Yes	Yes	Yes	Yes	Yes	Yes	No	Yes	No
Maugram	Yes	Yes	Yes	Yes	Yes	Yes	Yes	Yes	Yes	Yes	Yes	Yes	Yes	Yes
Kasba	Yes	Yes	Yes	Yes	Yes	Yes	Yes	Yes	Yes	Yes	Yes	Yes	Yes	Yes
Joykrishnabati	Yes	Yes	a	Yes	Yes	Yes	Yes	Yes	Yes	b	Yes	Yes	Yes	Yes
Kendua Tikuri	Yes	Yes	Yes	Yes	Yes	Yes	Yes	Yes	Yes	Yes	Yes	No	Yes	No
Sodepur	Yes	Yes	Yes	Yes	Yes	Yes	Yes	Yes	Yes	Yes	Yes	No	No	No
Komarband	Yes	Yes	a	Yes	Yes	Yes	Yes	Yes	Yes	b	Yes	Yes	Yes	Yes
Narayanpur	Yes	Yes	Yes	Yes	Yes	Yes	Yes	Yes	Yes	Yes	Yes	Yes	Yes	Yes
Borachatra	Yes	Yes	Yes	Yes	Yes	Yes	Yes	Yes	Yes	Yes	Yes	No	Yes	No
Sandipur	Yes	c	Yes	b	Yes	b	b	Yes	Yes	b	Yes	Yes	Yes	Yes
Durgapur	a	c	a	b	Yes	c	c	Yes	a	b	Yes	Yes	Yes	Yes
Pardaha	Yes	Yes	Yes	Yes	Yes	Yes	Yes	Yes	Yes	a	Yes	No	Yes	No
Bagabanpur	Yes	c	Yes	Yes	Yes	a	a	Yes	Yes	a	Yes	Yes	Yes	Yes
Mankar	Yes	Yes	Yes	Yes	c	Yes	Yes	Yes	Yes	Yes	Yes	Yes	Yes	Yes
Mallikpara	a	Yes	Yes	Yes	c	a	a	Yes	Yes	a	Yes	Yes	Yes	Yes
Kalyanpur	Yes	Yes	Yes	Yes	Yes	Yes	Yes	Yes	Yes	a	Yes	Yes	Yes	Yes
Amarpur	Yes	Yes	Yes	Yes	Yes	b	b	Yes	Yes	b	Yes	Yes	Yes	Yes
Loapur	Yes	Yes	Yes	Yes	Yes	Yes	Yes	Yes	Yes	b	Yes	Yes	Yes	Yes
Garibbati	Yes	Yes	Yes	Yes	Yes	Yes	Yes	Yes	Yes	Yes	Yes	Yes	Yes	Yes
Ghagra	Yes	Yes	Yes	Yes	Yes	Yes	Yes	Yes	Yes	Yes	Yes	Yes	Yes	Yes
Khamargram	Yes	c	Yes	Yes	b	c	c	Yes	a	b	Yes	Yes	Yes	Yes
Khanpara	Yes	Yes	Yes	Yes	Yes	c	c	Yes	Yes	b	Yes	Yes	Yes	Yes
Kondaipur	Yes	c	Yes	Yes	b	c	c	Yes	Yes	b	Yes	Yes	Yes	Yes
Nurkona	Yes	Yes	Yes	Yes	b	c	c	Yes	Yes	b	Yes	Yes	Yes	Yes
Simnari	Yes	Yes	Yes	Yes	Yes	b	b	Yes	Yes	b	Yes	Yes	Yes	Yes
Rakona	Yes	Yes	Yes	Yes	Yes	c	c	Yes	Yes	b	Yes	Yes	Yes	Yes
Jharul	Yes	c	Yes	Yes	b	b	b	Yes	Yes	b	Yes	Yes	Yes	Yes



Nearest Town		Land Use							
		Area under different types of land use (in hectares rounded up to one decimal place)							
Name	Distance range code i.e. a for <5 Kms, b for 5-10 Kms and c for 10+ kms .	Forests	Area under Non-agricultural Uses	Barren and Un-cultivable land	Permanent Pastures and Other Grazing Lands	Land Under Miscellaneous Tree Crops etc.	Culturable Waste Land	Name of Village	Serial Number
102	103	104	105	106	107	108	109	2	1

DURGAPUR	c	0	258.8	0	0	0	0	Dakshin Khara	1329
DURGAPUR	c	0	13	0	0	0	10.3	Naskarbandh	1330
DURGAPUR	c	0	154	0	0	0	0	Bharatpur	1331
DURGAPUR	c	0	110	0	0	0	0	Shaldanga	1332
DURGAPUR	c	0	47.9	0	0	0	0	Randiha	1333
DURGAPUR	c	0	111.8	0	0	0	0	Patihar	1334
DURGAPUR	c	0	396.3	0	0	0	0	Hansoa	1335
DURGAPUR	c	0	173.1	0	0	0	0	Chandra	1336
DURGAPUR	c	0	224.8	0	0	0	0	Arjjunpur	1337
DURGAPUR	c	0	190	0	0	0	0	Maro	1338
DURGAPUR	c	0	87.4	0	0	0	0	Haora	1339
DURGAPUR	c	0	198.6	0	0	0	0	Amur	1340
DURGAPUR	c	0	4.3	0	0	0	0	Banagram	1341
DURGAPUR	c	0	134.1	0	0	0	0	Chandra Chak	1342
DURGAPUR	c	0	103.6	0	0	0	0	Chak Tentul	1343
BURDWAN	c	0	42	0	0	0	0	Fatepur	1344
BURDWAN	c	2	55.6	0	0	0	20	Krishnarampur	1345
BURDWAN	c	2	40.1	0	0	0	0	Maugram	1346
BURDWAN	c	40.5	64.7	0	0	0	2	Kasba	1347
BURDWAN	c	2	17	0	0	0	0	Joykrishnabati	1348
BURDWAN	c	0	25.9	0	0	0	2.4	Kendua Tikuri	1349
BURDWAN	c	0	69.5	0	0	0	2	Sodepur	1350
BURDWAN	c	0	24.8	0	0	0	0	Komarband	1351
BURDWAN	c	0	27.9	0	0	0	8.5	Narayanpur	1352
BURDWAN	c	0	26	0	0	0	0	Borachatra	1353
BURDWAN	c	0	105	0	0	0	0	Sandipur	1354
DURGAPUR	c	0	10.3	0	0	0	0	Durgapur	1355
BURDWAN	c	0	27.5	0	0	0	0	Pardaha	1356
BURDWAN	c	0	29	0	0	0	0	Bagabanpur	1357
DURGAPUR	c	0	105	0	0	0	0	Mankar	1358
BURDWAN	c	0	3.2	0	0	0	1.4	Mallikpara	1359
BURDWAN	c	0	25	0	0	0	0	Kalyanpur	1360
BURDWAN	c	0	11.1	0	0	0	10	Amarpur	1361
BURDWAN	c	0	63.8	0	0	0	0	Loapur	1362
BURDWAN	c	0	63.5	0	0	0	0	Garibbati	1363
BURDWAN	c	0	42.6	0	0	0	0	Ghagra	1364
BURDWAN	c	0	10.4	0	0	0	0	Khamargram	1365
BURDWAN	c	0	5.6	0	0	0	0	Khanpara	1366
BURDWAN	c	0	22.6	0	0	0	2.8	Kondaipur	1367
BURDWAN	c	0	30	0	0	0	0	Nurkona	1368
BURDWAN	c	0	80	0	0	0	4.7	Simnari	1369
BURDWAN	c	0	23	0	0	0	0	Rakona	1370
BURDWAN	c	0	25	0	0	0	0	Jharul	1371

Land Use												
Area under different types of land use (in hectares rounded up to one decimal place)							Area irrigated by source (in hectare).					
Serial Number	Name of Village	Fallow lands other than current fallows	Current Fallows	Net Area Sown	Total Irrigated Land Area	Total Un-irrigated Land Area	Canals ( C )	Wells/Tube-wells(W/TW)	Tanks/Lakes(T/L)	Water Falls(WF)	Others(O)	
1	2	110	111	112	113	114	115	116	117	118	119	

1329	Dakshin Khara	0	0	0	0	0	0	0	0	0	0
1330	Naskarbandh	0	0	106.3	106.3	0	106.3	0	0	0	0
1331	Bharatpur	0	0	426.7	393.1	33.6	368	25.1	0	0	0
1332	Shaldanga	0	0	309.8	308	1.8	250	13.5	44.5	0	0
1333	Randiha	0	0	274.1	264.1	10	264.1	0	0	0	0
1334	Patihar	0	0	0	0	0	0	0	0	0	0
1335	Hansoa	0	0	0	0	0	0	0	0	0	0
1336	Chandra	0	0	0	0	0	0	0	0	0	0
1337	Arjjunpur	0	0	0	0	0	0	0	0	0	0
1338	Maro	0	0	553.8	520	33.8	192.3	24.6	0	0	303.1
1339	Haora	0	0	543	543	0	497.8	0	0	0	45.2
1340	Amur	0	0	0	0	0	0	0	0	0	0
1341	Banagram	0	0	117	97	20	97	0	0	0	0
1342	Chandra Chak	0	0	0	0	0	0	0	0	0	0
1343	Chak Tentul	0	0	415.3	415.3	0	300	10.1	105.2	0	0
1344	Fatepur	0	0	248.9	207	41.9	205	0	2	0	0
1345	Krishnarampur	0	0	151.8	111.2	40.6	109.6	1.6	0	0	0
1346	Maugram	0	0	130.1	110.5	19.6	109.5	0	1	0	0
1347	Kasba	0	0	242.6	240.4	2.2	240.4	0	0	0	0
1348	Joykrishnabati	0	0	91.2	77	14.2	73.8	0	3.2	0	0
1349	Kendua Tikuri	0	0	116.7	107.8	8.9	102.7	0	5.1	0	0
1350	Sodepur	0	0	94.3	93	1.3	83	5	5	0	0
1351	Komarband	0	0	76.7	75.6	1.1	75.6	0	0	0	0
1352	Narayanpur	0	0	61.1	49	12.1	47	0	2	0	0
1353	Borachatra	0	0	100.4	90	10.4	84	5	1	0	0
1354	Sandipur	0	0	344.4	292	52.4	275.9	0	1	0	15.1
1355	Durgapur	0	0	459.6	179.6	280	152.6	0	27	0	0
1356	Pardaha	0	0	239.2	206	33.2	206	0	0	0	0
1357	Bagabanpur	0	0	138.1	130	8.1	40	0	30	0	60
1358	Mankar	0	0	642.7	479	163.7	285.8	54	0	0	139.2
1359	Mallikpara	0	0	120	120	0	120	0	0	0	0
1360	Kalyanpur	0	0	123.5	90.5	33	56.8	9.7	8	0	16
1361	Amarpur	0	0	198.3	182.1	16.2	180.1	0	2	0	0
1362	Loapur	0	0	142.3	80	62.3	73	4	3	0	0
1363	Garibbati	0	0	143.1	140.5	2.6	100	10.1	30.4	0	0
1364	Ghagra	0	0	160.6	133	27.6	132	1	0	0	0
1365	Khamargram	0	0	149.9	149.9	0	132.4	15	2.5	0	0
1366	Khanpara	0	0	87.3	72	15.3	71	0	1	0	0
1367	Kondaipur	0	0	205	205	0	202.3	1.5	1.2	0	0
1368	Nurkona	0	0	190.2	185.6	4.6	180	0	2.6	0	3
1369	Simnari	0	0	320.4	320.4	0	317	0	3.4	0	0
1370	Rakona	0	0	224.7	214.2	10.5	210.2	0	4	0	0
1371	Jharul	0	0	275.6	265.2	10.4	253	10.2	2	0	0

Name of three most important commodities manufactured			Name of Village	Serial Number
First	Second	Third		
120	121	122	2	1

			Dakshin Khara	1329
			Naskarbandh	1330
			Bharatpur	1331
			Shaldanga	1332
			Randiha	1333
			Patihar	1334
			Hansoa	1335
			Chandra	1336
			Arjjunpur	1337
			Maro	1338
			Haora	1339
			Amur	1340
			Banagram	1341
			Chandra Chak	1342
			Chak Tentul	1343
			Fatepur	1344
			Krishnarampur	1345
			Maugram	1346
			Kasba	1347
			Joykrishnabati	1348
			Kendua Tikuri	1349
			Sodepur	1350
			Komarband	1351
			Narayanpur	1352
			Borachatra	1353
			Sandipur	1354
			Durgapur	1355
			Pardaha	1356
Rice Mill	Seed		Bagabanpur	1357
			Mankar	1358
			Mallikpara	1359
Concrete Poll			Kalyanpur	1360
			Amarpur	1361
			Loapur	1362
			Garibbati	1363
			Ghagra	1364
			Khamargram	1365
			Khanpara	1366
			Kondaipur	1367
			Nurkona	1368
			Simnari	1369
			Rakona	1370
			Jharul	1371

**Census of India 2011**  
**Amenities and Land use**

Serial Number	Name of Village	Location code no.	Total area of the village ( in hectares rounded up to one decimal place)	Total population ( 2011 census )	Number of households (2011 census)	Number of educational amenities available in village, the distance range code viz; a for 0-5 kms, b for 5-10 kms, c for 10+ kms of nearest place where facility is available							
						Pre-Primary school (PP)	Primary school (P)	Middle school (M)	Secondary School (S)	Senior Secondary school (SS)	Degree college of arts, science & commerce (ASC)	Engineering college(EC)	Medical college (MC)
1	2	3	4	5	6	7	8	9	10	11	12	13	14
1372	Jot Kolkol	319907	192.1	29	6	1	1	b	b	a	c	c	c
1373	Paraj	319908	942.3	5560	1293	4	4	2	2	1	c	c	c
1374	Sihigram	319909	150.3	792	191	1	1	b	b	c	c	c	c
1375	Bhimsara	319910	104.3	535	145	c	a	a	a	a	c	c	c
1376	Ranadi	319911	73.1	613	174	1	1	a	a	c	c	c	c
1377	Bolpur	319912	72.2	795	214	1	1	a	a	c	c	c	c
1378	Korakdal	319913	167.3	886	222	2	2	a	a	c	c	c	c
1379	Mollatikari	319914	105.5	424	134	b	a	b	a	a	b	c	c
1380	Jagulpara	319915	312.1	2927	710	2	2	1	a	b	c	c	c
1381	Loa	319916	748.5	3690	899	4	3	1	1	b	c	c	c
1382	Dharmapura	319917	294.9	3953	980	2	2	a	a	a	c	c	c
1383	Karkona	319918	393.5	2595	641	2	1	a	a	a	c	c	c
1384	Bamunapara	319919	217.1	1296	300	1	1	a	a	a	c	c	c
1385	Nabakhanda	319920	248.8	1445	317	1	1	a	a	c	c	c	c
1386	Biringpur	319921	60.1	481	117	1	1	b	b	c	c	c	c
1387	Shilla	319922	164.2	1272	285	2	2		1	1	c	c	c
1388	Ramgopalpur	319923	356.3	4362	995	3	3	2	1	1	c	c	c
1389	Kashpur	319924	113.4	767	181	1	1	a	a	a	c	c	c
1390	Simasimi	319925	150	803	189	1	1	a	b	b	c	c	c
1391	Bikrampur	319926	111.3	977	221	1	1	b	b	b	c	c	c
1392	Naldanga	319927	45	225	50	b	a	b	b	b	c	c	c
1393	Purangan	319928	353.3	3049	731	2	2	1	1	1	c	c	c
1394	Chak Khandajuli	319929	76.2	83	26	1	1	c	c	c	c	c	c
1395	Khanjuli	319930	108.6	1069	297	1	1	c	c	c	c	c	c
1396	Sundalpur	319931	159.8	2145	556	1	1	c	c	c	c	c	c
1397	Mallasaral	319932	834.5	4439	1019	2	2	1					
1398	Sirarai	319933	844	6915	1643	5	4	1	1	b	b	c	c
1399	Bandutia	319934	204.1	2932	742	1	1	1	1	1	b	b	b
1400	Rampur	319935	485.6	2909	637	2	2	1	1	b	b	c	c
1401	Potna	319936	461	1873	443	1	1	b	b	b	b	c	c
1402	Khuraj	319937	321	1112	302	1	1	1	a	a	a	b	c
1403	Sujapur	319938	178.6	2036	508	1	1	a	a	a	b	c	c
1404	Bhasapur	319939	99.3	655	151	1	1	a	a	a	b	b	b
1405	Pursha	319940	128.6	5740	1335	3	3	1	1	1	b	c	c
1406	Kolkol	319941	521.9	4025	905	2	2	b	b	c	c	c	c
1407	Purandargar	319942	269.7	1336	303	1	1	a	a	b	c	c	c
1408	Uchchagram	319943	794.2	4877	1119	5	4	1	1	b	c	c	c
1409	Golgram	319944	1286.5	5886	1474	3	3	a	a	a	c	c	c
1410	Bansujapur	319945	146.4	1419	384	1	1	1	1	1	b	b	c
1411	Mahulara	319946	143.6	675	162	1	1	a	a	b	c	c	c
1412	Kutruki	319947	402.4	1805	457	1	1	a	a	b	c	c	c
1413	Haripur	319948	62.8	650	151	1	1	b	a	b	b	c	c
<b>Block T O T A L :</b>			<b>24523.8</b>	<b>164467</b>	<b>39304</b>	<b>136</b>	<b>132</b>	<b>29</b>	<b>23</b>	<b>11</b>	<b>1</b>	<b>1</b>	<b>0</b>

**- Village Directory**

(As in 2009)

le. (If not available within the < 5 Kms, b for 5-10 Kms and c facility is available is given).															Number of Medical Amenities available. (If not available within the village, the distance range code viz; a for < 5 Kms, b for 5-10 Kms and c for 10+ kms of nearest place where facility is available is given).															Name fo Village	Serial Number
Management institute (MI)	Polytechnic (Pt)	Vocational training school /ITI	Non-formal training centre (NFTC)	Special school for disabled (SSD)	Others (specify)	Community health centre (CHC)	Primary health centre (PHC)	Primary health sub centre (PHS)	Maternity and child welfare centre (MCWC)	T.B. clinic (TBC)	Hospital-allopathic (HA)	Hospital-alternative medicine (HO)	Dispensary (D)	Veterinary hospital (VH)	Mobile health clinic (MHC)	Family welfare centre (FWC)															
15	16	17	18	19	20	21	22	23	24	25	26	27	28	29	30	31	2	1													
c	c	c		c		c	a	b	c	c	c	c	c	c	c	c	Jot Kolkol	1372													
c	c	1	c	c		b	b	1	c	c	c	c	2	c	c	c	Paraj	1373													
c	c	b	c	c		c	b	a	c	c	c	c	a	c	c	c	Sihigram	1374													
c	c	a	c	c		b	b	a	c	c	c	c	a	c	c	c	Bhimsara	1375													
c	c	a	c	c		c	c	1	c	c	c	c	a	c	c	c	Ranadi	1376													
c	c	a	c	c		c	b	1	c	c	c	c	a	c	c	c	Bolpur	1377													
c	c	c	c	c		c	c	1	c	c	c	c	a	c	c	c	Korakdal	1378													
c	c	a	c	c		c	b	b	c	c	c	c	a	c	c	c	Mollatikari	1379													
c	c	c	c	c		c	b	1	c	c	c	c	a	c	c	c	Jagulpara	1380													
c	c	c		c		b		1	1	c	c	c		1	c	c	Loa	1381													
c	c	c		c		c	b	b	c	c	c	c	a	c	c	c	Dharmapura	1382													
c	c	c		c		b	b	a	c	c	c	c	1	c	c	c	Karkona	1383													
c	c	c		c		c	a	a	c	c	c	c	a	c	c	c	Bamunapara	1384													
c	c	c		c		b	b	a	c	c	b	c	a	c	c	c	Nabakhanda	1385													
c	c	c		c		c	c	a	c	c	c	c	a	c	c	c	Biringpur	1386													
c	c	c		c		c	c	a	c	c	c	c	2	c	c	c	Shilla	1387													
c	c	c		c		c	c		1	c	c	c	5	c	c	c	Rangopalpur	1388													
c	c	c	c	c		c	c	a	c	c	c	c	c	c	c	c	Kashpur	1389													
c	c	c	c	c		c	c	a	c	c	c	c	c	c	c	c	Simasimi	1390													
c	c	c	c	c	c	c	c	c	c	c	c	c	c	c	c	c	Bikrapur	1391													
c	c	c	c	c		c	c	a	c	c	c	c	c	c	c	c	Naldanga	1392													
c	c	c	c	c		c	c	c	c	c	c	c	c	c	c	c	Purangan	1393													
c	c	c	c	c		c	b	a	c	c	c	c	c	c	c	c	Chak Khandajuli	1394													
c	c	c	c	c		c	c	a	c	c	c	c	c	c	c	c	Khanjuli	1395													
c	c	c	c	c		c	b	a	c	c	c	c	c	c	c	c	Sundalpur	1396													
							c		1	c	c	c	c	c	c	c	Mallasarul	1397													
c	c	c	c	c		c	c		1	c	c	c	c	c	c	c	Sirarai	1398													
c		1	1	c		b		1	c	c	c	c	c	c	c	c	Bandutia	1399													
c	c	c	c			b	b	1	c	c	c	c	c	c	c	c	Rampur	1400													
c	c		c	c		b	b	1	c	c	c	c	c	c	c	c	Potna	1401													
c	c	a	c	c		c	b	a	c	c	c	c	c	c	c	c	Khuraj	1402													
c	c	c	c			a		1	c	c	c	c	b	c	c	c	Sujapur	1403													
c	c	c	c			a		1	c	c	c	c	b	c	c	c	Bhasapur	1404													
c	c	c	c	c		1	b	1	c	c	c	c	c	c	c	c	Pursha	1405													
c	c	c		c		c	b	b	c	c	c	c	b	c	c	c	Kolkol	1406													
c	c	c		c		c	b	a	c	c	c	c	c	c	c	c	Purandargar	1407													
c	c	c		c		c	b	1	c	c	c	c	c	c	c	c	Uchchagram	1408													
c	c	c		c		c	a	1	c	c	c	c	c	c	c	c	Golgram	1409													
c	c	c		c		c	a	a	c	c	b	c	a	c	c	c	Bansujapur	1410													
c	c	c		c		c	b	a		c	c	c	c	c	c	c	Mahulara	1411													
c	c	c		c		c	b	1	c	c	c	c	c	c	c	c	Kutruki	1412													
c	c	c		c		c	a	b	c	c	b	c	b	c	c	c	Haripur	1413													
<b>0</b>	<b>1</b>	<b>2</b>	<b>0</b>	<b>0</b>	<b>1</b>	<b>1</b>	<b>3</b>	<b>29</b>	<b>0</b>	<b>0</b>	<b>1</b>	<b>0</b>	<b>11</b>	<b>1</b>	<b>0</b>	<b>2</b>	<b>: Block T O T A L</b>														

Serial Number	Name fo Village	Number of Non-Government Medical Amenities available.							Availability of drinking water - Yes / No							
		Charitable non Govt. hospital/Nursing home.	Medical practitioner with MBBS Degree	Medical practitioner with other degree	Medical practitioner with no degree	Traditional practitioner and faith healer	Medicine Shop	Others	Tap water (Treated/Untreated)	Well water (Covered / Uncovered well)	Hand Pump	Tube wells / Bore well	Spring	River / Canal	Tank / Pond / Lake	Others
1	2	32	33	34	35	36	37	38	39	40	41	42	43	44	45	46
1372	Jot Kolkol	0	0	0	0	0	0	0	No	No	Yes	Yes	No	Yes	Yes	No
1373	Paraj	0	2	1	1	0	2	0	No	No	Yes	Yes	No	Yes	Yes	No
1374	Sihigram	0	0	0	0	0	0	0	No	No	Yes	Yes	No	Yes	Yes	No
1375	Bhimsara	0	0	1	1	0	0	0	No	No	Yes	Yes	No	Yes	Yes	No
1376	Ranadi	0	0	0	0	0	0	0	No	No	Yes	Yes	No	No	Yes	No
1377	Bolpur	0	0	0	0	1	1	0	No	No	Yes	Yes	No	Yes	Yes	No
1378	Korakdal	0	0	0	1	0	1	0	No	No	Yes	Yes	No	No	Yes	No
1379	Mollatikari	0	0	0	0	0	0	0	No	No	Yes	Yes	No	Yes	Yes	No
1380	Jagulpara	0	0	1	0	0	0	0	No	No	Yes	Yes	No	Yes	Yes	No
1381	Loa	0	0	2	2	2	3	0	No	No	Yes	Yes	No	Yes	Yes	No
1382	Dharmapura	0	0	0	0	0	0	0	No	No	Yes	No	No	Yes	Yes	No
1383	Karkona	0	0	2	1	1	0	0	No	No	Yes	Yes	No	Yes	Yes	No
1384	Bamunapara	0	0	0	0	0	0	0	No	No	Yes	No	No	Yes	Yes	No
1385	Nabakhanda	0	0	0	1	1	0	0	No	No	Yes	Yes	No	Yes	Yes	No
1386	Biringpur	0	0	1	1	1	0	0	No	No	Yes	Yes	No	Yes	Yes	No
1387	Shilla	0	1	1	0	0	2	0	No	No	Yes	Yes	No	Yes	Yes	No
1388	Ramgopalpur	0	5	0	0	1	6	0	No	No	Yes	Yes	No	Yes	Yes	No
1389	Kashpur	0	0	0	0	0	0	0	No	No	Yes	Yes	No	Yes	Yes	No
1390	Simasimi	0	0	0	0	0	0	0	No	No	Yes	Yes	No	Yes	Yes	No
1391	Bikrampur	0	0	0	0	0	0	0	No	No	Yes	Yes	No	Yes	Yes	No
1392	Naldanga	0	0	0	0	0	0	0	No	No	Yes	Yes	No	No	Yes	No
1393	Purangan	0	0	0	0	0	0	0	No	No	Yes	Yes	No	Yes	Yes	No
1394	Chak Khandajuli	0	0	0	0	0	0	0	No	No	Yes	Yes	No	No	Yes	No
1395	Khanjuli	0	0	0	0	0	0	0	No	No	Yes	Yes	No	No	Yes	No
1396	Sundalpur	0	0	0	0	0	0	0	No	No	Yes	Yes	No	No	Yes	No
1397	Mallasarul	0	0	0	0	0	0	0	No	No	Yes	Yes	No	Yes	Yes	No
1398	Sirarai	0	0	0	0	0	0	0	No	No	Yes	Yes	No	No	Yes	No
1399	Bandutia	0	0	0	0	1	1	1	No	No	Yes	No	No	Yes	Yes	No
1400	Rampur	0	0	0	1	1	0	0	No	No	Yes	No	No	No	Yes	No
1401	Potna	0	0	0	2	0	1	0	No	No	Yes	No	No	Yes	Yes	No
1402	Khuraj	0	0	0	0	0	0	0	No	No	Yes	Yes	No	Yes	Yes	No
1403	Sujapur	0	0	0	0	1	0	0	No	No	Yes	No	No	Yes	Yes	No
1404	Bhasapur	0	0	0	0	1	0	0	No	No	Yes	No	No	Yes	Yes	No
1405	Pursha	0	0	4	0	0	2	0	No	No	Yes	No	No	Yes	Yes	No
1406	Kolkol	0	0	0	1	1	1	0	No	No	Yes	No	No	Yes	Yes	No
1407	Purandargar	0	0	0	0	0	0	0	No	No	Yes	Yes	No	Yes	Yes	No
1408	Uchchagram	0	0	0	0	0	2	0	No	No	Yes	No	No	Yes	Yes	No
1409	Golgram	0	0	2	0	0	3	0	No	No	Yes	No	No	Yes	Yes	No
1410	Bansujapur	0	0	1	1	0	0	0	No	No	Yes	No	No	Yes	Yes	No
1411	Mahulara	0	0	0	0	0	0	0	No	No	Yes	No	No	Yes	Yes	No
1412	Kutruki	0	0	0	0	0	0	0	No	No	Yes	No	No	Yes	Yes	No
1413	Haripur	0	0	0	0	0	0	0	No	No	Yes	No	No	Yes	Yes	No
<b>Block T O T A L :</b>		<b>0</b>	<b>12</b>	<b>32</b>	<b>31</b>	<b>12</b>	<b>39</b>	<b>2</b>	<b>0</b>	<b>1</b>	<b>78</b>	<b>64</b>	<b>0</b>	<b>68</b>	<b>78</b>	<b>0</b>

Availability of toilet & others Yes / No				Communication and transport facilities (If amenities available code -Yes is given except for Village Pin Code ,If not available within the village , the distance range code viz; a for < 5 Kms, b for 5-10 Kms and c for 10+ kms of nearest place where facility is available is given).								Comm Pin C	
Community toilet including bath.	Community toilet excluding bath.	Rural sanitary mart or sanitary hardware outlet available near the village.	Community bio- gas or recycle of waste for productive use.	Post office(PO)	Sub post office (SPO)	Post & Telegraph office (P&TO)	Village Pin Code	Telephones (Land lines)	Public call office (PCO)	Mobile phone coverage	Name of Village	Serial Number	Serial Number
47	48	49	50	51	52	53	54	55	56	57	2	1	1
No	No	No	No	a	c	b	713144	Yes	Yes	Yes	Jot Kolkol	1372	1372
No	No	Yes	No	b	Yes	c	713403	Yes	Yes	Yes	Paraj	1373	1373
No	No	Yes	No	c	b	c	713403	Yes	a	Yes	Sihigram	1374	1374
No	No	Yes	No	c	a	c	713403	a	a	Yes	Bhimsara	1375	1375
No	No	Yes	No	a	a	c	713403	Yes	b	Yes	Ranadi	1376	1376
No	No	Yes	No	c	a	c	713403	Yes	Yes	Yes	Bolpur	1377	1377
No	No	Yes	No	a	a	c	713403	Yes	b	Yes	Korakdal	1378	1378
No	No	Yes	No	b	c	c	713428	Yes	Yes	a	Mollatikari	1379	1379
No	No	No	No	c	a	c	713403	Yes	Yes	Yes	Jagulpara	1380	1380
No	Yes	Yes	No	Yes	c	c	713403	Yes	Yes	Yes	Loa	1381	1381
No	No	No	No	a	c	c	713403	Yes	a	Yes	Dharmapura	1382	1382
No	Yes	Yes	No	a	c	c	713403	Yes	Yes	Yes	Karkona	1383	1383
No	No	No	No	a	c	c	713403	Yes	a	Yes	Bamunapara	1384	1384
No	Yes	No	No	a	c	c	713403	Yes	Yes	Yes	Nabakhanda	1385	1385
No	Yes	Yes	No	a	c	c	713403	Yes	a	Yes	Biringpur	1386	1386
No	Yes	Yes	Yes	a	c	c	713403	Yes	Yes	Yes	Shilla	1387	1387
No	Yes	Yes	No	Yes	c	c	713403	Yes	Yes	Yes	Ramgopalpur	1388	1388
No	No	No	No	a	b	c	713428	Yes	b	Yes	Kashpur	1389	1389
No	No	No	No	c	a	c	713432	a	b	b	Simasimi	1390	1390
No	No	No	No	a	b	c	713428	Yes	c	Yes	Bikrampur	1391	1391
No	No	No	No	a	b	c	713428	Yes	c	Yes	Naldanga	1392	1392
No	No	No	No	Yes	b	c	713428	Yes	c	c	Purangan	1393	1393
No	No	No	No	b	b	c	713428	a	c	b	Chak Khandajuli	1394	1394
No	No	No	No	b	b	c	713428	b	b	b	Khanjuli	1395	1395
No	No	No	No	b	b	b	713428				Sundalpur	1396	1396
No	No	No	No	Yes	b	c	713428	Yes	Yes	a	Mallasarul	1397	1397
No	No	No	No	Yes	a	c	713428	Yes	Yes	Yes	Sirarai	1398	1398
No	No	No	No	b	a	c	713428	Yes	Yes	Yes	Bandutia	1399	1399
No	No	No	No	a	b	c	713428	Yes	Yes	Yes	Rampur	1400	1400
No	No	No	No	a	b	b	713406	Yes	Yes	Yes	Potna	1401	1401
No	No	Yes	No	b	a	c	713403	Yes	Yes	Yes	Khuraj	1402	1402
No	No	No	No	Yes	b	b	713406	Yes	Yes	Yes	Sujapur	1403	1403
No	No	No	No	a	b	b	713406	Yes	Yes	Yes	Bhasapur	1404	1404
No	Yes	No	No	Yes	b	b	713406	Yes	Yes	Yes	Pursha	1405	1405
Yes	No	No	No	Yes	c	c	713144	Yes	Yes	Yes	Kolkol	1406	1406
No	No	No	No	a	c	c	713406	a	a	Yes	Purandargar	1407	1407
No	No	No	No	Yes	b	b	713406		Yes	Yes	Uchchagram	1408	1408
No	No	No	No	Yes	a	a	713406	Yes	Yes	Yes	Golgram	1409	1409
Yes	No	No	No	a	a	a	713406	a	Yes	Yes	Bansujapur	1410	1410
No	No	No	No	a	b	b	713406	a	a	Yes	Mahulara	1411	1411
No	No	No	No	a	b	b	713406	b	Yes	Yes	Kutruki	1412	1412
Yes	No	No	No	a	a	b	713428	b	Yes	Yes	Haripur	1413	1413
<b>4</b>	<b>8</b>	<b>19</b>	<b>1</b>	<b>14</b>	<b>7</b>	<b>0</b>	<b>85</b>	<b>64</b>	<b>49</b>	<b>73</b>	<b>: Block T O T A L</b>	<b>Block</b>	<b>7</b>

unication and transport facilities (If amenities available code -Yes is given except for Village code ,If not available within the village , the distance range code viz; a for < 5 Kms, b for 5-10 Kms and c for 10+ kms of nearest place where facility is available is given).

Village connected to highways,vill (If amenities available code -Yes village , the distance range code and c for 10+ kms of nearest place

Name of Village	Internet cafes/ Common service centre (CSC)	Private courier facility	Bus service (Public & Private)	Railway stations	Auto/Modified Autos	Taxis and Vans	Tractors	Cycle-pulled rickshaws(Manual & Machine driven)	Carts driven by animals	Sea /River ferry service	Connected to national highway(NH)	Connected to state highway(SH)	Connected to major district road (MDR)	Connected to others district road	Pucca roads	Kutcheha roads
2	58	59	60	61	62	63	64	65	66	67	68	69	70	71	72	73
Jot Kolkol	b	b	Yes	Yes	Yes	Yes	b	Yes	Yes	c	a	b	Yes	Yes	Yes	Yes
Paraj		b	a	a	c	Yes	Yes	Yes	Yes	c	a		Yes	a	Yes	Yes
Sihigram	b	c	a	b	c	Yes	Yes	a	Yes	c	b			a	a	Yes
Bhimsara	a	c	a	b	c	b	Yes	Yes	Yes	c	b	a	c		a	Yes
Ranadi	b	c	a	b	b	Yes	Yes	Yes	Yes	c	b			a	a	Yes
Bolpur	a	c	Yes	b	c	Yes	Yes	Yes	Yes	c	a		Yes	Yes	a	Yes
Korakdal	c	c	Yes	b	c	Yes	Yes	Yes	Yes	c	a		Yes	Yes	a	Yes
Mollatikari	b	Yes	Yes	c	a	Yes	Yes	Yes	Yes	c	b	b			b	Yes
Jagulpara	a	b	Yes	b	b	Yes	Yes	Yes	Yes	c	b		Yes	a	a	Yes
Loa	b	c	Yes	b	c	Yes	Yes	Yes	Yes	c	b			Yes	b	Yes
Dharmapura	a	c	Yes	c	a	Yes	Yes	Yes	Yes	c	b		Yes	Yes	a	Yes
Karkona	Yes	c	Yes	c	c	Yes	Yes	Yes	Yes	c	b		Yes	Yes	a	Yes
Bamunapara	a	c	a	c	a	a	Yes	Yes	Yes	c	b		b	a	a	Yes
Nabakhanda	a	c	Yes	c	c	Yes	Yes	Yes	Yes	c	b			Yes	a	Yes
Biringpur	a	c	Yes	c	c	Yes	Yes	Yes	Yes	c	c			Yes	a	Yes
Shilla	a	c	Yes	c	c	Yes	Yes	Yes	Yes	Yes	c		Yes	Yes	Yes	Yes
Ramgopalpur	Yes	c	Yes	c	c	Yes	Yes	Yes	Yes	c	b		Yes	Yes	Yes	Yes
Kashpur	b	c	a	c	a	Yes	Yes	Yes	Yes	c	c	a	c	c	a	Yes
Simasimi	b	b	a	c	c	Yes	Yes	Yes	Yes	c	c	a			a	Yes
Bikrapur	c	c	a	c	c	Yes	Yes	Yes	Yes	c	c	b	c	c	b	Yes
Naldanga	c	c	a	c	c	Yes	Yes	Yes	Yes	c	c	b	c	c	b	Yes
Purangan	c	c	Yes	c	c	Yes	Yes	Yes	Yes	c	c	b	c	c	b	Yes
Chak Khandajuli	b	b	Yes	c	c	Yes	Yes	a	Yes	c	b		Yes	Yes	Yes	Yes
Khanjuli	b	b	Yes	c	c	Yes	Yes	Yes	Yes	c	b			Yes	Yes	a
Sundalpur	b	b	Yes	c	c	Yes	Yes	Yes	Yes	c	b		Yes	Yes	Yes	Yes
Mallasarul	b	b	Yes	c	Yes	Yes	Yes	Yes	Yes	c	c	a	a	c	Yes	Yes
Sirarai	b	c	Yes	b	c	Yes	Yes	Yes	Yes	c	b	b	b		Yes	a
Bandutia	b	b	a	b	c	a	b	Yes	Yes	c	b				a	Yes
Rampur	b	b	a	b	a	Yes	Yes	Yes	Yes	c	b		a	Yes	a	Yes
Potna	b	b	Yes	b	c	Yes	Yes	Yes	Yes	c	b				b	Yes
Khuraj	a	b	Yes	a	c	Yes	Yes	Yes	Yes	c	b	a			a	Yes
Sujapur	b	b	Yes	b	Yes	Yes	b	Yes	Yes	c	a				b	Yes
Bhasapur	b	b	a	b	b	Yes	b	Yes	Yes	c	a				b	Yes
Pursha	b	b	Yes	a	c	Yes	Yes	Yes	Yes	c	Yes				a	Yes
Kolkol	c	c	Yes	Yes	Yes	Yes	Yes	Yes	Yes	c	b			Yes	a	Yes
Purandargar	c	c	Yes	a	b	Yes	a	Yes	Yes	c	b	b		Yes	Yes	Yes
Uchchagram	b	b	Yes	b	b	Yes	a	Yes	Yes	c	b				Yes	Yes
Golgram	a	a	Yes	b	c	Yes	a	Yes	Yes	c	Yes				Yes	Yes
Bansujapur	c	c	Yes	a	a	Yes	Yes	Yes	Yes	c	a			Yes	a	Yes
Mahulara	b	b	Yes	a	c	Yes	b	Yes	Yes	c	a				Yes	Yes
Kutruki	b	b	Yes	a	c	Yes	b	Yes	Yes	c	b		Yes		Yes	Yes
Haripur	c	c	a	b	Yes	Yes	Yes	Yes	Yes	c	b	a			Yes	Yes
<b>TOTAL :</b>	<b>4</b>	<b>2</b>	<b>52</b>	<b>3</b>	<b>7</b>	<b>72</b>	<b>67</b>	<b>79</b>	<b>77</b>	<b>3</b>	<b>6</b>	<b>0</b>	<b>13</b>	<b>32</b>	<b>28</b>	<b>76</b>



age roads, banks & credit societies is given, If not available within the viz; a for < 5 Kms, b for 5-10 Kms where facility is available is given).						Availability of miscellaneous facilities (If amenities available code -Yes is given, If not available within the village , the distance range code viz; a for < 5 Kms, b for 5-10 Kms and c for 10+ kms of nearest place where facility is available is given).							Ava within			
Water bounded macadam(WBM) roads	Navigable waterway (river/canal)(NW)	Footpaths (FP)	Commercial & Co-operative Banks	ATM	Agricultural Credit Societies	Self-Help Group (SHG)	Public distribution system (PDS) shop	Mandis / Regular market	Weekly Haat	Agricultural marketing society	Integrated Child Development Scheme (Nutritional Centres)	Anganwadi Centre (Nutritional Centres)	Others (Nutritional Centres)	Name of Village	Serial Number	Serial Number
74	75	76	77	78	79	80	81	82	83	84	85	86	87	2	1	1
	Yes	a	b	c	Yes	a	c	a	c	Yes	Yes	Yes	Yes	Jot Kolkol	1372	1372
		Yes	b	b	c	Yes	b	Yes	b	Yes	b	Yes	Yes	Paraj	1373	1373
			b	c	c	Yes	a	c	b	c	c	Yes	Yes	Sihigram	1374	1374
a	c		b	b	b	Yes	a	b	a	b	c	Yes	a	Bhimsara	1375	1375
			c	c	c	Yes	a	c	a	c	c	Yes	Yes	Ranadi	1376	1376
			c	c	c	Yes	Yes	c	a	c	c	Yes	Yes	Bolpur	1377	1377
			c	c	c	Yes	Yes	c	a	c	c	Yes	Yes	Korakdal	1378	1378
		a	b	b	Yes	Yes	b	a	b	b	b	Yes	Yes	Mollatikari	1379	1379
	b	Yes	b	c	c	Yes	Yes	c	a	c	c	Yes	Yes	Jagulpara	1380	1380
	Yes	Yes	c	c	c	Yes	Yes	c	Yes	c	c	Yes	Yes	Loa	1381	1381
		Yes	c	c	c	Yes	Yes	c	a	c	c	Yes	Yes	Dharmapura	1382	1382
		Yes	c	c	Yes	b	Yes	c	a	Yes	c	Yes	Yes	Karkona	1383	1383
		Yes	c	c	c	Yes	Yes	c	a	c	c	Yes	Yes	Bamunapara	1384	1384
a	Yes	c	c	c	a	a	c	a	a	c	Yes	Yes	Yes	Nabakhanda	1385	1385
	Yes	a	c	c	c	Yes	a	c	a	a	c	Yes	Yes	Biringpur	1386	1386
	Yes	Yes	c	c	Yes	Yes	a	c	a	a	c	Yes	Yes	Shilla	1387	1387
a	Yes	c	c	Yes	Yes	Yes	Yes	Yes	Yes	Yes	c	Yes	Yes	Ramgopalpur	1388	1388
a		b	c	c	Yes	a	c	a	c	c	c	Yes	Yes	Kashpur	1389	1389
		c	c	c	Yes	Yes	c	a	b	Yes	Yes	Yes	Yes	Simasimi	1390	1390
b	a		c	c	c	Yes	a	c	b	b	c	Yes	Yes	Bikrampur	1391	1391
b	a			b	a	a	c	b	b	c	c	Yes	Yes	Naldanga	1392	1392
b	b	Yes	c	c	c	Yes	Yes	c	b	c	c	Yes	Yes	Purangan	1393	1393
		b	b	b	Yes	a	c	a	a	Yes	a	Yes	Yes	Chak Khandajuli	1394	1394
		Yes	b	b	b	Yes	a	c	a	a	Yes	Yes	Yes	Khanjuli	1395	1395
		Yes	b	b	c	Yes	Yes	c	a	a	Yes	Yes	Yes	Sundalpur	1396	1396
	Yes	Yes	b	c	c	Yes	Yes	c	a	a	Yes	Yes	Yes	Mallasarul	1397	1397
		Yes	b	b	Yes	Yes	Yes	Yes	Yes	Yes	Yes	Yes	Yes	Sirarai	1398	1398
		Yes	b	b	c	a	Yes	c	Yes	Yes	Yes	Yes	Yes	Bandutia	1399	1399
		Yes	b	b	c	Yes	Yes	c	Yes	Yes	Yes	Yes	Yes	Rampur	1400	1400
		Yes	b	b	c	a	Yes	b	b	c	c	Yes	Yes	Potna	1401	1401
		Yes	a	b	c	Yes	a	b	a	b	b	Yes	Yes	Khuraj	1402	1402
		Yes	a	b	c	Yes	Yes	c	Yes	Yes	Yes	Yes	Yes	Sujapur	1403	1403
			a	b	c	Yes	Yes	c	Yes	Yes	Yes	Yes	Yes	Bhasapur	1404	1404
		Yes	Yes	b	c	Yes	Yes	c	a	c	c	Yes	Yes	Pursha	1405	1405
c		Yes	b	b	b	Yes	Yes	c	b	c	Yes	Yes	Yes	Kolkol	1406	1406
	Yes	Yes	b	c	c	Yes	Yes	c	a	c	c	Yes	Yes	Purandargar	1407	1407
	Yes	Yes	b	b	c	Yes	Yes	Yes	Yes	c	c	Yes	Yes	Uchchagram	1408	1408
Yes		Yes	Yes	a	Yes	Yes	Yes	Yes	Yes	Yes	Yes	Yes	Yes	Golgram	1409	1409
c	c	Yes	a	b	c	Yes	Yes	c	b	b	b	Yes	Yes	Bansujapur	1410	1410
Yes		Yes	a	b	c	Yes	a	c	a	a	c	Yes	Yes	Mahulara	1411	1411
Yes		Yes	b	b	Yes	Yes	a	c	Yes	Yes	c	Yes	Yes	Kutruki	1412	1412
	c	Yes	b	b	c	Yes	Yes	c	Yes	Yes	c	Yes	Yes	Haripur	1413	1413
<b>19</b>	<b>13</b>	<b>57</b>	<b>5</b>	<b>1</b>	<b>10</b>	<b>80</b>	<b>56</b>	<b>8</b>	<b>31</b>	<b>25</b>	<b>36</b>	<b>84</b>	<b>83</b>	<b>Block T O T A L</b>		<b>Block</b>

Availability of miscellaneous facilities (If amenities available code -Yes is given, If not available the village , the distance range code viz; a for < 5 Kms, b for 5-10 Kms and c for 10+ kms of nearest place where facility is available is given).											Availability of electricity (Yes/No)			
Name of Village	ASHA (Accredited Social Health Activist)	Community centre with/without TV	Sports Field,	Sports Club / Recreation Centre	Cinema / Video Hall	Public Library	Public Reading Room	Newspaper Supply	Assembly Polling station	Birth & Death Registration Office	Power Supply for Domestic Use (ED)	Power Supply for Agricultural Use (EAG)	Power Supply for Commercial Use (EC)	Power Supply for All Uses (EA)
2	88	89	90	91	92	93	94	95	96	97	98	99	100	101
Jot Kolkol	Yes	Yes	Yes	Yes	c	b	b	Yes	Yes	b	Yes	Yes	Yes	Yes
Paraj	Yes	b	Yes	b	c	b	b	Yes	Yes	Yes	Yes	Yes	Yes	Yes
Sihigram	a	c	Yes	c	c	b	b	Yes	Yes	b	Yes	Yes	Yes	Yes
Bhimsara	a	b	a	c	c	a	a	Yes	a	a	Yes	Yes	Yes	Yes
Ranadi	Yes	Yes	Yes	Yes	Yes	a	a	Yes	Yes	a	Yes	No	No	No
Bolpur	Yes	c	a	c	c	a	a	Yes	Yes	a	Yes	No	Yes	No
Korakdal	Yes	Yes	Yes	Yes	Yes	a	a	Yes	Yes	a	Yes	No	No	No
Mollatikari	Yes	Yes	Yes	Yes	Yes	Yes	Yes	Yes	Yes	a	Yes	Yes	Yes	Yes
Jagulpara	Yes	c	Yes	Yes	c	Yes	Yes	Yes	Yes	a	Yes	No	No	No
Loa	Yes	Yes	Yes	c	c	b	Yes	Yes	Yes	Yes	Yes	Yes	Yes	Yes
Dharmapura	Yes	Yes	Yes	Yes	c	a	Yes	Yes	Yes	a	Yes	No	No	No
Karkona	Yes	Yes	Yes	Yes	a	Yes	Yes	Yes	Yes	Yes	Yes	Yes	Yes	Yes
Bamunapara	Yes	Yes	Yes	Yes	c	a	Yes	Yes	Yes	a	Yes	Yes	No	No
Nabakhanda	Yes	a	Yes	Yes	a	a	Yes	Yes	Yes	Yes	Yes	Yes	Yes	Yes
Biringpur	Yes	a	a	a	a	a	Yes	Yes	Yes	Yes	Yes	Yes	Yes	Yes
Shilla	Yes	Yes	Yes	Yes	a	a	Yes	Yes	Yes	Yes	Yes	Yes	Yes	Yes
Ramgopalpur	Yes	Yes	Yes	Yes	Yes	a	Yes	Yes	Yes	Yes	Yes	Yes	Yes	Yes
Kashpur	Yes	c	Yes	Yes	c	c	c	Yes	Yes	b	Yes	No	No	No
Simasimi	Yes	Yes	Yes	Yes	Yes	Yes	Yes	Yes	Yes	Yes	Yes	No	No	No
Bikrampur	Yes	c	Yes	Yes	Yes	Yes	Yes	Yes	Yes	b	Yes	No	No	No
Naldanga	Yes	c	Yes	Yes	c	Yes	Yes	Yes	Yes	b	Yes	No	No	No
Purangan	Yes	Yes	Yes	Yes	c	c	c	Yes	Yes	b	Yes	No	No	No
Chak Khandajuli	Yes	Yes	Yes	Yes	Yes	Yes	Yes	Yes	Yes	a	Yes	No	No	No
Khanjuli	Yes	Yes	Yes	Yes	Yes	Yes	Yes	Yes	Yes	Yes	Yes	No	No	No
Sundalpur	Yes	Yes	Yes	Yes	Yes	Yes	Yes	Yes	Yes	a	Yes	No	No	No
Mallasarul	Yes	Yes	Yes	Yes	Yes	Yes	Yes	Yes	Yes	a	Yes	No	No	No
Sirarai	Yes	Yes	a	Yes	Yes	Yes	Yes	Yes	Yes	Yes	Yes	No	No	No
Bandutia	Yes	Yes	Yes	Yes	Yes	Yes	Yes	Yes	Yes	Yes	Yes	No	No	No
Rampur	Yes	Yes	Yes	Yes	Yes	Yes	Yes	Yes	Yes	Yes	Yes	No	Yes	No
Potna	Yes	b	Yes	b	b	c	c	Yes	Yes	b	Yes	Yes	Yes	Yes
Khuraj	Yes	Yes	Yes	c	b	a	a	Yes	Yes	a	Yes	Yes	Yes	Yes
Sujapur	Yes	Yes	Yes	Yes	Yes	Yes	Yes	Yes	Yes	Yes	Yes	No	No	No
Bhasapur	Yes	Yes	Yes	Yes	Yes	Yes	Yes	Yes	Yes	Yes	Yes	No	No	No
Pursha	Yes	Yes	Yes	b	b	c	c	Yes	Yes	Yes	Yes	Yes	Yes	Yes
Kolkol	Yes	Yes	Yes	Yes	b	Yes	Yes	Yes	Yes	Yes	Yes	No	Yes	No
Purandargar	Yes	Yes	Yes	Yes	Yes	Yes	Yes	Yes	Yes	a	Yes	Yes	Yes	Yes
Uchchagram	Yes	b	a	Yes	b	b	b	Yes	Yes	Yes	Yes	Yes	No	No
Golgram	Yes	a	b	Yes	Yes	Yes	Yes	Yes	Yes	b	Yes	Yes	Yes	Yes
Bansujapur	Yes	Yes	Yes	Yes	b	b	b	Yes	Yes	a	Yes	No	Yes	No
Mahulara	Yes	Yes	Yes	Yes	b	a	a	Yes	Yes	a	Yes	No	No	No
Kutruki	Yes	Yes	Yes	Yes	b	b	b	Yes	Yes	a	Yes	No	No	No
Haripur	Yes	Yes	Yes	Yes	b	b	b	Yes	Yes	b	Yes	No	Yes	No
<b>TOTAL :</b>	<b>81</b>	<b>63</b>	<b>74</b>	<b>74</b>	<b>47</b>	<b>42</b>	<b>49</b>	<b>85</b>	<b>82</b>	<b>37</b>	<b>85</b>	<b>49</b>	<b>56</b>	<b>47</b>

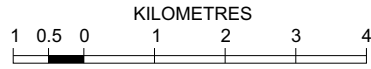
Nearest Town		Land Use							
		Area under different types of land use (in hectares rounded up to one decimal place)							
Name	Distance range code i.e. a for <5 Kms, b for 5-10 Kms and c for 10+ kms .	Forests	Area under Non-agricultural Uses	Barren and Un-cultivable land	Permanent Pastures and Other Grazing Lands	Land Under Miscellaneous Tree Crops etc.	Culturable Waste Land	Name of Village	Serial Number
102	103	104	105	106	107	108	109	2	1
		0	6.1	0	0	0	0	Jot Kolkol	1372
BURDWAN	c	0	167.2	0	0	0	0	Paraj	1373
BURDWAN	c	0	15.5	0	0	0	0	Sihigram	1374
BURDWAN	c	0	2	0	0	0	0	Bhimsara	1375
BURDWAN	c	0	9.1	0	0	0	0	Ranadi	1376
BURDWAN	c	0	13.1	0	0	0	0	Bolpur	1377
BURDWAN	c	0	42.6	0	0	0	1.2	Korakdal	1378
BURDWAN	c	0	11.9	0	0	0	1.1	Mollatikari	1379
BURDWAN	c	0	30.9	0	0	0	0	Jagulpara	1380
BURDWAN	c	0	6.5	0	0	0	2	Loa	1381
BURDWAN	c	0	21.6	0	0	0	1.7	Dharmapura	1382
BURDWAN	c	0	2.7	0	0	0	2	Karkona	1383
BURDWAN	c	0	2.7	0	0	0	0	Bamunapara	1384
BURDWAN	c	0	41	0	0	0	2	Nabakhanda	1385
BURDWAN	c	0	4.6	0	0	0	0	Biringpur	1386
BURDWAN	c	0	32.4	0	0	0	1.8	Shilla	1387
BURDWAN	c	0	44.4	0	0	0	0.4	Ramgopalpur	1388
BURDWAN	c	0	18	0	0	0	0	Kashpur	1389
BURDWAN	c	0	3	0	0	0	7	Simasimi	1390
BURDWAN	c	0	19	0	0	0	7.3	Bikrapur	1391
BURDWAN	c	0	2.4	0	0	0	0.6	Naldanga	1392
BURDWAN	c	0	53	0	0	0	1.6	Purangan	1393
BURDWAN	c	0	8	0	0	0	13.2	Chak Khandajuli	1394
BURDWAN	c	0	12	0	0	0	7.4	Khanjuli	1395
BURDWAN	c	0	17	0	0	0	2	Sundalpur	1396
BURDWAN	c	0	15	0	0	0	80	Mallasarul	1397
BURDWAN	c	0	85	0	0	0	6	Sirarai	1398
BURDWAN	c	0	36.1	0	0	0	0	Bandutia	1399
BURDWAN	c	0	22.6	0	0	0	0	Rampur	1400
BURDWAN	c	0	56	0	0	0	0	Potna	1401
BURDWAN	c	0	45	0	0	0	4.1	Khuraj	1402
BURDWAN	c	0	23	0	0	0	0	Sujapur	1403
BURDWAN	c	0	34.3	0	0	0	0	Bhasapur	1404
BURDWAN	c	0	18	0	0	0	3.6	Pursha	1405
BURDWAN	c	0	60	0	0	0	0	Kolkol	1406
BURDWAN	c	0	11.4	0	0	0	0	Purandargar	1407
BURDWAN	c	0	118	0	0	0	0	Uchchagram	1408
BURDWAN	c	0	476.4	0	0	0	0	Golgram	1409
BURDWAN	c	0	24.4	0	0	0	0	Bansujapur	1410
BURDWAN	c	0	24	0	0	0	0	Mahulara	1411
BURDWAN	c	0	123	0	0	0	0	Kutruki	1412
BURDWAN	c	0	4	0	0	0	0	Haripur	1413
<b>0</b>	<b>0</b>	<b>46.5</b>	<b>5047</b>	<b>0</b>	<b>0</b>	<b>0</b>	<b>209.1</b>	<b>: Block T O T A L</b>	

Land Use												
Area under different types of land use (in hectares rounded up to one decimal place)							Area irrigated by source (in hectare).					
Serial Number	Name of Village	Fallow lands other than current fallows	Current Fallows	Net Area Sown	Total Irrigated Land Area	Total Un-irrigated Land Area	Canals ( C )	Wells/Tube-wells(W/TW)	Tanks/Lakes(T/L)	Water Falls(WF)	Others(O)	
1	2	110	111	112	113	114	115	116	117	118	119	
1372	Jot Kolkol	0	0	186	186	0	186	0	0	0	0	
1373	Paraj	0	0	775.1	761.8	13.3	700	61.8	0	0	0	
1374	Sihigram	0	0	134.8	129.8	5	127.8	0	2	0	0	
1375	Bhimsara	0	0	102.3	89.9	12.4	80	9	0.9	0	0	
1376	Ranadi	0	0	64	63	1	62	0	1	0	0	
1377	Bolpur	0	0	59.1	50.6	8.5	50.6	0	0	0	0	
1378	Korakdal	0	0	123.5	122	1.5	119	0	3	0	0	
1379	Mollatikari	0	0	92.5	92.5	0	91.5	0	1	0	0	
1380	Jagulpara	0	0	281.2	276.5	4.7	268.1	5.9	2.5	0	0	
1381	Loa	0	0	740	700	40	700	0	0	0	0	
1382	Dharmapura	0	0	271.6	250	21.6	250	0	0	0	0	
1383	Karkona	0	0	388.8	300	88.8	300	0	0	0	0	
1384	Bamunapara	0	0	214.4	170	44.4	170	0	0	0	0	
1385	Nabakhanda	0	0	205.8	205	0.8	205	0	0	0	0	
1386	Biringpur	0	0	55.5	55	0.5	55	0	0	0	0	
1387	Shilla	0	0	130	130	0	130	0	0	0	0	
1388	Ramgopalpur	0	0	311.5	311.5	0	170	141.5	0	0	0	
1389	Kashpur	0	0	95.4	94.4	1	77.4	17	0	0	0	
1390	Simasimi	0	0	140	122	18	97.6	24.4	0	0	0	
1391	Bikrampur	0	0	85	85	0	65	20	0	0	0	
1392	Naldanga	0	0	42	42	0	33	9	0	0	0	
1393	Purangan	0	0	298.7	280	18.7	235	45	0	0	0	
1394	Chak Khandajuli	0	0	55	48.8	6.2	36.8	12	0	0	0	
1395	Khanjuli	0	0	89.2	79	10.2	58	21	0	0	0	
1396	Sundalpur	0	0	140.8	138	2.8	112	26	0	0	0	
1397	Mallasarul	0	0	739.5	736	3.5	588.8	147.2	0	0	0	
1398	Sirarai	0	0	753	730	23	584	146	0	0	0	
1399	Bandutia	0	0	168	168	0	168	0	0	0	0	
1400	Rampur	0	0	463	463	0	463	0	0	0	0	
1401	Potna	0	0	405	405	0	405	0	0	0	0	
1402	Khuraj	0	0	271.8	271.8	0	270	1.8	0	0	0	
1403	Sujapur	0	0	155.6	155.6	0	155.6	0	0	0	0	
1404	Bhasapur	0	0	65	65	0	65	0	0	0	0	
1405	Pursha	0	0	107	107	0	107	0	0	0	0	
1406	Kolkol	0	0	461.9	461.9	0	461.9	0	0	0	0	
1407	Purandargar	0	0	258.3	215	43.3	199	10	4	0	2	
1408	Uchchagram	0	0	676.2	610	66.2	603	3	4	0	0	
1409	Golgram	0	0	810.1	764.4	45.7	737.8	20	6.6	0	0	
1410	Bansujapur	0	0	122	122	0	122	0	0	0	0	
1411	Mahulara	0	0	119.6	119.6	0	117.6	0	2	0	0	
1412	Kutruki	0	0	279.4	269.6	9.8	267	2.6	0	0	0	
1413	Haripur	0	0	58.8	58.8	0	56.8	1	1	0	0	
<b>Block T O T A L :</b>		<b>0</b>	<b>0</b>	<b>19221</b>	<b>17759</b>	<b>1462</b>	<b>15946</b>	<b>914.6</b>	<b>315.1</b>	<b>0</b>	<b>0</b>	

Name of three most important commodities manufactured			Name of Village	Serial Number
First	Second	Third		
120	121	122	2	1
			Jot Kolkol	1372
			Paraj	1373
			Sihigram	1374
			Bhimsara	1375
			Ranadi	1376
			Bolpur	1377
			Korakdal	1378
			Mollatikari	1379
			Jagulpara	1380
			Loa	1381
			Dharmapura	1382
			Karkona	1383
			Bamunapara	1384
			Nabakhanda	1385
			Biringpur	1386
			Shilla	1387
			Ramgopalpur	1388
			Kashpur	1389
			Simasimi	1390
			Bikrampur	1391
			Naldanga	1392
			Purangan	1393
			Chak Khandajuli	1394
			Khanjuli	1395
			Sundalpur	1396
			Mallasarul	1397
			Sirarai	1398
			Bandutia	1399
			Rampur	1400
			Potna	1401
			Khuraj	1402
			Sujapur	1403
			Bhasapur	1404
			Pursha	1405
			Kolkol	1406
			Purandargar	1407
			Uchchagram	1408
			Golgram	1409
			Bansujapur	1410
			Mahulara	1411
			Kutruki	1412
			Haripur	1413
			<b>: Block T O T A L</b>	



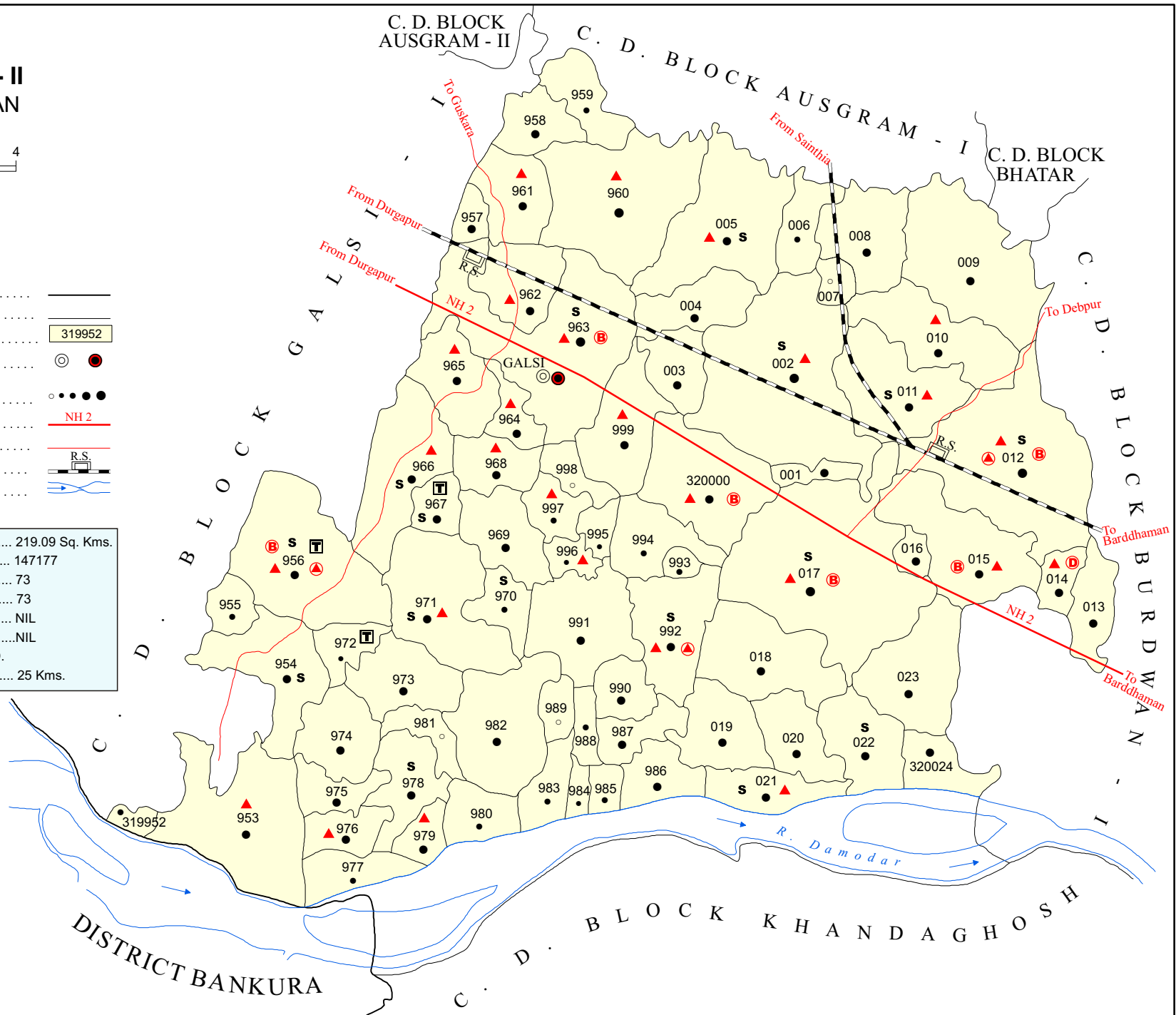
INDIA  
WEST BENGAL  
**C. D. BLOCK GALSI - II**  
DISTRICT BARDHAMAN



- BOUNDARY, DISTRICT ..... ————
- "    C. D. BLOCK ..... ————
- "    VILLAGE WITH MDDS CODE ..... 319952
- HEADQUARTERS : POLICE STATION, C. D. BLOCK .....
- POPULATION SIZE OF VILLAGES : BELOW 200,  
200-499, 500-999, 1000-4999, 5000 AND ABOVE .....
- NATIONAL HIGHWAY .....  NH 2
- IMPORTANT METALLED ROADS .....
- RAILWAY LINE WITH STATION, BROAD GAUGE .....  R.S.
- RIVER AND STREAM .....

TOTAL AREA OF THE C.D. BLOCK.....	219.09 Sq. Kms.
TOTAL POPULATION OF THE C.D. BLOCK .....	147177
TOTAL NUMBER OF VILLAGES.....	73
TOTAL NUMBER OF INHABITED VILLAGES.....	73
TOTAL NUMBER OF CENSUS TOWNS.....	NIL
TOTAL NUMBER OF STATUTORY TOWNS .....	NIL
DISTANCE FROM DISTRICT HEADQUARTERS TO C.D. BLOCK HEADQUARTERS (APPROX.) .....	25 Kms.

- HIGH SCHOOL / INTER COLLEGE . **s**
- TECHNICAL INSTITUTIONS ..... **T**
- BANK ..... **B**
- DISPENSARY..... **D**
- PRIMARY HEALTH CENTRE ..... **A**
- OTHER MEDICAL SERVICES ..... **▲**







## Alphabetical List of Villages

Name of the CD Block : Galsi-II

CD Block Code (2011) : 0135

Sl. No.	Name of the Village	PLCN 2001	MDDS PLCN 2011
1	2	3	4
1	Adra	01372500	319956
2	Askaran	01372600	319957
3	Atushi	01375000	319981
4	Babla	01373100	319962
5	Bahirghanya	01372900	319960
6	Bakta	01374400	319975
7	Balna	01376400	319995
8	Belan	01374000	319971
9	Belgram	01378400	320015
10	Bharichha	01373600	319967
11	Bhuri	01376100	319992
12	Brindabanpur	01372700	319958
13	Chakalam	01375800	319989
14	Chakmuria	01377000	320001
15	Chandanpur	01378300	320014
16	Channa	01377800	320009
17	Chhotamure	01377200	320003
18	Dadpur	01375500	319986
19	Dakshin Bhasapur	01374600	319977
20	Dalimgarya	01376200	319993
21	Dalpur	01376700	319998
22	Darbarpur	01373700	319968
23	Dayalpur	01373300	319964
24	Dumur	01375200	319983
25	Galsi	01373200	319963
26	Garamba	01374500	319976
27	Ghosh Kamalpur	01378800	320019
28	Gohagram	01372200	319953
29	Gomai	01373800	319969
30	Gopalpur	01375300	319984
31	Gopdal	01372100	319952
32	Hitta	01377900	320010
33	Irkona	01373500	319966
34	Itaru	01375900	319990
35	Jaykrishnapur	01377400	320005
36	Jujuti	01379000	320021

## Alphabetical List of Villages

Name of the CD Block : Galsi-II

CD Block Code (2011) : 0135

Sl. No.	Name of the Village	PLCN 2001	MDDS PLCN 2011
1	2	3	4
37	Kaitara	01372300	319954
38	Kalna	01376300	319994
39	Ketna	01378900	320020
40	Khanhati	01374100	319972
41	Khano	01377100	320002
42	Khetura	01373400	319965
43	Kishorkona	01378000	320011
44	Konarpur	01379300	320024
45	Kurkuba	01373000	319961
46	Kurmuna	01378200	320013
47	Mahara	01374200	319973
48	Mallikpur	01374300	319974
49	Maszipur	01375100	319982
50	Mauri	01377600	320007
51	Merual	01379100	320022
52	Mithapur	01374700	319978
53	Mohanpur	01378700	320018
54	Nabagram	01375700	319988
55	Omarpur	01375600	319987
56	Parsura	01376000	319991
57	Patrahati	01372400	319955
58	Pilgram	01377300	320004
59	Sankari	01377700	320008
60	Sanko	01378600	320017
61	Sanota	01376500	319996
62	Sarul	01376800	319999
63	Sasanga	01378500	320016
64	Satinandi	01378100	320012
65	Shrirampur	01372800	319959
66	Sikarpur	01374900	319980
67	Sonda	01374800	319979
68	Sridharpur	01376600	319997
69	Syamsundarpur	01379200	320023
70	Taherpur	01375400	319985
71	Taranagar	01377500	320006
72	Tentulmuri	01373900	319970

### **Alphabetical List of Villages**

Name of the CD Block : Galsi-II

CD Block Code (2011) : 0135

---

Sl. No.	Name of the Village	PLCN 2001	MDDS PLCN 2011
1	2	3	4
73	Ura	01376900	320000

---

Census of India 2011  
Amenities and Land use

Serial Number	Name fo Village	Location code no.	Total area of the village ( in hectares rounded up to one decimal place)	Total population ( 2011 census )	Number of households (2011 census)	Number of educational amenities availab village, the distance range code viz; a for for 10+ kms of nearest place where fa							
						Pre-Primary school (PP)	Primary school (P)	Middle school (M)	Secondary School (S)	Senior Secondary school (SS)	Degree college of arts science & commerce (ASC)	Engineering college(EC)	Medical college (MC)
1	2	3	4	5	6	7	8	9	10	11	12	13	14

Name of District:-Bardhaman

Name of CD Block:-Galsi - II

1414	Gopdal	319952	52.2	584	119	1	1	b	b	b	c	c	c
1415	Gohagram	319953	666.3	4058	960	2	2	1	a	b	c	c	c
1416	Kaitara	319954	381.9	3273	714	2	2	1	1	a	b	c	c
1417	Patrahati	319955	93.4	839	179	1	1	a	a	a	c	c	c
1418	Adra	319956	661.3	3774	941	3	2	1	1	1	b	a	a
1419	Askaran	319957	64.8	1107	255	1	1	1	b	b	a	a	a
1420	Brindabanpur	319958	169.2	1090	255	2	2	a	a	b	b	c	c
1421	Shrirampur	319959	202.8	508	119	1	1	b	b	b	b	c	c
1422	Bahirghanya	319960	716	5116	1340	2	2	1	b	b	b	c	c
1423	Kurkuba	319961	236.9	2714	653	1	1	b	b	b	a	a	a
1424	Babla	319962	232.5	2355	567	3	3	a	a	a	a	c	c
1425	Galsi	319963	878.1	10700	2624	7	6	3	3	2	1	1	
1426	Dayalpur	319964	106.8	1325	334	1	1	a	a	a	a	c	c
1427	Khetura	319965	268.1	2871	712	3	3	a	a	a	a	c	c
1428	Irkona	319966	421.4	2085	510	2	2	1	1	a	b	c	c
1429	Bharichha	319967	106	1069	260	2	1	1	1	1	b	c	c
1430	Darbarpur	319968	177.4	1432	355	1	1	b	b	b	b	c	c
1431	Gomai	319969	250.4	1629	425	1	1	a	a	b			
1432	Tentulumuri	319970	139.2	784	192	1	1	1	1	b	b	b	c
1433	Belan	319971	497.6	2745	647	3	3	1	1	a	b		
1434	Khanhati	319972	112.6	381	78	1	1	a	a	a	c	c	c
1435	Mahara	319973	259.8	2254	557	2	2	a	a	a	c	c	c
1436	Mallikpur	319974	242.6	1296	302	1	1	a	a	a	c	c	c
1437	Bakta	319975	132.5	1482	359	2	2	1	a	a	c	c	c
1438	Garamba	319976	132.4	2041	480	2	2	a	a	a	c	c	c
1439	Dakshin Bhasapur	319977	455.8	578	121	2	2	a	a	b	c	c	c
1440	Mithapur	319978	232.4	1695	382	2	2	1	1	1	c	c	c
1441	Sonda	319979	98.6	1431	334	2	2	a	a	b	c	c	c
1442	Sikarpur	319980	476.4	947	252	1	1	1	a	b	c	c	c
1443	Atushi	319981	111.5	199	58	1	1	a	a	b	c	c	c
1444	Maszidpur	319982	432	2163	533	2	2	a	a	b	b	c	c
1445	Dumur	319983	206.5	566	148	1	1	b	b	b	c	c	c
1446	Gopalpur	319984	164.1	384	94	1	1	a	a	b	c	c	c
1447	Taherpur	319985	227.6	608	142	1	1	b	b	c	c	c	c
1448	Dadpur	319986	400.9	1280	296	1	1	b	b	b	c	c	c
1449	Omarpur	319987	136.2	1022	251	1	1	b	b	c	c	c	c
1450	Nabagram	319988	74.2	503	122	1	1	b	b	c	c	c	c
1451	Chakalam	319989	80	175	43	1	1	a	a	c	c	c	c
1452	Itaru	319990	135.5	1128	242	1	1	a	a	c	c	c	c
1453	Parsura	319991	392.6	2050	512	2	2	a	a	b	b	c	c
1454	Bhuri	319992	347.7	2805	696	3	3	1	1	b	c	c	c

**- Village Directory**

(As in 2009)

le. (If not available within the < 5 Kms, b for 5-10 Kms and c if facility is available is given).															Number of Medical Amenities available. (If not available within the village, the distance range code viz: a for < 5 Kms, b for 5-10 Kms and c for 10+ kms of nearest place where facility is available is given).															Name of Village	Serial Number
Management institute (MI)	Polytechnic (Pt)	Vocational training school /ITI	Non-formal training centre (NFTC)	Special school for disabled (SSD)	Others (specify)	Community health centre (CHC)	Primary health centre (PHC)	Primary health sub centre (PHS)	Maternity and child welfare centre (MCWC)	T.B. clinic (TBC)	Hospital-allopathic (HA)	Hospital-alternative medicine (HO)	Dispensary (D)	Veterinary hospital (VH)	Mobile health clinic (MHC)	Family welfare centre (FWC)															
15	16	17	18	19	20	21	22	23	24	25	26	27	28	29	30	31	2	1													

Location CodeNo:-335

Location CodeNo:-0135

c	c	c	c	c	c	c	b	a	b	b	c	c	c	c	c	c	Gopdal	1414
c	c	c	c	c	c	c	a	1	a	a	c	c	c	c	c	c	Gohagram	1415
c	c	a	c	c	c	a	a	a	a	a	c	c	c	b	c	a	Kaitara	1416
c	a	c			a	a	a	a	a	a	c	c	c	c	c	a	Patrahati	1417
a	c	1	c	c		c	1	1	1	1	c	c	c	b	c	1	Adra	1418
a	a	a	a	a	b	c	c	a	a	c	c	c	c	b		a	Askaran	1419
c	c	c	c	c	b	c	c	a	a	c	c	c	c	b		a	Brindabanpur	1420
c	c	c	c	b		c	c	a	a	c	c	c	c	b		a	Shrirampur	1421
c	c	c	c	c	b	c	c	1	1	c	c	c	c	b		1	Bahirghanya	1422
a	a	a	c	c	b	c	c	1	1	c	c	c	c	b		1	Kurkuba	1423
c	c	c	c	c	a	c	b	1	c	c	c	c	c	a	c	b	Babla	1424
c	c	c	c	c	1	c		1	b	c	c	c	c	1	c	c	Galsi	1425
c	c	c	c	c	a	c	a	1	a	c	c	c	c	a	c	c	Dayalpur	1426
c	c	c	c	c	a		a	1	a	a	c	c	c	c	c	c	Khetura	1427
c	c	a	c	c	b	a	a	1	a	a	c	c	c	b	c	1	Irkona	1428
c	c	1	c	c	a	b	b	a	a	b	c	c	c	b	c	a	Bharichha	1429
c	c	c	c	c	b	c	b	1	b	c	c	c	c	b	c	c	Darbarpur	1430
c	c	c	c	c		c	b	a	b	b	c	c	c	b	a		Gomai	1431
c	c	c	c	c		c	b	a	a	b	c	c	c	b	c	a	Tentulmuri	1432
c	c	c	c	c		c	a	1	1	c	c	c	c	b		1	Belan	1433
c	c	1	c	c	c	a	a	a	a	a	c	c	c	c	c	a	Khanhati	1434
c	c	c	c	c		a	a	a	a	a	c	c	c	c	c	a	Mahara	1435
c	c	c	c	c	c	c	b	b	b	b	c	c	c	c	c	c	Mallikpur	1436
c	c	c	c	c	c	c	b	a	b	b	c	c	c	c		c	Bakta	1437
c	c	c	c	c	c	c	a	1	a	a	c	c	c	c	c	c	Garamba	1438
c	c	c	c	c	c	c	b	a	a	b	c	c	c	c	c	c	Dakshin Bhasapur	1439
c	c	c	c	c	c	c	b	b	b	b	c	c	c	c	c	b	Mithapur	1440
c	c	c	c	c	c	c	b	1	b	b	c	c	c	c		c	Sonda	1441
c	c	c	c	c	c	c	b	b	b	b	c	c	c	c	c	b	Sikarpur	1442
c	c	c	c	c	c	c	b	a	a	b	c	c	c	c		c	Atushi	1443
c	c	c	c	c	b	c	b	b	b	b	c	c	c	b	c	c	Masjidpur	1444
c	c	c	c	c	c	c	b	b	b	b	c	c	c	c	c	c	Dumur	1445
c	c	c	c	c	c	c	b	b	b	b	c	c	c	c		c	Gopalpur	1446
c	c	c	c	c	c	c	c	a	c	c	c	c	c	c	c	c	Taherpur	1447
c	c	c	c	c	c	c	c	a	a	b	c	c	c	c		c	Dadpur	1448
c	c	c	c	c	c	c	b	b	b	b	c	c	c	c	c	b	Omarpur	1449
c	c	c	c	c		c	b	b	b	b	c	c	c	c	c	b	Nabagram	1450
c	c	a	b	c		c	a	a	a	a	c	c	c	c	c	a	Chakalam	1451
c	c	c	b	c		c	a	b	a	a	c	c	c	c	c	c	Itaru	1452
c	c	c	a	c	b	c	b	a	a	b	c	c	c	b		c	Parsura	1453
c	c	c	c	c	c	c	1	1	1	c	c	c	c	c			Bhuri	1454

Serial Number	Name fo Village	Number of Non-Government Medical Amenities available.							Availability of drinking water - Yes / No							
		Charitable non Govt. hospital/Nursing home.	Medical practitioner with MBBS Degree	Medical practitioner with other degree	Medical practitioner with no degree	Traditional practitioner and faith healer	Medicine Shop	Others	Tap water (Treated/Untreated)	Well water (Covered / Uncovered well)	Hand Pump	Tube wells / Bore well	Spring	River / Canal	Tank / Pond / Lake	Others
1	2	32	33	34	35	36	37	38	39	40	41	42	43	44	45	46

1414	Gopdal	0	0	0	2	0	0	0	No	No	Yes	No	No	Yes	Yes	No
1415	Gohagram	0	0	1	2	0	1	0	No	No	Yes	No	No	Yes	Yes	No
1416	Kaitara	0	1	2	3	0	2	0	No	No	Yes	No	No	No	No	No
1417	Patrahati	0	0	0	2	0	0	0	No	No	Yes	Yes	No	Yes	Yes	No
1418	Adra	0	1	1	0	0	4	0	No	No	Yes	Yes	No	Yes	No	No
1419	Askaran	0	0	1	1	1	0	0	No	No	Yes	No	No	No	Yes	No
1420	Brindabanpur	0	0	0	1	1	0	0	No	No	Yes	No	No	No	Yes	Yes
1421	Shrirampur	0	0	1	0	0	0	0	No	No	Yes	No	No	No	Yes	No
1422	Bahirghanya	0	0	2	2	1	0	0	No	No	Yes	No	No	Yes	Yes	No
1423	Kurkuba	0	0	1	2	1	0	0	No	No	Yes	No	No	Yes	Yes	No
1424	Babla	0	1	1	1	0	1	0	Yes	No	Yes	No	No	No	Yes	No
1425	Galsi	0	3	4	2	0	4	0	Yes	No	Yes	Yes	No	No	Yes	No
1426	Dayalpur	0	1	1	0	0	0	0	Yes	No	Yes	Yes	No	No	Yes	No
1427	Khetura	0	1	1	1	0	0	0	Yes	No	Yes	Yes	No	No	Yes	No
1428	Irkona	0	0	1	0	0	1	0	No	No	Yes	Yes	No	Yes	No	Yes
1429	Bharichha	0	0	0	0	0	0	0	No	No	Yes	Yes	No	Yes	No	No
1430	Darbarpur	0	0	1	1	0	0	0	Yes	No	Yes	Yes	No	No	Yes	No
1431	Gomai	0	0	0	1	0	0	0	No	No	Yes	Yes	No	Yes	Yes	No
1432	Tentumuri	0	0	0	1	0	0	0	Yes	No	Yes	Yes	No	Yes	Yes	No
1433	Belan	0	0	1	0	0	0	0	Yes	No	Yes	Yes	No	Yes	Yes	No
1434	Khanhati	0	0	0	0	0	0	0	No	No	Yes	Yes	No	No	No	No
1435	Mahara	0	1	0	0	0	0	0	No	No	Yes	Yes	No	Yes	Yes	No
1436	Mallikpur	0	0	1	2	1	1	0	No	No	Yes	No	No	Yes	Yes	No
1437	Bakta	0	0	0	1	0	1	0	No	No	Yes	No	No	Yes	Yes	No
1438	Garamba	0	0	1	2	0	1	0	No	No	Yes	No	No	Yes	Yes	No
1439	Dakshin Bhasapur	0	0	0	0	0	0	0	No	No	Yes	No	No	Yes	Yes	No
1440	Mithapur	0	0	1	1	0	0	0	No	No	Yes	No	No	Yes	Yes	No
1441	Sonda	0	0	0	1	0	1	0	No	No	Yes	No	No	Yes	Yes	No
1442	Sikarpur	0	0	1	1	0	0	0	No	No	No	Yes	No	No	Yes	Yes
1443	Atushi	0	0	0	0	0	0	0	No	No	Yes	No	No	Yes	Yes	No
1444	Maszipur	0	0	0	1	0	0	0	No	No	Yes	Yes	No	No	Yes	No
1445	Dumur	0	0	1	1	0	0	0	No	No	Yes	Yes	No	Yes	Yes	No
1446	Gopalpur	0	0	0	1	0	0	0	No	No	Yes	No	No	Yes	Yes	No
1447	Taherpur	0	0	1	0	0	0	0	No	No	Yes	No	No	Yes	Yes	No
1448	Dadpur	0	0	0	1	0	0	0	No	No	No	Yes	No	No	Yes	No
1449	Omarpur	0	0	0	0	0	0	0	No	No	Yes	Yes	No	No	Yes	No
1450	Nabagram	0	0	1	0	0	0	0	No	No	Yes	Yes	No	No	Yes	No
1451	Chakalam	0	0	0	0	0	0	0	No	No	Yes	Yes	No	No	Yes	No
1452	Itaru	0	0	0	0	0	0	0	No	No	Yes	Yes	No	Yes	Yes	No
1453	Parsura	0	0	0	1	0	0	0	No	No	Yes	Yes	No	Yes	Yes	No
1454	Bhuri	0	0	1	1	0	0	0	No	No	Yes	No	No	No	Yes	No

Availability of toilet & others Yes / No				Communication and transport facilities (If amenities available code -Yes is given except for Village Pin Code ,If not available within the village , the distance range code viz; a for < 5 Kms, b for 5-10 Kms and c for 10+ kms of nearest place where facility is available is given).							Comm Pin C		
Community toilet including bath.	Community toilet excluding bath.	Rural sanitary mart or sanitary hardware outlet available near the village.	Community bio- gas or recycle of waste for productive use.	Post office(PO)	Sub post office (SPO)	Post & Telegraph office (P&TO)	Village Pin Code	Telephones (Land lines)	Public call office (PCO)	Mobile phone coverage	Name of Village	Serial Number	Serial Number
47	48	49	50	51	52	53	54	55	56	57	2	1	1

No	No	Yes	No	c	b	c	713428	Yes	b	Yes	Gopdal	1414	1414
No	No	Yes	No	c	Yes	c	713428	Yes	Yes	Yes	Gohagram	1415	1415
No	No	No	No	c	a	c	713428	Yes	Yes	Yes	Kaitara	1416	1416
No	No	Yes	Yes	c	a	c	713428	Yes	Yes	Yes	Patrahati	1417	1417
No	No	Yes	No	c	Yes	Yes	713428	Yes	Yes	Yes	Adra	1418	1418
No	No	No	No	b	b	c	713406	Yes	b	Yes	Askaran	1419	1419
No	No	No	No	b	b	c	713406	Yes	b	Yes	Brindabanpur	1420	1420
No	No	No	No	a	b	c	713406	Yes	b	Yes	Shrirampur	1421	1421
No	No	No	No	Yes	b	c	713406	Yes	b	Yes	Bahirghanya	1422	1422
No	No	No	No	b	b	c	713406	Yes	b	Yes	Kurkuba	1423	1423
No	No	Yes	No	a	a	c	713406	Yes	Yes	Yes	Babla	1424	1424
Yes	Yes	Yes	No	Yes	Yes	Yes	713406	Yes	Yes	Yes	Galsi	1425	1425
No	No	Yes	No	a	a	c	713406	Yes	Yes	Yes	Dayalpur	1426	1426
No	No	Yes	No	a	a	b	713406	Yes	Yes	a	Khetura	1427	1427
No	No	Yes	Yes	c	a	c	713428	Yes	Yes	Yes	Irkona	1428	1428
No	No	Yes	No	c	a	c	713428	Yes	a	Yes	Bharichha	1429	1429
No	No	Yes	No	b	b	c	713406	Yes	b	Yes	Darbarpur	1430	1430
No	No	No	No	a	a	c	713406	Yes	Yes	b	Gomai	1431	1431
No	Yes	Yes	No	c	a	c	713428	Yes	Yes	Yes	Tentulmuri	1432	1432
No	No	Yes	No	c	Yes	b	713428	Yes	Yes	Yes	Belan	1433	1433
No	No	Yes	No	c	a	a	713428	Yes	a	Yes	Khanhati	1434	1434
No	No	Yes	No	c	a	a	713428	Yes	Yes	c	Mahara	1435	1435
No	No	Yes	No	c	b	c	713428	Yes	a	c	Mallikpur	1436	1436
No	No	Yes	No	c	Yes	c	713428	Yes	a	Yes	Bakta	1437	1437
No	No	Yes	No	c	a	c	713428	Yes	Yes	Yes	Garamba	1438	1438
No	No	Yes	No	c	a	c	713428	Yes	b	Yes	Dakshin Bhasapur	1439	1439
No	No	Yes	No	b	b	b	713428	Yes	Yes	Yes	Mithapur	1440	1440
No	No	Yes	No	c		c	713428	Yes	Yes	Yes	Sonda	1441	1441
No	No	Yes	No	b	b	b	713428	Yes	c	c	Sikarpur	1442	1442
No	No	Yes	No	c	a	c	713428	Yes	b	Yes	Atushi	1443	1443
No	No	Yes	No	c	Yes	c	713428	Yes	Yes	Yes	Maszipur	1444	1444
No	No	Yes	No	b	b	b	713428	Yes	c	Yes	Dumur	1445	1445
No	No	Yes	No	c	b	c	713428	Yes	a	Yes	Gopalpur	1446	1446
Yes	Yes	Yes	No	b	b	c	713428	Yes	c	Yes	Taherpur	1447	1447
No	No	Yes	No	c	a	c	713432	Yes	b	Yes	Dadpur	1448	1448
No	No	Yes	No	c	a	c	713428	b	a	Yes	Omarpur	1449	1449
No	No	Yes	No	c	b	b	713428	Yes	b	Yes	Nabagram	1450	1450
No	No	Yes	No	c	a	a	713428	a	a	Yes	Chakalam	1451	1451
No	No	Yes	No	c	b	c	713406	a	a	Yes	Itaru	1452	1452
No	No	Yes	No	c	Yes	b	713406	Yes	b	Yes	Parsura	1453	1453
No	No	Yes	No	c	Yes	c	713432	Yes	b	Yes	Bhuri	1454	1454

unication and transport facilities (If amenities available code -Yes is given except for Village ode ,If not available within the village , the distance range code viz; a for <5 Kms, b for 5-10 Kms and c for 10+ kms of nearest place where facility is available is given).

Village connected to highways,vill (If amenities available code -Yes village , the distance range code and c for 10+ kms of nearest place

Name of Village	Internet cafés/ Common service centre (CSC)	Private courier facility	Bus service (Public & Private)	Railway stations	Auto/Modified Autos	Taxis and Vans	Tractors	Cycle-pulled rickshaws(Manual & Machine driven)	Carts driven by animals	Sea /River ferry service	Connected to national highway(NH)	Connected to state highway(SH)	Connected to major district road (MDR)	Connected to others district road	Pucca roads	Kutchcha roads
2	58	59	60	61	62	63	64	65	66	67	68	69	70	71	72	73

Gopdal	c	c	a	c	c	b	Yes	Yes	Yes	Yes	c	c	c	c	a	Yes
Gohagram	c	c	Yes	c	c	Yes	Yes	Yes	Yes	Yes	c	c		Yes	Yes	Yes
Kaitara	c	b	Yes	c	b	Yes	Yes	Yes	Yes	c	b	c	Yes	Yes	a	Yes
Patrahati	c	c	Yes	c	c	Yes	Yes	Yes	Yes	c	c	c		Yes	Yes	Yes
Adra	b	b	Yes	c	c	Yes	Yes	Yes	Yes	c	b	c	Yes	Yes	a	Yes
Askaran	b	Yes	Yes	a	Yes	Yes	Yes	Yes	Yes	c	a	a	a	a	Yes	Yes
Brindabanpur	b	Yes	a	b	a	Yes	Yes	Yes	Yes	c	b	b	b	a	a	Yes
Shrirampur	b	Yes	Yes	a	Yes	Yes	Yes	Yes	Yes	c	b	b	b	a	a	Yes
Bahirghanya	b	Yes	Yes	a	Yes	Yes	Yes	Yes	Yes	c	b	b	b	a	a	Yes
Kurkuba	b	Yes	Yes	a	Yes	Yes	Yes	Yes	Yes	c	b	b	Yes	b	a	Yes
Babla	a	a	a	a	a	Yes	Yes	Yes	Yes	b	a	a	Yes	a	a	a
Galsi	Yes	Yes	Yes	Yes	Yes	Yes	Yes	Yes	Yes	c	Yes		Yes	Yes	Yes	Yes
Dayalpur	a	a	Yes	a	Yes	Yes	Yes	Yes	Yes	b	a	a	a	a	Yes	a
Khetura	a	a	Yes	a	Yes	Yes	Yes	Yes	Yes	b	Yes	a	Yes	a	Yes	a
Irkona	b	b	Yes	b	b	Yes	Yes	b	Yes	c	b	c	Yes	Yes	b	Yes
Bharichha	b	b	Yes	b	b	Yes	Yes	b	Yes	c	a	c	a	Yes	a	Yes
Darbarpur	b	b	Yes	b	Yes	Yes	Yes	Yes	Yes	b	b	b	b	b	Yes	Yes
Gomai	b	b	Yes	c	c	Yes	Yes	Yes	Yes	c	b	c		Yes	Yes	Yes
Tentulmuri	b	b	Yes	b	b	Yes	Yes	Yes	Yes	b	b	b		b	Yes	Yes
Belan	a	b	Yes	b	c	Yes	Yes	Yes	Yes	b	b	b		Yes	a	Yes
Khanhati	c	c	Yes	c	c	Yes	Yes	a	Yes	c	c	c	c	Yes	a	Yes
Mahara	c	c	Yes	c	c	Yes	Yes	Yes	Yes	b	c	c	c	c	a	Yes
Mallikpur	c	c	Yes	c	c	Yes	Yes	Yes	Yes	a	c	c		Yes	a	Yes
Bakta	c	c	Yes	c	c	Yes	Yes	Yes	Yes	a	c	c		Yes	a	Yes
Garamba	c	c	Yes	c	c	Yes	Yes	Yes	Yes	Yes	c	c		c	Yes	Yes
Dakshin Bhasapur	c	c	Yes	c	Yes	Yes	Yes	Yes	Yes	b	c	c	b	a	a	Yes
Mithapur	c	c	Yes	c	c	Yes	Yes	Yes	Yes	a	c	c		Yes	a	Yes
Sonda	c	c	a	c	c	Yes	Yes	Yes	Yes	Yes	c	c		Yes	a	Yes
Sikarpur	c	Yes	a	Yes	c	Yes	Yes	Yes	Yes	a	c			Yes	Yes	Yes
Atushi	c	c	a	c	c	Yes	Yes	Yes	Yes	Yes	c	c	c	Yes	a	Yes
Masjidpur	b	b	Yes	c	c	Yes	Yes	Yes	Yes	b	b	b		b	Yes	Yes
Dumur	c	c	Yes	c	c	Yes	Yes	Yes	Yes	a	c	c		Yes	a	a
Gopalpur	c	c	a	c	c	Yes	Yes	Yes	Yes	Yes	c	c	b	Yes	a	Yes
Taherpur	c	c	Yes	c	c	Yes	Yes	Yes	Yes	a	c	c	c	Yes	b	b
Dadpur	c	c	a	c	c	Yes	Yes	Yes	Yes	a	c	c	a	Yes	b	Yes
Omarpur	c	c	a	c	c	c	Yes	Yes	Yes	c	c	c		c	b	Yes
Nabagram	c	c	Yes	c	a	Yes	Yes	Yes	Yes	c	c	c	c	b	b	Yes
Chakalam	c	c	Yes	c	a	Yes	Yes	Yes	Yes	c	c	c	b	Yes	b	Yes
Itaru	c	c	b	c	c	Yes	Yes	Yes	Yes	c	c	b	a	Yes	a	Yes
Parsura	b	b	a	b	c	Yes	Yes	Yes	Yes	c	b	b	a	b	a	Yes
Bhuri	c	c	Yes	c	c	Yes	Yes	Yes	Yes	c	b	b		Yes	b	a



age roads, banks & credit societies is given, If not available within the viz; a for < 5 Kms, b for 5-10 Kms where facility is available is given).	Availability of miscellaneous facilities (If amenities available code -Yes is given, If not available within the village , the distance range code viz; a for < 5 Kms, b for 5-10 Kms and c for 10+ kms of nearest place where facility is available is given).	Ava within
---	---	------------

Water bounded macadam(WBM) roads	Navigable waterway (river/canal)(NW)	Footpaths (FP)	Commercial & Co-operative Banks	ATM	Agricultural Credit Societies	Self-Help Group (SHG)	Public distribution system (PDS) shop	Mandis / Regular market	Weekly Haat	Agricultural marketing society	Integrated Child Development Scheme (Nutritional Centres)	Anganwadi Centre (Nutritional Centres)	Others (Nutritional Centres)	Name of Village	Serial Number	Serial Number
74	75	76	77	78	79	80	81	82	83	84	85	86	87	2	1	1

		Yes	c	c	c	Yes	a	c	b	c	c	Yes	Yes	Gopdal	1414	1414
Yes		Yes	c	c	c	Yes	Yes	c	b	c	c	Yes	Yes	Gohagram	1415	1415
Yes	c	Yes	a	b	b	Yes	Yes	Yes	Yes	b	Yes	Yes	b	Kaitara	1416	1416
c	c	Yes	a	c	c	Yes	a	c	a	c	c	Yes	Yes	Patrahati	1417	1417
c		Yes	Yes	c	c	Yes	a	c	a	c	b	Yes	Yes	Adra	1418	1418
Yes	c	Yes	a	a	Yes	Yes	a	c	a	Yes	a	Yes	Yes	Askaran	1419	1419
Yes	c	Yes	b	b	c	Yes	a	c	a	a	b	Yes	Yes	Brindabanpur	1420	1420
Yes	c	Yes	b	b	c	Yes	a	c	a	a	Yes	b	Yes	Shrirampur	1421	1421
Yes	c	Yes	b	b	c	Yes	Yes	c	b	a	b	Yes	Yes	Bahirghanya	1422	1422
Yes	c	Yes	b	b	c	Yes	Yes	c	a	a	b	Yes	Yes	Kurkuba	1423	1423
a	b	Yes	a	a	Yes	Yes	Yes	c	Yes	Yes	Yes	Yes	Yes	Babla	1424	1424
Yes	c	Yes	Yes	Yes	Yes	Yes	Yes	Yes	Yes	Yes	Yes	Yes	Yes	Galsi	1425	1425
a	a	Yes	a	a	c	Yes	Yes	c	Yes	a	a	Yes	Yes	Dayalpur	1426	1426
Yes	b	Yes	a	a	c	Yes	Yes	c	Yes	a	a	Yes	Yes	Khetura	1427	1427
	Yes	Yes	a	b	c	Yes	Yes	c	a	b	b	Yes	Yes	Irkona	1428	1428
a	Yes	Yes	a	a	c	Yes	a	c	a	a	a	Yes	Yes	Bharichha	1429	1429
b	b	Yes	b	b	c	Yes	Yes	c	Yes	b	Yes	Yes	Yes	Darbarpur	1430	1430
Yes		Yes	b	b	Yes	Yes	a	c	a	a	b	Yes	Yes	Gomai	1431	1431
b		Yes	b	b	Yes	Yes	a	c	Yes	b	b	Yes	Yes	Tentulmuri	1432	1432
Yes		Yes	b	b	c	Yes	Yes	c	Yes	Yes	Yes	Yes	Yes	Belan	1433	1433
c	a	Yes	a	c	c	Yes	a	c	a	c	c	a	Yes	Khanhati	1434	1434
	Yes	Yes	a	c	c	Yes	Yes	c	a	c	c	Yes	Yes	Mahara	1435	1435
		Yes	c	c	c	Yes	a	c	b	c	c	Yes	Yes	Mallikpur	1436	1436
		Yes	c	c	c	Yes	Yes	c	b	c	Yes	Yes	Yes	Bakta	1437	1437
		Yes	c	c	Yes	Yes	Yes	c	a	c	c	Yes	Yes	Garamba	1438	1438
		Yes	c	c	c	Yes	a	c	b	c	Yes	c	Yes	Dakshin Bhasapur	1439	1439
a	Yes	Yes	c	c	c	Yes	Yes	c	Yes	c	c	c	Yes	Mithapur	1440	1440
Yes		Yes	c	c	c	Yes	Yes	c	b	c	Yes	Yes	Yes	Sonda	1441	1441
a			c	c	c	Yes	a	c	Yes	c	Yes	c	Yes	Sikarpur	1442	1442
b	a	Yes	c	c	c	Yes	a	c	b	c	c	Yes	Yes	Atushi	1443	1443
Yes		Yes	b	b	c	Yes	Yes	b	Yes	b	b	Yes	Yes	Maszipur	1444	1444
a	a	Yes	c	c	c	Yes	Yes	b	Yes	c	a	Yes	Yes	Dumur	1445	1445
a	b	Yes	c	c	c	Yes	a	c	b	c	c	a	Yes	Gopalpur	1446	1446
b	a	Yes	c	c	c	Yes	Yes	c	Yes	c	c	Yes	Yes	Taherpur	1447	1447
		Yes	c	c	c	Yes	a	c	b	c	c	a	Yes	Dadpur	1448	1448
		Yes	c	c	c	Yes	a	c	c	c	c	Yes	Yes	Omarpur	1449	1449
Yes		Yes	c	c	c	Yes	a	c	b	c	c	Yes	Yes	Nabagram	1450	1450
		Yes	c	c	c	Yes	a	c	a	c	c	Yes	Yes	Chakalam	1451	1451
a	a	Yes	b	c	c	Yes	Yes	c	b	c	c	Yes	Yes	Itaru	1452	1452
Yes		Yes	b	b	c	Yes	Yes	b	a	b	b	Yes	Yes	Parsura	1453	1453
Yes	b	Yes	b	c	c	Yes	Yes	Yes	c	Yes	c	Yes	Yes	Bhuri	1454	1454

Availability of miscellaneous facilities (If amenities available code -Yes is given, If not available the village, the distance range code viz; a for < 5 Kms, b for 5-10 Kms and c for 10+ kms of nearest place where facility is available is given).

Availability of electricity (Yes/No)

Name of Village	ASHA (Accredited Social Health Activist)	Community centre with/without TV	Sports Field,	Sports Club / Recreation Centre	Cinema / Video Hall	Public Library	Public Reading Room	Newspaper Supply	Assembly Polling station	Birth & Death Registration Office	Power Supply for Domestic Use (ED)	Power Supply for Agricultural Use (EAG)	Power Supply for Commercial Use (EC)	Power Supply for All Uses (EA)
2	88	89	90	91	92	93	94	95	96	97	98	99	100	101

Gopdal	Yes	Yes	a	c	c	c	c	Yes	a	a	Yes	No	No	No
Gohagram	Yes	Yes	Yes	Yes	c	c	c	Yes	Yes	Yes	Yes	Yes	Yes	Yes
Kaitara	c	Yes	a	a	Yes	Yes	Yes	Yes	Yes	a	Yes	Yes	Yes	Yes
Patrahati	Yes	Yes	a	c	c	a	c	Yes	Yes	a	Yes	No	No	No
Adra	Yes	Yes	Yes	c	c	a	a	Yes	Yes	Yes	Yes	No	No	No
Askaran	Yes	Yes	Yes	Yes	a	a	a	Yes	Yes	a	Yes	No	No	No
Brindabanpur	Yes	Yes	Yes	Yes	b	b	b	Yes	Yes	a	Yes	No	No	No
Shrirampur	Yes	a	Yes	Yes	b	b	b	Yes	Yes	a	Yes	No	No	No
Bahirghanya	Yes	Yes	Yes	Yes	b	b	b	Yes	Yes	a	Yes	No	No	No
Kurkuba	Yes	Yes	a	Yes	b	b	b	Yes	Yes	Yes	Yes	No	No	No
Babla	Yes	a	a	a	a	a	a	Yes	a	a	Yes	Yes	Yes	Yes
Galsi	Yes	Yes	Yes	Yes	Yes	Yes	Yes	Yes	Yes	Yes	Yes	Yes	Yes	Yes
Dayalpur	Yes	a	a	a	a	a	a	Yes	Yes	a	Yes	Yes	Yes	Yes
Khetura	Yes	a	Yes	Yes	a	a	a	Yes	Yes	a	Yes	Yes	Yes	Yes
Irkona	Yes	Yes	Yes	b	Yes	Yes	Yes	Yes	Yes	Yes	Yes	Yes	Yes	Yes
Bharichha	Yes	Yes	Yes	Yes	Yes	Yes	Yes	Yes	Yes	b	Yes	No	No	No
Darbarpur	Yes	b	Yes	Yes	b	b	b	Yes	Yes	b	Yes	Yes	Yes	Yes
Gomai	Yes	Yes	Yes	Yes	Yes	Yes	Yes	Yes	Yes	Yes	Yes	Yes	No	No
Tentulmuri	Yes	Yes	Yes	Yes	Yes	Yes	Yes	Yes	Yes	a	Yes	Yes	No	No
Belan	Yes	Yes	Yes	Yes	Yes	Yes	Yes	Yes	Yes	Yes	Yes	Yes	No	No
Khanhati	Yes	Yes	a	c	c	a	c	c	Yes	a	Yes	Yes	No	No
Mahara	Yes	Yes	Yes	Yes	Yes	a	Yes	c	a	a	Yes	Yes	No	No
Mallikpur	Yes	Yes	Yes	Yes	c	c	c	Yes	Yes	Yes	Yes	Yes	Yes	Yes
Bakta	Yes	Yes	Yes	c	c	c	c	Yes	Yes	a	Yes	No	No	No
Garamba	Yes	Yes	Yes	c	c	c	c	Yes	Yes	a	Yes	Yes	Yes	Yes
Dakshin Bhasapur	Yes	Yes	Yes	Yes	Yes	Yes	Yes	Yes	Yes	a	Yes	No	No	No
Mithapur	c	c	c	c	c	c	c	Yes	Yes	b	Yes	Yes	No	No
Sonda	Yes	Yes	Yes	c	c	c	c	Yes	Yes	a	Yes	No	Yes	No
Sikarpur	c	c	Yes	c	c	c	c	Yes	Yes	b	Yes	Yes	Yes	Yes
Atushi	Yes	Yes	a	c	c	c	c	Yes	a	b	Yes	No	No	No
Masjidpur	c	Yes	Yes	b	b	b	b	Yes	Yes	b	Yes	Yes	No	No
Dumur	c	c	Yes	b	c	c	c	Yes	Yes	Yes	Yes	Yes	Yes	Yes
Gopalpur	Yes	b	a	c	c	c	c	Yes	a	b	Yes	No	No	No
Taherpur	Yes	c	Yes	Yes	c	c	c	Yes	a	b	Yes	No	No	No
Dadpur	Yes	Yes	a	c	c	c	c	Yes	a	b	Yes	Yes	No	No
Omarpur	Yes	a	a	c	c	c	c	Yes	a	b	Yes	Yes	No	No
Nabagram	Yes	Yes	Yes	c	c	c	c	Yes	Yes	b	Yes	Yes	No	No
Chakalam	Yes	Yes	a	b	c	c	c	Yes	Yes	b	Yes	No	No	No
Itaru	Yes	Yes	b	b	c	c	c	Yes	Yes	b	Yes	Yes	No	No
Parsura	Yes	Yes	Yes	Yes	b	b	b	Yes	Yes	Yes	Yes	Yes	No	No
Bhuri	c	Yes	Yes	c	c	c	b	Yes	a	b	Yes	Yes	No	No

Nearest Town		Land Use							
		Area under different types of land use (in hectares rounded up to one decimal place)							
Name	Distance range code i.e. a for < 5 Kms, b for 5-10 Kms and c for 10+ kms .	104 Forests	105 Area under Non-agricultural Uses	106 Barren and Un-cultivable land	107 Permanent Pastures and Other Grazing Lands	108 Land Under Miscellaneous Tree Crops etc.	109 Culturable Waste Land	Name of Village	Serial Number
102	103							2	1

BURDWAN	c	0	0.6	0	0	0	0	Gopdal	1414
BURDWAN	c	0	107.9	0	0	0	0	Gohagram	1415
BURDWAN	c	0	20	0	0	0	4.4	Kaitara	1416
BURDWAN	c	0	5	0	0	0	0	Patrahati	1417
BURDWAN	c	0	43	0	0	0	0	Adra	1418
BURDWAN	c	0	12.9	0	0	0	0	Askaran	1419
BURDWAN	c	0	10.1	0	0	0	0	Brindabanpur	1420
BURDWAN	c	0	39.7	0	0	0	0	Shrirampur	1421
BURDWAN	c	0	77.8	0	0	0	0	Bahirghanya	1422
BURDWAN	c	0	3.2	0	0	0	0	Kurkuba	1423
BURDWAN	c	0	16	0	0	0	0	Babla	1424
BURDWAN	c	0	10.1	0	0	0	0	Galsi	1425
BURDWAN	c	0	9.2	0	0	0	0.6	Dayalpur	1426
BURDWAN	c	0	19.2	0	0	0	0.9	Khetura	1427
BURDWAN	c	0	20.4	0	0	0	0	Irkona	1428
BURDWAN	c	0	4.2	0	0	0	0	Bharichha	1429
BURDWAN	c	0	2.2	0	0	0	0	Darbarpur	1430
BURDWAN	c	0	2.8	0	0	0	0	Gomai	1431
BURDWAN	c	0	2	0	0	0	0	Tentulmuri	1432
BURDWAN	c	0	5.6	0	0	0	0	Belan	1433
BURDWAN	c	0	3.6	0	0	0	0	Khanhati	1434
BURDWAN	c	0	23	0	0	0	3	Mahara	1435
BURDWAN	c	0	2.6	0	0	0	0	Mallikpur	1436
BURDWAN	c	0	1.7	0	0	0	0	Bakta	1437
BURDWAN	c	0	1.6	0	0	0	0	Garamba	1438
BURDWAN	c	0	105.4	0	0	0	0	Dakshin Bhasapur	1439
BURDWAN	c	0	5.8	0	0	0	0	Mithapur	1440
BURDWAN	c	0	11.1	0	0	0	0	Sonda	1441
BURDWAN	c	0	56.1	0	0	0	0	Sikarpur	1442
BURDWAN	c	0	1.1	0	0	0	0	Atushi	1443
BURDWAN	c	0	16.2	0	0	0	0	Masjidpur	1444
BURDWAN	c	0	2.5	0	0	0	0	Dumur	1445
BURDWAN	c	0	21.7	0	0	0	0	Gopalpur	1446
BURDWAN	c	0	2.8	0	0	0	0	Taherpur	1447
BURDWAN	c	0	112.1	0	0	0	0	Dadpur	1448
BURDWAN	c	0	1.8	0	0	0	0	Omarpur	1449
BURDWAN	c	0	1	0	0	0	0	Nabagram	1450
BURDWAN	c	0	0.8	0	0	0	0	Chakalam	1451
BURDWAN	c	0	1.5	0	0	0	0	Itaru	1452
BURDWAN	c	0	4.6	0	0	0	0	Parsura	1453
BURDWAN	c	0	7.7	0	0	0	0	Bhuri	1454

Land Use											
Area under different types of land use (in hectares rounded up to one decimal place)							Area irrigated by source (in hectare).				
Serial Number	Name of Village	Fallow lands other than current fallows	Current Fallows	Net Area Sown	Total Irrigated Land Area	Total Un-irrigated Land Area	Canals ( C )	Wells/Tube-wells(W/TW)	Tanks/Lakes(T/L)	Water Falls(WF)	Others(O)
1	2	110	111	112	113	114	115	116	117	118	119

1414	Gopdal	0	0	51.6	51.6	0	0	45.6	0	0	6
1415	Gohagram	0	0	558.4	558.4	0	250.4	308	0	0	0
1416	Kaitara	0	0	357.5	357.5	0	0	357.5	0	0	0
1417	Patrahati	0	0	88.4	88.4	0	0	88.4	0	0	0
1418	Adra	0	0	618.3	618.3	0	618.3	0	0	0	0
1419	Askaran	0	0	51.9	51.9	0	0.8	51.1	0	0	0
1420	Brindabanpur	0	0	159.1	149	10.1	149	0	0	0	0
1421	Shrirampur	0	0	163.2	163.2	0	5	158.1	0	0	0
1422	Bahirghanya	0	0	638.2	638.2	0	638.2	0	0	0	0
1423	Kurkuba	0	0	233.7	204.6	29.1	204.6	0	0	0	0
1424	Babla	0	0	216.5	216.5	0	216.5	0	0	0	0
1425	Galsi	0	0	868	868	0	868	0	0	0	0
1426	Dayalpur	0	0	97	97	0	97	0	0	0	0
1427	Khetura	0	0	248	248	0	248	0	0	0	0
1428	Irkona	0	0	401	401	0	401	0	0	0	0
1429	Bharichha	0	0	101.8	101.8	0	101.8	0	0	0	0
1430	Darbarpur	0	0	175.2	175.2	0	175.2	0	0	0	0
1431	Gomai	0	0	247.6	247.6	0	245.6	0	0	0	2
1432	Tentulmuri	0	0	137.2	137.2	0	88.4	48.8	0	0	0
1433	Belan	0	0	492	474	18	474	0	0	0	0
1434	Khanhati	0	0	109	109	0	0	109	0	0	0
1435	Mahara	0	0	233.8	233.8	0	0	233.8	0	0	0
1436	Mallikpur	0	0	240	240	0	0	240	0	0	0
1437	Bakta	0	0	130.8	130.8	0	130.8	0	0	0	0
1438	Garamba	0	0	130.8	130.8	0	80.5	50.3	0	0	0
1439	Dakshin Bhasapur	0	0	350.4	300.4	50	0	300.4	0	0	0
1440	Mithapur	0	0	226.6	226.6	0	101.5	125.1	0	0	0
1441	Sonda	0	0	87.5	87.5	0	0	87.5	0	0	0
1442	Sikarpur	0	0	420.3	400.1	20.2	0	400.1	0	0	0
1443	Atushi	0	0	110.4	110.4	0	0	110.4	0	0	0
1444	Maszidpur	0	0	415.8	415.8	0	100	315.8	0	0	0
1445	Dumur	0	0	204	204	0	0	204	0	0	0
1446	Gopalpur	0	0	142.4	142.4	0	0	142.4	0	0	0
1447	Taherpur	0	0	224.8	224.8	0	0	224.8	0	0	0
1448	Dadpur	0	0	288.8	288.8	0	0	288.8	0	0	0
1449	Omarpur	0	0	134.4	134.4	0	0	134.4	0	0	0
1450	Nabagram	0	0	73.2	73.2	0	0	73.2	0	0	0
1451	Chakalam	0	0	79.2	79.2	0	0	77.2	0	0	2
1452	Itaru	0	0	134	134	0	0	124	0	0	10
1453	Parsura	0	0	388	388	0	0	288	0	0	100
1454	Bhuri	0	0	340	340	0	340	0	0	0	0

Name of three most important commodities manufactured			Name of Village	Serial Number
First	Second	Third		
120	121	122	2	1

Rice	Atta	Murtered Dil	Gopdal	1414
Rice	Atta	Musterd Oil	Gohagram	1415
Rice	Atta	Mustered Oil	Kaitara	1416
Rice	Atta	Mustard Oil	Patrahati	1417
Rice	Atta	Mustered Oil	Adra	1418
			Askaran	1419
			Brindabanpur	1420
			Shrirampur	1421
			Bahirghanya	1422
			Kurkuba	1423
			Babla	1424
Rice	Flower	Oil\oil Cake	Galsi	1425
			Dayalpur	1426
Rice			Khetura	1427
Rice	Atta	Mustered Oil	Irkona	1428
Rice	Atta	Mustered Oil	Bharichha	1429
Rice			Darbarpur	1430
Rice	Atta		Gomai	1431
Rice			Tentulmuri	1432
Rice			Belan	1433
Rice	Atta	Mustered Oil	Khanhati	1434
Rice	Atta	Mustered Oil	Mahara	1435
Rice	Atta	Mustered Oil	Mallikpur	1436
Rice	Atta	Mustered Oil	Bakta	1437
Rice	Atta	Mustered Oil	Garamba	1438
Rice	Atta	Mustered Oil	Dakshin Bhasapur	1439
Rice	Atta\flower	Mustered Oil	Mithapur	1440
Rice	Atta	Mustered Oil	Sonda	1441
Rice	Atta\flower	Oil	Sikarpur	1442
Rice	Atta	Mustered-oil	Atushi	1443
Rice	Atta	Mustered Oil	Maszipur	1444
Rice	Atta	Oil	Dumur	1445
Rice	Atta	Mustered Oil	Gopalpur	1446
			Taherpur	1447
Rice	Atta	Mustered Oil	Dadpur	1448
Rice			Omarpur	1449
			Nabagram	1450
			Chakalam	1451
Rice			Itaru	1452
Rice			Parsura	1453
Rice			Bhuri	1454

Census of India 2011  
Amenities and Land use

Serial Number	Name fo Village	Location code no.	Total area of the village ( in hectares rounded up to one decimal place)	Total population ( 2011 census )	Number of households (2011 census)	Number of educational amenities availab village, the distance range code viz; a for for 10+ kms of nearest place where fa							
						Pre-Primary school (PP)	Primary school (P)	Middle school (M)	Secondary School (S)	Senior Secondary school (SS)	Degree college of arts science & commerce (ASC)	Engineering college(EC)	Medical college (MC)
1	2	3	4	5	6	7	8	9	10	11	12	13	14
1455	Dalimgarya	319993	43.5	651	179	1	1	b	b	c	c	c	c
1456	Kalna	319994	223.4	790	179	1	1	b	b	b	b	c	c
1457	Balna	319995	67.6	373	98	1	1	b	b	b	b	c	c
1458	Sanota	319996	59.4	377	93	1	1	b	b	b	b	c	c
1459	Sridharpur	319997	135.3	964	240	1	1	b	b	b	b	c	c
1460	Dalpur	319998	95.6	116	25	a	a	a	a	a	a	c	c
1461	Sarul	319999	330.5	2051	484	3	4	a	a	a	a	c	c
1462	Ura	320000	465.5	3734	901	2	2	a	a	a	a	c	c
1463	Chakmuria	320001	73.5	1899	508	1	1	a	a	a	b	c	c
1464	Khano	320002	971	5400	1322	4	4	1	1	1	1	c	c
1465	Chhotamure	320003	185.8	1041	261	1	1	a	a	b	b	c	c
1466	Pilgram	320004	228	1746	376	2	2	a	a	c	c	c	c
1467	Jaykrishnapur	320005	590.9	3411	866	3	3	1	1	c	c	c	c
1468	Taranagar	320006	164.6	873	254	1	1	a	a	c	c	c	c
1469	Mauri	320007	54.3	95	23	1	1	b	b	c	c	c	c
1470	Sankari	320008	309.2	1725	417	1	1	a	a	b	c	c	c
1471	Channa	320009	556.1	2465	592	3	3	1	a	a	c	c	c
1472	Hitta	320010	383.6	2596	630	3	3	a	a	c	c	c	c
1473	Kishorkona	320011	426.8	2867	689	2	2	1	1	1	c	c	c
1474	Satinandi	320012	963.3	6564	1531	5	5	1	1	b	b	b	b
1475	Kurmuna	320013	198.7	2286	545	2	3	3	c	c	c	c	c
1476	Chandanpur	320014	99.6	1491	388	2	2	1	c	c	c	c	c
1477	Belgram	320015	482.9	3142	724	1	1	b	b	b	b	b	b
1478	Sasanga	320016	57.5	1374	346	1	1	a	a	a	b	c	c
1479	Sanko	320017	1084.3	9580	2340	7	7	3	3	1	b	b	c
1480	Mohanpur	320018	421.2	1675	415	3	3	a	a	a	c	c	c
1481	Ghosh Kamalpur	320019	271	1263	263	1	1	b	b	b	c	c	c
1482	Ketna	320020	213.4	1745	400	2	2	1	b	b	c	c	c
1483	Jujuti	320021	515.6	2157	512	2	2	1	1	b	c	c	c
1484	Merual	320022	387.7	3257	817	5	5	1	1	b	c	c	c
1485	Syamsundarpur	320023	387.3	1500	376	2	2	b	b	c	c	c	c
1486	Konarpur	320024	288	2923	658	2	2	c	c	c	c	c	c
<b>Block T O T A L :</b>			<b>21909.3</b>	<b>147177</b>	<b>35615</b>	<b>138</b>	<b>137</b>	<b>31</b>	<b>20</b>	<b>8</b>	<b>2</b>	<b>1</b>	<b>0</b>

**- Village Directory**

(As in 2009)

le. (If not available within the < 5 Kms, b for 5-10 Kms and c facility is available is given).						Number of Medical Amenities available. (If not available within the village , the distance range code viz; a for < 5 Kms, b for 5-10 Kms and c for 10+ kms of nearest place where facility is available is given).						Name fo Village	Serial Number					
Management institute (MI)	Polytechnic (Pt)	Vocational training school /ITI	Non-formal training centre (NFTC)	Special school for disabled (SSD)	Others (specify)	Community health centre (CHC)	Primary health centre (PHC)	Primary health sub centre (PHS)	Maternity and child welfare centre (MCW)	T.B. clinic (TBC)	Hospital-allopathic (HA)			Hospital-alternative medicine (HO)	Dispensary (D)	Veterinary hospital (VH)	Mobile health clinic (MHC)	Family welfare centre (FWC)
15	16	17	18	19	20	21	22	23	24	25	26	27	28	29	30	31	2	1
c	c	c	c	c	c	c	b	b	b	b	b	c	c	c		b	Dalimgarya	1455
c	c	c	1	c		c	b	a	a	b	c	c	c	b		c	Kalna	1456
c	c	c	a	c	b	c	b	a	a	b	c	c	c	b		c	Balna	1457
c	c	c	a	c	b	c	b	1	1	b	c	c	c	b		c	Sanota	1458
c	c	c	c	c	b	c	b	1	1	b	c	c	c	b			Sridharpur	1459
c	c	c		c	a	c	b	a	a	b	c	c	c	a		c	Dalpur	1460
c	c	c	c	c	a	c	a	1	a	c	c	c	c	a	c	c	Sarul	1461
c	c	c	c	c	a	c	b	1	1	c	c	c	c	b			Ura	1462
c	c	c	c	c	c	b	a	a	a	c	c	c		b		a	Chakmuria	1463
c	c	c	c	c		2	c	1	1	c	c	b	c	b		1	Khano	1464
c	c	c	c	c		c	b	b	b	c	b		c	b		b	Chhotamure	1465
c	c	c	c	c	c	c	c	a	a	c	c	c	c	c		a	Pilgram	1466
c	c	c	c	c	c	c	c	1	1	c	c	c	c	c		1	Jaykrishnapur	1467
c	c	c	c	c	c	c	c	a	a	c	c	c	c	c		a	Taranagar	1468
c	c	c	c	c		c	b	a	a	c	c	c	c	c	c	a	Mauri	1469
c	c	c		c		c	b	b	c	c	b	c	c	c	c	c	Sankari	1470
c	c	c	c	c		c	c	b	c	c	c	c	c	c	c	c	Channa	1471
c	c	c	c	c		a		1	c	c	c	c	c	c		1	Hitta	1472
c	c	c	c	c				1	1	c	a	c	c	c	c	1	Kishorkona	1473
c	c	c	c	c		c	1	1	c	c	c	c	c	c	c	c	Satinandi	1474
c	c	c	c	c		a											Kurmuna	1475
c	c	c		c		2	2	2	1	2	2	2	2	2	2	2	Chandanpur	1476
c	c	c	c	c		c	c	1	1	c	c	c	c	c			Belgram	1477
c	c	c	c	c		c	b	a	a	c	c	c		b		a	Sasanga	1478
c	c	c	c	c	c	c	b	1	b	c	c	c	c	c		c	Sanko	1479
c	c	c	c	c	c	c	b	b	b	c	c	a	c	c		b	Mohanpur	1480
c	c	c	c	c	c	c	b	b	b	c	c	c	c	c		b	Ghosh Kamalpur	1481
c	c	c	c	c	c	c	a	b	b	c	c	c	c	c		b	Ketna	1482
c	c	c	c	c	c	c	b	1	1	c	c	c	c	c		1	Jujuti	1483
c	c	c	c	c	c	c	b	b	b	c	c	c	c	c		b	Merual	1484
c	c	c	c	c	c	c	b	b	b	c	c	c	c	c		b	Syamsundarpur	1485
c	c	c	c	c	c	c	b	b	b	c	c	c	c	c		b	Konarpur	1486
<b>0</b>	<b>0</b>	<b>3</b>	<b>1</b>	<b>0</b>	<b>1</b>	<b>4</b>	<b>5</b>	<b>28</b>	<b>14</b>	<b>3</b>	<b>2</b>	<b>2</b>	<b>2</b>	<b>3</b>	<b>2</b>	<b>12</b>	<b>Block T O T A L</b>	

Serial Number	Name fo Village	Number of Non-Government Medical Amenities available.							Availability of drinking water - Yes / No							
		Charitable non Govt. hospital/Nursing home.	Medical practitioner with MBBS Degree	Medical practitioner with other degree	Medical practitioner with no degree	Traditional practitioner and faith healer	Medicine Shop	Others	Tap water (Treated/Untreated)	Well water (Covered / Uncovered well)	Hand Pump	Tube wells / Bore well	Spring	River / Canal	Tank / Pond / Lake	Others
1	2	32	33	34	35	36	37	38	39	40	41	42	43	44	45	46
1455	Dalimgarya	0	0	1	1	0	0	0	No	No	Yes	No	No	No	Yes	No
1456	Kalna	0	0	0	0	0	0	0	No	No	Yes	Yes	No	Yes	Yes	No
1457	Balna	0	0	0	0	0	0	0	No	No	Yes	No	No	Yes	Yes	No
1458	Sanota	0	0	0	0	0	0	0	No	No	Yes	Yes	No	No	Yes	No
1459	Sridharpur	0	0	0	0	0	0	0	No	No	Yes	Yes	No	Yes	Yes	No
1460	Dalpur	0	0	0	0	0	0	0	No	No	Yes	Yes	No	Yes	Yes	No
1461	Sarul	0	0	1	1	0	0	0	No	No	Yes	Yes	No	No	Yes	No
1462	Ura	0	1	1	0	0	1	0	No	No	Yes	Yes	No	No	Yes	No
1463	Chakmuria	0	0	0	1	0	0	0	No	No	Yes	No	No	Yes	Yes	No
1464	Khano	0	0	0	1	0	0	0	No	No	Yes	No	No	Yes	Yes	No
1465	Chhotamure	0	0	1	0	0	0	0	No	No	Yes	No	No	No	Yes	No
1466	Pilgram	0	0	1	1	0	0	0	No	No	Yes	No	No	Yes	Yes	No
1467	Jaykrishnapur	0	0	2	3	1	0	0	No	No	Yes	No	No	Yes	Yes	No
1468	Taranagar	0	0	1	1	0	0	0	No	No	Yes	No	No	Yes	Yes	No
1469	Mauri	0	0	0	0	0	0	0	No	No	Yes	No	No	No	Yes	No
1470	Sankari	0	0	0	1	0	0	0	No	Yes	Yes	No	No	Yes	Yes	No
1471	Channa	0	0	0	1	0	0	0	No	No	Yes	No	No	Yes	Yes	No
1472	Hitta	0	0	0	0	0	0	0	No	No	Yes	Yes	No	No	No	No
1473	Kishorkona	0	0	0	0	0	1	0	No	No	Yes	Yes	No	No	No	No
1474	Satinandi	0	0	0	0	0	3	0	Yes	Yes	Yes	Yes	No	No	No	No
1475	Kurmuna	0	0	0	0	0	0	0	No	No	Yes	Yes	No	No	No	No
1476	Chandanpur	0	0	0	0	0	0	0	No	No	Yes	Yes	No	Yes	No	No
1477	Belgram	0	0	0	0	0	0	0	No	No	Yes	Yes	No	No	No	No
1478	Sasanga	0	0	0	0	0	0	0	No	No	Yes	Yes	No	Yes	Yes	No
1479	Sanko	0	1	2	2	0	2	0	No	No	Yes	No	No	No	Yes	No
1480	Mohanpur	0	0	1	1	1	0	0	No	No	Yes	No	No	No	Yes	No
1481	Ghosh Kamalpur	0	0	1	1	0	0	0	No	No	Yes	Yes	No	No	Yes	No
1482	Ketna	0	0	1	1	0	0	0	No	No	Yes	Yes	No	No	Yes	No
1483	Jujuti	0	0	1	1	1	0	0	No	No	Yes	Yes	No	No	Yes	No
1484	Merual	0	0	1	1	0	0	0	No	No	Yes	No	No	No	Yes	No
1485	Syamsundarpur	0	0	1	1	1	0	0	No	No	Yes	Yes	No	No	Yes	No
1486	Konarpur	0	0	1	1	1	1	0	No	No	Yes	No	No	No	Yes	No
<b>Block T O T A L :</b>		<b>0</b>	<b>11</b>	<b>44</b>	<b>56</b>	<b>10</b>	<b>25</b>	<b>0</b>	<b>8</b>	<b>2</b>	<b>71</b>	<b>39</b>	<b>0</b>	<b>37</b>	<b>62</b>	<b>3</b>



Availability of toilet & others Yes / No				Communication and transport facilities (If amenities available code -Yes is given except for Village Pin Code ,If not available within the village , the distance range code viz; a for < 5 Kms, b for 5-10 Kms and c for 10+ kms of nearest place where facility is available is given).							Comm Pin C		
Community toilet including bath.	Community toilet excluding bath.	Rural sanitary mart or sanitary hardware outlet available near the village.	Community bio- gas or recycle of waste for productive use.	Post office(PO)	Sub post office (SPO)	Post & Telegraph office (P&TO)	Village Pin Code	Telephones (Land lines)	Public call office (PCO)	Mobile phone coverage	Name of Village	Serial Number	Serial Number
47	48	49	50	51	52	53	54	55	56	57	2	1	1
No	No	Yes	No	c	b	c	713432	b	b	Yes	Dalimgarya	1455	1455
No	No	Yes	No		a	b	713432	Yes	a	Yes	Kalna	1456	1456
No	No	Yes	No	c	a	b	713406	a	b	Yes	Balna	1457	1457
No	No	Yes	No	c	a	b	713432	Yes	b	Yes	Sanota	1458	1458
No	No	Yes	No	b	b	b	713406	Yes	b	Yes	Sridharpur	1459	1459
No	No	Yes	No	c	a	a	713406	Yes	a	Yes	Dalpur	1460	1460
No	No	Yes	No	a	a	a	713406	Yes	a	Yes	Sarul	1461	1461
No	No	Yes	No	c	Yes	b	713433	Yes	Yes	Yes	Ura	1462	1462
No	No	No	Yes	Yes	b	b	713406	Yes	Yes	Yes	Chakmuria	1463	1463
No	No	Yes	Yes	Yes	b	b	713141	Yes	Yes	Yes	Khano	1464	1464
No	No	Yes	Yes	b	b	b	713406	Yes	Yes	Yes	Chhotamure	1465	1465
No	No	No	No	a	c	c	713428	Yes	b	Yes	Pilgram	1466	1466
No	No	No	No	Yes	c	c	713406	Yes	b	Yes	Jaykrishnapur	1467	1467
No	No	No	No	a	c	c	713406	Yes	c	Yes	Taranagar	1468	1468
No	No	No	No	b	b	c	713141	Yes	b	Yes	Mauri	1469	1469
No	No	Yes	Yes	b	b	c	713141	Yes	Yes	Yes	Sankari	1470	1470
No	No	Yes	Yes	b	b	b	713141	Yes	Yes	Yes	Channa	1471	1471
No	No	No	No	a	a	c	713141	c	Yes	Yes	Hitta	1472	1472
No	No	No	No	c	Yes	c	713141	Yes	Yes	c	Kishorkona	1473	1473
No	No	No	No	c	Yes	Yes	713141	Yes	Yes	c	Satinandi	1474	1474
No	Yes	Yes	No	b	a	b	713141	b	Yes	Yes	Kurmuna	1475	1475
No	No	No	No	c	b	c	713141	c	Yes	Yes	Chandanpur	1476	1476
No	No	Yes	No	c	a	c	713141	c	Yes	Yes	Belgram	1477	1477
No	No	Yes	Yes	Yes	b	c	713141	Yes	Yes	Yes	Sasanga	1478	1478
No	No	Yes	No	c	Yes	Yes	713141	Yes	Yes	Yes	Sanko	1479	1479
No	No	Yes	No	c	a	c	713406	Yes	a	Yes	Mohanpur	1480	1480
No	No	No	No	c	b	c	713432	Yes	b	Yes	Ghosh Kamalpur	1481	1481
No	No	Yes	No	c	b	c	713141	Yes	a	Yes	Ketna	1482	1482
No	No	Yes	No	c	b	c	713432	Yes	b	Yes	Jujuti	1483	1483
No	No	Yes	No	c	b	c	713141	Yes	b	Yes	Merual	1484	1484
No	No	Yes	No	c	Yes	c	713141	Yes	b	Yes	Syamsundarpur	1485	1485
No	No	No	No	c	b	c	713432	Yes	c	Yes	Konarpur	1486	1486
<b>2</b>	<b>4</b>	<b>55</b>	<b>8</b>	<b>6</b>	<b>13</b>	<b>4</b>	<b>73</b>	<b>64</b>	<b>31</b>	<b>66</b>	<b>Block T O T A L</b>	<b>Block</b>	<b>7</b>

unication and transport facilities (If amenities available code -Yes is given except for Village code ,If not available within the village , the distance range code viz; a for <5 Kms, b for 5-10 Kms and c for 10+ kms of nearest place where facility is available is given).

Village connected to highways,vill: (If amenities available code -Yes village , the distance range code and c for 10+ kms of nearest place

Name of Village	Internet cafés/ Common service centre (CSC)	Private courier facility	Bus service (Public & Private)	Railway stations	Auto/Modified Autos	Taxis and Vans	Tractors	Cycle-pulled rickshaws(Manual & Machine driven)	Carts driven by animals	Sea /River ferry service	Connected to national highway(NH)	Connected to state highway(SH)	Connected to major district road (MDR)	Connected to others district road	Pucca roads	Kutchcha roads
2	58	59	60	61	62	63	64	65	66	67	68	69	70	71	72	73
Dalimgarya	c	c	b	c	c	Yes	Yes	Yes	Yes	a	b	b	b	b	b	a
Kalna	b	b	a	b	c	Yes	Yes	Yes	Yes	c	b	b	a	a	a	Yes
Balna	b	b	a	b	c	a	Yes	Yes	Yes	b	a	a	a	Yes	a	Yes
Sanota	b	b	b	b	c	c	Yes	Yes	Yes	a	b	b	a		b	Yes
Sridharpur	b	b	a	b	c	Yes	Yes	Yes	Yes	c	b	b	a	b	a	Yes
Dalpur	a	a	a	b	c	a	Yes	Yes	Yes	c	a	a	a	a	a	Yes
Sarul	a	a	a	a	Yes	Yes	Yes	Yes	Yes	b	Yes	a	a	a	a	a
Ura	c	a	Yes	a	Yes	Yes	Yes	Yes	Yes	c	Yes			Yes	a	Yes
Chakmuria	c	b	Yes	b	c	a	Yes	Yes	Yes	c					a	Yes
Khano	a	Yes	Yes	Yes	Yes	Yes	Yes	Yes	Yes	c					b	a
Chhotamure	b	b	b	b	b	b	Yes	Yes	Yes	c	a			Yes	b	a
Pilgram	b	Yes	a	b	a	Yes	Yes	Yes	Yes	c	b	b	b	a	a	Yes
Jaykrishnapur	c	Yes	Yes	a	Yes	Yes	Yes	Yes	Yes	c	b	b	b	b	b	Yes
Taranagar	c	Yes	a	a	a	Yes	Yes	Yes	Yes	c	b	b	b	b	b	Yes
Mauri	c	c	a	a	b	b	a	Yes	a	c	c	c	a	Yes	b	Yes
Sankari	c	c	Yes	a	b	b	Yes	Yes	Yes	c	b	b		Yes	b	a
Channa	c	c	a	b	c	c	Yes	Yes	Yes	c	c	c	a	a	b	a
Hitta	c	a	Yes	a	c	Yes	Yes	Yes	Yes	c	b	c	Yes	c	a	Yes
Kishorkona	c	c	b	a	c	Yes	Yes	Yes	Yes	c	b	c	Yes	c	a	Yes
Satinandi	c	c	b	Yes	c	Yes	Yes	Yes	Yes	c	a	a	Yes	a	Yes	Yes
Kurmuna	b	b	b	a	b	Yes	Yes	Yes	Yes	a					a	a
Chandanpur	c	c	b	a	c	Yes	Yes	Yes	Yes	a				Yes	a	a
Belgram	c	c	c	c	c	Yes	Yes	Yes	Yes	b	Yes		Yes	Yes	Yes	a
Sasanga	c	b	Yes	a	c	a	Yes	Yes	Yes	c	Yes	c	c	Yes	a	Yes
Sanko	b	b	Yes	a	b	Yes	Yes	Yes	Yes	b	Yes		Yes	Yes	Yes	Yes
Mohanpur	c	a	Yes	a	a	Yes	Yes	Yes	Yes	a	a	a	a	a	a	Yes
Ghosh Kamalpur	c	c	b	c	c	Yes	Yes	Yes	Yes	c	b	b	b	b	b	Yes
Ketna	c	c	b	c	b	Yes	Yes	Yes	Yes	c	b	b	b	b	b	Yes
Jujuti	c	c	Yes	c	Yes	Yes	Yes	Yes	Yes	Yes	b	b	b	b	b	Yes
Merual	c	c	b	c	c	Yes	c	Yes	Yes	c	b	b	b	b	b	Yes
Syamsundarpur	c	c	b	c	c	Yes	Yes	Yes	Yes	c	c	c	c	c	b	Yes
Konarpur	c	c	b	c	b	Yes	Yes	Yes	Yes	c	b	b	b	b	b	Yes
<b>TOTAL :</b>	<b>1</b>	<b>11</b>	<b>40</b>	<b>4</b>	<b>14</b>	<b>62</b>	<b>71</b>	<b>70</b>	<b>72</b>	<b>7</b>	<b>7</b>	<b>0</b>	<b>12</b>	<b>32</b>	<b>15</b>	<b>58</b>

age roads, banks & credit societies is given, If not available within the viz; a for < 5 Kms, b for 5-10 Kms where facility is available is given).														Availability of miscellaneous facilities (If amenities available code -Yes is given, If not available within the village , the distance range code viz; a for < 5 Kms, b for 5-10 Kms and c for 10+ kms of nearest place where facility is available is given).		Ava within
Water bounded macadam(WBM) roads	Navigable waterway (river/canal)(NW)	Footpaths (FP)	Commercial & Co-operative Banks	ATM	Agricultural Credit Societies	Self-Help Group (SHG)	Public distribution system (PDS) shop	Mandis / Regular market	Weekly Haat	Agricultural marketing society	Integrated Child Development Scheme (Nutritional Centres)	Anganwadi Centre (Nutritional Centres)	Others (Nutritional Centres)	Name of Village	Serial Number	Serial Number
74	75	76	77	78	79	80	81	82	83	84	85	86	87	2	1	1
Yes	b	Yes	b	c	c	b	b	c	c	Yes	c	Yes	Yes	Dalimgarya	1455	1455
		Yes	a	b	c	Yes	Yes	c	a	b	b	Yes	Yes	Kalna	1456	1456
Yes		Yes	a	b	c	Yes	a	c	a	b	b	Yes	Yes	Balna	1457	1457
Yes		Yes	b	b	c	Yes	a	c	b	b	b	Yes	Yes	Sanota	1458	1458
		Yes	b	b	Yes	Yes	Yes	c	b	b	Yes	Yes	Yes	Sridharpur	1459	1459
Yes	a	Yes	a	a	c	Yes	a	c	a	a	Yes	Yes	Yes	Dalpur	1460	1460
Yes	b	Yes	a	a	c	Yes	Yes	c	Yes	a	Yes	a	Yes	Sarul	1461	1461
a	a	Yes	Yes	a	c	Yes	Yes	Yes	Yes	a	a	Yes	Yes	Ura	1462	1462
		Yes	b	b	c	Yes	Yes	c	b	b	Yes	b	Yes	Chakmuria	1463	1463
	Yes	Yes	b	b	Yes	Yes	a	Yes	b	Yes	b	Yes	Yes	Khano	1464	1464
Yes		Yes	b	b	c	b	b	c	b	Yes	b	Yes	Yes	Chhotamure	1465	1465
Yes	c	Yes	b	c	c	Yes	a	c	a	a	c	Yes	Yes	Pilgram	1466	1466
Yes	c	Yes	b	c	c	Yes	Yes	c	Yes	b	c	Yes	Yes	Jaykrishnapur	1467	1467
Yes	c	Yes	b	c	c	Yes	a	c	a	b	c	Yes	Yes	Taranagar	1468	1468
a	Yes	Yes	b	c	c	a	b	c	c	b	c	a	Yes	Mauri	1469	1469
Yes	Yes	Yes	b	c	c	Yes	Yes	c	Yes	Yes	Yes	Yes	Yes	Sankari	1470	1470
Yes	Yes	Yes	b	c	b	Yes	Yes	c	Yes	Yes	Yes	Yes	Yes	Channa	1471	1471
Yes		Yes	a	a	Yes	Yes	Yes	c	Yes	Yes	Yes	Yes	Yes	Hitta	1472	1472
Yes		Yes	a	c	Yes	Yes	Yes	c	Yes	Yes	c	Yes	Yes	Kishorkona	1473	1473
Yes	Yes	Yes	Yes	c	Yes	Yes	Yes	Yes	Yes	Yes	Yes	Yes	Yes	Satinandi	1474	1474
	Yes	Yes	b	b	b	Yes	Yes	Yes	Yes	c	c	Yes	Yes	Kurmuna	1475	1475
Yes	Yes	Yes	b	b	b	Yes	Yes	Yes	Yes	Yes	Yes	c	Yes	Chandanpur	1476	1476
a	a	Yes	Yes	c	c	Yes	Yes	c	Yes	a	b	Yes	Yes	Belgram	1477	1477
a	b	Yes	a	b	c	Yes	Yes	c	Yes	Yes	Yes	Yes	Yes	Sasanga	1478	1478
Yes	Yes	Yes	Yes	b	c	Yes	Yes	Yes	b	b	b	Yes	Yes	Sanko	1479	1479
c	c	Yes	c	c	c	Yes	Yes	Yes	Yes	c	c	Yes	Yes	Mohanpur	1480	1480
b		Yes	b	c	c	Yes	a	c	b	c	c	Yes	Yes	Ghosh Kamalpur	1481	1481
b	b	Yes			c	Yes	a	c	a	c	c	Yes	Yes	Ketna	1482	1482
a		Yes	b	c	b	Yes	Yes	Yes	Yes	Yes	c	Yes	Yes	Jujuti	1483	1483
b	b	Yes	b	c	c	Yes	Yes	c	b	b	c	Yes	Yes	Merual	1484	1484
c	c	Yes	c	c	c	Yes	Yes	Yes	Yes	c	c	Yes	Yes	Syamsundarpur	1485	1485
b	b	Yes	b	c	c	Yes	Yes	c	b	Yes	c	Yes	Yes	Konarpur	1486	1486
<b>32</b>	<b>12</b>	<b>72</b>	<b>6</b>	<b>1</b>	<b>11</b>	<b>70</b>	<b>43</b>	<b>12</b>	<b>28</b>	<b>17</b>	<b>20</b>	<b>62</b>	<b>72</b>	<b>: Block T O T A L</b>		<b>Block</b>

Availability of miscellaneous facilities (If amenities available code -Yes is given, If not available the village, the distance range code viz; a for < 5 Kms, b for 5-10 Kms and c for 10+ kms of nearest place where facility is available is given).

Availability of electricity (Yes/No)

Name of Village	ASHA (Accredited Social Health Activist)	Community centre with/without TV	Sports Field,	Sports Club / Recreation Centre	Cinema / Video Hall	Public Library	Public Reading Room	Newspaper Supply	Assembly Polling station	Birth & Death Registration Office	Power Supply for Domestic Use (ED)	Power Supply for Agricultural Use (EAG)	Power Supply for Commercial Use (EC)	Power Supply for All Uses (EA)
2	88	89	90	91	92	93	94	95	96	97	98	99	100	101
Dalimgarya	Yes	Yes	Yes	c	c	c	c	Yes	Yes	b	Yes	Yes	No	No
Kalna	Yes	Yes	Yes	Yes	b	b	b	Yes	Yes	b	Yes	No	Yes	No
Balna	Yes	Yes	a	b	b	b	b	Yes	a	b	Yes	No	No	No
Sanota	Yes	Yes	b	b	b	b	b	Yes	a	b	Yes	Yes	Yes	Yes
Sridharpur	Yes	Yes	Yes	Yes	b	b	b	Yes	Yes	a	Yes	No	No	No
Dalpur	Yes	Yes	Yes	Yes	Yes	Yes	Yes	Yes	a	a	Yes	No	No	No
Sarul	Yes	a	a	Yes	a	a	a	Yes	Yes	a	Yes	Yes	Yes	Yes
Ura	Yes	Yes	Yes	Yes	a	a	a	Yes	Yes	b	Yes	Yes	Yes	Yes
Chakmuria	Yes	Yes	c	Yes	Yes	Yes	Yes	Yes	Yes	a	Yes	Yes	Yes	Yes
Khano	Yes	c	Yes	Yes	Yes	Yes	b	Yes	Yes	Yes	Yes	Yes	Yes	Yes
Chhotamure	b	Yes	Yes	Yes	Yes	Yes	Yes	Yes	Yes	b	Yes	Yes	No	No
Pilgram	Yes	a	Yes	Yes	a	c	c	Yes	Yes	b	Yes	No	No	No
Jaykrishnapur	Yes	Yes	Yes	Yes	Yes	b	b	Yes	Yes	b	Yes	No	No	No
Taranagar	Yes	a	Yes	Yes	a	c	c	Yes	Yes	b	Yes	No	No	No
Mauri	Yes	Yes	b	b	Yes	b	Yes	Yes	a	b	Yes	Yes	Yes	Yes
Sankari	Yes	Yes	Yes	Yes	Yes	Yes	Yes	Yes	Yes	Yes	Yes	Yes	Yes	Yes
Channa	Yes	Yes	c	Yes	Yes	c	Yes	Yes	Yes	Yes	Yes	Yes	Yes	Yes
Hitta	Yes	Yes	Yes	Yes	Yes	a	a	Yes	Yes	Yes	Yes	No	No	No
Kishorkona	Yes	c	Yes	Yes	a	a	a	Yes	Yes	Yes	Yes	No	Yes	No
Satinandi	Yes	Yes	Yes	Yes	Yes	Yes	Yes	Yes	Yes	Yes	Yes	No	No	No
Kurmuna	Yes	b	b	b	b	b	b	Yes	Yes	c	Yes	No	No	No
Chandanpur	Yes	Yes	b	b	b	b	b	Yes	Yes	c	Yes	No	No	No
Belgram	c	Yes	Yes	Yes	Yes	a	a	Yes	Yes	Yes	Yes	No	No	No
Sasanga	Yes	Yes	Yes	Yes	Yes	Yes	Yes	Yes	Yes	Yes	Yes	No	Yes	No
Sanko	Yes	Yes	Yes	Yes	b	b	Yes	Yes	Yes	Yes	Yes	Yes	Yes	Yes
Mohanpur	Yes	Yes	Yes	c	c	c	c	Yes	Yes	c	Yes	Yes	No	No
Ghosh Kamalpur	Yes	Yes	Yes	c	c	c	c	Yes	Yes	b	Yes	Yes	No	No
Ketna	Yes	c	a	c	c	c	c	Yes	Yes	a	Yes	Yes	No	No
Jujuti	Yes	c	Yes	c	c	c	c	Yes	Yes	b	Yes	Yes	No	No
Merual	Yes	c	Yes	c	c	c	c	Yes	Yes	b	Yes	Yes	No	No
Syamsundarpur	Yes	c	Yes	c	c	c	c	Yes	Yes	c	Yes	Yes	No	No
Konarpur	Yes	c	b	c	c	c	c	Yes	Yes	b	Yes	Yes	No	No
<b>TOTAL :</b>	<b>65</b>	<b>51</b>	<b>49</b>	<b>37</b>	<b>21</b>	<b>15</b>	<b>18</b>	<b>71</b>	<b>60</b>	<b>19</b>	<b>73</b>	<b>43</b>	<b>25</b>	<b>21</b>

Nearest Town		Land Use							
		Area under different types of land use (in hectares rounded up to one decimal place)							
Name	Distance range code i.e. a for < 5 Kms, b for 5-10 Kms and c for 10+ kms .	Forests	Area under Non-agricultural Uses	Barren and Un-cultivable land	Permanent Pastures and Other Grazing Lands	Land Under Miscellaneous Tree Crops etc.	Culturable Waste Land	Name of Village	Serial Number
102	103	104	105	106	107	108	109	2	1
BURDWAN	c	0	0.3	0	0	0	0	Dalimgarya	1455
BURDWAN	c	0	2.6	0	0	0	0	Kalna	1456
BURDWAN	c	0	0.6	0	0	0	0	Balna	1457
BURDWAN	c	0	0.1	0	0	0	0	Sanota	1458
BURDWAN	c	0	1.7	0	0	0	0	Sridharpur	1459
BURDWAN	c	0	1.4	0	0	0	0	Dalpur	1460
BURDWAN	c	0	3.7	0	0	0	0	Sarul	1461
BURDWAN	c	0	25.5	0	0	0	0	Ura	1462
BURDWAN	c	0	16.6	0	0	0	0	Chakmuria	1463
BURDWAN	c	0	17.5	0	0	0	0	Khano	1464
BURDWAN	c	0	2.3	0	0	0	0	Chhotamure	1465
BURDWAN	c	0	25.4	0	0	0	0	Pilgram	1466
BURDWAN	c	0	6.9	0	0	0	0	Jaykrishnapur	1467
BURDWAN	c	0	2.1	0	0	0	0	Taranagar	1468
BURDWAN	c	0	0.7	0	0	0	0	Mauri	1469
BURDWAN	c	0	3.2	0	0	0	0	Sankari	1470
BURDWAN	c	0	12.5	0	0	0	0	Channa	1471
BURDWAN	c	0	4.6	0	0	0	0	Hitta	1472
BURDWAN	c	0	4.8	0	0	0	0	Kishorkona	1473
BURDWAN	c	0	11.3	0	0	0	0	Satinandi	1474
BURDWAN	b	0	62.7	0	0	0	0	Kurmuna	1475
BURDWAN	b	0	62.1	0	0	0	0	Chandanpur	1476
BURDWAN	c	0	27.3	0	0	0	0	Belgram	1477
BURDWAN	c	0	1	0	0	0	0	Sasanga	1478
BURDWAN	c	0	280.9	0	0	0	0	Sanko	1479
BURDWAN	c	0	13	0	0	0	0	Mohanpur	1480
BURDWAN	c	0	13	0	0	0	0	Ghosh Kamalpur	1481
BURDWAN	c	0	7.6	0	0	0	0	Ketna	1482
BURDWAN	c	0	6	0	0	0	1.5	Jujuti	1483
BURDWAN	c	0	4.5	0	0	0	0	Merual	1484
BURDWAN	c	0	4.1	0	0	0	0	Syamsundarpur	1485
BURDWAN	b	0	39.2	0	0	0	0	Konarpur	1486
<b>0</b>	<b>0</b>	<b>0</b>	<b>1462</b>	<b>0</b>	<b>0</b>	<b>0</b>	<b>10.4</b>	<b>Block T O T A L</b>	

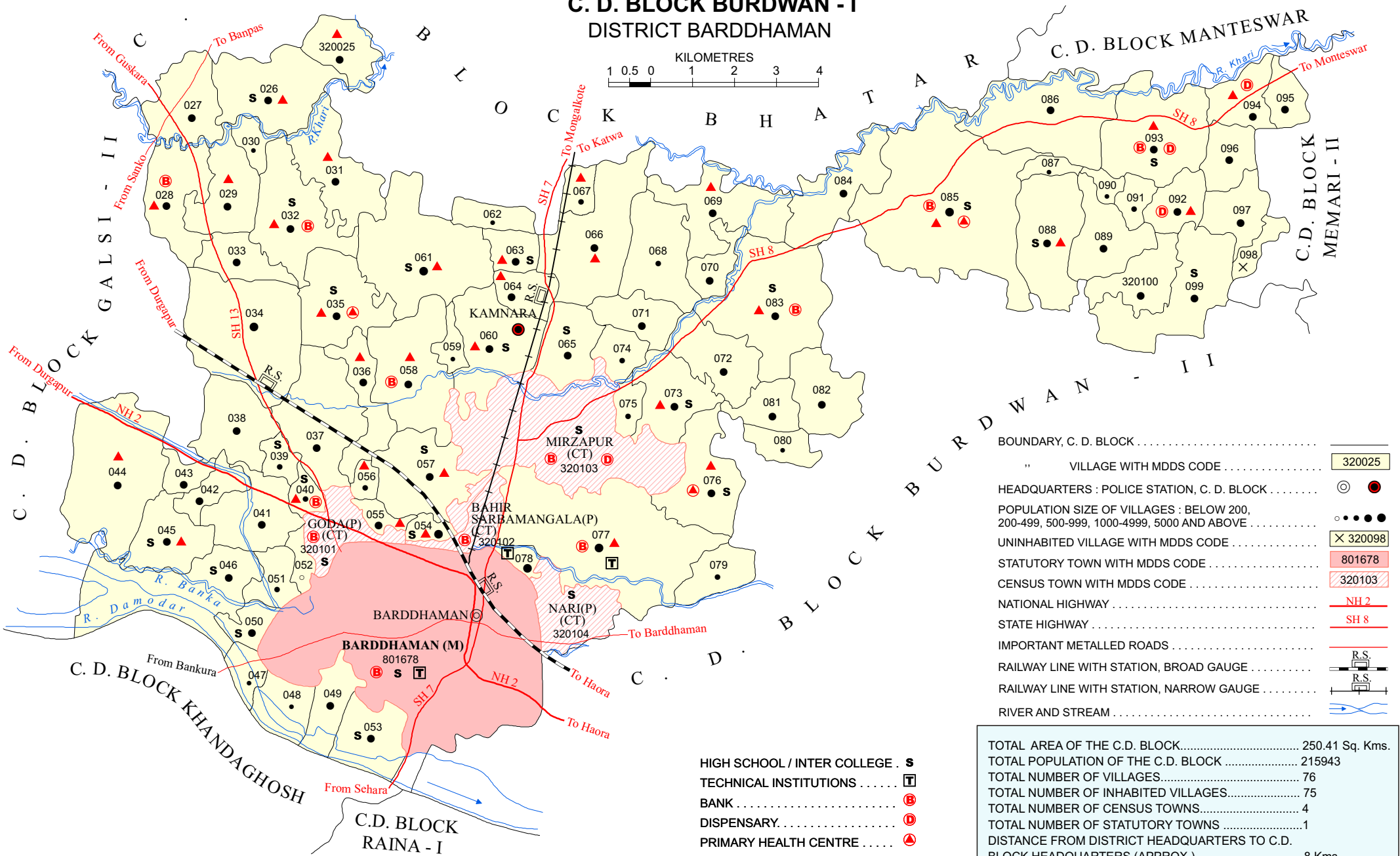
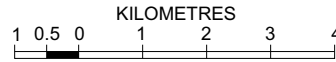
Land Use												
Area under different types of land use (in hectares rounded up to one decimal place)								Area irrigated by source (in hectare).				
Serial Number	Name of Village	Fallow lands other than current fallows	Current Fallows	Net Area Sown	Total Irrigated Land Area	Total Un-irrigated Land Area	Canals ( C )	Wells/Tube-wells(W/TW)	Tanks/Lakes(T/L)	Water Falls(WF)	Others(O)	
1	2	110	111	112	113	114	115	116	117	118	119	
1455	Dalimgarya	0	0	43.2	43.2	0	43.2	0	0	0	0	
1456	Kalna	0	0	220.8	220.8	0	220.8	0	0	0	0	
1457	Balna	0	0	67	67	0	0	67	0	0	0	
1458	Sanota	0	0	59.2	59.2	0	59.2	0	0	0	0	
1459	Sridharpur	0	0	133.6	133.6	0	133.6	0	0	0	0	
1460	Dalpur	0	0	94.2	94.2	0	94.2	0	0	0	0	
1461	Sarul	0	0	326.8	326.8	0	326.8	0	0	0	0	
1462	Ura	0	0	440	440	0	440	0	0	0	0	
1463	Chakmuria	0	0	56.9	56.9	0	56.9	0	0	0	0	
1464	Khano	0	0	953.5	953.5	0	953.5	0	0	0	0	
1465	Chhotamure	0	0	183.5	183.5	0	183.5	0	0	0	0	
1466	Pilgram	0	0	202.6	200.9	1.7	200.9	0	0	0	0	
1467	Jaykrishnapur	0	0	584	584	0	584	0	0	0	0	
1468	Taranagar	0	0	162.6	162.6	0	162.6	0	0	0	0	
1469	Mauri	0	0	53.6	53.6	0	53.6	0	0	0	0	
1470	Sankari	0	0	306	306	0	306	0	0	0	0	
1471	Channa	0	0	543.6	543.6	0	543.6	0	0	0	0	
1472	Hitta	0	0	379	379	0	379	0	0	0	0	
1473	Kishorkona	0	0	422	422	0	422	0	0	0	0	
1474	Satinandi	0	0	952	952	0	952	0	0	0	0	
1475	Kurmuna	0	0	136	136	0	136	0	0	0	0	
1476	Chandanpur	0	0	37.5	37.5	0	37.5	0	0	0	0	
1477	Belgram	0	0	455.6	455.6	0	455.6	0	0	0	0	
1478	Sasanga	0	0	56.5	56.5	0	56.5	0	0	0	0	
1479	Sanko	0	0	803.3	803.3	0	803.3	0	0	0	0	
1480	Mohanpur	0	0	408.3	408.3	0	272.5	135.8	0	0	0	
1481	Ghosh Kamalpur	0	0	258	258	0	158	100	0	0	0	
1482	Ketna	0	0	205.9	205.9	0	195.1	5	0	0	5.8	
1483	Jujuti	0	0	508.1	508.1	0	487.6	10	0	0	10.5	
1484	Merual	0	0	383.2	383.2	0	383.2	0	0	0	0	
1485	Syamsundarpur	0	0	383.2	383.2	0	383.2	0	0	0	0	
1486	Konarpur	0	0	248.8	248.8	0	168.8	80	0	0	0	
<b>Block T O T A L :</b>		<b>0</b>	<b>0</b>	<b>20437</b>	<b>20308</b>	<b>129.1</b>	<b>15187</b>	<b>4985</b>	<b>0</b>	<b>0</b>		

Name of three most important commodities manufactured			Name of Village	Serial Number
First	Second	Third		
120	121	122	2	1
Rice	Atta	Jaggery	Dalimgarya	1455
Rice			Kalna	1456
Rice			Balna	1457
			Sanota	1458
			Sridharpur	1459
			Dalpur	1460
Rice			Sarul	1461
Rice	Atta	Mustered Oil	Ura	1462
Rice	Atta	Mustered Oil	Chakmuria	1463
Rice	Atta	Mustered Oil	Khano	1464
Rice			Chhotamure	1465
			Pilgram	1466
			Jaykrishnapur	1467
			Taranagar	1468
Rice			Mauri	1469
Rice			Sankari	1470
Rice			Channa	1471
Rice			Hitta	1472
Rice			Kishorkona	1473
Rice			Satinandi	1474
Rice			Kurmuna	1475
Rice			Chandanpur	1476
Rice			Belgram	1477
Rice	Ata	Mustered Oil	Sasanga	1478
Rice	Atta	Musterd Oil	Sanko	1479
			Mohanpur	1480
			Ghosh Kamalpur	1481
			Ketna	1482
			Jujuti	1483
			Merual	1484
			Syamsundarpur	1485
			Konarpur	1486
<b>: Block T O T A L</b>				





INDIA  
WEST BENGAL  
**C. D. BLOCK BURDWAN - I**  
DISTRICT BARDHAMAN



- BOUNDARY, C. D. BLOCK .....
- " VILLAGE WITH MDDS CODE .....
- HEADQUARTERS : POLICE STATION, C. D. BLOCK .....
- POPULATION SIZE OF VILLAGES : BELOW 200, 200-499, 500-999, 1000-4999, 5000 AND ABOVE .....
- UNINHABITED VILLAGE WITH MDDS CODE .....
- STATUTORY TOWN WITH MDDS CODE .....
- CENSUS TOWN WITH MDDS CODE .....
- NATIONAL HIGHWAY .....
- STATE HIGHWAY .....
- IMPORTANT METALLED ROADS .....
- RAILWAY LINE WITH STATION, BROAD GAUGE .....
- RAILWAY LINE WITH STATION, NARROW GAUGE .....
- RIVER AND STREAM .....

TOTAL AREA OF THE C.D. BLOCK.....	250.41 Sq. Kms.
TOTAL POPULATION OF THE C.D. BLOCK .....	215943
TOTAL NUMBER OF VILLAGES.....	76
TOTAL NUMBER OF INHABITED VILLAGES.....	75
TOTAL NUMBER OF CENSUS TOWNS.....	4
TOTAL NUMBER OF STATUTORY TOWNS .....	1
DISTANCE FROM DISTRICT HEADQUARTERS TO C.D. BLOCK HEADQUARTERS (APPROX.) .....	8 Kms.

- HIGH SCHOOL / INTER COLLEGE . S
- TECHNICAL INSTITUTIONS ..... T
- BANK ..... B
- DISPENSARY..... D
- PRIMARY HEALTH CENTRE ..... A
- OTHER MEDICAL SERVICES .... ▲

C. D. Block Burdwan - I excludes all Statutory towns.



### Alphabetical List of Villages

Name of the CD Block : Burdwan-I

CD Block Code (2011) : 0136

Sl. No.	Name of the Village	PLCN 2001	MDDS PLCN 2011
1	2	3	4
1	Alampur	01380200	320033
2	Amar	01380600	320037
3	Baghar	01380400	320035
4	Baharpur	01381500	320046
5	Bakalsa	01387300	320100
6	Baman Sirajpur	01386300	320090
7	Bandul	01386500	320092
8	Barasat	01383900	320068
9	Belkash	01381400	320045
10	Bhandardihi	01386600	320093
11	Bhita	01384400	320073
12	Bidchhala	01382700	320056
13	Birutikri	01382000	320051
14	Bongpur (P)	01382200	320053
15	Chak Dhalia	01387100	320098
16	Chamardighi	01383800	320067
17	Chandul	01380700	320038
18	Chandutia	01385500	320082
19	Chhota Belun	01385900	320086
20	Daspur	01384100	320070
21	Diuri	01383000	320059
22	Fakirpur	01381800	320049
23	Faridpur	01387200	320099
24	Gopalbati	01383300	320062
25	Gopalpur	01380000	320031
26	Haldi	01379700	320028
27	Ichharambati	01386000	320087
28	Idilpur (P)	01381700	320048
29	Isufabad	01381000	320041
30	Jagadabad	01379500	320026
31	Jamalpur	01385300	320080
32	Jamar	01384800	320076
33	Jhinguti	01380800	320039
34	Jiara	01380100	320032
35	Jotgoda	01382600	320055
36	Kaligram	01385600	320083

### Alphabetical List of Villages

Name of the CD Block : Burdwan-I

CD Block Code (2011) : 0136

Sl. No.	Name of the Village	PLCN 2001	MDDS PLCN 2011
1	2	3	4
37	Kamarkita	01387000	320097
38	Kamnara	01383100	320060
39	Kanchannarar (P)	01381900	320050
40	Kantia	01385200	320079
41	Kashiara	01379800	320029
42	Kasimpur	01381100	320042
43	Katrapota (P)	01382100	320052
44	Khaidya	01384500	320074
45	Khargeswar (P)	01381600	320047
46	Kharjuli	01383700	320066
47	Khetia	01383400	320063
48	Krishnapur	01382500	320054
49	Kurman	01385800	320085
50	Mahinagar	01379600	320027
51	Malkita	01383600	320065
52	Matial	01381200	320043
53	Nababhat	01380900	320040
54	Nabagram	01386400	320091
55	Nala	01381300	320044
56	Neragohalia	01386700	320094
57	Nityanandapur	01386800	320095
58	Nutangram	01380500	320036
59	Palitpur	01382900	320058
60	Parui	01385700	320084
61	Patikirtipur	01379900	320030
62	Pilkhuri	01379400	320025
63	Pure Balisa	01386900	320096
64	Ramchandrapur	01386100	320088
65	Rayan	01384900	320077
66	Raypur	01384600	320075
67	Sadhanpur (P)	01385000	320078
68	Sapar	01385400	320081
69	Saraitikar	01382800	320057
70	Shonpur	01384300	320072
71	Simdali	01383200	320061
72	Sirajpur	01386200	320089

### **Alphabetical List of Villages**

Name of the CD Block : Burdwan-I

CD Block Code (2011) : 0136

Sl. No.	Name of the Village	PLCN 2001	MDDS PLCN 2011
1	2	3	4
73	Talit	01380300	320034
74	Tentral	01383500	320064
75	Tentulia	01384200	320071
76	Tubgram	01384000	320069

Census of India 2011  
Amenities and Land use

Serial Number	Name fo Village	Location code no.	Total area of the village ( in hectares rounded up to one decimal place)	Total population ( 2011 census )	Number of households (2011 census)	Number of educational amenities availab village, the distance range code viz; a for for 10+ kms of nearest place where fa							
						Pre-Primary school (PP)	Primary school (P)	Middle school (M)	Secondary School (S)	Senior Secondary school (SS)	Degree college of arts science & commerce (ASC)	Engineering college(EC)	Medical college (MC)
1	2	3	4	5	6	7	8	9	10	11	12	13	14

Name of District:-Bardhaman

Name of CD Block:-Burdwan - I

1487	Pilkhuri	320025	208.3	1505	369	1	1	a	a	a	c	c	c
1488	Jagadabad	320026	470	4006	890	2	2	1	1	1	c	c	c
1489	Mahinagar	320027	328.3	2034	513	1	1	a	a	a	c	c	c
1490	Haldi	320028	347.6	2804	683	2	2	1	a	a	c	c	c
1491	Kashiara	320029	292.8	1816	396	1	1	a			c	c	c
1492	Patikirtipur	320030	81	480	116	b	a	a	a	a	c	c	c
1493	Gopalpur	320031	375.7	2516	552	3	3	a	a	a	c	c	c
1494	Jiara	320032	459.3	2643	599	2	2	1	a	a	c	c	c
1495	Alampur	320033	175.6	2278	534	1	1	b	b	b	c	c	c
1496	Talit	320034	704.9	5240	1260	3	3	1	1	1	c	c	c
1497	Baghar	320035	382.5	3395	794	10	10	2	1	b	c	c	c
1498	Nutangram	320036	228.1	1791	395	4	4	b	b	b	b	b	b
1499	Amar	320037	486.8	3376	790	3	3	b	a	b	b	b	b
1500	Chandul	320038	366.3	2464	589	1	1	a	a	a	b	b	b
1501	Jhinguti	320039	83.9	901	232	1	1	a	a	1	b	b	b
1502	Nababhat	320040	68.6	759	178	2	2	1	1	a	b	b	b
1503	Isufabad	320041	315.5	3792	882	4	4	1	b	b	b	b	b
1504	Kasimpur	320042	91.8	1072	270	1	1	a	a		b	b	b
1505	Matial	320043	84.4	1669	411	1	1	a	a		b	b	b
1506	Nala	320044	734.2	3816	939	4	4	a	a	a	b	b	b
1507	Belkash	320045	410.1	1244	290	14	14	5	4	2	b	b	b
1508	Baharpur	320046	694.9	2160	499	3	3	1	1	a	b	b	b
1509	Khargeswar (P)	320047	165.8	472	95	b	a	a	a	a	b	b	b
1510	Idilpur (P)	320048	221.7	306	54	a	a	a	a	a	b	b	b
1511	Fakirpur	320049	164.2	1099	233	1	1	a	a	a	b	b	b
1512	Kanchannarar (P)	320050	319.4	2477	596	1	1	1	1	a	b	b	b
1513	Birutikri	320051	147.8	913	194	1	1	a	a		a	a	a
1514	Katrapota (P)	320052	74.8	74	18	a	a	a	a	a	b	b	b
1515	Bongpur (P)	320053	272.7	2438	542	1	1	1	1	a	a	a	a
1516	Krishnapur	320054	56.7	6279	1428	3	3	1	2	a	a	a	a
1517	Jotgoda	320055	52.9	1122	254	1	1	a	a	a	a	a	a
1518	Bidchhala	320056	54.9	772	150	1	1	a	a	a	a	a	a
1519	Saraitikar	320057	414.9	3383	725	18	18	3	2	2	a	a	a
1520	Palitpur	320058	493	2089	487	2	2						
1521	Diuri	320059	76.6	319	79	1	1		a	a	b	b	b
1522	Kamnara	320060	426.3	2196	494	1	1	1	1	c	c	c	c
1523	Simdali	320061	687.2	5501	1290	4	4	1	1	b	c	c	c
1524	Gopalbati	320062	127.4	395	98	1	1	c	c	c	c	c	c
1525	Khetia	320063	114.3	2421	554	7	7	1	1	1	c	c	c
1526	Tentral	320064	146.2	1054	233	1	1	b	b	c	c	c	c
1527	Malkita	320065	255.9	2521	518	1	1	1	1	b	b	b	b

**- Village Directory**

(As in 2009)

le. (If not available within the < 5 Kms, b for 5-10 Kms and c if facility is available is given).						Number of Medical Amenities available. (If not available within the village, the distance range code viz: a for < 5 Kms, b for 5-10 Kms and c for 10+ kms of nearest place where facility is available is given).										Name of Village	Serial Number	
Management institute (MI)	Polytechnic (Pt)	Vocational training school /ITI	Non-formal training centre (NFTC)	Special school for disabled (SSD)	Others (specify)	Community health centre (CHC)	Primary health centre (PHC)	Primary health sub centre (PHS)	Maternity and child welfare centre (MCWC)	T.B. clinic (TBC)	Hospital-allopathic (HA)	Hospital-alternative medicine (HO)	Dispensary (D)	Veterinary hospital (VH)	Mobile health clinic (MHC)			Family welfare centre (FWC)
15	16	17	18	19	20	21	22	23	24	25	26	27	28	29	30	31	2	1

Location CodeNo:-335

Location CodeNo:-0136

c	c	c	c	c	c	b	1	c	c	c	c	c	c	c	c	c	Pilkhuri	1487
c	c	c	c	c	c	b	1	c	c	c	c	c	c	c	c	c	Jagadabad	1488
c	c	c	c	c	c	c	a	c	c	c	c	c	c	c	c	c	Mahinagar	1489
c	c	c	1	c	c	a	1	c	c	c	c	c	c	c	c	1	Haldi	1490
c	c	c	c	c	c	b	1	c	c	c	c	c	c	c	c	c	Kashiara	1491
c	c	c	c	c	c	b	a	c	c	c	c	c	c	c	c	c	Patikirtipur	1492
c	c	c	c	c	c	b	1	c	c	c	c	c	c	c	c	c	Gopalpur	1493
c	c	c	c	c	c	a	a	c	c	c	c	c	c	c	c	c	Jiara	1494
c	c	c	c	c	c	c	b	c	c	c	c	c	c	c	c	c	Alampur	1495
c	c	c	1	c	c	a	a	c	c	c	c	c	c	c	c	1	Talit	1496
c	c	c	c	c	c	1	1	c	c	c	c	c	c	c	c	1	Baghar	1497
b	b	b	b	b	b	b	1	b	b	b	b	b	b	b	b	b	Nutangram	1498
b	b	b	b	b	c	c	a	b	b	b	b	b	b	b	b	b	Amar	1499
b	b	b	b	c	b	c	a	b	b	b	b	b	b	b	b	b	Chandul	1500
a	b	b	b	c	1	b	c	a	b	b	b	b	b	b	b	b	Jhinguti	1501
1	b	c	c	c	1	b	c	1	b	b	b	b	b	b	b	b	Nababhat	1502
a	b	c	c	c	5	b	c	a	b	b	b	b	b	b	b	b	Isufabad	1503
b	b	b	b	c	b	c	a	b	b	b	b	b	b	b	b	b	Kasimpur	1504
b	b	b	b	c	b	c	a	b	b	b	b	b	b	b	b	b	Matial	1505
b	b	b	b	c	b	c	1	b	b	b	b	b	b	b	b	b	Nala	1506
b	b	b	b	c	b	c	1	b	b	b	b	b	b	b	b	b	Belkash	1507
b	b	b	b	b	b	c	a	b	b	b	b	b	b	b	b	b	Baharpur	1508
b	b	b	b	c	b	c	a	b	b	b	b	b	b	b	b	b	Khargeswar (P)	1509
b	b	b	b	c	b	c	a	b	b	b	b	b	b	b	b	b	Idilpur (P)	1510
b	b	b	b	c	b	c	a	b	b	b	b	b	b	b	b	b	Fakirpur	1511
b	b	b	b	c	b	c	a	b	b	b	b	b	b	b	b	b	Kanchannarar (P)	1512
a	b	b	b	b	b	c	a	b	b	b	b	b	b	b	b	b	Birutikri	1513
b	b	b	b	b	b	c	a	b	b	b	b	b	b	b	b	b	Katrapota (P)	1514
a	b	a	a	b	a	c	a	a	a	a	a	a	a	a	a	a	Bongpur (P)	1515
a	a	a	a	a	a	a	1	a	a	a	a	a	a	a	a	a	Krishnapur	1516
a	a	a	a	a	a	b	1	b	b	b	b	b	b	b	b	b	Jotgoda	1517
a	a	a	a	a	a	a	1	a	a	a	a	a	a	a	a	a	Bidchhala	1518
a	a	a	a	a	a	b	1	a	a	a	a	a	b	a	a	a	Saraitikar	1519
						c	c	1	1	b	b	b	b	b	b	1	Palitpur	1520
b	b	b	b	b	b	c	c	a	b	b	b	b	b	b	b	b	Diuri	1521
c	c	c	c	c	c	c	c	c	1	c	c	c	c	c	c	c	Kamnara	1522
c	c	c	1	c	c	a	1	c	c	c	c	c	c	c	c	1	Simdali	1523
c	c	c	c	c	c	c	b	c	c	c	c	c	c	c	c	c	Gopalbati	1524
c	c	c	c	c	c	c	1	c	c	c	c	c	c	c	c	c	Khetia	1525
c	c	c	c	c	c	c	1	c	c	c	c	c	c	c	c	c	Tentral	1526
b	b	b	b	b	b	b	a	b	b	b	b	b	b	b	b	b	Malkita	1527

Serial Number	Name fo Village	Number of Non-Government Medical Amenities available.						Availability of drinking water - Yes / No								
		Charitable non Govt. hospital/Nursing home.	Medical practitioner with MBBS Degree	Medical practitioner with other degree	Medical practitioner with no degree	Traditional practitioner and faith healer	Medicine Shop	Others	Tap water (Treated/Untreated)	Well water (Covered / Uncovered well)	Hand Pump	Tube wells / Bore well	Spring	River / Canal	Tank / Pond / Lake	Others
1	2	32	33	34	35	36	37	38	39	40	41	42	43	44	45	46

1487	Pilkhuri	0	0	0	2	0	0	0	No	No	Yes	Yes	No	No	Yes	No
1488	Jagadabad	0	0	0	4	0	0	0	Yes	No	Yes	Yes	No	Yes	Yes	No
1489	Mahinagar	0	0	4	0	0	0	0	Yes	No	Yes	Yes	No	Yes	Yes	No
1490	Haldi	0	3	2	0	0	3	0	No	No	Yes	No	No	Yes	Yes	No
1491	Kashiara	0	0	0	2	0	0	0	Yes	No	Yes	Yes	No	Yes	Yes	No
1492	Patikirtipur	0	0	0	0	0	0	0	Yes	No	Yes	No	No	Yes	Yes	No
1493	Gopalpur	0	0	0	4	0	3	0	Yes	No	Yes	Yes	No	Yes	Yes	No
1494	Jiara	0	0	0	3	0	0	0	Yes	No	Yes	Yes	No	Yes	Yes	No
1495	Alampur	0	0	0	4	0	0	0	Yes	No	Yes	Yes	No	Yes	Yes	No
1496	Talit	0	8	3	2	0	1	0	Yes	No	Yes	No	No	No	Yes	No
1497	Baghar	0	2	1	0	0	0	0	Yes	No	Yes	No	No	No	Yes	No
1498	Nutangram	0	0	0	3	0	1	0	Yes	No	No	Yes	No	No	Yes	No
1499	Amar	0	0	0	0	0	0	0	No	No	No	Yes	No	No	Yes	No
1500	Chandul	0	1	1	0	0	0	0	No	No	Yes	No	No	No	Yes	No
1501	Jhinguti	0	0	1	0	0	0	0	Yes	No	Yes	No	No	Yes	Yes	No
1502	Nababhat	0	2	3	0	0	2	0	Yes	No	Yes	No	No	No	Yes	No
1503	Isufabad	0	2	1	1	0	0	0	No	No	Yes	No	No	Yes	Yes	No
1504	Kasimpur	0	0	0	0	0	0	0	No	No	Yes	No	No	No	Yes	No
1505	Matial	0	0	1	0	1	0	0	No	No	Yes	No	No	No	Yes	No
1506	Nala	0	0	1	1	0	0	0	No	No	Yes	No	No	No	Yes	No
1507	Belkash	0	0	2	1	0	1	0	No	No	Yes	No	No	No	Yes	No
1508	Baharpur	0	0	1	1	0	0	0	No	No	Yes	No	No	No	Yes	No
1509	Khargeswar (P)	0	0	1	0	0	0	0	No	No	Yes	No	No	No	Yes	No
1510	Idilpur (P)	0	0	1	1	0	0	0	No	No	Yes	No	No	Yes	Yes	No
1511	Fakirpur	0	0	1	1	0	0	0	No	No	Yes	No	No	No	Yes	No
1512	Kanchannarar (P)	0	0	1	1	0	1	0	Yes	No	Yes	No	No	Yes	Yes	No
1513	Birutikri	0	0	2	1	1	0	0	Yes	No	Yes	No	No	Yes	Yes	No
1514	Katrapota (P)	0	0	1	1	0	0	0	Yes	No	Yes	No	No	No	Yes	No
1515	Bongpur (P)	0	2	1	1	0	2	0	Yes	No	Yes	No	No	No	Yes	No
1516	Krishnapur	0	0	0	4	0	1	0	Yes	No	No	Yes	No	Yes	Yes	No
1517	Jotgoda	0	0	0	3	0	2	0	Yes	No	No	Yes	No	No	Yes	No
1518	Bidchhala	0	0	0	3	0	1	0	Yes	No	No	Yes	No	No	Yes	No
1519	Saraitikar	0	0	0	0	1	1	0	Yes	No	No	Yes	No	No	Yes	No
1520	Palitpur	0	0	0	0	0	0	0	Yes	No	No	Yes	No	No	Yes	No
1521	Diuri	0	0	0	0	0	0	0	Yes	No	No	Yes	No	No	Yes	No
1522	Kamnara	0	0	0	0	0	1	0	No	No	Yes	No	No	Yes	Yes	No
1523	Simdali	0	2	2	3	0	1	0	Yes	No	Yes	No	No	No	Yes	No
1524	Gopalbati	0	2	2	0	0	0	0	No	No	Yes	No	No	Yes	Yes	No
1525	Khetia	0	0	0	2	0	0	0	No	No	Yes	No	No	Yes	Yes	No
1526	Tentral	0	0	0	2	0	0	0	No	No	Yes	No	No	Yes	Yes	No
1527	Malkita	0	0	0	0	0	0	0	No	No	Yes	No	No	Yes	Yes	No



Availability of toilet & others Yes / No				Communication and transport facilities (If amenities available code -Yes is given except for Village Pin Code ,If not available within the village , the distance range code viz; a for < 5 Kms, b for 5-10 Kms and c for 10+ kms of nearest place where facility is available is given).							Comm Pin C		
Community toilet including bath.	Community toilet excluding bath.	Rural sanitary mart or sanitary hardware outlet available near the village.	Community bio- gas or recycle of waste for productive use.	Post office(PO)	Sub post office (SPO)	Post & Telegraph office (P&TO)	Village Pin Code	Telephones (Land lines)	Public call office (PCO)	Mobile phone coverage	Name of Village	Serial Number	Serial Number
47	48	49	50	51	52	53	54	55	56	57	2	1	1

No	No	No	Yes	c	a	c	713127	a	a	Yes	Pilkhuri	1487	1487
No	No	No	Yes	c	Yes	c	713141	Yes	Yes	Yes	Jagadabad	1488	1488
No	No	No	Yes	a	a	c	713141	Yes	b	Yes	Mahinagar	1489	1489
No	No	No	No	c	c	c	713141	Yes	Yes	Yes	Haldi	1490	1490
No	No	No	No	b	Yes	c	713407	Yes	a	Yes	Kashiara	1491	1491
No	No	No	No	b	a	c	713141	a	a	Yes	Patikirtipur	1492	1492
No	No	No	Yes	b	b	c	713141	Yes	Yes	Yes	Gopalpur	1493	1493
No	No	No	Yes	b	a	c	713141	Yes	a	Yes	Jiara	1494	1494
No	No	No	Yes	a	a	c	713141	Yes	a	Yes	Alampur	1495	1495
No	No	No	No	c	c	c	713141	Yes	Yes	Yes	Talit	1496	1496
No	No	No	No	c	c	c	713141	Yes	Yes	Yes	Baghar	1497	1497
Yes	Yes	Yes	Yes	b	b	b	713102	b	Yes	Yes	Nutangram	1498	1498
Yes	Yes	No	No	Yes	b	b	713141	Yes	Yes	Yes	Amar	1499	1499
No	No	Yes	Yes	Yes	b	b	713141	Yes	Yes	Yes	Chandul	1500	1500
Yes	Yes	Yes	Yes	a	b	b	713101	Yes	Yes	Yes	Jhinguti	1501	1501
Yes	Yes	Yes	No	a	b	b	713101	Yes	Yes	Yes	Nababhat	1502	1502
No	Yes	No	Yes	Yes	b	b	713101	Yes	Yes	Yes	Isufabad	1503	1503
No	No	No	Yes	a	b	b	713101	Yes	a	Yes	Kasimpur	1504	1504
No	No	Yes	No	a	b	b	713141	Yes	Yes	Yes	Matial	1505	1505
No	No	Yes	Yes	a	a	b	713141	Yes	Yes	Yes	Nala	1506	1506
No	Yes	Yes	Yes	Yes	a	Yes	713102	Yes	Yes	Yes	Belkash	1507	1507
No	Yes	Yes	Yes	a	b	b	713102	Yes	Yes	Yes	Baharpur	1508	1508
No	No	Yes	No	a	b	b	713102	Yes	Yes	Yes	Khargeswar (P)	1509	1509
No	No	Yes	No	a	b	b	713102	Yes	Yes	Yes	Idilpur (P)	1510	1510
No	No	Yes	Yes	a	a	a	713102	Yes	Yes	Yes	Fakirpur	1511	1511
No	Yes	Yes	Yes	a	a	a	713102	Yes	Yes	Yes	Kanchannarar (P)	1512	1512
No	Yes	Yes	Yes	a	a	a	713102	Yes	Yes	Yes	Birutikri	1513	1513
No	No	Yes	No	a	b	b	713141	Yes	Yes	Yes	Katrapota (P)	1514	1514
No	Yes	Yes	No	a	a	a	713102	Yes	Yes	Yes	Bongpur (P)	1515	1515
Yes	Yes	Yes	No	a	a	a	713104	a	Yes	Yes	Krishnapur	1516	1516
Yes	Yes	Yes	No	a	a	a	713104	a	Yes	Yes	Jotgoda	1517	1517
Yes	Yes	Yes	Yes	a	a	a	713104	a	Yes	Yes	Bidchhala	1518	1518
Yes	Yes	No	No	a	a	a	713104	Yes	Yes	Yes	Saraitikar	1519	1519
Yes	Yes	Yes	No	a	b	b	713141	Yes	b	b	Palitpur	1520	1520
No	No	No	No	Yes	b	b	713102	Yes	Yes	b	Diuri	1521	1521
No	Yes	No	No	c	b	c	713102	c	Yes	Yes	Kamnara	1522	1522
No	No	No	No	c	c	c	713141	Yes	Yes	Yes	Simdali	1523	1523
No	Yes	No	No	c	a	c	713102	Yes	Yes	Yes	Gopalbati	1524	1524
No	Yes	No	No	c	Yes	c	713102	c	Yes	Yes	Khetia	1525	1525
No	Yes	No	No	c	a	c	713102	c	Yes	Yes	Tentral	1526	1526
No	Yes	No	No	b	b	b	713407	b	b	Yes	Malkita	1527	1527

unication and transport facilities (If amenities available code -Yes is given except for Village ode ,If not available within the village , the distance range code viz; a for <5 Kms, b for 5-10 Kms and c for 10+ kms of nearest place where facility is available is given).

Village connected to highways,vill (If amenities available code -Yes village , the distance range code and c for 10+ kms of nearest place

Name of Village	Internet cafés/ Common service centre (CSC)	Private courier facility	Bus service (Public & Private)	Railway stations	Auto/Modified Autos	Taxis and Vans	Tractors	Cycle-pulled rickshaws(Manual & Machine driven)	Carts driven by animals	Sea /River ferry service	Connected to national highway(NH)	Connected to state highway(SH)	Connected to major district road (MDR)	Connected to others district road	Pucca roads	Kutchcha roads
2	58	59	60	61	62	63	64	65	66	67	68	69	70	71	72	73

Pilkhuri	c	a	Yes	b	c	Yes	Yes	c	Yes	c	c	c	Yes	b	Yes
Jagadabad	c	b	a	c	c	Yes	Yes	c	Yes	c	c	c	a	a	Yes
Mahinagar	c	c	b	b	c	Yes	Yes	c	Yes	c	c	c	Yes	Yes	Yes
Haldi	c	c	Yes	b	c	Yes	Yes	Yes	a	c	b	c	Yes	c	Yes
Kashiara	c	c	a	a	c	Yes	Yes	c	Yes	c	c	c	Yes	Yes	Yes
Patikirtipur	c	c	a	b	c	Yes	a	c	Yes	c	c	c	a	Yes	Yes
Gopalpur	c	c	Yes	b	c	Yes	Yes	c	Yes	c	c	c	a	Yes	Yes
Jiara	c	b	Yes	b	c	Yes	Yes	c	Yes	c	c	c	b	Yes	Yes
Alampur	c	c	Yes	a	c	Yes	Yes	a	Yes	c	b	b	Yes	Yes	Yes
Talit	Yes	c	Yes	Yes	c	Yes	Yes	Yes	a	c	c	c	Yes	c	Yes
Baghar	Yes	c	Yes	b	c	Yes	Yes	Yes	a	c	c	c	c	c	Yes
Nutangram	Yes	Yes	Yes	a	a	Yes	Yes	Yes	Yes	c	b	b	b	Yes	Yes
Amar	b	b	Yes	a	b	Yes	a	b	Yes	b	b	a	a	Yes	Yes
Chandul	a	b	Yes	b	b	Yes	Yes	Yes	Yes	c		a	Yes	Yes	Yes
Jhinguti	b	b	Yes	a	Yes	Yes	Yes	Yes	Yes	c			Yes	Yes	Yes
Nababhat	Yes	b	Yes	b	b	Yes	Yes	Yes	Yes	b	Yes		Yes	Yes	Yes
Isufabad	Yes	b	Yes	b	Yes	Yes	Yes	Yes		c	Yes			Yes	Yes
Kasimpur	b	b	a	b	a	Yes	Yes	Yes	Yes	c	Yes	b	b	Yes	Yes
Matial	b	b	Yes	b	b	Yes	Yes	Yes	Yes	c	Yes	a		Yes	Yes
Nala	b	b	Yes	b	b	Yes	Yes	Yes	Yes	c	Yes	a		Yes	Yes
Belkash	b	b	Yes	b	Yes	Yes	b	Yes	Yes	c	a	a		Yes	Yes
Baharpur	b	b	Yes	b	Yes	Yes	Yes	Yes	Yes	c	a	a		Yes	Yes
Khargeswar (P)	b	b	Yes	b	Yes	Yes	Yes	Yes	Yes	c	a	a	Yes	Yes	Yes
Idilpur (P)	Yes	a	Yes	b	Yes	Yes	Yes	Yes	Yes	c		a	a	Yes	Yes
Fakirpur	a	b	Yes	b	Yes	Yes	Yes	Yes	Yes	c		a	a	Yes	Yes
Kanchannarar (P)	Yes	b	Yes	b	Yes	Yes	Yes	Yes	Yes	c		a		Yes	Yes
Birutikri	Yes	a	Yes	b	Yes	Yes	Yes	Yes	Yes	c				Yes	Yes
Katrapota (P)	a	b	Yes	b	Yes	Yes	Yes	Yes	Yes	c		a		Yes	Yes
Bongpur (P)	a	a	Yes	a	Yes	Yes	Yes	Yes	Yes	c		Yes		Yes	Yes
Krishnapur	Yes	a	a	a	a	Yes	Yes	Yes	a	c	b	b	b		b
Jotgoda	Yes	a	Yes	a	a	Yes	Yes	Yes	Yes	c	a	a	a	Yes	Yes
Bidchhala	Yes	Yes	Yes	a	a	Yes	Yes	Yes	Yes	c	b	b	b	Yes	Yes
Saraitikar	a	a	a	a	a	Yes	a	Yes	a	b	a	a		Yes	Yes
Palitpur	b	b	Yes	b	c	Yes	b	Yes	Yes	c				Yes	Yes
Diuri	b	b	a	b	b	a	b	Yes	a	b	b	a	a	a	Yes
Kamnara	b	b	Yes	b	c	Yes	Yes	Yes	Yes	c	c	c	c	Yes	Yes
Simdali	Yes	c	Yes	b	c	Yes	Yes	Yes	a	c	c	c	c	c	Yes
Gopalbati	c	c	a	c	c	Yes	Yes	Yes	Yes	c	c	c	c	Yes	Yes
Khetia	c	c	Yes	a	a	Yes	Yes	Yes	Yes	c	c	c	c	Yes	Yes
Tentral	c	c	a	Yes	c	Yes	Yes	Yes	Yes	c	c	c	c	Yes	Yes
Malkita	b	b	Yes	b	b	Yes	Yes	Yes	Yes	c	b	Yes		Yes	Yes

age roads, banks & credit societies is given, If not available within the viz; a for < 5 Kms, b for 5-10 Kms where facility is available is given).	Availability of miscellaneous facilities (If amenities available code -Yes is given, If not available within the village , the distance range code viz; a for < 5 Kms, b for 5-10 Kms and c for 10+ kms of nearest place where facility is available is given).	Ava within
---	---	------------

Water bounded macadam(WBM) roads	Navigable waterway (river/canal)(NW)	Footpaths (FP)	Commercial & Co-operative Banks	ATM	Agricultural Credit Societies	Self-Help Group (SHG)	Public distribution system (PDS) shop	Mandis / Regular market	Weekly Haat	Agricultural marketing society	Integrated Child Development Scheme (Nutritional Centres)	Anganwadi Centre (Nutritional Centres)	Others (Nutritional Centres)	Name of Village	Serial Number	Serial Number
74	75	76	77	78	79	80	81	82	83	84	85	86	87	2	1	1

b	a	Yes	b	c	c	Yes	a	c	b	c	Yes	Yes	Yes	Pilkhuri	1487	1487
a	a	Yes	b	c	Yes	Yes	Yes	c	a	c	Yes	Yes	Yes	Jagadabad	1488	1488
Yes	a	Yes	a	c	c	Yes	Yes	c	Yes	c	Yes	Yes	Yes	Mahinagar	1489	1489
c	c	Yes	Yes	c	Yes	Yes	c	c	b	c	c	Yes	c	Haldi	1490	1490
a		Yes	a	c	Yes	Yes	a	c	a	c	Yes	Yes	Yes	Kashiara	1491	1491
a		Yes	a	c	b	Yes	a	c	a	c	Yes	Yes	Yes	Patikirtipur	1492	1492
Yes		Yes	a	c	b	Yes	a	c	Yes	c	Yes	Yes	Yes	Gopalpur	1493	1493
b		Yes	a	c	b	Yes	Yes	c	Yes	c	Yes	Yes	Yes	Jiara	1494	1494
a	c	Yes	a	c	c	Yes	Yes	c	a	c	Yes	Yes	Yes	Alampur	1495	1495
c	c	Yes	Yes	c	c	Yes	c	Yes	Yes	c	Yes	Yes	Yes	Talit	1496	1496
c	c	Yes	b	c	c	Yes	c	c	Yes	c	c	Yes	Yes	Baghar	1497	1497
Yes	Yes	Yes	b	b	c	Yes	Yes	Yes	b	b	Yes	Yes	Yes	Nutangram	1498	1498
b	b	Yes	a	b	c	Yes	b	c	a	a	Yes	Yes	Yes	Amar	1499	1499
Yes	c	Yes	a	a	Yes	a	a	c	b	c	c	Yes	Yes	Chandul	1500	1500
Yes	a	Yes	a	b	Yes	Yes	a	c	b	b	Yes	Yes	Yes	Jhinguti	1501	1501
Yes	c	b	Yes	a	Yes	Yes	Yes	Yes	b	b	b	Yes	Yes	Nababhat	1502	1502
Yes	Yes	Yes			b	Yes	Yes	c	Yes	Yes	Yes	Yes	Yes	Isufabad	1503	1503
Yes	c	Yes	a	b	b	a	a	c	b	b	c	Yes	Yes	Kasimpur	1504	1504
Yes	c	Yes	a	b	Yes	Yes	Yes	c	Yes	Yes	Yes	Yes	Yes	Matial	1505	1505
Yes	c	Yes	b	b	Yes	Yes	Yes	c	Yes	b	c	Yes	Yes	Nala	1506	1506
Yes	c	Yes	a	b	Yes	Yes	Yes	Yes	a	b	c	Yes	Yes	Belkash	1507	1507
Yes	c	Yes	a	b	Yes	Yes	a	c	a	b	c	Yes	Yes	Baharpur	1508	1508
Yes	c		a	b	c	Yes	a	c	a	b	b	a	Yes	Khargeswar (P)	1509	1509
Yes	Yes	Yes	a	b	c	Yes	Yes	Yes	a	b	c	Yes	Yes	Idilpur (P)	1510	1510
Yes	b	Yes	a	b	c	Yes	a	c	a	b	c	Yes	Yes	Fakirpur	1511	1511
Yes	c	Yes	a	b	c	Yes	Yes	Yes	Yes	b	c	Yes	Yes	Kanchannarar (P)	1512	1512
Yes	Yes	Yes	a	a	c	Yes	a	c	a	b	c	Yes	Yes	Birutikri	1513	1513
Yes	Yes	Yes	a	a	c	Yes	a	c	a	b	c	a	Yes	Katrapota (P)	1514	1514
Yes	c	Yes	a	a	c	Yes	Yes	Yes	Yes	a	b	Yes	Yes	Bongpur (P)	1515	1515
a	Yes	Yes	b	a	c	Yes	Yes	c	a	a	Yes	Yes	Yes	Krishnapur	1516	1516
Yes	Yes	Yes	a	a	c	Yes	Yes	Yes	a	a	Yes	Yes	a	Jotgoda	1517	1517
Yes	Yes	Yes	a	a	c	Yes	Yes	Yes	a	a	Yes	Yes	Yes	Bidchhala	1518	1518
Yes	b	Yes	a	a	c	Yes	a	c	a	a	Yes	a	a	Saraitikar	1519	1519
Yes		Yes	Yes	a	Yes	Yes	a	c	b	a	Yes	b	b	Palitpur	1520	1520
b	b	b	b	b	c	Yes	b	c	a	a	Yes	b	b	Diuri	1521	1521
Yes		Yes	b	c	c	Yes	c	c	c	c	Yes	Yes	Yes	Kamnara	1522	1522
c	c	Yes	b	c	Yes	Yes	c	c	a	c	Yes	Yes	Yes	Simdali	1523	1523
c	c	Yes	b	c	Yes	Yes	c	c	b	b	Yes	Yes	Yes	Gopalbati	1524	1524
c	c	Yes	b	c	Yes	Yes	c	c	c	c	Yes	Yes	Yes	Khetia	1525	1525
c	c	Yes	c	c	c	Yes	c	c	c	c	Yes	Yes	Yes	Tentral	1526	1526
Yes	a	Yes	b	b	c	Yes	b	b	b	b	Yes	Yes	Yes	Malkita	1527	1527

Availability of miscellaneous facilities (If amenities available code -Yes is given, If not available the village, the distance range code viz; a for < 5 Kms, b for 5-10 Kms and c for 10+ kms of nearest place where facility is available is given).

Availability of electricity (Yes/No)

Name of Village	ASHA (Accredited Social Health Activist)	Community centre with/without TV	Sports Field,	Sports Club / Recreation Centre	Cinema / Video Hall	Public Library	Public Reading Room	Newspaper Supply	Assembly Polling station	Birth & Death Registration Office	Power Supply for Domestic Use (ED)	Power Supply for Agricultural Use (EAG)	Power Supply for Commercial Use (EC)	Power Supply for All Uses (EA)
2	88	89	90	91	92	93	94	95	96	97	98	99	100	101

Pilkhuri	Yes	Yes	Yes	Yes	Yes	Yes	Yes	Yes	Yes	Yes	Yes	Yes	No	No
Jagadabad	Yes	c	Yes	c	c	c	c	Yes	Yes	b	Yes	Yes	No	No
Mahinagar	Yes	c	Yes	c	c	c	c	Yes	Yes	a	Yes	Yes	No	No
Haldi	c	c	Yes	c	c	a	a	Yes	Yes	a	Yes	Yes	Yes	Yes
Kashiara	Yes	c	Yes	c	c	c	c	Yes	Yes	Yes	Yes	Yes	No	No
Patikirtipur	a	c	Yes	c	c	c	c	a	a	a	Yes	Yes	No	No
Gopalpur	Yes	c	Yes	c	c	c	c	Yes	Yes	a	Yes	Yes	No	No
Jiara	Yes	c	Yes	c	c	c	c	Yes	Yes	a	Yes	Yes	Yes	Yes
Alampur	Yes	c	a	c	c	c	c	Yes	Yes	a	Yes	Yes	No	No
Talit	c	c	Yes	c	c	Yes	Yes	Yes	Yes	Yes	Yes	Yes	Yes	Yes
Baghar	c	c	Yes	c	c	a	a	Yes	Yes	Yes	Yes	Yes	Yes	Yes
Nutangram	Yes	b	Yes	b	b	b	b	Yes	Yes	Yes	Yes	Yes	Yes	Yes
Amar	Yes	Yes	a	Yes	Yes	Yes	Yes	Yes	Yes	b	Yes	Yes	Yes	Yes
Chandul	Yes	b	Yes	Yes	b	b	b	Yes	b	a	Yes	Yes	Yes	Yes
Jhinguti	Yes	b	a	Yes	b	b	b	Yes	b	a	Yes	Yes	Yes	Yes
Nababhat	Yes	Yes	Yes	Yes	Yes	Yes	Yes	Yes	Yes	Yes	Yes	Yes	Yes	Yes
Isufabad	Yes	Yes	Yes	Yes	Yes	Yes	Yes	Yes	Yes	Yes	Yes	No	No	No
Kasimpur	Yes	b	Yes	Yes	b	b	b	Yes	b	a	Yes	Yes	Yes	Yes
Matial	Yes	Yes	Yes	Yes	Yes	Yes	Yes	Yes	Yes	Yes	Yes	Yes	Yes	Yes
Nala	Yes	b	Yes	Yes	b	b	b	Yes	b	a	Yes	Yes	Yes	Yes
Belkash	Yes	b	Yes	Yes	b	b	b	Yes	b	b	Yes	Yes	Yes	Yes
Baharpur	Yes	b	Yes	Yes	b	b	b	Yes	b	a	Yes	Yes	Yes	Yes
Khargeswar (P)	Yes	a	a	a	b	a	a	Yes	b	b	Yes	Yes	Yes	Yes
Idilpur (P)	Yes	Yes	Yes	Yes	b	a	a	Yes	b	a	Yes	Yes	Yes	Yes
Fakirpur	Yes	a	Yes	Yes	b	b	b	Yes	b	a	Yes	Yes	Yes	Yes
Kanchannarar (P)	Yes	Yes	Yes	Yes	a	a	a	Yes	b	b	Yes	Yes	Yes	Yes
Birutikri	Yes	Yes	Yes	Yes	b	a	a	Yes	b	a	Yes	Yes	Yes	Yes
Katrapota (P)	Yes	a	Yes	Yes	a	a	a	Yes	b	a	Yes	Yes	Yes	Yes
Bongpur (P)	Yes	Yes	Yes	Yes	a	a	a	Yes	a	b	Yes	Yes	Yes	Yes
Krishnapur	Yes	Yes	Yes	Yes	Yes	Yes	Yes	Yes	Yes	Yes	Yes	Yes	Yes	Yes
Jotgoda	Yes	a	Yes	a	a	a	a	Yes	Yes	a	Yes	Yes	Yes	Yes
Bidchhala	Yes	Yes	Yes	Yes	Yes	Yes	Yes	Yes	Yes	a	Yes	Yes	Yes	Yes
Saraitikar	Yes	a	Yes	Yes	Yes	Yes	Yes	Yes	Yes	Yes	Yes	Yes	Yes	Yes
Palitpur	Yes	b	b	b	b	b	b	Yes	Yes	b	Yes	Yes	Yes	Yes
Diuri	Yes	Yes	Yes	Yes	Yes	Yes	Yes	Yes	Yes	b	Yes	Yes	Yes	Yes
Kamnara	Yes	c	Yes	c	c	c	c	Yes	Yes	Yes	Yes	Yes	Yes	Yes
Simdali	c	c	Yes	c	c	Yes	Yes	Yes	Yes	a	Yes	Yes	Yes	Yes
Gopalbati	c	a	c	c	c	c	Yes	Yes	Yes	a	Yes	Yes	Yes	Yes
Khetia	Yes	c	Yes	c	Yes	Yes	Yes	Yes	Yes	a	Yes	Yes	Yes	Yes
Tentral	Yes	c	c	c	c	c	c	Yes	Yes	b	Yes	Yes	Yes	Yes
Malkita	Yes	b	Yes	b	b	b	b	b	b	a	Yes	Yes	Yes	Yes

Nearest Town		Land Use							
		Area under different types of land use (in hectares rounded up to one decimal place)							
Name	Distance range code i.e. a for < 5 Kms, b for 5-10 Kms and c for 10+ kms .	Forests	Area under Non-agricultural Uses	Barren and Un-cultivable land	Permanent Pastures and Other Grazing Lands	Land Under Miscellaneous Tree Crops etc.	Culturable Waste Land	Name of Village	Serial Number
102	103	104	105	106	107	108	109	2	1

BURDWAN	c	0	35.1	0	0	0	0	Pilkhuri	1487
BURDWAN	c	0	121.4	0	0	0	0	Jagadabad	1488
BURDWAN	c	0	53.5	0	0	0	0	Mahinagar	1489
BURDWAN	c	0	17.6	0	0	0	0	Haldi	1490
BURDWAN	c	0	88.6	0	0	0	0	Kashiara	1491
BURDWAN	c	0	8.1	0	0	0	0	Patikirtipur	1492
BURDWAN	c	0	152.3	0	0	0	0	Gopalpur	1493
BURDWAN	c	0	160.3	0	0	0	0	Jiara	1494
BURDWAN	c	0	30.8	0	0	0	0	Alampur	1495
BURDWAN	c	0	111.3	0	0	0	0	Talit	1496
BURDWAN	c	0	118.6	0	0	0	0	Baghar	1497
BURDWAN	b	0	19	0	0	0	0	Nutangram	1498
BURDWAN	b	0	31	0	0	0	0	Amar	1499
BURDWAN	b	0	48.2	0	0	0	0	Chandul	1500
BURDWAN	b	67	12	0	0	0	0	Jhinguti	1501
BURDWAN	b	0	9.6	0	0	0	0	Nababhat	1502
BURDWAN	b	0	127.4	0	0	0	0	Isufabad	1503
BURDWAN	b	0	4.9	0	0	0	0	Kasimpur	1504
BURDWAN	b	0	19.3	0	0	0	0	Matial	1505
BURDWAN	c	0	110	0	0	0	0	Nala	1506
BURDWAN	c	0	74	0	0	0	0	Belkash	1507
BURDWAN	c	0	457.7	0	0	0	0	Baharpur	1508
BURDWAN	b	0	147.8	0	0	0	0	Khargeswar (P)	1509
BURDWAN	b	0	192.8	0	0	0	0	Idilpur (P)	1510
BURDWAN	b	0	89.1	0	0	0	0	Fakirpur	1511
BURDWAN	b	0	263.5	0	0	0	0	Kanchannarar (P)	1512
BURDWAN	b	0	30.8	0	0	0	0	Birutikri	1513
BURDWAN	b	0	17.8	0	0	0	0	Katrapota (P)	1514
BURDWAN	b	0	147.5	0	0	0	0	Bongpur (P)	1515
BURDWAN	b	0	15	0	0	0	0	Krishnapur	1516
BURDWAN	b	0	18	0	0	0	0	Jotgoda	1517
BURDWAN	b	0	4.9	0	0	0	0	Bidchhala	1518
BURDWAN	b	0	22	0	0	0	0	Saraitikar	1519
BURDWAN	b	0	33	0	0	0	0	Palitpur	1520
BURDWAN	b	0	6	0	0	0	0	Diuri	1521
BURDWAN	b	2	5.3	0	0	0	0	Kamnara	1522
BURDWAN	c	0	87.8	0	0	0	0	Simdali	1523
BURDWAN	c	0	4.4	0	0	0	0	Gopalbati	1524
BURDWAN	b	0	4.3	0	0	0	0	Khetia	1525
BURDWAN	b	0	3.2	0	0	0	0	Tentral	1526
BURDWAN	b	0	20.4	0	0	0	0	Malkita	1527

Land Use												
Area under different types of land use (in hectares rounded up to one decimal place)							Area irrigated by source (in hectare).					
Serial Number	Name of Village	Fallow lands other than current fallows	Current Fallows	Net Area Sown	Total Irrigated Land Area	Total Un-irrigated Land Area	Canals ( C )	Wells/Tube-wells(W/TW)	Tanks/Lakes(T/L)	Water Falls(WF)	Others(O)	
1	2	110	111	112	113	114	115	116	117	118	119	

1487	Pilkhuri	0	0	173.2	173.2	0	23	150.1	0	0	0
1488	Jagadabad	0	0	348.6	348.6	0	28.6	320	0	0	0
1489	Mahinagar	0	0	274.8	274.8	0	124.4	150.4	0	0	0
1490	Haldi	0	0	330	330	0	33.2	296.8	0	0	0
1491	Kashiara	0	0	204.2	204.2	0	201.8	2.4	0	0	0
1492	Patikirtipur	0	0	72.9	72.9	0	72.9	0	0	0	0
1493	Gopalpur	0	0	223.3	223.3	0	182.8	40.5	0	0	0
1494	Jiara	0	0	299	299	0	280	19	0	0	0
1495	Alampur	0	0	144.9	144.9	0	139.9	5	0	0	0
1496	Talit	0	0	593.6	593.6	0	538.4	55.2	0	0	0
1497	Baghar	0	0	263.9	263.9	0	100.9	163	0	0	0
1498	Nutangram	0	0	209.1	209.1	0	179.9	29.1	0	0	0
1499	Amar	0	0	455.8	455.8	0	212	243.8	0	0	0
1500	Chandul	0	0	318.1	318.1	0	306	12.1	0	0	0
1501	Jhinguti	0	0	4.9	4.9	0	0	4.9	0	0	0
1502	Nababhat	0	0	59	59	0	0	57	2	0	0
1503	Isufabad	0	0	188.1	188.1	0	0	180	8.1	0	0
1504	Kasimpur	0	0	86.9	86.9	0	0	80	6.9	0	0
1505	Matial	0	0	65.1	65.1	0	59	6.1	0	0	0
1506	Nala	0	0	624.2	570.1	54.1	558	12.1	0	0	0
1507	Belkash	0	0	336.1	74.1	262	62	12.1	0	0	0
1508	Baharpur	0	0	237.2	114.2	123	100	14.2	0	0	0
1509	Khargeswar (P)	0	0	18	0	18	0	0	0	0	0
1510	Idilpur (P)	0	0	28.9	8.9	20	0	8.9	0	0	0
1511	Fakirpur	0	0	75.1	8.1	67	0	8.1	0	0	0
1512	Kanchannarar (P)	0	0	55.9	4.9	51	0	2.9	2	0	0
1513	Birutikri	0	0	117	6.1	110.9	0	6.1	0	0	0
1514	Katrapota (P)	0	0	57	46	11	42	4	0	0	0
1515	Bongpur (P)	0	0	125.2	25.2	100	11	14.2	0	0	0
1516	Krishnapur	0	0	41.7	41.7	0	29	12.7	0	0	0
1517	Jotgoda	0	0	34.9	34.9	0	33	2	0	0	0
1518	Bidchhala	0	0	50	50	0	44	6	0	0	0
1519	Saraitikar	0	0	392.9	392.9	0	285.9	107	0	0	0
1520	Palitpur	0	0	460	404	56	286	118	0	0	0
1521	Diuri	0	0	70.6	70.6	0	55	15.6	0	0	0
1522	Kamnara	0	0	419	419	0	261	100	58	0	0
1523	Simdali	0	0	599.4	599.4	0	0	599.4	0	0	0
1524	Gopalbati	0	0	123	123	0	94	10	19	0	0
1525	Khetia	0	0	110	99	11	85	14	0	0	0
1526	Tentral	0	0	143	143	0	118	25	0	0	0
1527	Malkita	0	0	235.5	212.1	23.4	159	48.1	5	0	0

Name of three most important commodities manufactured			Name of Village	Serial Number
First	Second	Third		
120	121	122	2	1

			Pilkhuri	1487
			Jagadabad	1488
			Mahinagar	1489
			Haldi	1490
			Kashiara	1491
			Patikirtipur	1492
			Gopalpur	1493
			Jiara	1494
			Alampur	1495
			Talit	1496
			Baghar	1497
			Nutangram	1498
			Amar	1499
			Chandul	1500
			Jhinguti	1501
			Nababhat	1502
			Isufabad	1503
			Kasimpur	1504
			Matial	1505
			Nala	1506
			Belkash	1507
			Baharpur	1508
			Khargeswar (P)	1509
			Idilpur (P)	1510
			Fakirpur	1511
			Kanchannarar (P)	1512
			Birutikri	1513
			Katrapota (P)	1514
			Bongpur (P)	1515
			Krishnapur	1516
			Jotgoda	1517
			Bidchhala	1518
			Saraitikar	1519
			Palitpur	1520
			Diuri	1521
			Kamnara	1522
			Simdali	1523
			Gopalbati	1524
			Khetia	1525
			Tentral	1526
			Malkita	1527
Paper Mill (bore)				
Rice	Oil	Spare Parts		
Rice	Spare Parts			
Rice	Grilo			
Rice				
Rice				
Rice	Oil Ghani			
Rice				
Rice	Oil Ghani			
Rice				
Rice	Ghani Oil			
Rice	Oil Ghani			
Rice	Ata Chakki	Spare Parts		
Rice	Gril Factory	Spare Parts		
Rice				
Rice	Oil Ghani			

Census of India 2011  
Amenities and Land use

Serial Number	Name fo Village	Location code no.	Total area of the village ( in hectares rounded up to one decimal place)	Total population ( 2011 census )	Number of households (2011 census)	Number of educational amenities availab village, the distance range code viz; a for for 10+ kms of nearest place where fa							
						Pre-Primary school (PP)	Primary school (P)	Middle school (M)	Secondary School (S)	Senior Secondary school (SS)	Degree college of arts science & commerce (ASC)	Engineering college(EC)	Medical college (MC)
1	2	3	4	5	6	7	8	9	10	11	12	13	14
1528	Kharjuli	320066	548.8	4198	911	5	5	b	b	c	c	c	c
1529	Chamardighi	320067	94.1	994	223	1	1	1	b	c	c	c	c
1530	Barasat	320068	371.9	707	153	2	2	a	a	c	c	c	c
1531	Tubgram	320069	399.1	2330	520	3	3	b	b	b	c	c	c
1532	Daspur	320070	143.8	2435	593	2	2	a	a	c	c	c	c
1533	Tentulia	320071	195.4	1236	272	2	2	a	a	c	c	c	c
1534	Shonpur	320072	281.2	1603	376	1	1	b	a	a	b	b	b
1535	Bhita	320073	299.3	1861	408	2	1	1	1	1	b	b	b
1536	Khaidya	320074	123.4	765	166	1	1	a	a	a	c	c	c
1537	Raypur	320075	81.9	779	177	1	1	a	a	a	b	b	b
1538	Jamar	320076	369	2909	677	2	2	1	1	b	c	c	c
1539	Rayan	320077	1086.4	18973	4307	19	18	2	1	1			
1540	Sadhanpur (P)	320078	194.9	8181	1871	1	1				a	a	a
1541	Kantia	320079	174	969	232	2	1	a	a	a	b	b	b
1542	Jamalpur	320080	126.6	426	99	1	1	a	a	b	c	c	c
1543	Sapar	320081	165.2	1201	265	1	1	1	a	b	c	c	c
1544	Chandutia	320082	277.1	1416	315	1	1	a	a	b	c	c	c
1545	Kaligram	320083	697.6	2855	674	4	4	2	2	2	1	c	c
1546	Parui	320084	345.2	1998	442	2	2	b	b	c	c	c	c
1547	Kurman	320085	1285.2	8478	2001	7	6	3	2	1	c	c	c
1548	Chhota Belun	320086	557.5	2747	638	4	4	1	1	a	c	c	c
1549	Ichharambati	320087	53.3	304	70	a	a	a	a	a	c	c	c
1550	Ramchandrapur	320088	436	1915	401	3	3	1	1	b	c	c	c
1551	Sirajpur	320089	285.8	1139	228	1	1	a	a	a	c	c	c
1552	Baman Sirajpur	320090	46	224	56	1	1	a	a	a	c	c	c
1553	Nabagram	320091	82.2	871	192	1	1	a	a	b	c	c	c
1554	Bandul	320092	169.4	1823	413	7	7	1	a	b	c	c	c
1555	Bhandardihi	320093	548.4	2824	700	2	2	1	1	1	c	c	c
1556	Neragohalia	320094	208.8	3183	685	2	2	a	a	a	c	c	c
1557	Nityanandapur	320095	116.8	1193	262	1	1	a	a	a	c	c	c
1558	Pure Balisa	320096	172.2	2400	521	2	2	2	a	a	c	c	c
1559	Kamarkita	320097	200.1	1535	361	1	1	a	a	a	c	c	c
1560	Chak Dhalia	320098	70.7	0	0								
1561	Faridpur	320099	506.8	2435	566	2	2	1	1	b	b	b	b
1562	Bakalsa	320100	238.8	1337	325	1	1	a	a	b	c	c	c
<b>Block T O T A L :</b>			<b>22616.2</b>	<b>175836</b>	<b>40323</b>	<b>197</b>	<b>193</b>	<b>42</b>	<b>30</b>	<b>13</b>	<b>0</b>	<b>0</b>	<b>0</b>



**- Village Directory**

(As in 2009)

le. (If not available within the < 5 Kms, b for 5-10 Kms and c if facility is available is given).						Number of Medical Amenities available. (If not available within the village, the distance range code viz; a for < 5 Kms, b for 5-10 Kms and c for 10+ kms of nearest place where facility is available is given).												
Management institute (MI)	Polytechnic (Pt)	Vocational training school /ITI	Non-formal training centre (NFTC)	Special school for disabled (SSD)	Others (specify)	Community health centre (CHC)	Primary health centre (PHC)	Primary health sub centre (PHS)	Maternity and child welfare centre (MCWC)	T.B. clinic (TBC)	Hospital-allopathic (HA)	Hospital-alternative medicine (HO)	Dispensary (D)	Veterinary hospital (VH)	Mobile health clinic (MHC)	Family welfare centre (FWC)	Name of Village	Serial Number
15	16	17	18	19	20	21	22	23	24	25	26	27	28	29	30	31		1
c	c	c	c	c	c	c		1	c	c	c	c	c	c	c	c	Kharjuli	1528
c	c	c	c	c	c	c	c	1	c	c	c	c	c	c	c	c	Chamardighi	1529
c	c	c	c	c	c	c	c	c	c	c	c	c	c	c	c	c	Barasat	1530
c	c	c	c	c	c	b	b	1	b	b	b	b	b	b	b	b	Tubgram	1531
c	c	c	c	c	c	c	b	a	b	b	c	b	b	b	c	c	Daspur	1532
c	c	c	c	c	c	c	c	c	c	c	c	c	c	c	c	c	Tentulia	1533
b	b	b	b	b	b	c	b	a	a	c	c	c	c	a	a	a	Shonpur	1534
b	b	b	b	b	b	1	a	1	1	b	c	b	b	1	b	1	Bhita	1535
c	c	c	c	c	c	b	b	a	b	b		a	a	a	a	a	Khaidya	1536
b	b	b	b	b	b	a	a	a	a	b	b	b	a	a	b	a	Raypur	1537
c	c	c	c	c	c	1	1	1	1	1	c	c	c	b	c	8	Jamar	1538
	1	1					2	1	a	a	a	a	a	a	a	a	Rayan	1539
a	1	a	a			a	a	a	a	a	a	a	a	a	a	a	Sadhanpur (P)	1540
b	b	b	b	b	b	b	b	b	b	b	b	b	b	b	b	b	Kantia	1541
c	c	c	c	c	c		a	a	a	b	c	c	c	c	c	c	Jamalpur	1542
c	c	c	c	c	c	b	b	b	b	c	c	c	c	c	c	a	Sapar	1543
c	c	c	c	c	c	b	b	b	b	b	b	c	c	b		b	Chandutia	1544
c	c	c	c	c	c	c	c	1	c	c	c	c	c	c	c	c	Kaligram	1545
c	c	c	c	c	c	b	b	b	b	b	b	c	b	c	c	b	Parui	1546
c	c	c	c	c	c	c	1	1	c	c	c	c	c	1	c	c	Kurman	1547
c	c	c	c	c	c	c	a	b	c	c	c	c	c	a	c	c	Chhota Belun	1548
c	c	c	c	c	c	c	a	a	c	c	c	c	c	a	c	c	Ichharambati	1549
c	c	c	c	c	c	c	b	1	c	c	c	c	c	b	c	c	Ramchandrapur	1550
c	c	c	c	c	c	c	b	a	c	c	b	c	a	a	c	c	Sirajpur	1551
c	c	c	c	c	c	c	b	a	c	c	b	c	a	a	c	c	Baman Sirajpur	1552
c	c	c	c	c	c	c	b	a	c	c	c	c	b	c	c	c	Nabagram	1553
c	c	c	c	c	c	c	b	1	1	b	c	c	e	1	c	c	Bandul	1554
c	c	c	c	c	c	1	2	1	1	1	2	2	1	1	2	1	Bhandardihi	1555
c	c	c	c	c	c	c	b	1	1	b	b	b	1	a	c	c	Neragohalia	1556
c	c	c	c	c	c	c	b	a	c	c	c	c	b	a	c	c	Nityanandapur	1557
c	c	c	c	c	c	c	a	a	a	b	b	a	a	a	c	c	Pure Balisa	1558
c	c	c	c	c	c	a	b	a	c	c	c	c	a	b	c	c	Kamarkita	1559
																	Chak Dhalia	1560
c	c	c	c	c	c	c	b	a	a	b	c	c	b	c	c	c	Faridpur	1561
c	c	c	c	c	c	c	c	a	c	c	c	c	a	c	c	c	Bakalsa	1562
<b>1</b>	<b>2</b>	<b>1</b>	<b>3</b>	<b>0</b>	<b>7</b>	<b>3</b>	<b>7</b>	<b>30</b>	<b>7</b>	<b>2</b>	<b>2</b>	<b>2</b>	<b>3</b>	<b>3</b>	<b>2</b>	<b>15</b>	<b>: Block T O T A L</b>	

Serial Number	Name fo Village	Number of Non-Government Medical Amenities available.							Availability of drinking water - Yes / No							
		Charitable non Govt. hospital/Nursing home.	Medical practitioner with MBBS Degree	Medical practitioner with other degree	Medical practitioner with no degree	Traditional practitioner and faith healer	Medicine Shop	Others	Tap water (Treated/Untreated)	Well water (Covered / Uncovered well)	Hand Pump	Tube wells / Bore well	Spring	River / Canal	Tank / Pond / Lake	Others
1	2	32	33	34	35	36	37	38	39	40	41	42	43	44	45	46
1528	Kharjuli	0	0	0	3	0	2	0	No	No	Yes	No	No	Yes	Yes	No
1529	Chamardighi	0	0	0	3	0	1	0	No	No	Yes	No	No	Yes	Yes	No
1530	Barasat	0	0	0	3	0	0	0	No	No	Yes	No	No	Yes	Yes	No
1531	Tubgram	0	1	0	2	0	0	0	No	No	Yes	No	No	Yes	Yes	No
1532	Daspur	0	0	0	2	0	0	0	No	No	Yes	No	No	Yes	Yes	No
1533	Tentulia	0	0	0	3	0	0	0	No	No	No	No	No	Yes	Yes	No
1534	Shonpur	0	0	0	0	1	0	0	No	No	No	Yes	No	Yes	Yes	No
1535	Bhita	0	2	0	0	1	2	0	Yes	No	No	Yes	No	Yes	Yes	No
1536	Khaidya	0	0	0	0	0	0	0	No	No	No	Yes	No	No	No	No
1537	Raypur	0	0	0	0	1	0	0	No	No	No	Yes	No	No	Yes	No
1538	Jamar	0	0	0	1	1	0	0	Yes	Yes	No	Yes	No	Yes	Yes	No
1539	Rayan	0	2	7	0	0	5	0	No	No	Yes	Yes	No	No	Yes	No
1540	Sadhanpur (P)	0	0	0	0	0	0	0	No	No	No	No	No	No	No	No
1541	Kantia	0	0	0	0	0	0	0	No	No	Yes	Yes	No	No	Yes	No
1542	Jamalpur	0	0	0	0	0	0	0	No	No	No	Yes	No	Yes	Yes	No
1543	Sapar	0	1	0	0	0	0	0	No	No	No	Yes	No	Yes	Yes	No
1544	Chandutia	0	0	0	1	1	0	0	No	No	No	Yes	No	Yes	Yes	No
1545	Kaligram	0	0	0	0	0	2	0	No	No	Yes	No	No	Yes	Yes	No
1546	Parui	0	1	2	1	0	0	0	No	No	Yes	No	No	Yes	Yes	No
1547	Kurman	0	6	2	1	0	4	0	Yes	No	Yes	Yes	No	Yes	Yes	No
1548	Chhota Belun	0	0	1	1	0	0	0	Yes	No	Yes	Yes	No	Yes	Yes	No
1549	Ichharambati	0	0	0	0	0	0	0	No	No	No	No	No	Yes	Yes	No
1550	Ramchandrapur	0	0	1	1	0	0	0	Yes	No	Yes	Yes	No	Yes	Yes	No
1551	Sirajpur	0	0	0	1	0	0	0	No	No	Yes	Yes	No	Yes	Yes	No
1552	Baman Sirajpur	0	0	0	1	0	0	0	No	No	Yes	Yes	No	Yes	Yes	No
1553	Nabagram	0	0	0	1	0	0	0	No	No	Yes	Yes	No	Yes	Yes	No
1554	Bandul	0	1	0	0	0	2	0	Yes	No	Yes	Yes	No	No	Yes	No
1555	Bhandardihi	0	2	3	2	0	4	0	Yes	No	Yes	No	No	Yes	Yes	No
1556	Neragohalia	0	2	2	1	0	1	2	No	No	Yes	Yes	No	No	Yes	No
1557	Nityanandapur	0	0	0	0	0	0	0	No	No	Yes	Yes	No	No	Yes	No
1558	Pure Balisa	0	0	0	0	0	0	0	No	No	No	Yes	No	No	Yes	No
1559	Kamarkita	0	0	0	1	0	0	0	Yes	Yes	Yes	Yes	No	Yes	Yes	No
1560	Chak Dhalia															
1561	Faridpur	0	0	0	0	0	0	0	No	No	Yes	Yes	No	Yes	Yes	Yes
1562	Bakalsa	0	0	0	1	0	0	0	Yes	No	Yes	Yes	No	Yes	Yes	No
<b>Block T O T A L :</b>		<b>0</b>	<b>42</b>	<b>51</b>	<b>81</b>	<b>8</b>	<b>44</b>	<b>2</b>	<b>32</b>	<b>2</b>	<b>55</b>	<b>38</b>	<b>0</b>	<b>44</b>	<b>73</b>	<b>1</b>

Availability of toilet & others Yes / No				Communication and transport facilities (If amenities available code -Yes is given except for Village Pin Code ,If not available within the village , the distance range code viz; a for < 5 Kms, b for 5-10 Kms and c for 10+ kms of nearest place where facility is available is given).								Comm Pin C	
Community toilet including bath.	Community toilet excluding bath.	Rural sanitary mart or sanitary hardware outlet available near the village.	Community bio- gas or recycle of waste for productive use.	Post office(PO)	Sub post office (SPO)	Post & Telegraph office (P&TO)	Village Pin Code	Telephones (Land lines)	Public call office (PCO)	Mobile phone coverage	Name of Village	Serial Number	Serial Number
47	48	49	50	51	52	53	54	55	56	57	2	1	1
No	Yes	No	No	c	a	c	713143	Yes	Yes	Yes	Kharjuli	1528	1528
No	Yes	No	No	c	a	c	713102	Yes	Yes	Yes	Chamardighi	1529	1529
No	Yes	Yes	No	c	a	c	713422	Yes	Yes	Yes	Barasat	1530	1530
No	Yes	No	No	c	b	c	713102	Yes	Yes	Yes	Tubgram	1531	1531
No	Yes	Yes	No	c	a	c	713102	Yes	Yes	Yes	Daspur	1532	1532
No	Yes	Yes	No	c	a	c	713102	Yes	Yes	Yes	Tentulia	1533	1533
No	Yes	No	No	b	a	b	713102	Yes	Yes	Yes	Shonpur	1534	1534
No	No	Yes	No	Yes	b	b	713102	Yes	Yes	Yes	Bhita	1535	1535
No	Yes	No	No	a	c	c	713102	Yes	b	Yes	Khaidya	1536	1536
No	No	No	No	a	b	b	713102	Yes	Yes	Yes	Raypur	1537	1537
No	Yes	No	No	Yes	c	c	713102	Yes	b	Yes	Jamar	1538	1538
Yes	Yes	No	No	Yes	Yes	c	713101	Yes	Yes	Yes	Rayan	1539	1539
No	No	No	No			c	713101			b	Sadhanpur (P)	1540	1540
No	No	No	No	a	a	c	713101	a	a	Yes	Kantia	1541	1541
No	Yes	No	No	c	c	c	713408	Yes	c	Yes	Jamalpur	1542	1542
No	Yes	No	No	a	c	c	713102	Yes	b	c	Sapar	1543	1543
No	Yes	No	No	Yes	c	c	713102	Yes	c	c	Chandutia	1544	1544
No	Yes	Yes	No	c	Yes	c	713102	Yes	Yes	Yes	Kaligram	1545	1545
No	Yes	No	No	c	b	c	713102	b	Yes	Yes	Parui	1546	1546
No	No	Yes	Yes	Yes	c	c	713102	Yes	Yes	Yes	Kurman	1547	1547
No	No	No	Yes	Yes	c	c	713102	Yes	Yes	Yes	Chhota Belun	1548	1548
No	No	No	No	b	c	c	713426	a	a	a	Ichharambati	1549	1549
No	No	No	Yes	Yes	c	c	713426	Yes	Yes	Yes	Ramchandrapur	1550	1550
No	No	Yes	No	a	a	c	713426	Yes	Yes	Yes	Sirajpur	1551	1551
No	No	Yes	No	a	a	c	713426	Yes	a	Yes	Baman Sirajpur	1552	1552
No	No	No	No	a	a	c	713426	Yes	Yes	Yes	Nabagram	1553	1553
No	No	No	No	a	a	c	713426	Yes	Yes	Yes	Bandul	1554	1554
No	Yes	Yes	No	Yes		c	713426	Yes	Yes	Yes	Bhandardihi	1555	1555
No	No	Yes	Yes	a		c	713426	Yes	Yes	Yes	Neragohalia	1556	1556
No	Yes	No	Yes	a	a	c	713426	Yes	Yes	Yes	Nityanandapur	1557	1557
No	No	No	No	a	a	c	713426	Yes	Yes	Yes	Pure Balisa	1558	1558
No	No	No	No	Yes	b	c	713426	Yes	Yes	a	Kamarkita	1559	1559
											Chak Dhalia	1560	1560
No	No	Yes	No	a	a	c	713426	Yes	Yes	Yes	Faridpur	1561	1561
No	No	No	No	a	a	c	713426	Yes	Yes	Yes	Bakalsa	1562	1562
<b>10</b>	<b>37</b>	<b>30</b>	<b>23</b>	<b>14</b>	<b>5</b>	<b>1</b>	<b>75</b>	<b>61</b>	<b>57</b>	<b>68</b>	<b>: Block T O T A L</b>		<b>Block</b>

unication and transport facilities (If amenities available code -Yes is given except for Village code ,If not available within the village , the distance range code viz; a for <5 Kms, b for 5-10 Kms and c for 10+ kms of nearest place where facility is available is given).

Village connected to highways,vill (If amenities available code -Yes village , the distance range code and c for 10+ kms of nearest place

Name of Village	Internet cafés/ Common service centre (CSC)	Private courier facility	Bus service (Public & Private)	Railway stations	Auto/Modified Autos	Taxis and Vans	Tractors	Cycle-pulled rickshaws(Manual & Machine driven)	Carts driven by animals	Sea /River ferry service	Connected to national highway(NH)	Connected to state highway(SH)	Connected to major district road (MDR)	Connected to others district road	Pucca roads	Kutchcha roads
2	58	59	60	61	62	63	64	65	66	67	68	69	70	71	72	73
Kharjuli	c	c	a	a	c	Yes	Yes	Yes	Yes	c	c	Yes		Yes	a	Yes
Chamardighi	a	a	Yes	a	c	Yes	Yes	Yes	Yes	c	c	c		Yes	a	Yes
Barasat	c	c	Yes	c	c	Yes	Yes	Yes	Yes	c	c	c	c	Yes	Yes	Yes
Tubgram	c	b	b	c	c	Yes	Yes	Yes	Yes	c				Yes	b	Yes
Daspur	c	c	Yes	c	c	Yes	Yes	Yes	Yes	c	c	c		c	a	Yes
Tentulia	c	c	Yes	c	Yes	Yes	Yes	Yes	Yes	Yes	c	c		c	Yes	Yes
Shonpur	a	b	Yes	b	b	b	Yes	Yes	Yes	c	b	Yes		a	Yes	Yes
Bhita	b	b	Yes	b	b	Yes	Yes	Yes	Yes	c	b	Yes		Yes	Yes	Yes
Khaidya	b	b	Yes	b	c	a	Yes	Yes	Yes	c					Yes	Yes
Raypur	a	a	Yes	b	b	Yes	Yes	Yes	Yes	c	b	Yes		Yes	Yes	Yes
Jamar	b	c	Yes	c	c	Yes	Yes	Yes	Yes	c	c	b	a	Yes	Yes	Yes
Rayan	Yes	Yes	Yes	c	c	Yes	Yes	Yes	Yes	c	b	Yes		Yes	Yes	Yes
Sadhanpur (P)	b	b	a	a	c	a	a	Yes	a	c		Yes			a	a
Kantia	a	a	a	b	a	a	Yes	Yes	a	a	b		b	b	b	Yes
Jamalpur	b	c	Yes	c	c	c	Yes	Yes	Yes	c	c	b	a	Yes	Yes	Yes
Sapar	b	c	Yes	c	b	b	Yes	Yes	Yes	c	c	b	b	Yes	Yes	Yes
Chandutia	b	c	Yes	c	c	b	Yes	Yes	Yes	c	c	b	b	Yes	Yes	Yes
Kaligram	c	c	Yes	c	c	Yes	Yes	c	Yes	c	c	Yes		Yes	Yes	a
Parui	c	b	a	c	c	Yes	Yes	Yes	Yes	c	c	Yes		Yes	a	Yes
Kurman	Yes	c	Yes	c	c	Yes	Yes	Yes	Yes	c	c	Yes		Yes	Yes	Yes
Chhota Belun	a	c	Yes	c	c	Yes	Yes	Yes	Yes	Yes	c	Yes	a	Yes	Yes	Yes
Ichharambati	c	c	a	c	c	a	a	a	a	a	c	a	a	a	a	a
Ramchandrapur	b	c	a	c	c	Yes	Yes	Yes	Yes	c	c	a	a	Yes	a	Yes
Sirajpur	c	c	Yes	c	c	Yes	Yes	Yes	a	a	c	a		Yes	Yes	Yes
Baman Sirajpur	c	c	Yes	c	c	Yes	Yes	Yes	b	b	c	a		Yes	Yes	Yes
Nabagram	a	b	a	c	c	Yes	Yes	Yes	b	b	c	a		Yes	Yes	Yes
Bandul	c	b	Yes	c	c	Yes	Yes	Yes	b	b	c	a		Yes	Yes	Yes
Bhandardihi	Yes	b	Yes	c	c	Yes	Yes	Yes	Yes	Yes	c	Yes		Yes	Yes	Yes
Neragohalia	c	b	Yes	c	c	Yes	Yes	Yes	Yes	Yes	c	Yes		Yes	Yes	Yes
Nityanandapur	c	b	Yes	c	c	Yes	Yes	Yes	Yes	b	c	Yes		Yes	Yes	Yes
Pure Balisa	a	a	Yes	c	c	a	Yes	Yes	Yes	a	c	Yes	a	Yes	a	Yes
Kamarkita	b	Yes	Yes	c	a	Yes	Yes	Yes	Yes	a	c	a		Yes	a	Yes
Chak Dhalia																
Faridpur	c	b	Yes	c	c	Yes	Yes	Yes	Yes	b	c	b		Yes	Yes	Yes
Bakalsa	c	b	Yes	c	c	Yes	Yes	Yes	b	b	c	b		Yes	Yes	Yes
<b>TOTAL:</b>	<b>15</b>	<b>4</b>	<b>57</b>	<b>2</b>	<b>12</b>	<b>65</b>	<b>67</b>	<b>64</b>	<b>59</b>	<b>4</b>	<b>5</b>	<b>16</b>	<b>9</b>	<b>61</b>	<b>46</b>	<b>65</b>

age roads, banks & credit societies is given, If not available within the viz; a for < 5 Kms, b for 5-10 Kms where facility is available is given).														Availability of miscellaneous facilities (If amenities available code -Yes is given, If not available within the village , the distance range code viz; a for < 5 Kms, b for 5-10 Kms and c for 10+ kms of nearest place where facility is available is given).		Ava within
Water bounded macadam(WBM) roads	Navigable waterway (river/canal)(NW)	Footpaths (FP)	Commercial & Co-operative Banks	ATM	Agricultural Credit Societies	Self-Help Group (SHG)	Public distribution system (PDS) shop	Mandis / Regular market	Weekly Haat	Agricultural marketing society	Integrated Child Development Scheme (Nutritional Centres)	Anganwadi Centre (Nutritional Centres)	Others (Nutritional Centres)	Name of Village	Serial Number	Serial Number
74	75	76	77	78	79	80	81	82	83	84	85	86	87	2	1	1
c	a	Yes	b	b	Yes	Yes	c	c	c	c	Yes	Yes	Yes	Kharjuli	1528	1528
a	a	Yes	b	c	c	Yes	c	c	c	Yes	Yes	Yes	Yes	Chamardighi	1529	1529
a	a	Yes	b	c	Yes	Yes	c	c	c	c	Yes	Yes	Yes	Barasat	1530	1530
c	c	Yes	b	c	Yes	Yes	b	c	b	b	Yes	Yes	Yes	Tubgram	1531	1531
c	c	Yes	a	a	Yes	Yes	c	c	c	c	Yes	Yes	Yes	Daspur	1532	1532
a	a	Yes	b	c	Yes	Yes	c	c	c	c	Yes	Yes	Yes	Tentulia	1533	1533
c	Yes	a	b	c	Yes	Yes	c	b	b	Yes	c	Yes	Yes	Shonpur	1534	1534
c	Yes	b	b	c	Yes	Yes	Yes	Yes	Yes	Yes	Yes	Yes	Yes	Bhita	1535	1535
c	Yes	a	b	c	Yes	Yes	c	Yes	c	Yes	Yes	Yes	Yes	Khaidya	1536	1536
c	b	a	b	c	Yes	Yes	a	c	a	b	c	Yes	Yes	Raypur	1537	1537
c	Yes		c	Yes	Yes	Yes	c	c	c	Yes	c	Yes	Yes	Jamar	1538	1538
c	Yes	Yes	Yes	c	Yes	Yes	b	Yes	Yes	Yes	Yes	Yes	Yes	Rayan	1539	1539
c	Yes		c	Yes	Yes	Yes	c	Yes	Yes	Yes	Yes	Yes	Yes	Sadhanpur (P)	1540	1540
b	b	b	a	a	c	Yes	Yes	c	a	a	Yes	Yes	Yes	Kantia	1541	1541
c	c	b	c	c	Yes	a	c	Yes	Yes	c	Yes	Yes	Yes	Jamalpur	1542	1542
c	Yes	b	c	Yes	Yes	Yes	c	b	c	c	Yes	Yes	Yes	Sapar	1543	1543
c	Yes	b	c	c	Yes	a	c	b	c	Yes	Yes	Yes	Yes	Chandutia	1544	1544
Yes	c	Yes	Yes	c	Yes	Yes	Yes	b	Yes	b	Yes	Yes	Yes	Kaligram	1545	1545
c	c	Yes	b	c	Yes	Yes	c	c	c	c	Yes	c	Yes	Parui	1546	1546
c	c	Yes	Yes	c	Yes	Yes	Yes	Yes	Yes	Yes	c	Yes	Yes	Kurman	1547	1547
c	c	Yes	a	c	Yes	Yes	a	c	a	a	c	Yes	Yes	Chhota Belun	1548	1548
c	c	c	a	c	c	a	a	c	a	a	c	a	Yes	Ichharambati	1549	1549
c	c	Yes	b	c	Yes	Yes	b	c	b	a	c	Yes	Yes	Ramchandrapur	1550	1550
Yes	Yes	Yes	a	c	c	Yes	Yes	c	a	c	c	Yes	a	Sirajpur	1551	1551
Yes	Yes	c	a	c	c	Yes	Yes	c	a	c	c	Yes	a	Baman Sirajpur	1552	1552
Yes	Yes	c	a	c	c	Yes	Yes	c	a	a	c	Yes	Yes	Nabagram	1553	1553
b	Yes	a	c	c	c	Yes	Yes	Yes	Yes	c	c	Yes	Yes	Bandul	1554	1554
Yes	Yes	Yes	Yes	c	c	Yes	Yes	Yes	Yes	Yes	c	Yes	Yes	Bhandardihi	1555	1555
Yes	a	Yes	a	a	c	Yes	Yes	Yes	Yes	a	c	c	Yes	Neragohalia	1556	1556
Yes	b	Yes	a	c	c	Yes	Yes	c	a	b	c	Yes	c	Nityanandapur	1557	1557
Yes	Yes	Yes	a	c	c	Yes	Yes	c	a	a	c	Yes	Yes	Pure Balisa	1558	1558
Yes	Yes	Yes	b	c	Yes	Yes	Yes	Yes	a	a	c	Yes	a	Kamarkita	1559	1559
														Chak Dhalia	1560	1560
Yes	Yes	Yes	b	c	Yes	Yes	Yes	c	a	b	c	Yes	Yes	Faridpur	1561	1561
Yes	Yes	Yes	b	c	Yes	Yes	Yes	c	a	a	c	Yes	Yes	Bakalsa	1562	1562
<b>36</b>	<b>16</b>	<b>65</b>	<b>8</b>	<b>1</b>	<b>30</b>	<b>72</b>	<b>37</b>	<b>15</b>	<b>20</b>	<b>10</b>	<b>42</b>	<b>65</b>	<b>66</b>	<b>: Block T O T A L</b>		<b>Block</b>

Availability of miscellaneous facilities (If amenities available code -Yes is given, If not available the village, the distance range code viz; a for < 5 Kms, b for 5-10 Kms and c for 10+ kms of nearest place where facility is available is given).

Availability of electricity (Yes/No)

Name of Village											Availability of electricity (Yes/No)			
	ASHA (Accredited Social Health Activist)	Community centre with/without TV	Sports Field,	Sports Club / Recreation Centre	Cinema / Video Hall	Public Library	Public Reading Room	Newspaper Supply	Assembly Polling station	Birth & Death Registration Office	Power Supply for Domestic Use (ED)	Power Supply for Agricultural Use (EAG)	Power Supply for Commercial Use (EC)	Power Supply for All Uses (EA)
2	88	89	90	91	92	93	94	95	96	97	98	99	100	101
Kharjuli	Yes	b	a	c	c	c	c	Yes	Yes	a	Yes	Yes	Yes	Yes
Chamardighi	Yes	c	a	c	c	c	c	Yes	Yes	a	Yes	Yes	Yes	Yes
Barasat	Yes	c	Yes	c	c	c	c	Yes	Yes	b	Yes	Yes	Yes	Yes
Tubgram	b	b	Yes	b	b	b	b	Yes	Yes	c	Yes	Yes	Yes	Yes
Daspur	Yes	b	a	c	c	c	c	Yes	Yes	c	Yes	Yes	Yes	Yes
Tentulia	Yes	c	Yes	c	c	c	c	Yes	Yes	b	Yes	Yes	Yes	Yes
Shonpur	Yes	b	Yes	b	b	b	b	Yes	Yes	b	Yes	No	Yes	No
Bhita	Yes	a	Yes	b	b	a	a	Yes	Yes	a	Yes	Yes	Yes	Yes
Khaidya	Yes	Yes	Yes	Yes	Yes	Yes	Yes	Yes	Yes	Yes	Yes	Yes	Yes	Yes
Raypur	Yes	a	Yes	b	b	a	a	Yes	Yes	a	Yes	No	Yes	No
Jamar	Yes	b	Yes	c	c	b	c	Yes	Yes	a	Yes	Yes	Yes	Yes
Rayan	Yes	Yes	a	Yes	Yes	Yes	Yes	Yes	Yes	Yes	Yes	Yes	Yes	Yes
Sadhanpur (P)	Yes	Yes	Yes	Yes	Yes	Yes	Yes	Yes	Yes	Yes	Yes	No	No	No
Kantia	Yes	Yes	Yes	Yes	Yes	Yes	Yes	Yes	Yes	Yes	Yes	Yes	Yes	Yes
Jamalpur	Yes	b	Yes	c	c	b	b	Yes	a	a	Yes	No	No	No
Sapar	Yes	b	a	c	c	b	b	Yes	Yes	Yes	Yes	Yes	Yes	Yes
Chandutia	Yes	b	b	c	c	b	b	Yes	Yes	a	Yes	No	Yes	No
Kaligram	Yes	Yes	Yes	c	c	c	c	Yes	Yes	b	Yes	Yes	Yes	Yes
Parui	Yes	c	Yes	c	c	c	c	Yes	Yes	c	Yes	Yes	Yes	Yes
Kurman	Yes	c	a	Yes	c	Yes	c	Yes	Yes	Yes	Yes	Yes	Yes	Yes
Chhota Belun	Yes	c	Yes	c	c	a	c	Yes	Yes	a	Yes	Yes	Yes	Yes
Ichharambati	a	c	a	a	c	a	c	a	a	a	Yes	Yes	No	No
Ramchandrapur	Yes	c	Yes	Yes	c	b	c	Yes	Yes	b	Yes	Yes	Yes	Yes
Sirajpur	c	c	a	a	c	b	a	Yes	Yes	a	Yes	Yes	Yes	Yes
Baman Sirajpur	c	c	a	a	c	b	a	Yes	Yes	a	Yes	Yes	Yes	Yes
Nabagram	c	c	a	a	c	b	b	Yes	c	a	Yes	Yes	Yes	Yes
Bandul	Yes	c	a	b	c	b	b	Yes	a	Yes	Yes	Yes	Yes	Yes
Bhandardihi	Yes	Yes	Yes	Yes	Yes	Yes	Yes	Yes	Yes	Yes	Yes	Yes	Yes	Yes
Neragohalia	Yes	Yes	a	Yes	Yes	c	b	Yes	Yes	a	Yes	Yes	Yes	Yes
Nityanandapur	c	c	c	b	b	c	b	Yes	Yes	a	Yes	Yes	Yes	Yes
Pure Balisa	Yes	a	Yes	Yes	a	a	a	Yes	c	a	Yes	No	No	No
Kamarkita	a	b	Yes	Yes	c	Yes	Yes	Yes	Yes	b	Yes	Yes	Yes	Yes
Chak Dhalia														
Faridpur	Yes	Yes	Yes	c	b	b	b	Yes	Yes	Yes	Yes	Yes	Yes	Yes
Bakalsa	Yes	Yes	a	b	c	b	b	Yes	Yes	b	Yes	Yes	Yes	Yes
<b>TOTAL:</b>	<b>62</b>	<b>21</b>	<b>53</b>	<b>31</b>	<b>16</b>	<b>19</b>	<b>19</b>	<b>71</b>	<b>56</b>	<b>19</b>	<b>75</b>	<b>68</b>	<b>63</b>	<b>60</b>

Nearest Town		Land Use							
		Area under different types of land use (in hectares rounded up to one decimal place)							
Name	Distance range code i.e. a for < 5 Kms, b for 5-10 Kms and c for 10+ kms .	Forests	Area under Non-agricultural Uses	Barren and Un-cultivable land	Permanent Pastures and Other Grazing Lands	Land Under Miscellaneous Tree Crops etc.	Culturable Waste Land	Name of Village	Serial Number
102	103	104	105	106	107	108	109	2	1
BURDWAN	c	0	60	0	0	0	0	0 Kharjuli	1528
BURDWAN	c	0	3.1	0	0	0	0	0 Chamardighi	1529
BURDWAN	c	0	6	0	0	0	0	0 Barasat	1530
BURDWAN	c	0	40.1	0	0	0	0	0 Tubgram	1531
BURDWAN	c	0	1.8	0	0	0	0	0 Daspur	1532
BURDWAN	c	0	4.4	0	0	0	0	0 Tentulia	1533
BURDWAN	b	0	4.8	0	0	0	0	0 Shonpur	1534
BURDWAN	b	0	12.6	0	0	0	0	0 Bhita	1535
BURDWAN	b	0	1.4	0	0	0	0	0 Khaidya	1536
BURDWAN	b	0	4.9	0	0	0	0	0 Raypur	1537
BURDWAN	c	0	6	0	0	0	0	0 Jamar	1538
BURDWAN	b	2.4	8.1	0	0	0	0	0 Rayan	1539
BURDWAN	a	1.2	98.1	0	0	0	0	0 Sadhanpur (P)	1540
BURDWAN	b	1.8	6.8	0	0	0	0	0 Kantia	1541
BURDWAN	c	0	2.6	0	0	0	0	0 Jamalpur	1542
BURDWAN	c	0	3.2	0	0	0	0	0 Sapar	1543
BURDWAN	c	0	3.1	0	0	0	0	0 Chandutia	1544
BURDWAN	c	0	60.8	0	0	0	0	0 Kaligram	1545
BURDWAN	c	0	40	0	0	0	0	0 Parui	1546
BURDWAN	c	0	120.1	0	0	0	0	0 Kurman	1547
BURDWAN	c	0	43.8	0	0	0	0	0 Chhota Belun	1548
BURDWAN	c	0	1	0	0	0	0.3	0.3 Ichharambati	1549
BURDWAN	c	0	39	0	0	0	0	0 Ramchandrapur	1550
BURDWAN	c	0	49.8	0	0	0	0	0 Sirajpur	1551
BURDWAN	c	0	8.6	0	0	0	0	0 Baman Sirajpur	1552
BURDWAN	c	0	11.6	0	0	0	0	0 Nabagram	1553
BURDWAN	c	0	36.4	0	0	0	0	0 Bandul	1554
BURDWAN	c	0	118.3	0	0	0	0	0 Bhandardihi	1555
BURDWAN	c	0	44	0	0	0	0	0 Neragohalia	1556
BURDWAN	c	0	13.8	0	0	0	0	0 Nityanandapur	1557
BURDWAN	c	0	26.5	0	0	0	0	0 Pure Balisa	1558
BURDWAN	c	0	47.1	0	0	0	0	0 Kamarkita	1559
BURDWAN	c	0	2.9	0	0	0	0	0 Chak Dhalia	1560
BURDWAN	c	0	66.2	0	0	0	0	0 Faridpur	1561
BURDWAN	c	0	32.6	0	0	0	0	0 Bakalsa	1562
<b>0</b>	<b>0</b>	<b>74.4</b>	<b>3954</b>	<b>0</b>	<b>0</b>	<b>0</b>	<b>0.3</b>	<b>: Block T O T A L</b>	

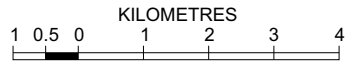
Land Use												
Area under different types of land use (in hectares rounded up to one decimal place)								Area irrigated by source (in hectare).				
Serial Number	Name of Village	Fallow lands other than current fallows	Current Fallows	Net Area Sown	Total Irrigated Land Area	Total Un-irrigated Land Area	Canals ( C )	Wells/Tube-wells(W/TW)	Tanks/Lakes(T/L)	Water Falls(WF)	Others(O)	
1	2	110	111	112	113	114	115	116	117	118	119	
1528	Kharjuli	0	0	488.8	488.8	0	0	392.8	96	0	0	
1529	Chamardighi	0	0	91	91	0	0	12	25	0	54	
1530	Barasat	0	0	366	366	0	301	17	48	0	0	
1531	Tubgram	0	0	359	346	13	200	100	46	0	0	
1532	Daspur	0	0	142	140	2	90	50	0	0	0	
1533	Tentulia	0	0	191	191	0	151	17	23	0	0	
1534	Shonpur	0	0	276.5	276.5	0	205	61.5	10	0	0	
1535	Bhita	0	0	286.7	286.7	0	196.7	70	20	0	0	
1536	Khaidya	0	0	122	122	0	94	17	5	0	6	
1537	Raypur	0	0	77	77	0	55	15	5	0	2	
1538	Jamar	0	0	363	363	0	280	60	23	0	0	
1539	Rayan	0	0	1076	905.9	170	653	186.2	22.3	0	44.4	
1540	Sadhanpur (P)	0	0	95.6	21.6	74	4.2	0	1.2	0	16.2	
1541	Kantia	0	0	165.4	106.3	59.1	77	20.7	3	0	5.6	
1542	Jamalpur	0	0	124	124	0	94	20	10	0	0	
1543	Sapar	0	0	162	162	0	129	25	8	0	0	
1544	Chandutia	0	0	274	274	0	207	50	17	0	0	
1545	Kaligram	0	0	636.8	576	60.8	493	20	63	0	0	
1546	Parui	0	0	305.2	265.2	40	209	43.2	13	0	0	
1547	Kurman	0	0	1165	1162	2.8	883	274.3	5	0	0	
1548	Chhota Belun	0	0	513.6	509.6	4	392.7	111.9	5	0	0	
1549	Ichharambati	0	0	52	51	1	51	0	0	0	0	
1550	Ramchandrapur	0	0	397	397	0	336	61	0	0	0	
1551	Sirajpur	0	0	236	236	0	232.7	3.3	0	0	0	
1552	Baman Sirajpur	0	0	37.4	28.7	8.6	28.7	0	0	0	0	
1553	Nabagram	0	0	70.6	70.6	0	70.6	0	0	0	0	
1554	Bandul	0	0	133	133	0	100	33	0	0	0	
1555	Bhandardihi	0	0	430	423.7	6.4	350.8	72.8	0	0	0	
1556	Neragohalia	0	0	164.8	163	1.8	43	90	30	0	0	
1557	Nityanandapur	0	0	103	103	0	99	4	0	0	0	
1558	Pure Balisa	0	0	145.8	143.8	2	39.3	104.5	0	0	0	
1559	Kamarkita	0	0	153	153	0	150.7	2.3	0	0	0	
1560	Chak Dhalia	0	0	67.8	65	2.9	65	0	0	0	0	
1561	Faridpur	0	0	440.7	440.7	0	434.8	5.9	0	0	0	
1562	Bakalsa	0	0	206.1	206.1	0	203.4	2.8	0	0	0	
<b>Block T O T A L :</b>		<b>0</b>	<b>0</b>	<b>18588</b>	<b>17232</b>	<b>1356</b>	<b>11625</b>	<b>4899</b>	<b>579.5</b>	<b>0</b>	<b>0</b>	



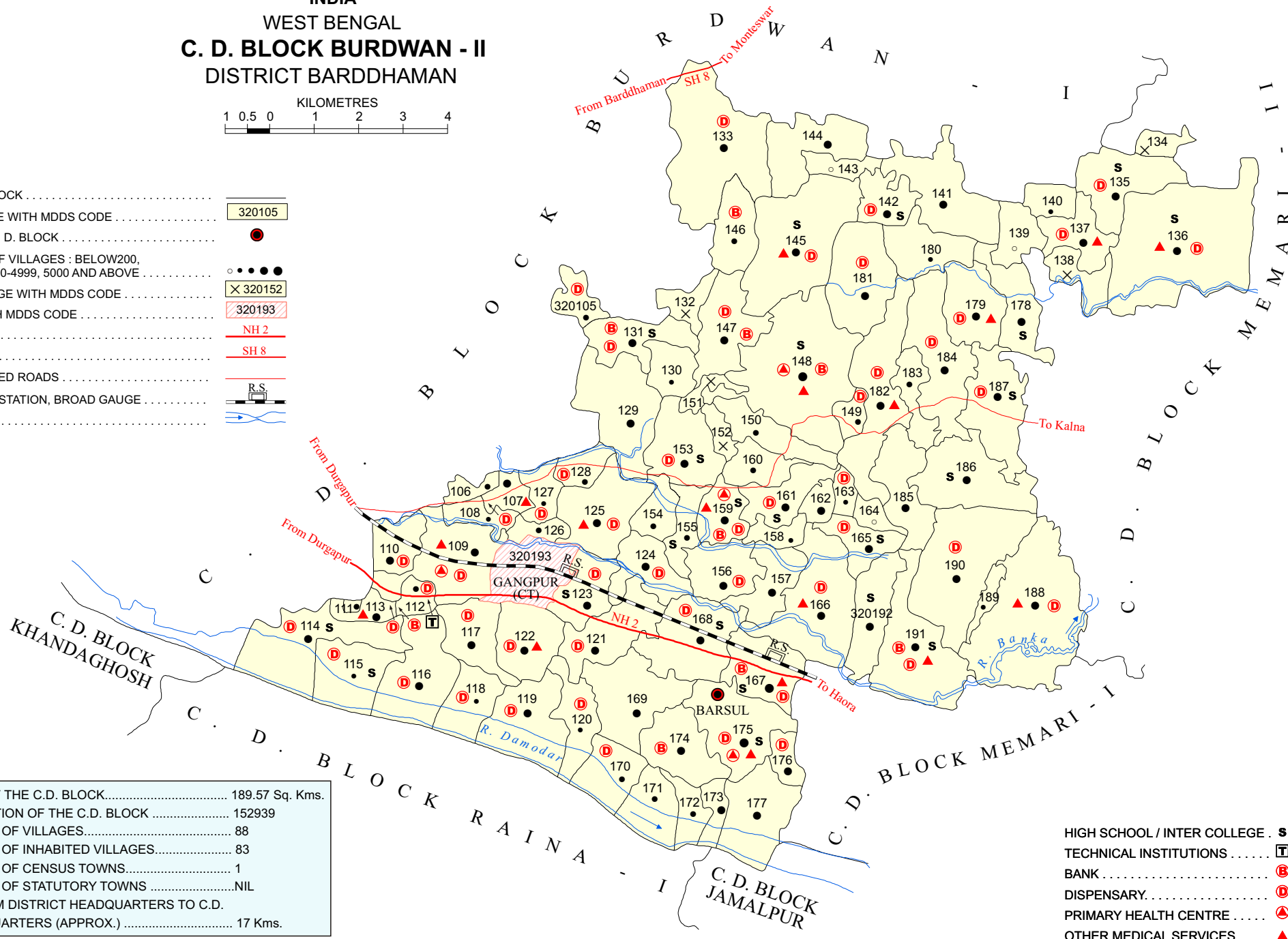
Name of three most important commodities manufactured			Name of Village	Serial Number
First	Second	Third		
120	121	122	2	1
			Kharjuli	1528
			Chamardighi	1529
			Barasat	1530
			Tubgram	1531
			Daspur	1532
			Tentulia	1533
			Shonpur	1534
			Bhita	1535
			Khaidya	1536
			Raypur	1537
			Jamar	1538
Rice			Rayan	1539
			Sadhanpur (P)	1540
			Kantia	1541
			Jamalpur	1542
			Sapar	1543
			Chandutia	1544
			Kaligram	1545
			Parui	1546
			Kurman	1547
			Chhota Belun	1548
			Ichharambati	1549
			Ramchandrapur	1550
Basket	Net		Sirajpur	1551
Basket	Net		Baman Sirajpur	1552
Basket	Net		Nabagram	1553
Basket	Net		Bandul	1554
Basket	Net		Bhandardihi	1555
Basket	Net		Neragohalia	1556
Basket	Net		Nityanandapur	1557
Basket	Net		Pure Balisa	1558
Basket	Net		Kamarkita	1559
			Chak Dhalia	1560
Basket	Net		Faridpur	1561
Prown	Net		Bakalsa	1562
			<b>: Block T O T A L</b>	



**INDIA**  
**WEST BENGAL**  
**C. D. BLOCK BURDWAN - II**  
**DISTRICT BARDDHAMAN**



- BOUNDARY, C. D. BLOCK .....
- " VILLAGE WITH MDDS CODE .....
- HEADQUARTERS : C. D. BLOCK .....
- POPULATION SIZE OF VILLAGES : BELOW 200,  
200-499, 500-999, 1000-4999, 5000 AND ABOVE .....
- UNINHABITED VILLAGE WITH MDDS CODE .....
- CENSUS TOWN WITH MDDS CODE .....
- NATIONAL HIGHWAY .....
- STATE HIGHWAY .....
- IMPORTANT METALLED ROADS .....
- RAILWAY LINE WITH STATION, BROAD GAUGE .....
- RIVER AND STREAM .....



TOTAL AREA OF THE C.D. BLOCK.....	189.57 Sq. Kms.
TOTAL POPULATION OF THE C.D. BLOCK .....	152939
TOTAL NUMBER OF VILLAGES.....	88
TOTAL NUMBER OF INHABITED VILLAGES.....	83
TOTAL NUMBER OF CENSUS TOWNS.....	1
TOTAL NUMBER OF STATUTORY TOWNS .....	NIL
DISTANCE FROM DISTRICT HEADQUARTERS TO C.D. BLOCK HEADQUARTERS (APPROX.) .....	17 Kms.

- HIGH SCHOOL / INTER COLLEGE . **S**
- TECHNICAL INSTITUTIONS ..... **T**
- BANK ..... **B**
- DISPENSARY..... **D**
- PRIMARY HEALTH CENTRE ..... **A**
- OTHER MEDICAL SERVICES .... **▲**



## Alphabetical List of Villages

Name of the CD Block : Burdwan-II

CD Block Code (2011) : 0137

Sl. No.	Name of the Village	PLCN 2001	MDDS PLCN 2011
1	2	3	4
1	Alisha	01388100	320112
2	Amirpur	01388900	320120
3	Amra	01393800	320168
4	Aswatthagaria	01389600	320126
5	Ataghar	01393100	320161
6	Ausha	01395400	320184
7	Baikunthapur	01389500	320125
8	Baje Salepur	01394300	320173
9	Balgana	01391500	320145
10	Bamchandaipur	01387800	320109
11	Banagram	01391900	320149
12	Barari Chak	01392200	320152
13	Barshua	01395100	320181
14	Barshul	01394500	320175
15	Basatpur	01389900	320129
16	Becharhat (P)	01388300	320114
17	Begut	01395600	320186
18	Belna	01393900	320169
19	Bhaita	01396200	320192
20	Bodhpur	01395300	320183
21	Chaitpur	01388800	320119
22	Chakundi	01394800	320178
23	Dakshin Gopalpur	01394700	320177
24	Dangachha	01387700	320108
25	Debagram	01391400	320144
26	Durgabati	01389400	320124
27	Ekbalpur	01390200	320132
28	Gangua	01395000	320180
29	Ghatshila	01393500	320165
30	Gopalnagar (P)	01388200	320113
31	Harigram	01395200	320182
32	Hariharpur Chak	01390800	320138
33	Hatgobindapur	01391800	320148
34	Hatkanda	01392000	320150
35	Hatsimul	01388500	320116
36	Ichhlabad (P)	01387900	320110
37	Jafrabad	01394100	320171
38	Jarur	01393300	320163
39	Jotram	01389300	320123
40	Kadigachha	01387400	320105

## Alphabetical List of Villages

Name of the CD Block : Burdwan-II

CD Block Code (2011) : 0137

Sl. No.	Name of the Village	PLCN 2001	MDDS PLCN 2011
1	2	3	4
41	Kadra	01390500	320135
42	Kalinagar	01394200	320172
43	Kalyanpur	01387500	320106
44	Kanainatshal (P)	01388000	320111
45	Kandarsona	01389000	320121
46	Kanthalgachhi	01388700	320118
47	Karanda	01395800	320188
48	Karori	01391100	320141
49	Kashta Kurumba	01390700	320137
50	Khargram	01396000	320190
51	Korar	01390100	320131
52	Korar Chak	01392100	320151
53	Kusha	01390000	320130
54	Mahipal	01392400	320154
55	Manik Hati	01394000	320170
56	Nabastha	01395700	320187
57	Nandara	01387600	320107
58	Nandur	01389100	320122
59	Naopara	01389700	320127
60	Nathpur	01390900	320139
61	Palasi	01390300	320133
62	Palsha	01395500	320185
63	Palsit	01396100	320191
64	Pamra	01388600	320117
65	Paschim Chandipur	01395900	320189
66	Purbba Kashiara	01392900	320159
67	Purbba Krishnapur	01392700	320157
68	Purbba Malkita	01391600	320146
69	Putunda	01393600	320166
70	Raipur	01392300	320153
71	Ramnagar	01393000	320160
72	Sadya	01391200	320142
73	Sahapur	01391300	320143
74	Saiadpur Chak	01393400	320164
75	Saktigar	01393700	320167
76	Saligram	01394900	320179
77	Samanti	01390600	320136
78	Samantichak	01390400	320134
79	Sehara	01392500	320155
80	Shrirampur	01388400	320115

### **Alphabetical List of Villages**

Name of the CD Block : Burdwan-II

CD Block Code (2011) : 0137

Sl. No.	Name of the Village	PLCN 2001	MDDS PLCN 2011
1	2	3	4
81	Shuhari	01393200	320162
82	Shukur	01391700	320147
83	Sialdaha (P)	01391000	320140
84	Sonakur	01392600	320156
85	Syamsundarpur	01389800	320128
86	Tajpur	01392800	320158
87	Tatkhandra	01394600	320176
88	Totpara	01394400	320174

Census of India 2011  
Amenities and Land use

Serial Number	Name fo Village	Location code no.	Total area of the village ( in hectares rounded up to one decimal place)	Total population ( 2011 census )	Number of households (2011 census)	Number of educational amenities availab village, the distance range code viz; a for for 10+ kms of nearest place where fa							
						Pre-Primary school (PP)	Primary school (P)	Middle school (M)	Secondary School (S)	Senior Secondary school (SS)	Degree college of arts science & commerce (ASC)	Engineering college(EC)	Medical college (MC)
1	2	3	4	5	6	7	8	9	10	11	12	13	14

Name of District:-Bardhaman

Name of CD Block:-Burdwan - II

1563	Kadigachha	320105	97.6	644	172	1	1	a	a	b	b	c	c
1564	Kalyanpur	320106	60	691	151	1	1	b	a	b	b	b	b
1565	Nandara	320107	66	1056	248	2	2	1	a	a	b	b	b
1566	Dangachha	320108	71.6	353	80	1	1	a	a	a	b	b	b
1567	Bamchandaipur	320109	321.1	4607	1133	3	3	1	a	a	a	a	a
1568	Ichhlabad (P)	320110	268.3	3984	1005	1	1	a	a	a	b	b	b
1569	Kanainatshal (P)	320111	105.2	840	207	1	1	a	a	b	b	b	b
1570	Alisha	320112	67.8	894	203	1	1	a	a	a	b	b	b
1571	Gopalnagar (P)	320113	64.4	2834	712	1	1	a	a	a	b	b	b
1572	Becharhat (P)	320114	377.6	2265	532	1	1	1	1	a	b	b	b
1573	Shrirampur	320115	225.5	341	76	2	2	1	1	1	b	b	b
1574	Hatsimul	320116	309.2	1560	356	1	1	a	a	a	b	b	b
1575	Pamra	320117	186	1695	387	1	1	a	a	b	b	b	b
1576	Kanthalgachhi	320118	156.8	421	104	1	1	a	a	b	b	b	b
1577	Chaitpur	320119	199.4	1232	273	1	1	a	a	b	b	b	b
1578	Amirpur	320120	179.9	358	91	1	1	a	a	a	b	b	b
1579	Kandarsona	320121	264.3	3362	806	2	2	a	a	a	b	b	b
1580	Nandur	320122	230.7	2507	576	1	1	a	a	a	b	b	b
1581	Jotram	320123	149.1	1956	440	3	3	1	1	1	c	c	c
1582	Durgabati	320124	175.8	1415	332	2	2	a	a	a	c	c	c
1583	Baikunthapur	320125	291.3	2742	642	8	8	5	a	a	b	c	c
1584	Aswatthagaria	320126	62.9	572	144	1	1	a	a	a	b	c	c
1585	Naopara	320127	100.8	480	115	1	1	a	a	a	b	b	b
1586	Syamsundarpur	320128	87.4	780	195	2	2	1	a	a	b	b	b
1587	Basatpur	320129	369.9	1452	352	2	2	1	a	a	b	b	b
1588	Kusha	320130	117.2	214	59	1	1	1	a	a	a	c	c
1589	Korar	320131	196.9	1424	359	1	1	1	1	b	b	c	c
1590	Ekbalpur	320132	80.7	0	0								
1591	Palasi	320133	591.2	3081	715	2	2	1	a	a	b	c	c
1592	Samantichak	320134	59.2	0	0								
1593	Kadra	320135	262.1	1409	349	2	2	1	1	a	b	c	c
1594	Samanti	320136	787.1	4535	1049	3	3	1	1	b	c	c	c
1595	Kashta Kurumba	320137	160.1	1545	392	1	1	a	a	a	b	c	c
1596	Hariharpur Chak	320138	109.1	0	0								
1597	Nathpur	320139	117.8	44	15	a	a	a	a	b	b	c	c
1598	Sialdaha (P)	320140	76.6	371	93	1	1	a	a	a	b	c	c
1599	Karori	320141	327	2721	677	2	2	a	a	a	b	c	c
1600	Sadya	320142	129.7	1658	377	2	2	1	1	1	b	c	c
1601	Sahapur	320143	75.4	3	1	a	a	a	a	a	b	c	c
1602	Debagram	320144	262	1209	300	1	1	a	a	a	b	c	c
1603	Balgana	320145	533.9	3141	729	1	1	1	1	a	b	c	c



**- Village Directory**

(As in 2009)

le. (If not available within the < 5 Kms, b for 5-10 Kms and c if facility is available is given).															Number of Medical Amenities available. (If not available within the village, the distance range code viz: a for < 5 Kms, b for 5-10 Kms and c for 10+ kms of nearest place where facility is available is given).															Name of Village	Serial Number
Management institute (MI)	Polytechnic (Pt)	Vocational training school /ITI	Non-formal training centre (NFTC)	Special school for disabled (SSD)	Others (specify)	Community health centre (CHC)	Primary health centre (PHC)	Primary health sub centre (PHS)	Maternity and child welfare centre (MCWC)	T.B. clinic (TBC)	Hospital-allopathic (HA)	Hospital-alternative medicine (HO)	Dispensary (D)	Veterinary hospital (VH)	Mobile health clinic (MHC)	Family welfare centre (FWC)															
15	16	17	18	19	20	21	22	23	24	25	26	27	28	29	30	31	2	1													

Location CodeNo:-335

Location CodeNo:-0137

c	c	c	a	c		a	a	a	a	a			1	c	c	c	Kadigachha	1563
b	a		a	b		b	a	a	a	b	b	b	a	c		b	Kalyanpur	1564
b	a	b	a	b		a	b	1	b	b	b	b	2	c	b	b	Nandara	1565
b	b	b	a	b		a	a	a	a	a	a					b	Dangachha	1566
b	a	a	a	a		1	1		1	1	1		5	c		b	Bamchandaipur	1567
a	b	a		a		a	a	a	a	a	a		4	c		b	Ichhlabad (P)	1568
b	b	a		a		1	a	a	a	a	a				c	b	Kanainatshal (P)	1569
b	b	1		1		a	a	a	a	a	a		1	c		b	Alisha	1570
b	b	a		a		1	a	a	a	a	a		2	c		2	Gopalnagar (P)	1571
b	b	a		a		b	b	b	b	b	b		2	c		b	Becharhat (P)	1572
b	b	a		a		a	a	a	a	a	a		1	c		b	Shrirampur	1573
b	b	b		b		a	a	a	a	a	a		1	b	b	b	Hatsimul	1574
b	b	a		a		a	a	a	a	a	a		2	c	b	b	Pamra	1575
b	b	b		a		1	a	a	a	a	a		2	b	b	b	Kanthalgachhi	1576
b	b	b	a	a		a	a	a	a	a	a		1	b	b	b	Chaitpur	1577
b	b	b		b		a	a	a	a	a	a		1	b	b	b	Amirpur	1578
b	a	b	a	b		a	a	a	a	b	c	c	1	b		c	Kandarsona	1579
b	b	a		a		1	a	1	a	a	a	b	4	b		b	Nandur	1580
c	a	b	b	a		1	a	a	a	a	a		3	b	b	b	Jotram	1581
c	a	c	a	b		a	b	b	b	b	b		3	b		c	Durgabati	1582
b	a	c		1	b	a	a	1	a	a	a		3	c		c	Baikunthapur	1583
b	a	c	a	c		a	a	a	a	a	a				b	b	Aswatthagaria	1584
b	c	b	a	b		a	b	b	b	b	b		2	c		b	Naopara	1585
b	b	b		1	b	a	a	a	a	a	a		1	c		b	Syamsundarpur	1586
b	b	c	a	c		a	a	a	a	a	a				c	b	Basatpur	1587
c	c	c		c		b	b	b	b	b	b	b	a	c		c	Kusha	1588
c	c	c	a	c		a	a	a	a	a	a		1	c	c	c	Korar	1589
																	Ekbalpur	1590
c	c	c		1	c	1	a	a	a	a	a	c	2	a	c	c	Palasi	1591
																	Samantichak	1592
c	c	c	a	c		a	c	c	c	c	c	c	1	c		c	Kadra	1593
c	c	c		1	c	1	c	1	c	c	c	c	2	c	c	c	Samanti	1594
c	c	c		c		1	c	1	c	c	c	c	1	c	c	c	Kashta Kurumba	1595
																	Hariharpur Chak	1596
c	c	c	b	c		a	c	c	c	c	c	c	a	c	c	c	Nathpur	1597
c	c	c		c		1	c	b	b	b	b		a	c		c	Sialdaha (P)	1598
c	c	c		c											c		Karori	1599
c	c	c		1	c	a	b	b	b	b	b		5	c	c	c	Sadya	1600
c	c	c		c		a	a	a	a	a	a		a	c	c	c	Sahapur	1601
c	c	c		c		a	a	a	a	a	a		a	c	c	c	Debagram	1602
c	c	c		1	c	1	b	1	b	b	b	c	4	c	c	c	Balgana	1603

Serial Number	Name fo Village	Number of Non-Government Medical Amenities available.							Availability of drinking water - Yes / No							
		Charitable non Govt. hospital/Nursing home.	Medical practitioner with MBBS Degree	Medical practitioner with other degree	Medical practitioner with no degree	Traditional practitioner and faith healer	Medicine Shop	Others	Tap water (Treated/Untreated)	Well water (Covered / Uncovered well)	Hand Pump	Tube wells / Bore well	Spring	River / Canal	Tank / Pond / Lake	Others
1	2	32	33	34	35	36	37	38	39	40	41	42	43	44	45	46

1563	Kadigachha	0	0	1	0	0	0	0	Yes	No	Yes	Yes	No	No	Yes	No
1564	Kalyanpur	0	0	0	0	0	0	0	No	No	Yes	Yes	No	Yes	Yes	No
1565	Nandara	0	0	0	0	2	0	0	No	No	Yes	Yes	No	Yes	Yes	No
1566	Dangachha	0	0	0	0	0	0	0	No	No	Yes	Yes	No	Yes	Yes	No
1567	Bamchandaipur	0	1	1	0	3	0	0	No	No	Yes	Yes	No	Yes	Yes	No
1568	Ichhlabad (P)	0	0	2	0	2	1	0	No	No	Yes	No	No	Yes	Yes	No
1569	Kanainatshal (P)	0	0	0	0	0	0	0	No	No	Yes	No	No	Yes	Yes	No
1570	Alisha	0	0	0	0	1	0	0	No	No	Yes	No	No	Yes	Yes	No
1571	Gopalnagar (P)	0	0	1	0	1	1	0	Yes	No	Yes	No	No	Yes	Yes	No
1572	Becharhat (P)	0	0	2	0	0	0	0	No	No	Yes	No	No	Yes	Yes	No
1573	Shrirampur	0	0	0	1	0	1	0	No	No	Yes	Yes	No	Yes	Yes	No
1574	Hatsimul	0	0	0	1	0	0	1	No	No	Yes	Yes	No	Yes	Yes	No
1575	Pamra	0	0	0	2	0	1	0	No	No	Yes	Yes	No	Yes	Yes	No
1576	Kanthalgachhi	0	0	0	2	0	0	0	No	No	Yes	Yes	No	Yes	Yes	No
1577	Chaitpur	0	0	0	0	1	0	0	No	No	Yes	Yes	No	No	Yes	No
1578	Amirpur	0	0	0	0	1	0	0	No	No	Yes	Yes	No	Yes	Yes	No
1579	Kandarsona	0	0	0	250	0	1	0	No	No	Yes	No	No	No	Yes	No
1580	Nandur	0	0	1	2	1	1	0	Yes	No	Yes	Yes	No	Yes	Yes	No
1581	Jotram	0	0	1	1	1	1	0	No	No	Yes	Yes	No	Yes	Yes	No
1582	Durgabati	0	0	2	1	1	0	0	No	No	Yes	Yes	No	No	Yes	No
1583	Baikunthapur	0	0	2	0	1	0	0	Yes	No	Yes	Yes	No	Yes	Yes	No
1584	Aswatthagaria	0	0	0	0	0	0	0	No	No	Yes	Yes	No	No	Yes	No
1585	Naopara	0	0	1	0	1	0	0	No	No	Yes	No	No	No	Yes	No
1586	Syamsundarpur	0	0	0	0	1	0	0	Yes	No	Yes	Yes	No	No	Yes	No
1587	Basatpur	0	0	0	0	0	0	0	No	No	Yes	Yes	No	Yes	Yes	No
1588	Kusha	0	0	0	0	0	0	0	Yes	No	Yes	Yes	No	Yes	Yes	No
1589	Korar	0	0	0	1	0	0	0	No	No	Yes	Yes	No	Yes	Yes	No
1590	Ekbalpur															
1591	Palasi	0	1	2	0	1	1	0	No	No	Yes	Yes	No	Yes	Yes	No
1592	Samantichak															
1593	Kadra	0	0	1	0	0	0	0	No	No	Yes	Yes	No	Yes	Yes	No
1594	Samanti	0	0	3	0	0	2	0	No	No	Yes	Yes	No	Yes	Yes	No
1595	Kashta Kurumba	0	0	1	0	40	1	0	No	No	Yes	Yes	No	Yes	Yes	No
1596	Hariharpur Chak															
1597	Nathpur	0	0	0	0	0	0	0	No	No	Yes	Yes	No	Yes	Yes	No
1598	Sialdaha (P)	0	0	0	0	0	1	0	No	No	Yes	Yes	No	Yes	Yes	No
1599	Karori	0	0	0	0	0	0	0	Yes	No	Yes	Yes	No	Yes	No	No
1600	Sadya	0	2	1	0	2	1	0	Yes	No	Yes	Yes	No	Yes	Yes	No
1601	Sahapur	0	0	0	0	0	0	0	No	No	Yes	No	No	No	Yes	No
1602	Debagram	0	0	0	0	0	0	0	No	No	Yes	No	No	Yes	No	No
1603	Balgana	0	0	0	0	4	1	0	Yes	No	Yes	Yes	No	Yes	Yes	No

Availability of toilet & others Yes / No				Communication and transport facilities (If amenities available code -Yes is given except for Village Pin Code ,If not available within the village , the distance range code viz; a for < 5 Kms, b for 5-10 Kms and c for 10+ kms of nearest place where facility is available is given).							Comm Pin C		
Community toilet including bath.	Community toilet excluding bath.	Rural sanitary mart or sanitary hardware outlet available near the village.	Community bio- gas or recycle of waste for productive use.	Post office(PO)	Sub post office (SPO)	Post & Telegraph office (P&TO)	Village Pin Code	Telephones (Land lines)	Public call office (PCO)	Mobile phone coverage	Name of Village	Serial Number	Serial Number
47	48	49	50	51	52	53	54	55	56	57	2	1	1

No	No	No	No			c	713102	a	b	b	Kadigachha	1563	1563
No	No	No	No	b	b	b	713103	Yes	Yes	Yes	Kalyanpur	1564	1564
No	No	No	No	b	a	b	713101	Yes	Yes	Yes	Nandara	1565	1565
No	No	No	No	a		b	713101	Yes	Yes	Yes	Dangachha	1566	1566
No	No	No	No	a	b	b	713101	Yes	Yes	Yes	Bamchandaipur	1567	1567
No	No	No	No	a		a	713103	Yes	Yes	Yes	Ichhlabad (P)	1568	1568
No	No	No	No	b	a	b	713103	Yes	Yes	Yes	Kanainatshal (P)	1569	1569
No	No	No	No	a		b	713101	Yes	Yes	Yes	Alisha	1570	1570
Yes	No	No	No	b		b	713103	Yes	Yes	Yes	Gopalnagar (P)	1571	1571
No	No	No	No	b	a	b	713103	Yes	Yes	Yes	Becharhat (P)	1572	1572
No	No	No	No	b	a	b	713103	Yes	a	Yes	Shrirampur	1573	1573
No	No	No	No	b		b	713103	Yes	a	Yes	Hatsimul	1574	1574
No	No	No	No	a	b	b	713101	Yes	Yes	Yes	Pamra	1575	1575
No	No	No	No	b		b	713101	Yes	a	Yes	Kanthalgachhi	1576	1576
No	No	No	No	b	b	b	713101	Yes	a	Yes	Chaitpur	1577	1577
No	No	No	No	a		b	713101	Yes	a	Yes	Amirpur	1578	1578
No	No	No	No	a	a	c	713149	Yes	a	Yes	Kandarsona	1579	1579
Yes	No	No	No	a	b	b	713101	Yes	b	Yes	Nandur	1580	1580
No	No	No	No	Yes	b	b	713101	Yes	Yes	Yes	Jotram	1581	1581
No	No	No	No	a		c	713101	Yes	Yes	Yes	Durgabati	1582	1582
No	No	No	No	Yes	c	b	713101	Yes	Yes	Yes	Baikunthapur	1583	1583
No	No	No	No	a	b	b	713101	Yes	Yes	Yes	Aswatthagaria	1584	1584
No	No	No	No	a	a	b	713101	Yes	Yes	Yes	Naopara	1585	1585
No	No	No	No	a		b	713141	Yes	Yes	Yes	Syamsundarpur	1586	1586
No	No	No	No	a	a	b	713407	Yes	Yes	Yes	Basatpur	1587	1587
No	No	No	No	a		c	713407	Yes	Yes	Yes	Kusha	1588	1588
No	No	No	No	Yes		c	713102	Yes	Yes	Yes	Korar	1589	1589
											Ekbalpur	1590	1590
No	No	No	No	Yes	b	c	713407	Yes	Yes	Yes	Palasi	1591	1591
											Samantichak	1592	1592
No	No	No	No	a		c	713426	Yes	Yes	Yes	Kadra	1593	1593
No	No	No	No	Yes		c	713426	Yes	Yes	Yes	Samanti	1594	1594
No	No	No	No	Yes		c	713426	Yes	a	Yes	Kashta Kurumba Hariharpur Chak	1595	1595
												1596	1596
No	No	No	No	a		c	713426	Yes	a	Yes	Nathpur	1597	1597
No	No	No	No	a	c	c	713426	Yes	a	Yes	Sialdaha (P)	1598	1598
No	No	No	No	a		c	713407	Yes	Yes	Yes	Karori	1599	1599
No	No	No	No	Yes	b	c	713407	Yes	Yes	Yes	Sadya	1600	1600
No	No	No	No	a		c	713101	Yes	a	Yes	Sahapur	1601	1601
No	No	No	No	a	c	c	713102	Yes	Yes	Yes	Debagram	1602	1602
No	No	No	No	Yes	a	c	713407	Yes	Yes	Yes	Balgana	1603	1603

unication and transport facilities (If amenities available code -Yes is given except for Village ode ,If not available within the village , the distance range code viz; a for <5 Kms, b for 5-10 Kms and c for 10+ kms of nearest place where facility is available is given).

Village connected to highways,vill (If amenities available code -Yes village , the distance range code and c for 10+ kms of nearest place

Name of Village	Internet cafés/ Common service centre (CSC)	Private courier facility	Bus service (Public & Private)	Railway stations	Auto/Modified Autos	Taxis and Vans	Tractors	Cycle-pulled rickshaws(Manual & Machine driven)	Carts driven by animals	Sea /River ferry service	Connected to national highway(NH)	Connected to state highway(SH)	Connected to major district road (MDR)	Connected to others district road	Pucca roads	Kutchcha roads
2	58	59	60	61	62	63	64	65	66	67	68	69	70	71	72	73

Kadigachha	b	b	a	c	c	a	b	Yes	a	c	c	b			Yes	Yes
Kalyanpur	b	b	Yes	c	b	Yes	Yes	Yes	Yes	b	b	a	Yes	a	a	Yes
Nandara	b	b	Yes	c	b	Yes	Yes	Yes	Yes	c	a		Yes	b	Yes	Yes
Dangachha	b	b	Yes	c	b	Yes	Yes	Yes	Yes	b	b		Yes	b	a	Yes
Bamchandaipur	b	b	Yes	c	c	Yes	Yes	Yes	Yes	a	Yes	b	b	b	a	Yes
Ichhlabad (P)	Yes	Yes	a	c	c	Yes	Yes	Yes	Yes	c	a	a		Yes	a	Yes
Kanainatshal (P)	a	Yes	Yes	c	a	Yes	Yes	Yes	c		a			Yes	Yes	Yes
Alisha	a	a	Yes	c	c	Yes	Yes	Yes	Yes	c	Yes	b			Yes	Yes
Gopalnagar (P)	Yes	Yes	Yes	c	c	Yes	Yes	Yes	Yes	c	a	a		Yes	Yes	Yes
Becharhat (P)	a	a	a	c	c	Yes	Yes	Yes	Yes	c	a	a		Yes	a	Yes
Shrirampur	a	b	a	c	Yes	Yes	Yes	Yes	Yes	Yes	a	a		Yes	Yes	Yes
Hatsimul	a	b	a	c	c	Yes	Yes	Yes	Yes	c	a	b		Yes	a	Yes
Pamra	b	b	a	c	c	Yes	Yes	Yes	Yes	c	a	b		Yes	a	Yes
Kanthalgachhi	a	b	a	c	c	Yes	Yes	Yes	Yes	c	a	c			a	Yes
Chaitpur	b	b	a	c	c	Yes	Yes	Yes	Yes	c	a	b		Yes	a	Yes
Amirpur	b	b	a	c	b	Yes	Yes	Yes	Yes	c	a	b		Yes	a	Yes
Kandarsona	b	b	Yes	b	b	Yes	Yes	Yes	Yes	b	Yes	b	b	b	Yes	Yes
Nandur	a	b	a	a	b	Yes	Yes	Yes	Yes	c	a	a		Yes	a	Yes
Jotram	Yes	b	Yes	Yes	b	Yes	Yes	Yes	Yes	b	Yes	c	c	c	Yes	Yes
Durgabati	c	c	a	a	c	Yes	Yes	Yes	Yes	b	a	c	b	c	a	Yes
Baikunthapur	b	b	Yes	a	c	Yes	Yes	Yes	Yes	c	c	a	Yes		Yes	Yes
Aswatthagaria	b	b	a	b	c	Yes	Yes	Yes	Yes	c	c	a	b		a	Yes
Naopara	b	b	Yes	b	c	Yes	Yes	Yes	Yes	c	b		Yes	b	Yes	Yes
Syamsundarpur	b	b	Yes	b	b	Yes	Yes	Yes	Yes	c	b		Yes	b	Yes	Yes
Basatpur	b	b	Yes	b	b	Yes	Yes	Yes	Yes	c	b				Yes	Yes
Kusha	a	b	a	c	b	Yes	Yes	Yes	Yes	c	c	a		Yes	a	Yes
Korar	b	c	Yes	c	b	Yes	Yes	Yes	Yes	c	c	b			Yes	Yes
Ekbalpur																
Palasi	c	c	a	c	b	Yes	Yes	Yes	Yes	c	c	Yes			a	Yes
Samantichak																
Kadra	b	c	Yes	c	b	Yes	Yes	Yes	Yes	c	c	c	b		Yes	Yes
Samanti	b	b	Yes	c	a	Yes	Yes	Yes	Yes	c	c	b	b	Yes	Yes	Yes
Kashta Kurumba	c	c	a	c	b	Yes	Yes	Yes	Yes	c		b	a		a	Yes
Hariharpur Chak																
Nathpur	a	b	a	c	b	Yes	Yes	Yes	Yes	c	c	b	b		a	Yes
Sialdaha (P)	a	c	Yes	c	c	Yes	Yes	Yes	Yes	c	c	c	b		a	Yes
Karori	c	c	Yes	c	b	Yes	Yes	Yes	Yes	c	a	b			Yes	Yes
Sadya	c	c	Yes	c	b	Yes	Yes	Yes	Yes	c	c	b		Yes	Yes	Yes
Sahapur	c	c	a	c	b	Yes	Yes	Yes	Yes	c	c	b		Yes	Yes	Yes
Debagram	c	c	Yes	c	a	Yes	Yes	Yes	Yes	c	c	b			Yes	Yes
Balgana	c	b	Yes	c	a	Yes	Yes	Yes	Yes	c	c	b			Yes	Yes

age roads, banks & credit societies is given, If not available within the viz; a for < 5 Kms, b for 5-10 Kms where facility is available is given).	Availability of miscellaneous facilities (If amenities available code -Yes is given, If not available within the village , the distance range code viz; a for < 5 Kms, b for 5-10 Kms and c for 10+ kms of nearest place where facility is available is given).	Ava within
---	---	------------

Water bounded macadam(WBM) roads	Navigable waterway (river/canal)(NW)	Footpaths (FP)	Commercial & Co-operative Banks	ATM	Agricultural Credit Societies	Self-Help Group (SHG)	Public distribution system (PDS) shop	Mandis / Regular market	Weekly Haat	Agricultural marketing society	Integrated Child Development Scheme (Nutritional Centres)	Anganwadi Centre (Nutritional Centres)	Others (Nutritional Centres)	Name of Village	Serial Number	Serial Number
74	75	76	77	78	79	80	81	82	83	84	85	86	87	2	1	1

c		Yes			c	Yes	Yes	c	Yes	Yes	Yes	Yes	Yes	Kadigachha	1563	1563
c	c	Yes	a	a	c	Yes	a	c	a	b	Yes	Yes	Yes	Kalyanpur	1564	1564
c	c	Yes	a	b	Yes	Yes	Yes	c	Yes	b	Yes	Yes	Yes	Nandara	1565	1565
c	c	Yes	a	b	c	Yes	a	c	b	Yes	Yes	Yes	Yes	Dangachha	1566	1566
a	a	Yes	a	a	c	Yes	a	c	b	Yes	Yes	Yes	Yes	Bamchandaipur	1567	1567
		Yes	a	a	c	Yes	Yes	c	c	Yes	Yes	b	Yes	Ichhlabad (P)	1568	1568
a		Yes	a	a	c	Yes	a	c	b	Yes	Yes	Yes	Yes	Kanainatshal (P)	1569	1569
		Yes	Yes	a	c	Yes	a	c	b	Yes	Yes	Yes	Yes	Alisha	1570	1570
		Yes		a	Yes	Yes	a	Yes	c	Yes	b	Yes	Yes	Gopalnagar (P)	1571	1571
		Yes	a	a	c	Yes	a	c	c	Yes	a	Yes	Yes	Becharhat (P)	1572	1572
		Yes	a	b	c	Yes	a	Yes	b	Yes	a	Yes	Yes	Shrirampur	1573	1573
		Yes	a	b	c	Yes	a	c	b	Yes	Yes	Yes	Yes	Hatsimul	1574	1574
		Yes		b	c	Yes	Yes	c	b	Yes	Yes	Yes	Yes	Pamra	1575	1575
		Yes	a	b	c	Yes	Yes	c	b	Yes	b	Yes	Yes	Kanthalgachhi	1576	1576
		Yes	b	b	b	Yes	a	c	b	Yes	Yes	Yes	Yes	Chaitpur	1577	1577
Yes		Yes	a	b	c	Yes	a	c	b	Yes	Yes	Yes	Yes	Amirpur	1578	1578
	a	Yes	b	b	c	Yes	Yes	c	b	c	c	Yes	Yes	Kandarsona	1579	1579
		Yes	a	b	b	Yes	a	c	b	Yes	b	Yes	Yes	Nandur	1580	1580
b	b	Yes	b	b	b	Yes	Yes	Yes	b	Yes	Yes	Yes	Yes	Jotram	1581	1581
b	b	Yes	b	c	c	Yes	a	c	c	Yes	Yes	Yes	Yes	Durgabati	1582	1582
c	c	Yes	a	b	Yes	Yes	Yes	b	b	Yes	c	Yes	Yes	Baikunthapur	1583	1583
c	c	Yes	b	b	c	Yes	a	c	a	Yes	Yes	Yes	Yes	Aswatthagaria	1584	1584
c	c	Yes	b	b	c	Yes	a	c	b	Yes	Yes	Yes	Yes	Naopara	1585	1585
c	c	Yes	a	b	c	Yes	a	c	a	Yes	Yes	Yes	Yes	Syamsundarpur	1586	1586
		Yes	a	b	b	Yes	Yes	c	Yes	Yes	Yes	Yes	Yes	Basatpur	1587	1587
		Yes	a	c	c	Yes	a	c	a	Yes	Yes	Yes	Yes	Kusha	1588	1588
		Yes	Yes	c	c	Yes	a	c	b	Yes	Yes	Yes	Yes	Korar	1589	1589
														Ekbalpur	1590	1590
		Yes		b	Yes	Yes	Yes	c	a	Yes	Yes	Yes	Yes	Palasi	1591	1591
														Samantichak	1592	1592
c	c	Yes	b		Yes	Yes	Yes	c	a	Yes	Yes	Yes	Yes	Kadra	1593	1593
c	c	Yes	c	c	Yes	Yes	Yes	c	a	Yes	Yes	Yes	Yes	Samanti	1594	1594
c	c	Yes	b	c	c	Yes	a	c	a	Yes	Yes	Yes	Yes	Kashta Kurumba Hariharpur Chak	1595	1595
c	a	Yes	b	c	c	Yes	Yes	c	a	c	c	a	Yes	Nathpur	1597	1597
c	c	Yes		c	Yes	Yes	a	c	Yes	c	c	Yes	Yes	Sialdaha (P)	1598	1598
		Yes	b	c	c	Yes	Yes	c	b	Yes	Yes	Yes	Yes	Karori	1599	1599
		Yes		c	c	Yes	Yes	c	b	c	Yes	Yes	Yes	Sadya	1600	1600
		Yes	a	c	b	Yes	a	c	a	c	Yes	a	Yes	Sahapur	1601	1601
		Yes	a	c	c	Yes	Yes	c	Yes	Yes	Yes	Yes	Yes	Debagram	1602	1602
		Yes		c	c	Yes	Yes	c	b	Yes	b	Yes	Yes	Balgana	1603	1603

Availability of miscellaneous facilities (If amenities available code -Yes is given, If not available the village, the distance range code viz; a for < 5 Kms, b for 5-10 Kms and c for 10+ kms of nearest place where facility is available is given).

Availability of electricity (Yes/No)

Name of Village	ASHA (Accredited Social Health Activist)	Community centre with/without TV	Sports Field,	Sports Club / Recreation Centre	Cinema / Video Hall	Public Library	Public Reading Room	Newspaper Supply	Assembly Polling station	Birth & Death Registration Office	Power Supply for Domestic Use (ED)	Power Supply for Agricultural Use (EAG)	Power Supply for Commercial Use (EC)	Power Supply for All Uses (EA)
2	88	89	90	91	92	93	94	95	96	97	98	99	100	101

Kadigachha	Yes	Yes	Yes	Yes	Yes	Yes	Yes	Yes	Yes	Yes	Yes	Yes	Yes	Yes
Kalyanpur	Yes	b	Yes	a	a	b	b	Yes	a	a	Yes	Yes	Yes	Yes
Nandara	Yes	Yes	Yes	Yes	Yes	Yes	Yes	Yes	Yes	Yes	Yes	Yes	Yes	Yes
Dangachha	Yes	a	Yes	Yes	b	a	a	Yes	Yes	Yes	Yes	Yes	Yes	Yes
Bamchandaipur	Yes	b	Yes	Yes	Yes	a	Yes	Yes	Yes	Yes	Yes	Yes	Yes	Yes
Ichhlabad (P)	Yes	a	Yes	Yes	a	Yes	Yes	Yes	Yes	a	Yes	Yes	Yes	Yes
Kanainatshal (P)	Yes	b	Yes	b	b	b	Yes	Yes	Yes	Yes	Yes	Yes	Yes	Yes
Alisha	Yes	b	Yes	b	b	a	a	Yes	Yes	a	Yes	Yes	Yes	Yes
Gopalnagar (P)	Yes	b	Yes	Yes	b	b	b	Yes	Yes	Yes	Yes	Yes	Yes	Yes
Becharhat (P)	Yes	b	Yes	Yes	b	b	b	Yes	Yes	a	Yes	Yes	Yes	Yes
Shrirampur	Yes	b	Yes	a	Yes	a	a	Yes	Yes	a	Yes	Yes	Yes	Yes
Hatsimul	Yes	b	Yes	Yes	Yes	a	a	Yes	Yes	Yes	Yes	Yes	Yes	Yes
Pamra	Yes	b	Yes	Yes	b	a	a	Yes	Yes	a	Yes	Yes	Yes	Yes
Kanthalgachhi	Yes	b	Yes	Yes	b	b	b	Yes	Yes	b	Yes	Yes	Yes	Yes
Chaitpur	Yes	a	Yes	a	Yes	a	a	Yes	Yes	Yes	Yes	Yes	Yes	Yes
Amirpur	Yes	b	Yes	a	b	a	a	Yes	Yes	Yes	Yes	Yes	Yes	Yes
Kandarsona	Yes	Yes	Yes	Yes	Yes	Yes	Yes	Yes	Yes	Yes	Yes	Yes	Yes	Yes
Nandur	Yes	b	Yes	Yes	b	b	b	Yes	Yes	a	Yes	Yes	Yes	Yes
Jotram	Yes	b	Yes	Yes	c	Yes	Yes	Yes	Yes	Yes	Yes	Yes	Yes	Yes
Durgabati	Yes	Yes	Yes	c	c	a	a	Yes	Yes	Yes	Yes	Yes	Yes	Yes
Baikunthapur	Yes	b	Yes	Yes	b	b	b	Yes	Yes	a	Yes	Yes	Yes	Yes
Aswatthagaria	Yes	b	Yes	Yes	b	b	b	Yes	Yes	Yes	Yes	Yes	Yes	Yes
Naopara	Yes	b	Yes	Yes	Yes	b	b	Yes	Yes	Yes	Yes	Yes	Yes	Yes
Syamsundarpur	Yes	b	Yes	Yes	b	b	b	Yes	Yes	b	Yes	Yes	Yes	Yes
Basatpur	Yes	b	Yes	b	b	b	b	Yes	Yes	Yes	Yes	Yes	Yes	Yes
Kusha	Yes	c	Yes	Yes	c	a	a	Yes	Yes	Yes	Yes	Yes	Yes	Yes
Korar	Yes	c	Yes	Yes	Yes	b	b	Yes	Yes	Yes	Yes	Yes	Yes	Yes
Ekbalpur														
Palasi	Yes	c	a	Yes	Yes	Yes	Yes	Yes	Yes	a	Yes	Yes	Yes	Yes
Samantichak														
Kadra	Yes	a	Yes	a	Yes	b	b	Yes	Yes	Yes	Yes	Yes	Yes	Yes
Samanti	Yes	c	Yes	c	c	Yes	Yes	Yes	Yes	a	Yes	Yes	Yes	Yes
Kashta Kurumba	Yes	c	Yes	c	c	a	a	Yes	Yes	Yes	Yes	Yes	Yes	Yes
Hariharpur Chak														
Nathpur	Yes	c	a	a	c	b	b	Yes	a	a	Yes	Yes	Yes	Yes
Sialdaha (P)	Yes	c	Yes	c	c	c	c	Yes	a	a	Yes	Yes	Yes	Yes
Karori	Yes	Yes	Yes	Yes	c	Yes	Yes	Yes	Yes	Yes	Yes	Yes	Yes	Yes
Sadya	Yes	Yes	Yes	Yes	Yes	Yes	Yes	Yes	Yes	a	Yes	Yes	Yes	Yes
Sahapur	Yes	a	a	a	c	a	a	Yes	b	a	Yes	Yes	Yes	Yes
Debagram	Yes	a	Yes	Yes	c	Yes	Yes	Yes	Yes	a	Yes	Yes	Yes	Yes
Balgana	Yes	Yes	Yes	Yes	Yes	Yes	Yes	Yes	Yes	Yes	Yes	Yes	Yes	Yes

Nearest Town		Land Use							
		Area under different types of land use (in hectares rounded up to one decimal place)							
Name	Distance range code i.e. a for < 5 Kms, b for 5-10 Kms and c for 10+ kms .	Forests	Area under Non-agricultural Uses	Barren and Un-cultivable land	Permanent Pastures and Other Grazing Lands	Land Under Miscellaneous Tree Crops etc.	Culturable Waste Land	Name of Village	Serial Number
102	103	104	105	106	107	108	109	2	1

BURDWAN	b	0	20.2	0	0	0	0.4	Kadigachha	1563
BURDWAN	b	0	7.4	0	0	0	0.5	Kalyanpur	1564
BURDWAN	b	0	8.8	0	0	0	0.5	Nandara	1565
BURDWAN	b	0	2.3	0	0	0	0.2	Dangachha	1566
BURDWAN	b	0	48.1	0	0	0	3	Bamchandaipur	1567
BURDWAN	b	0	102.3	0	0	0	2	Ichhlabad (P)	1568
BURDWAN	a	0	42.2	0	0	0	0	Kanainatshal (P)	1569
BURDWAN	b	0	11.6	0	0	0	0.6	Alisha	1570
BURDWAN	b	0	22.4	0	0	0	2	Gopalnagar (P)	1571
BURDWAN	b	0	179.3	0	0	0	2.8	Becharhat (P)	1572
BURDWAN	b	0	107	0	0	0	1.3	Shrirampur	1573
BURDWAN	b	0	122.6	0	0	0	3	Hatsimul	1574
BURDWAN	b	0	68	0	0	0	1.1	Pamra	1575
BURDWAN	b	0	82.8	0	0	0	1.3	Kanthalgachhi	1576
BURDWAN	b	0	77	0	0	0	1.4	Chaitpur	1577
BURDWAN	b	0	74.5	0	0	0	1.4	Amirpur	1578
BURDWAN	b	0	83.3	0	0	0	1	Kandarsona	1579
BURDWAN	b	0	31.1	0	0	0	1.6	Nandur	1580
BURDWAN	b	0	35.1	0	0	0	1	Jotram	1581
BURDWAN	b	0	56.8	0	0	0	0	Durgabati	1582
BANKURA	b	0	21.3	0	0	0	2	Baikunthapur	1583
BURDWAN	b	0	10.3	0	0	0	0.5	Aswatthagaria	1584
BURDWAN	b	0	27.2	0	0	0	0.2	Naopara	1585
BURDWAN	b	0	39.7	0	0	0	0.2	Syamsundarpur	1586
BURDWAN	b	0	48.5	0	0	0	4.4	Basatpur	1587
BURDWAN	b	0.2	14	0	0	0	1	Kusha	1588
BURDWAN	b	0	61.5	0	0	0	1.4	Korar	1589
BURDWAN	b	0	10.7	0	0	0	0	Ekbalpur	1590
BURDWAN	c	0	160.2	0	0	0	0	Palasi	1591
BURDWAN	c	0	1.2	0	0	0	0	Samantichak	1592
BURDWAN	b	0	59.1	0	0	0	0	Kadra	1593
BURDWAN	b	0	92.1	0	0	0	0	Samanti	1594
BURDWAN	b	0	39	0	0	0	0	Kashta Kurumba	1595
BURDWAN	b	0.6	2.4	0	0	0	0	Hariharpur Chak	1596
BURDWAN	b	0	2.8	0	0	0	0	Nathpur	1597
BURDWAN	b	0	3.6	0	0	0	0	Sialdaha (P)	1598
BURDWAN	b	0	27.4	0	0	0	0	Karori	1599
BURDWAN	b	0	31.7	0	0	0	0	Sadya	1600
BURDWAN	b	0	8	0	0	0	0	Sahapur	1601
BURDWAN	b	0	41	0	0	0	0	Debagram	1602
BURDWAN	c	0	51.1	0	0	0	0	Balgana	1603

Land Use											
Area under different types of land use (in hectares rounded up to one decimal place)							Area irrigated by source (in hectare).				
Serial Number	Name of Village	Fallow lands other than current fallows	Current Fallows	Net Area Sown	Total Irrigated Land Area	Total Un-irrigated Land Area	Canals ( C )	Wells/Tube-wells(W/TW)	Tanks/Lakes(T/L)	Water Falls(WF)	Others(O)
1	2	110	111	112	113	114	115	116	117	118	119

1563	Kadigachha	0	0	76.9	76.9	0	46.9	0	20	0	10
1564	Kalyanpur	0	0	52.1	50	2.1	10	0	5	0	35
1565	Nandara	0	0	56.7	50	6.7	15	0	5	0	30
1566	Dangachha	0	0	69	69	0	50	0	14	0	5
1567	Bamchandaipur	0	0	270	270	0	220	0	50	0	0
1568	Ichhlabad (P)	0	0	164	114	50	107	0	5	0	2
1569	Kanainatshal (P)	0	0	63	63	0	63	0	0	0	0
1570	Alisha	0	0	55.6	49.8	5.8	41.8	0	0	0	8
1571	Gopalnagar (P)	0	0	40	30	10	30	0	0	0	0
1572	Becharhat (P)	0	0	195.5	101	94.5	100	0	0	0	1
1573	Shrirampur	0	0	117.2	100	17.2	94	0	0	0	6
1574	Hatsimul	0	0	183.6	165	18.6	165	0	0	0	0
1575	Pamra	0	0	116.9	107.9	9	100.9	0	0	0	7
1576	Kanthalgachhi	0	0	72.7	50	22.7	50	0	0	0	0
1577	Chaitpur	0	0	121	121	0	81	0	0	0	40
1578	Amirpur	0	0	104	104	0	104	0	0	0	0
1579	Kandarsona	0	0	180	180	0	0	0	10	0	170
1580	Nandur	0	0	198	198	0	150	0	0	0	48
1581	Jotram	0	0	113	113	0	0	0	15	0	98
1582	Durgabati	0	0	119.1	119.1	0	7.1	0	20	0	92
1583	Baikunthapur	0	0	268	268	0	100	0	30	0	138
1584	Aswatthagaria	0	0	52.1	46	6.1	20	0	20	0	6
1585	Naopara	0	0	73.4	73.4	0	41.7	31.7	0	0	0
1586	Syamsundarpur	0	0	47.6	47.6	0	5.6	41.9	0	0	0
1587	Basatpur	0	0	317	317	0	250	0	7	0	60
1588	Kusha	0	0	102	100	2	100	0	0	0	0
1589	Korar	0	0	134	130	4	80	0	0	0	50
1590	Ekbalpur	0	0	70	70	0	70	0	0	0	0
1591	Palasi	0	0	431	422	9	412	0	0	0	10
1592	Samantichak	0	0	58	58	0	58	0	0	0	0
1593	Kadra	0	0	203	203	0	181	5	17	0	0
1594	Samanti	0	0	695	695	0	500	0	150	0	45
1595	Kashta Kurumba	0	0	121	121	0	110	6.7	4.3	0	0
1596	Hariharpur Chak	0	0	106.1	106.1	0	106.1	0	0	0	0
1597	Nathpur	0	0	115	115	0	115	0	0	0	0
1598	Sialdaha (P)	0	0	73	73	0	73	0	0	0	0
1599	Karori	0	0	299.6	299.6	0	200	99.6	0	0	0
1600	Sadya	0	0	98	98	0	98	0	0	0	0
1601	Sahapur	0	0	67.4	67.4	0	67.4	0	0	0	0
1602	Debagram	0	0	221	221	0	221	0	0	0	0
1603	Balgana	0	0	482.8	423	59.8	423	0	0	0	0



Name of three most important commodities manufactured			Name of Village	Serial Number
First	Second	Third		
120	121	122	2	1

			Kadigachha	1563
			Kalyanpur	1564
			Nandara	1565
			Dangachha	1566
			Bamchandaipur	1567
			Ichhlabad (P)	1568
		Grill Factory	Kanainatshal (P)	1569
			Alisha	1570
			Gopalnagar (P)	1571
			Becharhat (P)	1572
			Shrirampur	1573
Bran Oil			Hatsimul	1574
			Pamra	1575
			Kanthalgachhi	1576
			Chaitpur	1577
			Amirpur	1578
Cold Storage	Biscuit Co.	Brick Field, rice Mill	Kandarsona	1579
		Handloom	Nandur	1580
			Jotram	1581
			Durgabati	1582
			Baikunthapur	1583
			Aswatthagaria	1584
			Naopara	1585
			Syamsundarpur	1586
			Basatpur	1587
			Kusha	1588
			Korar	1589
			Ekbalpur	1590
			Palasi	1591
			Samantichak	1592
			Kadra	1593
			Samanti	1594
			Kashta Kurumba	1595
			Hariharpur Chak	1596
			Nathpur	1597
			Sialdaha (P)	1598
			Karori	1599
			Sadya	1600
			Sahapur	1601
			Debagram	1602
			Balgana	1603

Census of India 2011  
Amenities and Land use

Serial Number	Name fo Village	Location code no.	Total area of the village ( in hectares rounded up to one decimal place)	Total population ( 2011 census )	Number of households (2011 census)	Number of educational amenities availab village, the distance range code viz; a for for 10+ kms of nearest place where fa							
						Pre-Primary school (PP)	Primary school (P)	Middle school (M)	Secondary School (S)	Senior Secondary school (SS)	Degree college of arts science & commerce (ASC)	Engineering college(EC)	Medical college (MC)
1	2	3	4	5	6	7	8	9	10	11	12	13	14
1604	Purbba Malkita	320146	167.5	843	213	1	1	a	a	b	b	c	c
1605	Shukur	320147	257.4	1487	330	1	1	1	b	b	b	c	c
1606	Hatgobindapur	320148	672.4	5823	1381	4	4	2	1	1	1	c	c
1607	Banagram	320149	52.7	862	209	1	1	a	a	a	a	c	c
1608	Hatkanda	320150	165.6	870	205	1	1	a	a	a	a	c	c
1609	Korar Chak	320151	49.7	0	0								
1610	Barari Chak	320152	52.6	0	0								
1611	Raipur	320153	248.6	1597	363	1	1	2	2	1	b	c	c
1612	Mahipal	320154	117.5	508	139	1	1	a	a	a	b	c	c
1613	Sehara	320155	132.1	918	212	1	1	1	1	a	a	c	c
1614	Sonakur	320156	185.6	1167	267	4	4	1	a	a	b	c	c
1615	Purbba Krishnapur	320157	168.6	1667	394	1	1	a	a	b	c	c	c
1616	Tajpur	320158	65.5	460	92	1	1	a	a	a	a	c	c
1617	Purbba Kashiara	320159	113.7	1338	330	1	1	1	1	a	a	c	c
1618	Ramnagar	320160	125.2	516	129	1	1	1	a	a	a	c	c
1619	Ataghar	320161	162.8	1270	299	1	1	1	1	a	a	c	c
1620	Shuhari	320162	59.5	1319	329	1	1	1	a	a	a	c	c
1621	Jarur	320163	45.6	234	62	2	1	a	a	a	a	c	c
1622	Saiadpur Chak	320164	66.8	48	13	1	1	a	a	a	b	c	c
1623	Ghatshila	320165	126.7	1537	353	2	2	1	1	1	b	c	c
1624	Putunda	320166	436.8	4409	1054	3	3	1	a	b	b	c	c
1625	Saktigar	320167	238.2	8432	1946	2	2	2	2	2	b	c	c
1626	Amra	320168	338.8	3700	868	2	2	1	1	a	c	c	c
1627	Belna	320169	299.8	2410	542	2	2	a	a	a	c	c	c
1628	Manik Hati	320170	208.3	709	151	1	1	a	a	a	c	c	c
1629	Jafrabad	320171	173.3	543	121	1	1	a	a	a	c	c	c
1630	Kalinagar	320172	96.8	527	138	1	1	a	a	a	c	c	c
1631	Baje Salepur	320173	60	1529	351	1	1	a	a	a	c	c	c
1632	Totpara	320174	222.9	2720	649	2	2	a	a	a	c	c	c
1633	Barshul	320175	322.9	5483	1320	9	9	2	2	1	c	c	c
1634	Tatkhandra	320176	70.8	2837	658	2	2	a	a	a	c	c	c
1635	Dakshin Gopalpur	320177	262.8	1820	435	1	1	a	a	a	c	c	c
1636	Chakundi	320178	207.9	1799	408	2	2	1	1	b	b		
1637	Saligram	320179	222.5	1961	461	1	1	a	a	b	b	c	c
1638	Gangua	320180	184.4	379	87	1	1	a	a	a	b	c	c
1639	Barshua	320181	313.6	1699	395	2	2	a	a	a	a	c	c
1640	Harigram	320182	388.7	1918	471	2	2	a	a	a	a	c	c
1641	Bodhpur	320183	121.2	548	130	1	1	a	a	a	a	c	c
1642	Ausha	320184	367.5	2347	572	1	1	a	a	a	a	c	c
1643	Palsha	320185	231.8	1632	406	1	1	a	a	a	a	c	c
1644	Begut	320186	325.9	2326	529	1	1	1	1	1	b	c	c
1645	Nabastha	320187	300.9	2387	602	4	4	1	1	1	b	c	c
1646	Karanda	320188	684.4	3013	738	2	2	1	b		c	c	c

**- Village Directory**

(As in 2009)

le. (If not available within the < 5 Kms, b for 5-10 Kms and c if facility is available is given).						Number of Medical Amenities available. (If not available within the village, the distance range code viz; a for < 5 Kms, b for 5-10 Kms and c for 10+ kms of nearest place where facility is available is given).						Name of Village	Serial Number					
15	16	17	18	19	20	21	22	23	24	25	26			27	28	29	30	31
Management institute (MI)	Polytechnic (Pt)	Vocational training school /ITI	Non-formal training centre (NFTC)	Special school for disabled (SSD)	Others (specify)	Community health centre (CHC)	Primary health centre (PHC)	Primary health sub centre (PHS)	Maternity and child welfare centre (MCWC)	T.B. clinic (TBC)	Hospital-allopathic (HA)	Hospital-alternative medicine (HO)	Dispensary (D)	Veterinary hospital (VH)	Mobile health clinic (MHC)	Family welfare centre (FWC)		
c	c	c	1	c		1								2			Purbba Malkita	1604
c	c	c		c		b	b	b	b	b	b		1	c		c	Shukur	1605
c	c	c	1	c		1	1	1	b	b	b	b	b	c		c	Hatgobindapur	1606
c	c	c	a	c		a	b	b	b	b	b		3	c		c	Banagram	1607
c	c	c		c		a	a	a	a	a	a		a	c		c	Hatkanda	1608
																	Korar Chak	1609
																	Barari Chak	1610
c	b	b		c		a	a	a	a	a	a		1	c	c	c	Raipur	1611
c	b	c		c		a	a	a	a	a	a		a	b	b	b	Mahipal	1612
b	b	c		c		a	a	a	a	a	a		a	b		c	Sehara	1613
c	b	c	a	c		a	a	a	a	a	a		2	b		c	Sonakur	1614
c	b	c	a	b		b	b	b	b	b	b	b		b		c	Purbba Krishnapur	1615
c	c	c		c		a	a	a	a	a	a			c		c	Tajpur	1616
c	b	b	a	c		1	1	1	1	1	1	1	2	c	c	c	Purbba Kashiara	1617
c	c	c	a	c		a	a	a	a	a	a			c	c	c	Ramnagar	1618
c	c	c		c		1	a	a	a	a	a		2	c	c	c	Ataghar	1619
c	c	c	c	c		a	a	a	a	a	a			b		c	Shuhari	1620
c	c	c	a	c		a	a	a	a	a	a		1	c		c	Jarur	1621
c	c	c	c	c		a	a	a	a	a	a		a	c		c	Saiadpur Chak	1622
c	c	c	a	c		a	b	b	b	b	b		1	b		c	Ghatshila	1623
c	b	c	2	b		1	b	1	b	b	b		5	b		c	Putunda	1624
c	b	c	a	c		1	b	1	b	b	b		8	b		c	Saktigar	1625
c	a	b		b		a	b	b	b	b	b		3	b	b	b	Amra	1626
c	c	c	a	c		1	a	a	a	a	a		a	b		c	Belna	1627
c	c	b		c		a	a	a	a	a	a		1	a		c	Manik Hati	1628
c	c	c	a	c		a	a	a	a	a	a			a		c	Jafrabad	1629
c	c	c	1	c		a	a	a	a	a	a		a	a		c	Kalinagar	1630
c	c	c		c													Baje Salepur	1631
c	c	c	a	c													Totpara	1632
c	c	c		c		1	1	1	1	1	1		12	1		c	Barshul	1633
c	c	c		c		a	a	a	a	a		a	2	a		c	Tatkhandra	1634
c	c	c		c		1	a	a	a	a	a			a		c	Dakshin Gopalpur	1635
c	c	c	1	c													Chakundi	1636
c	c	c	1	c		c	b	1	b	b	c		3	c			Saligram	1637
c	c	c	b	c		c	b	c	c	c	c		a	c			Gangua	1638
c	c	c	a	c		a	b	b	b	b	b	c	1	c		c	Barshua	1639
c	c	c	a	c		c	a	1	b	b	c		1	c	c		Harigram	1640
c	c	c		c		a	b	b	b	b	b		a	c		c	Bodhpur	1641
c	c	c		c		1	b	b	b	b	b	b	4	c	c	c	Ausha	1642
c	c	c		c		a	b	b	b	b	b		a	c		c	Palsha	1643
c	c	c		c		a	c	c	c	c	c		c				Begut	1644
c	c	c		c		a	b	b	b	b	b		1	c	c	c	Nabastha	1645
c	c	c		c		1	c	1	c	c	c		1	c		c	Karanda	1646

Serial Number	Name fo Village	Number of Non-Government Medical Amenities available.							Availability of drinking water - Yes / No							
		Charitable non Govt. hospital/Nursing home.	Medical practitioner with MBBS Degree	Medical practitioner with other degree	Medical practitioner with no degree	Traditional practitioner and faith healer	Medicine Shop	Others	Tap water (Treated/Untreated)	Well water (Covered / Uncovered well)	Hand Pump	Tube wells / Bore well	Spring	River / Canal	Tank / Pond / Lake	Others
1	2	32	33	34	35	36	37	38	39	40	41	42	43	44	45	46
1604	Purbba Malkita	0	0	0	0	0	0	0	No	No	Yes	Yes	No	No	No	No
1605	Shukur	0	0	0	0	1	0	0	Yes	No	Yes	Yes	No	Yes	Yes	No
1606	Hatgobindapur	0	10	5	4	2	6	0	Yes	No	Yes	Yes	No	Yes	Yes	No
1607	Banagram	0	0	1	1	1	0	0	Yes	No	Yes	Yes	No	No	Yes	No
1608	Hatkanda	0	0	0	0	0	0	0	Yes	No	Yes	Yes	No	Yes	Yes	No
1609	Korar Chak															
1610	Barari Chak															
1611	Raipur	0	0	1	0	0	1	0	No	No	Yes	Yes	No	Yes	Yes	No
1612	Mahipal	0	0	0	0	0	0	0	No	No	Yes	Yes	No	No	Yes	No
1613	Sehara	0	0	0	0	0	0	0	No	No	Yes	No	No	Yes	Yes	No
1614	Sonakur	0	0	0	2	0	0	0	No	No	Yes	Yes	No	Yes	Yes	No
1615	Purbba Krishnapur	0	0	0	0	0	0	0	Yes	No	Yes	No	No	Yes	Yes	No
1616	Tajpur	0	0	0	0	0	0	0	No	No	Yes	No	No	No	No	Yes
1617	Purbba Kashiara	0	1	0	0	2	0	0	No	No	Yes	Yes	No	No	Yes	No
1618	Ramnagar	0	0	0	0	0	0	0	Yes	No	Yes	Yes	No	Yes	Yes	No
1619	Ataghar	0	0	2	0	0	1	0	No	No	Yes	Yes	No	Yes	Yes	No
1620	Shuhari	0	0	0	0	0	0	0	No	No	Yes	Yes	No	No	Yes	Yes
1621	Jarur	0	0	0	0	1	0	0	No	No	Yes	Yes	No	Yes	Yes	Yes
1622	Saiadpur Chak	0	0	0	0	0	0	0	No	No	Yes	Yes	No	No	No	Yes
1623	Ghatshila	0	0	0	1	0	0	0	No	No	Yes	Yes	No	Yes	Yes	No
1624	Putunda	0	0	2	0	3	1	0	Yes	No	Yes	Yes	No	Yes	Yes	No
1625	Saktigar	0	2	4	0	2	7	0	Yes	No	Yes	Yes	No	Yes	Yes	No
1626	Amra	0	0	2	0	1	2	0	No	No	Yes	Yes	No	Yes	Yes	No
1627	Belna	0	0	0	0	0	0	0	No	No	Yes	No	No	Yes	Yes	Yes
1628	Manik Hati	0	0	1	0	0	0	0	No	No	Yes	No	No	Yes	No	No
1629	Jafrabad	0	0	0	0	0	0	0	No	No	Yes	No	No	Yes	Yes	No
1630	Kalinagar	0	0	0	0	0	0	0	No	No	Yes	No	No	Yes	Yes	Yes
1631	Baje Salepur	0	0	0	0	0	0	0	No	No	Yes	No	No	Yes	No	Yes
1632	Totpara	0	0	0	0	0	0	0	No	No	Yes	Yes	No	Yes	No	No
1633	Barshul	0	6	4	2	0	8	0	Yes	No	Yes	No	No	Yes	Yes	Yes
1634	Tatkhanda	0	0	0	2	0	0	0	Yes	No	Yes	Yes	No	Yes	Yes	No
1635	Dakshin Gopalpur	0	0	0	0	0	0	0	No	No	Yes	No	No	Yes	Yes	No
1636	Chakundi	0	0	0	0	0	0	0	No	No	Yes	No	No	Yes	Yes	No
1637	Saligram	0	0	3	0	0	0	0	No	No	Yes	Yes	No	Yes	Yes	No
1638	Gangua	0	0	0	0	0	0	0	No	No	Yes	No	No	Yes	Yes	No
1639	Barshua	0	0	0	0	1	0	0	No	No	Yes	No	No	Yes	Yes	No
1640	Harigram	0	0	0	0	0	0	0	Yes	No	Yes	No	No	No	Yes	No
1641	Bodhpur	0	0	0	0	0	0	0	No	No	Yes	Yes	No	No	Yes	No
1642	Ausha	0	0	0	0	4	3	0	Yes	No	Yes	Yes	No	No	Yes	No
1643	Palsha	0	0	0	0	0	0	0	No	No	Yes	Yes	No	No	Yes	No
1644	Begut	0	0	0	0	1	0	0	No	No	Yes	No	No	No	Yes	No
1645	Nabastha	0	1	0	0	1	1	0	No	No	Yes	Yes	No	No	Yes	No
1646	Karanda	0	0	1	0	0	0	0	No	No	Yes	No	No	Yes	Yes	No

Availability of toilet & others Yes / No				Communication and transport facilities (If amenities available code -Yes is given except for Village Pin Code ,If not available within the village , the distance range code viz; a for < 5 Kms, b for 5-10 Kms and c for 10+ kms of nearest place where facility is available is given).							Comm Pin C		
Community toilet including bath.	Community toilet excluding bath.	Rural sanitary mart or sanitary hardware outlet available near the village.	Community bio- gas or recycle of waste for productive use.	Post office(PO)	Sub post office (SPO)	Post & Telegraph office (P&TO)	Village Pin Code	Telephones (Land lines)	Public call office (PCO)	Mobile phone coverage	Name of Village	Serial Number	Serial Number
47	48	49	50	51	52	53	54	55	56	57	2	1	1
No	No	No	No	Yes			713407	Yes	Yes	Yes	Purbba Malkita	1604	1604
No	No	No	No	Yes			713407	Yes	Yes	Yes	Shukur	1605	1605
No	No	No	No	Yes			713407	Yes	Yes	Yes	Hatgobindapur	1606	1606
No	No	No	No	a	a	c	713407	Yes	a	Yes	Banagram	1607	1607
No	No	No	No	a		c	713407	Yes	a	Yes	Hatkanda	1608	1608
											Korar Chak	1609	1609
											Barari Chak	1610	1610
No	No	No	No	a		b	713407	Yes	Yes	Yes	Raipur	1611	1611
No	No	No	No	a		b	713407	Yes	a	Yes	Mahipal	1612	1612
No	No	No	No	a		b	713423	Yes	a	Yes	Sehara	1613	1613
No	No	No	No	b		c	713149	Yes	Yes	Yes	Sonakur	1614	1614
No	No	No	No	a	a	c	713149	Yes	a	Yes	Purbba Krishnapur	1615	1615
No	No	No	No	a		c	713149	Yes	a	Yes	Tajpur	1616	1616
No	No	No	No	Yes		c	713407	Yes	Yes	Yes	Purbba Kashiara	1617	1617
No	No	No	No	a		c	713407	Yes	Yes	Yes	Ramnagar	1618	1618
No	No	No	No	a		c	713407	Yes	Yes	Yes	Ataghar	1619	1619
No	No	No	No	Yes		c	713407	Yes	Yes	Yes	Shuhari	1620	1620
No	No	No	No	a		c	713407	Yes	a	Yes	Jarur	1621	1621
No	No	No	No	a		c	713407	Yes	Yes	Yes	Saiadpur Chak	1622	1622
No	No	No	No	a		c	713407	Yes	Yes	Yes	Ghatshila	1623	1623
No	No	No	No	a	a	c	713149	Yes	a	Yes	Putunda	1624	1624
No	No	No	No	Yes	Yes	c	713149	Yes	Yes	Yes	Saktigar	1625	1625
No	No	No	No	a	a	c	713101	Yes	Yes	Yes	Amra	1626	1626
No	No	No	No	Yes		c	713124	Yes	c	Yes	Belna	1627	1627
No	No	No	No			c	713124	Yes	a	Yes	Manik Hati	1628	1628
No	No	No	No	a	a	c	713124	Yes	a	Yes	Jafrabad	1629	1629
No	No	No	No	a	a	c	713124	Yes	a	Yes	Kalinagar	1630	1630
No	No	No	No	a		c	713124	Yes	Yes	Yes	Baje Salepur	1631	1631
No	No	No	No	Yes		c	713428	Yes	Yes	Yes	Totpara	1632	1632
No	No	No	No	a	Yes	c	713124	Yes	Yes	Yes	Barshul	1633	1633
No	No	No	No	a	a	c	713124	Yes	Yes	Yes	Tatkhanda	1634	1634
No	No	No	No	a	a	c	713124	Yes	Yes	Yes	Dakshin Gopalpur	1635	1635
No	No	No	No	a	b	b	713407	Yes	b	Yes	Chakundi	1636	1636
No	Yes	No	No	a	b	b	713407	Yes	a	Yes	Saligram	1637	1637
No	No	No	No	a	b	c	713407	a	a	Yes	Gangua	1638	1638
No	No	No	No	a	a	c	713407	Yes	a	Yes	Barshua	1639	1639
No	No	No	No	a	a	c	713407	a	Yes	Yes	Harigram	1640	1640
No	No	No	No			c	713407	a	b	b	Bodhpur	1641	1641
No	No	No	No	a	a	c	713407	Yes	Yes	Yes	Ausha	1642	1642
No	No	No	No	a	a	c	713407	Yes	a	Yes	Palsha	1643	1643
No	No	No	No	Yes	a	c	713407	Yes	a	Yes	Begut	1644	1644
No	No	No	No	Yes	b	c	713407	a	Yes	Yes	Nabastha	1645	1645
No	No	No	No	Yes		c	713422	Yes	Yes	Yes	Karanda	1646	1646

unication and transport facilities (If amenities available code -Yes is given except for Village ode ,If not available within the village , the distance range code viz; a for <5 Kms, b for 5-10 Kms and c for 10+ kms of nearest place where facility is available is given).

Village connected to highways,vill (If amenities available code -Yes village , the distance range code and c for 10+ kms of nearest place

Name of Village	Internet cafes/ Common service centre (CSC)	Private courier facility	Bus service (Public & Private)	Railway stations	Auto/Modified Autos	Taxis and Vans	Tractors	Cycle-pulled rickshaws(Manual & Machine driven)	Carts driven by animals	Sea /River ferry service	Connected to national highway(NH)	Connected to state highway(SH)	Connected to major district road (MDR)	Connected to others district road	Pucca roads	Kutchcha roads
2	58	59	60	61	62	63	64	65	66	67	68	69	70	71	72	73
Purbba Malkita	b	b	Yes	c	c	Yes	c	Yes	Yes	c	c				a	a
Shukur	b	b	a	c	a	Yes	Yes	Yes	Yes	c	c	b		Yes	a	Yes
Hatgobindapur	Yes	Yes	Yes	c	a	Yes	Yes	Yes	Yes	c	b		Yes	Yes	Yes	Yes
Banagram	a	b	Yes	c	b	Yes	Yes	Yes	Yes	c	b		Yes		Yes	Yes
Hatkanda	a	c	Yes	c	b	Yes	Yes	Yes	Yes	c	b	a	Yes	Yes	Yes	Yes
Korar Chak																
Barari Chak																
Raipur	a	b	Yes	b	a	Yes	Yes	Yes	Yes	c	b		Yes		Yes	Yes
Mahipal	b	b	Yes	b	b	Yes	Yes	Yes	Yes	c	c		Yes		Yes	Yes
Sehara	a	b	Yes	b	b	Yes	Yes	Yes	Yes	c	b				Yes	Yes
Sonakur	b	c	b	b	c	Yes	Yes	Yes	Yes	c	b	b		Yes	a	Yes
Purbba Krishnapur	c	b	a	a	b	Yes	Yes	Yes	Yes	c	b	b		Yes	a	Yes
Tajpur	a	c	a	a	c	Yes	Yes	Yes	Yes	c	b	a		Yes	a	Yes
Purbba Kashiara	a	c	Yes	b	c	Yes	Yes	Yes	Yes	c	b		Yes		Yes	Yes
Ramnagar	a	c	Yes	b	c	Yes	Yes	Yes	Yes	c	b		Yes	Yes	Yes	Yes
Ataghar	a	b	Yes	a	c	Yes	Yes	Yes	Yes	c	b		Yes	Yes	Yes	Yes
Shuhari	a	c	a	b	c	Yes	Yes	Yes	Yes	c	a	a	a	a	Yes	Yes
Jarur	b	c	a	b	b	Yes	Yes	Yes	Yes	c	b	a		Yes	a	Yes
Saiadpur Chak	a	c	a	a	b	Yes	Yes	Yes	Yes	c	b	a			a	Yes
Ghatshila	a	c	a	b	b	Yes	Yes	Yes	Yes	c	b	a	c	Yes	a	Yes
Putunda	c	b	Yes	a	a	Yes	Yes	Yes	Yes	c	b	b		Yes	Yes	Yes
Saktigar	Yes	Yes	Yes	Yes	b	Yes	Yes	Yes	Yes	b	Yes	b		Yes	Yes	Yes
Amra	b	c	Yes	a	a	Yes	Yes	Yes	Yes	b	Yes	c	c	Yes	Yes	Yes
Belna	c	c	a	a	b	Yes	Yes	Yes	Yes	c	a	c		Yes	a	Yes
Manik Hati	a	c	Yes	b	a	Yes	Yes	Yes	Yes	c	b	c			a	Yes
Jafrabad	c	c	Yes	b	b	Yes	Yes	Yes	Yes	c	b	c			a	Yes
Kalinagar	c	c	a	b	a	Yes	Yes	Yes	Yes	c	b	c			a	Yes
Baje Salepur	c	c	Yes	b	b	a	Yes	Yes	Yes	c	b	c			Yes	Yes
Totpara	c	b	a	a	b	Yes	Yes	Yes	Yes	c	b	c			a	Yes
Barshul	b	c	Yes	a	b	Yes	Yes	Yes	Yes	c	a	b			Yes	Yes
Tatkhanda	Yes	b	Yes	a	a	Yes	Yes	Yes	Yes	c	a	b			Yes	Yes
Dakshin Gopalpur	c	c	a	a	a	Yes	Yes	Yes	Yes	c	a	b			a	Yes
Chakundi	c	a	a	b	a	Yes	Yes	Yes	Yes	c	c	c	a	a	a	Yes
Saligram	c	c	Yes	b	a	Yes	Yes	Yes	Yes	c	b	c	a	Yes	Yes	a
Gangua	c	c	a	c	b	Yes	a	Yes	Yes	c	c	c	a	a	a	Yes
Barshua	c	c	Yes	b	a	Yes	Yes	Yes	Yes	c	a	a		a	Yes	Yes
Harigram	c	c	Yes	c	b	Yes	Yes	Yes	Yes	c	a	c	Yes	Yes	Yes	a
Bodhpur	c	c	a	c	b	a	a	Yes	a	c	b	a	Yes	a	a	Yes
Ausha	Yes	Yes	Yes	b	Yes	Yes	Yes	Yes	Yes	c	b		Yes		Yes	Yes
Palsha	a	a	Yes	b	b	Yes	Yes	Yes	Yes	c	b		a	a	Yes	Yes
Begut	a	a	a	b	a	Yes	Yes	Yes	Yes	c	b	a		Yes	Yes	Yes
Nabastha	a	Yes	Yes	b	Yes	Yes	Yes	Yes	Yes	c	b		Yes		Yes	Yes
Karanda	b	c	Yes	b	b	Yes	Yes	Yes	Yes	c	b	b		Yes	a	Yes

age roads, banks & credit societies is given, If not available within the viz; a for < 5 Kms, b for 5-10 Kms where facility is available is given).										Availability of miscellaneous facilities (If amenities available code -Yes is given, If not available within the village , the distance range code viz; a for < 5 Kms, b for 5-10 Kms and c for 10+ kms of nearest place where facility is available is given).				Ava within		
Water bounded macadam(WBM) roads	Navigable waterway (river/canal)(NW)	Footpaths (FP)	Commercial & Co-operative Banks	ATM	Agricultural Credit Societies	Self-Help Group (SHG)	Public distribution system (PDS) shop	Mandis / Regular market	Weekly Haat	Agricultural marketing society	Integrated Child Development Scheme (Nutritional Centres)	Anganwadi Centre (Nutritional Centres)	Others (Nutritional Centres)	Name of Village	Serial Number	Serial Number
74														2	1	1
		Yes		c	Yes	Yes	c	Yes	Yes	Yes	Yes	Yes	Yes	Purbba Malkita	1604	1604
		Yes	Yes	c	Yes	Yes	Yes	c	b	Yes	Yes	Yes	Yes	Shukur	1605	1605
		Yes	Yes		Yes	Yes	Yes	Yes	Yes	Yes	Yes	Yes	Yes	Hatgobindapur	1606	1606
		Yes		c	b	Yes	a	c	a	Yes	Yes	Yes	Yes	Banagram	1607	1607
		Yes	b	b	c	Yes	a	c	a	Yes	Yes	Yes	Yes	Hatkanda	1608	1608
														Korar Chak	1609	1609
														Barari Chak	1610	1610
		Yes	a	b	Yes	Yes	Yes	c	a	Yes	Yes	Yes	Yes	Raipur	1611	1611
		Yes	a	c	c	Yes	a	c	a	Yes	Yes	Yes	Yes	Mahipal	1612	1612
		Yes	a	b	c	Yes	a	Yes	a	Yes	Yes	Yes	Yes	Sehara	1613	1613
		Yes	b	b	b	Yes	a	c	b	Yes	Yes	Yes	Yes	Sonakur	1614	1614
b	b	Yes	b	b	c	Yes	a	Yes	a	Yes	c	Yes	Yes	Purbba Krishnapur	1615	1615
		Yes	b	b	c	Yes	a	c	a	Yes	Yes	Yes	Yes	Tajpur	1616	1616
		Yes	Yes	b	c	Yes	Yes	c	Yes	Yes	Yes	Yes	Yes	Purbba Kashiara	1617	1617
		Yes	a	b	c	Yes	a	c	a	Yes	Yes	Yes	Yes	Ramnagar	1618	1618
		Yes	a	b	c	Yes	a	c	Yes	Yes	Yes	Yes	Yes	Ataghar	1619	1619
b		Yes	a	a	c	Yes	Yes	c	a	Yes	Yes	Yes	Yes	Shuhari	1620	1620
		Yes	a	c	c	Yes	a	c	a	Yes	Yes	a	Yes	Jarur	1621	1621
b		Yes	b	c	c	Yes	a	c	a	Yes	Yes	Yes	Yes	Saiadpur Chak	1622	1622
b		Yes	a	c	c	Yes	a	c	a	Yes	Yes	Yes	Yes	Ghatshila	1623	1623
b	b	Yes	b	b	c	Yes	Yes	Yes	a	Yes	c	Yes	Yes	Putunda	1624	1624
b	b	Yes	Yes	Yes	c	Yes	Yes	Yes	a	Yes	c	Yes	Yes	Saktigar	1625	1625
a	b	Yes	a	a	b	Yes	Yes	Yes	a	Yes	c	Yes	Yes	Amra	1626	1626
		Yes	a	a	Yes	Yes	Yes	Yes	a	Yes	c	Yes	Yes	Belna	1627	1627
		Yes	a	b	c	Yes	a	c	a	Yes	Yes	Yes	Yes	Manik Hati	1628	1628
		Yes	a	b	c	Yes	a	c	a	Yes	Yes	Yes	Yes	Jafrabad	1629	1629
		Yes	a	b	c	Yes	a	c	Yes	Yes	Yes	Yes	Yes	Kalinagar	1630	1630
		Yes	a	b	b	Yes	Yes	Yes	a	Yes	Yes	Yes	Yes	Baje Salepur	1631	1631
		Yes	Yes	a	Yes	Yes	a	c	Yes	Yes	Yes	Yes	Yes	Totpara	1632	1632
		Yes	a	a	Yes	Yes	Yes	Yes	Yes	Yes	Yes	Yes	Yes	Barshul	1633	1633
		Yes		a	b	Yes	Yes	c	Yes	Yes	Yes	Yes	Yes	Tatkhandia	1634	1634
		Yes	a	a	b	Yes	a	c	a	Yes	Yes	Yes	Yes	Dakshin Gopalpur	1635	1635
		Yes	a	c	c	Yes	Yes	c	a	a	Yes	c	Yes	Chakundi	1636	1636
		Yes	a	c	c	Yes	Yes	c	a	a	c	Yes	Yes	Saligram	1637	1637
			b	c	c	Yes	a	c	a	a	c	Yes	Yes	Gangua	1638	1638
		Yes	a	c	c	Yes	Yes	c	Yes	Yes	c	Yes	Yes	Barshua	1639	1639
		Yes	a	c	c	Yes	Yes	c	a	a	c	Yes	Yes	Harigram	1640	1640
		Yes	b		c	Yes	Yes	c	Yes	Yes	c	Yes	Yes	Bodhpur	1641	1641
		Yes	a	c	b	Yes	Yes	c	Yes	c	c	Yes	Yes	Ausha	1642	1642
		Yes	a	c	c	Yes	Yes	c	a	c	c	Yes	Yes	Palsha	1643	1643
		Yes	a	b	c	Yes	Yes	c	Yes	Yes	c	Yes	Yes	Begut	1644	1644
		Yes	b		Yes	Yes	Yes	c	a	Yes	c	Yes	Yes	Nabastha	1645	1645
		Yes	a	b	c	Yes	Yes	c	Yes	Yes	c	Yes	Yes	Karanda	1646	1646

Availability of miscellaneous facilities (If amenities available code -Yes is given, If not available the village, the distance range code viz; a for < 5 Kms, b for 5-10 Kms and c for 10+ kms of nearest place where facility is available is given).

Availability of electricity (Yes/No)

Name of Village	ASHA (Accredited Social Health Activist)	Community centre with/without TV	Sports Field,	Sports Club / Recreation Centre	Cinema / Video Hall	Public Library	Public Reading Room	Newspaper Supply	Assembly Polling station	Birth & Death Registration Office	Power Supply for Domestic Use (ED)	Power Supply for Agricultural Use (EAG)	Power Supply for Commercial Use (EC)	Power Supply for All Uses (EA)
2	88	89	90	91	92	93	94	95	96	97	98	99	100	101
Purbba Malkita	Yes	Yes	Yes	Yes	Yes	Yes	Yes	Yes	Yes	Yes	Yes	No	No	No
Shukur	Yes	c	Yes	b	Yes	b	b	Yes	Yes	Yes	Yes	Yes	Yes	Yes
Hatgobindapur	Yes	c	Yes	Yes	c	Yes	Yes	Yes	Yes	Yes	Yes	Yes	Yes	Yes
Banagram	Yes	c	Yes	a	c	a	a	Yes	Yes	Yes	Yes	Yes	Yes	Yes
Hatkanda	Yes	c	Yes	a	c	a	a	Yes	Yes	Yes	Yes	Yes	Yes	Yes
Korar Chak														
Barari Chak														
Raipur	Yes	b	Yes	b	c	b	b	Yes	Yes	Yes	Yes	Yes	Yes	Yes
Mahipal	Yes	b	Yes	Yes	c	b	b	Yes	Yes	Yes	Yes	Yes	Yes	Yes
Sehara	Yes	b	Yes	Yes	b	a	a	Yes	Yes	Yes	Yes	Yes	Yes	Yes
Sonakur	Yes	c	Yes	Yes	c	b	b	Yes	Yes	Yes	Yes	Yes	Yes	Yes
Purbba Krishnapur	Yes	c	Yes	a	c	a	a	Yes	Yes	a	Yes	Yes	Yes	Yes
Tajpur	Yes	c	Yes	c	c	a	a	Yes	Yes	Yes	Yes	Yes	Yes	Yes
Purbba Kashiara	Yes	b	Yes	Yes	c	a	a	Yes	Yes	Yes	Yes	Yes	Yes	Yes
Ramnagar	Yes	c	Yes	a	c	a	a	Yes	Yes	Yes	Yes	Yes	Yes	Yes
Ataghar	Yes	c	Yes	Yes	c	a	a	Yes	Yes	Yes	Yes	Yes	Yes	Yes
Shuhari	Yes	c	Yes	Yes	c	a	a	Yes	Yes	a	Yes	Yes	Yes	Yes
Jarur	Yes	c	Yes	a	c	a	a	Yes	Yes	Yes	Yes	Yes	Yes	Yes
Saiadpur Chak	Yes	c	Yes	Yes	c	Yes	Yes	Yes	Yes	Yes	Yes	Yes	Yes	Yes
Ghatshila	Yes	c	Yes	a	c	a	a	Yes	Yes	Yes	Yes	Yes	Yes	Yes
Putunda	Yes	c	Yes	Yes	c	Yes	Yes	Yes	Yes	a	Yes	Yes	Yes	Yes
Saktigar	Yes	c	Yes	Yes	c	Yes	Yes	Yes	Yes	Yes	Yes	Yes	Yes	Yes
Amra	Yes	c	Yes	Yes	c	a	a	Yes	Yes	a	Yes	Yes	Yes	Yes
Belna	Yes	c	Yes	c	c	a	a	Yes	Yes	Yes	Yes	Yes	Yes	Yes
Manik Hati	Yes	c	Yes	a	c	a	a	Yes	Yes	b	Yes	Yes	Yes	Yes
Jafrabad	Yes	c	Yes	a	c	a	a	Yes	Yes	Yes	Yes	Yes	Yes	Yes
Kalinagar	Yes	a	Yes	a	c	a	a	Yes	a	a	Yes	Yes	Yes	Yes
Baje Salepur	Yes	c	Yes	a	c	a	a	Yes	Yes	Yes	Yes	Yes	Yes	Yes
Totpara	Yes	c	Yes	Yes	Yes	a	a	Yes	Yes	Yes	Yes	Yes	Yes	Yes
Barshul	Yes	Yes	Yes	a	c	Yes	Yes	Yes	Yes	Yes	Yes	Yes	Yes	Yes
Tatkhanda	Yes	c	Yes	Yes	Yes	a	a	Yes	Yes	Yes	Yes	Yes	Yes	Yes
Dakshin Gopalpur	Yes	c	Yes	a	c	a	a	Yes	Yes	a	Yes	Yes	Yes	Yes
Chakundi	Yes	Yes	Yes	Yes	Yes	Yes	Yes	Yes	Yes	a	Yes	Yes	Yes	Yes
Saligram	Yes	a	Yes	Yes	c	Yes	Yes	Yes	Yes	a	Yes	Yes	Yes	Yes
Gangua	Yes	b	a	a	c	a	Yes	a	a	c	Yes	Yes	No	No
Barshua	Yes	Yes	Yes	Yes	a	a	a	Yes	Yes	b	Yes	Yes	Yes	Yes
Hariagram	Yes	a	Yes	Yes	c	Yes	Yes	Yes	Yes	a	Yes	Yes	Yes	Yes
Bodhpur	Yes	Yes	Yes	Yes	Yes	Yes	Yes	Yes	Yes	a	Yes	Yes	Yes	Yes
Ausha	Yes	Yes	Yes	Yes	Yes	Yes	Yes	Yes	Yes	Yes	Yes	Yes	Yes	Yes
Palsha	Yes	Yes	Yes	Yes	Yes	Yes	Yes	Yes	Yes	a	Yes	Yes	Yes	Yes
Begut	Yes	Yes	Yes	Yes	Yes	Yes	Yes	Yes	Yes	a	Yes	Yes	Yes	Yes
Nabastha	Yes	Yes	Yes	Yes	Yes	Yes	Yes	Yes	Yes	a	Yes	Yes	Yes	Yes
Karanda	Yes	c	Yes	Yes	c	a	a	Yes	Yes	a	Yes	Yes	Yes	Yes



Nearest Town		Land Use							
		Area under different types of land use (in hectares rounded up to one decimal place)							
Name	Distance range code i.e. a for < 5 Kms, b for 5-10 Kms and c for 10+ kms .	Forests	Area under Non-agricultural Uses	Barren and Un-cultivable land	Permanent Pastures and Other Grazing Lands	Land Under Miscellaneous Tree Crops etc.	Culturable Waste Land	Name of Village	Serial Number
102	103	104	105	106	107	108	109	2	1
BURDWAN	b	0.5	25	0	0	0	0	Purbba Malkita	1604
BURDWAN	b	0	42.4	0	0	0	0	Shukur	1605
BURDWAN	b	1.4	170	0	0	0	2	Hatgobindapur	1606
BURDWAN	b	0	10	0	0	0	0	Banagram	1607
BURDWAN	b	0.5	25.1	0	0	0	1	Hatkanda	1608
		0	29	0	0	0	0.7	Korar Chak	1609
BURDWAN	b	0	7.6	0	0	0	0	Barari Chak	1610
BURDWAN	b	0	48.6	0	0	0	0	Raipur	1611
BURDWAN	b	0	57.5	0	0	0	0	Mahipal	1612
BURDWAN	b	1.1	48	0	0	0	2	Sehara	1613
BURDWAN	b	0	57.6	0	0	0	1	Sonakur	1614
BURDWAN	c	0	13.5	0	0	0	0	Purbba Krishnapur	1615
BURDWAN	b	0	14.8	0	0	0	0	Tajpur	1616
BURDWAN	b	0	44.5	0	0	0	0.2	Purbba Kashiara	1617
BURDWAN	b	0	35.2	0	0	0	0	Ramnagar	1618
BURDWAN	b	0	46.3	0	0	0	1.1	Ataghar	1619
BURDWAN	b	0	24.5	0	0	0	0	Shuhari	1620
BURDWAN	b	0	4.7	0	0	0	0	Jarur	1621
BURDWAN	b	0	11.8	0	0	0	0	Saiadpur Chak	1622
BURDWAN	b	0	17.3	0	0	0	1	Ghatshila	1623
BURDWAN	c	0	21.8	0	0	0	0	Putunda	1624
BURDWAN	c	0	69.5	0	0	0	0	Saktigar	1625
BURDWAN	b	0	8	0	0	0	0	Amra	1626
BURDWAN	c	0	16.9	0	0	0	1	Belna	1627
BURDWAN	c	10	17.2	0	0	0	5.2	Manik Hati	1628
BURDWAN	c	2	26.2	0	0	0	2.2	Jafrabad	1629
BURDWAN	c	2	14	0	0	0	2.2	Kalinagar	1630
BURDWAN	c	0	38	0	0	0	0	Baje Salepur	1631
BURDWAN	c	0	31.9	0	0	0	1.1	Totpara	1632
BURDWAN	c	0	158.7	0	0	0	2	Barshul	1633
BURDWAN	c	0	11.8	0	0	0	0	Tatkhanda	1634
BURDWAN	c	5	82.4	0	0	0	5	Dakshin Gopalpur	1635
BURDWAN	b	0	20.2	0	0	0	0	Chakundi	1636
BURDWAN	b	0	21.2	0	0	0	0	Saligram	1637
BURDWAN	b	0	9.7	0	0	0	0	Gangua	1638
BURDWAN	b	0	37.4	0	0	0	0	Barshua	1639
BURDWAN	b	0	51.4	0	0	0	0	Harigram	1640
BURDWAN	b	0	18.4	0	0	0	0	Bodhpur	1641
BURDWAN	b	0	50.7	0	0	0	0	Ausha	1642
BURDWAN	b	0	31.9	0	0	0	0	Palsha	1643
BURDWAN	b	0	54.5	0	0	0	0	Begut	1644
BURDWAN	b	0	77.9	0	0	0	0	Nabastha	1645
		0	84.4	0	0	0	0	Karanda	1646

Land Use												
Area under different types of land use (in hectares rounded up to one decimal place)								Area irrigated by source (in hectare).				
Serial Number	Name of Village	Fallow lands other than current fallows	Current Fallows	Net Area Sown	Total Irrigated Land Area	Total Un-irrigated Land Area	Canals ( C )	Wells/Tube-wells(W/TW)	Tanks/Lakes(T/L)	Water Falls(WF)	Others(O)	
1	2	110	111	112	113	114	115	116	117	118	119	
1604	Purbba Malkita	0	0	142	136	6	136	0	0	0	0	
1605	Shukur	0	0	215	215	0	175	0	0	0	40	
1606	Hatgobindapur	0	0	499	479	20	479	0	0	0	0	
1607	Banagram	0	0	42.7	42.7	0	32.7	0	0	0	10	
1608	Hatkanda	0	0	139	136	3	136	0	0	0	0	
1609	Korar Chak	0	0	20	20	0	0	0	0	0	20	
1610	Barari Chak	0	0	45	45	0	20	0	0	0	25	
1611	Raipur	0	0	200	200	0	100	0	10	0	90	
1612	Mahipal	0	0	60	60	0	0	0	0	0	60	
1613	Sehara	0	0	81	56	25	56	0	0	0	0	
1614	Sonakur	0	0	127	120	7	50	0	30	0	40	
1615	Purbba Krishnapur	0	0	155.1	84.1	71	0	0	0	0	84.1	
1616	Tajpur	0	0	50.7	25	25.7	0	0	0	0	25	
1617	Purbba Kashiara	0	0	69	60	9	0	0	0	0	60	
1618	Ramnagar	0	0	90	90	0	10	0	5	0	75	
1619	Ataghar	0	0	115.4	95	20.4	20	0	0	0	75	
1620	Shuhari	0	0	35	35	0	0	0	0	0	35	
1621	Jarur	0	0	40.9	40.9	0	0.9	0	10	0	30	
1622	Saiadpur Chak	0	0	55	55	0	0	0	0	0	55	
1623	Ghatshila	0	0	108.4	85	23.4	20	0	0	0	65	
1624	Putunda	0	0	415	415	0	408	0	3	0	4	
1625	Saktigar	0	0	168.6	168.6	0	160	0	8.6	0	0	
1626	Amra	0	0	330.8	260	70.8	135	105	10	0	10	
1627	Belna	0	0	281.8	101	180.8	71	8.5	0	0	21.4	
1628	Manik Hati	0	0	175.9	85.9	90	70.5	15.4	0	0	0	
1629	Jafrabad	0	0	142.9	64.6	78.3	45.6	19	0	0	0	
1630	Kalinagar	0	0	78.6	43.3	35.3	43.3	0	0	0	0	
1631	Baje Salepur	0	0	22	22	0	15	0	0	0	7	
1632	Totpara	0	0	189.9	171	18.9	130	0	0	0	41	
1633	Barshul	0	0	162.2	157	5.2	150	0	0	0	7	
1634	Tatkhandia	0	0	59	59	0	50	0	0	0	9	
1635	Dakshin Gopalpur	0	0	170.4	105.2	65.2	65.2	40	0	0	0	
1636	Chakundi	0	0	187.7	167.5	20.2	167.5	0	0	0	0	
1637	Saligram	0	0	201.3	180.1	21.2	180.1	0	0	0	0	
1638	Gangua	0	0	174.7	165	9.7	165	0	0	0	0	
1639	Barshua	0	0	276.2	238.7	37.5	238.7	0	0	0	0	
1640	Harigram	0	0	337.3	285.9	51.4	285.9	0	0	0	0	
1641	Bodhpur	0	0	102.8	84.4	18.4	84.4	0	0	0	0	
1642	Ausha	0	0	316.8	265.9	50.9	265.9	0	0	0	0	
1643	Palsha	0	0	199.9	167.7	32.2	167.7	0	0	0	0	
1644	Begut	0	0	271.4	217	54.4	217	0	0	0	0	
1645	Nabastha	0	0	223	145	78	145	0	0	0	0	
1646	Karanda	0	0	600	600	0	475	0	0	0	125	

Name of three most important commodities manufactured			Name of Village	Serial Number
First	Second	Third		
120	121	122	2	1

			Purbba Malkita	1604
			Shukur	1605
		Bakun	Hatgobindapur	1606
			Banagram	1607
			Hatkanda	1608
			Korar Chak	1609
			Barari Chak	1610
			Raipur	1611
			Mahipal	1612
			Sehara	1613
			Sonakur	1614
			Purbba Krishnapur	1615
			Tajpur	1616
			Purbba Kashiara	1617
			Ramnagar	1618
			Ataghar	1619
			Shuhari	1620
			Jarur	1621
			Saiadpur Chak	1622
			Ghatshila	1623
			Putunda	1624
			Saktigar	1625
Biscuits			Amra	1626
			Belna	1627
			Manik Hati	1628
			Jafrabad	1629
			Kalinagar	1630
			Baje Salepur	1631
			Totpara	1632
Pin Making			Barshul	1633
			Tatkhandra	1634
			Dakshin Gopalpur	1635
			Chakundi	1636
			Saligram	1637
			Gangua	1638
		Almirah Workshops	Barshua	1639
			Hariagram	1640
			Bodhpur	1641
			Ausha	1642
			Palsha	1643
			Begut	1644
			Nabastha	1645
			Karanda	1646

Census of India 2011  
Amenities and Land use

Serial Number	Name fo Village	Location code no.	Total area of the village ( in hectares rounded up to one decimal place)	Total population ( 2011 census )	Number of households (2011 census)	Number of educational amenities availab village, the distance range code viz; a for for 10+ kms of nearest place where fa							
						Pre-Primary school (PP)	Primary school (P)	Middle school (M)	Secondary School (S)	Senior Secondary school (SS)	Degree college of arts science & commerce. (ASC)	Engineering college(EC)	Medical college (MC)
1	2	3	4	5	6	7	8	9	10	11	12	13	14
1647	Paschim Chandipur	320189	51.7	214	50	a	a	a	a	a	c	c	c
1648	Khargram	320190	527.3	3015	741	1	1	1	a	a	b	c	c
1649	Palsit	320191	407	3578	878	2	2	1	1	1	b	c	c
1650	Bhaita	320192	200	1797	456	1	1	1	1	1	c	c	c
<b>Block T O T A L :</b>			<b>18676.9</b>	<b>146592</b>	<b>34924</b>	<b>134</b>	<b>133</b>	<b>44</b>	<b>25</b>	<b>13</b>	<b>1</b>	<b>0</b>	<b>0</b>

**- Village Directory**

(As in 2009)

le. (If not available within the < 5 Kms, b for 5-10 Kms and c if facility is available is given).															Number of Medical Amenities available. (If not available within the village, the distance range code viz; a for < 5 Kms, b for 5-10 Kms and c for 10+ kms of nearest place where facility is available is given).			
15	16	17	18	19	20	21	22	23	24	25	26	27	28	29	30	31	Name of Village	Serial Number
Management institute (MI)	Polytechnic (Pt)	Vocational training school /ITI	Non-formal training centre (NFTC)	Special school for disabled (SSD)	Others (specify)	Community health centre (CHC)	Primary health centre (PHC)	Primary health sub centre (PHS)	Maternity and child welfare centre (MCWC)	T.B. clinic (TBC)	Hospital-allopathic (HA)	Hospital-alternative medicine (HO)	Dispensary (D)	Veterinary hospital (VH)	Mobile health clinic (MHC)	Family welfare centre (FWC)		
c	c	c		c		a	c	c	c	c	c		a	c	c		Paschim Chandipur	1647
c	c	c	a	c		a	c	c	c	c	c			2	c	c	Khargram	1648
c	c	c	a	c		2	c	1	c	c	c			8	c	c	Palsit	1649
c	c	c	a	c		a	c	c	c	c	c		a	c	c	c	Bhaita	1650
<b>0</b>	<b>0</b>	<b>1</b>	<b>13</b>	<b>1</b>	<b>0</b>	<b>24</b>	<b>4</b>	<b>15</b>	<b>3</b>	<b>3</b>	<b>3</b>	<b>1</b>	<b>123</b>	<b>3</b>	<b>0</b>	<b>2</b>	<b>: Block TOTAL</b>	

Serial Number	Name fo Village	Number of Non-Government Medical Amenities available.							Availability of drinking water - Yes / No							
		Charitable non Govt. hospital/Nursing home.	Medical practitioner with MBBS Degree	Medical practitioner with other degree	Medical practitioner with no degree	Traditional practitioner and faith healer	Medicine Shop	Others	Tap water (Treated/Untreated)	Well water (Covered / Uncovered well)	Hand Pump	Tube wells / Bore well	Spring	River / Canal	Tank / Pond / Lake	Others
1	2	32	33	34	35	36	37	38	39	40	41	42	43	44	45	46
1647	Paschim Chandipur	0	0	0	0	0	0	0	No	No	Yes	No	No	No	Yes	Yes
1648	Khargram	0	0	0	0	2	0	0	No	No	Yes	Yes	No	Yes	Yes	No
1649	Palsit	0	3	3	0	2	3	0	No	No	Yes	Yes	No	Yes	Yes	No
1650	Bhaita	0	0	0	0	0	0	0	No	No	Yes	Yes	No	Yes	Yes	No
<b>Block T O T A L :</b>		<b>0</b>	<b>27</b>	<b>51</b>	<b>273</b>	<b>88</b>	<b>47</b>	<b>1</b>	<b>21</b>	<b>0</b>	<b>83</b>	<b>57</b>	<b>0</b>	<b>61</b>	<b>75</b>	<b>9</b>

Availability of toilet & others Yes / No				Communication and transport facilities (If amenities available code -Yes is given except for Village Pin Code ,If not available within the village , the distance range code viz; a for < 5 Kms, b for 5-10 Kms and c for 10+ kms of nearest place where facility is available is given).								Comm Pin C	
Community toilet including bath.	Community toilet excluding bath.	Rural sanitary mart or sanitary hardware outlet available near the village.	Community bio- gas or recycle of waste for productive use.	Post office(PO)	Sub post office (SPO)	Post & Telegraph office (P&TO)	Village Pin Code	Telephones (Land lines)	Public call office (PCO)	Mobile phone coverage	Name of Village	Serial Number	Serial Number
47	48	49	50	51	52	53	54	55	56	57	2	1	1
No	No	No	No	a	b	c	713149	Yes	Yes	Yes	Paschim Chandipur	1647	1647
No	No	No	No	a	b	c	713149	Yes	Yes	Yes	Khargram	1648	1648
Yes	No	No	No	a	b	c	713149	Yes	Yes	Yes	Palsit	1649	1649
No	No	No	No	Yes		c	713149	Yes	Yes	Yes	Bhaita	1650	1650
<b>3</b>	<b>1</b>	<b>0</b>	<b>0</b>	<b>20</b>	<b>2</b>	<b>0</b>	<b>83</b>	<b>78</b>	<b>52</b>	<b>81</b>	<b>Block TOTAL</b>	<b>Block</b>	

unication and transport facilities (If amenities available code -Yes is given except for Village code ,If not available within the village , the distance range code viz; a for <5 Kms, b for 5-10 Kms and c for 10+ kms of nearest place where facility is available is given).

Village connected to highways,vill (If amenities available code -Yes village , the distance range code and c for 10+ kms of nearest place

Name of Village	Internet cafés/ Common service centre (CSC)	Private courier facility	Bus service (Public & Private)	Railway stations	Auto/Modified Autos	Taxis and Vans	Tractors	Cycle-pulled rickshaws(Manual & Machine driven)	Carts driven by animals	Sea /River ferry service	Connected to national highway(NH)	Connected to state highway(SH)	Connected to major district road (MDR)	Connected to others district road	Pucca roads	Kutchcha roads
2	58	59	60	61	62	63	64	65	66	67	68	69	70	71	72	73
Paschim Chandipur	a	c	Yes	a	b	Yes	Yes	Yes	Yes	c	a	b		Yes	a	Yes
Khargram	a	c	Yes	a	b	Yes	Yes	Yes	Yes	c	a	b		Yes	Yes	Yes
Palsit	a	c	Yes	a	a	Yes	Yes	Yes	Yes	c	a	b		Yes	Yes	Yes
Bhaita	a	b	Yes	a	a	Yes	Yes	Yes	Yes	c	a	b			a	Yes
<b>TOTAL :</b>	<b>7</b>	<b>7</b>	<b>50</b>	<b>2</b>	<b>3</b>	<b>80</b>	<b>79</b>	<b>83</b>	<b>80</b>	<b>1</b>	<b>6</b>	<b>1</b>	<b>18</b>	<b>35</b>	<b>45</b>	<b>80</b>



age roads, banks & credit societies is given, If not available within the viz; a for < 5 Kms, b for 5-10 Kms where facility is available is given).													Availability of miscellaneous facilities (If amenities available code -Yes is given, If not available within the village , the distance range code viz; a for < 5 Kms, b for 5-10 Kms and c for 10+ kms of nearest place where facility is available is given).		Ava within	
Water bounded macadam(WBM) roads	Navigable waterway (river/canal)(NW)	Footpaths (FP)	Commercial & Co-operative Banks	ATM	Agricultural Credit Societies	Self-Help Group (SHG)	Public distribution system (PDS) shop	Mandis / Regular market	Weekly Haat	Agricultural marketing society	Integrated Child Development Scheme (Nutritional Centres)	Anganwadi Centre (Nutritional Centres)	Others (Nutritional Centres)	Name of Village	Serial Number	Serial Number
74	75	76	77	78	79	80	81	82	83	84	85	86	87	2	1	1
	Yes	a	b	c	Yes	Yes	c	Yes	Yes	c	a	Yes	Yes	Paschim Chandipur	1647	1647
	Yes	a	b	b	Yes	Yes	Yes	Yes	Yes	c	Yes	Yes	Yes	Khargram	1648	1648
	Yes	Yes	a	Yes	Yes	Yes	Yes	Yes	Yes	c	Yes	Yes	Yes	Palsit	1649	1649
	Yes		a	Yes	Yes	Yes	c	Yes	Yes	Yes	Yes	Yes	Yes	Bhaita	1650	1650
<b>1</b>	<b>0</b>	<b>81</b>	<b>9</b>	<b>1</b>	<b>16</b>	<b>83</b>	<b>44</b>	<b>14</b>	<b>22</b>	<b>70</b>	<b>55</b>	<b>77</b>	<b>83</b>	<b>: Block T O T A L</b>		<b>Block</b>

Availability of miscellaneous facilities (If amenities available code -Yes is given, If not available the village , the distance range code viz; a for < 5 Kms, b for 5-10 Kms and c for 10+ kms of nearest place where facility is available is given).											Availability of electricity (Yes/No)			
Name of Village	ASHA (Accredited Social Health Activist)	Community centre with/without TV	Sports Field,	Sports Club / Recreation Centre	Cinema / Video Hall	Public Library	Public Reading Room	Newspaper Supply	Assembly Polling station	Birth & Death Registration Office	Power Supply for Domestic Use (ED)	Power Supply for Agricultural Use (EAG)	Power Supply for Commercial Use (EC)	Power Supply for All Uses (EA)
2	88	89	90	91	92	93	94	95	96	97	98	99	100	101
Paschim Chandipur	Yes	c	Yes	a	c	a	a	Yes	Yes	a	Yes	Yes	Yes	Yes
Khargram	Yes	c	Yes	Yes	c	Yes	Yes	Yes	Yes	a	Yes	Yes	Yes	Yes
Palsit	Yes	c	Yes	Yes	Yes	a	a	Yes	Yes	Yes	Yes	Yes	Yes	Yes
Bhaita	Yes	c	Yes	Yes	Yes	a	a	Yes	a	a	Yes	Yes	Yes	Yes
<b>TOTAL :</b>	<b>83</b>	<b>16</b>	<b>79</b>	<b>51</b>	<b>25</b>	<b>26</b>	<b>28</b>	<b>82</b>	<b>76</b>	<b>46</b>	<b>83</b>	<b>82</b>	<b>81</b>	<b>81</b>

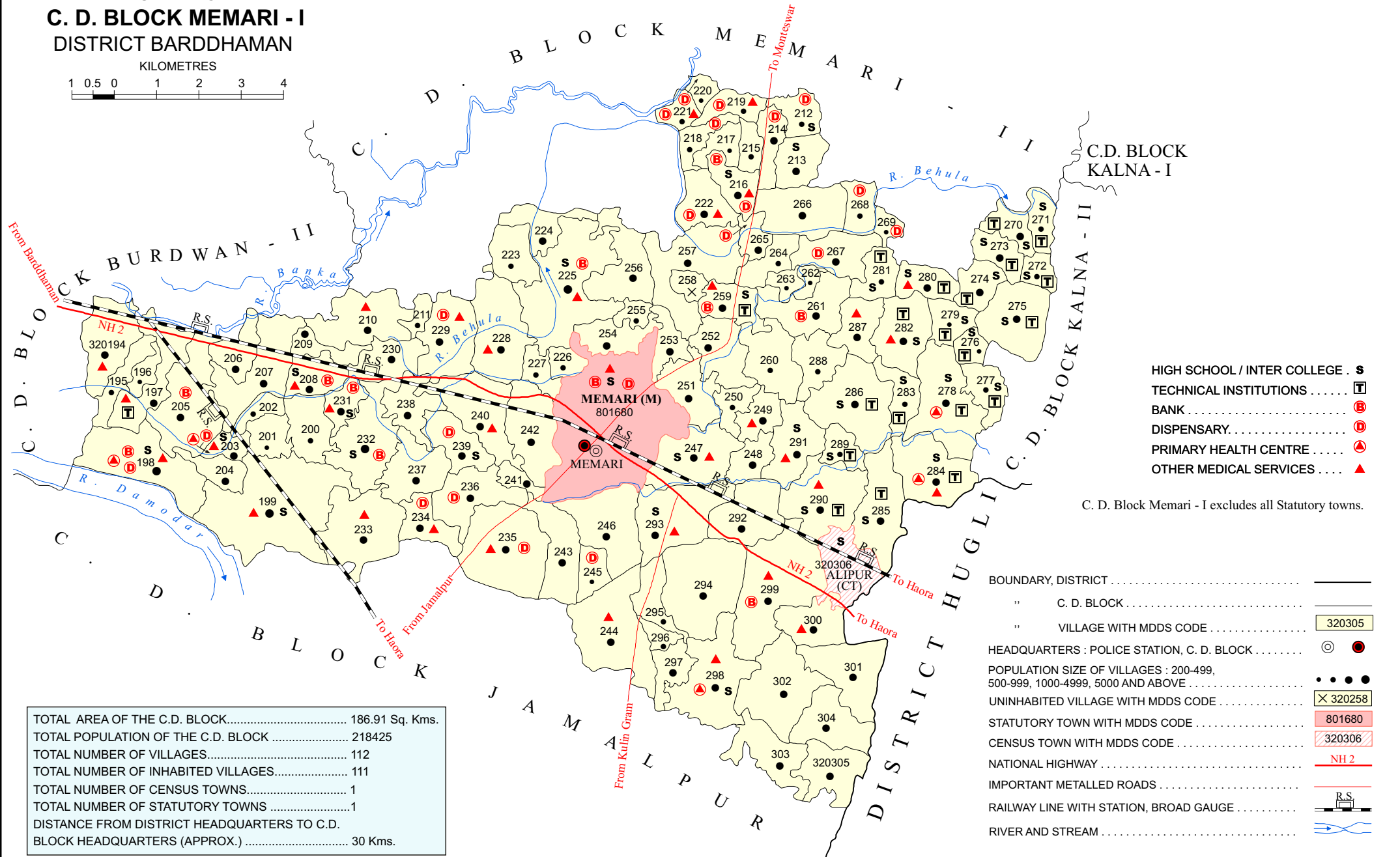
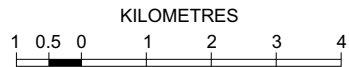
Nearest Town		Land Use							
		Area under different types of land use (in hectares rounded up to one decimal place)							
Name	Distance range code i.e. a for < 5 Kms, b for 5-10 Kms and c for 10+ kms .	Forests	Area under Non-agricultural Uses	Barren and Un-cultivable land	Permanent Pastures and Other Grazing Lands	Land Under Miscellaneous Tree Crops etc.	Culturable Waste Land	Name of Village	Serial Number
102	103	104	105	106	107	108	109	2	1
MEMARI	c	0	8.7	0	0	0	0	Paschim Chandipur	1647
MEMARI	c	0	40.3	0	0	0	0	Khargram	1648
MEMARI	b	0	28	0	0	0	1	Palsit	1649
MEMARIA	c	0	18	0	0	0	0	Bhaita	1650
<b>0</b>		<b>0</b>	<b>23.3</b>	<b>3718</b>	<b>0</b>	<b>0</b>	<b>0</b>	<b>63.5 : Block T O T A L</b>	

Land Use											
Area under different types of land use (in hectares rounded up to one decimal place)							Area irrigated by source (in hectare).				
Serial Number	Name of Village	Fallow lands other than current fallows	Current Fallows	Net Area Sown	Total Irrigated Land Area	Total Un-irrigated Land Area	Canals ( C )	Wells/Tube-wells(W/TW)	Tanks/Lakes(T/L)	Water Falls(WF)	Others(O)
1	2	110	111	112	113	114	115	116	117	118	119
1647	Paschim Chandipur	0	0	43	43	0	35	0	0	0	8
1648	Khargram	0	0	487	487	0	380	0	0	0	107
1649	Palsit	0	0	378	278	100	250	0	5	0	23
1650	Bhaita	0	0	182	182	0	130	0	2	0	50
<b>Block T O T A L :</b>		<b>0</b>	<b>0</b>	<b>14872</b>	<b>13325</b>	<b>1546</b>	<b>10434</b>	<b>372.8</b>	<b>455.9</b>	<b>0</b>	

Name of three most important commodities manufactured			Name of Village	Serial Number
First	Second	Third		
120	121	122	2	1
			Paschim Chandipur	1647
			Khargram	1648
			Palsit	1649
			Bhaita	1650
			<b>: Block T O T A L</b>	



INDIA  
WEST BENGAL  
**C. D. BLOCK MEMARI - I**  
DISTRICT BARDHAMAN



- HIGH SCHOOL / INTER COLLEGE . S
- TECHNICAL INSTITUTIONS ..... T
- BANK ..... B
- DISPENSARY..... D
- PRIMARY HEALTH CENTRE ..... A
- OTHER MEDICAL SERVICES .... ▲

C. D. Block Memari - I excludes all Statutory towns.

TOTAL AREA OF THE C.D. BLOCK.....	186.91 Sq. Kms.
TOTAL POPULATION OF THE C.D. BLOCK .....	218425
TOTAL NUMBER OF VILLAGES.....	112
TOTAL NUMBER OF INHABITED VILLAGES.....	111
TOTAL NUMBER OF CENSUS TOWNS.....	1
TOTAL NUMBER OF STATUTORY TOWNS .....	1
DISTANCE FROM DISTRICT HEADQUARTERS TO C.D. BLOCK HEADQUARTERS (APPROX.) .....	30 Kms.

- BOUNDARY, DISTRICT .....
- " C. D. BLOCK .....
- " VILLAGE WITH MDDS CODE .....
- HEADQUARTERS : POLICE STATION, C. D. BLOCK .....
- POPULATION SIZE OF VILLAGES : 200-499, 500-999, 1000-4999, 5000 AND ABOVE .....
- UNINHABITED VILLAGE WITH MDDS CODE .....
- STATUTORY TOWN WITH MDDS CODE .....
- CENSUS TOWN WITH MDDS CODE .....
- NATIONAL HIGHWAY .....
- IMPORTANT METALLED ROADS .....
- RAILWAY LINE WITH STATION, BROAD GAUGE .....
- RIVER AND STREAM .....





## Alphabetical List of Villages

Name of the CD Block : Memari-I

CD Block Code (2011) : 0138

Sl. No.	Name of the Village	PLCN 2001	MDDS PLCN 2011
1	2	3	4
1	Adityapur	01402700	320258
2	Amadpur	01399400	320225
3	Amudpur	01405900	320290
4	Andur	01402900	320260
5	Bagila	01401600	320247
6	Bahabpur	01402100	320252
7	Bahara	01400500	320236
8	Baharampur	01401800	320249
9	Baidyadanga	01400000	320231
10	Balidanga	01398700	320218
11	Barar	01401300	320244
12	Barea	01399200	320223
13	Belut	01397600	320207
14	Benapur	01407300	320303
15	Bharpota	01397300	320204
16	Bijra	01402500	320256
17	Birshimul	01407400	320304
18	Brahmanpara	01399500	320226
19	Chak Nara	01399900	320230
20	Chanchal	01396800	320199
21	Chaupira	01404800	320279
22	Chhilinda	01403900	320270
23	Chhota Dhamas	01404600	320277
24	Chotkhanda	01406800	320299
25	Dadpur	01396600	320197
26	Daluibazar	01397700	320208
27	Dandur	01401400	320245
28	Debipur	01404700	320278
29	Debpur	01399100	320222
30	Deha	01403500	320266
31	Deule	01400200	320233
32	Dharmma Simla	01405200	320283
33	Dilalpur	01401500	320246
34	Durgadanga	01402200	320253
35	Durgapur	01406700	320298
36	Gantar	01402800	320259
37	Genraghata	01396900	320200
38	Ghosh	01403600	320267
39	Gobindapur	01404900	320280
40	Gopinathpur	01399600	320227

### Alphabetical List of Villages

Name of the CD Block : Memari-I

CD Block Code (2011) : 0138

Sl. No.	Name of the Village	PLCN 2001	MDDS PLCN 2011
1	2	3	4
41	Gouripur	01405100	320282
42	Harirambati	01403800	320269
43	Hatbaksa	01403700	320268
44	Hingalgaria	01401000	320241
45	Ichhabacha	01404300	320274
46	Ilamdanga	01406500	320296
47	Iswampur	01402400	320255
48	Jayrampur	01405600	320287
49	Jot Chaitanya	01404500	320276
50	Jotkanu	01400700	320238
51	Kabirpur	01405700	320288
52	Kailashpur	01401200	320243
53	Kalshi	01406100	320292
54	Kamalpur	01398400	320215
55	Kashiara	01398200	320213
56	Katapur	01407200	320302
57	Kathalgachhi	01400800	320239
58	Katna	01398800	320219
59	Keja	01399700	320228
60	Kenna	01400400	320235
61	Kiskinda	01402000	320251
62	Kole	01398100	320212
63	Konarpara	01396300	320194
64	Krishnajibanpur	01407500	320305
65	Krishnapur	01401900	320250
66	Mabarakpur	01405400	320285
67	Maglampur	01407100	320301
68	Magra	01403400	320265
69	Mahesdanga	01400600	320237
70	Maheshpur	01405800	320289
71	Mallikpur	01398300	320214
72	Mamudpur	01397200	320203
73	Mandaljana	01403000	320261
74	Merua	01402300	320254
75	Nabagram	01397400	320205
76	Nagarkona	01397000	320201
77	Nalsara	01405000	320281
78	Nihshanka	01399300	320224
79	Nimo	01400900	320240
80	Nishiragar	01405300	320284

### Alphabetical List of Villages

Name of the CD Block : Memari-I

CD Block Code (2011) : 0138

Sl. No.	Name of the Village	PLCN 2001	MDDS PLCN 2011
1	2	3	4
81	Nudipur	01406200	320293
82	Palla	01396700	320198
83	Palta	01404400	320275
84	Panchkhea	01403300	320264
85	Partona	01403200	320263
86	Paschim Memari	01396400	320195
87	Paschim Tazpur	01397800	320209
88	Patra	01399000	320221
89	Pingur	01396500	320196
90	Punyagram	01405500	320286
91	Purbba Kasiara	01404100	320272
92	Purbba Shrirampur	01398900	320220
93	Rasulpur	01400100	320232
94	Sahanagar	01398600	320217
95	Sahapur	01397100	320202
96	Salda	01400300	320234
97	Sankarpur	01402600	320257
98	Sanui	01399800	320229
99	Sekhpur	01397500	320206
100	Shashinara	01406000	320291
101	Shimla	01406300	320294
102	Shriharipur	01403100	320262
103	Shura	01406600	320297
104	Shyamnagar	01407000	320300
105	Sitarambati	01404000	320271
106	Sonara	01406400	320295
107	Taharpur	01404200	320273
108	Talchini	01401700	320248
109	Tatarpur	01401100	320242
110	Telsara	01398000	320211
111	Ulara	01397900	320210
112	Uttar Radhakantapur	01398500	320216

Census of India 2011  
Amenities and Land use

Serial Number	Name fo Village	Location code no.	Total area of the village ( in hectares rounded up to one decimal place)	Total population ( 2011 census )	Number of households (2011 census)	Number of educational amenities availab village, the distance range code viz; a for for 10+ kms of nearest place where fa							
						Pre-Primary school (PP)	Primary school (P)	Middle school (M)	Secondary School (S)	Senior Secondary school (SS)	Degree college of arts science & commerce (ASC)	Engineering college(EC)	Medical college (MC)
1	2	3	4	5	6	7	8	9	10	11	12	13	14

Name of District:-Bardhaman

Name of CD Block:-Memari - I

1651	Konarpara	320194	221.5	1446	347	2	2	a	a	a	c	c	c	
1652	Paschim Memari	320195	99	957	220	3	2	a	a	a	c	c	c	
1653	Pingur	320196	48.8	467	110	a	a	a	a	a	c	c	c	
1654	Dadpur	320197	203.5	2791	645	4	4	2	a	a	c	c	c	
1655	Palla	320198	363.5	6675	1490	6	6	2	2	1	c	c	c	
1656	Chanchal	320199	644	11476	2528	16	16	1	1	1	c	c	c	
1657	Genraghata	320200	148.6	850	190	1	1	a	a	a	b	c	c	
1658	Nagarkona	320201	97.8	483	106	1	1	a	a	a	b	c	c	
1659	Sahapur	320202	54.2	812	185	a	a	a	a	a	b	c	c	
1660	Mamudpur	320203	45.8	1097	265	1	1	1	1	a	c	c	c	
1661	Bharpota	320204	92.2	1325	306	1	1	a	a	a	c	c	c	
1662	Nabagram	320205	306.7	2332	559	4	4	a	a	a	c	c	c	
1663	Sekhpur	320206	115	1344	305	1	1	a	a	a	b	c	c	
1664	Belut	320207	279.8	1902	462	1	1	1	a	a	b	c	c	
1665	Dalui bazar	320208	130.4	3714	863	3	2	1	1	1	b	c	c	
1666	Paschim Tazpur	320209	74.6	1395	307	a	a	a	a	a	b	c	c	
1667	Ulara	320210	246.2	3635	835	2	2	a	a	a	b	c	c	
1668	Telsara	320211	40.9	736	154	1	1	a	a	a	b	c	c	
1669	Kole	320212	95.6	812	191	1	1	1	1	b	c	c	c	
1670	Kashiara	320213	129.8	1822	433	1	1	1	1					
1671	Mallikpur	320214	93	1124	257	1	1	a	a	b	c	c	c	
1672	Kamalpur	320215	58.9	599	145	1	1	a	a	a	b	c	c	
1673	Uttar Radhakantapur	320216	119.3	2739	673	1	1	1	1	a	b	c	c	
1674	Sahanagar	320217	76.3	420	48	a	a	a	a	a	c	c	c	
1675	Balidanga	320218	70.8	515	112	1	1	a	a	a	c	c	c	
1676	Katna	320219	91.5	929	232	1	1	a	a	b	c	c	c	
1677	Purbba Shrirampur	320220	41.5	280	71	1	1	a	a	b	c	c	c	
1678	Patra	320221	65	580	153	2	2	a	a	b	c	c	c	
1679	Debpur	320222	145.3	1412	335	1	1	a	a	a	b	c	c	
1680	Barea	320223	130.6	754	170	2	2	1	a	b				
1681	Nihshanka	320224	112.2	1686	398	1	1	a	a		b	c	c	
1682	Amadpur	320225	464.8	5507	1335	3	3	2	2	1	a	c	c	
1683	Brahmanpara	320226	46.2	706	179	1	1	a	a	a	a	c	c	
1684	Gopinathpur	320227	75.7	741	184	a	a	a	a	a	a	c	c	
1685	Keja	320228	274.7	3075	707	1	2	a	a	b	b			
1686	Sanui	320229	232.2	4141	991	1	1	a	a	a	b	c	c	
1687	Chak Nara	320230	135.6	3493	817	2	2	c	c	c	b	c	c	
1688	Baidyadanga	320231	73.3	1713	422	1	1	1	1	1	a	c	c	
1689	Rasulpur	320232	283.4	5091	1241	b	a		1	1	1	b	c	c
1690	Deule	320233	303.3	3653	828	2	2	1	a	a	b			
1691	Salda	320234	119.8	3121	752	2	3	1	a	a	b			

**- Village Directory**

(As in 2009)

le. (If not available within the < 5 Kms, b for 5-10 Kms and c facility is available is given).															Number of Medical Amenities available. (If not available within the village, the distance range code viz: a for < 5 Kms, b for 5-10 Kms and c for 10+ kms of nearest place where facility is available is given).															Name of Village	Serial Number
Management institute (MI)	Polytechnic (Pt)	Vocational training school /ITI	Non-formal training centre (NFTC)	Special school for disabled (SSD)	Others (specify)	Community health centre (CHC)	Primary health centre (PHC)	Primary health sub centre (PHS)	Maternity and child welfare centre (MCWC)	T.B. clinic (TBC)	Hospital-allopathic (HA)	Hospital-alternative medicine (HO)	Dispensary (D)	Veterinary hospital (VH)	Mobile health clinic (MHC)	Family welfare centre (FWC)															
15	16	17	18	19	20	21	22	23	24	25	26	27	28	29	30	31	2	1													

Location CodeNo:-335

Location CodeNo:-0138

c	c	a		c		a	a	1	c	c	c	c	b	c		c	Konarpara	1651	
c	c	a		c		c	a	a	c	c	c	c	b	c		c	Paschim Memari	1652	
c	c	a		c		c	a	a	c	c	c	c	a	c		c	Pingur	1653	
c	c		1	c	1	c	a	1	c	c	c	c	b	c		c	Dadpur	1654	
c	c	a		c		c		1	1	c	c	c	c	1	c		Palla	1655	
c	c	a		c		c	b	1	c	c	c	c	b	c		c	Chanchal	1656	
c	c	b	b	c		b	a	a	b	b	b	b	b	b		b	Genraghata	1657	
c	c	b	a	c		b	a	a	b	b	b	b	b	b		b	Nagarkona	1658	
c	c	b	a	c		b	a	a	b	b	b	b	b	b		b	Sahapur	1659	
c	c	a	a	c		2	1	2	2	2	2	2	2	2	2	2	Mamudpur	1660	
c	c	a	a	c		c	a	a	c	c	c	c	c	c		c	Bharpota	1661	
c	c	a	a	c		a	a	a	c	c	c	c	a	c		c	Nabagram	1662	
c	c	b	b	c		b	a	a	b	b	b	b	b	b		b	Sekhpur	1663	
c	c	b	a	c		b	a	a	b	b	b	b	b	b		b	Belut	1664	
c	c	b	b	c		b	a	1	b	b	b	b	b	b		b	Daluibazar	1665	
c	c	b	b	c		b	b	b	b	b	b	b	b	b		b	Paschim Tazpur	1666	
c	c	b	b	c		b	b	1	b	b	b	b	b	b		b	Ulara	1667	
c	c	c		c		a	b	a			b		b	b			Telsara	1668	
c	c	b							c	c	c	c		1	c		Kole	1669	
c	c	b															Kashiara	1670	
c	c	b		c		c	c	a	b	c	c	c		1	c		Mallikpur	1671	
c	c	b		c		b	b	a	a	b	b	b		b			Kamalpur	1672	
c	c	a	c	c		b	b	1	b	b	b	b		1	b		Uttar Radhakantapur	1673	
c	c	a		c		c	a	a	c	c	c	c	a	c		c	Sahanagar	1674	
c	c	a		c		c	c	a	a	c	c	c		1	c		Balidanga	1675	
c	c	b		c		c	c	a	a	c	2	c		1	2		Katna	1676	
c	c	b		c		c	a	a	a	c	c	c		1	a		Purbba Shrirampur	1677	
c	c	b		c		2	2	2	2	2	2	2	2	1	2	2	2	Patra	1678
c	c	a		c		2	2	1	2	2	2	2	2	1	2	2	2	Debpur	1679
c	c	c	c	c		c	b	a	c	c	b	c		c	c	b	Barea	1680	
c	c	c	c	c		c	b	a	c	c	b	c	c	c	c	b	Nihshanka	1681	
c	c	c	c	c		c	a	1	a	c	a	c	a	c		a	Amadpur	1682	
c	c	c	c	c		c	a	a	a	c	a	c	a	c			Brahmanpara	1683	
c	c	c	c	c		c	a	a	a	c	a	c	a	c			Gopinathpur	1684	
c	c	c	c	c		c	b	1	c	c	b	c		c	c	b	Keja	1685	
c	c	c	c	c		b	b	1	b	c	b	c		1	b		Sanui	1686	
c	c	c		c		b	b	a	b	c	b	c	b	b		b	Chak Nara	1687	
c	b	c	c					1	b	c	b		b	b			Baidyadanga	1688	
c	b	b	c	c		b	b	a	b	c	b	c	b	b			Rasulpur	1689	
						b	b	1					a	b			Deule	1690	
								1						1			Salda	1691	

Serial Number	Name fo Village	Number of Non-Government Medical Amenities available.						Availability of drinking water - Yes / No								
		Charitable non Govt. hospital/Nursing home.	Medical practitioner with MBBS Degree	Medical practitioner with other degree	Medical practitioner with no degree	Traditional practitioner and faith healer	Medicine Shop	Others	Tap water (Treated/Untreated)	Well water (Covered / Uncovered well)	Hand Pump	Tube wells / Bore well	Spring	River / Canal	Tank / Pond / Lake	Others
1	2	32	33	34	35	36	37	38	39	40	41	42	43	44	45	46

1651	Konarpara	0	0	0	2	0	0	0	No	No	Yes	Yes	No	Yes	Yes	No
1652	Paschim Memari	0	0	0	0	0	0	0	No	No	Yes	Yes	No	Yes	Yes	No
1653	Pingur	0	0	0	0	0	0	0	No	No	Yes	Yes	No	Yes	Yes	No
1654	Dadpur	0	0	1	1	0	1	0	No	No	Yes	Yes	No	Yes	Yes	No
1655	Palla	0	5	6	0	0	3	3	Yes	No	Yes	Yes	No	Yes	Yes	No
1656	Chanchal	0	1	3	3	3	5	0	No	No	Yes	Yes	No	Yes	Yes	No
1657	Genraghata	0	0	0	0	0	0	0	No	No	Yes	No	No	Yes	Yes	No
1658	Nagarkona	0	0	0	0	0	0	0	No	No	Yes	No	No	No	Yes	No
1659	Sahapur	0	0	0	0	0	0	0	No	No	Yes	No	No	Yes	Yes	No
1660	Mamudpur	0	0	0	0	0	1	0	No	No	Yes	No	No	Yes	Yes	No
1661	Bharpota	0	0	0	0	0	0	0	No	No	Yes	No	No	Yes	Yes	No
1662	Nabagram	0	0	1	4	0	1	0	No	No	Yes	Yes	No	Yes	Yes	No
1663	Sekhpur	0	0	0	0	0	0	0	No	Yes	Yes	No	No	Yes	Yes	No
1664	Belut	0	0	0	0	0	0	0	No	No	Yes	No	No	Yes	Yes	No
1665	Dalui bazar	0	1	0	0	0	3	0	No	No	Yes	No	No	Yes	Yes	No
1666	Paschim Tazpur	0	1	0	0	0	0	0	No	No	Yes	No	No	Yes	Yes	No
1667	Ulara	0	0	0	0	0	0	0	No	No	Yes	No	No	Yes	Yes	No
1668	Telsara	0	0	0	1	0	0	0	No	Yes	Yes	Yes	No	Yes	Yes	No
1669	Kole	0	0	0	0	0	0	0	No	No	No	Yes	No	No	No	No
1670	Kashiara	0	0	0	0	0	0	0	No	No	Yes	Yes	No	Yes	Yes	No
1671	Mallikpur	0	0	0	0	1	0	0	No	No	Yes	Yes	No	No	Yes	No
1672	Kamalpur	0	0	0	0	1	0	0	No	No	Yes	Yes	No	No	No	No
1673	Uttar Radhakantapur	0	1	0	1	0	3	0	No	No	No	Yes	No	No	No	No
1674	Sahanagar	0	0	0	0	0	0	0	No	No	Yes	Yes	No	Yes	Yes	No
1675	Balidanga	0	0	0	0	0	0	0	No	No	Yes	Yes	No	No	Yes	No
1676	Katna	0	0	0	0	0	0	0	No	No	No	Yes	No	No	No	No
1677	Purbba Shrirampur	0	0	0	0	0	0	0	No	No	No	Yes	No	Yes	Yes	No
1678	Patra	0	0	0	0	0	0	0	No	No	No	Yes	No	Yes	Yes	No
1679	Debpur	1	0	0	0	0	0	0	Yes	No	No	Yes	No	No	Yes	No
1680	Barea	0	0	0	0	0	0	0	No	No	No	Yes	No	No	No	No
1681	Nihshanka	0	0	0	0	0	1	0	No	No	No	Yes	No	No	No	No
1682	Amadpur	0	1	1	1	1	1	0	Yes	No	Yes	Yes	No	No	No	No
1683	Brahmanpara	0	0	0	0	0	0	0	No	No	Yes	Yes	No	No	Yes	No
1684	Gopinathpur	0	0	0	0	0	0	0	No	No	Yes	Yes	No	No	No	No
1685	Keja	0	0	0	0	0	0	0	No	No	Yes	No	No	No	No	No
1686	Sanui	0	0	2	2	1	2	0	No	Yes	Yes	Yes	No	No	Yes	No
1687	Chak Nara	0	0	2	3	1	1	0	No	Yes	Yes	Yes	No	No	Yes	No
1688	Baidyadanga	0	0	2	1	0	2	0	Yes	Yes	Yes	Yes	No	Yes	Yes	No
1689	Rasulpur	0	2	1	3	0	2	0	Yes	No	Yes	Yes	No	No	Yes	No
1690	Deule	0	1	1	1	0	0	0	No	Yes	Yes	Yes	No	Yes	Yes	No
1691	Salda	0	2	2	1	0	2	0	No	Yes	Yes	Yes	No	Yes	Yes	No

Availability of toilet & others Yes / No				Communication and transport facilities (If amenities available code -Yes is given except for Village Pin Code ,If not available within the village , the distance range code viz; a for < 5 Kms, b for 5-10 Kms and c for 10+ kms of nearest place where facility is available is given).							Comm Pin C		
Community toilet including bath.	Community toilet excluding bath.	Rural sanitary mart or sanitary hardware outlet available near the village.	Community bio- gas or recycle of waste for productive use.	Post office(PO)	Sub post office (SPO)	Post & Telegraph office (P&TO)	Village Pin Code	Telephones (Land lines)	Public call office (PCO)	Mobile phone coverage	Name of Village	Serial Number	Serial Number
47	48	49	50	51	52	53	54	55	56	57	2	1	1

No	Yes	Yes	Yes	c	a	c	713422	Yes	a	Yes	Konarpara	1651	1651
No	Yes	Yes	Yes	c	a	c	713124	Yes	a	Yes	Paschim Memari	1652	1652
No	No	No	Yes	c	a	c	713124	Yes	a	Yes	Pingur	1653	1653
No	Yes	Yes	No	c	a	c	713401	Yes	Yes	Yes	Dadpur	1654	1654
No	Yes	No	No	c	b	c	713151	Yes	Yes	Yes	Palla	1655	1655
No	Yes	No	No	c	b	c	713151	Yes	Yes	Yes	Chanchal	1656	1656
No	Yes	No	No	a	a	b	713151	Yes	b	Yes	Genraghata	1657	1657
No	No	No	Yes	a	a	b	713151	Yes	a	Yes	Nagarkona	1658	1658
No	Yes	No	No	a	a	b	713408	Yes	b	Yes	Sahapur	1659	1659
No	Yes	No	No	a	a	c	713151	Yes	Yes	Yes	Mamudpur	1660	1660
No	No	No	No	b	a	c	713151	Yes	a	Yes	Bharpota	1661	1661
Yes	Yes	Yes	No	c	a	c	713166	Yes	Yes	Yes	Nabagram	1662	1662
No	Yes	No	No	a	a	b	713151	Yes	a	Yes	Sekhpur	1663	1663
Yes	No	Yes	No	a	a	b	713151	Yes	a	Yes	Belut	1664	1664
No	Yes	No	No	Yes		b	713151	Yes	Yes	Yes	Daluibazar	1665	1665
No	Yes	No	No	b	b	b	713154	Yes	Yes	Yes	Paschim Tazpur	1666	1666
No	Yes	No	No	a		b	713151	Yes	Yes	Yes	Ulara	1667	1667
No	Yes	No	No	b	b	b	713151	Yes	Yes	Yes	Telsara	1668	1668
No	Yes	Yes	No	c	a	b	713146	Yes	Yes	Yes	Kole	1669	1669
No	Yes	No	No	c	a	c	713146	Yes	Yes	Yes	Kashiara	1670	1670
No	No	No	No		a	c	713146	Yes	Yes	Yes	Mallikpur	1671	1671
No	No	No	No	c	a	c	713146	Yes	Yes	Yes	Kamalpur	1672	1672
No	Yes	No	No	c	Yes	b	713146	Yes	Yes	Yes	Uttar Radhakantapur	1673	1673
No	No	No	Yes	c	a	c	713146	Yes	a	Yes	Sahanagar	1674	1674
No	No	No	No	c	a	c	713146	Yes	a	Yes	Balidanga	1675	1675
No	Yes	No	No	c	a	b	713422	Yes	Yes	Yes	Katna	1676	1676
No	No	No	No	c	a	b	713422	Yes	Yes	Yes	Purbba Shrirampur	1677	1677
No	No	No	No	c	a	b	713146	a	Yes	a	Patra	1678	1678
No	No	No	No	b	a	c	713146	Yes	Yes	Yes	Debpur	1679	1679
No	No	No	No	b	a	b	713154	Yes	a	Yes	Barea	1680	1680
No	No	No	No			b	713154	Yes	Yes	Yes	Nihshanka	1681	1681
No	No	Yes	No	c	Yes	a	713154	Yes	Yes	Yes	Amadpur	1682	1682
No	No	No	No	a	a	b	713146	Yes	Yes	Yes	Brahmanpara	1683	1683
No	No	No	No	a	a	c	713146	Yes	Yes	Yes	Gopinathpur	1684	1684
No	No	No	No	c	b	b	713154	Yes	b	Yes	Keja	1685	1685
Yes	Yes	Yes	No	a	a	b	713151	Yes	Yes	Yes	Sanui	1686	1686
No	Yes	Yes	No	a	a	b	713151	Yes	Yes	Yes	Chak Nara	1687	1687
No	Yes	Yes	No	a	a	b	713151	Yes	Yes	Yes	Baidyadanga	1688	1688
Yes	Yes	Yes	No	Yes	b	b	713151	Yes	Yes	Yes	Rasulpur	1689	1689
Yes	No	No	Yes	b	a	a	713401	Yes	Yes	Yes	Deule	1690	1690
No	Yes	No	No			b	713401	Yes	Yes	Yes	Salda	1691	1691

unication and transport facilities (If amenities available code -Yes is given except for Village ode ,If not available within the village , the distance range code viz; a for <5 Kms, b for 5-10 Kms and c for 10+ kms of nearest place where facility is available is given).

Village connected to highways,vill (If amenities available code -Yes village , the distance range code and c for 10+ kms of nearest place

Name of Village	Internet cafés/ Common service centre (CSC)	Private courier facility	Bus service (Public & Private)	Railway stations	Auto/Modified Autos	Taxis and Vans	Tractors	Cycle-pulled rickshaws(Manual & Machine driven)	Carts driven by animals	Sea /River ferry service	Connected to national highway(NH)	Connected to state highway(SH)	Connected to major district road (MDR)	Connected to others district road	Pucca roads	Kutchcha roads
2	58	59	60	61	62	63	64	65	66	67	68	69	70	71	72	73

Konarpara	a	c	Yes	a	a	Yes	Yes	a	Yes	a	Yes	a	a	Yes	Yes	
Paschim Memari	a	b	Yes	b	a	Yes	Yes	a	Yes	b			a	Yes	Yes	
Pingur	a	a	Yes	a	a	a	Yes	Yes	Yes	b	a	a	a	Yes	Yes	
Dadpur	a	a	Yes	Yes	b	Yes	Yes	Yes	Yes	b	Yes		a	Yes	Yes	
Palla	b	b	Yes	a	Yes	Yes	Yes	Yes	Yes	Yes	b	a		Yes	Yes	
Chanchal	b	b	Yes	Yes	b	Yes	Yes	Yes	Yes	a		Yes	b	Yes	Yes	
Genraghata	a	a	a	a	a	a	a	Yes	Yes	c		b		a	a	
Nagarkona	a	a	a	a	a	a	Yes	a	Yes	c	a	a		a	a	
Sahapur	a	a	a	a	a	a	a	Yes	a	c	a		a	a	a	
Mamudpur	c	a	Yes	a	a	a	a	Yes	a	c	a	a	a		Yes	a
Bharpota	c	b	Yes	a	b	b	b	Yes	a	c	a				Yes	a
Nabagram	a	b	Yes	Yes	b	Yes	Yes	Yes	Yes	b	Yes	a		a	Yes	Yes
Sekhpur	b	a	Yes	a	a	a	a	Yes	Yes	c	Yes				Yes	a
Belut	a	a	a	a	a	a	a	Yes	Yes	c	Yes				Yes	a
Daluibazar	b	b	Yes	a	Yes	Yes	Yes	Yes	a	c	Yes	Yes			Yes	a
Paschim Tazpur	a	a	a	a	a	a	a	Yes	Yes	c	b	Yes			Yes	a
Ulara	b	a	a	a	a	a	a	Yes	Yes	c	a	a		Yes	Yes	a
Telsara	b	b	b	b	Yes	Yes	Yes	Yes	Yes	c	b	b	b	Yes	b	Yes
Kole	a	a	Yes	c	Yes	Yes	Yes	Yes	Yes	c	c	a	Yes	Yes	a	Yes
Kashiara	c	c	a	c	a	Yes	Yes	Yes	a	c	c		a	Yes	a	a
Mallikpur	a	a	a	c	a	Yes	Yes	Yes	Yes	c	c	c	Yes	Yes	a	Yes
Kamalpur	c	c	a	c	a	Yes	Yes	Yes	Yes	c	b	a	Yes	Yes	a	Yes
Uttar Radhakantapur	c	c	Yes	c	Yes	Yes	Yes	Yes	Yes	c	c	Yes			a	Yes
Sahanagar	a	a	Yes	c	a	a	Yes	Yes	Yes	b	a	a		a	Yes	Yes
Balidanga	a	a	a	c	a	Yes	Yes	Yes	Yes	c	c	a	a		a	Yes
Katna	a	a	Yes	c	Yes	Yes	Yes	Yes	Yes	c	c	a		Yes	a	Yes
Purbba Shrirampur	a	a	a	c	a	a	Yes	Yes	Yes	c	c	a	a		a	Yes
Patra	Yes	a	a	c	c	Yes	Yes	Yes	Yes	c	c	a	a		b	Yes
Debpur	b	b	a	b	a	Yes	Yes	Yes	Yes	c	b	a	a		a	Yes
Barea	b	b	b	c	b	b	Yes	Yes	Yes	c	c	c	b	a	a	a
Nihshanka	c	b	a	c	a	Yes	Yes	Yes	Yes	c	c	b	b		a	a
Amadpur	a	a	Yes	c	a	Yes	Yes	Yes	Yes	c	b	a	a	Yes	Yes	Yes
Brahmanpara	a	a	Yes	c	a	Yes	Yes	Yes	Yes	c	c	c	a		Yes	Yes
Gopinathpur	a	a	a	c	a	a	Yes	Yes	Yes	c	Yes	a	a		a	Yes
Keja	b	b	b	c	b	Yes	Yes	Yes	Yes	c	b	a			a	Yes
Sanui	Yes	a	a	Yes	a	Yes	Yes	Yes	Yes	c		Yes		Yes	a	Yes
Chak Nara	Yes	Yes	Yes	Yes	Yes	Yes	Yes	Yes	Yes	c	Yes	Yes	a	Yes	a	Yes
Baidyadanga	Yes	a	Yes	a	a	Yes	Yes	Yes	Yes	c	Yes	Yes	a		a	Yes
Rasulpur	Yes	Yes	Yes	Yes	Yes	Yes	Yes	Yes	a	c		Yes		b	Yes	Yes
Deule	Yes	a	Yes	a	Yes	Yes	Yes	Yes	Yes	c		a		Yes	Yes	Yes
Salda	Yes	Yes	Yes	a	b	Yes	Yes	Yes	Yes	c					Yes	Yes



age roads, banks & credit societies is given, If not available within the viz; a for < 5 Kms, b for 5-10 Kms where facility is available is given).	Availability of miscellaneous facilities (If amenities available code -Yes is given, If not available within the village , the distance range code viz; a for < 5 Kms, b for 5-10 Kms and c for 10+ kms of nearest place where facility is available is given).	Ava within
---	---	------------

Water bounded macadam(WBM) roads	Navigable waterway (river/canal)(NW)	Footpaths (FP)	Commercial & Co-operative Banks	ATM	Agricultural Credit Societies	Self-Help Group (SHG)	Public distribution system (PDS) shop	Mandis / Regular market	Weekly Haat	Agricultural marketing society	Integrated Child Development Scheme (Nutritional Centres)	Anganwadi Centre (Nutritional Centres)	Others (Nutritional Centres)	Name of Village	Serial Number	Serial Number
74	75	76	77	78	79	80	81	82	83	84	85	86	87	2	1	1

a	a	Yes	a	a	c	Yes	Yes	c	a	b	a	Yes	Yes	Konarpara	1651	1651
a	b	Yes	a	b	c	Yes	a	c	a	a	Yes	c	Yes	Paschim Memari	1652	1652
a	a	Yes	a	a	c	Yes	a	c	a	b	c	Yes	Yes	Pingur	1653	1653
a	b	Yes	a	b	c	Yes	a	Yes	a	b	c	Yes	Yes	Dadpur	1654	1654
a	Yes	Yes	Yes	a	c	Yes	a	Yes	Yes	a	c	Yes	Yes	Palla	1655	1655
a	Yes	Yes	b	c	Yes	Yes	Yes	Yes	b	b	c	Yes	Yes	Chanchal	1656	1656
		Yes	a	b	c	Yes	a	c	a	a	b	Yes	Yes	Genraghata	1657	1657
	c	Yes	a	b	c	Yes	a	c	Yes	Yes	Yes	Yes	Yes	Nagarkona	1658	1658
	c	Yes	a	b	c	Yes	a	c	a	a	b	Yes	Yes	Sahapur	1659	1659
		Yes	a	c	c	Yes	Yes	Yes	a	c	c	Yes	Yes	Mamudpur	1660	1660
		Yes	a	c	c	Yes	a	c	b	c	c	Yes	Yes	Bharpota	1661	1661
a	b	Yes	Yes	b	Yes	Yes	Yes	c	a	a	c	Yes	Yes	Nabagram	1662	1662
	Yes	Yes	a	b	c	Yes	a	c	a	a	b	Yes	Yes	Sekhpur	1663	1663
		Yes	a	b	c	Yes	Yes	c	a	a	b	Yes	Yes	Belut	1664	1664
		Yes	Yes	b	Yes	Yes	Yes	c	Yes	Yes	Yes	Yes	Yes	Daluibazar	1665	1665
Yes		Yes	a	b	c	Yes	Yes	c	a	a	b	Yes	Yes	Paschim Tazpur	1666	1666
		Yes			c	Yes	Yes	Yes	Yes	Yes	b	Yes	Yes	Ulara	1667	1667
Yes		c	b	b	c	Yes	Yes	c	Yes	Yes	Yes	Yes	Yes	Telsara	1668	1668
			a	a	c	Yes	Yes	c	Yes	Yes	Yes	Yes	Yes	Kole	1669	1669
		Yes		c	Yes	Yes	Yes	Yes	Yes	Yes	Yes	Yes	Yes	Kashiara	1670	1670
		Yes	a	c	c	Yes	Yes	Yes	Yes	Yes	Yes	Yes	Yes	Mallikpur	1671	1671
			a	a	Yes	Yes	Yes	c	Yes	Yes	Yes	Yes	Yes	Kamalpur	1672	1672
		Yes	Yes	c	Yes	Yes	Yes	Yes	Yes	Yes	Yes	Yes	Yes	Uttar Radhakantapur	1673	1673
a	a	Yes	a	a	c	Yes	a	c	a	b	Yes	c	Yes	Sahanagar	1674	1674
			a	a	c	Yes	Yes	c	Yes	Yes	Yes	Yes	Yes	Balidanga	1675	1675
			a	b	c	Yes	Yes	c	Yes	Yes	Yes	Yes	Yes	Katna	1676	1676
			a	a	c	Yes	Yes	c	Yes	Yes	Yes	Yes	Yes	Purbba Shrirampur	1677	1677
			a	a	c	Yes	Yes	c	Yes	Yes	Yes	Yes	Yes	Patra	1678	1678
		Yes	a	b	c	Yes	Yes	c	Yes	Yes	Yes	Yes	Yes	Debpur	1679	1679
			a	b	c	Yes	Yes	c	Yes	Yes	Yes	Yes	Yes	Barea	1680	1680
		Yes			c	Yes	Yes	Yes	Yes	Yes	Yes	Yes	Yes	Nihshanka	1681	1681
Yes	Yes	Yes	Yes	a	c	Yes	Yes	c	Yes	Yes	Yes	Yes	Yes	Amadpur	1682	1682
Yes	Yes		a	a	c	Yes	a	c	Yes	Yes	a	Yes	Yes	Brahmanpara	1683	1683
Yes			a	a	c	Yes	a	c	Yes	a	a	Yes	Yes	Gopinathpur	1684	1684
		Yes			c	Yes	Yes	c	Yes	Yes	Yes	Yes	Yes	Keja	1685	1685
Yes	c	Yes	a	b	Yes	Yes	a	c	Yes	b	b	Yes	Yes	Sanui	1686	1686
Yes	c	Yes	a	a	c	Yes	a	c	a	a	b	Yes	Yes	Chak Nara	1687	1687
Yes	c	Yes	Yes	b	c	Yes	b	Yes	a	a	b	Yes	Yes	Baidyadanga	1688	1688
Yes	c	Yes	Yes	b	Yes	Yes	Yes	Yes	a	Yes	b	Yes	Yes	Rasulpur	1689	1689
		Yes	b	b	Yes	Yes	a	c	Yes	Yes	b	Yes	Yes	Deule	1690	1690
Yes	Yes	Yes			c	Yes	Yes	Yes	Yes	Yes	b	Yes	Yes	Salda	1691	1691

Availability of miscellaneous facilities (If amenities available code -Yes is given, If not available the village, the distance range code viz; a for < 5 Kms, b for 5-10 Kms and c for 10+ kms of nearest place where facility is available is given).

Availability of electricity (Yes/No)

Name of Village	ASHA (Accredited Social Health Activist)	Community centre with/without TV	Sports Field,	Sports Club / Recreation Centre	Cinema / Video Hall	Public Library	Public Reading Room	Newspaper Supply	Assembly Polling station	Birth & Death Registration Office	Power Supply for Domestic Use (ED)	Power Supply for Agricultural Use (EAG)	Power Supply for Commercial Use (EC)	Power Supply for All Uses (EA)
2	88	89	90	91	92	93	94	95	96	97	98	99	100	101

Konarpara	Yes	Yes	Yes	Yes	c	a	a	Yes	Yes	a	Yes	No	Yes	No
Paschim Memari	Yes	Yes	Yes	Yes	c	a	a	Yes	Yes	a	Yes	No	Yes	No
Pingur	Yes	Yes	a	Yes	c	a	a	Yes	a	a	Yes	No	Yes	No
Dadpur	Yes	Yes	Yes	Yes	c	Yes	Yes	Yes	a	a	Yes	No	Yes	No
Palla	Yes	Yes	b	Yes	c	b	b	Yes	Yes	a	Yes	Yes	Yes	Yes
Chanchal	Yes	Yes	b	Yes	c	b	b	Yes	Yes	a	Yes	No	Yes	No
Genraghata	a	Yes	b	a	a	Yes	Yes	Yes	a	Yes	Yes	No	No	No
Nagarkona	Yes	Yes	Yes	Yes	Yes	Yes	Yes	Yes	Yes	Yes	Yes	No	No	No
Sahapur	Yes	Yes	Yes	Yes	b	a	a	Yes	a	a	Yes	No	No	No
Mamudpur	Yes	Yes	Yes	Yes	c	a	a	Yes	Yes	a	Yes	Yes	Yes	Yes
Bharpota	Yes	Yes	Yes	Yes	c	a	a	Yes	Yes	Yes	Yes	Yes	Yes	Yes
Nabagram	Yes	Yes	a	Yes	c	a	a	Yes	Yes	Yes	Yes	No	Yes	No
Sekhpur	Yes	Yes	Yes	Yes	b	a	a	Yes	Yes	a	Yes	No	No	No
Belut	Yes	Yes	Yes	Yes	b	Yes	a	Yes	Yes	a	Yes	No	No	No
Daluibazar	Yes	Yes	Yes	Yes	b	Yes	Yes	Yes	Yes	Yes	Yes	No	Yes	No
Paschim Tazpur	Yes	Yes	Yes	Yes	b	a	a	Yes	a	a	Yes	Yes	Yes	Yes
Ulara	Yes	Yes	Yes	Yes	b	a	a	Yes	Yes	a	Yes	Yes	No	No
Telsara	Yes	Yes	Yes	Yes	Yes	Yes	Yes	Yes	Yes	Yes	Yes	Yes	Yes	Yes
Kole	Yes	Yes	Yes	Yes	Yes	Yes	Yes	Yes	Yes	Yes	Yes	Yes	Yes	Yes
Kashiara	Yes	Yes	Yes	Yes	Yes	Yes	Yes	Yes	Yes	Yes	Yes	Yes	Yes	Yes
Mallikpur	Yes	Yes	Yes	Yes	Yes	Yes	Yes	Yes	Yes	Yes	Yes	Yes	Yes	Yes
Kamalpur	Yes	Yes	Yes	Yes	Yes	Yes	Yes	Yes	Yes	Yes	Yes	Yes	No	No
Uttar Radhakantapur	Yes	Yes	Yes	Yes	Yes	Yes	Yes	Yes	Yes	Yes	Yes	Yes	Yes	Yes
Sahanagar	Yes	Yes	a	Yes	c	a	a	Yes	a	a	Yes	No	Yes	No
Balidanga	Yes	Yes	Yes	Yes	Yes	Yes	Yes	Yes	Yes	Yes	Yes	Yes	No	No
Katna	Yes	Yes	Yes	Yes	Yes	Yes	Yes	Yes	Yes	Yes	Yes	Yes	Yes	Yes
Purbba Shrirampur	Yes	Yes	Yes	Yes	Yes	Yes	Yes	Yes	Yes	Yes	Yes	Yes	No	No
Patra	Yes	Yes	Yes	Yes	Yes	Yes	Yes	Yes	Yes	Yes	Yes	Yes	No	No
Debpur	Yes	Yes	Yes	Yes	Yes	Yes	Yes	Yes	Yes	Yes	Yes	Yes	No	No
Barea	Yes	Yes	Yes	Yes	Yes	Yes	Yes	Yes	Yes	Yes	Yes	Yes	Yes	Yes
Nihshanka	Yes	Yes	Yes	Yes	Yes	Yes	Yes	Yes	Yes	Yes	Yes	No	Yes	No
Amadpur	Yes	Yes	Yes	Yes	a	Yes	Yes	Yes	Yes	Yes	Yes	Yes	Yes	Yes
Brahmanpara	Yes	Yes	a	Yes	Yes	Yes	Yes	Yes	a	a	Yes	Yes	Yes	Yes
Gopinathpur	Yes	a	a	a	a	a	a	Yes	a	a	Yes	Yes	Yes	Yes
Keja	Yes	Yes	Yes	Yes	Yes	Yes	Yes	Yes	Yes	Yes	Yes	No	Yes	No
Sanui	Yes	a	Yes	Yes	b	Yes	a	Yes	Yes	b	Yes	Yes	Yes	Yes
Chak Nara	Yes	a	Yes	Yes	b	b	b	Yes	Yes	b	Yes	Yes	Yes	Yes
Baidyadanga	Yes	b	Yes	Yes	a	b	b	Yes	Yes	a	Yes	Yes	Yes	Yes
Rasulpur	b	b	Yes	Yes	b	b	b	Yes	Yes	a	Yes	Yes	Yes	Yes
Deule	Yes	Yes	Yes	Yes	Yes	Yes	Yes	Yes	Yes	Yes	Yes	Yes	Yes	Yes
Salda	Yes	Yes	Yes	Yes	Yes	Yes	Yes	Yes	Yes	Yes	Yes	Yes	Yes	Yes

Nearest Town		Land Use							
		Area under different types of land use ( in hectares rounded up to one decimal place)							
Name	Distance range code i. e. a for < 5 Kms, b for 5-10 Kms and c for 10+ kms .	Forests	Area under Non-agricultural Uses	Barren and Un-cultivable land	Permanent Pastures and Other Grazing Lands	Land Under Miscellaneous Tree Crops etc.	Culturable Waste Land	Name of Village	Serial Number
102	103	104	105	106	107	108	109	2	1

BURDWAN	b	0	35	0	0	0	2.5	Konarpara	1651
MEMARI	b	0	35	0	0	0	2	Paschim Memari	1652
MEMARI	b	0	6.1	0	0	0	2.2	Pingur	1653
MEMARI	b	0	16	0	0	0	2.5	Dadpur	1654
MEMARI	b	0	108	0	0	0	4.5	Palla	1655
MEMARI	b	0	70.7	0	0	0	41.3	Chanchal	1656
MEMARI	c	0	38.1	0	0	0	2.8	Genraghata	1657
MEMARI	c	0	23.4	0	0	0	10.4	Nagarkona	1658
MEMARI	c	0	17.8	0	0	0	7.8	Sahapur	1659
MEMARI	c	0	14.5	0	0	0	2.2	Mamudpur	1660
MEMARI	c	0	41.2	0	0	0	1.7	Bharpota	1661
MEMARI	b	0	21	0	0	0	0.7	Nabagram	1662
MEMARI	c	0	20.4	0	0	0	2	Sekhpur	1663
MEMARI	c	0	133.9	0	0	0	2.8	Belut	1664
MEMARI	b	0	29.8	0	0	0	0	Daluibazar	1665
MEMARI	b	0	26.9	0	0	0	0	Paschim Tazpur	1666
MEMARI	b	0	80.6	0	0	0	10	Ulara	1667
MEMARI	b	0	2.8	0	0	0	0	Telsara	1668
MEMARI	b	0	18.2	0	0	0	4.4	Kole	1669
MEMARI	b	0	12.2	0	0	0	4.4	Kashiara	1670
MEMARI	b	0	13.8	0	0	0	3.6	Mallikpur	1671
MEMARI	b	0	8.5	0	0	0	2.8	Kamalpur	1672
MEMARI	b	0	16.8	0	0	0	3.2	Uttar Radhakantapur	1673
MEMARI	b	0	6.1	0	0	0	1.6	Sahanagar	1674
MEMARI	b	0	8.4	0	0	0	2.8	Balidanga	1675
MEMARI	b	50	13.9	0	0	0	3.2	Katna	1676
MEMARI	b	0	5.6	0	0	0	3.2	Purbba Shrirampur	1677
MEMARI	b	47.3	10.5	0	0	0	2.8	Patra	1678
MEMARI	b	100.4	13.8	0	0	0	4	Debpur	1679
MEMARI	b	0	12.4	0	0	0	0.8	Barea	1680
MEMARI	b	0	20.3	0	0	0	0.4	Nihshanka	1681
MEMARI	b	0	140.6	0	0	0	1.2	Amadpur	1682
MEMARI	b	0	6.1	0	0	0	1.2	Brahmanpara	1683
MEMARI	b	0	2.3	0	0	0	1.3	Gopinathpur	1684
MEMARI	b	0	8.7	0	0	0	0	Keja	1685
MEMARI	b	0	61	0	0	0	0	Sanui	1686
MEMARI	b	0	5.8	0	0	0	5.8	Chak Nara	1687
MEMARI	b	0	28.3	0	0	0	0	Baidyadanga	1688
MEMARI	b	0	78.5	0	0	0	0	Rasulpur	1689
MEMARI	b	0	134.5	0	0	0	0	Deule	1690
MEMARI	b	0	27.2	0	0	0	0	Salda	1691

Land Use											
Area under different types of land use ( in hectares rounded up to one decimal place)							Area irrigated by source (in hectare).				
Serial Number	Name of Village	Fallow lands other than current fallows	Current Fallows	Net Area Sown	Total Irrigated Land Area	Total Un-irrigated Land Area	Canals ( C )	Wells/Tube-wells(W/TW)	Tanks/Lakes(T/L)	Water Falls(WF)	Others(O)
1	2	110	111	112	113	114	115	116	117	118	119

1651	Konarpara	0	0	184	184	0	149.6	20.2	14.1	0	0
1652	Paschim Memari	0	0	62	62	0	50	2	10	0	0
1653	Pingur	0	0	40.5	40.5	0	36	2.5	2	0	0
1654	Dadpur	0	0	185	185	0	130	40	15	0	0
1655	Palla	0	0	251	251	0	242	7	2	0	0
1656	Chanchal	0	0	532	528	4	520	6	2	0	0
1657	Genraghata	0	0	107.7	82.5	25.2	67.9	7.8	6.8	0	0
1658	Nagarkona	0	0	64	55.4	8.6	45.6	5.2	4.6	0	0
1659	Sahapur	0	0	28.5	28.5	0	11.2	13.5	3.8	0	0
1660	Mamudpur	0	0	29.1	29.1	0	12.7	10	6.4	0	0
1661	Bharpota	0	0	49.4	42.2	7.2	33.8	5.5	2.9	0	0
1662	Nabagram	0	0	285	285	0	250	20	15	0	0
1663	Sehnpur	0	0	92.6	42.3	50.3	35	3.7	3.6	0	0
1664	Belut	0	0	143.1	143.1	0	108.1	20	15	0	0
1665	Dalui bazar	0	0	100.6	69.9	30.6	39.9	20	10	0	0
1666	Paschim Tazpur	0	0	47.7	47.7	0	17.7	20	10	0	0
1667	Ulara	0	0	155.6	121.6	34	69.2	46.4	6	0	0
1668	Telsara	0	0	38.1	30.4	7.7	20	10.4	0	0	0
1669	Kole	0	0	73	73	0	58	13	2	0	0
1670	Kashiara	0	0	113.2	113.2	0	107	3.2	3	0	0
1671	Mallikpur	0	0	75.6	75.6	0	50	24	1.6	0	0
1672	Kamalpur	0	0	47.6	47.6	0	30	16	1.6	0	0
1673	Uttar Radhakantapur	0	0	99.3	99.3	0	77.7	20	1.6	0	0
1674	Sahanagar	0	0	68.6	68.6	0	59	7.6	2	0	0
1675	Balidanga	0	0	59.6	59.6	0	58	0	1.6	0	0
1676	Katna	0	0	24.4	24.4	0	2.4	22	0	0	0
1677	Purbba Shrirampur	0	0	32.7	32.7	0	16	16	0.7	0	0
1678	Patra	0	0	4.4	4.4	0	0	3.2	1.2	0	0
1679	Debpur	0	0	27.1	27.1	0	0	23.5	3.6	0	0
1680	Barea	0	0	117.4	117.4	0	87	30.4	0	0	0
1681	Nihshanka	0	0	91.5	91.5	0	91.5	0	0	0	0
1682	Amadpur	0	0	323	323	0	313	0	10	0	0
1683	Brahmanpara	0	0	38.9	38.9	0	38.9	0	0	0	0
1684	Gopinathpur	0	0	72.1	72.1	0	72.1	0	0	0	0
1685	Keja	0	0	266	266	0	266	0	0	0	0
1686	Sanui	0	0	171.2	171.2	0	171.2	0	0	0	0
1687	Chak Nara	0	0	124	124	0	106	10	8	0	0
1688	Baidyadanga	0	0	45	45	0	45	0	0	0	0
1689	Rasulpur	0	0	204.8	204.8	0	182	18	4.8	0	0
1690	Deule	0	0	168.8	168.8	0	143.7	0.3	24.8	0	0
1691	Salda	0	0	92.6	92.6	0	76.5	0.2	15.9	0	0

Name of three most important commodities manufactured			Name of Village	Serial Number
First	Second	Third		
120	121	122	2	1

Konarpara	1651
Paschim Memari	1652
Pingur	1653
Dadpur	1654
Palla	1655
Chanchal	1656
Genraghata	1657
Nagarkona	1658
Sahapur	1659
Mamudpur	1660
Bharpota	1661
Nabagram	1662
Sekhpur	1663
Belut	1664
Daluibazar	1665
Paschim Tazpur	1666
Ulara	1667
Telsara	1668
Kole	1669
Kashiara	1670
Mallikpur	1671
Kamalpur	1672
Uttar Radhakantapur	1673
Sahanagar	1674
Balidanga	1675
Katna	1676
Purbba Shrirampur	1677
Patra	1678
Debpur	1679
Barea	1680
Nihshanka	1681
Amadpur	1682
Brahmanpara	1683
Gopinathpur	1684
Keja	1685
Sanui	1686
Chak Nara	1687
Baidyadanga	1688
Rasulpur	1689
Deule	1690
Salda	1691

Census of India 2011  
Amenities and Land use

Serial Number	Name fo Village	Location code no.	Total area of the village ( in hectares rounded up to one decimal place)	Total population ( 2011 census )	Number of households (2011 census)	Number of educational amenities availab village, the distance range code viz; a for for 10+ kms of nearest place where fa							
						Pre-Primary school (PP)	Primary school (P)	Middle school (M)	Secondary School (S)	Senior Secondary school (SS)	Degree college of arts science & commerce (ASC)	Engineering college(EC)	Medical college (MC)
1	2	3	4	5	6	7	8	9	10	11	12	13	14
1692	Kenna	320235	378.8	4116	945	2	1	a	a	a	b		
1693	Bahara	320236	206.1	3630	853	4	4	a	a	a	b		
1694	Mahesdanga	320237	186.9	3938	880	3	2	1	a	b	b		
1695	Jotkanu	320238	132.3	1848	417	1	1	a	a	a	b	c	c
1696	Kathalgachhi	320239	139.4	2601	599	1	1	1	1	a	a		
1697	Nimo	320240	267.7	4710	1117	2	2	a	a	a	a	c	c
1698	Hingalgaria	320241	50.2	1023	241	1	1	a	a	a	a	c	c
1699	Tatarpur	320242	224.9	3545	811	1	1	a	a	a	a	c	c
1700	Kailashpur	320243	199.5	2141	495	2	2	a	a	a	b		a
1701	Barar	320244	364.3	3751	916	2	2	b	a	b	b	c	c
1702	Dandur	320245	76.1	489	113	1	1	a	a	a	b		
1703	Dilalpur	320246	268.3	2042	481	1	1	a	a	a	a	c	c
1704	Bagila	320247	240.2	3459	794	3	3	1	1	a	a	c	c
1705	Talchini	320248	93	1230	286	1	1	a	a	b	b	c	c
1706	Baharampur	320249	90.8	1278	293	1	1	b	b	b	b	c	c
1707	Krishnapur	320250	77	777	201	1	1	a	a	a	a	c	c
1708	Kiskinda	320251	166.2	2457	575	3	3	a	a	a	a	c	c
1709	Bahabpur	320252	171.8	1642	372	1	1	a	a	a	b	c	c
1710	Durgadanga	320253	89.2	1362	310	1	1	a	a	a	a	c	c
1711	Merua	320254	112	1079	247	1	1	a	a	a	a	c	c
1712	Iswampur	320255	45.6	518	118	1	1	a	a	b		c	c
1713	Bijra	320256	223	2860	737	1	1	a	a	b	b	c	c
1714	Sankarpur	320257	321.7	1925	419	2	2	a	a	a	b	c	c
1715	Adityapur	320258	51.9	0	0								
1716	Gantar	320259	125.9	2637	599	4	3	1	1	1	b	c	c
1717	Andur	320260	200.1	997	253	1	1						
1718	Mandaljana	320261	203.5	2489	591	3	3	1	a	a	c	c	c
1719	Shriharipur	320262	41.3	400	96	1	1	a	a	a	b	c	c
1720	Partona	320263	42.3	342	84	1	1	a	a	a	b	c	c
1721	Panchkhea	320264	101.5	614	148	1	1	a	a	a	b	c	c
1722	Magra	320265	65.4	1730	401	2	2	a	a	a	b	c	c
1723	Deha	320266	227.5	1068	237	2	2	a	a	a		c	c
1724	Ghosh	320267	169.5	1447	344	2	1	1	a	a	b	c	c
1725	Hatbaksa	320268	87.9	688	151	1	1	a	a	b	c	c	c
1726	Harirambati	320269	39.6	454	96	a	a	a	a	a	c	c	c
1727	Chhilinda	320270	84.5	1074	244	1	1	1	1	1	1	1	1
1728	Sitarambati	320271	79.9	555	119	1	1	1	1	1	1	c	1
1729	Purbba Kasiara	320272	64	546	133	1	1	1	1	1	1	1	1
1730	Taharpur	320273	95	1027	241	1	1	1	1	1	1	1	1
1731	Ichhabacha	320274	105.6	1010	226	1	1	1	1	1	1	1	1
1732	Palta	320275	240	1385	319	1	1	1	1	1	1	1	1
1733	Jot Chaitanya	320276	52.3	342	79	1	1	1	1	1	1	1	1
1734	Chhota Dhamas	320277	101.7	629	154	1	1	1	1	1	1	1	1

**- Village Directory**

(As in 2009)

le. (If not available within the < 5 Kms, b for 5-10 Kms and c if facility is available is given).					Number of Medical Amenities available. (If not available within the village, the distance range code viz; a for < 5 Kms, b for 5-10 Kms and c for 10+ kms of nearest place where facility is available is given).										Name of Village	Serial Number		
Management institute (MI)	Polytechnic (Pt)	Vocational training school /ITI	Non-formal training centre (NFTC)	Special school for disabled (SSD)	Others (specify)	Community health centre (CHC)	Primary health centre (PHC)	Primary health sub centre (PHS)	Maternity and child welfare centre (MCWC)	T.B. clinic (TBC)	Hospital-allopathic (HA)	Hospital-alternative medicine (HO)	Dispensary (D)	Veterinary hospital (VH)			Mobile health clinic (MHC)	Family welfare centre (FWC)
15	16	17	18	19	20	21	22	23	24	25	26	27	28	29	30	31		
						b	b	1					1	b			Kenna	1692
													1				Bahara	1693
						b	a										Mahesdanga	1694
c	b	c	c	c		b	b	a	b	c	b	c	b	b		b	Jotkanu	1695
a						b	b	a					2				Kathalgachhi	1696
c	b	c	c	c		a	a	1	a	c	a	c	a	a		a	Nimo	1697
c	c	c	c	c		a	a	a	a	c	a	c	a	a		a	Hingalgaria	1698
c	c	c	c	c		a	a	a	a	c	c	c	a	a			Tatarpur	1699
						b	b	a	a	a	b	a	b	a	b		Kailashpur	1700
c	b	b		c		b	a	1	b	b	b	b	b	b	b	b	Barar	1701
													1				Dandur	1702
c	c	c	c	c		c	b	b	b	b	b	b	b	b	c	b	Dilalpur	1703
c	c	c	c	c		c	a	1	a	a	a	a	a	a	a	a	Bagila	1704
c	c	c	c			c	b	a	b	b	b	b	b	b	c	b	Talchini	1705
c	c	c	c	c				1									Baharampur	1706
c	c	c	c	c		a	a	a	a	a	a	a	a	a	c	a	Krishnapur	1707
c	c	c	c	c		c	a	a	c	a	a	a	a	a	c	a	Kiskinda	1708
c	c	c	b	c	1	b	b	a	a	b	b	c	b	c	c	a	Bahabpur	1709
a	c	c	c	c		a	a	a	a	a	a	a	a	a	a	a	Durgadanga	1710
c	c	c	c	c		c	a			c	a		a			a	Merua	1711
c	c	c	c	c		c	a	a		c	a					a	Iswampur	1712
c	c	c	c	c		c	b	a	c	c	b	c	c	c	c	b	Bijra	1713
c	c	a	c	c			a	a	a	a	b	b		c		a	Sankarpur	1714
																	Adityapur	1715
c	c	1	c			b	b	1	1	b	b	b	b	c	c	1	Gantar	1716
																	Andur	1717
c	c	a	b	c		b	b	a	a	b	b	c	b	c	c	a	Mandaljana	1718
c	c	a	a	c			a	a	a	a	b	b		c		a	Shriharipur	1719
c	c	b		c		b	b	a	a	b	b	c	a	c	c		Partona	1720
c	c	a		c		b	b	b	b	b	b	b	b	b	b		Panchkhea	1721
c	c	a	b	c		c	a	a	a	a	b	b	1	c	c	a	Magra	1722
c	c	a		c		b	b	a	b	b	b	b		b			Deha	1723
c	c	c	c	a		b	b	a	b	b	b	b	1	b			Ghosh	1724
c	c			c		c	c	a	c	c	c	c	1	c			Hatbaksa	1725
c	c	a	c	c		c	c	a	c	c	c	c	1				Hariramhati	1726
1	1	1	1	1		b	a	c	c	c	c	c	a	c		c	Chhilinda	1727
1	1	1	1	b		b	a	c	c	c	c	c	a	c		c	Sitaramhati	1728
1	1	1	1	1		b	a	c	c	c	c	c	a	c		a	Purbba Kasiara	1729
1	1	1	1	1		b	a	c	c	c	c	c	a	c		a	Taharpur	1730
1	1	1	1	1		b	a	c	c	c	c	c	c	c		a	Ichhabacha	1731
1	1	1	1	1		b	a	c	c	c	c	c	a	c		a	Palta	1732
1	1	1	1	1		a	a	c	c	c	c	c	a	c		a	Jot Chaitanya	1733
1	1	1	1	1		a	a	c	c	c	c	c	a	c		a	Chhota Dhamas	1734

Serial Number	Name fo Village	Number of Non-Government Medical Amenities available.							Availability of drinking water - Yes / No							
		Charitable non Govt. hospital/Nursing home.	Medical practitioner with MBBS Degree	Medical practitioner with other degree	Medical practitioner with no degree	Traditional practitioner and faith healer	Medicine Shop	Others	Tap water (Treated/Untreated)	Well water (Covered / Uncovered well)	Hand Pump	Tube wells / Bore well	Spring	River / Canal	Tank / Pond / Lake	Others
1	2	32	33	34	35	36	37	38	39	40	41	42	43	44	45	46
1692	Kenna	0	2	3	0	0	1	0	No	Yes	Yes	Yes	No	Yes	Yes	No
1693	Bahara	0	1	1	1	0	2	0	No	No	Yes	Yes	No	Yes	Yes	No
1694	Mahesdanga	0	0	0	1	0	0	0	No	Yes	Yes	Yes	No	Yes	Yes	No
1695	Jotkanu	0	0	2	1	0	0	0	No	Yes	Yes	Yes	No	No	Yes	No
1696	Kathalgachhi	0	0	2	0	0	0	0	No	No	Yes	Yes	No	Yes	Yes	No
1697	Nimo	0	0	1	2	0	0	0	No	Yes	Yes	Yes	No	No	Yes	No
1698	Hingalgaria	0	0	1	1	0	0	0	Yes	No	Yes	Yes	No	Yes	No	No
1699	Tatarpur	0	0	1	1	2	0	0	No	Yes	Yes	Yes	No	No	Yes	No
1700	Kailashpur	0	0	0	0	0	0	0	No	No	Yes	Yes	No	Yes	Yes	No
1701	Barar	0	0	0	0	0	0	0	No	No	Yes	No	No	No	No	No
1702	Dandur	0	0	0	1	0	0	0	No	Yes	No	Yes	No	Yes	Yes	No
1703	Dilalpur	0	0	0	0	0	0	0	No	No	Yes	Yes	No	Yes	Yes	No
1704	Bagila	0	0	0	0	0	0	0	Yes	No	Yes	Yes	No	Yes	Yes	No
1705	Talchini	0	0	0	0	0	0	0	Yes	No	Yes	Yes	No	Yes	Yes	No
1706	Baharampur	0	0	0	0	0	0	0	Yes	No	Yes	Yes	No	No	Yes	No
1707	Krishnapur	0	0	0	0	0	0	0	Yes	No	Yes	Yes	No	Yes	Yes	No
1708	Kiskinda	0	0	0	0	0	0	0	Yes	No	Yes	Yes	No	No	Yes	Yes
1709	Bahabpur	0	0	1	1	0	0	0	No	No	No	Yes	No	Yes	Yes	No
1710	Durgadanga	0	0	0	0	0	0	0	No	No	Yes	No	No	No	Yes	No
1711	Merua	0	0	0	0	0	0	0	No	No	Yes	Yes	No	Yes	Yes	No
1712	Iswampur	0	0	0	0	0	0	0	No	No	Yes	Yes	No	No	No	No
1713	Bijra	0	0	0	0	0	0	0	No	No	No	Yes	No	No	No	No
1714	Sankarpur	0	5	4	1	0	3	0	Yes	No	Yes	Yes	No	Yes	Yes	No
1715	Adityapur															
1716	Gantar	0	2	1	1	0	2	0	Yes	No	No	Yes	No	Yes	Yes	No
1717	Andur	0	0	1	0	0	0	0	No	Yes	No	No	No	No	No	Yes
1718	Mandaljana	0	0	1	0	0	0	0	No	No	No	Yes	No	Yes	Yes	No
1719	Shriharipur	0	0	0	0	0	0	0	Yes	No	No	Yes	No	Yes	Yes	No
1720	Partona	0	0	0	0	0	0	0	Yes	No	No	Yes	No	Yes	Yes	No
1721	Panchkhea	0	0	0	0	0	0	0	No	No	Yes	Yes	No	No	No	No
1722	Magra	0	0	1	1	0	0	0	No	No	Yes	Yes	No	Yes	Yes	No
1723	Deha	0	0	0	0	0	0	0	Yes	No	Yes	Yes	No	No	No	No
1724	Ghosh	0	0	0	1	0	1	0	Yes	Yes	Yes	Yes	No	No	No	No
1725	Hatbaksa	0	0	0	1	1	0	0	Yes	No	Yes	Yes	No	No	No	No
1726	Harirambati	0	0	0	1	0	1	0	No	No	No	Yes	No	Yes	Yes	No
1727	Chhilinda	0	0	0	0	1	0	0	No	Yes	Yes	Yes	No	Yes	Yes	No
1728	Sitarambati	0	0	0	1	1	0	0	Yes	No	Yes	Yes	No	Yes	Yes	No
1729	Purbba Kasiara	0	0	0	0	1	0	0	No	No	Yes	Yes	No	No	Yes	No
1730	Taharpur	0	0	1	1	1	0	0	No	Yes	Yes	Yes	No	No	Yes	No
1731	Ichhabacha	0	0	0	1	1	0	0	No	Yes	Yes	Yes	No	Yes	Yes	No
1732	Palta	0	0	0	1	1	0	0	No	Yes	Yes	Yes	No	Yes	Yes	No
1733	Jot Chaitanya	0	0	0	1	1	0	0	No	Yes	Yes	Yes	No	Yes	Yes	No
1734	Chhota Dhamas	0	0	1	1	1	0	0	Yes	Yes	Yes	Yes	No	Yes	Yes	No



Availability of toilet & others Yes / No				Communication and transport facilities (If amenities available code -Yes is given except for Village Pin Code ,If not available within the village , the distance range code viz; a for < 5 Kms, b for 5-10 Kms and c for 10+ kms of nearest place where facility is available is given).								Comm Pin C	
Community toilet including bath.	Community toilet excluding bath.	Rural sanitary mart or sanitary hardware outlet available near the village.	Community bio- gas or recycle of waste for productive use.	Post office(PO)	Sub post office (SPO)	Post & Telegraph office (P&TO)	Village Pin Code	Telephones (Land lines)	Public call office (PCO)	Mobile phone coverage	Name of Village	Serial Number	Serial Number
47	48	49	50	51	52	53	54	55	56	57	2	1	1
No	Yes	No	No	Yes	Yes		713401	Yes	Yes	Yes	Kenna	1692	1692
No	Yes	No	No		b		713151	Yes	Yes	Yes	Bahara	1693	1693
No	Yes	No	No	Yes	b		713151	Yes	Yes	Yes	Mahesdanga	1694	1694
No	Yes	No	No	a	b	b	713151	Yes	Yes	Yes	Jotkanu	1695	1695
No	No	No	No	a	a	a	713146	Yes	Yes	Yes	Kathalgachhi	1696	1696
No	Yes	No	No	a	Yes	a	713146	Yes	a	Yes	Nimo	1697	1697
Yes	No	Yes	No	a	a	a	713146	Yes	Yes	Yes	Hingalgaria	1698	1698
No	Yes	No	Yes	a	a	a	713146	Yes	Yes	Yes	Tatarpur	1699	1699
Yes	No	No	Yes	b	a	b	713401	Yes	a	Yes	Kailashpur	1700	1700
No	No	No	No	b	Yes	b	713424	Yes	Yes	Yes	Barar	1701	1701
No	No	No	No			b	713146	Yes	b	Yes	Dandur	1702	1702
No	No	No	No	b	b	b	713146	Yes	Yes	Yes	Dilalpur	1703	1703
No	No	No	No	a	Yes	a	713146	Yes	Yes	Yes	Bagila	1704	1704
No	No	No	No	b	a	b	713146	Yes	Yes	Yes	Talchini	1705	1705
No	No	No	No	b	a	a	713146	Yes	b	Yes	Baharampur	1706	1706
No	No	No	No	a	a	a	713408	Yes	a	Yes	Krishnapur	1707	1707
No	No	No	No	a	a	a	713146	Yes	a	Yes	Kiskinda	1708	1708
No	No	No	Yes	Yes	b		713146	Yes	b	Yes	Bahabpur	1709	1709
No	No	No	No	a	a	a	713146	Yes	Yes	Yes	Durgadanga	1710	1710
No	No	Yes	No	a	a	a	713154	Yes	a	Yes	Merua	1711	1711
No	No	No	No	a	a	a	713154	Yes	a	Yes	Iswampur	1712	1712
No	No	No	No	b	a	b	713154	Yes	Yes	Yes	Bijra	1713	1713
No	Yes	Yes	No	b	a	b	713401	Yes	Yes	Yes	Sankarpur	1714	1714
											Adityapur	1715	1715
No	Yes	No	Yes	b	Yes	b	713146	Yes	Yes	Yes	Gantar	1716	1716
No	Yes	No	Yes			b	713146	Yes	a	b	Andur	1717	1717
No	Yes	No	Yes	b	a	b	713146	Yes	Yes	Yes	Mandaljana	1718	1718
No	Yes	No	Yes	a	b	b	713146	Yes	a	Yes	Shriharipur	1719	1719
No	Yes	No	No			b	713146	Yes	c	Yes	Partona	1720	1720
No	No	No	No	b	a	b	713146	Yes	Yes	Yes	Panchkhea	1721	1721
No	Yes	Yes	No	b	a	b	713146	Yes	Yes	Yes	Magra	1722	1722
No	No	No	No	a	a	b	713146	Yes	Yes	Yes	Deha	1723	1723
No	Yes	Yes	No	b	Yes	b	713146	Yes	Yes	Yes	Ghosh	1724	1724
No	No	No	No	c	a	b	713146	Yes	Yes	Yes	Hatbaksa	1725	1725
No	Yes	No	Yes	c	a	b	713146	Yes	a	Yes	Harirambati	1726	1726
No	No	Yes	No	c	a	c	713146	Yes	Yes	Yes	Chhilinda	1727	1727
Yes	No	Yes	No	c	a	c	713146	Yes	Yes	Yes	Sitarambati	1728	1728
No	No	Yes	No	c	b	b	713146	Yes	Yes	Yes	Purbba Kasiara	1729	1729
No	No	Yes	No	c	a	c	713146	Yes	Yes	Yes	Taharpur	1730	1730
Yes	Yes	Yes	No	c	a	c	713146	Yes	Yes	Yes	Ichhabacha	1731	1731
No	No	Yes	No	c	a	c	713146	Yes	Yes	Yes	Palta	1732	1732
No	No	Yes	No	c	a	c	713146	Yes	a	Yes	Jot Chaitanya	1733	1733
No	No	Yes	No	c	a	c	713146	Yes	Yes	Yes	Chhota Dhamas	1734	1734

unication and transport facilities (If amenities available code -Yes is given except for Village ode ,If not available within the village , the distance range code viz; a for <5 Kms, b for 5-10 Kms and c for 10+ kms of nearest place where facility is available is given).

Village connected to highways,vill (If amenities available code -Yes village , the distance range code and c for 10+ kms of nearest place

Name of Village	Internet cafés/ Common service centre (CSC)	Private courier facility	Bus service (Public & Private)	Railway stations	Auto/Modified Autos	Taxis and Vans	Tractors	Cycle-pulled rickshaws(Manual & Machine driven)	Carts driven by animals	Sea /River ferry service	Connected to national highway(NH)	Connected to state highway(SH)	Connected to major district road (MDR)	Connected to others district road	Pucca roads	Kutchcha roads
2	58	59	60	61	62	63	64	65	66	67	68	69	70	71	72	73
Kenna		Yes	Yes	a	b	Yes	Yes	Yes	Yes	a			Yes	Yes	Yes	Yes
Bahara	Yes	Yes	a	b	a	a	Yes	Yes	Yes	c					a	Yes
Mahesdanga	c	b	a	b	b	Yes	Yes	Yes	Yes	c				Yes	a	Yes
Jotkanu	b	b	a	b	b	Yes	Yes	Yes	Yes	c	Yes	Yes		Yes	a	Yes
Kathalgachhi	b	Yes	a	b	b	Yes	Yes	Yes	Yes	c	b	a	a	a	a	Yes
Nimo	a	a	a	Yes	a	Yes	Yes	Yes	Yes	c	Yes	a			a	a
Hingalgaria	Yes	a	a	a	Yes	Yes	a	Yes	a	c	a	Yes	b	Yes	a	a
Tatarpur	a	a	a	a	Yes	Yes	Yes	Yes	Yes	c	Yes	a	a	Yes	a	Yes
Kailashpur	a	Yes	a	b	a	Yes	Yes	Yes	Yes	c	b	b	Yes	a	a	Yes
Barar	b	b	Yes	b	a	b	b	Yes	Yes	c	a	Yes	Yes	a	Yes	Yes
Dandur	b	Yes	a	b	a	Yes	Yes	Yes	Yes	c				Yes	a	a
Dilalpur	b	b	b	b	b	b	b	Yes	Yes	c	b	b			a	a
Bagila	a	a	a	Yes	a	a	a	Yes	Yes	c	Yes	c		Yes	a	Yes
Talchini	b	b	b	a	b	b	b	Yes	Yes	c	a	c		Yes	a	Yes
Baharampur	b	b	b	b	b	b	b	Yes	Yes	c	a	c	a	Yes	b	Yes
Krishnapur	b	a	a	a	a	a	a	Yes	Yes	c	a	b		Yes	Yes	Yes
Kiskinda	a	a	a	a	a	Yes	b	Yes	a	c			Yes	Yes	a	Yes
Bahabpur	b	b	Yes	b	Yes	Yes	Yes	Yes	Yes	c			Yes	Yes	a	Yes
Durgadanga	a	a	a	a	a	a	a	Yes	Yes	c	a	b		Yes	b	Yes
Merua	a	a	a	a	a	a	Yes	Yes	Yes	b	c	a	a	a	a	Yes
Iswampur	a	a	a	a	a	a	Yes	Yes	a	c	c	a	c	a	a	Yes
Bijra	b	b	Yes	b	b	Yes	Yes	Yes	Yes	c	c	b	c	Yes	Yes	a
Sankarpur	b	b	Yes	b	b	Yes	Yes	Yes	Yes	c	b	b	b	Yes	a	Yes
Adityapur																
Gantar	b	Yes	Yes	b	b	b	Yes	Yes	Yes	c	b	b	Yes	Yes	a	Yes
Andur	b	b	a	b	b	a	Yes	Yes	Yes	c					a	Yes
Mandaljana	b	b	a	b	b	b	Yes	Yes	Yes	c	b	b	b	a	a	Yes
Shriharipur	a	b	a	b	a	Yes	Yes	Yes	Yes	c	b	b	a	Yes	a	Yes
Partona	b	b	a	c	b	Yes	Yes	Yes	Yes	c				Yes	b	Yes
Panchkhea	b	b	Yes	b	b	Yes	Yes	Yes	Yes	c	b	a	Yes	Yes	a	Yes
Magra	b	b	Yes	b	b	Yes	Yes	Yes	Yes	c	c	b	b		a	Yes
Deha	b	b	Yes	b	a	Yes	Yes	Yes	Yes	Yes	b	a	a		a	Yes
Ghosh	b	b	Yes	b	Yes	Yes	Yes	Yes	Yes	c	b	a		Yes	a	a
Hatbaksa	c	c	a	c	c	Yes	Yes	Yes	Yes	c	c	c	a		a	Yes
Hariramabati	c	Yes	Yes	c	a	Yes	Yes	Yes	Yes	c	c	a			a	Yes
Chhilinda	a	a	Yes	c	a	Yes	a	Yes	Yes	c	c	Yes	a	Yes	a	a
Sitaramabati	a	a	a	Yes	b	a	Yes	Yes	Yes	c	c	a	a	Yes	a	Yes
Purbba Kasiara	a	a	Yes	Yes	a	Yes	a	Yes	Yes	c	c	Yes	a	Yes	Yes	Yes
Taharpur	a	c	a	Yes	a	Yes	a	Yes	Yes	c	c	Yes	a	Yes	Yes	Yes
Ichhabacha	a	a	Yes	Yes	a	Yes	a	Yes	Yes	c	c	Yes	b	Yes	Yes	Yes
Palta	a	a	Yes	Yes	a	Yes	b	Yes	Yes	c	b	Yes	a	Yes	Yes	Yes
Jot Chaitanya	a	a	a	Yes	a	Yes	b	Yes	Yes	c	b	Yes	a	Yes	Yes	Yes
Chhota Dhamas	Yes	a	Yes	Yes	a	Yes	b	Yes	Yes	c	b	Yes	b	Yes	Yes	Yes

age roads, banks & credit societies is given, If not available within the viz; a for < 5 Kms, b for 5-10 Kms where facility is available is given).													Availability of miscellaneous facilities (If amenities available code -Yes is given, If not available within the village , the distance range code viz; a for < 5 Kms, b for 5-10 Kms and c for 10+ kms of nearest place where facility is available is given).		Ava within	
Water bounded macadam(WBM) roads	Navigable waterway (river/canal)(NW)	Footpaths (FP)	Commercial & Co-operative Banks	ATM	Agricultural Credit Societies	Self-Help Group (SHG)	Public distribution system (PDS) shop	Mandis / Regular market	Weekly Haat	Agricultural marketing society	Integrated Child Development Scheme (Nutritional Centres)	Anganwadi Centre (Nutritional Centres)	Others (Nutritional Centres)	Name of Village	Serial Number	Serial Number
74	75	76	77	78	79	80	81	82	83	84	85	86	87	2	1	1
Yes	Yes	b	b	Yes	Yes	Yes	Yes	Yes	Yes	b	Yes	Yes	Yes	Kenna	1692	1692
Yes	Yes			c	Yes	Yes	Yes	Yes	Yes	Yes	Yes	Yes	Yes	Bahara	1693	1693
Yes	Yes			c	Yes	Yes	c	Yes	b	Yes	Yes	Yes	Yes	Mahesdanga	1694	1694
Yes	Yes	a	b	c	Yes	a	Yes	a	a	b	Yes	Yes	Yes	Jotkanu	1695	1695
Yes	Yes	a	a	Yes	Yes	Yes	c	Yes	Yes	a	Yes	Yes	Yes	Kathalgachhi	1696	1696
	Yes	a	a	Yes	Yes	Yes	c	a	a	a	Yes	Yes	Yes	Nimo	1697	1697
Yes	c	Yes	a	a	c	Yes	Yes	Yes	a	a	a	Yes	Yes	Hingalgaria	1698	1698
Yes	c	Yes	a	a	Yes	Yes	Yes	c	Yes	Yes	Yes	Yes	Yes	Tatarpur	1699	1699
Yes		Yes	b	b	c	Yes	Yes	c	Yes	Yes	b	Yes	Yes	Kailashpur	1700	1700
		Yes	b	b	c	Yes	Yes	c	b	b	b	Yes	Yes	Barar	1701	1701
Yes				c	Yes	Yes	c	Yes	Yes	Yes	Yes	Yes	Yes	Dandur	1702	1702
	c	Yes	b	b	c	Yes	Yes	c	Yes	Yes	Yes	Yes	Yes	Dilalpur	1703	1703
Yes	c	Yes	a	a	c	Yes	Yes	c	Yes	Yes	Yes	Yes	Yes	Bagila	1704	1704
Yes	c	Yes	b	b	c	Yes	Yes	c	Yes	Yes	Yes	Yes	Yes	Talchini	1705	1705
Yes	c	Yes	b	b	c	Yes	Yes	c	b	a	b	Yes	Yes	Baharampur	1706	1706
Yes		a	a	a	c	Yes	Yes	c	Yes	a	a	Yes	Yes	Krishnapur	1707	1707
Yes	c	Yes	a	a	c	Yes	Yes	c	a	a	a	Yes	Yes	Kiskinda	1708	1708
		Yes		c	Yes	Yes	c	Yes	Yes	Yes	Yes	Yes	Yes	Bahabpur	1709	1709
Yes	c	Yes	a	a	c	Yes	a	c	a	a	a	Yes	Yes	Durgadanga	1710	1710
Yes	a	Yes	a	a	c	Yes	a	c	Yes	a	a	Yes	Yes	Merua	1711	1711
Yes			a	a	c	Yes	a	c	Yes	a	a	Yes	Yes	Iswampur	1712	1712
Yes		Yes	a	b	c	Yes	a	c	Yes	b	Yes	b	Yes	Bijra	1713	1713
		Yes	a	b	c	Yes	Yes	Yes	Yes	Yes	b	Yes	Yes	Sankarpur	1714	1714
														Adityapur	1715	1715
		Yes	Yes	b	Yes	Yes	Yes	c	a	Yes	b	Yes	Yes	Gantar	1716	1716
		Yes			c	Yes	Yes	c	Yes	Yes	Yes	Yes	Yes	Andur	1717	1717
		Yes	Yes	b	Yes	Yes	Yes	c	b	Yes	b	Yes	Yes	Mandaljana	1718	1718
Yes	Yes			c	Yes	Yes	c	Yes	Yes	Yes	Yes	Yes	Yes	Shriharipur	1719	1719
Yes	Yes			c	Yes	Yes	c	Yes	Yes	Yes	Yes	Yes	Yes	Partona	1720	1720
			a	b	c	Yes	Yes	c	Yes	Yes	Yes	Yes	Yes	Panchkhea	1721	1721
		Yes	a	b	c	Yes	Yes	c	Yes	Yes	Yes	Yes	Yes	Magra	1722	1722
		Yes	a	b	c	Yes	Yes	c	Yes	Yes	Yes	Yes	Yes	Deha	1723	1723
		Yes	a	b	c	Yes	Yes	Yes	Yes	Yes	Yes	Yes	Yes	Ghosh	1724	1724
			a	c	c	Yes	Yes	c	Yes	Yes	Yes	Yes	Yes	Hatbaksa	1725	1725
			a	c	c	Yes	Yes	Yes	Yes	Yes	Yes	Yes	Yes	Harirambati	1726	1726
a	c	Yes	a	c	c	Yes	a	c	a	c	c	Yes	Yes	Chhilinda	1727	1727
a	c	c	a	c	c	Yes	a	c	a	a	Yes	c	Yes	Sitarambati	1728	1728
a	c	c	a	c	c	Yes	a	c	a	c	c	Yes	Yes	Purbba Kasiara	1729	1729
a	c	Yes	a	c	c	Yes	a	c	c	Yes	Yes	Yes	Yes	Taharpur	1730	1730
a	c	Yes	a	c	c	Yes	a	c	a	c	c	Yes	Yes	Ichhabacha	1731	1731
a	c	Yes	b	c	c	Yes	a	c	a	c	c	Yes	Yes	Palta	1732	1732
a	c	c	b	c	c	Yes	a	c	a	c	c	Yes	Yes	Jot Chaitanya	1733	1733
Yes	c	c	b	c	c	Yes	a	c	a	c	c	Yes	Yes	Chhota Dhamas	1734	1734

Availability of miscellaneous facilities (If amenities available code -Yes is given, If not available the village, the distance range code viz; a for < 5 Kms, b for 5-10 Kms and c for 10+ kms of nearest place where facility is available is given).

Availability of electricity (Yes/No)

Name of Village	ASHA (Accredited Social Health Activist)	Community centre with/without TV	Sports Field,	Sports Club / Recreation Centre	Cinema / Video Hall	Public Library	Public Reading Room	Newspaper Supply	Assembly Polling station	Birth & Death Registration Office	Power Supply for Domestic Use (ED)	Power Supply for Agricultural Use (EAG)	Power Supply for Commercial Use (EC)	Power Supply for All Uses (EA)
2	88	89	90	91	92	93	94	95	96	97	98	99	100	101
Kenna	Yes	Yes	Yes	Yes	Yes	Yes	a	Yes	Yes	Yes	Yes	No	Yes	No
Bahara	Yes	Yes	Yes	Yes	Yes	Yes	Yes	Yes	Yes	Yes	Yes	Yes	Yes	Yes
Mahesdanga	Yes	Yes	Yes	Yes	Yes	Yes	Yes	Yes	Yes	Yes	Yes	Yes	Yes	Yes
Jotkanu	Yes	Yes	Yes	Yes	b	b	b	Yes	Yes	b	Yes	Yes	Yes	Yes
Kathalgachhi	Yes	Yes	Yes	Yes	Yes	Yes	Yes	Yes	Yes	Yes	Yes	No	No	No
Nimo	a	Yes	a	Yes	a	a	a	Yes	Yes	Yes	Yes	Yes	Yes	Yes
Hingalgaria	a	b	Yes	Yes	a	a	a	Yes	Yes	b	Yes	Yes	Yes	Yes
Tatarpur	Yes	Yes	Yes	Yes	Yes	Yes	Yes	Yes	Yes	Yes	Yes	Yes	Yes	Yes
Kailashpur	Yes	Yes	Yes	Yes	Yes	Yes	Yes	Yes	Yes	Yes	Yes	No	No	No
Barar	Yes	b	Yes	Yes	b	a	a	Yes	Yes	b	Yes	No	Yes	No
Dandur	Yes	Yes	Yes	Yes	Yes	Yes	Yes	Yes	Yes	Yes	Yes	No	Yes	No
Dilalpur	Yes	Yes	Yes	Yes	Yes	Yes	Yes	Yes	Yes	b	Yes	No	No	No
Bagila	Yes	Yes	Yes	Yes	Yes	Yes	Yes	Yes	Yes	Yes	Yes	No	No	No
Talchini	Yes	Yes	Yes	Yes	Yes	Yes	Yes	Yes	Yes	Yes	Yes	No	No	No
Baharapur	Yes	Yes	Yes	Yes	b	a	a	b	a	a	Yes	Yes	No	No
Krishnapur	Yes	Yes	a	a	a	a	a	a	a	Yes	Yes	Yes	Yes	Yes
Kiskinda	Yes	Yes	Yes	Yes	Yes	a	Yes	a	a	a	Yes	Yes	Yes	Yes
Bahabpur	Yes	Yes	Yes	Yes	Yes	Yes	Yes	Yes	Yes	Yes	Yes	No	No	No
Durgadanga	Yes	Yes	Yes	Yes	Yes	Yes	Yes	Yes	Yes	Yes	Yes	Yes	Yes	Yes
Merua	Yes	a	a	a	a	a	Yes	Yes	Yes	a	Yes	No	Yes	No
Iswampur	Yes	a	a	a	a	a	a	Yes	Yes	a	Yes	Yes	Yes	Yes
Bijra	Yes	b	a	a	Yes	Yes	Yes	Yes	Yes	Yes	Yes	Yes	Yes	Yes
Sankarpur	Yes	Yes	Yes	Yes	b	Yes	Yes	Yes	Yes	a	Yes	Yes	Yes	Yes
Adityapur														
Gantar	Yes	Yes	Yes	Yes	b	Yes	Yes	Yes	Yes	Yes	Yes	Yes	Yes	Yes
Andur	Yes	Yes	Yes	Yes	Yes	Yes	Yes	Yes	Yes	Yes	Yes	No	No	No
Mandaljana	Yes	Yes	Yes	b	b	b	Yes	Yes	Yes	a	Yes	Yes	Yes	Yes
Shriharipur	Yes	Yes	Yes	Yes	Yes	Yes	Yes	Yes	Yes	Yes	Yes	Yes	Yes	Yes
Partona	Yes	Yes	Yes	Yes	Yes	Yes	Yes	Yes	Yes	Yes	Yes	Yes	Yes	Yes
Panchkhea	Yes	Yes	Yes	b	b	a	a	Yes	Yes	a	Yes	Yes	Yes	Yes
Magra	Yes	Yes	Yes	Yes	b	Yes	Yes	Yes	Yes	a	Yes	Yes	Yes	Yes
Deha	Yes	Yes	Yes	a	b	b	b	Yes	Yes	a	Yes	Yes	Yes	Yes
Ghosh	Yes	Yes	Yes	Yes	Yes	Yes	Yes	Yes	Yes	Yes	Yes	Yes	Yes	Yes
Hatbaksa	Yes	Yes	Yes	Yes	Yes	Yes	Yes	Yes	Yes	Yes	Yes	Yes	No	No
Harirambati	Yes	Yes	Yes	Yes	Yes	Yes	Yes	Yes	Yes	Yes	Yes	Yes	No	No
Chhilinda	Yes	Yes	Yes	Yes	a	a	a	Yes	Yes	b	Yes	Yes	Yes	Yes
Sitarambati	Yes	a	a	a	a	a	a	Yes	Yes	b	Yes	Yes	Yes	Yes
Purbba Kasiara	Yes	a	a	Yes	a	a	a	Yes	Yes	b	Yes	Yes	Yes	Yes
Taharpur	Yes	a	Yes	Yes	a	a	a	Yes	Yes	b	Yes	Yes	Yes	Yes
Ichhabacha	Yes	a	Yes	Yes	a	a	Yes	Yes	Yes	a	Yes	Yes	Yes	Yes
Palta	Yes	a	Yes	a	a	Yes	a	Yes	Yes	Yes	Yes	Yes	Yes	Yes
Jot Chaitanya	Yes	a	Yes	a	a	a	a	Yes	Yes	a	Yes	Yes	Yes	Yes
Chhota Dhamas	a	Yes	Yes	Yes	a	a	Yes	Yes	Yes	a	Yes	Yes	Yes	Yes

Nearest Town		Land Use							
		Area under different types of land use ( in hectares rounded up to one decimal place)							
Name	Distance range code i. e. a for < 5 Kms, b for 5-10 Kms and c for 10+ kms .	Forests	Area under Non-agricultural Uses	Barren and Un-cultivable land	Permanent Pastures and Other Grazing Lands	Land Under Miscellaneous Tree Crops etc.	Culturable Waste Land	Name of Village	Serial Number
102	103	104	105	106	107	108	109	2	1
MEMARI	b	0	84.9	0	0	0	0	Kenna	1692
MEMARI	a	0	30.8	0	0	0	0	Bahara	1693
MEMARI	b	0	62.6	0	0	0	0	Mahesdanga	1694
MEMARI	b	0	4.3	0	0	0	0	Jotkanu	1695
MEMARI	a	0	58	0	0	0	0	Kathalgachhi	1696
MEMARI	a	0	33.7	0	0	0	0	Nimo	1697
MEMARI	a	0	7.2	0	0	0	0	Hingalgaria	1698
MEMARI	a	0	26.8	0	0	0	0.1	Tatarpur	1699
MEMARI	b	0	23.8	0	0	0	0	Kailashpur	1700
BURDWAN	a	2	38.5	0	0	0	0	Barar	1701
MEMARI	b	0	13.4	0	0	0	0	Dandur	1702
MEMARI	b	1.8	20	0	0	0	0	Dilalpur	1703
MEMARI	a	0	26.6	0	0	0	0	Bagila	1704
MEMARI	a	0	31.1	0	0	0	0	Talchini	1705
MEMARI	b	0.2	12.7	0	0	0	0.8	Baharampur	1706
MEMARI	b	0	35	0	0	0	0	Krishnapur	1707
MEMARI	b	0	87.1	0	0	0	2.2	Kiskinda	1708
MEMARI	b	0	20	0	0	0	6	Bahabpur	1709
MEMARI	a	0	34.5	0	0	0	1.6	Durgadanga	1710
MEMARI	b	0	21.7	0	0	0	0.4	Merua	1711
MEMARI	b	0	8.7	0	0	0	0	Iswampur	1712
MEMARI	b	0	31.1	0	0	0	0.4	Bijra	1713
MEMARI	b	0	3	0	0	0	0	Sankarpur	1714
		0	8.9	0	0	0	1.8	Adityapur	1715
MEMARI	b	0	34.8	0	0	0	2	Gantar	1716
MEMARI	b	0	34.8	0	0	0	38.6	Andur	1717
MEMARI	b	0	32.4	0	0	0	9.6	Mandaljana	1718
MEMARI	b	0.6	7.3	0	0	0	0.8	Shriharipur	1719
MEMARI	b	0	16.8	0	0	0	0	Partona	1720
MEMARI	b	0	15.2	0	0	0	6.4	Panchkhea	1721
MEMARI	b	0	21.3	0	0	0	3.6	Magra	1722
MEMARI	b	0	45.4	0	0	0	5.2	Deha	1723
MEMARI	b	0	28.4	0	0	0	5.5	Ghosh	1724
MEMARI	b	0	14	0	0	0	1.6	Hatbaksa	1725
MEMARI	b	0	6	0	0	0	4.4	Harirambati	1726
MEMARI	c	0	5.1	0	0	0	0	Chhilinda	1727
MEMARI	c	0	5	0	0	0	0	Sitarambati	1728
MEMARI	c	0	3.4	0	0	0	0.1	Purbba Kasiara	1729
MEMARI	c	0	4	0	0	0	0	Taharpur	1730
MEMARI	c	0	9.8	0	0	0	0.4	Ichhabacha	1731
MEMARI	c	0	24.9	0	0	0	0.1	Palta	1732
MEMARI	c	0	4.5	0	0	0	0.2	Jot Chaitanya	1733
MEMARI	c	0	5	0	0	0	0.2	Chhota Dhamas	1734

Land Use												
Area under different types of land use ( in hectares rounded up to one decimal place)								Area irrigated by source (in hectare).				
Serial Number	Name of Village	Fallow lands other than current fallows	Current Fallows	Net Area Sown	Total Irrigated Land Area	Total Un-irrigated Land Area	Canals ( C )	Wells/Tube-wells(W/TW)	Tanks/Lakes(T/L)	Water Falls(WF)	Others(O)	
1	2	110	111	112	113	114	115	116	117	118	119	
1692	Kenna	0	0	293.9	293.9	0	206.6	87.3	0	0	0	
1693	Bahara	0	0	175.3	175.3	0	148.5	0	26.8	0	0	
1694	Mahesdanga	0	0	124.3	124.3	0	97.5	0	26.8	0	0	
1695	Jotkanu	0	0	128	128	0	127	1	0	0	0	
1696	Kathalgachhi	0	0	81.4	81.4	0	48.4	0	33	0	0	
1697	Nimo	0	0	234	234	0	234	0	0	0	0	
1698	Hingalgaria	0	0	42.9	42.9	0	42.9	0	0	0	0	
1699	Tatarpur	0	0	198	198	0	198	0	0	0	0	
1700	Kailashpur	0	0	175.7	175.7	0	150.7	0	25	0	0	
1701	Barar	0	0	323.8	320	3.8	320	0	0	0	0	
1702	Dandur	0	0	62.8	62.8	0	54.2	0	8.6	0	0	
1703	Dilalpur	0	0	246.5	246.5	0	222	12	12.5	0	0	
1704	Bagila	0	0	213.6	210	3.6	161.3	44.5	4.1	0	0	
1705	Talchini	0	0	61.9	61.9	0	59.1	0	2.8	0	0	
1706	Baharampur	0	0	77.1	77.1	0	70.6	0	6.5	0	0	
1707	Krishnapur	0	0	42	38	4	13.8	12.1	7.2	0	4.9	
1708	Kiskinda	0	0	76.9	76.9	0	40.5	20.2	0	0	16.2	
1709	Bahabpur	0	0	145.7	145.7	0	145.7	0	0	0	0	
1710	Durgadanga	0	0	53	53	0	31.6	21.4	0	0	0	
1711	Merua	0	0	89.9	89.9	0	80	7	2.9	0	0	
1712	Iswampur	0	0	36.8	36.8	0	36.8	0	0	0	0	
1713	Bijra	0	0	191.5	191.5	0	191.5	0	0	0	0	
1714	Sankarpur	0	0	318.7	318.7	0	0	300	18.7	0	0	
1715	Adityapur	0	0	41.3	41.3	0	41.3	0	0	0	0	
1716	Gantar	0	0	89.1	89.1	0	41.7	39.3	8.1	0	0	
1717	Andur	0	0	126.7	126.7	0	121.9	0	4.8	0	0	
1718	Mandaljana	0	0	161.4	161.4	0	88	73.4	0	0	0	
1719	Shriharipur	0	0	32.6	32.6	0	32.6	0	0	0	0	
1720	Partona	0	0	25.5	25.5	0	25.5	0	0	0	0	
1721	Panchkhea	0	0	79.9	79.9	0	77.5	1.2	1.2	0	0	
1722	Magra	0	0	40.5	40.5	0	0	24.3	16.2	0	0	
1723	Deha	0	0	176.9	176.9	0	139.3	35.6	2	0	0	
1724	Ghosh	0	0	135.6	135.6	0	123.9	10.1	1.6	0	0	
1725	Hatbaksa	0	0	72.3	72.3	0	37.5	34	0.8	0	0	
1726	Harirambati	0	0	29.2	29.2	0	20	8	1.2	0	0	
1727	Chhilinda	0	0	79.4	70.2	9.1	60	9.2	1	0	0	
1728	Sitarambati	0	0	74.9	62	13	51.1	5	1	0	4.9	
1729	Purbba Kasiara	0	0	60.6	55.6	5	50.6	1.6	1.4	0	2	
1730	Taharpur	0	0	91	76	15	60.6	11.1	2	0	2.2	
1731	Ichhabacha	0	0	95.4	85.8	9.6	60.8	15	10	0	0	
1732	Palta	0	0	215	170	45	130.9	34.1	1.9	0	3.1	
1733	Jot Chaitanya	0	0	47.5	37.5	10	22	4.5	4	0	7	
1734	Chhota Dhamas	0	0	96.6	73.6	23	61.6	5	2	0	5	

Name of three most important commodities manufactured			Name of Village	Serial Number
First	Second	Third		
120	121	122	2	1

Rice

Kenna	1692
Bahara	1693
Mahesdanga	1694
Jotkanu	1695
Kathalgachhi	1696
Nimo	1697
Hingalgaria	1698
Tatarpur	1699
Kailashpur	1700
Barar	1701
Dandur	1702
Dilalpur	1703
Bagila	1704
Talchini	1705
Baharampur	1706
Krishnapur	1707
Kiskinda	1708
Bahabpur	1709
Durgadanga	1710
Merua	1711
Iswampur	1712
Bijra	1713
Sankarpur	1714
Adityapur	1715
Gantar	1716
Andur	1717
Mandaljana	1718
Shriharipur	1719
Partona	1720
Panchkhea	1721
Magra	1722
Deha	1723
Ghosh	1724
Hatbaksa	1725
Harirambati	1726
Chhilinda	1727
Sitarambati	1728
Purbba Kasiara	1729
Taharpur	1730
Ichhabacha	1731
Palta	1732
Jot Chaitanya	1733
Chhota Dhamas	1734

**Census of India 2011**  
**Amenities and Land use**

Serial Number	Name fo Village	Location code no.	Total area of the village ( in hectares rounded up to one decimal place)	Total population ( 2011 census )	Number of households (2011 census)	Number of educational amenities availab village, the distance range code viz; a for for 10+ kms of nearest place where fa							
						Pre-Primary school (PP)	Primary school (P)	Middle school (M)	Secondary School (S)	Senior Secondary school (SS)	Degree college of arts science & commerce (ASC)	Engineering college(EC)	Medical college (MC)
1	2	3	4	5	6	7	8	9	10	11	12	13	14
1735	Debipur	320278	333.6	3175	780	4	3	3	3	2	1	1	1
1736	Chaupira	320279	93.7	360	89	1	1	1	1	1	1	1	1
1737	Gobindapur	320280	94.9	2077	502	2	2	1	1	1	1	1	1
1738	Nalsara	320281	111.5	786	214	2	2	1	1	1	1	1	1
1739	Gouripur	320282	208.1	1852	467	1	1	1	1	1	1	1	1
1740	Dharmma Simla	320283	103.7	539	114	2	2	1	1	1	1	1	1
1741	Nishiragar	320284	250.3	2154	517	1	1	1	1	1	1	1	1
1742	Mabarakpur	320285	258.8	4465	1094	2	2	1	1	1	1	1	1
1743	Punyagram	320286	306.3	3325	744	2	2	1	1	1	1	1	1
1744	Jayrampur	320287	127.6	1117	268	1	1	a	b	b	b	c	c
1745	Kabirpur	320288	129	656	162	1	1	a	a	a	b	c	c
1746	Maheshpur	320289	76.6	891	222	2	2	1	1	1	1	1	1
1747	Amudpur	320290	289.2	2331	576	2	2	1	1	1	1	1	1
1748	Shashinara	320291	189.8	2622	645	3	2	1	1	b	b	c	c
1749	Kalshi	320292	220.3	2897	673	1	1	a	b	c	c	c	c
1750	Nudipur	320293	294.2	2893	652	1	1	1	1	b	b	b	c
1751	Shimla	320294	361.9	2974	722	1	1	b	a	b	b	c	c
1752	Sonara	320295	106.2	865	202	2	1	b	a	b	b	c	c
1753	Ilamdanga	320296	43	544	138	a	a	b	a	b	b	c	c
1754	Shura	320297	99.6	1208	284	1	1	b	a	b	b	c	c
1755	Durgapur	320298	322.8	2056	498	1	1	1	1	b	b	c	c
1756	Chotkhanda	320299	447.5	4365	967	3	3	a	a	a	b	c	c
1757	Shyamnagar	320300	142.1	1234	286	1	1	a	a	a	b	c	c
1758	Maglampur	320301	233	1633	397	1	1	a	a	a	b	c	c
1759	Katapur	320302	306.2	2737	621	1	1	b	a	a	c	c	c
1760	Benapur	320303	193.3	1277	318	2	2	1	b	b	c	c	c
1761	Birshimul	320304	234.3	1661	387	2	2	1	a	a	a	c	c
1762	Krishnajibanpur	320305	174.4	1106	251	1	1	a	b	b	c	c	c
<b>Block T O T A L :</b>			<b>18507.6</b>	<b>214005</b>	<b>50076</b>	<b>181</b>	<b>174</b>	<b>50</b>	<b>39</b>	<b>27</b>	<b>19</b>	<b>18</b>	<b>19</b>



**- Village Directory**

(As in 2009)

le. (If not available within the < 5 Kms, b for 5-10 Kms and c if facility is available is given).															Number of Medical Amenities available. (If not available within the village, the distance range code viz; a for < 5 Kms, b for 5-10 Kms and c for 10+ kms of nearest place where facility is available is given).															Name of Village	Serial Number
Management institute (MI)	Polytechnic (Pt)	Vocational training school /ITI	Non-formal training centre (NFTC)	Special school for disabled (SSD)	Others (specify)	Community health centre (CHC)	Primary health centre (PHC)	Primary health sub centre (PHS)	Maternity and child welfare centre (MCWC)	T.B. clinic (TBC)	Hospital-allopathic (HA)	Hospital-alternative medicine (HO)	Dispensary (D)	Veterinary hospital (VH)	Mobile health clinic (MHC)	Family welfare centre (FWC)															
15	16	17	18	19	20	21	22	23	24	25	26	27	28	29	30	31															
1	1	1	1	1			1	a	b	c	b	c	a	b			Debipur	1735													
1	1	1	1	1			a	a	c	c	c	c	a	c		a	Chaupira	1736													
1	1	1	1	1			a	1	c	c	c	c	a	c		a	Gobindapur	1737													
1	1	1	1	1			b	a	c	c	c	c	a	c		a	Nalsara	1738													
1	1	1	1	1			a	1	c	c	c	c	a	c		a	Gouripur	1739													
1	1	1	1	1			a	a	c	c	c	c	a	c		a	Dharmma Simla	1740													
1	1	1	1	1				1	1	b	c	b	c	a	c		Nishiragar	1741													
1	1	1	1	1		a	a	b	c	b	c	a	b				Mabarakpur	1742													
1	1	1	1	1			a	a	b	c	b	c	a	b		a	Punyagram	1743													
c	c	b	b	c		b	b	1	1	b	b	c	b	c	c	1	Jayrampur	1744													
c	c	a	b	c		b	b	a	a	b	b	c	a	c	c	a	Kabirpur	1745													
1	1	1	1	1			a	a	b	c	b	c	a	b		a	Maheshpur	1746													
1	1	1	1	1				1	b	c	b	c	a	b		a	Amudpur	1747													
c	c		c	c		c	b	1	b	b	b	b	b	b	b	b	Shashinara	1748													
c	c	c	c	c		b	b	a	b	b	b	b	b	b	c	b	Kalshi	1749													
c	c	c	c	c		b	b	1	b	b	b	b	b	b	c	b	Nudipur	1750													
c	c	b		c		b	b	a	b	b	b	b	b	b		b	Shimla	1751													
c	c	b		c		b	b	a	b	b	b	b	b	b	b	b	Sonara	1752													
c	c	b		c		b	a	a	b	b	b	b	b	b		b	Ilamdanga	1753													
c	c	b		c		b	a	a	b	b	b	b	b	b		b	Shura	1754													
c	c	b		c		b	1	1	b	b	b	b	b	b		b	Durgapur	1755													
c	c	b		c		b	b	1	b	b	b	b	b	b	b	b	Chotkhanda	1756													
c	c	a		c		b	b	1	b	b	b	b	b	b		b	Shyamnagar	1757													
c	c	a		c		b	b	a	b	b	b	b	b	b		b	Maglampur	1758													
c	b	a		c		c	c	a	c	a	a	a	a	a		a	Katapur	1759													
c	c	b		c		c	c	a	c	c	c	c	c	c		c	Benapur	1760													
c	c	a		c		c	c	a	c	c	c	c	c	c		c	Birshimul	1761													
c	c	b		c		c	c	b	c	c	c	c	c	c		c	Krishnajibanpur	1762													
<b>19</b>	<b>19</b>	<b>21</b>	<b>19</b>	<b>19</b>	<b>1</b>	<b>6</b>	<b>9</b>	<b>34</b>	<b>8</b>	<b>8</b>	<b>6</b>	<b>6</b>	<b>22</b>	<b>8</b>	<b>6</b>	<b>8</b>	<b>Block T O T A L</b>														

Serial Number	Name fo Village	Number of Non-Government Medical Amenities available.							Availability of drinking water - Yes / No							
		Charitable non Govt. hospital/Nursing home.	Medical practitioner with MBBS Degree	Medical practitioner with other degree	Medical practitioner with no degree	Traditional practitioner and faith healer	Medicine Shop	Others	Tap water (Treated/Untreated)	Well water (Covered / Uncovered well)	Hand Pump	Tube wells / Bore well	Spring	River / Canal	Tank / Pond / Lake	Others
1	2	32	33	34	35	36	37	38	39	40	41	42	43	44	45	46
1735	Debipur	0	2	2	4	2	4	0	Yes	Yes	Yes	Yes	No	Yes	Yes	No
1736	Chaupira	0	0	0	0	1	0	0	No	No	Yes	Yes	No	Yes	Yes	No
1737	Gobindapur	0	0	0	1	1	0	0	No	Yes	Yes	Yes	No	Yes	Yes	No
1738	Nalsara	0	0	0	1	1	0	0	Yes	No	Yes	Yes	No	Yes	Yes	No
1739	Gouripur	0	0	0	1	1	0	0	Yes	Yes	Yes	Yes	No	Yes	Yes	No
1740	Dharmma Simla	0	0	0	1	1	0	0	Yes	Yes	Yes	Yes	No	Yes	Yes	No
1741	Nishiragar	0	1	1	1	1	0	0	Yes	Yes	Yes	Yes	No	Yes	Yes	No
1742	Mabarakpur	0	0	1	1	1	2	0	Yes	Yes	Yes	Yes	No	Yes	Yes	No
1743	Punyagram	0	0	0	1	1	0	0	Yes	Yes	Yes	Yes	No	Yes	Yes	No
1744	Jayrampur	0	0	0	0	0	0	0	Yes	No	Yes	Yes	No	Yes	Yes	No
1745	Kabirpur	0	0	1	0	0	0	0	Yes	No	No	Yes	No	No	Yes	No
1746	Maheshpur	0	0	1	1	1	0	0	Yes	No	Yes	Yes	No	Yes	Yes	No
1747	Amudpur	0	0	1	1	1	0	0	Yes	Yes	Yes	Yes	No	Yes	Yes	No
1748	Shashinara	0	0	0	0	0	0	0	Yes	No	Yes	Yes	No	Yes	Yes	No
1749	Kalshi	2	2	0	2	0	1	0	No	No	Yes	Yes	No	No	No	No
1750	Nudipur	0	0	0	0	0	0	0	No	Yes	Yes	No	No	Yes	No	No
1751	Shimla	0	1	0	0	0	1	0	No	No	Yes	No	No	No	No	No
1752	Sonara	0	0	0	0	0	0	0	No	No	Yes	No	No	No	No	No
1753	Ilamdanga	0	0	0	0	0	0	0	No	No	Yes	No	No	No	No	No
1754	Shura	0	0	0	0	0	0	0	No	No	Yes	No	No	No	No	No
1755	Durgapur	0	0	1	0	0	0	0	No	No	Yes	No	No	No	No	No
1756	Chotkhanda	0	0	2	0	1	0	0	Yes	No	Yes	No	No	No	No	No
1757	Shyamnagar	0	0	0	0	0	0	0	No	No	Yes	No	No	No	No	No
1758	Maglampur	0	0	0	0	0	0	0	No	No	Yes	No	No	No	No	No
1759	Katapur	0	0	0	0	0	0	0	No	No	Yes	No	No	No	No	No
1760	Benapur	0	0	0	0	0	0	0	No	No	Yes	No	No	No	No	No
1761	Birshimul	0	0	0	7	0	0	0	No	No	Yes	No	No	No	No	No
1762	Krishnajibanpur	0	0	0	0	0	0	0	No	No	Yes	No	No	No	No	No
<b>Block T O T A L :</b>		<b>3</b>	<b>31</b>	<b>54</b>	<b>67</b>	<b>32</b>	<b>46</b>	<b>3</b>	<b>33</b>	<b>30</b>	<b>93</b>	<b>84</b>	<b>0</b>	<b>64</b>	<b>79</b>	<b>2</b>

Availability of toilet & others Yes / No				Communication and transport facilities (If amenities available code -Yes is given except for Village Pin Code ,If not available within the village , the distance range code viz; a for < 5 Kms, b for 5-10 Kms and c for 10+ kms of nearest place where facility is available is given).								Comm Pin C	
Community toilet including bath.	Community toilet excluding bath.	Rural sanitary mart or sanitary hardware outlet available near the village.	Community bio- gas or recycle of waste for productive use.	Post office(PO)	Sub post office (SPO)	Post & Telegraph office (P&TO)	Village Pin Code	Telephones (Land lines)	Public call office (PCO)	Mobile phone coverage	Name of Village	Serial Number	Serial Number
47	48	49	50	51	52	53	54	55	56	57	2	1	1
No	No	Yes	No	b	Yes	b	713146	Yes	Yes	Yes	Debipur	1735	1735
No	No	Yes	No	c	a	c	713146	Yes	a	Yes	Chaupira	1736	1736
No	No	Yes	No	c	a	c	713146	Yes	a	Yes	Gobindapur	1737	1737
No	No	Yes	No	c	a	c	713146	Yes	Yes	Yes	Nalsara	1738	1738
No	No	Yes	No	c	a	c	713146	Yes	Yes	Yes	Gouripur	1739	1739
No	No	Yes	No	c	a	b	713146	Yes	a	Yes	Dharmma Simla	1740	1740
No	No	Yes	No	b	a	c	713146	Yes	Yes	Yes	Nishiragar	1741	1741
No	No	Yes	No	b	a	Yes	713146	Yes	Yes	Yes	Mabarakpur	1742	1742
No	No	Yes	No	b	a	b	713146	Yes	Yes	Yes	Punyagram	1743	1743
No	Yes	No	No	b	b	b	713146	Yes	Yes	Yes	Jayrampur	1744	1744
No	Yes	No	Yes	b	a	b	713146	Yes	Yes	Yes	Kabirpur	1745	1745
No	No	Yes	No	b	a	b	713146	Yes	a	Yes	Maheshpur	1746	1746
No	No	Yes	No	b	a	b	713154	Yes	a	Yes	Amudpur	1747	1747
No	No	No	No	b	Yes	b	713146	Yes	b	Yes	Shashinara	1748	1748
No	No	No	No		Yes	b	713146	Yes	Yes	Yes	Kalshi	1749	1749
No	No	No	No	b	b	b	713146	Yes	Yes	Yes	Nudipur	1750	1750
Yes	No	No	No	b	a	b	713146	Yes	Yes	Yes	Shimla	1751	1751
No	No	No	No	b	a	b	713146	Yes	a	Yes	Sonara	1752	1752
Yes	No	No	No	b	a	b	713146	Yes	a	Yes	Ilamdanga	1753	1753
No	No	No	No	b	a	b	713146	Yes	Yes	Yes	Shura	1754	1754
No	No	No	No	b	a	b	713146	Yes	Yes	Yes	Durgapur	1755	1755
No	No	No	Yes	b	Yes	b	713146	Yes	Yes	Yes	Chotkhanda	1756	1756
No	No	No	No	b	a	b	713146	Yes	Yes	Yes	Shyamnagar	1757	1757
No	No	No	No	b	a	b	713146	Yes	a	Yes	Maglampur	1758	1758
No	No	No	No	c	a	c	713146	Yes	a	Yes	Katapur	1759	1759
No	No	No	No	c	b	c	713166	Yes	Yes	Yes	Benapur	1760	1760
No	No	No	No	c	a	c	713146	Yes	Yes	Yes	Birshimul	1761	1761
No	No	No	No	c	b	c	713166	Yes	a	Yes	Krishnajibanpur	1762	1762
<b>11</b>	<b>41</b>	<b>35</b>	<b>16</b>	<b>2</b>	<b>14</b>	<b>2</b>	<b>111</b>	<b>110</b>	<b>73</b>	<b>109</b>	<b>: Block T O T A L</b>	<b>Block</b>	

unication and transport facilities (If amenities available code -Yes is given except for Village code ,If not available within the village , the distance range code viz; a for <5 Kms, b for 5-10 Kms and c for 10+ kms of nearest place where facility is available is given).

Village connected to highways,vill (If amenities available code -Yes village , the distance range code ' and c for 10+ kms of nearest place

Name of Village	Internet cafés/ Common service centre (CSC)	Private courier facility	Bus service (Public & Private)	Railway stations	Auto/Modified Autos	Taxis and Vans	Tractors	Cycle-pulled rickshaws(Manual & Machine driven)	Carts driven by animals	Sea /River ferry service	Connected to national highway(NH)	Connected to state highway(SH)	Connected to major district road (MDR)	Connected to others district road	Pucca roads	Kutchcha roads
2	58	59	60	61	62	63	64	65	66	67	68	69	70	71	72	73
Debipur	Yes	Yes	Yes	Yes	Yes	Yes	a	Yes	Yes	c	b	Yes	b	Yes	Yes	Yes
Chaupira	a	a	a	Yes	a	Yes	b	a	Yes	c	c	Yes	a	Yes	a	Yes
Gobindapur	a	a	Yes	Yes	a	Yes	c	Yes	Yes	c	c	Yes	b	Yes	Yes	Yes
Nalsara	a	a	Yes	Yes	a	Yes	c	Yes	Yes	c	a	Yes	a	Yes	Yes	Yes
Gouripur	a	a	Yes	Yes	a	Yes	b	Yes	Yes	c	b	Yes	a	Yes	Yes	Yes
Dharmma Simla	a	a	Yes	Yes	a	Yes	b	Yes	Yes	c	b	Yes	a	Yes	a	Yes
Nishiragar	a	a	Yes	Yes	a	Yes	a	Yes	Yes	c	a	Yes	a	Yes	Yes	Yes
Mabarakpur	a	a	Yes	Yes	b	Yes	a	Yes	Yes	c	a	Yes		Yes	Yes	Yes
Punyagram	a	a	Yes	Yes	a	Yes	b	Yes	Yes	c	b	Yes	a	Yes	Yes	Yes
Jayrampur	b	b	b	b	b	b	Yes	Yes	Yes	c	b	b	b	b	b	Yes
Kabirpur	b	b	a	b	a	a	Yes	Yes	Yes	c	b	b	a	a	a	Yes
Maheshpur	a	a	Yes	Yes	b	Yes	b	Yes	Yes	c	a	Yes		Yes	a	Yes
Amudpur	a	a	a	Yes	a	Yes	a	Yes	Yes	c	a	Yes		Yes	a	Yes
Shashinara	b	b	b	a	b	b	b	Yes	Yes	c		c		Yes	b	Yes
Kalshi	a	b	b	b	b	a	b	Yes	Yes	c	Yes			Yes	a	Yes
Nudipur	Yes	Yes	a	Yes	a	Yes	a	Yes	Yes	c	Yes	Yes	Yes	Yes	a	Yes
Shimla	b	b	a	a	a	b	b	Yes	Yes	c	a	a	a	a	a	Yes
Sonara	b	b	Yes	b	b	b	b	Yes	Yes	c	a	Yes	Yes	a	Yes	Yes
Ilandanga	b	b	a	b	b	b	b	Yes	Yes	c	a	a	b	a	a	Yes
Shura	b	b	a	b	b	b	b	Yes	Yes	c	a	a	b	a	a	Yes
Durgapur	b	b	a	a	b	b	b	Yes	Yes	c	a	a	a	Yes	Yes	Yes
Chotkhanda	b	b	Yes	a	b	Yes	b	Yes	Yes	c	Yes	a	a	a	Yes	Yes
Shyamnagar	b	b	Yes	a	b	a	a	Yes	Yes	c	Yes	a		a	Yes	Yes
Maglampur	b	b	a	a	b	b	a	Yes	Yes	c	a	a	a	a	a	Yes
Katapur	c	Yes	a	Yes	a	a	a	Yes	Yes	c	a	a		b	Yes	Yes
Benapur	c	c	Yes	b	a	c	c	Yes	Yes	c	b	b		b	Yes	Yes
Birshimul	c	c	Yes	b	b	c	c	Yes	Yes	c	b	b		b	Yes	Yes
Krishnajibanpur	c	c	a	b	a	c	c	Yes	Yes	c	b	b	a	Yes	a	Yes
<b>TOTAL :</b>	<b>12</b>	<b>13</b>	<b>52</b>	<b>28</b>	<b>14</b>	<b>68</b>	<b>61</b>	<b>106</b>	<b>102</b>	<b>2</b>	<b>17</b>	<b>31</b>	<b>12</b>	<b>56</b>	<b>44</b>	<b>91</b>

age roads, banks & credit societies is given, If not available within the viz; a for < 5 Kms, b for 5-10 Kms where facility is available is given).													Availability of miscellaneous facilities (If amenities available code -Yes is given, If not available within the village , the distance range code viz; a for < 5 Kms, b for 5-10 Kms and c for 10+ kms of nearest place where facility is available is given).		Ava within	
Water bounded macadam(WBM) roads	Navigable waterway (river/canal)(NW)	Footpaths (FP)	Commercial & Co-operative Banks	ATM	Agricultural Credit Societies	Self-Help Group (SHG)	Public distribution system (PDS) shop	Mandis / Regular market	Weekly Haat	Agricultural marketing society	Integrated Child Development Scheme (Nutritional Centres)	Anganwadi Centre (Nutritional Centres)	Others (Nutritional Centres)	Name of Village	Serial Number	Serial Number
74	75	76	77	78	79	80	81	82	83	84	85	86	87	2	1	1
Yes	c	Yes	a	b	Yes	Yes	Yes	Yes	Yes	b	b	Yes	Yes	Debipur	1735	1735
a	Yes	c	b	c	c	Yes	a	c	a	c	c	Yes	Yes	Chaupira	1736	1736
a	c	Yes	b	c	c	Yes	b	c	a	c	c	Yes	Yes	Gobindapur	1737	1737
a	c	a	b	c	c	Yes	a	c	a	a	c	Yes	Yes	Nalsara	1738	1738
a	c	Yes	b	c	c	Yes	a	c	a	c	c	Yes	Yes	Gouripur	1739	1739
a	c	c	b	c	c	Yes	a	c	a	c	c	Yes	Yes	Dharmma Simla	1740	1740
a	c	Yes	a	b	c	Yes	a	c	a	b	b	Yes	Yes	Nishiragar	1741	1741
a	c	Yes	a	b	c	Yes	a	c	a	b	b	Yes	Yes	Mabarakpur	1742	1742
a	c	Yes	a	b	c	Yes	a	c	a	b	b	Yes	Yes	Punyagram	1743	1743
		Yes	a	b	c	Yes	a	c	b	a	b	Yes	Yes	Jayrampur	1744	1744
		Yes	a	b	c	Yes	a	c	b	a	b	Yes	Yes	Kabirpur	1745	1745
a	c	b	a	b	c	Yes	a	c	b	Yes	b	Yes	Yes	Maheshpur	1746	1746
a	c	Yes	a	b	c	Yes	a	c	a	b	b	Yes	Yes	Amudpur	1747	1747
Yes	c	Yes	b	b	Yes	Yes	Yes	c	Yes	b	b	Yes	Yes	Shashinara	1748	1748
Yes		Yes	a	a	c	Yes	Yes	c	a	a	a	Yes	Yes	Kalshi	1749	1749
Yes		Yes	a	a	c	a	a	c	a	a	a	Yes	Yes	Nudipur	1750	1750
		Yes	b	b	c	Yes	Yes	c	a	b	b	a	Yes	Shimla	1751	1751
		Yes	b	b	c	a	a	c	b	b	Yes	b	Yes	Sonara	1752	1752
		Yes	b	b	c	Yes	a	c	b	b	b	a	Yes	Ilamdanga	1753	1753
		Yes	b	b	c	Yes	a	c	b	b	b	Yes	Yes	Shura	1754	1754
a		Yes	b	a	Yes	Yes	Yes	Yes	b	b	b	Yes	Yes	Durgapur	1755	1755
		Yes	Yes	b	c	Yes	Yes	c	b	b	Yes	Yes	Yes	Chotkhanda	1756	1756
		Yes	a	b	c	Yes	Yes	c	b	b	b	Yes	Yes	Shyamnagar	1757	1757
		Yes	a	b	c	Yes	Yes	c	b	b	b	a	Yes	Maglampur	1758	1758
		Yes	a	c	Yes	Yes	Yes	c	a	c	c	Yes	Yes	Katapur	1759	1759
		Yes	b	c	c	Yes	a	c	c	c	c	Yes	Yes	Benapur	1760	1760
		Yes	b	c	c	Yes	Yes	c	Yes	c	c	Yes	Yes	Birshimul	1761	1761
		Yes	b	c	c	Yes	a	c	b	c	c	Yes	Yes	Krishnajibanpur	1762	1762
<b>33</b>	<b>9</b>	<b>87</b>	<b>10</b>	<b>0</b>	<b>19</b>	<b>109</b>	<b>64</b>	<b>21</b>	<b>52</b>	<b>46</b>	<b>41</b>	<b>103</b>	<b>111</b>	<b>: Block T O T A L</b>		<b>Block</b>

Availability of miscellaneous facilities (If amenities available code -Yes is given, If not available the village , the distance range code viz; a for < 5 Kms, b for 5-10 Kms and c for 10+ kms of nearest place where facility is available is given).											Availability of electricity (Yes/No)			
Name of Village	ASHA (Accredited Social Health Activist)	Community centre with/without TV	Sports Field,	Sports Club / Recreation Centre	Cinema / Video Hall	Public Library	Public Reading Room	Newspaper Supply	Assembly Polling station	Birth & Death Registration Office	Power Supply for Domestic Use (ED)	Power Supply for Agricultural Use (EAG)	Power Supply for Commercial Use (EC)	Power Supply for All Uses (EA)
2	88	89	90	91	92	93	94	95	96	97	98	99	100	101
Debipur	Yes	Yes	Yes	Yes	Yes	Yes	Yes	Yes	Yes	Yes	Yes	Yes	Yes	Yes
Chaupira	Yes	a	a	a	a	a	a	Yes	a	a	Yes	Yes	Yes	Yes
Gobindapur	Yes	a	Yes	a	a	b	b	Yes	Yes	a	Yes	Yes	Yes	Yes
Nalsara	Yes	a	a	Yes	a	b	a	Yes	Yes	b	Yes	Yes	Yes	Yes
Gouripur	a	Yes	Yes	a	a	a	Yes	Yes	Yes	a	Yes	Yes	Yes	Yes
Dharmma Simla	Yes	a	Yes	Yes	a	a	a	Yes	a	a	Yes	Yes	Yes	Yes
Nishiragar	Yes	Yes	Yes	Yes	a	a	a	Yes	Yes	a	Yes	Yes	Yes	Yes
Mabarakpur	a	Yes	Yes	a	Yes	Yes	Yes	Yes	Yes	a	Yes	Yes	Yes	Yes
Punyagram	Yes	Yes	Yes	Yes	a	Yes	Yes	Yes	Yes	a	Yes	Yes	Yes	Yes
Jayrampur	Yes	Yes	Yes	Yes	b	b	b	Yes	Yes	b	Yes	Yes	Yes	Yes
Kabirpur	Yes	Yes	Yes	Yes	b	a	a	Yes	Yes	a	Yes	Yes	No	No
Maheshpur	Yes	Yes	Yes	Yes	a	a	Yes	Yes	Yes	a	Yes	Yes	Yes	Yes
Amudpur	Yes	a	Yes	a	a	a	a	Yes	Yes	Yes	Yes	Yes	Yes	Yes
Shashinara	Yes	Yes	Yes	Yes	b	b	b	Yes	Yes	a	Yes	Yes	Yes	Yes
Kalshi	Yes	Yes	a	b	b	a	a	Yes	Yes	a	Yes	Yes	No	No
Nudipur	Yes	Yes	Yes	a	a	Yes	Yes	Yes	b	a	Yes	Yes	Yes	Yes
Shimla	Yes	Yes	Yes	b	b	b	Yes	Yes	Yes	a	Yes	No	Yes	No
Sonara	Yes	b	Yes	Yes	b	b	b	Yes	Yes	a	Yes	No	Yes	No
Ilandanga	Yes	b	a	Yes	b	a	a	Yes	a	b	Yes	No	No	No
Shura	Yes	b	Yes	Yes	b	a	a	Yes	Yes	a	Yes	No	No	No
Durgapur	Yes	Yes	Yes	Yes	b	Yes	Yes	Yes	Yes	Yes	Yes	Yes	Yes	Yes
Chotkhanda	Yes	Yes	Yes	Yes	b	a	a	Yes	Yes	Yes	Yes	No	Yes	No
Shyamnagar	Yes	Yes	Yes	Yes	b	a	a	Yes	Yes	a	Yes	No	Yes	No
Maglampur	Yes	b	Yes	Yes	b	a	a	Yes	Yes	a	Yes	Yes	No	No
Katapur	Yes	c	Yes	Yes	c	a	a	Yes	Yes	a	Yes	Yes	Yes	Yes
Benapur	Yes	c	Yes	Yes	c	b	b	Yes	a	b	Yes	Yes	No	No
Birshimul	Yes	c	Yes	Yes	c	b	b	Yes	Yes	a	Yes	Yes	Yes	Yes
Krishnajibanpur	Yes	c	Yes	Yes	c	b	b	Yes	Yes	b	Yes	Yes	No	No
<b>TOTAL :</b>	<b>104</b>	<b>82</b>	<b>92</b>	<b>91</b>	<b>40</b>	<b>52</b>	<b>56</b>	<b>108</b>	<b>95</b>	<b>48</b>	<b>111</b>	<b>79</b>	<b>83</b>	<b>65</b>

Nearest Town		Land Use							
		Area under different types of land use ( in hectares rounded up to one decimal place)							
Name	Distance range code i. e. a for < 5 Kms, b for 5-10 Kms and c for 10+ kms .	Forests	Area under Non-agricultural Uses	Barren and Un-cultivable land	Permanent Pastures and Other Grazing Lands	Land Under Miscellaneous Tree Crops etc.	Culturable Waste Land	Name of Village	Serial Number
102	103	104	105	106	107	108	109	2	1
MEMARI	c	0	21.7	0	0	0	1	Debipur	1735
MEMARI	c	0	6.8	0	0	0	0.2	Chaupira	1736
MEMARI	c	0	9.5	0	0	0	0.1	Gobindapur	1737
MEMARI	c	0	3.4	0	0	0	0.9	Nalsara	1738
MEMARI	c	0	12.9	0	0	0	0.3	Gouripur	1739
MEMARI	c	0	10	0	0	0	0	Dharmma Simla	1740
MEMARI	c	0	10.4	0	0	0	0.1	Nishiragar	1741
MEMARI	b	0	22.8	0	0	0	0.4	Mabarakpur	1742
MEMARI	c	0	19.8	0	0	0	1	Punyagram	1743
MEMARI	b	0	36	0	0	0	2	Jayrampur	1744
MEMARI	b	0	20.9	0	0	0	0.8	Kabirpur	1745
MEMARI	c	0	4.8	0	0	0	0.2	Maheshpur	1746
MEMARI	c	0	25.2	0	0	0	0.3	Amudpur	1747
MEMARI	b	0	31.5	0	0	0	0.8	Shashinara	1748
MEMARI	b	0.8	27.2	0	0	0	0.8	Kalshi	1749
MEMARI	a	2	34.7	0	0	0	0.8	Nudipur	1750
MEMARI	b	0	10.4	0	0	0	0	Shimla	1751
MEMARI	b	2	5.5	0	0	0	0	Sonara	1752
BURDWAN	c	0.2	1.8	0	0	0	0	Ilamdanga	1753
BURDWAN	c	1	3.2	0	0	0	0	Shura	1754
BURDWAN	c	2	15.6	0	0	0	0	Durgapur	1755
MEMARI	b	0.2	25	0	0	0	2.2	Chotkhanda	1756
BURDWAN	c	1.3	2.8	0	0	0	0	Shyamnagar	1757
BURDWAN	c	0.5	4.5	0	0	0	0	Maglampur	1758
MEMARI	b	2	24	0	0	0	0	Katapur	1759
BURDWAN	c	0	2.8	0	0	0	0	Benapur	1760
BURDWAN	c	2	38.8	0	0	0	2.5	Birshimul	1761
BURDWAN	c	0	2.9	0	0	0	0	Krishnajibanpur	1762
<b>0</b>	<b>0</b>	<b>216.3</b>	<b>2852</b>	<b>0</b>	<b>0</b>	<b>0</b>	<b>248.5</b>	<b>Block T O T A L</b>	

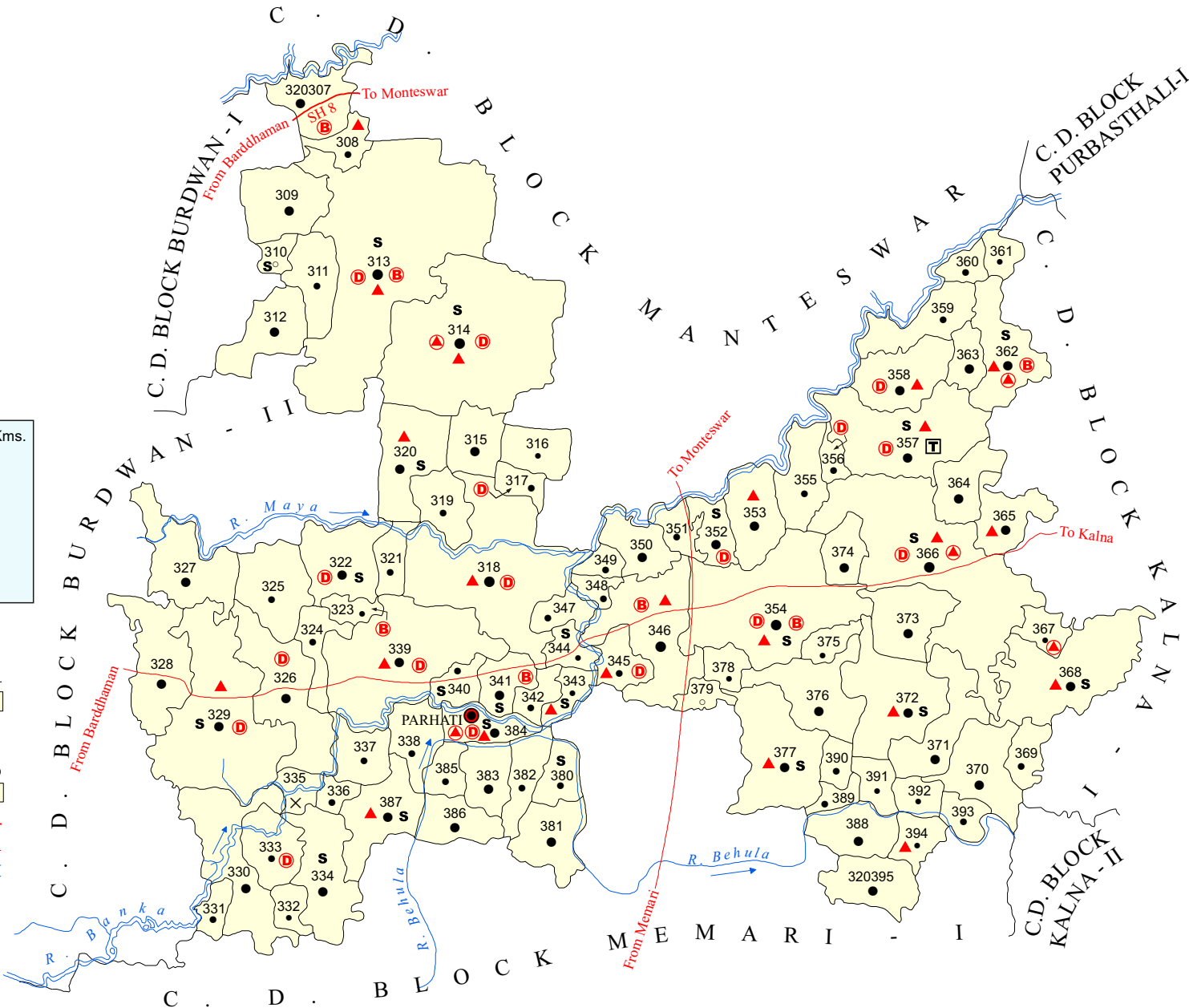
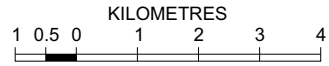
Land Use												
Area under different types of land use ( in hectares rounded up to one decimal place)								Area irrigated by source (in hectare).				
Serial Number	Name of Village	Fallow lands other than current fallows	Current Fallows	Net Area Sown	Total Irrigated Land Area	Total Un-irrigated Land Area	Canals ( C )	Wells/Tube-wells(W/TW)	Tanks/Lakes(T/L)	Water Falls(WF)	Others(O)	
1	2	110	111	112	113	114	115	116	117	118	119	
1735	Debipur	0	0	310.9	244.4	66.5	176.4	62	3	0	3	
1736	Chaupira	0	0	86.8	71.6	15.2	60	8.9	0.7	0	2	
1737	Gobindapur	0	0	85.3	75	10.3	60	7	4	0	4	
1738	Nalsara	0	0	107.2	103	4.2	35	30	10	0	28	
1739	Gouripur	0	0	194.9	171.9	23	128.1	40	2	0	1.8	
1740	Dharmma Simla	0	0	93.7	85.7	8	70	3.7	2	0	10	
1741	Nishiragar	0	0	239.7	209.4	30.2	105	101	1	0	2.4	
1742	Mabarakpur	0	0	235.7	183.7	52	150.4	30.3	2	0	1	
1743	Punyagram	0	0	285.6	220.6	65	145.6	69	2	0	4	
1744	Jayrampur	0	0	89.6	89.6	0	67.3	18.2	4	0	0	
1745	Kabirpur	0	0	107.3	107.3	0	52.6	48.6	6.1	0	0	
1746	Maheshpur	0	0	71.6	59.6	12	40.5	16.1	1	0	2	
1747	Amudpur	0	0	263.7	223.7	40	180	40	1.5	0	2.2	
1748	Shashinara	0	0	157.5	157.5	0	85.4	70	2.1	0	0	
1749	Kalshi	0	0	191.5	191.5	0	175.3	12.1	4.1	0	0	
1750	Nudipur	0	0	256.7	256.7	0	243.3	8.1	5.3	0	0	
1751	Shimla	0	0	351.5	312	39.5	312	0	0	0	0	
1752	Sonara	0	0	98.7	91.8	6.9	91.8	0	0	0	0	
1753	Ilamdanga	0	0	41	21	20	21	0	0	0	0	
1754	Shura	0	0	95.4	95.4	0	95.4	0	0	0	0	
1755	Durgapur	0	0	305.2	305.2	0	305.2	0	0	0	0	
1756	Chotkhanda	0	0	420	364	56	364	0	0	0	0	
1757	Shyamnagar	0	0	138	120	18	120	0	0	0	0	
1758	Maglampur	0	0	228	210	18	106	104	0	0	0	
1759	Katapur	0	0	280.2	277	3.2	104	173	0	0	0	
1760	Benapur	0	0	190.5	171.5	19	112.5	59	0	0	0	
1761	Birshimul	0	0	191	168	23	78	90	0	0	0	
1762	Krishnajibanpur	0	0	171.5	154	17.5	50	104	0	0	0	
<b>Block T O T A L :</b>		<b>0</b>	<b>0</b>	<b>15191</b>	<b>14334</b>	<b>856.2</b>	<b>11352</b>	<b>2380</b>	<b>496.5</b>	<b>0</b>		



Name of three most important commodities manufactured			Name of Village	Serial Number
First	Second	Third		
120	121	122	2	1
			Debipur	1735
			Chaupira	1736
			Gobindapur	1737
			Nalsara	1738
			Gouripur	1739
			Dharmma Simla	1740
			Nishiragar	1741
			Mabarakpur	1742
			Punyagram	1743
			Jayrampur	1744
			Kabirpur	1745
			Maheshpur	1746
			Amudpur	1747
			Shashinara	1748
			Kalshi	1749
			Nudipur	1750
			Shimla	1751
			Sonara	1752
			Ilamdanga	1753
			Shura	1754
			Durgapur	1755
			Chotkhanda	1756
			Shyamnagar	1757
			Maglampur	1758
			Katapur	1759
			Benapur	1760
			Birshimul	1761
			Krishnajibanpur	1762
			<b>: Block TOTAL</b>	



INDIA  
WEST BENGAL  
**C. D. BLOCK MEMARI - II**  
DISTRICT BARDHAMAN



TOTAL AREA OF THE C.D. BLOCK.....	186.84 Sq. Kms.
TOTAL POPULATION OF THE C.D. BLOCK .....	150252
TOTAL NUMBER OF VILLAGES.....	89
TOTAL NUMBER OF INHABITED VILLAGES.....	88
TOTAL NUMBER OF CENSUS TOWNS.....	NIL
TOTAL NUMBER OF STATUTORY TOWNS .....	NIL
DISTANCE FROM DISTRICT HEADQUARTERS TO C.D. BLOCK HEADQUARTERS (APPROX.) .....	45 Kms.

BOUNDARY, C. D. BLOCK .....	.....
" VILLAGE WITH MDDS CODE .....	320307
HEADQUARTERS : C. D. BLOCK .....	●
POPULATION SIZE OF VILLAGES : BELOW 200, 200-499, 500-999, 1000-4999, 5000 AND ABOVE .....	○ ● ● ● ●
UNINHABITED VILLAGE WITH MDDS CODE .....	X 320335
STATE HIGHWAY .....	SH 8
IMPORTANT METALLED ROADS .....	.....
RIVER AND STREAM .....	.....

HIGH SCHOOL / INTER COLLEGE .	S
TECHNICAL INSTITUTIONS .....	T
BANK .....	B
DISPENSARY.....	D
PRIMARY HEALTH CENTRE .....	▲
OTHER MEDICAL SERVICES .....	▲



### Alphabetical List of Villages

Name of the CD Block : Memari-II

CD Block Code (2011) : 0139

Sl. No.	Name of the Village	PLCN 2001	MDDS PLCN 2011
1	2	3	4
1	Ahira	01412200	320353
2	Akalia	01410500	320336
3	Ashapur	01411200	320343
4	Baje Rasulpur	01410100	320332
5	Bamunia	01407800	320309
6	Bamunpukur	01412100	320352
7	Banagram	01409100	320322
8	Baneswarpur	01413800	320369
9	Banshipur	01416200	320393
10	Baragram	01410200	320333
11	Barapalashan	01408300	320314
12	Barari	01408900	320320
13	Barasat	01416300	320394
14	Barkona	01409600	320327
15	Barwa	01414100	320372
16	Basatpur	01409700	320328
17	Begunia	01411500	320346
18	Belui	01411100	320342
19	Bhagabanpur	01407700	320308
20	Bhandul	01409200	320323
21	Bijur	01408700	320318
22	Bilbari	01411700	320348
23	Bishkopa	01411400	320345
24	Bishnupur	01412600	320357
25	Bitra	01413100	320362
26	Bohar	01413500	320366
27	Chak Balaram	01413700	320368
28	Chak Narayan	01414800	320379
29	Chandipur	01410600	320337
30	Dakhalpur	01411600	320347
31	Dhunai	01411000	320341
32	Dhipalashan	01408400	320315
33	Farakpur	01412500	320356
34	Gandhapur	01415000	320381
35	Ganti	01415200	320383
36	Ghoshpur	01411300	320344
37	Goaldingi	01414400	320375
38	Gorapur	01408600	320317
39	Haladharpur	01408000	320311
40	Harkala	01414500	320376

## Alphabetical List of Villages

Name of the CD Block : Memari-II

CD Block Code (2011) : 0139

Sl. No.	Name of the Village	PLCN 2001	MDDS PLCN 2011
1	2	3	4
41	Jabui	01410800	320339
42	Jaggewar	01410900	320340
43	Jakra	01414200	320373
44	Jhikra	01412000	320351
45	Kabastikri	01410700	320338
46	Kaleswar	01409500	320326
47	Kalibele	01416400	320395
48	Kalyanpur	01408800	320319
49	Kanpur	01415100	320382
50	Kantabari	01408500	320316
51	Kanthalia	01414700	320378
52	Kantipur	01409000	320321
53	Kasipur	01415600	320387
54	Khayerpur	01416000	320391
55	Kuchut	01409800	320329
56	Madhupur	01415400	320385
57	Mahishanga	01412700	320358
58	Mahishpur	01412800	320359
59	Makra	01413400	320365
60	Malamba	01407600	320307
61	Mandalgram	01408200	320313
62	Mashagararia	01409900	320330
63	Melna	01409400	320325
64	Moshra	01413600	320367
65	Mutra	01414000	320371
66	Nandiara	01415700	320388
67	Nanna	01411900	320350
68	Naohati	01410300	320334
69	Naopara	01411800	320349
70	Paikara	01410000	320331
71	Parhati	01415300	320384
72	Paschim Srirampur	01410400	320335
73	Ranihati	01412400	320355
74	Rayati	01414300	320374
75	Rean	01409300	320324
76	Rokanpur	01414900	320380
77	Rukashpur	01412900	320360
78	Sahazadpur	01413200	320363
79	Sargachhi	01407900	320310
80	Sarra	01415900	320390

### Alphabetical List of Villages

Name of the CD Block : Memari-II

CD Block Code (2011) : 0139

Sl. No.	Name of the Village	PLCN 2001	MDDS PLCN 2011
1	2	3	4
81	Satgachhia	01412300	320354
82	Senpur	01413900	320370
83	Shikarpur	01413000	320361
84	Shridharpur	01414600	320377
85	Siddharia	01413300	320364
86	Tajpur	01415500	320386
87	Tantibaksa	01415800	320389
88	Taralpur	01416100	320392
89	Unte	01408100	320312

Census of India 2011  
Amenities and Land use

Serial Number	Name fo Village	Location code no.	Total area of the village ( in hectares rounded up to one decimal place)	Total population ( 2011 census )	Number of households (2011 census)	Number of educational amenities availab village, the distance range code viz; a for for 10+ kms of nearest place where fa							
						Pre-Primary school (PP)	Primary school (P)	Middle school (M)	Secondary School (S)	Senior Secondary school (SS)	Degree college of arts science & commerce (ASC)	Engineering college(EC)	Medical college (MC)
1	2	3	4	5	6	7	8	9	10	11	12	13	14

Name of District:-Bardhaman

Name of CD Block:-Memari - II

1763	Malamba	320307	209	1397	330	1	1	b	a	a	b	c	c
1764	Bhagabanpur	320308	84.3	660	160	1	1	b	a	a	c	c	c
1765	Bamunia	320309	237.6	2369	543	1	1	a	a	a	c	c	c
1766	Sargachhi	320310	44.1	197	42	2	2	2	1	a	c	c	c
1767	Haladharpur	320311	167.6	993	258	1	1	a	a	a	c	c	c
1768	Unte	320312	192	1329	298	2	2	b	a	b	c	c	c
1769	Mandalgram	320313	1324.1	10171	2369	6	6	3	1	1	c	c	c
1770	Barapalashan	320314	914.5	6912	1589	4	4	2	2	a	c	c	c
1771	Dhipalashan	320315	137.5	1118	253	1	1	1	a	b	c	c	c
1772	Kantabari	320316	170.8	305	64	1	1	a	b	b	c	c	c
1773	Gorapur	320317	62.8	513	116	1	1	a	a	b	c	c	c
1774	Bijur	320318	717.6	5430	1220	4	3	1	a	a	c	c	c
1775	Kalyanpur	320319	151.7	624	153	1	1	a	b	b	c	c	c
1776	Barari	320320	276.8	2241	464	2	2	1	1	b	c	c	c
1777	Kantipur	320321	76.5	834	177	1	1	a	b	b	c	c	c
1778	Banagram	320322	244.3	1484	251	2	2	1	1	b	c	c	c
1779	Bhandul	320323	55.4	485	109	1	1	a	a	a	c	c	c
1780	Rean	320324	108.9	945	210	1	1	a	a	a	c	c	c
1781	Melna	320325	239.5	722	162	1	1	a	a	a	c	c	c
1782	Kaleswar	320326	356.6	2071	486	1	1	c	c	c	c	c	c
1783	Barkona	320327	309.2	1031	253	2	1	a	a	a	b	c	c
1784	Basatpur	320328	285.5	1007	255	1	1	a	a	a	b	c	c
1785	Kuchut	320329	695.7	4598	1138	2	2	3	2	1	c	c	c
1786	Mashagaria	320330	361.9	2504	522	2	2	a	a	b	b	c	c
1787	Paikara	320331	64.9	543	115	a	a	a	a	a	b	c	c
1788	Baje Rasulpur	320332	65.2	322	73	1	1	a	a	b	b	c	c
1789	Baragram	320333	164.1	765	179	1	2	a	a	a	b	c	c
1790	Naohati	320334	274.6	3709	765	3	3	1	1	a			
1791	Paschim Srirampur	320335	70.3	0	0								
1792	Akalia	320336	49	503	112	1	1	a	a	a	b	c	c
1793	Chandipur	320337	137.9	880	194	1	1	b	b	b	b	c	c
1794	Kabastikri	320338	161.1	923	192	1	1	b	a	a	b	c	c
1795	Jabui	320339	587.4	4066	964	3	3	1	a	a	c	c	c
1796	Jaggeswar	320340	84.4	865	189	1	1	1	1	a	c	c	c
1797	Dhunai	320341	117.3	1463	318	1	1	1	1	1	c	c	c
1798	Belui	320342	75.6	699	178	a	a	a	a	a	c	c	c
1799	Ashapur	320343	71.4	392	93	1	1	1	1	a	c	c	c
1800	Ghoshpur	320344	68	278	69	1	1	1	1	a	b	c	c
1801	Bishkopa	320345	106.9	906	221	1	1	a	a	a	c	c	c
1802	Begunia	320346	401.1	5962	1440	5	4	1	a	a	c	c	c
1803	Dakhalpur	320347	84	524	103	1	1	a	a	a	c	c	c



- Village Directory

(As in 2009)

le. (If not available within the < 5 Kms, b for 5-10 Kms and c if facility is available is given).					Number of Medical Amenities available. (If not available within the village, the distance range code viz: a for < 5 Kms, b for 5-10 Kms and c for 10+ kms of nearest place where facility is available is given).										Name of Village	Serial Number		
Management institute (MI)	Polytechnic (Pt)	Vocational training school /ITI	Non-formal training centre (NFTC)	Special school for disabled (SSD)	Others (specify)	Community health centre (CHC)	Primary health centre (PHC)	Primary health sub centre (PHS)	Maternity and child welfare centre (MCWC)	T.B. clinic (TBC)	Hospital-allopathic (HA)	Hospital-alternative medicine (HO)	Dispensary (D)	Veterinary hospital (VH)			Mobile health clinic (MHC)	Family welfare centre (FWC)
15	16	17	18	19	20	21	22	23	24	25	26	27	28	29	30	31	2	1

Location CodeNo:-335

Location CodeNo:-0139

c	c	c	c	c	c	c	c	a	c	c	c	c	c	c	a	Malamba	1763		
c	c	c	c	c	c	c	c	a	a	c	c	c	a	c	c	a	Bhagabanpur	1764	
c	c	c	c	c	c	c	c	1	a	c	c	c	a	b	c	b	Bamunia	1765	
c	c	c	c	c	c	c	c	a	c	c	c	c	a	c	c	a	Sargachhi	1766	
c	c	c	c	c	c	c	c	a	c	c	c	c	a	c	c	a	Haladharpur	1767	
c	c	c	c	c	c	c	c	b	c	c	c	c	b	c	c	c	Unte	1768	
c	c	c	c	c	c	1	c	c	1	c	c	c	c	3	b	c	1	Mandalgram	1769
c	c	c	c	c	c	c	1	1	c	c	c	c	1	b	c	c	Barapalashan	1770	
c	c	c	c	c	c	c	b	a	c	c	c	c	a	b	c	c	Dhipalashan	1771	
c	c	c	c	c	c	c	b	a	c	c	c	c	a	b	c	c	Kantabari	1772	
c	c	c	c	c	c	c	b	a	c	c	c	c	1	b	c	c	Gorapur	1773	
c	c	c	b	c	c	b	b	1	1	1	b	c	1	a	c	1	Bijur	1774	
c	c	c	b	c	c	b	b	a	a	a	b	c	a	b	c	a	Kalyanpur	1775	
c	c	c	c	c	c	c	b	1	c	c	c	c	a	b	c	c	Barari	1776	
c	c	c	c	c	c	c	b	a	a	a	b	c	a	a	c	a	Kantipur	1777	
c	c	c	1	c	c	c	b	b	b	b	b	c	1	b	c	b	Banagram	1778	
c	c	c	a	c	c	c	a	a	a	a	b	c	a	a	c	a	Bhandul	1779	
c	c	c	a	c	c	c	b	a	a	a	b	c	a	a	c	a	Rean	1780	
c	c	c	a	c	c	c	b	a	a	a	b	c	a	a	c	a	Melna	1781	
c	c	c	c	c	c	b	b	b	b	b	b		1	c	c	c	Kaleswar	1782	
c	c	c	c	c	c	c	b	b	b	b	b	c	a	b	c	b	Barkona	1783	
c	c	c	c	c	c	b	b	b	b	b	b	b	b	a	a	b	Basatpur	1784	
c	c	c	c	c	c	c	a	1	1	1	a	a	1	a	c	a	Kuchut	1785	
c	c	c	c	c	c	c	b		b	b	b	b		b			Mashagaria	1786	
c	c	c	c	c	c	c	b	b	c	b	b	c	b	c	c	b	Paikara	1787	
c	c	c	c	c	c	b	b	b	b	b	b	b	a	b	c	b	Baje Rasulpur	1788	
c	c	c	c	c	c	b	b	b	b	b	b	c	2	b	b	b	Baragram	1789	
c	c	c	c	c	c	a	b	a	a	a	b	b	a	a			Naohati	1790	
																	Paschim Srirampur	1791	
c	c	c	c	c	c	b	b	b	b	b	b	b	b	b	b	b	Akalia	1792	
c	c	c	c	c	c	b	b	b	b	b	b	b	b	b	b	b	Chandipur	1793	
c	c	c	c	c	c												Kabastikri	1794	
c	c	c	c	c	c	c	a	1	1	1	a	c	2	1	c	1	Jabui	1795	
c	c	c	c	c	c	a	a	a	c	c	c	c	b	a			Jaggewar	1796	
c	c	c	c	c	c	c	a	a	a	a	a	a	a	a	a	a	Dhunai	1797	
c	c	c	c	c	c	c	a	a	c	c	c	c	c	c	c	c	Belui	1798	
c	c	c	c	c	c	c	a	1	c	c	c	c	c	c	c	c	Ashapur	1799	
c	c	c	c	c	c	c	a	a	c	c	c	c	c	c	c	c	Ghoshpur	1800	
c	c	c	c	c	c	2	2	2	2	2	2	2	2	2	2	2	Bishkopa	1801	
c	c	c	c	c	c	c	b	1	c	c	c	c	c	c	c	c	Begunia	1802	
c	c	c	c	c	c	c	a	a	c	c	c	c	c	c	c	c	Dakhalpur	1803	

Serial Number	Name fo Village	Number of Non-Government Medical Amenities available.						Availability of drinking water - Yes / No								
		Charitable non Govt. hospital/Nursing home.	Medical practitioner with MBBS Degree	Medical practitioner with other degree	Medical practitioner with no degree	Traditional practitioner and faith healer	Medicine Shop	Others	Tap water (Treated/Untreated)	Well water (Covered / Uncovered well)	Hand Pump	Tube wells / Bore well	Spring	River / Canal	Tank / Pond / Lake	Others
1	2	32	33	34	35	36	37	38	39	40	41	42	43	44	45	46

1763	Malamba	0	3	0	0	0	3	0	No	No	Yes	No	No	Yes	Yes	No
1764	Bhagabanpur	0	0	0	0	0	0	0	No	No	Yes	No	No	No	Yes	No
1765	Bamunia	0	0	0	0	0	0	0	No	No	Yes	No	No	No	Yes	No
1766	Sargachhi	0	0	0	0	0	0	0	No	No	Yes	No	No	No	Yes	No
1767	Haladharpur	0	0	0	0	0	0	0	No	No	Yes	No	No	No	Yes	No
1768	Unte	0	0	0	0	0	0	0	No	No	Yes	No	No	Yes	Yes	No
1769	Mandalgram	###	2	9	5	0	6	0	No	No	Yes	No	No	Yes	Yes	No
1770	Barapalashan	0	0	0	5	0	1	0	Yes	No	Yes	Yes	No	Yes	Yes	No
1771	Dihipalashan	0	0	0	1	0	0	0	Yes	No	Yes	Yes	No	Yes	Yes	No
1772	Kantabari	0	0	0	1	0	0	0	Yes	No	Yes	Yes	No	No	Yes	No
1773	Gorapur	0	0	0	1	0	1	0	Yes	No	Yes	Yes	No	No	Yes	No
1774	Bijur	0	0	0	0	0	0	0	No	No	Yes	Yes	No	Yes	Yes	No
1775	Kalyanpur	0	0	0	0	0	0	0	No	No	Yes	Yes	No	Yes	Yes	No
1776	Barari	0	0	0	1	0	0	0	Yes	No	Yes	Yes	No	Yes	Yes	No
1777	Kantipur	0	0	0	0	0	0	0	No	No	Yes	Yes	No	Yes	Yes	No
1778	Banagram	0	0	1	0	0	0	0	No	No	Yes	Yes	No	No	Yes	No
1779	Bhandul	0	0	0	0	0	0	0	No	No	Yes	Yes	No	Yes	Yes	No
1780	Rean	0	0	0	0	0	0	0	No	No	Yes	Yes	No	Yes	Yes	No
1781	Melna	0	0	0	0	0	0	0	No	No	Yes	Yes	No	Yes	Yes	No
1782	Kaleswar	0	0	0	0	0	0	0	No	No	Yes	No	No	No	No	No
1783	Barkona	0	0	0	0	0	0	0	No	No	Yes	Yes	No	Yes	Yes	No
1784	Basatpur	0	1	1	1	0	1	0	No	No	Yes	No	No	No	No	No
1785	Kuchut	0	0	0	0	0	4	0	Yes	No	Yes	No	No	No	No	No
1786	Mashagarua	0	0	0	0	0	0	0	No	No	Yes	No	No	Yes	Yes	No
1787	Paikara	0	0	0	0	0	0	0	No	No	Yes	Yes	No	No	No	No
1788	Baje Rasulpur	0	0	0	0	0	0	0	No	No	Yes	No	No	No	No	No
1789	Baragram	0	0	0	0	0	0	0	No	No	No	No	No	No	No	No
1790	Naohati	0	0	0	0	0	0	0	No	No	Yes	Yes	No	No	Yes	No
1791	Paschim Srirampur															
1792	Akalia	0	0	0	0	0	0	0	No	No	Yes	No	No	No	No	No
1793	Chandipur	0	0	0	0	0	0	0	Yes	No	Yes	No	No	No	No	No
1794	Kabastikri	0	0	0	0	0	0	0	Yes	No	Yes	No	No	No	No	No
1795	Jabui	0	0	0	0	0	0	0	Yes	No	Yes	Yes	No	Yes	Yes	No
1796	Jaggeswar	0	6	2	1	8	0	0	No	No	Yes	Yes	No	No	Yes	No
1797	Dhunai	0	2	0	0	0	2	0	No	No	Yes	Yes	No	Yes	Yes	No
1798	Belui	0	0	0	0	0	0	0	No	No	Yes	Yes	No	Yes	Yes	No
1799	Ashapur	0	0	0	0	0	0	0	No	No	Yes	Yes	No	Yes	Yes	No
1800	Ghoshpur	0	0	0	0	0	0	0	No	No	Yes	Yes	No	Yes	Yes	No
1801	Bishkopa	0	0	0	0	0	0	0	No	No	Yes	Yes	No	Yes	Yes	No
1802	Begunia	0	0	1	0	0	1	0	Yes	No	Yes	Yes	No	Yes	Yes	No
1803	Dakhalpur	0	0	0	0	0	0	0	No	No	Yes	Yes	No	Yes	Yes	No

Availability of toilet & others Yes / No				Communication and transport facilities (If amenities available code -Yes is given except for Village Pin Code ,If not available within the village , the distance range code viz; a for < 5 Kms, b for 5-10 Kms and c for 10+ kms of nearest place where facility is available is given).							Comm Pin C		
Community toilet including bath.	Community toilet excluding bath.	Rural sanitary mart or sanitary hardware outlet available near the village.	Community bio- gas or recycle of waste for productive use.	Post office(PO)	Sub post office (SPO)	Post & Telegraph office (P&TO)	Village Pin Code	Telephones (Land lines)	Public call office (PCO)	Mobile phone coverage	Name of Village	Serial Number	Serial Number
47	48	49	50	51	52	53	54	55	56	57	2	1	1

No	Yes	Yes	No	Yes	a	Yes	713426	Yes	Yes	Yes	Malamba	1763	1763
No	No	No	No	a	a	c	713426	a	a	Yes	Bhagabanpur	1764	1764
No	No	No	No	a	a	c	713426	a	a	Yes	Bamunia	1765	1765
No	No	No	No	a	a	b	713426	a	a	Yes	Sargachhi	1766	1766
No	No	No	No	a	a	c	713426	a	a	Yes	Haladharpur	1767	1767
No	No	No	No	Yes	b	c	713426	b	b	Yes	Unte	1768	1768
No	Yes	No	No	Yes	Yes	b	713426	Yes	Yes	Yes	Mandalgram	1769	1769
No	No	No	No	c	Yes	c	713429	Yes	Yes	Yes	Barapalashan	1770	1770
No	No	No	No	c	a	c	713429	Yes	a	Yes	Dihipalashan	1771	1771
No	No	No	No	c	b	c	713422	Yes	a	Yes	Kantabari	1772	1772
No	No	No	No	c	c	c	713422	Yes	Yes	Yes	Gorapur	1773	1773
No	No	No	No	b	Yes	b	713422	Yes	Yes	Yes	Bijur	1774	1774
No	No	No	No	b	a	b	713422	Yes	a	Yes	Kalyanpur	1775	1775
No	No	No	No	c	b	c	713422	Yes	a	Yes	Barari	1776	1776
No	No	No	No	c	a	c	713407	Yes	b	Yes	Kantipur	1777	1777
No	No	No	No	c	Yes	c	713407	Yes	Yes	Yes	Banagram	1778	1778
No	No	No	No	c	a	c	713407	Yes	a	Yes	Bhandul	1779	1779
No	No	No	No	b	a	b	713407	Yes	a	Yes	Rean	1780	1780
No	No	No	No	b	a	b	713407	Yes	a	Yes	Melna	1781	1781
No	No	No	No	a	a	a	713407	Yes	Yes	Yes	Kaleswar	1782	1782
No	No	No	No	b	b	b	713407	Yes	a	Yes	Barkona	1783	1783
No	No	No	No	a	a	a	713407	Yes	Yes	Yes	Basatpur	1784	1784
No	No	No	No	Yes	Yes	Yes	713407	Yes	Yes	Yes	Kuchut	1785	1785
No	No	No	No	b	b	b	713422	Yes	Yes	Yes	Mashagaria	1786	1786
No	No	No	No	b	b	b	713151	Yes	b	Yes	Paikara	1787	1787
No	No	No	No	b	a	b	713149	Yes	a	Yes	Baje Rasulpur	1788	1788
No	No	No	No	b	b	b	713425	Yes	Yes	Yes	Baragram	1789	1789
No	No	Yes	No	a	a	b	713154	Yes	Yes	Yes	Naohati	1790	1790
											Paschim Srirampur	1791	1791
No	No	No	No	a	a	a	713154	Yes	Yes	Yes	Akalia	1792	1792
No	No	No	No			b	713154	Yes	Yes	Yes	Chandipur	1793	1793
No	No	No	No	a	a	b	713168	Yes	Yes	Yes	Kabastikri	1794	1794
No	No	No	No	a	Yes	c	713146	Yes	a	Yes	Jabui	1795	1795
Yes	Yes	Yes	No	a	a	b	713168	Yes	Yes	Yes	Jaggewar	1796	1796
No	No	Yes	No	b	a	b	713168	Yes	Yes	Yes	Dhunai	1797	1797
No	No	No	No	a	a	a	713168	Yes	a	Yes	Belui	1798	1798
No	No	No	No	b	a	a	713168	Yes	a	Yes	Ashapur	1799	1799
No	No	No	No	b	a	a	713168	Yes	a	Yes	Ghoshpur	1800	1800
No	No	No	No	a	a	a	713422	Yes	a	a	Bishkopa	1801	1801
Yes	Yes	Yes	No	c	Yes	Yes	713422	Yes	Yes	Yes	Begunia	1802	1802
No	No	Yes	No	a	a	a	713422	Yes	a	a	Dakhalpur	1803	1803

unication and transport facilities (If amenities available code -Yes is given except for Village ode ,If not available within the village , the distance range code viz; a for <5 Kms, b for 5-10 Kms and c for 10+ kms of nearest place where facility is available is given).

Village connected to highways,vill (If amenities available code -Yes village , the distance range code and c for 10+ kms of nearest place

Name of Village	Internet cafés/ Common service centre (CSC)	Private courier facility	Bus service (Public & Private)	Railway stations	Auto/Modified Autos	Taxis and Vans	Tractors	Cycle-pulled rickshaws(Manual & Machine driven)	Carts driven by animals	Sea /River ferry service	Connected to national highway(NH)	Connected to state highway(SH)	Connected to major district road (MDR)	Connected to others district road	Pucca roads	Kutchcha roads
2	58	59	60	61	62	63	64	65	66	67	68	69	70	71	72	73

Malamba	c	Yes	Yes	c	c	Yes	Yes	Yes	Yes	c	c	c		Yes	Yes	Yes
Bhagabanpur	c	c	Yes	c	c	a	Yes	Yes	a	c	c	c	a	Yes	a	Yes
Bamunia	c	a	Yes	c	c	a	Yes	Yes	Yes	c	c	c	a	Yes	a	Yes
Sargachhi	c	b	a	c	c	a	a	Yes	a	c	c	b	b	a	a	Yes
Haladharpur	c	c	a	c	c	a	a	Yes	Yes	c	c	c	a	a	a	Yes
Unte	c	c	a	c	b	a	a	Yes	a	c	c	c	b	a	a	Yes
Mandalgram	b	Yes	Yes	c	c	Yes	Yes	Yes	Yes	c	c	a	b	Yes	a	Yes
Barapalashan	c	Yes	Yes	c	c	Yes	Yes	Yes	Yes	c	c	c	b	Yes	Yes	Yes
Dhipalashan	c	Yes	Yes	c	c	Yes	Yes	Yes	Yes	c	c	c	b	Yes	Yes	Yes
Kantabari	b	Yes	Yes	c	c	Yes	Yes	Yes	Yes	c	c	c	b	Yes	Yes	Yes
Gorapur	b	Yes	Yes	c	c	Yes	Yes	Yes	Yes	c	c	c	b	Yes	Yes	Yes
Bijur	b	b	Yes	c	Yes	Yes	Yes	Yes	Yes	c	c	c	a	a	Yes	Yes
Kalyanpur	b	b	a	c	Yes	Yes	Yes	Yes	Yes	c	c	c	b	b	a	Yes
Barari	b	Yes	a	b	c	Yes	Yes	Yes	Yes	c	c	c	b	a	a	Yes
Kantipur	b	b	a	c	b	Yes	Yes	Yes	Yes	c	c	c	a	a	a	Yes
Banagram	b	b	a	c	Yes	Yes	Yes	Yes	Yes	c	c	c	a	a	Yes	Yes
Bhandul	b	b	Yes	c	Yes	Yes	Yes	Yes	Yes	c	c	c	a	a	Yes	Yes
Rean	b	b	a	c	Yes	Yes	Yes	Yes	Yes	c	c	c	Yes	a	a	Yes
Melna	b	b	a	c	Yes	Yes	Yes	Yes	Yes	c	c	c	a	a	a	Yes
Kaleswar	c	a	a	c	a	Yes	Yes	Yes	Yes	Yes	c	a	Yes	a	a	Yes
Barkona	c	c	a	c	Yes	Yes	Yes	Yes	Yes	c	c	c	a	a	Yes	Yes
Basatpur	b	b	Yes	b	b	Yes	Yes	Yes	Yes	Yes	c	b	Yes	Yes	Yes	Yes
Kuchut	b	b	Yes	b	b	Yes	Yes	Yes	Yes	c	c		Yes	Yes	Yes	Yes
Mashagaria	b	b	a	b	b	Yes	Yes	Yes	Yes	c	c	c	a	a	Yes	Yes
Paikara	b	b	b	b	b	Yes	Yes	Yes	Yes	c	b	b	b	b	a	Yes
Baje Rasulpur	b	b	a	b	b	Yes	Yes	Yes	Yes	Yes	b	b	b	b	a	Yes
Baragram	c	c	a	b	b	Yes	Yes	Yes	Yes	c	b	b	a	a	a	Yes
Naohati	b	b	b	b	Yes	Yes	Yes	Yes	Yes	b	b	b	b	b	Yes	Yes
Paschim Srirampur																
Akalia	b	b	a	b	b	Yes	Yes	Yes	Yes	Yes	c	b	a	a	a	Yes
Chandipur	b	b	b	b	b	Yes	Yes	Yes	Yes	Yes	c	b	a	a	a	Yes
Kabastikri	b	b	b	b	b	Yes	Yes	Yes	Yes	Yes	c	b	a	a	a	Yes
Jabui	b	b	Yes	c	a	Yes	Yes	Yes	Yes	c	c	c	Yes	Yes	Yes	Yes
Jaggeswar	Yes	Yes	Yes	c	c	Yes	Yes	Yes	Yes	c	c	c	Yes	Yes	Yes	Yes
Dhunai	Yes	a	Yes	c	c	Yes	Yes	Yes	Yes	c	c	c	Yes	Yes	Yes	Yes
Belui	a	a	Yes	c	c	Yes	Yes	Yes	Yes	c	c	c		Yes	Yes	Yes
Ashapur	a	a	Yes	c	a	Yes	Yes	Yes	Yes	c	c	c		Yes	Yes	Yes
Ghoshpur	a	a	Yes	c	a	Yes	Yes	Yes	Yes	c	c	c	Yes	Yes	Yes	Yes
Bishkopa	a	a	Yes	c	a	Yes	Yes	Yes	Yes	c	c	c	Yes	Yes	Yes	Yes
Begunia	Yes	Yes	Yes	c	Yes	Yes	Yes	Yes	Yes	c	c	c	Yes	Yes	Yes	Yes
Dakhalpur	a	a	a	c	a	Yes	Yes	Yes	Yes	c	c	c	a	a	a	Yes

age roads, banks & credit societies is given, If not available within the viz; a for < 5 Kms, b for 5-10 Kms where facility is available is given).

Availability of miscellaneous facilities (If amenities available code -Yes is given, If not available within the village , the distance range code viz; a for < 5 Kms, b for 5-10 Kms and c for 10+ kms of nearest place where facility is available is given).

Ava within

Water bounded macadam(WBM) roads	Navigable waterway (river/canal)(NW)	Footpaths (FP)	Commercial & Co-operative Banks	ATM	Agricultural Credit Societies	Self-Help Group (SHG)	Public distribution system (PDS) shop	Mandis / Regular market	Weekly Haat	Agricultural marketing society	Integrated Child Development Scheme (Nutritional Centres)	Anganwadi Centre (Nutritional Centres)	Others (Nutritional Centres)	Name of Village	Serial Number	Serial Number
74	75	76	77	78	79	80	81	82	83	84	85	86	87	2	1	1

c	c	Yes	Yes	b	Yes	Yes	Yes	Yes	c	c	c	Yes	Yes	Malamba	1763	1763
a	c	c	a	b	c	Yes	a	c	a	c	c	Yes	Yes	Bhagabanpur	1764	1764
a	c	Yes	a	c	c	Yes	a	c	a	c	c	Yes	Yes	Bamunia	1765	1765
a	c	c			c	Yes	a	c	b	b	c	Yes	Yes	Sargachhi	1766	1766
a	c	c	a	c	Yes	Yes	Yes	c	a	c	c	Yes	Yes	Haladharpur	1767	1767
a	c	Yes	a	c	c	Yes	Yes	c	b	c	c	Yes	Yes	Unte	1768	1768
b	c	Yes	Yes		c	Yes	Yes	c	Yes	b	Yes	b	Yes	Mandalgram	1769	1769
Yes	c	Yes	b	b	Yes	Yes	Yes	c	a	b	b	Yes	Yes	Barapalashan	1770	1770
Yes	c	Yes	c	c	c	Yes	a	c	a	a	c	Yes	Yes	Dihipalashan	1771	1771
Yes	c	c	b	b	c	Yes	a	c	a	b	b	Yes	Yes	Kantabari	1772	1772
Yes	c	c	b	b	Yes	Yes	Yes	c	Yes	Yes	b	Yes	Yes	Gorapur	1773	1773
Yes		Yes	a	b	c	Yes	Yes	Yes	Yes	a	Yes	Yes	Yes	Bijur	1774	1774
Yes	c		b	b	c	a	a	c	a	b	Yes	Yes	Yes	Kalyanpur	1775	1775
Yes	c	Yes	b	b	Yes	Yes	c	c	a	Yes	b	Yes	Yes	Barari	1776	1776
Yes			a	b	c	Yes	a	c	b	a	Yes	Yes	Yes	Kantipur	1777	1777
Yes		Yes	a	b	c	Yes	a	c	b	a	Yes	Yes	Yes	Banagram	1778	1778
Yes			Yes	b	Yes	Yes	a	c	a	Yes	Yes	Yes	Yes	Bhandul	1779	1779
Yes		a	b	c	Yes	a	c	a	a	Yes	Yes	Yes	Yes	Rean	1780	1780
Yes		a	b	c	Yes	a	c	a	a	Yes	Yes	Yes	Yes	Melna	1781	1781
Yes	Yes	Yes	b	b	Yes	Yes	Yes	c	a	c	Yes	Yes	Yes	Kaleswar	1782	1782
Yes		Yes	b	c	c	Yes	a	c	a	b	Yes	Yes	Yes	Barkona	1783	1783
Yes	Yes	Yes	b	c	c	Yes	Yes	c	Yes	Yes	Yes	Yes	Yes	Basatpur	1784	1784
Yes	c	Yes	a	b	c	Yes	Yes	c	Yes	Yes	Yes	Yes	Yes	Kuchut	1785	1785
		Yes	b	b	c	Yes	Yes	b	b	a	Yes	Yes	Yes	Mashagaria	1786	1786
Yes			b	b	c	Yes	a	c	a	Yes	Yes	a	a	Paikara	1787	1787
Yes			b	b	c	Yes	a	c	b	a	Yes	Yes	Yes	Baje Rasulpur	1788	1788
Yes		Yes	a	b	c	Yes	a	c	Yes	a	Yes	Yes	Yes	Baragram	1789	1789
Yes	Yes	Yes	a	b	Yes	Yes	a	c	Yes	Yes	Yes	Yes	Yes	Naohati	1790	1790
														Paschim Srirampur	1791	1791
Yes	Yes		b	b	c	Yes	a	b	b	b	Yes	Yes	Yes	Akalia	1792	1792
Yes	Yes		b	b	c	Yes	Yes	c	Yes	Yes	Yes	Yes	Yes	Chandipur	1793	1793
Yes	Yes	Yes	b	b	c	Yes	a	c	a	c	Yes	Yes	Yes	Kabastikri	1794	1794
Yes		Yes	a	b	Yes	Yes	Yes	c	a	Yes	Yes	Yes	Yes	Jabui	1795	1795
	Yes		a	b	Yes	a	a	Yes	b	Yes	Yes	Yes	Yes	Jaggewar	1796	1796
		Yes	Yes	b	Yes	Yes	Yes	Yes	Yes	Yes	Yes	Yes	Yes	Dhunai	1797	1797
			b	b	c	Yes	a	c	a	a	Yes	Yes	Yes	Belui	1798	1798
			a	a	c	Yes	a	c	a	a	Yes	Yes	Yes	Ashapur	1799	1799
			a	a	c	Yes	Yes	c	a	a	Yes	Yes	Yes	Ghoshpur	1800	1800
			a	a	c	Yes	a	c	a	a	Yes	Yes	Yes	Bishkopa	1801	1801
		Yes	Yes	Yes	Yes	Yes	Yes	Yes	Yes	Yes	Yes	Yes	Yes	Begunia	1802	1802
			a	a	c	Yes	a	c	a	a	Yes	Yes	Yes	Dakhalpur	1803	1803

Availability of miscellaneous facilities (If amenities available code -Yes is given, If not available the village, the distance range code viz; a for < 5 Kms, b for 5-10 Kms and c for 10+ kms of nearest place where facility is available is given).

Availability of electricity (Yes/No)

Name of Village	ASHA (Accredited Social Health Activist)	Community centre with/without TV	Sports Field,	Sports Club / Recreation Centre	Cinema / Video Hall	Public Library	Public Reading Room	Newspaper Supply	Assembly Polling station	Birth & Death Registration Office	Power Supply for Domestic Use (ED)	Power Supply for Agricultural Use (EAG)	Power Supply for Commercial Use (EC)	Power Supply for All Uses (EA)
2	88	89	90	91	92	93	94	95	96	97	98	99	100	101

Malamba	Yes	c	a	c	b	b	Yes	Yes	Yes	a	Yes	Yes	Yes	Yes
Bhagabanpur	Yes	c	Yes	Yes	c	c	b	Yes	Yes	a	Yes	Yes	No	No
Bamunia	Yes	c	Yes	Yes	c	b	b	Yes	Yes	a	Yes	Yes	No	No
Sargachhi	c	c	a	a	c	b	b	Yes	Yes	a	Yes	No	No	No
Haladharpur	c	b	Yes	a	c	b	b	Yes	Yes	a	Yes	Yes	No	No
Unte	c	c	Yes	b	c	b	b	Yes	Yes	b	Yes	Yes	No	No
Mandalgram	c	b	Yes	Yes	c	Yes	Yes	Yes	Yes	Yes	Yes	Yes	Yes	Yes
Barapalashan	Yes	c	a	c	c	Yes	Yes	Yes	Yes	Yes	Yes	Yes	Yes	Yes
Dhipalashan	Yes	c	Yes	c	c	a	b	Yes	Yes	b	Yes	Yes	Yes	Yes
Kantabari	Yes	c	Yes	c	c	b	b	Yes	a	b	Yes	Yes	Yes	Yes
Gorapur	Yes	c	Yes	c	c	b	b	Yes	Yes	b	Yes	Yes	Yes	Yes
Bijur	Yes	c	Yes	Yes	c	Yes	Yes	Yes	Yes	a	Yes	Yes	Yes	Yes
Kalyanpur	Yes	c	Yes	a	c	a	a	Yes	Yes	b	Yes	Yes	Yes	Yes
Barari	Yes	c	Yes	c	c	b	b	Yes	Yes	b	Yes	Yes	Yes	Yes
Kantipur	Yes	Yes	Yes	c	b	b	b	Yes	Yes	a	Yes	Yes	Yes	Yes
Banagram	Yes	Yes	Yes	c	c	Yes	Yes	Yes	Yes	a	Yes	Yes	Yes	Yes
Bhandul	Yes	Yes	Yes	c	c	c	c	Yes	Yes	a	Yes	Yes	Yes	Yes
Rean	Yes	c	Yes	c	c	c	c	Yes	Yes	a	Yes	Yes	Yes	Yes
Melna	Yes	Yes	Yes	c	c	c	c	Yes	Yes	a	Yes	Yes	Yes	Yes
Kaleswar	Yes	Yes	Yes	Yes	Yes	Yes	Yes	Yes	Yes	Yes	Yes	Yes	Yes	Yes
Barkona	Yes	c	Yes	Yes	c	b	b	Yes	Yes	b	Yes	Yes	Yes	Yes
Basatpur	Yes	Yes	Yes	Yes	Yes	Yes	Yes	Yes	Yes	Yes	Yes	Yes	Yes	Yes
Kuchut	Yes	Yes	a	Yes	Yes	Yes	Yes	Yes	Yes	Yes	Yes	Yes	Yes	Yes
Mashagaria	Yes	a	Yes	Yes	b	b	b	Yes	Yes	Yes	Yes	Yes	No	No
Paikara	Yes	Yes	Yes	Yes	Yes	Yes	Yes	Yes	Yes	Yes	Yes	Yes	Yes	Yes
Baje Rasulpur	Yes	b	Yes	Yes	b	b	b	Yes	a	b	Yes	Yes	Yes	Yes
Baragram	Yes	b	Yes	b	b	b	b	Yes	Yes	Yes	Yes	Yes	Yes	Yes
Naohati	Yes	Yes	Yes	Yes	Yes	Yes	Yes	Yes	Yes	Yes	Yes	Yes	Yes	Yes
Paschim Srirampur														
Akalia	Yes	Yes	a	a	b	b	b	b	b	Yes	Yes	Yes	Yes	Yes
Chandipur	Yes	Yes	Yes	b	b	b	b	Yes	Yes	Yes	Yes	Yes	Yes	Yes
Kabastikri	Yes	Yes	Yes	Yes	Yes	Yes	Yes	Yes	a	a	Yes	Yes	Yes	Yes
Jabui	Yes	Yes	Yes	Yes	c	b	b	Yes	Yes	Yes	Yes	Yes	Yes	Yes
Jaggeswar	Yes	b	Yes	Yes	c	a	a	Yes	Yes	b	Yes	Yes	Yes	Yes
Dhunai	Yes	b	Yes	Yes	c	a	a	Yes	Yes	b	Yes	Yes	Yes	Yes
Belui	Yes	Yes	Yes	Yes	c	a	a	Yes	Yes	a	Yes	Yes	Yes	Yes
Ashapur	Yes	b	Yes	Yes	a	a	a	Yes	Yes	a	Yes	Yes	Yes	Yes
Ghoshpur	Yes	a	Yes	Yes	b	b	b	Yes	a	a	Yes	Yes	No	No
Bishkopa	Yes	a	Yes	Yes	b	a	a	Yes	Yes	a	Yes	Yes	Yes	Yes
Begunia	Yes	b	Yes	Yes	b	a	a	Yes	Yes	Yes	Yes	Yes	Yes	Yes
Dakhalpur	Yes	a	Yes	Yes	c	b	b	Yes	Yes	a	Yes	Yes	Yes	Yes

Nearest Town		Land Use							
		Area under different types of land use (in hectares rounded up to one decimal place)							
Name	Distance range code i.e. a for < 5 Kms, b for 5-10 Kms and c for 10+ kms .	Forests	Area under Non-agricultural Uses	Barren and Un-cultivable land	Permanent Pastures and Other Grazing Lands	Land Under Miscellaneous Tree Crops etc.	Culturable Waste Land	Name of Village	Serial Number
102	103	104	105	106	107	108	109	2	1

MEMARI	c	0	15.1	0	0	0	42.2	Malamba	1763
MEMARI	c	0	13	0	0	0	0.3	Bhagabanpur	1764
MEMARI	c	0	22	0	0	0	0.6	Bamunia	1765
MEMARI	c	0	3.3	0	0	0	3.4	Sargachhi	1766
MEMARI	c	0	32.4	0	0	0	0	Haladharpur	1767
MEMARI	c	0	18.8	0	0	0	1	Unte	1768
MEMARI	c	0	66	0	0	0	0.1	Mandalgram	1769
MEMARI	c	0	148.5	0	0	0	0	Barapalashan	1770
MEMARI	c	0	32.1	0	0	0	0	Dhipalashan	1771
MEMARI	c	0	5.7	0	0	0	0	Kantabari	1772
MEMARI	c	0	9.2	0	0	0	0	Gorapur	1773
MEMARI	c	0	167.7	0	0	0	0.3	Bijur	1774
MEMARI	c	0	22.9	0	0	0	0.1	Kalyanpur	1775
MEMARI	c	0	59	0	0	0	0	Barari	1776
MEMARI	c	0	25	0	0	0	0.1	Kantipur	1777
MEMARI	c	0	47	0	0	0	0.2	Banagram	1778
MEMARI	c	0	12	0	0	0	0.2	Bhandul	1779
MEMARI	c	0	24	0	0	0	0.2	Rean	1780
MEMARI	c	0	37	0	0	0	0.3	Melna	1781
MEMARI	c	0	0.6	0	0	0	0	Kaleswar	1782
MEMARI	c	0	76	0	0	0	0.4	Barkona	1783
MEMARI	c	0	0.5	0	0	0	0	Basatpur	1784
MEMARI	c	0	62.7	0	0	0	1	Kuchut	1785
MEMARI	b	0	0.9	0	0	0	0	Mashagararia	1786
MEMARI	b	0	21	0	0	0	0.9	Paikara	1787
MEMARI	b	0	6.3	0	0	0	0.2	Baje Rasulpur	1788
MEMARI	b	0	22	0	0	0	0.1	Baragram	1789
MEMARI	b	0	34	0	0	0	0.6	Naohati	1790
		0	7	0	0	0	0.3	Paschim Srirampur	1791
MEMARI	c	0	1	0	0	0	0	Akalia	1792
MEMARI	b	0	14.7	0	0	0	0.2	Chandipur	1793
MEMARI	b	0	9	0	0	0	0.1	Kabastikri	1794
MEMARI	c	0	169.9	0	0	0	0.1	Jabui	1795
MEMARI	b	0	13.4	0	0	0	1	Jaggeswar	1796
MEMARI	b	0	16.3	0	0	0	1	Dhunai	1797
MEMARI	c	0	9.6	0	0	0	1	Belui	1798
MEMARI	c	0	10.4	0	0	0	1	Ashapur	1799
MEMARI	c	0	17	0	0	0	1	Ghoshpur	1800
MEMARI	c	0	15.9	0	0	0	1	Bishkopa	1801
MEMARI	c	0	41.1	0	0	0	0	Begunia	1802
MEMARI	c	0	12	0	0	0	2	Dakhalpur	1803

Land Use												
Area under different types of land use (in hectares rounded up to one decimal place)							Area irrigated by source (in hectare).					
Serial Number	Name of Village	Fallow lands other than current fallows	Current Fallows	Net Area Sown	Total Irrigated Land Area	Total Un-irrigated Land Area	Canals ( C )	Wells/Tube-wells(W/TW)	Tanks/Lakes(T/L)	Water Falls(WF)	Others(O)	
1	2	110	111	112	113	114	115	116	117	118	119	

1763	Malamba	0	0	151.7	140.2	11.5	92.9	0	5	0	42.2
1764	Bhagabanpur	0	0	71	71	0	0	0	0	0	71
1765	Bamunia	0	0	215	197.8	17.2	50	61	47.8	0	39
1766	Sargachhi	0	0	37.5	37.5	0	37.5	0	0	0	0
1767	Haladharpur	0	0	135.2	135.2	0	132	0	3.2	0	0
1768	Unte	0	0	172.2	154.2	18	22	0	14.7	0	117.4
1769	Mandalgram	0	0	1258	961.3	296.7	946.3	10	0	0	5
1770	Barapalashan	0	0	766	766	0	588.2	0	172.5	0	5.2
1771	Dhipalashan	0	0	105.4	105.4	0	85.6	0	17.8	0	2
1772	Kantabari	0	0	165.1	159.5	5.7	154.3	0	5	0	0.2
1773	Gorapur	0	0	53.6	53.6	0	47.8	0	5.8	0	0
1774	Bijur	0	0	549.6	499.6	50	200	229.6	30	0	40
1775	Kalyanpur	0	0	128.7	124	4.7	30	70	4	0	20
1776	Barari	0	0	217.8	217.8	0	209.7	0	5.8	0	2.2
1777	Kantipur	0	0	51.4	50	1.4	35	12	1	0	2
1778	Banagram	0	0	197.2	126	71.2	40	80	2	0	4
1779	Bhandul	0	0	43.2	27	16.2	15	10	2	0	0
1780	Rean	0	0	84.6	49	35.6	25	20	4	0	0
1781	Melna	0	0	202.2	118	84.2	55	60	3	0	0
1782	Kaleswar	0	0	356	326	30	226	100	0	0	0
1783	Barkona	0	0	232.8	193	39.8	85	105	3	0	0
1784	Basatpur	0	0	285	230	55	121	20	89	0	0
1785	Kuchut	0	0	632	599	33	400	28	0	0	171
1786	Mashagarua	0	0	361	301	60	301	0	0	0	0
1787	Paikara	0	0	43	43	0	0	43	0	0	0
1788	Baje Rasulpur	0	0	58.7	55.5	3.1	40.5	10	5	0	0
1789	Baragram	0	0	142	120	22	113	0	0	0	7
1790	Naohati	0	0	240	210	30	150	0	0	0	60
1791	Paschim Srirampur	0	0	63	53	10	43	0	0	0	10
1792	Akalia	0	0	48	36.2	11.8	35.2	0.6	0.4	0	0
1793	Chandipur	0	0	123	108	15	100	0	0	0	8
1794	Kabastikri	0	0	152	102	50	102	0	0	0	0
1795	Jabui	0	0	417.4	360	57.4	150	160	50	0	0
1796	Jaggeswar	0	0	70	70	0	0	0	0	0	70
1797	Dhunai	0	0	100	100	0	0	50	0	0	50
1798	Belui	0	0	65	65	0	0	65	0	0	0
1799	Ashapur	0	0	60	60	0	0	0	60	0	0
1800	Ghoshpur	0	0	50	50	0	0	30	0	0	20
1801	Bishkopa	0	0	90	90	0	90	0	0	0	0
1802	Begunia	0	0	360	360	0	360	0	0	0	0
1803	Dakhalpur	0	0	70	70	0	0	0	0	0	70



Name of three most important commodities manufactured			Name of Village	Serial Number
First	Second	Third		
120	121	122	2	1

			Malamba	1763
			Bhagabanpur	1764
			Bamunia	1765
			Sargachhi	1766
			Haladharpur	1767
			Unte	1768
			Mandalgram	1769
			Barapalashan	1770
			Dhipalashan	1771
			Kantabari	1772
			Gorapur	1773
			Bijur	1774
			Kalyanpur	1775
			Barari	1776
			Kantipur	1777
			Banagram	1778
			Bhandul	1779
			Rean	1780
			Melna	1781
			Kaleswar	1782
			Barkona	1783
			Basatpur	1784
			Kuchut	1785
			Mashagaria	1786
			Paikara	1787
			Baje Rasulpur	1788
			Baragram	1789
			Naohati	1790
			Paschim Srirampur	1791
			Akalia	1792
			Chandipur	1793
			Kabastikri	1794
			Jabui	1795
Rice			Jaggeswar	1796
Rice	Oil		Dhunai	1797
			Belui	1798
			Ashapur	1799
			Ghoshpur	1800
Rice			Bishkopa	1801
Rice	Potato	Wood	Begunia	1802
			Dakhalpur	1803

Census of India 2011  
Amenities and Land use

Serial Number	Name fo Village	Location code no.	Total area of the village ( in hectares rounded up to one decimal place)	Total population ( 2011 census )	Number of households (2011 census)	Number of educational amenities availab village, the distance range code viz; a for for 10+ kms of nearest place where fa							
						Pre-Primary school (PP)	Primary school (P)	Middle school (M)	Secondary School (S)	Senior Secondary school (SS)	Degree college of arts science & commerce (ASC)	Engineering college(EC)	Medical college (MC)
1	2	3	4	5	6	7	8	9	10	11	12	13	14
1804	Bilbari	320348	47.6	550	132	1	1	a	a	a	c	c	c
1805	Naopara	320349	56.1	675	161	a	a	a	a	a	c	c	c
1806	Nanna	320350	152.6	1505	340	1	1	a	a	a	c	c	c
1807	Jhikra	320351	71	967	238	1	1	a	a	a	c	c	c
1808	Bamunpukur	320352	116.9	1603	397	1	1	1	1	a	c	c	c
1809	Ahira	320353	197.5	1093	252	1	1	a	a	a	c	c	c
1810	Satgachhia	320354	663.3	8733	2075	6	5	1	1	1	c	c	c
1811	Ranihati	320355	185	916	214	1	1	a	a	a	c	c	c
1812	Farakpur	320356	42.9	622	127	1	1	a	a	a	c	c	c
1813	Bishnupur	320357	470.2	3863	938	2	2	1	1	1	c	c	c
1814	Mahishanga	320358	226.6	2101	521	2	2	a	a	a	c	c	c
1815	Mahishpur	320359	200	835	190	1	1	b	b	a	c	c	c
1816	Rukashpur	320360	70.1	575	114	b	a	b	b	b	c	c	c
1817	Shikarpur	320361	70.4	283	57	2	1	b	b	c	c	c	c
1818	Bitra	320362	253	2244	532	1	1	1	1	1	c	c	c
1819	Sahazadpur	320363	83.8	1029	262	1	1	a	a	a	c	c	c
1820	Siddharia	320364	160.1	1026	242	1	1	a			c	c	c
1821	Makra	320365	172	1900	431	2	2	a	a	a	c	c	c
1822	Bohar	320366	896.7	9057	2238	6	6	2	2	2	c	c	c
1823	Moshra	320367	80	490	116	1	1	a	a	a	c	c	c
1824	Chak Balaram	320368	471.6	3543	853	2	2	1	1	b	c	c	c
1825	Baneswarpur	320369	92.8	900	202	1	1	a	a	a	c	c	c
1826	Senpur	320370	235.1	1367	322	1	1	a	a	a	c	c	c
1827	Mutra	320371	236.1	1675	392	1	1	a	a	a	c	c	c
1828	Barwa	320372	353.7	3388	782	2	2	2	2	a	c	c	c
1829	Jakra	320373	213.3	2262	561	2	2	a	a	a	c	c	c
1830	Rayati	320374	110.3	1034	249	1	1	a	a	b	c	c	c
1831	Goaldingi	320375	65.6	454	101	1	1	a	a	a	c	c	c
1832	Harkala	320376	251.4	1734	408	2	2	a	a	a	c	c	c
1833	Shridharpur	320377	380.2	3872	930	2	2	1	1	1	c	c	c
1834	Kanthalia	320378	72.1	332	71	1	1	a	a	a	c	c	c
1835	Chak Narayan	320379	54.4	150	41	a	a	a	a	a	b	c	c
1836	Rokanpur	320380	94.2	852	200	1	1	1	1	a	b	c	c
1837	Gandhapur	320381	188.4	1223	292	1	1	a	a	a	a	c	c
1838	Kanpur	320382	125.8	650	143	1	1	b	a	a	c	c	c
1839	Ganti	320383	135	1501	337	1	2	1	a	a	b	c	c
1840	Parhati	320384	120.9	1950	487	1	1	2	2	1	b	c	c
1841	Madhupur	320385	88	870	213	1	1	1	b	b	b	c	c
1842	Tajpur	320386	142.8	1423	353	1	1	a	a	a	b	c	c
1843	Kasipur	320387	229.1	1871	434	2	2	1	a	1	b		c
1844	Nandiara	320388	164.4	1039	235	1	1	a	a	a	c	c	c
1845	Tantibaksa	320389	52.3	649	149	1	2	b	a	b	c	c	c
1846	Sarra	320390	64.4	636	144	1	1	a	a	a	c	c	c

**- Village Directory**

(As in 2009)

le. (If not available within the < 5 Kms, b for 5-10 Kms and c if facility is available is given).															Number of Medical Amenities available. (If not available within the village, the distance range code viz: a for < 5 Kms, b for 5-10 Kms and c for 10+ kms of nearest place where facility is available is given).															Name of Village	Serial Number
Management institute (MI)	Polytechnic (Pt)	Vocational training school /ITI	Non-formal training centre (NFTC)	Special school for disabled (SSD)	Others (specify)	Community health centre (CHC)	Primary health centre (PHC)	Primary health sub centre (PHS)	Maternity and child welfare centre (MCWC)	T.B. clinic (TBC)	Hospital-allopathic (HA)	Hospital-alternative medicine (HO)	Dispensary (D)	Veterinary hospital (VH)	Mobile health clinic (MHC)	Family welfare centre (FWC)															
15	16	17	18	19	20	21	22	23	24	25	26	27	28	29	30	31															
c	c	c	c	c		c	b	a	a	a	a	a	a	a	a	a	Bilbari	1804													
c	c	c	c	c		a	a	a	c	c	c	c	c	c	c	c	Naopara	1805													
c	c	c	c	c		c	b	a	c	c	c	c	c	c	c	c	Nanna	1806													
c	c	c	a	c	2	c	b	a	a	c	c	c	a	a	c	a	Jhikra	1807													
c	c	c	a	c	1	c	b	a	a	c	c	c	1	a	c	a	Bamunpukur	1808													
c	c	c	a	c	2	c	b	1	a	c	c	c	a	b	c	b	Ahira	1809													
c	c	c	1	c	14	c	a	1	1	c	c	c	3	a	c	a	Satgachhia	1810													
c	c	c	c	c		c	c	b	a	c	c	c	c	c	c	c	Ranihati	1811													
c	c	c	c	c		c	c	a	b	b	b	1	c	c	c	c	Farakpur	1812													
	2	c	c			c	c	1	c	c	c	c	1	1	c		Bishnupur	1813													
c	c	c	c	c		c	a	1					1				Mahishanga	1814													
c	c	c	c	c		c	c	a	c	c	c	c	b	c	c	c	Mahishpur	1815													
c	c	c				c	b	a	c	c	c	c	c	c	c	c	Rukashpur	1816													
c				c		c	c	a	c	c	c	c	c	c	c	c	Shikarpur	1817													
c	c	c				c	1	1	c				c		c		Bitra	1818													
c	c			c		a	a	c	c	c			c				Sahazadpur	1819													
c	c	c		c		c	a	a	c	c	c	c	c	b	c	c	Siddharia	1820													
c	c	c	c	c		c	a	1	c	c	c	c	a	c	c	c	Makra	1821													
c	c	c	c	c		c	1	1	c	c	c	c	1	b	c	c	Bohar	1822													
c	c	c		c		c	1	a	c	c	c	c	b	c	c	c	Moshra	1823													
c	c	c		c		c	b	1	c	c	c	c	b	c	c	c	Chak Balaram	1824													
c	a	c				c	c	b	c	c	c	c	c	c	c	c	Baneswarpur	1825													
c	c	c		c		c	a	c	c	c	c	c	c	c	c	c	Senpur	1826													
c	c	c		c		c	c	a	c	c	c	c	c	c	c	c	Mutra	1827													
c	c	c	c			c	c	1	c	c	c	c	c	c	c	c	Barwa	1828													
c	c	c		c		c	a	a	c	c	c	c	a	b	c	c	Jakra	1829													
c	c	c	c	c		c	a	a	c	c	c	c	a	b	c	c	Rayati	1830													
c	c	c	a	c	1	c	b	a	a	c	c	c	a	b	c	b	Goaldingi	1831													
c	c	c	a	c		c	c	a	a	c	c	c	a	b	c	b	Harkala	1832													
c	c	c	c	c		c	c	1	a	c	c	c	a	b	c	b	Shridharpur	1833													
c	c	c	a	c	1	c	b	a	a	c	c	c	a	b	c	b	Kanthalia	1834													
c	c	c	c	c		c	c	a	c	c	c	c	c	c	c	c	Chak Narayan	1835													
c	c	c		c		b	b	b	b	b	b	b	b	b	c	b	Rokanpur	1836													
c	c	c	c			a	a	a	a	a	a	c	a	a	c	a	Gandhapur	1837													
a	c	c		c		b	a	a	a	a	a	a	a	a			Kanpur	1838													
c	c	c	c	c		a	a	a	a	a	a	a	a	a	a	a	Ganti	1839													
c	c	c	c	c		1	1	1	1	1	1	1	1	1	2		Parhati	1840													
c	c	c	c	c		b	a	a	a	a	a	a	a	b	c	c	Madhupur	1841													
c	c	c	c	c		b	b	b	b	b	b	b	a				Tajpur	1842													
	c	c		c		a	1			a			b		a		Kasipur	1843													
c	c	c		c		c	c	a	c	c	c	c	c	c	c	c	Nandiara	1844													
c	c	c	c	c		c	a	c	c	c	c	c	c	c	c	c	Tantibaksa	1845													
c	c	c	b	c		c	c	a	b	c	c	c	b	b	c	b	Sarra	1846													

Serial Number	Name fo Village	Number of Non-Government Medical Amenities available.							Availability of drinking water - Yes / No								
		Charitable non Govt. hospital/Nursing home.	Medical practitioner with MBBS Degree	Medical practitioner with other degree	Medical practitioner with no degree	Traditional practitioner and faith healer	Medicine Shop	Others	Tap water (Treated/Untreated)	Well water (Covered / Uncovered well)	Hand Pump	Tube wells / Bore well	Spring	River / Canal	Tank / Pond / Lake	Others	
1	2	32	33	34	35	36	37	38	39	40	41	42	43	44	45	46	
1804	Bilbari	0	0	0	0	0	0	0	0	Yes	No	Yes	Yes	No	Yes	Yes	No
1805	Naopara	0	0	0	0	0	0	0	0	Yes	No	Yes	Yes	No	Yes	Yes	No
1806	Nanna	0	0	0	0	0	0	0	0	Yes	No	Yes	Yes	No	Yes	Yes	No
1807	Jhikra	0	0	1	1	0	0	0	0	No	Yes	Yes	Yes	No	Yes	Yes	No
1808	Bamunpukur	0	0	1	0	1	0	0	0	No	No	No	Yes	No	No	Yes	Yes
1809	Ahira	0	0	1	1	0	0	0	0	No	No	Yes	Yes	No	Yes	Yes	No
1810	Satgachhia	0	0	27	4	2	1	20	Yes	Yes	Yes	Yes	No	Yes	Yes	Yes	No
1811	Ranihati	0	0	0	0	0	0	0	0	No	No	Yes	No	No	Yes	Yes	No
1812	Farakpur	0	0	0	0	0	0	0	0	No	No	Yes	Yes	No	Yes	Yes	No
1813	Bishnupur	0	0	1	2	0	1	0	0	No	No	No	No	No	No	No	No
1814	Mahishanga	0	0	0	1	0	0	0	0	No	No	Yes	No	No	No	Yes	No
1815	Mahishpur	0	0	0	0	0	0	0	0	No	No	Yes	No	No	Yes	Yes	No
1816	Rukashpur	0	0	0	0	0	0	0	0	No	No	Yes	No	No	No	No	No
1817	Shikarpur	0	0	0	0	0	0	0	0	No	No	Yes	No	No	No	No	No
1818	Bitra	0	0	0	0	1	2	0	0	No	No	Yes	No	No	No	No	No
1819	Sahazadpur	0	0	0	0	0	0	0	0	No	No	Yes	No	No	No	No	No
1820	Siddharia	0	0	0	0	0	0	0	0	Yes	No	Yes	Yes	No	Yes	Yes	No
1821	Makra	0	0	0	0	0	0	0	0	Yes	No	Yes	Yes	No	Yes	Yes	No
1822	Bohar	0	3	4	2	2	5	0	Yes	No	Yes	Yes	Yes	No	Yes	Yes	No
1823	Moshra	0	0	0	0	0	0	0	0	No	No	Yes	No	No	Yes	Yes	No
1824	Chak Balaram	0	0	0	0	0	0	0	0	No	No	Yes	No	No	No	Yes	No
1825	Baneswarpur	0	0	0	0	0	0	0	0	No	No	Yes	Yes	No	Yes	Yes	No
1826	Senpur	0	0	0	0	0	0	0	0	No	No	Yes	Yes	No	Yes	Yes	No
1827	Mutra	0	1	1	0	0	0	0	0	No	No	Yes	Yes	No	Yes	Yes	No
1828	Barwa	0	1	0	0	0	2	0	0	No	No	Yes	Yes	No	Yes	Yes	No
1829	Jakra	0	0	0	3	0	1	0	Yes	No	Yes	Yes	No	Yes	Yes	Yes	No
1830	Rayati	0	0	0	0	0	0	0	0	No	No	Yes	Yes	No	Yes	Yes	No
1831	Goaldingi	0	0	0	1	0	0	0	Yes	Yes	Yes	Yes	No	No	Yes	Yes	No
1832	Harkala	0	0	0	0	0	0	0	Yes	No	Yes	Yes	No	Yes	Yes	Yes	No
1833	Shridharpur	0	0	3	0	3	3	0	Yes	No	Yes	Yes	No	Yes	Yes	Yes	No
1834	Kanthalia	0	0	0	1	0	0	0	Yes	Yes	Yes	Yes	No	No	Yes	Yes	No
1835	Chak Narayan	0	0	0	0	0	0	0	Yes	No	Yes	Yes	No	Yes	Yes	Yes	No
1836	Rokanpur	0	0	0	0	0	0	0	No	No	Yes	No	No	No	No	No	No
1837	Gandhapur	0	0	0	0	0	0	0	No	No	No	Yes	No	No	No	No	No
1838	Kanpur	0	0	0	0	0	0	0	Yes	No	Yes	Yes	No	No	No	No	No
1839	Ganti	0	0	0	0	0	0	0	Yes	No	Yes	No	No	No	No	No	No
1840	Parhati	0	4	4	4	4	5	0	Yes	No	Yes	No	No	No	No	No	No
1841	Madhupur	0	0	0	0	0	0	0	Yes	No	Yes	No	No	No	No	No	No
1842	Tajpur	0	0	0	0	0	0	0	Yes	No	Yes	No	No	No	No	No	No
1843	Kasipur	0	0	0	0	0	0	0	Yes	No	Yes	No	No	No	No	No	No
1844	Nandiara	0	0	0	0	0	0	0	No	No	Yes	Yes	No	Yes	Yes	Yes	No
1845	Tantibaksa	0	0	0	0	0	0	0	No	No	Yes	Yes	No	Yes	Yes	Yes	No
1846	Sarra	0	0	0	0	0	0	0	Yes	No	Yes	Yes	No	Yes	Yes	Yes	No

Availability of toilet & others Yes / No				Communication and transport facilities (If amenities available code -Yes is given except for Village Pin Code ,If not available within the village , the distance range code viz; a for < 5 Kms, b for 5-10 Kms and c for 10+ kms of nearest place where facility is available is given).							Comm Pin C		
Community toilet including bath.	Community toilet excluding bath.	Rural sanitary mart or sanitary hardware outlet available near the village.	Community bio- gas or recycle of waste for productive use.	Post office(PO)	Sub post office (SPO)	Post & Telegraph office (P&TO)	Village Pin Code	Telephones (Land lines)	Public call office (PCO)	Mobile phone coverage	Name of Village	Serial Number	Serial Number
47	48	49	50	51	52	53	54	55	56	57	2	1	1
No	No	Yes	No	a	a	b	713422	Yes	a	a	Bilbari	1804	1804
No	No	Yes	No	a	a	a	713422	Yes	a	Yes	Naopara	1805	1805
No	No	Yes	No	c	a	a	713422	Yes	a	Yes	Nanna	1806	1806
No	No	No	No	c	a	b	713422	Yes	a	Yes	Jhikra	1807	1807
No	No	No	No	c	a	b	713422	Yes	a	Yes	Bamunpukur	1808	1808
No	No	No	No	c	a	a	713422	Yes	a	Yes	Ahira	1809	1809
Yes	No	Yes	No	c	Yes	Yes	713422	Yes	Yes	Yes	Satgachhia	1810	1810
No	No	Yes	No	a	a	c	713422	Yes	a	Yes	Ranihati	1811	1811
No	No	No	No	a	a	c	713154	Yes	a	Yes	Farakpur	1812	1812
No	No	No	No	b	Yes	c	713422	Yes	b	Yes	Bishnupur	1813	1813
No	No	No	No	b	a	c	713422	Yes	b	Yes	Mahishanga	1814	1814
No	No	No	No	b	a	c	713422	Yes	b	Yes	Mahishpur	1815	1815
No	No	No	No	a	c	c	713501	Yes	a	Yes	Rukashpur	1816	1816
No	No	No	No	a	c	c	713501	Yes	a	Yes	Shikarpur	1817	1817
No	No	No	No	Yes	c	c	713422	Yes	Yes	Yes	Bitra	1818	1818
No	No	No	No	a	c	c	713422	Yes	Yes	Yes	Sahazadpur	1819	1819
No	Yes	No	No	b	a	c	713430	Yes	a	Yes	Siddharia	1820	1820
No	No	No	No	c	a	c	713430	Yes	b	Yes	Makra	1821	1821
No	No	No	No	c	b	c	713430	Yes	Yes	Yes	Bohar	1822	1822
No	No	No	No	c	c	c	713430	Yes	Yes	Yes	Moshra	1823	1823
No	No	No	No	c	c	c	713430	Yes	Yes	Yes	Chak Balaram	1824	1824
No	No	No	No	c	b	c	713146	Yes	a	Yes	Baneswarpur	1825	1825
No	No	No	No	a	c	c	713146	Yes	Yes	Yes	Senpur	1826	1826
No	No	No	No	c	a	c	713146	Yes	a	Yes	Mutra	1827	1827
No	No	No	No	c	Yes	c	713146	Yes	Yes	Yes	Barwa	1828	1828
No	No	No	No	c	b	c	713430	Yes	Yes	Yes	Jakra	1829	1829
No	No	No	No	b	c	c	713422	Yes	Yes	Yes	Rayati	1830	1830
No	No	Yes	No	a	a	c	713422	Yes	a	Yes	Goaldingi	1831	1831
Yes	No	Yes	No	c	a	c	713146	Yes	a	Yes	Harkala	1832	1832
Yes	No	Yes	No	c	Yes	Yes	713146	Yes	Yes	Yes	Shridharpur	1833	1833
No	No	Yes	No	a	a	b	713422	Yes	Yes	Yes	Kanthalia	1834	1834
Yes	No	Yes	No	c	a	c	713422	Yes	a	Yes	Chak Narayan	1835	1835
No	No	Yes	No	a	a	c	713501	Yes	Yes	Yes	Rokanpur	1836	1836
No	No	No	No	a	a	a	713168	a	b	Yes	Gandhapur	1837	1837
No	No	Yes	No	a	a	c	713168	Yes	Yes	Yes	Kanpur	1838	1838
No	No	No	No	a	a	c	713168	Yes	Yes	Yes	Ganti	1839	1839
No	No	Yes	Yes	Yes	Yes	Yes	713168	Yes	Yes	Yes	Parhati	1840	1840
No	No	No	No	a	a	c	713168	Yes	Yes	Yes	Madhupur	1841	1841
No	No	No	No	a	a	c	713154	Yes	Yes	Yes	Tajpur	1842	1842
No	No	No	No	a	a	c	713168	Yes	Yes	Yes	Kasipur	1843	1843
No	No	No	No	c	a	c	713146	Yes	Yes	Yes	Nandiara	1844	1844
No	No	No	No	c	a	c	713146	Yes	a	Yes	Tantibaksa	1845	1845
Yes	No	Yes	No	c	a	c	713168	Yes	a	Yes	Sarra	1846	1846

unication and transport facilities (If amenities available code -Yes is given except for Village ode ,If not available within the village , the distance range code viz; a for <5 Kms, b for 5-10 Kms and c for 10+ kms of nearest place where facility is available is given).

Village connected to highways,vill (If amenities available code -Yes village , the distance range code and c for 10+ kms of nearest place

Name of Village	Internet cafés/ Common service centre (CSC)	Private courier facility	Bus service (Public & Private)	Railway stations	Auto/Modified Autos	Taxis and Vans	Tractors	Cycle-pulled rickshaws(Manual & Machine driven)	Carts driven by animals	Sea /River ferry service	Connected to national highway(NH)	Connected to state highway(SH)	Connected to major district road (MDR)	Connected to others district road	Pucca roads	Kutchcha roads
2	58	59	60	61	62	63	64	65	66	67	68	69	70	71	72	73
Bilbari	a	a	a	a	c	Yes	Yes	Yes	Yes	a	c	c	a	a	a	Yes
Naopara	a	a	a	c	c	Yes	Yes	Yes	Yes	c	a	a	a	a	a	Yes
Nanna	a	a	a	c	a	Yes	Yes	Yes	Yes	c	c	c	a	a	a	Yes
Jhikra	a	a	Yes	c	c	Yes	Yes	Yes	Yes	c	c	c	Yes	Yes	a	Yes
Bamunpukur	a	a	Yes	c	a	Yes	Yes	Yes	Yes	c	c	c		Yes	Yes	Yes
Ahira	a	c	a	c	c	a	Yes	Yes	Yes	c	c	c	a	a	a	Yes
Satgachhia	Yes	Yes	Yes	c	c	Yes	Yes	Yes	Yes	c	c	c	Yes	Yes	Yes	a
Ranihati	a	a	a	c	a	Yes	b	Yes	a	c	c	c	a	Yes	a	Yes
Farakpur	a	a	a	c	a	a	Yes	Yes	a	c	c	c	a	a	a	Yes
Bishnupur	b	b	Yes	c	b	Yes	Yes	Yes	Yes	c	c	c	b	b	Yes	Yes
Mahishanga	b	b	Yes	c	Yes	Yes	Yes	Yes	a	c	c	c	b	b	Yes	Yes
Mahishpur	b	b	Yes	c	Yes	Yes	Yes	Yes	Yes	Yes	c	c	b	b	Yes	Yes
Rukashpur	b	b	a	c	b	a	a	a	a	a	c	c	b	a	a	Yes
Shikarpur	c	Yes	b	c	a	a	a	a	a	a			b	b	a	Yes
Bitra	b	Yes	Yes	c	b	a	Yes	Yes	a	c	c	c	b	Yes	Yes	Yes
Sahazadpur	b	b	a	c	b	Yes	Yes	a	Yes	c	c	c	b	b	Yes	a
Siddharia	a	b	Yes	c	c	Yes	Yes	Yes	Yes	c	c	a		Yes	Yes	Yes
Makra	b	b	Yes	c	b	Yes	Yes	Yes	Yes	c	c		Yes	Yes	Yes	Yes
Bohar	Yes	c	Yes	c	b	Yes	Yes	Yes	Yes	c	c		Yes	Yes	Yes	Yes
Moshra	c	c	Yes	c	c	Yes	Yes	Yes	Yes	c	c	c	c	Yes	a	Yes
Chak Balaram	b	c	Yes	c	c	Yes	Yes	Yes	Yes	c	c	c	b	Yes	Yes	Yes
Baneswarpur	a	c	a	c	a	Yes	Yes	Yes	Yes	c	c	b	c	a	a	Yes
Senpur	b	b	a	c	b	Yes	Yes	Yes	Yes	b	c	b	c	a	a	Yes
Mutra	b	b	b	c	c	Yes	Yes	Yes	Yes	c	c	b	c	b	b	Yes
Barwa	Yes	b	Yes	c	c	Yes	Yes	Yes	Yes	c	c	a	c	Yes	Yes	Yes
Jakra	a	c	Yes	c	b	Yes	Yes	Yes	Yes	c	c	a		Yes	Yes	Yes
Rayati	b	b	Yes	c	b	Yes	Yes	Yes	Yes	c	c			Yes	Yes	Yes
Goaldingi	a	a	a	c	a	a	a	a	Yes	c	c	c	a	a	a	a
Harkala	a	a	a	c	c	Yes	Yes	Yes	Yes	c	c	c	a	a	a	Yes
Shridharpur	a	a	Yes	c	c	Yes	Yes	Yes	Yes	c	c	c	a	Yes	Yes	Yes
Kanthalia	a	a	a	c	c	Yes	Yes	a	Yes	c	c	c	a	a	a	a
Chak Narayan	a	a	Yes	b	a	Yes	Yes	Yes	Yes	c	c	c	Yes	Yes	Yes	Yes
Rokanpur	b	b	a	b	b	Yes	Yes	Yes	Yes	c	c	b	a	a	a	Yes
Gandhapur	a	a	a	b	a	Yes	Yes	Yes	Yes	a	c	c	a	a	Yes	Yes
Kanpur	b	Yes	Yes	b	b	Yes	Yes	Yes	Yes	Yes	c	b		Yes	a	Yes
Ganti	b	b	Yes	b	b	Yes	Yes	Yes	Yes	Yes	b	a		Yes	Yes	Yes
Parhati	b	b	Yes	b	b	Yes	Yes	Yes	Yes	Yes	b	b		Yes	Yes	Yes
Madhupur	b	b	a	b	b	Yes	Yes	Yes	Yes	c	c	b	a	a	a	Yes
Tajpur	b	b	a	b	b	Yes	Yes	Yes	Yes	a	c	b	a	a	a	Yes
Kasipur	b	b	a	b	b	Yes	Yes	Yes	Yes	c	b	b	a	a	a	Yes
Nandiara	b	b	Yes	c	c	Yes	Yes	Yes	Yes	c	c	b	c	Yes	Yes	Yes
Tantibaksa	b	b	Yes	c	c	Yes	Yes	Yes	Yes	c	c	b	c	a	a	Yes
Sarra	b	b	a	c	c	Yes	Yes	Yes	Yes	c	c	c	b	b	b	Yes

age roads, banks & credit societies is given, If not available within the viz; a for < 5 Kms, b for 5-10 Kms where facility is available is given).														Availability of miscellaneous facilities (If amenities available code -Yes is given, If not available within the village , the distance range code viz; a for < 5 Kms, b for 5-10 Kms and c for 10+ kms of nearest place where facility is available is given).		Ava within
Water bounded macadam(WBM) roads	Navigable waterway (river/canal)(NW)	Footpaths (FP)	Commercial & Co-operative Banks	ATM	Agricultural Credit Societies	Self-Help Group (SHG)	Public distribution system (PDS) shop	Mandis / Regular market	Weekly Haat	Agricultural marketing society	Integrated Child Development Scheme (Nutritional Centres)	Anganwadi Centre (Nutritional Centres)	Others (Nutritional Centres)	Name of Village	Serial Number	Serial Number
74														2	1	1
a			a	a	c	Yes	a	c	a	a	Yes	Yes	Yes	Bilbari	1804	1804
			a	a	c	Yes	a	c	a	a	Yes	Yes	Yes	Naopara	1805	1805
		Yes	a	a	c	Yes	a	c	a	a	Yes	Yes	Yes	Nanna	1806	1806
Yes	c	Yes	a	a	Yes	Yes	Yes	c	a	a	a	Yes	Yes	Jhikra	1807	1807
Yes	c	Yes	a	a	Yes	Yes	Yes	c	a	a	a	Yes	Yes	Bamunpukur	1808	1808
Yes	c	Yes	a	a	Yes	Yes	Yes	c	a	a	a	Yes	Yes	Ahira	1809	1809
Yes	c	Yes	Yes	Yes	Yes	Yes	Yes	Yes	Yes	a	Yes	Yes	Yes	Satgachhia	1810	1810
Yes	Yes	Yes	a	a	Yes	Yes	Yes	c	Yes	Yes	Yes	Yes	Yes	Ranihati	1811	1811
a	a		a	a	Yes	Yes	Yes	c	Yes	Yes	Yes	Yes	Yes	Farakpur	1812	1812
Yes	Yes	Yes	b	b	Yes	Yes	a	c	a	b	b	Yes	Yes	Bishnupur	1813	1813
b	b	Yes	b	b	Yes	Yes	Yes	c	Yes	Yes	Yes	Yes	Yes	Mahishanga	1814	1814
	Yes	Yes	b	b	c	Yes	a	c	a	b	Yes	Yes	Yes	Mahishpur	1815	1815
			b	c	c	a	a	c	a	Yes	Yes	Yes	Yes	Rukashpur	1816	1816
			a	c	c	Yes	Yes	c	Yes	Yes	Yes	Yes	Yes	Shikarpur	1817	1817
		Yes	Yes	c	Yes	Yes	Yes	Yes	Yes	a	Yes	Yes	Yes	Bitra	1818	1818
a	a	Yes	a	c	c	Yes	Yes	c	a	Yes	Yes	Yes	Yes	Sahazadpur	1819	1819
c	c	Yes	a	c	c	Yes	Yes	c	Yes	Yes	Yes	Yes	Yes	Siddharia	1820	1820
c	c	Yes	a	c	Yes	Yes	Yes	c	Yes	Yes	Yes	Yes	Yes	Makra	1821	1821
c	c	Yes	b	b	c	Yes	Yes	Yes	Yes	Yes	Yes	Yes	Yes	Bohar	1822	1822
			c	c	c	Yes	Yes	c	Yes	Yes	Yes	Yes	Yes	Moshra	1823	1823
Yes	Yes	Yes	c	c	c	Yes	Yes	c	b	Yes	Yes	Yes	Yes	Chak Balaram	1824	1824
			a	c	c	Yes	Yes	c	a	c	Yes	Yes	Yes	Baneswarpur	1825	1825
		Yes	Yes	c	c	c	Yes	a	c	a	c	Yes	Yes	Senpur	1826	1826
		Yes	c	c	c	Yes	Yes	c	b	a	Yes	Yes	Yes	Mutra	1827	1827
a	Yes	Yes	b	b	c	Yes	Yes	Yes	a	Yes	Yes	Yes	Yes	Barwa	1828	1828
c	c	Yes	b	b	Yes	Yes	Yes	c	a	b	Yes	Yes	Yes	Jakra	1829	1829
c	c	Yes	b	b	Yes	Yes	a	c	a	a	Yes	Yes	Yes	Rayati	1830	1830
Yes	c	Yes	a	a	c	Yes	Yes	Yes	c	Yes	Yes	Yes	Yes	Goaldingi	1831	1831
Yes	c	Yes	a	a	c	Yes	a	c	a	a	a	Yes	Yes	Harkala	1832	1832
Yes	c	Yes	a	a	Yes	Yes	Yes	Yes	Yes	a	a	Yes	Yes	Shridharpur	1833	1833
Yes	c	Yes	a	a	c	Yes	Yes	c	Yes	Yes	Yes	Yes	Yes	Kanthalia	1834	1834
			a	a	c	Yes	a	c	a	a	Yes	Yes	Yes	Chak Narayan	1835	1835
Yes	c	Yes	b	b	c	Yes	a	c	b	b	Yes	Yes	Yes	Rokanpur	1836	1836
Yes		Yes	a	a	c	Yes	a	c	a	a	Yes	Yes	Yes	Gandhapur	1837	1837
Yes		Yes	a	b	Yes	Yes	Yes	c	Yes	Yes	Yes	Yes	Yes	Kanpur	1838	1838
Yes		Yes	b	b	c	Yes	Yes	c	a	b	Yes	Yes	Yes	Ganti	1839	1839
Yes	Yes	Yes	a	b	c	Yes	Yes	c	Yes	Yes	Yes	Yes	Yes	Parhati	1840	1840
Yes	Yes	Yes	a	b	c	Yes	Yes	c	a	Yes	Yes	Yes	Yes	Madhupur	1841	1841
Yes	Yes	Yes	a	b	c	Yes	Yes	c	a	b	Yes	Yes	Yes	Tajpur	1842	1842
a		Yes	a	b	c	Yes	Yes	c	Yes	Yes	Yes	Yes	Yes	Kasipur	1843	1843
a		Yes	b	b	c	Yes	a	c	a	c	Yes	Yes	Yes	Nandiara	1844	1844
	Yes		b	b	c	Yes	a	c	a	a	Yes	Yes	Yes	Tantibaksa	1845	1845
Yes	c	Yes	b	b	c	a	a	c	a	b	b	Yes	Yes	Sarra	1846	1846

Availability of miscellaneous facilities (If amenities available code -Yes is given, If not available the village, the distance range code viz; a for < 5 Kms, b for 5-10 Kms and c for 10+ kms of nearest place where facility is available is given).

Availability of electricity (Yes/No)

Name of Village	ASHA (Accredited Social Health Activist)	Community centre with/without TV	Sports Field,	Sports Club / Recreation Centre	Cinema / Video Hall	Public Library	Public Reading Room	Newspaper Supply	Assembly Polling station	Birth & Death Registration Office	Power Supply for Domestic Use (ED)	Power Supply for Agricultural Use (EAG)	Power Supply for Commercial Use (EC)	Power Supply for All Uses (EA)
2	88	89	90	91	92	93	94	95	96	97	98	99	100	101
Bilbari	Yes	b	Yes	Yes	b	a	a	Yes	Yes	a	Yes	Yes	Yes	Yes
Naopara	Yes	b	Yes	Yes	b	b	b	Yes	a	a	Yes	Yes	Yes	Yes
Nanna	Yes	a	Yes	Yes	c	b	b	Yes	Yes	c	Yes	Yes	No	No
Jhikra	Yes	Yes	Yes	Yes	c	Yes	Yes	Yes	Yes	a	Yes	Yes	Yes	Yes
Bamunpukur	Yes	Yes	Yes	Yes	Yes	Yes	Yes	Yes	Yes	a	Yes	Yes	No	No
Ahira	Yes	a	Yes	Yes	c	Yes	Yes	Yes	Yes	Yes	Yes	Yes	No	No
Satgachhia	Yes	Yes	Yes	Yes	Yes	Yes	Yes	Yes	Yes	Yes	Yes	Yes	Yes	Yes
Ranihati	Yes	Yes	Yes	Yes	Yes	Yes	Yes	Yes	Yes	Yes	Yes	Yes	Yes	Yes
Farakpur	Yes	Yes	Yes	Yes	Yes	Yes	Yes	Yes	Yes	Yes	Yes	Yes	Yes	Yes
Bishnupur	Yes	c	Yes	Yes	c	Yes	Yes	Yes	Yes	a	Yes	Yes	Yes	Yes
Mahishanga	Yes	Yes	Yes	Yes	Yes	Yes	Yes	Yes	Yes	Yes	Yes	Yes	Yes	Yes
Mahishpur	Yes	c	Yes	Yes	c	a	c	Yes	Yes	a	Yes	Yes	Yes	Yes
Rukashpur	Yes	b	a	a	b	a	a	Yes	Yes	Yes	Yes	Yes	Yes	Yes
Shikarpur	Yes	Yes	Yes	Yes	Yes	Yes	Yes	Yes	Yes	Yes	Yes	Yes	Yes	Yes
Bitra	Yes	a	Yes	Yes	b	Yes	Yes	Yes	Yes	Yes	Yes	Yes	Yes	Yes
Sahazadpur	Yes	a	Yes	Yes	b	a	a	Yes	Yes	a	Yes	Yes	Yes	Yes
Siddharia	Yes	Yes	Yes	Yes	Yes	Yes	Yes	Yes	Yes	Yes	Yes	Yes	Yes	Yes
Makra	Yes	Yes	Yes	Yes	Yes	Yes	Yes	Yes	Yes	Yes	Yes	Yes	Yes	Yes
Bohar	Yes	c	Yes	Yes	b	Yes	Yes	Yes	Yes	Yes	Yes	Yes	Yes	Yes
Moshra	Yes	c	Yes	Yes	c	b	b	Yes	Yes	a	Yes	Yes	Yes	Yes
Chak Balaram	c	c	Yes	Yes	c	b	b	Yes	Yes	b	Yes	Yes	Yes	Yes
Baneswarpur	Yes	c	Yes	Yes	c	b	b	Yes	Yes	b	Yes	Yes	Yes	Yes
Senpur	Yes	c	Yes	Yes	c	b	b	Yes	c	b	Yes	Yes	Yes	Yes
Mutra	Yes	Yes	Yes	Yes	c	Yes	Yes	Yes	Yes	Yes	Yes	Yes	Yes	Yes
Barwa	Yes	Yes	Yes	Yes	c	Yes	Yes	Yes	Yes	Yes	Yes	Yes	Yes	Yes
Jakra	Yes	c	Yes	Yes	b	c	c	Yes	Yes	a	Yes	Yes	Yes	Yes
Rayati	Yes	c	Yes	Yes	b	a	a	Yes	Yes	a	Yes	Yes	Yes	Yes
Goaldingi	Yes	Yes	Yes	Yes	Yes	Yes	Yes	Yes	Yes	Yes	Yes	Yes	Yes	Yes
Harkala	Yes	c	a	a	c	a	Yes	Yes	Yes	a	Yes	Yes	Yes	Yes
Shridharpur	Yes	c	Yes	Yes	c	a	Yes	Yes	Yes	a	Yes	Yes	Yes	Yes
Kanthalia	Yes	Yes	Yes	Yes	Yes	Yes	Yes	Yes	Yes	Yes	Yes	Yes	Yes	Yes
Chak Narayan	Yes	b	a	Yes	b	a	a	Yes	a	a	Yes	Yes	No	No
Rokanpur	Yes	Yes	Yes	Yes	a	a	a	Yes	a	a	Yes	Yes	Yes	Yes
Gandhapur	Yes	a	a	a	a	a	a	Yes	Yes	a	Yes	Yes	No	No
Kanpur	Yes	Yes	Yes	Yes	Yes	Yes	Yes	Yes	Yes	Yes	Yes	Yes	Yes	Yes
Ganti	Yes	Yes	Yes	b	b	a	a	Yes	Yes	Yes	Yes	Yes	Yes	Yes
Parhati	Yes	Yes	Yes	Yes	Yes	Yes	Yes	Yes	Yes	Yes	Yes	Yes	Yes	Yes
Madhupur	Yes	b	a	a	b	a	Yes	Yes	Yes	Yes	Yes	Yes	Yes	Yes
Tajpur	Yes	Yes	Yes	Yes	b	a	a	Yes	Yes	Yes	Yes	Yes	Yes	Yes
Kasipur	Yes	b	Yes	Yes	b	Yes	Yes	Yes	Yes	Yes	Yes	Yes	Yes	Yes
Nandiara	Yes	Yes	Yes	Yes	c	a	a	Yes	Yes	a	Yes	Yes	Yes	Yes
Tantibaksa	Yes	c	Yes	Yes	c	Yes	Yes	Yes	a	a	Yes	Yes	Yes	Yes
Sarra	Yes	c	a	a	c	b	Yes	Yes	a	b	Yes	Yes	Yes	Yes



Nearest Town		Land Use							
		Area under different types of land use (in hectares rounded up to one decimal place)							
Name	Distance range code i.e. a for < 5 Kms, b for 5-10 Kms and c for 10+ kms.	Forests	Area under Non-agricultural Uses	Barren and Un-cultivable land	Permanent Pastures and Other Grazing Lands	Land Under Miscellaneous Tree Crops etc.	Culturable Waste Land	Name of Village	Serial Number
102	103	104	105	106	107	108	109	2	1
MEMARI	c	0	16.6	0	0	0	1	Bilbari	1804
MEMARI	c	0	16.1	0	0	0	1	Naopara	1805
MEMARI	c	0	17.6	0	0	0	0	Nanna	1806
MEMARI	c	0	10	0	0	0	1	Jhikra	1807
MEMARI	a	0	16	0	0	0	0.9	Bamunpukur	1808
MEMARI	c	0	32	0	0	0	0.5	Ahira	1809
MEMARI	c	0	209.5	0	0	0	0.3	Satgachhia	1810
MEMARI	c	2	1.5	0	0	0	0	Ranihati	1811
MEMARI	c	0	0.9	0	0	0	0	Farakpur	1812
MEMARI	c	0	11.5	0	0	0	0.2	Bishnupur	1813
MEMARI	c	1	20.6	0	0	0	0	Mahishanga	1814
MEMARI	c	0	24.7	0	0	0	0.3	Mahishpur	1815
MEMARI	c	0	15.1	0	0	0	0.1	Rukashpur	1816
MEMARI	c	0	15.4	0	0	0	0.4	Shikarpur	1817
MEMARI	c	0	52	0	0	0	0	Bitra	1818
MEMARI	c	0	13.6	0	0	0	0	Sahazadpur	1819
MEMARI	c	0	15	0	0	0	0.1	Siddharia	1820
KALNA	c	0	22	0	0	0	0	Makra	1821
MEMARI	c	0	156	0	0	0	0.7	Bohar	1822
MEMARI	c	0	20	0	0	0	0	Moshra	1823
MEMARI	c	0	46	0	0	0	0.6	Chak Balaram	1824
MEMARI	c	0	12	0	0	0	0.8	Baneswarpur	1825
MEMARI	c	0	30	0	0	0	0.1	Senpur	1826
MEMARI	c	0	22	0	0	0	0.1	Mutra	1827
MEMARI	c	0	66	0	0	0	0.7	Barwa	1828
MEMARI	c	0	18	0	0	0	0.3	Jakra	1829
MEMARI	c	0	14	0	0	0	1.3	Rayati	1830
MEMARI	c	0	21	0	0	0	0.6	Goaldingi	1831
MEMARI	c	0	38.1	0	0	0	0.4	Harkala	1832
MEMARI	c	0	156.8	0	0	0	0.2	Shridharpur	1833
MEMARI	c	0	26	0	0	0	0.1	Kanthalia	1834
MEMARI	c	0	1	0	0	0	0	Chak Narayan	1835
MEMARI	c	0	14	0	0	0	0.2	Rokanpur	1836
MEMARI	c	0	53	0	0	0	0.4	Gandhapur	1837
MEMARI	b	0	21	0	0	0	0.8	Kanpur	1838
MEMARI	b	0	31.1	0	0	0	0	Ganti	1839
MEMARI	b	0	0.9	0	0	0	0	Parhati	1840
MEMARI	b	0	0.9	0	0	0	0	Madhupur	1841
MEMARI	b	0	30	0	0	0	0.8	Tajpur	1842
MEMARI	b	0	37	0	0	0	0	Kasipur	1843
MEMARI	c	0	33.4	0	0	0	0.4	Nandiara	1844
MEMARI	c	0	12	0	0	0	0.3	Tantibaksa	1845
MEMARI	c	0	8.6	0	0	0	0.4	Sarra	1846

Land Use												
Area under different types of land use (in hectares rounded up to one decimal place)								Area irrigated by source (in hectare).				
Serial Number	Name of Village	Fallow lands other than current fallows	Current Fallows	Net Area Sown	Total Irrigated Land Area	Total Un-irrigated Land Area	Canals ( C )	Wells/Tube-wells(W/TW)	Tanks/Lakes(T/L)	Water Falls(WF)	Others(O)	
1	2	110	111	112	113	114	115	116	117	118	119	
1804	Bilbari	0	0	30	30	0	30	0	0	0	0	
1805	Naopara	0	0	39	39	0	30	9	0	0	0	
1806	Nanna	0	0	135	135	0	65	0	70	0	0	
1807	Jhikra	0	0	60	40	20	26	14	0	0	0	
1808	Bamunpukur	0	0	100	60	40	39	21	0	0	0	
1809	Ahira	0	0	165	75	90	48.8	26.2	0	0	0	
1810	Satgachhia	0	0	453.5	100	353.5	65	35	0	0	0	
1811	Ranihati	0	0	181.5	105.4	76	0	0	105.4	0	0	
1812	Farakpur	0	0	42	30	12	14	14	2	0	0	
1813	Bishnupur	0	0	458.5	248	210.5	40	0	200	0	8	
1814	Mahishanga	0	0	205	174	31	9	5	160	0	0	
1815	Mahishpur	0	0	175	160	15	3	86	71	0	0	
1816	Rukashpur	0	0	54.9	41	13.9	0	16	0	0	25	
1817	Shikarpur	0	0	54.6	37	17.6	0	30	0	0	7	
1818	Bitra	0	0	201	113	88	15	88	10	0	0	
1819	Sahazadpur	0	0	70.2	55	15.2	5	50	0	0	0	
1820	Siddharia	0	0	145	71.3	73.7	26	45.3	0	0	0	
1821	Makra	0	0	150	80	70	70	10	0	0	0	
1822	Bohar	0	0	740	398	342	240	158	0	0	0	
1823	Moshra	0	0	60	42.7	17.3	20	22.7	0	0	0	
1824	Chak Balaram	0	0	425	196	229	66	130	0	0	0	
1825	Baneswarpur	0	0	80	38	42	30	8	0	0	0	
1826	Senpur	0	0	205	92	113	80	12	0	0	0	
1827	Mutra	0	0	214	48	166	40	8	0	0	0	
1828	Barwa	0	0	287	95	192	85	10	0	0	0	
1829	Jakra	0	0	195	142	53	85	57	0	0	0	
1830	Rayati	0	0	95	44	51	22	15	7	0	0	
1831	Goaldingi	0	0	44	44	0	0	39	5	0	0	
1832	Harkala	0	0	212.9	137.1	75.8	137.1	0	0	0	0	
1833	Shridharpur	0	0	223.2	55.8	167.4	54	1.8	0	0	0	
1834	Kanthalia	0	0	46	46	0	0	40	6	0	0	
1835	Chak Narayan	0	0	53.4	53.4	0	30	23.4	0	0	0	
1836	Rokanpur	0	0	80	80	0	69	1	0	0	10	
1837	Gandhapur	0	0	135	63	72	35	28	0	0	0	
1838	Kanpur	0	0	104	100	4	54	34	0	0	12	
1839	Ganti	0	0	103.9	83	20.9	68	2	0	0	13	
1840	Parhati	0	0	120	100	20	0	100	0	0	0	
1841	Madhupur	0	0	87.1	64.1	23	64.1	0	0	0	0	
1842	Tajpur	0	0	112	72	40	32	10	30	0	0	
1843	Kasipur	0	0	192.1	155.1	37	126.8	0	0	0	28.3	
1844	Nandiara	0	0	130.6	60.6	70	50	10.6	0	0	0	
1845	Tantibaksa	0	0	40	30	10	20	10	0	0	0	
1846	Sarra	0	0	55.4	40.5	14.9	40	0.3	0.2	0	0	

Name of three most important commodities manufactured			Name of Village	Serial Number
First	Second	Third		
120	121	122	2	1

			Bilbari	1804
			Naopara	1805
			Nanna	1806
Rice	Mustard Oil		Jhikra	1807
Rice			Bamunpukur	1808
Rice	Mustard Oil		Ahira	1809
Rice	Mustard Oil	Flower	Satgachhia	1810
			Ranihati	1811
Rice			Farakpur	1812
			Bishnupur	1813
			Mahishanga	1814
			Mahishpur	1815
			Rukashpur	1816
			Shikarpur	1817
			Bitra	1818
			Sahazadpur	1819
			Siddharia	1820
			Makra	1821
			Bohar	1822
			Moshra	1823
			Chak Balaram	1824
Rice			Baneswarpur	1825
			Senpur	1826
			Mutra	1827
Rice			Barwa	1828
			Jakra	1829
			Rayati	1830
			Goal dingi	1831
			Harkala	1832
Flour			Shridharpur	1833
			Kanthalia	1834
			Chak Narayan	1835
			Rokanpur	1836
			Gandhapur	1837
			Kanpur	1838
			Ganti	1839
			Parhati	1840
			Madhupur	1841
			Tajpur	1842
			Kasipur	1843
			Nandiara	1844
			Tantibaksa	1845
			Sarra	1846

Census of India 2011  
Amenities and Land use

Serial Number	Name fo Village	Location code no.	Total area of the village ( in hectares rounded up to one decimal place)	Total population ( 2011 census )	Number of households (2011 census)	Number of educational amenities availab village, the distance range code viz; a for for 10+ kms of nearest place where fa							
						Pre-Primary school (PP)	Primary school (P)	Middle school (M)	Secondary School (S)	Senior Secondary school (SS)	Degree college of arts science & commerce. (ASC)	Engineering college(EC)	Medical college (MC)
1	2	3	4	5	6	7	8	9	10	11	12	13	14
1847	Khayerpur	320391	85.9	385	98	a	a	a	a	b	c	c	c
1848	Taralpur	320392	70.4	431	97	1	1	a	a	b	c	c	c
1849	Banshipur	320393	79.1	901	219	1	1	a	a	a	c	c	c
1850	Barasat	320394	96.2	433	100	a	a		1	a	b	c	c
1851	Kalibele	320395	187.8	1920	442	1	1	a	a	b	c	c	c
<b>Block T O T A L :</b>			<b>18684.2</b>	<b>150252</b>	<b>35059</b>	<b>127</b>	<b>125</b>	<b>38</b>	<b>26</b>	<b>11</b>	<b>0</b>	<b>0</b>	<b>0</b>

**- Village Directory**

(As in 2009)

le. (If not available within the < 5 Kms, b for 5-10 Kms and c if facility is available is given).															Number of Medical Amenities available. (If not available within the village, the distance range code viz; a for < 5 Kms, b for 5-10 Kms and c for 10+ kms of nearest place where facility is available is given).																
15	16	17	18	19	20	21	22	23	24	25	26	27	28	29	30	31	Name fo Village	Serial Number													
Management institute (MI)	Polytechnic (Pt)	Vocational training school /ITI	Non-formal training centre (NFTC)	Special school for disabled (SSD)	Others (specify)	Community health centre (CHC)	Primary health centre (PHC)	Primary health sub centre (PHS)	Maternity and child welfare centre (MCWC)	T.B. clinic (TBC)	Hospital-allopathic (HA)	Hospital-alternative medicine (HO)	Dispensary (D)	Veterinary hospital (VH)	Mobile health clinic (MHC)	Family welfare centre (FWC)															
c	c	c				c	c	a	c	c	c	c	c	c	c	c	Khayerpur	1847													
c						c	c	a	c	c	c	c	b	c	c	c	Taralpur	1848													
c	c	c		c	1	c	a	a	c	c	c	c	c	c	c	c	Banshipur	1849													
c					1	c	c	1	c	c	c	c		c	c	c	Barasat	1850													
c	c	c		c		c	c	a	c	c	c	c	b	c	c	c	Kalibele	1851													
<b>0</b>															<b>2</b>	<b>0</b>	<b>2</b>	<b>0</b>	<b>24</b>	<b>3</b>	<b>7</b>	<b>24</b>	<b>7</b>	<b>6</b>	<b>3</b>	<b>3</b>	<b>24</b>	<b>6</b>	<b>2</b>	<b>5</b>	<b>: Block T O T A L</b>

Serial Number	Name fo Village	Number of Non-Government Medical Amenities available.							Availability of drinking water - Yes / No							
		Charitable non Govt. hospital/Nursing home.	Medical practitioner with MBBS Degree	Medical practitioner with other degree	Medical practitioner with no degree	Traditional practitioner and faith healer	Medicine Shop	Others	Tap water (Treated/Untreated)	Well water (Covered / Uncovered well)	Hand Pump	Tube wells / Bore well	Spring	River / Canal	Tank / Pond / Lake	Others
1	2	32	33	34	35	36	37	38	39	40	41	42	43	44	45	46
1847	Khayerpur	0	0	0	0	0	0	0	No	No	Yes	Yes	No	Yes	Yes	No
1848	Taralpur	0	0	0	0	0	0	0	No	No	Yes	Yes	No	Yes	Yes	No
1849	Banshipur	0	0	0	1	0	0	0	No	No	Yes	Yes	No	Yes	Yes	No
1850	Barasat	0	0	0	1	0	0	0	No	No	Yes	Yes	No	Yes	Yes	No
1851	Kalibele	0	0	0	0	0	1	0	No	No	Yes	Yes	No	No	Yes	No
<b>Block T O T A L :</b>		<b>###</b>	<b>23</b>	<b>57</b>	<b>38</b>	<b>21</b>	<b>40</b>	<b>20</b>	<b>30</b>	<b>4</b>	<b>84</b>	<b>56</b>	<b>0</b>	<b>51</b>	<b>66</b>	<b>1</b>

Availability of toilet & others Yes / No				Communication and transport facilities (If amenities available code -Yes is given except for Village Pin Code ,If not available within the village , the distance range code viz; a for < 5 Kms, b for 5-10 Kms and c for 10+ kms of nearest place where facility is available is given).							Comm Pin C		
Community toilet including bath.	Community toilet excluding bath.	Rural sanitary mart or sanitary hardware outlet available near the village.	Community bio- gas or recycle of waste for productive use.	Post office(PO)	Sub post office (SPO)	Post & Telegraph office (P&TO)	Village Pin Code	Telephones (Land lines)	Public call office (PCO)	Mobile phone coverage	Name of Village	Serial Number	Serial Number
47	48	49	50	51	52	53	54	55	56	57	2	1	1
No	No	No	No	c	a	c	713430	Yes	a	Yes	Khayerpur	1847	1847
No	No	No	No	c	a	c	713146	Yes	Yes	Yes	Taralpur	1848	1848
No	No	No	No	c	a	c	713146	Yes	a	Yes	Banshipur	1849	1849
No	No	No	No	c	c	c	713146	Yes	b	Yes	Barasat	1850	1850
No	No	No	No	a	Yes	c	713146	Yes	Yes	Yes	Kalibele	1851	1851
<b>7</b>	<b>5</b>	<b>20</b>	<b>1</b>	<b>6</b>	<b>13</b>	<b>6</b>	<b>88</b>	<b>82</b>	<b>40</b>	<b>85</b>	<b>: Block T O T A L</b>	<b>Block</b>	

unication and transport facilities (If amenities available code -Yes is given except for Village code ,If not available within the village , the distance range code viz; a for <5 Kms, b for 5-10 Kms and c for 10+ kms of nearest place where facility is available is given).

Village connected to highways,vill (If amenities available code -Yes village , the distance range code and c for 10+ kms of nearest place

Name of Village	Internet cafés/ Common service centre (CSC)	Private courier facility	Bus service (Public & Private)	Railway stations	Auto/Modified Autos	Taxis and Vans	Tractors	Cycle-pulled rickshaws(Manual & Machine driven)	Carts driven by animals	Sea /River ferry service	Connected to national highway(NH)	Connected to state highway(SH)	Connected to major district road (MDR)	Connected to others district road	Pucca roads	Kutchcha roads
2	58	59	60	61	62	63	64	65	66	67	68	69	70	71	72	73
Khayerpur	b	b	a	c	c	Yes	Yes	Yes	Yes	c	c	b	c	a	a	Yes
Taralpur	b	b	b	c	c	Yes	Yes	Yes	Yes	c	c	b	c	b	a	Yes
Banshipur	b	b	a	c	c	Yes	Yes	Yes	Yes	c	c	b	c	a	a	Yes
Barasat	b	b	a	c	c	Yes	Yes	Yes	Yes	c	c	b	c	a	a	Yes
Kalibele	b	b	Yes	c	c	Yes	Yes	Yes	Yes	c	c	b	c	Yes	Yes	Yes
<b>TOTAL :</b>	<b>6</b>	<b>13</b>	<b>43</b>	<b>0</b>	<b>11</b>	<b>77</b>	<b>81</b>	<b>83</b>	<b>79</b>	<b>10</b>	<b>0</b>	<b>0</b>	<b>15</b>	<b>38</b>	<b>42</b>	<b>84</b>



age roads, banks & credit societies is given, If not available within the viz; a for < 5 Kms, b for 5-10 Kms where facility is available is given).													Availability of miscellaneous facilities (If amenities available code -Yes is given, If not available within the village , the distance range code viz; a for < 5 Kms, b for 5-10 Kms and c for 10+ kms of nearest place where facility is available is given).		Ava within	
Water bounded macadam(WBM) roads	Navigable waterway (river/canal)(NW)	Footpaths (FP)	Commercial & Co-operative Banks	ATM	Agricultural Credit Societies	Self-Help Group (SHG)	Public distribution system (PDS) shop	Mandis / Regular market	Weekly Haat	Agricultural marketing society	Integrated Child Development Scheme (Nutritional Centres)	Anganwadi Centre (Nutritional Centres)	Others (Nutritional Centres)	Name of Village	Serial Number	Serial Number
74	75	76	77	78	79	80	81	82	83	84	85	86	87	2	1	1
Yes		b	b	c	Yes	a	c	a	a	Yes	Yes	Yes	Yes	Khayerpur	1847	1847
		c	c	c	Yes	a	c	b	a	Yes	Yes	Yes	Yes	Taralpur	1848	1848
Yes		c		c	Yes	a	c	a	a	Yes	Yes	Yes	Yes	Banshipur	1849	1849
		b	b	c	Yes	a	c	a	c	Yes	Yes	Yes	Yes	Barasat	1850	1850
	Yes	c	b	c	Yes	Yes	c	Yes	c	Yes	Yes	Yes	Yes	Kalibele	1851	1851
<b>43</b>	<b>19</b>	<b>55</b>	<b>7</b>	<b>2</b>	<b>26</b>	<b>84</b>	<b>45</b>	<b>10</b>	<b>27</b>	<b>31</b>	<b>69</b>	<b>86</b>	<b>87</b>	<b>Block T O T A L</b>	<b>Block</b>	

Availability of miscellaneous facilities (If amenities available code -Yes is given, If not available the village , the distance range code viz; a for < 5 Kms, b for 5-10 Kms and c for 10+ kms of nearest place where facility is available is given).											Availability of electricity (Yes/No)			
Name of Village	ASHA (Accredited Social Health Activist)	Community centre with/without TV	Sports Field,	Sports Club / Recreation Centre	Cinema / Video Hall	Public Library	Public Reading Room	Newspaper Supply	Assembly Polling station	Birth & Death Registration Office	Power Supply for Domestic Use (ED)	Power Supply for Agricultural Use (EAG)	Power Supply for Commercial Use (EC)	Power Supply for All Uses (EA)
2	88	89	90	91	92	93	94	95	96	97	98	99	100	101
Khayerpur	Yes	c	Yes	Yes	c	b	Yes	Yes	a	a	Yes	Yes	Yes	Yes
Taralpur	Yes	c	Yes	Yes	c	a	a	Yes	c	Yes	Yes	Yes	Yes	Yes
Banshipur	Yes	c	a	a	c	b	b	Yes	Yes	a	Yes	Yes	Yes	Yes
Barasat	Yes	c	Yes	Yes	c	Yes	Yes	Yes	a	Yes	Yes	Yes	Yes	Yes
Kalibele	Yes	Yes	Yes	Yes	c	Yes	Yes	Yes	Yes	b	Yes	Yes	Yes	Yes
<b>TOTAL :</b>	<b>83</b>	<b>34</b>	<b>76</b>	<b>63</b>	<b>18</b>	<b>33</b>	<b>39</b>	<b>87</b>	<b>74</b>	<b>36</b>	<b>88</b>	<b>87</b>	<b>76</b>	<b>76</b>

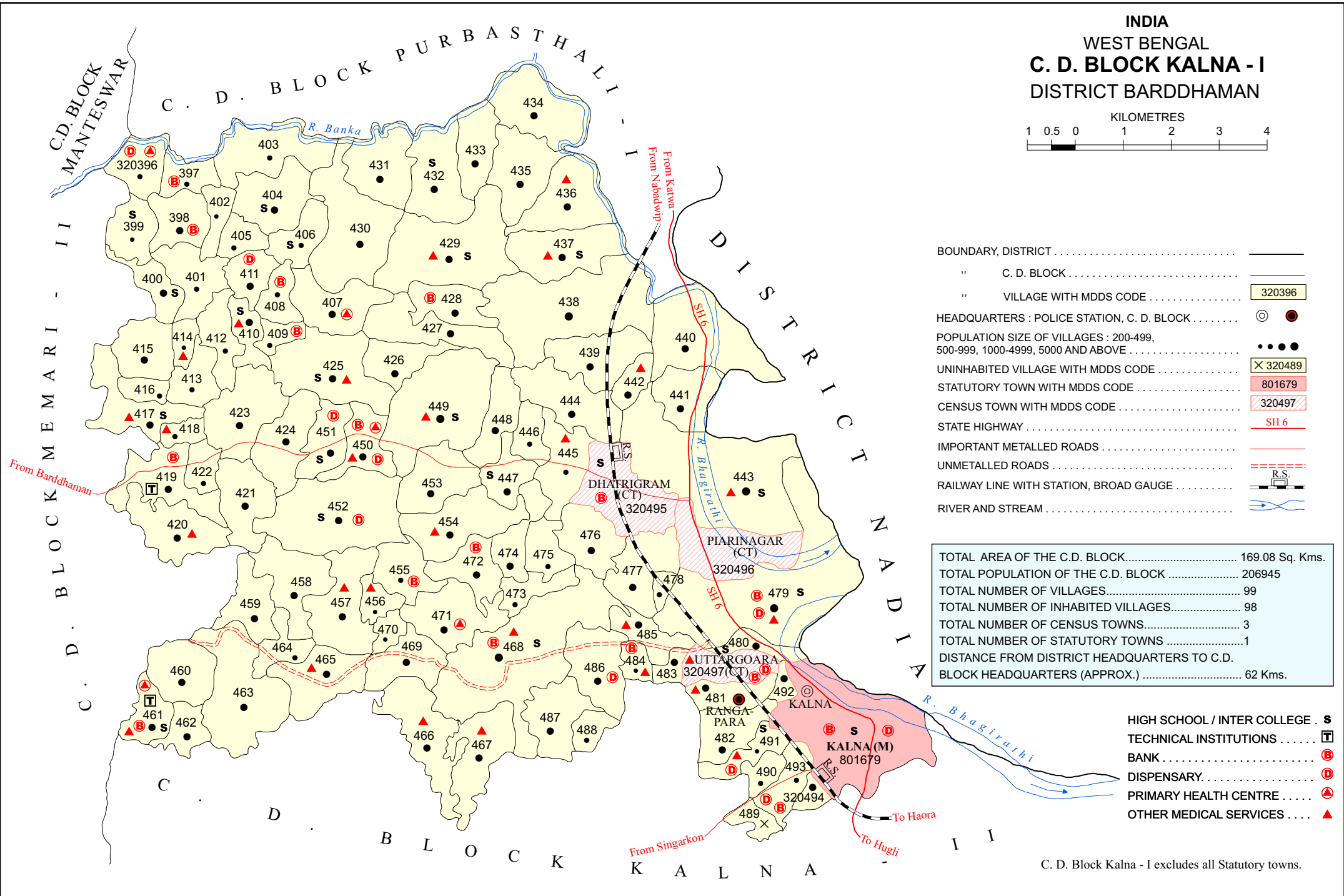
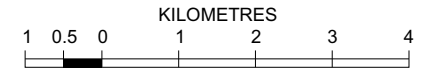
Nearest Town		Land Use							
		Area under different types of land use (in hectares rounded up to one decimal place)							
Name	Distance range code i.e. a for < 5 Kms, b for 5-10 Kms and c for 10+ kms .	Forests	Area under Non-agricultural Uses	Barren and Un-cultivable land	Permanent Pastures and Other Grazing Lands	Land Under Miscellaneous Tree Crops etc.	Culturable Waste Land	Name of Village	Serial Number
102	103	104	105	106	107	108	109	2	1
MEMARI	c	0	23	0	0	0	0.9	Khayerpur	1847
MEMARI	c	0	13	0	0	0	0.4	Taralpur	1848
MEMARI	c	0	19.1	0	0	0	0	Banshipur	1849
MEMARI	c	0	28	0	0	0	0.2	Barasat	1850
MEMARI	c	0	34	0	0	0	68.8	Kalibele	1851
<b>0</b>	<b>0</b>	<b>3</b>	<b>2818</b>	<b>0</b>	<b>0</b>	<b>0</b>	<b>146.2</b>	<b>: Block T O T A L</b>	

Land Use												
Area under different types of land use (in hectares rounded up to one decimal place)								Area irrigated by source (in hectare).				
Serial Number	Name of Village	Fallow lands other than current fallows	Current Fallows	Net Area Sown	Total Irrigated Land Area	Total Un-irrigated Land Area	Canals ( C )	Wells/Tube-wells(W/TW)	Tanks/Lakes(T/L)	Water Falls(WF)	Others(O)	
1	2	110	111	112	113	114	115	116	117	118	119	
1847	Khayerpur	0	0	62	30	32	22	8	0	0	0	
1848	Taralpur	0	0	57	25	32	20	5	0	0	0	
1849	Banshipur	0	0	60	15	45	15	0	0	0	0	
1850	Barasat	0	0	68	38	30	18	20	0	0	0	
1851	Kalibele	0	0	85	85	0	17	60	8	0	0	
<b>Block T O T A L :</b>		<b>0</b>	<b>0</b>	<b>15717</b>	<b>11662</b>	<b>4055</b>	<b>7109</b>	<b>2428</b>	<b>1206</b>	<b>0</b>		

Name of three most important commodities manufactured			Name of Village	Serial Number
First	Second	Third		
120	121	122	2	1
Rice			Khayerpur	1847
			Taralpur	1848
			Banshipur	1849
			Barasat	1850
			Kalibele	1851
			<b>: Block T O T A L</b>	



**INDIA**  
**WEST BENGAL**  
**C. D. BLOCK KALNA - I**  
**DISTRICT BARDHAMAN**



- BOUNDARY, DISTRICT .....
- " C. D. BLOCK .....
- " VILLAGE WITH MDDS CODE .....
- HEADQUARTERS : POLICE STATION, C. D. BLOCK .....
- POPULATION SIZE OF VILLAGES : 200-499, 500-999, 1000-4999, 5000 AND ABOVE .....
- UNINHABITED VILLAGE WITH MDDS CODE .....
- STATUTORY TOWN WITH MDDS CODE .....
- CENSUS TOWN WITH MDDS CODE .....
- STATE HIGHWAY .....
- IMPORTANT METALLED ROADS .....
- UNMETALLED ROADS .....
- RAILWAY LINE WITH STATION, BROAD GAUGE .....
- RIVER AND STREAM .....

TOTAL AREA OF THE C.D. BLOCK.....	169.08 Sq. Kms.
TOTAL POPULATION OF THE C.D. BLOCK .....	206945
TOTAL NUMBER OF VILLAGES.....	99
TOTAL NUMBER OF INHABITED VILLAGES.....	98
TOTAL NUMBER OF CENSUS TOWNS.....	3
TOTAL NUMBER OF STATUTORY TOWNS .....	1
DISTANCE FROM DISTRICT HEADQUARTERS TO C.D. BLOCK HEADQUARTERS (APPROX.) .....	62 Kms.

- HIGH SCHOOL / INTER COLLEGE . S
- TECHNICAL INSTITUTIONS ..... T
- BANK .....
- DISPENSARY..... D
- PRIMARY HEALTH CENTRE ..... A
- OTHER MEDICAL SERVICES .... M

C. D. Block Kalna - I excludes all Statutory towns.





## Alphabetical List of Villages

Name of the CD Block : Kalna-I

CD Block Code (2011) : 0140

Sl. No.	Name of the Village	PLCN 2001	MDDS PLCN 2011
1	2	3	4
1	Alagari	01423600	320467
2	Atgharia	01422200	320453
3	Badhgachhi	01424500	320476
4	Baghadanga	01416500	320396
5	Baruha	01417000	320401
6	Basatpur	01423500	320466
7	Begpur	01417900	320410
8	Belkuli	01421300	320444
9	Beshbati	01417100	320402
10	Bhabanipur	01424700	320477
11	Bhatra	01422600	320457
12	Bherua	01418500	320416
13	Bijra	01425700	320487
14	Briddhapara	01421800	320449
15	Chaugharia	01418600	320417
16	Deara	01423800	320469
17	Dhaleswar	01418700	320418
18	Dharmmadanga	01425200	320482
19	Digha	01425900	320489
20	Dupsa	01420400	320435
21	Durgapur	01420800	320439
22	Faringgachhi	01424400	320475
23	Ghanashyampur	01416700	320398
24	Gopalpur	01423200	320463
25	Gramkalna	01421200	320443
26	Guptipur	01419300	320424
27	Harsuna	01419000	320421
28	Hatbele	01423400	320465
29	Hatkalna	01425000	320480
30	Hosenabad	01417400	320405
31	Hridaypur	01423300	320464
32	Indrapur	01417200	320403
33	Isabpur	01423100	320462
34	Jotshyam	01417700	320408
35	Jurepara	01417800	320409
36	Kadipur	01420000	320431
37	Kakuria	01419400	320425
38	Kalna (P)	01426200	320492
39	Kandarpabati	01422500	320456
40	Karpurdanga	01418000	320411

## Alphabetical List of Villages

Name of the CD Block : Kalna-I

CD Block Code (2011) : 0140

Sl. No.	Name of the Village	PLCN 2001	MDDS PLCN 2011
1	2	3	4
41	Kasimpur	01422700	320458
42	Keshabpur	01424200	320473
43	Khalispur	01419100	320422
44	Khanpur	01420600	320437
45	Kharinan	01420100	320432
46	Khaspur	01424300	320474
47	Khorda Bitra	01416900	320400
48	Koyaldanga	01426000	320490
49	Krishnadebpur	01424900	320479
50	Krishnapur	01421500	320446
51	Kulara	01418100	320412
52	Kutirdanga	01420300	320434
53	Madanhasa	01424000	320471
54	Madhuban (P)	01426400	320494
55	Madhupur	01421900	320450
56	Malatipur	01421000	320441
57	Manikhar	01419900	320430
58	Maslandapur	01422000	320451
59	Medgachhi	01419800	320429
60	Mirpur	01426100	320491
61	Mirzabati	01424800	320478
62	Moktarpur	01425300	320483
63	Mrijapur	01420900	320440
64	Muragachha	01419700	320428
65	Nagargachhi	01421100	320442
66	Nandai	01420700	320438
67	Naopara	01419600	320427
68	Narayanpur	01418400	320415
69	Nawapara	01422900	320460
70	Niralgachhi	01421400	320445
71	Nischintapur	01422400	320455
72	Parashapur	01416600	320397
73	Pardupsa	01420200	320433
74	Paschim Sahapur	01416800	320399
75	Pathardanga	01417300	320404
76	Radhanagar	01423700	320468
77	Rajkhara	01418200	320413
78	Ramanandapur	01417600	320407
79	Rameswarpur (P)	01426300	320493
80	Rampur	01417500	320406

### Alphabetical List of Villages

Name of the CD Block : Kalna-I

CD Block Code (2011) : 0140

Sl. No.	Name of the Village	PLCN 2001	MDDS PLCN 2011
1	2	3	4
81	Rangapara	01425100	320481
82	Raniband	01419200	320423
83	Rasulpur	01418900	320420
84	Rustampur	01425800	320488
85	Salghara	01424100	320472
86	Sankati	01419500	320426
87	Sargaria	01421700	320448
88	Sehara	01423900	320470
89	Shikarpur	01425600	320486
90	Simlon	01422100	320452
91	Singrail	01425500	320485
92	Sondalpur	01421600	320447
93	Sultanpur	01423000	320461
94	Surjapur	01422300	320454
95	Taipara	01418300	320414
96	Tamasapur	01425400	320484
97	Uplati	01422800	320459
98	Utra	01418800	320419
99	Uttar Rameswarpur	01420500	320436

Census of India 2011  
Amenities and Land use

Serial Number	Name fo Village	Location code no.	Total area of the village ( in hectares rounded up to one decimal place)	Total population ( 2011 census )	Number of households (2011 census)	Number of educational amenities availab village, the distance range code viz; a for for 10+ kms of nearest place where fa							
						Pre-Primary school (PP)	Primary school (P)	Middle school (M)	Secondary School (S)	Senior Secondary school (SS)	Degree college of arts science & commerce (ASC)	Engineering college(EC)	Medical college (MC)
1	2	3	4	5	6	7	8	9	10	11	12	13	14

Name of District:-Bardhaman

Name of CD Block:-Kalna - I

1852	Baghadanga	320396	108.3	753	169	2	2						
1853	Parashapur	320397	77.8	897	220	2	2	b	b	c			
1854	Ghanashyampur	320398	128.3	1161	253	1	1	1	a	a	c	c	c
1855	Paschim Sahapur	320399	114.2	403	91	1	1			1	c		
1856	Khorda Bitra	320400	98.5	1096	252	1	1			1	c		
1857	Baruha	320401	140.8	721	166	1	1						
1858	Beshbati	320402	66.1	404	98	2	2						
1859	Indrapur	320403	195.8	965	229	1	1	b	b	c	c	c	
1860	Pathardanga	320404	188.4	2227	551	1	1	1	1	a	c		
1861	Hosenabad	320405	70.9	816	197	2	2						
1862	Rampur	320406	105.4	910	217	2	2		1				
1863	Ramanandapur	320407	172	1623	395	2	2	b	a	c	c	c	
1864	Jotshyam	320408	82	926	236	1	a		a	a	c	c	c
1865	Jurepara	320409	49.6	524	124	2	2	a	a	c	c	c	
1866	Begpur	320410	58.2	1354	321	2	2	1	1	1			
1867	Karpurdanga	320411	88.4	1018	231	2	2						
1868	Kulara	320412	116.8	807	190	2	2	1					
1869	Rajkhara	320413	101.9	651	164	1	1	a	a	c			
1870	Taipara	320414	48.4	320	79	1	1						
1871	Narayanpur	320415	134.3	1061	261	1	1	a	a	c			
1872	Bherua	320416	52	917	211	a	a		a	a	c		
1873	Chaugharua	320417	177.6	1836	445	2	2	2	1				
1874	Dhaleswar	320418	44.2	607	140	2	2	2					
1875	Utra	320419	189.8	2829	679	3	3	2	a	a	c	c	c
1876	Rasulpur	320420	198.9	2043	505	1	1	a	a	a	c	c	c
1877	Harsuna	320421	173.5	1328	295	1	1	a	a	a	c	c	c
1878	Khalispur	320422	64.7	765	190	1	1	a	a	a	c	c	c
1879	Raniband	320423	230.6	2895	723	2	2	b	a	c	c	c	
1880	Guptipur	320424	185.4	2610	658	2	2						
1881	Kakuria	320425	320	3206	889	2	2	1	1	1	c	c	c
1882	Sankati	320426	121.8	2518	593	2	2						
1883	Naopara	320427	196.7	2110	519	1	1	b	a	c	c	c	
1884	Muragachha	320428	125.5	1724	440	2	2	b	a	c	c	c	
1885	Medgachhi	320429	407	2112	538	2	2	1	1	1	c	c	c
1886	Manikhar	320430	336.8	2973	713	1	1	a	a	c	c	c	
1887	Kadipur	320431	185.3	1336	330	1	1	a	a	c	c	c	
1888	Kharinan	320432	212.5	1631	401	2	2	1	1	c	c	c	c
1889	Pardupsa	320433	129.3	1166	294	1	1	a	a	c	c	c	c
1890	Kutirdanga	320434	218.7	1173	292	1	1	b	b	b	c	c	c
1891	Dupsa	320435	197.2	1196	306	1	1	b	b	b	c	c	c
1892	Uttar Rameswarpur	320436	201.1	1769	435	1	1	b	b	b	c	c	c

- Village Directory

(As in 2009)

le. (If not available within the < 5 Kms, b for 5-10 Kms and c if facility is available is given).					Number of Medical Amenities available. (If not available within the village, the distance range code viz; a for < 5 Kms, b for 5-10 Kms and c for 10+ kms of nearest place where facility is available is given).										Name of Village	Serial Number		
Management institute (MI)	Polytechnic (Pt)	Vocational training school /ITI	Non-formal training centre (NFTC)	Special school for disabled (SSD)	Others (specify)	Community health centre (CHC)	Primary health centre (PHC)	Primary health sub centre (PHS)	Maternity and child welfare centre (MCWC)	T.B. clinic (TBC)	Hospital-allopathic (HA)	Hospital-alternative medicine (HO)	Dispensary (D)	Veterinary hospital (VH)			Mobile health clinic (MHC)	Family welfare centre (FWC)
15	16	17	18	19	20	21	22	23	24	25	26	27	28	29	30	31	2	1

Location CodeNo:-335

Location CodeNo:-0140

						1					1	1	1	1			Baghadanga	1852
																	Parashapur	1853
c	c	c				a	a	a	a	a	c				1		Ghanashyampur	1854
c	c	c															Paschim Sahapur	1855
c	c	c															Khorda Bitra	1856
						b	b	b		c				b			Baruha	1857
							b	a			c			c			Beshbati	1858
						b	b	a		c	b			b			Indrapur	1859
						c	c	b		c				c			Pathardanga	1860
						c	b	b	c		c						Hosenabad	1861
						c	b	b	c		c						Rampur	1862
	c	c	c	c		a	1	a	a	c	a	a	a	a	c	a	Ramanandapur	1863
c	c	c	c	c		a	a	a	a	c	a	a	a	a	c	a	Jotshyam	1864
c	c	c	c	c		a	a	a	a	c	a	a	a	a	c	a	Jurepara	1865
								1									Begpur	1866
													1				Karpurdanga	1867
																	Kulara	1868
						b	b	a		c				b			Rajkhara	1869
						b	b	1		c				b			Taipara	1870
						a	a	a		c				a			Narayanpur	1871
						a	a	a		c				a			Bherua	1872
										1							Chaugharia	1873
										1							Dhaleswar	1874
c	c	1				c	b	a	c	c	c	c	b	b		c	Utra	1875
c	c	a				c	b	1	c	c	c	c	b	b		c	Rasulpur	1876
c	c	a					a			c	c	c	b	a		c	Harsuna	1877
c	c	a				c	b	a	c	c	c	c	b	b		c	Khalispur	1878
c	c	c	c	c		a	a	a	a	c	a	a	a	a	c	a	Raniband	1879
																	Guptipur	1880
c	c	c	c	c		a	a	1	a	c	a	a	a	a	c	1	Kakuria	1881
						c	a	a	b	b	a	a	a	a	a	b	Sankati	1882
c	c	c	c	c		a	a	a	a	c	a	a	a	a	c	a	Naopara	1883
	c	c	c	c		a	a	a	a	c	a	a	a	a	c	a	Muragachha	1884
c	c	c	c	c		a	a	1	1	c	a	c	a	a	c	a	Medgachhi	1885
c	c	c	c	c	1	a	a	a	a	c	a	a	a	a	c	a	Manikhar	1886
c	c	c	c	c		b	b	a	a	c	b	b	b	c	b		Kadipur	1887
	c			c				a			c			c			Kharianan	1888
	c			c				a			c			c			Pardupsa	1889
	c			c				b			c			c			Kutirdanga	1890
c	c	c						a			c			c			Dupsa	1891
c	c	c	c	c				1			c			c			Uttar Rameswarpur	1892

Serial Number	Name fo Village	Number of Non-Government Medical Amenities available.							Availability of drinking water - Yes / No							
		Charitable non Govt. hospital/Nursing home.	Medical practitioner with MBBS Degree	Medical practitioner with other degree	Medical practitioner with no degree	Traditional practitioner and faith healer	Medicine Shop	Others	Tap water (Treated/Untreated)	Well water (Covered / Uncovered well)	Hand Pump	Tube wells / Bore well	Spring	River / Canal	Tank / Pond / Lake	Others
1	2	32	33	34	35	36	37	38	39	40	41	42	43	44	45	46

1852	Baghadanga	0	0	0	0	0	0	0	No	Yes	Yes	Yes	No	Yes	Yes	No
1853	Parashapur	0	0	0	0	0	0	0	Yes	Yes	Yes	Yes	No	Yes	Yes	Yes
1854	Ghanashyampur	0	0	0	1	0	0	0	No	No	Yes	Yes	No	No	Yes	No
1855	Paschim Sahapur	0	0	0	0	0	0	0	No	No	No	Yes	No	Yes	Yes	No
1856	Khorda Bitra	0	0	0	0	0	0	0	No	No	No	Yes	No	Yes	Yes	No
1857	Baruha	0	0	0	0	0	0	0	No	No	Yes	Yes	No	No	No	No
1858	Beshbati	0	0	0	0	0	0	0	No	No	No	Yes	No	No	Yes	No
1859	Indrapur	0	0	0	0	0	0	0	No	No	Yes	Yes	No	Yes	Yes	No
1860	Pathardanga	0	0	0	0	0	0	0	No	No	Yes	No	No	No	No	No
1861	Hosenabad	0	0	0	0	0	0	0	No	No	Yes	Yes	No	No	Yes	No
1862	Rampur	0	0	0	0	0	0	0	No	No	Yes	Yes	No	Yes	Yes	No
1863	Ramanandapur	0	0	0	0	0	0	0	No	Yes	Yes	Yes	No	No	Yes	No
1864	Jotshyam	0	3	0	0	0	2	0	No	No	No	Yes	No	No	Yes	No
1865	Jurepara	0	0	0	0	0	0	0	No	Yes	Yes	No	No	No	Yes	No
1866	Begpur	0	0	0	1	0	0	0	No	No	No	Yes	No	No	No	No
1867	Karpurdanga	0	0	0	0	0	0	1	No	No	Yes	Yes	No	Yes	Yes	No
1868	Kulara	0	0	0	0	0	0	0	No	No	No	Yes	No	Yes	Yes	No
1869	Rajkhara	0	0	0	0	0	0	0	No	No	Yes	No	No	No	Yes	No
1870	Taipara	0	0	0	0	0	0	0	No	No	Yes	No	No	No	Yes	No
1871	Narayanpur	0	0	0	0	0	0	0	No	No	Yes	No	No	No	Yes	No
1872	Bherua	0	0	0	0	0	0	0	No	No	Yes	No	No	No	Yes	No
1873	Chaugharia	0	0	0	0	0	0	0	No	No	No	Yes	No	No	No	No
1874	Dhaleswar	0	0	0	0	0	0	0	No	No	No	Yes	No	No	No	No
1875	Utra	0	0	0	0	0	5	0	No	No	Yes	No	No	No	Yes	No
1876	Rasulpur	0	0	1	1	0	0	0	No	Yes	Yes	No	No	No	Yes	No
1877	Harsuna	0	0	0	0	0	0	0	No	No	Yes	No	No	No	Yes	No
1878	Khalispur	0	0	0	0	0	0	0	No	No	Yes	No	No	No	Yes	No
1879	Raniband	0	0	0	0	0	0	0	Yes	No	No	Yes	No	Yes	Yes	No
1880	Guptipur	0	0	0	0	0	0	0	Yes	No	Yes	No	No	No	No	No
1881	Kakuria	0	1	0	0	0	0	0	Yes	No	No	Yes	No	No	Yes	No
1882	Sankati	0	0	0	0	0	0	0	Yes	No	Yes	No	No	No	No	No
1883	Naopara	0	0	0	0	0	0	0	No	No	No	Yes	No	No	Yes	No
1884	Muragachha	0	0	0	0	0	0	0	No	No	No	Yes	No	No	Yes	No
1885	Medgachhi	0	1	0	0	0	1	0	No	No	No	Yes	No	No	Yes	No
1886	Manikhar	0	0	0	0	0	0	0	No	No	No	Yes	No	Yes	Yes	No
1887	Kadipur	0	0	0	0	0	0	0	No	No	No	Yes	No	Yes	Yes	No
1888	Kharinan	0	0	0	1	1	0	0	No	No	Yes	Yes	No	Yes	Yes	No
1889	Pardupsa	0	0	0	1	1	0	0	No	No	Yes	Yes	No	Yes	Yes	No
1890	Kutirdanga	0	0	1	1	1	0	0	No	No	Yes	Yes	No	Yes	Yes	No
1891	Dupsa	0	0	0	1	1	0	0	No	No	Yes	Yes	No	Yes	Yes	No
1892	Uttar Rameswarpur	0	2	1	1	1	2	2	No	No	Yes	Yes	No	Yes	Yes	No

Availability of toilet & others Yes / No				Communication and transport facilities (If amenities available code -Yes is given except for Village Pin Code ,If not available within the village , the distance range code viz; a for < 5 Kms, b for 5-10 Kms and c for 10+ kms of nearest place where facility is available is given).							Comm Pin C		
Community toilet including bath.	Community toilet excluding bath.	Rural sanitary mart or sanitary hardware outlet available near the village.	Community bio- gas or recycle of waste for productive use.	Post office(PO)	Sub post office (SPO)	Post & Telegraph office (P&TO)	Village Pin Code	Telephones (Land lines)	Public call office (PCO)	Mobile phone coverage	Name of Village	Serial Number	Serial Number
47	48	49	50	51	52	53	54	55	56	57	2	1	1

No	No	No	No	a	c	c	713422	Yes	b	Yes	Baghadanga	1852	1852
No	No	No	No	Yes	Yes	c	713422	Yes	Yes	Yes	Parashapur	1853	1853
No	No	No	No	c	a	c	713422	Yes	b	Yes	Ghanashyampur	1854	1854
No	No	No	No	Yes		b	713422	Yes	b	Yes	Paschim Sahapur	1855	1855
No	No	No	No	Yes		c	713422	Yes	b	Yes	Khorda Bitra	1856	1856
No	No	No	No	Yes		c	713422	b	b	Yes	Baruha	1857	1857
No	No	No	No			c	713422	Yes	b	a	Beshbati	1858	1858
No	No	No	Yes	c	a	c	713405	Yes	b	Yes	Indrapur	1859	1859
No	No	No	No	a	b	c	713405			b	Pathardanga	1860	1860
No	No	No	No			b	713425	b	b	a	Hosenabad	1861	1861
No	No	No	No	c	Yes	Yes	713405	Yes	Yes	Yes	Rampur	1862	1862
No	No	No	No	c	Yes	c	713405	Yes	a	c	Ramanandapur	1863	1863
No	No	No	No	b	Yes	b	713405	Yes	Yes	Yes	Jotshyam	1864	1864
No	No	No	No	b	a	b	713405	Yes	Yes	Yes	Jurepara	1865	1865
No	No	No	Yes	Yes		c	713422	Yes	b	Yes	Begpur	1866	1866
No	No	No	Yes	a	c	c	713422	Yes	b	b	Karpurdanga	1867	1867
No	No	No	Yes			c	713422	Yes	b	Yes	Kulara	1868	1868
No	No	No	No			c	713422	Yes	b	b	Rajkhara	1869	1869
No	No	No	No			b	713422	Yes	c	b	Taipara	1870	1870
No	No	No	No			c		a	b	a	Narayanpur	1871	1871
No	No	No	No			b	713501	Yes	b	b	Bherua	1872	1872
No	No	No	No	b		c	713422	a	c	b	Chaugharia	1873	1873
No	No	No	No	b		c	713422	b	c	b	Dhaleswar	1874	1874
No	No	No	No	a	b	c	713422	Yes	Yes	Yes	Utra	1875	1875
No	No	No	No	a	c	c	713422	Yes	a	Yes	Rasulpur	1876	1876
No	No	No	No	a	b	c	713422	Yes	a	Yes	Harsuna	1877	1877
No	No	No	No	Yes	b	c	713422	Yes	a	Yes	Khalipur	1878	1878
No	No	No	No	b	a	b	713405	Yes	Yes	Yes	Raniband	1879	1879
No	No	No	No			b	713425	Yes	b	Yes	Guptipur	1880	1880
No	No	No	No	b	a	b	713405	Yes	a	Yes	Kakuria	1881	1881
No	No	No	No	a	b	b	713405	Yes	b	Yes	Sankati	1882	1882
No	No	No	No	b	Yes	b	713512	Yes	a	Yes	Naopara	1883	1883
No	No	No	No	b	a	b	713405	Yes	Yes	Yes	Muragachha	1884	1884
No	No	No	No	b	Yes	b	713405	Yes	Yes	Yes	Medgachhi	1885	1885
No	No	No	No	c	a	c	713405	Yes	a	Yes	Manikhar	1886	1886
No	No	No	No	c	b	c	713519	Yes	Yes	Yes	Kadipur	1887	1887
No	No	No	No	a	a	a	713519	b	b	Yes	Kharianan	1888	1888
No	No	No	No	a	a	a	713519	b	b	Yes	Pardupsa	1889	1889
No	No	No	No	a	a	a	713519	a	a	Yes	Kutirdanga	1890	1890
No	Yes	No	No	a	Yes	a	713519	a	a	Yes	Dupsa	1891	1891
No	No	No	No	a	a	a	713409	a	b	Yes	Uttar Rameswarpur	1892	1892

unication and transport facilities (If amenities available code -Yes is given except for Village ode ,If not available within the village , the distance range code viz; a for <5 Kms, b for 5-10 Kms and c for 10+ kms of nearest place where facility is available is given).

Village connected to highways,vill (If amenities available code -Yes village , the distance range code and c for 10+ kms of nearest place

Name of Village	Internet cafés/ Common service centre (CSC)	Private courier facility	Bus service (Public & Private)	Railway stations	Auto/Modified Autos	Taxis and Vans	Tractors	Cycle-pulled rickshaws(Manual & Machine driven)	Carts driven by animals	Sea /River ferry service	Connected to national highway(NH)	Connected to state highway(SH)	Connected to major district road (MDR)	Connected to others district road	Pucca roads	Kutchcha roads
2	58	59	60	61	62	63	64	65	66	67	68	69	70	71	72	73

Baghadanga	b	b	Yes	c	b	Yes	Yes	Yes	Yes	c	c	c			a	Yes
Parashapur	Yes	Yes	Yes	Yes	Yes	Yes	Yes	Yes	Yes	c	c	c		Yes	a	a
Ghanashyampur	c	b	Yes	c	a	Yes	Yes	Yes	Yes	c	c	c	b	b	a	Yes
Paschim Sahapur	b	Yes	Yes	c	b	Yes	a	Yes	Yes	c	c				Yes	a
Khorda Bitra	b	Yes	Yes	c	a	Yes	b	Yes	Yes	c	c				Yes	a
Baruha	c	b	Yes	Yes	a	a	Yes	Yes	Yes	c				Yes	a	Yes
Beshbati	c	c	a	c	b	a	Yes	Yes	Yes	c	c	c			a	Yes
Indrapur	Yes	b	Yes	c	b	Yes	Yes	Yes	Yes	Yes	c	c	b	Yes	Yes	Yes
Pathardanga	c	b	Yes	c	b	b	Yes	Yes	a	c	c	c	b	Yes	a	a
Hosenabad	c	b	b	c	b	a	Yes	Yes	Yes	c	c	c			a	Yes
Rampur	c	c	Yes	c	Yes	Yes	Yes	Yes	Yes	c	c	c	b		Yes	Yes
Ramanandapur	Yes	a	a	b	a	Yes	Yes	Yes	Yes	c	c	c	c	Yes	Yes	Yes
Jotshyam	Yes	b	Yes	b	a	Yes	Yes	Yes	Yes	c	c	c	c	a	Yes	Yes
Jurepara	Yes	b	Yes	Yes	a	Yes	Yes	Yes	a	c	c			Yes	Yes	Yes
Begpur	Yes	a	a	b	b	Yes	Yes	Yes	Yes	c					a	Yes
Karpurdanga	c	b	Yes	c	a	Yes	Yes	Yes	Yes	c				Yes	Yes	Yes
Kulara	c	b	a	c	b	Yes	Yes	Yes	Yes	c	c	c	b	b	a	Yes
Rajkhara	b	b	a	c	b	a	Yes	Yes	Yes	c	c	b			a	Yes
Taipara	b	b	b	c	b	a	Yes	Yes	a	c	c	b			a	Yes
Narayanpur	b	b	a	c	b	a	Yes	Yes	Yes	c	c	b			b	Yes
Bherua	c	b	Yes	c	b	a	Yes	Yes	Yes	c	c	b			b	Yes
Chaugcharia	c	a	Yes	c	c	a	b	Yes	a	c	c	c	b	a	b	a
Dhaleswar	c	b	Yes	b	c	a	b	Yes	a	c	c	c	a	a	a	a
Utra	Yes	Yes	Yes	b	c	a	c	Yes	Yes	c	c	c	Yes	Yes	Yes	a
Rasulpur	a	a	Yes	c	c	a	c	a	Yes	c	c	c	a	a	Yes	a
Harsuna	a	a	a	c	c	a	c	Yes	Yes	c	c	c	a	a	a	a
Khalispur	a	a	a	b	c	a	b	a	Yes	c	c	c	Yes	a	a	a
Raniband	a	b	a	b	a	Yes	Yes	Yes	Yes	c	c	c	Yes	a	a	Yes
Guptipur	c	b	a	b	b	Yes	b	Yes	Yes	c			Yes		a	a
Kakuria	c	b	Yes	b	a	Yes	Yes	Yes	a	c	c	c	c	Yes	Yes	Yes
Sankati	b	a	Yes	b	a	Yes	a	Yes	Yes	c					a	Yes
Naopara	a	b	Yes	b	a	Yes	Yes	Yes	Yes	c	c	c	c	b	Yes	Yes
Muragachha	a	b	Yes	Yes	a	Yes	Yes	Yes	Yes	c	c	c		Yes	Yes	Yes
Medgachhi	a	b	Yes	b	a	Yes	Yes	Yes	Yes	c	c	c	c	b	Yes	Yes
Manikhar	a	b	a	b	a	Yes	Yes	Yes	Yes	c	c	c	c	b	Yes	Yes
Kadipur	b	c	a	c	b	Yes	Yes	Yes	Yes	Yes	c	c	c	b	Yes	Yes
Kharinan	b	b	b	b	b	Yes	Yes	Yes	Yes	Yes	c			c	a	Yes
Pardupsa	b	b	b	b	b	Yes	Yes	Yes	Yes	Yes	c			c	a	Yes
Kutirdanga	b	b	b	b	b	Yes	Yes	Yes	Yes	Yes	c			c	b	Yes
Dupsa	b	b	b	b	b	Yes	Yes	Yes	Yes	Yes	c			c	a	Yes
Uttar Rameswarpur	b	a	a	b	b	Yes	Yes	Yes	Yes	Yes	c			c	a	Yes



age roads, banks & credit societies is given, If not available within the viz; a for < 5 Kms, b for 5-10 Kms where facility is available is given).

Availability of miscellaneous facilities (If amenities available code -Yes is given, If not available within the village , the distance range code viz; a for < 5 Kms, b for 5-10 Kms and c for 10+ kms of nearest place where facility is available is given).

Ava within

Water bounded macadam(WBM) roads	Navigable waterway (river/canal)(NW)	Footpaths (FP)	Commercial & Co-operative Banks	ATM	Agricultural Credit Societies	Self-Help Group (SHG)	Public distribution system (PDS) shop	Mandis / Regular market	Weekly Haat	Agricultural marketing society	Integrated Child Development Scheme (Nutritional Centres)	Anganwadi Centre (Nutritional Centres)	Others (Nutritional Centres)	Name of Village	Serial Number	Serial Number
74	75	76	77	78	79	80	81	82	83	84	85	86	87	2	1	1

Yes	Yes	a	b	c	Yes	Yes	c	Yes	Yes	Yes	Yes	Yes	Yes	Baghadanga	1852	1852
	Yes	Yes	Yes	Yes	Yes	Yes	c	Yes	Yes	Yes	Yes	Yes	Yes	Parashapur	1853	1853
	Yes	Yes	b	Yes	Yes	Yes	c	Yes	Yes	Yes	Yes	Yes	Yes	Ghanashyampur	1854	1854
				Yes	Yes	Yes	c	a	Yes	Yes	Yes	Yes	Yes	Paschim Sahapur	1855	1855
	Yes		b	Yes	Yes	Yes	c	a	Yes	Yes	Yes	Yes	Yes	Khorda Bitra	1856	1856
	Yes			c	Yes	Yes	c	Yes	Yes	Yes	Yes	Yes	Yes	Baruha	1857	1857
		b	b	c	Yes	Yes	c	Yes	Yes	Yes	Yes	Yes	Yes	Beshbati	1858	1858
Yes		a	c	Yes	Yes	c	Yes	Yes	Yes	Yes	Yes	Yes	Yes	Indrapur	1859	1859
	Yes	a	b	c	Yes	Yes	c	Yes	Yes	Yes	Yes	Yes	Yes	Pathardanga	1860	1860
		c	c	c	Yes	Yes	c	Yes	Yes	Yes	Yes	Yes	Yes	Hosenabad	1861	1861
	Yes	a	b	c	Yes	Yes	c	Yes	Yes	Yes	Yes	Yes	Yes	Rampur	1862	1862
b	Yes	a	b	c	Yes	Yes	Yes	a	c	Yes	Yes	Yes	Yes	Ramanandapur	1863	1863
a	Yes	Yes	a	c	Yes	a	c	a	c	Yes	Yes	Yes	Yes	Jotshyam	1864	1864
Yes	Yes	Yes	Yes	Yes	Yes	Yes	Yes	Yes	Yes	Yes	Yes	Yes	Yes	Jurepara	1865	1865
Yes	Yes			c	Yes	Yes	c	Yes	Yes	Yes	Yes	Yes	Yes	Begpur	1866	1866
Yes	Yes	a	b	c	Yes	Yes	c	a	Yes	Yes	Yes	Yes	Yes	Karpurdanga	1867	1867
Yes	Yes			c	Yes	Yes	c	Yes	Yes	Yes	Yes	Yes	Yes	Kulara	1868	1868
		b	b	c	Yes	Yes	c	Yes	Yes	Yes	Yes	Yes	Yes	Rajkhara	1869	1869
		a	a	c	Yes	Yes	c	Yes	Yes	Yes	Yes	Yes	Yes	Taipara	1870	1870
	Yes	a	a	c	Yes	Yes	c	Yes	Yes	Yes	Yes	Yes	Yes	Narayanpur	1871	1871
		a	a	c	Yes	Yes	c	Yes	Yes	Yes	Yes	Yes	Yes	Bherua	1872	1872
	Yes			c	Yes	Yes	c	Yes	Yes	Yes	Yes	Yes	Yes	Chaugharua	1873	1873
		a	c	Yes	Yes	c	Yes	Yes	Yes	Yes	Yes	Yes	Yes	Dhaleswar	1874	1874
c	Yes	Yes	Yes	c	Yes	Yes	c	Yes	Yes	Yes	Yes	Yes	Yes	Utra	1875	1875
c	Yes	a	a	c	Yes	Yes	c	Yes	Yes	Yes	Yes	Yes	Yes	Rasulpur	1876	1876
c	Yes	a	a	c	Yes	Yes	c	Yes	Yes	Yes	Yes	Yes	Yes	Harsuna	1877	1877
c	c	a	a	c	Yes	Yes	c	Yes	Yes	a	Yes	Yes	Yes	Khalispur	1878	1878
Yes	Yes	a	a	Yes	Yes	Yes	c	Yes	c	Yes	Yes	Yes	Yes	Raniband	1879	1879
	Yes			b	Yes	Yes	c	Yes	Yes	Yes	Yes	Yes	Yes	Guptipur	1880	1880
a	Yes	a	a	b	Yes	Yes	c	a	c	Yes	Yes	Yes	Yes	Kakuria	1881	1881
	Yes	b	b	c	Yes	Yes	c	b	b	Yes	Yes	a	Yes	Sankati	1882	1882
Yes	Yes	a	b	c	Yes	a	c	b	c	Yes	Yes	Yes	Yes	Naopara	1883	1883
a	Yes	Yes	a	c	Yes	Yes	Yes	Yes	Yes	Yes	Yes	Yes	Yes	Muragachha	1884	1884
b	a	Yes	a	b	c	Yes	Yes	Yes	b	c	Yes	Yes	Yes	Medgachhi	1885	1885
b	Yes	Yes	a	b	b	Yes	Yes	c	a	c	c	Yes	Yes	Manikhar	1886	1886
Yes	Yes	b	b	Yes	Yes	a	c	b	c	Yes	Yes	Yes	Yes	Kadipur	1887	1887
Yes	Yes	b	b	Yes	Yes	Yes	c	b	c	Yes	Yes	Yes	Yes	Kharianan	1888	1888
Yes	Yes	b	b	Yes	Yes	Yes	c	b	c	Yes	Yes	Yes	Yes	Pardupsa	1889	1889
Yes	Yes	b	b	Yes	Yes	Yes	c	b	c	Yes	Yes	Yes	Yes	Kutirdanga	1890	1890
Yes	Yes	b	b	Yes	Yes	Yes	c	b	c	Yes	Yes	Yes	Yes	Dupsa	1891	1891
Yes	Yes	b	b	Yes	Yes	a	c	b	c	Yes	Yes	Yes	Yes	Uttar Rameswarpur	1892	1892

Availability of miscellaneous facilities (If amenities available code -Yes is given, If not available the village, the distance range code viz; a for < 5 Kms, b for 5-10 Kms and c for 10+ kms of nearest place where facility is available is given).

Availability of electricity (Yes/No)

Name of Village	ASHA (Accredited Social Health Activist)	Community centre with/without TV	Sports Field,	Sports Club / Recreation Centre	Cinema / Video Hall	Public Library	Public Reading Room	Newspaper Supply	Assembly Polling station	Birth & Death Registration Office	Power Supply for Domestic Use (ED)	Power Supply for Agricultural Use (EAG)	Power Supply for Commercial Use (EC)	Power Supply for All Uses (EA)
2	88	89	90	91	92	93	94	95	96	97	98	99	100	101

Baghadanga	Yes	Yes	Yes	Yes	c	Yes	Yes	Yes	Yes	Yes	Yes	No	No	No
Parashapur	Yes	Yes	Yes	Yes	Yes	Yes	Yes	Yes	Yes	Yes	Yes	No	No	No
Ghanashyampur	Yes	Yes	Yes	Yes	Yes	Yes	Yes	Yes	Yes	Yes	Yes	Yes	Yes	Yes
Paschim Sahapur	Yes	Yes	Yes	Yes	Yes	Yes	Yes	Yes	Yes	a	Yes	Yes	No	No
Khorda Bitra	Yes	Yes	Yes	Yes	Yes	Yes	Yes	Yes	Yes	a	Yes	Yes	No	No
Baruha	Yes	Yes	Yes	Yes	Yes	Yes	Yes	Yes	Yes	Yes	Yes	No	No	No
Beshbati	Yes	Yes	Yes	Yes	Yes	Yes	Yes	Yes	Yes	Yes	Yes	Yes	No	No
Indrapur	Yes	Yes	Yes	Yes	Yes	Yes	Yes	Yes	Yes	Yes	Yes	Yes	Yes	Yes
Pathardanga	Yes	Yes	Yes	Yes	Yes	Yes	Yes	Yes	Yes	Yes	Yes	Yes	No	No
Hosenabad	Yes	Yes	Yes	Yes	Yes	Yes	Yes	Yes	Yes	Yes	Yes	Yes	No	No
Rampur	Yes	Yes	Yes	Yes	Yes	Yes	Yes	Yes	Yes	b	Yes	Yes	Yes	Yes
Ramanandapur	Yes	Yes	Yes	Yes	b	a	a	Yes	Yes	Yes	Yes	Yes	Yes	Yes
Jotshyam	a	c	Yes	Yes	b	Yes	a	Yes	Yes	Yes	Yes	Yes	Yes	Yes
Jurepara	Yes	Yes	Yes	Yes	Yes	Yes	Yes	Yes	Yes	Yes	Yes	Yes	No	No
Begpur	Yes	Yes	Yes	Yes	Yes	Yes	Yes	Yes	Yes	Yes	Yes	Yes	Yes	Yes
Karpurdanga	Yes	Yes	Yes	Yes	Yes	Yes	Yes	Yes	Yes	a	Yes	Yes	No	No
Kulara	Yes	Yes	Yes	Yes	Yes	Yes	Yes	Yes	Yes	Yes	Yes	No	No	No
Rajkhara	Yes	Yes	Yes	Yes	Yes	Yes	Yes	Yes	Yes	Yes	Yes	Yes	No	No
Taipara	Yes	Yes	Yes	Yes	Yes	Yes	Yes	Yes	Yes	Yes	Yes	Yes	No	No
Narayanpur	Yes	Yes	Yes	Yes	Yes	Yes	Yes	Yes	Yes	Yes	Yes	Yes	No	No
Bherua	Yes	Yes	Yes	Yes	Yes	Yes	Yes	Yes	Yes	Yes	Yes	Yes	No	No
Chaugcharia	Yes	Yes	Yes	Yes	Yes	Yes	Yes	Yes	Yes	Yes	Yes	Yes	Yes	Yes
Dhaleswar	Yes	Yes	Yes	Yes	Yes	Yes	Yes	Yes	Yes	Yes	Yes	Yes	Yes	Yes
Utra	Yes	Yes	Yes	Yes	b	Yes	Yes	Yes	Yes	b	Yes	Yes	Yes	Yes
Rasulpur	Yes	Yes	Yes	Yes	c	a	Yes	Yes	Yes	b	Yes	Yes	Yes	Yes
Harsuna	Yes	Yes	Yes	Yes	Yes	Yes	Yes	Yes	Yes	b	Yes	Yes	No	No
Khalispur	Yes	Yes	a	Yes	b	Yes	Yes	Yes	Yes	b	Yes	Yes	Yes	Yes
Raniband	Yes	c	Yes	Yes	b	Yes	a	Yes	Yes	a	Yes	Yes	Yes	Yes
Guptipur	Yes	Yes	Yes	Yes	Yes	Yes	Yes	Yes	Yes	Yes	Yes	Yes	Yes	Yes
Kakuria	Yes	Yes	Yes	Yes	b	Yes	Yes	Yes	Yes	Yes	Yes	Yes	Yes	Yes
Sankati	Yes	b	a	a	b	b	b	Yes	Yes	b	Yes	Yes	Yes	Yes
Naopara	Yes	a	a	Yes	b	Yes	Yes	Yes	Yes	a	Yes	Yes	No	No
Muragachha	Yes	Yes	Yes	Yes	b	a	a	Yes	Yes	Yes	Yes	Yes	Yes	Yes
Medgachhi	Yes	c	Yes	Yes	c	a	a	Yes	Yes	a	Yes	Yes	Yes	Yes
Manikhar	Yes	c	Yes	Yes	b	a	a	Yes	Yes	a	Yes	Yes	Yes	Yes
Kadipur	Yes	c	a	Yes	c	b	b	Yes	Yes	b	Yes	Yes	Yes	Yes
Kharinan	Yes	Yes	Yes	Yes	Yes	Yes	Yes	Yes	Yes	Yes	Yes	Yes	No	No
Pardupsa	Yes	Yes	Yes	Yes	Yes	Yes	Yes	Yes	Yes	Yes	Yes	Yes	No	No
Kutirdanga	Yes	Yes	Yes	Yes	Yes	Yes	Yes	Yes	Yes	Yes	Yes	Yes	No	No
Dupsa	Yes	Yes	Yes	Yes	Yes	Yes	Yes	Yes	Yes	Yes	Yes	Yes	No	No
Uttar Rameswarpur	Yes	Yes	Yes	Yes	Yes	Yes	Yes	Yes	Yes	Yes	Yes	Yes	Yes	Yes

Nearest Town		Land Use							
		Area under different types of land use (in hectares rounded up to one decimal place)							
Name	Distance range code i.e. a for < 5 Kms, b for 5-10 Kms and c for 10+ kms .	Forests	Area under Non-agricultural Uses	Barren and Un-cultivable land	Permanent Pastures and Other Grazing Lands	Land Under Miscellaneous Tree Crops etc.	Culturable Waste Land	Name of Village	Serial Number
102	103	104	105	106	107	108	109	2	1

KALNA	c	0	34.7	0	0	0	0	Baghadanga	1852
KALNA	c	0	34	0	0	0	0	Parashapur	1853
KALNA	c	0	44.5	0	0	0	0	Ghanashyampur	1854
KALNA	c	0	26.6	0	0	0	0	Paschim Sahapur	1855
KALNA	c	0	9.5	0	0	0	0	Khorda Bitra	1856
KALNA	c	0	59	0	0	0	0	Baruha	1857
KALNA	c	0	16.9	0	0	0	7.3	Beshbati	1858
KALNA	c	0	60.6	0	0	0	12.1	Indrapur	1859
KALNA	c	0	46.6	0	0	0	30.4	Pathardanga	1860
KALNA	c	0	22	0	0	0	10.1	Hosenabad	1861
KALNA	c	0	40.2	0	0	0	12.1	Rampur	1862
KALNA	c	0	36	0	0	0	6	Ramanandapur	1863
KALNA	c	0	30	0	0	0	8.8	Jotshyam	1864
KALNA	c	0	2.5	0	0	0	0	Jurepara	1865
KALNA	c	0	31.7	0	0	0	0	Begpur	1866
KALNA	c	0	26.2	0	0	0	6.1	Karpurdanga	1867
KALNA	c	0	39.3	0	0	0	0	Kulara	1868
KALNA	c	0	11.2	0	0	0	0.4	Rajkhara	1869
KALNA	c	0	19	0	0	0	0	Taipara	1870
KALNA	c	0	24.2	0	0	0	0.8	Narayanpur	1871
KALNA	c	0	8.3	0	0	0	1.2	Bherua	1872
KALNA	c	0	40.3	0	0	0	0	Chaugcharia	1873
KALNA	c	0	9.8	0	0	0	0	Dhaleswar	1874
KALNA	c	0	44	0	0	0	0	Utra	1875
KALNA	c	0	34.8	0	0	0	0	Rasulpur	1876
KALNA	c	0	31.8	0	0	0	0	Harsuna	1877
KALNA	c	0	8.2	0	0	0	0	Khalispur	1878
KALNA	c	0	32	0	0	0	2.5	Raniband	1879
KALNA	c	0	8.3	0	0	0	0	Guptipur	1880
KALNA	c	0	100	0	0	0	0	Kakuria	1881
KALNA	c	0	0.7	0	0	0	0	Sankati	1882
KALNA	c	0	0.2	0	0	0	0	Naopara	1883
KALNA	c	0	30.7	0	0	0	3.6	Muragachha	1884
KALNA	c	0	50	0	0	0	0	Medgachhi	1885
KALNA	c	0	100	0	0	0	0	Manikhar	1886
KALNA	c	0	67.3	0	0	0	18	Kadipur	1887
KALNA	c	0	7	0	0	0	52	Kharinan	1888
KALNA	c	0	27.3	0	0	0	2	Pardupsa	1889
KALNA	c	0	7	0	0	0	52	Kutirdanga	1890
KALNA	c	0	8	0	0	0	0	Dupsa	1891
KALNA	c	0	7	0	0	0	0	Uttar Rameswarpur	1892

Land Use											
Area under different types of land use (in hectares rounded up to one decimal place)							Area irrigated by source (in hectare).				
Serial Number	Name of Village	Fallow lands other than current fallows	Current Fallows	Net Area Sown	Total Irrigated Land Area	Total Un-irrigated Land Area	Canals ( C )	Wells/Tube-wells(W/TW)	Tanks/Lakes(T/L)	Water Falls(WF)	Others(O)
1	2	110	111	112	113	114	115	116	117	118	119

1852	Baghadanga	0	0	73.6	73.6	0	0	39.6	34	0	0
1853	Parashapur	0	0	43.8	43.8	0	0	23.7	20.1	0	0
1854	Ghanashyampur	0	0	83.8	83.8	0	0	64.1	19.7	0	0
1855	Paschim Sahapur	0	0	87.6	87.6	0	0	87.6	0	0	0
1856	Khorda Bitra	0	0	89	89	0	0	89	0	0	0
1857	Baruha	0	0	81.8	81.8	0	0	73	8.8	0	0
1858	Beshbati	0	0	41.9	41.9	0	0	0	41.9	0	0
1859	Indrapur	0	0	123.1	123.1	0	0	123.1	0	0	0
1860	Pathardanga	0	0	111.4	111.4	0	0	101.4	10	0	0
1861	Hosenabad	0	0	38.8	38.8	0	0	24.3	14.5	0	0
1862	Rampur	0	0	53.1	53.1	0	0	53.1	0	0	0
1863	Ramanandapur	0	0	130	120	10	0	30	0	0	90
1864	Jotshyam	0	0	43.2	43.2	0	0	21.2	0	0	22
1865	Jurepara	0	0	47.1	45.9	1.2	0.5	32.6	12.8	0	0
1866	Begpur	0	0	26.5	26.5	0	0	26.5	0	0	0
1867	Karpurdanga	0	0	56.2	56.2	0	0	33.2	23	0	0
1868	Kulara	0	0	77.5	77.5	0	0	77.5	0	0	0
1869	Rajkhara	0	0	90.3	90.3	0	0	69.2	21	0	0
1870	Taipara	0	0	29.4	29.4	0	0	29.4	0	0	0
1871	Narayanpur	0	0	109.3	109.3	0	0	109.3	0	0	0
1872	Bherua	0	0	42.5	42.5	0	0	42.5	0	0	0
1873	Chaugharua	0	0	137.3	137.3	0	0	135.7	1.6	0	0
1874	Dhaleswar	0	0	34.4	34.4	0	0	34.4	0	0	0
1875	Utra	0	0	145.8	123.9	21.9	0	120	3.9	0	0
1876	Rasulpur	0	0	164.1	139.5	24.6	0	137.5	2	0	0
1877	Harsuna	0	0	141.8	120.5	21.3	0	2	118.5	0	0
1878	Khalispur	0	0	56.4	48	8.5	0	47	1	0	0
1879	Raniband	0	0	196.1	166.1	30	0	90	26.1	0	50
1880	Guptipur	0	0	177.2	175	2.2	0	171	4	0	0
1881	Kakuria	0	0	220	220	0	0	180	20	0	20
1882	Sankati	0	0	121.2	120.9	0.3	0	118.9	2	0	0
1883	Naopara	0	0	196.5	196.5	0	0	100	96.5	0	0
1884	Muragachha	0	0	91.2	90	1.2	0	0	0	0	90
1885	Medgachhi	0	0	357	357	0	0	307	50	0	0
1886	Manikhar	0	0	236.8	236.8	0	10	176.8	50	0	0
1887	Kadipur	0	0	100	100	0	30	40	10	0	20
1888	Kharinan	0	0	153.5	153.5	0	0	123.5	0	0	30
1889	Pardupsa	0	0	100	100	0	0	70	0	0	30
1890	Kutirdanga	0	0	159.7	159.7	0	0	129.7	0	0	30
1891	Dupsa	0	0	189.2	189.2	0	0	40	0	0	149.2
1892	Uttar Rameswarpur	0	0	194.1	152.1	42	0	112.1	0	0	40

Name of three most important commodities manufactured			Name of Village	Serial Number
First	Second	Third		
120	121	122	2	1

Baghadanga	1852
Parashapur	1853
Ghanashyampur	1854
Paschim Sahapur	1855
Khorda Bitra	1856
Baruha	1857
Beshbati	1858
Indrapur	1859
Pathardanga	1860
Hosenabad	1861
Rampur	1862
Ramanandapur	1863
Jotshyam	1864
Jurepara	1865
Begpur	1866
Karpurdanga	1867
Kulara	1868
Rajkhara	1869
Taipara	1870
Narayanpur	1871
Bherua	1872
Chaugharia	1873
Dhaleswar	1874
Utra	1875
Rasulpur	1876
Harsuna	1877
Khalispur	1878
Raniband	1879
Guptipur	1880
Kakuria	1881
Sankati	1882
Naopara	1883
Muragachha	1884
Medgachhi	1885
Manikhar	1886
Kadipur	1887
Kharinan	1888
Pardupsa	1889
Kutirdanga	1890
Dupsa	1891
Uttar Rameswarpur	1892

Census of India 2011  
Amenities and Land use

Serial Number	Name fo Village	Location code no.	Total area of the village ( in hectares rounded up to one decimal place)	Total population ( 2011 census )	Number of households (2011 census)	Number of educational amenities availab village, the distance range code viz; a for for 10+ kms of nearest place where fa							
						Pre-Primary school (PP)	Primary school (P)	Middle school (M)	Secondary School (S)	Senior Secondary school (SS)	Degree college of arts science & commerce (ASC)	Engineering college(EC)	Medical college (MC)
1	2	3	4	5	6	7	8	9	10	11	12	13	14
1893	Khanpur	320437	214.6	1032	245	1	1	a	a	a	c	c	c
1894	Nandai	320438	510.9	8046	1862	5	5	1	1	1	c	c	c
1895	Durgapur	320439	186.8	1263	295	1	1	b	b	b	c	c	c
1896	Mrijapur	320440	341.6	3330	753	2	2	b	b	b	c	c	c
1897	Malatipur	320441	104.3	2153	549	2	2						
1898	Nagargachhi	320442	68.7	1044	272	1	1	b	b	b	c	c	c
1899	Gramkalna	320443	597.6	11973	2716	4	4	1	1				
1900	Belkuli	320444	206.6	2562	626	1	1						
1901	Niralgachhi	320445	158.3	987	257	1	1						
1902	Krishnapur	320446	80.8	712	209	a	a	c	a	b	c	c	c
1903	Sondalpur	320447	99.8	1030	286	2	2	1	1				
1904	Sargaria	320448	127.6	1017	255	2	2						
1905	Bridhdapara	320449	417.6	5525	1266	5	5	2	1				
1906	Madhupur	320450	130	1242	289	2	1						
1907	Maslandapur	320451	122.3	1434	355	2	2	1	1	1			
1908	Simlon	320452	403	3908	937	3	3	1	1	1			
1909	Atgharia	320453	185.2	2188	547	1	1						
1910	Surjapur	320454	223.4	1626	374	1	1						
1911	Nischintapur	320455	125.1	919	235	1	1	b	a	a	c	c	c
1912	Kandarpabati	320456	56.8	364	87	a	a	c	b	b	c	c	c
1913	Bhatra	320457	250.7	1846	470	1	1	a	a	a	c	c	c
1914	Kasimpur	320458	187	1671	407	1	1	b	b	b	c	c	c
1915	Uplati	320459	224	1814	471	2	2	b	a	a	c	c	c
1916	Nawapara	320460	171.8	1727	404	1	1	b	b	a	c	c	c
1917	Sultanpur	320461	89.6	1304	315	1	1	1	1	1	c	c	c
1918	Isabpur	320462	81.5	1693	397	1	1	b	b	a	c	c	c
1919	Gopalpur	320463	251.4	2792	620	1	1	b	b	a	c	c	c
1920	Hridayapur	320464	86.6	669	164	1	1	b	a	b	c	c	c
1921	Hatbele	320465	190.7	2824	694	1	1	1	a	b	c	c	c
1922	Basatpur	320466	238.1	1903	454	1	1	b	a	a	c	c	c
1923	Alagari	320467	202.8	2328	527	1	1	b	a	a	c	c	c
1924	Radhanagar	320468	601.8	5984	1490	3	2	2	2	1	b	c	c
1925	Deara	320469	184.4	1383	343	1	1	b	a	a	c	c	c
1926	Sehara	320470	46.4	254	61	1	1	b	b	b	c	c	c
1927	Madanhasa	320471	204.1	1290	308	1	1	a	a	a	c	c	c
1928	Salghara	320472	137	1791	444	1	1	a	a	a	c	c	c
1929	Keshabpur	320473	84.2	943	210	1	1	1	a	a	c	c	c
1930	Khaspur	320474	106.7	1302	318	1	1	a	a	a	c	c	c
1931	Faringgachhi	320475	100.6	821	209	1	1	a	a	a	c	c	c
1932	Badhgachhi	320476	154.4	1270	314	1	1						
1933	Bhabanipur	320477	193.9	1819	465	1	1						
1934	Mirzabati	320478	27.9	711	173	2	2		a	a	b		
1935	Krishnadebpur	320479	637.8	13665	3138	12	11	2	2	1	b		

- Village Directory

(As in 2009)

le. (If not available within the < 5 Kms, b for 5-10 Kms and c if facility is available is given).					Number of Medical Amenities available. (If not available within the village, the distance range code viz; a for < 5 Kms, b for 5-10 Kms and c for 10+ kms of nearest place where facility is available is given).							Name of Village	Serial Number					
15	16	17	18	19	20	21	22	23	24	25	26			27	28	29	30	31
c	c	c	c	c				a		c			c				Khanpur	1893
c	c	c	c	c				1		c			a	b			Nandai	1894
c	c	c	c	c				a		c				b			Durgapur	1895
c	c	c	c	c				a		c				b			Mrijapur	1896
																	Malatipur	1897
c	c	c	c	c				1		c							Nagargachhi	1898
								2									Gramkalna	1899
						b	a	a	b	c	b	a	a	c	b	b	Belkuli	1900
								1									Niralgachhi	1901
c	c	c	c	c	c	b	a	a	c	c	c	c	c	c	c	c	Krishnapur	1902
						b	a	a	b	b	a	b	b	a	a	b	Sondalpur	1903
						c	a	a		c	c	c	c	c	c	c	Sargaria	1904
						b	a	1	b	b	b	b	b	b	b	b	Bridhdhpara	1905
						b	1	1	b	1	1		1	1	1	1	Madhupur	1906
						c	a	a	c	c	a	c	1	c	1	c	Maslandapur	1907
													1				Simlon	1908
						c	a	a	c	c	c	c	c	c	c	c	Atgharia	1909
						c	a	1	c	a	a	c	a	a	a	c	Surjapur	1910
																	Nischintapur	1911
	c	b		c		b	b	1	c	c	c	a	a	b	c	c	Kandarpabati	1912
c	c	a				c	a	1	c	c	c	c	a	a		c	Bhatra	1913
c	c	b		c		c	b	a	c	c	c	c	b	b	c	c	Kasimpur	1914
c	c	a	a	c		a	a	b	c	b	c			b		c	Uplati	1915
c	c	a	a	c		a	a	a	c	c	c		b	c		c	Nawapara	1916
c	c	1		c	1	1	1	1	1	c	c	c		b	a		Sultanpur	1917
c	c	a		c	1	a	b	a	c	c	c	c	c	b	b		Isabpur	1918
c	c	a		c		a	b	a	c	c	c	c	a	b		c	Gopalpur	1919
c	c	b		c		c	b	a	c	c	c	c	b	b	c	c	Hridaypur	1920
c	c	b		c		c	b	1	c	c	c	c	c	b		c	Hatbele	1921
						a	a	1	c	c	c				c		Basatpur	1922
						b		1	c	c	c			c			Alagari	1923
						a			1	b	b	b					Radhanagar	1924
						a	a	a									Deera	1925
c	c	c		c	1	c	b	a	c	c	c	b	a	c	c	c	Sehara	1926
							1	a									Madanhasa	1927
																	Salghara	1928
																	Keshabpur	1929
																	Khaspur	1930
							a	a									Faringgachhi	1931
																	Badhgachhi	1932
						b	b	a	b	c	b	b	a	b		b	Bhabanipur	1933
c	b	c		c		b	b	a	b	b	b	b	a	b		a	Mirzabati	1934
c	b	b	b	b		b	b	1	b	b	b	b	1	b		b	Krishnadebpur	1935

Serial Number	Name fo Village	Number of Non-Government Medical Amenities available.							Availability of drinking water - Yes / No							
		Charitable non Govt. hospital/Nursing home.	Medical practitioner with MBBS Degree	Medical practitioner with other degree	Medical practitioner with no degree	Traditional practitioner and faith healer	Medicine Shop	Others	Tap water (Treated/Untreated)	Well water (Covered / Uncovered well)	Hand Pump	Tube wells / Bore well	Spring	River / Canal	Tank / Pond / Lake	Others
1	2	32	33	34	35	36	37	38	39	40	41	42	43	44	45	46
1893	Khanpur	0	0	0	1	1	0	0	No	No	Yes	Yes	No	No	Yes	No
1894	Nandai	0	1	1	2	1	2	0	No	No	Yes	Yes	No	No	Yes	No
1895	Durgapur	0	0	0	1	1	0	0	No	No	Yes	Yes	No	No	Yes	No
1896	Mrijapur	0	0	0	1	1	0	0	No	No	Yes	Yes	No	No	Yes	No
1897	Malatipur	0	0	0	0	0	0	0	No	Yes	Yes	Yes	No	Yes	Yes	No
1898	Nagargachhi	0	0	1	1	0	0	0	No	No	Yes	Yes	No	No	Yes	No
1899	Gramkalna	0	0	0	2	0	0	0	Yes	Yes	Yes	Yes	No	Yes	Yes	No
1900	Belkuli	0	0	0	0	0	0	0	No	Yes	Yes	No	No	Yes	Yes	No
1901	Niralgachhi	0	0	0	0	0	0	0	No	Yes	Yes	Yes	No	Yes	Yes	No
1902	Krishnapur	0	0	0	0	0	0	0	Yes	No	Yes	No	No	No	No	No
1903	Sondalpur	0	0	0	0	0	0	0	Yes	No	Yes	No	No	No	No	No
1904	Sargaria	0	0	0	0	0	0	0	Yes	No	Yes	No	No	No	No	No
1905	Bridhnapara	0	0	0	0	0	0	0	Yes	No	Yes	No	No	No	No	No
1906	Madhupur	0	0	0	0	0	4	0	Yes	No	Yes	No	No	No	No	No
1907	Maslandapur	0	0	0	0	0	0	0	Yes	No	Yes	No	No	No	No	No
1908	Simlon	0	0	0	0	0	0	0	Yes	No	Yes	No	No	No	No	No
1909	Atgharia	0	0	0	0	0	0	0	Yes	No	Yes	No	No	No	No	No
1910	Surjapur	0	0	0	0	0	0	0	Yes	No	Yes	No	No	No	No	No
1911	Nischintapur	0	0	0	0	0	0	0	No	No	No	Yes	No	No	Yes	No
1912	Kandarapabati	0	0	0	0	0	0	0	No	No	Yes	Yes	No	No	Yes	No
1913	Bhatra	0	0	2	1	0	0	0	No	No	Yes	No	No	No	Yes	No
1914	Kasimpur	0	0	0	0	0	0	0	Yes	No	Yes	Yes	No	No	Yes	No
1915	Uplati	0	0	0	3	0	0	0	Yes	No	Yes	Yes	No	Yes	Yes	No
1916	Nawapara	0	0	0	1	0	0	0	No	No	Yes	Yes	No	No	Yes	No
1917	Sultanpur	0	0	0	2	0	2	1	No	No	Yes	Yes	No	No	Yes	No
1918	Isabpur	0	0	0	1	0	0	0	Yes	No	Yes	No	No	No	Yes	No
1919	Gopalpur	10	0	0	1	0	2	0	Yes	No	Yes	Yes	No	No	Yes	No
1920	Hridaypur	0	0	0	1	0	0	0	No	No	Yes	Yes	No	Yes	Yes	No
1921	Hatbele	0	0	0	1	0	1	0	Yes	No	Yes	Yes	No	No	Yes	No
1922	Basatpur	0	0	0	0	0	0	0	No	No	No	Yes	No	No	Yes	No
1923	Alagari	0	0	0	0	0	0	0	No	Yes	No	Yes	No	Yes	Yes	No
1924	Radhanagar	0	0	0	0	0	0	0	Yes	Yes	No	Yes	No	Yes	Yes	No
1925	Deara	0	0	0	0	0	0	0	No	Yes	No	Yes	No	Yes	Yes	No
1926	Sehara	0	0	1	1	0	0	0	No	No	Yes	Yes	No	No	Yes	No
1927	Madanhasa	0	0	0	0	0	0	0	No	Yes	No	Yes	No	Yes	Yes	No
1928	Salghara	0	0	0	0	0	0	0	No	No	No	Yes	No	No	Yes	No
1929	Keshabpur	0	0	0	0	0	0	0	No	No	No	Yes	No	No	Yes	No
1930	Khaspur	0	0	0	0	0	0	0	No	No	No	Yes	No	No	Yes	No
1931	Faringachhi	0	0	0	0	0	0	0	No	No	No	Yes	No	No	Yes	No
1932	Badhgachhi	0	0	0	1	0	0	0	Yes	Yes	Yes	Yes	No	Yes	Yes	No
1933	Bhabanipur	0	0	0	0	0	0	0	No	Yes	Yes	Yes	No	No	Yes	No
1934	Mirzabati	0	0	0	0	0	0	0	No	Yes	Yes	Yes	No	No	Yes	No
1935	Krishnadebpur	0	2	2	0	0	2	0	Yes	Yes	Yes	Yes	No	No	Yes	Yes



Availability of toilet & others Yes / No				Communication and transport facilities (If amenities available code -Yes is given except for Village Pin Code ,If not available within the village , the distance range code viz; a for < 5 Kms, b for 5-10 Kms and c for 10+ kms of nearest place where facility is available is given).								Comm Pin C	
Community toilet including bath.	Community toilet excluding bath.	Rural sanitary mart or sanitary hardware outlet available near the village.	Community bio- gas or recycle of waste for productive use.	Post office(PO)	Sub post office (SPO)	Post & Telegraph office (P&TO)	Village Pin Code	Telephones (Land lines)	Public call office (PCO)	Mobile phone coverage	Name of Village	Serial Number	Serial Number
47	48	49	50	51	52	53	54	55	56	57	2	1	1
No	No	No	No	a	a	a	713430	b	a	Yes	Khanpur	1893	1893
No	No	No	No	b	Yes	b	713405	b	b	Yes	Nandai	1894	1894
No	No	No	No	b	b	b	713405	b	b	Yes	Durgapur	1895	1895
No	No	No	No	b	b	b	713405	b	b	Yes	Mrijapur	1896	1896
No	No	No	No	a		c	713405	Yes	a	Yes	Malatipur	1897	1897
No	No	No	No	a	a	a	713405	a	a	Yes	Nagargachhi	1898	1898
No	No	No	No	a	b	b	713405	a		Yes	Gramkalna	1899	1899
No	No	No	No	a		c	713405	Yes	a	Yes	Belkuli	1900	1900
No	No	No	No	a		c	713405	Yes	a	Yes	Niralgachhi	1901	1901
No	No	No	No	a	b	c	713405	Yes	b	Yes	Krishnapur	1902	1902
No	No	No	No	a	b	b	713405	Yes	b	Yes	Sondalpur	1903	1903
No	No	No	No	b	b	c	713405	Yes	b	Yes	Sargaria	1904	1904
No	No	No	No	a	b	b	713405	Yes	b	Yes	Briddhapara	1905	1905
No	No	No	No	a	b	b	713512	Yes	Yes	Yes	Madhupur	1906	1906
No	No	No	No	a	b	b	713425	Yes	a	Yes	Maslandapur	1907	1907
No	No	No	No	Yes		b	713425	Yes		Yes	Simlon	1908	1908
No	No	No	No	Yes	b	b	713405	Yes	b	Yes	Atgharia	1909	1909
No	No	No	No	a	b	b	713501	Yes	a	Yes	Surjapur	1910	1910
No	No	No	No	a	a	c	713142	Yes	b	Yes	Nischintapur	1911	1911
No	No	No	No	a		c	713146	Yes	a	Yes	Kandarpabati	1912	1912
No	No	No	No	a	b	c	713409	Yes	Yes	Yes	Bhatra	1913	1913
No	No	No	No	b	b	b	713425	Yes	b	Yes	Kasimpur	1914	1914
No	No	No	No	a	a	c	713425	Yes	Yes	Yes	Uplati	1915	1915
No	No	No	No	a		c	713515	Yes	b	Yes	Nawapara	1916	1916
No	No	Yes	No	Yes		c	713146	Yes	Yes	Yes	Sultanpur	1917	1917
No	No	No	No	a		c	713146	Yes	a	Yes	Isabpur	1918	1918
No	No	No	No	a		c	713146	Yes	b	Yes	Gopalpur	1919	1919
No	No	No	No	b	b	c	713409	Yes	b	Yes	Hridaypur	1920	1920
No	No	No	No	Yes		c	713409	Yes	Yes	Yes	Hatbele	1921	1921
No	No	No	No	a	a	c	713501	Yes	b	Yes	Basatpur	1922	1922
No	No	No	No	a	a	c	713501	Yes	Yes	Yes	Alagari	1923	1923
No	No	No	No	Yes	a	b	713501	Yes		Yes	Radhanagar	1924	1924
No	No	No	No	a	Yes	c	713409	Yes	a	Yes	Deara	1925	1925
No	No	No	No	a	a	c	713409	Yes	b	Yes	Sehara	1926	1926
No	No	No	No	a	a	c	713501	Yes	b	Yes	Madanhasa	1927	1927
No	No	No	No	a	a	c	713501	Yes		Yes	Salghara	1928	1928
No	No	No	No	a	a	c	713501	Yes	b	Yes	Keshabpur	1929	1929
No	No	No	No	a	a	c	713501	Yes	b	Yes	Khaspur	1930	1930
No	No	No	No	a	a	c	713501	Yes	b	Yes	Faringgachhi	1931	1931
No	No	No	No	a		b	713405	Yes	a	Yes	Badhgachhi	1932	1932
No	No	No	No	a		b	713405	Yes	a	Yes	Bhabanipur	1933	1933
No	No	Yes	No		c	b	713405	Yes	a	Yes	Mirzabati	1934	1934
No	No	Yes	No	b	Yes	b	713405	Yes	Yes	Yes	Krishnadebpur	1935	1935

unication and transport facilities (If amenities available code -Yes is given except for Village ode ,If not available within the village , the distance range code viz; a for <5 Kms, b for 5-10 Kms and c for 10+ kms of nearest place where facility is available is given).

Village connected to highways,vill (If amenities available code -Yes village , the distance range code and c for 10+ kms of nearest place

Name of Village	Internet cafés/ Common service centre (CSC)	Private courier facility	Bus service (Public & Private)	Railway stations	Auto/Modified Autos	Taxis and Vans	Tractors	Cycle-pulled rickshaws(Manual & Machine driven)	Carts driven by animals	Sea /River ferry service	Connected to national highway(NH)	Connected to state highway(SH)	Connected to major district road (MDR)	Connected to others district road	Pucca roads	Kutchcha roads
2	58	59	60	61	62	63	64	65	66	67	68	69	70	71	72	73
Khanpur	b	b	a	a	a	Yes	Yes	Yes	Yes	Yes	c			c	a	Yes
Nandai	b	b	Yes	Yes	b	Yes	Yes	Yes	Yes	c	c			c	b	Yes
Durgapur	b	b	a	a	b	Yes	Yes	Yes	Yes	c	c			c	a	Yes
Mrijapur	b	b	a	a	b	Yes	Yes	b	Yes	Yes	c	Yes		c	b	Yes
Malatipur	a	a	a	a	c	Yes	Yes	Yes	Yes	c	c	Yes	a	b	b	Yes
Nagargachhi	a	a	a	a	a	Yes	Yes	Yes	Yes	c	c			c	a	Yes
Gramkalna	b	b	a	b	a	Yes	a	Yes	Yes	Yes		Yes			b	Yes
Belkuli	a	a	a	b	c	Yes	Yes	Yes	Yes	c	c	c	a	b	a	Yes
Niralgachhi	a	a	a	a	c	Yes	Yes	Yes	Yes	c	c	c	Yes	b	a	Yes
Krishnapur	b	b	b	b	b	Yes	Yes	Yes	Yes	c	c	c	Yes	b	a	a
Sondalpur	b	b	a	a	b	Yes	b	Yes	Yes	c	c	c	Yes	a	a	Yes
Sargaria	c	c	Yes	b	b	Yes	Yes	Yes	Yes	c	c	c	b	b	Yes	a
Bridhnapara	b	b	b	b	b	Yes	a	Yes	Yes	c	c	c	Yes	b	a	Yes
Madhupur	b	b	Yes	b	b	Yes	a	Yes	Yes	c	c	c	Yes	a	a	a
Maslandapur	b	b	Yes	b	c	Yes	Yes	Yes	Yes	c	c	c	Yes		a	Yes
Simlon	b	c	b	b	Yes	Yes	b	Yes	Yes	c					Yes	Yes
Atgharia	c	c	a	b	c	Yes	Yes	Yes	Yes	c	c	c	Yes	b	a	Yes
Surjapur	b	c	a	b	c	Yes	a	Yes	Yes	c	c	c	a	a	a	Yes
Nischintapur	c	c	a	b	a	a	Yes	a	Yes	c		b	b		Yes	a
Kandarpabati	c	a	a	c	a	Yes	a	Yes	Yes	c	c	c	c	a	a	Yes
Bhatra	a	a	a	b	c	a	b	a	Yes	c					Yes	a
Kasimpur	c	Yes	a	c	a	Yes	a	Yes	Yes	c	c	c	b	b	a	Yes
Uplati	b	c	Yes	c	b	Yes	b	Yes	Yes	c	c	c		c	Yes	Yes
Nawapara	b	Yes	Yes	c	a	Yes	b	Yes	Yes	c	c	c	b	c	Yes	Yes
Sultanpur	b	c	Yes	c	b	Yes	b	Yes	Yes	c	c	c		c	Yes	Yes
Isabpur	b	b	a	c	a	Yes	b	Yes	Yes	c	c	c	c	a	a	Yes
Gopalpur	b	b	a	c	a	Yes	b	Yes	Yes	c	c	c	b	a	a	Yes
Hridaypur	c	a	a	c	a	Yes	b	Yes	Yes	c	c	c	b	a	a	Yes
Hatbele	b	Yes	Yes	b	a	Yes	c	Yes	Yes	c	c	c	c	Yes	Yes	Yes
Basatpur	c	c	Yes	b	b	a	Yes	a	Yes	c		b		Yes	Yes	a
Alagari	c	c	Yes	b	b	a	Yes	a	Yes	c			b	Yes	Yes	Yes
Radhanagar	b	b	Yes	b	b	a	Yes	Yes	Yes	c		b			Yes	Yes
Deara	c	c	a	b	b	a	Yes	Yes	Yes	c		b			Yes	Yes
Sehara	c	a	a	c	a	Yes	a	Yes	Yes	c	c	c	b	b	a	Yes
Madanhasa	c	c	a	b	a	a	Yes	a	Yes	c		b	a		a	Yes
Salghara	c	c	a	b	b	a	Yes	a	Yes	c		a	a		a	Yes
Keshabpur	c	c	a	b	b	a	Yes	a	Yes	c		a	a		a	Yes
Khaspur	c	c	a	b	a	a	Yes	a	Yes	c		a	a		a	Yes
Faringgachhi	c	c	a	b	b	a	Yes	a	Yes	c		b	a		a	Yes
Badhgachhi	a	a	a	a	b	Yes	Yes	Yes	Yes	c	c	c	a	b	a	Yes
Bhabanipur	a	a	a	a	b	Yes	Yes	Yes	Yes	c	c	c		b	a	Yes
Mirzabati	b	b	b	a	a	Yes	Yes	Yes	Yes	c	c	a	a	a	a	Yes
Krishnadebpur	b	b	Yes	Yes	Yes	Yes	Yes	Yes	Yes	c	c	Yes		Yes	Yes	Yes

age roads, banks & credit societies is given, If not available within the viz; a for < 5 Kms, b for 5-10 Kms where facility is available is given).										Availability of miscellaneous facilities (If amenities available code -Yes is given, If not available within the village , the distance range code viz; a for < 5 Kms, b for 5-10 Kms and c for 10+ kms of nearest place where facility is available is given).				Ava within		
Water bounded macadam(WBM) roads	Navigable waterway (river/canal)(NW)	Footpaths (FP)	Commercial & Co-operative Banks	ATM	Agricultural Credit Societies	Self-Help Group (SHG)	Public distribution system (PDS) shop	Mandis / Regular market	Weekly Haat	Agricultural marketing society	Integrated Child Development Scheme (Nutritional Centres)	Anganwadi Centre (Nutritional Centres)	Others (Nutritional Centres)	Name of Village	Serial Number	Serial Number
74	75	76	77	78	79	80	81	82	83	84	85	86	87	2	1	1
	Yes	Yes	b	a	Yes	Yes	Yes	c	a	c	Yes	Yes	Yes	Khanpur	1893	1893
	Yes	Yes		a	Yes	Yes	Yes	c	Yes	c	Yes	Yes	Yes	Nandai	1894	1894
	Yes	Yes	a	a	Yes	Yes	Yes	c	a	c	Yes	Yes	Yes	Durgapur	1895	1895
	Yes	Yes	a	a	Yes	Yes	Yes	c	a	c	Yes	Yes	Yes	Mrijapur	1896	1896
Yes	a	Yes	a	a	c	Yes	Yes	c	a	c	Yes	Yes	Yes	Malatipur	1897	1897
		Yes	a	a	Yes	Yes	Yes	c	a	c	Yes	Yes	Yes	Nagargachhi	1898	1898
Yes	Yes	Yes	a	a	c	Yes	Yes	b	a	a	Yes	Yes	Yes	Gramkalna	1899	1899
Yes	b	Yes	a	a	c	Yes	Yes	c	a	a	Yes	Yes	Yes	Belkuli	1900	1900
Yes	Yes	Yes	a	a	c	Yes	a	c	a	c	Yes	Yes	Yes	Niralgachhi	1901	1901
a	a	a	b	b	b	Yes	a	c	b	b	Yes	Yes	a	Krishnapur	1902	1902
a	a	Yes	b	b	Yes	Yes	b	c	b	Yes	a	Yes	Yes	Sondalpur	1903	1903
		Yes	b	b	c	Yes	c	c	b	a	a	Yes	Yes	Sargaria	1904	1904
a	b	Yes	b	b	b	Yes	Yes	c	b	b	Yes	Yes	a	Bridhdhpara	1905	1905
a	a	Yes	Yes	b	c	Yes	Yes	c	b	a	a	Yes	Yes	Madhupur	1906	1906
b	a	Yes	a	b	c	Yes	a	c	b	a	Yes	Yes	a	Maslandapur	1907	1907
		Yes			Yes	Yes	Yes	b	Yes	Yes	Yes	Yes	Yes	Simlon	1908	1908
a	Yes	a	b	c	Yes	b	c	b	a	a	Yes	a	Yes	Atgharia	1909	1909
b	a	Yes	a	b	c	Yes	Yes	c	b	a	Yes	Yes	Yes	Surjapur	1910	1910
c	Yes	Yes	b	b	Yes	Yes	Yes	c	Yes	Yes	Yes	Yes	Yes	Nischintapur	1911	1911
c	Yes	b	c	c	Yes	c	c	a	c	c	Yes	Yes	Yes	Kandarpabati	1912	1912
c	Yes	b	b	Yes	Yes	Yes	c	Yes	Yes	Yes	Yes	Yes	Yes	Bhatra	1913	1913
c	Yes	b	b	Yes	Yes	Yes	c	a	c	Yes	Yes	Yes	Yes	Kasimpur	1914	1914
c	Yes	a	b	Yes	Yes	Yes	c	a	c	Yes	Yes	Yes	Yes	Uplati	1915	1915
c	c	Yes	a	b	Yes	Yes	Yes	c	a	c	Yes	Yes	Yes	Nawapara	1916	1916
c	Yes	Yes	b	c	Yes	Yes	Yes	Yes	Yes	c	Yes	Yes	Yes	Sultanpur	1917	1917
c	Yes	a	b	Yes	Yes	Yes	c	Yes	Yes	Yes	Yes	Yes	Yes	Isabpur	1918	1918
c	Yes	a	b	c	Yes	Yes	c	a	c	Yes	Yes	Yes	Yes	Gopalpur	1919	1919
c	Yes	b	b	c	Yes	Yes	c	a	c	Yes	Yes	Yes	Yes	Hridaypur	1920	1920
c	Yes	b	c	Yes	Yes	Yes	c	Yes	Yes	Yes	Yes	Yes	Yes	Hatbele	1921	1921
	Yes	a	b	c	Yes	a	c	a	c	Yes	Yes	Yes	Yes	Basatpur	1922	1922
	Yes	a	b	c	Yes	a	c	a	c	Yes	Yes	Yes	Yes	Alagari	1923	1923
Yes	Yes	Yes	b	Yes	Yes	Yes	Yes	a	b	Yes	Yes	Yes	Yes	Radhanagar	1924	1924
c	Yes	a	b	c	Yes	Yes	c	a	c	Yes	Yes	Yes	Yes	Deara	1925	1925
c	Yes	b	c	c	Yes	Yes	c	a	c	c	Yes	Yes	Yes	Sehara	1926	1926
c	Yes	a	b	c	Yes	Yes	c	a	c	Yes	Yes	Yes	Yes	Madanhasa	1927	1927
c	Yes	Yes	b	Yes	Yes	Yes	c	Yes	Yes	Yes	Yes	Yes	Yes	Salghara	1928	1928
c	Yes	a	a	c	Yes	Yes	c	Yes	Yes	Yes	Yes	Yes	Yes	Keshabpur	1929	1929
c	Yes	a	b	c	Yes	Yes	c	Yes	Yes	Yes	Yes	Yes	Yes	Khaspur	1930	1930
c	Yes	a	b	c	Yes	Yes	c	Yes	Yes	Yes	Yes	Yes	Yes	Faringgachhi	1931	1931
Yes	a	Yes	a	a	c	Yes	a	c	Yes	Yes	Yes	Yes	Yes	Badhgachhi	1932	1932
Yes	a	Yes	a	a	c	Yes	a	c	a	b	Yes	Yes	Yes	Bhabanipur	1933	1933
a	Yes		a	b	c	Yes	b	c	a	b	Yes	Yes	Yes	Mirzabati	1934	1934
Yes	a	Yes	Yes	b	Yes	Yes	Yes	c	a	b	Yes	Yes	Yes	Krishnadebpur	1935	1935

Availability of miscellaneous facilities (If amenities available code -Yes is given, If not available the village, the distance range code viz; a for < 5 Kms, b for 5-10 Kms and c for 10+ kms of nearest place where facility is available is given).

Availability of electricity (Yes/No)

Name of Village	ASHA (Accredited Social Health Activist)	Community centre with/without TV	Sports Field,	Sports Club / Recreation Centre	Cinema / Video Hall	Public Library	Public Reading Room	Newspaper Supply	Assembly Polling station	Birth & Death Registration Office	Power Supply for Domestic Use (ED)	Power Supply for Agricultural Use (EAG)	Power Supply for Commercial Use (EC)	Power Supply for All Uses (EA)
2	88	89	90	91	92	93	94	95	96	97	98	99	100	101
Khanpur	Yes	Yes	Yes	Yes	Yes	Yes	Yes	Yes	Yes	Yes	Yes	Yes	No	No
Nandai	Yes	Yes	Yes	Yes	Yes	Yes	Yes	Yes	Yes	Yes	Yes	Yes	No	No
Durgapur	Yes	Yes	Yes	Yes	Yes	Yes	Yes	Yes	Yes	Yes	Yes	Yes	No	No
Mrijapur	Yes	Yes	Yes	Yes	Yes	Yes	Yes	Yes	Yes	a	Yes	Yes	No	No
Malatipur	Yes	c	Yes	Yes	a	a	a	Yes	Yes	a	Yes	Yes	Yes	Yes
Nagargachhi	Yes	Yes	Yes	Yes	a	Yes	Yes	Yes	Yes	Yes	Yes	Yes	No	No
Gramkalna	Yes	a	a	Yes	a	a	a	Yes	Yes	a	Yes	Yes	Yes	Yes
Belkuli	Yes	c	Yes	Yes	c	a	a	Yes	Yes	a	Yes	Yes	Yes	Yes
Niralgachhi	Yes	Yes	Yes	Yes	a	a	a	Yes	Yes	Yes	Yes	Yes	Yes	Yes
Krishnapur	Yes	b	b	b	b	b	b	Yes	a	a	Yes	Yes	Yes	Yes
Sondalpur	a	b	Yes	b	a	b	b	Yes	Yes	a	Yes	Yes	Yes	Yes
Sargaria	a	b	a	b	a	a	a	Yes	a	a	Yes	Yes	Yes	Yes
Bridhnapara	Yes	a	Yes	b	b	b	b	Yes	Yes	b	Yes	Yes	Yes	Yes
Madhupur	Yes	b	a	Yes	b	a	b	Yes	Yes	Yes	Yes	Yes	Yes	Yes
Maslandapur	Yes	b	Yes	b	b	a	c	Yes	Yes	a	Yes	Yes	Yes	Yes
Simlon	Yes	Yes	Yes	Yes	Yes	Yes	Yes	Yes	Yes	Yes	Yes	Yes	Yes	Yes
Atgharia	a	c	Yes	b	b	b	b	Yes	Yes	a	Yes	Yes	Yes	Yes
Surjapur	Yes	b	a	b	b	b	b	Yes	Yes	a	Yes	Yes	Yes	Yes
Nischintapur	Yes	Yes	Yes	Yes	Yes	Yes	Yes	Yes	Yes	Yes	Yes	Yes	Yes	Yes
Kandarpabati	Yes	Yes	a	Yes	c	b	b	Yes	a	b	Yes	Yes	Yes	Yes
Bhatra	Yes	Yes	Yes	Yes	Yes	Yes	Yes	Yes	Yes	b	Yes	Yes	Yes	Yes
Kasimpur	Yes	Yes	Yes	Yes	c	b	b	Yes	Yes	b	Yes	Yes	Yes	Yes
Uplati	Yes	Yes	Yes	Yes	Yes	Yes	Yes	Yes	Yes	a	Yes	Yes	Yes	Yes
Nawapara	Yes	Yes	Yes	Yes	Yes	a	a	Yes	Yes	a	Yes	Yes	Yes	Yes
Sultanpur	Yes	Yes	Yes	Yes	c	Yes	Yes	Yes	Yes	Yes	Yes	Yes	Yes	Yes
Isabpur	Yes	Yes	Yes	Yes	Yes	Yes	Yes	Yes	Yes	a	Yes	Yes	Yes	Yes
Gopalpur	Yes	Yes	Yes	Yes	Yes	Yes	Yes	Yes	Yes	a	Yes	Yes	Yes	Yes
Hridaypur	Yes	c	a	Yes	b	b	b	Yes	Yes	Yes	Yes	Yes	Yes	Yes
Hatbele	Yes	Yes	Yes	Yes	c	b	Yes	Yes	Yes	b	Yes	Yes	Yes	Yes
Basatpur	Yes	Yes	Yes	Yes	c	a	a	Yes	Yes	a	Yes	Yes	Yes	Yes
Alagari	Yes	Yes	Yes	Yes	c	a	a	Yes	Yes	a	Yes	Yes	Yes	Yes
Radhanagar	Yes	Yes	Yes	Yes	b	Yes	Yes	Yes	Yes	Yes	Yes	Yes	Yes	Yes
Deera	Yes	Yes	Yes	Yes	c	a	a	Yes	Yes	a	Yes	Yes	Yes	Yes
Sehara	Yes	c	a	Yes	c	b	b	Yes	a	b	Yes	Yes	Yes	Yes
Madanhasa	Yes	Yes	Yes	Yes	c	a	a	a	Yes	a	Yes	Yes	Yes	Yes
Salghara	Yes	Yes	Yes	Yes	Yes	Yes	Yes	Yes	Yes	Yes	Yes	Yes	Yes	Yes
Keshabpur	Yes	Yes	Yes	Yes	Yes	Yes	Yes	Yes	Yes	Yes	Yes	Yes	Yes	Yes
Khaspur	Yes	Yes	Yes	Yes	Yes	Yes	Yes	Yes	Yes	Yes	Yes	Yes	Yes	Yes
Faringgachhi	Yes	Yes	Yes	Yes	Yes	Yes	Yes	Yes	Yes	Yes	Yes	Yes	Yes	Yes
Badhgachhi	Yes	b	Yes	Yes	Yes	a	a	Yes	Yes	a	Yes	Yes	Yes	Yes
Bhabanipur	Yes	a	Yes	Yes	a	a	a	Yes	Yes	a	Yes	Yes	Yes	Yes
Mirzabati	Yes	Yes	Yes	Yes	b	a	a	Yes	a	a	Yes	Yes	Yes	Yes
Krishnadebpur	Yes	Yes	Yes	Yes	b	Yes	Yes	Yes	Yes	Yes	Yes	Yes	Yes	Yes

Nearest Town		Land Use							
		Area under different types of land use (in hectares rounded up to one decimal place)							
Name	Distance range code i.e. a for < 5 Kms, b for 5-10 Kms and c for 10+ kms .	Forests	Area under Non-agricultural Uses	Barren and Un-cultivable land	Permanent Pastures and Other Grazing Lands	Land Under Miscellaneous Tree Crops etc.	Culturable Waste Land	Name of Village	Serial Number
102	103	104	105	106	107	108	109	2	1
KALNA	c	0	49	0	0	0	0	Khanpur	1893
KALNA	c	0	120.9	0	0	0	70	Nandai	1894
KALNA	c	0	36.8	0	0	0	0	Durgapur	1895
KALNA	c	0	8	0	0	0	40	Mrijapur	1896
KALNA	b	0	17.7	0	0	0	0	Malatipur	1897
KALNA	b	0	18.7	0	0	0	0	Nagargachhi	1898
KALNA	b	0	98.2	0	0	0	0	Gramkalna	1899
KALNA	c	0	41.2	0	0	0	0	Belkuli	1900
KALNA	c	0	19	0	0	0	0	Niralgachhi	1901
KALNA	c	0	15.9	0	0	0	0	Krishnapur	1902
KALNA	c	0	18.8	0	0	0	0	Sondalpur	1903
KALNA	c	0	26	0	0	0	0.6	Sargaria	1904
KALNA	c	0	66	0	0	0	1.3	Bridhdhpara	1905
KALNA	c	0	0.6	0	0	0	0.9	Madhupur	1906
KALNA	c	0	0.7	0	0	0	0	Maslandapur	1907
KALNA	c	0	18	0	0	0	12	Simlon	1908
KALNA	c	0	30.9	0	0	0	0	Atgharia	1909
KALNA	c	0	20.9	0	0	0	0	Surjapur	1910
KALNA	c	0	18	0	0	0	20.5	Nischintapur	1911
KALNA	c	0	6.7	0	0	0	0	Kandarpabati	1912
KALNA	c	0	45.1	0	0	0	0	Bhatra	1913
KALNA	c	0	29.3	0	0	0	0	Kasimpur	1914
KALNA	c	0	50.8	0	0	0	0	Uplati	1915
KALNA	c	0	29.8	0	0	0	0	Nawapara	1916
KALNA	c	0	17	0	0	0	0	Sultanpur	1917
KALNA	c	0	12.4	0	0	0	0	Isabpur	1918
KALNA	c	0	39.7	0	0	0	0	Gopalpur	1919
KALNA	c	0	14.9	0	0	0	0	Hridaypur	1920
KALNA	c	0	39.3	0	0	0	0	Hatbele	1921
KALNA	c	0	80.9	0	0	0	39.8	Basatpur	1922
KALNA	c	0	39.8	0	0	0	42	Alagari	1923
KALNA	c	0	32.2	0	0	0	10	Radhanagar	1924
KALNA	c	0	72.7	0	0	0	25.9	Deera	1925
KALNA	c	0	7.5	0	0	0	0	Sehara	1926
KALNA	c	0	40.9	0	0	0	17.6	Madanhasa	1927
KALNA	c	0	56.3	0	0	0	4.7	Salghara	1928
KALNA	c	0	29.9	0	0	0	10	Keshabpur	1929
KALNA	c	0	40.4	0	0	0	8.4	Khaspur	1930
KALNA	c	0	40.5	0	0	0	4.8	Faringgachhi	1931
KALNA	b	0	35.7	0	0	0	0	Badhgachhi	1932
KALNA	b	0	62.1	0	0	0	0	Bhabanipur	1933
KALNA	b	0.8	4.6	0	0	0	7.1	Mirzabati	1934
KALNA	b	2.7	375.1	0	0	0	70.8	Krishnadebpur	1935

Land Use											
Area under different types of land use (in hectares rounded up to one decimal place)								Area irrigated by source (in hectare).			
Serial Number	Name of Village	Fallow lands other than current fallows	Current Fallows	Net Area Sown	Total Irrigated Land Area	Total Un-irrigated Land Area	Canals ( C )	Wells/Tube-wells(W/TW)	Tanks/Lakes(T/L)	Water Falls(WF)	Others(O)
1	2	110	111	112	113	114	115	116	117	118	119
1893	Khanpur	0	0	165.6	165.6	0	0	125.6	0	0	40
1894	Nandai	0	0	320	320	0	0	116	0	0	204
1895	Durgapur	0	0	150	150	0	0	114	0	0	36
1896	Mrijapur	0	0	293.6	293.6	0	0	234	0	0	59.6
1897	Malatipur	0	0	86.6	86.6	0	0	46.6	40	0	0
1898	Nagargachhi	0	0	50	50	0	0	40	0	0	10
1899	Gramkalna	0	0	499.3	408.8	90.6	0	408.8	0	0	0
1900	Belkuli	0	0	165.4	165.4	0	0	100.4	65	0	0
1901	Niralgachhi	0	0	139.3	129.3	10	0	129.3	0	0	0
1902	Krishnapur	0	0	64.9	64.4	0.5	0	63.4	1	0	0
1903	Sondalpur	0	0	81	80.4	0.7	0	78.4	2	0	0
1904	Sargaria	0	0	101	101	0	0	97	4	0	0
1905	Bridhnapara	0	0	350.3	350.3	0	0	320.3	30	0	0
1906	Madhupur	0	0	128.5	128	0.5	0	120	8	0	0
1907	Maslandapur	0	0	121.6	121.1	0.4	0	109.1	12	0	0
1908	Simlon	0	0	373	359	14	1	328	30	0	0
1909	Atgharia	0	0	154.3	153.8	0.5	0	143.8	10	0	0
1910	Surjapur	0	0	202.4	201.7	0.7	0	191.7	10	0	0
1911	Nischintapur	0	0	86.6	60.7	25.9	0	60.7	0	0	0
1912	Kandarpabati	0	0	50.1	42.6	7.5	0	42.1	0.5	0	0
1913	Bhatra	0	0	205.6	174.8	30.8	0	172.8	2	0	0
1914	Kasimpur	0	0	157.7	134	23.7	0	131	3	0	0
1915	Uplati	0	0	173.2	164.5	8.7	20	139.5	5	0	0
1916	Nawapara	0	0	142	134.9	7.1	2	127.9	5	0	0
1917	Sultanpur	0	0	72.6	69	3.6	3	63	3	0	0
1918	Isabpur	0	0	69.1	65.7	3.5	3	60	2.7	0	0
1919	Gopalpur	0	0	211.7	190.5	21.2	10	170.5	10	0	0
1920	Hridaypur	0	0	71.8	61.7	10.1	6.7	51	4	0	0
1921	Hatbele	0	0	151.4	128.6	22.7	0	126.6	2	0	0
1922	Basatpur	0	0	117.4	81	36.4	0	81	0	0	0
1923	Alagari	0	0	121	81	40	0	81	0	0	0
1924	Radhanagar	0	0	559.7	384.6	175.1	0	364.4	20.2	0	0
1925	Deara	0	0	85.8	64.8	21	0	64.8	0	0	0
1926	Sehara	0	0	38.9	37	1.9	0.1	33.9	3	0	0
1927	Madanhasa	0	0	145.6	123.2	22.4	0	123.2	0	0	0
1928	Salghara	0	0	76	61	15	0	48.6	0	0	12.4
1929	Keshabpur	0	0	44.3	24.3	20	0	24.3	0	0	0
1930	Khaspur	0	0	57.9	44.5	13.4	0	44.5	0	0	0
1931	Faringgachhi	0	0	55.3	43.4	11.9	0	36.4	2	0	5
1932	Badhgachhi	0	0	118.6	118.6	0	0	96.4	22.3	0	0
1933	Bhabanipur	0	0	131.9	130.2	1.6	0	130.2	0	0	0
1934	Mirzabati	0	0	15.4	7.3	8.1	0	6.1	1.2	0	0
1935	Krishnadebpur	0	0	189.2	101.3	87.9	0	82.1	0	0	19.2

Name of three most important commodities manufactured			Name of Village	Serial Number
First	Second	Third		
120	121	122	2	1

			Khanpur	1893
			Nandai	1894
			Durgapur	1895
			Mrijapur	1896
Rice			Malatipur	1897
			Nagargachhi	1898
Rice			Gramkalna	1899
			Belkuli	1900
Rice			Niralgachhi	1901
			Krishnapur	1902
			Sondalpur	1903
			Sargaria	1904
			Bridhdhpara	1905
			Madhupur	1906
			Maslandapur	1907
			Simlon	1908
			Atgharia	1909
			Surjapur	1910
			Nischintapur	1911
			Kandarpabati	1912
			Bhatra	1913
			Kasimpur	1914
			Uplati	1915
			Nawapara	1916
			Sultanpur	1917
			Isabpur	1918
			Gopalpur	1919
			Hridaypur	1920
			Hatbele	1921
			Basatpur	1922
			Alagari	1923
			Radhanagar	1924
			Deara	1925
			Sehara	1926
			Madanhasa	1927
			Salghara	1928
			Keshabpur	1929
			Khaspur	1930
			Faringgachhi	1931
Rice			Badhgachhi	1932
Rice			Bhabanipur	1933
			Mirzabati	1934
			Krishnadebpur	1935

Census of India 2011  
Amenities and Land use

Serial Number	Name fo Village	Location code no.	Total area of the village ( in hectares rounded up to one decimal place)	Total population ( 2011 census )	Number of households (2011 census)	Number of educational amenities availab village, the distance range code viz; a for for 10+ kms of nearest place where fa							
						Pre-Primary school (PP)	Primary school (P)	Middle school (M)	Secondary School (S)	Senior Secondary school (SS)	Degree college of arts science & commerce (ASC)	Engineering college(EC)	Medical college (MC)
1	2	3	4	5	6	7	8	9	10	11	12	13	14
1936	Hatkalna	320480	58.8	4196	899	2	2	1	1	1	a	c	c
1937	Rangapara	320481	71.3	3435	774	1	1	a	a	a	a	c	c
1938	Dharmmadanga	320482	165.3	3620	818	1	1	a	a	a	a	c	c
1939	Moktarpur	320483	50.4	1895	415	1	1	a	a	a	b	c	c
1940	Tamasapur	320484	59.8	432	96	a	a	a	a	a	b	c	c
1941	Singrail	320485	70.8	1309	290	1	1	a	a	a	b	c	c
1942	Shikarpur	320486	184.5	1997	458	1	1	a	a	a	b	c	c
1943	Bijra	320487	161.6	1953	463	1	1	a	a	a	b	c	c
1944	Rustampur	320488	54.5	649	153	1	1	b	b	b	c	c	c
1945	Digha	320489	49.9	0	0								
1946	Koyaldanga	320490	60.3	599	133	1	1	a	a	a	a	c	c
1947	Mirpur	320491	92	451	110	2	1	1	1	1	b	c	c
1948	Kalna (P)	320492	6.7	2038	463	2	2	a	a	a	a	c	c
1949	Rameswarpur (P)	320493	149.3	994	232	2	2	a	a	a	a	b	c
1950	Madhuban (P)	320494	67.3	1030	262	1	1	a	a	a	a	b	c
<b>Block T O T A L :</b>			<b>16231.6</b>	<b>186138</b>	<b>44417</b>	<b>153</b>	<b>148</b>	<b>29</b>	<b>20</b>	<b>13</b>	<b>0</b>	<b>0</b>	<b>0</b>



**- Village Directory**

(As in 2009)

le. (If not available within the < 5 Kms, b for 5-10 Kms and c if facility is available is given).						Number of Medical Amenities available. (If not available within the village, the distance range code viz; a for < 5 Kms, b for 5-10 Kms and c for 10+ kms of nearest place where facility is available is given).																																																																																																					
15	16	17	18	19	20	21	22	23	24	25	26	27	28	29	30	31	Name of Village	Serial Number																																																																																									
Management institute (MI)	Polytechnic (Pt)	Vocational training school /ITI	Non-formal training centre (NFTC)	Special school for disabled (SSD)	Others (specify)	Community health centre (CHC)	Primary health centre (PHC)	Primary health sub centre (PHS)	Maternity and child welfare centre (MCWC)	T.B. clinic (TBC)	Hospital-allopathic (HA)	Hospital-alternative medicine (HO)	Dispensary (D)	Veterinary hospital (VH)	Mobile health clinic (MHC)	Family welfare centre (FWC)																																																																																											
c	a	b	a	c		c	a	a	b	a	a	c	a	1	a		Hatkalna	1936																																																																																									
c	a	b	a	c		c		1	a	b	a	c	a	1	a		Rangapara	1937																																																																																									
c	a	b	b	b		c	a	a	b	a	c	a	a		a		Dharmmadanga	1938																																																																																									
c	b	b	b	c		b	a	b	c	b			a	a			Moktarpur	1939																																																																																									
c	b	b	b	c		b		1	b	b	b	b	a	a	b		Tamasapur	1940																																																																																									
c	b	b	b	c		b		1	b	b	b	b	a	a	b		Singrail	1941																																																																																									
c	b	b	b	c		b	a		c	b			1	b			Shikarpur	1942																																																																																									
					a		a	b	c	b			c		b		Bijra	1943																																																																																									
c	c	c	c	c		c	b	c	c	c	c	c	c	c	c		Rustampur	1944																																																																																									
																	Digha	1945																																																																																									
c	a	b	b	b		b	a	a	b	a			a	a	a		Koyaldanga	1946																																																																																									
c	a	b	b	c	c	b	a		1	b		1		1	a	1	Mirpur	1947																																																																																									
c		b	a	c		c	a	a	b	a	c	a	a		a		Kalna (P)	1948																																																																																									
c	a	a	a	b					a	a			1	a			Rameswarpur (P)	1949																																																																																									
c	a	a	a	b		a	a	a	a	a			a				Madhuban (P)	1950																																																																																									
<b>0</b>						<b>0</b>						<b>2</b>						<b>0</b>						<b>0</b>						<b>4</b>						<b>1</b>						<b>5</b>						<b>24</b>						<b>5</b>						<b>1</b>						<b>3</b>						<b>1</b>						<b>9</b>						<b>4</b>						<b>3</b>						<b>3</b>						<b>: Block T O T A L</b>					

Serial Number	Name fo Village	Number of Non-Government Medical Amenities available.							Availability of drinking water - Yes / No							
		Charitable non Govt. hospital/Nursing home.	Medical practitioner with MBBS Degree	Medical practitioner with other degree	Medical practitioner with no degree	Traditional practitioner and faith healer	Medicine Shop	Others	Tap water (Treated/Untreated)	Well water (Covered / Uncovered well)	Hand Pump	Tube wells / Bore well	Spring	River / Canal	Tank / Pond / Lake	Others
1	2	32	33	34	35	36	37	38	39	40	41	42	43	44	45	46
1936	Hatkalna	0	0	0	3	0	0	0	No	Yes	Yes	Yes	No	No	Yes	No
1937	Rangapara	0	0	0	3	0	0	0	No	Yes	Yes	Yes	No	No	Yes	No
1938	Dharmmadanga	0	0	0	0	0	0	0	No	No	Yes	Yes	No	Yes	Yes	No
1939	Moktarpur	0	0	0	0	0	0	0	No	No	No	Yes	No	Yes	Yes	No
1940	Tamasapur	0	0	0	0	0	0	0	No	No	No	Yes	No	No	Yes	No
1941	Singrail	0	0	1	0	0	0	0	No	Yes	No	Yes	No	Yes	Yes	No
1942	Shikarpur	0	0	0	1	1	0	0	No	No	No	Yes	No	Yes	Yes	No
1943	Bijra	0	0	0	0	0	0	0	No	Yes	No	Yes	No	Yes	Yes	No
1944	Rustampur	0	0	0	0	0	0	0	No	No	No	Yes	No	Yes	Yes	No
1945	Digha															
1946	Koyaldanga	0	0	0	0	0	0	0	No	Yes	No	Yes	No	Yes	Yes	No
1947	Mirpur	0	0	0	0	0	0	0	No	Yes	Yes	Yes	No	No	Yes	No
1948	Kalna (P)	0	0	0	2	0	0	0	No	Yes	Yes	Yes	No	No	Yes	No
1949	Rameswarpur (P)	2	1	1	0	0	1	0	No	No	No	Yes	No	No	Yes	No
1950	Madhuban (P)	0	0	1	0	0	0	0	No	No	No	Yes	No	No	Yes	No
<b>Block T O T A L :</b>		<b>12</b>	<b>11</b>	<b>13</b>	<b>38</b>	<b>10</b>	<b>24</b>	<b>4</b>	<b>23</b>	<b>24</b>	<b>64</b>	<b>74</b>	<b>0</b>	<b>34</b>	<b>82</b>	<b>2</b>

Availability of toilet & others Yes / No				Communication and transport facilities (If amenities available code -Yes is given except for Village Pin Code ,If not available within the village , the distance range code viz; a for < 5 Kms, b for 5-10 Kms and c for 10+ kms of nearest place where facility is available is given).								Comm Pin C	
Community toilet including bath.	Community toilet excluding bath.	Rural sanitary mart or sanitary hardware outlet available near the village.	Community bio- gas or recycle of waste for productive use.	Post office(PO)	Sub post office (SPO)	Post & Telegraph office (P&TO)	Village Pin Code	Telephones (Land lines)	Public call office (PCO)	Mobile phone coverage	Name of Village	Serial Number	Serial Number
47	48	49	50	51	52	53	54	55	56	57	2	1	1
No	No	No	Yes	Yes	a	a	713434	Yes	Yes	Yes	Hatkalna	1936	1936
No	No	No	Yes	a	a	a	713409	Yes	Yes	Yes	Rangapara	1937	1937
No	No	No	No	a	a	a	713409	Yes	Yes	Yes	Dharmmadanga	1938	1938
No	No	No	No	b	a	b	713501	Yes	Yes	Yes	Moktarpur	1939	1939
No	No	No	No	b	a	b	713501	Yes	a	Yes	Tamasapur	1940	1940
No	No	No	No	b	a	b	713501	Yes	a	Yes	Singrail	1941	1941
No	No	No	No	b	a	b	713501	Yes	Yes	Yes	Shikarpur	1942	1942
No	No	No	No	a	a	b	713501	Yes	c	Yes	Bijra	1943	1943
No	No	No	No	c	b	c	713501	c	b	Yes	Rustampur Digha	1944	1944
No	No	No	No	b	a	b	713409	Yes	a	Yes	Koyaldanga	1945	1945
No	No	No	Yes	a	a	a	713409	Yes	a	Yes	Mirpur	1946	1946
No	No	No	Yes	a	a	a	713409	Yes	Yes	Yes	Kalna (P)	1947	1947
No	No	No	No	a	a	a	713405	Yes	Yes	Yes	Rameswarpur (P)	1948	1948
No	No	No	No	a	a	a	713409	Yes	Yes	Yes	Madhuban (P)	1949	1949
No	No	No	No	a	a	a	713409	Yes	Yes	Yes	Madhuban (P)	1950	1950
<b>0</b>	<b>1</b>	<b>3</b>	<b>8</b>	<b>12</b>	<b>10</b>	<b>1</b>	<b>97</b>	<b>80</b>	<b>24</b>	<b>87</b>	<b>: Block T O T A L</b>	<b>Block</b>	<b>C</b>

unication and transport facilities (If amenities available code -Yes is given except for Village code ,If not available within the village , the distance range code viz; a for <5 Kms, b for 5-10 Kms and c for 10+ kms of nearest place where facility is available is given).

Village connected to highways,vill: (If amenities available code -Yes village , the distance range code ' and c for 10+ kms of nearest place

Name of Village	Internet cafes/ Common service centre (CSC)	Private courier facility	Bus service (Public & Private)	Railway stations	Auto/Modified Autos	Taxis and Vans	Tractors	Cycle-pulled rickshaws(Manual & Machine driven)	Carts driven by animals	Sea /River ferry service	Connected to national highway(NH)	Connected to state highway(SH)	Connected to major district road (MDR)	Connected to others district road	Pucca roads	Kutchcha roads
2	58	59	60	61	62	63	64	65	66	67	68	69	70	71	72	73
Hatkalna	a	a	Yes	a	a	Yes	a	Yes	a	c	c	Yes		Yes	Yes	Yes
Rangapara	a	a	Yes	a	a	Yes	a	Yes	Yes	b	c			Yes	Yes	Yes
Dharmmadanga	Yes	a	Yes	a	a	Yes	Yes	Yes	Yes	a	c			Yes	a	Yes
Moktarpur	a	b	Yes	a	Yes	Yes	Yes	Yes	Yes	c	c	a		Yes	Yes	Yes
Tamasapur	a	b	Yes	a	Yes	Yes	Yes	Yes	Yes	c	c	a		Yes	a	Yes
Singrail	a	b	Yes	a	Yes	Yes	Yes	Yes	Yes	c	c	a		Yes	a	Yes
Shikarpur	a	b	Yes	a	Yes	Yes	Yes	Yes	Yes	c	c	a		Yes	Yes	Yes
Bijra	b	b	a	a	a	a	Yes	a	Yes	c	a	a			Yes	Yes
Rustampur	c	c	b	c	b	b	b	b	Yes	c	c	b	b	b	b	Yes
Digha																
Koyaldanga	a	a	Yes	a	Yes	Yes	Yes	Yes	Yes	c	c	a	Yes	a	a	Yes
Mirpur	a	a	a	a	a	Yes	Yes	Yes	Yes	c	c	a			a	Yes
Kalna (P)	a	a	a	a	a	Yes	a	Yes	a	c	c			Yes	Yes	Yes
Rameswarpur (P)	Yes	a	Yes	b	Yes	Yes	Yes	Yes	Yes	c	c		Yes		Yes	Yes
Madhuban (P)	a	a	a	b	b	Yes	Yes	Yes	a	c	c				Yes	Yes
<b>TOTAL :</b>	<b>9</b>	<b>7</b>	<b>43</b>	<b>6</b>	<b>10</b>	<b>71</b>	<b>67</b>	<b>84</b>	<b>89</b>	<b>10</b>	<b>0</b>	<b>5</b>	<b>13</b>	<b>22</b>	<b>37</b>	<b>81</b>

age roads, banks & credit societies is given, If not available within the viz; a for < 5 Kms, b for 5-10 Kms where facility is available is given).													Availability of miscellaneous facilities (If amenities available code -Yes is given, If not available within the village , the distance range code viz; a for < 5 Kms, b for 5-10 Kms and c for 10+ kms of nearest place where facility is available is given).		Ava within	
Water bounded macadam(WBM) roads	Navigable waterway (river/canal)(NW)	Footpaths (FP)	Commercial & Co-operative Banks	ATM	Agricultural Credit Societies	Self-Help Group (SHG)	Public distribution system (PDS) shop	Mandis / Regular market	Weekly Haat	Agricultural marketing society	Integrated Child Development Scheme (Nutritional Centres)	Anganwadi Centre (Nutritional Centres)	Others (Nutritional Centres)	Name of Village	Serial Number	Serial Number
74	75	76	77	78	79	80	81	82	83	84	85	86	87	2	1	1
Yes	Yes	Yes	a	a	c	Yes	Yes	Yes	c	a	Yes	Yes	Yes	Hatkalna	1936	1936
Yes	Yes	Yes	a	a	c	Yes	Yes	Yes	c	a	Yes	Yes	Yes	Rangapara	1937	1937
a	a	Yes	a	a	Yes	Yes	a	c	a	a	Yes	Yes	Yes	Dharmmadanga	1938	1938
		Yes	a	a	c	Yes	a	c	Yes	b	a	Yes	Yes	Moktarpur	1939	1939
		Yes	a	a	Yes	Yes	Yes	c	b	b	b	Yes	Yes	Tamasapur	1940	1940
	b	Yes	a	a	b	Yes	a	c	b	b	a	Yes	Yes	Singrail	1941	1941
		Yes	a	b	c	Yes	a	c	Yes	b	b	Yes	Yes	Shikarpur	1942	1942
	b	Yes	a	a	c	Yes	a	c	a	b	Yes	Yes	Yes	Bijra	1943	1943
	c		c	c	c	Yes	b	b	b	b	b	Yes	Yes	Rustampur	1944	1944
														Digha	1945	1945
	a		a	a	c	Yes	a	c	b	a	a	Yes	Yes	Koyaldanga	1946	1946
	a		a	a	c	Yes	a	c	a	a	Yes	Yes	Yes	Mirpur	1947	1947
a	Yes	Yes	a	a	c	Yes	a	c	c	a	a	Yes	Yes	Kalna (P)	1948	1948
		Yes	Yes	Yes	Yes	Yes	Yes	Yes	Yes	a	a	Yes	Yes	Rameswarpur (P)	1949	1949
		Yes	a	a	b	Yes	a	c	Yes	a	a	Yes	Yes	Madhuban (P)	1950	1950
<b>9 26 82 14 4 32 98 72 9 41 38 79 98 93 : Block T O T A L</b>													<b>Block</b>			

Availability of miscellaneous facilities (If amenities available code -Yes is given, If not available the village, the distance range code viz; a for < 5 Kms, b for 5-10 Kms and c for 10+ kms of nearest place where facility is available is given).											Availability of electricity (Yes/No)			
Name of Village	ASHA (Accredited Social Health Activist)	Community centre with/without TV	Sports Field,	Sports Club / Recreation Centre	Cinema / Video Hall	Public Library	Public Reading Room	Newspaper Supply	Assembly Polling station	Birth & Death Registration Office	Power Supply for Domestic Use (ED)	Power Supply for Agricultural Use (EAG)	Power Supply for Commercial Use (EC)	Power Supply for All Uses (EA)
2	88	89	90	91	92	93	94	95	96	97	98	99	100	101
Hatkalna	Yes	Yes	Yes	a	a	a	a	Yes	Yes	a	Yes	No	Yes	No
Rangapara	Yes	Yes	Yes	a	a	a	a	Yes	Yes	a	Yes	No	Yes	No
Dharmmadanga	Yes	Yes	a	a	a	a	a	Yes	Yes	a	Yes	Yes	Yes	Yes
Moktarpur	Yes	Yes	Yes	Yes	Yes	Yes	Yes	Yes	Yes	a	Yes	Yes	Yes	Yes
Tamasapur	Yes	b	Yes	a	b	a	a	Yes	a	a	Yes	Yes	Yes	Yes
Singrail	Yes	b	Yes	a	b	b	b	Yes	a	a	Yes	Yes	Yes	Yes
Shikarpur	Yes	Yes	Yes	Yes	Yes	Yes	Yes	Yes	Yes	Yes	Yes	Yes	Yes	Yes
Bijra	Yes	Yes	Yes	Yes	b	a	a	Yes	Yes	a	Yes	Yes	Yes	Yes
Rustampur	Yes	c	Yes	b	c	b	b	b	Yes	b	Yes	Yes	No	No
Digha														
Koyaldanga	Yes	b	Yes	Yes	a	a	a	Yes	Yes	a	Yes	Yes	Yes	Yes
Mirpur	Yes	a	Yes	Yes	a	a	a	Yes	Yes	a	Yes	Yes	Yes	Yes
Kalna (P)	a	Yes	Yes	a	a	a	a	Yes	Yes	a	Yes	No	Yes	No
Rameswarpur (P)	Yes	Yes	Yes	Yes	Yes	Yes	Yes	Yes	Yes	Yes	Yes	Yes	Yes	Yes
Madhuban (P)	Yes	Yes	Yes	Yes	Yes	Yes	Yes	Yes	Yes	a	Yes	Yes	Yes	Yes
<b>TOTAL :</b>	<b>93</b>	<b>71</b>	<b>85</b>	<b>83</b>	<b>47</b>	<b>56</b>	<b>56</b>	<b>96</b>	<b>91</b>	<b>45</b>	<b>98</b>	<b>91</b>	<b>71</b>	<b>68</b>

Nearest Town		Land Use							
		Area under different types of land use (in hectares rounded up to one decimal place)							
Name	Distance range code i. e. a for < 5 Kms, b for 5-10 Kms and c for 10+ kms .	Forests	Area under Non-agricultural Uses	Barren and Un-cultivable land	Permanent Pastures and Other Grazing Lands	Land Under Miscellaneous Tree Crops etc.	Culturable Waste Land	Name of Village	Serial Number
102	103	104	105	106	107	108	109	2	1
KALNA	a	1.9	39.8	0	0	0	0.7	Hatkalna	1936
KALNA	a	0	19.6	0	0	0	3.7	Rangapara	1937
KALNA		0	15	0	0	0	6.7	Dharmmadanga	1938
KALNA	a	0.5	3.8	0	0	0	0	Moktarpur	1939
KALNA	a	0.8	3.4	0	0	0	0.5	Tamasapur	1940
KALNA	a	0.9	7.5	0	0	0	0	Singrail	1941
KALNA	a	1.5	19.3	0	0	0	2.7	Shikarpur	1942
KALNA	c	0	48.2	0	0	0	4	Bijra	1943
KALNA	b	0.2	7.2	0	0	0	1.6	Rustampur	1944
		0	8.5	0	0	0	0.1	Digha	1945
KALNA	a	0	6.4	0	0	0	1.8	Koyaldanga	1946
KALNA	a	3.1	4	0	0	0	0.5	Mirpur	1947
KALNA	a	0	6.7	0	0	0	0	Kalna (P)	1948
KALNA	a	0	86.7	0	0	0	1.3	Rameswarpur (P)	1949
KALNA		2	16.3	0	0	0	0	Madhuban (P)	1950
<b>0</b>		<b>0</b>	<b>14.4</b>	<b>3359</b>	<b>0</b>	<b>0</b>	<b>0</b>	<b>635.4 : Block T O T A L</b>	

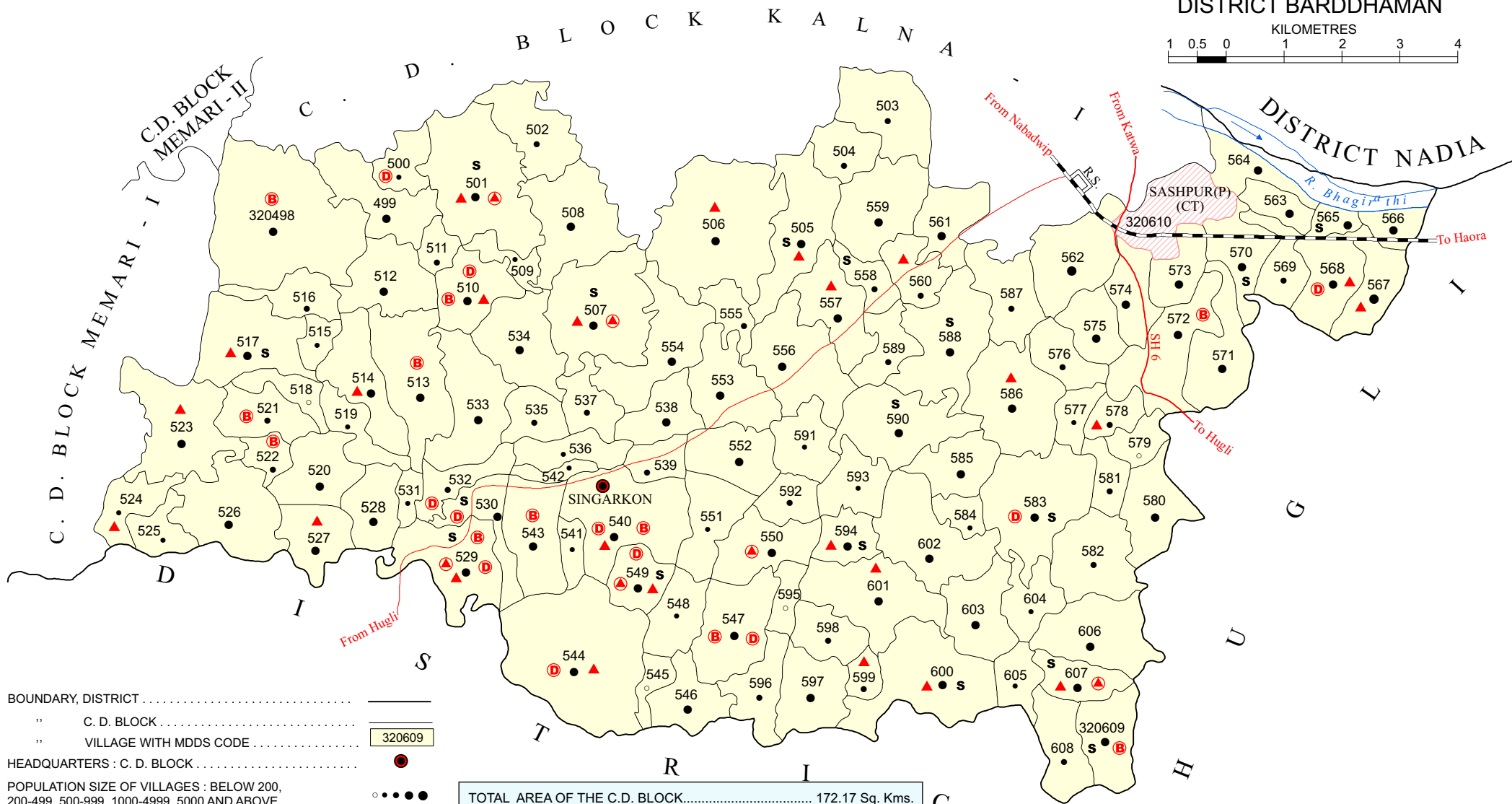
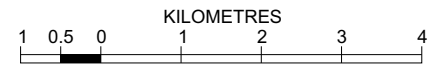
Land Use												
Area under different types of land use (in hectares rounded up to one decimal place)								Area irrigated by source (in hectare).				
Serial Number	Name of Village	Fallow lands other than current fallows	Current Fallows	Net Area Sown	Total Irrigated Land Area	Total Un-irrigated Land Area	Canals ( C )	Wells/Tube-wells(W/TW)	Tanks/Lakes(T/L)	Water Falls(WF)	Others(O)	
1	2	110	111	112	113	114	115	116	117	118	119	
1936	Hatkalna	0	0	16.5	14.4	2	6.2	6.2	2	0	0	
1937	Rangapara	0	0	47.9	47.9	0	12	20.9	15	0	0	
1938	Dharmmadanga	0	0	143.5	121.9	21.6	70.8	51	0	0	0	
1939	Moktarpur	0	0	46.1	46.1	0	27.3	18.8	0	0	0	
1940	Tamasapur	0	0	55	55	0	37.4	17.7	0	0	0	
1941	Singrail	0	0	62.4	61	1.4	30	25	6	0	0	
1942	Shikarpur	0	0	161	161	0	103	58	0	0	0	
1943	Bijra	0	0	109.4	69.2	40.2	0	52.6	4.1	0	12.5	
1944	Rustampur	0	0	45.5	45.5	0	25	20.5	0	0	0	
1945	Digha	0	0	41.3	39.3	2	19.2	20.1	0	0	0	
1946	Koyaldanga	0	0	52	46.3	5.7	27.5	18.8	0	0	0	
1947	Mirpur	0	0	84.4	84.4	0	57.5	26.9	0	0	0	
1948	Kalna (P)	0	0	0	0	0	0	0	0	0	0	
1949	Rameswarpur (P)	0	0	61.3	61.3	0	21	40.3	0	0	0	
1950	Madhuban (P)	0	0	49	36.4	12.6	30.4	5	1	0	0	
<b>Block T O T A L :</b>		<b>0</b>	<b>0</b>	<b>12223</b>	<b>11237</b>	<b>986.1</b>	<b>553.6</b>	<b>8796</b>	<b>917.4</b>	<b>0</b>		



Name of three most important commodities manufactured			Name of Village	Serial Number
First	Second	Third		
120	121	122	2	1
			Hatkalna	1936
			Rangapara	1937
			Dharmmadanga	1938
			Moktarpur	1939
			Tamasapur	1940
			Singrail	1941
			Shikarpur	1942
			Bijra	1943
			Rustampur	1944
			Digha	1945
			Koyaldanga	1946
			Mirpur	1947
			Kalna (P)	1948
			Rameswarpur (P)	1949
			Madhuban (P)	1950
			<b>: Block T O T A L</b>	



INDIA  
WEST BENGAL  
**C. D. BLOCK KALNA - II**  
DISTRICT BARDHAMAN



- BOUNDARY, DISTRICT .....
- " C. D. BLOCK .....
- " VILLAGE WITH MDDS CODE .....
- HEADQUARTERS : C. D. BLOCK .....
- POPULATION SIZE OF VILLAGES : BELOW 200, 200-499, 500-999, 1000-4999, 5000 AND ABOVE .....
- CENSUS TOWN WITH MDDS CODE .....
- STATE HIGHWAY .....
- IMPORTANT METALLED ROADS .....
- RAILWAY LINE WITH STATION, BROAD GAUGE .....
- RIVER AND STREAM .....

TOTAL AREA OF THE C.D. BLOCK.....	172.17 Sq. Kms.
TOTAL POPULATION OF THE C.D. BLOCK .....	167335
TOTAL NUMBER OF VILLAGES.....	112
TOTAL NUMBER OF INHABITED VILLAGES.....	112
TOTAL NUMBER OF CENSUS TOWNS.....	1
TOTAL NUMBER OF STATUTORY TOWNS .....	NIL
DISTANCE FROM DISTRICT HEADQUARTERS TO C.D. BLOCK HEADQUARTERS (APPROX.) .....	75 Kms.

- HIGH SCHOOL / INTER COLLEGE . **S**
- BANK .....
- DISPENSARY.....
- PRIMARY HEALTH CENTRE .....
- OTHER MEDICAL SERVICES .....



## Alphabetical List of Villages

Name of the CD Block : Kalna-II

CD Block Code (2011) : 0141

Sl. No.	Name of the Village	PLCN 2001	MDDS PLCN 2011
1	2	3	4
1	Agradaha	01427700	320510
2	Akalpaush	01427400	320507
3	Amdabad	01429900	320532
4	Anakha	01430300	320536
5	Angarson	01437500	320607
6	Anukhal	01427200	320505
7	Ara	01434100	320573
8	Arbelia	01432000	320553
9	Arjuna	01437100	320603
10	Atkatia	01428100	320514
11	Badla	01431600	320549
12	Bahara	01436000	320592
13	Baidyapur	01429600	320529
14	Baitipara	01426900	320502
15	Bajitpur	01427600	320509
16	Balia	01427300	320506
17	Balindar	01429300	320526
18	Banshai	01434800	320580
19	Bara Baharkuli	01431100	320544
20	Bara Dhamas	01429000	320523
21	Barasat	01433700	320569
22	Bardalia	01428200	320515
23	Bazar Krishnapur	01435200	320584
24	Beguni	01434500	320577
25	Bhabanandapur	01432300	320556
26	Bhurkunda	01428700	320520
27	Biruha	01428400	320517
28	Boalia	01435000	320582
29	Bundebaj	01433600	320568
30	Burumpara	01435900	320591
31	Chagram	01431700	320550
32	Chak Simla	01434700	320579
33	Chhota Baharkuli	01436900	320601
34	Dafarpur	01435800	320590
35	Dakshin Durgapur	01436500	320597
36	Dakshin Goara	01431800	320551
37	Dakshin Krishnapur	01436400	320596
38	Dakshin Nawapara	01430800	320541
39	Damdama	01428800	320521
40	Dampara	01436600	320598

## Alphabetical List of Villages

Name of the CD Block : Kalna-II

CD Block Code (2011) : 0141

Sl. No.	Name of the Village	PLCN 2001	MDDS PLCN 2011
1	2	3	4
41	Dwariatan	01435600	320588
42	Ekchaka	01435400	320586
43	Goda Gobindabati	01432400	320557
44	Gopaldaspur	01428600	320519
45	Hanspukur (P)	01433200	320564
46	Hasanhati	01430000	320533
47	Hatgachha	01435100	320583
48	Hijli	01434600	320578
49	Ichhapur	01436200	320594
50	Jaypur	01432200	320555
51	Jayrampur	01429200	320525
52	Jharubati	01435700	320589
53	Jhero Jamirtala	01434900	320581
54	Jhikra	01427800	320511
55	Jiudhara (P)	01432900	320562
56	Kadamba	01432600	320559
57	Kadiara	01432100	320554
58	Kaigaria	01437200	320604
59	Kalyanpur	01433900	320571
60	Kanibamni	01437700	320609
61	Kaparpur	01431200	320545
62	Kasipur	01437000	320602
63	Kelenai	01435500	320587
64	Khagrakur	01434400	320576
65	Kola	01431300	320546
66	Kuledaha	01433100	320563
67	Kulepara	01430400	320537
68	Kulti	01431400	320547
69	Kumarpara	01430600	320539
70	Kusdanga	01434000	320572
71	Kutabpur	01436300	320595
72	Kutubpur	01426600	320499
73	Madhubati	01432500	320558
74	Maheswarpur	01435300	320585
75	Mainagari	01426500	320498
76	Masidpur	01428300	320516
77	Medgachhi Paikpara	01433400	320566
78	Mirhat	01429700	320530
79	Narenga	01427500	320508
80	Narikeldanga	01429800	320531

### Alphabetical List of Villages

Name of the CD Block : Kalna-II

CD Block Code (2011) : 0141

Sl. No.	Name of the Village	PLCN 2001	MDDS PLCN 2011
1	2	3	4
81	Nepakuli	01432700	320560
82	Noara	01431900	320552
83	Paharpur	01436700	320599
84	Panchdeuli	01436100	320593
85	Panchrakhi	01430100	320534
86	Pathar Ghata	01436800	320600
87	Patilpara	01431000	320543
88	Pindira	01437400	320606
89	Potanai	01428900	320522
90	Purbba Sahapur	01433800	320570
91	Rahatpur	01434300	320575
92	Rameswar	01437600	320608
93	Rukashpur	01427100	320504
94	Sabidpur	01428000	320513
95	Sadhpukharia	01427000	320503
96	Saidpur	01430900	320542
97	Santoshpur	01428500	320518
98	Satapati	01433500	320567
99	Satgachhi	01433300	320565
100	Shibpur	01429100	320524
101	Shrirampur	01434200	320574
102	Simla	01431500	320548
103	Singa	01430500	320538
104	Singarkon	01430700	320540
105	Suipara	01426700	320500
106	Suye	01437300	320605
107	Tala	01429500	320528
108	Tehata	01426800	320501
109	Tola	01429400	320527
110	Udaypur	01430200	320535
111	Umarpur	01432800	320561
112	Usmanpur	01427900	320512

Census of India 2011  
Amenities and Land use

Serial Number	Name fo Village	Location code no.	Total area of the village ( in hectares rounded up to one decimal place)	Total population ( 2011 census )	Number of households (2011 census)	Number of educational amenities availab village, the distance range code viz; a for for 10+ kms of nearest place where fa							
						Pre-Primary school (PP)	Primary school (P)	Middle school (M)	Secondary School (S)	Senior Secondary school (SS)	Degree college of arts science & commerce (ASC)	Engineering college(EC)	Medical college (MC)
1	2	3	4	5	6	7	8	9	10	11	12	13	14

Name of District:-Bardhaman

Name of CD Block:-Kalna - II

1951	Mainagari	320498	532.5	3764	938	3	3	a	b	b	c	c	c
1952	Kutubpur	320499	182.4	1592	391	2	2	1	a	a	a	a	a
1953	Suipara	320500	83.2	437	107	1	1	a	a	a	a	a	a
1954	Tehata	320501	365.2	2937	723	1	1	1	1	a	a	a	a
1955	Baitipara	320502	180.4	943	233	1	1	a	a	a	a	a	a
1956	Sadhpukharia	320503	198.1	913	224	1	1	1	a	b	b	c	c
1957	Rukashpur	320504	97.5	510	121	1	1	a	a	b	b	c	c
1958	Anukhal	320505	227.1	1887	448	2	2	1	1	a	b	c	c
1959	Balia	320506	446.5	2808	662	2	2	b	a	a	b	c	c
1960	Akalpaush	320507	304.2	2394	571	1	1	1	1	a	a	a	a
1961	Narenga	320508	237.2	1848	419	1	1	1	a	a	a	a	a
1962	Bajitpur	320509	54.7	462	97	1	1	a	a	a	a	a	a
1963	Agradaha	320510	154.2	1439	325	1	1	a	a	a	a	a	a
1964	Jhikra	320511	49.1	824	181	1	1	a	a	a	a	a	a
1965	Usmanpur	320512	174.5	1756	446	1	1	a	a	a	c	c	c
1966	Sabidpur	320513	262.6	1978	476	1	1	a	a	a	c	c	c
1967	Atkatia	320514	180.7	1208	278	1	1	a	a	a	c	c	c
1968	Bardalia	320515	46.2	296	72	1	1						
1969	Masidpur	320516	104.8	512	112	1	1	a	a	b	c		
1970	Biruha	320517	229.9	1964	472	2	2	1	1				
1971	Santoshpur	320518	71.6	50	12	a	a	a			a		
1972	Gopaldaspur	320519	98.7	281	73	1	1	a	a	a	c	c	c
1973	Bhurkunda	320520	149.5	1027	234	1	1				b		
1974	Damdama	320521	117.9	823	189	1	1	a			a		
1975	Potanai	320522	59	629	125	1	1	b			b		
1976	Bara Dhamas	320523	287.2	2228	530	2	2	a	a		b		
1977	Shibpur	320524	71.9	214	43	a	a	a	a		c		
1978	Jayrampur	320525	64	303	52	1	1	a	a	a	1		
1979	Balindar	320526	259.9	2534	611	2	2	1	b	b	c		
1980	Tola	320527	125.7	1756	451	2	2	a	a	a	c	c	a
1981	Tala	320528	119.3	1461	332	1	1	a	a	a	c	c	c
1982	Baidyapur	320529	234.4	4065	986	5	4	2	2	2	c	c	c
1983	Mirhat	320530	117.4	2541	610	1	1	1	1	1	c	c	c
1984	Narikeldanga	320531	50	245	59	1	1	a	a	a	c	c	c
1985	Amdabad	320532	86.7	696	189	1	1	a	a	a	c	c	c
1986	Hasanhati	320533	229.1	1475	348	2	2	a	a	a	c	c	c
1987	Panchrakhi	320534	176.2	2135	475	1	1	a	a	a	a	a	a
1988	Udaypur	320535	105.7	811	188	1	1	a	a	a	a	a	a
1989	Anakha	320536	97.9	458	111	1	1	a	a	b	c	c	c
1990	Kulepara	320537	94.7	778	181	1	1	a	a	a	a	a	a
1991	Singa	320538	114.1	1187	284	1	1	a	a	a	a	a	a



- Village Directory

(As in 2009)

le. (If not available within the < 5 Kms, b for 5-10 Kms and c if facility is available is given).															Number of Medical Amenities available. (If not available within the village, the distance range code viz: a for < 5 Kms, b for 5-10 Kms and c for 10+ kms of nearest place where facility is available is given).															Name of Village	Serial Number
Management institute (MI)	Polytechnic (Pt)	Vocational training school /ITI	Non-formal training centre (NFTC)	Special school for disabled (SSD)	Others (specify)	Community health centre (CHC)	Primary health centre (PHC)	Primary health sub centre (PHS)	Maternity and child welfare centre (MCWC)	T.B. clinic (TBC)	Hospital-allopathic (HA)	Hospital-alternative medicine (HO)	Dispensary (D)	Veterinary hospital (VH)	Mobile health clinic (MHC)	Family welfare centre (FWC)															
15	16	17	18	19	20	21	22	23	24	25	26	27	28	29	30	31	2	1													

Location CodeNo:-335

Location CodeNo:-0141

c	a	c				a	b	a	b	b	b	b	b	b	c	b	Mainagari	1951
a	a	a	a	a		a	a	a	a	a	a	a	a	a	a	a	Kutubpur	1952
a	a	a	a	a		a	a	a	a	a	a	1	1	a	a	a	Suipara	1953
a	a	a	a	a		a	1	1	a	a	a	a	a	a	a	a	Tehata	1954
a	a	a	a	a		a	a	a	a	a	a	a	a	a	a	a	Baitipara	1955
c	b	c	b	c		b	c	a	b	b	b	c	b	b	c	b	Sadhpukharia	1956
c	b	c	b	c		b	c	a	b	b	b	c	b	b	c	b	Rukashpur	1957
c	b	c	b	b		b	b	1	b	b	b	c	b	b	c	b	Anukhal	1958
c	b	c	b	b		b	b	1	b	b	b	c	b	b	c	b	Balia	1959
a	a	a	a	a		a	1	1	a	a	1	a	a	a	a	a	Akalpaush	1960
a	a	a	a	a		a	a	a	a	a	a	a	a	a	a	a	Narenga	1961
a	a	a	a	a		a	a	a	a	a	a	a	a	a	a	a	Bajitpur	1962
a	a	a	a			a	1	a	a	a	a	1	a	a	a	a	Agradaha	1963
a	a	a	a	a		a	a	a	a	a	a	a	a	a	a	a	Jhikra	1964
c	c	c	c	a	1	a	a	a	a	a	a	a	a		a	a	Usmanpur	1965
c	c	c	c	a	1	a	a	a	a	a	a	a	a		a	a	Sabidpur	1966
c	c	c	c	a	1	a	a	1	a	a	a	a	a	c	c	a	Atkatia	1967
						a	a	a		1							Bardalia	1968
		b				a	a	a		a							Masidpur	1969
					1	b	1	1	c	c							Biruha	1970
						a	a	a		a							Santoshpur	1971
c	c	c	c	a	c	a	a	a	a	a	a	a	a		a	a	Gopaldaspur	1972
		b	b			b	a	b	b	c							Bhurkunda	1973
						a	a			a							Damdama	1974
		b	c			b	a		b	b							Potanai	1975
		c				b	1	b	b	b				c			Bara Dhamas	1976
		c	c			b	1	b	b	b			b	b			Shibpur	1977
		c	b	b		a	a	b	b	a	c		a	a			Jayrampur	1978
		c	b	b	1	a	a	a		a	a		a	c			Balindar	1979
		c		a	1	b	a	1	1	c	a	a	a	a			Tola	1980
c	c	c	c	a	a	a	a	a	a	a	a	a	a			a	Tala	1981
c	c	c	c	1	1		1	1	1	1	1		1		1		Baidyapur	1982
c	c	c	c	a	1	a	a	a	a	a	a	a	1	a	a	a	Mirhat	1983
c	c	c	c	a	a	a	a	a	a	a	a	a	a		a	a	Narikeldanga	1984
c	c	c	c	a	1	a	a	a	a	a	a	a	1	a	a	a	Amdabad	1985
c	c	c	c	a	1	a	a	a	a	a	a	a	a	b	a	a	Hasanhati	1986
a	a	a	a	a		a	a	a	a	a	a	a	a	a	a	a	Panchrakhi	1987
a	a	a	a	a		a	a	a	a	a	a	a	a	a	a	a	Udaypur	1988
c	c	b	c	a		c	b	a	a	a	c		a	a		b	Anakha	1989
a	a	a	a			a	a	a	a	a	a	a	a	a	a	a	Kulepara	1990
a	a	a	a	a		a	a	a	a	a	a	a	a	a	a	a	Singa	1991

Serial Number	Name fo Village	Number of Non-Government Medical Amenities available.						Availability of drinking water - Yes / No								
		Charitable non Govt. hospital/Nursing home.	Medical practitioner with MBBS Degree	Medical practitioner with other degree	Medical practitioner with no degree	Traditional practitioner and faith healer	Medicine Shop	Others	Tap water (Treated/Untreated)	Well water (Covered / Uncovered well)	Hand Pump	Tube wells / Bore well	Spring	River / Canal	Tank / Pond / Lake	Others
1	2	32	33	34	35	36	37	38	39	40	41	42	43	44	45	46

1951	Mainagari	0	0	0	0	0	1	0	No	No	Yes	No	No	No	No	No	
1952	Kutubpur	0	0	1	1	0	0	0	No	Yes	Yes	No	No	Yes	Yes	Yes	
1953	Suipara	0	0	1	0	0	0	0	No	Yes	Yes	Yes	No	Yes	Yes	No	
1954	Tehata	0	1	1	0	0	0	0	No	Yes	Yes	Yes	No	Yes	Yes	No	
1955	Baitipara	0	0	1	0	0	0	0	No	Yes	Yes	Yes	No	Yes	Yes	No	
1956	Sadhpukharia	0	0	0	0	0	0	0	No	No	No	Yes	No	Yes	Yes	No	
1957	Rukashpur	0	0	0	0	0	0	0	No	No	No	Yes	No	No	Yes	No	
1958	Anukhal	0	0	0	0	0	0	0	Yes	No	No	Yes	No	Yes	Yes	No	
1959	Balia	0	0	0	0	0	0	0	Yes	No	No	Yes	No	Yes	Yes	No	
1960	Akalpaush	0	0	1	0	0	0	0	No	No	Yes	Yes	No	Yes	Yes	No	
1961	Narenga	0	0	1	0	0	0	0	No	Yes	Yes	Yes	No	No	Yes	No	
1962	Bajitpur	0	0	0	1	0	0	0	No	Yes	Yes	Yes	No	Yes	Yes	No	
1963	Agradaha	1	0	0	1	0	1	0	No	Yes	Yes	Yes	No	Yes	Yes	No	
1964	Jhikra	0	0	0	1	0	0	0	No	Yes	Yes	Yes	No	No	Yes	No	
1965	Usmanpur	0	0	1	1	2	0	0	No	No	Yes	No	No	No	No	No	
1966	Sabidpur	0	0	0	0	0	0	0	Yes	No	Yes	Yes	No	No	Yes	No	
1967	Atkatia	0	0	0	0	0	0	0	Yes	No	Yes	Yes	Yes	No	No	Yes	No
1968	Bardalia	0	0	1	0	0	0	0	Yes	Yes	Yes	Yes	No	Yes	Yes	No	
1969	Masidpur	0	0	0	0	0	0	0	Yes	Yes	Yes	Yes	No	No	Yes	No	
1970	Biruha	0	0	0	0	0	0	0	Yes	Yes	Yes	Yes	No	Yes	Yes	No	
1971	Santoshpur	0	0	0	0	0	0	0	Yes	Yes	Yes	Yes	No	Yes	Yes	No	
1972	Gopaldaspur	0	0	0	1	1	0	0	Yes	No	Yes	No	No	No	Yes	No	
1973	Bhurkunda	0	0	0	0	0	0	0	No	No	Yes	Yes	No	No	No	No	
1974	Damdama	0	0	0	0	0	0	0	Yes	Yes	Yes	Yes	No	Yes	Yes	No	
1975	Potanai	0	0	0	0	0	0	0	No	No	Yes	No	No	No	No	No	
1976	Bara Dhamas	0	0	0	0	0	0	0	No	Yes	Yes	No	No	No	Yes	No	
1977	Shibpur	0	0	0	0	0	0	0	No	Yes	Yes	No	No	No	No	No	
1978	Jayrampur	0	0	0	0	0	0	0	No	No	No	Yes	No	No	Yes	No	
1979	Balindar	0	0	0	0	0	0	0	No	No	No	Yes	No	No	No	No	
1980	Tola	0	0	0	0	0	0	0	No	No	Yes	No	No	No	No	No	
1981	Tala	0	0	0	0	0	0	0	Yes	Yes	Yes	Yes	No	No	Yes	No	
1982	Baidyapur	0	0	0	0	0	0	0	Yes	No	Yes	Yes	No	No	Yes	No	
1983	Mirhat	0	0	0	0	0	0	0	Yes	Yes	Yes	Yes	No	No	Yes	No	
1984	Narikeldanga	0	0	0	0	0	0	0	Yes	No	Yes	Yes	No	No	Yes	No	
1985	Amdabad	0	0	0	0	0	0	0	Yes	Yes	Yes	Yes	No	No	Yes	No	
1986	Hasanhati	0	0	0	0	0	0	0	Yes	Yes	Yes	Yes	No	No	Yes	No	
1987	Panchrakhi	0	0	1	1	0	0	0	No	No	Yes	Yes	No	No	Yes	No	
1988	Udaypur	0	0	0	0	0	0	0	No	No	Yes	Yes	No	Yes	Yes	No	
1989	Anakha	0	0	0	0	0	0	0	Yes	No	Yes	No	No	Yes	Yes	No	
1990	Kulepara	0	0	0	0	0	0	0	No	No	Yes	Yes	No	Yes	Yes	No	
1991	Singa	0	0	0	0	0	0	0	No	No	Yes	Yes	No	Yes	Yes	No	

Availability of toilet & others Yes / No				Communication and transport facilities (If amenities available code -Yes is given except for Village Pin Code ,If not available within the village , the distance range code viz; a for < 5 Kms, b for 5-10 Kms and c for 10+ kms of nearest place where facility is available is given).							Comm Pin C		
Community toilet including bath.	Community toilet excluding bath.	Rural sanitary mart or sanitary hardware outlet available near the village.	Community bio- gas or recycle of waste for productive use.	Post office(PO)	Sub post office (SPO)	Post & Telegraph office (P&TO)	Village Pin Code	Telephones (Land lines)	Public call office (PCO)	Mobile phone coverage	Name of Village	Serial Number	Serial Number
47	48	49	50	51	52	53	54	55	56	57	2	1	1

No	No	No	No	a	b	b	713146	Yes	Yes	Yes	Mainagari	1951	1951
No	Yes	No	No	a	a	a	713157	Yes	Yes	Yes	Kutubpur	1952	1952
No	No	Yes	No	a	a	a	713122	a	Yes	Yes	Suipara	1953	1953
No	No	Yes	No	a	Yes	a	713122	Yes	Yes	Yes	Tehata	1954	1954
No	No	No	No	a	a	a	713501	Yes	Yes	Yes	Baitipara	1955	1955
No	No	No	No	a	b	b	713122	Yes	a	Yes	Sadhpukharia	1956	1956
No	No	No	No	a	b	b	713122	Yes	a	Yes	Rukashpur	1957	1957
No	No	Yes	No	Yes	b	b	713122	Yes	Yes	Yes	Anukhal	1958	1958
No	No	No	No	a	b	b	713122	Yes	Yes	Yes	Balia	1959	1959
No	No	Yes	No	Yes	Yes	a	713157	Yes	Yes	Yes	Akalpaush	1960	1960
No	No	Yes	No	a	a	a	713501	Yes	Yes	Yes	Narenga	1961	1961
No	No	Yes	No	a	a	a	713501	Yes	Yes	Yes	Bajitpur	1962	1962
No	No	Yes	No	b	a	a	713157	Yes	Yes	Yes	Agradaha	1963	1963
No	No	Yes	No	a	a	a	713157	Yes	Yes	Yes	Jhikra	1964	1964
No	No	No	Yes	c	a	c	713157	Yes	Yes	Yes	Usmanpur	1965	1965
No	No	No	No	c	a	c	713122	Yes	Yes	Yes	Sabidpur	1966	1966
No	No	No	No	c	a	a	713122	Yes	Yes	Yes	Atkatia	1967	1967
No	No	Yes	No	Yes		a	713146	a	a	Yes	Bardalia	1968	1968
No	No	Yes	No	a		a	713146	a	b	Yes	Masidpur	1969	1969
No	No	Yes	No	Yes	c	c	713146	b	b	b	Biruha	1970	1970
No	No	Yes	No	a	c	a	713146	Yes	a	Yes	Santoshpur	1971	1971
No	No	No	No	a	a	c	713122	Yes	Yes	Yes	Gopaldaspur	1972	1972
No	No	No	No	b	b	b	713122	Yes	b	Yes	Bhurkunda	1973	1973
No	No	Yes	No	a		c	713146	Yes	b	Yes	Damdama	1974	1974
No	No	Yes	No	b	c	c	713146	a	b	Yes	Potanai	1975	1975
No	No	Yes	No	a	c	c	713146	Yes	a	Yes	Bara Dhamas	1976	1976
No	No	No	No	a	b	b	713146	Yes	c	Yes	Shibpur	1977	1977
No	No	No	No	a	c	c	713146	Yes	a	Yes	Jayrampur	1978	1978
No	No	No	No	Yes	b	b	712134	Yes	Yes	Yes	Balindar	1979	1979
No	No	No	No	a	a	a	713122	Yes	Yes	Yes	Tola	1980	1980
No	No	No	Yes	c	a	c	713122	Yes	Yes	Yes	Tala	1981	1981
No	No	No	Yes	Yes	a	c	713122	Yes	Yes	Yes	Baidyapur	1982	1982
No	No	No	No	a	a	c	713122	Yes	Yes	Yes	Mirhat	1983	1983
No	No	No	No	c	a	c	713122	Yes	Yes	Yes	Narikeldanga	1984	1984
No	No	No	No	a	a	c	713122	Yes	Yes	Yes	Amdabad	1985	1985
No	No	No	No	a	a	c	713122	Yes	a	Yes	Hasanhati	1986	1986
No	No	Yes	No	a	a	a	713157	Yes	Yes	Yes	Panchrakhi	1987	1987
No	No	Yes	No	a	a	a	713170	Yes	a	Yes	Udaypur	1988	1988
No	No	No	No	a	a	a	713170	a	a	Yes	Anakha	1989	1989
No	No	Yes	No	a	a	a	713170	Yes	a	a	Kulepara	1990	1990
No	No	Yes	No	a	a	a	713122	Yes	a	Yes	Singa	1991	1991

unication and transport facilities (If amenities available code -Yes is given except for Village ode ,If not available within the village , the distance range code viz; a for <5 Kms, b for 5-10 Kms and c for 10+ kms of nearest place where facility is available is given).

Village connected to highways,vill (If amenities available code -Yes village , the distance range code and c for 10+ kms of nearest place

Name of Village	Internet cafés/ Common service centre (CSC)	Private courier facility	Bus service (Public & Private)	Railway stations	Auto/Modified Autos	Taxis and Vans	Tractors	Cycle-pulled rickshaws(Manual & Machine driven)	Carts driven by animals	Sea /River ferry service	Connected to national highway(NH)	Connected to state highway(SH)	Connected to major district road (MDR)	Connected to others district road	Pucca roads	Kutchcha roads
2	58	59	60	61	62	63	64	65	66	67	68	69	70	71	72	73

Mainagari	c	a	Yes	c	b	Yes	Yes	Yes	Yes	c				Yes	a	a
Kutubpur	a	a	a	a	a	Yes	a	Yes	Yes	c	a	a	a	a	Yes	Yes
Suipara	a	a	a	a	a	Yes	Yes	Yes	Yes	c	a	a	a	Yes	a	Yes
Tehata	a	a	Yes	a	a	Yes	Yes	Yes	Yes	c	a	a	a	Yes	Yes	Yes
Baitipara	c	b	a	a	Yes	Yes	a	Yes	Yes	c	a	a	a	a	Yes	Yes
Sadhpukharia	b	b	a	b	b	Yes	Yes	Yes	Yes	c	c	b	c	b	a	Yes
Rukashpur	b	b	a	b	b	Yes	Yes	Yes	Yes	c	c	b	c	b	a	Yes
Anukhal	b	b	Yes	b	b	Yes	Yes	Yes	Yes	c	c	b	c	Yes	Yes	Yes
Balia	b	b	a	b	b	Yes	Yes	Yes	Yes	c	c	b	c	a	a	Yes
Akalpaush	Yes	Yes	Yes	a	a	Yes	Yes	Yes	Yes	c	a	a		Yes	Yes	Yes
Narenga	a	a	Yes	a	a	Yes	Yes	Yes	Yes	c	a	a	a	Yes	Yes	Yes
Bajitpur	a	a	Yes	a	a	Yes	Yes	Yes	Yes	Yes	a	a	a	Yes	Yes	Yes
Agradaha	Yes	a	Yes	a	a	Yes	Yes	Yes	Yes	c	a	a	a	Yes	Yes	Yes
Jhikra	a	a	a	a	a	Yes	Yes	Yes	Yes	c	a	a	a	a	a	Yes
Usmanpur	a	c	a	c	a	a	Yes	Yes	Yes	c	c	c	a	Yes	Yes	Yes
Sabidpur	a	c	b	b	Yes	a	a	a	Yes	c	c	c	a	Yes	Yes	Yes
Atkatia	a	c	b	b	Yes	a	a	a	Yes	c	c	c	a	Yes	Yes	Yes
Bardalia	c	c	b	c	b	a	Yes	Yes	Yes	c	c	c	c	b	a	Yes
Masidpur	c	c	a	c	b	a	Yes	Yes	Yes	c	b	b		b	b	Yes
Biruha	b	c	a	b	a	a	Yes	Yes	Yes	c				a	a	
Santoshpur	c	c	a	b	a	a	Yes			c	c	c	a		a	Yes
Gopaldaspur	a	c	a	b	a	Yes	a	Yes	Yes	c	c	a		a	Yes	Yes
Bhurkunda	b	c	a	b	b	a	Yes	Yes	Yes	c	b	b	a		a	Yes
Damdama	c	b	a	b	a	a	Yes	Yes	Yes	c	b	b	b		a	Yes
Potanai	b	b	a	b	b	a	Yes	Yes	a	c	c	c	b		a	a
Bara Dhamas	b	a	Yes	b	a	Yes	Yes	Yes	Yes	c	b	b	a	Yes	Yes	a
Shibpur	b	b	a	b	b	a	Yes	Yes	Yes	c	b	b	b	a	a	Yes
Jayrampur	c	c	a	b	a	a	Yes	Yes	Yes	c	c	b	b	a	a	Yes
Balindar	c	b	Yes	b	b	a	Yes	Yes	Yes	c		b	b	Yes	a	Yes
Tola	a	a	Yes	b	a	Yes	Yes	Yes	Yes	c	c	c	b	Yes	Yes	Yes
Tala	a	c	Yes	b	Yes	Yes	Yes	Yes	Yes	c	c	c		a	Yes	Yes
Baidyapur	Yes	c	Yes	b	Yes	Yes	Yes	Yes	Yes	c	c		Yes	Yes	Yes	Yes
Mirhat	a	c	a	a	Yes	Yes	Yes	Yes	Yes	c	c	c	Yes	Yes	Yes	Yes
Narikeldanga	a	c	a	b	Yes	a	a	a	Yes	c	c	c	a	Yes	Yes	Yes
Amdabad	a	c	a	b	Yes	Yes	Yes	Yes	Yes	c	c	c	a	Yes	a	Yes
Hasanhati	a	c	a	b	Yes	Yes	Yes	Yes	Yes	c	c	c	a	a	a	Yes
Panchrakhi	a	a	Yes	a	a	Yes	Yes	Yes	Yes	c	a	a	a	a	Yes	Yes
Udaypur	a	a	a	a	a	Yes	Yes	Yes	Yes	c	a	a	a	a	a	Yes
Anakha	a	c	a	b	c	a	Yes	a	Yes	c	b	c	a	a	a	Yes
Kulepara	a	a	a	a	a	Yes	Yes	Yes	Yes	Yes	a	a	a	a	a	Yes
Singa	a	a	a	a	a	Yes	Yes	Yes	Yes	c	a	a	a	a	a	Yes

age roads, banks & credit societies is given, If not available within the viz; a for < 5 Kms, b for 5-10 Kms where facility is available is given).	Availability of miscellaneous facilities (If amenities available code -Yes is given, If not available within the village , the distance range code viz; a for < 5 Kms, b for 5-10 Kms and c for 10+ kms of nearest place where facility is available is given).	Ava within
---	---	------------

Water bounded macadam(WBM) roads	Navigable waterway (river/canal)(NW)	Footpaths (FP)	Commercial & Co-operative Banks	ATM	Agricultural Credit Societies	Self-Help Group (SHG)	Public distribution system (PDS) shop	Mandis / Regular market	Weekly Haat	Agricultural marketing society	Integrated Child Development Scheme (Nutritional Centres)	Anganwadi Centre (Nutritional Centres)	Others (Nutritional Centres)	Name of Village	Serial Number	Serial Number
74	75	76	77	78	79	80	81	82	83	84	85	86	87	2	1	1

		Yes	Yes	Yes	c	Yes	Yes	Yes	Yes	Yes	Yes	Yes	Yes	Mainagari	1951	1951
Yes	a	Yes	a	a	c	Yes	a	c	a	a	Yes	Yes	a	Kutubpur	1952	1952
Yes	a	Yes	a	a	c	Yes	a	c	a	a	Yes	Yes	Yes	Suipara	1953	1953
Yes	a	Yes	a	a	c	Yes	a	c	a	a	Yes	Yes	Yes	Tehata	1954	1954
	Yes	Yes	a	a	c	Yes	a	c	Yes	a	Yes	Yes	a	Baitipara	1955	1955
c	c		b	b	c	Yes	a	b	a	b	b	Yes	Yes	Sadhpukharia	1956	1956
c	c	Yes	b	b	b	Yes	a	b	b	b	b	Yes	Yes	Rukashpur	1957	1957
c	b	Yes	b	b	b	Yes	Yes	b	Yes	b	b	Yes	Yes	Anukhal	1958	1958
c	b	Yes	b	b	b	Yes	a	b	Yes	b	b	Yes	Yes	Balia	1959	1959
Yes	a	Yes	a	a	c	Yes	a	c	a	Yes	Yes	Yes	a	Akalpaush	1960	1960
Yes	a	Yes	a	a	c	Yes	a	c	a	a	Yes	Yes	Yes	Narenga	1961	1961
Yes	a	Yes			c	Yes	Yes	c	Yes	Yes	Yes	Yes	Yes	Bajitpur	1962	1962
Yes	a	Yes	Yes		Yes	Yes	a	c	a	a	Yes	Yes	Yes	Agradaha	1963	1963
Yes	a	Yes	a	a	c	Yes	Yes	c	a	a	a	a	a	Jhikra	1964	1964
c	c	Yes	a	c	c	Yes	Yes	c	Yes	Yes	Yes	Yes	Yes	Usmanpur	1965	1965
c	c	Yes	Yes	c	Yes	Yes	Yes	c	a	a	Yes	Yes	Yes	Sabidpur	1966	1966
c	c	Yes	a	c	c	Yes	a	c	Yes	a	Yes	Yes	Yes	Atkatia	1967	1967
			a	a	c	Yes	Yes	b	Yes	Yes	Yes	Yes	Yes	Bardalia	1968	1968
	Yes	Yes			c	Yes	Yes	b	Yes	Yes	Yes	Yes	Yes	Masidpur	1969	1969
		Yes		b	c	Yes	Yes	Yes	Yes	Yes	Yes	Yes	Yes	Biruha	1970	1970
		Yes	a	a	Yes	Yes	Yes	c	a	c	Yes	Yes	Yes	Santoshpur	1971	1971
c	c	Yes	a	c	c	Yes	a	c	Yes	Yes	Yes	Yes	Yes	Gopaldaspur	1972	1972
	b	Yes	b	b	c	Yes	Yes	c	Yes	Yes	Yes	Yes	Yes	Bhurkunda	1973	1973
		Yes	Yes	b	b	Yes	Yes	c	Yes	Yes	Yes	Yes	Yes	Damdama	1974	1974
		Yes	Yes		b	Yes	Yes	c	Yes	Yes	Yes	Yes	Yes	Potanai	1975	1975
		Yes			b	Yes	Yes	c	Yes	Yes	Yes	Yes	Yes	Bara Dhamas	1976	1976
	Yes	Yes	a	b	c	Yes	Yes	c	Yes	Yes	Yes	Yes	Yes	Shibpur	1977	1977
			a	b	c	Yes	Yes	c	Yes	Yes	Yes	Yes	Yes	Jayrampur	1978	1978
		Yes	b	b	b	Yes	Yes	Yes	Yes	Yes	Yes	Yes	Yes	Balindar	1979	1979
		Yes	a	c	c	Yes	Yes	Yes	Yes	a	Yes	Yes	Yes	Tola	1980	1980
c	c	Yes	a	c	c	Yes	a	c	a	a	Yes	Yes	Yes	Tala	1981	1981
c	c	Yes	Yes	c	c	Yes	Yes	Yes	Yes	a	Yes	Yes	Yes	Baidyapur	1982	1982
c	c	Yes	a	c	c	Yes	Yes	c	a	a	Yes	Yes	Yes	Mirhat	1983	1983
c	c	Yes	a	c	c	Yes	a	c	a	a	Yes	Yes	Yes	Narikeldanga	1984	1984
c	c	Yes	a	c	c	Yes	a	c	a	a	Yes	Yes	Yes	Amdabad	1985	1985
c	c	Yes	a	c	c	Yes	a	c	a	a	Yes	Yes	Yes	Hasanhati	1986	1986
a	a	Yes	a	a	c	Yes	a	c	Yes	a	Yes	Yes	a	Panchrakhi	1987	1987
a	a	Yes	a	a	c	Yes	a	c	a	a	Yes	Yes	Yes	Udaypur	1988	1988
Yes	a	Yes	a	b	c	Yes	Yes	c	Yes	Yes	c	Yes	Yes	Anakha	1989	1989
a	a	Yes	a	a	c	Yes	Yes	c	a	a	a	Yes	a	Kulepara	1990	1990
a		Yes	a	a	c	Yes	a	c	a	a	Yes	Yes	a	Singa	1991	1991

Availability of miscellaneous facilities (If amenities available code -Yes is given, If not available the village, the distance range code viz; a for < 5 Kms, b for 5-10 Kms and c for 10+ kms of nearest place where facility is available is given).

Availability of electricity (Yes/No)

Name of Village	ASHA (Accredited Social Health Activist)	Community centre with/without TV	Sports Field,	Sports Club / Recreation Centre	Cinema / Video Hall	Public Library	Public Reading Room	Newspaper Supply	Assembly Polling station	Birth & Death Registration Office	Power Supply for Domestic Use (ED)	Power Supply for Agricultural Use (EAG)	Power Supply for Commercial Use (EC)	Power Supply for All Uses (EA)
2	88	89	90	91	92	93	94	95	96	97	98	99	100	101

Mainagari	Yes	Yes	Yes	Yes	Yes	Yes	Yes	Yes	Yes	Yes	Yes	Yes	Yes	Yes
Kutubpur	Yes	a	Yes	Yes	a	a	a	Yes	Yes	a	Yes	Yes	Yes	Yes
Suipara	Yes	a	Yes	a	a	a	a	Yes	a	a	Yes	Yes	Yes	Yes
Tehata	Yes	a	Yes	Yes	a	Yes	Yes	Yes	Yes	a	Yes	Yes	Yes	Yes
Baitipara	Yes	a	Yes	Yes	a	a	a	Yes	a	a	Yes	Yes	Yes	Yes
Sadhpukharia	c	b	Yes	b	b	a	a	Yes	Yes	b	Yes	Yes	Yes	Yes
Rukashpur	c	b	a	b	b	a	a	Yes	a	a	Yes	Yes	No	No
Anukhal	c	b	Yes	b	b	Yes	Yes	Yes	Yes	a	Yes	Yes	Yes	Yes
Balia	c	b	a	b	b	a	a	Yes	Yes	a	Yes	Yes	Yes	Yes
Akalpaush	Yes	a	Yes	Yes	a	Yes	Yes	Yes	Yes	Yes	Yes	Yes	Yes	Yes
Narenga	Yes	a	Yes	Yes	a	a	a	Yes	Yes	a	Yes	Yes	Yes	Yes
Bajitpur	Yes	Yes	Yes	Yes	Yes	Yes	Yes	Yes	Yes	a	Yes	Yes	Yes	Yes
Agradaha	Yes	a	Yes	Yes	a	a	a	Yes	Yes	a	Yes	Yes	Yes	Yes
Jhikra	Yes	a	Yes	Yes	a	a	a	Yes	a	a	Yes	Yes	Yes	Yes
Usmanpur	Yes	Yes	Yes	Yes	Yes	Yes	Yes	Yes	Yes	Yes	Yes	Yes	Yes	Yes
Sabidpur	b	a	Yes	Yes	b	a	a	Yes	a	a	Yes	Yes	Yes	Yes
Atkatia	b	a	a	a	b	a	a	Yes	Yes	a	Yes	Yes	Yes	Yes
Bardalia	Yes	Yes	Yes	Yes	Yes	Yes	Yes	Yes	Yes	Yes	Yes	Yes	Yes	Yes
Masidpur	Yes	Yes	Yes	Yes	Yes	Yes	Yes	Yes	Yes	Yes	Yes	Yes	Yes	Yes
Biruha	Yes	Yes	Yes	Yes	Yes	Yes	Yes	Yes	Yes	Yes	Yes	Yes	Yes	Yes
Santoshpur	Yes	Yes	Yes	Yes	Yes	Yes	Yes	Yes	Yes	a	Yes	Yes	Yes	Yes
Gopaldaspur	b	a	a	a	b	a	a	Yes	a	a	Yes	Yes	Yes	Yes
Bhurkunda	Yes	Yes	Yes	Yes	Yes	Yes	Yes	Yes	Yes	Yes	Yes	Yes	Yes	Yes
Damdama	Yes	Yes	Yes	Yes	Yes	Yes	Yes	Yes	Yes	Yes	Yes	Yes	Yes	Yes
Potanai	Yes	Yes	Yes	Yes	Yes	Yes	Yes	Yes	Yes	Yes	Yes	Yes	Yes	Yes
Bara Dhamas	Yes	Yes	Yes	Yes	Yes	Yes	Yes	Yes	Yes	Yes	Yes	Yes	Yes	Yes
Shibpur	Yes	Yes	Yes	Yes	Yes	Yes	Yes	Yes	Yes	Yes	Yes	No	No	No
Jayrampur	Yes	Yes	Yes	Yes	Yes	Yes	Yes	Yes	Yes	Yes	Yes	Yes	Yes	Yes
Balindar	Yes	Yes	Yes	Yes	Yes	Yes	Yes	Yes	Yes	Yes	Yes	Yes	Yes	Yes
Tola	Yes	Yes	Yes	Yes	Yes	Yes	Yes	Yes	Yes	Yes	Yes	Yes	Yes	Yes
Tala	b	a	Yes	Yes	b	a	a	Yes	Yes	a	Yes	Yes	Yes	Yes
Baidyapur	b	a	a	Yes	b	Yes	Yes	Yes	Yes	Yes	Yes	Yes	Yes	Yes
Mirhat	b	a	Yes	Yes	b	a	a	Yes	Yes	a	Yes	Yes	Yes	Yes
Narikeldanga	b	a	Yes	Yes	b	a	a	Yes	a	a	Yes	Yes	Yes	Yes
Amdabad	b	a	a	a	b	a	a	Yes	Yes	a	Yes	Yes	Yes	Yes
Hasanhati	b	a	Yes	Yes	b	a	a	Yes	Yes	a	Yes	Yes	Yes	Yes
Panchrakhi	Yes	a	a	a	a	a	a	Yes	Yes	a	Yes	Yes	Yes	Yes
Udaypur	Yes	Yes	Yes	Yes	a	a	a	Yes	Yes	a	Yes	Yes	Yes	Yes
Anakha	Yes	Yes	Yes	Yes	a	a	a	Yes	a	a	Yes	No	Yes	No
Kulepara	Yes	a	Yes	Yes	a	a	a	Yes	a	a	Yes	Yes	Yes	Yes
Singa	Yes	a	Yes	Yes	a	a	a	Yes	Yes	a	Yes	Yes	Yes	Yes

Nearest Town		Land Use							
		Area under different types of land use ( in hectares rounded up to one decimal place)							
Name	Distance range code i. e. a for < 5 Kms, b for 5-10 Kms and c for 10+ kms .	Forests	Area under Non-agricultural Uses	Barren and Un-cultivable land	Permanent Pastures and Other Grazing Lands	Land Under Miscellaneous Tree Crops etc.	Culturable Waste Land	Name of Village	Serial Number
102	103	104	105	106	107	108	109	2	1

KALNA	c	120	10.2	0	0	0	2.8	Mainagari	1951
KALNA	c	2	31.7	0	0	0	0	Kutubpur	1952
KALNA	c	0	11.2	0	0	0	0	Suipara	1953
KALNA	c	0	66.9	0	0	0	0	Tehata	1954
KALNA	c	6.4	38.5	0	0	0	0	Baitipara	1955
KALNA	a	0	3.5	0	0	0	0	Sadhpukharia	1956
KALNA	c	0	8.1	0	0	0	0	Rukashpur	1957
KALNA	a	0	13.1	0	0	0	0	Anukhal	1958
KALNA	b	0	1.4	0	0	0	3	Balia	1959
KALNA	c	2.4	43.8	0	0	0	0	Akalpaush	1960
KALNA	c	0	51.2	0	0	0	0	Narenga	1961
KALNA	c	1	5.9	0	0	0	0	Bajitpur	1962
KALNA	c	4	34.2	0	0	0	0	Agradaha	1963
KALNA	c	2	13.1	0	0	0	0	Jhikra	1964
KALNA	b	0.4	16.1	0	0	0	0	Usmanpur	1965
KALNA	b	0	23	0	0	0	0	Sabidpur	1966
KALNA	b	0.8	23.5	0	0	0	0	Atkatia	1967
KALNA	c	0	2	0	0	0	0	Bardalia	1968
MEMARI	c	0	4.6	0	0	0	1.2	Masidpur	1969
KALNA	c	0	2.2	0	0	0	4	Biruha	1970
KALNA	c	0	17.8	0	0	0	0	Santoshpur	1971
KALNA	b	2	3	0	0	0	0	Gopaldaspur	1972
KALNA	c	0	3	0	0	0	0	Bhurkunda	1973
KALNA	c	0	1.6	0	0	0	0	Damdama	1974
KALNA	c	0	0.7	0	0	0	0	Potanai	1975
KALNA	c	0	3	0	0	0	0.4	Bara Dhamas	1976
MEMARI	c	0	0.8	0	0	0	0	Shibpur	1977
MEMARI	c	0	1.5	0	0	0	0	Jayrampur	1978
KALNA	c	0	5	0	0	0	0	Balindar	1979
KALNA		0	2.3	0	0	0	0.8	Tola	1980
KALNA	b	0	2.8	0	0	0	0.5	Tala	1981
KALNA	b	0	2.8	0	0	0	0	Baidyapur	1982
KALNA	c	0	2.6	0	0	0	0	Mirhat	1983
KALNA	b	1.3	0.6	0	0	0	0	Narikeldanga	1984
KALNA	b	0	4.1	0	0	0	0	Amdabad	1985
KALNA	b	0	5.3	0	0	0	0	Hasanhati	1986
KALNA	c	4	30.2	0	0	0	0	Panchrakhi	1987
KALNA	c	0	12.4	0	0	0	0	Udaypur	1988
KALNA	c	3.2	1.8	0	0	0	1.1	Anakha	1989
KALNA	c	0.4	13.3	0	0	0	0	Kulepara	1990
KALNA	c	0	17.8	0	0	0	0	Singa	1991

Land Use												
Area under different types of land use ( in hectares rounded up to one decimal place)							Area irrigated by source (in hectare).					
Serial Number	Name of Village	Fallow lands other than current fallows	Current Fallows	Net Area Sown	Total Irrigated Land Area	Total Un-irrigated Land Area	Canals ( C )	Wells/Tube-wells(W/TW)	Tanks/Lakes(T/L)	Water Falls(WF)	Others(O)	
1	2	110	111	112	113	114	115	116	117	118	119	

1951	Mainagari	0	0	399.5	276	123.5	0	270	6	0	0
1952	Kutubpur	0	0	148.7	146.7	2	20	112	14.7	0	0
1953	Suipara	0	0	72	72	0	24	40	6	0	2
1954	Tehata	0	0	298.3	294.3	4	12	256	26.3	0	0
1955	Baitipara	0	0	135.6	135.6	0	12	112.4	7.2	0	4
1956	Sadhpukharia	0	0	194.6	174.6	20	126	48.6	0	0	0
1957	Rukashpur	0	0	89.3	79.3	10.1	51.3	28	0	0	0
1958	Anukhal	0	0	214	188.5	25.5	156.5	28	4	0	0
1959	Balia	0	0	442.2	405.4	36.8	320	80	5.4	0	0
1960	Akalpaush	0	0	258	258	0	20	223.6	14.4	0	0
1961	Narenga	0	0	186	186	0	18	160	8	0	0
1962	Bajitpur	0	0	47.8	46.8	1	8.4	32	2.4	0	4
1963	Agradaha	0	0	116	116	0	8	102.6	5.4	0	0
1964	Jhikra	0	0	34	34	0	10.7	20	3.3	0	0
1965	Usmanpur	0	0	158	158	0	50	108	0	0	0
1966	Sabidpur	0	0	239.6	239.6	0	40	199.6	0	0	0
1967	Atkatia	0	0	156.4	156.4	0	51.4	105	0	0	0
1968	Bardalia	0	0	44.2	43.6	0.6	0	43.6	0	0	0
1969	Masidpur	0	0	98.9	92	6.9	0	0	16	0	76
1970	Biruha	0	0	223.7	195.6	28.1	0	189.6	6	0	0
1971	Santoshpur	0	0	53.7	47.7	6	42	0	5.7	0	0
1972	Gopaldaspur	0	0	93.7	75	18.7	10	65	0	0	0
1973	Bhurkunda	0	0	146.5	146.5	0	107.5	35	4	0	0
1974	Damdama	0	0	116.4	108.1	8.3	22.5	68.4	17.2	0	0
1975	Potanai	0	0	58.3	54.3	4	14.3	16	2	0	22
1976	Bara Dhamas	0	0	283.9	277.1	6.8	195.1	60	22	0	0
1977	Shibpur	0	0	71	67	4	28.4	38.6	0	0	0
1978	Jayrampur	0	0	62.5	61.3	1.2	0	24	17.3	0	20
1979	Balindar	0	0	254.9	248.9	6	0	228.9	20	0	0
1980	Tola	0	0	122.6	117.2	5.4	6.8	60.8	2	0	47.6
1981	Tala	0	0	116	94	22	4	90	0	0	0
1982	Baidyapur	0	0	231.6	174.6	57	0	174.6	0	0	0
1983	Mirhat	0	0	114.8	108.8	6	0	108.8	0	0	0
1984	Narikeldanga	0	0	48	41.3	6.7	1.3	40	0	0	0
1985	Amdabad	0	0	82.6	67.6	15	0	67.6	0	0	0
1986	Hasanhati	0	0	223.8	212.8	11	0	212.8	0	0	0
1987	Panchrakhi	0	0	142	140	2	13.5	120	6.5	0	0
1988	Udaypur	0	0	93.3	92.3	1	12	76.7	3.6	0	0
1989	Anakha	0	0	91.8	65.9	25.9	0	0	0	0	65.9
1990	Kulepara	0	0	81	80	1	9.3	68	2.7	0	0
1991	Singa	0	0	96.3	95	1.3	8.9	80	4.9	0	1.2



Name of three most important commodities manufactured			Name of Village	Serial Number
First	Second	Third		
120	121	122	2	1

			Mainagari	1951
			Kutubpur	1952
			Suipara	1953
Ram Pal Comentim			Tehata	1954
Rakhi			Baitipara	1955
			Sadhpukharia	1956
			Rukashpur	1957
			Anukhal	1958
			Balia	1959
Handloom			Akalpaush	1960
Tant Centre	Rakhi Ceentre		Narenga	1961
Embroidery	Rakhi		Bajitpur	1962
			Agradaha	1963
Embroidery	Rakhi		Jhikra	1964
			Usmanpur	1965
			Sabidpur	1966
			Atkatia	1967
			Bardalia	1968
			Masidpur	1969
			Biruha	1970
			Santoshpur	1971
			Gopaldaspur	1972
			Bhurkunda	1973
			Damdama	1974
			Potanai	1975
			Bara Dhamas	1976
			Shibpur	1977
			Jayrampur	1978
			Balindar	1979
			Tola	1980
			Tala	1981
Spring Manufacture	Thressun Making	Gril Making	Baidyapur	1982
Spring Making	Gril Factory	Brick Field	Mirhat	1983
			Narikeldanga	1984
Spring Making			Amdabad	1985
			Hasanhati	1986
Aich Tant Centre	Barik Rakhi		Panchrakhi	1987
			Udaypur	1988
			Anakha	1989
Patra Black Smith			Kulepara	1990
			Singa	1991

Census of India 2011  
Amenities and Land use

Serial Number	Name fo Village	Location code no.	Total area of the village ( in hectares rounded up to one decimal place)	Total population ( 2011 census )	Number of households (2011 census)	Number of educational amenities availab village, the distance range code viz; a for for 10+ kms of nearest place where fa							
						Pre-Primary school (PP)	Primary school (P)	Middle school (M)	Secondary School (S)	Senior Secondary school (SS)	Degree college of arts science & commerce (ASC)	Engineering college(EC)	Medical college (MC)
1	2	3	4	5	6	7	8	9	10	11	12	13	14
1992	Kumarpara	320539	71	871	213	1	1	a	a	a	b	c	c
1993	Singarkon	320540	300.5	3485	806	1	1	a	a	a	c	c	c
1994	Dakshin Nawapara	320541	46.3	390	90	a	a	a	a	a	c	c	c
1995	Saidpur	320542	44.7	276	62	a	a	a	a	b	c	c	c
1996	Patilpara	320543	167.1	1423	354	1	1	a	a	a	c	c	c
1997	Bara Baharkuli	320544	522.5	2921	678	3	3	1	a	a	c	c	c
1998	Kaparpur	320545	43.6	10	2	b	a	a	a	a	c	c	c
1999	Kola	320546	124.6	1136	251	2	2	b	b	b	c	c	c
2000	Kulti	320547	208.7	2110	501	2	2	a	a	a	c	c	c
2001	Simla	320548	113.3	459	106	1	1	a	a	a	c	c	c
2002	Badla	320549	141.6	1935	446	3	3	2	2	2	c	c	c
2003	Chagram	320550	162.9	3021	722	2	2	a	a	a	b	c	c
2004	Dakshin Goara	320551	87.7	389	79	a	a	a	a	a	b	c	c
2005	Noara	320552	150.6	1472	330	2	2	1	a	a	b	c	c
2006	Arbelia	320553	189	1966	468	2	2	b	a	a	c	c	c
2007	Kadiara	320554	226.1	1494	358	1	1						
2008	Jaypur	320555	58.8	878	218	1	1	b	a	a	c	c	c
2009	Bhabanandapur	320556	250.6	1627	377	2	2	b	a	a	b	c	c
2010	Goda Gobindabati	320557	170.9	1946	457	1	1	b	a	a	b	c	c
2011	Madhubati	320558	72.7	827	200	1	1	1	1	a	b	c	c
2012	Kadamba	320559	209	1937	451	2	2	a	a	a	b	c	c
2013	Nepakuli	320560	97.1	821	189	2	2	b	a	a	b	c	c
2014	Umarpur	320561	138.2	1851	430	1	1	a	b	b	b	c	c
2015	Jiudhara (P)	320562	247.9	5167	1176	3	3	a	a	a	a	c	c
2016	Kuledaha	320563	63.1	1235	298	1	1	a	a	a	a	a	c
2017	Hanspukur (P)	320564	62.1	2882	738	2	2	a	a	a	a	b	c
2018	Satgachhi	320565	16.8	1088	261	4	3	2	2	1	b	a	c
2019	Medgachhi Paikpara	320566	61.7	2009	521	2	2	a	a	a	b	a	c
2020	Satapati	320567	161	5093	1146	3	3	a	a	a	b	a	c
2021	Bundebaj	320568	151.2	3337	791	1	1	a	a	a	b	a	c
2022	Barasat	320569	96	572	126	1	1	a	a	a	b	a	c
2023	Purbba Sahapur	320570	124.2	2518	583	2	2	1	1	a	b	a	c
2024	Kalyanpur	320571	175.7	1887	410	2	2	a	a	b	b	b	c
2025	Kusdanga	320572	231.7	1847	439	1	1	a	a	a	b	c	c
2026	Ara	320573	104.1	1245	291	1	1	1	a	a	a	a	c
2027	Shrirampur	320574	109.5	2699	637	1	1	a	a	a	a	c	c
2028	Rahatpur	320575	100.7	1234	313	1	1	a	a	a	a	c	c
2029	Khagrakur	320576	96.4	889	224	1	1	a	a	a	a	c	c
2030	Beguni	320577	60.9	351	85	a	a	a	a	b	b	c	c
2031	Hijli	320578	60.2	575	126	1	1	1	a	b	b	b	c
2032	Chak Simla	320579	67.3	104	24	1	1	b	b	b	b	b	c
2033	Banshai	320580	157.8	1322	332	1	1	a	a	a	b	c	c
2034	Jhero Jamirtala	320581	64.2	755	201	1	1	b	b	b	b	b	c

**- Village Directory**

(As in 2009)

le. (If not available within the < 5 Kms, b for 5-10 Kms and c if facility is available is given).					Number of Medical Amenities available. (If not available within the village, the distance range code viz; a for < 5 Kms, b for 5-10 Kms and c for 10+ kms of nearest place where facility is available is given).														
Management institute (MI)	Polytechnic (Pt)	Vocational training school /ITI	Non-formal training centre (NFTC)	Special school for disabled (SSD)	Others (specify)	Community health centre (CHC)	Primary health centre (PHC)	Primary health sub centre (PHS)	Maternity and child welfare centre (MCWC)	T.B. clinic (TBC)	Hospital-allopathic (HA)	Hospital-alternative medicine (HO)	Dispensary (D)	Veterinary hospital (VH)	Mobile health clinic (MHC)	Family welfare centre (FWC)	Name of Village	Serial Number	
15	16	17	18	19	20	21	22	23	24	25	26	27	28	29	30	31	2	1	
c	b	b	b	b		b	a	a	a	a	b		a	a		a	Kumarpara	1992	
c	c	b	c	a		c	a	1	a	a	c		4	1	a		Singarkon	1993	
c	c	b	c	a		c	b	a	a	a	c		a	a		a	Dakshin Nawapara	1994	
c	c	b	c	a		c	b	a	a	a	c		a	a		b	Saidpur	1995	
c	c	c	c	a	1	a	a	a	a	a	a	a	a	a	b	a	a	Patilpara	1996
c	c	b	c	a		c	b	1	1	1	c		2	1	b		1	Bara Baharkuli	1997
c	c	b	c	b		c	b	a	a	a	c		a	b		b		Kaparpur	1998
c	c	b	c	b		c	a	a	a	a	a		a	b		a		Kola	1999
c	c	b	c	b		c	b	b	b	b	c		4	b		b		Kulti	2000
c	c	b	c	b		c	b	a	a	a	c		b	b		b		Simla	2001
c	c	b	c	b		c	1	1	a	a	a		2	a		a		Badla	2002
c	b	a	b	b		b	1	a	a	a	b			a		a		Chagram	2003
c	b	a	b	b		b	a	a	a	a	a		a	a		a		Dakshin Goara	2004
c	b	a	b	b		b	a	a	a	a	a		a	a		a		Noara	2005
c	c	c	c	a		c	b	b	c	c	c	c	c	c	c	c		Arbelia	2006
							a	a	a	a	a	a	a	a	a	a		Kadiara	2007
c	c	c	c	b		c	b	a	b	c	c	c	c	c	c	c		Jaypur	2008
c	b	c	b	b		b	b	a	b	b	b	c	b	b	c	b		Bhabanandapur	2009
c	b	c	b	b		b	b	1	b	b	b	c	b	b	c	b		Goda Gobindabati	2010
c	b	c	b	b		b	b	a	b	b	b	c	b	b	c	b		Madhubati	2011
c	b	c	b	b		b	b	a	b	b	b	c	b	b	c	a		Kadamba	2012
c	b	c	b	b		b	b	1	b	b	b	c	b	b	c	b		Nepakuli	2013
c	b	c	b	c		b	b	a	b	b	b	c	b	b	c	b		Umarpur	2014
c	a	a	a	c		a	b	b	a	a	a	a	a	a		a		Judhara (P)	2015
c	b	a	b	c		c	c	a	a	a	b	b	b	b	b	b		Kuledaha	2016
c	a	a	b	c		c	c	a	a	a	a	a	a	a	a	a		Hanspukur (P)	2017
c	b	b	b	c		c	c	a	a	a	b	b	a	b	b	b		Satgachhi	2018
c	b	b	b	c		c	c	a	a	a	b	b	b	b	b	b		Medgachhi Paikpara	2019
c	b	b	b		c	c	c	1	1	1	b	b	b	b	b	b		Satapati	2020
c	b	b	b	c	1	c	c	1	1	1	b	b	1	b	b	b		Bundebaj	2021
c	b	b	b	c		c	c	a	a	a	b	b	a	b	b	b		Barasat	2022
c	b	b	b	c		c	c	a	a	a	b	b	b	b	b	b		Purbba Sahapur	2023
c	b	b	b	c		b	b	c	a	b	b	b	b	b	a			Kalyanpur	2024
c	b	b	b	c		b	c	a	a	b	b	b	b	b	b	a		Kusdanga	2025
c	a	a	a	c		c	c	a	a	a	a	a	a	a	a	a		Ara	2026
c	a	a	a	c			b	b	b	c	b	b	b	c	b	b		Shrirampur	2027
c	b	a	b	c			c	a	a	a	b	b	a	b	a	a		Rahatpur	2028
c	b	b	a	c		a	c	c	a	a	a	a	a	b	a	a		Khagrakur	2029
c	b	b	b	c			c	a	a	c	b	b	b	c	a	a		Beguni	2030
c	b	b	b	c		b	c	1	1	b	b	b	b	b	b	a		Hijli	2031
c	b	b	b	c		b	c	a	a	b	b	b	b	b	a	a		Chak Simla	2032
c	b	b	b	c		b	b	b	b	b	b	b	b	b	1	b		Banshai	2033
c	b	b	b	c		b	c	a	a	b	b	b	b	b	a	a		Jhero Jamirtala	2034

Serial Number	Name fo Village	Number of Non-Government Medical Amenities available.							Availability of drinking water - Yes / No								
		Charitable non Govt. hospital/Nursing home.	Medical practitioner with MBBS Degree	Medical practitioner with other degree	Medical practitioner with no degree	Traditional practitioner and faith healer	Medicine Shop	Others	Tap water (Treated/Untreated)	Well water (Covered / Uncovered well)	Hand Pump	Tube wells / Bore well	Spring	River / Canal	Tank / Pond / Lake	Others	
1	2	32	33	34	35	36	37	38	39	40	41	42	43	44	45	46	
1992	Kumarpara	0	0	0	0	0	0	0	0	Yes	No	Yes	No	No	Yes	Yes	No
1993	Singarkon	0	0	0	0	0	0	0	0	Yes	No	Yes	No	No	No	Yes	No
1994	Dakshin Nawapara	0	0	0	0	0	0	0	0	Yes	No	Yes	No	No	No	Yes	No
1995	Saidpur	0	0	0	0	0	0	0	0	Yes	No	Yes	No	No	Yes	Yes	No
1996	Patilpara	0	0	0	0	0	0	0	0	Yes	Yes	No	Yes	No	No	Yes	No
1997	Bara Baharkuli	0	0	1	0	0	0	0	0	No	No	Yes	No	No	Yes	Yes	No
1998	Kaparpur	0	0	0	0	0	0	0	0	No	No	Yes	No	No	No	Yes	No
1999	Kola	0	0	0	0	0	0	0	0	Yes	No	Yes	No	No	Yes	Yes	No
2000	Kulti	0	0	0	0	0	0	1	0	Yes	No	Yes	No	No	No	Yes	No
2001	Simla	0	0	0	0	0	0	0	0	Yes	No	Yes	No	No	Yes	Yes	No
2002	Badla	0	0	0	0	0	0	0	0	Yes	No	Yes	No	No	No	Yes	No
2003	Chagram	0	0	0	0	0	2	0	0	Yes	No	Yes	No	No	No	Yes	No
2004	Dakshin Goara	0	0	0	0	0	0	0	0	Yes	No	Yes	No	No	Yes	Yes	No
2005	Noara	0	0	0	0	0	0	0	0	Yes	No	Yes	No	No	Yes	Yes	No
2006	Arbelia	0	0	0	0	0	0	0	0	Yes	No	No	Yes	No	Yes	Yes	No
2007	Kadiara	0	1	1	0	0	0	0	0	No	No	Yes	Yes	No	Yes	No	No
2008	Jaypur	0	0	0	0	0	0	0	0	Yes	No	No	Yes	No	Yes	Yes	No
2009	Bhabanandapur	0	0	0	0	0	0	0	0	No	No	No	Yes	No	Yes	Yes	No
2010	Goda Gobindabati	0	0	0	0	0	0	0	0	Yes	No	No	Yes	No	Yes	Yes	No
2011	Madhubati	0	0	0	0	0	0	0	0	No	No	No	Yes	No	Yes	Yes	No
2012	Kadamba	0	0	0	0	0	0	0	0	Yes	No	No	Yes	No	Yes	Yes	No
2013	Nepakuli	0	0	0	0	0	0	0	0	No	No	No	Yes	No	Yes	Yes	No
2014	Umarpur	0	0	0	0	0	0	0	0	No	No	No	Yes	No	Yes	Yes	No
2015	Jiudhara (P)	0	0	5	0	1	0	0	0	No	No	Yes	No	No	No	No	No
2016	Kuledaha	0	0	0	1	1	0	0	0	Yes	No	Yes	Yes	No	Yes	Yes	No
2017	Hanspukur (P)	0	0	0	0	2	0	0	0	Yes	No	Yes	Yes	No	No	No	Yes
2018	Satgachhi	0	0	0	2	1	0	0	0	Yes	No	Yes	Yes	No	No	No	No
2019	Medgachhi Paikpara	0	0	1	0	1	0	0	0	Yes	No	Yes	Yes	No	Yes	Yes	No
2020	Satapati	0	0	2	0	1	0	0	0	Yes	No	Yes	Yes	No	Yes	Yes	No
2021	Bundebaj	0	0	1	0	1	0	0	0	Yes	No	Yes	Yes	No	No	Yes	No
2022	Barasat	0	0	0	1	1	0	0	0	No	No	Yes	Yes	No	No	Yes	No
2023	Purbba Sahapur	0	0	3	0	2	0	0	0	No	No	Yes	Yes	No	No	Yes	No
2024	Kalyanpur	0	0	0	0	0	0	0	0	No	No	Yes	No	No	No	Yes	No
2025	Kusdanga	0	0	1	1	1	0	0	0	No	No	Yes	No	No	No	Yes	No
2026	Ara	0	0	1	0	1	0	0	0	No	No	Yes	Yes	No	No	Yes	No
2027	Shrirampur	0	0	0	5	5	0	0	0	No	No	Yes	No	No	No	No	No
2028	Rahatpur	0	0	0	0	0	0	0	0	No	No	Yes	No	No	Yes	Yes	No
2029	Khagrakur	0	0	0	1	0	0	0	0	No	No	Yes	No	No	No	Yes	No
2030	Beguni	0	0	0	1	0	0	0	0	No	No	Yes	No	No	No	No	No
2031	Hijli	0	0	0	0	0	0	0	0	No	No	Yes	No	No	No	No	No
2032	Chak Simla	0	0	0	0	0	0	0	0	No	No	Yes	No	No	No	No	No
2033	Banshai	0	0	0	2	0	0	0	0	No	No	Yes	No	No	Yes	Yes	No
2034	Jhero Jamirtala	0	0	1	0	0	0	0	0	No	No	Yes	No	No	No	No	No

Availability of toilet & others Yes / No				Communication and transport facilities (If amenities available code -Yes is given except for Village Pin Code ,If not available within the village , the distance range code viz; a for < 5 Kms, b for 5-10 Kms and c for 10+ kms of nearest place where facility is available is given).							Comm Pin C		
Community toilet including bath.	Community toilet excluding bath.	Rural sanitary mart or sanitary hardware outlet available near the village.	Community bio- gas or recycle of waste for productive use.	Post office(PO)	Sub post office (SPO)	Post & Telegraph office (P&TO)	Village Pin Code	Telephones (Land lines)	Public call office (PCO)	Mobile phone coverage	Name of Village	Serial Number	Serial Number
47	48	49	50	51	52	53	54	55	56	57	2	1	1
No	No	No	No	b	a	a	713170	Yes	a	Yes	Kumarpara	1992	1992
No	No	No	No	a	Yes	a	713170	Yes	Yes	Yes	Singarkon	1993	1993
No	No	No	No	a	a	b	713515	Yes	a	Yes	Dakshin Nawapara	1994	1994
No	No	No	No	a	a	a	713170	a	a	Yes	Saidpur	1995	1995
No	No	No	No	a	a	c	713122	Yes	a	a	Patilpara	1996	1996
No	No	No	No	b	b	b	713122	Yes	Yes	Yes	Bara Baharkuli	1997	1997
No	No	No	No	a	a	b	713501	a	a	Yes	Kaparpur	1998	1998
No	No	No	No	b	a	b	712146	Yes	a	Yes	Kola	1999	1999
No	No	No	No	Yes	Yes	b	712146	Yes	Yes	Yes	Kulti	2000	2000
No	No	No	No	b	a	b	713122	b	a	Yes	Simla	2001	2001
No	No	No	No	a	Yes	a	713122	Yes	Yes	Yes	Badla	2002	2002
No	No	No	No	b	Yes	a	713423	Yes	Yes	Yes	Chagram	2003	2003
No	No	No	Yes	b	a	a	713434	Yes	a	b	Dakshin Goara	2004	2004
No	No	No	No	b	a	a	713170	Yes	a	a	Noara	2005	2005
No	No	No	No	a	a	c	713122	Yes	a	Yes	Arbelia	2006	2006
No	Yes	Yes	No	a	a	a	713122	Yes	a	Yes	Kadiara	2007	2007
No	No	No	No	a	b	c	713122	Yes	a	Yes	Jaypur	2008	2008
No	No	No	No	a	b	b	713122	Yes	a	Yes	Bhabanandapur	2009	2009
No	No	Yes	No	Yes	b	b	713122	Yes	Yes	Yes	Goda Gobindabati	2010	2010
No	No	No	No	a	b	b	713122	a	a	Yes	Madhubati	2011	2011
No	No	No	No	a	b	b	713122	Yes	a	Yes	Kadamba	2012	2012
No	No	No	No	a	b	b	713122	Yes	Yes	Yes	Nepakuli	2013	2013
No	No	No	No	b	b	b	713122	Yes	a	Yes	Umarpur	2014	2014
No	No	No	No	a	a	b	713409	Yes	Yes	Yes	Jiudhara (P)	2015	2015
No	No	Yes	No	a	a	a	712512	Yes	Yes	Yes	Kuledaha	2016	2016
No	No	Yes	No	a	a	a	713409	Yes	Yes	Yes	Hanspukur (P)	2017	2017
No	No	Yes	No	a	Yes	a	712512	Yes	Yes	Yes	Satgachhi	2018	2018
No	No	Yes	No	a	a	a	713405	Yes	Yes	Yes	Medgachhi Paikpara	2019	2019
No	No	Yes	No	b	a	b	712512	Yes	Yes	Yes	Satapati	2020	2020
No	No	Yes	No	b	a	b	712512	Yes	Yes	Yes	Bundebaj	2021	2021
No	No	Yes	No	b	a	b	713146	Yes	Yes	Yes	Barasat	2022	2022
No	No	Yes	No	a	a	b	712512	Yes	Yes	Yes	Purbba Sahapur	2023	2023
No	No	No	No	a	b	a	713409	Yes	b	Yes	Kalyanpur	2024	2024
No	No	No	No			a	712512	Yes	Yes	Yes	Kusdanga	2025	2025
No	No	Yes	No	a	a	a	712512	Yes	Yes	Yes	Ara	2026	2026
No	No	No	No	a	a	a	713512	Yes	a	Yes	Shrirampur	2027	2027
No	No	No	No	b	b	b	713409	Yes	a	a	Rahatpur	2028	2028
No	No	No	No	b	b	b	713422	Yes	b	Yes	Khagrakur	2029	2029
No	No	No	No	c	b	b	713422	Yes	b	Yes	Beguni	2030	2030
No	No	No	No	b	b	b	712146	Yes	a	Yes	Hijli	2031	2031
No	No	No	No	b	b	b	713146	a	a	Yes	Chak Simla	2032	2032
No	No	No	No	a	a	a	712512	Yes	b	Yes	Banshai	2033	2033
No	No	No	No			b	712146	a	a	Yes	Jhero Jamirtala	2034	2034

unication and transport facilities (If amenities available code -Yes is given except for Village ode ,If not available within the village , the distance range code viz; a for <5 Kms, b for 5-10 Kms and c for 10+ kms of nearest place where facility is available is given).

Village connected to highways,vill (If amenities available code -Yes village , the distance range code and c for 10+ kms of nearest place

Name of Village	Internet cafés/ Common service centre (CSC)	Private courier facility	Bus service (Public & Private)	Railway stations	Auto/Modified Autos	Taxis and Vans	Tractors	Cycle-pulled rickshaws(Manual & Machine driven)	Carts driven by animals	Sea /River ferry service	Connected to national highway(NH)	Connected to state highway(SH)	Connected to major district road (MDR)	Connected to others district road	Pucca roads	Kutchcha roads
2	58	59	60	61	62	63	64	65	66	67	68	69	70	71	72	73
Kumarpara	a	b	Yes	b	a	a	Yes	a	Yes	c	c	b	Yes	a	Yes	Yes
Singarkon	Yes	Yes	Yes	c	Yes	Yes	Yes	Yes	Yes	c	b	c	Yes	Yes	Yes	Yes
Dakshin Nawapara	a	c	a	c	a	a	Yes	a	Yes	c	c	c	a	a	a	Yes
Saidpur	a	c	a	b	c	a	Yes	a	Yes	c	b	c	a	a	a	Yes
Patilpara	a	c	a	b	a	Yes	Yes	Yes	Yes	c	c	c	Yes	Yes	a	Yes
Bara Baharkuli	b	c	a	b	a	a	Yes	a	Yes	c	b	c	b	b	a	Yes
Kaparpur	b	b	a	b	a	a	a	a	Yes	c	b	c	c	a	a	Yes
Kola	a	b	a	b	a	a	Yes	a	Yes	c	c	c	a	a	a	Yes
Kulti	b	b	Yes	b	Yes	Yes	Yes	Yes	Yes	c	b	c	b	Yes	Yes	Yes
Simla	b	c	a	c	a	a	Yes	a	Yes	c	c	c	a	a	a	Yes
Badla	a	c	Yes	c	Yes	Yes	Yes	Yes	Yes	c	c	c	a	Yes	Yes	Yes
Chagram	a	b	Yes	b	Yes	Yes	Yes	Yes	Yes	c	c	b	a	Yes	Yes	Yes
Dakshin Goara	a	a	a	b	a	a	Yes	a	Yes	c	c	b	a	Yes	a	Yes
Noara	a	a	a	b	a	a	Yes	a	Yes	c	c	b	Yes	Yes	a	Yes
Arbelia	c	c	a	c	c	Yes	Yes	Yes	Yes	c	c	b	Yes	a	a	Yes
Kadiara	a	a	a	a	a	Yes	Yes	Yes	Yes	c					a	Yes
Jaypur	c	c	a	b	c	Yes	Yes	Yes	Yes	c	c	b	c	Yes	Yes	Yes
Bhabanandapur	b	b	Yes	b	b	Yes	Yes	Yes	Yes	c	c	b	Yes	Yes	Yes	Yes
Goda Gobindabati	b	b	Yes	b	b	Yes	Yes	Yes	Yes	c	c	b	Yes	Yes	Yes	Yes
Madhubati	b	b	a	b	b	Yes	Yes	a	Yes	c	c	b	Yes	Yes	a	Yes
Kadamba	b	b	a	b	b	Yes	Yes	Yes	Yes	c	c	b	c	Yes	a	Yes
Nepakuli	b	b	Yes	b	b	Yes	Yes	Yes	Yes	c	c	b	Yes	Yes	Yes	Yes
Umarpur	b	b	Yes	a	b	Yes	Yes	Yes	Yes	c	c	b	Yes	Yes	Yes	Yes
Judhara (P)	a	a	Yes	a	Yes	Yes	Yes	Yes		c	b	Yes		Yes	Yes	Yes
Kuledaha	a	a	a	a	a	Yes	Yes	Yes	Yes	c	c			Yes	Yes	Yes
Hanspukur (P)	a	a	a	a	a	Yes	Yes	Yes	Yes	c	c	a		Yes	Yes	Yes
Satgachhi	a	b	Yes	a	a	Yes	Yes	Yes	a	c	c	a			Yes	Yes
Medgachhi Paikpara	b	b	a	a	b	Yes	Yes	Yes	Yes	b	c	a	a	Yes	a	Yes
Satapati	b	b	Yes	b	b	Yes	Yes	Yes	Yes	b	c				Yes	Yes
Bundebaj	b	b	Yes	b	b	Yes	Yes	Yes	Yes	b	c				Yes	Yes
Barasat	b	b	Yes	b	b	Yes	Yes	Yes	Yes	b	c		a		Yes	Yes
Purbba Sahapur	b	b	Yes	b	b	Yes	Yes	Yes	Yes	b	c			Yes	a	Yes
Kalyanpur	b	b	a	b	b	b	Yes	Yes	Yes	b	c	a	a	a	a	Yes
Kusdanga	b	b	Yes	b	b	b	Yes	Yes	Yes	b	c	Yes		Yes	a	Yes
Ara	a	a	Yes	a	a	Yes	Yes	Yes	Yes	a	c		a	Yes	a	Yes
Shrirampur	c	b	Yes	a	a	a	Yes	Yes	a	b		Yes		Yes	a	Yes
Rahatpur	a	a	a	a	b	b	Yes	Yes	Yes	c			a		a	Yes
Khagrakur	b	b	a	a	a	a	Yes	Yes	Yes	c	c	a	a	a	a	Yes
Beguni	b	b	b	b	b	b	Yes	Yes	Yes	c	c	a	a	Yes	a	Yes
Hijli	b	b	Yes	b	b	b	a	b	a	c	c	a	b	Yes	a	Yes
Chak Simla	b	b	a	b	b	b	a	b	a	c	c	b	a	a	a	Yes
Banshai	b	b	a	b	b	b	Yes	Yes	Yes	c	c	b	a	a	a	Yes
Jhero Jamirtala	b	b	a	b	b	b	a	b	a	c	c	b	a	a	a	Yes

age roads, banks & credit societies is given, If not available within the viz; a for < 5 Kms, b for 5-10 Kms where facility is available is given).														Availability of miscellaneous facilities (If amenities available code -Yes is given, If not available within the village , the distance range code viz; a for < 5 Kms, b for 5-10 Kms and c for 10+ kms of nearest place where facility is available is given).		Ava within
Water bounded macadam(WBM) roads	Navigable waterway (river/canal)(NW)	Footpaths (FP)	Commercial & Co-operative Banks	ATM	Agricultural Credit Societies	Self-Help Group (SHG)	Public distribution system (PDS) shop	Mandis / Regular market	Weekly Haat	Agricultural marketing society	Integrated Child Development Scheme (Nutritional Centres)	Anganwadi Centre (Nutritional Centres)	Others (Nutritional Centres)	Name of Village	Serial Number	Serial Number
74	75	76	77	78	79	80	81	82	83	84	85	86	87	2	1	1
Yes	b	Yes	a	b	Yes	Yes	a	c	a	Yes	Yes	Yes	Yes	Kumarpara	1992	1992
Yes	c	Yes	Yes	c	Yes	Yes	Yes	Yes	Yes	Yes	c	Yes	Yes	Singarkon	1993	1993
Yes	c	Yes	a	c	c	Yes	a	c	a	a	c	Yes	Yes	Dakshin Nawapara	1994	1994
Yes	c	Yes	a	c	c	Yes	a	c	a	a	Yes	Yes	Yes	Saidpur	1995	1995
c	c	Yes	Yes	c	Yes	Yes	a	c	a	Yes	Yes	Yes	Yes	Patilpara	1996	1996
Yes	c	Yes	b	b	c	Yes	a	c	b	c	Yes	Yes	Yes	Bara Baharkuli	1997	1997
Yes	c	Yes	a	b	c	Yes	a	c	a	a	c	a	Yes	Kaparpur	1998	1998
Yes	a	Yes	b	b	c	Yes	a	c	a	a	Yes	Yes	Yes	Kola	1999	1999
Yes	c	Yes	Yes	b	Yes	Yes	Yes	Yes	Yes	Yes	Yes	Yes	Yes	Kulti	2000	2000
Yes	c	Yes	b	c	c	Yes	a	c	b	c	c	Yes	Yes	Simla	2001	2001
Yes	c	Yes	a	c	Yes	Yes	Yes	c	a	Yes	Yes	Yes	Yes	Badla	2002	2002
Yes	b	Yes	a	b	Yes	Yes	Yes	Yes	Yes	Yes	Yes	Yes	Yes	Chagram	2003	2003
Yes	b	Yes	a	b	c	Yes	a	c	a	a	b	Yes	Yes	Dakshin Goara	2004	2004
Yes	b	Yes	a	b	c	Yes	a	c	a	a	b	Yes	Yes	Noara	2005	2005
c	c	Yes	c	c	c	Yes	a	c	a	c	a	Yes	Yes	Arbelia	2006	2006
Yes	Yes	Yes	a	a	c	Yes	a	c	a	a	Yes	Yes	Yes	Kadiara	2007	2007
c	c	Yes	c	c	Yes	Yes	a	c	a	c	b	Yes	Yes	Jaypur	2008	2008
c	b	Yes	b	b	Yes	Yes	a	c	a	b	a	Yes	Yes	Bhabanandapur	2009	2009
c	b	Yes	b	b	c	Yes	Yes	c	a	a	a	Yes	Yes	Goda Gobindabati	2010	2010
c	b	Yes	b	b	c	Yes	a	c	a	a	b	Yes	Yes	Madhubati	2011	2011
c	b	Yes	b	b	c	Yes	Yes	c	b	b	b	Yes	Yes	Kadamba	2012	2012
c	b	Yes	b	b	c	Yes	Yes	b	Yes	Yes	b	Yes	Yes	Nepakuli	2013	2013
c	b	Yes	b	b	c	Yes	Yes	b	Yes	Yes	b	Yes	Yes	Umarpur	2014	2014
Yes	a	Yes	a	a	Yes	Yes	Yes	Yes	Yes	Yes	Yes	Yes	Yes	Jiudhara (P)	2015	2015
a	Yes	b	b	Yes	Yes	a	c	b	b	Yes	Yes	Yes	Yes	Kuledaha	2016	2016
Yes	a	Yes	a	a	Yes	Yes	Yes	c	Yes	Yes	Yes	Yes	Yes	Hanspukur (P)	2017	2017
a	b	Yes	b	b	c	Yes	Yes	c	Yes	Yes	Yes	Yes	Yes	Satgachhi	2018	2018
Yes	b	Yes	b	b	c	Yes	a	Yes	Yes	a	Yes	Yes	Yes	Medgachhi Paikpara	2019	2019
Yes	b	Yes	b	b	c	Yes	Yes	Yes	Yes	Yes	Yes	Yes	Yes	Satapati	2020	2020
Yes	b	Yes	b	b	Yes	Yes	Yes	c	a	a	Yes	Yes	Yes	Bundebaj	2021	2021
a	b	Yes	b	b	c	Yes	Yes	c	Yes	Yes	Yes	Yes	Yes	Barasat	2022	2022
Yes	b	Yes	b	b	Yes	Yes	a	c	b	Yes	Yes	Yes	Yes	Purbba Sahapur	2023	2023
Yes		Yes	a	b	c	Yes	Yes	c	Yes	Yes	Yes	Yes	Yes	Kalyanpur	2024	2024
Yes	b	Yes	Yes	b	c	Yes	Yes	c	Yes	Yes	Yes	Yes	Yes	Kusdanga	2025	2025
Yes	a	Yes	a	a	c	Yes	a	c	a	a	Yes	Yes	Yes	Ara	2026	2026
a	b	Yes	a	a	c	Yes	a	c	a	a	Yes	Yes	Yes	Shrirampur	2027	2027
Yes	b	Yes		a	c	Yes	a	c	a	a	Yes	Yes	Yes	Rahatpur	2028	2028
Yes	b		a	b	c	Yes	a	c	a	a	Yes	Yes	Yes	Khagrakur	2029	2029
Yes	b	b	a	b	c	Yes	a	c	b	b	a	a	Yes	Beguni	2030	2030
			a	b	c	Yes	a	c	a	b	Yes	Yes	Yes	Hijli	2031	2031
			a	b	c	Yes	a	c	a	b	Yes	Yes	Yes	Chak Simla	2032	2032
Yes	b	Yes			c	Yes	a	c	b	b	Yes	Yes	Yes	Banshai	2033	2033
			a	b	c	Yes	a	c	a	b	Yes	Yes	Yes	Jhero Jamirtala	2034	2034

Availability of miscellaneous facilities (If amenities available code -Yes is given, If not available the village, the distance range code viz; a for < 5 Kms, b for 5-10 Kms and c for 10+ kms of nearest place where facility is available is given).

Availability of electricity (Yes/No)

Name of Village	ASHA (Accredited Social Health Activist)	Community centre with/without TV	Sports Field,	Sports Club / Recreation Centre	Cinema / Video Hall	Public Library	Public Reading Room	Newspaper Supply	Assembly Polling station	Birth & Death Registration Office	Power Supply for Domestic Use (ED)	Power Supply for Agricultural Use (EAG)	Power Supply for Commercial Use (EC)	Power Supply for All Uses (EA)
2	88	89	90	91	92	93	94	95	96	97	98	99	100	101
Kumarpara	Yes	Yes	Yes	Yes	a	a	a	Yes	a	a	Yes	No	Yes	No
Singarkon	Yes	Yes	Yes	Yes	c	Yes	Yes	Yes	Yes	a	Yes	No	Yes	No
Dakshin Nawapara	Yes	Yes	a	Yes	c	a	a	Yes	a	a	Yes	No	Yes	No
Saidpur	Yes	a	a	a	c	a	a	Yes	a	a	Yes	No	Yes	No
Patilpara	b	a	Yes	Yes	b	a	a	Yes	Yes	a	Yes	Yes	Yes	Yes
Bara Baharkuli	Yes	b	Yes	Yes	b	b	b	Yes	Yes	b	Yes	No	Yes	No
Kaparpur	Yes	a	a	a	b	a	a	Yes	a	b	Yes	No	Yes	No
Kola	Yes	a	a	a	b	a	a	Yes	a	b	Yes	No	Yes	No
Kulti	Yes	Yes	Yes	Yes	b	Yes	Yes	Yes	Yes	Yes	Yes	No	Yes	No
Simla	c	a	Yes	Yes	b	a	a	Yes	a	a	Yes	No	Yes	No
Badla	Yes	Yes	Yes	Yes	c	a	a	Yes	Yes	Yes	Yes	No	Yes	No
Chagram	Yes	Yes	Yes	Yes	Yes	Yes	Yes	Yes	Yes	Yes	Yes	No	Yes	No
Dakshin Goara	Yes	Yes	a	Yes	b	a	a	Yes	a	a	Yes	No	Yes	No
Noara	Yes	Yes	a	Yes	b	a	a	Yes	a	a	Yes	No	Yes	No
Arbelia	c	c	b	b	c	a	a	Yes	Yes	b	Yes	Yes	Yes	Yes
Kadiara	Yes	Yes	Yes	Yes	a	Yes	Yes	Yes	Yes	Yes	Yes	Yes	Yes	Yes
Jaypur	c	c	a	c	b	a	a	Yes	Yes	a	Yes	Yes	Yes	Yes
Bhabanandapur	c	b	a	b	b	a	a	Yes	Yes	a	Yes	Yes	Yes	Yes
Goda Gobindabati	c	b	b	b	b	a	a	Yes	Yes	Yes	Yes	Yes	Yes	Yes
Madhubati	c	b	b	b	b	b	b	Yes	a	a	Yes	Yes	Yes	Yes
Kadamba	c	b	Yes	b	b	a	a	Yes	Yes	a	Yes	Yes	Yes	Yes
Nepakuli	c	b	b	b	b	b	b	Yes	Yes	a	Yes	Yes	Yes	Yes
Umarpur	c	b	b	b	b	b	b	Yes	Yes	a	Yes	Yes	Yes	Yes
Judhara (P)	Yes	a	a	a	a	a	a	Yes	Yes	Yes	Yes	Yes	Yes	Yes
Kuledaha	Yes	b	Yes	b	b	a	a	Yes	a	a	Yes	Yes	Yes	Yes
Hanspukur (P)	Yes	a	a	Yes	Yes	Yes	Yes	Yes	Yes	b	Yes	Yes	Yes	Yes
Satgachhi	Yes	Yes	Yes	Yes	Yes	Yes	Yes	Yes	Yes	Yes	Yes	Yes	Yes	Yes
Medgachhi Paikpara	Yes	b	a	Yes	a	a	a	Yes	Yes	a	Yes	Yes	Yes	Yes
Satapati	Yes	b	Yes	Yes	b	b	b	Yes	Yes	Yes	Yes	Yes	Yes	Yes
Bundebaj	Yes	b	Yes	Yes	b	b	b	Yes	Yes	Yes	Yes	Yes	Yes	Yes
Barasat	Yes	Yes	Yes	Yes	Yes	Yes	Yes	Yes	Yes	Yes	Yes	Yes	Yes	Yes
Purbba Sahapur	Yes	b	Yes	Yes	b	b	b	Yes	a	a	Yes	Yes	Yes	Yes
Kalyanpur	Yes	Yes	Yes	Yes	Yes	Yes	Yes	Yes	Yes	Yes	Yes	Yes	Yes	Yes
Kusdanga	Yes	Yes	Yes	b	b	b	b	Yes	Yes	b	Yes	Yes	Yes	Yes
Ara	Yes	Yes	a	a	a	a	a	Yes	Yes	b	Yes	Yes	Yes	Yes
Shrirampur	Yes	Yes	a	a	a	a	a	Yes	Yes	a	Yes	Yes	Yes	Yes
Rahatpur	Yes	a	a	a	a	a	a	Yes	Yes	a	Yes	Yes	No	No
Khagrakur	Yes	a	Yes	a	a	a	a	Yes	Yes	a	Yes	Yes	No	No
Beguni	a	b	a	b	b	b	b	Yes	a	a	Yes	Yes	No	No
Hijli	Yes	b	Yes	b	b	b	b	Yes	a	b	Yes	Yes	Yes	Yes
Chak Simla	Yes	b	b	b	b	b	b	Yes	a	b	Yes	No	No	No
Banshai	Yes	b	Yes	b	b	b	b	Yes	Yes	b	Yes	Yes	Yes	Yes
Jhero Jamirtala	Yes	b	a	b	b	b	b	Yes	a	b	Yes	Yes	No	No



Nearest Town		Land Use							
		Area under different types of land use ( in hectares rounded up to one decimal place)							
Name	Distance range code i. e. a for < 5 Kms, b for 5-10 Kms and c for 10+ kms .	Forests	Area under Non-agricultural Uses	Barren and Un-cultivable land	Permanent Pastures and Other Grazing Lands	Land Under Miscellaneous Tree Crops etc.	Culturable Waste Land	Name of Village	Serial Number
102	103	104	105	106	107	108	109	2	1
KALNA	b	2.2	10.8	0	0	0	2.2	Kumarpara	1992
KALNA	b	0	38.2	0	0	0	4.4	Singarkon	1993
KALNA	c	0	2.7	0	0	0	1.2	Dakshin Nawapara	1994
KALNA	c	0.6	3.4	0	0	0	0.1	Saidpur	1995
KALNA	b	0	5.5	0	0	0	0	Patilpara	1996
KALNA	c	0	14.3	0	0	0	9.9	Bara Baharkuli	1997
KALNA	c	0	2.5	0	0	0	1.5	Kaparpur	1998
KALNA	c	0	15.2	0	0	0	0.8	Kola	1999
KALNA	c	0	26.8	0	0	0	1	Kulti	2000
KALNA	c	0	6.4	0	0	0	0.4	Simla	2001
KALNA	c	0	19	0	0	0	0.9	Badla	2002
KALNA	b	0	12.4	0	0	0	0.8	Chagram	2003
KALNA	b	0	6.5	0	0	0	1.5	Dakshin Goara	2004
KALNA	b	0	30.7	0	0	0	1.2	Noara	2005
KALNA	c	0	2	0	0	0	2.2	Arbelia	2006
KALNA	c	0	26.1	0	0	0	0	Kadiara	2007
KALNA	b	0	10	0	0	0	0	Jaypur	2008
KALNA	b	0	1.6	0	0	0	0	Bhabanandapur	2009
KALNA	a	0	30	0	0	0	1.3	Goda Gobindabati	2010
KALNA	b	0	4	0	0	0	0.4	Madhubati	2011
KALNA	b	0	2.6	0	0	0	5.2	Kadamba	2012
KALNA	b	0	4	0	0	0	1.1	Nepakuli	2013
KALNA	b	0	3.5	0	0	0	2.1	Umarpur	2014
KALNA	a	0	83.5	0	0	0	0	Judhara (P)	2015
KALNA	a	0	37.9	0	0	0	0	Kuledaha	2016
KALNA	a	0	8	0	0	0	1.4	Hanspukur (P)	2017
KALNA	b	0	7.5	0	0	0	0	Satgachhi	2018
KALNA	b	0	29.7	0	0	0	0	Medgachhi Paikpara	2019
KALNA	b	0	12	0	0	0	33.3	Satapati	2020
KALNA	b	0	56.6	0	0	0	0	Bundebaj	2021
KALNA	b	0	20.5	0	0	0	0	Barasat	2022
KALNA	b	0	43.2	0	0	0	0	Purbba Sahapur	2023
KALNA	b	0	21.1	0	0	0	2	Kalyanpur	2024
KALNA	b	0	11.4	0	0	0	2.5	Kusdanga	2025
KALNA	a	0	38.3	0	0	0	0	Ara	2026
KALNA	a	0	8.4	0	0	0	2.3	Shrirampur	2027
KALNA	a	0	9.8	0	0	0	2.2	Rahatpur	2028
KALNA	b	0	4.8	0	0	0	0	Khagrakur	2029
KALNA	b	0	13.8	0	0	0	1	Beguni	2030
KALNA	a	0	5.7	0	0	0	0	Hijli	2031
KALNA	b	0	1.8	0	0	0	0	Chak Simla	2032
KALNA	b	0	18	0	0	0	2.3	Banshai	2033
KALNA	b	0	10.2	0	0	0	0	Jhero Jamirtala	2034

Land Use											
Area under different types of land use ( in hectares rounded up to one decimal place)							Area irrigated by source (in hectare).				
Serial Number	Name of Village	Fallow lands other than current fallows	Current Fallows	Net Area Sown	Total Irrigated Land Area	Total Un-irrigated Land Area	Canals ( C )	Wells/Tube-wells(W/TW)	Tanks/Lakes(T/L)	Water Falls(WF)	Others(O)
1	2	110	111	112	113	114	115	116	117	118	119
1992	Kumarpara	0	0	55.8	34.6	21.3	0	0	0	0	34.6
1993	Singarkon	0	0	257.9	201.2	56.7	0	0	0	0	201.2
1994	Dakshin Nawapara	0	0	42.4	29.3	13.2	0	0	0	0	29.3
1995	Saidpur	0	0	40.6	32	8.6	0	0	0	0	32
1996	Patilpara	0	0	161.6	146.6	15	0	146.6	0	0	0
1997	Bara Baharkuli	0	0	498.3	384.4	113.8	0	0	0	0	384.4
1998	Kaparpur	0	0	39.6	35.5	4	0	0	0	0	35.5
1999	Kola	0	0	108.6	91.3	17.3	0	0	0	0	91.3
2000	Kulti	0	0	180.8	151.1	29.7	0	0	0	0	151.1
2001	Simla	0	0	106.4	99.6	6.8	0	0	0	0	99.6
2002	Badla	0	0	121.7	101.3	20.4	0	0	0	0	101.3
2003	Chagram	0	0	149.8	122	27.8	0	0	0	0	122
2004	Dakshin Goara	0	0	79.7	61.9	17.8	0	0	0	0	61.9
2005	Noara	0	0	118.7	57.8	60.9	0	0	0	0	57.8
2006	Arbelia	0	0	184.8	164.8	20	116	44.8	4	0	0
2007	Kadiara	0	0	200	200	0	4.8	186.7	8.5	0	0
2008	Jaypur	0	0	48.8	44.1	4.7	20.1	24	0	0	0
2009	Bhabanandapur	0	0	249	219	30	168	48	3	0	0
2010	Goda Gobindabati	0	0	139.6	129.2	10.4	104	24	1.2	0	0
2011	Madhubati	0	0	68.2	60.2	8	40	16	4.2	0	0
2012	Kadamba	0	0	201.2	166.2	35	84	80	2.2	0	0
2013	Nepakuli	0	0	92	80	12	52	24	4	0	0
2014	Umarpur	0	0	132.6	112.6	20	88	20	4.6	0	0
2015	Jiudhara (P)	0	0	164.4	156.4	8	0	147.2	9.2	0	0
2016	Kuledaha	0	0	25.3	10	15.3	0	10	0	0	0
2017	Hanspukur (P)	0	0	52.8	40.2	12.6	0	40.2	0	0	0
2018	Satgachhi	0	0	9.3	0	9.3	0	0	0	0	0
2019	Medgachhi Paikpara	0	0	32	4	28	0	0	0	0	4
2020	Satapati	0	0	115.7	45.7	70	0	45.7	0	0	0
2021	Bunde baj	0	0	94.6	31.7	62.9	0	31.7	0	0	0
2022	Barasat	0	0	75.5	25.3	50.2	0	25.3	0	0	0
2023	Purbba Sahapur	0	0	81	33	48	0	33	0	0	0
2024	Kalyanpur	0	0	152.6	143.8	8.8	0	130.5	13.3	0	0
2025	Kusdanga	0	0	217.8	158.5	59.3	0	130	18.4	0	10
2026	Ara	0	0	65.8	39.3	26.5	0	39.3	0	0	0
2027	Shrirampur	0	0	98.8	42.8	56	0	38.3	4.5	0	0
2028	Rahatpur	0	0	88.7	73.4	15.3	0	52.3	7.8	0	13.2
2029	Khagrakur	0	0	91.6	88.1	3.5	0	67	13.2	0	7.9
2030	Beguni	0	0	46.1	46.1	0	0	34	7.8	0	4.2
2031	Hijli	0	0	54.6	52.1	2.4	0	30.1	8	0	14
2032	Chak Simla	0	0	65.6	60.7	4.9	0	43.4	3	0	14.3
2033	Banshai	0	0	137.5	97.9	39.6	0	62.4	10.2	0	25.3
2034	Jhero Jamirtala	0	0	53.9	53.9	0	0	17	4	0	32.9

Name of three most important commodities manufactured			Name of Village	Serial Number
First	Second	Third		
120	121	122	2	1

			Kumarpara	1992
			Singarkon	1993
			Dakshin Nawapara	1994
			Saidpur	1995
			Patilpara	1996
			Bara Baharkuli	1997
			Kaparpur	1998
			Kola	1999
			Kulti	2000
			Simla	2001
			Badla	2002
			Chagram	2003
			Dakshin Goara	2004
			Noara	2005
			Arbelia	2006
Das Handloom	Nemai Das Handloom	Biswajit Malik Pakha	Kadiara	2007
			Jaypur	2008
			Bhabanandapur	2009
			Goda Gobindabati	2010
			Madhubati	2011
			Kadamba	2012
			Nepakuli	2013
			Umarpur	2014
			Jiudhara (P)	2015
			Kuledaha	2016
Brick Field			Hanspukur (P)	2017
			Satgachhi	2018
			Medgachhi Paikpara	2019
			Satapati	2020
			Bundebaj	2021
			Barasat	2022
			Purbba Sahapur	2023
			Kalyanpur	2024
			Kusdanga	2025
			Ara	2026
			Shrirampur	2027
			Rahatpur	2028
			Khagrakur	2029
			Beguni	2030
			Hijli	2031
			Chak Simla	2032
			Banshai	2033
			Jhero Jamirtala	2034

Census of India 2011  
Amenities and Land use

Serial Number	Name fo Village	Location code no.	Total area of the village ( in hectares rounded up to one decimal place)	Total population ( 2011 census )	Number of households (2011 census)	Number of educational amenities availab village, the distance range code viz; a for for 10+ kms of nearest place where fa							
						Pre-Primary school (PP)	Primary school (P)	Middle school (M)	Secondary School (S)	Senior Secondary school (SS)	Degree college of arts science & commerce (ASC)	Engineering college(EC)	Medical college (MC)
1	2	3	4	5	6	7	8	9	10	11	12	13	14
2035	Boalia	320582	185.1	974	215	2	2		a	c	c	c	
2036	Hatgachha	320583	307.7	2831	726	2	2	1	1	b	b	b	c
2037	Bazar Krishnapur	320584	49.7	383	80	1	1		c	a	c	c	c
2038	Maheswarpur	320585	125.5	1097	260	1	1	c	b	b	c	c	c
2039	Ekchaka	320586	252.1	1991	515	2	2	a	a	b	b	b	c
2040	Kelenai	320587	155.4	979	244	1	1	a	a	a	a	c	c
2041	Dwariatan	320588	260	1258	283	1	1	1	1	1	b	c	c
2042	Jharubati	320589	94.8	810	190	1	1	b	a	a	b	c	c
2043	Dafarpur	320590	235.9	1747	366	1	1	1	1	1	b	c	c
2044	Burumpara	320591	123.8	294	77	1	1			a	c	c	c
2045	Bahara	320592	76.6	655	152	1	1			a	c	c	c
2046	Panchdeuli	320593	115.8	483	94	1	1			a	c	c	c
2047	Ichhapur	320594	84.4	1168	270	1	1	1	1	1	c	c	c
2048	Kutabpur	320595	53.6	85	22	a				a	c	c	c
2049	Dakshin Krishnapur	320596	115.7	652	163	1	1	a	a	a	c	c	c
2050	Dakshin Durgapur	320597	159.1	1438	326	1	1		a	a	c	c	c
2051	Dampara	320598	99.7	673	151	1	1		a	a	c	c	c
2052	Paharpur	320599	46.2	598	130	1	1		a	a	c	c	c
2053	Pathar Ghata	320600	329.6	2616	600	3	3	1	1	a	c	c	c
2054	Chhota Baharkuli	320601	251.9	1840	417	2	2		a	a	c	c	c
2055	Kasipur	320602	249.4	1629	403	1	1		a	a	c	c	c
2056	Arjuna	320603	162.5	1393	301	1	1		a	b	b	c	c
2057	Kaigaria	320604	110.2	471	120	1	1		a	a	c	c	c
2058	Suye	320605	80.4	273	53	1	1		a	a	c	c	c
2059	Pindira	320606	216.6	1213	293	1	1			a	c	c	c
2060	Angarson	320607	95.8	1105	285	1	1	1	1	1	c	c	c
2061	Rameswar	320608	141.3	963	231	2	2			a	c	c	c
2062	Kanibamni	320609	143.8	1393	313	2	2			1	c	c	c
<b>Block T O T A L :</b>			<b>16974.5</b>	<b>157235</b>	<b>37169</b>	<b>149</b>	<b>147</b>	<b>27</b>	<b>19</b>	<b>10</b>	<b>1</b>	<b>0</b>	<b>0</b>

**- Village Directory**

(As in 2009)

le. (If not available within the < 5 Kms, b for 5-10 Kms and c if facility is available is given).					Number of Medical Amenities available. (If not available within the village, the distance range code viz; a for < 5 Kms, b for 5-10 Kms and c for 10+ kms of nearest place where facility is available is given).										Name of Village	Serial Number		
Management institute (MI)	Polytechnic (Pt)	Vocational training school /ITI	Non-formal training centre (NFTC)	Special school for disabled (SSD)	Others (specify)	Community health centre (CHC)	Primary health centre (PHC)	Primary health sub centre (PHS)	Maternity and child welfare centre (MCWC)	T.B. clinic (TBC)	Hospital-allopathic (HA)	Hospital-alternative medicine (HO)	Dispensary (D)	Veterinary hospital (VH)			Mobile health clinic (MHC)	Family welfare centre (FWC)
15	16	17	18	19	20	21	22	23	24	25	26	27	28	29	30	31		1
c	c	c	c	c		b	a	a	c	c	c	a	c	a	b		Boalia	2035
c	b	b	b	c		b	b	a	a	b	b	b	1	b	a	a	Hatgachha	2036
c	c	c		c		b	b	b	c	c	c		a	c			Bazar Krishnapur	2037
c	c	c	c	b		c	b	b	c	c	c	c	c	c	c	b	Maheswarpur	2038
c	b	b	b	c		b	b	1	1	b	b	b	b	b	b	1	Ekchaka	2039
c	a	a	a	c		c	a	a	c	a	a	a	a	c	a	a	Kelenai	2040
c	b	c	b	b		b	b	b	b	b	b	c	b	b	c	b	Dwariatan	2041
c	b	c	b	b		b	b	a	b	b	b	c	b	b	c	b	Jharubati	2042
c	c	c	c	b		c	b	b	c	c	c	c	c	c	c	c	Dafarpur	2043
c	c	c		b		a	a	c	c	c	c	c	a	c		a	Burumpara	2044
c	c	c		b		a	a	a	c	c	c	c	c	c		a	Bahara	2045
c	c	c		b		b	a	b	c	c	c	c	c	c	c	b	Panchdeuli	2046
c	c	c		b		a		1	a	a	c	c	c	c	c	a	Ichhapur	2047
c	c	c		b		a	a	a	c	c	c	c	c	c		a	Kutabpur	2048
c	c	b	c	b		c	a	a	a	a	c		a	b		a	Dakshin Krishnapur	2049
c	c	c		b		a	a	a	c	c	c	c	c	c		a	Dakshin Durgapur	2050
c	c	c		c		b	a	b	c	c	c	c	c	c		b	Dampara	2051
c	c	c		c		b		1	b	b	c	c	c	c		b	Paharpur	2052
c	c	c		c		b		1	b	b	c	c	c	c		b	Pathar Ghata	2053
c	c	c		c		a		1	a	c	c	c	c	c		a	Chhota Baharkuli	2054
c	c	c		b		b	a	b	c	c	c	c	c	c		b	Kasipur	2055
c	c	c		c		b	a	b	c	c	c	c		c		b	Arjuna	2056
c	c	c		c		b	a	b	c	c	c	c	c	c		b	Kaigaria	2057
c	c	c		c		b	a	a	c	c	c	c	c	c		b	Suye	2058
c	c	c		c		b	a	b	c	c	c	c	c	c		b	Pindira	2059
c	c	c		c			1	1	b	c	c	c	c	c	c	b	Angarson	2060
c	c	c		c		b	a	a	b	c	c	c	c	c		a	Rameswar	2061
c	c	c		c		b	a	a	b	c	c	c	c	c		b	Kanibamni	2062
<b>0</b>	<b>0</b>	<b>0</b>	<b>0</b>	<b>1</b>	<b>12</b>	<b>0</b>	<b>6</b>	<b>25</b>	<b>8</b>	<b>4</b>	<b>3</b>	<b>3</b>	<b>18</b>	<b>1</b>	<b>1</b>	<b>3</b>	<b>: Block T O T A L</b>	

Serial Number	Name fo Village	Number of Non-Government Medical Amenities available.							Availability of drinking water - Yes / No							
		Charitable non Govt. hospital/Nursing home.	Medical practitioner with MBBS Degree	Medical practitioner with other degree	Medical practitioner with no degree	Traditional practitioner and faith healer	Medicine Shop	Others	Tap water (Treated/Untreated)	Well water (Covered / Uncovered well)	Hand Pump	Tube wells / Bore well	Spring	River / Canal	Tank / Pond / Lake	Others
1	2	32	33	34	35	36	37	38	39	40	41	42	43	44	45	46
2035	Boalia	0	0	0	0	0	0	0	No	No	Yes	No	No	No	No	No
2036	Hatgachha	0	0	2	8	1	1	0	No	No	Yes	No	No	No	No	No
2037	Bazar Krishnapur	0	0	0	0	2	0	0	No	No	Yes	No	No	No	Yes	No
2038	Maheswarpur	0	0	0	0	0	0	0	No	No	No	Yes	No	Yes	Yes	No
2039	Ekchaka	0	0	0	2	2	0	0	No	No	Yes	No	No	No	No	No
2040	Kelenai	0	0	0	3	0	0	0	No	No	Yes	No	No	No	No	No
2041	Dwariatan	0	0	0	0	0	0	0	No	No	No	Yes	No	Yes	Yes	No
2042	Jharubati	0	0	0	0	0	2	0	No	No	No	Yes	No	Yes	Yes	No
2043	Dafarpur	0	0	0	0	0	0	0	No	No	No	Yes	No	Yes	Yes	No
2044	Burumpara	0	0	0	0	0	0	0	No	No	Yes	No	No	No	Yes	No
2045	Bahara	0	0	0	0	0	0	0	No	No	Yes	No	No	Yes	Yes	No
2046	Panchdeuli	0	0	0	0	0	0	0	No	No	Yes	No	No	No	Yes	No
2047	Ichhapur	0	0	0	0	0	0	0	No	No	Yes	No	No	No	Yes	No
2048	Kutabpur	0	0	0	0	0	0	0	No	No	Yes	No	No	No	Yes	No
2049	Dakshin Krishnapur	0	0	0	0	0	0	0	Yes	No	Yes	No	No	Yes	Yes	No
2050	Dakshin Durgapur	0	0	0	0	0	0	0	No	No	Yes	No	No	Yes	Yes	No
2051	Dampara	0	0	0	0	0	0	0	No	No	Yes	No	No	No	Yes	No
2052	Paharpur	0	0	0	0	0	0	0	No	No	Yes	No	No	No	Yes	No
2053	Pathar Ghata	0	0	1	2	0	2	0	No	No	Yes	No	No	Yes	Yes	No
2054	Chhota Baharkuli	0	0	0	0	0	0	0	No	No	No	Yes	No	No	No	No
2055	Kasipur	0	0	1	0	0	0	0	No	No	Yes	No	No	No	Yes	No
2056	Arjuna	0	0	0	0	0	0	0	No	No	Yes	No	No	No	Yes	No
2057	Kaigaria	0	0	0	0	0	0	0	No	No	Yes	No	No	No	Yes	No
2058	Suye	0	0	0	0	0	0	0	No	No	Yes	No	No	Yes	No	No
2059	Pindira	0	0	0	0	0	0	0	No	No	Yes	No	No	Yes	Yes	No
2060	Angarson	0	0	0	0	0	0	0	Yes	No	Yes	No	No	No	Yes	No
2061	Rameswar	0	0	0	0	0	0	0	No	No	Yes	No	No	Yes	Yes	No
2062	Kanibamni	0	0	0	0	0	0	0	No	No	Yes	No	No	No	Yes	No
<b>Block T O T A L :</b>		<b>1</b>	<b>2</b>	<b>30</b>	<b>36</b>	<b>26</b>	<b>10</b>	<b>0</b>	<b>41</b>	<b>20</b>	<b>92</b>	<b>56</b>	<b>0</b>	<b>50</b>	<b>89</b>	<b>2</b>

Availability of toilet & others Yes / No				Communication and transport facilities (If amenities available code -Yes is given except for Village Pin Code ,If not available within the village , the distance range code viz; a for < 5 Kms, b for 5-10 Kms and c for 10+ kms of nearest place where facility is available is given).								Comm Pin C	
Community toilet including bath.	Community toilet excluding bath.	Rural sanitary mart or sanitary hardware outlet available near the village.	Community bio- gas or recycle of waste for productive use.	Post office(PO)	Sub post office (SPO)	Post & Telegraph office (P&TO)	Village Pin Code	Telephones (Land lines)	Public call office (PCO)	Mobile phone coverage	Name of Village	Serial Number	Serial Number
47	48	49	50	51	52	53	54	55	56	57	2	1	1
No	No	No	No	a	c	c	712146	Yes	a	Yes	Boalia	2035	2035
No	No	No	No	b	a	b	712146	Yes	Yes	Yes	Hatgachha	2036	2036
No	No	No	No	b	c	c	712146	Yes	a	Yes	Bazar Krishnapur	2037	2037
No	No	No	No	a	b	c	713122	Yes	b	Yes	Maheswarpur	2038	2038
No	No	No	No	b	b	b	712146	Yes	b	Yes	Ekchaka	2039	2039
No	No	No	No	a	a	a	713122	Yes	a	Yes	Kelenai	2040	2040
No	No	No	No	a	b	b	713122	Yes	b	Yes	Dwariatan	2041	2041
No	No	Yes	No	a	b	b	713122	Yes	Yes	Yes	Jharubati	2042	2042
No	No	Yes	No	a	b	c	713122	Yes	a	Yes	Dafarpur	2043	2043
No	No	No	No	a	c	c	713122	a	Yes	a	Burumpara	2044	2044
No	No	No	No	a	b	c	713170	Yes	Yes	Yes	Bahara	2045	2045
No	No	No	No	b	c	c	712146	b	b	b	Panchdeuli	2046	2046
No	No	No	No	a	b	b	712512	Yes	a	Yes	Ichhapur	2047	2047
No	No	No	No	a	b	b	713157	Yes	a	Yes	Kutabpur	2048	2048
No	No	No	No	a	a	b	713405	Yes	Yes	Yes	Dakshin Krishnapur	2049	2049
No	No	No	No	a	b	b	713405	a	Yes	c	Dakshin Durgapur	2050	2050
No	No	No	No	a	c	c	713512	Yes	a	Yes	Dampara	2051	2051
No	No	No	No	a	c	c	712146	Yes	a	Yes	Paharpur	2052	2052
No	No	No	No	c	a	c	712146	Yes	Yes	Yes	Pathar Ghata	2053	2053
No	No	No	No	Yes	c	c	712146	Yes	Yes	Yes	Chhota Baharkuli	2054	2054
No	No	No	No	a	c	c	712146	Yes	Yes	Yes	Kasipur	2055	2055
No	No	No	No	Yes	c	c	713513	Yes	a	Yes	Arjuna	2056	2056
No	No	No	No	a	c	c	713129	a	a	Yes	Kaigaria	2057	2057
No	No	No	No	a	c	c	713122	a	a	Yes	Suye	2058	2058
No	No	No	No	Yes	c	c	713143	Yes	Yes	Yes	Pindira	2059	2059
No	No	No	No	a	c	c	712146	Yes	a	Yes	Angarson	2060	2060
No	No	No	No	a	c	c	713409	Yes	a	Yes	Rameswar	2061	2061
No	No	No	No	a	c	c	713501	Yes	a	Yes	Kanibamni	2062	2062
<b>0</b>	<b>2</b>	<b>32</b>	<b>4</b>	<b>11</b>	<b>7</b>	<b>0</b>	<b>112</b>	<b>95</b>	<b>52</b>	<b>102</b>	<b>: Block T O T A L</b>	<b>Block</b>	<b>7</b>

unication and transport facilities (If amenities available code -Yes is given except for Village code ,If not available within the village , the distance range code viz; a for <5 Kms, b for 5-10 Kms and c for 10+ kms of nearest place where facility is available is given).

Village connected to highways,vill: (If amenities available code -Yes village , the distance range code ' and c for 10+ kms of nearest place

Name of Village	Internet cafés/ Common service centre (CSC)	Private courier facility	Bus service (Public & Private)	Railway stations	Auto/Modified Autos	Taxis and Vans	Tractors	Cycle-pulled rickshaws(Manual & Machine driven)	Carts driven by animals	Sea /River ferry service	Connected to national highway(NH)	Connected to state highway(SH)	Connected to major district road (MDR)	Connected to others district road	Pucca roads	Kutchcha roads
2	58	59	60	61	62	63	64	65	66	67	68	69	70	71	72	73
Boalia	c	c	a	c	c	c	a	c	Yes	c	c		b	a	a	a
Hatgachha	b	b	Yes	b	a	b	Yes	Yes	Yes	c	c	b	a	Yes	Yes	Yes
Bazar Krishnapur	c	c	a	c	Yes	c	a	Yes	Yes	c	c	c		Yes	a	a
Maheswarpur	c	c	a	c	c	Yes	Yes	Yes	Yes	c	c	c	c	Yes	a	Yes
Ekchaka	b	b	a	b	Yes	b	Yes	b	a	c	c	a	a	Yes	Yes	a
Kelenai	a	a	a	a	a	a	Yes	a	Yes	c	c		a	Yes	a	Yes
Dwariatan	b	b	a	b	b	Yes	Yes	Yes	Yes	c	c	b	c	Yes	a	Yes
Jharubati	b	b	Yes	b	b	Yes	Yes	Yes	Yes	c	c	b	c	Yes	a	Yes
Dafarpur	c	c	a	c	c	Yes	Yes	Yes	Yes	c	c	b	c	Yes	a	Yes
Burumpara	a	a	a	a	a	a	Yes	a	Yes	c	c		a	a	a	a
Bahara	c	c	Yes	c	Yes	a	a	Yes	Yes	c	c	a	a	a	Yes	a
Panchdeuli	Yes	c	b	c	c	b	c	Yes	Yes	c	c	b	b	b	a	a
Ichhapur	c	a	a	c	Yes	c	b	Yes	Yes	c	c	b	b	b	Yes	a
Kutabpur	c	b	a	c	a	a	b	Yes	Yes	c	c	b			a	a
Dakshin Krishnapur	a	b	Yes	b	Yes	Yes	Yes	Yes	Yes	c	b	c	b	Yes	Yes	Yes
Dakshin Durgapur	c	a	b	Yes	b	a	b	Yes	Yes	c	b	b	a	a	Yes	a
Dampara	c	c	a	c	Yes	b	b	Yes	Yes	c	c	b	b		Yes	a
Paharpur	c	b	a	c	b	c	a	Yes	Yes	c	c	b	a		a	a
Pathar Ghata	c	b	Yes	c	c	c	b	Yes	Yes	c	c	b			a	a
Chhota Baharkuli	c	b	a	c	Yes	c	b	Yes	Yes	c	c	b	a	Yes	Yes	a
Kasipur	c	c	a	c	Yes	c	b	Yes	Yes	c	c	b	a	a	Yes	a
Arjuna	c	c	Yes	c	c	c	a	Yes	Yes	c	c	b	b	Yes	Yes	a
Kaigaria	c	c	a	c	a	c	a	Yes	Yes	c	c	b	b	b	a	a
Suye	c	c	b	c	a	c	a	Yes	Yes	c	c	b	b	a	a	a
Pindira	c	c	a	c	b	b	a	Yes	Yes	c	b	b	b	b	a	a
Angarson	c	b	a	c	Yes	a	a	Yes	Yes	c	b	a	a	a	Yes	a
Rameswar	c	a	a	c	a	b	b	Yes	Yes	c	c	a	a	a	a	a
Kanibamni	c	a	a	c	Yes	c	b	Yes	Yes	c	c	a	a	a	Yes	a
<b>TOTAL :</b>	<b>5</b>	<b>2</b>	<b>38</b>	<b>1</b>	<b>24</b>	<b>55</b>	<b>83</b>	<b>90</b>	<b>103</b>	<b>2</b>	<b>0</b>	<b>3</b>	<b>12</b>	<b>53</b>	<b>48</b>	<b>87</b>



age roads, banks & credit societies is given, If not available within the viz; a for < 5 Kms, b for 5-10 Kms where facility is available is given).													Availability of miscellaneous facilities (If amenities available code -Yes is given, If not available within the village , the distance range code viz; a for < 5 Kms, b for 5-10 Kms and c for 10+ kms of nearest place where facility is available is given).		Ava within			
Water bounded macadam(WBM) roads	Navigable waterway (river/canal)(NW)	Footpaths (FP)	Commercial & Co-operative Banks	ATM	Agricultural Credit Societies	Self-Help Group (SHG)	Public distribution system (PDS) shop	Mandis / Regular market	Weekly Haat	Agricultural marketing society	Integrated Child Development Scheme (Nutritional Centres)	Anganwadi Centre (Nutritional Centres)	Others (Nutritional Centres)	Name of Village	Serial Number	Serial Number		
74	75	76	77	78	79	80	81	82	83	84	85	86	87	2	1	1		
c		a	c	c	Yes	c	c	a	c	c	c	Yes	Boalia		2035	2035		
Yes	b	Yes	a	b	Yes	Yes	Yes	c	Yes	b	Yes	Yes	Hatgachha		2036	2036		
			c	c	Yes	Yes	Yes	c	a	c	b	Yes	Yes	Bazar Krishnapur		2037	2037	
c	c	Yes	c	c	c	Yes	Yes	c	a	a	b	Yes	Yes	Maheswarpur		2038	2038	
Yes		Yes	b	b	Yes	Yes	Yes	c	a	b	Yes	Yes	Yes	Ekchaka		2039	2039	
a	b		a	a	c	Yes	a	c	a	a	Yes	Yes	Yes	Kelenai		2040	2040	
c	c	Yes	b	b	c	Yes	a	c	a	a	a	Yes	Yes	Dwariatan		2041	2041	
c	b	Yes	b	b	c	Yes	Yes	c	Yes	b	a	Yes	Yes	Jharubati		2042	2042	
c	c	Yes	c	c	c	Yes	a	c	a	b	a	Yes	Yes	Dafarpur		2043	2043	
c	c		a	c	c	Yes	a	c	a	c	b	Yes	Yes	Burumpara		2044	2044	
			a	c	c	Yes	a	c	a	c	b	Yes	Yes	Bahara		2045	2045	
			b	c	c	Yes	a	c	a	c	c	Yes	Yes	Panchdeuli		2046	2046	
		Yes	b	c	Yes	Yes	a	c	a	c	b	Yes	Yes	Ichhapur		2047	2047	
			c	c	c	Yes	a	c	a	c	b	Yes	Yes	Kutabpur		2048	2048	
Yes	Yes	Yes	a	c	c	Yes	a	c	a	a	b	Yes	Yes	Dakshin Krishnapur		2049	2049	
		c	Yes	a	c	c	Yes	a	c	a	c	b	Yes	Yes	Dakshin Durgapur		2050	2050
			c	c	c	Yes	a	c	a	c	c	Yes	Yes	Dampara		2051	2051	
			c	c	c	Yes	a	c	a	c	c	Yes	Yes	Paharpur		2052	2052	
		Yes	c	c	c	Yes	Yes	c	a	c	c	Yes	Yes	Pathar Ghata		2053	2053	
	c	Yes	c	c	c	Yes	Yes	c	a	c	c	Yes	Yes	Chhota Baharkuli		2054	2054	
	c	Yes	c	c	c	Yes	Yes	c	a	c	c	Yes	Yes	Kasipur		2055	2055	
	c	Yes	c	c	c	Yes	Yes	c	a	c	c	Yes	Yes	Arjuna		2056	2056	
			c	c	c	Yes	a	c	a	c	c	Yes	Yes	Kaigaria		2057	2057	
	c		c	c	c	Yes	a	c	a	c	c	c	Yes	Suye		2058	2058	
	c	Yes	a	c	c	Yes	a	c	a	c	b	Yes	Yes	Pindira		2059	2059	
		Yes	a	c	Yes	Yes	Yes	c	Yes	c	b	Yes	Yes	Angarson		2060	2060	
	c		c	c	c	Yes	a	c	a	c	c	Yes	Yes	Rameswar		2061	2061	
	c	Yes	Yes	c	c	Yes	a	c	Yes	c	c	Yes	Yes	Kanibamni		2062	2062	
<b>39</b>	<b>5</b>	<b>92</b>	<b>11</b>	<b>1</b>	<b>21</b>	<b>112</b>	<b>48</b>	<b>11</b>	<b>39</b>	<b>32</b>	<b>65</b>	<b>107</b>	<b>105</b>	<b>: Block T O T A L</b>		<b>Block</b>		

Availability of miscellaneous facilities (If amenities available code -Yes is given, If not available the village, the distance range code viz; a for < 5 Kms, b for 5-10 Kms and c for 10+ kms of nearest place where facility is available is given).											Availability of electricity (Yes/No)			
Name of Village	ASHA (Accredited Social Health Activist)	Community centre with/without TV	Sports Field,	Sports Club / Recreation Centre	Cinema / Video Hall	Public Library	Public Reading Room	Newspaper Supply	Assembly Polling station	Birth & Death Registration Office	Power Supply for Domestic Use (ED)	Power Supply for Agricultural Use (EAG)	Power Supply for Commercial Use (EC)	Power Supply for All Uses (EA)
2	88	89	90	91	92	93	94	95	96	97	98	99	100	101
Boalia	Yes	Yes	Yes	Yes	a	c	c	Yes	Yes	a	Yes	Yes	Yes	Yes
Hatgachha	Yes	Yes	Yes	Yes	Yes	Yes	Yes	Yes	Yes	b	Yes	Yes	Yes	Yes
Bazar Krishnapur	Yes	Yes	Yes	Yes	c	c	c	Yes	Yes	a	Yes	Yes	Yes	Yes
Maheswarpur	c	c	c	c	c	b	b	Yes	Yes	b	Yes	Yes	Yes	Yes
Ekchaka	Yes	b	Yes	Yes	b	b	b	Yes	Yes	a	Yes	Yes	Yes	Yes
Kelenai	Yes	Yes	Yes	a	a	a	Yes	Yes	Yes	a	Yes	Yes	Yes	Yes
Dwariatan	c	b	b	b	b	b	b	Yes	Yes	a	Yes	Yes	Yes	Yes
Jharubati	c	b	a	b	b	b	b	Yes	Yes	a	Yes	Yes	Yes	Yes
Dafarpur	b	c	b	c	c	b	b	Yes	Yes	b	Yes	Yes	Yes	Yes
Burumpara	Yes	Yes	Yes	Yes	c	c	Yes	Yes	Yes	Yes	Yes	Yes	Yes	Yes
Bahara	Yes	Yes	Yes	c	c	Yes	Yes	Yes	Yes	b	Yes	Yes	Yes	Yes
Panchdeuli	Yes	Yes	Yes	Yes	c	Yes	Yes	Yes	a	a	Yes	Yes	Yes	Yes
Ichhapur	Yes	Yes	Yes	Yes	c	Yes	Yes	Yes	Yes	a	Yes	Yes	Yes	Yes
Kutabpur	Yes	Yes	Yes	Yes	b	Yes	Yes	Yes	a	a	Yes	Yes	Yes	Yes
Dakshin Krishnapur	Yes	Yes	Yes	Yes	b	a	a	Yes	Yes	b	Yes	No	Yes	No
Dakshin Durgapur	Yes	Yes	Yes	Yes	c	Yes	Yes	Yes	Yes	a	Yes	Yes	Yes	Yes
Dampara	Yes	Yes	Yes	Yes	c	Yes	Yes	Yes	Yes	Yes	Yes	Yes	Yes	Yes
Paharpur	Yes	Yes	Yes	Yes	c	Yes	Yes	Yes	Yes	Yes	Yes	Yes	Yes	Yes
Pathar Ghata	Yes	Yes	Yes	Yes	c	Yes	Yes	Yes	Yes	Yes	Yes	Yes	Yes	Yes
Chhota Baharkuli	Yes	Yes	Yes	Yes	c	a	Yes	Yes	Yes	Yes	Yes	Yes	Yes	Yes
Kasipur	Yes	Yes	Yes	Yes	c	Yes	Yes	Yes	Yes	Yes	Yes	Yes	Yes	Yes
Arjuna	Yes	Yes	Yes	Yes	c	Yes	Yes	Yes	Yes	Yes	Yes	Yes	Yes	Yes
Kaigaria	Yes	Yes	Yes	Yes	c	c	Yes	Yes	a	a	Yes	Yes	Yes	Yes
Suye	Yes	Yes	Yes	Yes	Yes	c	Yes	Yes	a	a	Yes	Yes	Yes	Yes
Pindira	Yes	Yes	Yes	Yes	b	Yes	Yes	Yes	Yes	b	Yes	Yes	Yes	Yes
Angarson	Yes	Yes	Yes	Yes	c	Yes	Yes	Yes	Yes	a	Yes	Yes	Yes	Yes
Rameswar	Yes	Yes	Yes	Yes	c	Yes	Yes	Yes	Yes	a	Yes	Yes	Yes	Yes
Kanibamni	Yes	Yes	Yes	Yes	c	Yes	Yes	Yes	Yes	Yes	Yes	Yes	Yes	Yes
<b>TOTAL :</b>	<b>84</b>	<b>55</b>	<b>79</b>	<b>74</b>	<b>22</b>	<b>42</b>	<b>48</b>	<b>111</b>	<b>84</b>	<b>34</b>	<b>112</b>	<b>95</b>	<b>105</b>	<b>90</b>

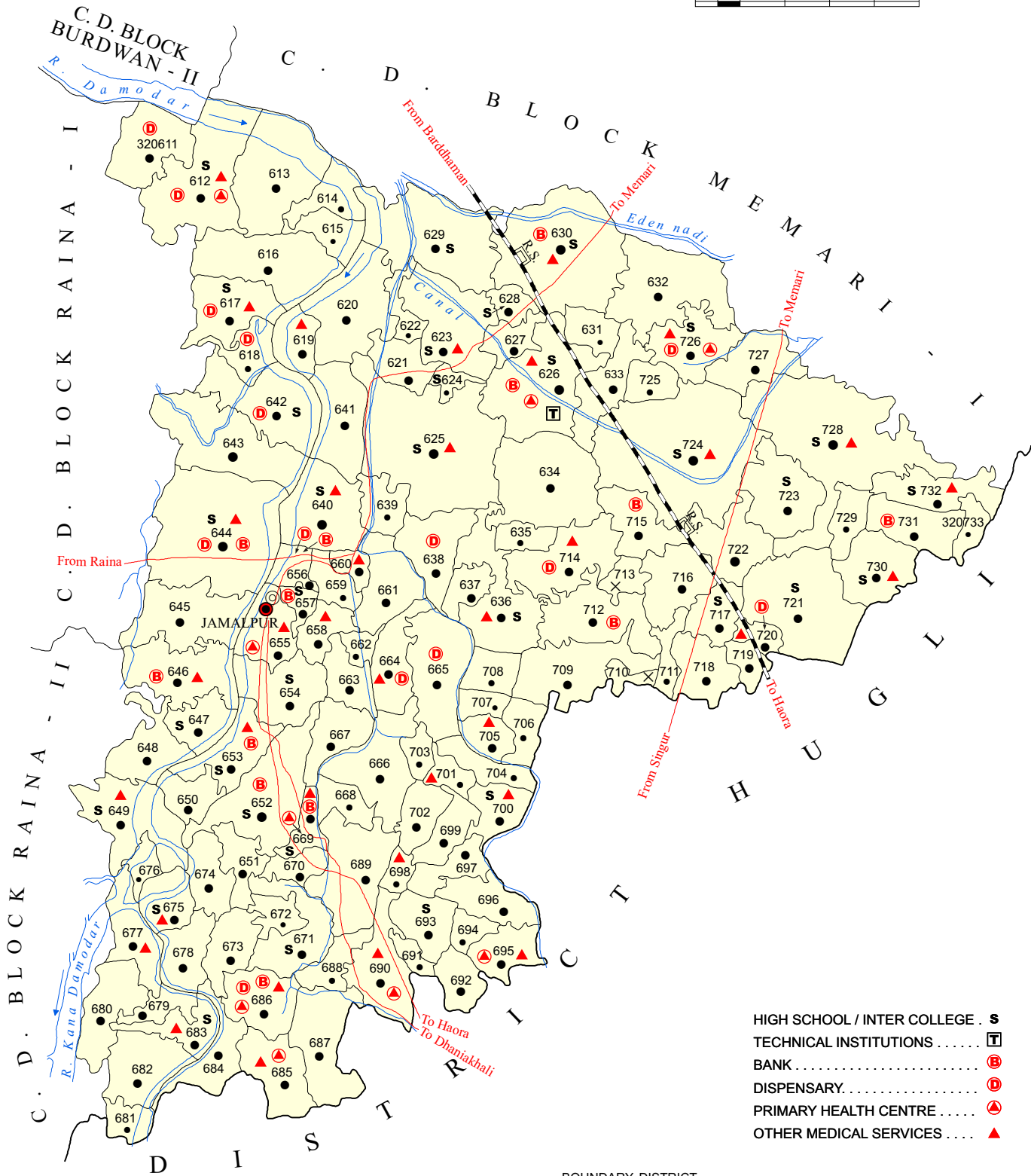
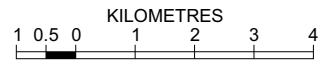
Nearest Town		Land Use							
		Area under different types of land use ( in hectares rounded up to one decimal place)							
Name	Distance range code i. e. a for < 5 Kms, b for 5-10 Kms and c for 10+ kms .	Forests	Area under Non-agricultural Uses	Barren and Un-cultivable land	Permanent Pastures and Other Grazing Lands	Land Under Miscellaneous Tree Crops etc.	Culturable Waste Land	Name of Village	Serial Number
102	103	104	105	106	107	108	109	2	1
KALNA	c	0	16.2	0	0	0	6.9	Boalia	2035
KALNA	b	0	12	0	0	0	7.2	Hatgachha	2036
KALNA	c	0	12.1	0	0	0	5.2	Bazar Krishnapur	2037
KALNA	c	0	1.4	0	0	0	0	Maheswarpur	2038
KALNA	b	0	5.7	0	0	0	0.5	Ekchaka	2039
KALNA	a	0	5.2	0	0	0	0	Kelenai	2040
KALNA	b	0	3.8	0	0	0	0	Dwariatan	2041
KALNA	b	0	1.8	0	0	0	0	Jharubati	2042
KALNA	c	0	2.9	0	0	0	2	Dafarpur	2043
KALNA	c	20	4	0	0	0	0	Burumpara	2044
KALNA	c	0	1.2	0	0	0	0.5	Bahara	2045
KALNA	c	0	16.2	0	0	0	0	Panchdeuli	2046
KALNA	c	0	19.7	0	0	0	0	Ichhapur	2047
KALNA	c	0	19.6	0	0	0	0	Kutabpur	2048
KALNA	c	0	19.4	0	0	0	1	Dakshin Krishnapur	2049
KALNA	c	0	19.2	0	0	0	0	Dakshin Durgapur	2050
KALNA	c	0	20	0	0	0	0	Dampara	2051
KALNA	c	0	7.6	0	0	0	0.6	Paharpur	2052
KALNA	c	0	67.6	0	0	0	9	Pathar Ghata	2053
KALNA	c	0	51.1	0	0	0	0	Chhota Baharkuli	2054
KALNA	c	0	36.8	0	0	0	7.7	Kasipur	2055
KALNA	c	0	9.7	0	0	0	5	Arjuna	2056
KALNA	c	0	7.4	0	0	0	0	Kaigaria	2057
KALNA	c	0	2.7	0	0	0	3.6	Suye	2058
KALNA	c	0	2.6	0	0	0	0	Pindira	2059
KALNA	c	0	3	0	0	0	0	Angarson	2060
KALNA	c	0	22	0	0	0	0	Rameswar	2061
KALNA	c	0	25.6	0	0	0	2.8	Kanibamni	2062
<b>0</b>	<b>0</b>	<b>172.7</b>	<b>1674</b>	<b>0</b>	<b>0</b>	<b>0</b>	<b>151</b>	<b>: Block T O T A L</b>	

Land Use											
Area under different types of land use ( in hectares rounded up to one decimal place)							Area irrigated by source (in hectare).				
Serial Number	Name of Village	Fallow lands other than current fallows	Current Fallows	Net Area Sown	Total Irrigated Land Area	Total Un-irrigated Land Area	Canals ( C )	Wells/Tube-wells(W/TW)	Tanks/Lakes(T/L)	Water Falls(WF)	Others(O)
1	2	110	111	112	113	114	115	116	117	118	119
2035	Boalia	0	0	161.9	125.5	36.4	0	111.3	4	0	10.1
2036	Hatgachha	0	0	288.6	220.6	68	0	175.3	25	0	20.2
2037	Bazar Krishnapur	0	0	32.4	32.4	0	0	24.3	6.1	0	2
2038	Maheswarpur	0	0	124.1	122.1	2	80	40	2.1	0	0
2039	Ekchaka	0	0	245.9	199.7	46.2	0	182.6	17.2	0	0
2040	Kelenai	0	0	150.2	103.3	46.9	0	81.6	15.4	0	6.3
2041	Dwariatan	0	0	256.2	231.2	25	160	68	3.2	0	0
2042	Jharubati	0	0	93	83	10	60	20	3	0	0
2043	Dafarpur	0	0	231	216	15	168	44	4	0	0
2044	Burumpara	0	0	99.8	85	14.8	0	81	4	0	0
2045	Bahara	0	0	74.9	74.9	0	0	72.9	2	0	0
2046	Panchdeuli	0	0	99.6	73.3	26.3	0	50.6	22.7	0	0
2047	Ichhapur	0	0	64.8	56.7	8.1	0	48.6	8.1	0	0
2048	Kutabpur	0	0	34	33.2	0.8	0	32.4	0.8	0	0
2049	Dakshin Krishnapur	0	0	95.3	74	21.4	0	0	0	0	74
2050	Dakshin Durgapur	0	0	139.8	129.5	10.3	0	81	8.1	0	40.5
2051	Dampara	0	0	79.7	78.9	0.8	0	76.9	2	0	0
2052	Paharpur	0	0	38	38	0	0	36.4	1.6	0	0
2053	Pathar Ghata	0	0	253	253	0	0	202.2	10.3	0	40.5
2054	Chhota Baharkuli	0	0	200.8	198.4	2.4	0	186.2	12.1	0	0
2055	Kasipur	0	0	204.9	204.9	0	0	190.3	14.6	0	0
2056	Arjuna	0	0	147.8	147.8	0	0	145.7	2.1	0	0
2057	Kaigaria	0	0	102.8	102.8	0	0	102.8	0	0	0
2058	Suye	0	0	74.1	74.1	0	60.7	0	0	0	13.4
2059	Pindira	0	0	214	190.3	23.8	0	182.2	8.1	0	0
2060	Angarson	0	0	92.9	92	0.8	0	88	4	0	0
2061	Rameswar	0	0	119.4	95.1	24.2	0	48.6	6.1	0	40.5
2062	Kanibamni	0	0	115.4	115.4	0	0	95.1	20.3	0	0
<b>Block T O T A L :</b>		<b>0</b>	<b>0</b>	<b>14978</b>	<b>13053</b>	<b>1925</b>	<b>2610</b>	<b>7854</b>	<b>571</b>	<b>0</b>	

Name of three most important commodities manufactured			Name of Village	Serial Number
First	Second	Third		
120	121	122	2	1
Rice Mill			Boalia	2035
			Hatgachha	2036
			Bazar Krishnapur	2037
			Maheswarpur	2038
			Ekchaka	2039
			Kelenai	2040
			Dwariatan	2041
			Jharubati	2042
			Dafarpur	2043
			Burumpara	2044
			Bahara	2045
			Panchdeuli	2046
			Ichhapur	2047
			Kutabpur	2048
			Dakshin Krishnapur	2049
			Dakshin Durgapur	2050
			Dampara	2051
			Paharpur	2052
			Pathar Ghata	2053
			Chhota Baharkuli	2054
			Kasipur	2055
			Arjuna	2056
			Kaigaria	2057
			Suye	2058
			Pindira	2059
			Angarson	2060
			Rameswar	2061
			Kanibamni	2062
			<b>: Block T O T A L</b>	



**INDIA**  
**WEST BENGAL**  
**C. D. BLOCK JAMALPUR**  
**DISTRICT BARDHAMAN**



- HIGH SCHOOL / INTER COLLEGE . S
- TECHNICAL INSTITUTIONS . . . . . T
- BANK . . . . . B
- DISPENSARY . . . . . D
- PRIMARY HEALTH CENTRE . . . . . A
- OTHER MEDICAL SERVICES . . . . . ▲

- BOUNDARY, DISTRICT . . . . .
- " C. D. BLOCK . . . . .
- " VILLAGE WITH MDDS CODE . . . . . 320611
- HEADQUARTERS : POLICE STATION, C. D. BLOCK . . . . .
- POPULATION SIZE OF VILLAGES : 200-499, 500-999, 1000-4999, 5000 AND ABOVE . . . . .
- UNINHABITED VILLAGE WITH MDDS CODE . . . . . X 320710
- IMPORTANT METALLED ROADS . . . . .
- RAILWAY LINE WITH STATION, BROAD GAUGE . . . . .
- RIVER AND STREAM . . . . .
- CANAL WITH DISTRIBUTARY . . . . .

TOTAL AREA OF THE C.D. BLOCK.....	263.02 Sq. Kms.
TOTAL POPULATION OF THE C.D. BLOCK .....	266338
TOTAL NUMBER OF VILLAGES.....	123
TOTAL NUMBER OF INHABITED VILLAGES.....	121
TOTAL NUMBER OF CENSUS TOWNS.....	NIL
TOTAL NUMBER OF STATUTORY TOWNS .....	NIL
DISTANCE FROM DISTRICT HEADQUARTERS TO C.D.	
BLOCK HEADQUARTERS (APPROX.) .....	50 Kms.





### Alphabetical List of Villages

Name of the CD Block : Jamalpur

CD Block Code (2011) : 0142

Sl. No.	Name of the Village	PLCN 2001	MDDS PLCN 2011
1	2	3	4
1	Abujhati	01448800	320721
2	Ajapur	01449700	320730
3	Ajhapur	01439700	320630
4	Amarpur	01445000	320683
5	Amra	01448900	320722
6	Antpara	01445300	320686
7	Astai	01448300	320716
8	Bag Kalapahar	01447500	320708
9	Bahadurpur	01447200	320705
10	Baidyabatipur	01445900	320692
11	Balarampur	01441000	320643
12	Ballabhbati	01438900	320622
13	Bara Tikra	01444000	320673
14	Basantapur	01443100	320664
15	Basishtapur	01439400	320627
16	Berugram	01440900	320642
17	Betragar	01442800	320661
18	Bhairabpur	01446900	320702
19	Bishnubati	01446500	320698
20	Biswambharpur	01439100	320624
21	Chak Dighi	01443600	320669
22	Chak Muzafarpur	01449800	320731
23	Chak Shanjadi	01437900	320612
24	Chalbalpur	01438200	320615
25	Chouberia	01438800	320621
26	Dadpur	01438600	320619
27	Dakshin Mohanpur	01445100	320684
28	Daspur	01445200	320685
29	Dastanpur	01448500	320718
30	Dattapara	01449900	320732
31	Dattapur	01440000	320633
32	Dhap Dhara	01444100	320674
33	Dhuluk	01440100	320634
34	Dogachhia	01448200	320715
35	Dumo	01445800	320691
36	Faimpur	01440200	320635
37	Gangarambati	01449600	320729
38	Gohaldaha	01447100	320704
39	Gopalpur	01449000	320723
40	Gopikantapur	01443300	320666
41	Gureghar	01446000	320693
42	Habaspur	01438700	320620

### Alphabetical List of Villages

Name of the CD Block : Jamalpur

CD Block Code (2011) : 0142

Sl. No.	Name of the Village	PLCN 2001	MDDS PLCN 2011
1	2	3	4
43	Haibatpur	01438100	320614
44	Halara	01442700	320660
45	Haragobindapur	01441700	320650
46	Harekrishnapur	01443000	320663
47	Hiranyagram	01440500	320638
48	Ilampur	01446800	320701
49	Ilsara	01449300	320726
50	Itla	01447600	320709
51	Jajanpur	01449200	320725
52	Jamdaha	01438000	320613
53	Janakibati	01447300	320706
54	Jargram	01443800	320671
55	Jaugram	01449100	320724
56	Jot Raghob	01442300	320656
57	Jotdakshin	01441500	320648
58	Jotkrishtai	01442500	320658
59	Jotshriram	01441400	320647
60	Jotsubal	01443400	320667
61	Kalera	01441100	320644
62	Kalna	01442000	320653
63	Kamalpur	01450000	320733
64	Kanakpur	01438300	320616
65	Kanshra	01442100	320654
66	Keliri	01439500	320628
67	Keotara	01448600	320719
68	Khanpur	01442200	320655
69	Khordpalasi	01447400	320707
70	Kora	01444800	320681
71	Krishnachandrapur	01440600	320639
72	Krishnapur	01438500	320618
73	Kubajpur	01441800	320651
74	Kulingram	01449500	320728
75	Madhabpur	01445700	320690
76	Mahindar	01448100	320714
77	Mahishgaria	01446200	320695
78	Masagram	01439000	320623
79	Mathurapur	01446400	320697
80	Mayna	01449400	320727
81	Mirzzapur	01445500	320688
82	Muidipur	01444400	320677
83	Nabagram	01439300	320626
84	Nandanpur	01444500	320678

### Alphabetical List of Villages

Name of the CD Block : Jamalpur

CD Block Code (2011) : 0142

Sl. No.	Name of the Village	PLCN 2001	MDDS PLCN 2011
1	2	3	4
85	Napara	01447800	320711
86	Narayanpur	01446300	320696
87	Paikpara	01444300	320676
88	Panch Shimul	01448400	320717
89	Paratal	01443200	320665
90	Parbbatpur	01440300	320636
91	Pirijpur	01447000	320703
92	Pranballabhpur	01445600	320689
93	Purbba Sadipur	01439800	320631
94	Radhaballabbati	01442400	320657
95	Rajarampur	01441200	320645
96	Ramchandrapur	01443500	320668
97	Ramkrishnapur	01445400	320687
98	Reshalatpur	01444700	320680
99	Ruda	01440400	320637
100	Ruppur	01439200	320625
101	Sadarpur	01447700	320710
102	Sadipur	01438400	320617
103	Sahapur	01447900	320712
104	Sahhosenpur	01441600	320649
105	Sajipur	01442900	320662
106	Sanchra	01439600	320629
107	Sarangpur	01440800	320641
108	Satgharia	01443900	320672
109	Selimabad	01440700	320640
110	Shalmula	01439900	320632
111	Shambhupur	01437800	320611
112	Shitalpur	01448000	320713
113	Shrikrishnapur	01441300	320646
114	Shrimanpur	01446600	320699
115	Shukpur	01443700	320670
116	Shura	01441900	320652
117	Siali	01444900	320682
118	Siptai	01446700	320700
119	Siromani	01448700	320720
120	Sonar Garia	01444200	320675
121	Tilkuria	01446100	320694
122	Ujirpur	01444600	320679
123	Uttar Mohanpur	01442600	320659

Census of India 2011  
Amenities and Land use

Serial Number	Name fo Village	Location code no.	Total area of the village ( in hectares rounded up to one decimal place)	Total population ( 2011 census )	Number of households (2011 census)	Number of educational amenities availab village, the distance range code viz; a for for 10+ kms of nearest place where fa							
						Pre-Primary school (PP)	Primary school (P)	Middle school (M)	Secondary School (S)	Senior Secondary school (SS)	Degree college of arts science & commerce (ASC)	Engineering college(EC)	Medical college (MC)
1	2	3	4	5	6	7	8	9	10	11	12	13	14

Name of District:-Bardhaman

Name of CD Block:-Jamalpur

2063	Shambhupur	320611	253.9	2234	535	2	1	a	a	c	c	c	c
2064	Chak Shanjadi	320612	496.2	2939	680	1	1	1	1	1	c	c	c
2065	Jamdaha	320613	391.2	2421	552	3	3	a	a	a	c	c	c
2066	Haibatpur	320614	139.2	620	140	1	1						
2067	Chalbalpur	320615	121.1	469	118	1	1						
2068	Kanakpur	320616	395	1375	311	1	1	a	a	b	c	c	c
2069	Sadipur	320617	239.4	2898	635	2	2	1	1	1	c	c	c
2070	Krishnapur	320618	115.2	971	196	1	1	a	a	a	c	c	c
2071	Dadpur	320619	131.5	1430	319	1	1	b	b	b	c		
2072	Habaspur	320620	361.8	1479	326	1	1	1	a	a	c		
2073	Chouberia	320621	135.4	1011	225	2	2	a	a	a	c	c	c
2074	Ballabhhati	320622	69.2	286	70	b	b	a	a	a	c	c	c
2075	Masagram	320623	382.1	4310	1051	2	2	1	1	1	b		
2076	Biswambharpur	320624	43.5	382	96	1	1	1	1	a	b	c	c
2077	Ruppur	320625	797	6866	1617	4	4	1	1	1	c		
2078	Nabagram	320626	459.8	6298	1533	5	4	1	1	1	b		c
2079	Basishtapur	320627	91.2	1386	326	1	1	a	a	a	b		c
2080	Keliri	320628	73.4	1297	301	2	2	1	1	a	b		c
2081	Sanchra	320629	502.7	3846	915	4	4	1	1	1	b		c
2082	Ajhapur	320630	650.8	8502	2065	6	5	2	2	1	b	c	c
2083	Purbba Sadipur	320631	106.8	407	105	1	1	a	a	a	b		c
2084	Shalmula	320632	415.9	3836	946	3	3	a	a	a	b		c
2085	Dattapur	320633	205.8	2361	588	1	1	a	a	a	b		c
2086	Dhuluk	320634	458.2	2906	693	2	2	1			c		
2087	Faimpur	320635	81.3	569	141	1	1	a	a	a	c	c	c
2088	Parbhatpur	320636	335.6	2334	565	2	2	2	2	2	c	c	c
2089	Ruda	320637	94.3	1017	244	1	1	a	a	a	c	c	c
2090	Hiranyagram	320638	236.5	2873	664	1	1	a	a	a	c	c	c
2091	Krishnachandrapur	320639	125.8	985	239	1	1	a	a	a			
2092	Selimabad	320640	342.2	5491	1282	2	2	1	1	1			
2093	Sarangpur	320641	262.8	2337	539	2	2				c		
2094	Berugram	320642	348.1	2520	545	4	3	1	1	1	b	c	c
2095	Balarampur	320643	432.9	5490	1244	5	4	a	a	a	b	c	c
2096	Kalera	320644	723.2	6236	1470	5	5	1	1	1	a		
2097	Rajarampur	320645	330.6	2218	444	2	2	1	a	a	c	c	c
2098	Shrikrishnapur	320646	299	2298	522	1	1	a	a	a	b	c	c
2099	Jotshriram	320647	141.6	1780	421	1	1	1	1	1	c	c	c
2100	Jotdakshin	320648	191.8	1705	354	1	1	a	a	a	c	c	c
2101	Sahhosenpur	320649	338.7	4209	977	3	3	1	1	a	b	c	c
2102	Haragobindapur	320650	116.5	1351	290	1	1						
2103	Kubajpur	320651	125.8	1041	232	1	1	b	b	b	c	c	c

**- Village Directory**

(As in 2009)

le. (If not available within the < 5 Kms, b for 5-10 Kms and c if facility is available is given).															Number of Medical Amenities available. (If not available within the village, the distance range code viz: a for < 5 Kms, b for 5-10 Kms and c for 10+ kms of nearest place where facility is available is given).															Name of Village	Serial Number
Management institute (MI)	Polytechnic (Pt)	Vocational training school /ITI	Non-formal training centre (NFTC)	Special school for disabled (SSD)	Others (specify)	Community health centre (CHC)	Primary health centre (PHC)	Primary health sub centre (PHS)	Maternity and child welfare centre (MCWC)	T.B. clinic (TBC)	Hospital-allopathic (HA)	Hospital-alternative medicine (HO)	Dispensary (D)	Veterinary hospital (VH)	Mobile health clinic (MHC)	Family welfare centre (FWC)															
15	16	17	18	19	20	21	22	23	24	25	26	27	28	29	30	31	2	1													

Location CodeNo:-335

Location CodeNo:-0142

c	c	a	c	c		c	a	a	c	a			2	c	c	c	Shambhupur	2063
c	c	a	c	c			1	1	1	1	1			1			Chak Shanjadi	2064
c	c	b	c	c		c	a	a	c	a	c	c	c	c	c		Jamdaha	2065
							a	a	c	c	c	c	c	c	c	a	Haibatpur	2066
						c	a	c	c	b	b	b	c	c	b		Chalbalpur	2067
c	c	b	c	c	c	c	c	b	b	c	b	c	a	c	c	b	Kanakpur	2068
c	c					c	c	1	c	c	b	b	1	c	c	c	Sadipur	2069
c	c	c	c	c		b	a	b	c	b	b		1	c	c	b	Krishnapur	2070
c	c	c	c	c	c	c	b	1	c	c	c	c	c	b	c	c	Dadpur	2071
c	c	c	c	c		c	b	a	c	c	c	c	b	b	b	c	Habaspur	2072
c	c	c	c	c		c	c	a	c	c	c	c	a	a	c	c	Chouberia	2073
c	c	c	c	c		a	b	a	a	c	b	b	b	b	b	b	Ballabhathi	2074
c	c	c	c	c		b	a	1	c	c	b	c	b	a	c	c	Masagram	2075
c	c					a	b	b	b	c	b	c	a	b	c	b	Biswambharpur	2076
						b	b	1	b	c	b	c			b	b	Ruppur	2077
c	c	1				c	1	1	1	1	b		b	a		1	Nabagram	2078
c	a					c	a	a	a	a	b		b	a		a	Basishtapur	2079
c	a					c	a	a	a	a	b		b	a		a	Keliri	2080
c	a					c	a	a	a	a	b		b	a		a	Sanchra	2081
c	a					c	a	2	2	2	b		b	1		2	Ajhapur	2082
c	a					c	a	a	a	a	b		b	a		a	Purbba Sadipur	2083
c	a					c	a	a	a	a	b		b	a		a	Shalmula	2084
c	a					c	a	a	a	a	b		b	a		a	Dattapur	2085
c	c	c	c	c		c	c	b	c	c	c	c	c	b	c	c	Dhuluk	2086
c	c	c	a			c	c	a	c	c	c	c	c	c	c	c	Faimpur	2087
c	c	c	a			c	b	1	c	c	c	c	c	c	c	c	Parbbatpur	2088
c	c	c	c	a		c	c	a	c	c	c	c	c	c	c	c	Ruda	2089
c	c					c	b	a	c	c	c	c	1	c	c	c	Hiranyagram	2090
c	c	c	c	c		c	a	a	c	c	a	c	a	c	c	a	Krishnachandrapur	2091
c	c	c	c	c	c	c	a	1	c	c	a	c	a	c	c	c	Selimabad	2092
c	c	c	c	c		c	b	a	a	c	b	c	b	b	c	b	Sarangpur	2093
c	c	c					b	b	b	c	b	c	1				Berugram	2094
c	c	c					b	b	b	b	b	c	b	c	c	b	Balarampur	2095
c	c	c	c	c		c	a	1	c	c	a	c	1	c	c	c	Kalera	2096
c	c	c	c	c		c	a	a	c	c	c	c	a	a	c	c	Rajarampur	2097
c	c	a	b	c		c	b	1	c	c	c	c	b	b	c	b	Shrikrishnapur	2098
c	c	c	c	c		c	b	a	c	c	c	c	b	b	c	c	Jotshriram	2099
c	c	c	c	c													Jotdakshin	2100
c	c	c	1	c		c	b	1	c	c	c	c	b	b	c	c	Sahhosenpur	2101
																	Haragobindapur	2102
c	c	c	c	c		b	b	b	a	c	c	c	a	c	c	c	Kubajpur	2103

Serial Number	Name fo Village	Number of Non-Government Medical Amenities available.							Availability of drinking water - Yes / No							
		Charitable non Govt. hospital/Nursing home.	Medical practitioner with MBBS Degree	Medical practitioner with other degree	Medical practitioner with no degree	Traditional practitioner and faith healer	Medicine Shop	Others	Tap water (Treated/Untreated)	Well water (Covered / Uncovered well)	Hand Pump	Tube wells / Bore well	Spring	River / Canal	Tank / Pond / Lake	Others
1	2	32	33	34	35	36	37	38	39	40	41	42	43	44	45	46

2063	Shambhupur	0	2	1	0	0	0	0	No	No	Yes	No	No	No	No	No
2064	Chak Shanjadi	0	0	1	1	0	0	0	No	No	Yes	No	No	No	No	No
2065	Jamdaha	0	0	0	0	0	0	0	No	No	Yes	Yes	No	No	No	No
2066	Haibatpur	0	0	0	0	0	0	0	No	No	Yes	Yes	No	No	No	No
2067	Chalbalpur	0	0	0	0	0	0	0	No	No	Yes	Yes	No	No	No	No
2068	Kanakpur	0	0	1	0	0	0	0	No	No	Yes	Yes	No	No	No	No
2069	Sadipur	0	0	0	1	0	0	0	No	No	Yes	Yes	No	No	No	No
2070	Krishnapur	2	0	0	1	0	0	0	No	No	Yes	Yes	No	No	No	No
2071	Dadpur	0	0	0	0	0	0	0	No	No	Yes	Yes	No	Yes	Yes	No
2072	Habaspur	0	0	0	0	0	0	0	No	No	Yes	No	No	Yes	Yes	No
2073	Chouberia	0	1	0	1	0	3	0	No	No	Yes	No	No	Yes	Yes	No
2074	Ballabhathi	0	0	0	0	0	0	0	No	No	Yes	No	No	Yes	Yes	No
2075	Masagram	0	2	0	0	0	1	0	No	No	Yes	Yes	No	Yes	Yes	No
2076	Biswambharpur	2	2	2	2	2	2	2	No	No	Yes	No	No	No	Yes	No
2077	Ruppur	0	0	0	4	0	0	0	No	No	Yes	No	No	Yes	Yes	No
2078	Nabagram	0	4	3	2	0	4	0	No	No	Yes	Yes	No	Yes	Yes	No
2079	Basishtapur	0	0	2	1	0	0	0	No	No	Yes	Yes	No	Yes	Yes	No
2080	Keliri	0	0	1	1	0	0	0	No	No	Yes	Yes	No	No	Yes	No
2081	Sanchra	0	0	1	1	0	0	0	No	No	Yes	Yes	No	Yes	Yes	No
2082	Ajhapur	1	2	3	2	0	4	0	No	No	Yes	Yes	No	Yes	Yes	No
2083	Purbba Sadipur	0	0	1	0	0	0	0	No	No	Yes	Yes	No	No	Yes	No
2084	Shalmula	0	0	2	1	0	0	0	No	No	Yes	Yes	No	Yes	Yes	No
2085	Dattapur	0	0	1	0	0	0	0	No	No	Yes	Yes	No	Yes	Yes	No
2086	Dhuluk	0	0	0	0	0	0	0	No	Yes	Yes	Yes	No	Yes	No	No
2087	Faimpur	0	0	0	0	0	0	0	No	No	Yes	Yes	No	Yes	Yes	No
2088	Parbbatpur	0	0	0	1	0	1	0	No	No	Yes	Yes	No	Yes	Yes	No
2089	Ruda	0	0	0	0	0	0	0	No	No	Yes	Yes	No	Yes	Yes	No
2090	Hiranyagram	0	0	0	0	0	0	0	No	No	Yes	Yes	No	Yes	Yes	No
2091	Krishnachandrapur	0	0	1	0	0	1	0	No	No	Yes	Yes	No	No	No	No
2092	Selimabad	0	0	2	0	0	0	0	No	No	Yes	No	No	No	Yes	No
2093	Sarangpur	0	0	0	1	0	1	0	No	No	Yes	No	No	Yes	Yes	No
2094	Berugram	0	0	0	1	0	0	0	No	No	Yes	Yes	No	No	No	No
2095	Balarampur	0	0	0	1	0	0	0	No	No	Yes	Yes	No	No	No	No
2096	Kalera	0	2	2	0	0	3	1	No	No	Yes	Yes	No	No	No	No
2097	Rajarampur	0	0	0	1	0	0	0	No	No	Yes	Yes	No	No	No	No
2098	Shrikrishnapur	0	0	1	3	0	0	0	No	No	Yes	Yes	No	No	No	No
2099	Jotshriram	0	0	1	1	0	0	0	No	No	Yes	Yes	No	No	No	No
2100	Jotdakshin	0	0	0	0	0	0	0	No	No	Yes	Yes	No	No	No	No
2101	Sahhosenpur	0	0	2	1	0	0	0	No	No	Yes	Yes	No	No	No	No
2102	Haragobindapur	0	0	0	0	0	0	0	No	No	Yes	No	No	No	No	No
2103	Kubajpur	0	0	0	0	0	0	0	No	No	Yes	Yes	No	No	No	No

Availability of toilet & others Yes / No				Communication and transport facilities (If amenities available code -Yes is given except for Village Pin Code ,If not available within the village , the distance range code viz; a for < 5 Kms, b for 5-10 Kms and c for 10+ kms of nearest place where facility is available is given).							Comm Pin C		
Community toilet including bath.	Community toilet excluding bath.	Rural sanitary mart or sanitary hardware outlet available near the village.	Community bio- gas or recycle of waste for productive use.	Post office(PO)	Sub post office (SPO)	Post & Telegraph office (P&TO)	Village Pin Code	Telephones (Land lines)	Public call office (PCO)	Mobile phone coverage	Name of Village	Serial Number	Serial Number
47	48	49	50	51	52	53	54	55	56	57	2	1	1

No	No	No	No	a	a	c	713404	Yes	Yes	Yes	Shambhupur	2063	2063
No	No	No	No	Yes	b	c	713519	Yes	Yes	Yes	Chak Shanjadi	2064	2064
No	No	No	No	a	c	c	713519	Yes	Yes	Yes	Jamdaha	2065	2065
No	No	No	No	a	c	c	713408	Yes	Yes	Yes	Haibatpur	2066	2066
No	No	No	No	a	c	c	713421	Yes	Yes	Yes	Chalbalpur	2067	2067
No	No	No	No	a	c	c	713408	Yes	Yes	Yes	Kanakpur	2068	2068
No	No	No	No	Yes	c	c	713408	Yes	Yes	Yes	Sadipur	2069	2069
No	No	No	No	a	b	c	713408	Yes	Yes	Yes	Krishnapur	2070	2070
No	No	No	No	a	b	c	713124	Yes	b	Yes	Dadpur	2071	2071
No	No	No	No	Yes	b	c	713401	Yes	Yes	Yes	Habaspur	2072	2072
No	No	No	No	a	a	c	713401	Yes	Yes	Yes	Chouberia	2073	2073
No	No	No	No	Yes	b	c	713408	Yes	a	Yes	Ballabhbat	2074	2074
No	No	No	No	Yes	b	c	713401	Yes	Yes	Yes	Masagram	2075	2075
No	No	No	No	a	b	b	713401	Yes	a	Yes	Biswambharpur	2076	2076
No	No	No	No	Yes	b	c	713401	Yes	Yes	Yes	Ruppur	2077	2077
Yes	Yes	No	No	Yes		c	713130	Yes	Yes	Yes	Nabagram	2078	2078
No	No	No	No	a		c	713401	Yes	a	Yes	Basishtapur	2079	2079
No	No	No	No	a		c	713401	Yes	a	Yes	Keliri	2080	2080
No	No	No	No	a	Yes	c	713401	Yes	a	Yes	Sanchra	2081	2081
No	No	No	No	Yes		c	713401	Yes	Yes	Yes	Ajhapur	2082	2082
No	No	No	No	a		c	713166	Yes	a	Yes	Purbba Sadipur	2083	2083
No	No	No	No	a		c	713130	Yes	a	Yes	Shalmula	2084	2084
No	No	No	No	a		c	713130	Yes	a	Yes	Dattapur	2085	2085
No	No	No	No	Yes	b	c	713166	Yes	Yes	Yes	Dhuluk	2086	2086
No	No	No	No	a	c	c	713166	Yes	c	Yes	Faimpur	2087	2087
No	No	No	No	Yes	b	b	713408	Yes	b	Yes	Parbbatpur	2088	2088
No	No	No	No	a	c	c	713408	Yes	c	Yes	Ruda	2089	2089
No	No	No	No	a	c	c	713408	Yes	c	Yes	Hiranyagram	2090	2090
No	No	No	No	a	a	c	713408	Yes	Yes	Yes	Krishnachandrapur	2091	2091
No	No	No	No	a	a	c	713408	Yes	Yes	Yes	Selimabad	2092	2092
No	No	No	No	a	b	c	713401	Yes	a	Yes	Sarangpur	2093	2093
No	No	No	No	Yes	b	c	713408	Yes	Yes	Yes	Berugram	2094	2094
No	No	No	No	a	b	c	713408	Yes	Yes	Yes	Balarampur	2095	2095
No	No	No	No	Yes	a	c	713408	Yes	Yes	Yes	Kalera	2096	2096
No	No	No	No	a	a	c	713408	Yes	Yes	Yes	Rajarampur	2097	2097
No	No	No	No	a	b	c	713408	Yes	Yes	Yes	Shrikrishnapur	2098	2098
No	No	No	No	Yes	b	c	713408	Yes	b	Yes	Jotshriram	2099	2099
No	No	No	No	a	b	b	713408	Yes	a	Yes	Jotdakshin	2100	2100
No	No	No	No	Yes	b	b	713408	Yes	Yes	Yes	Sahhosenpur	2101	2101
No	No	No	No			b	713408	a	a	Yes	Haragobindapur	2102	2102
No	No	Yes	Yes	a	b	c	713404	Yes	Yes	Yes	Kubajpur	2103	2103

unication and transport facilities (If amenities available code -Yes is given except for Village ode ,If not available within the village , the distance range code viz; a for <5 Kms, b for 5-10 Kms and c for 10+ kms of nearest place where facility is available is given).

Village connected to highways,vill: (If amenities available code -Yes village , the distance range code ' and c for 10+ kms of nearest place

Name of Village	Internet cafés/ Common service centre (CSC)	Private courier facility	Bus service (Public & Private)	Railway stations	Auto/Modified Autos	Taxis and Vans	Tractors	Cycle-pulled rickshaws(Manual & Machine driven)	Carts driven by animals	Sea /River ferry service	Connected to national highway(NH)	Connected to state highway(SH)	Connected to major district road (MDR)	Connected to others district road	Pucca roads	Kutchcha roads
2	58	59	60	61	62	63	64	65	66	67	68	69	70	71	72	73

Shambhupur	c	c	a	b	b	Yes	Yes	Yes	Yes	Yes	b	b	b	a	Yes	Yes
Chak Shanjadi	c	c	b	b	b	Yes	Yes	Yes	Yes	c	b	b	b	b	Yes	Yes
Jamdaha	c	c	b	b	b	a	b	Yes	a	c	b	b	b	b	Yes	Yes
Haibatpur	c	c	b	b	b	Yes	Yes	Yes	Yes	Yes	b	b	b	b	Yes	Yes
Chalbalpur	c	c	a	b	b	Yes	Yes	Yes	Yes	c	b	b	b	b	a	a
Kanakpur	c	c	a	b	c	Yes	Yes	Yes	Yes	c	c	c	c	c	Yes	Yes
Sadipur	c	b	Yes	b	c	Yes	Yes	Yes	Yes	Yes	c	c	c	c	Yes	Yes
Krishnapur	c	c	Yes	b	c	Yes	Yes	Yes	Yes	c	b	b	b		Yes	Yes
Dadpur	b	Yes	b	b	b	b	Yes	Yes	Yes	c	b	a	a	a	a	Yes
Habaspur	b	Yes	a	a	a	Yes	Yes	Yes	Yes	c	b	a	a	a	a	Yes
Chouberia	Yes	Yes	Yes	a	Yes	Yes	Yes	Yes	Yes	c	a		Yes	Yes	Yes	Yes
Ballabhhati	a	a	a	a	a	a	a	Yes	Yes	c	a	a	a	a	a	Yes
Masagram	a	Yes	a	a	b	b	Yes	Yes	Yes	c	a	a	Yes	Yes	Yes	Yes
Biswambharpur	a	a	a	a	b	b	b	Yes	Yes	c	a		Yes	Yes	a	Yes
Ruppur	b	a	a	a	b	b	b	Yes	Yes	c	b	a	Yes	a	a	Yes
Nabagram	c	c	a	Yes	b	Yes	Yes	Yes	a	c	a	b		Yes	a	Yes
Basishtapur	c	b	Yes	a	b	Yes	Yes	Yes	a	c	a	b	Yes	Yes	Yes	Yes
Keliri	b	b	Yes	a	a	Yes	Yes	Yes	Yes	c	a	b	Yes	Yes	Yes	Yes
Sanchra	b	b	a	a	b	Yes	Yes	Yes	Yes	c	a	b	a	a	a	Yes
Ajhapur	Yes	b	Yes	Yes	b	Yes	Yes	Yes	Yes	c		b	Yes	Yes	Yes	Yes
Purbba Sadipur	b	b	Yes	Yes	b	Yes	Yes	Yes	Yes	c		b		Yes	a	Yes
Shalmula	b	b	a	a	b	Yes	Yes	Yes	Yes	c	a	b	a	a	a	Yes
Dattapur	c	b	Yes	Yes	a	Yes	Yes	Yes	Yes	c		b		Yes	a	Yes
Dhuluk	b	b	b	b	a	c	Yes	Yes	Yes	c	b	b		Yes	b	Yes
Faimpur	c	b	a	a	b	a	Yes	a	Yes	c	c	b	a	a	a	Yes
Parbbatpur	b	c	Yes	a	a	Yes	Yes	Yes	Yes	c	c	b		a	Yes	Yes
Ruda	c	c	a	b	b	Yes	Yes	a	Yes	c	c	b	a	a	a	a
Hiranyagram	c	c	a	b	a	a	Yes	Yes	Yes	c	c	b	a	a	a	Yes
Krishnachandrapur	a	c	a	b	b	Yes	c	Yes	Yes	c	b	c	Yes	a	b	Yes
Selimabad	a	c	a	b	a	Yes	c	Yes	Yes	c	b	c	Yes	a	b	Yes
Sarangpur	a	Yes	Yes	b	a	b	Yes	Yes	Yes	c	b			Yes	Yes	Yes
Berugram	c	c	Yes	c	b	Yes	Yes	Yes	Yes	Yes	c	b	b	b	Yes	Yes
Balarampur	c	c	Yes	c	b	Yes	Yes	Yes	Yes	Yes	c	b	b	b	Yes	Yes
Kalera	Yes	c	Yes	c	b	c	c	Yes	Yes	c	c	c	Yes	Yes	Yes	Yes
Rajarampur	a	a	a	b	a	a	Yes	Yes	Yes	c	b	a	a	Yes	Yes	Yes
Shrikrishnapur	b	b	Yes	c	Yes	Yes	Yes	Yes	Yes	Yes	c	b	b	Yes	Yes	Yes
Jotshriram	Yes	b	b	b	b	b	Yes	Yes	Yes	Yes	c	b	b	Yes	Yes	Yes
Jotdakshin	Yes	b	b	c	b	b	Yes	Yes	Yes	Yes	c	b	b	Yes	Yes	Yes
Sahhosenpur	b	b	Yes	c	b	Yes	Yes	Yes	Yes	Yes	c	b	b	Yes	Yes	Yes
Haragobindapur	c	b	a	c	b	Yes	Yes	Yes	Yes	Yes					a	a
Kubajpur	b	b	a	c	c	Yes	Yes	Yes	Yes	c	c	b	c	c	a	Yes



age roads, banks & credit societies is given, If not available within the viz; a for < 5 Kms, b for 5-10 Kms where facility is available is given).	Availability of miscellaneous facilities (If amenities available code -Yes is given, If not available within the village , the distance range code viz; a for < 5 Kms, b for 5-10 Kms and c for 10+ kms of nearest place where facility is available is given).	Ava within
---	---	------------

Water bounded macadam(WBM) roads	Navigable waterway (river/canal)(NW)	Footpaths (FP)	Commercial & Co-operative Banks	ATM	Agricultural Credit Societies	Self-Help Group (SHG)	Public distribution system (PDS) shop	Mandis / Regular market	Weekly Haat	Agricultural marketing society	Integrated Child Development Scheme (Nutritional Centres)	Anganwadi Centre (Nutritional Centres)	Others (Nutritional Centres)	Name of Village	Serial Number	Serial Number
74	75	76	77	78	79	80	81	82	83	84	85	86	87	2	1	1

Yes	Yes	a	c	c	Yes	a	c	a	c	Yes	Yes	Yes	Shambhupur	2063	2063	
Yes	a	Yes	b	c	c	Yes	Yes	c	b	c	Yes	Yes	Yes	Chak Shanjadi	2064	2064
		Yes	b	b	c	Yes	a	c	b	a	Yes	Yes	Yes	Jamdaha	2065	2065
Yes	Yes	b	c	c	Yes	a	c	b	b	c	Yes	Yes	Yes	Haibatpur	2066	2066
		c	c	c	Yes	a	c	c	c	c	Yes	Yes	Yes	Chalbalpur	2067	2067
	Yes	c	c	c	Yes	Yes	c	c	c	c	Yes	Yes	Yes	Kanakpur	2068	2068
Yes	Yes	b	c	c	Yes	Yes	Yes	b	c	b	Yes	Yes	Yes	Sadipur	2069	2069
	Yes	b	c	c	Yes	a	c	b	c	b	Yes	Yes	Yes	Krishnapur	2070	2070
a	Yes	b	b	c	Yes	Yes	c	b	b	Yes	Yes	Yes	Yes	Dadpur	2071	2071
Yes	Yes	b	b	c	Yes	a	c	a	a	Yes	Yes	Yes	Yes	Habaspur	2072	2072
Yes	Yes	b	b	c	Yes	Yes	Yes	Yes	a	b	Yes	Yes	Yes	Chouberia	2073	2073
Yes	Yes	b	b	c	Yes	a	c	a	a	b	Yes	Yes	Yes	Ballabhpati	2074	2074
Yes	Yes	b	b	b	Yes	Yes	c	a	a	b	Yes	Yes	Yes	Masagram	2075	2075
Yes	Yes	b	b	b	a	a	c	a	a	b	a	Yes	Yes	Biswambharpur	2076	2076
Yes	Yes	b	b	c	Yes	a	c	a	a	Yes	Yes	Yes	Yes	Ruppur	2077	2077
Yes	Yes	Yes	b	c	Yes	Yes	Yes	Yes	Yes	b	Yes	Yes	Yes	Nabagram	2078	2078
Yes	Yes	a	b	c	Yes	Yes	c	a	Yes	b	Yes	Yes	Yes	Basishtapur	2079	2079
	Yes	a	b	c	Yes	a	c	a	Yes	b	Yes	Yes	Yes	Keliri	2080	2080
Yes	Yes	a	b	c	Yes	a	c	a	Yes	b	Yes	Yes	Yes	Sanchra	2081	2081
Yes	Yes	Yes	b	Yes	Yes	Yes	Yes	Yes	Yes	Yes	Yes	Yes	Yes	Ajhapur	2082	2082
	Yes	a	b	c	Yes	a	c	a	Yes	b	Yes	Yes	Yes	Purbba Sadipur	2083	2083
	Yes	a	b	c	Yes	Yes	c	a	Yes	b	Yes	Yes	Yes	Shalmula	2084	2084
Yes	Yes	Yes	b	b	Yes	Yes	Yes	c	Yes	Yes	b	Yes	Yes	Dattapur	2085	2085
Yes	Yes	a	b	c	Yes	Yes	c	c	a	c	Yes	Yes	Yes	Dhuluk	2086	2086
	Yes	a	b	c	Yes	c	c	a	c	c	Yes	Yes	Yes	Faimpur	2087	2087
	Yes	a	c	c	Yes	c	c	a	c	a	Yes	Yes	Yes	Parbbatpur	2088	2088
Yes	Yes		c	Yes	c	c	a	c	Yes	a	Yes	Yes	Yes	Ruda	2089	2089
Yes	Yes	a	c	c	Yes	c	b	a	c	Yes	Yes	Yes	Yes	Hiranyagram	2090	2090
Yes	c	Yes	a	a	c	Yes	Yes	c	a	c	a	Yes	c	Krishnachandrapur	2091	2091
Yes	c	Yes	a	a	c	Yes	Yes	c	a	c	a	Yes	c	Selimabad	2092	2092
Yes	Yes	Yes	b	b	c	Yes	a	c	a	a	b	Yes	Yes	Sarangpur	2093	2093
		Yes	b	c	c	Yes	Yes	c	b	b	c	Yes	Yes	Berugram	2094	2094
		Yes	b	c	c	Yes	Yes	c	b	b	b	Yes	Yes	Balarampur	2095	2095
Yes	a	Yes	Yes	a	c	Yes	Yes	c	a	c	a	Yes	c	Kalera	2096	2096
a	c	Yes	a	a	c	Yes	Yes	c	a	a	a	Yes	Yes	Rajarampur	2097	2097
Yes	c	Yes	Yes	b	Yes	Yes	a	Yes	b	b	b	Yes	Yes	Shrikrishnapur	2098	2098
b	c	Yes	a	b	c	Yes	Yes	c	a	a	Yes	Yes	Yes	Jotshriram	2099	2099
b	c	Yes		b	Yes	Yes	a	c	b	b	Yes	Yes	Yes	Jotdakshin	2100	2100
b	c	Yes	a	b	c	Yes	Yes	Yes	b	c	b	Yes	Yes	Sahhosenpur	2101	2101
		Yes		c	Yes	Yes	c	Yes	Yes	Yes	Yes	Yes	Yes	Haragobindapur	2102	2102
Yes	Yes	b	b	c	Yes	Yes	c	a	a	a	Yes	Yes	Yes	Kubajpur	2103	2103

Availability of miscellaneous facilities (If amenities available code -Yes is given, If not available the village, the distance range code viz; a for < 5 Kms, b for 5-10 Kms and c for 10+ kms of nearest place where facility is available is given).

Availability of electricity (Yes/No)

Name of Village	ASHA (Accredited Social Health Activist)	Community centre with/without TV	Sports Field,	Sports Club / Recreation Centre	Cinema / Video Hall	Public Library	Public Reading Room	Newspaper Supply	Assembly Polling station	Birth & Death Registration Office	Power Supply for Domestic Use (ED)	Power Supply for Agricultural Use (EAG)	Power Supply for Commercial Use (EC)	Power Supply for All Uses (EA)
2	88	89	90	91	92	93	94	95	96	97	98	99	100	101

Shambhupur	Yes	Yes	Yes	Yes	c	a	a	Yes	Yes	b	Yes	No	No	No
Chak Shanjadi	Yes	Yes	Yes	c	c	b	b	Yes	Yes	b	Yes	No	No	No
Jamdaha	Yes	c	a	c	c	b	b	Yes	Yes	b	Yes	No	No	No
Haibatpur	Yes	Yes	a	b	Yes	Yes	Yes	Yes	Yes	a	Yes	No	No	No
Chalbalpur	Yes	c	Yes	Yes	c	a	a	a	Yes	a	Yes	No	No	No
Kanakpur	Yes	Yes	Yes	Yes	c	a	a	a	Yes	a	Yes	No	No	No
Sadipur	Yes	c	Yes	Yes	c	a	a	Yes	Yes	Yes	Yes	No	No	No
Krishnapur	Yes	c	Yes	Yes	Yes	Yes	Yes	Yes	Yes	Yes	Yes	No	No	No
Dadpur	Yes	b	Yes	Yes	c	b	b	Yes	Yes	Yes	Yes	Yes	Yes	Yes
Habaspur	Yes	b	Yes	a	b	a	a	Yes	Yes	a	Yes	No	Yes	No
Chouberia	Yes	Yes	a	b	b	a	a	Yes	Yes	a	Yes	No	Yes	No
Ballabhhati	Yes	c	a	a	b	b	b	Yes	a	a	Yes	No	No	No
Masagram	Yes	b	b	b	b	a	a	Yes	Yes	Yes	Yes	Yes	Yes	Yes
Biswambharpur	Yes	b	a	a	b	a	a	Yes	a	a	Yes	No	No	No
Ruppur	Yes	b	Yes	Yes	b	Yes	Yes	Yes	Yes	Yes	Yes	Yes	Yes	Yes
Nabagram	Yes	Yes	Yes	Yes	Yes	Yes	Yes	Yes	Yes	a	Yes	No	No	No
Basishtapur	Yes	a	a	a	Yes	a	a	Yes	Yes	a	Yes	No	No	No
Keliri	Yes	a	a	a	Yes	a	a	Yes	Yes	a	Yes	No	No	No
Sanchra	Yes	a	Yes	a	Yes	a	Yes	Yes	Yes	a	Yes	No	No	No
Ajhapur	Yes	Yes	Yes	Yes	Yes	Yes	Yes	Yes	Yes	Yes	Yes	No	Yes	No
Purbba Sadipur	Yes	a	a	a	Yes	a	a	Yes	Yes	a	Yes	No	Yes	No
Shalmula	Yes	Yes	a	a	Yes	a	a	Yes	Yes	a	Yes	No	Yes	No
Dattapur	Yes	a	a	a	Yes	a	a	Yes	Yes	a	Yes	No	No	No
Dhuluk	Yes	b	Yes	Yes	b	b	b	Yes	Yes	b	Yes	Yes	Yes	Yes
Faimpur	Yes	c	Yes	Yes	c	c	c	Yes	Yes	a	Yes	Yes	Yes	Yes
Parbbatpur	Yes	b	Yes	c	c	c	c	Yes	Yes	a	Yes	Yes	Yes	Yes
Ruda	Yes	c	Yes	c	c	c	c	Yes	Yes	a	Yes	Yes	Yes	Yes
Hiranyagram	Yes	c	Yes	Yes	c	c	c	Yes	Yes	a	Yes	Yes	Yes	Yes
Krishnachandrapur	Yes	c	c	c	c	c	c	Yes	Yes	Yes	a	Yes	No	No
Selimabad	Yes	c	c	c	c	c	c	Yes	Yes	a	Yes	No	No	No
Sarangpur	Yes	c	Yes	b	c	b	b	Yes	Yes	a	Yes	No	No	No
Berugram	Yes	c	Yes	Yes	Yes	b	b	Yes	Yes	Yes	Yes	No	No	No
Balarampur	Yes	Yes	Yes	Yes	Yes	b	b	Yes	Yes	b	Yes	Yes	Yes	Yes
Kalera	Yes	c	c	c	c	c	c	c	c	a	Yes	No	No	No
Rajarampur	Yes	c	Yes	Yes	c	a	a	Yes	Yes	a	Yes	Yes	Yes	Yes
Shrikrishnapur	Yes	c	Yes	Yes	b	a	a	Yes	Yes	a	Yes	Yes	No	No
Jotshriram	Yes	c	Yes	Yes	c	Yes	Yes	Yes	Yes	Yes	Yes	Yes	Yes	Yes
Jotdakshin	Yes	c	Yes	Yes	c	b	b	Yes	Yes	Yes	Yes	Yes	Yes	Yes
Sahhosenpur	Yes	c	Yes	Yes	c	b	b	Yes	Yes	b	Yes	Yes	Yes	Yes
Haragobindapur	Yes	Yes	Yes	Yes	Yes	Yes	Yes	Yes	Yes	Yes	Yes	No	No	No
Kubajpur	Yes	a	b	b	c	b	b	Yes	Yes	b	Yes	No	No	No

Nearest Town		Land Use							
		Area under different types of land use (in hectares rounded up to one decimal place)							
Name	Distance range code i.e. a for < 5 Kms, b for 5-10 Kms and c for 10+ kms .	Forests	Area under Non-agricultural Uses	Barren and Un-cultivable land	Permanent Pastures and Other Grazing Lands	Land Under Miscellaneous Tree Crops etc.	Culturable Waste Land	Name of Village	Serial Number
102	103	104	105	106	107	108	109	2	1

BURDWAN	b	0	50.6	0	0	0	20.2	Shambhupur	2063
BURDWAN	b	0	82.7	0	0	0	22.3	Chak Shanjadi	2064
BURDWAN	b	0	96.8	0	0	0	12.2	Jamdaha	2065
BURDWAN	b	0	34.3	0	0	0	16.2	Haibatpur	2066
BURDWAN	b	0	16.2	0	0	0	16.2	Chalbalpur	2067
BURDWAN	b	0	68.5	0	0	0	20.2	Kanakpur	2068
MEMARI	b	0	40.2	0	0	0	9	Sadipur	2069
MEMARI	b	0	4.8	0	0	0	0	Krishnapur	2070
MEMARI	c	0	16.7	0	0	0	0	Dadpur	2071
MEMARI	c	0	117.4	0	0	0	1.6	Habaspur	2072
MEMARI	c	0	41.4	0	0	0	0	Chouberia	2073
MEMARI	b	0	32.3	0	0	0	0	Ballabhhati	2074
MEMARI	b	0	151.5	0	0	0	0	Masagram	2075
MEMARI	b	0	6.7	0	0	0	0	Biswambharpur	2076
MEMARI	c	0	206.6	0	0	0	0	Ruppur	2077
MEMARI	b	0	91.9	0	0	0	5.7	Nabagram	2078
MEMARI	b	0	21.2	0	0	0	0.4	Basishtapur	2079
MEMARI	b	0	11	0	0	0	0.8	Keliri	2080
MEMARI	b	0	82.7	0	0	0	5	Sanchra	2081
MEMARI	b	0	219.4	0	0	0	18.2	Ajhapur	2082
MEMARI	b	0	35.3	0	0	0	1.2	Purbba Sadipur	2083
MEMARI	b	0	156.4	0	0	0	12.2	Shalmula	2084
MEMARI	b	0	45.6	0	0	0	2.8	Dattapur	2085
MEMARI	c	0	109.3	0	0	0	24.3	Dhuluk	2086
MEMARI	b	0	8.6	0	0	0	2.3	Faimpur	2087
MEMARI	b	0	10	0	0	0	12.1	Parbbatpur	2088
MEMARI	b	0	10	0	0	0	2	Ruda	2089
MEMARI	b	0	17	0	0	0	5.4	Hiranyagram	2090
MEMARI	b	0	10.1	0	0	0	4	Krishnachandrapur	2091
MEMARI	b	0	25.3	0	0	0	7.2	Selimabad	2092
MEMARI	c	0	125.2	0	0	0	0	Sarangpur	2093
MEMARI	b	0	41.5	0	0	0	9	Berugram	2094
MEMARI	b	0	124.7	0	0	0	6.1	Balarampur	2095
MEMARI	b	0	353.2	0	0	0	10	Kalera	2096
MEMARI	c	0	91	0	0	0	8.1	Rajarampur	2097
MEMARI	c	0	70	0	0	0	19.4	Shrikrishnapur	2098
MEMARI	c	0	28.8	0	0	0	12	Jotshriram	2099
MEMARI	c	0	42	0	0	0	18.6	Jotdakshin	2100
MEMARI	c	0	72.7	0	0	0	8.2	Sahhosenpur	2101
MEMARI	b	0	27.8	0	0	0	3.6	Haragobindapur	2102
MEMARI	b	0	19.3	0	0	0	0	Kubajpur	2103

Land Use											
Area under different types of land use (in hectares rounded up to one decimal place)							Area irrigated by source (in hectare).				
Serial Number	Name of Village	Fallow lands other than current fallows	Current Fallows	Net Area Sown	Total Irrigated Land Area	Total Un-irrigated Land Area	Canals ( C )	Wells/Tube-wells(W/TW)	Tanks/Lakes(T/L)	Water Falls(WF)	Others(O)
1	2	110	111	112	113	114	115	116	117	118	119

2063	Shambhupur	0	0	183	107.3	75.7	0	102.8	0	0	4.5
2064	Chak Shanjadi	0	0	391.2	171.7	219.5	0	171.7	0	0	0
2065	Jamdaha	0	0	282.3	182.3	100	0	133.7	0	0	48.6
2066	Haibatpur	0	0	88.7	72.9	15.8	0	72.9	0	0	0
2067	Chalbalpur	0	0	88.7	72.9	15.8	0	72.9	0	0	0
2068	Kanakpur	0	0	306.2	160	146.2	0	160	0	0	0
2069	Sadipur	0	0	190.2	180.2	10	0	180.2	0	0	0
2070	Krishnapur	0	0	110.5	74.5	36	0	50.2	0	0	24.3
2071	Dadpur	0	0	114.8	82.4	32.4	68	8.4	6	0	0
2072	Habaspur	0	0	242.8	166.7	76.1	72	22.2	0	0	72.5
2073	Chouberia	0	0	93.9	93.9	0	88	5.9	0	0	0
2074	Ballabhathi	0	0	36.9	36.9	0	0	34.9	2	0	0
2075	Masagram	0	0	230.6	230.6	0	212	9.6	9	0	0
2076	Biswambharpur	0	0	36.8	25.7	11.1	0	25.7	0	0	0
2077	Ruppur	0	0	590.4	461.3	129.1	302.3	150	9	0	0
2078	Nabagram	0	0	362.2	344.2	18	278.8	31.4	34	0	0
2079	Basishtapur	0	0	69.6	58.8	10.8	28	6.9	14	0	10
2080	Keliri	0	0	61.5	50.2	11.3	43.7	4.5	2	0	0
2081	Sanchra	0	0	415	409.6	5.4	300	107	2.6	0	0
2082	Ajhapur	0	0	413.2	372.3	40.9	296.2	26.1	50	0	0
2083	Purbba Sadipur	0	0	70.4	23.8	46.6	14.5	6	3.3	0	0
2084	Shalmula	0	0	247.3	209.2	38.1	175	16.7	7.5	0	10
2085	Dattapur	0	0	157.4	76.9	80.5	61.2	1.7	14	0	0
2086	Dhuluk	0	0	324.6	272.2	52.4	159.4	61.8	51	0	0
2087	Faimpur	0	0	70.4	54.2	16.2	42.1	8	4	0	0
2088	Parbbatpur	0	0	313.5	302.9	10.6	277.6	23.3	2	0	0
2089	Ruda	0	0	82.3	80.1	2.2	56.8	21.2	2	0	0
2090	Hiranyagram	0	0	214.1	204	10.1	185.8	8.3	9.9	0	0
2091	Krishnachandrapur	0	0	111.7	111.7	0	89.1	8	14.6	0	0
2092	Selimabad	0	0	309.7	297.5	12.2	160	125	12.5	0	0
2093	Sarangpur	0	0	137.6	83.3	54.3	70.4	9.2	3.7	0	0
2094	Berugram	0	0	297.6	196.4	101.2	0	139.7	0	0	56.7
2095	Balarampur	0	0	302.1	255.2	47	0	214.6	0	0	40.5
2096	Kalera	0	0	360	310	50	0	310	0	0	0
2097	Rajarampur	0	0	231.5	161.5	70	0	161.5	0	0	0
2098	Shrikrishnapur	0	0	209.6	180	29.6	0	140	0	0	40
2099	Jotshriram	0	0	100.8	87.8	13	0	87.8	0	0	0
2100	Jotdakshin	0	0	131.1	100	31.1	0	100	0	0	0
2101	Sahhosenpur	0	0	257.8	166.1	91.7	0	158.1	8	0	0
2102	Haragobindapur	0	0	85	34.6	50.4	0	34.6	0	0	0
2103	Kubajpur	0	0	106.4	106.4	0	68.8	31.4	6.2	0	0

Name of three most important commodities manufactured			Name of Village	Serial Number
First	Second	Third		
120	121	122	2	1

Brick		Shambhupur	2063
Brick		Chak Shanjadi	2064
		Jamdaha	2065
		Haibatpur	2066
		Chalbalpur	2067
		Kanakpur	2068
		Sadipur	2069
		Krishnapur	2070
		Dadpur	2071
		Habaspur	2072
		Chouberia	2073
		Ballabhbat	2074
		Masagram	2075
		Biswambharpur	2076
		Ruppur	2077
Cottage Industry	Grill	Nabagram	2078
Grill	Latrine Equipment	Basishtapur	2079
Grill	Latrine Equipments	Keliri	2080
Biri		Sanchra	2081
Grill Making	Soap	Ajhapur	2082
Rice Oil		Purbba Sadipur	2083
		Shalmula	2084
		Dattapur	2085
		Dhuluk	2086
		Faimpur	2087
		Parbbatpur	2088
		Ruda	2089
		Hiranyagram	2090
		Krishnachandrapur	2091
Rice	Sari Weaving	Selimabad	2092
Cloth		Sarangpur	2093
		Berugram	2094
		Balarampur	2095
		Kalera	2096
		Rajarampur	2097
		Shrikrishnapur	2098
		Jotshriram	2099
		Jotdakshin	2100
		Sahhosenpur	2101
		Haragobindapur	2102
		Kubajpur	2103

Census of India 2011  
Amenities and Land use

Serial Number	Name fo Village	Location code no.	Total area of the village ( in hectares rounded up to one decimal place)	Total population ( 2011 census )	Number of households (2011 census)	Number of educational amenities availab village, the distance range code viz; a for for 10+ kms of nearest place where fa							
						Pre-Primary school (PP)	Primary school (P)	Middle school (M)	Secondary School (S)	Senior Secondary school (SS)	Degree college of arts science & commerce (ASC)	Engineering college(EC)	Medical college (MC)
1	2	3	4	5	6	7	8	9	10	11	12	13	14
2104	Shura	320652	419.9	6384	1490	4	4	1	1	1	c	c	c
2105	Kalna	320653	219.7	2891	686	3	3	1	1	1	a	c	c
2106	Kanshra	320654	250.8	3220	735	3	3	1	1	1	a	c	c
2107	Khanpur	320655	179.7	2384	547	3	2	1	a	a	c	c	c
2108	Jot Raghav	320656	75.4	3204	808	3	2	a	a	a	c	c	c
2109	Radhaballabati	320657	58.8	1820	451	3	2	1	1	1	b	c	c
2110	Jotkrishtai	320658	116.8	1328	321	3	2	a	a	a	a	c	c
2111	Uttar Mohanpur	320659	99	939	219	2	2	a	a	a			
2112	Halara	320660	61	1301	324	1	1	a	a	a			
2113	Betragar	320661	199.8	2091	544	2	2	b	b	b			
2114	Sajipur	320662	46.7	529	121	1	1	a	a	a			
2115	Harekrishnapur	320663	131.1	1152	264	2	2	b	b	b	c	c	c
2116	Basantapur	320664	186.5	1918	466	2	2	1	a	a	c	c	c
2117	Paratal	320665	322	2189	545	2	1	a	a	a	c	c	c
2118	Gopikantapur	320666	322	2381	550	2	2	1	a	a	c	c	c
2119	Jotsubal	320667	164.5	1338	298	1	1	a	a	a	c	c	c
2120	Ramchandrapur	320668	98.7	851	191	1	1	a	a	a	c	c	c
2121	Chak Dighi	320669	78.5	1833	417	2	2	2	2	1	c	c	c
2122	Shukpur	320670	82	1229	285	1	1	a	a	a	c	c	c
2123	Jargram	320671	245.8	2354	585	2	2	1	1	b	c	c	c
2124	Satgharia	320672	89.3	390	101	2	2	a	a	b	c	c	c
2125	Bara Tikra	320673	157.7	1702	414	1	1	a	a	b	c	c	c
2126	Dhap Dhara	320674	150.6	1771	442	1	1	b	b	b	c	c	c
2127	Sonar Garia	320675	144	1906	408	1	1	1	1	b	c	c	c
2128	Paikpara	320676	61.9	413	94	2	2	b	b		c	c	c
2129	Muidipur	320677	189.5	1832	427	1	1		a	a	c	c	c
2130	Nandanpur	320678	165.1	1220	291	1	1	a	a	b	c	c	c
2131	Ujirpur	320679	90.2	1705	400	2	2		a	a	c	c	c
2132	Reshalatpur	320680	228.8	2433	571	2	2		a	a	c	c	c
2133	Kora	320681	74.5	803	218	1	1		a	a	c	c	c
2134	Siali	320682	228.7	2255	525	2	2		a	a	c	c	c
2135	Amarpur	320683	130.1	1898	450	2	2	2	2	1	c	c	c
2136	Dakshin Mohanpur	320684	174.3	2459	585	3	3	a	a	b	c	c	c
2137	Daspur	320685	208	2195	520	2	2	a	b	b	c	c	c
2138	Antpara	320686	214	3307	761	2	2	a	a	b	c	c	c
2139	Ramkrishnapur	320687	302.6	2213	528	2	2	1	a	a	c	c	c
2140	Mirzzapur	320688	114	903	203	1	1	a	a	a	c	c	c
2141	Pranballabhpur	320689	376.2	4270	1012	2	2	a	a	a	c	c	c
2142	Madhabpur	320690	263.1	2478	642	2	2	a	a	a	c	c	c
2143	Dumo	320691	48.4	520	115	1	1	a	a	b	c	c	c
2144	Baidyabatipur	320692	115.5	1061	272	a	a	a	a	a	c	c	c
2145	Gureghar	320693	169.3	1910	461	1	1	1	1	b	c	c	c
2146	Tilkuria	320694	63.8	683	142	1	1	a	a	a	c	c	c

**- Village Directory**

(As in 2009)

le. (If not available within the < 5 Kms, b for 5-10 Kms and c if facility is available is given).						Number of Medical Amenities available. (If not available within the village, the distance range code viz; a for < 5 Kms, b for 5-10 Kms and c for 10+ kms of nearest place where facility is available is given).						Name of Village	Serial Number					
Management institute (MI)	Polytechnic (Pt)	Vocational training school /ITI	Non-formal training centre (NFTC)	Special school for disabled (SSD)	Others (specify)	Community health centre (CHC)	Primary health centre (PHC)	Primary health sub centre (PHS)	Maternity and child welfare centre (MCWC)	T.B. clinic (TBC)	Hospital-allopathic (HA)			Hospital-alternative medicine (HO)	Dispensary (D)	Veterinary hospital (VH)	Mobile health clinic (MHC)	Family welfare centre (FWC)
15	16	17	18	19	20	21	22	23	24	25	26	27	28	29	30	31	2	1
c	c	c	c	c		a	a	a		c	c	c	a	b	c	c	Shura	2104
c	c	c	c	c		c	a	1	1	a	a	c	a	a	c	a	Kalna	2105
c	c	c	c	c		c	a	a	a	a	a	a	a	a	c	a	Kanshra	2106
c	c	c	c	c		c	1	1	c	c	c	c	c	c	c	c	Khanpur	2107
c	c	c	c	c		c	a	a	c	c	a	c		4	c	c	Jot Raghav	2108
c	c	c	c	c		c	c	a	b	c	c	c	c	c		c	Radhaballabati	2109
c	c	c	c	c		c	c	a		2	c	c	c	c	c	c	Jotkrishtai	2110
c	c	c	c	c		c	a	a	c	c	a	c	a	c	c	c	Uttar Mohanpur	2111
c	c	c	c	c		c	a	1	c	c	a	c	c	c	c	c	Halara	2112
c	c	c	c	c		c	b	a	c	c	b	c	a	c	c	c	Betragar	2113
c	c	c	c	c		c	b	a	c	b	b	c	a	c	c	c	Sajipur	2114
	c	c	c	c		b	b	b		c	c	c	b	c	c	c	Harekrishnapur	2115
c	c	c		b		c	c	1	c	c	c	c		1	c	c	Basantapur	2116
c	c	c		1		c	c	a	c	c	c	c		1	c	c	Paratal	2117
c	c	c	c	b		a	a	a		c	c	c	b	c	c	c	Gopikantapur	2118
c	c	c	c	b		a	a	a		c	c	c	a	b	c	c	Jotsubal	2119
c	c	c	c	c		a	a	a	a	b	b	b	b	b	c	c	Ramchandrapur	2120
c	c	c	c	c		b	1	1	c	c	c	c	b	b	c	c	Chak Dighi	2121
c	c	c	c	c		a	a	a		c	c	c	a	b	c	c	Shukpur	2122
c	c	c	c	c		c	a	b	c	c	c	c	b	c	c	c	Jargram	2123
c	c	c	c			c	a	a	c	c	c	c	a	c	c	c	Satgharia	2124
c	c	c	c	c		c	a	b	c	c	c	c	b	c	c	c	Bara Tikra	2125
c	c	c	c	c		b	b	b	c	c	c	b	c	c	c	c	Dhap Dhara	2126
c	c	c	c	c		b	b	1	c	c	c	b	c	c	c	c	Sonar Garia	2127
c	c	c	c	c													Paikpara	2128
c	c	c	c	c				1									Muidipur	2129
c	c	c	c	c		c	a	b	c	c	c	c	b	c	c	c	Nandanpur	2130
c	c	c	c	c													Ujirpur	2131
	c	c	c	c		c	b	a	c	c	c	c	b	c	c	c	Reshalatpur	2132
	c	c	c	c													Kora	2133
	c	c	c	c													Siali	2134
c	c	c	1	c		c	c	1									Amarpur	2135
c	c	c	c	c		c	a	b	c	c	c	c	a	c	c	c	Dakshin Mohanpur	2136
c	c	c	c	c		c	1	1	c	c	c	c	b	c	c	c	Daspur	2137
c	c	c	c	c		c	1	1	c	c	c	c	1	c	c	c	Antpara	2138
c	c	c	c	c		c	a	b	c	c	c	c	a	c	c	c	Ramkrishnapur	2139
c	c	c	c	c		c	a	a	c	c	c	c	a	c	c	c	Mirzzapur	2140
c	c	c	c	c		a	a	a		c	c	c	a	c	c	c	Pranballabhpur	2141
c	c	c	c	c		c	1	1	c	c	c	c	a	c	c	c	Madhabpur	2142
c	c	c	c	c		c	a	b	c	c	c	c	b	c	c	c	Dumo	2143
c	c	c	c	c		c	a	b	c	c	c	c	a	c	c	c	Baidyabatipur	2144
c	c	c	c	c		c	a	b	c	c	c	c	b	c	c	c	Gureghar	2145
c	c	c	c	c		c	a	b	c	c	c	c	a	c	c	c	Tilkuria	2146

Serial Number	Name fo Village	Number of Non-Government Medical Amenities available.							Availability of drinking water - Yes / No							
		Charitable non Govt. hospital/Nursing home.	Medical practitioner with MBBS Degree	Medical practitioner with other degree	Medical practitioner with no degree	Traditional practitioner and faith healer	Medicine Shop	Others	Tap water (Treated/Untreated)	Well water (Covered / Uncovered well)	Hand Pump	Tube wells / Bore well	Spring	River / Canal	Tank / Pond / Lake	Others
1	2	32	33	34	35	36	37	38	39	40	41	42	43	44	45	46
2104	Shura	0	0	0	0	0	3	0	No	No	Yes	Yes	No	No	Yes	No
2105	Kalna	0	4	2	2	0	5	0	Yes	No	Yes	Yes	No	Yes	Yes	No
2106	Kanshra	0	2	1	2	0	0	0	No	No	Yes	Yes	No	No	Yes	No
2107	Khanpur	0	2	2	2	2	0	0	No	No	Yes	Yes	No	No	Yes	No
2108	Jot Raghav	0	0	2	0	0	4	0	Yes	No	Yes	Yes	No	No	No	No
2109	Radhaballabati	0	2	3	3	2	2	0	Yes	No	No	Yes	No	No	Yes	No
2110	Jotkrishtai	0	1	1	2	2	2	0	Yes	No	Yes	Yes	No	No	Yes	No
2111	Uttar Mohanpur	0	0	2	0	0	2	0	No	No	Yes	Yes	No	No	No	No
2112	Halara	0	1	0	0	0	2	0	No	No	Yes	Yes	No	No	No	No
2113	Betragar	0	0	1	0	0	1	0	No	No	Yes	No	No	No	Yes	No
2114	Sajipur	0	0	0	1	0	0	0	No	No	Yes	No	No	Yes	No	No
2115	Harekrishnapur	0	0	0	0	0	0	0	No	No	No	Yes	No	Yes	Yes	No
2116	Basantapur	0	0	0	0	0	0	0	No	Yes	Yes	Yes	No	Yes	Yes	No
2117	Paratal	0	0	0	0	0	0	0	No	Yes	Yes	Yes	No	Yes	Yes	No
2118	Gopikantapur	0	0	0	0	0	0	0	No	No	Yes	Yes	No	Yes	Yes	No
2119	Jotsubal	0	0	0	0	0	0	0	No	No	No	Yes	No	Yes	Yes	No
2120	Ramchandrapur	0	0	0	0	0	0	0	No	Yes	Yes	Yes	No	Yes	Yes	No
2121	Chak Dighi	0	0	0	0	0	0	0	No	No	No	Yes	No	Yes	Yes	No
2122	Shukpur	0	1	0	0	0	2	0	No	No	Yes	Yes	No	Yes	Yes	No
2123	Jargram	0	0	0	0	0	0	0	No	No	Yes	Yes	No	No	No	No
2124	Satgharia	0	0	0	0	0	0	0	No	No	Yes	Yes	No	No	No	No
2125	Bara Tikra	0	0	0	0	0	0	0	No	No	Yes	Yes	No	No	No	No
2126	Dhap Dhara	0	0	0	0	0	0	0	No	No	Yes	Yes	No	No	Yes	No
2127	Sonar Garia	0	0	0	0	0	0	0	No	No	Yes	Yes	No	No	Yes	No
2128	Paikpara	0	0	0	0	0	0	0	No	No	Yes	Yes	No	No	No	No
2129	Muidipur	0	0	0	0	0	0	0	No	No	Yes	Yes	No	No	No	No
2130	Nandanpur	0	0	0	0	0	0	0	No	No	Yes	Yes	No	No	No	No
2131	Ujirpur	0	0	0	0	0	0	0	No	No	Yes	Yes	No	No	No	No
2132	Reshalatpur	0	0	0	1	0	0	0	No	No	Yes	Yes	No	No	No	No
2133	Kora	0	0	0	0	0	0	0	No	No	Yes	Yes	No	No	No	No
2134	Siali	0	0	0	0	0	0	0	No	No	Yes	Yes	No	No	No	No
2135	Amarpur	0	0	0	0	0	0	0	No	No	Yes	Yes	No	No	No	No
2136	Dakshin Mohanpur	0	0	0	0	0	0	0	No	No	Yes	Yes	No	No	No	No
2137	Daspur	0	0	0	0	0	0	0	No	No	Yes	Yes	No	No	No	No
2138	Antpara	0	0	0	0	0	0	0	No	No	Yes	Yes	No	No	No	No
2139	Ramkrishnapur	0	0	0	0	0	0	0	No	No	Yes	Yes	No	No	No	No
2140	Mirzzapur	0	0	0	0	0	0	0	No	No	Yes	Yes	No	No	No	No
2141	Pranballabhpur	0	0	0	0	0	0	0	No	No	No	Yes	No	Yes	Yes	No
2142	Madhabpur	0	0	0	0	0	1	0	No	No	Yes	Yes	No	No	No	No
2143	Dumo	0	0	0	0	0	0	0	No	No	Yes	Yes	No	No	No	No
2144	Baidyabatipur	0	0	0	0	0	0	0	No	No	Yes	Yes	No	No	No	No
2145	Gureghar	0	0	0	0	0	0	0	No	No	Yes	Yes	No	No	No	No
2146	Tilkuria	0	0	0	0	0	0	0	No	No	Yes	Yes	No	No	No	No



Availability of toilet & others Yes / No				Communication and transport facilities (If amenities available code -Yes is given except for Village Pin Code ,If not available within the village , the distance range code viz; a for < 5 Kms, b for 5-10 Kms and c for 10+ kms of nearest place where facility is available is given).								Comm Pin C	
Community toilet including bath.	Community toilet excluding bath.	Rural sanitary mart or sanitary hardware outlet available near the village.	Community bio- gas or recycle of waste for productive use.	Post office(PO)	Sub post office (SPO)	Post & Telegraph office (P&TO)	Village Pin Code	Telephones (Land lines)	Public call office (PCO)	Mobile phone coverage	Name of Village	Serial Number	Serial Number
47	48	49	50	51	52	53	54	55	56	57	2	1	1
Yes	No	No	Yes	a	a	c	713408	Yes	Yes	Yes	Shura	2104	2104
No	No	Yes	No	Yes	Yes	a	713408	Yes	Yes	Yes	Kalna	2105	2105
No	No	Yes	No	b	a	a	713408	Yes	Yes	Yes	Kanshra	2106	2106
No	No	Yes	No	a	a	a	713408	Yes	Yes	Yes	Khanpur	2107	2107
No	No	No	No	a	a	a	713408	Yes	Yes	Yes	Jot Raghav	2108	2108
No	Yes	Yes	No	Yes		Yes	713408	Yes	Yes	Yes	Radhaballabhati	2109	2109
No	No	Yes	No	a	a	a	713408	Yes	Yes	Yes	Jotkrishtai	2110	2110
No	No	No	No	a	a	a	713408	Yes	Yes	Yes	Uttar Mohanpur	2111	2111
No	No	No	No	a	a	Yes	713408	Yes	Yes	Yes	Halara	2112	2112
No	No	No	No	b	b	b	713404	Yes	Yes	Yes	Betragar	2113	2113
No	No	No	No	a	a	b	713408	Yes	Yes	Yes	Sajipur	2114	2114
Yes	No	Yes	Yes	b	b	b	713408	Yes	Yes	Yes	Harekrishnapur	2115	2115
No	No	No	No	a	b	b	713408	Yes	c	Yes	Basantapur	2116	2116
No	No	No	No	Yes	b	b	713408	b	b	Yes	Paratal	2117	2117
Yes	No	No	Yes	b	a	b	713408	Yes	Yes	Yes	Gopikantapur	2118	2118
Yes	No	No	Yes	a	a	a	713404	Yes	Yes	Yes	Jotsubal	2119	2119
No	No	No	Yes	a	a	b	713404	Yes	Yes	Yes	Ramchandrapur	2120	2120
Yes	No	No	Yes	Yes	a	Yes	713404	Yes	Yes	Yes	Chak Dighi	2121	2121
Yes	No	Yes	No	a	a	a	713519	Yes	Yes	Yes	Shukpur	2122	2122
No	No	No	No	Yes	b	b	713408	Yes	Yes	Yes	Jargram	2123	2123
No	No	No	No	a	a	b	713404	Yes	Yes	Yes	Satgharia	2124	2124
No	No	No	No	a	b	b	713404	Yes	Yes	Yes	Bara Tikra	2125	2125
Yes	No	No	Yes	b	b	b	713404	Yes	Yes	Yes	Dhap Dhara	2126	2126
Yes	No	No	Yes	b	b	b	713408	Yes	Yes	Yes	Sonar Garia	2127	2127
No	No	No	No	a	b	b	713404	Yes	a	Yes	Paikpara	2128	2128
No	No	No	No	Yes	b	b	712410	Yes	Yes	Yes	Muidipur	2129	2129
No	No	No	No	a	b	b	713404	Yes	Yes	Yes	Nandanpur	2130	2130
No	No	No	No	a	c	c	712410	Yes	Yes	Yes	Ujirpur	2131	2131
No	No	No	No	a	a	b	712410		Yes	Yes	Reshalatpur	2132	2132
No	No	No	No	a	c	c	712308	Yes	Yes	Yes	Kora	2133	2133
No	No	No	No	a	c	c	712410	Yes	Yes	Yes	Siali	2134	2134
No	No	No	No	Yes	c	c	712410	Yes	Yes	Yes	Amarpur	2135	2135
No	No	No	No	a	c	b	713422	Yes	Yes	Yes	Dakshin Mohanpur	2136	2136
No	No	No	No	a	b	b	712410	Yes	Yes	Yes	Daspur	2137	2137
No	No	No	No	a	b	b	713404	Yes	Yes	Yes	Antpara	2138	2138
No	No	No	No	a	a	a	712402	Yes	Yes	Yes	Ramkrishnapur	2139	2139
No	No	No	No	a	a	a	713404	Yes	Yes	Yes	Mirzzapur	2140	2140
Yes	No	No	Yes	a	a	a	713404	Yes	Yes	Yes	Pranballabhpur	2141	2141
No	No	No	No	a	a	a	712402	Yes	Yes	Yes	Madhabpur	2142	2142
No	No	No	No	a	b	b	713404	Yes	Yes	Yes	Dumo	2143	2143
No	No	No	No	a	a	a	712402	Yes	Yes	Yes	Baidyabatipur	2144	2144
No	No	No	No	a	b	b	713404	Yes	Yes	Yes	Gureghar	2145	2145
No	No	No	No	a	a	a	712402	Yes	Yes	Yes	Tilkuria	2146	2146

unication and transport facilities (If amenities available code -Yes is given except for Village ode ,If not available within the village , the distance range code viz; a for <5 Kms, b for 5-10 Kms and c for 10+ kms of nearest place where facility is available is given).

Village connected to highways,vill (If amenities available code -Yes village , the distance range code and c for 10+ kms of nearest place

Name of Village	Internet cafés/ Common service centre (CSC)	Private courier facility	Bus service (Public & Private)	Railway stations	Auto/Modified Autos	Taxis and Vans	Tractors	Cycle-pulled rickshaws(Manual & Machine driven)	Carts driven by animals	Sea /River ferry service	Connected to national highway(NH)	Connected to state highway(SH)	Connected to major district road (MDR)	Connected to others district road	Pucca roads	Kutchcha roads
2	58	59	60	61	62	63	64	65	66	67	68	69	70	71	72	73
Shura	Yes	b	Yes	c	Yes	Yes	Yes	Yes	Yes	c	c		Yes	b	a	Yes
Kalna	Yes	c	Yes	c	c	Yes	Yes	Yes	Yes	Yes	c		Yes	Yes	Yes	Yes
Kanshra	a	b	a	b	c	Yes	Yes	Yes	Yes	c	c	a	Yes		Yes	Yes
Khanpur	b	b	Yes	b	c	Yes	Yes	a	Yes	c	b	a	Yes		a	Yes
Jot Raghav		c	Yes	b	c	Yes	Yes	Yes	Yes	c	c	c	Yes	Yes	Yes	Yes
Radhaballabhati	b	b	Yes	b	c	Yes	Yes	Yes	Yes	c	b			Yes	Yes	Yes
Jotkrishtai	a	b	a	b	c	Yes	Yes	Yes	Yes	c	b	a	a	a	a	a
Uttar Mohanpur	b	c	Yes	b	c	Yes	c	Yes	Yes	c	c	b	Yes	Yes	Yes	Yes
Halara	a	c	Yes	b	b	c	Yes	Yes	Yes	c	c	c	Yes	Yes	Yes	Yes
Betragar	b	b	Yes	Yes	b	c	Yes	Yes	Yes	Yes	b			b	Yes	Yes
Sajipur	b	c	a	b	b	b	a	Yes	Yes	c	a		a	a	a	Yes
Harekrishnapur	a	a	a	c	b	Yes	Yes	Yes	Yes	c	c	b	c	c	a	a
Basantapur	c	c	Yes	c	Yes	Yes	Yes	Yes	Yes	c	c	b			Yes	Yes
Paratal	b	c	Yes	c	Yes	Yes	Yes	Yes	Yes	c	c	b		a	Yes	Yes
Gopikantapur	c	b	b	c	Yes	Yes	Yes	Yes	Yes	c	c	b	c	c	b	Yes
Jotsubal	c	a	a	c	c	Yes	c	Yes	Yes	c	c	a	c	c	b	Yes
Ramchandrapur	c	b	a	c	b	a	b	Yes	Yes	c	c		c	c	b	a
Chak Dighi	c	c	Yes	c	c	Yes	Yes	Yes	Yes	Yes	c		Yes	c	a	Yes
Shukpur	b	b	Yes	c	b	Yes	Yes	Yes	a	c	c		Yes	Yes	a	Yes
Jargram	b	b	a	c	c	Yes	b	Yes	Yes	c	c	c	a	b	Yes	Yes
Satgharia	b	b	a	c	c	Yes	b	Yes	Yes	c	c	c	a	b	Yes	Yes
Bara Tikra	b	b	a	c	c	Yes	b	Yes	Yes	c	c	c	a	b	a	Yes
Dhap Dhara	c	Yes	Yes	Yes	c	Yes	Yes	Yes	Yes	Yes	c		c	c	b	Yes
Sonar Garia	b	c	Yes	c	Yes	Yes	Yes	Yes	Yes	c	c	b	c	c	a	Yes
Paikpara	b	b	b	c	b	b	Yes	Yes	Yes	Yes				Yes	b	Yes
Muidipur	b	b	b	c	b	Yes	Yes	Yes	Yes	Yes	c	b	b	Yes	Yes	Yes
Nandanpur	b	b	b	c	c	Yes	b	Yes	Yes	c	c	c	b	b	a	Yes
Ujirpur	c	c	b	c	b	b	Yes	Yes	Yes	Yes	c	b	c	Yes	Yes	Yes
Reshalatpur	c	b	b	c	b	a	Yes	Yes	Yes	Yes	c	b	c	Yes	Yes	Yes
Kora	c	c	a	c	c	a	Yes	Yes	Yes	c	c	b	c	Yes	Yes	Yes
Siali	c	c	b	c	c	Yes	Yes	Yes	Yes	c	c	c	c	Yes	Yes	Yes
Amarpur	c	c	b	c	b	Yes	Yes	Yes	Yes	Yes	c	b	c	Yes	Yes	Yes
Dakshin Mohanpur	b	b	b	c	c	Yes	b	Yes	Yes	c	c	c	a	b	Yes	Yes
Daspur	b	c	b	c	c	Yes	b	Yes	Yes	c	c	c	a	b	b	Yes
Antpara	b	b	a	c	c	Yes	b	Yes	Yes	c	c	c	a	b	Yes	Yes
Ramkrishnapur	a	c	a	c	c	Yes	a	Yes	Yes	c	c	c	a	c	a	Yes
Mirzzapur	a	a	a	c	c	Yes	a	Yes	Yes	c	c	c	a	a	a	Yes
Pranballabhpur	b	a	b	b	c	Yes	Yes	Yes	Yes	c	c	a	Yes	c	a	Yes
Madhabpur	a	a	Yes	c	c	Yes	a	Yes	Yes	c	c	c	Yes	Yes	Yes	Yes
Dumo	b	b	a	b	c	Yes	b	Yes	Yes	c	b	c	a	b	Yes	Yes
Baidyabatipur	a	a	Yes	b	c	Yes	a	Yes	Yes	c	c	c		a	Yes	Yes
Gureghar	b	b	a	c	c	Yes	b	Yes	Yes	c	c	c	a	b	Yes	Yes
Tilkuria	a	a	Yes	b	c	Yes	a	Yes	Yes	c	c	c		a	Yes	Yes

age roads, banks & credit societies is given, If not available within the viz; a for < 5 Kms, b for 5-10 Kms where facility is available is given).										Availability of miscellaneous facilities (If amenities available code -Yes is given, If not available within the village , the distance range code viz; a for < 5 Kms, b for 5-10 Kms and c for 10+ kms of nearest place where facility is available is given).				Ava within		
Water bounded macadam(WBM) roads	Navigable waterway (river/canal)(NW)	Footpaths (FP)	Commercial & Co-operative Banks	ATM	Agricultural Credit Societies	Self-Help Group (SHG)	Public distribution system (PDS) shop	Mandis / Regular market	Weekly Haat	Agricultural marketing society	Integrated Child Development Scheme (Nutritional Centres)	Anganwadi Centre (Nutritional Centres)	Others (Nutritional Centres)	Name of Village	Serial Number	Serial Number
74	75	76	77	78	79	80	81	82	83	84	85	86	87	2	1	1
a	Yes	Yes	Yes	Yes	c	Yes	Yes	Yes	Yes	Yes	b	Yes	Yes	Shura	2104	2104
Yes	Yes	Yes	Yes	Yes	c	Yes	Yes	Yes	Yes	c	a	Yes	Yes	Kalna	2105	2105
Yes	Yes	Yes	a	a	c	Yes	Yes	Yes	a	a	a	Yes	Yes	Kanshra	2106	2106
Yes	Yes	Yes	a	a	b	Yes	Yes	c	a	Yes	a	Yes	Yes	Khanpur	2107	2107
Yes	b	Yes	Yes	Yes	c	Yes	Yes	c	Yes	c	Yes	Yes	c	Jot Raghav	2108	2108
Yes	Yes	Yes	Yes	Yes	b	Yes	Yes	Yes	Yes	b	Yes	Yes	Yes	Radhaballabati	2109	2109
a		Yes	a	a	b	Yes	Yes	c	a	b	a	Yes	Yes	Jotkrishtai	2110	2110
Yes	a	Yes	a	a	Yes	Yes	Yes	c	a	c	Yes	Yes	Yes	Uttar Mohanpur	2111	2111
Yes	c	Yes	a	b	b	Yes	Yes	c	a	b	a	Yes	Yes	Halara	2112	2112
	a	Yes	b	b	c	Yes	Yes	c	b	c	b	Yes	c	Betragar	2113	2113
Yes		Yes	b	b	c	Yes	Yes	c	b	c	b	Yes	c	Sajipur	2114	2114
c	Yes	Yes	b	b	c	Yes	Yes	c	b	b	c	Yes	Yes	Harekrishnapur	2115	2115
	Yes	Yes	a	c	c	Yes	a	c	a	c	a	Yes	Yes	Basantapur	2116	2116
	Yes	Yes	a	c	c	Yes	c	c	a	c	a	Yes	Yes	Paratal	2117	2117
b	Yes	Yes	b	b	c	Yes	a	c	c	b	c	Yes	Yes	Gopikantapur	2118	2118
	Yes	Yes	a	a	c	Yes	b	b	b	b	b	Yes	Yes	Jotsubal	2119	2119
b	Yes	Yes	a	a	c	b	b	b	b	b	b	Yes	Yes	Ramchandrapur	2120	2120
b	Yes	Yes	Yes	a	Yes	Yes	Yes	Yes	b	a	b	Yes	Yes	Chak Dighi	2121	2121
c	c	Yes	b	b	Yes	Yes	Yes	Yes	Yes	a	c	Yes	c	Shukpur	2122	2122
Yes	a	Yes	a	b	c	Yes	Yes	c	a	c	c	Yes	Yes	Jargram	2123	2123
Yes	a	Yes	a	b	c	Yes	a	c	a	c	c	Yes	Yes	Satgharia	2124	2124
Yes	a	Yes	b	b	c	Yes	Yes	c	a	c	c	Yes	Yes	Bara Tikra	2125	2125
b	Yes	Yes	b	b	b	Yes	Yes	Yes	Yes	Yes	Yes	Yes	Yes	Dhap Dhara	2126	2126
a	Yes	Yes	b	b	b	Yes	Yes	Yes	b	b	c	Yes	Yes	Sonar Garia	2127	2127
b	c	Yes	a	b	c	Yes	a	c	b	b	Yes	Yes	Yes	Paikpara	2128	2128
b	c	Yes	b	b	c	Yes	a	c	Yes	b	Yes	Yes	Yes	Muidipur	2129	2129
Yes	Yes	Yes	b	b	Yes	Yes	Yes	c	a	c	c	Yes	Yes	Nandanpur	2130	2130
c	c	Yes			c	Yes	Yes	c	a	Yes	Yes	Yes	Yes	Ujirpur	2131	2131
c	c	Yes	b	c	c	Yes	a	c	a	a	c	Yes	Yes	Reshalatpur	2132	2132
	c	Yes	c	c	c	Yes	a	c	a	a	Yes	Yes	Yes	Kora	2133	2133
c	c	Yes	b	c	Yes	Yes	a	c	a	Yes	c	Yes	Yes	Siali	2134	2134
c	c	Yes	b	c	c	Yes	Yes	Yes	a	a	c	Yes	Yes	Amarpur	2135	2135
Yes	Yes	Yes	a	b	c	Yes	Yes	c	a	c	c	Yes	Yes	Dakshin Mohanpur	2136	2136
Yes	a	Yes	b	b	c	Yes	Yes	c	a	c	c	Yes	Yes	Daspur	2137	2137
Yes	a	Yes	Yes	b	Yes	Yes	Yes	c	Yes	c	c	Yes	Yes	Antpara	2138	2138
Yes	b	Yes	a	a	c	Yes	Yes	c	a	c	c	Yes	Yes	Ramkrishnapur	2139	2139
Yes	b	Yes	a	a	c	Yes	Yes	c	a	c	c	Yes	Yes	Mirzzapur	2140	2140
c	Yes	Yes	b	b	c	Yes	Yes	Yes	Yes	c	c	Yes	Yes	Pranballabhpur	2141	2141
Yes	b	Yes	a	a	Yes	Yes	Yes	c	a	c	c	Yes	Yes	Madhabpur	2142	2142
Yes	b	Yes	a	b	c	Yes	Yes	c	b	c	c	Yes	Yes	Dumo	2143	2143
Yes	b	Yes	a	a	c	Yes	Yes	c	a	c	c	Yes	Yes	Baidyabatipur	2144	2144
Yes	c	Yes	b	b	c	Yes	Yes	c	a	c	c	Yes	Yes	Gureghar	2145	2145
Yes	b	Yes	a	a	c	Yes	Yes	c	a	c	c	Yes	Yes	Tilkuria	2146	2146

Availability of miscellaneous facilities (If amenities available code -Yes is given, If not available the village, the distance range code viz; a for < 5 Kms, b for 5-10 Kms and c for 10+ kms of nearest place where facility is available is given).

Availability of electricity (Yes/No)

Name of Village	ASHA (Accredited Social Health Activist)	Community centre with/without TV	Sports Field,	Sports Club / Recreation Centre	Cinema / Video Hall	Public Library	Public Reading Room	Newspaper Supply	Assembly Polling station	Birth & Death Registration Office	Power Supply for Domestic Use (ED)	Power Supply for Agricultural Use (EAG)	Power Supply for Commercial Use (EC)	Power Supply for All Uses (EA)
2	88	89	90	91	92	93	94	95	96	97	98	99	100	101
Shura	Yes	b	Yes	Yes	c	a	a	Yes	Yes	b	Yes	No	No	No
Kalna	Yes	Yes	Yes	Yes	c	Yes	Yes	Yes	Yes	a	Yes	Yes	Yes	Yes
Kanshra	Yes	b	Yes	Yes	b	a	a	Yes	Yes	a	Yes	Yes	Yes	Yes
Khanpur	Yes	Yes	Yes	Yes	b	a	a	Yes	Yes	a	Yes	Yes	Yes	Yes
Jot Raghav	Yes	c	c	c	c	c	c	Yes	Yes	a	Yes	No	No	No
Radhaballabhati	Yes	b	Yes	Yes	b	Yes	Yes	Yes	Yes	a	Yes	Yes	Yes	Yes
Jotkrishtai	Yes	Yes	Yes	Yes	b	a	a	Yes	Yes	a	Yes	No	No	No
Uttar Mohanpur	Yes	c	c	c	c	c	c	Yes	Yes	a	Yes	No	No	No
Halara	Yes	c	c	c	c	c	c	Yes	Yes	a	Yes	No	No	No
Betragar	Yes	c	c	c	c	c	c	Yes	Yes	a	Yes	No	No	No
Sajipur	Yes	c	c	c	c	c	c	Yes	Yes	a	Yes	No	No	No
Harekrishnapur	Yes	c	b	b	c	b	b	Yes	Yes	b	Yes	No	No	No
Basantapur	Yes	c	Yes	Yes	c	c	c	Yes	Yes	b	Yes	Yes	Yes	Yes
Paratal	Yes	c	Yes	Yes	c	c	c	Yes	Yes	a	Yes	Yes	Yes	Yes
Gopikantapur	Yes	c	Yes	Yes	c	b	b	Yes	Yes	b	Yes	No	No	No
Jotsubal	Yes	c	b	b	c	a	a	Yes	Yes	a	Yes	No	No	No
Ramchandrapur	b	b	Yes	Yes	b	b	b	a	Yes	a	Yes	No	No	No
Chak Dighi	Yes	b	a	Yes	c	Yes	Yes	Yes	Yes	Yes	Yes	No	No	No
Shukpur	c	c	Yes	Yes	c	a	a	Yes	Yes	Yes	Yes	No	No	No
Jargram	Yes	c	Yes	b	b	Yes	b	Yes	Yes	a	Yes	No	No	No
Satgharia	Yes	c	a	b	b	a	b	Yes	Yes	a	Yes	No	No	No
Bara Tikra	Yes	c	a	b	b	a	b	Yes	Yes	a	Yes	No	No	No
Dhap Dhara	Yes	c	Yes	Yes	c	b	b	Yes	Yes	b	Yes	No	No	No
Sonar Garia	Yes	c	Yes	Yes	Yes	c	b	Yes	Yes	Yes	Yes	No	No	No
Paikpara	Yes	a	a	a	a	b	b	Yes	Yes	b	Yes	Yes	Yes	Yes
Muidipur	Yes	c	Yes	Yes	c	b	b	Yes	Yes	b	Yes	Yes	Yes	Yes
Nandanpur	Yes	c	Yes	b	c	a	b	Yes	Yes	b	Yes	No	No	No
Ujirpur	Yes	c	a	a	c	b	b	Yes	Yes	b	Yes	Yes	Yes	Yes
Reshalatpur	Yes	c	Yes	a	c	b	b	Yes	a	Yes	Yes	Yes	Yes	Yes
Kora	Yes	c	a	a	c	a	a	Yes	Yes	b	Yes	Yes	Yes	Yes
Siali	Yes	c	Yes	Yes	c	b	b	Yes	Yes	b	Yes	Yes	Yes	Yes
Amarpur	Yes	c	Yes	Yes	c	b	b	Yes	Yes	b	Yes	Yes	Yes	Yes
Dakshin Mohanpur	Yes	c	a	b	c	b	b	Yes	Yes	b	Yes	Yes	Yes	Yes
Daspur	Yes	c	Yes	b	c	a	b	Yes	a	b	Yes	Yes	Yes	Yes
Antpara	Yes	c	Yes	b	b	a	b	Yes	Yes	a	Yes	Yes	Yes	Yes
Ramkrishnapur	Yes	c	a	a	c	a	a	Yes	Yes	b	Yes	Yes	Yes	Yes
Mirzzapur	Yes	c	a	a	b	a	a	Yes	Yes	a	Yes	Yes	Yes	Yes
Pranballabhpur	c	b	b	b	c	a	a	Yes	Yes	a	Yes	No	No	No
Madhabpur	Yes	c	Yes	a	b	a	a	Yes	Yes	Yes	Yes	Yes	Yes	Yes
Dumo	Yes	c	a	b	c	b	b	Yes	a	a	Yes	Yes	Yes	Yes
Baidyabatipur	Yes	c	a	a	a	a	a	Yes	a	b	Yes	Yes	Yes	Yes
Gureghar	Yes	c	Yes	b	c	b	b	Yes	Yes	b	Yes	Yes	Yes	Yes
Tilkuria	Yes	c	a	a	a	a	a	Yes	a	b	Yes	Yes	Yes	Yes

Nearest Town		Land Use							
		Area under different types of land use (in hectares rounded up to one decimal place)							
Name	Distance range code i. e. a for < 5 Kms, b for 5-10 Kms and c for 10+ kms .	Forests	Area under Non-agricultural Uses	Barren and Un-cultivable land	Permanent Pastures and Other Grazing Lands	Land Under Miscellaneous Tree Crops etc.	Culturable Waste Land	Name of Village	Serial Number
102	103	104	105	106	107	108	109	2	1
MEMARI	b	0	77.9	0	0	0	1.2	Shura	2104
MEMARI	b	0	33.6	0	0	0	4	Kalna	2105
MEMARI	b	0	60.6	0	0	0	0	Kanshra	2106
MEMARI	b	0	20.3	0	0	0	0	Khanpur	2107
MEMARI	b	18	37.4	0	0	0	10	Jot Raghav	2108
MEMARI	b	0	12.3	0	0	0	0	Radhaballabati	2109
MEMARI	b	0	38.8	0	0	0	13.8	Jotkrishtai	2110
MEMARI	b	0	12	0	0	0	7.5	Uttar Mohanpur	2111
MEMARI	b	0	11.8	0	0	0	2	Halara	2112
MEMARI	b	0	16.3	0	0	0	4	Betragar	2113
MEMARI	b	0	7.4	0	0	0	0	Sajipur	2114
MEMARI	b	0	20.2	0	0	0	0	Harekrishnapur	2115
MEMARI	b	0	23.7	0	0	0	4	Basantapur	2116
MEMARI	b	0	10	0	0	0	8.1	Paratal	2117
MEMARI	b	0	27.1	0	0	0	1.6	Gopikantapur	2118
MEMARI	b	0	25.7	0	0	0	2	Jotsubal	2119
MEMARI	b	0	17.8	0	0	0	0	Ramchandrapur	2120
TARAKESWAR	b	0	17	0	0	0	1.2	Chak Dighi	2121
TARAKESWAR	b	0	8.8	0	0	0	0	Shukpur	2122
TARAKESWAR	c	0	62.4	0	0	0	3.2	Jargram	2123
TARAKESWAR	c	0	8	0	0	0	0	Satgharia	2124
TARAKESWAR	c	0	16.1	0	0	0	0	Bara Tikra	2125
TARAKESWAR	b	0	21.1	0	0	0	0	Dhap Dhara	2126
TARAKESWAR	b	0	20.5	0	0	0	0	Sonar Garia	2127
TARAKESWAR	c	0	12	0	0	0	4.2	Paikpara	2128
TARAKESWAR	c	0	40	0	0	0	8.7	Muidipur	2129
TARAKESWAR	c	0	23.5	0	0	0	0	Nandanpur	2130
TARAKESWAR	c	0	18	0	0	0	6.2	Ujirpur	2131
TARAKESWAR	c	0	54.4	0	0	0	6.5	Reshalatpur	2132
TARAKESWAR	c	0	20	0	0	0	4.3	Kora	2133
TARAKESWAR	c	0	55	0	0	0	5.7	Siali	2134
TARAKESWAR	c	0	29.2	0	0	0	10.5	Amarpur	2135
TARAKESWAR	c	0	47.2	0	0	0	2.8	Dakshin Mohanpur	2136
TARAKESWAR	c	0	48.6	0	0	0	1.6	Daspur	2137
TARAKESWAR	c	0	44.4	0	0	0	4.9	Antpara	2138
TARAKESWAR	c	0	52.5	0	0	0	5.3	Ramkrishnapur	2139
TARAKESWAR	c	0	21.5	0	0	0	0	Mirzzapur	2140
TARAKESWAR	b	0	47.9	0	0	0	4	Pranballabpur	2141
TARAKESWAR	c	0	48.8	0	0	0	4	Madhabpur	2142
TARAKESWAR	c	0	14	0	0	0	0.8	Dumo	2143
TARAKESWAR	c	0	34.4	0	0	0	4	Baidyabatipur	2144
TARAKESWAR	c	0	38.7	0	0	0	9.1	Gureghar	2145
TARAKESWAR	c	0	7.2	0	0	0	0	Tilkuria	2146

Land Use												
Area under different types of land use (in hectares rounded up to one decimal place)								Area irrigated by source (in hectare).				
Serial Number	Name of Village	Fallow lands other than current fallows	Current Fallows	Net Area Sown	Total Irrigated Land Area	Total Un-irrigated Land Area	Canals ( C )	Wells/Tube-wells(W/TW)	Tanks/Lakes(T/L)	Water Falls(WF)	Others(O)	
1	2	110	111	112	113	114	115	116	117	118	119	
2104	Shura	0	0	340.8	79.6	261.2	0	64.2	15.4	0	0	
2105	Kalna	0	0	182.1	84.9	97.1	60.7	24.2	0	0	0	
2106	Kanshra	0	0	190.2	114.9	75.3	80.9	34	0	0	0	
2107	Khanpur	0	0	159.4	97.3	62.1	74.4	20.4	2.5	0	0	
2108	Jot Raghav	0	0	10	10	0	3.1	6.7	0.3	0	0	
2109	Radhaballabati	0	0	46.5	18.2	28.3	12.1	2.9	3.2	0	0	
2110	Jotkrishtai	0	0	64.1	44.1	20	40.9	3.2	0	0	0	
2111	Uttar Mohanpur	0	0	79.5	77	2.5	42	20	15	0	0	
2112	Halara	0	0	47.2	37	10.1	32.8	4.2	0	0	0	
2113	Betragar	0	0	179.4	139	40.5	97.5	32.5	9	0	0	
2114	Sajipur	0	0	39.3	37.3	2	15.6	11.3	10.4	0	0	
2115	Harekrishnapur	0	0	110.9	55.2	55.6	0	41.4	13.9	0	0	
2116	Basantapur	0	0	158.8	148.8	10	121.3	22.6	5	0	0	
2117	Paratal	0	0	303.9	296.9	7	266.8	25.2	5	0	0	
2118	Gopikantapur	0	0	293.3	293.3	0	220.3	45.9	27.1	0	0	
2119	Jotsubal	0	0	136.8	136.8	0	111.2	19.4	6.2	0	0	
2120	Ramchandrapur	0	0	80.9	80.9	0	61.2	7.7	12	0	0	
2121	Chak Dighi	0	0	60.3	60.3	0	54.1	0	6.2	0	0	
2122	Shukpur	0	0	73.2	73.2	0	65.3	0.9	7	0	0	
2123	Jargram	0	0	180.1	76.7	103.4	28.3	18.4	30	0	0	
2124	Satgharia	0	0	81.3	46.5	34.8	22.3	24.3	0	0	0	
2125	Bara Tikra	0	0	141.6	125.4	16.2	74.4	17	34	0	0	
2126	Dhap Dhara	0	0	129.5	101.2	28.3	60.7	27.4	13.1	0	0	
2127	Sonar Garia	0	0	123.4	16	107.4	0	10.1	5.9	0	0	
2128	Paikpara	0	0	45.7	45.7	0	0	45.7	0	0	0	
2129	Muidipur	0	0	140.8	140.8	0	0	115.8	25	0	0	
2130	Nandanpur	0	0	141.6	94.8	46.8	0	84.8	10	0	0	
2131	Ujirpur	0	0	66	66	0	0	50.8	15.2	0	0	
2132	Reshalatpur	0	0	168	153.4	14.6	0	125.4	28	0	0	
2133	Kora	0	0	50.2	50.2	0	0	43	2.2	0	5	
2134	Siali	0	0	168	158.5	9.5	0	143.5	15	0	0	
2135	Amarpur	0	0	90.4	84.4	6	0	76.4	8	0	0	
2136	Dakshin Mohanpur	0	0	124.2	68	56.2	9.4	35.4	23.2	0	0	
2137	Daspur	0	0	157.8	97.1	60.7	40.5	15.6	41.1	0	0	
2138	Antpara	0	0	164.7	141.6	23.1	95.3	0	46.3	0	0	
2139	Ramkrishnapur	0	0	244.8	242.8	2	218.5	14.3	10	0	0	
2140	Mirzzapur	0	0	92.5	65	27.5	52.2	9.4	3.4	0	0	
2141	Pranballabhpur	0	0	324.3	324.3	0	293.3	16	15	0	0	
2142	Madhabpur	0	0	210.2	177	33.2	157.8	14.3	5	0	0	
2143	Dumo	0	0	33.6	32.4	1.2	21.6	2	8.8	0	0	
2144	Baidyabatipur	0	0	77.1	60.9	16.2	45.6	3	12.2	0	0	
2145	Gureghar	0	0	121.4	109.3	12.1	84	24.6	0.7	0	0	
2146	Tilkuria	0	0	56.7	49.5	7.2	40.5	0	9	0	0	

Name of three most important commodities manufactured			Name of Village	Serial Number
First	Second	Third		
120	121	122	2	1
Handloom			Shura	2104
			Kalna	2105
Brick			Kanshra	2106
			Khanpur	2107
			Jot Raghav	2108
			Radhaballabati	2109
Brick			Jotkrishtai	2110
			Uttar Mohanpur	2111
			Halara	2112
Rice	Brick		Betragar	2113
			Sajipur	2114
			Harekrishnapur	2115
			Basantapur	2116
			Paratal	2117
			Gopikantapur	2118
			Jotsubal	2119
			Ramchandrapur	2120
			Chak Dighi	2121
			Shukpur	2122
			Jargram	2123
			Satgharia	2124
			Bara Tikra	2125
			Dhap Dhara	2126
			Sonar Garia	2127
			Paikpara	2128
			Muidipur	2129
			Nandanpur	2130
			Ujirpur	2131
			Reshalatpur	2132
			Kora	2133
			Siali	2134
			Amarpur	2135
			Dakshin Mohanpur	2136
			Daspur	2137
			Antpara	2138
			Ramkrishnapur	2139
			Mirzzapur	2140
			Pranballabpur	2141
			Madhabpur	2142
			Dumo	2143
			Baidyabatipur	2144
			Gureghar	2145
			Tilkuria	2146

Census of India 2011  
Amenities and Land use

Serial Number	Name fo Village	Location code no.	Total area of the village ( in hectares rounded up to one decimal place)	Total population ( 2011 census )	Number of households (2011 census)	Number of educational amenities availab village, the distance range code viz; a for for 10+ kms of nearest place where fa							
						Pre-Primary school (PP)	Primary school (P)	Middle school (M)	Secondary School (S)	Senior Secondary school (SS)	Degree college of arts science & commerce (ASC)	Engineering college(EC)	Medical college (MC)
1	2	3	4	5	6	7	8	9	10	11	12	13	14
2147	Mahishgaria	320695	144.2	2137	508	1	1	1	a	a	c	c	c
2148	Narayanpur	320696	167	1101	271	1	1	a	b	b	c	c	c
2149	Mathurapur	320697	122.7	1085	238	1	1	a	a	b	b	c	c
2150	Bishnubati	320698	62.1	859	201	1	1	a	a	a	c	c	c
2151	Shrimanpur	320699	124.6	1049	241	1	1	a	a	b	b	c	c
2152	Siptai	320700	140.7	1637	372	2	1	1	1	1	b	c	c
2153	Ilampur	320701	72.1	931	244	1	1	a	a	a	b	c	c
2154	Bhairabpur	320702	126	1257	300	1	1	b	b	b	c	c	c
2155	Pirijpur	320703	63.2	742	177	2	2	1	a	a	b	c	c
2156	Gohaldaha	320704	131.1	741	180	1	1	a	a	a	b	c	c
2157	Bahadurpur	320705	92.1	2098	544	1	1	1	a	a	b	c	c
2158	Janakibati	320706	105.8	633	160	1	1	a	a	a	b	c	c
2159	Khordpalasi	320707	70.3	321	91	1	1	a	a	a	b	c	c
2160	Bag Kalapahar	320708	115.3	765	174	a	a	a	a	a	b	c	c
2161	Iitla	320709	334	3360	776	3	3	1	a	a	b	c	c
2162	Sadarpur	320710	47.8	0	0								
2163	Napara	320711	76.4	567	133	1	1	a	a	b	c	c	c
2164	Sahapur	320712	315.6	2559	602	3	2	a	a	a	c	c	c
2165	Shitalpur	320713	77.5	0	0								
2166	Mahindar	320714	314.7	2912	695	2	2	2	a	a	c	c	c
2167	Dogachhia	320715	188.1	3191	759	2	2	1	a	a	c	c	c
2168	Astai	320716	223.9	2191	528	1	1	a	a	b	b	c	c
2169	Panch Shimul	320717	139	2615	635	2	2	2	2	a	c	c	c
2170	Dastanpur	320718	186.3	1234	282	1	1	a	a	a	c	c	c
2171	Keotara	320719	80.7	1318	318	1	1	a	a	a	c	c	c
2172	Siromani	320720	57.1	1164	300	1	1	a	a	a	b	c	c
2173	Abujhati	320721	510.3	4611	1074	2	2	1	1	b	c	c	c
2174	Amra	320722	229.8	6038	1430	2	2	a	a	a	c	c	c
2175	Gopalpur	320723	276.7	2590	603	1	1	1	1	1	c	c	c
2176	Jaugram	320724	889	11421	2804	3	3	1	1	a	b	c	c
2177	Jajanpur	320725	101.1	749	173	1	1	a	a	a	b	c	c
2178	Ilsara	320726	227.9	1382	322	1	1	1	1	a	b	c	c
2179	Mayna	320727	192.8	2000	448	1	1	1	a	a	c	c	c
2180	Kulingram	320728	802.9	7730	1770	4	4	1	1	a	c	c	c
2181	Gangarambati	320729	109.9	526	130	1	1	a	a	b	c	c	c
2182	Ajapur	320730	239.3	2719	658	2	2	1	1	b	b	c	c
2183	Chak Muzafarpur	320731	195.7	1269	281	2	1	a	a	b	c	c	c
2184	Dattapara	320732	197.5	1869	436	1	1	1	1	1	c	c	c
2185	Kamalpur	320733	70.1	320	86	1	1			b	b	c	c
<b>Block T O T A L :</b>			<b>26302.6</b>	<b>266338</b>	<b>62889</b>	<b>214</b>	<b>201</b>	<b>53</b>	<b>38</b>	<b>22</b>	<b>0</b>	<b>0</b>	<b>0</b>



**- Village Directory**

(As in 2009)

le. (If not available within the < 5 Kms, b for 5-10 Kms and c if facility is available is given).						Number of Medical Amenities available. (If not available within the village, the distance range code viz; a for < 5 Kms, b for 5-10 Kms and c for 10+ kms of nearest place where facility is available is given).						Name of Village	Serial Number					
Management institute (MI)	Polytechnic (Pt)	Vocational training school /ITI	Non-formal training centre (NFTC)	Special school for disabled (SSD)	Others (specify)	Community health centre (CHC)	Primary health centre (PHC)	Primary health sub centre (PHS)	Maternity and child welfare centre (MCWC)	T.B. clinic (TBC)	Hospital-allopathic (HA)			Hospital-alternative medicine (HO)	Dispensary (D)	Veterinary hospital (VH)	Mobile health clinic (MHC)	Family welfare centre (FWC)
15	16	17	18	19	20	21	22	23	24	25	26	27	28	29	30	31	2	1
c	c	c	c	c		c	1	1	c	c	c	c	a	c	c	c	Mahishgaria	2147
c	c	c	c	c		c	a	b	c	c	c	c	b	c	c	c	Narayanpur	2148
c	c	c	c	b		c	b	a	c	c	c	c	c	b	c	c	Mathurapur	2149
c	c	c		c			a	a		1	b	b	b	a	a	c	Bishnubati	2150
c	c	c	c	b		c	b	a	c	c	c	c	c	b	c	c	Shrimanpur	2151
c	c	c	c	b		c	b		1	c	c	c	c	b	c	c	Siptai	2152
c	c	c	c	c		c	b		1	c	c	c	c	b	c	c	Ilampur	2153
c	c	c	c	c		a	a	a		c	c	c	a	c	c	c	Bhairabpur	2154
c	c	c	c	b		c	b	a	c	c	c	c	c	b	c	c	Pirijpur	2155
c	c	c	c	b		c	b	a	c	c	c	c	c	b	c	c	Gohaldaha	2156
c	c	c	c	a		c	b		1	c	c	c	c	b	c	c	Bahadurpur	2157
c	c	c	c	b		c	b	a	c	c	c	c	c	b	c	c	Janakibati	2158
c	c	c	c	a		c	b	a	c	c	c	c	c	b	c	c	Khordpalasi	2159
c	c	c	c	a		c	b	a	c	c	c	c	c	b	c	c	Bag Kalapahar	2160
c	c	c	c	a		c	b	a	c	c	c	c	c	b	c	c	Itda	2161
																	Sadarpur	2162
c	c	c		c		c	c	a	c	c	c	c	c	c	c	c	Napara	2163
c	c	c		a		c	b	a	c	c	c	c	a	c	c	c	Sahapur	2164
																	Shitalpur	2165
c	c	c		1		c	b		1	c	c	c		1	c	c	Mahindar	2166
c	c	c	c	c		c	a	a	b	c	c	c	b	c		c	Dogachhia	2167
c	c	c	c	c		c	c	a	c	c	c	c	c	c	c	c	Astai	2168
c	c	c	c	c		c	c	a	c	c	c	c	c	c	c	c	Panch Shimul	2169
c	c	c		c		c	c	a	c	c	c	c	c	c	c	c	Dastanpur	2170
c	c	c		c		c	c	a	c	c	c	c	c	c	c	c	Keotara	2171
c	c	c		c		c	c		1	c	c	c		1	c	c	Siromani	2172
c	c	c	c	c		c	c	a	c	c	c	c	c	c	c	c	Abujhati	2173
c	c	c	c	c		c	b	a	b	c	c	c	b	c		c	Amra	2174
c	c	c	c	c		c	b	a	c	c	c	c	c	c		c	Gopalpur	2175
c	c	b	c	c		b	a		2	a	b	b	c	a	c	b	Jaugram	2176
c	c	b	c	c		b	a	a	b	b	b	c	a	c		b	Jajanpur	2177
c	c	b	c	c		b		1	1	1	b	b	c		1	c	Ilsara	2178
c	c	b	c	c		b	a	a	a	b	b	c	a	c		b	Mayna	2179
c	c	c	c	c		c	b		1	c	c	c	c	b	c	c	Kulingram	2180
c	c	c	c	c		c	c	a	c	c	c	c	b	c		c	Gangarambati	2181
c	c	c	c	c		c	c		1	c	c	c	c	c	c	c	Ajapur	2182
c	c	c	c	c		c	c	a	c	c	c	c	b	c		c	Chak Muzafarpur	2183
c	c	c	c	c		c	c		1	c	c	c	c	b	c	c	Dattapara	2184
c	c	c	c	c		c	b	b	c	c	c	c	b	c		c	Kamalpur	2185
<b>0</b>	<b>0</b>	<b>1</b>	<b>2</b>	<b>2</b>	<b>0</b>	<b>0</b>	<b>9</b>	<b>36</b>	<b>9</b>	<b>4</b>	<b>1</b>	<b>0</b>	<b>18</b>	<b>1</b>	<b>0</b>	<b>3</b>	<b>: Block TOTAL</b>	

Serial Number	Name fo Village	Number of Non-Government Medical Amenities available.							Availability of drinking water - Yes / No							
		Charitable non Govt. hospital/Nursing home.	Medical practitioner with MBBS Degree	Medical practitioner with other degree	Medical practitioner with no degree	Traditional practitioner and faith healer	Medicine Shop	Others	Tap water (Treated/Untreated)	Well water (Covered / Uncovered well)	Hand Pump	Tube wells / Bore well	Spring	River / Canal	Tank / Pond / Lake	Others
1	2	32	33	34	35	36	37	38	39	40	41	42	43	44	45	46
2147	Mahishgaria	0	0	0	0	0	0	0	No	No	Yes	Yes	No	No	No	No
2148	Narayanpur	0	0	0	0	0	0	0	No	No	Yes	Yes	No	No	No	No
2149	Mathurapur	0	0	0	0	0	0	0	No	No	Yes	Yes	No	Yes	Yes	No
2150	Bishnubati	0	0	0	1	0	1	0	No	No	No	Yes	No	No	Yes	No
2151	Shrimanpur	0	0	0	0	0	0	0	No	No	Yes	Yes	No	Yes	Yes	No
2152	Siptai	0	0	0	0	0	0	0	No	No	Yes	Yes	No	Yes	Yes	No
2153	Ilampur	0	0	0	0	0	0	0	No	No	Yes	Yes	No	Yes	Yes	No
2154	Bhairabpur	0	0	0	0	0	0	0	No	No	No	Yes	No	Yes	Yes	No
2155	Pirijpur	0	0	0	0	0	0	0	No	No	Yes	No	No	Yes	Yes	No
2156	Gohaldaha	0	0	0	0	0	1	0	No	No	Yes	Yes	No	Yes	Yes	No
2157	Bahadurpur	0	0	0	0	0	0	0	No	No	Yes	Yes	No	Yes	Yes	No
2158	Janakibati	0	0	0	0	0	0	0	No	No	Yes	Yes	No	Yes	Yes	No
2159	Khordpalasi	0	0	0	0	0	0	0	No	No	Yes	No	No	Yes	No	No
2160	Bag Kalapahar	0	0	0	0	0	0	0	No	No	Yes	Yes	No	Yes	Yes	No
2161	Itla	0	0	0	0	0	1	0	No	No	Yes	Yes	No	Yes	Yes	No
2162	Sadarpur															
2163	Napara	0	0	0	0	0	0	0	No	No	Yes	No	No	No	Yes	No
2164	Sahapur	0	0	0	0	0	0	0	No	No	Yes	No	No	Yes	Yes	No
2165	Shitalpur															
2166	Mahindar	0	0	0	1	0	1	0	No	No	Yes	Yes	No	No	Yes	No
2167	Dogachhia	0	0	0	0	0	1	0	No	No	Yes	Yes	No	No	No	No
2168	Astai	0	1	0	0	0	1	0	No	No	Yes	No	No	No	Yes	No
2169	Panch Shimul	0	1	2	0	0	1	0	No	No	Yes	No	No	No	Yes	No
2170	Dastanpur	0	0	0	0	0	0	0	No	No	Yes	Yes	No	No	Yes	No
2171	Keotara	0	0	0	0	0	0	0	No	No	Yes	Yes	No	No	Yes	No
2172	Siromani	0	1	1	0	0	1	0	No	No	Yes	No	No	No	Yes	No
2173	Abujhati	0	1	0	0	0	1	0	No	No	Yes	No	No	No	Yes	No
2174	Amra	0	0	0	0	0	2	0	No	No	Yes	Yes	No	No	No	No
2175	Gopalpur	0	0	1	0	0	0	0	No	No	Yes	No	No	No	Yes	No
2176	Jaugram	0	0	0	0	0	5	0	Yes	No	Yes	Yes	No	No	No	No
2177	Jajanpur	0	0	0	0	0	0	0	Yes	No	Yes	Yes	No	No	No	No
2178	Ilsara	0	0	0	0	0	0	0	Yes	No	Yes	Yes	No	No	No	No
2179	Mayna	0	0	0	0	0	0	0	Yes	No	Yes	Yes	No	No	No	No
2180	Kulingram	0	0	0	0	0	0	0	No	No	Yes	No	No	No	Yes	No
2181	Gangarambati	0	0	0	0	0	0	0	No	No	Yes	No	No	No	Yes	No
2182	Ajapur	0	0	0	1	0	1	0	No	No	Yes	No	No	No	Yes	No
2183	Chak Muzafarpur	0	0	0	0	0	0	0	No	No	Yes	No	No	No	Yes	No
2184	Dattapara	0	0	0	0	0	0	0	No	No	Yes	No	No	No	Yes	No
2185	Kamalpur	0	0	0	0	0	0	0	No	No	Yes	No	No	No	Yes	No
<b>Block T O T A L :</b>		<b>5</b>	<b>32</b>	<b>46</b>	<b>44</b>	<b>8</b>	<b>61</b>	<b>3</b>	<b>8</b>	<b>4</b>	<b>114</b>	<b>94</b>	<b>0</b>	<b>42</b>	<b>67</b>	<b>0</b>

Availability of toilet & others Yes / No				Communication and transport facilities (If amenities available code -Yes is given except for Village Pin Code ,If not available within the village , the distance range code viz; a for < 5 Kms, b for 5-10 Kms and c for 10+ kms of nearest place where facility is available is given).								Comm Pin C	
Community toilet including bath.	Community toilet excluding bath.	Rural sanitary mart or sanitary hardware outlet available near the village.	Community bio- gas or recycle of waste for productive use.	Post office(PO)	Sub post office (SPO)	Post & Telegraph office (P&TO)	Village Pin Code	Telephones (Land lines)	Public call office (PCO)	Mobile phone coverage	Name of Village	Serial Number	Serial Number
47	48	49	50	51	52	53	54	55	56	57	2	1	1
No	No	No	No	Yes	a	a	712402	Yes	Yes	Yes	Mahishgaria	2147	2147
No	No	No	No	a	b	b	712402	Yes	Yes	Yes	Narayanpur	2148	2148
No	Yes	No	No	a	a	a	712308	Yes	Yes	Yes	Mathurapur	2149	2149
No	No	No	Yes		Yes	Yes	713404	Yes	Yes	Yes	Bishnubati	2150	2150
No	Yes	No	No	a	b	b	712402	Yes	Yes	Yes	Shrimanpur	2151	2151
No	Yes	No	No	Yes	a	a	712308	Yes	Yes	Yes	Siptai	2152	2152
No	Yes	No	No	a	b	b	712402	Yes	Yes	Yes	Ilampur	2153	2153
Yes	No	No	No	a	a	b	713404	Yes	Yes	Yes	Bhairabpur	2154	2154
No	No	No	No	a	a	a	713404	Yes	Yes	Yes	Pirijpur	2155	2155
No	Yes	No	No	a	b	b	713408	Yes	Yes	Yes	Gohaldaha	2156	2156
No	Yes	No	No	Yes	b	b	713408	Yes	Yes	Yes	Bahadurpur	2157	2157
No	Yes	No	No	a	b	b	713408	Yes	a	Yes	Janakibati	2158	2158
No	Yes	No	No	a	b	b	713408	Yes	Yes	Yes	Khordpalasi	2159	2159
No	Yes	No	No	a	b	b	713408	Yes	Yes	Yes	Bag Kalapahar	2160	2160
No	No	Yes	No	a	b	b	713408	Yes	Yes	Yes	Itda	2161	2161
											Sadarpur	2162	2162
No	No	No	No	b	a	c	713401	Yes	a	Yes	Napara	2163	2163
No	No	No	No	a	c	c	713408	Yes	c	Yes	Sahapur	2164	2164
											Shitalpur	2165	2165
No	No	No	No	a	c	c	713408	Yes	c	Yes	Mahindar	2166	2166
No	No	No	No	a	b	c	713166	Yes	Yes	Yes	Dogachhia	2167	2167
No	No	No	No	b	a	c	713166	Yes	Yes	Yes	Astai	2168	2168
No	No	No	No	b	a	c	713166	Yes	Yes	Yes	Panch Shimul	2169	2169
No	No	No	No	b	a	c	713166	Yes	a	Yes	Dastanpur	2170	2170
No	No	No	No	b	Yes	c	713166	Yes	Yes	Yes	Keotara	2171	2171
No	No	No	No	b	a	c	713166	Yes	a	Yes	Siromani	2172	2172
No	No	No	No	b	Yes	c	713166	Yes	a	a	Abujhati	2173	2173
No	No	No	No	a	b	c	713166	Yes	Yes	Yes	Amra	2174	2174
No	No	No	No	c	b	c	713166	Yes	Yes	Yes	Gopalpur	2175	2175
No	No	No	No	Yes	a	c	713166	Yes	Yes	Yes	Jaugram	2176	2176
No	No	No	No	a	a	c	713166	Yes	Yes	Yes	Jajanpur	2177	2177
No	No	No	No	Yes	a	c	713166	Yes	Yes	Yes	Ilsara	2178	2178
No	No	No	No	a	a	c	713166	Yes	Yes	Yes	Mayna	2179	2179
No	No	No	No	c	b	c	713166	Yes	Yes	Yes	Kulingram	2180	2180
No	No	No	No	c	a	c	713408	a	a	Yes	Gangarambati	2181	2181
No	No	No	No	b	a	c	713401	c	a	Yes	Ajapur	2182	2182
No	No	No	No				713166	Yes	Yes	Yes	Chak Muzafarpur	2183	2183
No	No	No	No	c	c	c	713166	Yes	Yes	Yes	Dattapara	2184	2184
No	No	No	No	c	b	c	713401	Yes	Yes	Yes	Kamalpur	2185	2185
<b>11</b>	<b>11</b>	<b>9</b>	<b>11</b>	<b>26</b>	<b>5</b>	<b>4</b>	<b>121</b>	<b>116</b>	<b>92</b>	<b>120</b>	<b>: Block T O T A L</b>	<b>Block</b>	

unication and transport facilities (If amenities available code -Yes is given except for Village code ,If not available within the village , the distance range code viz; a for <5 Kms, b for 5-10 Kms and c for 10+ kms of nearest place where facility is available is given).

Village connected to highways,vill (If amenities available code -Yes village , the distance range code and c for 10+ kms of nearest place

Name of Village	Internet cafés/ Common service centre (CSC)	Private courier facility	Bus service (Public & Private)	Railway stations	Auto/Modified Autos	Taxis and Vans	Tractors	Cycle-pulled rickshaws(Manual & Machine driven)	Carts driven by animals	Sea /River ferry service	Connected to national highway(NH)	Connected to state highway(SH)	Connected to major district road (MDR)	Connected to others district road	Pucca roads	Kutchcha roads
2	58	59	60	61	62	63	64	65	66	67	68	69	70	71	72	73
Mahishgaria	a	a	Yes	b	c	Yes	a	Yes	Yes	c	c	c		a	Yes	Yes
Narayanpur	b	b	Yes	b	c	Yes	b	Yes	Yes	c	b	c		b	Yes	Yes
Mathurapur	a	c	a	b	c	Yes	Yes	Yes	Yes	c	b	c	a	a	a	Yes
Bishnubati	c	c	a	c	c	Yes	Yes	Yes	Yes	c	c	c	c	c	a	Yes
Shrimanpur	b	c	b	b	c	Yes	Yes	Yes	Yes	c	c	c	b	b	a	Yes
Siptai	a	c	a	b	c	Yes	Yes	Yes	Yes	c	b	c	a	a	a	Yes
Ilampur	b	c	b	b	c	Yes	Yes	Yes	Yes	c	c	c	b	b	a	Yes
Bhairabpur	c	a	a	c	c	Yes	Yes	Yes	Yes	c	c	b	c	c	b	Yes
Pirijpur	b	c	a	b	c	Yes	Yes	Yes	Yes	c	b	c	a	a	a	Yes
Gohaldaha	b	c	a	b	c	Yes	Yes	Yes	Yes	c	b	c	a	a	a	Yes
Bahadurpur	b	c	a	b	c	Yes	Yes	Yes	Yes	c	b	c	a	Yes	Yes	Yes
Janakibati	b	c	a	b	c	Yes	Yes	Yes	Yes	c	b	c	a	a	a	Yes
Khordpalasi	b	c	a	b	c	Yes	Yes	Yes	Yes	c	b	c	a	a	Yes	Yes
Bag Kalapahar	b	c	Yes	b	c	Yes	Yes	Yes	Yes	c	b	b		Yes	Yes	Yes
Itda	b	c	Yes	b	c	Yes	Yes	Yes	Yes	c	b	c		Yes	Yes	Yes
Sadarpur																
Napara	a	c	a	a	b	Yes	Yes	Yes	Yes	c	a	c	b	a	a	Yes
Sahapur	c	c	Yes	a	c	Yes	Yes	Yes	Yes	c	c	b		a	Yes	Yes
Shitalpur																
Mahindar	c	c	Yes	a	c	Yes	Yes	Yes	Yes	c	c	b		Yes	Yes	a
Dogachhia	a	c	Yes	Yes	Yes	Yes	c	Yes	Yes	c	a	c	c	c	Yes	Yes
Astai	a	c	Yes	Yes	b	Yes	Yes	Yes	Yes	c	a	c	b	Yes	a	Yes
Panch Shimul	a	c	a	Yes	c	Yes	Yes	Yes	a	c	a	c	Yes	a	b	Yes
Dastanpur	a	c	a	a	Yes	Yes	Yes	Yes	Yes	c	a	b	Yes	a	b	Yes
Keotara	a	c	b	Yes	Yes	Yes	Yes	Yes	Yes	c	a	b	a		a	Yes
Siromani	c	c	Yes	Yes	Yes	Yes	Yes	Yes	Yes	c	a	c	b	a	a	Yes
Abujhati	Yes	c	a	a	b	Yes	Yes	Yes	Yes	c		c	b	c	a	Yes
Amra	a	c	Yes	Yes	Yes	Yes	c	Yes	Yes	c		c	Yes	c	a	Yes
Gopalpur	c	b	a	a	c	c	b	b	Yes	c	b	b	Yes	b	a	Yes
Jaugram	Yes	b	Yes	Yes	b	Yes	b	Yes	Yes	c		b	b	b	Yes	Yes
Jajanpur	a	b	a	a	b	a	b	a	Yes	c		b	b	b	a	Yes
Ilsara	a	b	a	a	b	a	b	b	Yes	c	a	b	b	b	a	Yes
Mayna	a	b	Yes	b	b	Yes	b	Yes	Yes	c	a	b	Yes	b	a	Yes
Kulingram	c	c	b	b	c	c	c	b	Yes	c	b	b	Yes	b	Yes	Yes
Gangarambati	c	c	b	b	c	c	b	b	Yes	c	b	b	b	b	a	Yes
Ajapur	c	c	b	b	b	Yes	Yes	a	Yes	c	a	c	c	b	a	a
Chak Muzafarpur	c	c	b	b	c	c	b	b	Yes	c	b	b	b	b	b	Yes
Dattapara	c	c	b	b	c	c	b	b	Yes	c	c	c	c	c	Yes	Yes
Kamalpur	c	b	b	b	c	c	b	b	Yes	c				a	Yes	Yes
<b>TOTAL:</b>	<b>9</b>	<b>6</b>	<b>44</b>	<b>13</b>	<b>12</b>	<b>91</b>	<b>82</b>	<b>109</b>	<b>116</b>	<b>19</b>	<b>0</b>	<b>0</b>	<b>27</b>	<b>36</b>	<b>59</b>	<b>113</b>

age roads, banks & credit societies is given, If not available within the viz; a for < 5 Kms, b for 5-10 Kms where facility is available is given).														Availability of miscellaneous facilities (If amenities available code -Yes is given, If not available within the village , the distance range code viz; a for < 5 Kms, b for 5-10 Kms and c for 10+ kms of nearest place where facility is available is given).		Ava within
Water bounded macadam(WBM) roads	Navigable waterway (river/canal)(NW)	Footpaths (FP)	Commercial & Co-operative Banks	ATM	Agricultural Credit Societies	Self-Help Group (SHG)	Public distribution system (PDS) shop	Mandis / Regular market	Weekly Haat	Agricultural marketing society	Integrated Child Development Scheme (Nutritional Centres)	Anganwadi Centre (Nutritional Centres)	Others (Nutritional Centres)	Name of Village	Serial Number	Serial Number
74	75	76	77	78	79	80	81	82	83	84	85	86	87	2	1	1
Yes	b	Yes	a	a	Yes	Yes	Yes	b	a	c	c	Yes	Yes	Mahishgaria	2147	2147
Yes	c	Yes	a	a	c	Yes	Yes	c	a	c	c	Yes	Yes	Narayanpur	2148	2148
Yes	b	Yes	a	a	c	Yes	a	c	a	b	b	Yes	Yes	Mathurapur	2149	2149
a	c	Yes	b	b	c	Yes	Yes	c	Yes	a	c	Yes	Yes	Bishnubati	2150	2150
Yes	b	Yes	b	b	c	Yes	a	c	b	b	b	Yes	Yes	Shrimanpur	2151	2151
Yes	b	Yes	a	a	c	Yes	a	c	a	b	b	Yes	Yes	Siptai	2152	2152
Yes	b	Yes	b	b	c	Yes	Yes	c	b	b	b	Yes	Yes	Ilampur	2153	2153
b	Yes	Yes	b	b	c	Yes	a	c	c	b	c	Yes	Yes	Bhairabpur	2154	2154
Yes	b	Yes	b	b	c	Yes	a	c	b	b	b	Yes	Yes	Pirijpur	2155	2155
Yes	b	Yes	a	b	c	a	a	c	a	b	b	Yes	Yes	Gohaldaha	2156	2156
Yes	b	Yes	a	b	c	Yes	Yes	c	a	b	b	Yes	Yes	Bahadurpur	2157	2157
a	b	Yes	a	b	c	Yes	a	c	a	b	b	Yes	Yes	Janakibati	2158	2158
Yes	b	Yes	a	b	c	Yes	a	c	a	b	b	Yes	Yes	Khordpalasi	2159	2159
Yes	b	Yes	a	b	c	Yes	a	c	a	b	b	Yes	Yes	Bag Kalapahar	2160	2160
Yes	b	Yes	a	b	Yes	Yes	Yes	c	a	b	b	Yes	Yes	Itla	2161	2161
														Sadarpur	2162	2162
c	c	Yes	a	b	c	Yes	a	c	a	b	c	Yes	Yes	Napara	2163	2163
		Yes	Yes	b	c	Yes	c	b	Yes	Yes	Yes	Yes	Yes	Sahapur	2164	2164
														Shitalpur	2165	2165
Yes		Yes	a	c	c	Yes	c	c	a	Yes	Yes	Yes	Yes	Mahindar	2166	2166
		Yes	Yes	c	Yes	Yes	Yes	Yes	Yes	Yes	Yes	Yes	Yes	Dogachhia	2167	2167
c	c	Yes	a	b	c	a	a	Yes	Yes	c	c	Yes	Yes	Astai	2168	2168
b	c	Yes	a	b	c	Yes	a	Yes	a	b	c	Yes	Yes	Panch Shimul	2169	2169
c	c	Yes	a	a	c	Yes	Yes	c	a	c	c	Yes	Yes	Dastanpur	2170	2170
c	c	Yes	a	a	c	Yes	Yes	c	a	c	c	Yes	Yes	Keotara	2171	2171
c	c	Yes	a	b	Yes	Yes	a	c	a	c	c	Yes	Yes	Siromani	2172	2172
c	c	Yes	a	b	Yes	Yes	Yes	c	a	b	c	Yes	Yes	Abujhati	2173	2173
		Yes	a	c	c	a	Yes	c	Yes	c	Yes	Yes	Yes	Amra	2174	2174
		Yes	a	c	c	Yes	Yes	c	Yes	Yes	Yes	Yes	Yes	Gopalpur	2175	2175
	a	Yes	a	b	Yes	Yes	Yes	Yes	Yes	b	Yes	Yes	Yes	Jaugram	2176	2176
			a	b	c	a	Yes	c	Yes	Yes	Yes	Yes	Yes	Jajanpur	2177	2177
		Yes	b	b	c	a	Yes	c	Yes	Yes	Yes	Yes	Yes	Ilsara	2178	2178
		Yes	b	b	c	a	Yes	c	Yes	b	Yes	Yes	Yes	Mayna	2179	2179
		Yes	b	c	Yes	Yes	Yes	c	Yes	Yes	Yes	Yes	Yes	Kulingram	2180	2180
			a	c	c	Yes	a	c	b	Yes	Yes	Yes	Yes	Gangarambati	2181	2181
b	b	Yes	a	c	Yes	Yes	Yes	c	b	b	c	Yes	Yes	Ajapur	2182	2182
		Yes	Yes	c	Yes	Yes	a	c	Yes	Yes	Yes	Yes	Yes	Chak Muzafarpur	2183	2183
		Yes	a	c	c	Yes	a	c	Yes	Yes	Yes	Yes	Yes	Dattapara	2184	2184
		Yes	b	c	c	Yes	a	c	Yes	Yes	Yes	Yes	Yes	Kamalpur	2185	2185
42	36	118	13	4	20	113	72	20	28	26	36	119	114	Block T O T A L		Block

Availability of miscellaneous facilities (If amenities available code -Yes is given, If not available the village, the distance range code viz; a for < 5 Kms, b for 5-10 Kms and c for 10+ kms of nearest place where facility is available is given).

Availability of electricity (Yes/No)

Name of Village	ASHA (Accredited Social Health Activist)	Community centre with/without TV	Sports Field,	Sports Club / Recreation Centre	Cinema / Video Hall	Public Library	Public Reading Room	Newspaper Supply	Assembly Polling station	Birth & Death Registration Office	Power Supply for Domestic Use (ED)	Power Supply for Agricultural Use (EAG)	Power Supply for Commercial Use (EC)	Power Supply for All Uses (EA)
2	88	89	90	91	92	93	94	95	96	97	98	99	100	101
Mahishgaria	Yes	c	Yes	a	a	a	a	Yes	Yes	b	Yes	Yes	Yes	Yes
Narayanpur	Yes	c	Yes	b	a	b	b	Yes	Yes	b	Yes	Yes	Yes	Yes
Mathurapur	Yes	c	Yes	Yes	a	b	c	Yes	Yes	a	Yes	No	No	No
Bishnubati	Yes	c	Yes	a	c	a	a	Yes	Yes	a	Yes	No	No	No
Shrimanpur	Yes	c	Yes	Yes	b	b	c	Yes	Yes	a	Yes	No	No	No
Siptai	Yes	c	Yes	Yes	a	a	c	Yes	Yes	a	Yes	No	No	No
Ilampur	Yes	c	Yes	Yes	b	b	c	Yes	Yes	a	Yes	No	Yes	No
Bhairabpur	Yes	c	a	Yes	c	b	b	Yes	Yes	b	Yes	No	No	No
Pirijpur	Yes	c	Yes	Yes	b	a	c	Yes	a	a	Yes	No	Yes	No
Gohaldaha	Yes	c	Yes	Yes	b	a	c	Yes	Yes	Yes	Yes	Yes	Yes	Yes
Bahadurpur	Yes	c	Yes	Yes	b	a	c	Yes	Yes	a	Yes	No	Yes	No
Janakibati	Yes	c	Yes	Yes	b	a	c	Yes	Yes	a	Yes	No	No	No
Khordpalasi	Yes	c	a	a	b	a	c	Yes	a	a	Yes	No	No	No
Bag Kalapahar	Yes	c	a	a	b	a	c	Yes	a	a	Yes	No	Yes	No
Itila	Yes	c	Yes	Yes	b	a	c	Yes	Yes	a	Yes	Yes	Yes	Yes
Sadarpur														
Napara	Yes	b	Yes	c	a	a	c	Yes	Yes	a	Yes	No	No	No
Sahapur	Yes	b	Yes	c	c	c	c	Yes	Yes	a	Yes	Yes	Yes	Yes
Shitalpur														
Mahindar	Yes	b	Yes	Yes	c	c	c	Yes	Yes	Yes	Yes	Yes	Yes	Yes
Dogachhia	Yes	a	Yes	Yes	a	a	a	Yes	c	a	Yes	Yes	Yes	Yes
Astai	Yes	c	Yes	c	a	a	c	Yes	Yes	a	Yes	No	Yes	No
Panch Shimul	Yes	c	a	b	a	Yes	c	Yes	Yes	a	Yes	No	Yes	No
Dastanpur	Yes	b	Yes	b	a	a	b	Yes	Yes	a	Yes	Yes	No	No
Keotara	Yes	b	a	Yes	b	Yes	Yes	Yes	a	Yes	Yes	Yes	No	No
Siromani	Yes	b	Yes	b	a	a	b	Yes	Yes	Yes	Yes	No	No	No
Abujhati	Yes	c	Yes	c	a	c	c	Yes	Yes	a	Yes	No	No	No
Amra	Yes	a	a	Yes	c	a	a	Yes	c	a	Yes	Yes	Yes	Yes
Gopalpur	Yes	a	Yes	c	c	c	c	Yes	Yes	Yes	Yes	Yes	Yes	Yes
Jaugram	Yes	Yes	a	Yes	a	Yes	Yes	Yes	c	Yes	Yes	Yes	Yes	Yes
Jajanpur	Yes	a	a	Yes	b	a	a	Yes	c	a	Yes	Yes	Yes	Yes
Ilsara	Yes	a	Yes	Yes	b	a	a	Yes	c	Yes	Yes	Yes	Yes	Yes
Mayna	Yes	a	Yes	Yes	b	a	a	Yes	c	a	Yes	Yes	Yes	Yes
Kulingram	Yes	Yes	Yes	Yes	Yes	Yes	Yes	Yes	Yes	Yes	Yes	Yes	Yes	Yes
Gangarambati	Yes	c	Yes	c	c	c	c	Yes	Yes	Yes	Yes	Yes	Yes	Yes
Ajapur	Yes	b	Yes	b	b	c	c	Yes	Yes	a	Yes	No	No	No
Chak Muzafarpur	Yes	c	Yes	c	c	c	c	Yes	Yes	Yes	Yes	Yes	Yes	Yes
Dattapara	Yes	c	Yes	c	c	c	c	Yes	Yes	Yes	Yes	Yes	Yes	Yes
Kamalpur	Yes	c	Yes	c	c	c	c	Yes	Yes	Yes	Yes	Yes	Yes	Yes
<b>TOTAL:</b>	<b>118</b>	<b>15</b>	<b>78</b>	<b>56</b>	<b>15</b>	<b>15</b>	<b>15</b>	<b>117</b>	<b>103</b>	<b>27</b>	<b>121</b>	<b>57</b>	<b>64</b>	<b>54</b>

Nearest Town		Land Use							
		Area under different types of land use (in hectares rounded up to one decimal place)							
Name	Distance range code i.e. a for < 5 Kms, b for 5-10 Kms and c for 10+ kms .	Forests	Area under Non-agricultural Uses	Barren and Un-cultivable land	Permanent Pastures and Other Grazing Lands	Land Under Miscellaneous Tree Crops etc.	Culturable Waste Land	Name of Village	Serial Number
102	103	104	105	106	107	108	109	2	1
TARAKESWAR	c	0	22.8	0	0	0	0	Mahishgaria	2147
TARAKESWAR	c	0	26.2	0	0	0	3.2	Narayanpur	2148
TARAKESWAR	b	0	22.4	0	0	0	0	Mathurapur	2149
TARAKESWAR	b	0	11.5	0	0	0	0	Bishnubati	2150
TARAKESWAR	c	0	32.5	0	0	0	0	Shrimanpur	2151
TARAKESWAR	c	0	25.7	0	0	0	0	Siptai	2152
TARAKESWAR	b	0	11.7	0	0	0	0	Ilampur	2153
TARAKESWAR	b	0	21.2	0	0	0	5.3	Bhairabpur	2154
TARAKESWAR	c	0	15.2	0	0	0	0	Pirijpur	2155
TARAKESWAR	c	0	24.5	0	0	0	0	Gohaldaha	2156
TARAKESWAR	b	0	23	0	0	0	0	Bahadurpur	2157
TARAKESWAR	c	0	20.9	0	0	0	0	Janakibati	2158
TARAKESWAR	c	0	19.2	0	0	0	0	Khordpalasi	2159
TARAKESWAR	b	0	21	0	0	0	0	Bag Kalapahar	2160
MEMARI	b	0	42.2	0	0	0	0	Itna	2161
		0	4.4	0	0	0	0	Sadarpur	2162
MEMARI	b	0	9.6	0	0	0	1.2	Napara	2163
MEMARI	b	0	40.8	0	0	0	4	Sahapur	2164
		0	10.5	0	0	0	5	Shitalpur	2165
MEMARI	b	0	10.9	0	0	0	16	Mahindar	2166
MEMARI	b	0	18.4	0	0	0	2.1	Dogachhia	2167
MEMARI	b	0	24	0	0	0	1.6	Astai	2168
MEMARI	b	0	40.3	0	0	0	2	Panch Shimul	2169
MEMARI	b	0	56.8	0	0	0	2	Dastanpur	2170
MEMARI	b	0	28.1	0	0	0	4.9	Keotara	2171
MEMARI	b	0	16.2	0	0	0	2.5	Siomani	2172
MEMARI	b	0	53.8	0	0	0	8.1	Abujhati	2173
MEMARI	b	0	34.7	0	0	0	13.8	Amra	2174
MEMARI	b	0	20.6	0	0	0	6.3	Gopalpur	2175
MEMARI	b	0	38.8	0	0	0	0	Jaugram	2176
MEMARI	b	0	8	0	0	0	0	Jajanpur	2177
MEMARI	b	0	11.1	0	0	0	0	Ilsara	2178
MEMARI	b	0	34.1	0	0	0	4.4	Mayna	2179
MEMARI	b	0	143.3	0	0	0	18.2	Kulingram	2180
MEMARI	b	0	16	0	0	0	0.8	Gangarambati	2181
MEMARI	b	0	32.5	0	0	0	6.5	Ajapur	2182
MEMARI	b	0	29.8	0	0	0	3.6	Chak Muzafarpur	2183
MEMARI	b	0	24.7	0	0	0	3.6	Dattapara	2184
MEMARI	b	0	19.5	0	0	0	1.2	Kamalpur	2185
<b>0</b>	<b>0</b>	<b>18</b>	<b>5148</b>	<b>0</b>	<b>0</b>	<b>0</b>	<b>578</b>	<b>: Block T O T A L</b>	

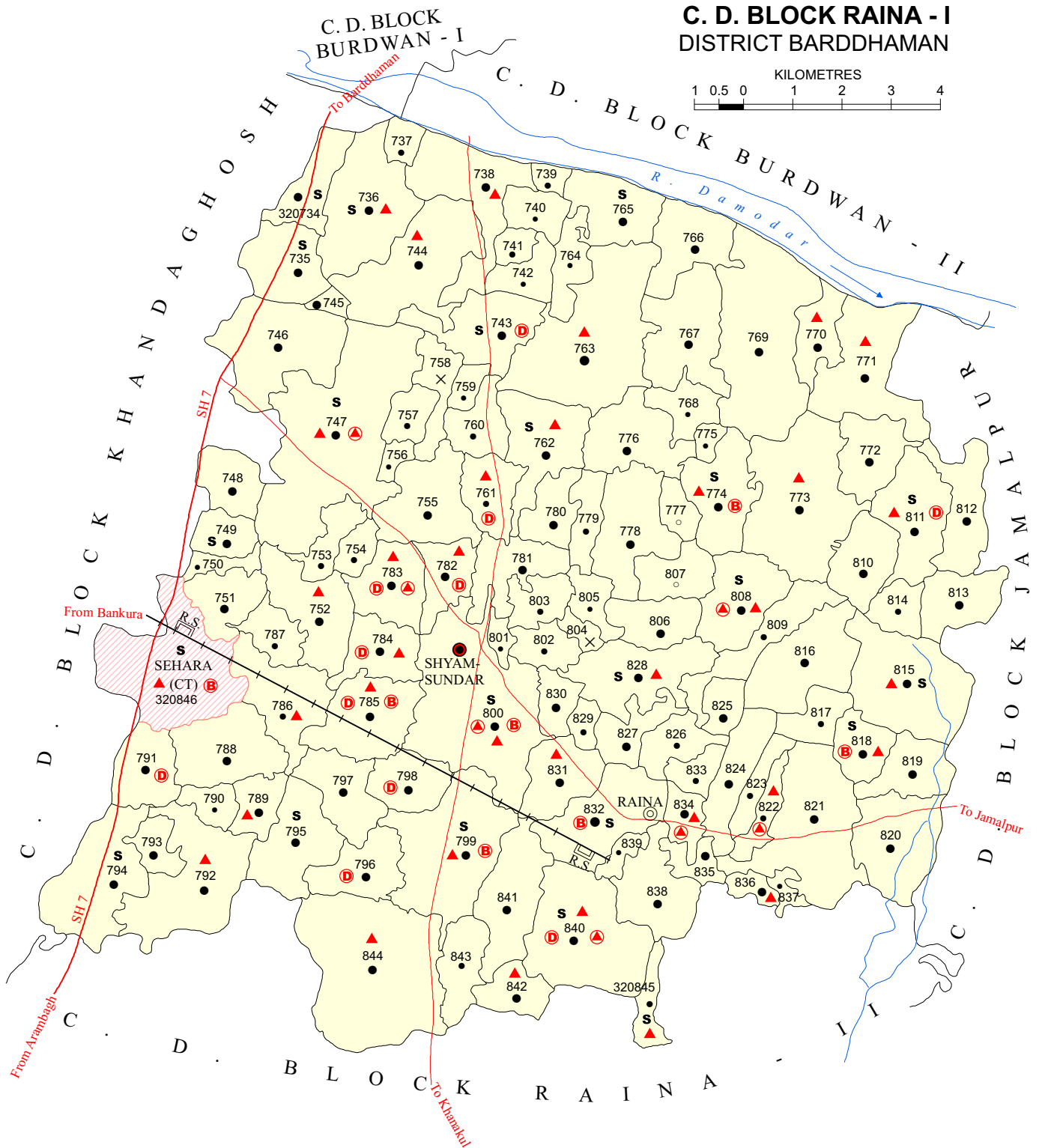
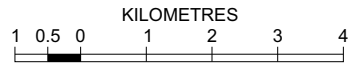
Land Use												
Area under different types of land use (in hectares rounded up to one decimal place)								Area irrigated by source (in hectare).				
Serial Number	Name of Village	Fallow lands other than current fallows	Current Fallows	Net Area Sown	Total Irrigated Land Area	Total Un-irrigated Land Area	Canals ( C )	Wells/Tube-wells(W/TW)	Tanks/Lakes(T/L)	Water Falls(WF)	Others(O)	
1	2	110	111	112	113	114	115	116	117	118	119	
2147	Mahishgaria	0	0	121.4	80.9	40.5	80.9	0	0	0	0	
2148	Narayanpur	0	0	137.6	101.2	36.4	93.3	0	7.8	0	0	
2149	Mathurapur	0	0	100.3	82	18.3	72	3.5	6.5	0	0	
2150	Bishnubati	0	0	50.6	50.6	0	45.1	0	5.5	0	0	
2151	Shrimanpur	0	0	92.2	73	19.2	64.8	3.2	5	0	0	
2152	Siptai	0	0	115	115	0	64.8	41.8	8.4	0	0	
2153	Ilampur	0	0	60.3	60.3	0	48.4	3.3	8.7	0	0	
2154	Bhairabpur	0	0	99.5	73.2	26.3	47.6	16.9	8.7	0	0	
2155	Pirijpur	0	0	48	48	0	21.2	20	6.8	0	0	
2156	Gohaldaha	0	0	106.6	106.6	0	78	20.6	8	0	0	
2157	Bahadurpur	0	0	69.1	69.1	0	10	49.3	9.8	0	0	
2158	Janakibati	0	0	84.9	84.9	0	65.6	10.8	8.5	0	0	
2159	Khordpalasi	0	0	51.1	51.1	0	51.1	0	0	0	0	
2160	Bag Kalapahar	0	0	94.2	94.2	0	89.6	3.3	1.4	0	0	
2161	Itla	0	0	291.7	265	26.7	152	109.9	3.2	0	0	
2162	Sadarpur	0	0	43.4	39.3	4.1	37.2	2.1	0	0	0	
2163	Napara	0	0	65.6	38.3	27.2	0	13.6	9	0	15.7	
2164	Sahapur	0	0	270.7	164.3	106.4	102.3	36	26	0	0	
2165	Shitalpur	0	0	62	24	38	0	24	0	0	0	
2166	Mahindar	0	0	287.8	56.3	231.5	0	33.2	23.1	0	0	
2167	Dogachhia	0	0	167.7	158	9.7	125.4	5	9.6	0	18	
2168	Astai	0	0	198.3	122.2	76	7.6	86.2	28.4	0	0	
2169	Panch Shimul	0	0	96.7	52.6	44.1	21.9	15.2	15.5	0	0	
2170	Dastanpur	0	0	127.5	74.2	53.3	0	64.2	10	0	0	
2171	Keotara	0	0	47.7	27.9	19.8	20.2	3.6	4	0	0	
2172	Siromani	0	0	38.4	37.1	1.3	25.5	8.1	3.5	0	0	
2173	Abujhati	0	0	448.4	394.6	53.8	247.8	101.2	45.6	0	0	
2174	Amra	0	0	181.3	161.5	19.8	85.3	61.1	15.1	0	0	
2175	Gopalpur	0	0	249.9	190.5	59.4	141.6	30.9	18	0	0	
2176	Jaugram	0	0	850.2	839.7	10.5	709.2	48.7	81.8	0	0	
2177	Jajanpur	0	0	93.1	63.1	29.9	32.4	20.2	10.5	0	0	
2178	Ilsara	0	0	216.8	206.8	10	125.9	60.7	20.2	0	0	
2179	Mayna	0	0	154.2	121.8	32.4	93.7	22.9	5.2	0	0	
2180	Kulingram	0	0	641.4	487.5	153.9	303.5	80.9	103.1	0	0	
2181	Gangarambati	0	0	93.1	79.3	13.8	52.6	19.4	7.3	0	0	
2182	Ajapur	0	0	200.3	159.9	40.4	74.5	48.6	36.8	0	0	
2183	Chak Muzafarpur	0	0	162.3	115.5	46.7	93.5	16.2	5.9	0	0	
2184	Dattapara	0	0	169.2	128.7	40.5	55.1	63.6	10	0	0	
2185	Kamalpur	0	0	49.4	14.6	34.8	4	4.9	5.7	0	0	
<b>Block T O T A L :</b>		<b>0</b>	<b>0</b>	<b>20558</b>	<b>16193</b>	<b>4364</b>	<b>8998</b>	<b>5501</b>	<b>1349</b>	<b>0</b>		



Name of three most important commodities manufactured			Name of Village	Serial Number
First	Second	Third		
120	121	122	2	1
			Mahishgaria	2147
			Narayanpur	2148
			Mathurapur	2149
Cloth Weaving			Bishnubati	2150
			Shrimanpur	2151
			Siptai	2152
			Ilampur	2153
			Bhairabpur	2154
			Pirijpur	2155
			Gohaldaha	2156
			Bahadurpur	2157
			Janakibati	2158
			Khordpalasi	2159
			Bag Kalapahar	2160
Brick			Isla	2161
			Sadarpur	2162
			Napara	2163
			Sahapur	2164
			Shitalpur	2165
			Mahindar	2166
Green Vegetables	Rice	Mustard Oil	Dogachhia	2167
			Astai	2168
Rice			Panch Shimul	2169
			Dastanpur	2170
			Keotara	2171
			Siromani	2172
			Abujhati	2173
Mustard Oil	Vegetable	Wheat	Amra	2174
			Gopalpur	2175
Vegetable	Mustard Oil	Rice	Jaugram	2176
Vegetable	Mustard Oil	Rice	Jajanpur	2177
Vegetable	Mustard Oil	Rice	Ilsara	2178
Vegetable	Mustard Oil	Rice	Mayna	2179
			Kulingram	2180
			Gangarambati	2181
			Ajapur	2182
			Chak Muzafarpur	2183
			Dattapara	2184
			Kamalpur	2185
			<b>: Block T O T A L</b>	



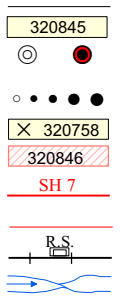
INDIA  
WEST BENGAL  
**C. D. BLOCK RAINA - I**  
DISTRICT BARDHAMAN



- HIGH SCHOOL / INTER COLLEGE . **S**
- BANK ..... **(B)**
- DISPENSARY..... **(D)**
- PRIMARY HEALTH CENTRE ..... **(A)**
- OTHER MEDICAL SERVICES ..... **(▲)**

TOTAL AREA OF THE C.D. BLOCK.....	266.07 Sq. Kms.
TOTAL POPULATION OF THE C.D. BLOCK .....	180952
TOTAL NUMBER OF VILLAGES.....	112
TOTAL NUMBER OF INHABITED VILLAGES.....	110
TOTAL NUMBER OF CENSUS TOWNS.....	1
TOTAL NUMBER OF STATUTORY TOWNS .....	NIL
DISTANCE FROM DISTRICT HEADQUARTERS TO C.D. BLOCK HEADQUARTERS (APPROX.) .....	25 Kms.

- BOUNDARY, C. D. BLOCK .....
- " VILLAGE WITH MDDS CODE .....
- HEADQUARTERS : POLICE STATION, C. D. BLOCK .....
- POPULATION SIZE OF VILLAGES : BELOW 200, 200-499, 500-999, 1000-4999, 5000 AND ABOVE .....
- UNINHABITED VILLAGE WITH MDDS CODE .....
- CENSUS TOWN WITH MDDS CODE .....
- STATE HIGHWAY .....
- IMPORTANT METALLED ROADS .....
- RAILWAY LINE WITH STATION, METRE GAUGE .....
- RIVER AND STREAM .....





## Alphabetical List of Villages

Name of the CD Block : Raina-I

CD Block Code (2011) : 0143

Sl. No.	Name of the Village	PLCN 2001	MDDS PLCN 2011
1	2	3	4
1	Ahladipur	01452100	320754
2	Alalpur	01459700	320829
3	Anguna	01458300	320815
4	Astikur	01458200	320814
5	Ausara	01456500	320797
6	Babarakpur	01450200	320735
7	Baharampur	01455000	320783
8	Bajitpur	01456000	320792
9	Balagar	01458000	320812
10	Baliarpur	01454500	320778
11	Balla	01454300	320776
12	Bamunia	01453200	320765
13	Banagram	01453400	320767
14	Bandgachha	01450500	320738
15	Bansa	01461000	320842
16	Bantir	01453000	320763
17	Basudebpur	01452400	320757
18	Bayra	01459800	320830
19	Belshar	01451100	320744
20	Belur	01458500	320817
21	Bendua	01456100	320793
22	Bhagabatipur	01461100	320843
23	Bhimpur	01452300	320756
24	Bidyanidhi	01459400	320826
25	Birampur	01460100	320833
26	Bisweswarbati	01460700	320839
27	Bokra	01459200	320824
28	Bora	01455700	320789
29	Bora	01457900	320811
30	Bujrukdighi	01456200	320794
31	Burar	01455100	320784
32	Chak Kiampur	01457200	320804
33	Chak Purohit	01450100	320734
34	Chandipur	01455400	320787
35	Chhota Kayrapur	01450800	320741
36	Dakshinkul	01457800	320810
37	Debibarpur	01454900	320782
38	Deriapur	01458100	320813
39	Dhamas	01453900	320772
40	Dharan	01461200	320844

### Alphabetical List of Villages

Name of the CD Block : Raina-I

CD Block Code (2011) : 0143

Sl. No.	Name of the Village	PLCN 2001	MDDS PLCN 2011
1	2	3	4
41	Fakirpur	01451800	320751
42	Fatepur	01460500	320837
43	Golgram	01452900	320762
44	Golgram Nurpur	01454700	320780
45	Gopalpur	01451300	320746
46	Gopinathpur	01455200	320785
47	Gunar	01458700	320819
48	Hakrishnapur	01458900	320821
49	Hariharpur	01460400	320836
50	Haripur	01453600	320769
51	Hijalna	01453300	320766
52	Ibidpur	01459100	320823
53	Jagatpur	01457700	320809
54	Jakta	01450600	320739
55	Jamaipota	01457500	320807
56	Jamna	01450400	320737
57	Jamui	01451700	320750
58	Jot Rajaram	01460300	320835
59	Jot Silam	01450900	320742
60	Jotram	01452500	320758
61	Jotsadi	01451000	320743
62	Khalina	01457100	320803
63	Khemta	01451900	320752
64	Konakrishnapur	01455600	320788
65	Kukura	01451600	320749
66	Kulia	01454600	320779
67	Machhkhara	01450300	320736
68	Madanagar	01457400	320806
69	Maheshbati	01460200	320834
70	Mathnurpur	01456600	320798
71	Meral	01457600	320808
72	Mirzzapur	01456900	320801
73	Mogalmari	01455900	320791
74	Mugura	01458400	320816
75	Muktipur	01457000	320802
76	Nandal	01452200	320755
77	Narayanpur	01459300	320825
78	Narugram	01451400	320747
79	Natu	01453700	320770
80	Netrakhanda	01460800	320840

### Alphabetical List of Villages

Name of the CD Block : Raina-I

CD Block Code (2011) : 0143

Sl. No.	Name of the Village	PLCN 2001	MDDS PLCN 2011
1	2	3	4
81	Palasan	01456700	320799
82	Paschimpara	01456400	320796
83	Pipila	01459000	320822
84	Pirijpur	01453500	320768
85	Purshuna	01452000	320753
86	Ramanandapur	01454200	320775
87	Rambati	01460900	320841
88	Ramkrishnapur	01455300	320786
89	Rasuikhanda	01459600	320828
90	Rasulpur	01457300	320805
91	Rayna	01460000	320832
92	Raynagar	01460600	320838
93	Rupsona	01459900	320831
94	Sahajpur	01459500	320827
95	Sakita	01458600	320818
96	Salgachha	01450700	320740
97	Samaspur	01451200	320745
98	Sankarpur	01452600	320759
99	Sekhpur	01454400	320777
100	Shaknara	01461300	320845
101	Shibpur	01453100	320764
102	Shripur	01452700	320760
103	Shukur	01454100	320774
104	Shyamdasbati	01452800	320761
105	Shyamsundar	01456800	320800
106	Sibrampur	01454800	320781
107	Sipta	01451500	320748
108	Teandul	01454000	320773
109	Uchitpur	01458800	320820
110	Udgara	01456300	320795
111	Ujirhati	01455800	320790
112	Uttar Mohanpur	01453800	320771

Census of India 2011  
Amenities and Land use

Serial Number	Name fo Village	Location code no.	Total area of the village ( in hectares rounded up to one decimal place)	Total population ( 2011 census )	Number of households (2011 census)	Number of educational amenities availab village, the distance range code viz; a for for 10+ kms of nearest place where fa							
						Pre-Primary school (PP)	Primary school (P)	Middle school (M)	Secondary School (S)	Senior Secondary school (SS)	Degree college of arts science & commerce (ASC)	Engineering college(EC)	Medical college (MC)
1	2	3	4	5	6	7	8	9	10	11	12	13	14

Name of District:-Bardhaman

Name of CD Block:-Raina - I

2186	Chak Purohit	320734	178.7	2230	442	1	1	1	1	a	b	b	b
2187	Babarakpur	320735	230.2	1712	370	1	1	1	1	b	c	c	c
2188	Machhkhara	320736	410.4	3786	831	2	2	1	1	1	b	b	b
2189	Jamna	320737	65.5	663	147	1	1	a	a	a	b	b	b
2190	Bandgachha	320738	380.8	3070	704	1	1	a	a	a	c	c	c
2191	Jakta	320739	45.8	761	139	1	1	a	a	a	c	c	c
2192	Salgachha	320740	117.8	403	83	1	1	a	a	a	c	c	c
2193	Chhota Kayrapur	320741	53.3	523	133	1	1	a	a	a	c	c	c
2194	Jot Silam	320742	100	411	95	1	1	a	a	a	c	c	c
2195	Jotsadi	320743	296.6	4998	1095	2	2	1	1	a	b	c	c
2196	Belshar	320744	443	3279	742	1	1	a	a	a	b	b	b
2197	Samaspur	320745	47.3	1488	345	1	1	a	a	a	c	c	c
2198	Gopalpur	320746	420.3	2207	519	2	1	a	a	a	c	c	c
2199	Narugram	320747	921.9	3226	742	1	1	2	1	1	a	b	c
2200	Sipta	320748	158.3	1369	292	1	1	a	a	a	c	c	c
2201	Kukura	320749	110.9	1635	344	1	1	1	1	a	c	c	c
2202	Jamui	320750	56.2	431	96	1	1	a	a	a	c	c	c
2203	Fakirpur	320751	171.3	1161	289	1	1	b	b	b	c	c	c
2204	Khemta	320752	289.5	1280	300	1	1						
2205	Purshuna	320753	110.9	740	157	1	1	a	a	a	b	c	a
2206	Ahladipur	320754	72	837	175	b	a	a	a	a	a	a	c
2207	Nandal	320755	306.4	1239	305	1	1	a	a	b	b	c	a
2208	Bhimpur	320756	42.7	269	66	1	1	b	a	a	b	c	a
2209	Basudebpur	320757	100.6	605	133	1	1	b	b		b	c	a
2210	Jotram	320758	80.7	0	0								
2211	Sankarpur	320759	104.3	462	118	1	1	a	a	a	a	c	c
2212	Shripur	320760	149.3	907	202	1	1	b	a	b	b	b	c
2213	Shyamdasbati	320761	158.8	796	193	2	2	a	a	b	b	c	c
2214	Golgram	320762	300.1	1535	361	1	1	1	1	b			
2215	Bantir	320763	659	5176	1116	3	3	b	b	b	c	c	c
2216	Shibpur	320764	131.2	283	70	1	1	a	a	a	c	c	c
2217	Bamunia	320765	245.8	2441	555	1	1	1	1	c	c	c	c
2218	Hijalna	320766	311.1	1685	374	1	1	a	a	a	c	c	c
2219	Banagram	320767	340.6	1834	347	2	2	c	c	c	c	c	c
2220	Pirijpur	320768	125.3	391	78	1	1	c	c	c	c	c	c
2221	Haripur	320769	643	4992	1159	1	1	1	c	c	c	c	c
2222	Natu	320770	136.9	1626	356	1	1	a	a	a	c	c	c
2223	Uttar Mohanpur	320771	399.8	2185	481	2	2	a	a	a	c	c	c
2224	Dhamas	320772	206.7	2289	507	1	1	a	a	a	c	c	c
2225	Teandul	320773	579.3	2540	569	3	3	1	a	b	c	c	c
2226	Shukur	320774	267.5	1361	315	1	1	1	1	b	b	c	c



**- Village Directory**

(As in 2009)

le. (If not available within the < 5 Kms, b for 5-10 Kms and c if facility is available is given).						Number of Medical Amenities available. (If not available within the village, the distance range code viz; a for < 5 Kms, b for 5-10 Kms and c for 10+ kms of nearest place where facility is available is given).														Name of Village	Serial Number
Management institute (MI)	Polytechnic (Pt)	Vocational training school /ITI	Non-formal training centre (NFTC)	Special school for disabled (SSD)	Others (specify)	Community health centre (CHC)	Primary health centre (PHC)	Primary health sub centre (PHS)	Maternity and child welfare centre (MCWC)	T.B. clinic (TBC)	Hospital-allopathic (HA)	Hospital-alternative medicine (HO)	Dispensary (D)	Veterinary hospital (VH)	Mobile health clinic (MHC)	Family welfare centre (FWC)					
15	16	17	18	19	20	21	22	23	24	25	26	27	28	29	30	31	2	1			

Location CodeNo:-335

Location CodeNo:-0143

b	b	b	b	b	b	b	b	a	b	b	b	b	b	b	b	b	Chak Purohit	2186
c	a	c	c	c	c	c	b	a	c	c	c	c	c	1	c	c	Babarakpur	2187
b	b	c	b	b		b	b	1	b	b	b	b	b	b	b	b	Machhkhara	2188
b	b	b	b	b		b	c	a	b	b	b	b	b	b	b	b	Jamna	2189
c	c	c	c	c		c	c	1	c	c	c	c	c	c	c	c	Bandgachha	2190
c	c	c	c	c	c	c	c	c	c	c	c	c	c	c	c	c	Jakta	2191
c	c	c	c	c	c	c	c	c	c	c	c	c	c	c	c	c	Salgachha	2192
c	c	c	c	c	c	c	c	c	c	c	c	c	c	c	c	c	Chhota Kayrapur	2193
c	c	c	c	c	c	c	c	c	c	c	c	c	c	c	c	c	Jot Silam	2194
c	c	c		c		c	c	a	c	c	b	c	4	b	c	c	Jotsadi	2195
b	b	c	c	c	c	c	b	1	c	c	c	c	c	b	c	c	Belshar	2196
c	c	c	c	c	c	c	b	a	c	c	c	c	c	c	c	c	Samaspur	2197
c	c	c	c	c	c	c	b	a	c	c	c	c	c	c	c	c	Gopalpur	2198
c	c	c	c	c		b	1	1	b	b	b	b	b	b	b	b	Narugram	2199
c	c	c	c	c	c	c	c	b	c	c	c	c	c	c	c	c	Sipta	2200
c	c	c	c	c	c	c	c	c	c	c	c	c	c	c	c	c	Kukura	2201
c	c	c	c	c	c	c	c	c	c	c	c	c	c	c	c	c	Jamui	2202
c	c	c				b	c	b	c	c	c	b	c	c	c	c	Fakirpur	2203
							b	1	b	c	c	b	b	c	c	c	Khemta	2204
c	c	c		c		b	b	a	c	c	b	a	b	b	c	c	Purshuna	2205
a	c	c	c		c	c	b	a	c	c	b	a	b	a	c	c	Ahladipur	2206
c	c	c		c		c	b	a	c	c	a	a	a	b	c	c	Nandal	2207
c	c	c		c		c	b	a	c	c	b	a	a	b	c	c	Bhimpur	2208
c	c	c		c		c	c	a	c	c	c	b	c	b	c	c	Basudebpur	2209
																	Jotram	2210
c	c	c	a	c	c	a	a	c	c	c	c	c	c	a	c	c	Sankarpur	2211
c	c	c	c	c			b	a	c	c	c	c	c	b			Shripur	2212
c	c	c	c	c		2	2	1	2	2	2	2	2	2	2	2	Shyamdasbati	2213
							b	1						1			Golgram	2214
c	c	c	c	c		c	c	1	c	c	c	c	c	c	c	c	Bantir	2215
c	c	c	c	c		c	b	a	c	c	c	c	c	b	c	c	Shibpur	2216
c	c					c	c	c	c	c	c	c	c	b	c	c	Bamunia	2217
c	c	c	c	c	c	c	c	c	c	c	c	c	c	c	c	c	Hijalna	2218
c	c	c	c	c		c	b	c	c	c	c	c	c	c	c	c	Banagram	2219
c	c	c	c	c		c	a	a	a	c	a	a	a	c	c	c	Pirijpur	2220
c	c	c	c	c		c	a	a	a	c	a	a	a	a	c	c	Haripur	2221
c	c	c	c	c		c	b	1	c	c	c	c	a	c	c	c	Natu	2222
c	c	c	c	c		c	b	1	c	c	c	c	a	c	c	c	Uttar Mohanpur	2223
c	c	c	c	c	c	c	b	a	c	c	c	c	c	c	c	c	Dhamas	2224
c	c	c	c	c				1	c	c	c	a	c	c	c	c	Teandul	2225
c	c	c	c	c	c	b	a	1	c	c	c	c	b	b	c	c	Shukur	2226

Serial Number	Name fo Village	Number of Non-Government Medical Amenities available.						Availability of drinking water - Yes / No								
		Charitable non Govt. hospital/Nursing home.	Medical practitioner with MBBS Degree	Medical practitioner with other degree	Medical practitioner with no degree	Traditional practitioner and faith healer	Medicine Shop	Others	Tap water (Treated/Untreated)	Well water (Covered / Uncovered well)	Hand Pump	Tube wells / Bore well	Spring	River / Canal	Tank / Pond / Lake	Others
1	2	32	33	34	35	36	37	38	39	40	41	42	43	44	45	46

2186	Chak Purohit	0	0	1	0	0	2	0	No	No	Yes	No	No	No	Yes	No
2187	Babarapur	0	0	2	0	0	0	0	No	No	Yes	No	No	Yes	Yes	No
2188	Machhkhara	0	0	3	4	5	2	0	No	No	Yes	Yes	No	Yes	Yes	No
2189	Jamna	0	0	0	0	0	0	0	No	No	Yes	No	No	Yes	Yes	No
2190	Bandgachha	0	0	1	0	0	1	0	No	No	Yes	No	No	Yes	Yes	No
2191	Jakta	0	0	0	0	0	0	0	No	No	Yes	No	No	Yes	Yes	No
2192	Salgachha	0	0	0	0	0	0	0	No	No	Yes	No	No	No	Yes	No
2193	Chhota Kayrapur	0	0	0	0	0	0	0	No	No	Yes	No	No	No	Yes	No
2194	Jot Silam	0	0	0	0	0	0	0	No	No	Yes	No	No	No	Yes	No
2195	Jotsadi	0	0	2	8	3	1	0	No	No	Yes	No	No	No	Yes	No
2196	Belshar	0	0	0	0	1	0	0	No	No	Yes	No	No	Yes	Yes	No
2197	Samaspur	0	0	0	0	0	0	0	No	No	Yes	No	No	Yes	Yes	No
2198	Gopalpur	0	0	0	0	0	0	0	No	No	Yes	No	No	Yes	Yes	No
2199	Narugram	0	0	0	0	0	0	0	No	No	Yes	No	No	No	Yes	No
2200	Sipta	0	0	0	0	0	0	0	No	No	Yes	No	No	Yes	Yes	No
2201	Kukura	0	0	0	0	0	0	0	Yes	No	Yes	No	No	Yes	Yes	No
2202	Jamui	0	0	0	0	0	0	0	No	No	Yes	No	No	Yes	Yes	No
2203	Fakirpur	0	0	0	1	0	0	0	No	No	Yes	Yes	No	Yes	Yes	No
2204	Khemta	0	0	0	0	0	1	0	No	No	Yes	Yes	No	Yes	Yes	No
2205	Purshuna	0	0	1	0	0	0	0	No	No	Yes	Yes	No	Yes	Yes	No
2206	Ahladipur	0	0	1	0	1	0	0	No	No	Yes	No	No	No	Yes	No
2207	Nandal	0	0	1	1	1	0	0	Yes	No	Yes	Yes	No	Yes	Yes	No
2208	Bhimpur	0	0	0	0	2	0	0	No	No	Yes	No	No	Yes	Yes	No
2209	Basudebpur	0	0	0	0	1	0	0	No	No	Yes	No	No	No	Yes	No
2210	Jotram															
2211	Sankarpur	0	0	0	0	0	0	0	No	No	Yes	No	No	No	Yes	No
2212	Shripur	2	2	1	1	1	2	2	Yes	No	Yes	Yes	No	Yes	Yes	No
2213	Shyamdasbati	0	0	1	1	1	1	0	Yes	No	Yes	Yes	No	Yes	Yes	Yes
2214	Golgram	0	0	0	0	0	0	0	No	No	Yes	Yes	No	No	Yes	No
2215	Bantir	0	0	0	1	1	1	0	No	No	Yes	No	No	Yes	Yes	No
2216	Shibpur	0	0	0	0	0	0	0	No	No	Yes	No	No	No	Yes	No
2217	Bamunia	0	0	0	0	1	0	0	Yes	Yes	Yes	Yes	No	Yes	Yes	No
2218	Hijalna	0	0	1	0	0	0	0	No	No	Yes	Yes	No	Yes	Yes	No
2219	Banagram	0	0	0	1	0	0	0	No	No	Yes	No	No	No	No	No
2220	Pirijpur	0	0	0	0	0	0	0	No	No	Yes	Yes	No	No	Yes	No
2221	Haripur	0	0	0	0	0	0	0	No	No	Yes	Yes	No	No	Yes	No
2222	Natu	0	0	0	1	0	1	0	No	No	Yes	Yes	No	Yes	Yes	No
2223	Uttar Mohanpur	0	2	0	1	0	2	0	No	No	Yes	Yes	No	Yes	Yes	No
2224	Dhamas	0	0	0	1	0	0	0	No	No	Yes	No	No	No	Yes	No
2225	Teandul	0	1	2	1	3	0	0	No	Yes	No	Yes	No	No	Yes	Yes
2226	Shukur	0	0	0	1	0	1	0	No	No	Yes	No	No	No	Yes	No

Availability of toilet & others Yes / No				Communication and transport facilities (If amenities available code -Yes is given except for Village Pin Code ,If not available within the village , the distance range code viz; a for < 5 Kms, b for 5-10 Kms and c for 10+ kms of nearest place where facility is available is given).							Comm Pin C		
Community toilet including bath.	Community toilet excluding bath.	Rural sanitary mart or sanitary hardware outlet available near the village.	Community bio- gas or recycle of waste for productive use.	Post office(PO)	Sub post office (SPO)	Post & Telegraph office (P&TO)	Village Pin Code	Telephones (Land lines)	Public call office (PCO)	Mobile phone coverage	Name of Village	Serial Number	Serial Number
47	48	49	50	51	52	53	54	55	56	57	2	1	1

No	No	Yes	No	a	b	b	713101	Yes	Yes	Yes	Chak Purohit	2186	2186
No	No	Yes	No	b	c	c	713424	Yes	Yes	Yes	Babarakpur	2187	2187
No	No	Yes	No	b	Yes	b	713101	Yes	Yes	Yes	Machhkhara	2188	2188
No	No	No	No	a	c	b	713424	Yes	Yes	Yes	Jamna	2189	2189
No	No	No	No	a	c	c	713101	Yes	Yes	Yes	Bandgachha	2190	2190
No	No	No	No	a	c	c	713101	Yes	c	Yes	Jakta	2191	2191
No	No	No	No	a	c	c	713101	Yes	c	Yes	Salgachha	2192	2192
No	No	No	No	a	c	c	713101	Yes	c	Yes	Chhota Kayrapur	2193	2193
No	No	No	No	a	c	c	713101	Yes	c	Yes	Jot Silam	2194	2194
No	No	No	No	a	c	c	713519	Yes	a		Jotsadi	2195	2195
No	No	No	No	b	c	c	713101	Yes	Yes	Yes	Belshar	2196	2196
No	No	Yes	No	b	c	c	713424	Yes	Yes	Yes	Samaspur	2197	2197
No	No	Yes	No	a	c	c	713424	Yes	Yes	Yes	Gopalpur	2198	2198
No	No	Yes	No	Yes	b	b	713424	Yes	Yes	Yes	Narugram	2199	2199
No	No	No	No	a	a	c	713423	Yes	c	Yes	Sipta	2200	2200
No	No	No	No	a	a	c	713423	Yes	c	Yes	Kukura	2201	2201
No	No	No	No	a	a	c	713423	Yes	c	Yes	Jamui	2202	2202
No	No	No	No	a	a	a	713423	Yes	a	Yes	Fakirpur	2203	2203
No	No	No	No	b	b	b	713424	Yes	Yes	b	Khemta	2204	2204
No	No	No	No	b	a	b	713424	a	Yes	Yes	Purshuna	2205	2205
No	No	No	No	a	a	a	713423	Yes	Yes	Yes	Ahladipur	2206	2206
No	No	No	No	b	Yes	b	713424	Yes	Yes	Yes	Nandal	2207	2207
No	No	No	No	b	a	b	713424	Yes	Yes	Yes	Bhimpur	2208	2208
No	No	No	No	a	b	b	713424	Yes	Yes	Yes	Basudebpur Jotram	2209	2209
No	No	No	No	a	a	b	713424	Yes	b	Yes	Sankarpur	2210	2210
No	No	No	No	a	b	b	713424	Yes	Yes	Yes	Shripur	2211	2211
No	No	No	No	Yes	b		713424	Yes	Yes	Yes	Shyamdasbati	2212	2212
No	No	No	No	b	Yes	c	713424	Yes	b	Yes	Golgram	2213	2213
No	No	No	No	Yes	c	c	713101	Yes	Yes	Yes	Bantir	2214	2214
No	No	No	No	b	c	c	713101	Yes	Yes	Yes	Shibpur	2215	2215
No	No	No	No	c	Yes	c	713101	Yes	Yes	Yes	Bamunia	2216	2216
No	No	No	No	Yes	c	c	713101	Yes	c	Yes	Hijalna	2217	2217
No	No	No	No	a	c	c	713101	Yes	Yes	Yes	Banagram	2218	2218
No	No	No	No	a	c	c	713101	a	b	Yes	Pirijpur	2219	2219
No	No	No	No	Yes	c	c	713124	c	Yes	Yes	Haripur	2220	2220
No	Yes	No	No	a	c	c	713124	Yes	Yes	Yes	Natu	2221	2221
No	No	No	No	b	Yes	c	713408	Yes	Yes	Yes	Uttar Mohanpur	2222	2222
No	No	No	No	a	a	c	713124	Yes	Yes	Yes	Dhamas	2223	2223
No	No	No	No	Yes	c	c	713424	Yes	Yes	Yes	Teandul	2224	2224
No	No	No	No	a	b	c	713101	Yes	Yes	Yes	Shukur	2225	2225
No	No	No	No	a	b	c	713101	Yes	Yes	Yes		2226	2226

unication and transport facilities (If amenities available code -Yes is given except for Village ode ,If not available within the village , the distance range code viz; a for <5 Kms, b for 5-10 Kms and c for 10+ kms of nearest place where facility is available is given).

Village connected to highways,vill (If amenities available code -Yes village , the distance range code and c for 10+ kms of nearest place

Name of Village	Internet cafés/ Common service centre (CSC)	Private courier facility	Bus service (Public & Private)	Railway stations	Auto/Modified Autos	Taxis and Vans	Tractors	Cycle-pulled rickshaws(Manual & Machine driven)	Carts driven by animals	Sea /River ferry service	Connected to national highway(NH)	Connected to state highway(SH)	Connected to major district road (MDR)	Connected to others district road	Pucca roads	Kutchcha roads
2	58	59	60	61	62	63	64	65	66	67	68	69	70	71	72	73

Chak Purohit	b	b	Yes	c	b	Yes	Yes	Yes	Yes	c	b	Yes	Yes	Yes	a	
Babarakpur	c	c	Yes	c	c	Yes	Yes	Yes	Yes	c	b	Yes	b	Yes	a	
Machhkhara	b	b	Yes	c	Yes	Yes	Yes	Yes	Yes	c	a	a	Yes	Yes	Yes	
Jamna	b	b	Yes	b	b	b	Yes	Yes	Yes	Yes	b	a	Yes	Yes	a	
Bandgachha	c	c	Yes	c	c	Yes	Yes	Yes	Yes	Yes	b	a	Yes	Yes	a	
Jakta	c	c	b	c	c	b	Yes	c	Yes	c	c	b	c	c	b	b
Salgachha	c	c	b	c	c	c	Yes	c	Yes	c	c	b	c	c	b	Yes
Chhota Kayrapur	c	c	b	c	c	c	Yes	c	Yes	c	c	b	c	c	b	Yes
Jot Silam	c	c	b	c	c	c	Yes	Yes	Yes	c	a	b	c	c	b	b
Jotsadi	c	c	Yes	c	c	c	Yes	Yes	Yes	c	b	b	Yes	Yes	Yes	Yes
Belshar	c	b	Yes	c	c	b	Yes	Yes	Yes	c	b	a	Yes	Yes	Yes	a
Samaspur	c	c	a	c	c	Yes	Yes	Yes	Yes	c	c	a	a	a	a	a
Gopalpur	c	c	Yes	c	c	a	Yes	Yes	Yes	c	c	Yes	Yes	a	Yes	a
Narugram	b	b	Yes	b	b	Yes	Yes	Yes	Yes	c	c		Yes	Yes	Yes	a
Sipta	c	c	a	a	c	c	Yes	c	Yes	c	c	Yes	c	c	a	Yes
Kukura	c	c	a	a	c	c	Yes	c	Yes	c	c	a	c	c	a	Yes
Jamui	c	c	Yes	a	c	c	Yes	c	Yes	c	c	a	c	c	a	a
Fakirpur	a	a	a	a	a	Yes	Yes	Yes	Yes	c	a	a	a	a	a	Yes
Khemta	b	b	b	a	b	Yes	Yes	Yes	Yes	c			Yes	a	Yes	
Purshuna	c	c	Yes	c	c	Yes	a	Yes	Yes	c	c		Yes	a	Yes	
Ahladipur	c	c	Yes	c	a	Yes	Yes	Yes	Yes	c	c		Yes	Yes	Yes	
Nandal	b	c	a	c	c	Yes	Yes	Yes	Yes	c	b		Yes		Yes	Yes
Bhimpur	c	c	a	c	a	Yes	Yes	a	Yes	c	c	b	b	a	Yes	Yes
Basudebpur	c	c	Yes	c	a	Yes	Yes	b	Yes	c	c			Yes	a	Yes
Jotram																
Sankarpur	c	b	a	b	b	a	Yes	Yes	Yes	c	c	b	Yes	a	a	Yes
Shripur	b	Yes	Yes	b	a	Yes	Yes	Yes	a	c	c	b	Yes	Yes	Yes	Yes
Shyamdasbati	b	a	Yes	b	a	b	Yes	Yes	Yes	c	c	b	Yes	Yes	Yes	Yes
Golgram	b	a	Yes	b	b	a	Yes	Yes	a	c	c	b	b	Yes	a	Yes
Bantir	c	c	Yes	c	c	c	Yes	Yes	Yes	c	c	b	c	b	b	a
Shibpur	c	c	Yes	c	c	b	Yes	Yes	Yes	c	b	b	b	a	a	a
Bamunia	c	c	a	c	c	c	Yes	Yes	Yes	c	b	b	b	b	b	a
Hijalna	c	c	b	c	c	c	Yes	Yes	Yes	Yes	c	b	c	c	b	a
Banagram	c	c	a	c	a	b	Yes	a	Yes	c	c	c	c	c	a	Yes
Pirijpur	c	c	a	b	c	Yes	c	Yes	Yes	c	c	c	c	c	a	Yes
Hariipur	c	c	Yes	a	c	Yes	c	Yes	Yes	Yes	c	c		Yes	Yes	Yes
Natu	c	c	Yes	b	c	Yes	Yes	Yes	Yes	Yes	b	c	c	c	Yes	Yes
Uttar Mohanpur	c	c	a	b	c	Yes	Yes	Yes	Yes	c	b	c	c	c	Yes	Yes
Dhamas	c	c	a	b	b	Yes	Yes	b	Yes	c	b	c		a	Yes	Yes
Teandul	c	c	Yes	c	c	Yes	b	Yes	Yes	Yes	c	c	c	c	Yes	Yes
Shukur	c	c	Yes	c	c	Yes	Yes	Yes	Yes	c	c	c		b	Yes	Yes

age roads, banks & credit societies is given, If not available within the viz; a for < 5 Kms, b for 5-10 Kms where facility is available is given).

Availability of miscellaneous facilities (If amenities available code -Yes is given, If not available within the village , the distance range code viz; a for < 5 Kms, b for 5-10 Kms and c for 10+ kms of nearest place where facility is available is given).

Ava within

Water bounded macadam(WBM) roads	Navigable waterway (river/canal)(NW)	Footpaths (FP)	Commercial & Co-operative Banks	ATM	Agricultural Credit Societies	Self-Help Group (SHG)	Public distribution system (PDS) shop	Mandis / Regular market	Weekly Haat	Agricultural marketing society	Integrated Child Development Scheme (Nutritional Centres)	Anganwadi Centre (Nutritional Centres)	Others (Nutritional Centres)	Name of Village	Serial Number	Serial Number
74	75	76	77	78	79	80	81	82	83	84	85	86	87	2	1	1

Yes	c	Yes	a	b	Yes	Yes	Yes	c	b	c	c	Yes	Yes	Chak Purohit	2186	2186
Yes	c	Yes	b	c	Yes	Yes	Yes	Yes	b	c	c	Yes	c	Babarakpur	2187	2187
a	Yes	Yes	a	b	c	Yes	Yes	Yes	Yes	Yes	Yes	Yes	Yes	Machhkhara	2188	2188
Yes	Yes	b	b	b	Yes	Yes	Yes	c	a	c	c	Yes	a	Jamna	2189	2189
Yes	Yes	Yes			Yes	Yes	Yes	c	b	Yes	c	Yes	Yes	Bandgachha	2190	2190
c	a	c	c	b	c	Yes	a	c	b	c	c	Yes	c	Jakta	2191	2191
c	b	c	c	b	c	Yes	Yes	b	a	c	c	Yes	Yes	Salgachha	2192	2192
c	b	c	c	b	c	Yes	a	c	b	c	c	Yes	Yes	Chhota Kayrapur	2193	2193
c	b	c	b	a	c	Yes	a	c	b	c	c	Yes	Yes	Jot Silam	2194	2194
Yes	b	Yes	b	b	Yes	Yes	Yes	c	a	b	Yes	Yes	Yes	Jotsadi	2195	2195
Yes	a	Yes	b	b	b	Yes	Yes	c	a	b	Yes	Yes	Yes	Belshar	2196	2196
Yes	c	Yes	b	c	Yes	Yes	Yes	c	b	c	c	Yes	c	Samaspur	2197	2197
Yes	c	Yes	b	c	Yes	Yes	Yes	c	c	c	c	Yes	Yes	Gopalpur	2198	2198
Yes	c	Yes	b	b	Yes	Yes	Yes	c	Yes	Yes	b	Yes	Yes	Narugram	2199	2199
c	c	Yes	a	c	c	Yes	a	c	a	a	c	Yes	c	Sipta	2200	2200
c	c	Yes	a	c	c	Yes	a	c	a	a	c	Yes	c	Kukura	2201	2201
c	c	c	a	c	c	Yes	a	c	a	a	c	Yes	a	Jamui	2202	2202
a	Yes	Yes	a	a	c	Yes	Yes	c	Yes	Yes	Yes	Yes	Yes	Fakirpur	2203	2203
	Yes	Yes	b	b	c	Yes	Yes	c	Yes	Yes	Yes	Yes	Yes	Khemta	2204	2204
			a	a	c	Yes	a	c	a	a	Yes	Yes	Yes	Purshuna	2205	2205
a	c		a	a	c	Yes	a	c	a	a	Yes	Yes	Yes	Ahladipur	2206	2206
		Yes	b	b	c	Yes	Yes	c	Yes	Yes	Yes	Yes	Yes	Nandal	2207	2207
a			b	b	c	Yes	Yes	c	a	a	Yes	Yes	Yes	Bhimpur	2208	2208
a	b		b	b	c	Yes	a	c	a	a	Yes	Yes	Yes	Basudebpur	2209	2209
														Jotram	2210	2210
			a	a	c	Yes	a	c	a	Yes	Yes	Yes	Yes	Sankarpur	2211	2211
a	a		b	b	c	Yes	Yes	c	Yes	Yes	Yes	Yes	Yes	Shripur	2212	2212
a	Yes		b	b	c	Yes	Yes	c	Yes	Yes	Yes	Yes	Yes	Shyamdasbati	2213	2213
	Yes	Yes	b	b	c	Yes	Yes	c	Yes	Yes	Yes	Yes	Yes	Golgram	2214	2214
Yes	b	Yes	b	c	c	Yes	Yes	b	Yes	c	c	Yes	Yes	Bantir	2215	2215
Yes	b	c	b	b	c	Yes	b	c	b	b	b	Yes	Yes	Shibpur	2216	2216
b	a	Yes	b	c	c	Yes	c	c	Yes	c	Yes	Yes	Yes	Bamunia	2217	2217
c	Yes	Yes	c	c	c	Yes	a	b	b	c	c	Yes	Yes	Hijalna	2218	2218
b	b	Yes	b	c	c	Yes	Yes	c	c	c	c	Yes	Yes	Banagram	2219	2219
Yes	a	c	c	c	c	Yes	Yes	c	b	c	c	Yes	Yes	Pirijpur	2220	2220
Yes	Yes	Yes	c	c	c	Yes	Yes	c	Yes	c	c	Yes	Yes	Hariapur	2221	2221
Yes	c	Yes	b	a	Yes	Yes	Yes	c	Yes	Yes	Yes	Yes	Yes	Natu	2222	2222
Yes	c	Yes	b	c	c	Yes	a	c	a	a	Yes	Yes	Yes	Uttar Mohanpur	2223	2223
Yes	a	Yes	a	c	c	Yes	Yes	c	Yes	Yes	Yes	Yes	Yes	Dhamas	2224	2224
c		Yes	b	c	c	Yes	Yes	c	a	c	Yes	c	c	Teandul	2225	2225
Yes	b	Yes	Yes	c	Yes	Yes	Yes	c	b	Yes	Yes	Yes	Yes	Shukur	2226	2226

Availability of miscellaneous facilities (If amenities available code -Yes is given, If not available the village, the distance range code viz; a for < 5 Kms, b for 5-10 Kms and c for 10+ kms of nearest place where facility is available is given).

Availability of electricity (Yes/No)

Name of Village	ASHA (Accredited Social Health Activist)	Community centre with/without TV	Sports Field,	Sports Club / Recreation Centre	Cinema / Video Hall	Public Library	Public Reading Room	Newspaper Supply	Assembly Polling station	Birth & Death Registration Office	Power Supply for Domestic Use (ED)	Power Supply for Agricultural Use (EAG)	Power Supply for Commercial Use (EC)	Power Supply for All Uses (EA)
2	88	89	90	91	92	93	94	95	96	97	98	99	100	101

Chak Purohit	a	b	a	b	b	b	b	Yes	Yes	Yes	Yes	Yes	Yes	Yes
Babarakpur	b	b	b	b	c	c	c	Yes	Yes	b	Yes	Yes	Yes	Yes
Machhkhara	Yes	Yes	Yes	Yes	Yes	Yes	Yes	Yes	Yes	Yes	Yes	Yes	Yes	Yes
Jamna	a	b	Yes	b	b	b	b	Yes	a	a	Yes	No	No	No
Bandgachha	Yes	c	Yes	c	c	c	c	Yes	Yes	Yes	Yes	Yes	Yes	Yes
Jakta	Yes	c	b	c	c	c	c	Yes	a	a	Yes	Yes	Yes	Yes
Salgachha	Yes	c	b	c	c	c	c	Yes	a	a	Yes	Yes	Yes	Yes
Chhota Kayrapur	Yes	c	b	c	c	c	c	Yes	a	a	Yes	Yes	Yes	Yes
Jot Silam	Yes	c	c	b	c	c	c	Yes	Yes	a	Yes	Yes	Yes	Yes
Jotsadi	Yes	Yes	a	c	c	c	c	Yes	Yes	c	Yes	Yes	Yes	Yes
Belshar	Yes	c	b	b	b	Yes	c	Yes	Yes	a	Yes	No	No	No
Samaspur	Yes	b	a	c	c	c	c	Yes	Yes	a	Yes	Yes	No	No
Gopalpur	Yes	a	Yes	c	c	c	c	Yes	Yes	a	Yes	Yes	Yes	Yes
Narugram	Yes	c	Yes	b	c	Yes	Yes	Yes	Yes	Yes	Yes	Yes	No	No
Sipta	a	c	a	c	c	c	c	Yes	a	b	Yes	Yes	No	No
Kukura	a	c	Yes	c	c	c	c	Yes	Yes	Yes	Yes	No	No	No
Jamui	a	c	a	a	c	c	c	Yes	Yes	c	Yes	No	No	No
Fakirpur	Yes	Yes	Yes	Yes	Yes	Yes	Yes	Yes	Yes	Yes	Yes	Yes	No	No
Khemta	Yes	Yes	Yes	Yes	Yes	Yes	Yes	Yes	Yes	Yes	Yes	Yes	No	No
Purshuna	Yes	b	b	c	c	c	c	Yes	Yes	b	Yes	Yes	Yes	Yes
Ahladipur	Yes	c	Yes	c	c	c	c	Yes	a	a	Yes	Yes	Yes	Yes
Nandal	Yes	Yes	Yes	c	c	c	c	Yes	a	b	Yes	Yes	No	No
Bhimpur	Yes	c	Yes	Yes	c	c	c	Yes	a	b	Yes	Yes	No	No
Basudebpur	Yes	c	Yes	Yes	c	Yes	c	Yes	a	b	Yes	Yes	No	No
Jotram														
Sankarpur	Yes	Yes	Yes	Yes	Yes	Yes	Yes	a	Yes	a	Yes	No	No	No
Shripur	Yes	Yes	Yes	Yes	Yes	Yes	Yes	Yes	Yes	Yes	Yes	Yes	Yes	Yes
Shyamdasbati	Yes	Yes	Yes	Yes	Yes	Yes	Yes	Yes	Yes	Yes	Yes	Yes	Yes	Yes
Golgram	Yes	Yes	Yes	Yes	Yes	Yes	Yes	Yes	Yes	Yes	Yes	Yes	Yes	Yes
Bantir	Yes	c	Yes	c	c	c	c	Yes	Yes	b	Yes	Yes	No	No
Shibpur	Yes	c	b	c	c	c	c	Yes	a	a	Yes	Yes	No	No
Bamunia	Yes	Yes	Yes	Yes	Yes	Yes	Yes	Yes	Yes	Yes	Yes	Yes	Yes	Yes
Hijalna	Yes	c	Yes	c	c	c	c	Yes	Yes	a	Yes	Yes	Yes	Yes
Banagram	a	c	Yes	c	c	c	c	Yes	Yes	b	Yes	Yes	No	No
Pirijpur	Yes	a	Yes	a	a	Yes	Yes	Yes	Yes	b	Yes	Yes	Yes	Yes
Haripur	Yes	Yes	Yes	a	a	c	c	Yes	Yes	a	Yes	Yes	Yes	Yes
Natu	Yes	c	a	Yes	c	Yes	Yes	Yes	Yes	a	Yes	Yes	Yes	Yes
Uttar Mohanpur	Yes	c	Yes	a	c	a	a	Yes	a	a	Yes	Yes	Yes	Yes
Dhamas	Yes	Yes	Yes	Yes	Yes	Yes	Yes	Yes	Yes	a	Yes	No	No	No
Teandul	c	c	Yes	Yes	c	b	c	Yes	Yes	b	Yes	Yes	Yes	Yes
Shukur	c	b	Yes	Yes	c	c	c	Yes	Yes	b	Yes	No	Yes	No

Nearest Town		Land Use							
		Area under different types of land use (in hectares rounded up to one decimal place)							
Name	Distance range code i.e. a for < 5 Kms, b for 5-10 Kms and c for 10+ kms .	Forests	Area under Non-agricultural Uses	Barren and Un-cultivable land	Permanent Pastures and Other Grazing Lands	Land Under Miscellaneous Tree Crops etc.	Culturable Waste Land	Name of Village	Serial Number
102	103	104	105	106	107	108	109	2	1

BURDWAN	b	0	62.2	0	0	0	0	Chak Purohit	2186
BURDWAN	c	0	49.2	0	0	0	0	Babarakpur	2187
BURDWAN	b	0	100.4	0	0	0	0	Machhkhara	2188
BURDWAN	b	0	8.2	0	0	0	0.5	Jamna	2189
BURDWAN	b	0	107.7	0	0	0	0	Bandgachha	2190
BURDWAN	b	0	15.8	0	0	0	0	Jakta	2191
BURDWAN	b	0	38.3	0	0	0	0	Salgachha	2192
BURDWAN	b	0	24.5	0	0	0	0	Chhota Kayrapur	2193
BURDWAN	b	0	36.2	0	0	0	0	Jot Silam	2194
BURDWAN	b	0	84.4	0	0	0	0	Jotsadi	2195
BURDWAN	b	0	128.3	0	0	0	0	Belshar	2196
BURDWAN	c	0	19.3	0	0	0	0	Samaspur	2197
BURDWAN	c	0	18.3	0	0	0	0	Gopalpur	2198
BURDWAN	c	0	1.3	0	0	0	0	Narugram	2199
BURDWAN	c	0	8.2	0	0	0	0	Sipta	2200
BURDWAN	c	0	26.1	0	0	0	0	Kukura	2201
BURDWAN	c	0	19.4	0	0	0	0.6	Jamui	2202
BURDWAN	c	0	46.3	0	0	0	0	Fakirpur	2203
BURDWAN	c	0	36.2	0	0	0	0	Khemta	2204
BURDWAN	c	0	24.3	0	0	0	0	Purshuna	2205
BURDWAN	c	0	57.5	0	0	0	0	Ahladipur	2206
BURDWAN	c	0	11.6	0	0	0	0	Nandal	2207
BURDWAN	c	0	10.7	0	0	0	0	Bhimpur	2208
BURDWAN	c	0	20.6	0	0	0	0	Basudebpur	2209
BURDWAN	c	0	20	0	0	0	0	Jotram	2210
BURDWAN	c	0	18.5	0	0	0	0	Sankarpur	2211
BURDWAN	c	2	38.3	0	0	0	0	Shripur	2212
BURDWAN	c	0	32.2	0	0	0	0	Shyamdasbati	2213
BURDWAN	c	0	101.8	0	0	0	0	Golgram	2214
BURDWAN	c	0	199.6	0	0	0	0	Bantir	2215
BURDWAN	b	0	10.2	0	0	0	0.2	Shibpur	2216
BURDWAN	c	63.2	161.9	0	0	0	0	Bamunia	2217
BURDWAN	c	0	111.4	0	0	0	0.1	Hijalna	2218
BURDWAN	c	0	70.6	0	0	0	0	Banagram	2219
BURDWAN	c	0	31.3	0	0	0	0	Pirijpur	2220
BURDWAN	c	0	160	0	0	0	0	Haripur	2221
BURDWAN	c	0	28.6	0	0	0	0	Natu	2222
BURDWAN	c	0	51.8	0	0	0	0	Uttar Mohanpur	2223
BURDWAN	c	0	63.4	0	0	0	0	Dhamas	2224
BURDWAN	c	1	42	0	0	0	2.5	Teandul	2225
BURDWAN	c	0	81.3	0	0	0	0.5	Shukur	2226

Land Use											
Area under different types of land use (in hectares rounded up to one decimal place)							Area irrigated by source (in hectare).				
Serial Number	Name of Village	Fallow lands other than current fallows	Current Fallows	Net Area Sown	Total Irrigated Land Area	Total Un-irrigated Land Area	Canals ( C )	Wells/Tube-wells(W/TW)	Tanks/Lakes(T/L)	Water Falls(WF)	Others(O)
1	2	110	111	112	113	114	115	116	117	118	119

2186	Chak Purohit	0	0	116.5	116.5	0	108.5	8	0	0	0
2187	Babarakpur	0	0	181	181	0	168.2	12.8	0	0	0
2188	Machhkhara	0	0	310	310	0	300	10	0	0	0
2189	Jamna	0	0	56.8	56.8	0	0	56.8	0	0	0
2190	Bandgachha	0	0	273	273	0	0	273	0	0	0
2191	Jakta	0	0	30	30	0	0	30	0	0	0
2192	Salgachha	0	0	79.5	79.5	0	0	79.5	0	0	0
2193	Chhota Kayrapur	0	0	28.8	28.5	0.3	0	28.5	0	0	0
2194	Jot Silam	0	0	63.8	63.8	0	0	63.8	0	0	0
2195	Jotsadi	0	0	212.2	212.2	0	212.2	0	0	0	0
2196	Belshar	0	0	314.7	314.7	0	314.7	0	0	0	0
2197	Samaspur	0	0	28	28	0	19.5	8.5	0	0	0
2198	Gopalpur	0	0	402	402	0	379.4	22.6	0	0	0
2199	Narugram	0	0	920.6	920.6	0	899.1	21.5	0	0	0
2200	Sipta	0	0	150.1	150.1	0	107.5	42.6	0	0	0
2201	Kukura	0	0	84.8	84.8	0	84.8	0	0	0	0
2202	Jamui	0	0	36.2	36.2	0	36.2	0	0	0	0
2203	Fakirpur	0	0	125	125	0	125	0	0	0	0
2204	Khemta	0	0	253.3	253.3	0	253.3	0	0	0	0
2205	Purshuna	0	0	86.6	86.6	0	86.6	0	0	0	0
2206	Ahladipur	0	0	14.5	14.5	0	14.5	0	0	0	0
2207	Nandal	0	0	294.8	31.2	263.7	31.2	0	0	0	0
2208	Bhimpur	0	0	32	32	0	30	2	0	0	0
2209	Basudebpur	0	0	80	50	30	0	50	0	0	0
2210	Jotram	0	0	60.7	50.7	10	40.7	10	0	0	0
2211	Sankarpur	0	0	85.8	85.8	0	85.8	0	0	0	0
2212	Shripur	0	0	109	109	0	106	1	2	0	0
2213	Shyamdasbati	0	0	126.7	126.7	0	126.7	0	0	0	0
2214	Golgram	0	0	198.3	198.3	0	198.3	0	0	0	0
2215	Bantir	0	0	459.4	459.4	0	332.2	127.2	0	0	0
2216	Shibpur	0	0	120.8	120.8	0	0	120.8	0	0	0
2217	Bamunia	0	0	20.6	20.6	0	0	0	0	0	20.6
2218	Hijalna	0	0	199.6	199.6	0	0	199.6	0	0	0
2219	Banagram	0	0	270	200	70	100	100	0	0	0
2220	Pirijpur	0	0	94	68	26	40	0	28	0	0
2221	Haripur	0	0	483	400	83	40	360	0	0	0
2222	Natu	0	0	108.4	89.6	18.8	0	19.7	2.6	0	67.3
2223	Uttar Mohanpur	0	0	348	310.8	37.2	0	80.8	42.7	0	187.2
2224	Dhamas	0	0	143.2	143.2	0	119.2	24	0	0	0
2225	Teandul	0	0	533.8	513.8	20	404.8	0	0	0	109
2226	Shukur	0	0	185.7	185.7	0	185.7	0	0	0	0



Name of three most important commodities manufactured			Name of Village	Serial Number
First	Second	Third		
120	121	122	2	1

Rice	Oil		Chak Purohit	2186
Rice			Babarakpur	2187
Brick	Rice Mill		Machhkhara	2188
Rice			Jamna	2189
Rice			Bandgachha	2190
Rice	Flour		Jakta	2191
Rice	Flour		Salgachha	2192
Rice	Flour		Chhota Kayrapur	2193
Rice	Flour		Jot Silam	2194
Rice		Flour	Jotsadi	2195
Puffeet Rice			Belshar	2196
Rice			Samaspur	2197
Rice	Vegetable Oil		Gopalpur	2198
Rice	Oil		Narugram	2199
Rice			Sipta	2200
Rice			Kukura	2201
Rice			Jamui	2202
Rice			Fakirpur	2203
Rice			Khemta	2204
Rice			Purshuna	2205
			Ahladipur	2206
Rice			Nandal	2207
			Bhimpur	2208
			Basudebpur	2209
			Jotram	2210
			Sankarpur	2211
			Shripur	2212
			Shyamdasbati	2213
			Golgram	2214
			Bantir	2215
			Shibpur	2216
			Bamunia	2217
Rice	Flour		Hijalna	2218
			Banagram	2219
			Pirijpur	2220
			Haripur	2221
Rice	Potato	Mustard Oil	Natu	2222
Rice	Potato	Mustardoil	Uttar Mohanpur	2223
Rice			Dhamas	2224
Rice	Storing	Oil Mill	Teandul	2225
Rice			Shukur	2226

Census of India 2011  
Amenities and Land use

Serial Number	Name fo Village	Location code no.	Total area of the village ( in hectares rounded up to one decimal place)	Total population ( 2011 census )	Number of households (2011 census)	Number of educational amenities availab village, the distance range code viz; a for for 10+ kms of nearest place where fa							
						Pre-Primary school (PP)	Primary school (P)	Middle school (M)	Secondary School (S)	Senior Secondary school (SS)	Degree college of arts science & commerce (ASC)	Engineering college(EC)	Medical college (MC)
1	2	3	4	5	6	7	8	9	10	11	12	13	14
2227	Ramanandapur	320775	39.6	260	52	1	1	a	a	a	c	c	c
2228	Balla	320776	267.5	1743	391	3	3	a	a	a	c	c	c
2229	Sekhpur	320777	79.1	122	26	1	1	a	a	b	b	c	c
2230	Baliarpur	320778	312.8	1262	283	1	1	a	a	a	c	c	c
2231	Kulia	320779	109.3	666	156	1	1				b	c	c
2232	Golgram Nurpur	320780	137.5	1031	222	2	1		b		b	c	c
2233	Sibrampur	320781	202.2	1211	268	1	1		a	a	a	c	c
2234	Debibarpur	320782	160.8	1058	230	1	1	a	a	a	a	c	c
2235	Baharampur	320783	214	2646	583	1	1	1	a	a	a	c	c
2236	Burar	320784	183.8	1260	274	1	1	b	a	a	a	c	c
2237	Gopinathpur	320785	306.5	1888	423	1	1		a	a	a	c	c
2238	Ramkrishnapur	320786	287.1	831	184	1	1	b	b	b	b	c	c
2239	Chandipur	320787	115.6	584	128	1	1		b	b	b	c	c
2240	Konakrishnapur	320788	300.9	1397	298	1	1		a	a	c	c	c
2241	Bora	320789	114.4	1054	227	1	1	b	b	b	c	c	c
2242	Ujirhati	320790	83.1	280	66	1	1	b	b	b	b	c	c
2243	Mogalmari	320791	200	1644	381	1	1	a	a	a	c	c	c
2244	Bajitpur	320792	450.7	2330	555	3	3	a	a	a	c	c	c
2245	Bendua	320793	90.4	1014	244	1	1	a	a	a	c	c	c
2246	Bujrukdighi	320794	413.8	2557	571	2	2	1	1	1	c	c	c
2247	Udgara	320795	291.9	1602	337	2	2	1	1	b	b	c	b
2248	Paschimpara	320796	205.7	1404	290	1	1	a	a	a	b	c	c
2249	Ausara	320797	207.7	1310	282	1	1				b	c	
2250	Mathnurpur	320798	172.1	1140	252	1	1	a	a	a	b	c	c
2251	Palasan	320799	539.2	3917	867	4	3	1	1	1	b	c	c
2252	Shyamsundar	320800	757.3	4903	1098	4	3	1	1	1			
2253	Mirzzapur	320801	42.9	428	102	a	a	a	a	a	a	c	c
2254	Muktipur	320802	107.3	893	200	1	1	a	a	a	a	c	c
2255	Khalina	320803	121.8	512	121	1	1		a	a	a	c	c
2256	Chak Kiampur	320804	49.8	0	0								
2257	Rasulpur	320805	94.9	482	117	1	1	a	a	b	1	c	c
2258	Madanagar	320806	166.4	2012	491	1	1	a	a	b	b	c	c
2259	Jamaipota	320807	153.2	177	44	1	1	a	a	a	b	c	c
2260	Meral	320808	276.2	2967	682	2	2	1	1	1	c	c	c
2261	Jagatpur	320809	166.1	572	134	1	1	a	a	a	a	a	a
2262	Dakshinkul	320810	202	1103	279	1	1	a	a	a	c	c	c
2263	Bora	320811	286.7	2764	659	2	1	1	1	1	c	c	c
2264	Balagar	320812	229.3	2076	526	2	2		a	a	c	c	c
2265	Deriapur	320813	196.8	1308	294	1	1	a	a	b	c	c	c
2266	Astikur	320814	104.8	801	158	1	1	a	a	a	c	c	c
2267	Anguna	320815	964.8	2643	615	2	2	1	1		c	c	c
2268	Mugura	320816	339.4	1867	433	1	1		a	a	b	c	c
2269	Belur	320817	122.7	718	167	1	1	a	a	b	c	c	c

**- Village Directory**

(As in 2009)

le. (If not available within the < 5 Kms, b for 5-10 Kms and c if facility is available is given).						Number of Medical Amenities available. (If not available within the village, the distance range code viz; a for < 5 Kms, b for 5-10 Kms and c for 10+ kms of nearest place where facility is available is given).						Name of Village	Serial Number					
Management institute (MI)	Polytechnic (Pt)	Vocational training school /ITI	Non-formal training centre (NFTC)	Special school for disabled (SSD)	Others (specify)	Community health centre (CHC)	Primary health centre (PHC)	Primary health sub centre (PHS)	Maternity and child welfare centre (MCWC)	T.B. clinic (TBC)	Hospital-allopathic (HA)			Hospital-alternative medicine (HO)	Dispensary (D)	Veterinary hospital (VH)	Mobile health clinic (MHC)	Family welfare centre (FWC)
15	16	17	18	19	20	21	22	23	24	25	26	27	28	29	30	31	2	1
c	c	c	c	c	c	b	a	a	c	c	c	c	c	c	c	c	Ramanandapur	2227
c	c	c	c	c	c	b	b	a	c	c	c	c	b	b	c	c	Balla	2228
c	c	c				b	a	a	c	c	c	c	b	b	c	c	Sekhpur	2229
c	c	c	c	c	c	b	a	a	c	c	c	c	b		c	c	Baliarpur	2230
c	c	c	c	b	c	c	a	a	a	c	c	c	c	c	c	c	Kulia	2231
c	c	c	c	c		c	a	a	a	c	c	c	b	c	c	c	Golgram Nurpur	2232
c	c	c	c	c		c	a	a	a	c	c	c	a	c	c	a	Sibrampur	2233
c	c	c		c		c	a	1	1		c	c	1		c		Debibarpur	2234
c	c	c		c		c		1	1	c	c	c	2	a	c		Baharampur	2235
c	c	b	c	c		2	2	1	2	2	2	2	2	2	2	2	Burar	2236
c	c	c		c		c	c	1	c	c	c	c	1	a	c	c	Gopinathpur	2237
c	c	c	c	c			b	1		c	c	c	c	b	c	c	Ramkrishnapur	2238
c	c	c				b	b	b	c	c	c	c	c	c	c	c	Chandipur	2239
c	c	c	c			a	c	a	a	c	c	c	a	a		c	Konakrishnapur	2240
c	c	c	c	c		a	c	1	c	c	c	c	b	c	c	c	Bora	2241
c	c	c	b	c		c	b	a	b	c	c	c	b	c	c	c	Ujirhati	2242
c	c	c	c	c		a	c	a	a	c	c	c	3	1		c	Mogalmari	2243
c	c	c	c	c		c	c	1	b	c	c	c	c	c	c	c	Bajitpur	2244
c	c	c	c	c		c	c	a	c	c	c	c	c	c	c	c	Bendua	2245
c	c	c	c	c		c	c	a	c	c	c	c	b	c	c	c	Bujrukdighi	2246
c	c	c	c	c		c	c	b	c	c	c	c	b	b	c	c	Udgara	2247
c	c						c	a					1	1			Paschimpara	2248
c	c		c	c		c	b	a	c		c	c	b	b	c		Ausara	2249
c	c						b	a					1	1			Mathnurpur	2250
c	c	c	c	c	c			1	c	c	c	c	c	c	c	c	Palasan	2251
c	c	b	c	c		1	1	1	c	c	c	c	c	1	c	c	Shyamsundar	2252
c	c	c	c	c		c	a	a	c	c	c	c	a	a	c	c	Mirzzapur	2253
c	c	c	c	c		c	a	a	b	b	b	b	b	a	c	c	Muktipur	2254
c	c	c	c	c		c	a	a	c	c	c	c	c	c	a	a	Khalina	2255
																	Chak Kiampur	2256
c	c	c	c	c		a	b	b	b	b	b	c	b	b	c	a	Rasulpur	2257
c	c	c	c	c		a	b	a	b	b	b	c	b	b	c	a	Madanagar	2258
c	c	c	c	c		b	a	a	b	b	b	c	b	b	c	a	Jamaipota	2259
c	c	c	c	c		b	1	1	c	c	c	c	c	c	c	c	Meral	2260
a	a	a	a	a		a	a	a	a	a	a	a	a	a	a	a	Jagatpur	2261
c	c	c	c	c		c	c	a	c	c	c	c	a	c	c	c	Dakshinkul	2262
c	c	c	c	c		c	c	1	c	c	c	c	1	c	c	1	Bora	2263
c	c	c	c	c		c	c	a	c	c	c	c	a	c	c	c	Balagar	2264
c	c	c	c	c		c	c	a	c	c	c	c	b	b	c	b	Deriapur	2265
c	c	c	c	c		c	c	a	c	c	c	c	a	c	c	c	Astikur	2266
c	c	c	c	c		c	c	1	c	c	c	c	b	c	c	c	Anguna	2267
c	c		c	c		a	a	b	c	c	b	c	a	b	c	c	Mugura	2268
c	c	c	c	c		b	a	a	c		b	c	a	b	c	c	Belur	2269

Serial Number	Name fo Village	Number of Non-Government Medical Amenities available.							Availability of drinking water - Yes / No							
		Charitable non Govt. hospital/Nursing home.	Medical practitioner with MBBS Degree	Medical practitioner with other degree	Medical practitioner with no degree	Traditional practitioner and faith healer	Medicine Shop	Others	Tap water (Treated/Untreated)	Well water (Covered / Uncovered well)	Hand Pump	Tube wells / Bore well	Spring	River / Canal	Tank / Pond / Lake	Others
1	2	32	33	34	35	36	37	38	39	40	41	42	43	44	45	46
2227	Ramanandapur	0	0	0	0	0	0	0	No	No	Yes	No	No	Yes	Yes	No
2228	Balla	0	1	0	0	0	0	0	No	No	Yes	No	No	Yes	Yes	No
2229	Sekhpur	0	0	0	0	0	0	0	No	No	Yes	No	No	No	No	No
2230	Baliarpur	0	1	0	0	0	0	0	No	No	Yes	No	No	Yes	Yes	No
2231	Kulia	0	0	0	0	0	0	0	No	No	Yes	No	No	No	Yes	No
2232	Golgram Nurpur	0	0	0	2	0	0	0	No	No	Yes	Yes	No	No	No	No
2233	Sibrampur	0	0	0	0	0	0	0	No	No	Yes	No	No	No	Yes	No
2234	Debibarpur	0	0	1	0	1	0	0	Yes	No	Yes	Yes	No	No	Yes	No
2235	Baharampur	0	0	2	0	1	2	0	Yes	No	Yes	Yes	No	Yes	Yes	No
2236	Burar	0	0	0	0	0	0	0	Yes	No	Yes	Yes	No	No	Yes	No
2237	Gopinathpur	0	0	1	1	1	0	0	No	No	Yes	Yes	No	Yes	Yes	No
2238	Ramkrishnapur	0	0	1	0	0	0	0	No	No	Yes	Yes	No	Yes	Yes	No
2239	Chandipur	0	0	0	1	0	0	0	No	No	Yes	Yes	No	Yes	Yes	No
2240	Konakrishnapur	0	0	1	0	0	0	0	Yes	No	Yes	Yes	No	No	Yes	No
2241	Bora	0	0	0	0	0	0	0	No	No	Yes	Yes	No	Yes	Yes	No
2242	Ujirhati	0	0	0	0	0	0	0	No	No	Yes	Yes	No	Yes	Yes	No
2243	Mogalmari	0	0	0	5	0	2	0	Yes	No	Yes	Yes	No	Yes	Yes	No
2244	Bajitpur	0	0	0	0	0	0	0	Yes	No	No	Yes	No	No	Yes	No
2245	Bendua	0	0	0	0	0	0	0	Yes	No	No	Yes	No	No	Yes	No
2246	Bujrukdighi	0	1	0	2	0	1	0	Yes	No	Yes	Yes	No	Yes	Yes	No
2247	Udgara	0	0	1	3	1	0	0	No	No	Yes	No	No	Yes	Yes	No
2248	Paschimpara	0	0	0	1	0	0	0	No	No	Yes	No	No	No	Yes	No
2249	Ausara	0	0	1	3	1	0	0	No	No	Yes	No	No	Yes	Yes	No
2250	Mathnurpur	0	0	0	2	0	0	0	Yes	No	Yes	Yes	No	Yes	Yes	No
2251	Palasan	0	2	0	0	0	0	0	No	No	Yes	No	No	No	No	Yes
2252	Shyamsundar	0	0	0	0	0	0	0	Yes	Yes	Yes	Yes	No	Yes	Yes	No
2253	Mirzzapur	0	0	0	0	0	0	0	Yes	No	Yes	Yes	No	No	Yes	No
2254	Muktipur	0	0	0	0	0	0	0	No	No	Yes	No	No	Yes	Yes	No
2255	Khalina	2	2	2	2	2	2	2	No	No	Yes	No	No	No	No	No
2256	Chak Kiampur															
2257	Rasulpur	0	0	0	0	0	0	0	No	No	Yes	No	No	No	Yes	No
2258	Madanagar	0	4	0	1	0	0	0	No	No	Yes	No	No	No	Yes	No
2259	Jamaipota	0	0	0	0	0	0	0	No	No	Yes	Yes	No	No	Yes	No
2260	Meral	0	0	1	0	0	0	0	Yes	No	Yes	Yes	No	No	Yes	No
2261	Jagatpur	0	0	0	0	0	0	0	Yes	No	No	No	No	No	Yes	No
2262	Dakshinkul	0	0	0	0	0	0	3	No	No	Yes	No	No	No	Yes	No
2263	Bora	1	1	1	1	2	1	2	No	No	Yes	Yes	No	No	Yes	No
2264	Balagar	0	0	0	0	0	0	0	No	No	Yes	No	No	No	Yes	No
2265	Deriapur	0	0	0	0	0	0	0	No	No	Yes	Yes	No	No	Yes	No
2266	Astikur	0	0	0	0	0	0	0	No	No	Yes	No	No	Yes	Yes	No
2267	Anguna	0	0	0	0	1	0	0	No	No	Yes	Yes	No	No	Yes	No
2268	Mugura	0	0	0	0	0	0	0	No	No	No	Yes	No	Yes	Yes	No
2269	Belur	0	0	0	0	0	0	0	No	No	No	Yes	No	Yes	Yes	No

Availability of toilet & others Yes / No				Communication and transport facilities (If amenities available code -Yes is given except for Village Pin Code ,If not available within the village , the distance range code viz; a for < 5 Kms, b for 5-10 Kms and c for 10+ kms of nearest place where facility is available is given).							Comm Pin C		
Community toilet including bath.	Community toilet excluding bath.	Rural sanitary mart or sanitary hardware outlet available near the village.	Community bio- gas or recycle of waste for productive use.	Post office(PO)	Sub post office (SPO)	Post & Telegraph office (P&TO)	Village Pin Code	Telephones (Land lines)	Public call office (PCO)	Mobile phone coverage	Name of Village	Serial Number	Serial Number
47	48	49	50	51	52	53	54	55	56	57	2	1	1
No	No	No	No	c	b	c	713424	a	b	Yes	Ramanandapur	2227	2227
No	No	No	No	c	c	c	713424	Yes	b	Yes	Balla	2228	2228
No	No	No	No	b	b	c	713424	Yes	b	Yes	Sekhpur	2229	2229
No	No	No	No	c	a	c	713424	Yes	b	Yes	Baliarpur	2230	2230
No	No	No	No	c	c	c	713424	c	c	Yes	Kulia	2231	2231
No	No	No	No	a	b	c	713424	Yes	b	Yes	Golgram Nurpur	2232	2232
No	No	Yes	No	a	a	c	713424	a	a	Yes	Sibrampur	2233	2233
No	No	No	No	c	a	c	713424	Yes	Yes	Yes	Debibarpur	2234	2234
No	No	No	No	c	a	c	713424	b	Yes	b	Baharampur	2235	2235
No	No	No	No	a	Yes	c	713424	Yes	a	Yes	Burar	2236	2236
No	No	No	No	Yes	a	c	713424	Yes	a	Yes	Gopinathpur	2237	2237
No	No	No	No		b	b	713424	Yes	Yes	Yes	Ramkrishnapur	2238	2238
No	No	No	No	b	b	b	713424	Yes	b	Yes	Chandipur	2239	2239
No	No	No	No		a	a	713423	a	a	Yes	Konakrishnapur	2240	2240
No	No	No	No	b	b	b		Yes	Yes	Yes	Bora	2241	2241
No	No	No	No	a	b	b	713423	Yes	Yes	Yes	Ujirhati	2242	2242
No	No	No	No	a	a	c	713423	Yes	Yes	Yes	Mogalmari	2243	2243
No	No	No	No	a	b	c	713423	Yes	a	Yes	Bajitpur	2244	2244
No	No	No	No	a	b	c	713423	Yes	a	Yes	Bendua	2245	2245
No	No	No	No	Yes	b	b	713423	Yes	Yes	Yes	Bujrukdighi	2246	2246
No	No	No	No	a	b	c	713424	Yes	c	Yes	Udgara	2247	2247
No	No	No	No	a	b	c	713424	Yes	a	Yes	Paschimpara	2248	2248
No	No	No	No	a	b	c	713424	Yes	c	Yes	Ausara	2249	2249
No	No	No	No	a	b	c	713424	b	b	Yes	Mathnurpur	2250	2250
No	No	Yes	No	Yes	b	c	713424	Yes	Yes	Yes	Palasan	2251	2251
No	Yes	Yes	No	Yes	b	Yes	713424	Yes	Yes	Yes	Shyamsundar	2252	2252
No	No	Yes	No	c	a	c	713424	a	a	Yes	Mirzzapur	2253	2253
No	No	No	No	a	a	c	713424	Yes	Yes	Yes	Muktipur	2254	2254
No	No	No	No	a	a	c	713424	Yes	a	Yes	Khalina	2255	2255
											Chak Kiampur	2256	2256
No	No	No	No	a	b	c	713424	Yes	b	Yes	Rasulpur	2257	2257
No	No	No	No	Yes	b	c	713424	Yes	b	Yes	Madanagar	2258	2258
No	No	No	No	a	b	c	713424	Yes	b	Yes	Jamaipota	2259	2259
No	No	No	No	Yes	b	c	713424	Yes	Yes	Yes	Meral	2260	2260
No	No	No	No	a	a	c	713424	Yes	a	Yes	Jagatpur	2261	2261
No	No	No	No	a	b	c	713124	a	Yes	Yes	Dakshinkul	2262	2262
No	No	Yes	No	Yes	b	c		Yes	c	Yes	Bora	2263	2263
No	No	No	No	a	b	c	713124	a	Yes	Yes	Balagar	2264	2264
No	No	No	No	a	b	c	713124	Yes	a	Yes	Deriapur	2265	2265
No	No	No	No	a	c	c	713408	a	Yes	Yes	Astikur	2266	2266
No	No	No	No	Yes		c	713408	Yes	Yes	Yes	Anguna	2267	2267
No	No	No	No	a	b	c	713424	Yes	b	Yes	Mugura	2268	2268
No	No	No	No	b	a	c	713408	Yes	a	Yes	Belur	2269	2269

unication and transport facilities (If amenities available code -Yes is given except for Village ode ,If not available within the village , the distance range code viz; a for <5 Kms, b for 5-10 Kms and c for 10+ kms of nearest place where facility is available is given).

Village connected to highways,vill (If amenities available code -Yes village , the distance range code and c for 10+ kms of nearest place

Name of Village	Internet cafés/ Common service centre (CSC)	Private courier facility	Bus service (Public & Private)	Railway stations	Auto/Modified Autos	Taxis and Vans	Tractors	Cycle-pulled rickshaws(Manual & Machine driven)	Carts driven by animals	Sea /River ferry service	Connected to national highway(NH)	Connected to state highway(SH)	Connected to major district road (MDR)	Connected to others district road	Pucca roads	Kutchcha roads
2	58	59	60	61	62	63	64	65	66	67	68	69	70	71	72	73
Ramanandapur	b	b	a	c	b	a	a	a	Yes	c	c	b	b	a	a	Yes
Balla	b	b	Yes	b	b	a	Yes	b	Yes	c	c	b	b	a	a	Yes
Sekhpur	b	b	Yes	c	a	b	Yes	a	Yes	c	c	c	b	Yes	b	Yes
Baliarpur	b	b	Yes	b	b	Yes	Yes	b	Yes	c	c	b		b	Yes	Yes
Kulia	b	b	Yes	c	c	c	Yes	c	Yes	c	c	c	c	c	Yes	Yes
Golgram Nurpur	b	b	Yes	b	b	Yes	Yes	Yes	Yes	c	c	c	c	c	Yes	a
Sibrampur	a	a	a	c	c	Yes	Yes	Yes	Yes	c	c	c	Yes	c	a	Yes
Debibarpur	c	c	Yes	b	b	a	b	Yes	Yes	c	c	b	Yes	Yes	a	Yes
Baharampur	b	c	Yes	b	b	Yes	b	a	Yes	c	c	b	Yes	Yes	a	Yes
Burar	a	a	a	a	c	Yes	a	Yes	Yes	c	c	b	b	a	a	Yes
Gopinathpur	a	a	a	Yes	Yes	Yes	a	a	Yes	c	b	b	b	b	a	Yes
Ramkrishnapur	b	b	b	b	b	Yes	Yes	Yes	Yes	c	c	c		Yes	b	Yes
Chandipur	b	b	b	b	b	Yes	Yes	Yes	Yes	c	c	c		Yes	b	Yes
Konakrishnapur	a	a	Yes	a	c	a	a	Yes	Yes	c	c	c	a	a	a	Yes
Bora	c	c	Yes	b	Yes	Yes	Yes	Yes	Yes	c	c	a	c	b	Yes	Yes
Ujirhati	c	c	a	b	Yes	Yes	Yes	Yes	Yes	c	c	a	c	b	a	Yes
Mogalmari	b	a	Yes	a	a	Yes	Yes	Yes	Yes	c	c	Yes		b	a	Yes
Bajitpur	b	c	a	b	c	Yes	b	b	Yes	c	c	c	a	c	a	Yes
Bendua	b	c	a	b	c	Yes	b	b	Yes	c	c	c	a	c	a	Yes
Bujrukdighi	c	c	Yes	b	c	Yes	Yes	Yes	Yes	c	c	Yes	c	Yes	a	Yes
Udgara	c	c	Yes	c	c	b	Yes	Yes	Yes	c	c	b	a	a	Yes	Yes
Paschimpara	Yes	c	a	c	c	a	Yes	Yes	a	c	c	c	c	Yes	a	a
Ausara	c	c	Yes	c	c	b	Yes	Yes	Yes	c	c	b	a	a	Yes	Yes
Mathnurpur	a	c	a	a	c	a	a	Yes	Yes	c	c	c	c	a	a	Yes
Palasan	c	c	Yes	a	c	Yes	Yes	Yes	Yes	c	c	b	Yes	Yes	Yes	a
Shyamsundar	c	c	Yes	Yes	c	Yes	b	Yes	a	c	c	b	Yes		Yes	Yes
Mirzzapur	a	a	a	a	c	Yes	Yes	Yes	Yes	c	c	b	Yes	a	a	Yes
Muktipur	c	c	a	b	c	Yes	Yes	Yes	Yes	c	c	c	a	a	a	Yes
Khalina	a	c	a	b	b	a	a	a	Yes	c	c	b	a	Yes	b	Yes
Chak Kiampur																
Rasulpur	b	b	b	b	b	a	b	Yes	Yes	c	c	c	c	Yes	a	Yes
Madanagar	b	b	b	b	b	b	b	Yes	Yes	c	c	c	b	b	b	Yes
Jamaipota	b	b	b	b	b	b	b	b	a	c	c	c	c		Yes	a
Meral	c	c	b	b	c	Yes	Yes	Yes	Yes	c	c	c	b	Yes	Yes	a
Jagatpur	a	a	Yes	a	a	Yes	Yes	Yes	Yes	c	a	a	a	Yes	a	Yes
Dakshinkul	c	c	a	c	c	Yes	Yes	Yes	Yes	c	c	c	c	c	a	Yes
Bora	c	c	Yes	b	c	Yes	Yes	Yes	Yes	c	b	b	b	Yes	Yes	Yes
Balagar	c	c	a	c	c	Yes	Yes	Yes	Yes	c	c	c	c	c	a	Yes
Deriapur	b	c	Yes	c	c	b	Yes	Yes	Yes	c	c	c	b	Yes	Yes	Yes
Astikur	c	c	a	b	c	Yes	Yes	Yes	Yes	c	Yes	c	c	c	a	Yes
Anguna	b	c	Yes	c	c	a	Yes	Yes	Yes	c	c	c	b	Yes	Yes	Yes
Mugura	c	b	Yes	b	c	Yes	Yes	Yes	Yes	c	c	c	c	Yes	a	Yes
Belur	b	c	Yes	b	c	Yes	Yes	Yes	Yes	c	c	c	c	Yes	a	Yes

age roads, banks & credit societies is given, If not available within the viz; a for < 5 Kms, b for 5-10 Kms where facility is available is given).														Availability of miscellaneous facilities (If amenities available code -Yes is given, If not available within the village , the distance range code viz; a for < 5 Kms, b for 5-10 Kms and c for 10+ kms of nearest place where facility is available is given).		Ava within
Water bounded macadam(WBM) roads	Navigable waterway (river/canal)(NW)	Footpaths (FP)	Commercial & Co-operative Banks	ATM	Agricultural Credit Societies	Self-Help Group (SHG)	Public distribution system (PDS) shop	Mandis / Regular market	Weekly Haat	Agricultural marketing society	Integrated Child Development Scheme (Nutritional Centres)	Anganwadi Centre (Nutritional Centres)	Others (Nutritional Centres)	Name of Village	Serial Number	Serial Number
74	75	76	77	78	79	80	81	82	83	84	85	86	87	2	1	1
b		a	b	c	Yes	a	c	b	a	Yes	Yes	Yes	Yes	Ramanandapur	2227	2227
b	Yes	a	b	b	Yes	Yes	c	b	b	Yes	Yes	Yes	Yes	Balla	2228	2228
		b	b	b	Yes	a	c	b	b	Yes	Yes	Yes	Yes	Sekhpur	2229	2229
		Yes	a	b	b	Yes	Yes	c	b	b	Yes	Yes	Yes	Baliarpur	2230	2230
			c	c	c	Yes	c	b	c	Yes	Yes	Yes	Yes	Kulia	2231	2231
		Yes	b	b	b	b	Yes	b	b	c	Yes	Yes	Yes	Golgram Nurpur	2232	2232
	c	Yes	a	a	c	a	Yes	c	a	a	Yes	Yes	Yes	Sibrampur	2233	2233
		Yes	a	a	c	Yes	a	c	a	a	Yes	Yes	Yes	Debbarpur	2234	2234
		Yes	a	a	Yes	Yes	Yes	Yes	Yes	Yes	Yes	Yes	Yes	Baharampur	2235	2235
Yes	c	Yes	a	a	c	Yes	Yes	c	Yes	Yes	Yes	Yes	Yes	Burar	2236	2236
a	c	Yes	Yes	a	c	Yes	Yes	c	Yes	b	Yes	Yes	Yes	Gopinathpur	2237	2237
Yes	b	Yes	b	b	c	Yes	Yes	c	Yes	b	Yes	Yes	Yes	Ramkrishnapur	2238	2238
Yes	Yes	Yes	b	b	c	Yes	b	c	b	b	Yes	Yes	Yes	Chandipur	2239	2239
		Yes	a	a	c	Yes	Yes	c	a	a	Yes	Yes	Yes	Konakrishnapur	2240	2240
Yes	c	Yes	b	c	c	Yes	a	c	b	b	Yes	Yes	Yes	Bora	2241	2241
Yes	c	Yes	b	c	Yes	Yes	Yes	c	b	b	Yes	Yes	Yes	Ujirhati	2242	2242
		Yes	a	a	c	Yes	Yes	Yes	a	a	Yes	Yes	Yes	Mogalmari	2243	2243
c	c	Yes	b	c	c	Yes	Yes	c	b	a	c	Yes	Yes	Bajitpur	2244	2244
c	c	Yes	b	c	c	Yes	Yes	c	b	a	c	Yes	Yes	Bendua	2245	2245
Yes	c	Yes	b	c	Yes	Yes	Yes	Yes	b	Yes	Yes	Yes	Yes	Bujrukdighi	2246	2246
c	c	Yes	b	c	Yes	Yes	a	c	a	b	b	Yes	Yes	Udgara	2247	2247
Yes		Yes	b	b	c	Yes	Yes	c	Yes	Yes	b	Yes	Yes	Paschimpara	2248	2248
c	c	Yes	b	c	b	Yes	a	c	a	Yes	b	Yes	Yes	Ausara	2249	2249
c	Yes	Yes	b	b	c	Yes	b	c	a	a	b	Yes	Yes	Mathnurpur	2250	2250
Yes	c	Yes	Yes	b	Yes	Yes	Yes	Yes	Yes	b	b	Yes	c	Palasan	2251	2251
		Yes	Yes	Yes	Yes	Yes	Yes	Yes	Yes	Yes	Yes	Yes	Yes	Shyamsundar	2252	2252
Yes	c	c	a	a	c	Yes	a	c	a	c	a	Yes	Yes	Mirzapur	2253	2253
c	c	c	a	a	c	Yes	a	c	a	a	a	Yes	c	Muktipur	2254	2254
			a	a	c	Yes	a	c	a	a	Yes	Yes	Yes	Khalina	2255	2255
														Chak Kiampur	2256	2256
	a	Yes	b	b	c	Yes	a	c	b	b	b	Yes	Yes	Rasulpur	2257	2257
a	c	Yes	b	b	c	Yes	Yes	c	b	b	b	Yes	Yes	Madanagar	2258	2258
		c	Yes	b	b	c	Yes	a	c	b	b	Yes	Yes	Jamaipota	2259	2259
Yes	b	Yes	a	c	Yes	Yes	Yes	c	b	c	c	Yes	Yes	Meral	2260	2260
Yes	Yes	a	c	c	c	Yes	Yes	c	b	b	b	Yes	b	Jagatpur	2261	2261
c	b	Yes	b	c	c	Yes	Yes	c	a	c	a	Yes	Yes	Dakshinkul	2262	2262
c	a	Yes	b	c	c	Yes	Yes	Yes	Yes	c	Yes	Yes	c	Bora	2263	2263
c	b	Yes	b	c	c	Yes	Yes	c	a	c	a	Yes	Yes	Balagar	2264	2264
c	b	c	b	b	c	Yes	Yes	c	b	b	Yes	Yes	Yes	Deriapur	2265	2265
c	b	Yes	b	c	c	Yes	a	c	Yes	c	a	Yes	Yes	Astikur	2266	2266
c	b	Yes	a	b	Yes	Yes	Yes	c	b	a	Yes	Yes	Yes	Anguna	2267	2267
Yes	Yes	Yes	b	b	c	Yes	Yes	Yes	b	a	b	Yes	c	Mugura	2268	2268
a	Yes	b	c	c	c	Yes	a	c	b	a	c	Yes	Yes	Belur	2269	2269

Availability of miscellaneous facilities (If amenities available code -Yes is given, If not available the village, the distance range code viz; a for < 5 Kms, b for 5-10 Kms and c for 10+ kms of nearest place where facility is available is given).

Availability of electricity (Yes/No)

Name of Village	ASHA (Accredited Social Health Activist)	Community centre with/without TV	Sports Field,	Sports Club / Recreation Centre	Cinema / Video Hall	Public Library	Public Reading Room	Newspaper Supply	Assembly Polling station	Birth & Death Registration Office	Power Supply for Domestic Use (ED)	Power Supply for Agricultural Use (EAG)	Power Supply for Commercial Use (EC)	Power Supply for All Uses (EA)
2	88	89	90	91	92	93	94	95	96	97	98	99	100	101
Ramanandapur	Yes	c	Yes	b	c	c	c	Yes	a	b	Yes	No	No	No
Balla	Yes	b	Yes	Yes	c	b	b	Yes	Yes	b	Yes	No	No	No
Sekhpur	Yes	a	Yes	a	c	b	b	a	a	b	Yes	No	No	No
Baliarpur	Yes	b	Yes	Yes	c	b	b	Yes	Yes	b	Yes	No	No	No
Kulia	Yes	Yes	Yes	Yes	c	Yes	Yes	a	Yes	Yes	Yes	Yes	Yes	Yes
Golgram Nurpur	Yes	Yes	Yes	Yes	b	Yes	Yes	a	Yes	Yes	Yes	Yes	Yes	Yes
Sibrampur	Yes	Yes	a	Yes	c	a	Yes	a	Yes	b	Yes	Yes	No	No
Debibarpur	Yes	Yes	Yes	Yes	c	a	Yes	Yes	a	a	Yes	Yes	Yes	Yes
Baharampur	Yes	Yes	Yes	Yes	c	a	Yes	Yes	Yes	a	Yes	Yes	Yes	Yes
Burar	Yes	Yes	Yes	Yes	Yes	Yes	Yes	Yes	Yes	Yes	Yes	Yes	Yes	Yes
Gopinathpur	Yes	c	Yes	a	b	a	c	Yes	Yes	c	Yes	Yes	No	No
Ramkrishnapur	Yes	b	b	Yes	b	Yes	Yes	Yes	b	b	Yes	Yes	Yes	Yes
Chandipur	Yes	b	b	b	b	b	b	Yes	Yes	b	Yes	Yes	No	No
Konakrishnapur	Yes	a	Yes	Yes	a	a	a	a	Yes	b	Yes	Yes	No	No
Bora	Yes	b	Yes	Yes	c	b	b	Yes	Yes	b	Yes	Yes	Yes	Yes
Ujirhati	Yes	b	Yes	Yes	c	b	b	Yes	Yes	b	Yes	Yes	Yes	Yes
Mogalmari	Yes	a	Yes	a	a	a	a	Yes	Yes	Yes	Yes	Yes	Yes	Yes
Bajitpur	Yes	c	b	Yes	c	c	c	Yes	Yes	b	Yes	Yes	Yes	Yes
Bendua	Yes	c	b	c	c	c	c	Yes	Yes	b	Yes	Yes	Yes	Yes
Bujrukdighi	Yes	b	Yes	Yes	b	b	b	Yes	Yes	b	Yes	Yes	Yes	Yes
Udgara	Yes	b	a	b	b	b	c	Yes	a	b	Yes	Yes	Yes	Yes
Paschimpara	c	Yes	a	Yes	c	a	a	a	c	a	Yes	No	No	No
Ausara	Yes	Yes	Yes	Yes	Yes	Yes	Yes	Yes	Yes	Yes	Yes	No	No	No
Mathnurpur	Yes	Yes	Yes	c	c	b	b	a	b	a	Yes	Yes	Yes	Yes
Palasan	Yes	c	Yes	c	c	Yes	a	Yes	Yes	Yes	Yes	Yes	Yes	Yes
Shyamsundar	Yes	Yes	Yes	Yes	Yes	Yes	Yes	Yes	Yes	Yes	Yes	Yes	Yes	Yes
Mirzzapur	Yes	Yes	c	a	a	a	a	Yes	a	a	Yes	No	No	No
Muktipur	Yes	b	a	c	c	a	a	Yes	c	a	Yes	Yes	No	No
Khalina	Yes	Yes	a	a	c	a	a	a	a	a	Yes	Yes	Yes	Yes
Chak Kiampur														
Rasulpur	Yes	b	Yes	Yes	c	b	b	b	Yes	b	Yes	No	No	No
Madanagar	Yes	b	Yes	Yes	c	b	Yes	b	Yes	b	Yes	No	Yes	No
Jamaipota	Yes	b	Yes	Yes	c	b	b	Yes	a	a	Yes	No	No	No
Meral	Yes	c	Yes	c	c	c	c	Yes	Yes	b	Yes	Yes	Yes	Yes
Jagatpur	c	b	a	b	c	b	b	Yes	Yes	a	Yes	Yes	Yes	Yes
Dakshinkul	c	c	a	Yes	b	c	c	Yes	Yes	c	Yes	Yes	Yes	Yes
Bora	c	c	Yes	Yes	c	c	c	Yes	Yes	b	Yes	Yes	Yes	Yes
Balagar	c	c	a	Yes	b	c	c	Yes	Yes	c	Yes	Yes	Yes	Yes
Deriapur	Yes	c	Yes	a	b	b	c	Yes	Yes	b	Yes	Yes	Yes	Yes
Astikur	c	c	Yes	Yes	b	c	c	Yes	Yes	c	Yes	Yes	Yes	Yes
Anguna	Yes	c	Yes	Yes	b	b	b	Yes	Yes	a	Yes	Yes	Yes	Yes
Mugura	c	c	a	Yes	c	b	b	Yes	Yes	b	Yes	Yes	No	No
Belur	c	c	a	Yes	c	b	b	Yes	Yes	b	Yes	Yes	Yes	Yes



Nearest Town		Land Use							
		Area under different types of land use (in hectares rounded up to one decimal place)							
Name	Distance range code i.e. a for <5 Kms, b for 5-10 Kms and c for 10+ kms .	104 Forests	105 Area under Non-agricultural Uses	106 Barren and Un-cultivable land	107 Permanent Pastures and Other Grazing Lands	108 Land Under Miscellaneous Tree Crops etc.	109 Culturable Waste Land	Name of Village	Serial Number
102	103	104	105	106	107	108	109	2	1
BURDWAN	c	0	15.7	0	0	0	0	Ramanandapur	2227
BURDWAN	c	0	78.9	0	0	0	0	Balla	2228
BURDWAN	c	0	25	0	0	0	0.1	Sekhpur	2229
BURDWAN	c	0	112.2	0	0	0	0	Baliarpur	2230
BURDWAN	c	0	10	0	0	0	0	Kulia	2231
BURDWAN	c	0	30	0	0	0	0	Golgram Nurpur	2232
BURDWAN	c	0	42.8	0	0	0	0	Sibrampur	2233
BURDWAN	c	0	30	0	0	0	0	Debbarpur	2234
BURDWAN	c	0	14	0	0	0	0	Baharampur	2235
BURDWAN	c	0	23.9	0	0	0	0	Burar	2236
BURDWAN	c	0	48.6	0	0	0	0	Gopinathpur	2237
BURDWAN	c	0	7	0	0	0	0	Ramkrishnapur	2238
BURDWAN	c	0	5	0	0	0	0	Chandipur	2239
BURDWAN	c	0	21.9	0	0	0	0	Konakrishnapur	2240
BURDWAN	c	0	14.4	0	0	0	0	Bora	2241
BURDWAN	c	0	5.1	0	0	0	0	Ujirhati	2242
BURDWAN	c	0	19	0	0	0	0	Mogalmari	2243
BURDWAN	c	0	37.6	0	0	0	0	Bajitpur	2244
BURDWAN	c	0	1.9	0	0	0	0	Bendua	2245
BURDWAN	c	0	103.3	0	0	0	0	Bujrukdighi	2246
BURDWAN	c	0	46.4	0	0	0	0	Udgara	2247
BURDWAN	c	0	10	0	0	0	5	Paschimpara	2248
BURDWAN	c	0	42.7	0	0	0	0	Ausara	2249
BURDWAN	c	0	5	0	0	0	2.1	Mathnurpur	2250
BURDWAN	c	0	75.6	0	0	0	0	Palasan	2251
BURDWAN	c	0	32.4	0	0	0	0	Shyamsundar	2252
BURDWAN	c	0	19.3	0	0	0	0	Mirzapur	2253
BURDWAN	c	0	1.1	0	0	0	8	Muktipur	2254
BURDWAN	c	0	17.8	0	0	0	0	Khalina	2255
BURDWAN	c	0	0	0	0	0	0	Chak Kiampur	2256
BURDWAN	c	0	4.1	0	0	0	0	Rasulpur	2257
BURDWAN	c	0	5.4	0	0	0	0	Madanagar	2258
BURDWAN	c	0	10	0	0	0	0	Jamaipota	2259
BURDWAN	c	0	86.4	0	0	0	0.2	Meral	2260
BURDWAN	c	0	58.1	0	0	0	0	Jagatpur	2261
BURDWAN	c	0	20	0	0	0	0	Dakshinkul	2262
BURDWAN	c	0	16.7	0	0	0	0	Bora	2263
BURDWAN	c	0	40.3	0	0	0	0	Balagar	2264
BURDWAN	c	0	39.2	0	0	0	0	Deriapur	2265
BURDWAN	c	0	20	0	0	0	0	Astikur	2266
BURDWAN	c	0	241	0	0	0	0	Anguna	2267
BURDWAN	c	0	34.4	0	0	0	0	Mugura	2268
BURDWAN	c	0	25.9	0	0	0	0	Belur	2269

Land Use											
Area under different types of land use (in hectares rounded up to one decimal place)							Area irrigated by source (in hectare).				
Serial Number	Name of Village	Fallow lands other than current fallows	Current Fallows	Net Area Sown	Total Irrigated Land Area	Total Un-irrigated Land Area	Canals ( C )	Wells/Tube-wells(W/TW)	Tanks/Lakes(T/L)	Water Falls(WF)	Others(O)
1	2	110	111	112	113	114	115	116	117	118	119
2227	Ramanandapur	0	0	23.9	23.9	0	15.5	8.4	0	0	0
2228	Balla	0	0	188.6	188.6	0	156.6	32	0	0	0
2229	Sekhpur	0	0	54	54	0	49	5	0	0	0
2230	Baliarpur	0	0	200.6	200.6	0	175.6	25	0	0	0
2231	Kulia	0	0	99.3	99.3	0	99.3	0	0	0	0
2232	Golgram Nurpur	0	0	107.5	107.5	0	107.5	0	0	0	0
2233	Sibrampur	0	0	159.4	159.4	0	159.4	0	0	0	0
2234	Debibarpur	0	0	130.8	130.8	0	110.8	20	0	0	0
2235	Baharampur	0	0	200	200	0	200	0	0	0	0
2236	Burar	0	0	159.9	159.9	0	148.6	7.3	2	0	2
2237	Gopinathpur	0	0	257.9	257.9	0	235.8	22.1	0	0	0
2238	Ramkrishnapur	0	0	280.1	280.1	0	280.1	0	0	0	0
2239	Chandipur	0	0	110.6	110.6	0	110.6	0	0	0	0
2240	Konakrishnapur	0	0	279	279	0	117	136	15.2	0	10.8
2241	Bora	0	0	100	100	0	80	19	1	0	0
2242	Ujirhati	0	0	78	78	0	60	17	1	0	0
2243	Mogalmari	0	0	181	181	0	181	0	0	0	0
2244	Bajitpur	0	0	413.1	395.4	17.8	368.4	27	0	0	0
2245	Bendua	0	0	88.6	88.6	0	63.9	24.6	0	0	0
2246	Bujrukdighi	0	0	310.5	310.5	0	310.5	0	0	0	0
2247	Udgara	0	0	245.5	245.5	0	195.5	50	0	0	0
2248	Paschimpara	0	0	190.7	185	5.7	150	25	10	0	0
2249	Ausara	0	0	165	165	0	165	0	0	0	0
2250	Mathnurpur	0	0	165	160	5	150	0	10	0	0
2251	Palasan	0	0	463.5	463.5	0	440.7	22.8	0	0	0
2252	Shyamsundar	0	0	724.9	724.9	0	657.3	67.6	0	0	0
2253	Mirzzapur	0	0	23.6	23.6	0	23.6	0	0	0	0
2254	Muktipur	0	0	98.1	95.8	2.3	95.8	0	0	0	0
2255	Khalina	0	0	104	86.5	17.5	80.5	6	0	0	0
2256	Chak Kiampur	0	0	49.8	49.8	0	49.8	0	0	0	0
2257	Rasulpur	0	0	90.8	90.8	0	90.8	0	0	0	0
2258	Madanagar	0	0	161	161	0	161	0	0	0	0
2259	Jamaipota	0	0	143.2	143.2	0	143.2	0	0	0	0
2260	Meral	0	0	189.6	189.6	0	189.6	0	0	0	0
2261	Jagatpur	0	0	108	108	0	80	28	0	0	0
2262	Dakshinkul	0	0	182	182	0	152	20	0	0	10
2263	Bora	0	0	270	270	0	0	30	0	0	240
2264	Balagar	0	0	189	80	109	20	40	0	0	20
2265	Deriapur	0	0	157.6	70	87.6	20	50	0	0	0
2266	Astikur	0	0	84.8	84.8	0	84.8	0	0	0	0
2267	Anguna	0	0	723.8	550.5	173.3	490.5	60	0	0	0
2268	Mugura	0	0	305	305	0	250	55	0	0	0
2269	Belur	0	0	96.8	75.1	21.8	60	15.1	0	0	0

Name of three most important commodities manufactured			Name of Village	Serial Number
First	Second	Third		
120			2	1
Rice			Ramanandapur	2227
			Balla	2228
Rice			Sekhpur	2229
Rice			Baliarpur	2230
Rice	Mustard Oil		Kulia	2231
Rice	Mustard Oil		Golgram Nurpur	2232
Rice	Mustard Oil		Sibrampur	2233
			Debibarpur	2234
Rice	Wheat Flour		Baharampur	2235
			Burar	2236
Rice			Gopinathpur	2237
Rice			Ramkrishnapur	2238
Rice			Chandipur	2239
			Konakrishnapur	2240
Rice	Mustard Oil		Bora	2241
Rice	Mustard Oil		Ujirhati	2242
			Mogalmari	2243
			Bajitpur	2244
			Bendua	2245
Rice	Mustard Oil		Bujrukdighi	2246
Rice	Flour		Udgara	2247
			Paschimpara	2248
Flour			Ausara	2249
			Mathnurpur	2250
Rice			Palasan	2251
Rice	Oil		Shyamsundar	2252
Rice			Mirzzapur	2253
Rice			Muktipur	2254
Rice	Mustard Oil		Khalina	2255
			Chak Kiampur	2256
			Rasulpur	2257
			Madanagar	2258
			Jamaipota	2259
			Meral	2260
Manufactured			Jagatpur	2261
Rice	Pillow Quielt	Oil	Dakshinkul	2262
Rice	Bag	Oil	Bora	2263
Rice		Oil	Balagar	2264
			Deriapur	2265
Rice		Oil	Astikur	2266
			Anguna	2267
Manufactured			Mugura	2268
			Belur	2269

Census of India 2011  
Amenities and Land use

Serial Number	Name fo Village	Location code no.	Total area of the village ( in hectares rounded up to one decimal place)	Total population ( 2011 census )	Number of households (2011 census)	Number of educational amenities availab village, the distance range code viz; a for for 10+ kms of nearest place where fa							
						Pre-Primary school (PP)	Primary school (P)	Middle school (M)	Secondary School (S)	Senior Secondary school (SS)	Degree college of arts science & commerce (ASC)	Engineering college(EC)	Medical college (MC)
1	2	3	4	5	6	7	8	9	10	11	12	13	14
2270	Sakita	320818	139.8	1869	407	3	2	1	1	b	c	c	c
2271	Gunar	320819	179.8	1225	286	1	1	a	a	b	c	c	c
2272	Uchitpur	320820	835.9	1838	399	1	1	a		b	c	c	c
2273	Hakrishnapur	320821	540	1613	359	1	1	a	b	b	c	c	c
2274	Pipila	320822	93	656	148	1	1	a	a	a	c	c	c
2275	Ibidpur	320823	97.4	923	221	2	1	a	a	a	b	c	a
2276	Bokra	320824	211.3	1834	445	1	1	a	a	a	b	c	c
2277	Narayanpur	320825	91.3	1040	236	1	1	a	a	a	b	c	c
2278	Bidyanidhi	320826	134.6	719	162	1	1	a	a	a	b	c	c
2279	Sahajpur	320827	195.9	1712	376	2	2	a	a	a	b	c	c
2280	Rasuikhanda	320828	320.6	2044	469	1	1	1	1	a	b	c	c
2281	Alalpur	320829	63.9	634	132	1	1	a	a	a	a	c	c
2282	Bayra	320830	93.8	1725	368	1	1	a	b	b	b	c	c
2283	Rupsona	320831	209.8	2506	597	1	1	a	a	a	a	c	c
2284	Rayna	320832	348.3	5157	1166	3	2	1	1	1	b	c	c
2285	Birampur	320833	83.5	532	127	1	1	a	a	a	b	c	c
2286	Maheshbati	320834	86.1	1028	253	a	a	a	a	a	b	c	c
2287	Jot Rajaram	320835	77.3	1038	240	1	1	a	a	a	b	c	c
2288	Hariharpur	320836	47.9	1156	256	1	1	1	b	b	c	c	c
2289	Fatepur	320837	45.1	216	47	b			b	b	c	c	c
2290	Raynagar	320838	265.6	1471	345	1	1	a	a	a	b	c	c
2291	Bisweswarbati	320839	49.5	382	87	a	a	a	a	a	b	c	c
2292	Netrakhanda	320840	522.7	2029	439	1	1	b		1	b	c	c
2293	Rambati	320841	305.5	2872	637	2	2	1	a	a	b	c	c
2294	Bansa	320842	127.9	1811	393	1	1	b	b	b	c	c	c
2295	Bhagabatipur	320843	169.1	642	134	1	1	a	a	a	b	c	c
2296	Dharan	320844	787.6	4403	963	4	4	a	a	a	b	c	c
2297	Shaknara	320845	77.1	756	173	2	1	1	1	b	c	c	c
<b>Block T O T A L :</b>			<b>26038.2</b>	<b>173094</b>	<b>38920</b>	<b>143</b>	<b>134</b>	<b>26</b>	<b>21</b>	<b>8</b>	<b>1</b>	<b>0</b>	<b>0</b>

**- Village Directory**

(As in 2009)

le. (If not available within the < 5 Kms, b for 5-10 Kms and c if facility is available is given).					Number of Medical Amenities available. (If not available within the village, the distance range code viz: a for < 5 Kms, b for 5-10 Kms and c for 10+ kms of nearest place where facility is available is given).										Name of Village	Serial Number			
Management institute (MI)	Polytechnic (Pt)	Vocational training school /ITI	Non-formal training centre (NFTC)	Special school for disabled (SSD)	Others (specify)	Community health centre (CHC)	Primary health centre (PHC)	Primary health sub centre (PHS)	Maternity and child welfare centre (MCWC)	T.B. clinic (TBC)	Hospital-allopathic (HA)	Hospital-alternative medicine (HO)	Dispensary (D)	Veterinary hospital (VH)			Mobile health clinic (MHC)	Family welfare centre (FWC)	
15	16	17	18	19	20	21	22	23	24	25	26	27	28	29	30	31		1	
c	c	c	c	c		b	b	1	c	c	c	c	c	b	c	c	Sakita	2270	
c	c	c	c	c		b	b	a	c	c	c	c	c	b	c	c	Gunar	2271	
c	c	c	c	c		b	b	a	a	a	a	a	c	b	a	a	Uchitpur	2272	
c	c	c	c	c		c	b	a	c	c	a	a	c	c	c	c	Hakrishnapur	2273	
c	c	c	c	c		b		1	1	c	c	a		1	c		1	Pipila	2274
c	c	c	c	c		a	a	b	c	c	c	c	c	a	a	c	Ibidpur	2275	
c	c	c	c	c		a	a	a	c	c	c	c	c	a			Bokra	2276	
c	c	c	c	c		b	b	a	c	c	c	c	c	b	c	c	Narayanpur	2277	
c	c	c	c	c		a	a	b	a	a	a	a	a	a	c	c	Bidyanidhi	2278	
c	c	c	c	c		a	b	a	c	c	c	c	a	a	c	b	Sahajpur	2279	
c	c	c	b	c		a	b		1	c	c	c	c	a	a	c	Rasuikhanda	2280	
c	c	c	c	c		a	a	a	a	a	a	c	a	a	c	a	Alalpur	2281	
c	c	c	c	c		c	b	b	b	b	b	b	b	b	c	c	Bayra	2282	
c	c	c	c	c		c	a		1	a	a	a	c		a	c	Rupsona	2283	
c	c	c	c	c	3 c	a	a	a	a	a	a	a	a	b	a	c	Rayna	2284	
c	c	c	c	c		a	a	a	c	c	c	c	c	a	a	c	Birampur	2285	
c	c	a	c	c				1	1	1	1				1		Maheshbati	2286	
c	c	a	c	c		c	a	a	a	c	c			a		a	Jot Rajaram	2287	
c	c	c	c	c		c	b		1	c	c	b	b	c	c	c	Hariharpur	2288	
c	c	c	c	c		c	b		c	c	a	a	c	c	c	c	Fatepur	2289	
c	c	a	c	c			a	a	a	a				a		a	Raynagar	2290	
c	c	a	c	c		c	a	a	a	c	c			a		a	Bisweswarbati	2291	
c	c	c	c	c		1	1	1	1	1	1	1	1	1	1	1	Netrakhanda	2292	
c	c	c	c	c	c	b	b	a	c	c	c	c	c	c	c	c	Rambati	2293	
c	c	c	c	c	1	c	c		1	c	c		c	c	c	c	Bansa	2294	
c	c	c	c	c	c	b	b	b	c	c	c	c	c	c	c	c	Bhagabatipur	2295	
c	c	c	c	c	c	c	b		1	c	c	c	c	c	c	c	Dharan	2296	
c	c	c	c	c	c	c	c		1	c	c	b	b	c	1	c	Shaknara	2297	
<b>0</b>	<b>0</b>	<b>0</b>	<b>0</b>	<b>3</b>	<b>1</b>	<b>6</b>	<b>11</b>	<b>34</b>	<b>6</b>	<b>6</b>	<b>5</b>	<b>6</b>	<b>19</b>	<b>14</b>	<b>5</b>	<b>6</b>	<b>: Block T O T A L</b>		

Serial Number	Name fo Village	Number of Non-Government Medical Amenities available.							Availability of drinking water - Yes / No							
		Charitable non Govt. hospital/Nursing home.	Medical practitioner with MBBS Degree	Medical practitioner with other degree	Medical practitioner with no degree	Traditional practitioner and faith healer	Medicine Shop	Others	Tap water (Treated/Untreated)	Well water (Covered / Uncovered well)	Hand Pump	Tube wells / Bore well	Spring	River / Canal	Tank / Pond / Lake	Others
1	2	32	33	34	35	36	37	38	39	40	41	42	43	44	45	46
2270	Sakita	0	0	2	1	0	2	0	No	No	Yes	No	No	No	Yes	No
2271	Gunar	0	0	1	0	0	0	1	No	No	Yes	No	No	Yes	Yes	No
2272	Uchitpur	0	0	2	0	12	0	0	No	No	Yes	No	No	Yes	Yes	No
2273	Hakrishnapur	0	0	0	0	0	0	0	No	No	Yes	Yes	No	No	Yes	No
2274	Pipila	0	0	0	0	0	0	0	No	No	Yes	Yes	No	Yes	Yes	No
2275	Ibidpur	0	0	0	0	0	0	0	No	No	Yes	Yes	No	Yes	No	No
2276	Bokra	0	0	0	0	0	0	0	No	No	Yes	Yes	No	Yes	Yes	No
2277	Narayanpur	0	0	1	0	0	0	0	No	No	Yes	Yes	No	No	Yes	No
2278	Bidyanidhi	0	0	0	0	0	0	0	No	No	Yes	Yes	No	Yes	Yes	No
2279	Sahajpur	0	0	0	2	1	0	0	No	No	Yes	Yes	No	Yes	Yes	No
2280	Rasuikhanda	0	0	0	0	1	0	0	No	No	Yes	Yes	No	Yes	Yes	No
2281	Alalpur	0	0	0	0	0	0	0	No	No	Yes	No	No	Yes	Yes	No
2282	Bayra	0	0	0	0	0	0	0	No	No	Yes	No	No	Yes	Yes	No
2283	Rupsona	0	0	0	0	0	0	0	Yes	No	Yes	Yes	No	Yes	Yes	No
2284	Rayna	0	6	0	4	3	8	0	Yes	No	Yes	Yes	No	Yes	Yes	No
2285	Birampur	0	0	0	0	0	0	0	No	No	Yes	Yes	No	Yes	Yes	No
2286	Maheshbati	0	0	0	0	0	0	0	Yes	No	Yes	No	No	No	Yes	No
2287	Jot Rajaram	0	0	0	0	0	0	0	Yes	No	Yes	No	No	No	Yes	No
2288	Hariharpur	0	0	0	0	0	0	0	No	No	Yes	Yes	No	No	Yes	No
2289	Fatepur	0	0	0	2	0	0	0	No	No	Yes	Yes	No	No	Yes	No
2290	Raynagar	0	2	0	0	0	1	0	Yes	No	Yes	No	No	No	Yes	No
2291	Bisweswarbati	0	0	0	0	0	0	0	Yes	No	Yes	No	No	No	Yes	No
2292	Netrakhanda	0	0	0	1	2	0	0	No	No	Yes	Yes	No	Yes	Yes	No
2293	Rambati	0	0	0	0	0	0	0	Yes	No	Yes	Yes	No	No	Yes	No
2294	Bansa	0	0	1	0	4	0	0	No	No	Yes	Yes	No	Yes	Yes	No
2295	Bhagabatipur	0	0	0	0	0	0	0	Yes	No	Yes	No	No	Yes	Yes	No
2296	Dharan	0	0	0	1	0	0	0	Yes	No	Yes	No	No	No	Yes	No
2297	Shaknara	0	1	1	0	0	0	0	No	No	Yes	Yes	No	Yes	Yes	No
<b>Block T O T A L :</b>		<b>5</b>	<b>26</b>	<b>37</b>	<b>58</b>	<b>54</b>	<b>34</b>	<b>10</b>	<b>27</b>	<b>3</b>	<b>104</b>	<b>56</b>	<b>0</b>	<b>59</b>	<b>104</b>	<b>3</b>

Availability of toilet & others Yes / No				Communication and transport facilities (If amenities available code -Yes is given except for Village Pin Code ,If not available within the village , the distance range code viz; a for < 5 Kms, b for 5-10 Kms and c for 10+ kms of nearest place where facility is available is given).								Comm Pin C	
Community toilet including bath.	Community toilet excluding bath.	Rural sanitary mart or sanitary hardware outlet available near the village.	Community bio- gas or recycle of waste for productive use.	Post office(PO)	Sub post office (SPO)	Post & Telegraph office (P&TO)	Village Pin Code	Telephones (Land lines)	Public call office (PCO)	Mobile phone coverage	Name of Village	Serial Number	Serial Number
47	48	49	50	51	52	53	54	55	56	57	2	1	1
No	No	Yes	No	Yes	b	c	713408	Yes	Yes	Yes	Sakita	2270	2270
No	No	Yes	No	a	b	c	713408	Yes	Yes	Yes	Gunar	2271	2271
No	No	Yes	No	a	b	c	713408	Yes	Yes	Yes	Uchitpur	2272	2272
No	No	No	No	b	Yes	c	713421	a	a	Yes	Hakrishnapur	2273	2273
No	No	No	No	a	a	c	713424	a	a	Yes	Pipila	2274	2274
No	No	No	No	a	a	c	713421	Yes	a	Yes	Ibidpur	2275	2275
No	No	No	No	a	a	c	713421	Yes	a	Yes	Bokra	2276	2276
No	No	No	No	a	b	c	713424	Yes	Yes	Yes	Narayanpur	2277	2277
No	No	No	No	c	a	c	713421	Yes	a	Yes	Bidyanidhi	2278	2278
No	No	No	No	Yes	b	c	713424	Yes	a	Yes	Sahajpur	2279	2279
No	No	No	No	Yes	b	c	713424	Yes	Yes	Yes	Rasuikhanda	2280	2280
No	No	Yes	No	a	a	c	713424	a	a	Yes	Alalpur	2281	2281
No	No	No	No	b	b	c	713424	Yes	Yes	Yes	Bayra	2282	2282
No	No	Yes	No	a	a	c	713421	Yes	Yes	Yes	Rupsona	2283	2283
Yes	Yes	Yes	No	Yes	a	Yes	713421	Yes	Yes	Yes	Rayna	2284	2284
No	No	No	No	a	a	c	713421	Yes	a	Yes	Birampur	2285	2285
No	No	No	No	a	a	c	713421	Yes	Yes	Yes	Maheshbati	2286	2286
No	No	No	No	a	a	c	713421	Yes	Yes	Yes	Jot Rajaram	2287	2287
No	No	No	No	b	b	c	713421	b	b	Yes	Hariharpur	2288	2288
No	No	No	No	b	b	c	713421	b	b	Yes	Fatepur	2289	2289
No	No	No	No	a	a	c	713421	Yes	Yes	Yes	Raynagar	2290	2290
No	No	No	No	a	a	c	713421	Yes	Yes	Yes	Bisweswarbati	2291	2291
No	No	No	No	a	c	c	713424	Yes	c	Yes	Netrakhanda	2292	2292
No	No	No	No	Yes	b	c	713424	Yes	c	Yes	Rambati	2293	2293
No	No	No	No	c	b	c	713424	Yes	Yes	Yes	Bansa	2294	2294
No	No	No	No	a	b	c	713424	Yes	b	Yes	Bhagabatipur	2295	2295
No	No	Yes	No	a	b	c	713424	Yes	Yes	Yes	Dharan	2296	2296
No	No	No	No	a	c	c	713421	Yes	c	Yes	Shaknara	2297	2297
<b>1</b>	<b>3</b>	<b>18</b>	<b>0</b>	<b>19</b>	<b>7</b>	<b>2</b>	<b>108</b>	<b>91</b>	<b>57</b>	<b>107</b>	<b>Block T O T A L</b>	<b>Block</b>	<b>1</b>

unication and transport facilities (If amenities available code -Yes is given except for Village code ,If not available within the village , the distance range code viz; a for <5 Kms, b for 5-10 Kms and c for 10+ kms of nearest place where facility is available is given).

Village connected to highways,vill: (If amenities available code -Yes village , the distance range code and c for 10+ kms of nearest place

Name of Village	Internet cafes/ Common service centre (CSC)	Private courier facility	Bus service (Public & Private)	Railway stations	Auto/Modified Autos	Taxis and Vans	Tractors	Cycle-pulled rickshaws(Manual & Machine driven)	Carts driven by animals	Sea /River ferry service	Connected to national highway(NH)	Connected to state highway(SH)	Connected to major district road (MDR)	Connected to others district road	Pucca roads	Kutchcha roads
2	58	59	60	61	62	63	64	65	66	67	68	69	70	71	72	73
Sakita	a	c	Yes	b	c	Yes	Yes	Yes	Yes	c	c	c			a	Yes
Gunar	a	c	Yes	b	c	Yes	a	Yes	Yes	c	c	c			b	Yes
Uchitpur	a	c	Yes	b	a	Yes	b	Yes	Yes	c	c	c	Yes		a	Yes
Hakrishnapur	c	c	Yes	b	c	a	a	Yes	Yes	c	c	c	Yes	Yes	Yes	Yes
Pipila	c	c	Yes	b	c	b	Yes	Yes	Yes	c	c	c	Yes	Yes	Yes	Yes
Ibidpur	a	a	Yes	a	c	a	Yes	a	Yes	c	c	c	Yes	c	Yes	a
Bokra	b	b	Yes	a	a	a	a	Yes	b	c	c	c	Yes		Yes	a
Narayanpur	b	b	a	b	c	Yes	Yes	Yes	Yes	c	c	c	a	Yes	Yes	a
Bidyanidhi	a	a	a	a	c	a	Yes	a	Yes	c	c	c			Yes	a
Sahajpur	b	b	a	a	c	Yes	Yes	Yes	Yes	c	c	c	a	a	a	a
Rasuikhanda	b	b	a	a	c	Yes	Yes	Yes	Yes	c	c	c	a	a	a	Yes
Alalpur	a	a	a	a	a	Yes	Yes	Yes	Yes	c	c	b	b	a	a	Yes
Bayra	c	c	b	b	c	Yes	Yes	Yes	Yes	c	c	c	b	b	b	Yes
Rupsona	a	a	Yes	a	a	Yes	Yes	Yes	Yes	c	c	c	Yes	Yes	Yes	Yes
Rayna	Yes	Yes	Yes	Yes	c	Yes	Yes	Yes	Yes	c	c	b	Yes	Yes	Yes	Yes
Birampur	a	a	Yes	a	c	a	a	Yes	Yes	c	c	c			Yes	a
Maheshbati	c	c	Yes	a	b	Yes	Yes	Yes	Yes	c	c	c	Yes	Yes	Yes	Yes
Jot Rajaram	c	c	Yes	a	b	Yes	Yes	Yes	Yes	c	c	c		Yes	Yes	Yes
Hariharpur	c	c	Yes	b	c	b	b	Yes	Yes	c	c	c		Yes	Yes	Yes
Fatepur	c	c	Yes	b	b	b	b	Yes	Yes	c	c	c		Yes	b	Yes
Raynagar	c	c	Yes	Yes	b	Yes	Yes	Yes	Yes	c	c	c		Yes	Yes	Yes
Bisweswarbati	c	c	Yes	a	b	Yes	Yes	Yes	Yes	c	c	c		Yes	Yes	Yes
Netrakhanda	c	c	Yes	Yes	c	b	Yes	a	Yes	c	c	b		Yes	Yes	a
Rambati	c	c	Yes	b	c	a	Yes	c	Yes	c	c	c	c	Yes	a	a
Bansa	c	c	Yes	Yes	c	a	Yes	Yes	Yes	c	c	c	a	a	Yes	Yes
Bhagabatipur	c	c	a	a	c	a	Yes	c	Yes	c	c	c	c	c	a	a
Dharan	c	c	Yes	a	c	Yes	Yes	Yes	Yes	c	c	b	Yes	Yes	Yes	a
Shaknara	c	c	Yes	a	c	Yes	Yes	Yes	Yes	c	c	c		Yes	Yes	Yes
<b>TOTAL :</b>	<b>2</b>	<b>2</b>	<b>64</b>	<b>6</b>	<b>4</b>	<b>63</b>	<b>85</b>	<b>84</b>	<b>104</b>	<b>6</b>	<b>1</b>	<b>6</b>	<b>24</b>	<b>47</b>	<b>51</b>	<b>80</b>



age roads, banks & credit societies is given, If not available within the viz; a for < 5 Kms, b for 5-10 Kms where facility is available is given).														Availability of miscellaneous facilities (If amenities available code -Yes is given, If not available within the village , the distance range code viz; a for < 5 Kms, b for 5-10 Kms and c for 10+ kms of nearest place where facility is available is given).		Ava within
Water bounded macadam(WBM) roads	Navigable waterway (river/canal)(NW)	Footpaths (FP)	Commercial & Co-operative Banks	ATM	Agricultural Credit Societies	Self-Help Group (SHG)	Public distribution system (PDS) shop	Mandis / Regular market	Weekly Haat	Agricultural marketing society	Integrated Child Development Scheme (Nutritional Centres)	Anganwadi Centre (Nutritional Centres)	Others (Nutritional Centres)	Name of Village	Serial Number	Serial Number
74	75	76	77	78	79	80	81	82	83	84	85	86	87	2	1	1
Yes	Yes	Yes	c	Yes	Yes	Yes	Yes	a	c	c	Yes	Yes	Sakita	2270	2270	
Yes	Yes	a	Yes	c	Yes	Yes	c	a	c	c	Yes	Yes	Gunar	2271	2271	
Yes	Yes	a	c	c	Yes	a	c	a	c	c	Yes	Yes	Uchitpur	2272	2272	
b	Yes	c	c	c	Yes	a	c	a	b	c	Yes	Yes	Hakrishnapur	2273	2273	
b	c	c	c	c	Yes	a	c	a	a	a	Yes	Yes	Pipila	2274	2274	
Yes	Yes	c	a	b	c	Yes	a	c	b	a	b	Yes	Yes	Ibidpur	2275	2275
Yes	b	Yes	a	b	c	Yes	a	c	a	b	b	Yes	Yes	Bokra	2276	2276
Yes	c	Yes	a	b	c	Yes	b	c	a	b	Yes	Yes	Narayanpur	2277	2277	
Yes	Yes	c	a	b	c	Yes	a	c	a	b	b	Yes	Yes	Bidyanidhi	2278	2278
Yes	c	Yes	a	b	Yes	Yes	Yes	c	Yes	Yes	Yes	Yes	Sahajpur	2279	2279	
Yes	c	Yes	a	b	Yes	Yes	Yes	c	a	Yes	Yes	Yes	Rasuikhanda	2280	2280	
a	c	Yes	a	a	c	Yes	a	c	a	a	a	Yes	Yes	Alalpur	2281	2281
c	c	Yes	b	b	c	Yes	b	c	b	b	b	Yes	c	Bayra	2282	2282
c	c	Yes	a	a	c	Yes	Yes	Yes	a	a	a	Yes	Yes	Rupsona	2283	2283
Yes	c	Yes	Yes	b	Yes	Yes	Yes	Yes	Yes	b	b	Yes	Yes	Rayna	2284	2284
Yes	b	c	a	b	c	Yes	a	Yes	a	b	b	Yes	Yes	Birampur	2285	2285
b	Yes	b	b	c	Yes	a	c	Yes	Yes	Yes	Yes	Yes	Yes	Maheshbati	2286	2286
Yes	b	Yes	b	b	Yes	Yes	a	c	a	Yes	Yes	Yes	Yes	Jot Rajaram	2287	2287
b	Yes	c	c	c	c	Yes	a	c	Yes	b	c	Yes	Yes	Hariharpur	2288	2288
b	c	c	c	c	Yes	b	c	b	b	c	Yes	Yes	Yes	Fatepur	2289	2289
Yes	b	Yes	a	a	Yes	a	a	Yes	Yes	Yes	Yes	Yes	Yes	Raynagar	2290	2290
Yes	b	Yes	b	b	Yes	Yes	a	c	a	Yes	Yes	Yes	Yes	Bisweswarbati	2291	2291
c	Yes	c	c	c	Yes	Yes	c	b	c	c	Yes	Yes	Yes	Netrakhanda	2292	2292
c	c	Yes	a	b	Yes	Yes	Yes	c	a	b	b	Yes	Yes	Rambati	2293	2293
Yes	c	Yes	c	c	c	Yes	Yes	c	a	c	c	Yes	Yes	Bansa	2294	2294
c	c	c	a	b	c	Yes	Yes	c	a	b	b	Yes	Yes	Bhagabatipur	2295	2295
Yes	c	Yes	a	b	Yes	Yes	Yes	c	a	b	b	Yes	c	Dharan	2296	2296
c	c	c	c	c	b	Yes	Yes	Yes	Yes	c	c	Yes	Yes	Shaknara	2297	2297
<b>45</b>	<b>17</b>	<b>79</b>	<b>6</b>	<b>2</b>	<b>27</b>	<b>106</b>	<b>65</b>	<b>15</b>	<b>28</b>	<b>25</b>	<b>50</b>	<b>109</b>	<b>95</b>	<b>Block T O T A L</b>		<b>Block</b>

Availability of miscellaneous facilities (If amenities available code -Yes is given, If not available the village, the distance range code viz; a for < 5 Kms, b for 5-10 Kms and c for 10+ kms of nearest place where facility is available is given).

Availability of electricity (Yes/No)

Name of Village	ASHA (Accredited Social Health Activist)	Community centre with/without TV	Sports Field,	Sports Club / Recreation Centre	Cinema / Video Hall	Public Library	Public Reading Room	Newspaper Supply	Assembly Polling station	Birth & Death Registration Office	Power Supply for Domestic Use (ED)	Power Supply for Agricultural Use (EAG)	Power Supply for Commercial Use (EC)	Power Supply for All Uses (EA)
2	88	89	90	91	92	93	94	95	96	97	98	99	100	101
Sakita	Yes	Yes	Yes	b	b	b	b	Yes	Yes	Yes	Yes	Yes	Yes	Yes
Gunar	Yes	Yes	a	Yes	b	b	b	Yes	Yes	Yes	Yes	Yes	Yes	Yes
Uchitpur	Yes	Yes	a	Yes	b	b	b	Yes	Yes	a	Yes	Yes	Yes	Yes
Hakrishnapur	Yes	Yes	Yes	Yes	c	c	c	Yes	Yes	b	Yes	Yes	Yes	Yes
Pipila	Yes	c	Yes	Yes	c	c	c	Yes	Yes	a	Yes	Yes	Yes	Yes
Ibidpur	c	a	Yes	a	c	a	a	Yes	Yes	a	Yes	Yes	Yes	Yes
Bokra	c	Yes	Yes	a	c	a	a	Yes	Yes	a	Yes	Yes	Yes	Yes
Narayanpur	Yes	c	a	c	c	c	c	Yes	Yes	b	Yes	Yes	No	No
Bidyanidhi	c	a	Yes	a	c	a	a	Yes	Yes	a	Yes	Yes	Yes	Yes
Sahajpur	Yes	Yes	Yes	Yes	Yes	Yes	Yes	Yes	Yes	a	Yes	Yes	Yes	Yes
Rasuikhanda	Yes	a	Yes	Yes	a	a	a	Yes	Yes	a	Yes	Yes	Yes	Yes
Alalpur	Yes	Yes	a	Yes	c	a	a	Yes	Yes	a	Yes	Yes	Yes	Yes
Bayra	Yes	b	b	c	c	b	b	Yes	c	b	Yes	Yes	Yes	Yes
Rupsona	Yes	Yes	Yes	Yes	c	a	a	Yes	Yes	a	Yes	Yes	Yes	Yes
Rayna	Yes	Yes	Yes	Yes	c	a	a	Yes	Yes	Yes	Yes	Yes	Yes	Yes
Birampur	c	Yes	a	a	c	a	a	Yes	Yes	a	Yes	Yes	Yes	Yes
Maheshbati	Yes	Yes	Yes	Yes	Yes	Yes	Yes	Yes	Yes	Yes	Yes	Yes	Yes	Yes
Jot Rajaram	Yes	Yes	a	Yes	Yes	Yes	Yes	Yes	Yes	a	Yes	Yes	Yes	Yes
Hariharpur	Yes	Yes	Yes	Yes	c	c	c	Yes	Yes	b	Yes	Yes	Yes	Yes
Fatepur	Yes	c	a	Yes	c	c	c	Yes	a	b	Yes	Yes	Yes	Yes
Raynagar	Yes	Yes	Yes	Yes	Yes	Yes	Yes	Yes	Yes	a	Yes	Yes	Yes	Yes
Bisweswarbati	Yes	Yes	a	Yes	Yes	Yes	Yes	Yes	Yes	a	Yes	No	Yes	No
Netrakhanda	Yes	c	Yes	Yes	c	c	c	Yes	Yes	Yes	Yes	Yes	Yes	Yes
Rambati	Yes	c	Yes	c	c	Yes	Yes	Yes	Yes	a	Yes	Yes	Yes	Yes
Bansa	Yes	Yes	Yes	c	c	c	Yes	Yes	Yes	a	Yes	Yes	Yes	Yes
Bhagabatipur	Yes	c	a	a	c	a	a	Yes	Yes	a	Yes	Yes	Yes	Yes
Dharan	Yes	c	Yes	c	c	a	a	Yes	Yes	a	Yes	Yes	Yes	Yes
Shaknara	Yes	Yes	Yes	Yes	c	c	c	Yes	Yes	b	Yes	Yes	Yes	Yes
<b>TOTAL :</b>	<b>89</b>	<b>41</b>	<b>71</b>	<b>58</b>	<b>17</b>	<b>27</b>	<b>29</b>	<b>99</b>	<b>86</b>	<b>23</b>	<b>110</b>	<b>92</b>	<b>77</b>	<b>74</b>

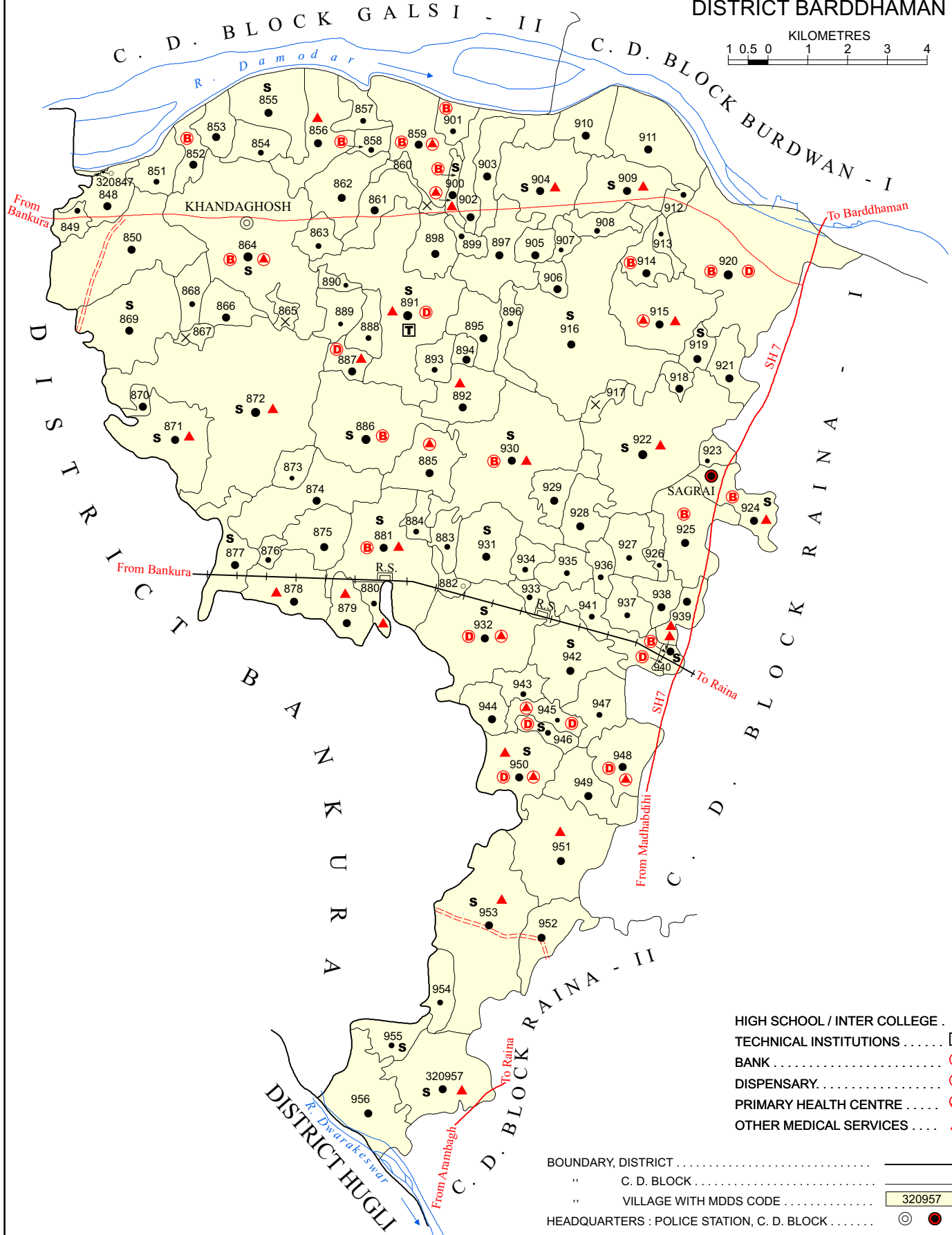
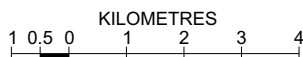
Nearest Town		Land Use								
		Area under different types of land use (in hectares rounded up to one decimal place)								
Name	Distance range code i.e. a for < 5 Kms, b for 5-10 Kms and c for 10+ kms .	104 Forests	105 Area under Non-agricultural Uses	106 Barren and Un-cultivable land	107 Permanent Pastures and Other Grazing Lands	108 Land Under Miscellaneous Tree Crops etc.	109 Culturable Waste Land	Name of Village		Serial Number
102	103	104	105	106	107	108	109	2		1
BURDWAN	c	0	34.9	0	0	0	0	Sakita		2270
BURDWAN	c	0	44.4	0	0	0	0	Gunar		2271
BURDWAN	c	0	209.9	0	0	0	0	Uchitpur		2272
BURDWAN	c	0	70	0	0	0	0	Hakrishnapur		2273
BURDWAN	c	0	14	0	0	0	0	Pipila		2274
BURDWAN	c	0	27.5	0	0	0	0	Ibidpur		2275
BURDWAN	c	0	26	0	0	0	0	Bokra		2276
BURDWAN	c	0	28.4	0	0	0	0.3	Narayanpur		2277
BURDWAN	c	0	55	0	0	0	0	Bidyanidhi		2278
BURDWAN	c	0	5	0	0	0	0	Sahajpur		2279
BURDWAN	c	0	20	0	0	0	0	Rasuikhanda		2280
BURDWAN	c	0	3	0	0	0	0	Alalpur		2281
BURDWAN	c	0	3.8	0	0	0	0	Bayra		2282
BURDWAN	c	0	9	0	0	0	0	Rupsona		2283
BURDWAN	c	0	50	0	0	0	0	Rayna		2284
BURDWAN	c	0	14.5	0	0	0	0	Birampur		2285
BURDWAN	c	0	31.1	0	0	0	0	Maheshbati		2286
BURDWAN	c	0	32	0	0	0	0	Jot Rajaram		2287
BURDWAN	c	0	27.9	0	0	0	0	Hariharpur		2288
BURDWAN	c	0	10	0	0	0	0	Fatepur		2289
BURDWAN	c	159.6	55	0	0	0	0	Raynagar		2290
BURDWAN	c	0	15.5	0	0	0	0	Bisweswarbati		2291
BURDWAN	c	0	22	0	0	0	0	Netrakhanda		2292
BURDWAN	c	0	45	0	0	0	0.5	Rambati		2293
BURDWAN	c	0	2	0	0	0	0	Bansa		2294
BURDWAN	c	0	35.7	0	0	0	0	Bhagabatipur		2295
BURDWAN	c	0	34.3	0	0	0	0	Dharan		2296
BURDWAN	c	0	7	0	0	0	0	Shaknara		2297
<b>0</b>	<b>0</b>	<b>225.8</b>	<b>4609</b>	<b>0</b>	<b>0</b>	<b>0</b>	<b>20.6</b>	<b>: Block T O T A L</b>		

Land Use												
Area under different types of land use (in hectares rounded up to one decimal place)								Area irrigated by source (in hectare).				
Serial Number	Name of Village	Fallow lands other than current fallows	Current Fallows	Net Area Sown	Total Irrigated Land Area	Total Un-irrigated Land Area	Canals ( C )	Wells/Tube-wells(W/TW)	Tanks/Lakes(T/L)	Water Falls(WF)	Others(O)	
1	2	110	111	112	113	114	115	116	117	118	119	
2270	Sakita	0	0	104.8	80	24.8	60	20	0	0	0	
2271	Gunar	0	0	135.4	128.5	6.9	88.5	40	0	0	0	
2272	Uchitpur	0	0	626	110	516	20	90	0	0	0	
2273	Hakrishnapur	0	0	470	470	0	470	0	0	0	0	
2274	Pipila	0	0	79	79	0	40.3	38.7	0	0	0	
2275	Ibidpur	0	0	69.9	69.9	0	54.7	15.2	0	0	0	
2276	Bokra	0	0	185.2	185.2	0	161	24.2	0	0	0	
2277	Narayanpur	0	0	62.6	62.6	0	47.1	15.5	0	0	0	
2278	Bidyanidhi	0	0	79.6	79.6	0	60	19.6	0	0	0	
2279	Sahajpur	0	0	190.9	190.9	0	190.9	0	0	0	0	
2280	Rasuikhanda	0	0	300.6	300.6	0	300.6	0	0	0	0	
2281	Alalpur	0	0	60.9	60.9	0	60.9	0	0	0	0	
2282	Bayra	0	0	90	90	0	90	0	0	0	0	
2283	Rupsona	0	0	200.8	200.8	0	200.8	0	0	0	0	
2284	Rayna	0	0	298.3	298.3	0	248.3	50	0	0	0	
2285	Birampur	0	0	69	69	0	69	0	0	0	0	
2286	Maheshbati	0	0	55	55	0	40	0	15	0	0	
2287	Jot Rajaram	0	0	45.3	45.3	0	43.3	2	0	0	0	
2288	Hariharpur	0	0	20	20	0	20	0	0	0	0	
2289	Fatepur	0	0	35.1	35.1	0	30.5	4.6	0	0	0	
2290	Raynagar	0	0	51	51	0	20	31	0	0	0	
2291	Bisweswarbati	0	0	34	34	0	25	8	1	0	0	
2292	Netrakhanda	0	0	500.7	500.7	0	500.7	0	0	0	0	
2293	Rambati	0	0	260	260	0	260	0	0	0	0	
2294	Bansa	0	0	125.9	122	3.9	87	25	10	0	0	
2295	Bhagabatipur	0	0	133.4	133	0.4	133	0	0	0	0	
2296	Dharan	0	0	753.3	753.3	0	700.5	52.8	0	0	0	
2297	Shaknara	0	0	70.1	70.1	0	50	20.1	0	0	0	
<b>Block T O T A L :</b>		<b>0</b>	<b>0</b>	<b>21183</b>	<b>19632</b>	<b>1551</b>	<b>15802</b>	<b>3022</b>	<b>140.5</b>	<b>0</b>		

Name of three most important commodities manufactured			Name of Village	Serial Number
First	Second	Third		
120			2	1
			Sakita	2270
			Gunar	2271
	Mustard Oil		Uchitpur	2272
Rice			Hakrishnapur	2273
Rice			Pipila	2274
			Ibidpur	2275
			Bokra	2276
			Narayanpur	2277
			Bidyandhi	2278
Rice	Mustard Oil		Sahajpur	2279
Rice	Mustard Oil		Rasuikhanda	2280
Rice			Alalpur	2281
Rice			Bayra	2282
			Rupsona	2283
Rice			Rayna	2284
Poppad Rice			Birampur	2285
			Maheshbati	2286
			Jot Rajaram	2287
Rice			Hariharpur	2288
Rice			Fatepur	2289
			Raynagar	2290
			Bisweswarbati	2291
Rice	Cheaps	Flour	Netrakhanda	2292
Rice			Rambati	2293
Rice	Cheafs	Oil	Bansa	2294
Rice			Bhagabatipur	2295
Rice			Dharan	2296
Rice	Cheaps	Flour	Shaknara	2297
			<b>: Block T O T A L</b>	



**INDIA**  
**WEST BENGAL**  
**C. D. BLOCK KHANDAGHOSH**  
**DISTRICT BARDHAMAN**



- HIGH SCHOOL / INTER COLLEGE . S
- TECHNICAL INSTITUTIONS ..... T
- BANK ..... B
- DISPENSARY..... D
- PRIMARY HEALTH CENTRE ..... PHC
- OTHER MEDICAL SERVICES ..... ▲

- BOUNDARY, DISTRICT .....
- " C. D. BLOCK .....
- " VILLAGE WITH MDDS CODE ..... 320957
- HEADQUARTERS : POLICE STATION, C. D. BLOCK ..... (circle with dot) (circle with dot)
- POPULATION SIZE OF VILLAGES : BELOW 200, 200-499, 500-999, 1000-4999, 5000 AND ABOVE ..... (small dot) (medium dot) (large dot) (very large dot)
- UNINHABITED VILLAGE WITH MDDS CODE ..... X 320867
- STATE HIGHWAY ..... SH 7
- OTHER IMPORTANT ROADS .....
- UNMETALLED ROADS .....
- RAILWAY LINE WITH STATION, METRE GAUGE ..... (line with cross-ticks)
- RIVER AND STREAM .....

TOTAL AREA OF THE C.D. BLOCK.....	265.23 Sq. Kms.
TOTAL POPULATION OF THE C.D. BLOCK .....	189336
TOTAL NUMBER OF VILLAGES.....	111
TOTAL NUMBER OF INHABITED VILLAGES.....	107
TOTAL NUMBER OF CENSUS TOWNS.....	NIL
TOTAL NUMBER OF STATUTORY TOWNS .....	NIL
DISTANCE FROM DISTRICT HEADQUARTERS TO C.D. BLOCK HEADQUARTERS (APPROX.) .....	20 Kms.





### Alphabetical List of Villages

Name of the CD Block : Khandaghosh

CD Block Code (2011) : 0144

Sl. No.	Name of the Village	PLCN 2001	MDDS PLCN 2011
1	2	3	4
1	Aimakheger	01468400	320917
2	Aladipur	01469500	320928
3	Alipur	01466500	320898
4	Amba	01471100	320944
5	Amilia	01470600	320939
6	Amra	01472200	320955
7	Amral	01464400	320877
8	Angram	01470100	320934
9	Aradanga	01462900	320862
10	Arin	01471400	320947
11	Atkulya	01467700	320910
12	Badulia	01469200	320925
13	Balabati	01471300	320946
14	Bamanari	01463700	320870
15	Banamalipur	01461800	320851
16	Bara Gopinathpur	01471500	320948
17	Barisiali	01463600	320869
18	Bayda	01464000	320873
19	Beldanga	01461400	320847
20	Berugram	01463900	320872
21	Bichkhara	01461900	320852
22	Bonwai	01464800	320881
23	Chagram	01469700	320930
24	Chak Badulia	01469000	320923
25	Chak Narayanpur	01464900	320882
26	Chak Sultan	01467400	320907
27	Chandipur	01466800	320901
28	Chintamanipur	01470200	320935
29	Daiyar	01464300	320876
30	Dharmmapur	01462400	320857
31	Doorgan	01472100	320954
32	Dubrajhat	01463800	320871
33	Enayetnagar	01466000	320893
34	Gaitanpur	01467800	320911
35	Gayespur	01465900	320892
36	Gharkura	01462500	320858
37	Gopalbera	01472000	320953
38	Gopalpur	01470000	320933
39	Gopinathpur	01471000	320943
40	Guir	01469900	320932

### Alphabetical List of Villages

Name of the CD Block : Khandaghosh

CD Block Code (2011) : 0144

Sl. No.	Name of the Village	PLCN 2001	MDDS PLCN 2011
1	2	3	4
41	Hamirpur	01463000	320863
42	Huria	01468600	320919
43	Induti	01471800	320951
44	Jarul	01470500	320938
45	Jot Dharmadas	01465700	320890
46	Jot Newazi	01463400	320867
47	Jubila	01468900	320922
48	Kaiar	01470900	320942
49	Kalna	01464100	320874
50	Kamalpur	01468700	320920
51	Kamdebpur	01470800	320941
52	Kantapur	01470700	320940
53	Kapshit	01463300	320866
54	Karimpur	01465500	320888
55	Keleti	01462100	320854
56	Kendur	01472400	320957
57	Keshabpur	01468100	320914
58	Keudia	01468800	320921
59	Khadaghosh	01463100	320864
60	Khantikar	01465400	320887
61	Khejurhati	01462800	320861
62	Khundkuri	01468200	320915
63	Krishnanagar	01466400	320897
64	Krishnapur Kukra	01469600	320929
65	Kulchaura	01468500	320918
66	Kule	01465200	320885
67	Kumirkola	01462200	320855
68	Lodna	01461700	320850
69	Maladharpur	01462700	320860
70	Masila	01467000	320903
71	Maur	01466600	320899
72	Metedanga	01461500	320848
73	Muidhara	01471900	320952
74	Munsabpur	01465600	320889
75	Nabagram	01462000	320853
76	Napara	01466900	320902
77	Narayanpur Chak	01465100	320884
78	Naricha	01462600	320859
79	Nichintapur	01466700	320900
80	Nikunjapur	01461600	320849

### Alphabetical List of Villages

Name of the CD Block : Khandaghosh

CD Block Code (2011) : 0144

Sl. No.	Name of the Village	PLCN 2001	MDDS PLCN 2011
1	2	3	4
81	Onari	01465800	320891
82	Padua	01467500	320908
83	Palashdanga	01467300	320906
84	Pitambarpur	01471200	320945
85	Punia	01469300	320926
86	Punshur	01464600	320879
87	Puriha	01470300	320936
88	Rautara	01472300	320956
89	Rayour	01468000	320913
90	Rupsa	01462300	320856
91	Sadhanpur	01464500	320878
92	Sagrai	01469100	320924
93	Salun	01467600	320909
94	Saranga	01469800	320931
95	Sarifpur	01463200	320865
96	Shankari	01468300	320916
97	Shankarpur	01471600	320949
98	Shashanga	01467100	320904
99	Shibrambati	01464700	320880
100	Shikarpur	01466300	320896
101	Shunia	01470400	320937
102	Sultanpur	01464200	320875
103	Syamadanga	01463500	320868
104	Taraposh	01469400	320927
105	Tarul	01465000	320883
106	Telun	01466200	320895
107	Tildanga	01467900	320912
108	Torkona	01471700	320950
109	Ukhrid	01465300	320886
110	Ulkunda	01466100	320894
111	Wania	01467200	320905

Census of India 2011  
Amenities and Land use

Serial Number	Name fo Village	Location code no.	Total area of the village ( in hectares rounded up to one decimal place)	Total population ( 2011 census )	Number of households (2011 census)	Number of educational amenities availab village, the distance range code viz; a for for 10+ kms of nearest place where fa							
						Pre-Primary school (PP)	Primary school (P)	Middle school (M)	Secondary School (S)	Senior Secondary school (SS)	Degree college of arts science & commerce (ASC)	Engineering college(EC)	Medical college (MC)
1	2	3	4	5	6	7	8	9	10	11	12	13	14

Name of District:-Bardhaman

Name of CD Block:-Khandaghosh

2298	Beldanga	320847	19.7	94	25	a	a	a	a	a	c	c	c
2299	Metedanga	320848	163.6	1865	436	2	2	1	a	a	c	c	c
2300	Nikunjapur	320849	70.9	619	137	1	1	a	a	a	c	c	c
2301	Lodna	320850	642.2	2780	628	3	3				c	c	c
2302	Banamalipur	320851	153.4	661	139	1	1				c	c	c
2303	Bichkhara	320852	86.7	1015	243	1	1				c	c	c
2304	Nabagram	320853	86.5	1234	255	2	2	a	a	b	c	c	c
2305	Kumleti	320854	124.8	829	182	1	1	a	a	a	c	c	c
2306	Kumirkola	320855	313.2	1731	379	3	2	1	1	1	c	c	c
2307	Rupsa	320856	311.6	1835	414	2	2	a	a	a	c	c	c
2308	Dharmmapur	320857	70.1	554	106	1	1	a	a	a	c	c	c
2309	Gharkura	320858	60.3	533	121	1	1			a	c	c	c
2310	Naricha	320859	443.5	3005	664	4	4	1		a	c	c	c
2311	Maladharpur	320860	40.3	0	0								
2312	Khejurhati	320861	176.2	2179	457	2	2	1		a	c	c	c
2313	Aradanga	320862	256.1	1517	331	2	2	a	a	a	c	c	c
2314	Hamirpur	320863	90.2	547	132	1	1	a	a	a	c	c	c
2315	Khadaghosh	320864	1051.8	7717	1782	4	4	2	1	1	c	c	c
2316	Sarifpur	320865	48	0	0								
2317	Kapshit	320866	131.6	1524	396	1	1	a	a	a	c	c	c
2318	Jot Newazi	320867	42.8	0	0								
2319	Syamadanga	320868	110.8	822	181	1	1	a	a	a	c	c	c
2320	Barisiali	320869	467	2893	642	3	3	1	1	1	c	c	c
2321	Bamanari	320870	32.8	1153	282	1	1	a	a	b	c	c	c
2322	Dubrajhat	320871	402	3800	941	2	2	1	1	1	c	c	c
2323	Berugram	320872	1412.5	6852	1610	5	4	2	1	b	c	c	c
2324	Bayda	320873	123	498	125	1	1	a	a	a	c	c	c
2325	Kalna	320874	413.2	1759	455	1	1	1	a	a	c	c	c
2326	Sultanpur	320875	195.8	1376	272	1	1		a	a	c	c	c
2327	Daiyar	320876	42.7	637	141	1	1	a	a	a	c	c	c
2328	Amral	320877	220.1	2070	503	3	3	1	1	a	c	c	c
2329	Sadhanpur	320878	274.6	1078	230	2	2	a	a	b	c	c	c
2330	Punshur	320879	145.8	1056	227	1	1	a	a	a	c	c	c
2331	Shibrambati	320880	67.4	726	160	1	1	a	a	a	c	c	c
2332	Bonwai	320881	555.1	4054	885	3	3	1	1	1	c	c	c
2333	Chak Narayanpur	320882	55.6	42	12	a	a	a	a	a	c	c	c
2334	Tarul	320883	84.6	532	106	2	2	b	b	b	c	c	c
2335	Narayanpur Chak	320884	62	906	196	1	1	a	a	a	c	c	c
2336	Kule	320885	225.7	1579	342	1	1	1	a	a	c	c	c
2337	Ukhrid	320886	585.6	5855	1348	4	4	1	1	1	c	c	c
2338	Khantikar	320887	87	1757	404	2	2	a	a	b	c	c	c

**- Village Directory**

(As in 2009)

le. (If not available within the < 5 Kms, b for 5-10 Kms and c if facility is available is given).															Number of Medical Amenities available. (If not available within the village, the distance range code viz: a for < 5 Kms, b for 5-10 Kms and c for 10+ kms of nearest place where facility is available is given).															Name of Village	Serial Number
Management institute (MI)	Polytechnic (Pt)	Vocational training school /ITI	Non-formal training centre (NFTC)	Special school for disabled (SSD)	Others (specify)	Community health centre (CHC)	Primary health centre (PHC)	Primary health sub centre (PHS)	Maternity and child welfare centre (MCWC)	T.B. clinic (TBC)	Hospital-allopathic (HA)	Hospital-alternative medicine (HO)	Dispensary (D)	Veterinary hospital (VH)	Mobile health clinic (MHC)	Family welfare centre (FWC)															
15	16	17	18	19	20	21	22	23	24	25	26	27	28	29	30	31	2	1													

Location CodeNo:-335

Location CodeNo:-0144

c	c	c		c		c	b	c	c	c	c	c	b	b	a	c	Beldanga	2298
c	c	c		c		c	a	b	c	c	c	a	a			c	Metedanga	2299
c	c	c		c		c	c	b	c	c	c	c	a	a		c	Nikunapur	2300
	c	c		c			a	a	c	c	c		a	a			Lodna	2301
c	c						a	a	c	c	c		a	a			Banamalipur	2302
c	c			c			a	a	c	c	c		a	a			Bichkhara	2303
c	c	c		c		c	a	a	c	c	c		b	b			Nabagram	2304
c	c	c	c	c		a	a	a	c	c	c	c	a	a		a	Keleti	2305
c	c	c	c	c		a	a	a	c	c	c	c	a	a		a	Kumirkola	2306
c	c	c	c	c		a	a	1	c	c	c	c	a	a		a	Rupsa	2307
c	c	c	c	c		c	a	a	c	c	c	c	a	a		a	Dharmmapur	2308
c	c	c	c	c	c	c	c	a	c	b	b	c	b	c	b	c	Gharkura	2309
c	c	c	c	c	c	1	1	b	b	b	b	b	b	b	a	c	Naricha	2310
																	Maladharpur	2311
c	c	c	c	c	c	c	a		c	c	c	c		c	c	c	Khejurhati	2312
c	c	c	c	c	c	c	a	a	c	c	c	c	a	c	c	c	Aradanga	2313
c	c	c	c	c	c	c	a	b	c	c	c	c	a	c	c	c	Hamirpur	2314
c	c	c	c	c	c	c	1		c	c	c	c			c	c	Khadaghosh	2315
																	Sarifpur	2316
	c	c		c		c	a		c	c	c		a	a			Kapshit	2317
		c	c		c	c	a	a	c	c	c		a	a			Jot Newazi	2318
		c		c		c	a	a	c	c	c		a	a			Syamadanga	2319
		c		c			a	a	c	c	c		a	a			Barisiali	2320
		c	c	c	c	c	b	a	c	c	c	c	b	b	c	c	Bamanari	2321
		c	c	c	c	c	b	1	c	c	c	c	b	b		c	Dubrajhat	2322
c	c	c	c	c		c	b	1	c	c	c	c	c	c	c	c	Berugram	2323
c	c	c	c	c		c	b	a	c	c	c	c	c	c	c	c	Bayda	2324
c	c	c	c	c		c	b	a	c	c	c	c	c	c	c	c	Kalna	2325
c	c	c	c	c	c	b	b	b	c	c	c	c	c	c	c	c	Sultanpur	2326
c	c	c	c	c	c	b	b	b	c	c	c	c	c	c	c	c	Daiyar	2327
c	c	c	c	c	c	b	b	b	c	c	c	c	c	c	c	c	Amral	2328
c	c	c	c	c		c	c	1	c	c	b	b	b	c	c	c	Sadhanpur	2329
c	c	c	c	c		c	c	1	c	c	b	b	b	c	c	c	Punshur	2330
c	c	c	c	c		c	c	1	c	c	b	b	b	c	c	c	Shibrabati	2331
c	c	c	c	c		c	c	1	c	b	b	b	b	c	c	c	Bonwai	2332
c	c	c	c	c		c	c	a	c	b	b	b	b	c	c	c	Chak Narayanpur	2333
c	c	c	c	c		c	a	c	c	c	c	c	c	c	c	c	Tarul	2334
c	c	c	c	c		c	c	a	c	b	b	b	b	c	c	c	Narayanpur Chak	2335
c	c	c	c	c		c	1	b	c	c	c	c	c	c	c	c	Kule	2336
c	c	c	c	c	c	c	c	b	c	c	c	c	c	c	c	c	Ukhrid	2337
c	c	c	c		1	c	2	2	2	2	2	2	2	2	2	2	Khantikar	2338

Serial Number	Name fo Village	Number of Non-Government Medical Amenities available.						Availability of drinking water - Yes / No								
		Charitable non Govt. hospital/Nursing home.	Medical practitioner with MBBS Degree	Medical practitioner with other degree	Medical practitioner with no degree	Traditional practitioner and faith healer	Medicine Shop	Others	Tap water (Treated/Untreated)	Well water (Covered / Uncovered well)	Hand Pump	Tube wells / Bore well	Spring	River / Canal	Tank / Pond / Lake	Others
1	2	32	33	34	35	36	37	38	39	40	41	42	43	44	45	46

2298	Beldanga	0	0	0	0	0	0	0	No	No	Yes	No	No	No	Yes	No
2299	Metedanga	0	0	4	1	0	0	0	Yes	No	Yes	Yes	No	Yes	No	No
2300	Nikunjapur	0	0	0	1	0	0	0	Yes	No	Yes	Yes	No	No	Yes	No
2301	Lodna	0	0	4	1	0	0	0	Yes	No	Yes	Yes	No	Yes	No	No
2302	Banamalipur	0	0	4	0	0	0	0	Yes	No	Yes	Yes	No	Yes	No	No
2303	Bichkhara	0	4	0	0	0	0	0	Yes	No	Yes	Yes	No	Yes	No	No
2304	Nabagram	0	0	0	1	0	0	0	Yes	No	Yes	No	No	Yes	Yes	No
2305	Keleti	0	0	0	0	1	0	0	No	No	Yes	No	No	No	No	No
2306	Kumirkola	0	0	0	1	0	0	0	No	No	Yes	No	No	No	No	No
2307	Rupsa	0	0	0	0	0	1	0	No	No	Yes	No	No	No	No	No
2308	Dharmmapur	0	0	0	0	0	0	0	No	No	Yes	No	No	No	No	No
2309	Gharkura	0	0	0	0	0	1	0	No	No	Yes	Yes	No	Yes	No	No
2310	Naricha	0	0	0	0	0	0	0	No	No	Yes	Yes	No	Yes	No	No
2311	Maladharpur															
2312	Khejurhati	0	0	0	0	0	2	0	No	No	Yes	No	No	Yes	Yes	No
2313	Aradanga	0	0	0	0	0	0	0	No	No	Yes	No	No	Yes	Yes	No
2314	Hamirpur	0	0	0	0	0	0	0	No	No	Yes	No	No	No	Yes	No
2315	Khadaghosh	0	0	0	0	0	3	0	Yes	No	Yes	Yes	No	Yes	Yes	No
2316	Sarifpur															
2317	Kapshit	0	0	0	0	0	0	0	No	No	Yes	No	No	Yes	Yes	No
2318	Jot Newazi															
2319	Syamadanga	0	0	0	1	0	0	0	Yes	No	Yes	Yes	No	Yes	Yes	No
2320	Barisiali	0	0	0	2	0	0	0	No	No	Yes	Yes	No	No	Yes	No
2321	Bamanari	0	0	1	1	0	0	0	No	No	Yes	No	No	Yes	Yes	No
2322	Dubrajhat	0	0	2	0	0	0	0	No	No	Yes	Yes	No	Yes	Yes	No
2323	Berugram	0	0	0	2	3	4	0	Yes	No	Yes	Yes	No	Yes	Yes	No
2324	Bayda	0	0	0	0	0	0	0	No	No	Yes	Yes	No	Yes	Yes	No
2325	Kalna	0	0	0	1	2	0	0	No	No	Yes	Yes	No	Yes	Yes	No
2326	Sultanpur	0	0	0	0	0	0	0	No	No	Yes	No	No	Yes	Yes	No
2327	Daiyar	0	0	0	0	0	0	0	No	No	Yes	No	No	No	Yes	No
2328	Amral	0	0	0	0	0	0	0	No	No	Yes	Yes	No	No	Yes	No
2329	Sadhanpur	0	0	1	1	0	0	0	No	No	Yes	Yes	No	Yes	Yes	No
2330	Punshur	0	0	2	1	0	0	0	No	No	Yes	Yes	No	Yes	Yes	No
2331	Shibrambati	0	0	0	1	0	0	0	No	No	Yes	Yes	No	Yes	Yes	No
2332	Bonwai	0	1	0	4	0	4	0	No	No	Yes	No	No	Yes	Yes	No
2333	Chak Narayanpur	0	0	0	0	0	0	0	No	No	No	No	No	Yes	Yes	No
2334	Tarul	0	0	0	0	0	0	0	No	No	No	No	No	Yes	Yes	No
2335	Narayanpur Chak	0	0	0	0	0	0	0	No	No	Yes	No	No	Yes	Yes	No
2336	Kule	0	2	2	3	0	1	0	Yes	No	Yes	No	No	Yes	Yes	No
2337	Ukhrid	0	4	4	2	0	3	0	No	No	Yes	No	No	Yes	Yes	No
2338	Khantikar	0	0	0	0	0	0	0	No	No	Yes	No	No	Yes	Yes	No

Availability of toilet & others Yes / No				Communication and transport facilities (If amenities available code -Yes is given except for Village Pin Code ,If not available within the village , the distance range code viz; a for < 5 Kms, b for 5-10 Kms and c for 10+ kms of nearest place where facility is available is given).							Comm Pin C		
Community toilet including bath.	Community toilet excluding bath.	Rural sanitary mart or sanitary hardware outlet available near the village.	Community bio- gas or recycle of waste for productive use.	Post office(PO)	Sub post office (SPO)	Post & Telegraph office (P&TO)	Village Pin Code	Telephones (Land lines)	Public call office (PCO)	Mobile phone coverage	Name of Village	Serial Number	Serial Number
47	48	49	50	51	52	53	54	55	56	57	2	1	1

No	No	No	No	b	b	c	722206	a	a	Yes	Beldanga	2298	2298
No	No	No	No	a	a	c	713142	Yes	Yes	Yes	Metedanga	2299	2299
No	No	No	No	a	a	c	713142	Yes	a	Yes	Nikunjapur	2300	2300
No	No	No	No	a	a	c	713142	Yes	Yes	Yes	Lodna	2301	2301
No	No	No	No	a	a	c	713142	Yes	Yes	Yes	Banamalipur	2302	2302
No	No	No	No	a	a	c	713142	Yes	Yes	Yes	Bichkhara	2303	2303
No	No	No	No	b	b	c	713142	Yes	a	Yes	Nabagram	2304	2304
No	No	No	No	a	a	c	713142	Yes	a	Yes	Keleti	2305	2305
No	No	No	No	a	a	c	713142	Yes	a	Yes	Kumirkola	2306	2306
No	No	No	No	Yes	a	c	713142	Yes	a	Yes	Rupsa	2307	2307
No	No	No	No	a	a	c	713142	a	a	Yes	Dharmmapur	2308	2308
No	No	Yes	No	Yes	b	b	713142	b	Yes	Yes	Gharkura	2309	2309
No	No	Yes	No	a	c	c	713142	Yes	Yes	Yes	Naricha	2310	2310
											Maladharpur	2311	2311
No	No	No	No	Yes	a	Yes	713142	Yes	Yes	Yes	Khejurhati	2312	2312
No	No	No	No	c	a	c	713142	Yes	a	Yes	Aradanga	2313	2313
No	No	No	No	c	a	c	713142	Yes	a	Yes	Hamirpur	2314	2314
No	No	No	No	Yes	Yes	c	713142	Yes	Yes	Yes	Khadaghosh	2315	2315
											Sarifpur	2316	2316
No	No	No	No	a	a	c	713142	Yes	Yes	Yes	Kapshit	2317	2317
											Jot Newazi	2318	2318
No	No	No	No	a	a	c	713142	Yes	a	Yes	Syamadanga	2319	2319
No	No	No	No	a	a	c	713142	a	Yes	Yes	Barisiali	2320	2320
No	No	No	No	b	b	c	713142	b	Yes	Yes	Bamanari	2321	2321
No	No	No	No	b	a	c	713142	Yes	b	Yes	Dubrajhat	2322	2322
No	No	No	No	Yes	b	c	713142	Yes	Yes	Yes	Berugram	2323	2323
No	No	No	No	a	c	c	713142	a	a	Yes	Bayda	2324	2324
No	No	No	No	a	c	c	713142	Yes	Yes	Yes	Kalna	2325	2325
No	No	No	No	c	a	c	713423	a	a	Yes	Sultanpur	2326	2326
No	No	No	No	c	a	c	722205	a	a	Yes	Daiyar	2327	2327
No	No	No	No	c	a	c	722205	a	Yes	Yes	Amral	2328	2328
No	No	No	No	c	b	c	722201	a	a	Yes	Sadhanpur	2329	2329
No	No	No	No	c	a	c	722201	a	a	Yes	Punshur	2330	2330
No	No	No	No	c	a	c	713423	a	a	Yes	Shibrabati	2331	2331
Yes	Yes	No	No	c	Yes	c	713423	Yes	Yes	Yes	Bonwai	2332	2332
No	No	No	No	c	a	c	713423	a	a	a	Chak Narayanpur	2333	2333
No	No	No	No	a	b	c	713423	a	c	c	Tarul	2334	2334
No	No	No	No	c	a	c	713423	a	a	Yes	Narayanpur Chak	2335	2335
No	No	No	No	c	a	c	713423	Yes	Yes	b	Kule	2336	2336
No	No	No	No	Yes	a	c	713142	Yes	Yes	c	Ukhrid	2337	2337
No	No	No	No	a	b	c	713142	Yes	a	Yes	Khantikar	2338	2338

unication and transport facilities (If amenities available code -Yes is given except for Village ode ,If not available within the village , the distance range code viz; a for <5 Kms, b for 5-10 Kms and c for 10+ kms of nearest place where facility is available is given).

Village connected to highways,vill (If amenities available code -Yes village , the distance range code and c for 10+ kms of nearest place

Name of Village	Internet cafes/ Common service centre (CSC)	Private courier facility	Bus service (Public & Private)	Railway stations	Auto/Modified Autos	Taxis and Vans	Tractors	Cycle-pulled rickshaws(Manual & Machine driven)	Carts driven by animals	Sea /River ferry service	Connected to national highway(NH)	Connected to state highway(SH)	Connected to major district road (MDR)	Connected to others district road	Pucca roads	Kutchcha roads
2	58	59	60	61	62	63	64	65	66	67	68	69	70	71	72	73

Beldanga	b	b	a	c	c	a	a	a	Yes	c	c	c	a	a	a	Yes
Metedanga	a	a	Yes	c	c	Yes	Yes	Yes	Yes	c	c	c		Yes	Yes	Yes
Nikunjapur	a	a	Yes	c	c	Yes	Yes	Yes	Yes	c	c	c	Yes	Yes	Yes	Yes
Lodna	a	a	Yes	c	c	Yes	Yes	Yes	Yes	c	c	c	Yes	Yes	Yes	Yes
Banamalipur	a	a	Yes	c	c	Yes	Yes	Yes	Yes	c	c	c		Yes	Yes	Yes
Bichkhara	a	a	Yes	c	c	Yes	Yes	Yes	Yes	c	c	c		Yes	Yes	Yes
Nabagram	a	a	Yes	c	c	a	Yes	Yes	Yes	c	c	c	a	Yes	Yes	Yes
Keleti	a	c	Yes	c	c	Yes	Yes	Yes	Yes	c	c	c	a	a	Yes	Yes
Kumirkola	a	c	Yes	c	c	Yes	Yes	Yes	Yes	c	c	c	a	a	Yes	Yes
Rupsa	a	c	Yes	c	c	Yes	Yes	Yes	a	Yes	c	c	a	a	Yes	Yes
Dharmmapur	a	b	Yes	c	c	Yes	Yes	Yes	a	Yes	c	c	a	a	Yes	Yes
Gharkura	Yes	b	Yes	c	c	a	Yes	b	Yes	c	c	b	b	c	Yes	Yes
Naricha	b	Yes	Yes	c	c	Yes	b	Yes	Yes	c				Yes	Yes	a
Maladharpur																
Khejurhati	c	c	Yes	c	c	Yes	Yes	Yes	Yes	c	c	c	Yes	Yes	Yes	Yes
Aradanga	a	c	Yes	c	c	a	Yes	a	Yes	c	c		Yes	a	a	Yes
Hamirpur	a	Yes	Yes	c	c	a	Yes	a	Yes	c	c		Yes	Yes	a	Yes
Khadaghosh	c	c	Yes	c	Yes	Yes	Yes	Yes	Yes	c	c	c	Yes	Yes	Yes	Yes
Sarifpur																
Kapshit	a	a	Yes	c	a	a	Yes	Yes	Yes	c	c	c	a	Yes	Yes	Yes
Jot Newazi																
Syamadanga	a	a	a	c	a	a	a	Yes	Yes	c	c	c	a	a	a	Yes
Barisiali	a	c	a	c	c	a	a	Yes	Yes	b	c	c	a	a	a	Yes
Bamanari	b	c	a	c	c	b	b	Yes	Yes	c	c	c	b	b	b	Yes
Dubrajhat	c	c	a	c	c	a	Yes	Yes	Yes	c	c	c	b	a	a	Yes
Berugram	c	c	Yes	b	c	Yes	Yes	Yes	Yes	c	c	c	b	Yes	Yes	Yes
Bayda	c	c	a	b	c	a	c	Yes	Yes	c	c	c	b	a	a	a
Kalna	c	c	Yes	b	c	a	c	Yes	Yes	c	c	c	b	Yes	Yes	Yes
Sultanpur	c	c	a	a	b	b	Yes	Yes	Yes	c	c	c	b	a	a	Yes
Daiyar	c	c	a	a	b	b	Yes	Yes	Yes	c	c	c	b	a	a	Yes
Amral	c	c	a	a	a	a	Yes	Yes	Yes	c	c	c	c	c	a	Yes
Sadhanpur	c	c	a	a	a	Yes	Yes	Yes	Yes	c	c	c	a	a	a	Yes
Punshur	c	c	b	a	a	Yes	Yes	Yes	Yes	c	c	c	a	a	a	Yes
Shibrabati	c	c	a	a	a	Yes	Yes	Yes	Yes	c	c	b	a	a	a	Yes
Bonwai	c	c	Yes	Yes	b	Yes	Yes	Yes	Yes	c	c	b	b	Yes	Yes	a
Chak Narayanpur	c	c	a	a	b	a	a	Yes	Yes	c	c	b	b	a	a	Yes
Tarul	c	c	a	c	c	Yes	Yes	Yes	a	c			c	c	a	Yes
Narayanpur Chak	c	c	a	a	b	Yes	Yes	Yes	Yes	c	c	b	b	a	a	a
Kule	c	c	Yes	c	c	Yes	Yes	Yes	Yes	c	c	c		c	Yes	Yes
Ukhrid	a	c	Yes	b	b	Yes	Yes	Yes	Yes	c	c	b		Yes	Yes	Yes
Khantikar	c	a	a	b	a	Yes	Yes	Yes	Yes	c	c	c	a	a	Yes	Yes



age roads, banks & credit societies is given, If not available within the viz; a for < 5 Kms, b for 5-10 Kms where facility is available is given).	Availability of miscellaneous facilities (If amenities available code -Yes is given, If not available within the village , the distance range code viz; a for < 5 Kms, b for 5-10 Kms and c for 10+ kms of nearest place where facility is available is given).	Ava within
---	---	------------

Water bounded macadam(WBM) roads	Navigable waterway (river/canal)(NW)	Footpaths (FP)	Commercial & Co-operative Banks	ATM	Agricultural Credit Societies	Self-Help Group (SHG)	Public distribution system (PDS) shop	Mandis / Regular market	Weekly Haat	Agricultural marketing society	Integrated Child Development Scheme (Nutritional Centres)	Anganwadi Centre (Nutritional Centres)	Others (Nutritional Centres)	Name of Village	Serial Number	Serial Number
74	75	76	77	78	79	80	81	82	83	84	85	86	87	2	1	1

Yes	a	Yes	b	c	c	Yes	a	c	a	c	c	a	Yes	Beldanga	2298	2298
	a	Yes	a	c	c	Yes	Yes	c	Yes	c	c	Yes	Yes	Metedanga	2299	2299
Yes	a	Yes	a	c	c	Yes	a	c	a	c	c	Yes	Yes	Nikunjapur	2300	2300
	a	Yes			c	Yes	Yes	c	Yes	c	c	Yes	Yes	Lodna	2301	2301
		Yes			c	Yes	Yes	c	Yes	c	c	Yes	Yes	Banamalipur	2302	2302
	Yes	Yes	Yes	Yes	Yes	Yes	Yes	c	Yes	Yes	Yes	Yes	Yes	Bichkhara	2303	2303
		Yes	b	c	Yes	Yes	a	c	b	c	c	Yes	Yes	Nabagram	2304	2304
		Yes	c	c	c	Yes	Yes	c	a	c	Yes	Yes	Yes	Keleti	2305	2305
	a	Yes	c	c	c	Yes	Yes	c	Yes	c	Yes	Yes	Yes	Kumirkola	2306	2306
	a	Yes	c	c	c	Yes	Yes	c	a	c	Yes	Yes	Yes	Rupsa	2307	2307
a	Yes	Yes	c	c	c	Yes	a	c	a	c	Yes	Yes	Yes	Dharmmapur	2308	2308
c	a	c	Yes	c	c	Yes	Yes	c	Yes	Yes	Yes	Yes	Yes	Gharkura	2309	2309
	Yes	Yes	Yes	b	Yes	Yes	Yes	c	Yes	Yes	Yes	Yes	Yes	Naricha	2310	2310
														Maladharpur	2311	2311
	Yes	Yes	a	c	c	Yes	Yes	Yes	Yes	Yes	c	Yes	Yes	Khejurhati	2312	2312
a	Yes	Yes	a	c	c	Yes	Yes	c	a	c	c	Yes	c	Aradanga	2313	2313
	Yes	Yes	a	c	c	Yes	Yes	Yes	Yes	Yes	Yes	Yes	Yes	Hamirpur	2314	2314
		Yes	Yes	c	c	Yes	Yes	Yes	Yes	Yes	c	Yes	c	Khadaghosh	2315	2315
														Sarifpur	2316	2316
Yes	Yes	Yes	a	c	c	Yes	Yes	c	a	c	c	Yes	Yes	Kapshit	2317	2317
														Jot Newazi	2318	2318
		Yes	a	c	Yes	Yes	a	c	a	c	c	Yes	Yes	Syamadanga	2319	2319
	b	Yes	a	c	c	Yes	Yes	b	a	c	c	Yes	Yes	Barisiali	2320	2320
	c	Yes	b	c	c	Yes	a	b	b	c	c	Yes	Yes	Bamanari	2321	2321
	c	Yes	b	c	Yes	Yes	Yes	c	a	c	c	Yes	Yes	Dubrajhat	2322	2322
	c	Yes	b	c	Yes	Yes	Yes	b	Yes	c	Yes	c	Yes	Berugram	2323	2323
	c	Yes	a	c	c	Yes	a	c	a	c	c	Yes	Yes	Bayda	2324	2324
a	c	Yes	a	c	c	Yes	a	c	a	c	c	Yes	Yes	Kalna	2325	2325
a	c	Yes	b	c	c	Yes	Yes	b	b	b	Yes	Yes	Yes	Sultanpur	2326	2326
	c	Yes	b	c	c	Yes	Yes	c	a	b	Yes	Yes	Yes	Daiyar	2327	2327
a		Yes	b	c	Yes	Yes	Yes	c	a	b	Yes	Yes	Yes	Amral	2328	2328
a	Yes	Yes	a	c	c	Yes	Yes	b	Yes	Yes	Yes	Yes	Yes	Sadhanpur	2329	2329
a	Yes	Yes	a	c	c	Yes	Yes	b	Yes	Yes	Yes	Yes	Yes	Punshur	2330	2330
	Yes	Yes	a	b	c	Yes	Yes	Yes	Yes	Yes	Yes	Yes	Yes	Shibrabati	2331	2331
	c	Yes	Yes		b	Yes	Yes	Yes	Yes	b	c	Yes	Yes	Bonwai	2332	2332
	c	Yes	a	b	b	Yes	a	c	a	b	c	a	Yes	Chak Narayanpur	2333	2333
c	a		b	c	c	Yes	Yes	c	a	c	c	Yes	c	Tarul	2334	2334
	c	Yes	a	b	b	Yes	a	c	a	b	c	Yes	Yes	Narayanpur Chak	2335	2335
c	Yes	Yes	c	c	c	Yes	Yes	Yes	a	c	Yes	Yes	Yes	Kule	2336	2336
c	Yes	Yes	Yes	c	Yes	Yes	Yes	Yes	Yes	Yes	c	Yes	Yes	Ukhrid	2337	2337
	Yes	Yes	a	c	c	Yes	a	c	a	a	c	Yes	c	Khantikar	2338	2338

Availability of miscellaneous facilities (If amenities available code -Yes is given, If not available the village, the distance range code viz; a for < 5 Kms, b for 5-10 Kms and c for 10+ kms of nearest place where facility is available is given).

Availability of electricity (Yes/No)

Name of Village	ASHA (Accredited Social Health Activist)	Community centre with/without TV	Sports Field,	Sports Club / Recreation Centre	Cinema / Video Hall	Public Library	Public Reading Room	Newspaper Supply	Assembly Polling station	Birth & Death Registration Office	Power Supply for Domestic Use (ED)	Power Supply for Agricultural Use (EAG)	Power Supply for Commercial Use (EC)	Power Supply for All Uses (EA)
2	88	89	90	91	92	93	94	95	96	97	98	99	100	101

Beldanga	Yes	a	a	a	c	b	b	Yes	a	b	Yes	No	No	No
Metedanga	Yes	a	Yes	Yes	c	b	b	Yes	a	b	Yes	Yes	Yes	Yes
Nikunjapur	Yes	a	a	Yes	c	b	b	Yes	a	b	Yes	Yes	Yes	Yes
Lodna	Yes	a	Yes	Yes	c	b	b	Yes	Yes	Yes	Yes	Yes	Yes	Yes
Banamalipur	Yes	Yes	Yes	Yes	c	b	Yes	Yes	a	a	Yes	Yes	Yes	Yes
Bichkhara	Yes	Yes	Yes	Yes	Yes	Yes	Yes	Yes	Yes	Yes	Yes	Yes	Yes	Yes
Nabagram	Yes	Yes	a	a	c	a	a	Yes	Yes	b	Yes	No	No	No
Keleti	Yes	Yes	Yes	Yes	Yes	a	a	Yes	Yes	Yes	Yes	Yes	No	Yes
Kumirkola	Yes	Yes	Yes	Yes	Yes	Yes	Yes	Yes	Yes	Yes	Yes	Yes	Yes	Yes
Rupsa	Yes	Yes	Yes	Yes	Yes	a	a	Yes	Yes	Yes	Yes	Yes	Yes	Yes
Dharmmapur	Yes	Yes	Yes	Yes	Yes	a	a	Yes	Yes	Yes	Yes	Yes	Yes	Yes
Gharkura	Yes	Yes	Yes	Yes	Yes	Yes	Yes	Yes	Yes	Yes	Yes	Yes	Yes	Yes
Naricha	Yes	Yes	Yes	Yes	Yes	Yes	Yes	Yes	Yes	Yes	Yes	Yes	Yes	Yes
Maladharpur														
Khejurhati	Yes	Yes	Yes	Yes	Yes	Yes	Yes	Yes	Yes	Yes	Yes	No	Yes	No
Aradanga	c	c	a	a	c	Yes	a	Yes	Yes	a	Yes	No	No	No
Hamirpur	Yes	Yes	Yes	Yes	Yes	Yes	Yes	Yes	Yes	Yes	Yes	No	No	No
Khadaghosh	c	c	Yes	Yes	b	Yes	Yes	Yes	Yes	Yes	Yes	Yes	Yes	Yes
Sarifpur														
Kapshit	Yes	a	a	Yes	c	a	a	Yes	Yes	Yes	Yes	Yes	No	No
Jot Newazi														
Syamadanga	Yes	a	a	a	c	a	a	Yes	Yes	a	Yes	Yes	No	No
Barisiali	Yes	a	Yes	Yes	c	b	b	Yes	Yes	a	Yes	No	No	No
Bamanari	b	a	Yes	c	a	a	a	Yes	Yes	b	Yes	No	No	No
Dubrajhat	Yes	b	a	Yes	c	a	a	Yes	Yes	b	Yes	No	Yes	No
Berugram	Yes	c	Yes	c	Yes	Yes	c	Yes	Yes	b	Yes	Yes	Yes	Yes
Bayda	Yes	c	a	c	c	b	c	Yes	a	b	Yes	No	No	No
Kalna	Yes	c	Yes	c	c	a	c	Yes	Yes	a	Yes	Yes	No	No
Sultanpur	Yes	c	Yes	b	c	c	c	Yes	Yes	Yes	Yes	Yes	Yes	Yes
Daiyar	Yes	c	a	a	c	c	c	Yes	Yes	Yes	Yes	Yes	Yes	Yes
Amral	Yes	c	Yes	b	b	c	c	Yes	Yes	Yes	Yes	Yes	Yes	Yes
Sadhanpur	Yes	Yes	Yes	Yes	Yes	Yes	Yes	Yes	Yes	Yes	Yes	Yes	Yes	Yes
Punshur	Yes	Yes	Yes	Yes	Yes	Yes	Yes	Yes	Yes	Yes	Yes	Yes	Yes	Yes
Shibrabati	Yes	Yes	Yes	Yes	c	Yes	Yes	Yes	Yes	Yes	Yes	Yes	Yes	Yes
Bonwai	Yes	c	Yes	Yes	c	b	b	Yes	Yes	Yes	Yes	No	Yes	No
Chak Narayanpur	Yes	c	a	a	c	b	b	a	a	a	Yes	No	No	No
Tarul	Yes	c	b	a	c	a	a	Yes	Yes	Yes	Yes	Yes	No	No
Narayanpur Chak	Yes	c	a	Yes	c	a	a	Yes	Yes	a	Yes	No	No	No
Kule	Yes	Yes	Yes	Yes	c	Yes	Yes	Yes	Yes	Yes	Yes	Yes	No	No
Ukhrid	Yes	Yes	Yes	Yes	c	a	Yes	Yes	Yes	Yes	Yes	Yes	No	No
Khantikar	Yes	c	Yes	Yes	a	Yes	b	Yes	Yes	b	Yes	Yes	No	No

Nearest Town		Land Use							
		Area under different types of land use (in hectares rounded up to one decimal place)							
Name	Distance range code i. e. a for < 5 Kms, b for 5-10 Kms and c for 10+ kms .	Forests	Area under Non-agricultural Uses	Barren and Un-cultivable land	Permanent Pastures and Other Grazing Lands	Land Under Miscellaneous Tree Crops etc.	Culturable Waste Land	Name of Village	Serial Number
102	103	104	105	106	107	108	109	2	1

BURDWAN	c	0	2.4	0	0	0	1.3	Beldanga	2298
BURDWAN	c	0	42.5	0	0	0	3	Metedanga	2299
BURDWAN	c	0	4.9	0	0	0	1	Nikunjapur	2300
BURDWAN	c	0	76.2	0	0	0	3	Lodna	2301
BURDWAN	c	1	16.4	0	0	0	6	Banamalipur	2302
BURDWAN	c	0	17.7	0	0	0	5	Bichkhara	2303
BURDWAN	c	0	12.5	0	0	0	0	Nabagram	2304
BURDWAN	c	0	16.8	0	0	0	0	Keleti	2305
BURDWAN	c	0	31.2	0	0	0	2	Kumirkola	2306
BURDWAN	c	0	17.6	0	0	0	9	Rupsa	2307
BURDWAN	c	0	30.1	0	0	0	0	Dharmmapur	2308
BURDWAN	c	0.3	6	0	0	0	2	Gharkura	2309
BURDWAN	c	0.5	55	0	0	0	0	Naricha	2310
		0	8.3	0	0	0	0	Maladharpur	2311
BURDWAN	c	0	36.2	0	0	0	0	Khejurhati	2312
BURDWAN	c	0	56.1	0	0	0	0	Aradanga	2313
BURDWAN	c	0	20.2	0	0	0	0	Hamirpur	2314
BURDWAN	c	0	149.5	0	0	0	40	Khadaghosh	2315
		0	1.1	0	0	0	0	Sarifpur	2316
BURDWAN	c	0	10.5	0	0	0	0.5	Kapshit	2317
		0	0.9	0	0	0	0	Jot Newazi	2318
BURDWAN	c	0	10.8	0	0	0	0	Syamadanga	2319
BURDWAN	c	0	71	0	0	0	11	Barisiali	2320
BURDWAN	c	0	7.5	0	0	0	2	Bamanari	2321
BURDWAN	c	0	51.9	0	0	0	10.1	Dubrajhat	2322
BURDWAN	c	0	231.5	0	0	0	0	Berugram	2323
BURDWAN	c	0	11	0	0	0	0	Bayda	2324
BURDWAN	c	0	83.2	0	0	0	0	Kalna	2325
BURDWAN	c	0.6	20	0	0	0	5	Sultanpur	2326
BURDWAN	c	0.7	13	0	0	0	5	Daiyar	2327
BURDWAN	c	0	27.1	0	0	0	5	Amral	2328
BURDWAN	c	0	60.6	0	0	0	0	Sadhanpur	2329
BURDWAN	c	0	25.8	0	0	0	0	Punshur	2330
BURDWAN	c	0	27.4	0	0	0	0	Shibrambati	2331
BURDWAN	c	0	155.1	0	0	0	0	Bonwai	2332
BURDWAN	c	0	4.5	0	0	0	1.1	Chak Narayanpur	2333
BURDWAN	c	0	14.7	0	0	0	0	Tarul	2334
BURDWAN	c	0	22	0	0	0	0	Narayanpur Chak	2335
BURDWAN	c	2.6	24.8	0	0	0	9.6	Kule	2336
BURDWAN	c	0	83.4	0	0	0	6	Ukhrid	2337
BURDWAN	c	0	22.2	0	0	0	2	Khantikar	2338

Land Use											
	Area under different types of land use (in hectares rounded up to one decimal place)						Area irrigated by source (in hectare).				
Serial Number	Name of Village	Fallow lands other than current fallows	Current Fallows	Net Area Sown	Total Irrigated Land Area	Total Un-irrigated Land Area	Canals ( C )	Wells/Tube-wells(W/TW)	Tanks/Lakes(T/L)	Water Falls(WF)	Others(O)
1	2	110	111	112	113	114	115	116	117	118	119

2298	Beldanga	0	0	16	15	1	13.3	1.7	0	0	0
2299	Metedanga	0	0	118.1	117	1.1	98.4	12.6	0	0	6
2300	Nikunjapur	0	0	65	62	3	62	0	0	0	0
2301	Lodna	0	0	563	563	0	560	0	3	0	0
2302	Banamalipur	0	0	130	130	0	130	0	0	0	0
2303	Bichkhara	0	0	64	64	0	64	0	0	0	0
2304	Nabagram	0	0	74	63	11	28	35	0	0	0
2305	Keleti	0	0	108	108	0	108	0	0	0	0
2306	Kumirkola	0	0	280	280	0	0	100	30	0	150
2307	Rupsa	0	0	285	285	0	285	0	0	0	0
2308	Dharmmapur	0	0	40	40	0	30	4	1	0	5
2309	Gharkura	0	0	52	50	2	5	37	0	0	8
2310	Naricha	0	0	388	348	40	50	150	40	0	108
2311	Maladharpur	0	0	32	32	0	32	0	0	0	0
2312	Khejurhati	0	0	140	140	0	140	0	0	0	0
2313	Aradanga	0	0	200	200	0	200	0	0	0	0
2314	Hamirpur	0	0	70	70	0	70	0	0	0	0
2315	Khadaghosh	0	0	862.3	663.2	199.2	555	80.6	5.2	0	22.3
2316	Sarifpur	0	0	46.8	46.8	0	35.9	11	0	0	0
2317	Kapshit	0	0	120.5	120	0.5	109.8	0	10.2	0	0
2318	Jot Newazi	0	0	41.8	40	1.8	35	0	0	0	5
2319	Syamadanga	0	0	100	100	0	100	0	0	0	0
2320	Barisiali	0	0	385	385	0	375.7	0	9.3	0	0
2321	Bamanari	0	0	23.4	22	1.4	21	0	0	0	1
2322	Dubrajhat	0	0	340	340	0	340	0	0	0	0
2323	Berugram	0	0	1181	1181	0	1111	0	70	0	0
2324	Bayda	0	0	112	112	0	112	0	0	0	0
2325	Kalna	0	0	330	330	0	326	0	4	0	0
2326	Sultanpur	0	0	170.2	165	5.2	160	0	0	0	5
2327	Daiyar	0	0	24	20	4	16	0	0	0	4
2328	Amral	0	0	188	180	8	100	0	0	0	80
2329	Sadhanpur	0	0	214	214	0	214	0	0	0	0
2330	Punshur	0	0	120	120	0	120	0	0	0	0
2331	Shibrambati	0	0	40	40	0	40	0	0	0	0
2332	Bonwai	0	0	400	400	0	400	0	0	0	0
2333	Chak Narayanpur	0	0	50	50	0	50	0	0	0	0
2334	Tarul	0	0	70	70	0	64.3	2	0	0	3.7
2335	Narayanpur Chak	0	0	40	40	0	40	0	0	0	0
2336	Kule	0	0	188.7	188.7	0	188.7	0	0	0	0
2337	Ukhrid	0	0	496.2	496.2	0	494	2	0	0	0.2
2338	Khantikar	0	0	62.7	62.7	0	40	7.3	3.4	0	12

Name of three most important commodities manufactured			Name of Village	Serial Number
First	Second	Third		
120	121	122	2	1

			Beldanga	2298
			Metedanga	2299
			Nikunjapur	2300
			Lodna	2301
			Banamalipur	2302
			Bichkhara	2303
			Nabagram	2304
		Muster Oil	Keleti	2305
Rice		Muster Oil	Kumirkola	2306
Rice		Muster Oil	Rupsa	2307
Rice		Muster Oil	Dharmmapur	2308
Rice	Oil		Gharkura	2309
Rice	Oil		Naricha	2310
			Maladharpur	2311
Rice	Oil		Khejurhati	2312
Rice	Oil		Aradanga	2313
Rice	Oil		Hamirpur	2314
			Khadaghosh	2315
			Sarifpur	2316
			Kapshit	2317
			Jot Newazi	2318
			Syamadanga	2319
			Barisiali	2320
			Bamanari	2321
			Dubrajhat	2322
Rice	Muri Kal	Bekary	Berugram	2323
			Bayda	2324
			Kalna	2325
Rice		Oil	Sultanpur	2326
Rice		Oil	Daiyar	2327
Rice		Oil	Amral	2328
Rice	Oil		Sadhanpur	2329
Rice	Oil		Punshur	2330
Rice	Oil		Shibrambati	2331
			Bonwai	2332
			Chak Narayanpur	2333
			Tarul	2334
			Narayanpur Chak	2335
Rice			Kule	2336
Rice			Ukhrid	2337
			Khantikar	2338

Census of India 2011  
Amenities and Land use

Serial Number	Name fo Village	Location code no.	Total area of the village ( in hectares rounded up to one decimal place)	Total population ( 2011 census )	Number of households (2011 census)	Number of educational amenities availab village, the distance range code viz; a for for 10+ kms of nearest place where fa							
						Pre-Primary school (PP)	Primary school (P)	Middle school (M)	Secondary School (S)	Senior Secondary school (SS)	Degree college of arts science & commerce (ASC)	Engineering college(EC)	Medical college (MC)
1	2	3	4	5	6	7	8	9	10	11	12	13	14
2339	Karimpur	320888	95.1	718	152	1	1	b	a	b	c	c	c
2340	Munsabpur	320889	131.7	489	124	1	1	a	a	c	c	c	c
2341	Jot Dharmmadas	320890	46.8	248	62	1	1	a	a	a	c	c	c
2342	Onari	320891	770.1	6008	1372	6	5	1	1	1	c	c	c
2343	Gayespur	320892	236.1	1028	254	1	1	a	a	a	c	c	c
2344	Enayetnagar	320893	97.1	953	205	1	1	a	a	b	c	c	c
2345	Ulkunda	320894	43.7	1096	236	1	1	a	a	a	c	c	c
2346	Telun	320895	187	1383	323	2	2	1	a	a	c	c	c
2347	Shikarpur	320896	112	815	199	1	1	a	a	a	c	c	c
2348	Krishnanagar	320897	309.4	1367	314	1	1	a	a	a	c	c	c
2349	Alipur	320898	164.2	1546	361	2	2	a	a	a	c	c	c
2350	Maur	320899	54.1	591	134	1	1	a	a	a	c	c	c
2351	Nichintapur	320900	76.8	1312	310	1	1	2	1	2			1
2352	Chandipur	320901	147.5	502	109	1	1	b		a	c	c	c
2353	Napara	320902	247.7	1613	366	2	2	a	a	a	c	c	c
2354	Masila	320903	173	1253	307	1	1	a	a	a	c	c	c
2355	Shashanga	320904	373.7	2333	531	3	3	2	2	2	c	c	c
2356	Wania	320905	77.3	1195	253	1	1	a	a	a	c	c	c
2357	Palashdanga	320906	61.9	1067	245	1	1	a	a	a	c	c	c
2358	Chak Sultan	320907	54.4	251	59	1	1	b	a	a	c	c	c
2359	Padua	320908	106.9	517	128	1	1	a	a	a	c	c	c
2360	Salun	320909	280	3134	746	3	2	1	1	a	c	c	c
2361	Atkulya	320910	257.6	1087	231	2	1		a	a	c	c	c
2362	Gaitanpur	320911	373.9	2640	564	2	2		a	a	c	c	c
2363	Tildanga	320912	74.5	834	189	1	1	a	a	a	c	c	c
2364	Rayour	320913	75.7	426	106	1	1	a	a	a	c	c	c
2365	Keshabpur	320914	110.1	2931	676	3	3			a	c	c	c
2366	Khundkuri	320915	402.4	1389	331	1	1	a	a	a	c	c	c
2367	Shankari	320916	1081.7	4776	1147	4	3	2	1	1	c	c	c
2368	Aimakheger	320917	55.2	0	0								
2369	Kulchaura	320918	45.9	1159	259	1	1	1	a	a	c	c	c
2370	Huria	320919	77.5	1980	455	2	2	1	1	1	c	c	c
2371	Kamalpur	320920	1020.2	9757	2230	5	5	1	a	a	b	c	b
2372	Keudia	320921	139.8	1982	441	1	1	a	a	a	b	b	b
2373	Jubila	320922	855.5	5761	1366	4	4	1	1	1	c	c	c
2374	Chak Badulia	320923	49.8	211	45	2	2	a	a	a	2	b	b
2375	Sagrai	320924	207	1755	417	3	3	1	1	1	c	c	c
2376	Badulia	320925	365.7	3905	895	2	2	a	a	a	c	c	c
2377	Punia	320926	59.9	416	69	1	1	a	a	a	c	c	c
2378	Taraposh	320927	165.9	953	218	1	1	a	a	b	c	c	c
2379	Aladipur	320928	180.5	1106	240	1	1	a	a	a	c	c	c
2380	Krishnapur Kukra	320929	160.2	1030	223	1	1	a	a	a	c	c	c
2381	Chagram	320930	854.8	3138	721	3	3	1	1	a	c	c	c

**- Village Directory**

(As in 2009)

le. (If not available within the < 5 Kms, b for 5-10 Kms and c if facility is available is given).						Number of Medical Amenities available. (If not available within the village, the distance range code viz; a for < 5 Kms, b for 5-10 Kms and c for 10+ kms of nearest place where facility is available is given).						Name of Village	Serial Number					
Management institute (MI)	Polytechnic (Pt)	Vocational training school /ITI	Non-formal training centre (NFTC)	Special school for disabled (SSD)	Others (specify)	Community health centre (CHC)	Primary health centre (PHC)	Primary health sub centre (PHS)	Maternity and child welfare centre (MCWC)	T.B. clinic (TBC)	Hospital-allopathic (HA)			Hospital-alternative medicine (HO)	Dispensary (D)	Veterinary hospital (VH)	Mobile health clinic (MHC)	Family welfare centre (FWC)
15	16	17	18	19	20	21	22	23	24	25	26	27	28	29	30	31	2	1
c	c	c	c	c	c	c	b	b	c	c	c	c	c	c	c	c	Karimpur	2339
c	c	c	c	c	c	c	b	a	c	c	c	c	a	c	c	c	Munsabpur	2340
c	c	a		c		c	b	a	c	c	c	c	a	c	c	c	Jot Dharmadas	2341
		1		c		c	b		1	c	c	c	c	3	c	c	Onari	2342
c	c	c	c		1	c	a		1	c	c	c	c	a	a	c	Gayespur	2343
c	c	c	a		1	c	a	a	c	c	c	c	a	a	c	c	Enayetnagar	2344
c	c	c	c	c			a	a	c	c	c	c	c	c			Ulkunda	2345
c	c	c	c	c			b	a	c	c	c	c	c	c			Telun	2346
c	c	c	c	c			b	a	c	c	c	c	c	c			Shikarpur	2347
c	c	c	c	c		c	b	a	c	c	c	c		a	c	c	Krishnanagar	2348
c	c	c	c	c		c	b	a	c	c	c	c	a	c	c	c	Alipur	2349
c	c	c	c	c		c	b	a	c	c	c	c	a	a	c	c	Maur	2350
c	c	c	c	c	c	1	1	1	c	c	c	c					Nichintapur	2351
c	c	c	c	c	c		a	b	a	c	c	c	c	b	b		Chandipur	2352
c	c	c	c	c		c	b	a	c	c	c	c	c	c	c	c	Napara	2353
c	c	c	c	c		c	c	b	c	c	c	c	c	c	c	c	Masila	2354
c	c	c	c	c		c	c		1	c	c	c	c	c	c	c	Shashanga	2355
c	c	c	c	c		c	b	a	c	c	c	c	a	a	c	c	Wania	2356
c	c	c	c	c		c	c	a	c	c	c	c	c	c	c	c	Palashdanga	2357
c	c	c	c	c		c	c	a	c	c	c	c	c	c	c	c	Chak Sultan	2358
c	c	c	c	c		c	c	a	c	c	c	c	c	c	c	c	Padua	2359
c	c	c	c	c	c	b	b		1	b	c	c	c	b		c	Salun	2360
c	c	c	c	c	c	c	b	a	b	c	c	c	c	c	c	c	Atkulya	2361
c	c	c	c	c	c	b	b	a	b	c	c	c	b	b		b	Gaitanpur	2362
c	c	c	c	c	c	c	b	a	c	c	c	c	c	c	c	c	Tildanga	2363
c	c	c	c	c		c	b	b	c	b	c	c	b	c	c	b	Rayour	2364
	c	c	c			a	c	c	c	c	c	c		b		c	Keshabpur	2365
c	c	c	c	c	c	1	1	1	c	c	c	c	c	c		c	Khundkuri	2366
c	c	c	c	c		c	c	a	c	c	c	c	c	c	c	c	Shankari	2367
																	Aimakheger	2368
c	c	c	c	c	c	b	a	a	c	c	c	c	a	c	c	c	Kulchaura	2369
c	c	c	c	c	c	b	a	a	c	c	c	c	a	a	b	c	Huria	2370
b	b	b	b	b	b	b		b	b	b	b	b	2	b	b	b	Kamalpur	2371
c	b	b	b	b	b	b	c	a	b	b	b	b	b	b	b	b	Keudia	2372
c	c	c	c	c	c	c	c		1	c	b	b	b	b	b	b	Jubila	2373
c	b	b	b	b	b	b	b	b	b	b	b	b	b	b	b	b	Chak Badulia	2374
c	c	c	c	c		c	b		1	c	c	c	c	c	b	c	Sagrai	2375
c	c	c	c	c		c	b	a	c	c	c	c	c	b	c	c	Badulia	2376
c	c	c		c		c	b	b	c	c	c	c	c	b		c	Punia	2377
c	c	c	c	c	c	c	b	b	c	c	c	c	a	a	c	c	Taraposh	2378
c	c	c	c	c	c	c	b	a	c	c	c	c	a	c	c	c	Aladipur	2379
c	c	c	c		1	c	a	a	c	c	c	c	a	a	c	c	Krishnapur Kukra	2380
c	c	c	c	c		c	a		1	c	c	c	c	2	c	c	Chagram	2381

Serial Number	Name fo Village	Number of Non-Government Medical Amenities available.							Availability of drinking water - Yes / No							
		Charitable non Govt. hospital/Nursing home.	Medical practitioner with MBBS Degree	Medical practitioner with other degree	Medical practitioner with no degree	Traditional practitioner and faith healer	Medicine Shop	Others	Tap water (Treated/Untreated)	Well water (Covered / Uncovered well)	Hand Pump	Tube wells / Bore well	Spring	River / Canal	Tank / Pond / Lake	Others
1	2	32	33	34	35	36	37	38	39	40	41	42	43	44	45	46
2339	Karimpur	0	0	0	0	0	0	0	No	No	Yes	No	No	Yes	Yes	No
2340	Munsabpur	0	0	0	0	0	0	0	No	No	Yes	No	No	No	Yes	No
2341	Jot Dharmmadas	0	0	0	0	0	0	0	No	No	Yes	Yes	No	No	Yes	No
2342	Onari	0	0	3	2	0	0	0	No	No	Yes	Yes	No	No	Yes	No
2343	Gayespur	0	0	0	0	0	0	0	Yes	No	Yes	No	No	Yes	Yes	No
2344	Enayetnagar	0	0	0	0	0	0	0	No	No	Yes	No	No	Yes	Yes	No
2345	Ulkunda	0	0	0	0	0	0	0	No	No	Yes	No	No	No	Yes	No
2346	Telun	0	0	0	1	0	0	0	No	No	Yes	No	No	No	Yes	No
2347	Shikarpur	1	0	0	0	0	0	0	Yes	No	Yes	No	No	No	Yes	No
2348	Krishnanagar	0	0	0	0	0	0	0	No	No	Yes	Yes	No	Yes	Yes	No
2349	Alipur	2	0	0	0	0	0	0	No	No	Yes	No	No	No	Yes	No
2350	Maur	0	0	0	0	0	0	0	No	No	Yes	Yes	No	Yes	Yes	No
2351	Nichintapur	0	0	1	1	0	1	0	No	No	Yes	No	No	No	Yes	No
2352	Chandipur	0	0	1	0	0	1	0	No	No	Yes	No	No	No	Yes	No
2353	Napara	0	0	0	1	0	0	0	No	No	Yes	Yes	No	No	Yes	No
2354	Masila	0	0	0	1	0	1	0	No	No	Yes	Yes	No	No	Yes	No
2355	Shashanga	0	0	0	1	0	0	0	No	No	Yes	Yes	No	No	Yes	No
2356	Wania	0	0	0	0	0	0	0	No	No	Yes	Yes	No	Yes	Yes	No
2357	Palashdanga	0	0	0	0	0	0	0	No	No	Yes	Yes	No	No	Yes	No
2358	Chak Sultan	0	0	0	0	0	0	0	No	No	Yes	No	No	No	No	No
2359	Padua	0	0	0	1	0	0	0	No	No	Yes	Yes	No	No	Yes	No
2360	Salun	0	0	1	1	0	2	0	No	No	Yes	No	No	No	Yes	No
2361	Atkulya	0	0	0	0	0	0	0	No	No	Yes	No	No	Yes	Yes	No
2362	Gaitanpur	0	0	0	2	0	0	0	No	No	Yes	No	No	Yes	Yes	No
2363	Tildanga	0	0	0	0	2	0	0	No	No	Yes	No	No	Yes	Yes	No
2364	Rayour	0	0	0	0	0	0	0	No	No	Yes	No	No	No	No	No
2365	Keshabpur	0	0	0	0	0	0	0	No	No	Yes	Yes	No	Yes	No	No
2366	Khundkuri	0	0	0	0	0	0	0	No	No	Yes	No	No	Yes	Yes	No
2367	Shankari	0	0	0	0	0	0	0	No	No	Yes	Yes	No	No	Yes	No
2368	Aimakheger															
2369	Kulchaura	0	0	0	0	0	0	0	No	No	Yes	No	No	Yes	Yes	No
2370	Huria	0	0	0	0	0	0	0	No	No	Yes	Yes	No	Yes	Yes	No
2371	Kamalpur	0	0	0	2	0	2	0	No	No	Yes	Yes	No	Yes	Yes	No
2372	Keudia	0	0	0	0	0	0	0	No	No	Yes	No	No	Yes	Yes	No
2373	Jubila	1	1	0	1	1	0	0	Yes	No	Yes	Yes	No	Yes	Yes	Yes
2374	Chak Badulia	0	0	1	1	0	1	0	Yes	No	Yes	No	No	Yes	Yes	Yes
2375	Sagrai	0	0	0	4	0	4	0	Yes	No	Yes	Yes	No	No	No	No
2376	Badulia	0	0	0	2	0	5	0	Yes	No	Yes	Yes	No	Yes	No	No
2377	Punia	0	0	0	2	0	0	0	No	No	Yes	Yes	No	Yes	No	No
2378	Taraposh	0	0	0	0	0	0	0	No	No	Yes	No	No	Yes	Yes	No
2379	Aladipur	0	0	0	0	0	0	0	No	No	Yes	No	No	Yes	Yes	No
2380	Krishnapur Kukra	0	0	0	0	0	0	0	No	No	Yes	Yes	No	Yes	Yes	No
2381	Chagram	0	1	1	2	0	2	0	Yes	No	Yes	Yes	No	No	Yes	No



Availability of toilet & others Yes / No				Communication and transport facilities (If amenities available code -Yes is given except for Village Pin Code ,If not available within the village , the distance range code viz; a for < 5 Kms, b for 5-10 Kms and c for 10+ kms of nearest place where facility is available is given).								Comm Pin C	
Community toilet including bath.	Community toilet excluding bath.	Rural sanitary mart or sanitary hardware outlet available near the village.	Community bio- gas or recycle of waste for productive use.	Post office(PO)	Sub post office (SPO)	Post & Telegraph office (P&TO)	Village Pin Code	Telephones (Land lines)	Public call office (PCO)	Mobile phone coverage	Name of Village	Serial Number	Serial Number
47	48	49	50	51	52	53	54	55	56	57	2	1	1
No	No	No	No	b	c	c	713142	Yes	Yes	b	Karimpur	2339	2339
No	No	No	No	a	a	c	713142	Yes	Yes	Yes	Munsabpur	2340	2340
No	No	No	No	b	a	c	713142	Yes	a	Yes	Jot Dharmmadas	2341	2341
No	No	No	No	b	Yes	c	713142	Yes	Yes	Yes	Onari	2342	2342
No	No	No	No	a	b	c	713423	Yes	a	Yes	Gayespur	2343	2343
No	No	No	No	a	b	c	713423	Yes	a	Yes	Enayetnagar	2344	2344
No	No	No	No	a	c	c	713424	Yes	Yes	Yes	Ulkunda	2345	2345
No	No	No	No	Yes	c	c	713427	Yes	Yes	Yes	Telun	2346	2346
No	No	No	No	a	c	c	713424	Yes	Yes	Yes	Shikarpur	2347	2347
No	No	No	No	a	b	c	713423	Yes	Yes	Yes	Krishnanagar	2348	2348
No	No	No	No	a	a	c	713142	Yes	Yes	Yes	Alipur	2349	2349
No	No	No	No	a	b	c	713142	b	b	Yes	Maur	2350	2350
No	No	Yes	No	Yes	Yes	Yes	713142	a	b	c	Nichintapur	2351	2351
No	No	No	No	a		c	713142	a	b	c	Chandipur	2352	2352
No	No	No	No	c	a	c	713423	Yes	a	Yes	Napara	2353	2353
No	No	No	No	c	Yes	c	713142	Yes	Yes	Yes	Masila	2354	2354
No	No	No	No	c	Yes	c	713142	Yes	Yes	Yes	Shashanga	2355	2355
No	No	No	No	a	b	c	713424	Yes	Yes	Yes	Wania	2356	2356
No	No	No	No	c	a	c	713424	Yes	a	Yes	Palashdanga	2357	2357
No	No	No	No	c	a	c	713424	a	a	Yes	Chak Sultan	2358	2358
No	No	No	No	c	a	c	713142	Yes	a	Yes	Padua	2359	2359
No	No	No	No	Yes	b	c	713103	Yes	Yes	Yes	Salun	2360	2360
No	No	No	No	Yes	Yes	c	713103	Yes	Yes	Yes	Atkulya	2361	2361
No	No	No	No	Yes	Yes	c	713103	Yes	Yes	Yes	Gaitanpur	2362	2362
No	No	No	No	Yes	Yes	c	713103	Yes	Yes	Yes	Tildanga	2363	2363
No	No	No	No	c	b	c	713424	c	a	c	Rayour	2364	2364
No	No	No	No	c	a	c	713424	Yes	Yes	b	Keshabpur	2365	2365
No	No	No	No	c	Yes	c	713424	Yes	Yes	c	Khundkuri	2366	2366
No	No	No	No	c	Yes	c	713424	Yes	Yes	Yes	Shankari	2367	2367
											Aimakheger	2368	2368
No	No	No	No	a	b	c	713424	Yes	Yes	Yes	Kulchaura	2369	2369
No	No	No	No	Yes	b	c	713424	Yes	a	Yes	Huria	2370	2370
No	No	No	No	b	b	c	713101	Yes	Yes	Yes	Kamalpur	2371	2371
No	No	No	No	b	a	b	713424	Yes	a	Yes	Keudia	2372	2372
No	No	No	No	c	Yes	c	713424	Yes	b	Yes	Jubila	2373	2373
No	No	No	No	b	b	b	713424	Yes	a	Yes	Chak Badulia	2374	2374
No	No	No	No	Yes	b	c	713424	Yes	Yes	Yes	Sagrai	2375	2375
No	No	No	No	a	b	c	713424	Yes	Yes	Yes	Badulia	2376	2376
No	No	No	No	a	b	c	713423	Yes	Yes	Yes	Punia	2377	2377
No	No	No	No	a	a	c	713423	a	a	Yes	Taraposh	2378	2378
No	No	No	No	a	b	c	713424	Yes	a	Yes	Aladipur	2379	2379
No	No	No	No	a	c	c	713423	Yes	a	Yes	Krishnapur Kukra	2380	2380
Yes	No	No	No	Yes	c	c	713423	Yes	Yes	Yes	Chagram	2381	2381

unication and transport facilities (If amenities available code -Yes is given except for Village ode ,If not available within the village , the distance range code viz; a for <5 Kms, b for 5-10 Kms and c for 10+ kms of nearest place where facility is available is given).

Village connected to highways,vill (If amenities available code -Yes village , the distance range code and c for 10+ kms of nearest place

Name of Village	Internet cafés/ Common service centre (CSC)	Private courier facility	Bus service (Public & Private)	Railway stations	Auto/Modified Autos	Taxis and Vans	Tractors	Cycle-pulled rickshaws(Manual & Machine driven)	Carts driven by animals	Sea /River ferry service	Connected to national highway(NH)	Connected to state highway(SH)	Connected to major district road (MDR)	Connected to others district road	Pucca roads	Kutchcha roads
2	58	59	60	61	62	63	64	65	66	67	68	69	70	71	72	73
Karimpur	c	c	b	c	c	b	Yes	Yes	Yes	c	c	c	b	Yes	Yes	a
Munsabpur	c	c	a	c	c	Yes	a	Yes	Yes	c	c	c	b	b	Yes	Yes
Jot Dharmadas	c	c	a	c	b	Yes		Yes	Yes	c	c	c	a	a	Yes	Yes
Onari	c	c	a	c	a	Yes	a	Yes	Yes	c	c	c	Yes	a	Yes	Yes
Gayespur	c	a	Yes	c	a	Yes	Yes	Yes	Yes	c	c	b	a	a	Yes	Yes
Enayetnagar	c	Yes	a	c	a	Yes	Yes	Yes	Yes	c	c	c	a	a	a	Yes
Ulkunda	b	c	Yes	c	c	Yes	Yes	Yes	Yes	c	c	c	b	Yes	Yes	Yes
Telun	c	c	Yes	c	c	Yes	Yes	Yes	Yes	c	c	c	a	Yes	Yes	Yes
Shikarpur	c	c	Yes	c	c	Yes	Yes	Yes	Yes	c	c	c	a	Yes	Yes	Yes
Krishnanagar	c	b	Yes	c	c	a	Yes	Yes	Yes	c	c	b	b	Yes	Yes	Yes
Alipur	c	c	a	c	b	Yes	a	Yes	Yes	c	c	b	Yes	a	Yes	Yes
Maur	c	b	Yes	c	a	a	Yes	Yes	Yes	c	c	b	b	a	Yes	Yes
Nichintapur	c	c	Yes	c	c	Yes	c	Yes	Yes	a	c	c	Yes	c	Yes	Yes
Chandipur	c	c	Yes	c	c	a	Yes	a	Yes	a	c	b	b	c	Yes	Yes
Napara	c	c	Yes	c	c	c	c	Yes	Yes	b	c	b	Yes	Yes	Yes	Yes
Masila	c	c	Yes	c	c	Yes	Yes	Yes	Yes	b	c	b	Yes	Yes	a	Yes
Shashanga	c	c	Yes	c	c	c	Yes	Yes	Yes	b	c	b	Yes	a	Yes	Yes
Wania	c	c	Yes	c	c	a	Yes	Yes	Yes	c	c	b	c	a	Yes	Yes
Palashdanga	c	b	a	c	c	c	c	b	Yes	b	c	b	b	b	a	Yes
Chak Sultan	c	c	a	c	b	c	c	a	Yes	b	c	b	a	a	a	Yes
Padua	c	c	Yes	c	c	c	Yes	Yes	Yes	b	c	b		c	Yes	Yes
Salun	c	c	Yes	c	c	Yes	Yes	Yes	Yes	a	c	c	Yes	Yes	Yes	Yes
Atkulya	c	c	a	c	b	a	Yes	Yes	Yes	a	c	c	a	a	Yes	Yes
Gaitanpur	c	c	a	c	a	a	Yes	Yes	Yes	Yes	c	c	a	a	a	Yes
Tildanga	c	c	Yes	c	c	Yes	Yes	Yes	Yes	Yes	c	c	Yes	a	Yes	Yes
Rayour	c	c	a	c	b	a	a	a	a	c	c	b	a	a	a	a
Keshabpur	b	b	Yes	c	c	Yes	Yes	Yes	b	b	c	a		Yes	Yes	Yes
Khundkuri	c	c	Yes	c	c	Yes	Yes	Yes	a	c	c	b		Yes	Yes	Yes
Shankari	c	c	Yes	c	c	c	c	Yes	Yes	b	c	b	b	b	Yes	Yes
Aimakheger																
Kulchaura	c	a	a	c	Yes	Yes	Yes	Yes	Yes	b	b	a	a	a	a	Yes
Huria	c	a	a	c	a	Yes	Yes	Yes	Yes	b	b	a	a	a	a	Yes
Kamalpur	b	Yes	Yes	b	Yes	Yes	Yes	Yes	Yes	a	a		Yes	Yes	Yes	Yes
Keudia	b	b	a	b	b	b	c	Yes	a	c	b	a	a	a	a	Yes
Jubila	c	c	a	b	c	a	b	Yes	c	b	c			c	a	Yes
Chak Badulia	b	b	Yes	b	b	b	b	Yes	a	b	b	Yes		a	a	Yes
Sagrai	Yes	c	Yes	b	c	Yes	Yes	Yes	Yes	c	c	Yes		Yes	Yes	a
Badulia	a	c	Yes	b	c	Yes	Yes	a	Yes	c	c	Yes		Yes	Yes	Yes
Punia	a	c	a	b	c	Yes	Yes	b	Yes	c	c		a		a	Yes
Taraposh	a	a	a	a	a	Yes	Yes	Yes	Yes	c	c	a	a	a	a	Yes
Aladipur	b	a	a	b	a	Yes	Yes	Yes	Yes	c	c	a	a	a	a	Yes
Krishnapur Kukra	c	a	Yes	b	a	Yes	Yes	Yes	Yes	c	c	b		Yes	Yes	Yes
Chagram	c	c	Yes	b	b	Yes	Yes	Yes	Yes	Yes	c	c	c	Yes	Yes	a

age roads, banks & credit societies is given, If not available within the viz; a for < 5 Kms, b for 5-10 Kms where facility is available is given).														Availability of miscellaneous facilities (If amenities available code -Yes is given, If not available within the village , the distance range code viz; a for < 5 Kms, b for 5-10 Kms and c for 10+ kms of nearest place where facility is available is given).		Ava within
Water bounded macadam(WBM) roads	Navigable waterway (river/canal)(NW)	Footpaths (FP)	Commercial & Co-operative Banks	ATM	Agricultural Credit Societies	Self-Help Group (SHG)	Public distribution system (PDS) shop	Mandis / Regular market	Weekly Haat	Agricultural marketing society	Integrated Child Development Scheme (Nutritional Centres)	Anganwadi Centre (Nutritional Centres)	Others (Nutritional Centres)	Name of Village	Serial Number	Serial Number
74	75	76	77	78	79	80	81	82	83	84	85	86	87	2	1	1
Yes	c	c	b	c	c	Yes	Yes	c	b	c	Yes	Yes	c	Karimpur	2339	2339
	c	Yes	b	c	c	Yes	c	c	a	c	Yes	Yes	Yes	Munsabpur	2340	2340
		Yes	b	c	c	Yes	a	c	a	c	Yes	Yes	Yes	Jot Dharmmas	2341	2341
		Yes	a	c	Yes	Yes	a	c	Yes	c	Yes	Yes	Yes	Onari	2342	2342
	Yes	Yes	a	c	c	Yes	Yes	c	a	a	c	Yes	c	Gayespur	2343	2343
	Yes	Yes	a	c	c	Yes	a	c	a	b	c	Yes	c	Enayetnagar	2344	2344
Yes		Yes	b	c	c	Yes	a	c	b	c	c	Yes	Yes	Ulkunda	2345	2345
Yes		Yes	b	c	c	Yes	Yes	c	a	c	c	Yes	Yes	Telun	2346	2346
Yes		Yes	b	c	c	Yes	a	c	a	c	c	Yes	Yes	Shikarpur	2347	2347
	Yes	Yes	b	c	c	Yes	Yes	Yes	Yes	Yes	Yes	Yes	Yes	Krishnanagar	2348	2348
	c	Yes	a	c	c	Yes	c	c	a	c	Yes	Yes	Yes	Alipur	2349	2349
	Yes	Yes	b	c	c	Yes	a	c	a	c	b	Yes	c	Maur	2350	2350
c	Yes	Yes	Yes	c	Yes	Yes	Yes	b	Yes	Yes	Yes	Yes	Yes	Nichintapur	2351	2351
c	c	c	Yes	c	c	Yes	Yes	b	Yes	Yes	Yes	Yes	Yes	Chandipur	2352	2352
c	b	Yes	c	c	c	Yes	a	c	b	c	Yes	Yes	Yes	Napara	2353	2353
c	b	Yes	c	c	c	Yes	Yes	Yes	a	a	Yes	Yes	Yes	Masila	2354	2354
c	b	Yes	c	c	c	Yes	Yes	c	a	c	Yes	Yes	Yes	Shashanga	2355	2355
Yes	Yes	Yes	b	c	c	Yes	Yes	c	a	c	b	Yes	c	Wania	2356	2356
b	Yes	c	c	c	Yes	a	c	a	c	c	Yes	Yes	Yes	Palashdanga	2357	2357
b	Yes	c	c	c	b	a	c	a	c	Yes	a	Yes	Yes	Chak Sultan	2358	2358
c		Yes	c	c	c	b	a	c	a	c	Yes	a	Yes	Padua	2359	2359
		Yes	b	c	Yes	Yes	Yes	c	Yes	c	Yes	Yes	Yes	Salun	2360	2360
a		Yes	b	c	c	Yes	a	c	a	c	Yes	Yes	Yes	Atkulya	2361	2361
	Yes	Yes	b	c	c	Yes	Yes	c	a	Yes	Yes	Yes	Yes	Gaitanpur	2362	2362
			a	c	c	a	a	c	a	c	Yes	Yes	Yes	Tildanga	2363	2363
	Yes		a	c	c	Yes	c	c	a	b	Yes	Yes	Yes	Rayour	2364	2364
		Yes	Yes	c	c	Yes	Yes	c	Yes	c	Yes	Yes	Yes	Keshabpur	2365	2365
	Yes	Yes	b	c	Yes	Yes	a	c	Yes	c	Yes	Yes	Yes	Khundkuri	2366	2366
b	Yes	c	c	c	Yes	Yes	Yes	c	a	c	Yes	Yes	Yes	Shankari	2367	2367
														Aimakheger	2368	2368
	Yes	Yes	a	b	c	Yes	a	c	a	a	a	c	Yes	Kulchaura	2369	2369
	Yes	Yes	a	b	c	Yes	Yes	c	Yes	Yes	b	Yes	c	Huria	2370	2370
Yes	Yes	Yes	Yes	a	b	Yes	Yes	Yes	Yes	b	b	Yes	b	Kamalpur	2371	2371
Yes	Yes	Yes	a	b	c	Yes	Yes	c	a	a	a	Yes	Yes	Keudia	2372	2372
a	c	Yes	a	b	Yes	Yes	Yes	c	Yes	a	a	Yes	Yes	Jubila	2373	2373
a	a	b	a	b	c	Yes	Yes	c	a	a	a	Yes	Yes	Chak Badulia	2374	2374
		Yes	Yes	c	Yes	Yes	Yes	Yes	Yes	c	Yes	Yes	Yes	Sagrai	2375	2375
	Yes	Yes	Yes	c	c	Yes	Yes	Yes	Yes	Yes	c	a	Yes	Badulia	2376	2376
	Yes		b	c	c	Yes	a	c	Yes	c	b	Yes	Yes	Punia	2377	2377
	Yes	Yes	a	c	c	Yes	b	c	a	a	a	Yes	c	Taraposh	2378	2378
	Yes	Yes	a	c	c	Yes	Yes	c	a	a	a	Yes	a	Aladipur	2379	2379
	Yes	Yes	a	c	c	Yes	a	c	a	a	b	Yes	c	Krishnapur Kukra	2380	2380
		Yes	Yes	b	c	Yes	Yes	Yes	Yes	b	c	Yes	Yes	Chagram	2381	2381

Availability of miscellaneous facilities (If amenities available code -Yes is given, If not available the village, the distance range code viz; a for < 5 Kms, b for 5-10 Kms and c for 10+ kms of nearest place where facility is available is given).

Availability of electricity (Yes/No)

Name of Village	ASHA (Accredited Social Health Activist)	Community centre with/without TV	Sports Field,	Sports Club / Recreation Centre	Cinema / Video Hall	Public Library	Public Reading Room	Newspaper Supply	Assembly Polling station	Birth & Death Registration Office	Power Supply for Domestic Use (ED)	Power Supply for Agricultural Use (EAG)	Power Supply for Commercial Use (EC)	Power Supply for All Uses (EA)
2	88	89	90	91	92	93	94	95	96	97	98	99	100	101
Karimpur	Yes	c	b	Yes	c	b	Yes	Yes	Yes	b	Yes	Yes	Yes	Yes
Munsabpur	Yes	c	a	Yes	c	a	a	Yes	a	a	Yes	Yes	Yes	Yes
Jot Dharmadas	b	Yes	a	a	c	a	a	Yes	a	a	Yes	No	Yes	No
Onari	b	c	Yes	Yes	c	Yes	c	Yes	Yes	a	Yes	No	Yes	No
Gayespur	Yes	c	Yes	a	b	Yes	a	Yes	Yes	a	Yes	Yes	No	No
Enayetnagar	Yes	c	a	a	b	a	a	Yes	Yes	a	Yes	Yes	No	No
Ulkunda	Yes	c	a	Yes	c	b	b	Yes	Yes	a	Yes	Yes	No	No
Telun	Yes	c	Yes	Yes	c	b	b	Yes	Yes	a	Yes	Yes	No	No
Shikarpur	Yes	c	a	Yes	c	b	b	Yes	Yes	a	Yes	Yes	No	No
Krishnanagar	Yes	Yes	Yes	Yes	Yes	Yes	Yes	Yes	Yes	a	Yes	Yes	No	No
Alipur	Yes	c	a	Yes	c	a	a	Yes	Yes	a	Yes	Yes	Yes	Yes
Maur	Yes	b	Yes	b	a	c	c	Yes	a	a	Yes	Yes	No	No
Nichintapur	Yes	Yes	Yes	Yes	Yes	Yes	Yes	Yes	Yes	Yes	Yes	Yes	Yes	Yes
Chandipur	Yes	Yes	Yes	Yes	Yes	Yes	Yes	Yes	Yes	Yes	Yes	Yes	Yes	Yes
Napara	Yes	Yes	Yes	c	c	c	c	Yes	a	Yes	a	Yes	Yes	Yes
Masila	Yes	c	Yes	c	c	c	c	a	Yes	a	Yes	Yes	Yes	Yes
Shashanga	Yes	c	Yes	c	c	c	c	a	Yes	Yes	Yes	Yes	Yes	Yes
Wania	Yes	b	Yes	b	a	c	c	Yes	Yes	a	Yes	Yes	No	No
Palashdanga	Yes	b	Yes	c	c	c	c	Yes	Yes	Yes	Yes	Yes	Yes	Yes
Chak Sultan	Yes	b	a	c	c	c	c	a	a	a	Yes	Yes	Yes	Yes
Padua	Yes	c	c	c	c	c	c	a	a	b	Yes	Yes	Yes	Yes
Salun	Yes	b	Yes	Yes	Yes	Yes	Yes	Yes	Yes	a	Yes	Yes	Yes	Yes
Atkulya	Yes	c	a	Yes	c	c	c	Yes	Yes	a	Yes	No	No	No
Gaitanpur	Yes	c	Yes	Yes	c	Yes	Yes	Yes	Yes	a	Yes	No	No	No
Tildanga	Yes	c	Yes	Yes	c	c	c	Yes	Yes	a	Yes	Yes	Yes	Yes
Rayour	Yes	Yes	Yes	Yes	Yes	Yes	Yes	Yes	Yes	a	Yes	No	No	No
Keshabpur	Yes	Yes	Yes	Yes	Yes	Yes	Yes	c	Yes	a	Yes	Yes	Yes	Yes
Khundkuri	Yes	Yes	Yes	Yes	c	c	c	b	Yes	a	Yes	Yes	Yes	Yes
Shankari	Yes	b	Yes	c	c	c	c	a	Yes	a	Yes	Yes	Yes	Yes
Aimakheger														
Kulchaura	Yes	a	Yes	c	a	c	c	c	Yes	a	Yes	Yes	No	No
Huria	Yes	b	Yes	c	c	a	a	Yes	Yes	a	Yes	Yes	No	No
Kamalpur	Yes	Yes	b	b	b	b	b	Yes	Yes	Yes	Yes	No	No	No
Keudia	c	a	Yes	b	b	a	a	Yes	Yes	a	Yes	Yes	Yes	Yes
Jubila	Yes	a	Yes	b	Yes	b	b	Yes	Yes	a	Yes	Yes	Yes	Yes
Chak Badulia	b	a	Yes	b	b	b	b	Yes	Yes	a	Yes	Yes	Yes	Yes
Sagrai	Yes	Yes	Yes	c	c	b	c	Yes	Yes	Yes	Yes	No	Yes	No
Badulia	Yes	a	Yes	b	c	b	c	Yes	Yes	Yes	Yes	Yes	Yes	Yes
Punia	Yes	b	a	b	c	b	c	Yes	a	b	Yes	No	No	No
Taraposh	Yes	a	a	a	a	a	a	Yes	Yes	a	Yes	Yes	No	No
Aladipur	Yes	Yes	a	a	b	a	a	Yes	Yes	a	Yes	Yes	No	No
Krishnapur Kukra	Yes	b	Yes	Yes	b	Yes	a	Yes	Yes	a	Yes	Yes	No	No
Chagram	c	c	Yes	c	c	Yes	Yes	Yes	Yes	Yes	Yes	Yes	Yes	Yes

Nearest Town		Land Use							
		Area under different types of land use (in hectares rounded up to one decimal place)							
Name	Distance range code i.e. a for < 5 Kms, b for 5-10 Kms and c for 10+ kms .	Forests	Area under Non-agricultural Uses	Barren and Un-cultivable land	Permanent Pastures and Other Grazing Lands	Land Under Miscellaneous Tree Crops etc.	Culturable Waste Land	Name of Village	Serial Number
102	103	104	105	106	107	108	109	2	1
BURDWAN	c	0	15.7	0	0	0	0	Karimpur	2339
BURDWAN	c	0	3.8	0	0	0	4	Munsabpur	2340
BURDWAN	c	0	0.5	0	0	0	1	Jot Dharmadas	2341
BURDWAN	c	0	91.1	0	0	0	20	Onari	2342
BURDWAN	c	8.5	6.5	0	0	0	1	Gayespur	2343
BURDWAN	c	0	11.4	0	0	0	0	Enayetnagar	2344
BURDWAN	c	0	18.2	0	0	0	0.5	Ulkunda	2345
BURDWAN	c	0	41	0	0	0	0	Telun	2346
BURDWAN	c	0	29	0	0	0	0	Shikarpur	2347
BURDWAN	c	0	44.4	0	0	0	5	Krishnanagar	2348
BURDWAN	c	0	9.3	0	0	0	0.2	Alipur	2349
BURDWAN	c	3.1	1	0	0	0	2	Maur	2350
BURDWAN	c	0.3	5.5	0	0	0	0	Nichintapur	2351
BURDWAN	c	0.5	10	0	0	0	5	Chandipur	2352
BURDWAN	c	0.7	27	0	0	0	10	Napara	2353
BURDWAN	c	0.6	23.4	0	0	0	15	Masila	2354
BURDWAN	c	0.7	65	0	0	0	15	Shashanga	2355
BURDWAN	c	0	27.3	0	0	0	0	Wania	2356
BURDWAN	c	0	13.4	0	0	0	0	Palashdanga	2357
BURDWAN	c	0	3.4	0	0	0	0	Chak Sultan	2358
BURDWAN	c	0.6	15.2	0	0	0	5	Padua	2359
BURDWAN	c	1	40	0	0	0	20	Salun	2360
BURDWAN	c	0.6	7	0	0	0	10	Atkulya	2361
BURDWAN	c	0.8	23.1	0	0	0	10	Gaitanpur	2362
BURDWAN	c	0.5	6	0	0	0	3	Tildanga	2363
BURDWAN	c	0	9.7	0	0	0	12	Rayour	2364
BURDWAN	c	0	13.8	0	0	0	6	Keshabpur	2365
BURDWAN	c	0	57.4	0	0	0	0	Khundkuri	2366
BURDWAN	c	0	89.6	0	0	0	40.6	Shankari	2367
BURDWAN	c	0	1	0	0	0	0	Aimakheger	2368
BURDWAN	c	0	9.3	0	0	0	5.8	Kulchaura	2369
BURDWAN	c	0	13.6	0	0	0	0	Huria	2370
BURDWAN	b	0	204.5	0	0	0	50	Kamalpur	2371
BURDWAN	b	0.1	19	0	0	0	2	Keudia	2372
BURDWAN	c	0.5	71.6	0	0	0	15	Jubila	2373
BURDWAN	c	0	4.2	0	0	0	0.5	Chak Badulia	2374
BURDWAN	c	0	26.1	0	0	0	2.2	Sagrai	2375
BURDWAN	c	0	18.3	0	0	0	9	Badulia	2376
BURDWAN	c	0	6.6	0	0	0	3	Punia	2377
BURDWAN	c	0	8.2	0	0	0	3	Taraposh	2378
BURDWAN	c	0	3	0	0	0	23.8	Aladipur	2379
BURDWAN	c	0	16.5	0	0	0	1	Krishnapur Kukra	2380
BURDWAN	c	0	210.2	0	0	0	38	Chagram	2381

Land Use											
	Area under different types of land use (in hectares rounded up to one decimal place)						Area irrigated by source (in hectare).				
Serial Number	Name of Village	Fallow lands other than current fallows	Current Fallows	Net Area Sown	Total Irrigated Land Area	Total Un-irrigated Land Area	Canals ( C )	Wells/Tube-wells(W/TW)	Tanks/Lakes(T/L)	Water Falls(WF)	Others(O)
1	2	110	111	112	113	114	115	116	117	118	119
2339	Karimpur	0	0	79.4	79.4	0	63.9	12.2	0.8	0	2.5
2340	Munsabpur	0	0	123.9	123.9	0	116.9	0	2	0	5
2341	Jot Dharmmadas	0	0	45.3	45.3	0	42	0	3.3	0	0
2342	Onari	0	0	659	659	0	659	0	0	0	0
2343	Gayespur	0	0	220.2	220.2	0	119.7	57.1	10.2	0	33.2
2344	Enayetnagar	0	0	85.7	85.7	0	51.6	18.4	3.2	0	12.5
2345	Ulkunda	0	0	25	25	0	25	0	0	0	0
2346	Telun	0	0	146	146	0	146	0	0	0	0
2347	Shikarpur	0	0	83	83	0	83	0	0	0	0
2348	Krishnanagar	0	0	260	260	0	260	0	0	0	0
2349	Alipur	0	0	154.7	154.7	0	154.7	0	0	0	0
2350	Maur	0	0	48	48	0	48	0	0	0	0
2351	Nichintapur	0	0	71	68	3	30	30	2	0	6
2352	Chandipur	0	0	132	128	4	0	106	2	0	20
2353	Napara	0	0	210	180	30	0	120	10	0	50
2354	Masila	0	0	134	129	5	0	110	0	0	19
2355	Shashanga	0	0	293	283	10	0	230	0	0	53
2356	Wania	0	0	50	50	0	50	0	0	0	0
2357	Palashdanga	0	0	48.6	48.6	0	43.7	2.4	1.4	0	1
2358	Chak Sultan	0	0	51	51	0	45.9	1.5	2.6	0	1
2359	Padua	0	0	86	76	10	0	70	0	0	6
2360	Salun	0	0	219	189	30	0	130	0	0	59
2361	Atkulya	0	0	240	225	15	0	150	50	0	25
2362	Gaitanpur	0	0	340	335	5	0	270	40	0	25
2363	Tildanga	0	0	65	60	5	0	50	0	0	10
2364	Rayour	0	0	54	54	0	35	19	0	0	0
2365	Keshabpur	0	0	90.3	90.3	0	50.2	35.1	0	0	5
2366	Khundkuri	0	0	345	345	0	320	25	0	0	0
2367	Shankari	0	0	951.5	931.5	20	734	99.2	48.6	0	49.6
2368	Aimakheger	0	0	54.2	54.2	0	53.1	0	1.1	0	0
2369	Kulchaura	0	0	30.8	30.8	0	26.5	1.6	0.7	0	2.1
2370	Huria	0	0	63.9	63.9	0	39.2	21.7	0.9	0	2.2
2371	Kamalpur	0	0	765.8	765.8	0	277.4	459.1	2.2	0	27.1
2372	Keudia	0	0	118.7	112.3	6.4	102	0	0	0	10.3
2373	Jubila	0	0	768.3	712.5	55.8	592	0	20	0	100.5
2374	Chak Badulia	0	0	45.1	40	5.1	36	0	0	0	4
2375	Sagrai	0	0	178.8	178.8	0	100.8	70	0	0	8
2376	Badulia	0	0	338.4	338.4	0	288	40.4	0	0	10
2377	Punia	0	0	50.4	50.4	0	35	10.1	0	0	5.3
2378	Taraposh	0	0	154.6	154.6	0	130	7.2	0.5	0	17
2379	Aladipur	0	0	153.8	153.8	0	145	8	0.1	0	0.6
2380	Krishnapur Kukra	0	0	142.8	142.8	0	85.4	39.6	5.2	0	12.5
2381	Chagram	0	0	606.5	606.5	0	579.8	19.8	1.8	0	5.1

Name of three most important commodities manufactured			Name of Village	Serial Number
First	Second	Third		
120	121	122	2	1
			Karimpur	2339
			Munsabpur	2340
			Jot Dharmmadas	2341
			Onari	2342
			Gayespur	2343
			Enayetnagar	2344
			Ulkunda	2345
			Telun	2346
			Shikarpur	2347
			Krishnanagar	2348
			Alipur	2349
			Maur	2350
Rice	Oil		Nichintapur	2351
Rice	Oil		Chandipur	2352
Rice	Oil		Napara	2353
Rice	Oil		Masila	2354
Rice	Oil		Shashanga	2355
			Wania	2356
Rice	Oil		Palashdanga	2357
Rice			Chak Sultan	2358
Rice	Oil		Padua	2359
			Salun	2360
			Atkulya	2361
			Gaitanpur	2362
			Tildanga	2363
Rice	Oil		Rayour	2364
Rice	Oil		Keshabpur	2365
Rice	Oil		Khundkuri	2366
Rice		Oil	Shankari	2367
			Aimakheger	2368
			Kulchaura	2369
			Huria	2370
			Kamalpur	2371
			Keudia	2372
			Jubila	2373
			Chak Badulia	2374
			Sagrai	2375
			Badulia	2376
			Punia	2377
			Taraposh	2378
			Aladipur	2379
			Krishnapur Kukra	2380
Rice	Oil	Atta	Chagram	2381

Census of India 2011  
Amenities and Land use

Serial Number	Name fo Village	Location code no.	Total area of the village ( in hectares rounded up to one decimal place)	Total population ( 2011 census )	Number of households (2011 census)	Number of educational amenities availab village, the distance range code viz; a for for 10+ kms of nearest place where fa							
						Pre-Primary school (PP)	Primary school (P)	Middle school (M)	Secondary School (S)	Senior Secondary school (SS)	Degree college of arts science & commerce (ASC)	Engineering college(EC)	Medical college (MC)
1	2	3	4	5	6	7	8	9	10	11	12	13	14
2382	Saranga	320931	282.9	2237	480	1	1	1	1	1	c	c	c
2383	Guir	320932	598.3	4044	927	3	3	1	1	1	c	c	c
2384	Gopalpur	320933	77.3	943	194	1	1	b	b	b	c	c	c
2385	Angram	320934	82.4	820	170	1	1	a	a	a	c	c	c
2386	Chintamanipur	320935	126.1	545	118	1	1	b	b	b	c	c	c
2387	Puriha	320936	81.1	930	197	1	1	1	a	a	b	c	a
2388	Shunia	320937	133.8	954	237	1	1	a	a	a	b	c	c
2389	Jarul	320938	106	1078	243	1	1	a	a	a	b	c	c
2390	Amilia	320939	79.4	1275	284	1	1	a	a	a	c	c	c
2391	Kantapukur	320940	71.7	2079	469	2	2	1	1	1	c	c	c
2392	Kamdebpur	320941	242.6	942	214	1	1	a	a	a	c	c	c
2393	Kaiar	320942	332.8	2732	611	2	2	1	1	1	c	c	c
2394	Gopinathpur	320943	92	694	156	1	1	a	a	a	c	c	c
2395	Amba	320944	120.5	1633	350	2	2	a	a	a	c	c	c
2396	Pitambarpur	320945	105.5	346	80	1	1	1	a	a	c	c	c
2397	Balabati	320946	67.9	740	168	1	1	1	1	1	c	c	c
2398	Arin	320947	195.7	905	193	1	1	b	b	b	c	c	c
2399	Bara Gopinathpur	320948	244.4	1774	367	1	1	1	b	b	c	c	c
2400	Shankarpur	320949	220.9	1341	300	1	1	b	b	b	c	c	c
2401	Torkona	320950	288	1400	298	2	2	1	1	1	c	c	c
2402	Induti	320951	527.1	4610	951	4	4	a	a	b	c	c	c
2403	Muidhara	320952	202.2	1376	293	1	1	a	a	a	c	c	c
2404	Gopalbera	320953	766	3095	652	2	2	1	1	1	c	c	c
2405	Doargan	320954	128.1	752	190	1	1	a	a	a	c	c	c
2406	Amra	320955	127.8	925	200	2	2	1	1	b	c	c	c
2407	Rautara	320956	390.6	1188	252	1	1	a	a	a	c	c	c
2408	Kendur	320957	425.3	3639	815	3	3	1	1	1	c	c	c
<b>Block T O T A L :</b>			<b>26523.5</b>	<b>189336</b>	<b>42911</b>	<b>183</b>	<b>177</b>	<b>42</b>	<b>27</b>	<b>22</b>	<b>2</b>	<b>0</b>	<b>1</b>



**- Village Directory**

(As in 2009)

le. (If not available within the < 5 Kms, b for 5-10 Kms and c if facility is available is given).															Number of Medical Amenities available. (If not available within the village, the distance range code viz: a for < 5 Kms, b for 5-10 Kms and c for 10+ kms of nearest place where facility is available is given).															Name of Village	Serial Number
Management institute (MI)	Polytechnic (Pt)	Vocational training school /ITI	Non-formal training centre (NFTC)	Special school for disabled (SSD)	Others (specify)	Community health centre (CHC)	Primary health centre (PHC)	Primary health sub centre (PHS)	Maternity and child welfare centre (MCWC)	T.B. clinic (TBC)	Hospital-allopathic (HA)	Hospital-alternative medicine (HO)	Dispensary (D)	Veterinary hospital (VH)	Mobile health clinic (MHC)	Family welfare centre (FWC)															
15	16	17	18	19	20	21	22	23	24	25	26	27	28	29	30	31															
c	c	c	c	c		c	b	a	c	c	c	c	c	b	c	c	Saranga	2382													
c	c	c				1	1	c	c	c	c	c	1	c	c	c	Guir	2383													
c	c	c				b	c	b	c	c	c	c	c	c	c	c	Gopalpur	2384													
c	c	c	c	c		c	c	b	c	c	c	c	c	b	c	c	Angram	2385													
c	c	c	c	c	c	c	b	a	c	c	c	c	b	b	c	c	Chintamanipur	2386													
c	c	c	c			a	a	a	a	c	c	a	a	a			Puriha	2387													
c	c	c	c	c	c	c	a	c	c	c	c	c	a	a			Shunia	2388													
c	c	c	c	c	c	c	b	b	c	c	c	c	b	b			Jarul	2389													
c	c	c		c		c	a	a	1	c	c	c	a	a			Amilia	2390													
c	c	c		c		c	c	1	1	c	c	c	4	c			Kantapur	2391													
c	c	c		c		c	a	a	a	c	c	c	a	a			Kamdebpur	2392													
c	c	c				b	c	c	c	c	c	c	c	c	c	c	Kaiar	2393													
c	c	c	c	1	c	c	a	a	c	c	c	c	a	a	c	c	Gopinathpur	2394													
c	c	c	c	c	c	c	a	a	c	c	c	c	a	a	c	c	Amba	2395													
c	c	c	c	1	c	c	1	a	c	c	c	c	1	a	c	c	Pitambarpur	2396													
c	c	c	c	c	c	c	a	a	c	c	c	c	1	1	c	c	Balabati	2397													
c	c	c				b	c	a	c	c	c	c	c	c	c	c	Arin	2398													
c	c	c				1	c	c	c	c	c	c	2	c	c	c	Bara Gopinathpur	2399													
c	c	c				b	c	b	c	c	c	c	c	c	c	c	Shankarpur	2400													
c	c	c				b	1	1	c	c	c	c	1	c	c	c	Torkona	2401													
c	c	c	c	c	c	b	c	1	c	c	c	c	c	c	c	c	Induti	2402													
c	c	c	c	c	c	c	c	c	c	c	c	c	c	c	c	c	Muidhara	2403													
c	c	c	c	c	c	c	c	1	c	c	c	c	c	c	c	c	Gopalbera	2404													
c	c	c	c	c	c	c	c	a	c	c	c	c	c	c	c	c	Doargan	2405													
c	c	c	c	c		c	c	a	c	c	c	c	c	c	c	c	Amra	2406													
c	c	c	c	c		c	c	a	c	c	c	c	c	c	c	c	Rautara	2407													
c	c	c	c	c		c	c	1	c	c	c	c	c	c	c	c	Kendur	2408													
0	0	1	0	6	0	6	11	23	4	2	2	2	17	5	2	2	<b>: Block T O T A L</b>														

Serial Number	Name fo Village	Number of Non-Government Medical Amenities available.							Availability of drinking water - Yes / No							
		Charitable non Govt. hospital/Nursing home.	Medical practitioner with MBBS Degree	Medical practitioner with other degree	Medical practitioner with no degree	Traditional practitioner and faith healer	Medicine Shop	Others	Tap water (Treated/Untreated)	Well water (Covered / Uncovered well)	Hand Pump	Tube wells / Bore well	Spring	River / Canal	Tank / Pond / Lake	Others
1	2	32	33	34	35	36	37	38	39	40	41	42	43	44	45	46
2382	Saranga	0	1	0	0	2	0	0	Yes	No	Yes	Yes	No	Yes	Yes	No
2383	Guir	0	0	0	5	0	0	0	Yes	No	Yes	Yes	No	Yes	Yes	No
2384	Gopalpur	0	0	0	0	0	0	0	No	No	Yes	Yes	No	Yes	Yes	No
2385	Angram	0	0	0	0	1	0	0	Yes	No	Yes	Yes	No	Yes	Yes	No
2386	Chintamanipur	0	0	0	0	0	0	0	No	No	Yes	No	No	Yes	Yes	No
2387	Puriha	0	0	0	0	0	0	0	No	No	Yes	No	No	Yes	Yes	No
2388	Shunia	0	0	0	0	0	0	0	No	No	Yes	No	No	Yes	Yes	No
2389	Jarul	0	0	0	0	0	0	0	No	No	Yes	No	No	Yes	Yes	No
2390	Amilia	35	2	2	1	0	4	0	Yes	No	Yes	Yes	No	Yes	Yes	No
2391	Kantapur	1	7	2	0	0	8	0	Yes	No	Yes	Yes	No	No	Yes	No
2392	Kamdebpur	0	1	0	0	0	0	0	No	No	Yes	Yes	No	No	Yes	No
2393	Kaiar	0	0	0	5	0	0	0	No	No	Yes	Yes	No	Yes	Yes	No
2394	Gopinathpur	0	0	0	0	0	0	0	No	No	Yes	Yes	No	Yes	Yes	No
2395	Amba	0	0	0	0	0	0	0	No	No	Yes	Yes	No	Yes	Yes	No
2396	Pitambarpur	0	1	0	0	0	0	0	No	No	Yes	No	No	Yes	Yes	No
2397	Balabati	0	0	0	1	0	0	0	No	No	Yes	No	No	Yes	Yes	No
2398	Arin	0	0	0	0	0	0	0	No	No	Yes	Yes	No	Yes	Yes	No
2399	Bara Gopinathpur	0	0	0	0	0	0	0	No	No	Yes	Yes	No	Yes	Yes	No
2400	Shankarpur	0	0	0	0	0	0	0	No	No	Yes	Yes	No	Yes	Yes	No
2401	Torkona	0	0	0	0	0	0	0	No	No	Yes	Yes	No	Yes	Yes	No
2402	Induti	0	0	0	6	0	0	0	No	No	Yes	Yes	No	Yes	Yes	No
2403	Muidhara	0	0	0	2	0	0	0	No	No	Yes	Yes	No	Yes	Yes	No
2404	Gopalbera	0	0	0	4	0	0	0	No	No	Yes	Yes	No	Yes	Yes	No
2405	Doargan	0	0	0	3	0	0	0	No	No	Yes	Yes	No	Yes	Yes	No
2406	Amra	0	0	0	0	0	0	0	Yes	No	Yes	Yes	No	Yes	Yes	No
2407	Rautara	0	0	0	0	0	0	0	Yes	No	Yes	Yes	No	Yes	Yes	No
2408	Kendur	0	0	0	2	0	1	0	Yes	No	Yes	Yes	No	Yes	Yes	No
<b>Block T O T A L :</b>		<b>40</b>	<b>25</b>	<b>36</b>	<b>78</b>	<b>12</b>	<b>51</b>	<b>0</b>	<b>25</b>	<b>0</b>	<b>105</b>	<b>59</b>	<b>0</b>	<b>75</b>	<b>91</b>	<b>2</b>

Availability of toilet & others Yes / No				Communication and transport facilities (If amenities available code -Yes is given except for Village Pin Code ,If not available within the village , the distance range code viz; a for < 5 Kms, b for 5-10 Kms and c for 10+ kms of nearest place where facility is available is given).							Comm Pin C		
Community toilet including bath.	Community toilet excluding bath.	Rural sanitary mart or sanitary hardware outlet available near the village.	Community bio- gas or recycle of waste for productive use.	Post office(PO)	Sub post office (SPO)	Post & Telegraph office (P&TO)	Village Pin Code	Telephones (Land lines)	Public call office (PCO)	Mobile phone coverage	Name of Village	Serial Number	Serial Number
47	48	49	50	51	52	53	54	55	56	57	2	1	1
No	No	No	No	Yes	c	c	713423	Yes	Yes	Yes	Saranga	2382	2382
No	No	No	No	Yes	b	b	713423	Yes	a	b	Guir	2383	2383
No	No	No	No	a	c	c	713424	Yes	b	Yes	Gopalpur	2384	2384
No	No	No	No	a	c	c	713423	Yes	Yes	Yes	Angram	2385	2385
No	No	No	No	a	b	c	713423	a	b	Yes	Chintamanipur	2386	2386
No	No	No	No	a	a	c	713423	a	a	Yes	Puriha	2387	2387
No	No	No	No	a	a	c	713423	Yes	a	a	Shunia	2388	2388
No	No	No	No	b	a	c	713423	Yes	b	Yes	Jarul	2389	2389
No	No	No	No	Yes		c	713423	Yes	Yes	Yes	Amilia	2390	2390
No	No	No	No	Yes		Yes	713423	Yes	Yes	Yes	Kantapur	2391	2391
No	No	No	No	Yes	a	c	713423	Yes	Yes	Yes	Kamdebpur	2392	2392
No	No	No	No	Yes	b	c	713423	Yes	b	Yes	Kaiar	2393	2393
No	No	No	No	a	b	c	713423	a	a	Yes	Gopinathpur	2394	2394
No	No	No	No	a	b	c	713423	a	a	Yes	Amba	2395	2395
No	No	No	No	a	b	c	713423	Yes	Yes	Yes	Pitambarpur	2396	2396
No	No	No	No	a	b	c	713423	Yes	Yes	Yes	Balabati	2397	2397
No	No	No	No	a	a	c	713423	Yes	a	Yes	Arin	2398	2398
No	No	No	No	a	b	c	713423	Yes	b	Yes	Bara Gopinathpur	2399	2399
No	No	No	No	a	b	b	713422	Yes	a	Yes	Shankarpur	2400	2400
No	No	No	No	Yes	b	c	713423	Yes	b	Yes	Torkona	2401	2401
No	No	No	No	c	b	c	713427	Yes	Yes	Yes	Induti	2402	2402
No	No	No	No	c	a	c	713427	Yes	Yes	Yes	Muidhara	2403	2403
No	No	No	No	Yes	b	c	713426	Yes	Yes	Yes	Gopalbera	2404	2404
No	No	No	No	c	c	c	713426	Yes	Yes	Yes	Doorgan	2405	2405
No	No	No	No	a	b	c	713427	Yes	a	Yes	Amra	2406	2406
No	No	No	No	a	b	c	713427	Yes	a	Yes	Rautara	2407	2407
No	No	No	No	Yes	a	c	713427	Yes	Yes	Yes	Kendur	2408	2408
<b>2</b>	<b>1</b>	<b>3</b>	<b>0</b>	<b>24</b>	<b>12</b>	<b>3</b>	<b>107</b>	<b>82</b>	<b>53</b>	<b>95</b>	<b>: Block T O T A L</b>		<b>Block</b>

unication and transport facilities (If amenities available code -Yes is given except for Village code ,If not available within the village , the distance range code viz; a for <5 Kms, b for 5-10 Kms and c for 10+ kms of nearest place where facility is available is given).

Village connected to highways,vill (If amenities available code -Yes village , the distance range code and c for 10+ kms of nearest place

Name of Village	Internet cafés/ Common service centre (CSC)	Private courier facility	Bus service (Public & Private)	Railway stations	Auto/Modified Autos	Taxis and Vans	Tractors	Cycle-pulled rickshaws(Manual & Machine driven)	Carts driven by animals	Sea /River ferry service	Connected to national highway(NH)	Connected to state highway(SH)	Connected to major district road (MDR)	Connected to others district road	Pucca roads	Kutchcha roads
2	58	59	60	61	62	63	64	65	66	67	68	69	70	71	72	73
Saranga	c	c	Yes	a	b	Yes	Yes	Yes	Yes	c	c	c	b	Yes	Yes	a
Guir	Yes	b	Yes	Yes	Yes	Yes	Yes	Yes	Yes	c	c	b	b	b	Yes	a
Gopalpur	c	c	b	Yes	Yes	Yes	Yes	Yes	Yes	c	c	b	b	b	b	a
Angram	c	c	a	a	b	Yes	Yes	Yes	Yes	c	c	c	b	a	a	a
Chintamanipur	c	b	a	a	a	Yes	Yes	Yes	Yes	c	c	b	b	b	b	Yes
Puriha	a	a	a	a	a	a	a	a	Yes	c	c	c	a	a	a	Yes
Shunia	a	a	a	a	a	Yes	a	a	Yes	c	c	c	c	a	a	Yes
Jarul	b	b	a	b	b	b	b	Yes	Yes	c	c	c	a	a	a	Yes
Amilia	a	a	Yes	a	a	Yes	a	Yes	Yes	c	c	Yes		Yes	Yes	a
Kantapur	Yes	Yes	Yes	Yes	Yes	Yes	a	Yes	Yes	c	c	Yes		Yes	Yes	a
Kamdebpur	a	a	Yes	a	b	Yes	a	Yes	Yes	c	c			Yes	Yes	Yes
Kaiar	b	Yes	a	a	Yes	Yes	Yes	Yes	Yes	c	c	b	b	b	a	a
Gopinathpur	c	a	a	a	a	Yes	Yes	Yes	Yes	c	c	b	b	b	a	Yes
Amba	c	a	a	a	a	Yes	a	Yes	Yes	c	c	b	b	b	a	Yes
Pitambarpur	b	Yes	Yes	a	Yes	Yes	Yes	Yes	Yes	c	c	a		Yes	Yes	Yes
Balabati	b	Yes	Yes	a	Yes	Yes	Yes	Yes	Yes	c	c	a		Yes	Yes	Yes
Arin	a	a	a	a	a	Yes	Yes	Yes	Yes	c	c	a	a	a	a	a
Bara Gopinathpur	b	b	Yes	b	b	Yes	Yes	Yes	Yes	c	c	Yes	a	Yes	Yes	a
Shankarpur	b	b	a	b	b	Yes	Yes	Yes	Yes	c	c	b	a	a	a	a
Torkona	b	b	Yes	c	b	Yes	Yes	Yes	Yes	c	c	a	a	Yes	Yes	a
Induti	b	c	a	c	a	Yes	c	Yes	Yes	c	c	c	a	a	a	Yes
Muidhara	a	c	a	c	b	Yes	a	Yes	Yes	c	c	c	a	Yes	a	Yes
Gopalbera	Yes	c	Yes	c	c	Yes	a	Yes	Yes	c	c	c	b	b	b	a
Doargan	b	c	b	c	c	Yes	c	Yes	Yes	c	c	c	a	a	a	Yes
Amra	c	c	a	c	c	a	b	Yes	Yes	b	c	b	a	a	Yes	Yes
Rautara	c	c	a	c	c	a	Yes	Yes	Yes	Yes	c	b	b	a	Yes	Yes
Kendur	c	c	Yes	c	c	Yes	a	Yes	Yes	a	c	a	a	a	Yes	a
<b>TOTAL :</b>	<b>5</b>	<b>8</b>	<b>57</b>	<b>4</b>	<b>9</b>	<b>70</b>	<b>73</b>	<b>94</b>	<b>98</b>	<b>6</b>	<b>0</b>	<b>6</b>	<b>15</b>	<b>39</b>	<b>61</b>	<b>86</b>

age roads, banks & credit societies is given, If not available within the viz; a for < 5 Kms, b for 5-10 Kms where facility is available is given).														Availability of miscellaneous facilities (If amenities available code -Yes is given, If not available within the village , the distance range code viz; a for < 5 Kms, b for 5-10 Kms and c for 10+ kms of nearest place where facility is available is given).		Ava within
Water bounded macadam(WBM) roads	Navigable waterway (river/canal)(NW)	Footpaths (FP)	Commercial & Co-operative Banks	ATM	Agricultural Credit Societies	Self-Help Group (SHG)	Public distribution system (PDS) shop	Mandis / Regular market	Weekly Haat	Agricultural marketing society	Integrated Child Development Scheme (Nutritional Centres)	Anganwadi Centre (Nutritional Centres)	Others (Nutritional Centres)	Name of Village	Serial Number	Serial Number
74	75	76	77	78	79	80	81	82	83	84	85	86	87	2	1	1
c	Yes	b	b	Yes	Yes	Yes	c	Yes	b	b	Yes	Yes	Yes	Saranga	2382	2382
c	Yes	b	c	b	Yes	Yes	b	b	b	c	Yes	Yes	Yes	Guir	2383	2383
c	a	Yes	c	c	c	Yes	a	c	b	c	c	Yes	Yes	Gopalpur	2384	2384
		Yes	b	b	c	Yes	a	c	a	b	b	Yes	Yes	Angram	2385	2385
	a	Yes	b	c	c	Yes	Yes	c	b	b	c	Yes	c	Chintamanipur	2386	2386
	Yes		b	b	c	b	a	c	b	b	Yes	Yes	Yes	Puriha	2387	2387
		a	c	c	a	a	c	a	a	Yes	Yes	Yes	Yes	Shunia	2388	2388
a	Yes	Yes	b	b	c	a	a	c	b	b	Yes	Yes	Yes	Jarul	2389	2389
		Yes	a	c	c	Yes	Yes	Yes	Yes	a	a	Yes	Yes	Amilia	2390	2390
	Yes	Yes	Yes	c	Yes	Yes	Yes	c	Yes	a	a	Yes	Yes	Kantapukur	2391	2391
		Yes	a	c	Yes	Yes	Yes	c	Yes	Yes	b	Yes	Yes	Kamdebpur	2392	2392
c	b	Yes	b	c	c	Yes	Yes	c	b	b	c	Yes	Yes	Kaiar	2393	2393
	Yes	Yes	b	c	c	a	a	c	b	b	c	Yes	b	Gopinathpur	2394	2394
	Yes	Yes	b	c	c	Yes	a	c	b	b	c	Yes	b	Amba	2395	2395
	Yes	Yes	b	c	c	Yes	a	Yes	Yes	b	c	Yes	b	Pitambarpur	2396	2396
Yes	Yes	Yes	b	c	Yes	Yes	Yes	Yes	Yes	Yes	c	Yes	b	Balabati	2397	2397
c	Yes	Yes	a	c	c	Yes	Yes	c	a	a	c	c	Yes	Arin	2398	2398
c	Yes	Yes	b	c	c	Yes	a	c	b	b	c	Yes	Yes	Bara Gopinathpur	2399	2399
c		Yes	b	c	b	Yes	Yes	c	a	b	c	Yes	Yes	Shankarpur	2400	2400
c	Yes	Yes	b	c	b	Yes	Yes	c	a	b	c	Yes	Yes	Torkona	2401	2401
	Yes	Yes	b	c	Yes	Yes	a	c	b	b	Yes	Yes	Yes	Induti	2402	2402
	Yes	Yes	a	c	Yes	Yes	a	c	b	b	Yes	Yes	Yes	Muidhara	2403	2403
Yes	Yes	Yes	b	c	Yes	Yes	Yes	c	b	c	Yes	Yes	c	Gopalbera	2404	2404
	Yes		c	c	Yes	Yes	a	c	b	c	Yes	Yes	Yes	Doorgan	2405	2405
		Yes	b	c	c	Yes	Yes	c	b	c	c	Yes	Yes	Amra	2406	2406
Yes	a	Yes	a	c	c	Yes	a	c	a	c	c	Yes	Yes	Rautara	2407	2407
a	Yes	a	c	c	Yes	Yes	Yes	Yes	a	c	c	Yes	Yes	Kendur	2408	2408
<b>12</b>	<b>46</b>	<b>96</b>	<b>14</b>	<b>1</b>	<b>23</b>	<b>100</b>	<b>63</b>	<b>17</b>	<b>36</b>	<b>17</b>	<b>46</b>	<b>100</b>	<b>87</b>	<b>: Block T O T A L</b>		<b>Block</b>

Availability of miscellaneous facilities (If amenities available code -Yes is given, If not available the village, the distance range code viz; a for < 5 Kms, b for 5-10 Kms and c for 10+ kms of nearest place where facility is available is given).

Availability of electricity (Yes/No)

Name of Village	ASHA (Accredited Social Health Activist)	Community centre with/without TV	Sports Field,	Sports Club / Recreation Centre	Cinema / Video Hall	Public Library	Public Reading Room	Newspaper Supply	Assembly Polling station	Birth & Death Registration Office	Power Supply for Domestic Use (ED)	Power Supply for Agricultural Use (EAG)	Power Supply for Commercial Use (EC)	Power Supply for All Uses (EA)
2	88	89	90	91	92	93	94	95	96	97	98	99	100	101
Saranga	c	b	Yes	c	c	Yes	Yes	Yes	Yes	b	Yes	Yes	Yes	Yes
Guir	c	Yes	Yes	Yes	c	b	b	Yes	Yes	b	Yes	Yes	Yes	Yes
Gopalpur	c	Yes	b	Yes	c	b	b	Yes	Yes	b	Yes	Yes	Yes	Yes
Angram	c	b	a	c	c	a	a	Yes	Yes	b	Yes	Yes	Yes	Yes
Chintamanipur	Yes	c	a	b	b	b	b	Yes	Yes	c	Yes	Yes	No	No
Puriha	Yes	b	Yes	Yes	b	c	c	Yes	Yes	b	Yes	No	No	No
Shunia	Yes	a	a	a	b	b	c	a	Yes	Yes	Yes	Yes	No	No
Jarul	Yes	Yes	Yes	a	b	c	c	a	Yes	Yes	Yes	Yes	No	No
Amilia	Yes	a	a	a	c	c	c	Yes	Yes	a	Yes	Yes	Yes	Yes
Kantapur	Yes	a	Yes	c	c	c	c	Yes	Yes	a	Yes	Yes	Yes	Yes
Kamdebpur	Yes	b	a	a	c	c	c	Yes	Yes	b	Yes	Yes	Yes	Yes
Kaiar	c	Yes	Yes	Yes	c	Yes	Yes	Yes	Yes	b	Yes	Yes	Yes	Yes
Gopinathpur	Yes	c	a	a	b	b	b	Yes	Yes	b	Yes	Yes	No	No
Amba	Yes	c	a	a	b	b	b	Yes	Yes	Yes	Yes	Yes	No	No
Pitambarpur	Yes	c	Yes	b	b	b	b	Yes	a	a	Yes	Yes	No	No
Balabati	Yes	b	Yes	Yes	b	b	b	Yes	Yes	a	Yes	Yes	No	No
Arin	c	Yes	a	Yes	c	a	a	Yes	Yes	a	Yes	Yes	Yes	Yes
Bara Gopinathpur	c	Yes	b	Yes	b	Yes	Yes	Yes	Yes	Yes	Yes	Yes	Yes	Yes
Shankarpur	c	Yes	Yes	Yes	c	b	b	Yes	Yes	a	Yes	Yes	Yes	Yes
Torkona	c	Yes	Yes	Yes	b	Yes	Yes	Yes	Yes	a	Yes	Yes	Yes	Yes
Induti	Yes	c	a	a	c	c	c	Yes	Yes	b	Yes	Yes	No	No
Muidhara	Yes	c	Yes	Yes	c	c	c	Yes	Yes	Yes	Yes	Yes	No	No
Gopalbera	c	c	Yes	Yes	c	c	c	Yes	Yes	Yes	Yes	Yes	No	No
Doargan	Yes	c	Yes	Yes	c	c	c	Yes	Yes	Yes	Yes	Yes	Yes	Yes
Amra	c	c	Yes	c	c	a	a	Yes	Yes	a	Yes	Yes	Yes	Yes
Rautara	c	c	Yes	a	c	a	a	Yes	Yes	b	Yes	Yes	Yes	Yes
Kendur	c	c	Yes	c	c	Yes	Yes	Yes	Yes	a	Yes	Yes	Yes	Yes
<b>TOTAL :</b>	<b>86</b>	<b>35</b>	<b>70</b>	<b>55</b>	<b>19</b>	<b>30</b>	<b>28</b>	<b>95</b>	<b>94</b>	<b>37</b>	<b>107</b>	<b>86</b>	<b>62</b>	<b>56</b>

Nearest Town		Land Use								
		Area under different types of land use (in hectares rounded up to one decimal place)								
Name	Distance range code i. e. a for < 5 Kms, b for 5-10 Kms and c for 10+ kms .	Forests	Area under Non-agricultural Uses	Barren and Un-cultivable land	Permanent Pastures and Other Grazing Lands	Land Under Miscellaneous Tree Crops etc.	Culturable Waste Land	Name of Village	Serial Number	
102	103	104	105	106	107	108	109	2	1	
BURDWAN	c	0	55.6	0	0	0	3	Saranga	2382	
BURDWAN	c	0	23.9	0	0	0	2	Guir	2383	
BURDWAN	c	0	5	0	0	0	5	Gopalpur	2384	
BURDWAN	c	0	13.3	0	0	0	5	Angram	2385	
BURDWAN	c	0	0.4	0	0	0	11.1	Chintamanipur	2386	
BURDWAN	c	0	14.1	0	0	0	1	Puriha	2387	
BURDWAN	c	0	24	0	0	0	0.8	Shunia	2388	
BURDWAN	c	1	15	0	0	0	10	Jarul	2389	
BURDWAN	c	0.4	24.6	0	0	0	0	Amilia	2390	
BURDWAN	c	0.8	0.7	0	0	0	3	Kantapur	2391	
BURDWAN	c	2.6	2	0	0	0	1	Kamdebpur	2392	
BURDWAN	c	0	70.9	0	0	0	9	Kaiar	2393	
BURDWAN	c	0	14.4	0	0	0	0	Gopinathpur	2394	
BURDWAN	c	0	15.4	0	0	0	10	Amba	2395	
BURDWAN	c	0	11.1	0	0	0	4.2	Pitambarpur	2396	
BURDWAN	c	0	13.8	0	0	0	0.9	Balabati	2397	
BURDWAN	c	0	24.6	0	0	0	6	Arin	2398	
BURDWAN	c	0	42.4	0	0	0	0.2	Bara Gopinathpur	2399	
BURDWAN	c	0	15.2	0	0	0	0	Shankarpur	2400	
BURDWAN	c	1.1	74	0	0	0	10	Torkona	2401	
BURDWAN	b	0	115.1	0	0	0	0	Induti	2402	
BURDWAN	b	0	66	0	0	0	10	Muidhara	2403	
BURDWAN	b	0	136	0	0	0	0	Gopalbera	2404	
BURDWAN	b	0	26.1	0	0	0	0	Doargan	2405	
ARAMBAGH	b	0	44	0	0	0	5.8	Amra	2406	
ARAMBAGH	b	0	174.6	0	0	0	10	Rautara	2407	
ARAMBAGH	b	0	70.9	0	0	0	28	Kendur	2408	
<b>0</b>	<b>0</b>	<b>30.1</b>	<b>3994</b>	<b>0</b>	<b>0</b>	<b>0</b>	<b>604.2</b>	<b>Block T O T A L</b>		

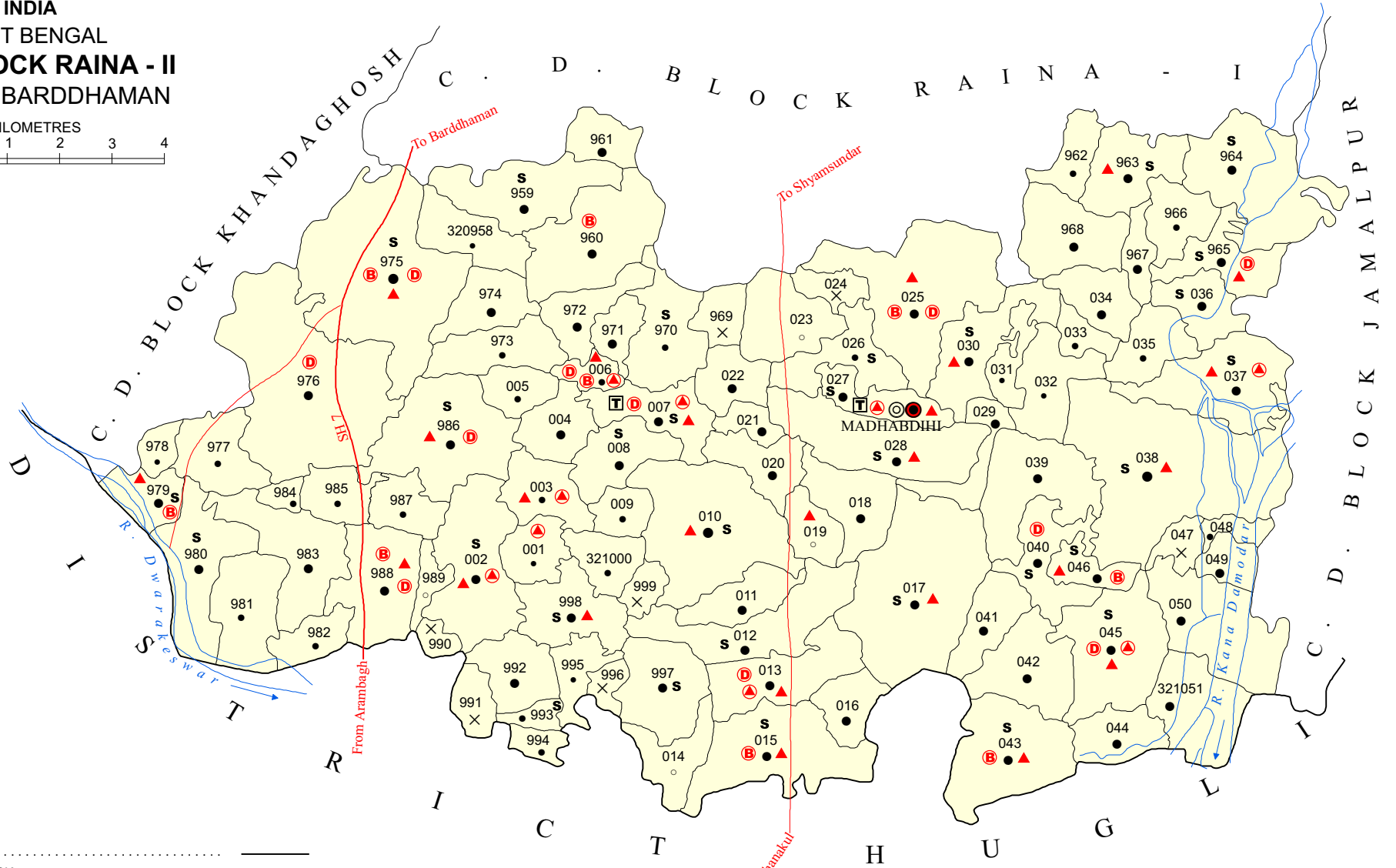
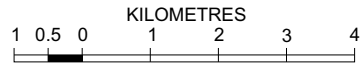
		Land Use										
		Area under different types of land use (in hectares rounded up to one decimal place)						Area irrigated by source (in hectare).				
Serial Number	Name of Village	Fallow lands other than current fallows	Current Fallows	Net Area Sown	Total Irrigated Land Area	Total Un-irrigated Land Area	Canals ( C )	Wells/Tube-wells(W/TW)	Tanks/Lakes(T/L)	Water Falls(WF)	Others(O)	
1	2	110	111	112	113	114	115	116	117	118	119	
2382	Saranga	0	0	224.3	224.3	0	184.4	33.8	1.8	0	4.3	
2383	Guir	0	0	572.3	572.3	0	535	21.1	11.9	0	4.3	
2384	Gopalpur	0	0	67.3	67.3	0	56.7	7.7	0.7	0	2.2	
2385	Angram	0	0	64	64	0	50	9.1	1.2	0	3.8	
2386	Chintamanipur	0	0	114.6	114.6	0	111.5	3	0	0	0.1	
2387	Puriha	0	0	66	62	4	62	0	0	0	0	
2388	Shunia	0	0	109	109	0	109	0	0	0	0	
2389	Jarul	0	0	80	70	10	50	0	14	0	6	
2390	Amilia	0	0	54.4	50.4	4	40.4	1.4	8.6	0	0	
2391	Kantapur	0	0	67.2	45	22.2	41	2	2	0	0	
2392	Kamdebpur	0	0	237	225	12	221	2	2	0	0	
2393	Kaiar	0	0	252.9	252.9	0	220.3	25.7	1.8	0	5.2	
2394	Gopinathpur	0	0	77.6	77.6	0	66.2	3.1	1.1	0	7.2	
2395	Amba	0	0	95	95	0	85.6	3.1	1.2	0	5.1	
2396	Pitambarpur	0	0	90.2	90.2	0	80.8	4.1	1.1	0	4.1	
2397	Balabati	0	0	53.2	53.2	0	32.7	7.3	12.2	0	1	
2398	Arin	0	0	165	165	0	138.4	23.7	0.8	0	2.1	
2399	Bara Gopinathpur	0	0	201.8	201.8	0	160.8	31.2	2.1	0	7.8	
2400	Shankarpur	0	0	205.7	205.7	0	173.5	22.2	1.8	0	8.3	
2401	Torkona	0	0	203	201	2	191	0	0	0	10	
2402	Induti	0	0	412	412	0	412	0	0	0	0	
2403	Muidhara	0	0	126.2	126.2	0	126	0.2	0	0	0	
2404	Gopalbera	0	0	630	630	0	0	630	0	0	0	
2405	Doargan	0	0	102	102	0	0	102	0	0	0	
2406	Amra	0	0	78.1	78.1	0	78.1	0	0	0	0	
2407	Rautara	0	0	206	206	0	6	200	0	0	0	
2408	Kendur	0	0	326.4	326.4	0	326.4	0	0	0	0	
<b>Block T O T A L :</b>		<b>0</b>	<b>0</b>	<b>21896</b>	<b>21359</b>	<b>536.7</b>	<b>16052</b>	<b>3789</b>	<b>449</b>	<b>0</b>		



Name of three most important commodities manufactured			Name of Village	Serial Number
First	Second	Third		
120	121	122	2	1
Rice	Oil	Atha	Saranga	2382
			Guir	2383
			Gopalpur	2384
			Angram	2385
			Chintamanipur	2386
			Puriha	2387
Rice			Shunia	2388
Rice			Jarul	2389
Rice	Oil		Amilia	2390
Rice	Oil		Kantapur	2391
Rice	Oil		Kamdebpur	2392
			Kaiar	2393
			Gopinathpur	2394
			Amba	2395
			Pitambarpur	2396
			Balabati	2397
			Arin	2398
			Bara Gopinathpur	2399
			Shankarpur	2400
			Torkona	2401
			Induti	2402
			Muidhara	2403
			Gopalbera	2404
			Doorgan	2405
			Amra	2406
			Rautara	2407
			Kendur	2408
			<b>: Block T O T A L</b>	



INDIA  
WEST BENGAL  
**C. D. BLOCK RAINA - II**  
DISTRICT BARDDHAMAN



- BOUNDARY, DISTRICT .....
- " C. D. BLOCK .....
- " VILLAGE WITH MDDS CODE .....
- HEADQUARTERS : POLICE STATION, C. D. BLOCK .....
- POPULATION SIZE OF VILLAGES : BELOW 200, 200-499, 500-999, 1000-4999, 5000 AND ABOVE .....
- UNINHABITED VILLAGE WITH MDDS CODE .....
- STATE HIGHWAY .....
- IMPORTANT METALLED ROADS .....
- RIVER AND STREAM .....

- HIGH SCHOOL / INTER COLLEGE . S
- TECHNICAL INSTITUTIONS ..... T
- BANK ..... B
- DISPENSARY..... D
- PRIMARY HEALTH CENTRE ..... A
- OTHER MEDICAL SERVICES .... ▲

TOTAL AREA OF THE C. D. BLOCK.....	227.28 Sq. Kms.
TOTAL POPULATION OF THE C. D. BLOCK .....	151401
TOTAL NUMBER OF VILLAGES.....	94
TOTAL NUMBER OF INHABITED VILLAGES.....	87
TOTAL NUMBER OF CENSUS TOWNS.....	NIL
TOTAL NUMBER OF STATUTORY TOWNS .....	NIL
DISTANCE FROM DISTRICT HEADQUARTERS TO C.D. BLOCK HEADQUARTERS (APPROX.) .....	32 Kms.



## Alphabetical List of Villages

Name of the CD Block : Raina-II

CD Block Code (2011) : 0145

Sl. No.	Name of the Village	PLCN 2001	MDDS PLCN 2011
1	2	3	4
1	Adampur	01473100	320964
2	Agarpara	01474400	320977
3	Akhina	01478500	321018
4	Alampur	01479300	321026
5	Arui	01479200	321025
6	Atapur	01481700	321050
7	Babla	01474800	320981
8	Baidyapur	01480600	321039
9	Baithari	01472800	320961
10	Baje Kowarpur	01476400	320997
11	Bara Bainan	01480500	321038
12	Barati	01480800	321041
13	Barpur	01479800	321031
14	Bataspur	01481300	321046
15	Belar	01475900	320992
16	Bhadiara	01476800	321001
17	Bhanjapur	01478900	321022
18	Bhurkunda	01476000	320993
19	Bijipur	01472900	320962
20	Binodpur	01478000	321013
21	Birpur	01479900	321032
22	Borajpota	01477500	321008
23	Brahmandanga	01477200	321005
24	Bulchandrapur	01475500	320988
25	Chabukpur	01480200	321035
26	Chak Basantabati	01479100	321024
27	Chak Bhura	01477100	321004
28	Chak Chandan	01472600	320959
29	Chak Fakirpur	01476300	320996
30	Chak Kaiti	01473600	320969
31	Chak Mastafa	01476700	321000
32	Chak Narasinhapur	01481400	321047
33	Chaudanga	01475600	320989
34	Chhota Bainan	01477700	321010
35	Chhota Dighi	01478600	321019
36	Chhota Fakirpur	01478100	321014
37	Dakshin Gopalpur	01478700	321020
38	Dakshin Monhanpur	01477900	321012
39	Daminya	01481000	321043
40	Darbeshpur	01476100	320994

## Alphabetical List of Villages

Name of the CD Block : Raina-II

CD Block Code (2011) : 0145

Sl. No.	Name of the Village	PLCN 2001	MDDS PLCN 2011
1	2	3	4
41	Deno	01473000	320963
42	Dhamnari	01473200	320965
43	Dighra	01480000	321033
44	Durgabati	01477300	321006
45	Eklakshmi	01474600	320979
46	Gobindapur	01473700	320970
47	Gotan	01481200	321045
48	Guagare	01476600	320999
49	Hatpushkarini	01475700	320990
50	Jashapur	01480700	321040
51	Jot Raghav	01479000	321023
52	Kaiti	01477400	321007
53	Kalui	01475200	320985
54	Kamargaria	01480300	321036
55	Kamarhati	01478400	321017
56	Kanaichatra	01475800	320991
57	Katnabil	01474000	320973
58	Keunta	01475300	320986
59	Konarpur	01479600	321029
60	Kotshimul	01481800	321051
61	Kurchigara	01477600	321009
62	Lohai	01479500	321028
63	Madhabdihi	01479400	321027
64	Makarkola	01474500	320978
65	Mandarpur	01475400	320987
66	Maniari	01474900	320982
67	Maszipur	01473800	320971
68	Mirpur	01474100	320974
69	Momrejpur	01477800	321011
70	Nale	01478800	321021
71	Nandanpur	01474300	320976
72	Narasinhapur	01481600	321049
73	Narottambati	01474700	320980
74	Nasipur	01473900	320972
75	Nero	01473500	320968
76	Nilut	01480100	321034
77	Nizampur	01480900	321042
78	Pahalanpur	01478200	321015
79	Painta	01476900	321002
80	Pashanda	01479700	321030

### Alphabetical List of Villages

Name of the CD Block : Raina-II

CD Block Code (2011) : 0145

Sl. No.	Name of the Village	PLCN 2001	MDDS PLCN 2011
1	2	3	4
81	Pasra	01473400	320967
82	Pipuldaha	01473300	320966
83	Ramchandrapur	01472500	320958
84	Rampur	01475100	320984
85	Rupsara	01478300	321016
86	Sanko Narayanpur	01475000	320983
87	Serpur	01476500	320998
88	Singarpur	01481500	321048
89	Srirampur	01472700	320960
90	Subaldaha	01480400	321037
91	Sundarpur	01476200	320995
92	Sundhipur	01477000	321003
93	Tailara	01481100	321044
94	Uchalan	01474200	320975

Census of India 2011  
Amenities and Land use

Serial Number	Name fo Village	Location code no.	Total area of the village ( in hectares rounded up to one decimal place)	Total population ( 2011 census )	Number of households (2011 census)	Number of educational amenities availab village, the distance range code viz; a for for 10+ kms of nearest place where fa							
						Pre-Primary school (PP)	Primary school (P)	Middle school (M)	Secondary School (S)	Senior Secondary school (SS)	Degree college of arts science & commerce (ASC)	Engineering college(EC)	Medical college (MC)
1	2	3	4	5	6	7	8	9	10	11	12	13	14

Name of District:-Bardhaman

Name of CD Block:-Raina - II

2409	Ramchandrapur	320958	196.8	497	106	1	1	a	a	a	c	c	c
2410	Chak Chandan	320959	334.7	2490	540	3	3	2	1	b	c	c	c
2411	Srirampur	320960	424.2	1921	421	2	2	2	a	a	c	c	c
2412	Baithari	320961	119.7	1881	422	1	1	a	a	b	c	c	c
2413	Bijipur	320962	121.5	792	141	1	1	a	a	b	c	c	c
2414	Deno	320963	255.4	1752	375	2	2	2	1	a	c	c	c
2415	Adampur	320964	481.4	2489	568	2	2	1	1	c	b	b	c
2416	Dhamnari	320965	209.9	1205	265	1	2	2	2	c	c	c	c
2417	Pipuldaha	320966	158.9	900	189	3	3	a	a	b			
2418	Pasra	320967	85.5	1308	295	2	1	a	a	c			
2419	Nero	320968	286.9	1480	353	1	1	a	a	b			
2420	Chak Kaiti	320969	98.3	0	0								
2421	Gobindapur	320970	276.9	674	131	1	1	1	1	a	b	c	c
2422	Maszipur	320971	93	1321	297	2	2	a	a	a	c	c	c
2423	Nasipur	320972	165	1387	297	2	2	a	a	a	c	c	c
2424	Katnabil	320973	214.1	761	162	2	2	a	a	a	c	c	c
2425	Mirpur	320974	173.7	1511	323	2	2	a	a	a	c	c	c
2426	Uchalan	320975	861.6	7439	1653	3	3	1	1	1			
2427	Nandanpur	320976	915.9	4325	911	5	5	1	a	a	c	c	c
2428	Agarpara	320977	213.5	673	160	1	1	a	a	a	c	c	c
2429	Makarkola	320978	67.4	369	88	a	a	a	a	a	c	c	c
2430	Eklakshmi	320979	139.9	2065	467	4	4	2	1	1	c	c	c
2431	Narottambati	320980	851.3	2654	631	3	3	1	1	a	c	c	c
2432	Babla	320981	268.4	869	184	2	2	a	a	a	c	c	c
2433	Maniari	320982	132.3	723	150	1	1	1	a	a	c	c	c
2434	Sanko Narayanpur	320983	318.2	1322	324	2	2	a	a	a	c	c	c
2435	Rampur	320984	45.9	731	166	1	1	a	a	a	c	c	c
2436	Kalui	320985	115.5	576	99	1	1	a	a	a	c	c	c
2437	Keunta	320986	481.5	3918	898	4	3	1	1	b	c	c	c
2438	Mandarpur	320987	143	500	104	1	1	a	a	a	c	c	c
2439	Bulchandrapur	320988	322.4	2980	664	2	2	1	b	b	c	c	c
2440	Chaudanga	320989	59.8	199	44	a	a	a	a	a	c	c	c
2441	Hatpushkarini	320990	49.5	0	0								
2442	Kanaichatra	320991	97.8	0	0								
2443	Belar	320992	198.3	2910	663	1	1	a	a	a	c	c	c
2444	Bhurkunda	320993	46.2	695	154	2	2	1	1	a	c	c	c
2445	Darbeshpur	320994	58.5	786	193	1	1	a	a	a	b	c	c
2446	Sundarpur	320995	110.2	465	106	2	2	a	a	a	c	c	c
2447	Chak Fakirpur	320996	57.6	0	0								
2448	Baje Kowarpur	320997	276.3	3032	682	2	2	1	1	a	c	c	c
2449	Serpur	320998	241.4	1829	421	1	1	1	1	a	c	c	c



**- Village Directory**

(As in 2009)

le. (If not available within the < 5 Kms, b for 5-10 Kms and c if facility is available is given).															Number of Medical Amenities available. (If not available within the village, the distance range code viz: a for < 5 Kms, b for 5-10 Kms and c for 10+ kms of nearest place where facility is available is given).															Name of Village	Serial Number
Management institute (MI)	Polytechnic (Pt)	Vocational training school /ITI	Non-formal training centre (NFTC)	Special school for disabled (SSD)	Others (specify)	Community health centre (CHC)	Primary health centre (PHC)	Primary health sub centre (PHS)	Maternity and child welfare centre (MCWC)	T.B. clinic (TBC)	Hospital-allopathic (HA)	Hospital-alternative medicine (HO)	Dispensary (D)	Veterinary hospital (VH)	Mobile health clinic (MHC)	Family welfare centre (FWC)															
15	16	17	18	19	20	21	22	23	24	25	26	27	28	29	30	31		2	1												

Location CodeNo:-335

Location CodeNo:-0145

c	a	c	c	a	a	b	a	a	a	a	a	a	a	a	a	a	Ramchandrapur	2409
c	c	b			c	b	c	c	1					c	b		Chak Chandan	2410
c	c	c	a		b	a	a	a	a	a	a	a	a	a			Srirampur	2411
c	c	b			c	b	a	c	c	b			b		b		Baithari	2412
c	c	c		c	c	b	a	a	c	c	c	c	c	c	a		Bijipur	2413
c	c	c		c	c	b	1	1	c	c	c	c	c				Deno	2414
c	c	c		c	b	b	b	b	b	b	b	b	b	b	b		Adampur	2415
c	c	c	c	c	c	c	1	c	c				1	c			Dhamnari	2416
					c	b	a	a	a	b	b	a	a		a		Pipuldaha	2417
					c	a	a	a	a			a	b		a		Pasra	2418
			1		b	b	a	a	a				b		a		Nero	2419
																	Chak Kaiti	2420
c	c		c		a	a		a		a	c	a	b		a		Gobindapur	2421
c	c		c		b	a	a	b	b	a	b	a	b		a		Maszipur	2422
c	c		c		b	a	a	b	b	a	b	a	b		a		Nasipur	2423
c	c	c	a	c	b	a	a	b	a	a	a	a	a	a	a		Katnabil	2424
c	c	c		c	b	a	a	a	c	b	c	c	c	b			Mirpur	2425
					c		1	c		c		4	1				Uchalan	2426
c	c	a		c	c	b	a	b	b	b	b		3	a			Nandanpur	2427
	c	b		c	c		a			c				b			Agarpara	2428
	c	b		c	c		a			c				b			Makarkola	2429
	c	b	a	c	c			1		c				b			Eklakshmi	2430
c	c	b			c	c	a			c		a					Narottambati	2431
c	c	b			c	c	a			c		a					Babla	2432
c	c	b			c	c	a			c		a					Maniari	2433
c	c	b			c	c	a			c		a					Sanko Narayanpur	2434
c	c	b			c	c	a			c		a					Rampur	2435
c	c	b			c	c	a			c		a					Kalui	2436
c	c	b		c				1						1			Keunta	2437
c	c	b			c	b	a			c		a					Mandarpur	2438
c	c	c		c		c	1	c	c	c	c		1	c		c	Bulchandrapur	2439
c	c		c	c		c	b	c	c	c	c	b	c		c		Chaudanga	2440
																	Hatpushkarini	2441
																	Kanaichatra	2442
c	c	c	c		c	a	a	c		c	c		c				Belar	2443
c	c	c	c	c	c	a	a	c		c	c	c	c				Bhurkunda	2444
c	c	c	c	c	c	b	a	a	b		b	b		b			Darbeshpur	2445
c	c	c	c	c	c	e	a	a									Sundarpur	2446
																	Chak Fakirpur	2447
c	c	c		c	1	b	a	a	b	b	b	b	b	b	b	b	Baje Kowarpur	2448
c	c	c	c	c		c	a	1		c		a	c				Serpur	2449

Serial Number	Name fo Village	Number of Non-Government Medical Amenities available.						Availability of drinking water - Yes / No								
		Charitable non Govt. hospital/Nursing home.	Medical practitioner with MBBS Degree	Medical practitioner with other degree	Medical practitioner with no degree	Traditional practitioner and faith healer	Medicine Shop	Others	Tap water (Treated/Untreated)	Well water (Covered / Uncovered well)	Hand Pump	Tube wells / Bore well	Spring	River / Canal	Tank / Pond / Lake	Others
1	2	32	33	34	35	36	37	38	39	40	41	42	43	44	45	46

2409	Ramchandrapur	0	0	0	0	0	0	0	No	No	Yes	Yes	No	No	Yes	No
2410	Chak Chandan	0	0	0	3	1	1	0	No	No	Yes	Yes	No	No	No	No
2411	Srirampur	0	0	0	0	0	0	0	Yes	No	Yes	Yes	No	No	Yes	No
2412	Baithari	0	0	0	2	1	0	0	No	No	Yes	Yes	No	No	No	No
2413	Bijipur	0	0	0	0	0	0	0	No	No	Yes	No	No	No	No	No
2414	Deno	0	0	1	0	0	0	0	No	No	Yes	Yes	No	No	No	No
2415	Adampur	0	0	0	0	0	0	0	No	No	Yes	Yes	No	No	No	No
2416	Dhamnari	0	0	1	3	0	0	0	No	No	Yes	No	No	No	No	No
2417	Pipuldaha	0	0	0	1	0	0	0	No	No	No	Yes	No	No	Yes	No
2418	Pasra	0	0	0	1	0	0	0	No	No	No	Yes	No	No	No	No
2419	Nero	0	0	0	0	1	0	0	No	No	No	Yes	No	Yes	Yes	No
2420	Chak Kaiti															
2421	Gobindapur	0	0	0	0	0	0	0	Yes	No	No	Yes	No	Yes	Yes	No
2422	Maszipur	0	0	0	0	0	0	0	No	No	Yes	Yes	No	No	No	No
2423	Nasipur	0	0	0	0	0	0	0	No	No	Yes	Yes	No	No	No	No
2424	Katnabil	0	0	0	0	0	0	0	No	No	Yes	Yes	No	No	Yes	No
2425	Mirpur	0	0	0	1	0	0	0	No	No	Yes	Yes	No	No	No	No
2426	Uchalan	0	1	0	4	0	2	0	Yes	Yes	Yes	Yes	No	Yes	Yes	No
2427	Nandanpur	0	0	0	0	0	0	0	No	No	Yes	Yes	No	No	No	No
2428	Agarpara	0	0	0	0	0	0	0	No	No	Yes	Yes	No	No	No	No
2429	Makarkola	0	0	0	0	0	0	0	No	No	Yes	Yes	No	No	No	No
2430	Eklakshmi	0	0	2	2	0	6	0	No	No	Yes	Yes	No	No	No	No
2431	Narottambati	0	0	0	0	0	0	0	No	No	No	Yes	No	No	No	No
2432	Babla	0	0	0	0	0	0	0	No	No	Yes	Yes	No	No	No	No
2433	Maniari	0	0	0	0	0	0	0	No	No	Yes	Yes	No	No	No	No
2434	Sanko Narayanpur	0	0	0	0	0	0	0	No	No	Yes	Yes	No	No	No	No
2435	Rampur	0	0	0	1	0	0	0	No	No	Yes	Yes	No	No	No	No
2436	Kalui	0	0	0	0	0	0	0	No	No	Yes	Yes	No	No	No	No
2437	Keunta	1	0	0	1	1	1	0	No	No	Yes	No	No	No	Yes	No
2438	Mandarpur	0	0	0	0	0	0	0	No	No	Yes	Yes	No	No	No	No
2439	Bulchandrapur	0	1	2	4	0	3	0	Yes	No	Yes	Yes	No	Yes	Yes	No
2440	Chaudanga	0	0	0	0	0	0	0	Yes	No	Yes	No	No	No	Yes	No
2441	Hatpushkarini															
2442	Kanaichatra															
2443	Belar	0	0	0	0	0	0	0	Yes	No	No	No	No	No	No	No
2444	Bhurkunda	0	0	0	0	0	0	0	Yes	No	Yes	Yes	No	No	No	No
2445	Darbeshpur	0	0	0	0	0	0	0	Yes	No	Yes	Yes	No	No	No	No
2446	Sundarpur	0	0	0	0	0	0	0	No	No	Yes	Yes	No	No	No	No
2447	Chak Fakirpur															
2448	Baje Kowarpur	0	0	0	0	0	0	0	No	No	Yes	Yes	No	No	No	No
2449	Serpur	0	0	0	0	0	0	0	No	No	Yes	Yes	No	No	No	No

Availability of toilet & others Yes / No				Communication and transport facilities (If amenities available code -Yes is given except for Village Pin Code ,If not available within the village , the distance range code viz; a for < 5 Kms, b for 5-10 Kms and c for 10+ kms of nearest place where facility is available is given).							Comm Pin C		
Community toilet including bath.	Community toilet excluding bath.	Rural sanitary mart or sanitary hardware outlet available near the village.	Community bio- gas or recycle of waste for productive use.	Post office(PO)	Sub post office (SPO)	Post & Telegraph office (P&TO)	Village Pin Code	Telephones (Land lines)	Public call office (PCO)	Mobile phone coverage	Name of Village	Serial Number	Serial Number
47	48	49	50	51	52	53	54	55	56	57	2	1	1

No	No	No	No	b	a	b	713423	Yes	Yes	Yes	Ramchandrapur	2409	2409
No	No	No	No	Yes	b	b	713423	Yes	Yes	Yes	Chak Chandan	2410	2410
No	No	No	No	b	a	b	713423	Yes	Yes	Yes	Srirampur	2411	2411
No	No	No	No	a	b	b	713423	a	Yes		Baithari	2412	2412
No	No	No	No	b	b	b	713427	a	b	Yes	Bijipur	2413	2413
No	No	No	No	b	b	c	713421	a	b	Yes	Deno	2414	2414
No	No	No	No	b	b	c	713421	b	Yes	Yes	Adampur	2415	2415
No	No	Yes	No	b	c	c	713421	Yes	b	Yes	Dhamnari	2416	2416
No	No	No	No	b	a	c	713408	Yes	Yes	Yes	Pipuldaha	2417	2417
No	No	No	No	b	a	c	713408	Yes	Yes	Yes	Pasra	2418	2418
No	No	No	No	a	a	c	713421	Yes	b	Yes	Nero	2419	2419
											Chak Kaiti	2420	2420
No	Yes	No	No	a	b	b	713423	Yes	b	Yes	Gobindapur	2421	2421
No	No	No	No	a	c	c	713423	b	a	Yes	Maszipur	2422	2422
No	No	No	No	a	c	c	713423	b	a	Yes	Nasipur	2423	2423
No	No	No	No	b	a	c	713423	Yes	Yes	Yes	Katnabil	2424	2424
Yes	No	Yes	No	c	a	c	713423	Yes	a	Yes	Mirpur	2425	2425
No	Yes	No	No	Yes	Yes	c	713427	Yes	Yes	Yes	Uchalan	2426	2426
No	Yes	No	No		a	b	713427	Yes	a	Yes	Nandanpur	2427	2427
No	No	No	No	b	a	b	713427	a	a	Yes	Agarpara	2428	2428
No	No	No	No	b	a	b	713427	a	a	Yes	Makarkola	2429	2429
No	Yes	No	No	b	Yes	b	713427	Yes	Yes	Yes	Eklakshmi	2430	2430
No	Yes	Yes	No	c	b	c	713427	a	a	Yes	Narottambati	2431	2431
No	Yes	Yes	No	Yes	b	c	713427	a	a	Yes	Babla	2432	2432
No	Yes	Yes	No	c	b	c	713427	a	a	Yes	Maniari	2433	2433
No	Yes	Yes	No	c	b	c	713427	a	a	Yes	Sanko Narayanpur	2434	2434
No	Yes	Yes	No	c	b	c	713427	a	a	Yes	Rampur	2435	2435
No	Yes	Yes	No	c	b	c	713427	a	a	Yes	Kalui	2436	2436
No	No	No	No	Yes	a	c	713423	Yes	Yes	Yes	Keunta	2437	2437
No	Yes	Yes	No	c	b	c	713423	a	a	Yes	Mandarpur	2438	2438
Yes	Yes	No	No	a	c	c	713427	Yes	Yes	Yes	Bulchandrapur	2439	2439
No	No	No	No	a	c	b	713427	Yes	Yes	Yes	Chaudanga	2440	2440
											Hatpushkarini	2441	2441
											Kanaichatra	2442	2442
No	Yes	No	No	a	b	b	713427	Yes	a	Yes	Belar	2443	2443
No	No	No	No	Yes	b	b	713427	Yes	a	Yes	Bhurkunda	2444	2444
No	No	No	No	a	c	b	713427	Yes	a	Yes	Darbeshpur	2445	2445
No	No	No	No			c	713427	b	b	b	Sundarpur	2446	2446
											Chak Fakirpur	2447	2447
No	No	No	No	b	Yes	b	713427	Yes	Yes	Yes	Baje Kowarpur	2448	2448
No	No	No	No	Yes	b	c	713427	Yes	a	c	Serpur	2449	2449

unication and transport facilities (If amenities available code -Yes is given except for Village ode ,If not available within the village , the distance range code viz; a for <5 Kms, b for 5-10 Kms and c for 10+ kms of nearest place where facility is available is given).

Village connected to highways,vill (If amenities available code -Yes village , the distance range code and c for 10+ kms of nearest place

Name of Village	Internet cafés/ Common service centre (CSC)	Private courier facility	Bus service (Public & Private)	Railway stations	Auto/Modified Autos	Taxis and Vans	Tractors	Cycle-pulled rickshaws(Manual & Machine driven)	Carts driven by animals	Sea /River ferry service	Connected to national highway(NH)	Connected to state highway(SH)	Connected to major district road (MDR)	Connected to others district road	Pucca roads	Kutchcha roads
2	58	59	60	61	62	63	64	65	66	67	68	69	70	71	72	73

Ramchandrapur	c	c	Yes	b	c	Yes	Yes	Yes	Yes	c	c	b		b	Yes	Yes	
Chak Chandan	b	c	Yes	b	b	Yes	Yes	Yes	Yes	c	c	a		Yes	Yes	Yes	
Srirampur	c	c	Yes	b	c	Yes	Yes	Yes	Yes	Yes	c	b		b	Yes	Yes	
Baithari	b	c	Yes	b	a	b	Yes	Yes	Yes	c	c	a		Yes	a	a	
Bijipur	c	c	a	b	b	a	a	Yes	a	c	c		a	a	a	a	
Deno	c	b	a	c	a	a	a	Yes	a	c	c		b	a	a	a	
Adampur	c	c	Yes	b	c	b	b	Yes	b	Yes	b	c	c	b	b	Yes	a
Dhamnari	c	b	Yes	b	a	a	a	Yes	Yes	a		c	b	Yes	Yes	a	
Pipuldaha	c	b	Yes	b	c	c	c	Yes	Yes	c	c	c	b	b	Yes	Yes	
Pasra	b	b	Yes	b	b	a	a	Yes	Yes	c	c	c	c	b	Yes	Yes	
Nero	c	b	Yes	b	b	a	b	Yes	Yes	c				Yes	Yes	a	
Chak Kaiti																	
Gobindapur	c	b	Yes	c	b	a	Yes	Yes	Yes	c	c	c	b		a	Yes	
Maszipur	b	c	Yes	c	b	Yes	Yes	Yes	Yes	c	c	c	b	Yes	a	a	
Nasipur	b	c	Yes	c	a	Yes	Yes	Yes	Yes	c	c	c	b	Yes	a	a	
Katnabil	c	c	Yes	b	c	Yes	Yes	Yes	Yes	c	c	b		b	Yes	Yes	
Mirpur	c	c	Yes	c	c	a	Yes	Yes	Yes	c	c	c	a	b	Yes	Yes	
Uchalan	a	c	Yes	Yes	Yes	Yes	Yes	Yes	Yes	c	c	Yes			Yes	Yes	
Nandanpur	c	b	Yes	b	c	c	Yes	Yes	Yes	c	c	Yes	Yes		Yes	a	
Agarpara	b	c	Yes	c	a	a	Yes	Yes	a	c	c	b	Yes	Yes	a	a	
Makarkola	b	c	a	c	b	a	Yes	Yes	a	a	c	b	b	a	a	a	
Eklakshmi	b	c	Yes	c	a	a	Yes	Yes	a	Yes	c	b	Yes	Yes	Yes	a	
Narottambati	a	c	Yes	c	a	a	c	a	Yes	c	c	a	Yes		a	Yes	
Babla	a	c	Yes	c	b	a	c	a	Yes	c	c	a	a	Yes	Yes	a	
Maniari	a	c	Yes	c	b	a	c	a	Yes	c	c	a	a	Yes	Yes	a	
Sanko Narayanpur	a	c	Yes	c	b	a	c	a	Yes	c	c	a	a	Yes	Yes	a	
Rampur	a	c	Yes	c	a	a	a	a	Yes	c	c	a	a	Yes	a	a	
Kalui	a	c	Yes	c	b	a	a	a	Yes	c	c	Yes			a	a	
Keunta	c	Yes	a	c	c	Yes	Yes	Yes	Yes	b	c				a	Yes	
Mandarpur	a	c	a	c	a	a	a	a	Yes	c	c	a	a	a	a	a	
Bulchandrapur	Yes	c	Yes	c	a	Yes	b	Yes	Yes	c	c	Yes		Yes	Yes	Yes	
Chaudanga	a	c	Yes	c	b	a	a	Yes	Yes	c	b			Yes	Yes	Yes	
Hatpushkarini																	
Kanaichatra																	
Belar	c	c	Yes	c	c	Yes	Yes	Yes	Yes	c	c	b	b	a	Yes	Yes	
Bhurkunda	c	c	Yes	c	c	Yes	Yes	Yes	Yes	b	c	b	a	a	Yes	Yes	
Darbeshpur	b	b	Yes	c	c	Yes	Yes	Yes	Yes	b	c	b	a	a	Yes	Yes	
Sundarpur	c	b	Yes	c	a	a	Yes	Yes	a	c	c		b	b	Yes	a	
Chak Fakirpur																	
Baje Kowarpur	b	b	Yes	c	b	Yes	Yes	Yes	Yes	c	c		b	a	a	Yes	
Serpur	c	a	Yes	c	b	a	Yes	Yes	a	c	c		a	a	Yes	a	

age roads, banks & credit societies is given, If not available within the viz; a for < 5 Kms, b for 5-10 Kms where facility is available is given).

Availability of miscellaneous facilities (If amenities available code -Yes is given, If not available within the village , the distance range code viz; a for < 5 Kms, b for 5-10 Kms and c for 10+ kms of nearest place where facility is available is given).

Ava within

Water bounded macadam(WBM) roads	Navigable waterway (river/canal)(NW)	Footpaths (FP)	Commercial & Co-operative Banks	ATM	Agricultural Credit Societies	Self-Help Group (SHG)	Public distribution system (PDS) shop	Mandis / Regular market	Weekly Haat	Agricultural marketing society	Integrated Child Development Scheme (Nutritional Centres)	Anganwadi Centre (Nutritional Centres)	Others (Nutritional Centres)	Name of Village	Serial Number	Serial Number
74	75	76	77	78	79	80	81	82	83	84	85	86	87	2	1	1

Yes	a	c	a	c	c	Yes	Yes	c	a	c	b	Yes	Yes	Ramchandrapur	2409	2409
Yes		Yes	b	c	c	Yes	Yes	Yes	Yes	b	Yes	Yes	Yes	Chak Chandan	2410	2410
Yes		Yes	Yes	c	c	Yes	Yes	c	a	c	b	Yes	Yes	Srirampur	2411	2411
Yes		Yes	b	c	c	Yes	Yes	c	b	a	b	Yes	Yes	Baithari	2412	2412
Yes		Yes		c	c	Yes	Yes	c	Yes	Yes	Yes	Yes	Yes	Bijipur	2413	2413
Yes		Yes		c	c	Yes	Yes	c	Yes	Yes	Yes	Yes	Yes	Deno	2414	2414
Yes	a	Yes	b	c	c	Yes	Yes	c	b	b	b	Yes	Yes	Adampur	2415	2415
Yes		Yes		c	Yes	Yes	Yes	c	Yes	c	c	Yes	Yes	Dhamnari	2416	2416
Yes	b	Yes	b	b	c	Yes	Yes	c	a	a	Yes	Yes	Yes	Pipuldaha	2417	2417
Yes			a	b	c	Yes	a	c	a	Yes	c	Yes	Yes	Pasra	2418	2418
Yes				b	b	Yes	Yes	c	Yes	Yes	b	Yes	Yes	Nero	2419	2419
														Chak Kaiti	2420	2420
			b	b	Yes	Yes	a	c	a	b	Yes	Yes	Yes	Gobindapur	2421	2421
Yes		Yes	a	c	c	Yes	a	c	a	Yes	Yes	Yes	Yes	Maszipur	2422	2422
Yes		Yes	a	c	c	Yes	a	c	a	Yes	Yes	Yes	Yes	Nasipur	2423	2423
Yes			a	c	c	Yes	a	c	a	a	b	Yes	Yes	Katnabil	2424	2424
Yes		Yes	a	c	Yes	Yes	Yes	c	Yes	Yes	b	Yes	Yes	Mirpur	2425	2425
Yes		Yes	Yes	Yes	Yes	Yes	Yes	Yes	Yes	Yes	c	Yes	Yes	Uchalan	2426	2426
Yes		Yes	a	b	c	Yes	Yes	c	a	c	c	Yes	Yes	Nandanpur	2427	2427
Yes	a			c	Yes	Yes	Yes	c	a	Yes	c	Yes	Yes	Agarpara	2428	2428
Yes	a			c	Yes	Yes	Yes	c	a	Yes	c	Yes	Yes	Makarkola	2429	2429
Yes	Yes	Yes	Yes	c	Yes	Yes	Yes	Yes	Yes	Yes	c	Yes	Yes	Eklakshmi	2430	2430
		Yes	a	c	c	Yes	a	c	a	a	c	Yes	Yes	Narottambati	2431	2431
Yes		Yes	a	c	c	Yes	a	c	a	a	c	Yes	Yes	Babla	2432	2432
Yes		Yes	a	c	c	Yes	a	c	a	a	c	Yes	Yes	Maniari	2433	2433
Yes		Yes	a	c	c	Yes	Yes	c	a	a	c	Yes	Yes	Sanko Narayanpur	2434	2434
Yes		Yes	a	c	c	Yes	a	c	a	a	c	Yes	Yes	Rampur	2435	2435
Yes		Yes	a	c	c	Yes	a	c	a	a	c	Yes	Yes	Kalui	2436	2436
	Yes	Yes			Yes	Yes	Yes	Yes	Yes	Yes	Yes	Yes	Yes	Keunta	2437	2437
Yes		Yes	a	c	c	Yes	a	c	a	a	b	Yes	Yes	Mandarpur	2438	2438
		Yes	Yes	c	Yes	Yes	Yes	Yes	a	c	Yes	Yes	Yes	Bulchandrapur	2439	2439
			b	c	c	Yes	a	c	b	Yes	a	Yes	Yes	Chaudanga	2440	2440
														Hatpushkarini	2441	2441
														Kanaichatra	2442	2442
	Yes	Yes	b	c	c	Yes	Yes	c	a	c	c	Yes	Yes	Belar	2443	2443
a			b	c	c	Yes	b	b	a	c	Yes	Yes	Yes	Bhurkunda	2444	2444
			b	b	Yes	Yes	b	b	a	c	Yes	c	Yes	Darbeshpur	2445	2445
Yes				c	c	Yes	Yes	c	Yes	Yes	c	Yes	Yes	Sundarpur	2446	2446
														Chak Fakirpur	2447	2447
Yes	a	Yes	a	b	Yes	Yes	Yes	c	Yes	a	b	Yes	Yes	Baje Kowarpur	2448	2448
Yes		Yes	a	c	Yes	Yes	Yes	c	a	Yes	c	Yes	Yes	Serpur	2449	2449

Availability of miscellaneous facilities (If amenities available code -Yes is given, If not available the village, the distance range code viz; a for < 5 Kms, b for 5-10 Kms and c for 10+ kms of nearest place where facility is available is given).

Availability of electricity (Yes/No)

Name of Village	ASHA (Accredited Social Health Activist)	Community centre with/without TV	Sports Field,	Sports Club / Recreation Centre	Cinema / Video Hall	Public Library	Public Reading Room	Newspaper Supply	Assembly Polling station	Birth & Death Registration Office	Power Supply for Domestic Use (ED)	Power Supply for Agricultural Use (EAG)	Power Supply for Commercial Use (EC)	Power Supply for All Uses (EA)
2	88	89	90	91	92	93	94	95	96	97	98	99	100	101

Ramchandrapur	Yes	c	Yes	Yes	c	a	c	Yes	a	a	Yes	Yes	Yes	Yes
Chak Chandan	Yes	Yes	Yes	Yes	Yes	Yes	Yes	Yes	Yes	Yes	Yes	Yes	Yes	Yes
Srirampur	Yes	c	Yes	c	c	c	c	Yes	Yes	a	Yes	Yes	Yes	Yes
Baithari	Yes	Yes	a	Yes	a	b	b	a	Yes	b	Yes	Yes	Yes	Yes
Bijipur	Yes	Yes	Yes	Yes	Yes	Yes	Yes	Yes	Yes	b	Yes	No	No	No
Deno	Yes	Yes	Yes	Yes	Yes	Yes	Yes	Yes	Yes	b	Yes	No	No	No
Adampur	Yes	c	Yes	Yes	c	b	b	Yes	Yes	c	Yes	Yes	No	No
Dhamnari	Yes	Yes	Yes	Yes	Yes	Yes	Yes	Yes	Yes	c	Yes	Yes	Yes	Yes
Pipuldaha	Yes	Yes	Yes	Yes	c	Yes	Yes	Yes	Yes	b	Yes	Yes	Yes	Yes
Pasra	Yes	Yes	Yes	Yes	Yes	Yes	Yes	Yes	Yes	Yes	Yes	Yes	Yes	Yes
Nero	Yes	Yes	Yes	Yes	Yes	Yes	Yes	Yes	Yes	a	Yes	Yes	Yes	Yes
Chak Kaiti														
Gobindapur	Yes	Yes	Yes	Yes	Yes	a	a	Yes	Yes	b	Yes	Yes	Yes	Yes
Maszipur	Yes	Yes	Yes	Yes	Yes	Yes	Yes	Yes	Yes	a	Yes	No	No	No
Nasipur	Yes	Yes	Yes	Yes	Yes	Yes	Yes	Yes	Yes	a	Yes	No	No	No
Katnabil	b	Yes	b	c	c	c	Yes	Yes	Yes	a	Yes	Yes	Yes	Yes
Mirpur	Yes	Yes	Yes	Yes	Yes	Yes	Yes	Yes	Yes	a	Yes	Yes	Yes	Yes
Uchalan	Yes	Yes	Yes	Yes	Yes	Yes	Yes	Yes	Yes	Yes	Yes	Yes	Yes	Yes
Nandanpur	Yes	Yes	Yes	Yes	Yes	Yes	Yes	Yes	Yes	b	Yes	Yes	Yes	Yes
Agarpara	Yes	Yes	a	Yes	c	a	Yes	Yes	Yes	b	Yes	Yes	Yes	Yes
Makarkola	Yes	Yes	a	Yes	c	a	Yes	Yes	a	b	Yes	Yes	Yes	Yes
Eklakshmi	Yes	Yes	Yes	Yes	c	a	Yes	Yes	Yes	b	Yes	Yes	Yes	Yes
Narottambati	Yes	c	Yes	c	c	b	b	Yes	Yes	a	Yes	Yes	No	No
Babla	Yes	c	Yes	c	c	b	b	Yes	Yes	a	Yes	Yes	No	No
Maniari	Yes	c	Yes	c	c	b	b	Yes	Yes	a	Yes	Yes	No	No
Sanko Narayanpur	Yes	c	Yes	c	c	b	b	Yes	Yes	a	Yes	Yes	No	No
Rampur	Yes	c	Yes	c	c	b	b	Yes	Yes	a	Yes	Yes	No	No
Kalui	Yes	c	Yes	c	c	b	b	Yes	Yes	a	Yes	Yes	No	No
Keunta	Yes	Yes	Yes	Yes	Yes	Yes	Yes	Yes	Yes	Yes	Yes	Yes	No	No
Mandarpur	Yes	c	Yes	c	c	b	b	Yes	Yes	a	Yes	Yes	No	No
Bulchandrapur	b	b	Yes	Yes	c	b	b	Yes	Yes	Yes	Yes	Yes	Yes	Yes
Chaudanga	Yes	c	Yes	Yes	c	c	c	Yes	Yes	b	Yes	Yes	No	No
Hatpushkarini														
Kanaichatra														
Belar	Yes	c	Yes	Yes	c	a	a	Yes	Yes	a	Yes	Yes	Yes	Yes
Bhurkunda	Yes	Yes	Yes	Yes	Yes	Yes	Yes	Yes	Yes	Yes	Yes	Yes	Yes	Yes
Darbeshpur	Yes	Yes	Yes	Yes	b	a	a	Yes	Yes	a	Yes	Yes	Yes	Yes
Sundarpur	Yes	Yes	a	Yes	Yes	Yes	Yes	Yes	Yes	Yes	Yes	Yes	No	No
Chak Fakirpur														
Baje Kowarpur	b	Yes	Yes	Yes	b	Yes	b	Yes	Yes	b	Yes	Yes	Yes	Yes
Serpur	Yes	Yes	a	Yes	c	Yes	Yes	Yes	Yes	b	Yes	Yes	Yes	Yes

Nearest Town		Land Use							
		Area under different types of land use (in hectares rounded up to one decimal place)							
Name	Distance range code i. e. a for < 5 Kms, b for 5-10 Kms and c for 10+ kms .	Forests	Area under Non-agricultural Uses	Barren and Un-cultivable land	Permanent Pastures and Other Grazing Lands	Land Under Miscellaneous Tree Crops etc.	Culturable Waste Land	Name of Village	Serial Number
102	103	104	105	106	107	108	109	2	1

BURDWAN	c	0	8.8	0	0	0	0	Ramchandrapur	2409
BURDWAN	c	0	6	0	0	0	0	Chak Chandan	2410
BURDWAN	c	0	37.3	0	0	0	0	Srirampur	2411
BURDWAN	c	0.5	15.7	0	0	0	0	Baithari	2412
BURDWAN	c	0	6.4	0	0	0	0	Bijipur	2413
BURDWAN	b	0	35.2	0	0	0	0	Deno	2414
BURDWAN	b	0	24.1	0	0	0	0	Adampur	2415
BURDWAN	b	0	26.6	0	0	0	0	Dhamnari	2416
BURDWAN	b	0	26.6	0	0	0	0	Pipuldaha	2417
BURDWAN	b	0	12.7	0	0	0	0	Pasra	2418
BURDWAN	c	0	58.1	0	0	0	0	Nero	2419
		0	0	0	0	0	0	Chak Kaiti	2420
BURDWAN	c	0.5	31.6	0	0	0	0	Gobindapur	2421
BURDWAN	c	0	21.4	0	0	0	0	Maszipur	2422
BURDWAN	c	0	2.4	0	0	0	0	Nasipur	2423
BURDWAN	c	0	51	0	0	0	0	Katnabil	2424
BURDWAN	c	0	29.2	0	0	0	0	Mirpur	2425
ARAMBAG	c	0	80.3	0	0	0	0	Uchalan	2426
ARAMBAGH	c	0	65.9	0	0	0	0	Nandanpur	2427
ARAMBAGH	c	0	23.4	0	0	0	0	Agarpara	2428
ARAMBAGH	c	0.2	12.7	0	0	0	0	Makarkola	2429
ARAMBAGH	c	3.7	55	0	0	0	0	Eklakshmi	2430
ARAMBAGH	c	10.3	556.7	0	0	0	0	Narottambati	2431
ARAMBAGH	c	13.9	51.1	0	0	0	0	Babla	2432
ARAMBAG	c	0	39.2	0	0	0	0	Maniari	2433
ARAMBAGH	c	0	13.5	0	0	0	0	Sanko Narayanpur	2434
ARAMBAGH	c	0	13.5	0	0	0	0	Rampur	2435
ARAMBAGH	c	0	30.5	0	0	0	0	Kalui	2436
ARAMBAGH	c	0	77.3	0	0	0	0	Keunta	2437
ARAMBAGH	c	0	21.6	0	0	0	0	Mandarpur	2438
ARAMBAG	c	0	43.2	0	0	0	0	Bulchandrapur	2439
ARAMBAG	c	0	12	0	0	0	0	Chaudanga	2440
		0	0.1	0	0	0	0	Hatpushkarini	2441
		0	0.7	0	0	0	0	Kanaichatra	2442
ARAMBAGH	c	0	27.4	0	0	0	0	Belar	2443
ARAMBAGH	c	0	9.8	0	0	0	0	Bhurkunda	2444
ARAMBAGH	c	0	11.1	0	0	0	0	Darbeshpur	2445
ARAMBAG	c	0	21.6	0	0	0	0	Sundarpur	2446
		0	2.6	0	0	0	0	Chak Fakirpur	2447
ARAMBAG	c	0	48.7	0	0	0	0	Baje Kowarpur	2448
ARAMBAG	c	0	50.4	0	0	0	0	Serpur	2449

Land Use											
Area under different types of land use (in hectares rounded up to one decimal place)							Area irrigated by source (in hectare).				
Serial Number	Name of Village	Fallow lands other than current fallows	Current Fallows	Net Area Sown	Total Irrigated Land Area	Total Un-irrigated Land Area	Canals ( C )	Wells/Tube-wells(W/TW)	Tanks/Lakes(T/L)	Water Falls(WF)	Others(O)
1	2	110	111	112	113	114	115	116	117	118	119

2409	Ramchandrapur	0	0	188	188	0	165.1	16	6.9	0	0
2410	Chak Chandan	0	0	328.7	328.7	0	277.2	47	4.5	0	0
2411	Srirampur	0	0	386.9	386.9	0	368.3	14.2	4.4	0	0
2412	Baithari	0	0	103.5	103.5	0	97	3.6	2.8	0	0
2413	Bijipur	0	0	115.1	115.1	0	115.1	0	0	0	0
2414	Deno	0	0	220.2	220.2	0	190.2	30	0	0	0
2415	Adampur	0	0	457.3	457.3	0	356.1	101.2	0	0	0
2416	Dhamnari	0	0	183.3	183.3	0	183.3	0	0	0	0
2417	Pipuldaha	0	0	132.3	132.3	0	132.3	0	0	0	0
2418	Pasra	0	0	72.8	72.8	0	72.8	0	0	0	0
2419	Nero	0	0	228.8	228.8	0	198.7	30.1	0	0	0
2420	Chak Kaiti	0	0	98.3	98.3	0	93.1	0	5.2	0	0
2421	Gobindapur	0	0	244.8	244.8	0	244.8	0	0	0	0
2422	Maszipur	0	0	71.6	71.6	0	71.6	0	0	0	0
2423	Nasipur	0	0	162.6	162.6	0	137.6	25	0	0	0
2424	Katnabil	0	0	163.1	163.1	0	163.1	0	0	0	0
2425	Mirpur	0	0	144.5	144.5	0	144.5	0	0	0	0
2426	Uchalan	0	0	781.3	781.3	0	661.2	115.8	4.3	0	0
2427	Nandanpur	0	0	850	850	0	751.1	98.9	0	0	0
2428	Agarpara	0	0	190.1	190.1	0	190.1	0	0	0	0
2429	Makarkola	0	0	54.5	54.5	0	54.5	0	0	0	0
2430	Eklakshmi	0	0	81.2	81.2	0	68.6	12.6	0	0	0
2431	Narottambati	0	0	284.3	284.3	0	247.9	36.4	0	0	0
2432	Babla	0	0	203.4	203.4	0	203.4	0	0	0	0
2433	Maniari	0	0	93.1	93.1	0	85	8	0	0	0
2434	Sanko Narayanpur	0	0	304.7	304.7	0	251.1	53.6	0	0	0
2435	Rampur	0	0	32.4	32.4	0	32.4	0	0	0	0
2436	Kalui	0	0	85	85	0	85	0	0	0	0
2437	Keunta	0	0	404.2	404.2	0	329.5	74.7	0	0	0
2438	Mandarpur	0	0	121.4	121.4	0	121.4	0	0	0	0
2439	Bulchandrapur	0	0	279.2	279.2	0	279.2	0	0	0	0
2440	Chaudanga	0	0	47.8	47.8	0	47.8	0	0	0	0
2441	Hatpushkarini	0	0	49.4	49.4	0	49.4	0	0	0	0
2442	Kanaichatra	0	0	97.1	97.1	0	97.1	0	0	0	0
2443	Belar	0	0	170.9	170.9	0	170.9	0	0	0	0
2444	Bhurkunda	0	0	36.4	36.4	0	36.4	0	0	0	0
2445	Darbespur	0	0	47.4	47.4	0	47.4	0	0	0	0
2446	Sundarpur	0	0	88.6	88.6	0	88.6	0	0	0	0
2447	Chak Fakirpur	0	0	55	55	0	55	0	0	0	0
2448	Baje Kowarpur	0	0	227.6	227.6	0	227.6	0	0	0	0
2449	Serpur	0	0	191	191	0	191	0	0	0	0



Name of three most important commodities manufactured			Name of Village	Serial Number
First	Second	Third		
120	121	122	2	1

Rice			Ramchandrapur	2409
			Chak Chandan	2410
Rice			Srirampur	2411
			Baithari	2412
Paddy Prossecing			Bijipur	2413
			Deno	2414
Rice			Adampur	2415
			Dhamnari	2416
			Pipuldaha	2417
			Pasra	2418
			Nero	2419
Rice	Flour	Mustard Oil	Chak Kaiti	2420
			Gobindapur	2421
Milk			Maszipur	2422
			Nasipur	2423
			Katnabil	2424
			Mirpur	2425
			Uchalan	2426
Paddy Prossing			Nandanpur	2427
Rice			Agarpara	2428
Rice			Makarkola	2429
Rice			Eklakshmi	2430
Rice			Narottambati	2431
			Babla	2432
			Maniari	2433
			Sanko Narayanpur	2434
			Rampur	2435
			Kalui	2436
			Keunta	2437
			Mandarpur	2438
			Bulchandrapur	2439
			Chaudanga	2440
			Hatpushkarini	2441
			Kanaichatra	2442
Rice			Belar	2443
Rice			Bhurkunda	2444
Rice			Darbeshpur	2445
			Sundarpur	2446
			Chak Fakirpur	2447
			Baje Kowarpur	2448
			Serpur	2449

Census of India 2011  
Amenities and Land use

Serial Number	Name fo Village	Location code no.	Total area of the village ( in hectares rounded up to one decimal place)	Total population ( 2011 census )	Number of households (2011 census)	Number of educational amenities availab village, the distance range code viz; a for for 10+ kms of nearest place where fa							
						Pre-Primary school (PP)	Primary school (P)	Middle school (M)	Secondary School (S)	Senior Secondary school (SS)	Degree college of arts science & commerce (ASC)	Engineering college(EC)	Medical college (MC)
1	2	3	4	5	6	7	8	9	10	11	12	13	14
2450	Guagare	320999	63.1	0	0								
2451	Chak Mastafa	321000	134.7	608	117	1	1	a	a	a	c	c	c
2452	Bhadiara	321001	135.1	466	103	1	1	a	a	a	c	c	c
2453	Painta	321002	428.8	3841	922	3	3	2	2	1	c	c	c
2454	Sundhipur	321003	184.5	954	196	1	1	a	a	a	c	c	c
2455	Chak Bhura	321004	163.8	1283	280	1	1	a	a	a	c	c	c
2456	Brahmandanga	321005	113.3	726	160	1	1	a	a	a	c	c	c
2457	Durgabati	321006	72.8	900	217	1	1	a	a	a	c	c	c
2458	Kaiti	321007	207.6	2644	621	2	3	2	2	1	c	c	c
2459	Kurajpota	321008	198.5	1062	226	2	2	1	1	a	b	c	c
2460	Kurchigara	321009	95	501	103	1	1	a	a	a	c	c	c
2461	Chhota Bainan	321010	608.8	6480	1435	11	10	1	2	a	c	c	c
2462	Momrejpur	321011	163.4	1010	230	1	1	a	a	a	c	c	c
2463	Dakshin Monhanpur	321012	368.9	1354	306	2	2	1	1	a	c	c	c
2464	Binodpur	321013	298.8	2367	532	2	2	a	a	a	c	c	c
2465	Chhota Fakirpur	321014	171.8	45	13	1	1	a	a	a	c	c	c
2466	Pahalanpur	321015	455.9	4180	971	5	6	1	1	1	c	c	c
2467	Rupsara	321016	133.1	1023	231	1	1	a	a	a	c	c	c
2468	Kamarhati	321017	735.2	4872	1089	3	3	1	1	a	c	c	c
2469	Akhina	321018	231	1387	290	1	1	a	a	a	c	a	c
2470	Chhota Dighi	321019	121.3	150	39	1	1		a	a	c	c	c
2471	Dakshin Gopalpur	321020	168.9	2377	511	2	2	a	a	a	c	c	c
2472	Nale	321021	70.2	1325	297	1	1	a	a	a	c	c	c
2473	Bhanjapur	321022	146.8	1157	243	1	1	a	a	a	b	b	c
2474	Jot Raghab	321023	244.1	19	4	1	1	a	a	a	c	c	c
2475	Chak Basantabati	321024	80.9	0	0								
2476	Arui	321025	612.7	3322	738	2	2	1		a	a	b	b
2477	Alampur	321026	229.5	891	232	1	1	2	2	1	c	c	c
2478	Madhabdihi	321027	157.3	2584	628	2	2	1	1	1	c	c	c
2479	Lohai	321028	434.6	2170	509	3	3	1	2	1	c	c	c
2480	Konarpur	321029	134.6	1183	251	1	1		a	b	c		
2481	Pashanda	321030	283.8	1894	434	1	1	1	1	a		c	
2482	Barpur	321031	103	374	91	a	a	b	a	b	c	c	c
2483	Birpur	321032	229.8	444	103	2	2		a	b	c	c	a
2484	Dighra	321033	74.6	986	219	a	a		a	b	c	c	c
2485	Nilut	321034	166.4	1047	231	1	1		a	b	c	c	c
2486	Chabukpur	321035	170	996	203	1	1	a	a	a	c	c	c
2487	Kamargaria	321036	166	1378	301	1	1	1	1	1	c	c	c
2488	Subaldaha	321037	379	2741	594	3	3	1	1	1	c	c	c
2489	Bara Bainan	321038	969.4	6110	1470	3	3	2	1	1	a	c	c
2490	Baidyapur	321039	357.2	1473	319	4	3	a	a	a	c	c	
2491	Jashapur	321040	218.2	2008	472	3	3	1	1	a	c	c	c
2492	Barati	321041	168.4	1388	283	1	1	a	a	a	c		

- Village Directory

(As in 2009)

le. (If not available within the < 5 Kms, b for 5-10 Kms and c if facility is available is given).					Number of Medical Amenities available. (If not available within the village, the distance range code viz; a for < 5 Kms, b for 5-10 Kms and c for 10+ kms of nearest place where facility is available is given).										Name of Village	Serial Number		
Management institute (MI)	Polytechnic (Pt)	Vocational training school /ITI	Non-formal training centre (NFTC)	Special school for disabled (SSD)	Others (specify)	Community health centre (CHC)	Primary health centre (PHC)	Primary health sub centre (PHS)	Maternity and child welfare centre (MCWC)	T.B. clinic (TBC)	Hospital-allopathic (HA)	Hospital-alternative medicine (HO)	Dispensary (D)	Veterinary hospital (VH)			Mobile health clinic (MHC)	Family welfare centre (FWC)
15	16	17	18	19	20	21	22	23	24	25	26	27	28	29	30	31		1
																	Guagare	2450
c	c	c	c	c		c	a	a	a	a	c		b	c			Chak Mastafa	2451
c	c	b	c			b	1	a	a		c	c	b	c	c	b	Bhadiara	2452
c	c	c	c	c		c	1	1			c			c			Painta	2453
c	c	a				b	1	1			1			1			Sundhipur	2454
c	c		c			b	a	a	a	a	a	a	a	a	a	a	Chak Bhura	2455
c	c	c		c		b	a	a	a	c	a	a	a	a	a	a	Brahmandanga	2456
c	c		c	c		c	1				1	1	1	1	1	1	Durgabati	2457
c	c	1				b	1	1	1	c	a	b	2	a			Kaiti	2458
c	c	c		c		a	a	a	a	a	a	a	a	a	a	a	Borajpota	2459
c	c	c	c	c		c	a	a	a	a	c		b	c			Kurchigara	2460
c	c	b	4	c		b	b	1	b	b	b			1	b	b	Chhota Bainan	2461
c	c	c		c		b	a	a	b		b	b	a	b			Momrejpur	2462
c	c	c	1	c		b	a	a	b		b		a	a		a	Dakshin Monhanpur	2463
c	c	c		c		1	b	1	1	b		b	1	1	b		Binodpur	2464
c	c	b		c		a	a	a	a		b		a	a		a	Chhota Fakirpur	2465
c	c	c	c			b	a	1	b	c	b	a	a	a	a	a	Pahalanpur	2466
c	c	c	c			b	a	a	b		c		a	a		a	Rupsara	2467
c	c	c		c		b	a	1	1	c	c	c	b	c		c	Kamarhati	2468
c	c					a		a	a	a					a		Akhina	2469
c	c	c	c	1		a	a		1	a	a		a	a		a	Chhota Dighi	2470
c	c	c		c		a	a	a	a	c	a	c	a	a		a	Dakshin Gopalpur	2471
c	c	c		c		a	a	a	a	a	a	a	a	a	a	a	Nale	2472
c	c	c	c	c	c	a	a	a	a	c	c	c	a	a	a	a	Bhanjapur	2473
c	c	c		c		a	a	a	a	a	a	a	a	a	a	a	Jot Raghav	2474
																	Chak Basantabati	2475
c	c	c	c	c	c	b	a	1	1				1				Arui	2476
c	c	a		c		a	a	a	a	c	a	c	a	a		a	Alampur	2477
c	c	1		c		1	1	1	1	1	1			1		1	Madhabdihi	2478
c	c	a				a	a	a	2	c	a	a	a	a	a	a	Lohai	2479
						a	a	a	a	a	a	a	a	a	a	a	Konarapur	2480
			1			b	b	1	1	b				b		b	Pashanda	2481
c	c	b				c	b	a	a	b		a	b				Barpur	2482
c	c	b				c	b	a	a	a	b		a	b			Birpur	2483
c	c	b				c	b	a	a	a	b		a	b			Dighra	2484
c	c	b				c	b	a	a	a	b		a	b			Nilut	2485
c	c	c	c			c	a	a	a	c	c	c	b	c		a	Chabukpur	2486
c	c		c	c		c	c	a	c		c			c			Kamargaria	2487
c	c	c		c		c	1	2	2	c	c	c	b	c		2	Subaldaha	2488
c	c		c			c	a	1			c	c		c			Bara Bainan	2489
													b	5	2	b	Baidyapur	2490
c	c	c	c	c													Jashapur	2491
				c					a								Barati	2492

Serial Number	Name fo Village	Number of Non-Government Medical Amenities available.							Availability of drinking water - Yes / No							
		Charitable non Govt. hospital/Nursing home.	Medical practitioner with MBBS Degree	Medical practitioner with other degree	Medical practitioner with no degree	Traditional practitioner and faith healer	Medicine Shop	Others	Tap water (Treated/Untreated)	Well water (Covered / Uncovered well)	Hand Pump	Tube wells / Bore well	Spring	River / Canal	Tank / Pond / Lake	Others
1	2	32	33	34	35	36	37	38	39	40	41	42	43	44	45	46
2450	Guagare															
2451	Chak Mastafa	0	0	0	0	0	0	0	No	No	Yes	Yes	No	No	No	No
2452	Bhadiara	0	1	0	0	0	0	0	No	No	Yes	No	No	No	Yes	No
2453	Painta	0	0	0	0	0	1	0	No	No	Yes	Yes	No	No	No	No
2454	Sundhipur	0	1	0	0	0	0	0	Yes	No	No	No	No	Yes	Yes	No
2455	Chak Bhura	0	0	0	0	0	0	0	No	No	Yes	Yes	No	No	No	No
2456	Brahmandanga	0	0	0	0	0	0	0	No	No	Yes	Yes	No	No	No	No
2457	Durgabati	0	0	0	0	0	0	0	Yes	No	Yes	No	No	No	No	No
2458	Kaiti	0	1	1	1	1	4	0	No	No	Yes	Yes	No	No	No	No
2459	Borajpota	0	0	0	0	0	0	0	Yes	No	No	Yes	No	No	No	No
2460	Kurchigara	0	0	0	0	0	0	0	No	No	Yes	Yes	No	No	No	No
2461	Chhota Bainan	0	1	6	0	0	2	0	No	No	Yes	Yes	No	No	No	No
2462	Momrejpur	0	0	0	1	0	0	0	No	No	Yes	No	No	No	No	No
2463	Dakshin Monhanpur	0	0	0	0	0	0	0	No	No	Yes	Yes	No	No	No	No
2464	Binodpur	0	0	0	0	0	0	0	No	No	Yes	No	No	No	No	No
2465	Chhota Fakirpur	0	0	0	0	0	0	0	No	No	Yes	No	No	No	No	No
2466	Pahalanpur	0	9	3	4	1	7	7	No	No	Yes	No	No	No	No	No
2467	Rupsara	0	0	0	0	0	0	0	No	No	Yes	No	No	No	No	No
2468	Kamarhati	0	0	1	2	0	0	0	No	No	Yes	No	No	No	No	No
2469	Akhina	0	0	0	1	0	0	0	No	No	Yes	No	No	No	No	No
2470	Chhota Dighi	0	0	0	0	0	0	1	No	No	Yes	No	No	No	No	No
2471	Dakshin Gopalpur	0	3	4	0	0	3	0	No	No	Yes	No	No	No	No	No
2472	Nale	0	4	1	0	0	0	1	No	No	Yes	No	No	No	No	No
2473	Bhanjapur	0	0	0	0	0	0	0	No	No	No	Yes	No	No	Yes	Yes
2474	Jot Raghav	0	0	0	0	0	0	0	No	No	Yes	No	No	Yes	No	No
2475	Chak Basantabati															
2476	Arui	0	1	0	1	0	0	0	No	No	Yes	No	No	No	No	No
2477	Alampur	0	0	0	0	0	0	0	No	No	Yes	No	No	No	No	No
2478	Madhabdihi	0	0	0	0	0	0	0	No	No	Yes	No	No	No	No	No
2479	Lohai	0	0	0	0	0	0	0	No	No	Yes	Yes	No	Yes	Yes	No
2480	Konarpur	0	0	0	0	0	0	0	No	No	No	Yes	No	Yes	Yes	No
2481	Pashanda	0	0	0	4	0	0	0	No	No	No	Yes	No	No	Yes	No
2482	Barpur	0	0	0	0	0	1	0	No	No	No	Yes	No	No	Yes	No
2483	Birpur	0	0	0	0	0	0	0	No	No	No	Yes	No	No	Yes	No
2484	Dighra	0	0	0	0	0	0	0	No	No	No	Yes	No	No	Yes	No
2485	Nilut	0	0	0	0	0	0	0	No	No	No	Yes	No	No	Yes	No
2486	Chabukpur	0	0	0	1	0	0	0	No	No	Yes	No	No	No	No	No
2487	Kamargaria	0	0	0	3	0	0	0	No	No	Yes	No	No	No	No	No
2488	Subaldaha	0	0	0	1	0	0	0	No	No	Yes	No	No	No	No	No
2489	Bara Bainan	0	0	0	0	0	3	0	No	No	Yes	Yes	No	No	No	No
2490	Baidyapur	0	0	0	0	0	0	0	No	No	Yes	No	No	No	No	No
2491	Jashapur	0	0	0	3	0	2	2	No	No	Yes	No	No	No	Yes	No
2492	Barati	0	0	0	0	0	0	0	No	No	Yes	No	No	No	No	No

Availability of toilet & others Yes / No				Communication and transport facilities (If amenities available code -Yes is given except for Village Pin Code ,If not available within the village , the distance range code viz; a for < 5 Kms, b for 5-10 Kms and c for 10+ kms of nearest place where facility is available is given).							Comm Pin C		
Community toilet including bath.	Community toilet excluding bath.	Rural sanitary mart or sanitary hardware outlet available near the village.	Community bio- gas or recycle of waste for productive use.	Post office(PO)	Sub post office (SPO)	Post & Telegraph office (P&TO)	Village Pin Code	Telephones (Land lines)	Public call office (PCO)	Mobile phone coverage	Name of Village	Serial Number	Serial Number
47	48	49	50	51	52	53	54	55	56	57	2	1	1
											Guagare	2450	2450
No	Yes	No	No	a		b	713423	a	b	b	Chak Mastafa	2451	2451
Yes	No	No	No	a	b	b	713427	a	b	a	Bhadiara	2452	2452
No	No	No	No	Yes	b	c	713427	a		b	Painta	2453	2453
Yes	No	No	No	a	b	b	713423	a	a	b	Sundhipur	2454	2454
No	Yes	No	No	a	b	a	713423	Yes	b	Yes	Chak Bhura	2455	2455
No	No	No	No	a	b	c	713423	Yes	a	Yes	Brahmandanga	2456	2456
No	No	No	No	a	c	c	713423	a	a	Yes	Durgabati	2457	2457
No	Yes	No	No	Yes	b	Yes	713423	Yes	Yes	Yes	Kaiti	2458	2458
No	No	No	No			c	713423	a	b	b	Borajpota	2459	2459
No	No	No	No	a	c	c	713423	a	b	b	Kurchigara	2460	2460
Yes	Yes	Yes	No	Yes	c	c	713423	Yes	a	Yes	Chhota Bainan	2461	2461
No	No	No	No	a	c	c	713423	Yes	a	Yes	Momrejpur	2462	2462
No	No	No	No	a	c	c	713427	Yes	Yes	Yes	Dakshin Monhanpur	2463	2463
No	No	No	No	a	c	c	713427	Yes	Yes	Yes	Binodpur	2464	2464
No	No	No	No	a	c	c	713427	a	a	Yes	Chhota Fakirpur	2465	2465
Yes	No	No	No	Yes	c	c	713427	Yes	Yes	Yes	Pahalanpur	2466	2466
No	No	No	No	a	c	c	713427	Yes	Yes	Yes	Rupsara	2467	2467
No	No	No	No	Yes	b	b	713421	Yes	Yes	Yes	Kamarhati	2468	2468
No	No	No	No	a	a	b	713424	Yes	b	Yes	Akhina	2469	2469
No	No	No	No			b	713424	Yes	b	Yes	Chhota Dighi	2470	2470
No	No	No	No	a	b	b	713424	Yes	Yes	Yes	Dakshin Gopalpur	2471	2471
No	No	No	No		Yes	Yes	713424	Yes	Yes	Yes	Nale	2472	2472
No	No	No	Yes	a	b	c	713423	Yes	a	Yes	Bhanjapur	2473	2473
No	No	No	No			c	713423	Yes	b	Yes	Jot Raghav	2474	2474
											Chak Basantabati	2475	2475
Yes	No	No	No	b	a	b	713421	Yes	Yes	Yes	Arui	2476	2476
No	No	Yes	No	c	a	c	713424	Yes	a	Yes	Alampur	2477	2477
No	Yes	Yes	No	c	Yes	c	713424	Yes	Yes	Yes	Madhabdih	2478	2478
No	No	Yes	No	a	c	c	713424	Yes	Yes	Yes	Lohai	2479	2479
No	No	No	No	a	b	b	713421	Yes	b	b	Konarapur	2480	2480
No	No	No	No	a	Yes	c	713421	Yes	Yes	Yes	Pashanda	2481	2481
No	No	No	No	b	a	Yes	713421	Yes	Yes	Yes	Barpur	2482	2482
No	No	No	No	b	a	b	713421	Yes	a	a	Birpur	2483	2483
No	No	No	No	b	a	c	713421	Yes	a	a	Dighra	2484	2484
No	No	No	No	b	a	c	713421	Yes	a	a	Nilut	2485	2485
No	No	No	No			c	713421	a	b	Yes	Chabukpur	2486	2486
No	No	No	No		c	c	713408	Yes	a	Yes	Kamargaria	2487	2487
No	No	No	No			c	713421			Yes	Subaldaha	2488	2488
Yes	No	No	No	c	Yes	c	713421	b	Yes	Yes	Bara Bainan	2489	2489
No	No	No	No		Yes	b	712410	a	b	Yes	Baidyapur	2490	2490
No	No	Yes	No	a	c	b	712410	Yes	Yes	Yes	Jashapur	2491	2491
No	No	No	No			c	712410	b	b	Yes	Barati	2492	2492

unication and transport facilities (If amenities available code -Yes is given except for Village ode ,If not available within the village , the distance range code viz; a for <5 Kms, b for 5-10 Kms and c for 10+ kms of nearest place where facility is available is given).

Village connected to highways,vill (If amenities available code -Yes village , the distance range code and c for 10+ kms of nearest place

Name of Village	Internet cafés/ Common service centre (CSC)	Private courier facility	Bus service (Public & Private)	Railway stations	Auto/Modified Autos	Taxis and Vans	Tractors	Cycle-pulled rickshaws(Manual & Machine driven)	Carts driven by animals	Sea /River ferry service	Connected to national highway(NH)	Connected to state highway(SH)	Connected to major district road (MDR)	Connected to others district road	Pucca roads	Kutchcha roads
2	58	59	60	61	62	63	64	65	66	67	68	69	70	71	72	73
Guagare																
Chak Mastafa	c	c	a	c	a	a	Yes	Yes	Yes	c	c		b	b	a	a
Bhadiara	b	b	a	c	b	a	a	Yes	Yes	c	c	b	b	a	a	Yes
Painta	c	b	Yes	c	b	Yes	Yes	Yes	Yes	c	c		a	Yes	a	Yes
Sundhipur	b	c	b	c	b	Yes	a	Yes	Yes	c	c	c	b	a	a	Yes
Chak Bhura	c	b	a	c	c	a	Yes	Yes	a	c	c	b	a		a	a
Brahmandanga	c	a	a	c	c	a	Yes	Yes	Yes	Yes	c	b	b		a	a
Durgabati	b	c	Yes	c	c	Yes	Yes	Yes	Yes	c	c	c	b	Yes	b	a
Kaiti	c	a	Yes	c	c	Yes	Yes	Yes	Yes	c	c	b	b	Yes	Yes	a
Borajpota	b	b	a	c	b	a	a	Yes	a	c	c	c	b		a	a
Kurchigara	b	c	a	c	a	a	Yes	Yes	Yes	c	c				a	a
Chhota Bainan		c	Yes	b	a	a	a	Yes	Yes	b	c	c	Yes		Yes	a
Momrejpur	a	a	Yes	c	c	a	b	Yes	a	c	b		Yes	a	Yes	a
Dakshin Monhanpur	a	c	Yes	c	a	a	Yes	Yes	a	c	c	b	Yes	a	Yes	a
Binodpur	a	b	Yes	c	a	a	a	Yes	a	c		b	Yes	a	Yes	a
Chhota Fakirpur	a	c	a	c	c	a	Yes	Yes	a	c	c	b	a	b	a	a
Pahalanpur	c	b	Yes	c	c	a	Yes	Yes	Yes	c	c	b	Yes		Yes	a
Rupsara	a	c	a	c	c	a	Yes	Yes	a	c	c	b	a	a	Yes	a
Kamarhati	c	b	Yes	b	c	a	Yes	Yes	a	b	c	c	a	a	Yes	a
Akhina	b	b	Yes	a	a	a	Yes	Yes	Yes	b	c	b		Yes	a	Yes
Chhota Dighi	b	c	Yes	b	c	a	Yes	Yes	Yes	c	c	c	Yes	Yes	a	Yes
Dakshin Gopalpur	b	b	Yes	b	c	a	Yes	Yes	a	b	c	c	Yes	a	Yes	a
Nale	c	c	Yes	b	a	a	Yes	Yes	Yes	b	c	b		Yes	a	Yes
Bhanjapur	b	b	Yes	b	c	Yes	Yes	Yes	a	c	c	c	a	a	Yes	Yes
Jot Raghav	b	b	Yes	b	c	a	Yes	Yes	Yes	c	c	b	Yes		a	a
Chak Basantabati																
Arui	b	b	a	a	b	b	Yes	Yes	Yes	b	c	c	a		a	a
Alampur	c	c	Yes	c	c	c	Yes	Yes	Yes	b	c		Yes	Yes	a	Yes
Madhabdihi	c	a	a	c	c	c	Yes	Yes	Yes	c	c			Yes	Yes	Yes
Lohai	a	c	Yes	c	c	Yes	Yes	b	Yes	c	c	c	Yes	Yes	a	Yes
Konarapur	b	b	a	c	c	a	a	Yes	Yes	c	c	c		Yes	a	Yes
Pashanda	a	a	Yes	c	b	a	a	Yes	Yes	c				Yes	Yes	Yes
Barpur	b	b	Yes	b	c	a	b	Yes	Yes	b	c	c	c	Yes	Yes	Yes
Birpur	b	b	Yes	b	c	a	a	Yes	Yes	b	c	c	c	Yes	Yes	Yes
Dighra	b	b	Yes	b	c	a	b	Yes	Yes	b	c	c	c	Yes	Yes	Yes
Nilut	b	b	a	b	c	a	b	Yes	Yes	b	c	c	c	a	a	Yes
Chabukpur	a	b	Yes	b	c	a	a	Yes	a	c				Yes	Yes	a
Kamargaria	c	b	Yes	b	a	a	b	Yes	b	b	a	c	b	Yes	Yes	a
Subaldaha	c	c	Yes	b	b	a	Yes	Yes	a	c				Yes	Yes	a
Bara Bainan	c	c	Yes	c	b	c	Yes	Yes	Yes	Yes	c	c	c	b	Yes	a
Baidyapur	b	a	a	c	c	a	b	Yes	a	c					a	Yes
Jashapur	c	c	Yes	c	c	Yes	Yes	Yes	Yes	a	c	c	c	Yes	Yes	a
Barati	c	b	b	c	b	Yes	b	Yes	Yes	Yes	c	c	c	Yes	Yes	Yes

age roads, banks & credit societies is given, If not available within the viz; a for < 5 Kms, b for 5-10 Kms where facility is available is given).													Availability of miscellaneous facilities (If amenities available code -Yes is given, If not available within the village , the distance range code viz; a for < 5 Kms, b for 5-10 Kms and c for 10+ kms of nearest place where facility is available is given).		Ava within	
Water bounded macadam(WBM) roads	Navigable waterway (river/canal)(NW)	Footpaths (FP)	Commercial & Co-operative Banks	ATM	Agricultural Credit Societies	Self-Help Group (SHG)	Public distribution system (PDS) shop	Mandis / Regular market	Weekly Haat	Agricultural marketing society	Integrated Child Development Scheme (Nutritional Centres)	Anganwadi Centre (Nutritional Centres)	Others (Nutritional Centres)	Name of Village	Serial Number	Serial Number
74	75	76	77	78	79	80	81	82	83	84	85	86	87	2	1	1
														Guagare	2450	2450
Yes		Yes	a	c	c	Yes	Yes	c	a	Yes	c	Yes	Yes	Chak Mastafa	2451	2451
			b	c	b	Yes	a	c	Yes	a	Yes	Yes	Yes	Bhadiara	2452	2452
Yes		Yes	a	c	c	Yes	Yes	c	Yes	Yes	Yes	Yes	Yes	Painta	2453	2453
	b		b	c	c	Yes	a	c	a	c	Yes	Yes	Yes	Sundhipur	2454	2454
Yes		Yes	a	c	c	Yes	a	c	a	a	b	Yes	Yes	Chak Bhura	2455	2455
Yes			a	c	c	Yes	Yes	c	a	a	Yes	Yes	Yes	Brahmandanga	2456	2456
Yes		Yes	Yes	c	c	Yes	Yes	c	Yes	Yes	Yes	Yes	Yes	Durgabati	2457	2457
Yes		Yes	a	c	Yes	Yes	Yes	Yes	Yes	Yes	b	Yes	Yes	Kaiti	2458	2458
		Yes	b	b	c	Yes	a	c	a	a	Yes	Yes	Yes	Borajpota	2459	2459
Yes		Yes	a	c	c	Yes	Yes	c	Yes	Yes	Yes	Yes	Yes	Kurchigara	2460	2460
Yes	b	Yes	a	c	Yes	Yes	Yes	c	Yes	Yes	b	Yes	Yes	Chhota Bainan	2461	2461
Yes		Yes	a	c	c	Yes	a	c	a	a	b	Yes	Yes	Momrejpur	2462	2462
Yes		Yes	a	c	c	Yes	a	c	a	a	b	Yes	Yes	Dakshin Monhanpur	2463	2463
Yes		Yes	a	c	Yes	Yes	Yes	c	a	Yes	b	Yes	Yes	Binodpur	2464	2464
Yes	c		a	b	c	a	a	c	a	Yes	b	a	Yes	Chhota Fakirpur	2465	2465
Yes		Yes	Yes	c	Yes	Yes	Yes	Yes	Yes	Yes	b	Yes	Yes	Pahalanpur	2466	2466
Yes	a	Yes	a	c	c	Yes	a	c	a	a	b	Yes	Yes	Rupsara	2467	2467
Yes		Yes	a	c	Yes	Yes	Yes	c	a	c	b	Yes	Yes	Kamarhati	2468	2468
		Yes			c	Yes	a	c	a	Yes	a	Yes	Yes	Akhina	2469	2469
			a	c	c	Yes	a	c	a	a	a	Yes	Yes	Chhota Dighi	2470	2470
Yes		Yes	a	c	c	Yes	Yes	c	Yes	c	a	Yes	Yes	Dakshin Gopalpur	2471	2471
	a	Yes	a	c	Yes	Yes	Yes	c	a	Yes	a	Yes	Yes	Nale	2472	2472
		Yes	b	b	c	Yes	a	c	a	a	Yes	Yes	Yes	Bhanjapur	2473	2473
					c	a	a	c	a	a	a	Yes	Yes	Jot Raghav	2474	2474
														Chak Basantabati	2475	2475
Yes	b	Yes	Yes	b	Yes	Yes	Yes	c	Yes	Yes	Yes	Yes	Yes	Arui	2476	2476
Yes	b	Yes	a	c	c	a	a	c	a	c	a	Yes	Yes	Alampur	2477	2477
a	c	Yes	a	c	c	Yes	a	c	c	Yes	Yes	Yes	Yes	Madhabdihi	2478	2478
a	b	Yes	a	c	Yes	Yes	Yes	Yes	Yes	Yes	Yes	Yes	Yes	Lohai	2479	2479
Yes	Yes	Yes	b	c	c	Yes	a	c	Yes	Yes	a	Yes	Yes	Konarpur	2480	2480
Yes		Yes			c	Yes	a	c	Yes	Yes	a	Yes	Yes	Pashanda	2481	2481
		Yes	a	b	c	Yes	a	Yes	b	Yes	b	Yes	Yes	Barpur	2482	2482
		Yes	a	b	c	Yes	a	Yes	a	b	b	Yes	Yes	Birpur	2483	2483
a		Yes	a	b	c	Yes	Yes	c	a	b	b	Yes	Yes	Dighra	2484	2484
		Yes	b	b	c	Yes	a	c	a	b	Yes	b	Yes	Nilut	2485	2485
Yes		Yes			c	Yes	a	c	Yes	Yes	Yes	Yes	Yes	Chabukpur	2486	2486
Yes		Yes			c	Yes	Yes	c	Yes	c	Yes	c	Yes	Kamargaria	2487	2487
Yes		Yes			c	Yes	Yes	c	Yes	Yes	Yes	Yes	Yes	Subaldaha	2488	2488
Yes		Yes	b	c	Yes	Yes	Yes	c	Yes	c	c	Yes	Yes	Bara Bainan	2489	2489
		Yes			c	Yes	Yes	c	Yes	Yes	b	Yes	Yes	Baidyapur	2490	2490
Yes		Yes	a	c	c	Yes	a	Yes	a	a	Yes	Yes	Yes	Jashapur	2491	2491
		Yes	b	c	Yes	Yes	Yes	c	Yes	Yes	b	Yes	Yes	Barati	2492	2492

Availability of miscellaneous facilities (If amenities available code -Yes is given, If not available the village, the distance range code viz; a for < 5 Kms, b for 5-10 Kms and c for 10+ kms of nearest place where facility is available is given).

Availability of electricity (Yes/No)

Name of Village	ASHA (Accredited Social Health Activist)	Community centre with/without TV	Sports Field,	Sports Club / Recreation Centre	Cinema / Video Hall	Public Library	Public Reading Room	Newspaper Supply	Assembly Polling station	Birth & Death Registration Office	Power Supply for Domestic Use (ED)	Power Supply for Agricultural Use (EAG)	Power Supply for Commercial Use (EC)	Power Supply for All Uses (EA)
2	88	89	90	91	92	93	94	95	96	97	98	99	100	101
Guagare														
Chak Mastafa	Yes	Yes	Yes	Yes	c	Yes	Yes	Yes	a	b	Yes	Yes	No	No
Bhadiara	Yes	c	Yes	Yes	c	a	Yes	Yes	Yes	b	Yes	Yes	No	No
Painta	Yes	Yes	a	Yes	Yes	Yes	b	Yes	Yes	Yes	Yes	Yes	Yes	Yes
Sundhipur	Yes	b	Yes	Yes	c	a	Yes	Yes	Yes	a	Yes	Yes	No	No
Chak Bhura	Yes	Yes	Yes	Yes	Yes	Yes	Yes	Yes	Yes	a	Yes	Yes	Yes	Yes
Brahmandanga	Yes	Yes	Yes	Yes	Yes	Yes	Yes	Yes	Yes	Yes	Yes	Yes	Yes	Yes
Durgabati	Yes	Yes	Yes	Yes	Yes	Yes	Yes	Yes	Yes	Yes	Yes	Yes	No	No
Kaiti	Yes	Yes	Yes	Yes	Yes	Yes	Yes	Yes	Yes	a	Yes	Yes	Yes	Yes
Borajpota	Yes	c	Yes	Yes	b	a	Yes	Yes	Yes	b	Yes	Yes	Yes	Yes
Kurchigara	Yes	Yes	Yes	Yes	Yes	Yes	Yes	Yes	Yes	Yes	Yes	Yes	No	No
Chhota Bainan	Yes	Yes	a	Yes	c	Yes	Yes	Yes	Yes	Yes	Yes	Yes	Yes	Yes
Momrejpur	Yes	Yes	Yes	Yes	Yes	Yes	Yes	Yes	Yes	Yes	Yes	Yes	Yes	Yes
Dakshin Monhanpur	Yes	Yes	Yes	c	Yes	Yes	Yes	Yes	Yes	a	Yes	Yes	Yes	Yes
Binodpur	Yes	Yes	Yes	Yes	Yes	Yes	Yes	Yes	Yes	Yes	Yes	Yes	Yes	Yes
Chhota Fakirpur	a	a	c	a	a	Yes	Yes	Yes	a	a	Yes	Yes	No	No
Pahalanpur	Yes	Yes	Yes	Yes	a	a	a	Yes	Yes	a	Yes	Yes	Yes	Yes
Rupsara	Yes	Yes	Yes	Yes	Yes	Yes	a	a	Yes	Yes	Yes	Yes	No	No
Kamarhati	Yes	Yes	Yes	Yes	Yes	Yes	Yes	Yes	Yes	a	Yes	Yes	Yes	Yes
Akhina	Yes	Yes	Yes	a	c	Yes	Yes	Yes	Yes	a	Yes	Yes	Yes	Yes
Chhota Dighi	Yes	Yes	Yes	Yes	Yes	Yes	Yes	Yes	Yes	Yes	Yes	Yes	No	No
Dakshin Gopalpur	Yes	Yes	Yes	Yes	Yes	Yes	Yes	Yes	Yes	a	Yes	Yes	Yes	Yes
Nale	Yes	Yes	a	a	c	b	Yes	Yes	Yes	Yes	Yes	Yes	Yes	Yes
Bhanjapur	Yes	b	a	Yes	b	a	a	Yes	Yes	b	Yes	Yes	Yes	Yes
Jot Raghav	Yes	Yes	Yes	Yes	Yes	Yes	Yes	Yes	Yes	Yes	Yes	No	No	No
Chak Basantabati														
Arui	Yes	Yes	Yes	Yes	Yes	Yes	Yes	Yes	Yes	Yes	Yes	Yes	Yes	Yes
Alampur	Yes	c	Yes	Yes	c	b	b	Yes	Yes	b	Yes	Yes	Yes	Yes
Madhabdihi	Yes	c	Yes	Yes	c	b	b	Yes	Yes	b	Yes	Yes	Yes	Yes
Lohai	Yes	Yes	Yes	Yes	Yes	Yes	Yes	Yes	Yes	Yes	Yes	Yes	Yes	Yes
Konarapur	Yes	Yes	Yes	Yes	Yes	Yes	Yes	Yes	Yes	a	Yes	Yes	Yes	Yes
Pashanda	Yes	Yes	Yes	Yes	Yes	Yes	Yes	Yes	Yes	a	Yes	Yes	Yes	Yes
Barpur	b	b	Yes	Yes	c	c	a	Yes	a	Yes	Yes	Yes	Yes	Yes
Birpur	b	b	Yes	c	c	a	Yes	Yes	a	Yes	Yes	Yes	Yes	Yes
Dighra	b	b	a	c	c	a	Yes	Yes	a	Yes	Yes	Yes	Yes	Yes
Nilut	Yes	b	b	a	c	c	a	Yes	Yes	Yes	Yes	Yes	Yes	Yes
Chabukpur	Yes	Yes	Yes	Yes	Yes	Yes	Yes	Yes	Yes	a	Yes	No	No	No
Kamargaria	Yes	Yes	Yes	Yes	Yes	a	a	Yes	Yes	c	Yes	Yes	No	Yes
Subaldaha	Yes	Yes	Yes	Yes	Yes	Yes	Yes	Yes	Yes	Yes	Yes	Yes	No	No
Bara Bainan	Yes	Yes	Yes	Yes	c	Yes	Yes	Yes	Yes	a	Yes	Yes	Yes	Yes
Baidyapur	Yes	Yes	Yes	Yes	Yes	Yes	Yes	Yes	Yes	Yes	Yes	Yes	No	No
Jashapur	Yes	c	a	a	c	a	c	Yes	Yes	Yes	Yes	Yes	Yes	Yes
Barati	Yes	Yes	Yes	Yes	Yes	Yes	Yes	Yes	Yes	Yes	Yes	Yes	Yes	Yes



Nearest Town		Land Use							
		Area under different types of land use (in hectares rounded up to one decimal place)							
Name	Distance range code i.e. a for < 5 Kms, b for 5-10 Kms and c for 10+ kms .	Forests	Area under Non-agricultural Uses	Barren and Un-cultivable land	Permanent Pastures and Other Grazing Lands	Land Under Miscellaneous Tree Crops etc.	Culturable Waste Land	Name of Village	Serial Number
102	103	104	105	106	107	108	109	2	1
		0	8.1	0	0	0	0	Guagare	2450
ARAMBAG	c	0	15.1	0	0	0	1.5	Chak Mastafa	2451
ARAMBAG	c	0.5	22.8	0	0	0	0.5	Bhadiara	2452
ARAMBAG	c	0	50.4	0	0	0	0	Painta	2453
ARAMBAG	c	0.1	25.8	0	0	0	0	Sundhipur	2454
BURDWAN	c	0.3	41.4	0	0	0	0	Chak Bhura	2455
BURDWAN	c	0	31.3	0	0	0	0	Brahmandanga	2456
BURDWAN	c	0	22.2	0	0	0	0	Durgabati	2457
BURDWAN	c	0.5	43.2	0	0	0	0	Kaiti	2458
ARAMBAG	c	0	18	0	0	0	5	Borajpota	2459
BURDWAN	c	0	18	0	0	0	0.2	Kurchigara	2460
BURDWAN	c	0	49.8	0	0	0	1	Chhota Bainan	2461
ARAMBAG	c	0	37.9	0	0	0	0	Momrejpur	2462
ARAMBAG	c	0	49.2	0	0	0	0	Dakshin Monhanpur	2463
ARAMBAG	c	0	40.2	0	0	0	0	Binodpur	2464
ARAMBAG	c	0	24.9	0	0	0	0	Chhota Fakirpur	2465
ARAMBAG	c	0	44.7	0	0	0	0	Pahalanpur	2466
ARAMBAG	c	0	23.8	0	0	0	0	Rupsara	2467
BURDWAN	c	0	80.8	0	0	0	0	Kamarhati	2468
BURDWAN	c	0	8.4	0	0	0	0	Akhina	2469
BURDWAN	c	0	18.2	0	0	0	0	Chhota Dighi	2470
BURDWAN	c	0	48.7	0	0	0	0	Dakshin Gopalpur	2471
BURDWAN	c	0	12.3	0	0	0	0	Nale	2472
BURDWAN	c	0.5	32.7	0	0	0	5	Bhanjapur	2473
BURDWAN	c	0	0.1	0	0	0	0	Jot Raghav	2474
		0	0	0	0	0	0	Chak Basantabati	2475
BURDWAN	c	0	25.8	0	0	0	0	Arui	2476
BURDWAN	c	0	35.3	0	0	0	0	Alampur	2477
BURDWAN	c	0	40.2	0	0	0	0	Madhabdihi	2478
BURDWAN	c	0	45	0	0	0	0	Lohai	2479
BURDWAN	c	0	23.3	0	0	0	0	Konarapur	2480
BURDWAN	c	0	34.8	0	0	0	0	Pashanda	2481
BURDWAN	c	0	5.6	0	0	0	0	Barpur	2482
BURDWAN	c	0	24.9	0	0	0	0	Birpur	2483
BURDWAN	c	0	11.9	0	0	0	0	Dighra	2484
BURDWAN	c	0	32	0	0	0	0	Nilut	2485
BURDWAN	b	0	32.4	0	0	0	0	Chabukpur	2486
BURDWAN	b	0	46.6	0	0	0	0	Kamargaria	2487
BURDWAN	b	299.5	55.2	0	0	0	0	Subaldaha	2488
BURDWAN	b	0	75	0	0	0	0	Bara Bainan	2489
BURDWAN	c	0	40.4	0	0	0	0	Baidyapur	2490
ARAMBAGH	c	0	35	0	0	0	6.4	Jashapur	2491
BURDWAN	c	0	35.6	0	0	0	0	Barati	2492

Land Use												
Area under different types of land use (in hectares rounded up to one decimal place)								Area irrigated by source (in hectare).				
Serial Number	Name of Village	Fallow lands other than current fallows	Current Fallows	Net Area Sown	Total Irrigated Land Area	Total Un-irrigated Land Area	Canals ( C )	Wells/Tube-wells(W/TW)	Tanks/Lakes(T/L)	Water Falls(WF)	Others(O)	
1	2	110	111	112	113	114	115	116	117	118	119	
2450	Guagare	0	0	55	55	0	55	0	0	0	0	
2451	Chak Mastafa	0	0	118.1	118.1	0	106	12.1	0	0	0	
2452	Bhadiara	0	0	111.3	111.3	0	111.3	0	0	0	0	
2453	Painta	0	0	378.3	378.3	0	378.3	0	0	0	0	
2454	Sundhipur	0	0	158.6	158.6	0	148.5	10	0	0	0	
2455	Chak Bhura	0	0	122	122	0	112	10	0	0	0	
2456	Brahmandanga	0	0	82	82	0	82	0	0	0	0	
2457	Durgabati	0	0	50.6	50.6	0	50.6	0	0	0	0	
2458	Kaiti	0	0	163.9	163.9	0	163.9	0	0	0	0	
2459	Borajpota	0	0	175.5	175.2	0.3	82.2	80	13	0	0	
2460	Kurchigara	0	0	76.8	76.5	0.3	75.8	0.7	0	0	0	
2461	Chhota Bainan	0	0	558	558	0	548	10	0	0	0	
2462	Momrejpur	0	0	125.5	125.5	0	125.5	0	0	0	0	
2463	Dakshin Monhanpur	0	0	319.7	319.7	0	319.7	0	0	0	0	
2464	Binodpur	0	0	258.6	258.6	0	258.6	0	0	0	0	
2465	Chhota Fakirpur	0	0	146.9	146.9	0	146.9	0	0	0	0	
2466	Pahalanpur	0	0	411.2	411.2	0	411.2	0	0	0	0	
2467	Rupsara	0	0	109.3	109.3	0	109.3	0	0	0	0	
2468	Kamarhati	0	0	654.4	654.4	0	607.8	40.5	6.1	0	0	
2469	Akhina	0	0	222.6	222.6	0	222.6	0	0	0	0	
2470	Chhota Dighi	0	0	103.1	103.1	0	93.1	10	0	0	0	
2471	Dakshin Gopalpur	0	0	120.2	120.2	0	120.2	0	0	0	0	
2472	Nale	0	0	57.9	57.9	0	57.9	0	0	0	0	
2473	Bhanjapur	0	0	108.6	108.6	0	0	108.6	0	0	0	
2474	Jot Raghav	0	0	244	244	0	242.4	0	1.6	0	0	
2475	Chak Basantabati	0	0	80.9	80.9	0	80.1	0	0.8	0	0	
2476	Arui	0	0	586.9	586.9	0	566.6	20.3	0	0	0	
2477	Alampur	0	0	194.2	194.2	0	194.2	0	0	0	0	
2478	Madhabdihi	0	0	117.1	117.1	0	113.3	3.8	0	0	0	
2479	Lohai	0	0	389.6	389.6	0	384.5	5.1	0	0	0	
2480	Konarpur	0	0	111.3	111.3	0	89	22.3	0	0	0	
2481	Pashanda	0	0	249	249	0	226.9	22.1	0	0	0	
2482	Barpur	0	0	97.4	97.4	0	87.4	10	0	0	0	
2483	Birpur	0	0	204.9	204.9	0	174.8	30.1	0	0	0	
2484	Dighra	0	0	62.7	62.7	0	62.7	0	0	0	0	
2485	Nilut	0	0	134.4	106.4	28	106.4	0	0	0	0	
2486	Chabukpur	0	0	137.6	137.6	0	137.6	0	0	0	0	
2487	Kamargaria	0	0	119.4	119.4	0	78.9	40.5	0	0	0	
2488	Subaldaha	0	0	24.3	24.3	0	0	24.3	0	0	0	
2489	Bara Bainan	0	0	894.4	894.4	0	837.7	40.5	0	0	16.2	
2490	Baidyapur	0	0	316.9	316.9	0	292.6	20.2	4.1	0	0	
2491	Jashapur	0	0	176.8	176.8	0	116.2	40.5	20.2	0	0	
2492	Barati	0	0	132.8	132.8	0	124.7	4.1	4	0	0	

Name of three most important commodities manufactured			Name of Village	Serial Number
First	Second	Third		
120	121	122	2	1
			Guagare	2450
			Chak Mastafa	2451
Paddy Pro	Cessing		Bhadiara	2452
			Painta	2453
Paddy Pro			Sundhipur	2454
Paddy Processing			Chak Bhura	2455
			Brahmandanga	2456
			Durgabati	2457
Paddy Procceing			Kaiti	2458
Rice	Atta	Mustarad Oil	Borajpota	2459
			Kurchigara	2460
Paddy Processing		Mustard Processing	Chhota Bainan	2461
Rice			Momrejpur	2462
Rice	Muri	Atta	Dakshin Monhanpur	2463
Rice			Binodpur	2464
			Chhota Fakirpur	2465
			Pahalanpur	2466
			Rupsara	2467
			Kamarhati	2468
			Akhina	2469
			Chhota Dighi	2470
			Dakshin Gopalpur	2471
			Nale	2472
Rice	Atta	Mustard Oil	Bhanjapur	2473
			Jot Raghav	2474
			Chak Basantabati	2475
Paddy	Oil		Arui	2476
			Alampur	2477
			Madhabdihi	2478
			Lohai	2479
Rice			Konarpur	2480
			Pashanda	2481
			Barpur	2482
			Birpur	2483
			Dighra	2484
			Nilut	2485
			Chabukpur	2486
			Kamargaria	2487
Paddy Processing			Subaldaha	2488
			Bara Bainan	2489
			Baidyapur	2490
			Jashapur	2491
			Barati	2492

**Census of India 2011**  
**Amenities and Land use**

Serial Number	Name fo Village	Location code no.	Total area of the village ( in hectares rounded up to one decimal place)	Total population ( 2011 census )	Number of households (2011 census)	Number of educational amenities availab village, the distance range code viz; a for for 10+ kms of nearest place where fa							
						Pre-Primary school (PP)	Primary school (P)	Middle school (M)	Secondary School (S)	Senior Secondary school (SS)	Degree college of arts science & commerce (ASC)	Engineering college(EC)	Medical college (MC)
1	2	3	4	5	6	7	8	9	10	11	12	13	14
2493	Nizampur	321042	276.2	1960	413	3	3	a	a	a	c	c	
2494	Daminya	321043	419.5	2998	639	4	4	1	1	1	c	c	c
2495	Tailara	321044	159.1	1128	254	1	1	a	a	a	c	c	c
2496	Gotan	321045	406.3	4458	1053	4	3	1	1	1	c		c
2497	Bataspur	321046	98.1	1365	284	1	1	1	1	c	c	c	c
2498	Chak Narasinhapur	321047	75.2	0	0								
2499	Singarpur	321048	62.3	675	149	2	2	a	b	b	c	c	c
2500	Narasinhapur	321049	93.5	1331	313	2	2	a	b	b	c	c	c
2501	Atapur	321050	413.4	2400	591	2	2	a	a	a	c	c	c
2502	Kotshimul	321051	305.8	1937	416	2	2	1	a	a	c	c	c
<b>Block T O T A L :</b>			<b>22728.5</b>	<b>151401</b>	<b>33973</b>	<b>164</b>	<b>162</b>	<b>45</b>	<b>36</b>	<b>12</b>	<b>0</b>	<b>0</b>	<b>0</b>
<b>District T O T A L :</b>			<b>610051.6</b>	<b>4639264</b>	<b>1071561</b>	<b>4477</b>	<b>4352</b>	<b>931</b>	<b>660</b>	<b>333</b>	<b>36</b>	<b>25</b>	<b>20</b>

**- Village Directory**

(As in 2009)

le. (If not available within the < 5 Kms, b for 5-10 Kms and c if facility is available is given).															Number of Medical Amenities available. (If not available within the village, the distance range code viz; a for < 5 Kms, b for 5-10 Kms and c for 10+ kms of nearest place where facility is available is given).															Name of Village	Serial Number
Management institute (MI)	Polytechnic (Pt)	Vocational training school /ITI	Non-formal training centre (NFTC)	Special school for disabled (SSD)	Others (specify)	Community health centre (CHC)	Primary health centre (PHC)	Primary health sub centre (PHS)	Maternity and child welfare centre (MCWC)	T.B. clinic (TBC)	Hospital-allopathic (HA)	Hospital-alternative medicine (HO)	Dispensary (D)	Veterinary hospital (VH)	Mobile health clinic (MHC)	Family welfare centre (FWC)															
15	16	17	18	19	20	21	22	23	24	25	26	27	28	29	30	31	2		1												
c																	Nizampur		2493												
c	c	c		b	c	c	b	1	c	c	c		b	c			Daminya		2494												
c	c	c		b	c	c	a	a	c	c	c	c		a	c	c	Tailara		2495												
c	c	c	c	c	c	c	1	1	c		1		4	c	c		Gotan		2496												
c	c	c	c	c		b	a	2	a	b	b	b	a	b		b	Bataspur		2497												
																	Chak Narasinhapur		2498												
c	c	c		1	c	c	b	a	a	c	c	c	b	b		a	Singarpur		2499												
c	c	c		1	c	c	b	a	a	c	c	c	b	b		a	Narasinhapur		2500												
c	c	c	a	c	c	b	a	a	a	b	b	b	b	b	a	b	Atapur		2501												
c	c	c	a	c	c	b	a	a	a	b	b	b	a	a	b		Kotshimul		2502												
<b>0 0 2 9 1 2 1 9 24 11 1 5 2 24 7 0 4</b>																	<b>: Block T O T A L</b>														
<b>23 26 47 100 45 87 115 225 756 266 125 114 81 494 130 85 276</b>																	<b>: District T O T A L</b>														

Serial Number	Name fo Village	Number of Non-Government Medical Amenities available.							Availability of drinking water - Yes / No							
		Charitable non Govt. hospital/Nursing home.	Medical practitioner with MBBS Degree	Medical practitioner with other degree	Medical practitioner with no degree	Traditional practitioner and faith healer	Medicine Shop	Others	Tap water (Treated/Untreated)	Well water (Covered / Uncovered well)	Hand Pump	Tube wells / Bore well	Spring	River / Canal	Tank / Pond / Lake	Others
1	2	32	33	34	35	36	37	38	39	40	41	42	43	44	45	46
2493	Nizampur	0	0	0	0	0	0	0	No	No	Yes	No	No	No	No	No
2494	Daminya	0	0	1	0	0	1	0	Yes	No	Yes	Yes	No	Yes	Yes	No
2495	Tailara	0	0	0	0	0	0	0	No	No	Yes	Yes	No	Yes	Yes	No
2496	Gotan	0	2	0	2	0	6	0	No	No	Yes	No	No	No	No	No
2497	Bataspur	0	0	0	2	0	0	0	Yes	No	Yes	Yes	No	No	Yes	No
2498	Chak Narasinhapur															
2499	Singarpur	0	1	1	1	0	0	0	No	No	Yes	No	No	No	No	No
2500	Narasinhapur	0	0	0	0	0	0	0	No	No	Yes	No	No	No	No	No
2501	Atapur	0	0	1	0	0	0	0	No	No	Yes	Yes	No	No	No	No
2502	Kotshimul	0	0	0	0	0	0	0	No	No	Yes	No	No	No	No	No
<b>Block T O T A L :</b>		<b>1</b>	<b>26</b>	<b>25</b>	<b>50</b>	<b>6</b>	<b>43</b>	<b>11</b>	<b>13</b>	<b>1</b>	<b>72</b>	<b>54</b>	<b>0</b>	<b>10</b>	<b>24</b>	<b>1</b>
<b>District T O T A L :</b>		<b>###</b>	<b>512</b>	<b>979</b>	<b>###</b>	<b>630</b>	<b>918</b>	<b>289</b>	<b>607</b>	<b>424</b>	<b>###</b>	<b>###</b>	<b>0</b>	<b>###</b>	<b>###</b>	<b>77</b>

Availability of toilet & others Yes / No				Communication and transport facilities (If amenities available code -Yes is given except for Village Pin Code ,If not available within the village , the distance range code viz; a for < 5 Kms, b for 5-10 Kms and c for 10+ kms of nearest place where facility is available is given).								Comm Pin C	
Community toilet including bath.	Community toilet excluding bath.	Rural sanitary mart or sanitary hardware outlet available near the village.	Community bio- gas or recycle of waste for productive use.	Post office(PO)	Sub post office (SPO)	Post & Telegraph office (P&TO)	Village Pin Code	Telephones (Land lines)	Public call office (PCO)	Mobile phone coverage	Name of Village	Serial Number	Serial Number
47	48	49	50	51	52	53	54	55	56	57	2	1	1
No	No	No	No	a	c	c	712410	Yes	b	Yes	Nizampur	2493	2493
Yes	Yes	No	No	c	Yes	c	712413	Yes	Yes	Yes	Daminya	2494	2494
No	No	No	No	c	a	c	712413	Yes	a	Yes	Tailara	2495	2495
No	No	No	No	Yes		c	712410		Yes	Yes	Gotan	2496	2496
No	No	Yes	No	a	c	c	712410	Yes	Yes	Yes	Bataspur	2497	2497
											Chak Narasinhapur	2498	2498
No	No	No	No	a	c	c	713421	a	Yes	Yes	Singarpur	2499	2499
No	No	No	No	a	c	c	713421	a	Yes	Yes	Narasinhapur	2500	2500
No	No	No	No	a	a	a	712410	b	Yes	Yes	Atapur	2501	2501
No	No	No	No	a	a	a	712410	b	Yes	Yes	Kotshimul	2502	2502
<b>9</b>	<b>19</b>	<b>15</b>	<b>1</b>	<b>12</b>	<b>9</b>	<b>3</b>	<b>87</b>	<b>53</b>	<b>35</b>	<b>75</b>	<b>: Block T O T A L</b>		<b>Block</b>
<b>122</b>	<b>218</b>	<b>562</b>	<b>115</b>	<b>359</b>	<b>263</b>	<b>60</b>	<b>2397</b>	<b>###</b>	<b>###</b>	<b>###</b>	<b>: District T O T A L</b>		<b>Distric</b>

unication and transport facilities (If amenities available code -Yes is given except for Village code ,If not available within the village , the distance range code viz; a for <5 Kms, b for 5-10 Kms and c for 10+ kms of nearest place where facility is available is given).

Village connected to highways,vill (If amenities available code -Yes village , the distance range code and c for 10+ kms of nearest place

Name of Village	Internet cafés/ Common service centre (CSC)	Private courier facility	Bus service (Public & Private)	Railway stations	Auto/Modified Autos	Taxis and Vans	Tractors	Cycle-pulled rickshaws(Manual & Machine driven)	Carts driven by animals	Sea /River ferry service	Connected to national highway(NH)	Connected to state highway(SH)	Connected to major district road (MDR)	Connected to others district road	Pucca roads	Kutchcha roads
2	58	59	60	61	62	63	64	65	66	67	68	69	70	71	72	73
Nizampur	b	b	a	c	b	Yes	Yes	Yes	Yes	c					a	a
Daminya	c	c	Yes	c	b	c	Yes	Yes	Yes	a	c	c	c	b	Yes	Yes
Tailara	c	a	Yes	c	b	c	b	Yes	Yes	c	c	c	c		a	a
Gotan	Yes	b	Yes	Yes	b	a	Yes	Yes	Yes	Yes					Yes	Yes
Bataspur	b	c	Yes	c	c	Yes	Yes	Yes	Yes	a	c	c	c	Yes	Yes	a
Chak Narasinhapur																
Singarpur	c	c	Yes	c	a	a	Yes	Yes	a	a	c	c	c	Yes	Yes	a
Narasinhapur	c	c	Yes	c	b	a	a	Yes	a	Yes	c	c	c	Yes	Yes	a
Atapur	c	c	a	b	c	Yes	Yes	Yes	Yes	Yes	c	c	a	a	a	a
Kotshimul	c	c	a	b	c	a	Yes	Yes	Yes	Yes	c	c	a	a	a	a
<b>TOTAL :</b>	<b>2</b>	<b>1</b>	<b>64</b>	<b>2</b>	<b>1</b>	<b>24</b>	<b>53</b>	<b>78</b>	<b>64</b>	<b>9</b>	<b>0</b>	<b>4</b>	<b>14</b>	<b>36</b>	<b>49</b>	<b>37</b>
<b>tTOTAL :</b>	<b>141</b>	<b>169</b>	<b>###</b>	<b>135</b>	<b>318</b>	<b>###</b>	<b>###</b>	<b>###</b>	<b>###</b>	<b>192</b>	<b>53</b>	<b>187</b>	<b>405</b>	<b>###</b>	<b>###</b>	<b>###</b>



age roads, banks & credit societies is given, If not available within the viz; a for < 5 Kms, b for 5-10 Kms where facility is available is given).													Availability of miscellaneous facilities (If amenities available code -Yes is given, If not available within the village , the distance range code viz; a for < 5 Kms, b for 5-10 Kms and c for 10+ kms of nearest place where facility is available is given).		Ava within	
Water bounded macadam(WBM) roads	Navigable waterway (river/canal)(NW)	Footpaths (FP)	Commercial & Co-operative Banks	ATM	Agricultural Credit Societies	Self-Help Group (SHG)	Public distribution system (PDS) shop	Mandis / Regular market	Weekly Haat	Agricultural marketing society	Integrated Child Development Scheme (Nutritional Centres)	Anganwadi Centre (Nutritional Centres)	Others (Nutritional Centres)	Name of Village	Serial Number	Serial Number
74	75	76	77	78	79	80	81	82	83	84	85	86	87	2	1	1
Yes		Yes	a	c	c	Yes	Yes	c	Yes	Yes	Yes	b	Yes	Nizampur	2493	2493
Yes		Yes	Yes	c	Yes	Yes	Yes	Yes	Yes	Yes	Yes	Yes	Yes	Daminya	2494	2494
Yes		Yes	a	c	Yes	a	a	c	c	Yes	Yes	Yes	Yes	Tailara	2495	2495
Yes	Yes	Yes		c	c	Yes	Yes	Yes	Yes	Yes	Yes	Yes	Yes	Gotan	2496	2496
Yes	b	Yes	Yes	c	c	Yes	a	c	a	Yes	b	Yes	Yes	Bataspur	2497	2497
														Chak Narasinhapur	2498	2498
Yes	Yes	Yes	a	c	c	Yes	a	c	a	a	c	Yes	Yes	Singarpur	2499	2499
Yes		Yes	a	c	c	Yes	a	c	a	a	c	Yes	Yes	Narasinhapur	2500	2500
Yes	b	Yes	a	b	c	Yes	Yes	c	a	Yes	b	Yes	Yes	Atapur	2501	2501
Yes	b	Yes	a	b	c	Yes	Yes	c	a	a	Yes	b	Yes	Kotshimul	2502	2502
<b>63</b>	<b>6</b>	<b>70</b>	<b>9</b>	<b>1</b>	<b>25</b>	<b>83</b>	<b>48</b>	<b>13</b>	<b>32</b>	<b>42</b>	<b>32</b>	<b>80</b>	<b>87</b>	<b>: Block T O T A L</b>		<b>Block</b>
<b>811</b>	<b>392</b>	<b>###</b>	<b>236</b>	<b>41</b>	<b>469</b>	<b>###</b>	<b>###</b>	<b>320</b>	<b>855</b>	<b>856</b>	<b>###</b>	<b>###</b>	<b>###</b>	<b>: District T O T A L</b>		<b>Distric</b>

Availability of miscellaneous facilities (If amenities available code -Yes is given, If not available the village, the distance range code viz; a for < 5 Kms, b for 5-10 Kms and c for 10+ kms of nearest place where facility is available is given).

Availability of electricity (Yes/No)

Name of Village	ASHA (Accredited Social Health Activist)	Community centre with/without TV	Sports Field,	Sports Club / Recreation Centre	Cinema / Video Hall	Public Library	Public Reading Room	Newspaper Supply	Assembly Polling station	Birth & Death Registration Office	Power Supply for Domestic Use (ED)	Power Supply for Agricultural Use (EAG)	Power Supply for Commercial Use (EC)	Power Supply for All Uses (EA)
2	88	89	90	91	92	93	94	95	96	97	98	99	100	101
Nizampur	Yes	c	Yes	Yes	Yes	Yes	Yes	Yes	Yes	a	Yes	Yes	No	No
Daminya	Yes	Yes	Yes	Yes	Yes	Yes	Yes	Yes	Yes	Yes	Yes	Yes	Yes	Yes
Tailara	Yes	a	a	a	c	a	a	Yes	Yes	b	Yes	No	No	No
Gotan	Yes	Yes	Yes	Yes	Yes	Yes	a	Yes	Yes	Yes	Yes	Yes	No	No
Bataspur	c	Yes	Yes	c	a	c	Yes	Yes	Yes	Yes	Yes	Yes	Yes	Yes
Chak Narasinhapur														
Singarpur	Yes	Yes	Yes	Yes	c	Yes	a	b	Yes	b	Yes	No	Yes	No
Narasinhapur	Yes	Yes	a	Yes	c	a	a	b	Yes	b	Yes	Yes	No	No
Atapur	Yes	Yes	a	c	a	c	a	Yes	Yes	b	Yes	Yes	Yes	Yes
Kotshimul	Yes	c	Yes	Yes	c	a	c	a	Yes	b	Yes	No	Yes	No
<b>TOTAL :</b>	<b>79</b>	<b>59</b>	<b>70</b>	<b>67</b>	<b>41</b>	<b>48</b>	<b>53</b>	<b>82</b>	<b>80</b>	<b>31</b>	<b>87</b>	<b>78</b>	<b>56</b>	<b>54</b>
<b>tTOTAL :</b>	<b>###</b>	<b>###</b>	<b>###</b>	<b>###</b>	<b>757</b>	<b>881</b>	<b>938</b>	<b>###</b>	<b>###</b>	<b>898</b>	<b>###</b>	<b>###</b>	<b>###</b>	<b>###</b>

Nearest Town		Land Use							
		Area under different types of land use (in hectares rounded up to one decimal place)							
Name	Distance range code i.e. a for < 5 Kms, b for 5-10 Kms and c for 10+ kms .	Forests	Area under Non-agricultural Uses	Barren and Un-cultivable land	Permanent Pastures and Other Grazing Lands	Land Under Miscellaneous Tree Crops etc.	Culturable Waste Land	Name of Village	Serial Number
102	103	104	105	106	107	108	109	2	1
BURDWAN	c	0	69.4	0	0	0	0	0 Nizampur	2493
ARAMBAG	c	0	50.9	0	0	0	0	0 Daminya	2494
BURDWAN	c	0	46.6	0	0	0	0	0 Tailara	2495
ARAMBAG	c	0	93.5	0	0	0	0	0 Gotan	2496
BURDWAN	b	0	24.3	0	0	0	0	0 Bataspur	2497
		0	1.3	0	0	0	0	0 Chak Narasinhapur	2498
BURDWAN	b	0	7	0	0	0	0	0 Singarpur	2499
BURDWAN	b	0	18.6	0	0	0	0	0 Narasinhapur	2500
BURDWAN	c	0	91	0	0	0	0	0 Atapur	2501
BURDWAN	c	0	106.2	0	0	0	0	0 Kotshimul	2502
<b>0</b>	<b>0</b>	<b>330.5</b>	<b>3537</b>	<b>0</b>	<b>0</b>	<b>0</b>	<b>19.6</b>	<b>: Block T O T A L</b>	
<b>0</b>	<b>0</b>	<b>17813</b>	<b>1E+05</b>	<b>0</b>	<b>0</b>	<b>0</b>	<b>13307</b>	<b>: District T O T A L</b>	

Land Use												
Area under different types of land use (in hectares rounded up to one decimal place)								Area irrigated by source (in hectare).				
Serial Number	Name of Village	Fallow lands other than current fallows	Current Fallows	Net Area Sown	Total Irrigated Land Area	Total Un-irrigated Land Area	Canals ( C )	Wells/Tube-wells(W/TW)	Tanks/Lakes(T/L)	Water Falls(WF)	Others(O)	
1	2	110	111	112	113	114	115	116	117	118	119	
2493	Nizampur	0	0	206.8	206.8	0	173.5	20.2	13.1	0	0	
2494	Daminya	0	0	368.6	368.6	0	352.5	8.1	8	0	0	
2495	Tailara	0	0	112.5	112.5	0	112.5	0	0	0	0	
2496	Gotan	0	0	312.8	291.1	21.7	220.5	70.6	0	0	0	
2497	Bataspur	0	0	73.8	70.8	3	62.7	8.1	0	0	0	
2498	Chak Narasinhapur	0	0	73.9	73.9	0	62.7	11.2	0	0	0	
2499	Singarpur	0	0	55.3	55.3	0	39.1	16.2	0	0	0	
2500	Narasinhapur	0	0	74.9	74.9	0	50.6	24.3	0	0	0	
2501	Atapur	0	0	322.3	322.3	0	290	12.1	0	0	20.2	
2502	Kotshimul	0	0	199.6	176.4	23.2	121.8	34.4	20.2	0	0	
<b>Block T O T A L :</b>		<b>0</b>	<b>0</b>	<b>18841</b>	<b>18765</b>	<b>76.5</b>	<b>17171</b>	<b>1438</b>	<b>119.2</b>	<b>0</b>		
<b>District T O T A L :</b>		<b>0</b>	<b>0</b>	<b>5E+05</b>	<b>4E+05</b>	<b>87209</b>	<b>2E+05</b>	<b>98383</b>	<b>26373</b>	<b>0</b>		

Name of three most important commodities manufactured			Name of Village	Serial Number
First	Second	Third		
120	121	122	2	1
Rice	Vegetable	Seed Oil	Nizampur	2493
			Daminya	2494
			Tailara	2495
Paddy Prosseing			Gotan	2496
			Bataspur	2497
			Chak Narasinhapur	2498
Paddy Prossing			Singarpur	2499
Paddy Prossing			Narasinhapur	2500
			Atapur	2501
			Kotshimul	2502
			<b>: Block T O T A L</b>	
			<b>: District T O T A L</b>	



---

## **Appendices to Village Directory**

---





Appendix I - Village Directory

Summary showing total number of villages having Educational, Medical and other amenities - C.D. Block level

District : Bardhaman (335)

Sl. No.	Name of C.D. Block	Total number of inhabited villages in the C.D. Block	Total Rural population of C.D. Block	Villages having educational institutions							
				Pre-primary school	Primary school	Middle school	Secondary school	Senior secondary school (SS)	Degree college of arts science & commerce	Degree college of engineering	Medical college
1	2	3	4	5	6	7	8	9	10	11	12
1	0115 - Salanpur	69	101360	57	57	13	4	4	0	1	0
2	0116 - Barabani	46	79255	45	45	10	4	1	0	0	0
3	0117 - Jamuria	38	75144	37	37	12	7	4	1	0	0
4	0118 - Raniganj	12	23023	10	10	2	1	0	0	0	0
5	0119 - Ondal	12	35611	11	11	3	1	1	0	0	0
6	0120 - Pandabeswar	14	26720	14	14	5	1	0	2	0	0
7	0121 - Faridpur Durgapur	48	85370	47	47	12	10	5	0	0	0
8	0122 - Kanksa	77	103594	71	71	20	12	7	1	3	0
9	0123 - Ausgram-II	102	150896	97	97	37	25	12	1	1	0
10	0124 - Ausgram-I	58	119363	58	58	20	15	5	0	0	0
11	0125 - Mangolkote	130	263240	123	123	41	37	14	1	0	0
12	0126 - Ketugram-I	62	165408	62	62	28	24	14	0	0	0
13	0127 - Ketugram-II	55	118567	55	55	20	12	8	0	0	0
14	0128 - Katwa-I	63	166614	60	60	17	14	9	1	0	0
15	0129 - Katwa-II	63	136708	59	59	27	21	8	0	0	0
16	0130 - Purbasthali-I	91	153703	88	88	20	12	7	0	0	0
17	0131 - Purbasthali-II	88	212355	88	88	21	19	8	1	0	0
18	0132 - Manteswar	136	237398	133	133	46	38	19	1	0	0
19	0133 - Bhatar	104	263064	104	104	39	38	24	0	0	0
20	0134 - Galsi-I	85	164467	79	79	25	20	11	1	1	0
21	0135 - Galsi-II	73	147177	72	72	25	16	7	2	1	0
22	0136 - Burdwan-I	75	175836	70	70	30	23	11	0	0	0
23	0137 - Burdwan-II	83	146592	80	80	36	22	12	1	0	0
24	0138 - Memari-I	111	214005	103	103	45	35	26	19	18	19
25	0139 - Memari-II	88	150252	81	81	29	21	10	0	0	0
26	0140 - Kalna-I	98	186138	94	93	23	18	13	0	0	0
27	0141 - Kalna-II	112	157235	104	104	24	16	8	1	0	0
28	0142 - Jamalpur	121	266338	118	118	47	33	21	0	0	0
29	0143 - Raina-I	110	173094	105	105	25	21	8	1	0	0
30	0144 - Khandaghosh	107	189336	105	105	37	26	20	1	0	1
31	0145 - Raina-II	87	151401	83	83	36	30	12	0	0	0
<b>Total :</b>		<b>2418</b>	<b>4639264</b>	<b>2313</b>	<b>2312</b>	<b>775</b>	<b>576</b>	<b>309</b>	<b>35</b>	<b>25</b>	<b>20</b>

Villages having educational institutions (contd.)

Village having Medical institutions

Sl. No.	Name of C.D. Block	Management institute	Poly - technic	Vocational training school /ITI	Non - formal training centre	Special school for disabled	Others (specify)	No educational facility	Community health centre	Primary health centre
1	2	13	14	15	16	17	18	19	20	21
1	0115 - Salanpur	0	0	0	0	0	2	10	1	4
2	0116 - Barabani	0	0	1	0	0	0	1	0	2
3	0117 - Jamuria	0	0	0	0	0	0	1	2	6
4	0118 - Raniganj	0	0	0	1	0	0	2	0	2
5	0119 - Ondal	0	0	1	0	0	0	1	0	1
6	0120 - Pandabeswar	0	0	0	0	0	1	0	1	2
7	0121 - Faridpur Durgapur	0	0	2	2	1	5	1	0	2
8	0122 - Kanksa	3	0	0	11	0	0	5	2	12
9	0123 - Ausgram-II	0	1	2	1	0	0	5	8	20

10	0124 - Ausgram-I	0	0	0	1	2	3	0	1	11
11	0125 - Mangolkote	0	0	0	16	0	0	6	2	7
12	0126 - Ketugram-I	0	0	0	0	0	0	0	0	3
13	0127 - Ketugram-II	0	0	1	0	0	0	0	7	10
14	0128 - Katwa-I	0	1	0	0	6	1	2	2	6
15	0129 - Katwa-II	0	0	0	1	1	0	4	1	4
16	0130 - Purbasthali-I	0	0	1	0	0	1	3	0	4
17	0131 - Purbasthali-II	0	0	0	4	0	2	0	9	14
18	0132 - Manteswar	0	0	0	0	1	0	2	4	8
19	0133 - Bhatar	0	0	5	1	1	13	0	4	10
20	0134 - Galsi-I	0	1	2	0	0	1	6	1	3
21	0135 - Galsi-II	0	0	3	1	0	1	1	2	4
22	0136 - Burdwan-I	1	2	1	3	0	3	5	3	5
23	0137 - Burdwan-II	0	0	1	12	1	0	3	23	4
24	0138 - Memari-I	19	19	21	19	19	1	7	3	7
25	0139 - Memari-II	0	1	0	2	0	9	6	2	6
26	0140 - Kalna-I	0	0	2	0	0	4	4	1	5
27	0141 - Kalna-II	0	0	0	0	1	12	8	0	6
28	0142 - Jamalpur	0	0	1	2	2	0	3	0	9
29	0143 - Raina-I	0	0	0	0	1	1	5	4	9
30	0144 - Khandaghosh	0	0	1	0	6	0	2	5	10
31	0145 - Raina-II	0	0	2	6	1	2	4	1	9
<b>Total :</b>		<b>23</b>	<b>25</b>	<b>47</b>	<b>83</b>	<b>43</b>	<b>62</b>	<b>97</b>	<b>89</b>	<b>205</b>

Villages having Medical institutions (contd...)

Sl. No.	Name of C.D. Block	Primary health sub centre	Maternity and child welfare centre	T.B. Clinic	Hospital - allopathic	Hospital - alternative medicine	Dispensary	Veterinary hospital	Mobile health clinic	Family welfare centre	Medical practioner (with MBBS Degree)
1	2	22	23	24	25	26	27	28	29	30	31
1	0115 - Salanpur	16	4	0	0	0	2	1	2	3	6
2	0116 - Barabani	10	1	0	1	0	3	0	0	1	5
3	0117 - Jamuria	13	1	0	1	1	4	0	0	2	2
4	0118 - Raniganj	4	0	0	0	0	0	0	0	0	0
5	0119 - Ondal	4	1	0	2	1	4	0	1	2	3
6	0120 - Pandabeswar	8	1	3	2	2	4	1	1	1	0
7	0121 - Faridpur Durgapur	9	8	1	1	0	0	1	1	3	5
8	0122 - Kanksa	24	13	6	9	2	5	5	0	28	10
9	0123 - Ausgram-II	31	21	8	11	8	16	12	8	11	7
10	0124 - Ausgram-I	26	2	1	1	0	8	9	6	1	6
11	0125 - Mangolkote	47	7	6	3	2	12	5	2	7	7
12	0126 - Ketugram-I	24	18	17	4	1	2	3	2	7	2
13	0127 - Ketugram-II	23	10	8	8	9	8	7	7	8	8
14	0128 - Katwa-I	27	2	3	2	2	14	3	2	2	7
15	0129 - Katwa-II	22	14	0	0	0	2	1	0	13	6
16	0130 - Purbasthali-I	20	3	1	1	2	3	0	0	3	5
17	0131 - Purbasthali-II	29	8	3	8	1	4	3	4	3	3
18	0132 - Manteswar	34	14	4	5	4	7	6	6	63	12
19	0133 - Bhatar	39	14	3	4	1	12	2	2	8	19
20	0134 - Galsi-I	29	0	0	1	0	5	1	0	2	4
21	0135 - Galsi-II	27	14	2	1	1	1	2	1	11	9
22	0136 - Burdwan-I	30	7	2	1	1	3	3	1	8	18
23	0137 - Burdwan-II	15	3	3	3	1	49	2	0	1	9
24	0138 - Memari-I	32	5	4	3	3	20	4	3	5	17
25	0139 - Memari-II	23	6	5	2	2	17	4	1	4	9
26	0140 - Kalna-I	23	5	1	3	1	9	4	3	3	7
27	0141 - Kalna-II	25	8	4	3	2	11	1	1	3	2
28	0142 - Jamalpur	34	7	3	1	0	14	1	0	2	18

29	0143 - Raina-I	34	4	4	3	4	11	12	3	4	13
30	0144 - Khandaghosh	22	3	1	1	1	9	3	1	1	11
31	0145 - Raina-II	22	9	1	5	2	11	6	0	3	12
<b>Total :</b>		<b>726</b>	<b>213</b>	<b>94</b>	<b>90</b>	<b>54</b>	<b>270</b>	<b>102</b>	<b>58</b>	<b>213</b>	<b>242</b>

Sl. No.	Name of C.D. Block	Villages having Medical institutions (contd.)				Villages having drinking water								
		Medical practioner (with other degree)	Medicine shop	Others	No medical facility	Tap water (treated/untreated)	Well water (covered/uncovered well)	Hand pump	Tubewell/ borewell	Spring	River/ canal	Tank/ pond/ lake	Others	No drinking water facility
1	2	32	33	34	35	36	37	38	39	40	41	42	43	44
1	0115 - Salanpur	15	10	1	31	60	65	56	33	0	3	63	4	0
2	0116 - Barabani	17	8	0	22	40	46	42	14	0	5	46	1	0
3	0117 - Jamuria	9	3	0	12	18	34	7	34	0	6	35	1	0
4	0118 - Raniganj	2	0	0	6	12	12	6	8	0	7	12	1	0
5	0119 - Ondal	1	1	0	4	9	11	6	7	0	5	9	3	1
6	0120 - Pandabeswar	1	2	0	2	7	13	3	12	0	2	12	1	0
7	0121 - Faridpur Durgapur	7	7	7	21	24	48	40	3	0	15	48	6	0
8	0122 - Kanksa	11	20	0	31	15	23	76	70	0	29	59	1	0
9	0123 - Ausgram-II	15	16	4	42	17	44	88	59	0	40	53	1	0
10	0124 - Ausgram-I	6	16	7	19	13	16	50	26	0	17	25	5	4
11	0125 - Mangolkote	29	28	1	61	13	0	125	94	0	65	125	0	0
12	0126 - Ketugram-I	56	6	1	0	0	0	62	44	0	48	62	0	0
13	0127 - Ketugram-II	12	10	7	23	17	4	38	18	0	27	40	17	0
14	0128 - Katwa-I	11	13	1	16	13	8	59	38	0	30	53	2	0
15	0129 - Katwa-II	7	8	0	33	7	2	60	51	0	24	40	0	3
16	0130 - Purbasthali-I	11	6	4	49	24	2	90	8	0	14	47	0	0
17	0131 - Purbasthali-II	17	16	3	37	15	5	81	48	0	19	54	3	0
18	0132 - Manteswar	24	22	3	24	20	0	135	7	0	10	22	0	0
19	0133 - Bhatar	29	28	6	30	22	0	61	76	0	49	72	5	0
20	0134 - Galsi-I	19	17	2	36	0	1	78	64	0	68	78	0	0
21	0135 - Galsi-II	37	15	0	13	8	2	71	39	0	37	62	3	0
22	0136 - Burdwan-I	28	23	1	13	32	2	55	38	0	44	73	1	1
23	0137 - Burdwan-II	27	23	1	27	21	0	83	57	0	61	75	9	0
24	0138 - Memari-I	34	24	1	33	33	30	93	84	0	64	79	2	0
25	0139 - Memari-II	14	17	1	45	30	4	84	56	0	51	66	1	0
26	0140 - Kalna-I	11	11	3	43	23	24	64	74	0	34	82	2	0
27	0141 - Kalna-II	22	7	0	52	41	20	92	56	0	50	89	2	0
28	0142 - Jamalpur	29	31	2	49	8	4	114	94	0	42	67	0	0
29	0143 - Raina-I	28	19	5	41	27	3	104	56	0	59	104	3	0
30	0144 - Khandaghosh	17	20	0	45	25	0	105	59	0	75	91	2	0
31	0145 - Raina-II	13	15	4	43	13	1	72	54	0	10	24	1	0
<b>Total :</b>		<b>559</b>	<b>442</b>	<b>65</b>	<b>903</b>	<b>607</b>	<b>424</b>	<b>2100</b>	<b>1381</b>	<b>0</b>	<b>1010</b>	<b>1767</b>	<b>77</b>	<b>9</b>

Sl. No.	Name of C.D. Block	Villages having Post & Telegraph							Villages having transport						
		Post office	Sub post office	Post & tele-graph office	Phone (land lines)	Public call office	Mobile phone coverage	Internet cafes/ Common service centre	Village roads - pucca road	Bus service (public/ private)	Railway station	Auto/ modified autos	Taxi & vans	Tractors	Navigable water ways (river/canal/ sea ferry service)
1	2	45	46	47	48	49	50	51	52	53	54	55	56	57	58
1	0115 - Salanpur	6	6	1	53	37	60	5	40	22	6	23	42	40	7
2	0116 - Barabani	5	3	1	29	25	41	2	36	15	2	13	23	35	5
3	0117 - Jamuria	5	4	0	25	16	28	0	14	21	1	17	26	16	3
4	0118 - Raniganj	0	2	0	12	6	12	2	11	8	2	0	5	4	4
5	0119 - Ondal	2	3	3	10	10	10	0	10	8	2	3	7	8	2
6	0120 - Pandabeswar	0	0	0	11	7	12	0	11	10	1	2	8	9	1
7	0121 - Faridpur Durgapur	10	4	2	42	22	48	5	39	28	0	4	36	40	4

8	0122 - Kanksa	3	7	2	57	39	70	6	58	33	2	19	55	60	5
9	0123 - Ausgram-II	14	12	5	66	50	90	5	39	53	3	9	58	66	11
10	0124 - Ausgram-I	11	9	0	43	35	41	1	24	25	4	2	36	38	6
11	0125 - Mangolkote	22	30	4	114	79	121	4	66	70	5	6	106	116	18
12	0126 - Ketugram-I	24	2	1	61	60	57	1	47	36	4	31	54	59	16
13	0127 - Ketugram-II	3	13	3	33	24	40	3	36	16	9	8	31	39	22
14	0128 - Katwa-I	2	16	0	61	39	52	4	34	34	4	4	40	58	7
15	0129 - Katwa-II	13	8	0	58	43	56	0	28	33	1	2	45	52	28
16	0130 - Purbasthali-I	3	6	0	73	42	90	7	54	40	1	23	49	72	10
17	0131 - Purbasthali-II	13	9	4	67	47	79	4	43	17	6	9	69	63	8
18	0132 - Manteswar	38	6	3	127	73	128	6	66	75	1	5	84	126	6
19	0133 - Bhatar	19	19	5	90	64	83	9	59	73	10	17	85	85	24
20	0134 - Galsi-I	14	7	0	64	49	73	4	28	52	3	7	72	67	13
21	0135 - Galsi-II	6	13	4	64	31	66	1	15	40	4	14	62	71	12
22	0136 - Burdwan-I	14	5	1	61	57	68	15	46	57	2	12	65	67	16
23	0137 - Burdwan-II	20	2	0	78	52	81	7	45	50	2	3	80	79	0
24	0138 - Memari-I	2	14	2	110	73	109	12	44	52	28	14	68	61	9
25	0139 - Memari-II	6	13	6	82	40	85	6	42	43	0	11	77	81	19
26	0140 - Kalna-I	12	10	1	80	24	87	9	37	43	6	10	71	67	26
27	0141 - Kalna-II	11	7	0	95	52	102	5	48	38	1	24	55	83	5
28	0142 - Jamalpur	26	5	4	116	92	120	9	59	44	13	12	91	82	36
29	0143 - Raina-I	19	7	2	91	57	107	2	51	64	6	4	63	85	17
30	0144 - Khandaghosh	24	12	3	82	53	95	5	61	57	4	9	70	73	46
31	0145 - Raina-II	12	9	3	53	35	75	2	49	64	2	1	24	53	6
Total :		359	263	60	2008	1333	2186	141	1240	1221	135	318	1657	1855	392

Sl. No.	Name of C.D. Block	Banks		Credit societies		Villages having recreation facility			
		Commercial & co-operative	ATM	Agricultural credit societies	Cinema/Video halls	Public library	Public reading rooms	Availability of news paper	
1	2	59	60	61	62	63	64	65	
1	0115 - Salanpur	5	4	1	27	17	20	58	
2	0116 - Barabani	1	1	0	10	10	10	41	
3	0117 - Jamuria	2	0	1	13	14	13	37	
4	0118 - Raniganj	0	0	0	6	6	7	12	
5	0119 - Ondal	1	1	0	7	8	8	10	
6	0120 - Pandabeswar	0	0	0	7	7	9	12	
7	0121 - Faridpur Durgapur	3	2	1	6	10	11	45	
8	0122 - Kanksa	6	2	4	45	48	47	74	
9	0123 - Ausgram-II	9	0	22	34	39	59	88	
10	0124 - Ausgram-I	5	0	13	27	30	35	56	
11	0125 - Mangolkote	27	2	38	15	33	32	106	
12	0126 - Ketugram-I	7	0	7	20	13	12	52	
13	0127 - Ketugram-II	6	3	6	21	14	15	29	
14	0128 - Katwa-I	9	0	12	25	31	31	51	
15	0129 - Katwa-II	5	2	10	16	20	18	44	
16	0130 - Purbasthali-I	9	0	24	14	15	14	71	
17	0131 - Purbasthali-II	14	3	21	50	53	52	84	
18	0132 - Manteswar	11	1	29	35	45	46	135	
19	0133 - Bhatar	4	1	20	51	63	61	92	
20	0134 - Galsi-I	5	1	10	47	42	49	85	
21	0135 - Galsi-II	6	1	11	21	15	18	71	
22	0136 - Burdwan-I	8	1	30	16	19	19	71	
23	0137 - Burdwan-II	9	1	16	25	26	28	82	
24	0138 - Memari-I	10	0	19	40	52	56	108	
25	0139 - Memari-II	7	2	26	18	33	39	87	
26	0140 - Kalna-I	14	4	32	47	56	56	96	

27	0141 - Kalna-II	11	1	21	22	42	48	111
28	0142 - Jamalpur	13	4	20	15	15	15	117
29	0143 - Raina-I	6	2	27	17	27	29	99
30	0144 - Khandaghosh	14	1	23	19	30	28	95
31	0145 - Raina-II	9	1	25	41	48	53	82
<b>Total :</b>		<b>236</b>	<b>41</b>	<b>469</b>	<b>757</b>	<b>881</b>	<b>938</b>	<b>2201</b>

Miscellaneous						Villages having power supply	
Sl. No.	Name of C.D. Block	Public Distribution system (PDS) shop	Weekly haat	Assembly polling station	Birth & death registration office	Available	Not available
1	2	66	67	68	69	70	71
1	0115 - Salanpur	42	29	61	39	69	0
2	0116 - Barabani	19	5	43	14	46	0
3	0117 - Jamuria	23	11	33	7	38	0
4	0118 - Raniganj	7	6	10	7	12	0
5	0119 - Ondal	9	6	12	9	12	0
6	0120 - Pandabeswar	12	8	13	6	14	0
7	0121 - Faridpur Durgapur	21	9	41	8	48	0
8	0122 - Kanksa	57	53	65	45	77	0
9	0123 - Ausgram-II	69	31	78	31	102	0
10	0124 - Ausgram-I	45	24	47	21	58	0
11	0125 - Mangolkote	64	31	109	30	130	0
12	0126 - Ketugram-I	46	19	55	27	62	0
13	0127 - Ketugram-II	40	21	34	35	55	0
14	0128 - Katwa-I	48	31	58	26	63	0
15	0129 - Katwa-II	42	17	57	20	63	0
16	0130 - Purbasthali-I	39	20	69	14	91	0
17	0131 - Purbasthali-II	60	51	81	54	88	0
18	0132 - Manteswar	80	46	114	49	136	0
19	0133 - Bhatar	76	53	90	54	104	0
20	0134 - Galsi-I	56	31	82	37	85	0
21	0135 - Galsi-II	43	28	60	19	73	0
22	0136 - Burdwan-I	37	20	56	19	75	0
23	0137 - Burdwan-II	44	22	76	46	83	0
24	0138 - Memari-I	64	52	95	48	111	0
25	0139 - Memari-II	45	27	74	36	88	0
26	0140 - Kalna-I	72	41	91	45	98	0
27	0141 - Kalna-II	48	39	84	34	112	0
28	0142 - Jamalpur	72	28	103	27	121	0
29	0143 - Raina-I	65	28	86	23	110	0
30	0144 - Khandaghosh	63	36	94	37	107	0
31	0145 - Raina-II	48	32	80	31	87	0
<b>Total :</b>		<b>1456</b>	<b>855</b>	<b>2051</b>	<b>898</b>	<b>2418</b>	<b>0</b>

Appendix IA - Village Directory  
Villages by number of Primary Schools

District : Bardhaman (335)

Sl.No.	Name of C.D. Block	Total number of inhabited villages	Number of primary schools				
			None	One	Two	Three	Four +
1	2	3	4	5	6	7	8
1	0115 - Salanpur	69	12	49	7	1	0
2	0116 - Barabani	46	1	23	13	3	6
3	0117 - Jamuria	38	1	20	12	5	0
4	0118 - Raniganj	12	2	7	3	0	0
5	0119 - Ondal	12	1	5	3	1	2
6	0120 - Pandabeswar	14	0	9	3	1	1
7	0121 - Faridpur Durgapur	48	1	27	14	4	2
8	0122 - Kanksa	77	6	43	20	2	6
9	0123 - Ausgram-II	102	5	45	30	9	13
10	0124 - Ausgram-I	58	0	23	18	10	7
11	0125 - Mangolkote	130	7	56	42	13	12
12	0126 - Ketugram-I	62	0	12	20	12	18
13	0127 - Ketugram-II	55	0	20	15	10	10
14	0128 - Katwa-I	63	3	23	22	6	9
15	0129 - Katwa-II	63	4	30	14	9	6
16	0130 - Purbasthali-I	91	3	60	19	5	4
17	0131 - Purbasthali-II	88	0	65	13	9	1
18	0132 - Manteswar	136	3	44	49	20	20
19	0133 - Bhatar	104	0	40	39	7	18
20	0134 - Galsi-I	85	6	47	20	8	4
21	0135 - Galsi-II	73	1	35	22	9	6
22	0136 - Burdwan-I	75	5	35	14	7	14
23	0137 - Burdwan-II	83	3	50	21	4	5
24	0138 - Memari-I	111	8	64	26	8	5
25	0139 - Memari-II	88	7	55	18	3	5
26	0140 - Kalna-I	98	5	57	30	2	4
27	0141 - Kalna-II	112	8	70	26	7	1
28	0142 - Jamalpur	121	3	62	39	9	8
29	0143 - Raina-I	110	5	84	14	6	1
30	0144 - Khandaghosh	107	2	62	24	11	8
31	0145 - Raina-II	87	4	38	25	15	5
<b>Total :</b>		<b>2418</b>	<b>106</b>	<b>1260</b>	<b>635</b>	<b>216</b>	<b>201</b>

Appendix IB - Village Directory  
Villages by Primary, Middle and Secondary Schools

District : Bardhaman (335)

Sl. No.	Name of C.D. Block	Total number of inhabited villages	Type of educational institutions available			
			No School	At least one primary school and no middle school	At least one primary school and one middle school	At least one middle school and one secondary school
1	2	3	4	5	6	7
1	0115 - Salanpur	69	12	44	13	4
2	0116 - Barabani	46	1	35	10	4
3	0117 - Jamuria	38	1	25	12	6
4	0118 - Raniganj	12	2	8	2	0
5	0119 - Ondal	12	1	8	3	1
6	0120 - Pandabeswar	14	0	9	5	1
7	0121 - Faridpur Durgapur	48	1	35	12	9
8	0122 - Kanksa	77	6	51	20	11
9	0123 - Ausgram-II	102	5	60	37	25
10	0124 - Ausgram-I	58	0	38	20	15
11	0125 - Mangolkote	130	7	82	41	37
12	0126 - Ketugram-I	62	0	34	28	24
13	0127 - Ketugram-II	55	0	35	20	12

14	0128 - Katwa-I	63	3	43	17	14
15	0129 - Katwa-II	63	4	32	27	21
16	0130 - Purbasthali-I	91	3	68	20	11
17	0131 - Purbasthali-II	88	0	67	21	15
18	0132 - Manteswar	136	2	88	45	38
19	0133 - Bhatar	104	0	65	39	36
20	0134 - Galsi-I	85	6	54	25	19
21	0135 - Galsi-II	73	1	47	25	16
22	0136 - Burdwan-I	75	5	40	30	23
23	0137 - Burdwan-II	83	3	44	36	22
24	0138 - Memari-I	111	7	59	44	35
25	0139 - Memari-II	88	6	53	28	21
26	0140 - Kalna-I	98	5	70	23	17
27	0141 - Kalna-II	112	8	80	24	16
28	0142 - Jamalpur	121	3	71	47	33
29	0143 - Raina-I	110	5	80	25	20
30	0144 - Khandaghosh	107	2	68	37	26
31	0145 - Raina-II	87	4	47	36	30
<b>Total :</b>		<b>2418</b>	<b>103</b>	<b>1540</b>	<b>772</b>	<b>562</b>

Appendix IC - Village Directory  
Villages with different sources of Drinking Water facilities available

District : Bardhaman (335)

Number of villages with different sources of drinking water facilities available						
Sl. No.	Name of C.D. Block	Only tap (treated/untreated)	Only well (covered / uncovered)	Only tubewell /borewell	Only handpump	More than one source only from tap, well, tubewell,hand pump
1	2	3	4	5	6	7
1	0115 - Salanpur	2	0	0	0	67
2	0116 - Barabani	0	1	0	0	45
3	0117 - Jamuria	0	1	4	0	33
4	0118 - Raniganj	0	0	0	0	12
5	0119 - Ondal	0	1	0	0	10
6	0120 - Pandabeswar	0	0	0	0	14
7	0121 - Faridpur Durgapur	0	1	0	0	47
8	0122 - Kanksa	0	0	0	4	73
9	0123 - Ausgram-II	1	2	6	25	68
10	0124 - Ausgram-I	0	0	3	17	34
11	0125 - Mangolkote	0	0	5	35	90
12	0126 - Ketugram-I	0	0	0	18	44
13	0127 - Ketugram-II	2	2	8	21	21
14	0128 - Katwa-I	0	0	4	17	42
15	0129 - Katwa-II	0	0	0	8	52
16	0130 - Purbasthali-I	0	0	0	63	27
17	0131 - Purbasthali-II	0	0	1	33	51
18	0132 - Manteswar	0	0	1	110	25
19	0133 - Bhatar	0	0	42	22	39
20	0134 - Galsi-I	0	0	7	20	58
21	0135 - Galsi-II	0	0	2	32	39
22	0136 - Burdwan-I	0	0	8	23	41
23	0137 - Burdwan-II	0	0	0	22	61
24	0138 - Memari-I	0	1	11	23	76
25	0139 - Memari-II	0	0	2	22	62
26	0140 - Kalna-I	0	0	25	9	64
27	0141 - Kalna-II	0	0	13	38	61
28	0142 - Jamalpur	0	0	6	27	88
29	0143 - Raina-I	1	0	2	46	61
30	0144 - Khandaghosh	0	0	0	41	64
31	0145 - Raina-II	2	0	11	29	45
<b>Total :</b>		<b>8</b>	<b>9</b>	<b>161</b>	<b>705</b>	<b>1514</b>

## Appendix II - Village Directory

## Villages with 5000 and above population which do not have one or more amenities available

District : Bardhaman (335)

Sl. No.	Name of C.D. Block	Name of village	Location code number	Population	Amenities not available (indicate N.A. where amenity not available)						
					Senior secondary school	College	Primary health sub centre	Tap drinking water	Bus facility	Approach by pucca road	Banks
1	2	3	4	5	6	7	8	9	10	11	12
1	0116 - Barabani	Jamgram	318559	7614	Available	N.A.	Available	Available	N.A.	Available	N.A.
2	0116 - Barabani	Kelejora	318576	5533	N.A.	N.A.	Available	Available	N.A.	Available	N.A.
3	0117 - Jamuria	Churulia	318598	8173	Available	N.A.	Available	Available	Available	Available	N.A.
4	0117 - Jamuria	Hijalgora	318609	5304	N.A.	N.A.	Available	Available	Available	Available	N.A.
5	0121 - Faridpur Durgapur	Madhaipur	318723	5140	N.A.	N.A.	N.A.	Available	Available	Available	N.A.
6	0121 - Faridpur Durgapur	Shyamsundarpur	318726	6273	Available	N.A.	Available	N.A.	Available	Available	N.A.
7	0121 - Faridpur Durgapur	Jemua	318768	5976	Available	N.A.	Available	N.A.	Available	Available	Available
8	0122 - Kanksa	Basudha	318811	5166	N.A.	N.A.	Available	Available	Available	Available	Available
9	0122 - Kanksa	Panagar	318854	5510	Available	Available	Available	Available	Available	Available	N.A.
10	0123 - Ausgram-II	Kota Chandipur	318888	5177	Available	N.A.	Available	Available	Available	Available	N.A.
11	0123 - Ausgram-II	Chhora	318898	6145	N.A.	N.A.	Available	Available	Available	Available	N.A.
12	0123 - Ausgram-II	Bhedia	318967	5882	Available	N.A.	Available	N.A.	Available	Available	Available
13	0124 - Ausgram-I	Ausgram	318987	5533	Available	N.A.	Available	N.A.	Available	Available	Available
14	0124 - Ausgram-I	Dignagar	319023	8313	Available	N.A.	Available	Available	Available	Available	Available
15	0125 - Mangolkote	Nutanhat	319092	5349	N.A.	N.A.	Available	Available	Available	Available	Available
16	0125 - Mangolkote	Jhilu	319095	5311	N.A.	N.A.	Available	N.A.	N.A.	N.A.	N.A.
17	0125 - Mangolkote	Mangalkot	319097	11537	Available	N.A.	Available	Available	Available	Available	Available
18	0125 - Mangolkote	Purbba Nayapara	319098	5000	N.A.	N.A.	N.A.	N.A.	N.A.	N.A.	N.A.
19	0125 - Mangolkote	Simulia	319111	6498	Available	N.A.	Available	N.A.	Available	N.A.	N.A.
20	0125 - Mangolkote	Palisgram	319114	6123	N.A.	N.A.	Available	N.A.	Available	N.A.	Available
21	0125 - Mangolkote	Kulsuna	319137	5630	N.A.	N.A.	Available	N.A.	Available	Available	Available
22	0125 - Mangolkote	Bankapasi	319140	6250	Available	N.A.	Available	N.A.	N.A.	Available	N.A.
23	0125 - Mangolkote	Purbba Gopalpur	319142	7315	Available	N.A.	Available	N.A.	Available	Available	Available
24	0125 - Mangolkote	Kaichar	319147	7347	N.A.	N.A.	Available	Available	Available	Available	Available
25	0125 - Mangolkote	Nigan	319150	6825	Available	N.A.	Available	N.A.	Available	Available	Available
26	0126 - Ketugram-I	Ankhona	319176	6554	Available	N.A.	Available	N.A.	Available	Available	Available
27	0126 - Ketugram-I	Morgram	319178	6197	N.A.	N.A.	Available	N.A.	N.A.	N.A.	N.A.
28	0126 - Ketugram-I	Murgram	319188	5919	N.A.	N.A.	Available	N.A.	Available	Available	Available
29	0126 - Ketugram-I	Amgaria	319192	6904	Available	N.A.	Available	N.A.	N.A.	Available	Available
30	0126 - Ketugram-I	Kandara	319198	11534	Available	N.A.	Available	N.A.	Available	Available	Available
31	0126 - Ketugram-I	Rajur	319203	5776	Available	N.A.	Available	N.A.	Available	Available	N.A.
32	0126 - Ketugram-I	Ehiapur	319208	5732	Available	N.A.	N.A.	N.A.	Available	Available	N.A.
33	0127 - Ketugram-II	Nirol	319234	7031	Available	N.A.	Available	N.A.	Available	Available	Available
34	0127 - Ketugram-II	Ketugram	319250	9990	Available	N.A.	Available	N.A.	Available	Available	Available
35	0127 - Ketugram-II	Maugram	319267	6927	N.A.	N.A.	Available	Available	Available	Available	N.A.
36	0128 - Katwa-I	Churpuni	319290	6256	Available	N.A.	Available	N.A.	Available	Available	Available
37	0128 - Katwa-I	Srikhanda	319294	18394	Available	N.A.	Available	Available	Available	Available	Available
38	0128 - Katwa-I	Khajurdihi	319311	11580	N.A.	N.A.	Available	N.A.	N.A.	Available	N.A.
39	0128 - Katwa-I	Sudpur	319313	7328	Available	N.A.	Available	Available	N.A.	Available	N.A.
40	0128 - Katwa-I	Karajgram	319320	8800	Available	N.A.	Available	N.A.	N.A.	Available	N.A.
41	0128 - Katwa-I	Bandmura	319322	8074	Available	N.A.	Available	N.A.	N.A.	Available	Available
42	0128 - Katwa-I	Ganfulia	319324	5150	N.A.	N.A.	Available	N.A.	Available	Available	N.A.
43	0128 - Katwa-I	Gusumba	319325	5276	N.A.	N.A.	Available	N.A.	Available	Available	N.A.
44	0128 - Katwa-I	Kaithan	319331	7101	N.A.	N.A.	Available	Available	Available	Available	Available
45	0129 - Katwa-II	Karui	319355	10506	Available	N.A.	Available	Available	Available	Available	Available
46	0129 - Katwa-II	Agradwip	319395	8609	Available	N.A.	Available	Available	Available	N.A.	N.A.
47	0129 - Katwa-II	Gazipur	319396	6675	Available	N.A.	Available	N.A.	N.A.	Available	Available
48	0129 - Katwa-II	Multi Krishnanagar	319410	5408	N.A.	N.A.	Available	N.A.	N.A.	N.A.	N.A.
49	0130 - Purbasthali-I	Dogachhia	319439	5910	Available	N.A.	Available	Available	Available	Available	Available
50	0130 - Purbasthali-I	Champahati	319467	6694	N.A.	N.A.	Available	Available	Available	Available	N.A.
51	0130 - Purbasthali-I	Samudragar	319511	13089	Available	N.A.	Available	Available	Available	Available	Available
52	0131 - Purbasthali-II	Majida	319553	9267	N.A.	N.A.	Available	N.A.	N.A.	Available	N.A.
53	0131 - Purbasthali-II	Sinhari	319560	6911	Available	N.A.	Available	N.A.	N.A.	Available	N.A.
54	0131 - Purbasthali-II	Ukhra	319562	5001	N.A.	N.A.	Available	N.A.	N.A.	Available	Available



55	0131 - Purbasthali-II	Nimdaha	319565	6873	N.A.	N.A.	Available	N.A.	Available	N.A.	N.A.
56	0131 - Purbasthali-II	Biswarambha	319592	6169	Available	N.A.	Available	N.A.	Available	Available	Available
57	0131 - Purbasthali-II	Falea	319595	6944	N.A.	N.A.	Available	N.A.	N.A.	N.A.	Available
58	0131 - Purbasthali-II	Chupi	319601	7159	N.A.	N.A.	Available	Available	N.A.	Available	Available
59	0132 - Manteswar	Putsuri	319676	6806	Available	N.A.	Available	N.A.	Available	Available	Available
60	0132 - Manteswar	Kusumgram	319683	11707	Available	N.A.	Available	Available	Available	Available	Available
61	0132 - Manteswar	Kulut	319684	7104	Available	N.A.	Available	Available	Available	Available	N.A.
62	0132 - Manteswar	Raigram	319705	7185	Available	N.A.	Available	Available	Available	Available	Available
63	0133 - Bhatar	Orgram	319767	13554	Available	N.A.	Available	N.A.	Available	Available	N.A.
64	0133 - Bhatar	Banpash	319777	6702	Available	N.A.	N.A.	Available	Available	Available	N.A.
65	0133 - Bhatar	Kashipur	319787	5457	N.A.	N.A.	Available	N.A.	Available	N.A.	Available
66	0133 - Bhatar	Mahata	319789	5443	Available	N.A.	Available	N.A.	Available	Available	N.A.
67	0133 - Bhatar	Eruar	319794	10863	Available	N.A.	Available	N.A.	Available	N.A.	Available
68	0133 - Bhatar	Bamsor	319823	7997	Available	N.A.	Available	Available	Available	Available	N.A.
69	0133 - Bhatar	Muratipur	319824	5516	N.A.	N.A.	Available	N.A.	Available	N.A.	N.A.
70	0133 - Bhatar	Balgana	319827	7203	Available	N.A.	N.A.	N.A.	Available	Available	N.A.
71	0133 - Bhatar	Bhatakul	319838	5607	N.A.	N.A.	N.A.	N.A.	Available	Available	N.A.
72	0133 - Bhatar	Nasigram	319845	7503	Available	N.A.	Available	Available	Available	Available	N.A.
73	0133 - Bhatar	Bara Belun	319849	11261	Available	N.A.	Available	Available	Available	Available	N.A.
74	0133 - Bhatar	Hanrgram	319854	5301	Available	N.A.	Available	N.A.	Available	Available	N.A.
75	0134 - Galsi-I	Mankar	319893	10370	Available	Available	Available	N.A.	Available	Available	Available
76	0134 - Galsi-I	Paraj	319908	5560	Available	N.A.	Available	N.A.	N.A.	Available	N.A.
77	0134 - Galsi-I	Sirarai	319933	6915	N.A.	N.A.	Available	N.A.	Available	Available	N.A.
78	0134 - Galsi-I	Pursha	319940	5740	Available	N.A.	Available	N.A.	Available	N.A.	Available
79	0134 - Galsi-I	Golgram	319944	5886	N.A.	N.A.	Available	N.A.	Available	Available	Available
80	0135 - Galsi-II	Bahirghanya	319960	5116	N.A.	N.A.	Available	N.A.	Available	N.A.	N.A.
81	0135 - Galsi-II	Khano	320002	5400	Available	Available	Available	N.A.	Available	N.A.	N.A.
82	0135 - Galsi-II	Satinandi	320012	6564	N.A.	N.A.	Available	Available	N.A.	Available	Available
83	0135 - Galsi-II	Sanko	320017	9580	Available	N.A.	Available	N.A.	Available	Available	Available
84	0136 - Burdwan-I	Talit	320034	5240	Available	N.A.	N.A.	Available	Available	Available	Available
85	0136 - Burdwan-I	Krishnapur	320054	6279	N.A.	N.A.	Available	Available	N.A.	N.A.	N.A.
86	0136 - Burdwan-I	Simdali	320061	5501	N.A.	N.A.	Available	Available	Available	Available	N.A.
87	0136 - Burdwan-I	Rayan	320077	18973	Available	N.A.	Available	N.A.	Available	Available	Available
88	0136 - Burdwan-I	Sadhanpur (P)	320078	8181	N.A.	N.A.	N.A.	N.A.	N.A.	N.A.	N.A.
89	0136 - Burdwan-I	Kurman	320085	8478	Available	N.A.	Available	Available	Available	Available	Available
90	0137 - Burdwan-II	Saktigar	320167	8432	Available	N.A.	Available	Available	Available	Available	Available
91	0137 - Burdwan-II	Barshul	320175	5483	Available	N.A.	Available	Available	Available	Available	N.A.
92	0138 - Memari-I	Palla	320198	6675	Available	N.A.	Available	Available	Available	Available	Available
93	0138 - Memari-I	Chanchal	320199	11476	Available	N.A.	Available	N.A.	Available	Available	N.A.
94	0138 - Memari-I	Amadpur	320225	5507	Available	N.A.	Available	Available	Available	Available	Available
95	0138 - Memari-I	Rasulpur	320232	5091	Available	N.A.	N.A.	Available	Available	Available	Available
96	0139 - Memari-II	Mandalgram	320313	10171	Available	N.A.	Available	N.A.	Available	N.A.	Available
97	0139 - Memari-II	Barapalashan	320314	6912	N.A.	N.A.	Available	Available	Available	Available	N.A.
98	0139 - Memari-II	Bijur	320318	5430	N.A.	N.A.	Available	N.A.	Available	Available	N.A.
99	0139 - Memari-II	Begunia	320346	5962	N.A.	N.A.	Available	Available	Available	Available	Available
100	0139 - Memari-II	Satgachhia	320354	8733	Available	N.A.	Available	Available	Available	Available	Available
101	0139 - Memari-II	Bohar	320366	9057	Available	N.A.	Available	Available	Available	Available	N.A.
102	0140 - Kalna-I	Nandai	320438	8046	Available	N.A.	Available	N.A.	Available	N.A.	N.A.
103	0140 - Kalna-I	Gramkalna	320443	11973	N.A.	N.A.	Available	Available	N.A.	N.A.	N.A.
104	0140 - Kalna-I	Bridhdhpara	320449	5525	N.A.	N.A.	Available	Available	N.A.	N.A.	N.A.
105	0140 - Kalna-I	Radhanagar	320468	5984	Available	N.A.	N.A.	Available	Available	Available	Available
106	0140 - Kalna-I	Krishnadebpur	320479	13665	Available	N.A.	Available	Available	Available	Available	Available
107	0141 - Kalna-II	Jiudhara (P)	320562	5167	N.A.	N.A.	N.A.	N.A.	Available	Available	N.A.
108	0141 - Kalna-II	Satapati	320567	5093	N.A.	N.A.	Available	Available	Available	Available	N.A.
109	0142 - Jamalpur	Ruppur	320625	6866	Available	N.A.	Available	N.A.	N.A.	N.A.	N.A.
110	0142 - Jamalpur	Nabagram	320626	6298	Available	N.A.	Available	N.A.	N.A.	N.A.	Available
111	0142 - Jamalpur	Ajhapur	320630	8502	Available	N.A.	Available	N.A.	Available	Available	Available
112	0142 - Jamalpur	Selimabad	320640	5491	Available	N.A.	Available	N.A.	N.A.	N.A.	N.A.
113	0142 - Jamalpur	Balarampur	320643	5490	N.A.	N.A.	N.A.	N.A.	Available	Available	N.A.
114	0142 - Jamalpur	Kalera	320644	6236	Available	N.A.	Available	N.A.	Available	Available	Available
115	0142 - Jamalpur	Shura	320652	6384	Available	N.A.	N.A.	N.A.	Available	N.A.	Available
116	0142 - Jamalpur	Amra	320722	6038	N.A.	N.A.	N.A.	N.A.	Available	N.A.	N.A.
117	0142 - Jamalpur	Jaugram	320724	11421	N.A.	N.A.	Available	Available	Available	Available	N.A.
118	0142 - Jamalpur	Kulingram	320728	7730	N.A.	N.A.	Available	N.A.	N.A.	Available	N.A.

119	0143 - Raina-I	Bantir	320763	5176	N.A.	N.A.	Available	N.A.	Available	N.A.	N.A.
120	0143 - Raina-I	Rayna	320832	5157	Available	N.A.	N.A.	Available	Available	Available	Available
121	0144 - Khandaghosh	Khadaghosh	320864	7717	Available	N.A.	N.A.	Available	Available	Available	Available
122	0144 - Khandaghosh	Berugram	320872	6852	N.A.	N.A.	Available	Available	Available	Available	N.A.
123	0144 - Khandaghosh	Ukhrid	320886	5855	Available	N.A.	N.A.	N.A.	Available	Available	Available
124	0144 - Khandaghosh	Onari	320891	6008	Available	N.A.	Available	N.A.	N.A.	Available	N.A.
125	0144 - Khandaghosh	Kamalpur	320920	9757	N.A.	N.A.	N.A.	N.A.	Available	Available	Available
126	0144 - Khandaghosh	Jubila	320922	5761	Available	N.A.	Available	Available	N.A.	N.A.	N.A.
127	0145 - Raina-II	Uchalan	320975	7439	Available	N.A.	Available	Available	Available	Available	Available
128	0145 - Raina-II	Chhota Bainan	321010	6480	N.A.	N.A.	Available	N.A.	Available	Available	N.A.
129	0145 - Raina-II	Bara Bainan	321038	6110	Available	N.A.	Available	N.A.	Available	Available	N.A.

**Appendix III - Village Directory**  
**Land Utilisation data in respect of Census Towns**

District : Bardhaman (335)

Sl. No.	Name of Census Towns and C.D. Block within Bracket	Total Area	Forests	Area under Non-argicultural Uses	Barren and Un-cultivable land	Permanent Pastures and Other Grazing Lands	Land Under Miscellaneous Tree Crops etc.
1	2	3	4	5	6	7	8
Data Not Available							

Sl. No.	Name of Census Towns and C.D. Block within Bracket	Cultivable Waste Land	Fallow Lands other than Current Fallows	Current Fallows	Net Area Shown	Total Irrigated Land Area	Total Un-irrigated Land Area
1	2	9	10	11	12	13	14
Data Not Available							

**Appendix IV - Village Directory**

**C.D.Block wise list of Inhabited Villages where no amenity other than drinking water facility is available**

District : Bardhaman (335)

Sl.No.	Name of CD Block	Location code number	Name of village
1	2	3	4
Data Not Available			

Appendix V - Village Directory

Summary showing number of villages not having Scheduled Castes population

District : Bardhaman (335)

Sl. No.	Name of C.D. Block	Total villages	Uninhabited villages	Inhabited villages	Number of inhabited villages having no Scheduled Castes population
1	2	3	4	5	6
1	0115 - Salanpur	75	6	69	9
2	0116 - Barabani	46	0	46	1
3	0117 - Jamuria	43	5	38	2
4	0118 - Raniganj	12	0	12	1
5	0119 - Ondal	13	1	12	0
6	0120 - Pandabeswar	15	1	14	0
7	0121 - Faridpur Durgapur	51	3	48	3
8	0122 - Kanksa	82	5	77	4
9	0123 - Ausgram-II	106	4	102	12
10	0124 - Ausgram-I	61	3	58	3
11	0125 - Mangokote	132	2	130	9
12	0126 - Ketugram-I	66	4	62	0
13	0127 - Ketugram-II	56	1	55	3
14	0128 - Katwa-I	66	3	63	1
15	0129 - Katwa-II	68	5	63	1
16	0130 - Purbasthali-I	95	4	91	15
17	0131 - Purbasthali-II	90	2	88	4
18	0132 - Manteswar	144	8	136	15
19	0133 - Bhatar	107	3	104	2
20	0134 - Galsi-I	85	0	85	4
21	0135 - Galsi-II	73	0	73	5
22	0136 - Burdwan-I	76	1	75	0
23	0137 - Burdwan-II	88	5	83	2
24	0138 - Memari-I	112	1	111	3
25	0139 - Memari-II	89	1	88	6
26	0140 - Kalna-I	99	1	98	4
27	0141 - Kalna-II	112	0	112	9
28	0142 - Jamalpur	123	2	121	2
29	0143 - Raina-I	112	2	110	2
30	0144 - Khandaghosh	111	4	107	6
31	0145 - Raina-II	94	7	87	1
<b>Total :</b>		<b>2502</b>	<b>84</b>	<b>2418</b>	<b>129</b>

Appendix VI - Village Directory

Summary showing number of villages not having Scheduled Tribes population

District : Bardhaman (335)

Sl. No.	Name of C.D. Block	Total villages	Uninhabited villages	Inhabited villages	Number of inhabited villages having no Scheduled Tribes population
1	2	3	4	5	6
1	0115 - Salanpur	75	6	69	20
2	0116 - Barabani	46	0	46	10
3	0117 - Jamuria	43	5	38	13
4	0118 - Raniganj	12	0	12	1
5	0119 - Ondal	13	1	12	0
6	0120 - Pandabeswar	15	1	14	1
7	0121 - Faridpur Durgapur	51	3	48	16
8	0122 - Kanksa	82	5	77	20
9	0123 - Ausgram-II	106	4	102	20
10	0124 - Ausgram-I	61	3	58	11

11	0125 - Mangolkote	132	2	130	57
12	0126 - Ketugram-I	66	4	62	33
13	0127 - Ketugram-II	56	1	55	26
14	0128 - Katwa-I	66	3	63	25
15	0129 - Katwa-II	68	5	63	29
16	0130 - Purbasthali-I	95	4	91	17
17	0131 - Purbasthali-II	90	2	88	31
18	0132 - Manteswar	144	8	136	40
19	0133 - Bhatar	107	3	104	16
20	0134 - Galsi-I	85	0	85	16
21	0135 - Galsi-II	73	0	73	9
22	0136 - Burdwan-I	76	1	75	7
23	0137 - Burdwan-II	88	5	83	3
24	0138 - Memari-I	112	1	111	4
25	0139 - Memari-II	89	1	88	4
26	0140 - Kalna-I	99	1	98	8
27	0141 - Kalna-II	112	0	112	12
28	0142 - Jamalpur	123	2	121	6
29	0143 - Raina-I	112	2	110	29
30	0144 - Khandaghosh	111	4	107	30
31	0145 - Raina-II	94	7	87	17
<b>Total :</b>		<b>2502</b>	<b>84</b>	<b>2418</b>	<b>531</b>

**Appendix VIIA- Village Directory**  
**List of Villages according to the proportion of the Scheduled Castes and the Scheduled Tribes**  
**to the Total Population by ranges**

District : Bardhaman (335)

**A - Scheduled Castes**

Range of Scheduled Castes population (Percentages)	Location code number	Name of village
1	2	3
<b>CD Block : Salanpur (0115)</b>		
Nil	318468	Bathanbari
Nil	318470	Banskatia
Nil	318472	Kalipathar
Nil	318477	Majhladi
Nil	318485	Barabai
Nil	318486	Dhanudi
Nil	318489	Srirampur
Nil	318530	Madhaichak
Nil	318532	Mahishmura
Less than 5	318479	Pratappur
Less than 5	318480	Alladi
Less than 5	318507	Seakulberia
5 - 10	318478	Muchidi
5 - 10	318481	Kaladabar
5 - 10	318487	Hadla
5 - 10	318499	Harishadi
5 - 10	318501	Benagarya
5 - 10	318502	Kusumdanali
5 - 10	318503	Ghiadoba
5 - 10	318504	Uttar Rampur
5 - 10	318538	Angaria
11 - 20	318464	Namokesia (P)
11 - 20	318473	Brindabani
11 - 20	318482	Sinsbera
11 - 20	318483	Ramdi
11 - 20	318484	Dendua
11 - 20	318509	Kalisanko
11 - 20	318513	Paharpur
11 - 20	318515	Malladih
21 - 30	318471	Ramchandrapur
21 - 30	318474	Damdaha
21 - 30	318476	Pithakiari
21 - 30	318488	Maheshpur
21 - 30	318500	Rupnarayanpur
21 - 30	318505	Jitpur
21 - 30	318506	Kallya
31 - 40	318467	Sarkuri
31 - 40	318469	Sidhabari
31 - 40	318490	Nakrajuria
31 - 40	318491	Salanpur
31 - 40	318492	Khudika
31 - 40	318494	Banbirdi
31 - 40	318495	Basudebpur
31 - 40	318511	Dharaspur
31 - 40	318518	Dabar
31 - 40	318520	Phulberya
31 - 40	318522	Lohat
31 - 40	318527	Parbbatpur

31 - 40	318531	Patal
41 - 50	318493	Dhundabad
41 - 50	318496	Jemari
41 - 50	318510	Chayenpur
41 - 50	318514	Manahara
41 - 50	318516	Kankurkunda
41 - 50	318517	Achhra
41 - 50	318523	Radhaballavpur
41 - 50	318528	Bolkunda
41 - 50	318537	Ethora
51 - 75	318508	Kirtanshala
51 - 75	318512	Keshardi
51 - 75	318519	Alkusha
51 - 75	318521	Sadhna
51 - 75	318524	Shyamdi
51 - 75	318525	Pahargara
51 - 75	318526	Mohanpur
51 - 75	318534	Miliakhola
76 and above	318475	Dhanguri
76 and above	318497	Dhaminberia
76 and above	318498	Amjharia

---

**CD Block : Barabani (0116)**

---

Nil	318578	Khamra
Less than 5	318546	Khaerbad
Less than 5	318579	Gopalbaid
Less than 5	318581	Taldanga (B)
5 - 10	318551	Hosenpur
5 - 10	318571	Karrabaid
11 - 20	318545	Chhotkara
11 - 20	318550	Aliganja
11 - 20	318553	Gourbazar
11 - 20	318555	Rashunpur
11 - 20	318558	Kapishtha
11 - 20	318563	Amdiha
11 - 20	318569	Bijari
11 - 20	318580	Shyamsundarpur
11 - 20	318583	Janarddan Sayer (B)
21 - 30	318541	Parulbaria
21 - 30	318543	Daskiari
21 - 30	318549	Kantapahari
21 - 30	318552	Putulia
21 - 30	318556	Madanpur
21 - 30	318559	Jamgram
21 - 30	318560	Puchra
21 - 30	318570	Paniphala
21 - 30	318576	Kelejora
31 - 40	318544	Kanskuli
31 - 40	318547	Baradang
31 - 40	318557	Sarshatali
31 - 40	318561	Itapora
31 - 40	318568	Chinchuria
31 - 40	318574	Bhaskajuri
31 - 40	318577	Khoshnagar
31 - 40	318582	Lalganja (B)
31 - 40	318586	Monohar Bahal (B)
41 - 50	318542	Roshna

41 - 50	318562	Bila
41 - 50	318564	Baliapur
41 - 50	318566	Raniganja
41 - 50	318567	Raghunath Chak
41 - 50	318575	Barabani
41 - 50	318584	Kanyapur (B)
51 - 75	318565	Amlala
51 - 75	318572	Napara
51 - 75	318573	Jayramdanga
51 - 75	318585	Nuni (B)
76 and above	318548	Alipur
76 and above	318554	Amulia

---

**CD Block : Jamuria (0117)**

---

Nil	318594	Baguli
Nil	318624	Sarakdih
5 - 10	318595	Madhabpur
5 - 10	318601	Laikapur
5 - 10	318611	Shankheri
5 - 10	318616	Sidhpur
5 - 10	318618	Bijaynagar
11 - 20	318599	Madhudanga
11 - 20	318609	Hijalgora
11 - 20	318614	Patharchur
11 - 20	318617	Jamsol
11 - 20	318620	Jote Janaki
21 - 30	318596	Rakhakura
21 - 30	318606	Deshar Mohan
21 - 30	318610	Kumardiha
21 - 30	318612	Barul
21 - 30	318621	Dhasla
21 - 30	318625	Bhaterdaha
21 - 30	318633	Bhuri
31 - 40	318598	Churulia
31 - 40	318600	Madantor
31 - 40	318605	Jaynagar
31 - 40	318607	Birkulti
31 - 40	318608	Taltore
31 - 40	318615	Lalbazar
31 - 40	318629	Bagdiha
31 - 40	318630	Dahuka
31 - 40	318632	Dobrana
31 - 40	318634	Semalya
41 - 50	318593	Andharia
41 - 50	318597	Chichurbil
41 - 50	318602	Sattar
41 - 50	318619	Dhasna
41 - 50	318622	Bahadurpur
41 - 50	318623	Chak Dola
51 - 75	318613	Darbardanga
51 - 75	318631	Bamanband
51 - 75	318635	Chhatrish Ganda

---

**CD Block : Raniganj (0118)**

---

Nil	318652	Sonachora
5 - 10	318647	Harabhanga
31 - 40	318645	Tirat
31 - 40	318650	Nimcha

31 - 40	318653	Chak Brindabanpur
31 - 40	318654	Napur
41 - 50	318644	Kumardiha
41 - 50	318646	Chalbalpur
41 - 50	318649	Narankuri
51 - 75	318643	Saora
51 - 75	318648	Damalia
51 - 75	318651	Chak Janadhara
<hr/>		
<b>CD Block : Ondal (0119)</b>		
<hr/>		
11 - 20	318672	Madhabpur
11 - 20	318673	Bhadur
11 - 20	318675	Babuisol
21 - 30	318669	Madhusudanpur
21 - 30	318676	Madanpur
21 - 30	318680	Dhubchururia
31 - 40	318668	Mukundapur
31 - 40	318670	Gaidhoba
31 - 40	318671	Dhandadihi
31 - 40	318674	Chak Rambati
41 - 50	318678	Tamla
41 - 50	318679	Shrirampur
<hr/>		
<b>CD Block : Pandabeswar (0120)</b>		
<hr/>		
5 - 10	318700	Chak Karala
5 - 10	318706	Sonpur
5 - 10	318708	Kumarkhala
11 - 20	318703	Chak Jharia
11 - 20	318704	Shyamsundarpur
21 - 30	318695	Banbahal
21 - 30	318696	Gobindapur
21 - 30	318698	Deshlopa
21 - 30	318699	Danya
31 - 40	318701	Joalbhanga
41 - 50	318697	Konda
41 - 50	318705	Bhaluka
51 - 75	318702	Bhatmura
51 - 75	318707	Bajari
<hr/>		
<b>CD Block : Faridpur Durgapur (0121)</b>		
<hr/>		
Nil	318748	Shyampur
Nil	318750	Bhadrapur
Nil	318752	Chapabandi
Less than 5	318729	Rangamatia
Less than 5	318743	Kalinagar
Less than 5	318762	Arati
Less than 5	318764	Gopendanga
5 - 10	318753	Banshgara
11 - 20	318727	Jot Balaram
11 - 20	318735	Narakonda
11 - 20	318745	Khatgaria
11 - 20	318770	Shankarpur
11 - 20	318771	Tetikhala
21 - 30	318728	Srikrishnapur
21 - 30	318740	Madhaiganj
21 - 30	318741	Amdahi
21 - 30	318749	Jhanjra
21 - 30	318754	Nachan
21 - 30	318758	Hetedoba



21 - 30	318760	Banguri
21 - 30	318765	Dhabani
21 - 30	318768	Jemua
31 - 40	318723	Madhaipur
31 - 40	318732	Laskarbandh
31 - 40	318733	Gogla
31 - 40	318736	Tilabani
31 - 40	318742	Jagannathpur
31 - 40	318747	Banshia
31 - 40	318756	Baragaria
31 - 40	318757	Katabera
31 - 40	318759	Amlauka
31 - 40	318769	Kaliganj
41 - 50	318721	Nutandanga
41 - 50	318722	Pansiuli
41 - 50	318726	Shyamsundarpur
41 - 50	318734	Balijuri
41 - 50	318737	Laudoha
41 - 50	318739	Jamgara
41 - 50	318755	Pratappur
41 - 50	318761	Patsaora
41 - 50	318766	Bansol
41 - 50	318767	Paranganj
51 - 75	318731	Maheshpur
51 - 75	318744	Kendula
51 - 75	318746	Kalikapur
51 - 75	318763	Jabuna
76 and above	318730	Benebandhi
76 and above	318751	Kendua

---

**CD Block : Kanksa (0122)**

---

Nil	318805	Banagram
Nil	318828	Pathardiha
Nil	318842	Sadhumara
Nil	318844	Brindabanpur
Less than 5	318800	Radhanagar
Less than 5	318836	Sundiara
5 - 10	318787	Majhidanga
5 - 10	318852	Gangbil
5 - 10	318853	Mahalchandni
11 - 20	318792	Phuljhuri
11 - 20	318795	Jatgaria
11 - 20	318820	Bistupur
11 - 20	318830	Rupganj
21 - 30	318798	Nabagram
21 - 30	318814	Bramhangram
21 - 30	318816	Jamdoba
21 - 30	318819	Chua
21 - 30	318839	Garadaha
21 - 30	318854	Panagar
21 - 30	318857	Paschim Gangarampur
21 - 30	318858	Piariganj
31 - 40	318823	Akandara
31 - 40	318824	Malandighi
31 - 40	318829	Kuldiha
31 - 40	318832	Banskopa
31 - 40	318837	Domra

31 - 40	318847	Nutunganj
31 - 40	318855	Anandapur
31 - 40	318856	Shilampur
31 - 40	318859	Dhobaru
41 - 50	318779	Kanchanpur
41 - 50	318783	Benodpur
41 - 50	318785	Sasipur
41 - 50	318794	Jamban
41 - 50	318796	Sibpur
41 - 50	318797	Dihibeta
41 - 50	318803	Garkilla Kherobari
41 - 50	318804	Gourangapur
41 - 50	318810	Satkahania
41 - 50	318811	Basudha
41 - 50	318813	Shyambazar
41 - 50	318817	Telipara
41 - 50	318826	Hariki
41 - 50	318833	Beharpur
41 - 50	318834	Babnabera
41 - 50	318835	Keshabpur
41 - 50	318840	Ijratganj
41 - 50	318841	Rajkusum
41 - 50	318845	Birudiha
41 - 50	318849	Mobarakganja
41 - 50	318850	Napara
41 - 50	318851	Ayma Biswanathpur
51 - 75	318781	Sundipur
51 - 75	318782	Basudebpur
51 - 75	318784	Rajhat
51 - 75	318788	Dandeshwar
51 - 75	318791	Thakuranibazar
51 - 75	318799	Krishnapur
51 - 75	318802	Kajladihi
51 - 75	318808	Nimtikari
51 - 75	318809	Bankati
51 - 75	318815	Raghunathpur
51 - 75	318818	Rakshitpur
51 - 75	318827	Kandarkona
51 - 75	318838	Tilakchandrapur
51 - 75	318843	Bandra
51 - 75	318846	Manikara
51 - 75	318848	Sokna
76 and above	318778	Srirampur
76 and above	318780	Talbahari
76 and above	318786	Dubrajpur
76 and above	318789	Bidbihar
76 and above	318801	Rautdihi
76 and above	318806	Kotalpukur
76 and above	318807	Masna
76 and above	318812	Radhamohanpur
76 and above	318825	Saraswatiganja

---

**CD Block : Ausgram - II (0123)**

---

Nil	318867	Chak Piariganj
Nil	318874	Balarambati
Nil	318875	Lakshminarayanpur Chak
Nil	318882	Sonaiaima

Nil	318883	Sonaiaima Purba
Nil	318884	Ramnagar Chak
Nil	318889	Balarampur
Nil	318901	Genrai
Nil	318928	Banktara
Nil	318933	Radhamohanpur
Nil	318943	Dombandi
Nil	318959	Chak Radhamohanpur
Less than 5	318932	Khorda Dwariapur
Less than 5	318939	Ramnagar
5 - 10	318890	Shyamsundarpur
5 - 10	318902	Gohalara
5 - 10	318929	Pubar
11 - 20	318868	Kakra
11 - 20	318869	Pashchim Chandipur
11 - 20	318899	Bhuyera
11 - 20	318913	Dhantor
11 - 20	318925	Maliara
11 - 20	318937	Kuldiha
11 - 20	318940	Radhaballabhpur
11 - 20	318955	Bhalki
11 - 20	318966	Brahmandihi
11 - 20	318969	Satla
11 - 20	318972	Bhiti
21 - 30	318870	Debshala
21 - 30	318876	Baradoba
21 - 30	318891	Gopalmath
21 - 30	318900	Bishnupur
21 - 30	318903	Jalikandar
21 - 30	318904	Hodogarya
21 - 30	318915	Rangakhila
21 - 30	318918	Ramharipur
21 - 30	318931	Jalalpur
21 - 30	318934	Pratappur
21 - 30	318935	Lachminarayanpur
21 - 30	318941	Panch Mahali
21 - 30	318946	Jayrampur
21 - 30	318971	Bagbati
31 - 40	318872	Mokota
31 - 40	318873	Bhatkunda
31 - 40	318878	Paduma
31 - 40	318887	Raghunathpur
31 - 40	318907	Amarpur
31 - 40	318921	Ramnagar (Uttar)
31 - 40	318922	Khatnagar
31 - 40	318926	Malacha
31 - 40	318927	Bankul
31 - 40	318936	Babuisol
31 - 40	318945	Jamtara
31 - 40	318952	Abhirampur
31 - 40	318954	Chandipur
31 - 40	318964	Reora
31 - 40	318967	Bhedia
31 - 40	318970	Aogram
41 - 50	318877	Jinjira
41 - 50	318880	Gobindapur

41 - 50	318881	Sonai
41 - 50	318886	Dharala
41 - 50	318888	Kota Chandipur
41 - 50	318895	Akulia
41 - 50	318906	Aduria
41 - 50	318919	Dhonkora
41 - 50	318942	Amrargar
41 - 50	318947	Eral
41 - 50	318949	Sar
41 - 50	318950	Kalajhuti
41 - 50	318951	Bijyapur
41 - 50	318956	Samantapara
41 - 50	318961	Nrisinhapur
41 - 50	318963	Bilshanda
51 - 75	318879	Bilaspur
51 - 75	318892	Khandari
51 - 75	318896	Harinathpur
51 - 75	318898	Chhora
51 - 75	318909	Shrichandrapur
51 - 75	318910	Majuria
51 - 75	318912	Chhota Ramchandrapur
51 - 75	318914	Arjuri
51 - 75	318916	Chak Tilang
51 - 75	318920	Goswami Kanda Mullikpur
51 - 75	318924	Gopalpur
51 - 75	318930	Panduk
51 - 75	318938	Premganja
51 - 75	318944	Suata
51 - 75	318948	Shiuli
51 - 75	318953	Bahadurpur
51 - 75	318957	Gopalpota
51 - 75	318962	Purucha
51 - 75	318965	Baksibad Pogram
76 and above	318871	Parisha
76 and above	318885	Pondali
76 and above	318893	Maukhira
76 and above	318894	Harishpur
76 and above	318897	Nawapara
76 and above	318908	Phanrijangal
76 and above	318917	Tilang
76 and above	318923	Kural
76 and above	318968	Budra

---

**CD Block : Ausgram - I (0124)**

---

Nil	318991	Nripatigram
Nil	318994	Baburbandh
Nil	318996	Mallikpur
5 - 10	318973	Bara Chatra
5 - 10	319009	Pichkuri
11 - 20	318990	Srikrishnapur
11 - 20	318993	Sahapur
11 - 20	319000	Sundalpur
11 - 20	319024	Bhota
21 - 30	318979	Warishpur
21 - 30	318980	Alefnagar
21 - 30	318981	Bahamanpur
21 - 30	318983	Jadabganj

21 - 30	318985	Karatia
21 - 30	318995	Silut
21 - 30	318998	Beranda
21 - 30	318999	Jaykrishnapur
21 - 30	319001	Kalyanpur
21 - 30	319002	Batagram
21 - 30	319010	Ukta
21 - 30	319026	Chonari
21 - 30	319027	Asinda
21 - 30	319029	Bhada
21 - 30	319030	Karanji
21 - 30	319033	Kayrapur
31 - 40	318976	Ban Nabagram
31 - 40	318982	Telata
31 - 40	318997	Beluti
31 - 40	319004	Shitalgram
31 - 40	319013	Lakshmiganj
31 - 40	319015	Shibada
31 - 40	319016	Dwariapur (P)
31 - 40	319018	Bhatgonna
31 - 40	319028	Brajapur
41 - 50	318974	Ramchandrapur
41 - 50	318975	Purbba Tati
41 - 50	318984	Kumarganj
41 - 50	318989	Kurumba
41 - 50	319003	Gangarampur
41 - 50	319006	Shibbati
41 - 50	319007	Digha
41 - 50	319012	Somaipur
41 - 50	319014	Alutia (P)
41 - 50	319019	Aligram
41 - 50	319021	Naoda
41 - 50	319022	Belgram
41 - 50	319023	Dignagar
41 - 50	319031	Belari
41 - 50	319032	Bara
51 - 75	318986	Majhergram
51 - 75	318987	Ausgram
51 - 75	318992	Nabagram
51 - 75	319005	Gobindapur Purbba
51 - 75	319008	Soara
51 - 75	319017	Gonna
51 - 75	319020	Deasa
51 - 75	319025	Takipur
76 and above	319011	Parasurampur

---

**CD Block : Mangolkote (0125)**

---

Nil	319036	Tantbandi
Nil	319046	Chak Parag
Nil	319057	Gobindapur
Nil	319072	Chakdaha
Nil	319078	Dwarshini
Nil	319099	Sakona
Nil	319108	Jartha
Nil	319119	Madhpur
Nil	319131	Uttar Brahmapur
Less than 5	319053	Barulia

Less than 5	319059	Gopalbera
Less than 5	319098	Purbba Nayapara
Less than 5	319106	Sinut
Less than 5	319110	Krishnabati
Less than 5	319139	Durmut
Less than 5	319164	Dharsona
5 - 10	319084	Deulia
5 - 10	319104	Bebucha
5 - 10	319105	Bhatpara
5 - 10	319111	Simulia
5 - 10	319137	Kulsuna
11 - 20	319080	Chandra
11 - 20	319085	Sitahati
11 - 20	319089	Sagira
11 - 20	319096	Banpara
11 - 20	319097	Mangalkot
11 - 20	319103	Thengapara
11 - 20	319107	Kunda
11 - 20	319118	Jaykrishnapur
11 - 20	319123	Chakulia
11 - 20	319134	Pindira
11 - 20	319135	Lakshmipur
21 - 30	319051	Kalaipara
21 - 30	319052	Nawapara Irsanda
21 - 30	319062	Jayrampur
21 - 30	319066	Kashiara
21 - 30	319067	Taldanga
21 - 30	319075	Radhanagar
21 - 30	319081	Aogram
21 - 30	319082	Mahartuba
21 - 30	319092	Nutanhat
21 - 30	319094	Halimpur
21 - 30	319095	Jhilu
21 - 30	319114	Palisgram
21 - 30	319117	Kankora
21 - 30	319120	Uttar Banpara
21 - 30	319128	Sanri
21 - 30	319133	Dhanyarukhi
21 - 30	319138	Buinchi
21 - 30	319142	Purbba Gopalpur
21 - 30	319154	Gohagram
21 - 30	319155	Belgram
31 - 40	319034	Majkhanra
31 - 40	319037	Uniatatarpur
31 - 40	319038	Debagram
31 - 40	319041	Palpara
31 - 40	319042	Ramnagar
31 - 40	319048	Jalpara
31 - 40	319055	Tikuri
31 - 40	319056	Narayanpur
31 - 40	319058	Krishnapur
31 - 40	319063	Nayapara
31 - 40	319065	Gatistha
31 - 40	319073	Amdob
31 - 40	319079	Pilsoan
31 - 40	319086	Kalyanpur

31 - 40	319116	Bakulia
31 - 40	319121	Keotsa
31 - 40	319127	Bhalugram
31 - 40	319136	Uttar Belgram
31 - 40	319144	Jageswardihi
31 - 40	319145	Chaitanyapur
31 - 40	319147	Kaichar
31 - 40	319152	Masaru
31 - 40	319157	Gobardhanpur
31 - 40	319158	Jabagram
31 - 40	319159	Bamungram
31 - 40	319163	Ita
41 - 50	319035	Paschim Nabagram
41 - 50	319039	Keshabpur
41 - 50	319047	Ujirpur
41 - 50	319050	Salanda
41 - 50	319054	Paligram
41 - 50	319060	Chanak
41 - 50	319061	Baruipara
41 - 50	319068	Lakhuria
41 - 50	319069	Jhilera
41 - 50	319077	Bamunara
41 - 50	319101	Babladihi
41 - 50	319112	Khudrun
41 - 50	319113	Ichhabargram
41 - 50	319126	Mathrun
41 - 50	319148	Sitalgram
41 - 50	319149	Kanaidanga
41 - 50	319150	Nigan
41 - 50	319161	Kshirgram
41 - 50	319162	Kharija Kshirgram
41 - 50	319165	Palashi
51 - 75	319040	Raghunathpur
51 - 75	319044	Sarangapur
51 - 75	319045	Sarulia
51 - 75	319049	Balidanga
51 - 75	319064	Bhinbhina
51 - 75	319070	Kotalghosh
51 - 75	319071	Siur
51 - 75	319076	Sukhpukuria
51 - 75	319083	Khurtuba
51 - 75	319087	Atghara
51 - 75	319088	Puratan Kurgram
51 - 75	319091	Kogram
51 - 75	319100	Sankarpur
51 - 75	319102	Palsona
51 - 75	319122	Maliara
51 - 75	319124	Majigram
51 - 75	319125	Singat
51 - 75	319129	Konarpur
51 - 75	319130	Kherua
51 - 75	319132	Syambazar
51 - 75	319140	Bankapasi
51 - 75	319141	Murulia
51 - 75	319143	Balarampur
51 - 75	319146	Haripur

51 - 75	319153	Chhota Poshla
51 - 75	319156	Saota
51 - 75	319160	Chak Kharija Kshirgram
76 and above	319043	Mallikpur
76 and above	319074	Paschim Gopalpur
76 and above	319109	Brahmapur
76 and above	319115	Mukha
76 and above	319151	Jagadishpur

---

**CD Block : Ketugram - I (0126)**

---

Less than 5	319175	Mahula
Less than 5	319181	Biruri
Less than 5	319216	Narenga
Less than 5	319217	Chakdaha
Less than 5	319229	Khalipur
5 - 10	319180	Chinispur
5 - 10	319188	Murgram
5 - 10	319204	Raikhan
5 - 10	319206	Argun
5 - 10	319208	Ehiapur
5 - 10	319209	Kanchra
11 - 20	319166	Chechuri
11 - 20	319174	Ichhapur
11 - 20	319176	Ankhona
11 - 20	319178	Morgram
11 - 20	319182	Kojalsa
11 - 20	319183	Kechunia
11 - 20	319186	Kachutia
11 - 20	319193	Ujalpur
11 - 20	319194	Kulutia
11 - 20	319196	Kurmadanga
11 - 20	319207	Khaspur
11 - 20	319218	Noapara
11 - 20	319224	Ganful
21 - 30	319167	Chakta
21 - 30	319169	Majhina
21 - 30	319172	Shrigrām
21 - 30	319179	Berugram
21 - 30	319187	Malgram
21 - 30	319189	Katandidanga
21 - 30	319192	Amgaria
21 - 30	319197	Sripur
21 - 30	319198	Kandara
21 - 30	319202	Bahara
21 - 30	319203	Rajur
21 - 30	319205	Khanji
21 - 30	319210	Dadhia
31 - 40	319168	Mauri
31 - 40	319170	Kushutia
31 - 40	319177	Murutia
31 - 40	319195	Kantadihi
31 - 40	319199	Komarapur
31 - 40	319214	Bira
31 - 40	319220	Pandugram
31 - 40	319230	Mitratikuri
41 - 50	319171	Haldi
41 - 50	319184	Agardanga



41 - 50	319190	Beninagar
41 - 50	319191	Gopalpur
41 - 50	319200	Bamundi
41 - 50	319222	Jamalpur
41 - 50	319223	Ghatkuri
51 - 75	319201	Masundi
51 - 75	319212	Serandi
51 - 75	319213	Palita
51 - 75	319219	Kulun
51 - 75	319225	Bhandargaria
51 - 75	319226	Bakalsa
51 - 75	319227	Kulai
51 - 75	319228	Khatundi
76 and above	319215	Bankui
76 and above	319231	Hatpara

---

CD Block : Ketugram - II (0127)

---

Nil	319268	Nutangram
Nil	319270	Char Sujapur
Nil	319274	Raghupur
Less than 5	319273	Narayanpur
5 - 10	319242	Komdanga
5 - 10	319271	Sujapur
5 - 10	319272	Kamalabari
5 - 10	319286	Begunkola (P)
11 - 20	319233	Kandanag
11 - 20	319235	Srirampur
11 - 20	319238	Khenaibanda
11 - 20	319243	Maliha
11 - 20	319249	Brahmadanga
21 - 30	319234	Nirol
21 - 30	319239	Teora
21 - 30	319250	Ketugram
21 - 30	319259	Shiblun
21 - 30	319275	Kalyanpur
21 - 30	319277	Shiruli
21 - 30	319285	Kankurhati
31 - 40	319236	Dakshindihi
31 - 40	319237	Kauri
31 - 40	319241	Charkhi
31 - 40	319246	Taipur
31 - 40	319255	Ambalgram
31 - 40	319261	Balutia
31 - 40	319262	Birahimpur
31 - 40	319264	Jhamatpur
31 - 40	319265	Anantapur
31 - 40	319266	Keuguri
31 - 40	319267	Maugram
41 - 50	319244	Chitahati
41 - 50	319245	Gurpara
41 - 50	319247	Kopa
41 - 50	319248	Purulia
41 - 50	319253	Gomai
41 - 50	319280	Paschim Sujapur
41 - 50	319284	Enayetpur
51 - 75	319232	Loharundi
51 - 75	319240	Billeswar Rasui

51 - 75	319251	Pachandi
51 - 75	319252	Murundi
51 - 75	319256	Senpara
51 - 75	319257	Talari
51 - 75	319258	Nabagram
51 - 75	319260	Gangatikuri
51 - 75	319263	Baharan
51 - 75	319276	Bishnupur
51 - 75	319279	Naliapur
51 - 75	319281	Sitahati
51 - 75	319282	Naihati
51 - 75	319283	Uddharanpur
51 - 75	319287	Sankhai
76 and above	319254	Chak Kharulia
76 and above	319278	Dattabati

---

**CD Block : Katwa - I (0128)**

---

Nil	319297	Khanerhat
Less than 5	319328	Arjundihi
5 - 10	319315	Mera
11 - 20	319294	Srikhanda
11 - 20	319295	Debkunda
11 - 20	319301	Rautara
11 - 20	319307	Mandalhat
11 - 20	319311	Khajurdihi
11 - 20	319317	Arangabad
11 - 20	319320	Karajgram
11 - 20	319322	Bandmura
11 - 20	319323	Alampur
11 - 20	319331	Kaithan
11 - 20	319344	Depara
11 - 20	319353	Paschim Bijnagar
21 - 30	319299	Shrisuruvra
21 - 30	319300	Parulia
21 - 30	319303	Bandra
21 - 30	319304	Jajigram
21 - 30	319305	Panchghara (P)
21 - 30	319324	Ganfulia
21 - 30	319329	Bholshuni
21 - 30	319333	Gidhgram
21 - 30	319346	Tikarkhanji
31 - 40	319289	Sahapur
31 - 40	319290	Churpuni
31 - 40	319291	Baura
31 - 40	319313	Sudpur
31 - 40	319318	Purbba Bijnagar
31 - 40	319321	Durga
31 - 40	319325	Gusumba
31 - 40	319330	Karulia
41 - 50	319296	Kashigram
41 - 50	319298	Nanagar
41 - 50	319335	Puini
41 - 50	319338	Narsana
41 - 50	319342	Jamra
41 - 50	319345	Narayanpur
41 - 50	319348	Nalahati
41 - 50	319349	Nasipur (P)

41 - 50	319350	Baghtikari (P)
51 - 75	319293	Nahata
51 - 75	319302	Goai
51 - 75	319308	Ekaihat
51 - 75	319312	Radhakrishnapur
51 - 75	319314	Chaudhak
51 - 75	319316	Mostafapur
51 - 75	319327	Debagram
51 - 75	319332	Kalsa
51 - 75	319334	Katari
51 - 75	319336	Sargram
51 - 75	319339	Chandrapur
51 - 75	319340	Bainchi
51 - 75	319341	Kamal
51 - 75	319343	Srirampur
51 - 75	319347	Gopkhanji
76 and above	319288	Sunia
76 and above	319292	Baghtona
76 and above	319309	Bikihat (P)
76 and above	319319	Kalyanbati
76 and above	319326	Barampur
76 and above	319337	Elgram
76 and above	319352	Char Pataihat (P)

---

**CD Block : Katwa - II (0129)**

---

Nil	319422	Okidattapur
Less than 5	319401	Khaspur
Less than 5	319415	Simulgachhi
Less than 5	319416	Bhatna Pekua
Less than 5	319417	Mallikpur
Less than 5	319418	Chandpur
11 - 20	319356	Kuara
11 - 20	319357	Auria
11 - 20	319358	Palashani
11 - 20	319375	Paikpara
11 - 20	319376	Islampur
11 - 20	319378	Sahapur
11 - 20	319382	Akhra
11 - 20	319386	Ramdaspur
11 - 20	319398	Bara Kulgachhi
11 - 20	319402	Chhota Meigachhi
11 - 20	319408	Nutangram
11 - 20	319410	Multi Krishnanagar
11 - 20	319413	Bara Meigachhi
21 - 30	319355	Karui
21 - 30	319372	Musthuli
21 - 30	319374	Barakhanji
21 - 30	319385	Deasin
21 - 30	319390	Makhaltor
21 - 30	319395	Agradwip
21 - 30	319400	Suagachhi
21 - 30	319405	Ghoranas
21 - 30	319406	Chanduli
21 - 30	319421	Ghumuria
31 - 40	319367	Nandigram
31 - 40	319371	Amdanga
31 - 40	319383	Bishnupur

31 - 40	319394	Kalikapur
31 - 40	319396	Gazipur
31 - 40	319397	Chhota Kulgachhi
31 - 40	319404	Singi
31 - 40	319414	Gaurdanga
31 - 40	319419	Amul
41 - 50	319359	Dona
41 - 50	319360	Panjoa
41 - 50	319362	Mejhiari
41 - 50	319363	Deriapur
41 - 50	319364	Shila
41 - 50	319369	Mulgram
41 - 50	319380	Benga
41 - 50	319387	Jamuna Patai
41 - 50	319392	Kabirajpur
41 - 50	319393	Kshetpur Palashi
41 - 50	319399	Garagachhi
41 - 50	319403	Malancha
41 - 50	319409	Sribati
51 - 75	319361	Ulastikri
51 - 75	319365	Ronda
51 - 75	319366	Kurchi
51 - 75	319373	Jagadanandapur
51 - 75	319379	Birbegun
51 - 75	319388	Kumri
51 - 75	319389	Parasurampur
51 - 75	319407	Postgram
51 - 75	319412	Okarsha
76 and above	319368	Baikunthapur
76 and above	319377	Char Brajanathpur
76 and above	319381	Nawapara

---

**CD Block : Purbasthali - I (0130)**

---

Nil	319434	Balarampur
Nil	319436	Polgram
Nil	319442	Lakshmanpur
Nil	319455	Gokarna
Nil	319458	Kusagaria
Nil	319460	Atkadanga
Nil	319478	Bachpur
Nil	319484	Kamalpur
Nil	319486	Baradhek
Nil	319494	Ichhlampur
Nil	319496	Jialgaria
Nil	319504	Seoragaria
Nil	319505	Rajibpur
Nil	319506	Ghola
Nil	319510	Sinjuli
Less than 5	319433	Mandra
Less than 5	319457	Dharmatala
Less than 5	319465	Rajyadharpara
Less than 5	319472	Rajapur
Less than 5	319483	Arjunpukur
Less than 5	319488	Kharashgram
Less than 5	319498	Kundapara
Less than 5	319500	Akabpur
5 - 10	319425	Paranpur

5 - 10	319451	Minapur
5 - 10	319464	Manganpur
5 - 10	319471	Bidyagar
5 - 10	319501	Lakshmipara
11 - 20	319423	Nama Bhandartikuri
11 - 20	319424	Bhandartikuri
11 - 20	319428	Jahan Nagar
11 - 20	319435	Sonarudra
11 - 20	319443	Bhaturia
11 - 20	319446	Satgachhia
11 - 20	319449	Bagpur
11 - 20	319461	Bhatsala
11 - 20	319462	Shyampur
11 - 20	319466	Chandpur
11 - 20	319474	Sahapur
11 - 20	319487	Dirghapara
11 - 20	319490	Dhamai
21 - 30	319452	Konrapur
21 - 30	319463	Betpukur
21 - 30	319495	Mahesgaria
21 - 30	319514	Paruldanga
21 - 30	319515	Goalpara
31 - 40	319429	Sulantu
31 - 40	319437	Haripur
31 - 40	319439	Dogachhia
31 - 40	319441	Mudafar Falahari
31 - 40	319447	Kurcha
31 - 40	319454	Belgaria
31 - 40	319467	Champahati
31 - 40	319468	Chak Rahatpur
31 - 40	319470	Ganganandapur
31 - 40	319476	Malatipur
31 - 40	319493	Shankra
31 - 40	319517	Panchlaki
41 - 50	319427	Mahatapur
41 - 50	319430	Maudanga
41 - 50	319431	Golahat
41 - 50	319432	Bhatra
41 - 50	319440	Saidpur
41 - 50	319450	Kachua
41 - 50	319459	Damodarpara
41 - 50	319479	Malgaria
41 - 50	319480	Naopara
41 - 50	319482	Sahazadpur
41 - 50	319497	Nadanghat
41 - 50	319502	Jakar
41 - 50	319511	Samudragar
51 - 75	319444	Bamangaria
51 - 75	319448	Ramchandrapur
51 - 75	319469	Kobla
51 - 75	319489	Bagiara
51 - 75	319499	Gahak
51 - 75	319508	Dakshinbati
51 - 75	319513	Jalahati
76 and above	319438	Dastipara
76 and above	319445	Banki

76 and above	319453	Gagra
76 and above	319456	Karail
76 and above	319475	Dakshin Chandipur
76 and above	319477	Masgaria
76 and above	319481	Maruidanga
76 and above	319485	Satgaria
76 and above	319503	Bhaidarpara
76 and above	319507	Kansaripur
76 and above	319509	Rahatpur
76 and above	319512	Ningra
76 and above	319516	Dhoba

---

**CD Block : Purbasthali - II (0131)**

---

Nil	319532	Harispur
Nil	319566	Nakadaha
Nil	319571	Joykrishnapur
Nil	319578	Barapara
Less than 5	319527	Khar Dattapara
Less than 5	319528	Hapania
Less than 5	319529	Pathangram
Less than 5	319531	Hatsiuri
Less than 5	319557	Char Chuadanga
Less than 5	319561	Dhamas
Less than 5	319569	Bodhsah
Less than 5	319572	Uttar Naopara
Less than 5	319574	Ghuni
Less than 5	319586	Dhitpur
Less than 5	319591	Lohachur
5 - 10	319526	Krishnabati
5 - 10	319554	Kamalnagar
5 - 10	319560	Sinhari
5 - 10	319580	Sanghoshpara
5 - 10	319584	Shipara
5 - 10	319587	Sardanga
5 - 10	319597	Kuturia
11 - 20	319524	Chandanpur Simuldanga
11 - 20	319530	Gachha
11 - 20	319537	Santoshpur Pila
11 - 20	319538	Mamudpur
11 - 20	319539	Patuli
11 - 20	319551	Rukuspur
11 - 20	319553	Majida
11 - 20	319555	Mertala
11 - 20	319564	Sarangpur
11 - 20	319570	Mahadebpur
11 - 20	319579	Kubajpur
11 - 20	319582	Kuksimla
11 - 20	319585	Doghari
11 - 20	319592	Biswarambha
11 - 20	319595	Falea
11 - 20	319600	Kashthasali
11 - 20	319601	Chupi
11 - 20	319602	Purbasthali
11 - 20	319606	Telinaopara
11 - 20	319610	Gobindapur
21 - 30	319542	Jhaudanga
21 - 30	319550	Barea

21 - 30	319563	Jajneswarpur
21 - 30	319599	Gopipur
21 - 30	319603	Palaspuli
21 - 30	319612	Kaibati
31 - 40	319534	Chhatni
31 - 40	319535	Kanknal
31 - 40	319536	Uttar Shrirampur
31 - 40	319556	Chandipur
31 - 40	319559	Uttar Lakshmipur
31 - 40	319562	Ukhra
31 - 40	319567	Palasberia
31 - 40	319581	Sumuria
31 - 40	319607	Parulia
41 - 50	319533	Madhupur
41 - 50	319540	Kasipur
41 - 50	319543	Narayanpur
41 - 50	319546	Nowapara
41 - 50	319549	Kamalapur
41 - 50	319558	Atpara
41 - 50	319565	Nimdaha
41 - 50	319576	Isabpur
41 - 50	319583	Dubrajpur
41 - 50	319588	Moail
41 - 50	319590	Bagachra
41 - 50	319593	Muragachha
41 - 50	319594	Hrishi
41 - 50	319605	Kumirpara
41 - 50	319608	Syambati
41 - 50	319609	Baidyapur
51 - 75	319523	Bahara
51 - 75	319525	Chak Bahara
51 - 75	319541	Sarisha
51 - 75	319545	Tegachhi
51 - 75	319548	Dafarpota
51 - 75	319568	Jamalpur
51 - 75	319573	Haldipara
51 - 75	319575	Satpota
51 - 75	319577	Muksimpara
51 - 75	319589	Baragachhi
51 - 75	319596	Sajjara
51 - 75	319598	Simla
51 - 75	319611	Khord Kaibati
76 and above	319544	Dampal
76 and above	319604	Belgachhi

---

**CD Block : Manteswar (0132)**

---

Nil	319622	Jaypur
Nil	319643	Tajpur
Nil	319646	Budhpur
Nil	319672	Nutangram
Nil	319673	Bara Kalmi
Nil	319679	Mausa
Nil	319680	Ibrambad
Nil	319685	Akbarnagar
Nil	319689	Uttardihi
Nil	319701	Mirgahar
Nil	319702	Gohaildanga

Nil	319703	Baruna
Nil	319718	Bishnupur Chak
Nil	319719	Isnabuzruk
Nil	319735	Banpur
Less than 5	319634	Bhandarpur
Less than 5	319670	Harkadanga
Less than 5	319682	Ruigaria
Less than 5	319684	Kulut
Less than 5	319688	Chak Brahmapur
Less than 5	319704	Purunia
Less than 5	319716	Bhagra
Less than 5	319724	Laskarpur
Less than 5	319727	Shele
Less than 5	319742	Sonagachhi
Less than 5	319751	Bhelia
Less than 5	319754	Dewangadi
5 - 10	319624	Bhojpur
5 - 10	319641	Kharampur
5 - 10	319655	Patikhaldanga
5 - 10	319664	Purbba Khanpur
5 - 10	319683	Kusumgram
5 - 10	319691	Kaigram
5 - 10	319700	Bandhupur
5 - 10	319705	Raigram
5 - 10	319712	Fazalpur
5 - 10	319731	Maraipiri
5 - 10	319736	Bamunia
5 - 10	319746	Khorad
5 - 10	319753	Piagram
5 - 10	319755	Bhandar Bati
11 - 20	319621	Ataspur
11 - 20	319628	Hosenpur
11 - 20	319629	Banui
11 - 20	319630	Gopalnagar
11 - 20	319635	Panbarea
11 - 20	319637	Mulgram
11 - 20	319639	Ujna
11 - 20	319642	Jhikra
11 - 20	319651	Balijuri
11 - 20	319662	Sahazadpur
11 - 20	319667	Gulita Daspur
11 - 20	319669	Samaspur
11 - 20	319675	Purbba Balarampur
11 - 20	319686	Kanchandanga
11 - 20	319699	Garsondanga
11 - 20	319717	Piplan
11 - 20	319722	Barandala
11 - 20	319723	Gangania
11 - 20	319725	Kule
11 - 20	319730	Chak Basupur
11 - 20	319738	Kuljora
11 - 20	319744	Ganguria
11 - 20	319748	Parguna
21 - 30	319615	Belenda
21 - 30	319633	Tulla
21 - 30	319638	Sijna



21 - 30	319648	Kalswar
21 - 30	319652	Jayrampur
21 - 30	319654	Lohar
21 - 30	319660	Dhenua
21 - 30	319666	Bamunpara
21 - 30	319677	Bigha
21 - 30	319681	Sahapur
21 - 30	319690	Masdanga
21 - 30	319693	Rautgram
21 - 30	319694	Dwari
21 - 30	319696	Hazrapur
21 - 30	319708	Safarda
21 - 30	319709	Mamudpur
21 - 30	319710	Dheur Chanda
21 - 30	319729	Mongalpur
21 - 30	319732	Khordda Isna
21 - 30	319733	Ashuri
21 - 30	319734	Dewani
21 - 30	319740	Sihigram
21 - 30	319750	Basatpur
21 - 30	319756	Gabrupur
31 - 40	319613	Nabagram
31 - 40	319617	Indrapuri
31 - 40	319640	Bhadai
31 - 40	319653	Monteswar
31 - 40	319656	Bharucha
31 - 40	319658	Patun
31 - 40	319661	Golatun
31 - 40	319668	Kasa
31 - 40	319671	Lohana
31 - 40	319676	Putsuri
31 - 40	319678	Denur
31 - 40	319698	Sutra
31 - 40	319707	Basudebpur
31 - 40	319715	Karanda
31 - 40	319745	Majhergram
41 - 50	319614	Ausgram
41 - 50	319619	Baghasan
41 - 50	319623	Khanpur
41 - 50	319625	Kalui
41 - 50	319626	Shushuna
41 - 50	319627	Ghoradanga
41 - 50	319644	Kamra
41 - 50	319657	Daukadanga
41 - 50	319692	Brahmapur
41 - 50	319711	Katsihi
41 - 50	319721	Debpur
41 - 50	319737	Khandra
41 - 50	319739	Purulia
51 - 75	319616	Phulgram
51 - 75	319618	Paikurmuri
51 - 75	319631	Paschim Mamudpur
51 - 75	319632	Paschim Kharampur
51 - 75	319636	Shushuni
51 - 75	319647	Kuli
51 - 75	319650	Sinhali

51 - 75	319659	Bhurkunda
51 - 75	319687	Hatdanga
51 - 75	319695	Mathura
51 - 75	319720	Jamna
51 - 75	319726	Purbba Mitani
51 - 75	319741	Dhanya Kherur
51 - 75	319752	Murulia
76 and above	319620	Chhota Dheria
76 and above	319649	Balarampur
76 and above	319674	Sirajpur
76 and above	319697	Chakdhabari
76 and above	319713	Bheti
76 and above	319747	Tentulia

---

**CD Block : Bhatar (0133)**

---

Nil	319836	Purbba Ramchandrapur
Nil	319861	Bijyapur
Less than 5	319774	Gholada
Less than 5	319809	Bazar Mahammadpur
5 - 10	319790	Jharul
5 - 10	319823	Bamsor
11 - 20	319758	Dangsara
11 - 20	319760	Berana
11 - 20	319779	Chandai
11 - 20	319792	Mandardihi
11 - 20	319796	Kapshor
11 - 20	319798	Rajipur
11 - 20	319800	Jhujkadanga
11 - 20	319807	Kurumba
11 - 20	319811	Nabasta
11 - 20	319815	Eora Chak
11 - 20	319817	Belenda
11 - 20	319824	Muratipur
11 - 20	319827	Balgana
11 - 20	319828	Nityanandapur
11 - 20	319833	Shikartor
11 - 20	319843	Salun
11 - 20	319862	Palsana
21 - 30	319773	Gramdihi
21 - 30	319776	Ambana
21 - 30	319780	Dhandalsa
21 - 30	319794	Eruar
21 - 30	319795	Serua
21 - 30	319802	Khurul
21 - 30	319804	Nunari
21 - 30	319805	Mahachanda
21 - 30	319806	Jhikardanga
21 - 30	319810	Narjja
21 - 30	319812	Karjjana
21 - 30	319820	Sotkhali
21 - 30	319829	Santoshpur
21 - 30	319835	Tulsidanga
21 - 30	319838	Bhatakul
21 - 30	319839	Mukundapur
21 - 30	319840	Selenda
21 - 30	319848	Chhatini
21 - 30	319854	Hanrgram

21 - 30	319860	Erachya
31 - 40	319761	Poalkura
31 - 40	319763	Daura
31 - 40	319766	Nuta
31 - 40	319768	Salkuni
31 - 40	319771	Sonchalida
31 - 40	319772	Bigra
31 - 40	319777	Banpash
31 - 40	319778	Haribati
31 - 40	319787	Kashipur
31 - 40	319789	Mahata
31 - 40	319797	Chandipur
31 - 40	319799	Panoa
31 - 40	319803	Parhat
31 - 40	319814	Arra
31 - 40	319816	Balsidanga
31 - 40	319818	Nutangram
31 - 40	319819	Palar
31 - 40	319821	Kulchanda
31 - 40	319830	Kalapahari
31 - 40	319831	Bhairabpur
31 - 40	319837	Kanpurhat
31 - 40	319841	Dhenria
31 - 40	319842	Kasigram
31 - 40	319845	Nasigram
31 - 40	319846	Muraripur
31 - 40	319847	Kherur
31 - 40	319849	Bara Belun
31 - 40	319851	Kulnagar
31 - 40	319853	Kachgaria
31 - 40	319858	Ghugia
41 - 50	319764	Ramchandrapur
41 - 50	319767	Orgram
41 - 50	319770	Mandarbati
41 - 50	319775	Mohanpur
41 - 50	319781	Narayanpur
41 - 50	319783	Bamunara
41 - 50	319784	Kumarun
41 - 50	319785	Nrisinhapur
41 - 50	319791	Debpur
41 - 50	319793	Rampur
41 - 50	319801	Basuda
41 - 50	319808	Bijipur
41 - 50	319813	Eora
41 - 50	319822	Bhatar
41 - 50	319834	Haripur
41 - 50	319850	Chandibati
41 - 50	319857	Shunur
41 - 50	319863	Kubajpur
51 - 75	319759	Jaladgram
51 - 75	319769	Silakot
51 - 75	319782	Ratanpur
51 - 75	319786	Shripur
51 - 75	319788	Nurpur
51 - 75	319825	Usha
51 - 75	319832	Pashala

51 - 75	319844	Madhpur
51 - 75	319852	Katari
51 - 75	319855	Amarun
51 - 75	319856	Nawada
76 and above	319757	Basatpur
76 and above	319765	Banagram

---

**CD Block : Galsi - I (0134)**

---

Nil	319886	Komarband
Nil	319890	Durgapur
Nil	319907	Jot Kolkol
Nil	319929	Chak Khandajuli
Less than 5	319864	Dakshin Khara
Less than 5	319869	Patihar
Less than 5	319870	Hansoa
Less than 5	319871	Chandra
Less than 5	319875	Amur
Less than 5	319899	Ghagra
Less than 5	319931	Sundalpur
5 - 10	319877	Chandra Chak
5 - 10	319895	Kalyanpur
5 - 10	319940	Pursha
11 - 20	319884	Kendua Tikuri
11 - 20	319910	Bhimsara
11 - 20	319915	Jagulpara
11 - 20	319917	Dharmapura
11 - 20	319919	Bamunapara
11 - 20	319933	Sirarai
11 - 20	319934	Bandutia
11 - 20	319942	Purandargar
21 - 30	319872	Arjjunpur
21 - 30	319880	Krishnarampur
21 - 30	319885	Sodepur
21 - 30	319891	Pardaha
21 - 30	319904	Simnari
21 - 30	319928	Purangan
21 - 30	319938	Sujapur
21 - 30	319943	Uchchagram
21 - 30	319948	Haripur
31 - 40	319874	Haora
31 - 40	319881	Maugram
31 - 40	319888	Borachatra
31 - 40	319894	Mallikpara
31 - 40	319908	Paraj
31 - 40	319911	Ranadi
31 - 40	319912	Bolpur
31 - 40	319926	Bikrampur
31 - 40	319932	Mallasarul
31 - 40	319935	Rampur
31 - 40	319939	Bhasapur
31 - 40	319941	Kolkol
31 - 40	319946	Mahulara
31 - 40	319947	Kutruki
41 - 50	319878	Chak Tentul
41 - 50	319879	Fatepur
41 - 50	319882	Kasba
41 - 50	319883	Joykrishnabati

41 - 50	319887	Narayanpur
41 - 50	319889	Sandipur
41 - 50	319893	Mankar
41 - 50	319896	Amarpur
41 - 50	319902	Kondaipur
41 - 50	319909	Sihigram
41 - 50	319918	Karkona
41 - 50	319920	Nabakhanda
41 - 50	319922	Shilla
41 - 50	319923	Ramgopalpur
41 - 50	319936	Potna
41 - 50	319945	Bansujapur
51 - 75	319865	Naskarbandh
51 - 75	319866	Bharatpur
51 - 75	319867	Shaldanga
51 - 75	319868	Randiha
51 - 75	319873	Maro
51 - 75	319876	Banagram
51 - 75	319892	Bagabanpur
51 - 75	319897	Loapur
51 - 75	319898	Garibbati
51 - 75	319900	Khamargram
51 - 75	319901	Khanpara
51 - 75	319903	Nurkona
51 - 75	319905	Rakona
51 - 75	319906	Jharul
51 - 75	319913	Korakdal
51 - 75	319914	Mollatikari
51 - 75	319916	Loa
51 - 75	319921	Biringpur
51 - 75	319924	Kashpur
51 - 75	319925	Simasimi
51 - 75	319930	Khanjuli
51 - 75	319937	Khuraj
51 - 75	319944	Golgram
76 and above	319927	Naldanga

---

**CD Block : Galsi - II (0135)**

---

Nil	319955	Patrahati
Nil	319957	Askaran
Nil	319970	Tentulmuri
Nil	319998	Dalpur
Nil	320007	Mauri
Less than 5	319972	Khanhati
5 - 10	319967	Bharichha
5 - 10	320014	Chandanpur
5 - 10	320016	Sasanga
11 - 20	319962	Babla
11 - 20	319964	Dayalpur
11 - 20	319990	Itaru
11 - 20	320001	Chakmuria
11 - 20	320004	Pilgram
21 - 30	319954	Kaitara
21 - 30	319960	Bahirghanya
21 - 30	319965	Khetura
21 - 30	319968	Darbarpur
21 - 30	319991	Parsura

21 - 30	319993	Dalimgarya
21 - 30	320008	Sankari
21 - 30	320009	Channa
21 - 30	320018	Mohanpur
31 - 40	319953	Gohagram
31 - 40	319961	Kurkuba
31 - 40	319963	Galsi
31 - 40	319969	Gomai
31 - 40	319981	Atushi
31 - 40	319986	Dadpur
31 - 40	319992	Bhuri
31 - 40	320002	Khano
31 - 40	320005	Jaykrishnapur
31 - 40	320006	Taranagar
31 - 40	320011	Kishorkona
31 - 40	320017	Sanko
41 - 50	319956	Adra
41 - 50	319958	Brindabanpur
41 - 50	319971	Belan
41 - 50	319980	Sikarpur
41 - 50	319987	Omarpur
41 - 50	319994	Kalna
41 - 50	320000	Ura
41 - 50	320003	Chhotamure
41 - 50	320010	Hitta
41 - 50	320012	Satinandi
41 - 50	320013	Kurmuna
41 - 50	320015	Belgram
41 - 50	320024	Konarpur
51 - 75	319952	Gopdal
51 - 75	319959	Shrirampur
51 - 75	319966	Irkona
51 - 75	319973	Mahara
51 - 75	319974	Mallikpur
51 - 75	319975	Bakta
51 - 75	319978	Mithapur
51 - 75	319979	Sonda
51 - 75	319982	Maszidpur
51 - 75	319985	Taherpur
51 - 75	319988	Nabagram
51 - 75	319989	Chakalam
51 - 75	319995	Balna
51 - 75	319996	Sanota
51 - 75	319997	Sridharpur
51 - 75	319999	Sarul
51 - 75	320019	Ghosh Kamalpur
51 - 75	320020	Ketna
51 - 75	320022	Merual
51 - 75	320023	Syamsundarpur
76 and above	319976	Garamba
76 and above	319977	Dakshin Bhasapur
76 and above	319983	Dumur
76 and above	319984	Gopalpur
76 and above	320021	Jujuti

---

**CD Block : Burdwan - I (0136)**

Less than 5	320043	Matial
-------------	--------	--------

---

Less than 5	320048	Idilpur (P)
Less than 5	320064	Tentral
Less than 5	320067	Chamardighi
Less than 5	320095	Nityanandapur
5 - 10	320040	Nababhat
5 - 10	320054	Krishnapur
5 - 10	320063	Khetia
5 - 10	320078	Sadhanpur (P)
5 - 10	320087	Ichharambati
5 - 10	320096	Pure Balisa
11 - 20	320033	Alampur
11 - 20	320042	Kasimpur
11 - 20	320055	Jotgoda
11 - 20	320057	Saraitikar
11 - 20	320066	Kharjuli
11 - 20	320089	Sirajpur
11 - 20	320094	Neragohalia
21 - 30	320031	Gopalpur
21 - 30	320032	Jiara
21 - 30	320036	Nutangram
21 - 30	320037	Amar
21 - 30	320053	Bongpur (P)
21 - 30	320056	Bidchhala
21 - 30	320061	Simdali
21 - 30	320071	Tentulia
21 - 30	320075	Raypur
21 - 30	320076	Jamar
21 - 30	320077	Rayan
21 - 30	320084	Parui
21 - 30	320099	Faridpur
31 - 40	320026	Jagadabad
31 - 40	320034	Talit
31 - 40	320041	Isufabad
31 - 40	320044	Nala
31 - 40	320051	Birutikri
31 - 40	320058	Palitpur
31 - 40	320065	Malkita
31 - 40	320069	Tubgram
31 - 40	320070	Daspur
31 - 40	320072	Shonpur
31 - 40	320073	Bhita
31 - 40	320083	Kaligram
41 - 50	320027	Mahinagar
41 - 50	320029	Kashiara
41 - 50	320035	Baghar
41 - 50	320038	Chandul
41 - 50	320039	Jhinguti
41 - 50	320049	Fakirpur
41 - 50	320059	Diuri
41 - 50	320060	Kamnara
41 - 50	320062	Gopalbati
41 - 50	320079	Kantia
41 - 50	320080	Jamalpur
41 - 50	320085	Kurman
41 - 50	320086	Chhota Belun
41 - 50	320088	Ramchandrapur

41 - 50	320090	Baman Sirajpur
41 - 50	320093	Bhandardihi
51 - 75	320025	Piikhuri
51 - 75	320028	Haldi
51 - 75	320045	Belkash
51 - 75	320046	Baharpur
51 - 75	320050	Kanchannarar (P)
51 - 75	320068	Barasat
51 - 75	320074	Khaidya
51 - 75	320081	Sapar
51 - 75	320082	Chandutia
51 - 75	320092	Bandul
51 - 75	320097	Kamarkita
51 - 75	320100	Bakalsa
76 and above	320030	Patikirtipur
76 and above	320047	Khargeswar (P)
76 and above	320052	Katrapota (P)
76 and above	320091	Nabagram

---

**CD Block : Burdwan - II (0137)**

---

Nil	320143	Sahapur
Nil	320158	Tajpur
Less than 5	320115	Shrirampur
Less than 5	320126	Aswatthagaria
5 - 10	320127	Naopara
5 - 10	320161	Ataghar
11 - 20	320113	Gopalnagar (P)
11 - 20	320139	Nathpur
11 - 20	320160	Ramnagar
11 - 20	320165	Ghatshila
11 - 20	320167	Saktigar
21 - 30	320106	Kalyanpur
21 - 30	320109	Bamchandaipur
21 - 30	320117	Pamra
21 - 30	320122	Nandur
21 - 30	320125	Baikunthapur
21 - 30	320154	Mahipal
21 - 30	320159	Purbba Kashiara
21 - 30	320175	Barshul
21 - 30	320182	Harigram
21 - 30	320189	Paschim Chandipur
31 - 40	320110	Ichhlabad (P)
31 - 40	320112	Alisha
31 - 40	320114	Becharhat (P)
31 - 40	320120	Amirpur
31 - 40	320123	Jotram
31 - 40	320128	Syamsundarpur
31 - 40	320141	Karori
31 - 40	320142	Sadya
31 - 40	320149	Banagram
31 - 40	320155	Sehara
31 - 40	320156	Sonakur
31 - 40	320157	Purbba Krishnapur
31 - 40	320168	Amra
31 - 40	320171	Jafrabad
31 - 40	320173	Baje Salepur
31 - 40	320183	Bodhpur



31 - 40	320184	Ausha
31 - 40	320188	Karanda
31 - 40	320192	Bhaita
41 - 50	320111	Kanainatshal (P)
41 - 50	320119	Chaitpur
41 - 50	320121	Kandarsona
41 - 50	320124	Durgabati
41 - 50	320135	Kadra
41 - 50	320137	Kashta Kurumba
41 - 50	320144	Debagram
41 - 50	320146	Purbba Malkita
41 - 50	320148	Hatgobindapur
41 - 50	320150	Hatkanda
41 - 50	320153	Raipur
41 - 50	320166	Putunda
41 - 50	320172	Kalinagar
41 - 50	320176	Tatkhanda
41 - 50	320178	Chakundi
41 - 50	320179	Saligram
41 - 50	320180	Gangua
41 - 50	320185	Palsha
41 - 50	320187	Nabastha
41 - 50	320190	Khargram
41 - 50	320191	Palsit
51 - 75	320105	Kadigachha
51 - 75	320107	Nandara
51 - 75	320108	Dangachha
51 - 75	320116	Hatsimul
51 - 75	320118	Kanthalgachhi
51 - 75	320129	Basatpur
51 - 75	320131	Korar
51 - 75	320133	Palasi
51 - 75	320136	Samanti
51 - 75	320140	Sialdaha (P)
51 - 75	320145	Balgana
51 - 75	320147	Shukur
51 - 75	320162	Shuhari
51 - 75	320163	Jarur
51 - 75	320164	Saiadpur Chak
51 - 75	320169	Belna
51 - 75	320170	Manik Hati
51 - 75	320174	Totpara
51 - 75	320177	Dakshin Gopalpur
51 - 75	320181	Barshua
51 - 75	320186	Begut
76 and above	320130	Kusha

---

**CD Block : Memari - I (0138)**

---

Nil	320268	Hatbaksa
Nil	320271	Sitarambati
Nil	320296	Ilamdanga
5 - 10	320253	Durgadanga
5 - 10	320274	Ichhabacha
5 - 10	320288	Kabirpur
5 - 10	320300	Shyamnagar
5 - 10	320305	Krishnajibanpur
11 - 20	320195	Paschim Memari

11 - 20	320196	Pingur
11 - 20	320201	Nagarkona
11 - 20	320214	Mallikpur
11 - 20	320217	Sahanagar
11 - 20	320220	Purbba Shrirampur
11 - 20	320224	Nihshanka
11 - 20	320226	Brahmanpara
11 - 20	320229	Sanui
11 - 20	320251	Kiskinda
11 - 20	320264	Panchkhea
11 - 20	320265	Magra
11 - 20	320270	Chhilinda
11 - 20	320272	Purbba Kasiara
11 - 20	320273	Taharpur
11 - 20	320277	Chhota Dhamas
11 - 20	320283	Dharmma Simla
11 - 20	320289	Maheshpur
11 - 20	320295	Sonara
11 - 20	320302	Katapur
21 - 30	320200	Genraghata
21 - 30	320202	Sahapur
21 - 30	320205	Nabagram
21 - 30	320207	Belut
21 - 30	320209	Paschim Tazpur
21 - 30	320213	Kashiara
21 - 30	320218	Balidanga
21 - 30	320222	Debpur
21 - 30	320225	Amadpur
21 - 30	320227	Gopinathpur
21 - 30	320228	Keja
21 - 30	320230	Chak Nara
21 - 30	320233	Deule
21 - 30	320238	Jotkanu
21 - 30	320254	Merua
21 - 30	320256	Bijra
21 - 30	320257	Sankarpur
21 - 30	320263	Partona
21 - 30	320267	Ghosh
21 - 30	320269	Harirambati
21 - 30	320278	Debipur
21 - 30	320279	Chaupira
21 - 30	320280	Gobindapur
21 - 30	320284	Nishiragar
21 - 30	320291	Shashinara
21 - 30	320292	Kalshi
21 - 30	320294	Shimla
21 - 30	320297	Shura
21 - 30	320301	Maglampur
21 - 30	320304	Birshimul
31 - 40	320206	Sekhpur
31 - 40	320210	Ulara
31 - 40	320211	Telsara
31 - 40	320212	Kole
31 - 40	320216	Uttar Radhakantapur
31 - 40	320231	Baidyadanga
31 - 40	320240	Nimo

31 - 40	320242	Tatarpur
31 - 40	320244	Barar
31 - 40	320245	Dandur
31 - 40	320247	Bagila
31 - 40	320249	Baharampur
31 - 40	320252	Bahabpur
31 - 40	320255	Iswampur
31 - 40	320262	Shriharipur
31 - 40	320276	Jot Chaitanya
31 - 40	320282	Gouripur
31 - 40	320285	Mabarakpur
31 - 40	320286	Punyagram
31 - 40	320287	Jayrampur
31 - 40	320290	Amudpur
31 - 40	320299	Chotkhanda
41 - 50	320194	Konarpara
41 - 50	320197	Dadpur
41 - 50	320203	Mamudpur
41 - 50	320208	Daluibazar
41 - 50	320219	Katna
41 - 50	320221	Patra
41 - 50	320223	Barea
41 - 50	320232	Rasulpur
41 - 50	320235	Kenna
41 - 50	320239	Kathalgachhi
41 - 50	320246	Dilalpur
41 - 50	320248	Talchini
41 - 50	320260	Andur
41 - 50	320261	Mandaljana
41 - 50	320266	Deha
51 - 75	320198	Palla
51 - 75	320199	Chanchal
51 - 75	320204	Bharpota
51 - 75	320215	Kamalpur
51 - 75	320237	Mahesdanga
51 - 75	320243	Kailashpur
51 - 75	320250	Krishnapur
51 - 75	320259	Gantar
51 - 75	320275	Palta
51 - 75	320281	Nalsara
51 - 75	320293	Nudipur
51 - 75	320298	Durgapur
51 - 75	320303	Benapur
76 and above	320234	Salda
76 and above	320236	Bahara
76 and above	320241	Hingalgaria

---

**CD Block : Memari - II (0139)**

---

Nil	320310	Sargachhi
Nil	320348	Bilbari
Nil	320356	Farakpur
Nil	320361	Shikarpur
Nil	320367	Moshra
Nil	320390	Sarra
Less than 5	320323	Bhandul
Less than 5	320336	Akalia
Less than 5	320352	Bamunpukur

Less than 5	320359	Mahishpur
Less than 5	320364	Siddharia
Less than 5	320393	Banshipur
5 - 10	320322	Banagram
5 - 10	320337	Chandipur
5 - 10	320338	Kabastikri
5 - 10	320344	Ghoshpur
5 - 10	320347	Dakhalpur
5 - 10	320355	Ranihati
5 - 10	320363	Sahazadpur
5 - 10	320365	Makra
5 - 10	320374	Rayati
5 - 10	320375	Goaldingi
5 - 10	320378	Kanthalia
5 - 10	320389	Tantibaksa
11 - 20	320307	Malamba
11 - 20	320311	Haladharpur
11 - 20	320313	Mandalgram
11 - 20	320314	Barapalashan
11 - 20	320324	Rean
11 - 20	320325	Melna
11 - 20	320332	Baje Rasulpur
11 - 20	320341	Dhunai
11 - 20	320342	Belui
11 - 20	320343	Ashapur
11 - 20	320349	Naopara
11 - 20	320350	Nanna
11 - 20	320351	Jhikra
11 - 20	320353	Ahira
11 - 20	320357	Bishnupur
11 - 20	320358	Mahishanga
11 - 20	320360	Rukashpur
11 - 20	320366	Bohar
11 - 20	320370	Senpur
11 - 20	320371	Mutra
11 - 20	320391	Khayerpur
21 - 30	320316	Kantabari
21 - 30	320320	Barari
21 - 30	320321	Kantipur
21 - 30	320330	Mashagaria
21 - 30	320334	Naohati
21 - 30	320346	Begunia
21 - 30	320354	Satgachhia
21 - 30	320368	Chak Balaram
21 - 30	320372	Barwa
21 - 30	320380	Rokanpur
21 - 30	320382	Kanpur
21 - 30	320383	Ganti
21 - 30	320386	Tajpur
21 - 30	320387	Kasipur
21 - 30	320388	Nandiara
21 - 30	320394	Barasat
21 - 30	320395	Kalibele
31 - 40	320315	Dhipalashan
31 - 40	320318	Bijur
31 - 40	320326	Kaleswar

31 - 40	320327	Barkona
31 - 40	320329	Kuchut
31 - 40	320331	Paikara
31 - 40	320333	Baragram
31 - 40	320339	Jabui
31 - 40	320340	Jaggeswar
31 - 40	320345	Bishkopa
31 - 40	320369	Baneswarpur
31 - 40	320373	Jakra
31 - 40	320379	Chak Narayan
31 - 40	320384	Parhati
31 - 40	320385	Madhupur
31 - 40	320392	Taralpur
41 - 50	320312	Unte
41 - 50	320362	Bitra
41 - 50	320376	Harkala
41 - 50	320377	Shridharpur
41 - 50	320381	Gandhapur
51 - 75	320308	Bhagabanpur
51 - 75	320309	Bamunia
51 - 75	320317	Gorapur
51 - 75	320319	Kalyanpur
51 - 75	320328	Basatpur

---

**CD Block : Kalna - I (0140)**

---

Nil	320402	Beshbati
Nil	320405	Hosenabad
Nil	320415	Narayanpur
Nil	320488	Rustampur
Less than 5	320396	Baghadanga
Less than 5	320417	Chaugharua
Less than 5	320432	Kharinan
Less than 5	320433	Pardupsa
Less than 5	320445	Niralgachhi
Less than 5	320456	Kandarpabati
Less than 5	320463	Gopalpur
Less than 5	320474	Khaspur
Less than 5	320487	Bijra
5 - 10	320411	Karpurdanga
5 - 10	320430	Manikhar
5 - 10	320440	Mrijapur
5 - 10	320464	Hridaypur
5 - 10	320467	Alagari
5 - 10	320471	Madanhasa
5 - 10	320477	Bhabanipur
5 - 10	320478	Mirzabati
5 - 10	320490	Koyaldanga
11 - 20	320398	Ghanashyampur
11 - 20	320403	Indrapur
11 - 20	320404	Pathardanga
11 - 20	320406	Rampur
11 - 20	320410	Begpur
11 - 20	320412	Kulara
11 - 20	320416	Bherua
11 - 20	320426	Sankati
11 - 20	320428	Muragachha
11 - 20	320431	Kadipur

11 - 20	320443	Gramkalna
11 - 20	320449	Briddhapara
11 - 20	320453	Atgharia
11 - 20	320454	Surjapur
11 - 20	320460	Nawapara
11 - 20	320469	Deara
11 - 20	320473	Keshabpur
11 - 20	320486	Shikarpur
11 - 20	320493	Rameswarpur (P)
21 - 30	320401	Baruha
21 - 30	320407	Ramanandapur
21 - 30	320409	Jurepara
21 - 30	320413	Rajkhara
21 - 30	320419	Ultra
21 - 30	320420	Rasulpur
21 - 30	320421	Harsuna
21 - 30	320422	Khalispur
21 - 30	320425	Kakuria
21 - 30	320427	Naopara
21 - 30	320437	Khanpur
21 - 30	320438	Nandai
21 - 30	320439	Durgapur
21 - 30	320441	Malatipur
21 - 30	320442	Nagargachhi
21 - 30	320446	Krishnapur
21 - 30	320450	Madhupur
21 - 30	320455	Nischintapur
21 - 30	320457	Bhatra
21 - 30	320458	Kasimpur
21 - 30	320465	Hatbele
21 - 30	320468	Radhanagar
21 - 30	320475	Faringgachhi
21 - 30	320480	Hatkalna
21 - 30	320491	Mirpur
31 - 40	320397	Parashapur
31 - 40	320400	Khorda Bitra
31 - 40	320414	Taipara
31 - 40	320434	Kutirdanga
31 - 40	320444	Belkuli
31 - 40	320466	Basatpur
31 - 40	320476	Badhgachhi
41 - 50	320399	Paschim Sahapur
41 - 50	320423	Raniband
41 - 50	320424	Guptipur
41 - 50	320429	Medgachhi
41 - 50	320436	Uttar Rameswarpur
41 - 50	320447	Sondalpur
41 - 50	320448	Sargaria
41 - 50	320452	Simlon
41 - 50	320459	Uplati
41 - 50	320461	Sultanpur
41 - 50	320472	Saighara
41 - 50	320494	Madhuban (P)
51 - 75	320408	Jotshyam
51 - 75	320418	Dhaleswar
51 - 75	320435	Dupsa

51 - 75	320451	Maslandapur
51 - 75	320462	Isabpur
51 - 75	320470	Sehara
51 - 75	320479	Krishnadebpur
51 - 75	320481	Rangapara
51 - 75	320482	Dharmmadanga
51 - 75	320483	Moktarpur
51 - 75	320484	Tamasapur
51 - 75	320485	Singrail
51 - 75	320492	Kalna (P)

---

**CD Block : Kalna - II (0141)**

---

Nil	320509	Bajitpur
Nil	320511	Jhikra
Nil	320515	Bardalia
Nil	320524	Shibpur
Nil	320545	Kaparpur
Nil	320593	Panchdeuli
Nil	320595	Kutabpur
Nil	320605	Suye
Nil	320607	Angarson
Less than 5	320512	Usmanpur
Less than 5	320516	Masidpur
Less than 5	320522	Potanai
Less than 5	320527	Tola
Less than 5	320555	Jaypur
Less than 5	320590	Dafarpur
5 - 10	320501	Tehata
5 - 10	320513	Sabidpur
5 - 10	320525	Jayrampur
5 - 10	320543	Patilpara
5 - 10	320550	Chagram
5 - 10	320559	Kadamba
5 - 10	320577	Beguni
5 - 10	320586	Ekchaka
5 - 10	320599	Paharpur
5 - 10	320609	Kanibamni
11 - 20	320499	Kutubpur
11 - 20	320510	Agradaha
11 - 20	320528	Tala
11 - 20	320533	Hasanhathi
11 - 20	320534	Panchrakhi
11 - 20	320537	Kulepara
11 - 20	320538	Singa
11 - 20	320557	Goda Gobindabati
11 - 20	320561	Umarpur
11 - 20	320589	Jharubati
11 - 20	320598	Dampara
11 - 20	320603	Arjuna
11 - 20	320604	Kaigaria
21 - 30	320505	Anukhal
21 - 30	320508	Narenga
21 - 30	320529	Baidyapur
21 - 30	320532	Amdabad
21 - 30	320541	Dakshin Nawapara
21 - 30	320546	Kola
21 - 30	320547	Kulti

21 - 30	320552	Noara
21 - 30	320571	Kalyanpur
21 - 30	320583	Hatgachha
21 - 30	320584	Bazar Krishnapur
21 - 30	320585	Maheswarpur
21 - 30	320588	Dwariatan
21 - 30	320592	Bahara
21 - 30	320600	Pathar Ghata
21 - 30	320602	Kasipur
21 - 30	320608	Rameswar
31 - 40	320500	Suipara
31 - 40	320502	Baitipara
31 - 40	320503	Sadhpukharia
31 - 40	320514	Atkatia
31 - 40	320517	Biruha
31 - 40	320519	Gopaldaspur
31 - 40	320521	Damdama
31 - 40	320523	Bara Dhamas
31 - 40	320530	Mirhat
31 - 40	320531	Narikeldanga
31 - 40	320540	Singarkon
31 - 40	320553	Arbelia
31 - 40	320554	Kadiara
31 - 40	320558	Madhubati
31 - 40	320560	Nepakuli
31 - 40	320563	Kuledaha
31 - 40	320573	Ara
31 - 40	320575	Rahatpur
31 - 40	320578	Hijli
31 - 40	320580	Banshai
31 - 40	320596	Dakshin Krishnapur
31 - 40	320597	Dakshin Durgapur
41 - 50	320498	Mainagari
41 - 50	320507	Akalpaush
41 - 50	320518	Santoshpur
41 - 50	320535	Udaypur
41 - 50	320536	Anakha
41 - 50	320539	Kumarpara
41 - 50	320542	Saidpur
41 - 50	320544	Bara Baharkuli
41 - 50	320549	Badla
41 - 50	320556	Bhabanandapur
41 - 50	320562	Jiudhara (P)
41 - 50	320570	Purbba Sahapur
41 - 50	320606	Pindira
51 - 75	320504	Rukashpur
51 - 75	320506	Balia
51 - 75	320520	Bhurkunda
51 - 75	320526	Balindar
51 - 75	320548	Simla
51 - 75	320551	Dakshin Goara
51 - 75	320564	Hanspukur (P)
51 - 75	320565	Satgachhi
51 - 75	320566	Medgachhi Paikpara
51 - 75	320567	Satapati
51 - 75	320568	Bundebaj



51 - 75	320569	Barasat
51 - 75	320572	Kusdanga
51 - 75	320576	Khagrakur
51 - 75	320579	Chak Simla
51 - 75	320582	Boalia
51 - 75	320587	Kelenai
51 - 75	320594	Ichhapur
51 - 75	320601	Chhota Baharkuli
76 and above	320574	Shrirampur
76 and above	320581	Jhero Jamirtala
76 and above	320591	Burumpara

---

**CD Block : Jamalpur (0142)**

---

Nil	320725	Jajanpur
Nil	320733	Kamalpur
Less than 5	320640	Selimabad
Less than 5	320694	Tilkuria
Less than 5	320707	Khordpalasi
Less than 5	320729	Gangarambati
5 - 10	320627	Basishtapur
5 - 10	320628	Keliri
5 - 10	320702	Bhairabpur
5 - 10	320708	Bag Kalapahar
5 - 10	320718	Dastanpur
11 - 20	320632	Shalmula
11 - 20	320636	Parbbatpur
11 - 20	320653	Kalna
11 - 20	320682	Siali
11 - 20	320691	Dumo
11 - 20	320697	Mathurapur
11 - 20	320698	Bishnubati
11 - 20	320703	Pirijpur
11 - 20	320727	Mayna
21 - 30	320612	Chak Shanjadi
21 - 30	320631	Purbba Sadipur
21 - 30	320634	Dhuluk
21 - 30	320635	Faimpur
21 - 30	320641	Sarangpur
21 - 30	320643	Balarampur
21 - 30	320646	Shrikrishnapur
21 - 30	320649	Sahhosenpur
21 - 30	320650	Haragobindapur
21 - 30	320654	Kanshra
21 - 30	320657	Radhaballabati
21 - 30	320661	Betragar
21 - 30	320666	Gopikantapur
21 - 30	320667	Jotsubal
21 - 30	320672	Satgharia
21 - 30	320673	Bara Tikra
21 - 30	320683	Amarpur
21 - 30	320684	Dakshin Mohanpur
21 - 30	320687	Ramkrishnapur
21 - 30	320688	Mirzzapur
21 - 30	320690	Madhabpur
21 - 30	320692	Baidyabatipur
21 - 30	320693	Gureghar
21 - 30	320695	Mahishgaria

21 - 30	320700	Siptai
21 - 30	320704	Gohaldaha
21 - 30	320714	Mahindar
21 - 30	320719	Keotara
21 - 30	320732	Dattapara
31 - 40	320611	Shambhupur
31 - 40	320619	Dadpur
31 - 40	320620	Habaspur
31 - 40	320623	Masagram
31 - 40	320625	Ruppur
31 - 40	320626	Nabagram
31 - 40	320630	Ajhapur
31 - 40	320633	Dattapur
31 - 40	320638	Hiranyagram
31 - 40	320639	Krishnachandrapur
31 - 40	320644	Kalera
31 - 40	320645	Rajarampur
31 - 40	320648	Jotdakshin
31 - 40	320652	Shura
31 - 40	320655	Khanpur
31 - 40	320656	Jot Raghav
31 - 40	320662	Sajipur
31 - 40	320663	Harekrishnapur
31 - 40	320664	Basantapur
31 - 40	320669	Chak Dighi
31 - 40	320670	Shukpur
31 - 40	320671	Jargram
31 - 40	320675	Sonar Garia
31 - 40	320685	Daspur
31 - 40	320686	Antpara
31 - 40	320689	Pranballabhpur
31 - 40	320696	Narayanpur
31 - 40	320705	Bahadurpur
31 - 40	320706	Janakibati
31 - 40	320709	Itla
31 - 40	320712	Sahapur
31 - 40	320717	Panch Shimul
31 - 40	320720	Siromani
31 - 40	320721	Abujhati
31 - 40	320726	Il Sara
31 - 40	320728	Kulingram
41 - 50	320614	Haibatpur
41 - 50	320615	Chalbalpur
41 - 50	320622	Ballabhbati
41 - 50	320629	Sanchra
41 - 50	320637	Ruda
41 - 50	320651	Kubajpur
41 - 50	320658	Jotkrishtai
41 - 50	320676	Paikpara
41 - 50	320677	Muidipur
41 - 50	320678	Nandanpur
41 - 50	320699	Shrimanpur
41 - 50	320711	Napara
41 - 50	320715	Dogachhia
41 - 50	320716	Astai
41 - 50	320724	Jaugram

51 - 75	320613	Jamdaha
51 - 75	320616	Kanakpur
51 - 75	320617	Sadipur
51 - 75	320618	Krishnapur
51 - 75	320621	Chouberia
51 - 75	320624	Biswambharpur
51 - 75	320642	Berugram
51 - 75	320647	Jotshriram
51 - 75	320660	Halara
51 - 75	320665	Paratal
51 - 75	320668	Ramchandrapur
51 - 75	320674	Dhap Dhara
51 - 75	320679	Ujirpur
51 - 75	320680	Reshalatpur
51 - 75	320681	Kora
51 - 75	320701	Ilampur
51 - 75	320722	Amra
51 - 75	320723	Gopalpur
51 - 75	320730	Ajapur
51 - 75	320731	Chak Muzafarpur
76 and above	320659	Uttar Mohanpur

---

**CD Block : Raina - I (0143)**

---

Nil	320768	Pirijpur
Nil	320775	Ramanandapur
Less than 5	320760	Shripur
Less than 5	320779	Kulia
Less than 5	320780	Golgram Nurpur
Less than 5	320798	Mathnurpur
5 - 10	320736	Machhkhara
5 - 10	320743	Jotsadi
5 - 10	320762	Golgram
5 - 10	320764	Shibpur
5 - 10	320806	Madanagar
5 - 10	320817	Belur
11 - 20	320735	Babarapur
11 - 20	320744	Belshar
11 - 20	320749	Kukura
11 - 20	320750	Jamui
11 - 20	320756	Bhimpur
11 - 20	320761	Shyamdasbati
11 - 20	320763	Bantir
11 - 20	320783	Baharapur
11 - 20	320791	Mogalmari
11 - 20	320797	Ausara
11 - 20	320805	Rasulpur
11 - 20	320830	Bayra
11 - 20	320832	Rayna
11 - 20	320845	Shaknara
21 - 30	320734	Chak Purohit
21 - 30	320740	Salgachha
21 - 30	320741	Chhota Kayrapur
21 - 30	320742	Jot Silam
21 - 30	320752	Khemta
21 - 30	320753	Purshuna
21 - 30	320757	Basudebpur
21 - 30	320765	Bamunia

21 - 30	320767	Banagram
21 - 30	320772	Dhamas
21 - 30	320785	Gopinathpur
21 - 30	320794	Bujrukdighi
21 - 30	320796	Paschimpara
21 - 30	320802	Muktipur
21 - 30	320803	Khalina
21 - 30	320810	Dakshinkul
21 - 30	320819	Gunar
21 - 30	320821	Hakrishnapur
21 - 30	320823	Ibidpur
21 - 30	320831	Rupsona
21 - 30	320838	Raynagar
21 - 30	320840	Netrakhanda
21 - 30	320844	Dharan
31 - 40	320738	Bandgachha
31 - 40	320739	Jakta
31 - 40	320745	Samaspur
31 - 40	320746	Gopalpur
31 - 40	320754	Ahladipur
31 - 40	320759	Sankarpur
31 - 40	320769	Haripur
31 - 40	320771	Uttar Mohanpur
31 - 40	320773	Teandul
31 - 40	320776	Balla
31 - 40	320799	Palasan
31 - 40	320800	Shyamsundar
31 - 40	320808	Meral
31 - 40	320809	Jagatpur
31 - 40	320813	Deriapur
31 - 40	320815	Anguna
31 - 40	320818	Sakita
31 - 40	320825	Narayanpur
31 - 40	320828	Rasuikhanda
31 - 40	320836	Hariharpur
31 - 40	320839	Bisweswarbati
31 - 40	320842	Bansa
41 - 50	320747	Narugram
41 - 50	320751	Fakirpur
41 - 50	320778	Baliarpur
41 - 50	320790	Ujirhati
41 - 50	320792	Bajitpur
41 - 50	320814	Astikur
41 - 50	320816	Mugura
41 - 50	320826	Bidyamidhi
41 - 50	320833	Birampur
41 - 50	320835	Jot Rajaram
41 - 50	320841	Rambati
51 - 75	320737	Jamna
51 - 75	320748	Sipta
51 - 75	320755	Nandal
51 - 75	320766	Hijalna
51 - 75	320770	Natu
51 - 75	320774	Shukur
51 - 75	320781	Sibrampur
51 - 75	320782	Debibarpur

51 - 75	320784	Burar
51 - 75	320786	Ramkrishnapur
51 - 75	320787	Chandipur
51 - 75	320788	Konakrishnapur
51 - 75	320789	Bora
51 - 75	320795	Udgara
51 - 75	320801	Mirzzapur
51 - 75	320807	Jamaipota
51 - 75	320811	Bora
51 - 75	320812	Balagar
51 - 75	320820	Uchitpur
51 - 75	320822	Pipila
51 - 75	320824	Bokra
51 - 75	320827	Sahajpur
51 - 75	320829	Alalpur
51 - 75	320834	Maheshbati
51 - 75	320843	Bhagabatipur
76 and above	320777	Sekhpur
76 and above	320793	Bendua
76 and above	320837	Fatepur

---

**CD Block : Khandaghosh (0144)**

---

Nil	320863	Hamirpur
Nil	320876	Daiyar
Nil	320900	Nichintapur
Nil	320906	Palashdanga
Nil	320913	Rayour
Nil	320933	Gopalpur
Less than 5	320870	Bamanari
Less than 5	320914	Keshabpur
Less than 5	320918	Kulchaura
5 - 10	320884	Narayanpur Chak
5 - 10	320894	Ulakunda
5 - 10	320919	Huria
11 - 20	320868	Syamadanga
11 - 20	320878	Sadhanpur
11 - 20	320887	Khantikar
11 - 20	320891	Onari
11 - 20	320893	Enayetnagar
11 - 20	320896	Shikarpur
11 - 20	320898	Alipur
11 - 20	320905	Wania
11 - 20	320908	Padua
11 - 20	320921	Keudia
11 - 20	320926	Punia
11 - 20	320927	Taraposh
11 - 20	320936	Puriha
11 - 20	320939	Amilia
11 - 20	320940	Kantapukur
21 - 30	320849	Nikunjapur
21 - 30	320850	Lodna
21 - 30	320866	Kapshit
21 - 30	320886	Ukhrid
21 - 30	320890	Jot Dharmmadas
21 - 30	320912	Tildanga
21 - 30	320920	Kamalpur
21 - 30	320928	Aladipur

21 - 30	320934	Angram
21 - 30	320949	Shankarpur
21 - 30	320955	Amra
31 - 40	320861	Khejurhati
31 - 40	320862	Aradanga
31 - 40	320869	Barisiali
31 - 40	320880	Shibrambati
31 - 40	320885	Kule
31 - 40	320892	Gayespur
31 - 40	320895	Telun
31 - 40	320897	Krishnanagar
31 - 40	320901	Chandipur
31 - 40	320922	Jubila
31 - 40	320924	Sagrai
31 - 40	320925	Badulia
31 - 40	320929	Krishnapur Kukra
31 - 40	320931	Saranga
31 - 40	320932	Guir
31 - 40	320937	Shunia
31 - 40	320938	Jarul
31 - 40	320950	Torkona
41 - 50	320848	Metedanga
41 - 50	320859	Naricha
41 - 50	320871	Dubrajhat
41 - 50	320872	Berugram
41 - 50	320874	Kalna
41 - 50	320881	Bonwai
41 - 50	320888	Karimpur
41 - 50	320902	Napara
41 - 50	320916	Shankari
41 - 50	320941	Kamdebpur
41 - 50	320951	Induti
41 - 50	320957	Kendur
51 - 75	320851	Banamalipur
51 - 75	320852	Bichkhara
51 - 75	320854	Keleti
51 - 75	320856	Rupsa
51 - 75	320857	Dharmmapur
51 - 75	320864	Khadaghosh
51 - 75	320875	Sultanpur
51 - 75	320877	Amral
51 - 75	320879	Punshur
51 - 75	320889	Munsabpur
51 - 75	320899	Maur
51 - 75	320903	Masila
51 - 75	320904	Shashanga
51 - 75	320909	Salun
51 - 75	320910	Atkulya
51 - 75	320915	Khundkuri
51 - 75	320923	Chak Badulia
51 - 75	320930	Chagram
51 - 75	320935	Chintamanipur
51 - 75	320942	Kaiar
51 - 75	320943	Gopinathpur
51 - 75	320944	Amba
51 - 75	320945	Pitambarpur

51 - 75	320946	Balabati
51 - 75	320947	Arin
51 - 75	320948	Bara Gopinathpur
51 - 75	320952	Muidhara
51 - 75	320953	Gopalbera
51 - 75	320954	Doargan
51 - 75	320956	Rautara
76 and above	320847	Beldanga
76 and above	320853	Nabagram
76 and above	320855	Kumirkola
76 and above	320858	Gharkura
76 and above	320873	Bayda
76 and above	320882	Chak Narayanpur
76 and above	320883	Tarul
76 and above	320907	Chak Sultan
76 and above	320911	Gaitanpur

---

**CD Block : Raina - II (0145)**

---

Nil	320962	Bijipur
Less than 5	321000	Chak Mastafa
Less than 5	321019	Chhota Dighi
5 - 10	321008	Borajpota
5 - 10	321009	Kurchigara
11 - 20	320961	Baithari
11 - 20	320973	Katnabil
11 - 20	320985	Kalui
11 - 20	321022	Bhanjapur
11 - 20	321026	Alampur
11 - 20	321041	Barati
11 - 20	321048	Singarpur
21 - 30	320959	Chak Chandan
21 - 30	320963	Deno
21 - 30	320972	Nasipur
21 - 30	320983	Sanko Narayanpur
21 - 30	321003	Sundhipur
21 - 30	321004	Chak Bhura
21 - 30	321005	Brahmandanga
21 - 30	321012	Dakshin Monhanpur
21 - 30	321013	Binodpur
21 - 30	321018	Akhina
21 - 30	321020	Dakshin Gopalpur
21 - 30	321040	Jashapur
21 - 30	321046	Bataspur
21 - 30	321050	Atapur
21 - 30	321051	Kotshimul
31 - 40	320964	Adampur
31 - 40	320974	Mirpur
31 - 40	320975	Uchalan
31 - 40	320976	Nandanpur
31 - 40	320979	Eklakshmi
31 - 40	320981	Babla
31 - 40	320986	Keunta
31 - 40	320987	Mandarpur
31 - 40	320988	Bulchandrapur
31 - 40	320993	Bhurkunda
31 - 40	320994	Darbeshpur
31 - 40	320997	Baje Kowarpur

31 - 40	320998	Serpur
31 - 40	321001	Bhadiara
31 - 40	321014	Chhota Fakirpur
31 - 40	321015	Pahalanpur
31 - 40	321016	Rupsara
31 - 40	321021	Nale
31 - 40	321028	Lohai
31 - 40	321029	Konarpur
31 - 40	321036	Kamargaria
31 - 40	321043	Daminya
31 - 40	321044	Tailara
41 - 50	320968	Nero
41 - 50	320978	Makarkola
41 - 50	320989	Chaudanga
41 - 50	320992	Belar
41 - 50	321002	Painta
41 - 50	321010	Chhota Bainan
41 - 50	321017	Kamarhati
41 - 50	321030	Pashanda
41 - 50	321032	Birpur
41 - 50	321033	Dighra
41 - 50	321034	Nilut
41 - 50	321042	Nizampur
51 - 75	320958	Ramchandrapur
51 - 75	320960	Srirampur
51 - 75	320965	Dhamnari
51 - 75	320970	Gobindapur
51 - 75	320971	Maszidpur
51 - 75	320977	Agarpara
51 - 75	320980	Narottambati
51 - 75	320984	Rampur
51 - 75	321006	Durgabati
51 - 75	321007	Kaiti
51 - 75	321011	Momrejpur
51 - 75	321023	Jot Raghav
51 - 75	321025	Arui
51 - 75	321027	Madhabdihi
51 - 75	321031	Barpur
51 - 75	321037	Subaldaha
51 - 75	321038	Bara Bainan
51 - 75	321039	Baidyapur
51 - 75	321045	Gotan
51 - 75	321049	Narasinhapur
76 and above	320966	Pipuldaha
76 and above	320967	Pasra
76 and above	320982	Maniari
76 and above	320995	Sundarpur
76 and above	321035	Chabukpur

---



**Appendix VIIB - Village Directory**  
**List of Villages according to the proportion of the Scheduled Castes and the Scheduled Tribes**  
**to the Total Population by ranges**

District : Bardhaman (335)

**B - Scheduled Tribes**

Range of Scheduled Tribes population (Percentages)	Location code number	Name of village
1	2	3
<b>CD Block : Salanpur (0115)</b>		
Nil	318467	Sarkuri
Nil	318477	Majhladi
Nil	318481	Kaladabar
Nil	318482	Sinsbera
Nil	318486	Dhanudi
Nil	318489	Srirampur
Nil	318492	Khudika
Nil	318493	Dhundabad
Nil	318494	Banbirdi
Nil	318497	Dhaminberia
Nil	318498	Amjharja
Nil	318510	Chayenpur
Nil	318521	Sadhna
Nil	318522	Lohat
Nil	318526	Mohanpur
Nil	318527	Parbbatpur
Nil	318531	Patal
Nil	318532	Mahishmura
Nil	318534	Miliakhola
Nil	318538	Angaria
Less than 5	318480	Alladi
Less than 5	318483	Ramdi
Less than 5	318484	Dendua
Less than 5	318491	Salanpur
Less than 5	318495	Basudebpur
Less than 5	318496	Jemari
Less than 5	318499	Harishadi
Less than 5	318500	Rupnarayanpur
Less than 5	318501	Benagarya
Less than 5	318517	Achhra
Less than 5	318520	Phulberya
Less than 5	318524	Shyamdi
Less than 5	318528	Bolkunda
5 - 10	318475	Dhanguri
5 - 10	318476	Pithakiari
5 - 10	318508	Kirtanshala
5 - 10	318537	Ethora
11 - 20	318469	Sidhabari
11 - 20	318471	Ramchandrapur
11 - 20	318472	Kalipathar
11 - 20	318473	Brindabani
11 - 20	318487	Hadla
11 - 20	318490	Nakrajuria
11 - 20	318502	Kusumdanali
11 - 20	318505	Jitpur
11 - 20	318511	Dharaspur
11 - 20	318513	Paharpur
11 - 20	318518	Dabar

11 - 20	318519	Alkusha
11 - 20	318525	Pahargara
21 - 30	318464	Namokesia (P)
21 - 30	318474	Damdaha
21 - 30	318506	Kallya
21 - 30	318509	Kalisanko
21 - 30	318514	Manahara
21 - 30	318523	Radhaballavpur
31 - 40	318468	Bathanbari
31 - 40	318503	Ghiadoba
41 - 50	318479	Pratappur
41 - 50	318512	Keshardi
41 - 50	318516	Kankurkunda
51 - 75	318478	Muchidi
51 - 75	318488	Maheshpur
51 - 75	318504	Uttar Rampur
51 - 75	318515	Malladih
76 and above	318470	Banskatia
76 and above	318485	Barabai
76 and above	318507	Seakulberia
76 and above	318530	Madhaichak

---

**CD Block : Barabani (0116)**

---

Nil	318548	Alipur
Nil	318551	Hosenpur
Nil	318552	Putulia
Nil	318554	Amulia
Nil	318556	Madanpur
Nil	318561	Itapora
Nil	318565	Amlala
Nil	318572	Napara
Nil	318583	Janarddan Sayer (B)
Nil	318585	Nuni (B)
Less than 5	318542	Roshna
Less than 5	318563	Amdiha
Less than 5	318564	Baliapur
Less than 5	318570	Paniphala
5 - 10	318555	Rashunpur
5 - 10	318573	Jayramdanga
5 - 10	318576	Kelejora
11 - 20	318541	Parulbaria
11 - 20	318547	Baradang
11 - 20	318557	Sarshatali
11 - 20	318558	Kapishtha
11 - 20	318566	Raniganja
11 - 20	318567	Raghunath Chak
11 - 20	318575	Barabani
11 - 20	318577	Khoshnagar
11 - 20	318580	Shyamsundarpur
11 - 20	318582	Lalganja (B)
11 - 20	318584	Kanyapur (B)
11 - 20	318586	Monohar Bahal (B)
21 - 30	318543	Daskiari
21 - 30	318544	Kanskuli
21 - 30	318545	Chhotkara
21 - 30	318549	Kantapahari
21 - 30	318550	Aliganja

21 - 30	318562	Bila
21 - 30	318568	Chinchuria
21 - 30	318571	Karrabaid
21 - 30	318574	Bhaskajuri
31 - 40	318559	Jamgram
31 - 40	318560	Puchra
31 - 40	318569	Bijari
41 - 50	318546	Khaerbad
41 - 50	318553	Gourbazar
51 - 75	318581	Taldanga (B)
76 and above	318578	Khamra
76 and above	318579	Gopalbaid
<b>CD Block : Jamuria (0117)</b>		
Nil	318593	Andharia
Nil	318594	Baguli
Nil	318596	Rakhakura
Nil	318605	Jaynagar
Nil	318606	Deshar Mohan
Nil	318610	Kumardiha
Nil	318611	Shankheri
Nil	318612	Barul
Nil	318615	Lalbazar
Nil	318616	Sidhpur
Nil	318618	Bijaynagar
Nil	318629	Bagdiha
Nil	318631	Bamanband
Less than 5	318597	Chichurbil
Less than 5	318602	Sattar
Less than 5	318607	Birkulti
Less than 5	318617	Jamsol
Less than 5	318623	Chak Dola
Less than 5	318625	Bhaterdaha
Less than 5	318630	Dahuka
5 - 10	318598	Churulia
5 - 10	318609	Hijalgora
5 - 10	318613	Darbardanga
5 - 10	318632	Dobrana
5 - 10	318633	Bhuri
5 - 10	318634	Semalya
11 - 20	318599	Madhudanga
11 - 20	318608	Taltore
11 - 20	318614	Patharchur
11 - 20	318620	Jote Janaki
11 - 20	318621	Dhasla
11 - 20	318622	Bahadurpur
11 - 20	318635	Chhatrish Ganda
21 - 30	318595	Madhabpur
21 - 30	318619	Dhasna
31 - 40	318600	Madantor
31 - 40	318601	Laikapur
76 and above	318624	Sarakdihi
<b>CD Block : Raniganj (0118)</b>		
Nil	318648	Damalia
Less than 5	318643	Saora
Less than 5	318644	Kumardiha
Less than 5	318649	Narankuri

5 - 10	318654	Napur
11 - 20	318646	Chalbalpur
11 - 20	318650	Nimcha
11 - 20	318651	Chak Janadhara
11 - 20	318652	Sonachora
21 - 30	318645	Tirat
31 - 40	318653	Chak Brindabanpur
41 - 50	318647	Harabhanga
<b>CD Block : Ondal (0119)</b>		
Less than 5	318668	Mukundapur
Less than 5	318671	Dhandadihi
Less than 5	318673	Bhadur
Less than 5	318676	Madanpur
Less than 5	318678	Tamla
Less than 5	318679	Shrirampur
Less than 5	318680	Dhubchururia
5 - 10	318672	Madhabpur
5 - 10	318674	Chak Rambati
11 - 20	318669	Madhusudanpur
11 - 20	318670	Gaidhoba
11 - 20	318675	Babuisol
<b>CD Block : Pandabeswar (0120)</b>		
Nil	318697	Konda
Less than 5	318696	Gobindapur
Less than 5	318699	Danya
5 - 10	318701	Joalbhanga
5 - 10	318702	Bhatmura
5 - 10	318707	Bajari
11 - 20	318700	Chak Karala
11 - 20	318703	Chak Jharia
11 - 20	318704	Shyamsundarpur
21 - 30	318695	Banbahal
21 - 30	318708	Kumarkhala
31 - 40	318698	Deshlopa
31 - 40	318706	Sonpur
51 - 75	318705	Bhaluka
<b>CD Block : Faridpur Durgapur (0121)</b>		
Nil	318726	Shyamsundarpur
Nil	318727	Jot Balaram
Nil	318729	Rangamatia
Nil	318731	Maheshpur
Nil	318736	Tilabani
Nil	318741	Amdahi
Nil	318742	Jagannathpur
Nil	318743	Kalinagar
Nil	318744	Kendula
Nil	318751	Kendua
Nil	318756	Baragaria
Nil	318759	Amlauka
Nil	318760	Banguri
Nil	318761	Patsaora
Nil	318762	Arati
Nil	318767	Paranganj
Less than 5	318721	Nutandanga
Less than 5	318722	Pansiuli
Less than 5	318730	Benebandhi

Less than 5	318733	Gogla
Less than 5	318734	Balijuri
Less than 5	318737	Laudoha
Less than 5	318755	Pratappur
Less than 5	318757	Katabera
Less than 5	318764	Gopendanga
Less than 5	318769	Kaliganj
Less than 5	318770	Shankarpur
5 - 10	318723	Madhaipur
5 - 10	318728	Srikrishnapur
5 - 10	318732	Laskarbandh
5 - 10	318739	Jamgara
5 - 10	318745	Khatgaria
5 - 10	318746	Kalikapur
5 - 10	318749	Jhanjra
5 - 10	318754	Nachan
5 - 10	318763	Jabuna
5 - 10	318768	Jemua
5 - 10	318771	Tetikhala
11 - 20	318735	Narakonda
11 - 20	318765	Dhabani
21 - 30	318740	Madhaiganj
21 - 30	318747	Banshia
31 - 40	318766	Bansol
41 - 50	318758	Hetedoba
51 - 75	318753	Banshgara
76 and above	318748	Shyampur
76 and above	318750	Bhadrapur
76 and above	318752	Chapabandi

---

**CD Block : Kanksa (0122)**

---

Nil	318778	Srirampur
Nil	318780	Talbahari
Nil	318782	Basudebpur
Nil	318783	Benodpur
Nil	318784	Rajhat
Nil	318785	Sasipur
Nil	318786	Dubrajpur
Nil	318787	Majhidanga
Nil	318789	Bidbihar
Nil	318791	Thakuranibazar
Nil	318794	Jamban
Nil	318806	Kotalpukur
Nil	318807	Masna
Nil	318814	Bramhangram
Nil	318818	Rakshitpur
Nil	318833	Beharpur
Nil	318834	Babnabera
Nil	318843	Bandra
Nil	318849	Mobarakganja
Nil	318855	Anandapur
Less than 5	318788	Dandeshwar
Less than 5	318797	Dihibeta
Less than 5	318799	Krishnapur
Less than 5	318801	Rautdih
Less than 5	318802	Kajladihi
Less than 5	318809	Bankati

Less than 5	318825	Saraswatiganja
Less than 5	318828	Pathardiha
Less than 5	318832	Banskopa
Less than 5	318845	Birudiha
Less than 5	318847	Nutunganj
Less than 5	318848	Sokna
Less than 5	318850	Napara
Less than 5	318851	Ayma Biswanathpur
Less than 5	318852	Gangbil
Less than 5	318853	Mahalchandni
Less than 5	318856	Shilampur
5 - 10	318795	Jatgaria
5 - 10	318800	Radhanagar
5 - 10	318810	Satkahania
5 - 10	318812	Radhamohanpur
5 - 10	318824	Malandighi
5 - 10	318827	Kandarkona
5 - 10	318838	Tilakchandrapur
5 - 10	318846	Manikara
5 - 10	318854	Panagar
11 - 20	318779	Kanchanpur
11 - 20	318796	Sibpur
11 - 20	318808	Nimtikari
11 - 20	318813	Shyambazar
11 - 20	318815	Raghunathpur
11 - 20	318823	Akandara
11 - 20	318830	Rupganj
11 - 20	318840	Ijjatganj
11 - 20	318841	Rajkusum
21 - 30	318781	Sundipur
21 - 30	318798	Nabagram
21 - 30	318811	Basudha
21 - 30	318819	Chua
21 - 30	318826	Hariki
21 - 30	318829	Kuldiha
21 - 30	318835	Keshabpur
21 - 30	318839	Garadaha
31 - 40	318792	Phuljhuri
31 - 40	318817	Telipara
31 - 40	318837	Domra
31 - 40	318858	Piariganj
41 - 50	318805	Banagram
41 - 50	318820	Bistupur
41 - 50	318836	Sundiara
41 - 50	318857	Paschim Gangarampur
41 - 50	318859	Dhobaru
51 - 75	318803	Garkilla Kherobari
51 - 75	318804	Gourangapur
51 - 75	318816	Jamdoba
76 and above	318842	Sadhumara
76 and above	318844	Brindabanpur

---

**CD Block : Ausgram - II (0123)**

---

Nil	318871	Parisha
Nil	318879	Bilaspur
Nil	318883	Sonaiaima Purba
Nil	318884	Ramnagar Chak

Nil	318885	Pondali
Nil	318890	Shyamsundarpur
Nil	318900	Bishnupur
Nil	318910	Majuria
Nil	318912	Chhota Ramchandrapur
Nil	318914	Arjuri
Nil	318916	Chak Tilang
Nil	318917	Tilang
Nil	318918	Ramhariapur
Nil	318931	Jalapur
Nil	318940	Radhaballabhpur
Nil	318956	Samantapara
Nil	318962	Purucha
Nil	318966	Brahmandihi
Nil	318969	Satla
Nil	318970	Aogram
Less than 5	318868	Kakra
Less than 5	318881	Sonai
Less than 5	318886	Dharala
Less than 5	318888	Kota Chandipur
Less than 5	318889	Balarampur
Less than 5	318893	Maukhira
Less than 5	318894	Harishpur
Less than 5	318896	Harinathpur
Less than 5	318897	Nawapara
Less than 5	318901	Genrai
Less than 5	318902	Gohalara
Less than 5	318913	Dhantor
Less than 5	318929	Pubar
Less than 5	318932	Khorda Dwariapur
Less than 5	318945	Jamtara
Less than 5	318948	Shiuli
Less than 5	318950	Kalajhuti
Less than 5	318953	Bahadurpur
Less than 5	318957	Gopalpota
Less than 5	318963	Bilshanda
Less than 5	318972	Bhiti
5 - 10	318870	Debshala
5 - 10	318874	Balarambati
5 - 10	318887	Raghunathpur
5 - 10	318898	Chhora
5 - 10	318899	Bhuyera
5 - 10	318909	Shrichandrapur
5 - 10	318930	Panduk
5 - 10	318934	Pratappur
5 - 10	318944	Suata
5 - 10	318965	Baksibad Pogram
5 - 10	318968	Budra
5 - 10	318971	Bagbati
11 - 20	318869	Pashchim Chandipur
11 - 20	318873	Bhatkunda
11 - 20	318877	Jinjira
11 - 20	318895	Akulia
11 - 20	318907	Amarpur
11 - 20	318908	Phanrijangal
11 - 20	318919	Dhonkora

11 - 20	318921	Ramnagar (Uttar)
11 - 20	318922	Khatnagar
11 - 20	318923	Kural
11 - 20	318924	Gopalpur
11 - 20	318926	Malacha
11 - 20	318927	Bankul
11 - 20	318938	Premganja
11 - 20	318942	Amrargar
11 - 20	318946	Jayrampur
11 - 20	318947	Eral
11 - 20	318949	Sar
11 - 20	318967	Bhedia
21 - 30	318892	Khandari
21 - 30	318906	Aduria
21 - 30	318920	Goswami Kanda Mullikpur
21 - 30	318935	Lachminarayanpur
21 - 30	318941	Panch Mahali
21 - 30	318951	Bijyapur
21 - 30	318952	Abhirampur
21 - 30	318959	Chak Radhamohanpur
21 - 30	318961	Nrisinapur
21 - 30	318964	Reora
31 - 40	318872	Mokota
31 - 40	318876	Baradoba
31 - 40	318878	Paduma
31 - 40	318955	Bhalki
41 - 50	318880	Gobindapur
41 - 50	318891	Gopalmath
41 - 50	318903	Jalikandar
41 - 50	318904	Hodogarya
41 - 50	318915	Rangakhila
41 - 50	318936	Babuisol
41 - 50	318954	Chandipur
51 - 75	318882	Sonaiaima
51 - 75	318925	Maliara
51 - 75	318937	Kuldiha
76 and above	318867	Chak Piariganj
76 and above	318875	Lakshminarayanpur Chak
76 and above	318928	Banktara
76 and above	318933	Radhamohanpur
76 and above	318939	Ramnagar
76 and above	318943	Dombandi

---

**CD Block : Ausgram - I (0124)**

---

Nil	318982	Telata
Nil	318984	Kumarganj
Nil	318992	Nabagram
Nil	318993	Sahapur
Nil	318994	Baburbandh
Nil	318996	Mallikpur
Nil	318997	Beluti
Nil	319004	Shitalgram
Nil	319005	Gobindapur Purbba
Nil	319008	Soara
Nil	319011	Parasurampur
Less than 5	318987	Ausgram
Less than 5	318990	Srikrishnapur



Less than 5	318995	Silut
Less than 5	318998	Beranda
Less than 5	318999	Jaykrishnapur
Less than 5	319009	Pichkuri
Less than 5	319014	Alutia (P)
Less than 5	319017	Gonna
Less than 5	319024	Bhota
5 - 10	318975	Purbba Tati
5 - 10	318986	Majhergram
5 - 10	318991	Nripatigram
5 - 10	319002	Batagram
5 - 10	319003	Gangarampur
5 - 10	319007	Digha
5 - 10	319019	Aligram
5 - 10	319023	Dignagar
5 - 10	319025	Takipur
5 - 10	319031	Belari
5 - 10	319032	Bara
11 - 20	318974	Ramchandrapur
11 - 20	318976	Ban Nabagram
11 - 20	318979	Warishpur
11 - 20	318980	Alefnagar
11 - 20	319000	Sundalpur
11 - 20	319010	Ukta
11 - 20	319012	Somaipur
11 - 20	319015	Shibada
11 - 20	319016	Dwariapur (P)
11 - 20	319020	Deasa
11 - 20	319021	Naoda
11 - 20	319022	Belgram
11 - 20	319027	Asinda
11 - 20	319029	Bhada
11 - 20	319033	Kayrapur
21 - 30	318989	Kurumba
21 - 30	319001	Kalyanpur
21 - 30	319006	Shibbati
21 - 30	319026	Chonari
21 - 30	319028	Brajapur
21 - 30	319030	Karanji
31 - 40	318985	Karatia
31 - 40	319013	Lakshmiganj
31 - 40	319018	Bhatgonna
51 - 75	318973	Bara Chatra
51 - 75	318981	Bahamanpur
51 - 75	318983	Jadabganj

---

**CD Block : Mangolkote (0125)**

---

Nil	319036	Tantbandi
Nil	319038	Debagram
Nil	319043	Mallikpur
Nil	319046	Chak Parag
Nil	319053	Barulia
Nil	319057	Gobindapur
Nil	319064	Bhinbhina
Nil	319065	Gatistha
Nil	319069	Jhilera
Nil	319070	Kotalghosh

Nil	319071	Siur
Nil	319072	Chakdaha
Nil	319073	Amdob
Nil	319075	Radhanagar
Nil	319077	Bamunara
Nil	319079	Pilsaan
Nil	319080	Chandra
Nil	319081	Aogram
Nil	319087	Atghara
Nil	319088	Puratan Kurgram
Nil	319089	Sagira
Nil	319091	Kogram
Nil	319096	Banpara
Nil	319099	Sakona
Nil	319101	Babladihi
Nil	319102	Palsona
Nil	319104	Bebucha
Nil	319107	Kunda
Nil	319108	Jartha
Nil	319109	Brahmapur
Nil	319110	Krishnabati
Nil	319112	Khudrun
Nil	319115	Mukha
Nil	319116	Bakulia
Nil	319117	Kankora
Nil	319118	Jaykrishnapur
Nil	319119	Madhpur
Nil	319120	Uttar Banpara
Nil	319121	Keotsa
Nil	319124	Majigram
Nil	319127	Bhalugram
Nil	319128	Sanri
Nil	319131	Uttar Brahmapur
Nil	319132	Syambazar
Nil	319134	Pindira
Nil	319136	Uttar Belgram
Nil	319138	Buinchi
Nil	319143	Balarampur
Nil	319145	Chaitanyapur
Nil	319148	Sitalgram
Nil	319151	Jagadishpur
Nil	319155	Belgram
Nil	319156	Saota
Nil	319157	Gobardhanpur
Nil	319158	Jabagram
Nil	319159	Bamungram
Nil	319165	Palashi
Less than 5	319034	Majkhanra
Less than 5	319035	Paschim Nabagram
Less than 5	319037	Uniatatarpur
Less than 5	319049	Balidanga
Less than 5	319066	Kashiara
Less than 5	319068	Lakhuria
Less than 5	319074	Paschim Gopalpur
Less than 5	319076	Sukhpukuria
Less than 5	319082	Mahartuba

Less than 5	319083	Khurtuba
Less than 5	319084	Deulia
Less than 5	319085	Sitahati
Less than 5	319086	Kalyanpur
Less than 5	319092	Nutanhat
Less than 5	319094	Halimpur
Less than 5	319095	Jhilu
Less than 5	319097	Mangalkot
Less than 5	319098	Purbba Nayapara
Less than 5	319100	Sankarpur
Less than 5	319103	Thengapara
Less than 5	319105	Bhatpara
Less than 5	319106	Sinut
Less than 5	319113	Ichhabargram
Less than 5	319114	Palisgram
Less than 5	319122	Maliara
Less than 5	319123	Chakulia
Less than 5	319125	Singat
Less than 5	319126	Mathrun
Less than 5	319129	Konarpur
Less than 5	319130	Kherua
Less than 5	319133	Dhanyarukhi
Less than 5	319135	Lakshmipur
Less than 5	319137	Kulsuna
Less than 5	319139	Durmut
Less than 5	319141	Murulia
Less than 5	319142	Purbba Gopalpur
Less than 5	319144	Jageswardihi
Less than 5	319146	Haripur
Less than 5	319147	Kaichar
Less than 5	319150	Nigan
Less than 5	319153	Chhota Poshla
Less than 5	319154	Gohagram
Less than 5	319160	Chak Kharija Kshirgram
Less than 5	319161	Kshirgram
Less than 5	319162	Kharija Kshirgram
Less than 5	319163	Ita
Less than 5	319164	Dharsona
5 - 10	319042	Ramnagar
5 - 10	319044	Sarangapur
5 - 10	319045	Sarulia
5 - 10	319050	Salanda
5 - 10	319111	Simulia
5 - 10	319140	Bankapasi
5 - 10	319149	Kanaidanga
11 - 20	319048	Jalpara
11 - 20	319051	Kalaipara
11 - 20	319052	Nawapara Irsanda
11 - 20	319054	Paligram
11 - 20	319060	Chanak
11 - 20	319062	Jayrampur
11 - 20	319063	Nayapara
11 - 20	319067	Taldanga
11 - 20	319078	Dwarshini
11 - 20	319152	Masaru
21 - 30	319040	Raghunathpur

21 - 30	319041	Palpara
21 - 30	319047	Ujirpur
21 - 30	319059	Gopalbera
31 - 40	319039	Keshabpur
31 - 40	319056	Narayanpur
31 - 40	319061	Baruipara
41 - 50	319055	Tikuri
41 - 50	319058	Krishnapur

---

CD Block : Ketugram - I (0126)

---

Nil	319166	Chechuri
Nil	319168	Mauri
Nil	319169	Majhina
Nil	319170	Kushutia
Nil	319171	Haldi
Nil	319174	Ichhapur
Nil	319179	Berugram
Nil	319180	Chinispur
Nil	319181	Biruri
Nil	319182	Kojalsa
Nil	319183	Kechunia
Nil	319184	Agardanga
Nil	319186	Kachutia
Nil	319189	Katandidanga
Nil	319190	Beninagar
Nil	319191	Gopalpur
Nil	319195	Kantadihi
Nil	319197	Sripur
Nil	319199	Komarpur
Nil	319200	Bamundi
Nil	319204	Raikhana
Nil	319208	Ehiapur
Nil	319209	Kanchra
Nil	319215	Bankui
Nil	319216	Narenga
Nil	319217	Chakdaha
Nil	319218	Noapara
Nil	319222	Jamalpur
Nil	319223	Ghatkuri
Nil	319224	Ganful
Nil	319226	Bakalsa
Nil	319229	Khalipur
Nil	319231	Hatpara
Less than 5	319167	Chakta
Less than 5	319172	Shrigrām
Less than 5	319175	Mahula
Less than 5	319176	Ankhona
Less than 5	319177	Murutia
Less than 5	319178	Morgram
Less than 5	319187	Malgram
Less than 5	319188	Murgram
Less than 5	319192	Amgaria
Less than 5	319193	Ujalpur
Less than 5	319194	Kulutia
Less than 5	319196	Kurmadanga
Less than 5	319198	Kandara
Less than 5	319201	Masundi

Less than 5	319202	Bahara
Less than 5	319203	Rajur
Less than 5	319205	Khanji
Less than 5	319206	Argun
Less than 5	319207	Khaspur
Less than 5	319210	Dadhia
Less than 5	319212	Serandi
Less than 5	319213	Palita
Less than 5	319219	Kulun
Less than 5	319220	Pandugram
Less than 5	319225	Bhandargaria
Less than 5	319227	Kulai
Less than 5	319228	Khatundi
Less than 5	319230	Mitratikuri
11 - 20	319214	Bira

---

CD Block : Ketugram - II (0127)

---

Nil	319233	Kandanag
Nil	319234	Nirol
Nil	319236	Dakshindihi
Nil	319238	Khenabanda
Nil	319239	Teora
Nil	319243	Maliha
Nil	319244	Chitahati
Nil	319249	Brahmadanga
Nil	319250	Ketugram
Nil	319257	Talari
Nil	319258	Nabagram
Nil	319264	Jhamatpur
Nil	319265	Anantapur
Nil	319268	Nutangram
Nil	319270	Char Sujapur
Nil	319272	Kamalabari
Nil	319273	Narayanpur
Nil	319274	Raghupur
Nil	319275	Kalyanpur
Nil	319276	Bishnupur
Nil	319278	Dattabati
Nil	319279	Naliapur
Nil	319280	Paschim Sujapur
Nil	319282	Naihati
Nil	319284	Enayetpur
Nil	319286	Begunkola (P)
Less than 5	319232	Loharundi
Less than 5	319235	Srirampur
Less than 5	319237	Kauri
Less than 5	319240	Billeswar Rasui
Less than 5	319241	Charkhi
Less than 5	319242	Komdanga
Less than 5	319245	Gurpara
Less than 5	319246	Taipur
Less than 5	319247	Kopa
Less than 5	319248	Purulia
Less than 5	319251	Pachandi
Less than 5	319252	Murundi
Less than 5	319253	Gomai
Less than 5	319254	Chak Kharulia

Less than 5	319255	Ambalgram
Less than 5	319260	Gangatikuri
Less than 5	319261	Balutia
Less than 5	319262	Birahimpur
Less than 5	319263	Baharan
Less than 5	319266	Keuguri
Less than 5	319267	Maugram
Less than 5	319271	Sujapur
Less than 5	319277	Shiruli
Less than 5	319281	Sitahati
Less than 5	319283	Uddharanpur
Less than 5	319285	Kankurhati
5 - 10	319256	Senpara
5 - 10	319259	Shiblun
5 - 10	319287	Sankhai
<hr/>		
<b>CD Block : Katwa - I (0128)</b>		
Nil	319288	Sunia
Nil	319289	Sahapur
Nil	319293	Nahata
Nil	319297	Khanerhat
Nil	319301	Rautara
Nil	319302	Goai
Nil	319305	Panchghara (P)
Nil	319308	Ekaihat
Nil	319309	Bikihat (P)
Nil	319312	Radhakrishnapur
Nil	319315	Mera
Nil	319316	Mostafapur
Nil	319317	Arangabad
Nil	319320	Karajgram
Nil	319321	Durga
Nil	319323	Alampur
Nil	319326	Barampur
Nil	319327	Debagram
Nil	319328	Arjundihi
Nil	319334	Katari
Nil	319338	Narsana
Nil	319343	Srirampur
Nil	319344	Depara
Nil	319345	Narayanpur
Nil	319352	Char Pataihat (P)
Less than 5	319290	Churpuni
Less than 5	319291	Baura
Less than 5	319294	Srikhanda
Less than 5	319295	Debkunda
Less than 5	319296	Kashigram
Less than 5	319298	Nanagar
Less than 5	319307	Mandalhat
Less than 5	319311	Khajurdihi
Less than 5	319313	Sudpur
Less than 5	319314	Chaudhak
Less than 5	319318	Purbba Bijnagar
Less than 5	319319	Kalyanbati
Less than 5	319322	Bandmura
Less than 5	319324	Ganfulia
Less than 5	319325	Gusumba

Less than 5	319329	Bholshuni
Less than 5	319330	Karulia
Less than 5	319331	Kaithan
Less than 5	319332	Kalsa
Less than 5	319333	Gidhgram
Less than 5	319335	Puini
Less than 5	319336	Sargram
Less than 5	319339	Chandrapur
Less than 5	319340	Bainchi
Less than 5	319341	Kamal
Less than 5	319342	Jamra
Less than 5	319346	Tikarkhanji
Less than 5	319347	Gopkhanji
Less than 5	319348	Nalahati
Less than 5	319349	Nasipur (P)
Less than 5	319350	Baghtikari (P)
Less than 5	319353	Paschim Bijnagar
5 - 10	319292	Baghtona
5 - 10	319299	Shrisuruvra
5 - 10	319303	Bandra
5 - 10	319304	Jajigram
11 - 20	319337	Elgram
31 - 40	319300	Parulia

---

CD Block : Katwa - II (0129)

---

Nil	319359	Dona
Nil	319361	Ulastikri
Nil	319362	Mejhiari
Nil	319363	Deriapur
Nil	319365	Ronda
Nil	319368	Baikunthapur
Nil	319369	Mulgram
Nil	319371	Amdanga
Nil	319375	Paikpara
Nil	319376	Islampur
Nil	319377	Char Brajanathpur
Nil	319378	Sahapur
Nil	319379	Birbegun
Nil	319383	Bishnupur
Nil	319387	Jamuna Patai
Nil	319388	Kumri
Nil	319389	Parasurampur
Nil	319392	Kabirajpur
Nil	319397	Chhota Kulgachhi
Nil	319399	Garagachhi
Nil	319400	Suagachhi
Nil	319402	Chhota Meigachhi
Nil	319408	Nutangram
Nil	319414	Gaurdanga
Nil	319415	Simulgachhi
Nil	319417	Mallikpur
Nil	319419	Amul
Nil	319421	Ghumuria
Nil	319422	Okidattapur
Less than 5	319355	Karui
Less than 5	319356	Kuara
Less than 5	319357	Auria

Less than 5	319358	Palashani
Less than 5	319360	Panjoa
Less than 5	319364	Shila
Less than 5	319366	Kurchi
Less than 5	319372	Musthuli
Less than 5	319373	Jagadanandapur
Less than 5	319374	Barakhanji
Less than 5	319380	Benga
Less than 5	319381	Nawapara
Less than 5	319382	Akhra
Less than 5	319385	Deasin
Less than 5	319386	Ramdaspur
Less than 5	319395	Agradwip
Less than 5	319396	Gazipur
Less than 5	319398	Bara Kulgachhi
Less than 5	319401	Khaspur
Less than 5	319403	Malancha
Less than 5	319404	Singi
Less than 5	319405	Ghoranas
Less than 5	319406	Chanduli
Less than 5	319407	Postgram
Less than 5	319409	Sribati
Less than 5	319410	Multi Krishnanagar
Less than 5	319412	Okarsha
Less than 5	319413	Bara Meigachhi
Less than 5	319416	Bhatna Pekua
Less than 5	319418	Chandpur
5 - 10	319393	Kshetpur Palashi
5 - 10	319394	Kalikapur
11 - 20	319390	Makhaltor
21 - 30	319367	Nandigram

---

**CD Block : Purbasthali - I (0130)**

---

Nil	319429	Sulantu
Nil	319430	Maudanga
Nil	319433	Mandra
Nil	319442	Lakshmanpur
Nil	319454	Belgaria
Nil	319455	Gokarna
Nil	319463	Betpukur
Nil	319468	Chak Rahatpur
Nil	319470	Ganganandapur
Nil	319472	Rajapur
Nil	319477	Masgaria
Nil	319478	Bachpur
Nil	319479	Malgaria
Nil	319496	Jialgaria
Nil	319506	Ghola
Nil	319509	Rahatpur
Nil	319510	Sinjuli
Less than 5	319423	Nama Bhandartikuri
Less than 5	319425	Paranpur
Less than 5	319427	Mahatapur
Less than 5	319428	Jahan Nagar
Less than 5	319431	Golahat
Less than 5	319432	Bhatra
Less than 5	319434	Balarampur



Less than 5	319439	Dogachhia
Less than 5	319440	Saidpur
Less than 5	319441	Mudafar Falahari
Less than 5	319445	Banki
Less than 5	319449	Bagpur
Less than 5	319450	Kachua
Less than 5	319452	Konrapur
Less than 5	319453	Gagra
Less than 5	319456	Karail
Less than 5	319458	Kusagaria
Less than 5	319461	Bhatsala
Less than 5	319464	Manganpur
Less than 5	319467	Champahati
Less than 5	319480	Naopara
Less than 5	319481	Maruidanga
Less than 5	319482	Sahazadpur
Less than 5	319483	Arjunpukur
Less than 5	319484	Kamalpur
Less than 5	319485	Satgaria
Less than 5	319486	Baradhek
Less than 5	319487	Dirghapara
Less than 5	319488	Kharashgram
Less than 5	319494	Ichhlampur
Less than 5	319495	Mahesgaria
Less than 5	319497	Nadanghat
Less than 5	319498	Kundapara
Less than 5	319503	Bhaidarpara
Less than 5	319505	Rajibpur
Less than 5	319507	Kansaripur
Less than 5	319508	Dakshinbati
Less than 5	319511	Samudragar
Less than 5	319512	Ningra
Less than 5	319513	Jalahati
Less than 5	319514	Paruldanga
5 - 10	319438	Dastipara
5 - 10	319444	Bamangaria
5 - 10	319447	Kurcha
5 - 10	319451	Minapur
5 - 10	319457	Dharmatala
5 - 10	319466	Chandpur
5 - 10	319476	Malatipur
5 - 10	319489	Bagiara
5 - 10	319490	Dhamai
5 - 10	319493	Shankra
5 - 10	319499	Gahak
5 - 10	319504	Seoragaria
5 - 10	319515	Goalpara
5 - 10	319516	Dhoba
11 - 20	319424	Bhandartikuri
11 - 20	319435	Sonarudra
11 - 20	319436	Polgram
11 - 20	319448	Ramchandrapur
11 - 20	319460	Atkadanga
11 - 20	319465	Rajyadharpara
11 - 20	319469	Kobla
11 - 20	319471	Bidyanagar

11 - 20	319475	Dakshin Chandipur
11 - 20	319501	Lakshmi para
11 - 20	319502	Jakar
11 - 20	319517	Panchlaki
21 - 30	319437	Haripur
21 - 30	319443	Bhaturia
21 - 30	319446	Satgachhia
21 - 30	319459	Damodarpara
21 - 30	319462	Shyampur
21 - 30	319500	Akabpur
31 - 40	319474	Sahapur

---

CD Block : Purbasthali - II (0131)

---

Nil	319524	Chandanpur Simuldanga
Nil	319527	Khar Dattapara
Nil	319528	Hapania
Nil	319529	Pathangram
Nil	319530	Gachha
Nil	319532	Harispur
Nil	319537	Santoshpur Pila
Nil	319538	Mamudpur
Nil	319541	Sarisha
Nil	319542	Jhaudanga
Nil	319545	Tegachhi
Nil	319546	Nowapara
Nil	319551	Rukuspur
Nil	319554	Kamalnagar
Nil	319555	Mertala
Nil	319559	Uttar Lakshmi pur
Nil	319561	Dhamas
Nil	319565	Nimdaha
Nil	319566	Nakadaha
Nil	319571	Joykrishnapur
Nil	319573	Haldipara
Nil	319574	Ghuni
Nil	319575	Satpota
Nil	319578	Barapara
Nil	319583	Dubrajpur
Nil	319585	Doghari
Nil	319596	Sajjara
Nil	319598	Simla
Nil	319599	Gopipur
Nil	319604	Belgachhi
Nil	319611	Khord Kaibati
Less than 5	319523	Bahara
Less than 5	319525	Chak Bahara
Less than 5	319526	Krishnabati
Less than 5	319531	Hatsiuri
Less than 5	319533	Madhupur
Less than 5	319535	Kanknal
Less than 5	319536	Uttar Shrirampur
Less than 5	319539	Patuli
Less than 5	319540	Kasipur
Less than 5	319543	Narayanpur
Less than 5	319544	Dampal
Less than 5	319550	Barea
Less than 5	319553	Majida

Less than 5	319556	Chandipur
Less than 5	319557	Char Chuadanga
Less than 5	319558	Atpara
Less than 5	319560	Sinhari
Less than 5	319562	Ukhra
Less than 5	319567	Palasberia
Less than 5	319568	Jamalpur
Less than 5	319572	Uttar Naopara
Less than 5	319576	Isabpur
Less than 5	319577	Muksimpara
Less than 5	319581	Sumuria
Less than 5	319582	Kuksimla
Less than 5	319590	Bagachra
Less than 5	319593	Muragachha
Less than 5	319595	Falea
Less than 5	319600	Kashthasali
Less than 5	319601	Chupi
Less than 5	319602	Purbbasthali
Less than 5	319603	Palaspuli
Less than 5	319605	Kumirpara
Less than 5	319606	Telinaopara
Less than 5	319607	Parulia
Less than 5	319609	Baidyapur
Less than 5	319612	Kaibati
5 - 10	319534	Chhatni
5 - 10	319548	Dafarpota
5 - 10	319563	Jajneswarpur
5 - 10	319569	Bodhsah
5 - 10	319570	Mahadebpur
5 - 10	319580	Sanghoshpara
5 - 10	319587	Sardanga
5 - 10	319589	Baragachhi
5 - 10	319610	Gobindapur
11 - 20	319564	Sarangpur
11 - 20	319584	Shipara
11 - 20	319586	Dhitpur
11 - 20	319588	Moail
11 - 20	319594	Hrishi
11 - 20	319608	Syambati
21 - 30	319579	Kubajpur
21 - 30	319592	Biswarambha
31 - 40	319549	Kamalapur
51 - 75	319591	Lohachur
76 and above	319597	Kuturia

---

**CD Block : Manteswar (0132)**

---

Nil	319613	Nabagram
Nil	319614	Ausgram
Nil	319618	Paikurmuri
Nil	319620	Chhota Dheria
Nil	319625	Kalui
Nil	319640	Bhadai
Nil	319643	Tajpur
Nil	319644	Kamra
Nil	319646	Budhpur
Nil	319647	Kuli
Nil	319648	Kalswar

Nil	319649	Balarampur
Nil	319655	Patikhaldanga
Nil	319659	Bhurkunda
Nil	319664	Purbba Khanpur
Nil	319666	Bamunpara
Nil	319667	Gulita Daspur
Nil	319669	Samaspur
Nil	319670	Harkadanga
Nil	319672	Nutangram
Nil	319673	Bara Kalmi
Nil	319675	Purbba Balarampur
Nil	319687	Hatdanga
Nil	319688	Chak Brahmapur
Nil	319689	Uttardihi
Nil	319690	Masdanga
Nil	319692	Brahmapur
Nil	319695	Mathura
Nil	319697	Chakdhabari
Nil	319699	Garsondanga
Nil	319700	Bandhupur
Nil	319702	Gohaildanga
Nil	319703	Baruna
Nil	319704	Purunia
Nil	319707	Basudebpur
Nil	319708	Safarda
Nil	319713	Bheti
Nil	319718	Bishnupur Chak
Nil	319735	Banpur
Nil	319747	Tentulia
Less than 5	319615	Belenda
Less than 5	319616	Phulgram
Less than 5	319617	Indrapuri
Less than 5	319619	Baghasan
Less than 5	319621	Ataspur
Less than 5	319622	Jaypur
Less than 5	319623	Khanpur
Less than 5	319624	Bhojpur
Less than 5	319626	Shushuna
Less than 5	319627	Ghoradanga
Less than 5	319628	Hosenpur
Less than 5	319632	Paschim Kharampur
Less than 5	319633	Tulla
Less than 5	319634	Bhandarpur
Less than 5	319635	Panbarea
Less than 5	319636	Shushuni
Less than 5	319637	Mulgram
Less than 5	319650	Sinhali
Less than 5	319651	Balijuri
Less than 5	319652	Jayrampur
Less than 5	319653	Monteswar
Less than 5	319654	Lohar
Less than 5	319656	Bharucha
Less than 5	319657	Daukadanga
Less than 5	319658	Patun
Less than 5	319660	Dhenua
Less than 5	319661	Golatum

Less than 5	319662	Sahazadpur
Less than 5	319668	Kasa
Less than 5	319671	Lohana
Less than 5	319674	Sirajpur
Less than 5	319676	Puthuri
Less than 5	319677	Bigha
Less than 5	319678	Denur
Less than 5	319679	Mausa
Less than 5	319680	Ibrambad
Less than 5	319681	Sahapur
Less than 5	319682	Ruigaria
Less than 5	319683	Kusumgram
Less than 5	319684	Kulut
Less than 5	319685	Akbarnagar
Less than 5	319686	Kanchandanga
Less than 5	319691	Kaigram
Less than 5	319693	Rautgram
Less than 5	319696	Hazrapur
Less than 5	319701	Mirgahar
Less than 5	319705	Raigram
Less than 5	319709	Mamudpur
Less than 5	319710	Dheur Chanda
Less than 5	319715	Karanda
Less than 5	319716	Bhagra
Less than 5	319719	Isnabuzruk
Less than 5	319720	Jamna
Less than 5	319721	Debpur
Less than 5	319722	Barandala
Less than 5	319723	Gangania
Less than 5	319725	Kule
Less than 5	319726	Purbba Mitani
Less than 5	319729	Mongalpur
Less than 5	319739	Purulia
Less than 5	319741	Dhanya Kherur
Less than 5	319742	Sonagachhi
Less than 5	319751	Bhelia
Less than 5	319752	Murulia
Less than 5	319753	Piagram
5 - 10	319629	Banui
5 - 10	319631	Paschim Mamudpur
5 - 10	319638	Sijna
5 - 10	319639	Ujna
5 - 10	319641	Kharampur
5 - 10	319694	Dwari
5 - 10	319732	Khordda Isna
5 - 10	319733	Ashuri
5 - 10	319736	Bamunia
5 - 10	319737	Khandra
5 - 10	319745	Majhergram
5 - 10	319748	Parguna
5 - 10	319750	Basatpur
5 - 10	319756	Gabrupur
11 - 20	319642	Jhikra
11 - 20	319698	Sutra
11 - 20	319711	Katsihi
11 - 20	319712	Fazalpur

11 - 20	319717	Piplan
11 - 20	319724	Laskarpur
11 - 20	319727	Shele
11 - 20	319731	Maraipiri
11 - 20	319738	Kuljora
11 - 20	319740	Sihigram
11 - 20	319744	Ganguria
11 - 20	319754	Dewangadi
21 - 30	319630	Gopalnagar
21 - 30	319734	Dewani
21 - 30	319755	Bhandar Bati
51 - 75	319746	Khorad
76 and above	319730	Chak Basupur

---

**CD Block : Bhatar (0133)**

---

Nil	319765	Banagram
Nil	319784	Kumarun
Nil	319792	Mandardihi
Nil	319806	Jhikardanga
Nil	319809	Bazar Mahammadpur
Nil	319825	Usha
Nil	319831	Bhairabpur
Nil	319833	Shikartor
Nil	319836	Purbba Ramchandrapur
Nil	319837	Kanpurhat
Nil	319841	Dhenria
Nil	319843	Salun
Nil	319850	Chandibati
Nil	319853	Kachgaria
Nil	319856	Nawada
Nil	319858	Ghugia
Less than 5	319757	Basatpur
Less than 5	319764	Ramchandrapur
Less than 5	319766	Nuta
Less than 5	319777	Banpash
Less than 5	319782	Ratanpur
Less than 5	319786	Shripur
Less than 5	319794	Eruar
Less than 5	319796	Kapshor
Less than 5	319803	Parhat
Less than 5	319814	Arra
Less than 5	319816	Balsidanga
Less than 5	319817	Belenda
Less than 5	319818	Nutangram
Less than 5	319819	Palar
Less than 5	319822	Bhatar
Less than 5	319823	Bamsor
Less than 5	319824	Muratipur
Less than 5	319827	Balgana
Less than 5	319828	Nityanandapur
Less than 5	319829	Santoshpur
Less than 5	319830	Kalapahari
Less than 5	319832	Pashala
Less than 5	319834	Haripur
Less than 5	319835	Tulsidanga
Less than 5	319838	Bhatakul
Less than 5	319844	Madhpur

Less than 5	319845	Nasigram
Less than 5	319846	Muraripur
Less than 5	319852	Katari
Less than 5	319855	Amarun
Less than 5	319860	Erachya
Less than 5	319861	Bijyapur
Less than 5	319862	Palsana
5 - 10	319758	Dangsara
5 - 10	319760	Berana
5 - 10	319768	Salkuni
5 - 10	319770	Mandarbatl
5 - 10	319773	Gramdihl
5 - 10	319774	Gholada
5 - 10	319775	Mohanpur
5 - 10	319776	Ambana
5 - 10	319788	Nurpur
5 - 10	319790	Jharul
5 - 10	319795	Serua
5 - 10	319798	Rajipur
5 - 10	319799	Panoa
5 - 10	319801	Basuda
5 - 10	319808	Bijipur
5 - 10	319813	Eora
5 - 10	319821	Kulchanda
5 - 10	319840	Selenda
5 - 10	319847	Kherur
5 - 10	319848	Chhatini
5 - 10	319849	Bara Belun
5 - 10	319851	Kulnagar
5 - 10	319854	Hanrgram
5 - 10	319857	Shunur
11 - 20	319759	Jaladgram
11 - 20	319761	Poalkura
11 - 20	319763	Daura
11 - 20	319769	Silakot
11 - 20	319772	Bigra
11 - 20	319778	Haribati
11 - 20	319791	Debpur
11 - 20	319797	Chandipur
11 - 20	319802	Khurul
11 - 20	319804	Nunari
11 - 20	319842	Kasigram
11 - 20	319863	Kubajpur
21 - 30	319767	Orgram
21 - 30	319771	Sonchalida
21 - 30	319781	Narayanpur
21 - 30	319783	Bamunara
21 - 30	319787	Kashipur
21 - 30	319789	Mahata
21 - 30	319793	Rampur
21 - 30	319805	Mahachanda
21 - 30	319810	Narjja
21 - 30	319811	Nabasta
21 - 30	319820	Sotkhali
31 - 40	319780	Dhandalsa
31 - 40	319785	Nrisinhapur

31 - 40	319800	Jhujkadanga
31 - 40	319812	Karjjana
41 - 50	319807	Kurumba
51 - 75	319779	Chandai
51 - 75	319815	Eora Chak
51 - 75	319839	Mukundapur

---

**CD Block : Galsi - I (0134)**

---

Nil	319876	Banagram
Nil	319886	Komarband
Nil	319888	Borachatra
Nil	319890	Durgapur
Nil	319894	Mallikpara
Nil	319895	Kalyanpur
Nil	319900	Khamargram
Nil	319907	Jot Kolkol
Nil	319911	Ranadi
Nil	319914	Mollatikari
Nil	319920	Nabakhanda
Nil	319925	Simasimi
Nil	319927	Naldanga
Nil	319939	Bhasapur
Nil	319942	Purandargar
Nil	319948	Haripur
Less than 5	319864	Dakshin Khara
Less than 5	319865	Naskarbandh
Less than 5	319866	Bharatpur
Less than 5	319867	Shaldanga
Less than 5	319868	Randiha
Less than 5	319869	Patihar
Less than 5	319870	Hansoa
Less than 5	319871	Chandra
Less than 5	319873	Maro
Less than 5	319874	Haora
Less than 5	319875	Amur
Less than 5	319877	Chandra Chak
Less than 5	319878	Chak Tentul
Less than 5	319880	Krishnarampur
Less than 5	319887	Narayanpur
Less than 5	319889	Sandipur
Less than 5	319891	Pardaha
Less than 5	319892	Bagabanpur
Less than 5	319893	Mankar
Less than 5	319896	Amarpur
Less than 5	319898	Garibbati
Less than 5	319899	Ghagra
Less than 5	319903	Nurkona
Less than 5	319904	Simnari
Less than 5	319908	Paraj
Less than 5	319909	Sihigram
Less than 5	319910	Bhimsara
Less than 5	319912	Bolpur
Less than 5	319913	Korakdal
Less than 5	319915	Jagulpara
Less than 5	319916	Loa
Less than 5	319917	Dharmapura
Less than 5	319918	Karkona



Less than 5	319919	Bamunapara
Less than 5	319921	Biringpur
Less than 5	319922	Shilla
Less than 5	319923	Ramgopalpur
Less than 5	319924	Kashpur
Less than 5	319926	Bikrampur
Less than 5	319928	Purangan
Less than 5	319930	Khanjuli
Less than 5	319931	Sundalpur
Less than 5	319932	Mallasarul
Less than 5	319933	Sirarai
Less than 5	319934	Bandutia
Less than 5	319935	Rampur
Less than 5	319937	Khuraj
Less than 5	319938	Sujapur
Less than 5	319940	Pursha
Less than 5	319944	Golgram
Less than 5	319946	Mahulara
5 - 10	319872	Arjjunpur
5 - 10	319881	Maugram
5 - 10	319936	Potna
5 - 10	319945	Bansujapur
11 - 20	319882	Kasba
11 - 20	319883	Joykrishnabati
11 - 20	319885	Sodepur
11 - 20	319897	Loapur
11 - 20	319901	Khanpara
11 - 20	319905	Rakona
11 - 20	319906	Jharul
11 - 20	319941	Kolkol
11 - 20	319947	Kutruki
21 - 30	319879	Fatepur
21 - 30	319884	Kendua Tikuri
21 - 30	319902	Kondaipur
31 - 40	319943	Uchchagram
76 and above	319929	Chak Khandajuli

---

**CD Block : Galsi - II (0135)**

---

Nil	319955	Patrahati
Nil	319972	Kanhati
Nil	319977	Dakshin Bhasapur
Nil	319979	Sonda
Nil	319981	Atushi
Nil	319984	Gopalpur
Nil	319985	Taherpur
Nil	319996	Sanota
Nil	319998	Dalpur
Less than 5	319952	Gopdal
Less than 5	319953	Gohagram
Less than 5	319954	Kaitara
Less than 5	319957	Askaran
Less than 5	319960	Bahirghanya
Less than 5	319961	Kurkuba
Less than 5	319962	Babla
Less than 5	319963	Galsi
Less than 5	319964	Dayalpur
Less than 5	319965	Khetura

Less than 5	319966	Irkona
Less than 5	319967	Bharichha
Less than 5	319968	Darbarpur
Less than 5	319970	Tentulmuri
Less than 5	319973	Mahara
Less than 5	319974	Mallikpur
Less than 5	319975	Bakta
Less than 5	319983	Dumur
Less than 5	319986	Dadpur
Less than 5	319987	Omarpur
Less than 5	319988	Nabagram
Less than 5	319992	Bhuri
Less than 5	319993	Dalimgarya
Less than 5	319999	Sarul
Less than 5	320001	Chakmuria
Less than 5	320002	Khano
Less than 5	320003	Chhotamure
Less than 5	320004	Pilgram
Less than 5	320008	Sankari
Less than 5	320014	Chandanpur
Less than 5	320016	Sasanga
Less than 5	320019	Ghosh Kamalpur
Less than 5	320021	Jujuti
Less than 5	320024	Konarpur
5 - 10	319956	Adra
5 - 10	319969	Gomai
5 - 10	319976	Garamba
5 - 10	319978	Mithapur
5 - 10	319982	Maszipur
5 - 10	319994	Kalna
5 - 10	319995	Balna
5 - 10	319997	Sridharpur
5 - 10	320000	Ura
5 - 10	320010	Hitta
5 - 10	320011	Kishorkona
5 - 10	320012	Satinandi
5 - 10	320013	Kurmuna
5 - 10	320017	Sanko
5 - 10	320022	Merual
11 - 20	319958	Brindabanpur
11 - 20	319971	Belan
11 - 20	319980	Sikarpur
11 - 20	319991	Parsura
11 - 20	320005	Jaykrishnapur
11 - 20	320006	Taranagar
11 - 20	320015	Belgram
11 - 20	320020	Ketna
11 - 20	320023	Syamsundarpur
21 - 30	319959	Shrirampur
21 - 30	319990	Itaru
31 - 40	320018	Mohanpur
41 - 50	319989	Chakalam
51 - 75	320009	Channa
76 and above	320007	Mauri

---

CD Block : Burdwan - I (0136)

Nil

320030

Patikirtipur

---

Nil	320047	Khargeswar (P)
Nil	320048	Idilpur (P)
Nil	320052	Katrapota (P)
Nil	320053	Bongpur (P)
Nil	320062	Gopalbati
Nil	320091	Nabagram
Less than 5	320033	Alampur
Less than 5	320038	Chandul
Less than 5	320039	Jhinguti
Less than 5	320040	Nababhat
Less than 5	320041	Isufabad
Less than 5	320045	Belkash
Less than 5	320049	Fakirpur
Less than 5	320050	Kanchannarar (P)
Less than 5	320054	Krishnapur
Less than 5	320055	Jotgoda
Less than 5	320056	Bidchhala
Less than 5	320063	Khetia
Less than 5	320065	Malkita
Less than 5	320067	Chamardighi
Less than 5	320068	Barasat
Less than 5	320071	Tentulia
Less than 5	320072	Shonpur
Less than 5	320076	Jamar
Less than 5	320077	Rayan
Less than 5	320078	Sadhanpur (P)
Less than 5	320080	Jamalpur
Less than 5	320081	Sapar
Less than 5	320082	Chandutia
Less than 5	320083	Kaligram
Less than 5	320084	Parui
Less than 5	320085	Kurman
Less than 5	320088	Ramchandrapur
Less than 5	320090	Baman Sirajpur
Less than 5	320092	Bandul
Less than 5	320094	Neragohalia
Less than 5	320095	Nityanandapur
Less than 5	320096	Pure Balisa
Less than 5	320097	Kamarkita
Less than 5	320100	Bakalsa
5 - 10	320025	Pilkhuri
5 - 10	320034	Talit
5 - 10	320037	Amar
5 - 10	320042	Kasimpur
5 - 10	320043	Matial
5 - 10	320044	Nala
5 - 10	320051	Birutikri
5 - 10	320057	Saraitikar
5 - 10	320061	Simdali
5 - 10	320066	Kharjuli
5 - 10	320070	Daspur
5 - 10	320073	Bhita
5 - 10	320075	Raypur
5 - 10	320086	Chhota Belun
5 - 10	320089	Sirajpur
5 - 10	320093	Bhandardihi

5 - 10	320099	Faridpur
11 - 20	320026	Jagadabad
11 - 20	320027	Mahinagar
11 - 20	320028	Haldi
11 - 20	320029	Kashiara
11 - 20	320031	Gopalpur
11 - 20	320032	Jiara
11 - 20	320035	Baghar
11 - 20	320036	Nutangram
11 - 20	320046	Baharpur
11 - 20	320058	Palitpur
11 - 20	320059	Diuri
11 - 20	320060	Kamnara
11 - 20	320064	Tentral
11 - 20	320069	Tubgram
21 - 30	320079	Kantia
31 - 40	320074	Khaidya
76 and above	320087	Ichharambati

---

**CD Block : Burdwan - II (0137)**

---

Nil	320105	Kadigachha
Nil	320115	Shrirampur
Nil	320143	Sahapur
Less than 5	320110	Ichhlabad (P)
Less than 5	320111	Kanainatshal (P)
Less than 5	320113	Gopalnagar (P)
Less than 5	320119	Chaitpur
Less than 5	320129	Basatpur
Less than 5	320130	Kusha
Less than 5	320133	Palasi
Less than 5	320137	Kashta Kurumba
Less than 5	320141	Karori
Less than 5	320142	Sadya
Less than 5	320144	Debagram
Less than 5	320145	Balgana
Less than 5	320147	Shukur
Less than 5	320162	Shuhari
Less than 5	320165	Ghatshila
Less than 5	320166	Putunda
Less than 5	320167	Saktigar
Less than 5	320168	Amra
Less than 5	320171	Jafrabad
Less than 5	320176	Tatkhanda
Less than 5	320179	Saligram
5 - 10	320112	Alisha
5 - 10	320114	Becharhat (P)
5 - 10	320118	Kanthalgachhi
5 - 10	320131	Korar
5 - 10	320135	Kadra
5 - 10	320136	Samanti
5 - 10	320146	Purbba Malkita
5 - 10	320157	Purbba Krishnapur
5 - 10	320161	Ataghar
5 - 10	320169	Belna
5 - 10	320174	Totpara
5 - 10	320175	Barshul
5 - 10	320177	Dakshin Gopalpur

11 - 20	320107	Nandara
11 - 20	320108	Dangachha
11 - 20	320109	Bamchandaipur
11 - 20	320116	Hatsimul
11 - 20	320123	Jotram
11 - 20	320124	Durgabati
11 - 20	320125	Baikunthapur
11 - 20	320127	Naopara
11 - 20	320148	Hatgobindapur
11 - 20	320149	Banagram
11 - 20	320156	Sonakur
11 - 20	320158	Tajpur
11 - 20	320163	Jarur
11 - 20	320170	Manik Hati
11 - 20	320178	Chakundi
11 - 20	320181	Barshua
11 - 20	320184	Ausha
11 - 20	320186	Begut
11 - 20	320187	Nabastha
11 - 20	320189	Paschim Chandipur
11 - 20	320191	Palsit
11 - 20	320192	Bhaita
21 - 30	320117	Pamra
21 - 30	320121	Kandarsona
21 - 30	320122	Nandur
21 - 30	320126	Aswatthagaria
21 - 30	320140	Sialdaha (P)
21 - 30	320173	Baje Salepur
21 - 30	320182	Hariagram
21 - 30	320185	Palsha
21 - 30	320188	Karanda
21 - 30	320190	Khargram
31 - 40	320106	Kalyanpur
31 - 40	320120	Amirpur
31 - 40	320128	Syamsundarpur
31 - 40	320150	Hatkanda
31 - 40	320153	Raipur
31 - 40	320159	Purbba Kashiara
31 - 40	320160	Ramnagar
31 - 40	320164	Saiadpur Chak
31 - 40	320172	Kalinagar
31 - 40	320183	Bodhpur
41 - 50	320155	Sehara
51 - 75	320154	Mahipal
51 - 75	320180	Gangua
76 and above	320139	Nathpur

---

**CD Block : Memari - I (0138)**

---

Nil	320241	Hingalgaria
Nil	320245	Dandur
Nil	320248	Talchini
Nil	320249	Baharampur
Less than 5	320232	Rasulpur
Less than 5	320242	Tatarpur
Less than 5	320247	Bagila
Less than 5	320250	Krishnapur
Less than 5	320259	Gantar

Less than 5	320262	Shriharipur
Less than 5	320263	Partona
Less than 5	320281	Nalsara
Less than 5	320291	Shashinara
5 - 10	320198	Palla
5 - 10	320199	Chanchal
5 - 10	320201	Nagarkona
5 - 10	320208	Daluibazar
5 - 10	320226	Brahmanpara
5 - 10	320229	Sanui
5 - 10	320230	Chak Nara
5 - 10	320231	Baidyadanga
5 - 10	320234	Salda
5 - 10	320235	Kenna
5 - 10	320236	Bahara
5 - 10	320237	Mahesdanga
5 - 10	320239	Kathalgachhi
5 - 10	320253	Durgadanga
5 - 10	320261	Mandaljana
5 - 10	320271	Sitarambati
5 - 10	320273	Taharpur
5 - 10	320285	Mabarakpur
5 - 10	320287	Jayrampur
5 - 10	320290	Amudpur
5 - 10	320293	Nudipur
5 - 10	320298	Durgapur
5 - 10	320303	Benapur
11 - 20	320195	Paschim Memari
11 - 20	320196	Pingur
11 - 20	320197	Dadpur
11 - 20	320203	Mamudpur
11 - 20	320206	Sekhpur
11 - 20	320207	Belut
11 - 20	320209	Paschim Tazpur
11 - 20	320210	Ulara
11 - 20	320211	Telsara
11 - 20	320213	Kashiara
11 - 20	320215	Kamalpur
11 - 20	320216	Uttar Radhakantapur
11 - 20	320219	Katna
11 - 20	320227	Gopinathpur
11 - 20	320228	Keja
11 - 20	320233	Deule
11 - 20	320238	Jotkanu
11 - 20	320240	Nimo
11 - 20	320251	Kiskinda
11 - 20	320255	Iswampur
11 - 20	320260	Andur
11 - 20	320275	Palta
11 - 20	320276	Jot Chaitanya
11 - 20	320277	Chhota Dhamas
11 - 20	320280	Gobindapur
11 - 20	320282	Gouripur
11 - 20	320283	Dharmma Simla
11 - 20	320286	Punyagram
11 - 20	320296	Ilamdanga

11 - 20	320302	Katapur
21 - 30	320194	Konarpara
21 - 30	320205	Nabagram
21 - 30	320212	Kole
21 - 30	320214	Mallikpur
21 - 30	320218	Balidanga
21 - 30	320224	Nihshanka
21 - 30	320225	Amadpur
21 - 30	320244	Barar
21 - 30	320246	Dilalpur
21 - 30	320252	Bahabpur
21 - 30	320254	Merua
21 - 30	320256	Bijra
21 - 30	320264	Panchkhea
21 - 30	320266	Deha
21 - 30	320268	Hatbaksa
21 - 30	320269	Harirambati
21 - 30	320272	Purbba Kasiara
21 - 30	320284	Nishiragar
21 - 30	320289	Maheshpur
21 - 30	320292	Kalshi
21 - 30	320294	Shimla
21 - 30	320297	Shura
21 - 30	320299	Chotkhanda
21 - 30	320301	Maglampur
31 - 40	320200	Genraghata
31 - 40	320202	Sahapur
31 - 40	320204	Bharpota
31 - 40	320220	Purbba Shrirampur
31 - 40	320221	Patra
31 - 40	320222	Debpur
31 - 40	320223	Barea
31 - 40	320243	Kailashpur
31 - 40	320257	Sankarpur
31 - 40	320265	Magra
31 - 40	320267	Ghosh
31 - 40	320274	Ichhabacha
31 - 40	320278	Debipur
31 - 40	320295	Sonara
31 - 40	320300	Shyamnagar
41 - 50	320270	Chhilinda
41 - 50	320279	Chaupira
41 - 50	320305	Krishnajibanpur
51 - 75	320288	Kabirpur
51 - 75	320304	Birshimul
76 and above	320217	Sahanagar

---

**CD Block : Memari - II (0139)**

---

Nil	320308	Bhagabanpur
Nil	320310	Sargachhi
Nil	320316	Kantabari
Nil	320321	Kantipur
Less than 5	320307	Malamba
Less than 5	320309	Bamunia
Less than 5	320311	Haladharpur
Less than 5	320312	Unte
Less than 5	320313	Mandalgram

Less than 5	320315	Dhipalashan
Less than 5	320320	Barari
Less than 5	320327	Barkona
Less than 5	320331	Paikara
Less than 5	320333	Baragram
Less than 5	320348	Bilbari
Less than 5	320361	Shikarpur
Less than 5	320390	Sarra
5 - 10	320314	Barapalashan
5 - 10	320319	Kalyanpur
5 - 10	320328	Basatpur
5 - 10	320330	Mashagaria
5 - 10	320334	Naohati
5 - 10	320337	Chandipur
5 - 10	320343	Ashapur
5 - 10	320345	Bishkopa
5 - 10	320360	Rukashpur
5 - 10	320362	Bitra
11 - 20	320325	Melna
11 - 20	320341	Dhunai
11 - 20	320344	Ghoshpur
11 - 20	320346	Begunia
11 - 20	320347	Dakhalpur
11 - 20	320349	Naopara
11 - 20	320352	Bamunpukur
11 - 20	320358	Mahishanga
11 - 20	320363	Sahazadpur
11 - 20	320364	Siddharia
11 - 20	320369	Baneswarpur
11 - 20	320373	Jakra
11 - 20	320375	Goaldingi
11 - 20	320376	Harkala
11 - 20	320377	Shridharpur
11 - 20	320380	Rokanpur
11 - 20	320383	Ganti
11 - 20	320384	Parhati
11 - 20	320387	Kasipur
11 - 20	320388	Nandiara
11 - 20	320389	Tantibaksa
11 - 20	320392	Taralpur
21 - 30	320318	Bijur
21 - 30	320329	Kuchut
21 - 30	320336	Akalia
21 - 30	320339	Jabui
21 - 30	320340	Jaggeswar
21 - 30	320350	Nanna
21 - 30	320353	Ahira
21 - 30	320354	Satgachhia
21 - 30	320355	Ranihati
21 - 30	320356	Farakpur
21 - 30	320357	Bishnupur
21 - 30	320359	Mahishpur
21 - 30	320365	Makra
21 - 30	320366	Bohar
21 - 30	320370	Senpur
21 - 30	320371	Mutra



21 - 30	320372	Barwa
21 - 30	320381	Gandhapur
21 - 30	320382	Kanpur
21 - 30	320386	Tajpur
21 - 30	320395	Kalibele
31 - 40	320317	Gorapur
31 - 40	320322	Banagram
31 - 40	320326	Kaleswar
31 - 40	320332	Baje Rasulpur
31 - 40	320338	Kabastikri
31 - 40	320351	Jhikra
31 - 40	320368	Chak Balaram
31 - 40	320378	Kanthalia
31 - 40	320385	Madhupur
41 - 50	320323	Bhandul
41 - 50	320367	Moshra
41 - 50	320374	Rayati
41 - 50	320394	Barasat
51 - 75	320324	Rean
51 - 75	320342	Belui
51 - 75	320379	Chak Narayan
51 - 75	320391	Khayerpur
51 - 75	320393	Banshipur

---

**CD Block : Kalna - I (0140)**

---

Nil	320399	Paschim Sahapur
Nil	320409	Jurepara
Nil	320411	Karpurdanga
Nil	320418	Dhaleswar
Nil	320480	Hatkalna
Nil	320487	Bijra
Nil	320488	Rustampur
Nil	320492	Kalna (P)
Less than 5	320405	Hosenabad
Less than 5	320406	Rampur
Less than 5	320408	Jotshyam
Less than 5	320410	Begpur
Less than 5	320422	Khalispur
Less than 5	320433	Pardupsa
Less than 5	320434	Kutirdanga
Less than 5	320440	Mrijapur
Less than 5	320441	Malatipur
Less than 5	320443	Gramkalna
Less than 5	320446	Krishnapur
Less than 5	320447	Sondalpur
Less than 5	320451	Maslandapur
Less than 5	320461	Sultanpur
Less than 5	320472	Salghara
Less than 5	320475	Faringgachhi
Less than 5	320479	Krishnadebpur
Less than 5	320481	Rangapara
Less than 5	320482	Dharmmadanga
Less than 5	320485	Singrail
Less than 5	320490	Koyaldanga
Less than 5	320493	Rameswarpur (P)
5 - 10	320397	Parashapur
5 - 10	320401	Baruha

5 - 10	320404	Pathardanga
5 - 10	320420	Rasulpur
5 - 10	320423	Raniband
5 - 10	320424	Guptipur
5 - 10	320428	Muragachha
5 - 10	320430	Manikhar
5 - 10	320435	Dupsa
5 - 10	320436	Uttar Rameswarpur
5 - 10	320438	Nandai
5 - 10	320442	Nagargachhi
5 - 10	320448	Sargaria
5 - 10	320458	Kasimpur
5 - 10	320462	Isabpur
5 - 10	320466	Basatpur
5 - 10	320468	Radhanagar
5 - 10	320477	Bhabanipur
5 - 10	320483	Moktarpur
5 - 10	320484	Tamasapur
5 - 10	320494	Madhuban (P)
11 - 20	320398	Ghanashyampur
11 - 20	320402	Beshbati
11 - 20	320403	Indrapur
11 - 20	320415	Narayanpur
11 - 20	320426	Sankati
11 - 20	320432	Kharinan
11 - 20	320449	Bridhdhpara
11 - 20	320452	Simlon
11 - 20	320453	Atgharia
11 - 20	320455	Nischintapur
11 - 20	320456	Kandarpabati
11 - 20	320457	Bhatra
11 - 20	320459	Uplati
11 - 20	320460	Nawapara
11 - 20	320463	Gopalpur
11 - 20	320465	Hatbele
11 - 20	320467	Alagari
11 - 20	320486	Shikarpur
21 - 30	320396	Baghadanga
21 - 30	320400	Khorda Bitra
21 - 30	320414	Taipara
21 - 30	320416	Bherua
21 - 30	320417	Chaugharia
21 - 30	320419	Utra
21 - 30	320421	Harsuna
21 - 30	320425	Kakuria
21 - 30	320427	Naopara
21 - 30	320429	Medgachhi
21 - 30	320431	Kadipur
21 - 30	320444	Belkuli
21 - 30	320450	Madhupur
21 - 30	320464	Hridaypur
21 - 30	320469	Deara
21 - 30	320470	Sehara
21 - 30	320473	Keshabpur
21 - 30	320478	Mirzabati
31 - 40	320407	Ramanandapur

31 - 40	320412	Kulara
31 - 40	320413	Rajkhara
31 - 40	320439	Durgapur
31 - 40	320445	Niralgachhi
31 - 40	320454	Surjapur
31 - 40	320471	Madanhasa
31 - 40	320474	Khaspur
31 - 40	320476	Badhgachhi
31 - 40	320491	Mirpur
41 - 50	320437	Khanpur

---

**CD Block : Kalna - II (0141)**

---

Nil	320545	Kaparpur
Nil	320551	Dakshin Goara
Nil	320563	Kuledaha
Nil	320574	Shrirampur
Nil	320576	Khagrakur
Nil	320578	Hijli
Nil	320579	Chak Simla
Nil	320581	Jhero Jamirtala
Nil	320587	Kelenai
Nil	320591	Burumpara
Nil	320595	Kutabpur
Nil	320607	Angarson
Less than 5	320511	Jhikra
Less than 5	320541	Dakshin Nawapara
Less than 5	320561	Umarpur
Less than 5	320566	Medgachhi Paikpara
Less than 5	320567	Satapati
Less than 5	320568	Bundebaj
Less than 5	320572	Kusdanga
Less than 5	320573	Ara
Less than 5	320575	Rahatpur
5 - 10	320506	Balia
5 - 10	320520	Bhurkunda
5 - 10	320530	Mirhat
5 - 10	320560	Nepakuli
5 - 10	320564	Hanspukur (P)
5 - 10	320569	Barasat
5 - 10	320580	Banshai
5 - 10	320582	Boalia
5 - 10	320585	Maheswarpur
5 - 10	320588	Dwariatan
5 - 10	320594	Ichhapur
5 - 10	320596	Dakshin Krishnapur
5 - 10	320597	Dakshin Durgapur
11 - 20	320500	Suipara
11 - 20	320502	Baitipara
11 - 20	320503	Sadhpukharia
11 - 20	320504	Rukashpur
11 - 20	320507	Akalpaush
11 - 20	320509	Bajitpur
11 - 20	320519	Gopaldaspur
11 - 20	320521	Damdama
11 - 20	320522	Potanai
11 - 20	320526	Balindar
11 - 20	320529	Baidyapur

11 - 20	320531	Narikeldanga
11 - 20	320535	Udaypur
11 - 20	320539	Kumarpara
11 - 20	320540	Singarkon
11 - 20	320550	Chagram
11 - 20	320552	Noara
11 - 20	320553	Arbelia
11 - 20	320555	Jaypur
11 - 20	320559	Kadamba
11 - 20	320562	Jiudhara (P)
11 - 20	320570	Purbba Sahapur
11 - 20	320571	Kalyanpur
11 - 20	320583	Hatgachha
11 - 20	320586	Ekchaka
11 - 20	320589	Jharubati
11 - 20	320590	Dafarpur
11 - 20	320601	Chhota Baharkuli
11 - 20	320603	Arjuna
11 - 20	320608	Rameswar
21 - 30	320498	Mainagari
21 - 30	320499	Kutubpur
21 - 30	320501	Tehata
21 - 30	320505	Anukhal
21 - 30	320508	Narenga
21 - 30	320510	Agradaha
21 - 30	320517	Biruha
21 - 30	320523	Bara Dhamas
21 - 30	320534	Panchrakhi
21 - 30	320536	Anakha
21 - 30	320537	Kulepara
21 - 30	320538	Singa
21 - 30	320543	Patilpara
21 - 30	320544	Bara Baharkuli
21 - 30	320547	Kulti
21 - 30	320548	Simla
21 - 30	320549	Badla
21 - 30	320554	Kadiara
21 - 30	320556	Bhabanandapur
21 - 30	320557	Goda Gobindabati
21 - 30	320565	Satgachhi
21 - 30	320577	Beguni
21 - 30	320599	Paharpur
21 - 30	320600	Pathar Ghata
21 - 30	320602	Kasipur
21 - 30	320606	Pindira
31 - 40	320512	Usmanpur
31 - 40	320513	Sabidpur
31 - 40	320527	Tola
31 - 40	320528	Tala
31 - 40	320533	Hasanhati
31 - 40	320546	Kola
31 - 40	320558	Madhubati
31 - 40	320584	Bazar Krishnapur
31 - 40	320598	Dampara
31 - 40	320604	Kaigaria
41 - 50	320516	Masidpur

41 - 50	320532	Amdabad
51 - 75	320514	Atkatia
51 - 75	320518	Santoshpur
51 - 75	320524	Shibpur
51 - 75	320525	Jayrampur
51 - 75	320542	Saidpur
51 - 75	320592	Bahara
51 - 75	320593	Panchdeuli
51 - 75	320609	Kanibamni
76 and above	320515	Bardalia
76 and above	320605	Suye

---

**CD Block : Jamalpur (0142)**

---

Nil	320614	Haibatpur
Nil	320618	Krishnapur
Nil	320674	Dhap Dhara
Nil	320676	Paikpara
Nil	320681	Kora
Nil	320685	Daspur
Less than 5	320615	Chalbalpur
Less than 5	320616	Kanakpur
Less than 5	320617	Sadipur
Less than 5	320635	Faimpur
Less than 5	320637	Ruda
Less than 5	320642	Berugram
Less than 5	320643	Balarampur
Less than 5	320647	Jotshriram
Less than 5	320648	Jotdakshin
Less than 5	320649	Sahhosenpur
Less than 5	320651	Kubajpur
Less than 5	320653	Kalna
Less than 5	320656	Jot Raghav
Less than 5	320657	Radhaballabbati
Less than 5	320659	Uttar Mohanpur
Less than 5	320660	Halara
Less than 5	320662	Sajipur
Less than 5	320665	Paratal
Less than 5	320668	Ramchandrapur
Less than 5	320672	Satgharia
Less than 5	320673	Bara Tikra
Less than 5	320675	Sonar Garia
Less than 5	320677	Muidipur
Less than 5	320678	Nandanpur
Less than 5	320679	Ujirpur
Less than 5	320680	Reshalatpur
Less than 5	320682	Siali
Less than 5	320683	Amarpur
Less than 5	320686	Antpara
Less than 5	320696	Narayanpur
Less than 5	320705	Bahadurpur
Less than 5	320723	Gopalpur
Less than 5	320730	Ajapur
5 - 10	320613	Jamdaha
5 - 10	320621	Chouberia
5 - 10	320644	Kalera
5 - 10	320650	Haragobindapur
5 - 10	320652	Shura

5 - 10	320669	Chak Dighi
5 - 10	320684	Dakshin Mohanpur
5 - 10	320688	Mirzzapur
5 - 10	320699	Shrimanpur
5 - 10	320722	Amra
5 - 10	320731	Chak Muzafarpur
11 - 20	320612	Chak Shanjadi
11 - 20	320619	Dadpur
11 - 20	320620	Habaspur
11 - 20	320622	Ballabhbat
11 - 20	320623	Masagram
11 - 20	320624	Biswambharpur
11 - 20	320627	Basishtapur
11 - 20	320628	Keliri
11 - 20	320629	Sanchra
11 - 20	320640	Selimabad
11 - 20	320641	Sarangpur
11 - 20	320646	Shrikrishnapur
11 - 20	320654	Kanshra
11 - 20	320655	Khanpur
11 - 20	320663	Harekrishnapur
11 - 20	320687	Ramkrishnapur
11 - 20	320689	Pranballabhpur
11 - 20	320690	Madhabpur
11 - 20	320691	Dumo
11 - 20	320693	Gureghar
11 - 20	320695	Mahishgaria
11 - 20	320700	Siptai
11 - 20	320701	Ilampur
11 - 20	320702	Bhairabpur
11 - 20	320706	Janakibati
11 - 20	320709	Itla
11 - 20	320715	Dogachhia
11 - 20	320720	Siromani
11 - 20	320724	Jaugram
11 - 20	320727	Mayna
11 - 20	320728	Kulingram
21 - 30	320611	Shambhupur
21 - 30	320625	Ruppur
21 - 30	320626	Nabagram
21 - 30	320630	Ajhapur
21 - 30	320631	Purbba Sadipur
21 - 30	320632	Shalmula
21 - 30	320633	Dattapur
21 - 30	320638	Hiranyagram
21 - 30	320639	Krishnachandrapur
21 - 30	320645	Rajarampur
21 - 30	320658	Jotkrishtai
21 - 30	320667	Jotsubal
21 - 30	320670	Shukpur
21 - 30	320671	Jargram
21 - 30	320692	Baidyabatipur
21 - 30	320697	Mathurapur
21 - 30	320716	Astai
21 - 30	320717	Panch Shimul
21 - 30	320721	Abujhati

21 - 30	320726	Ilsara
21 - 30	320732	Dattapara
31 - 40	320661	Betragar
31 - 40	320664	Basantapur
31 - 40	320698	Bishnubati
31 - 40	320711	Napara
31 - 40	320712	Sahapur
31 - 40	320714	Mahindar
31 - 40	320719	Keotara
41 - 50	320634	Dhuluk
41 - 50	320636	Parbbatpur
41 - 50	320666	Gopikantapur
41 - 50	320704	Gohaldaha
41 - 50	320708	Bag Kalapahar
41 - 50	320718	Dastanpur
51 - 75	320694	Tilkuria
51 - 75	320703	Pirijpur
51 - 75	320725	Jajanpur
51 - 75	320729	Gangarambati
76 and above	320707	Khordpalasi
76 and above	320733	Kamalpur

---

**CD Block : Raina - I (0143)**

---

Nil	320737	Jamna
Nil	320750	Jamui
Nil	320752	Khemta
Nil	320757	Basudebpur
Nil	320759	Sankarpur
Nil	320764	Shibpur
Nil	320768	Pirijpur
Nil	320777	Sekhpur
Nil	320784	Burar
Nil	320787	Chandipur
Nil	320789	Bora
Nil	320790	Ujirhati
Nil	320798	Mathnurpur
Nil	320802	Muktipur
Nil	320803	Khalina
Nil	320805	Rasulpur
Nil	320807	Jamaipota
Nil	320809	Jagatpur
Nil	320810	Dakshinkul
Nil	320816	Mugura
Nil	320820	Uchitpur
Nil	320822	Pipila
Nil	320824	Bokra
Nil	320830	Bayra
Nil	320831	Rupsona
Nil	320833	Birampur
Nil	320836	Hariharpur
Nil	320837	Fatepur
Nil	320839	Bisweswarbati
Less than 5	320735	Babarakpur
Less than 5	320736	Machhkhara
Less than 5	320743	Joisadi
Less than 5	320744	Belshar
Less than 5	320745	Samaspur

Less than 5	320749	Kukura
Less than 5	320753	Purshuna
Less than 5	320754	Ahladipur
Less than 5	320760	Shripur
Less than 5	320763	Bantir
Less than 5	320778	Baliarpur
Less than 5	320779	Kulia
Less than 5	320783	Baharampur
Less than 5	320788	Konakrishnapur
Less than 5	320793	Bendua
Less than 5	320797	Ausara
Less than 5	320808	Meral
Less than 5	320811	Bora
Less than 5	320812	Balagar
Less than 5	320813	Deriapur
Less than 5	320814	Astikur
Less than 5	320817	Belur
Less than 5	320818	Sakita
Less than 5	320821	Hakrishnapur
Less than 5	320823	Ibidpur
Less than 5	320825	Narayanpur
Less than 5	320826	Bidyamidhi
Less than 5	320827	Sahajpur
Less than 5	320829	Alalpur
Less than 5	320834	Maheshbati
Less than 5	320835	Jot Rajaram
Less than 5	320841	Rambati
Less than 5	320843	Bhagabatipur
5 - 10	320734	Chak Purohit
5 - 10	320738	Bandgachha
5 - 10	320740	Salgachha
5 - 10	320742	Jot Silam
5 - 10	320746	Gopalpur
5 - 10	320748	Sipta
5 - 10	320751	Fakirpur
5 - 10	320755	Nandal
5 - 10	320761	Shyamdasbati
5 - 10	320765	Bamunia
5 - 10	320766	Hijalna
5 - 10	320770	Natu
5 - 10	320776	Balla
5 - 10	320781	Sibrampur
5 - 10	320791	Mogalmari
5 - 10	320792	Bajitpur
5 - 10	320794	Bujrukdighi
5 - 10	320799	Palasan
5 - 10	320800	Shyamsundar
5 - 10	320806	Madanagar
5 - 10	320815	Anguna
5 - 10	320819	Gunar
5 - 10	320832	Rayna
5 - 10	320842	Bansa
5 - 10	320844	Dharan
11 - 20	320739	Jakta
11 - 20	320747	Narugram
11 - 20	320756	Bhimpur



11 - 20	320762	Golgram
11 - 20	320767	Banagram
11 - 20	320769	Haripur
11 - 20	320771	Uttar Mohanpur
11 - 20	320772	Dhamas
11 - 20	320773	Teandul
11 - 20	320774	Shukur
11 - 20	320780	Golgram Nurpur
11 - 20	320782	Debibarpur
11 - 20	320785	Gopinathpur
11 - 20	320786	Ramkrishnapur
11 - 20	320795	Udgara
11 - 20	320796	Paschimpara
11 - 20	320801	Mirzzapur
11 - 20	320828	Rasuikhanda
11 - 20	320838	Raynagar
11 - 20	320840	Netrakhanda
11 - 20	320845	Shaknara
21 - 30	320741	Chhota Kayrapur
76 and above	320775	Ramanandapur

---

**CD Block : Khandaghosh (0144)**

---

Nil	320847	Beldanga
Nil	320853	Nabagram
Nil	320857	Dharmpur
Nil	320868	Syamadanga
Nil	320869	Barisiali
Nil	320870	Bamanari
Nil	320876	Daiyar
Nil	320878	Sadhanpur
Nil	320879	Punshur
Nil	320882	Chak Narayanpur
Nil	320884	Narayanpur Chak
Nil	320889	Munsabpur
Nil	320890	Jot Dharmadas
Nil	320892	Gayespur
Nil	320893	Enayetnagar
Nil	320894	Ulkunda
Nil	320896	Shikarpur
Nil	320901	Chandipur
Nil	320905	Wania
Nil	320908	Padua
Nil	320921	Keudia
Nil	320926	Punia
Nil	320929	Krishnapur Kukra
Nil	320932	Guir
Nil	320933	Gopalpur
Nil	320938	Jarul
Nil	320944	Amba
Nil	320945	Pitambarpur
Nil	320946	Balabati
Nil	320954	Doargan
Less than 5	320848	Metedanga
Less than 5	320849	Nikunjapur
Less than 5	320850	Lodna
Less than 5	320851	Banamalipur
Less than 5	320852	Bichkhara

Less than 5	320854	Keleti
Less than 5	320855	Kumirkola
Less than 5	320858	Gharkura
Less than 5	320859	Naricha
Less than 5	320861	Khejurhati
Less than 5	320862	Aradanga
Less than 5	320863	Hamirpur
Less than 5	320864	Khadaghosh
Less than 5	320866	Kapshit
Less than 5	320871	Dubrajhat
Less than 5	320872	Berugram
Less than 5	320873	Bayda
Less than 5	320874	Kalna
Less than 5	320875	Sultanpur
Less than 5	320877	Amral
Less than 5	320880	Shibrambati
Less than 5	320881	Bonwai
Less than 5	320883	Tarul
Less than 5	320885	Kule
Less than 5	320886	Ukhrid
Less than 5	320887	Khantikar
Less than 5	320891	Onari
Less than 5	320895	Telun
Less than 5	320898	Alipur
Less than 5	320899	Maur
Less than 5	320900	Nichintapur
Less than 5	320902	Napara
Less than 5	320906	Palashdanga
Less than 5	320907	Chak Sultan
Less than 5	320909	Salun
Less than 5	320910	Atkulya
Less than 5	320911	Gaitanpur
Less than 5	320912	Tildanga
Less than 5	320914	Keshabpur
Less than 5	320915	Khundkuri
Less than 5	320918	Kulchaura
Less than 5	320920	Kamalpur
Less than 5	320922	Jubila
Less than 5	320927	Taraposh
Less than 5	320928	Aladipur
Less than 5	320930	Chagram
Less than 5	320931	Saranga
Less than 5	320934	Angram
Less than 5	320935	Chintamanipur
Less than 5	320937	Shunia
Less than 5	320940	Kantapukur
Less than 5	320941	Kamdebpur
Less than 5	320942	Kaiar
Less than 5	320947	Arin
Less than 5	320948	Bara Gopinathpur
Less than 5	320949	Shankarpur
Less than 5	320950	Torkona
Less than 5	320951	Induti
Less than 5	320952	Muidhara
Less than 5	320953	Gopalbera
Less than 5	320955	Amra

Less than 5	320957	Kendur
5 - 10	320888	Karimpur
5 - 10	320897	Krishnanagar
5 - 10	320903	Masila
5 - 10	320916	Shankari
5 - 10	320919	Huria
5 - 10	320923	Chak Badulia
5 - 10	320925	Badulia
5 - 10	320939	Amilia
5 - 10	320943	Gopinathpur
11 - 20	320856	Rupsa
11 - 20	320904	Shashanga
11 - 20	320924	Sagrai
11 - 20	320936	Puriha
11 - 20	320956	Rautara
51 - 75	320913	Rayour

---

**CD Block : Raina - II (0145)**

---

Nil	320962	Bijipur
Nil	320977	Agarpara
Nil	320978	Makarkola
Nil	320994	Darbeshpur
Nil	320995	Sundarpur
Nil	321000	Chak Mastafa
Nil	321004	Chak Bhura
Nil	321005	Brahmandanga
Nil	321009	Kurchigara
Nil	321011	Momrejpur
Nil	321014	Chhota Fakirpur
Nil	321023	Jot Raghob
Nil	321026	Alampur
Nil	321031	Barpur
Nil	321032	Birpur
Nil	321041	Barati
Nil	321049	Narasinhapur
Less than 5	320958	Ramchandrapur
Less than 5	320960	Srirampur
Less than 5	320961	Baithari
Less than 5	320963	Deno
Less than 5	320965	Dhamnari
Less than 5	320966	Pipuldaha
Less than 5	320967	Pasra
Less than 5	320970	Gobindapur
Less than 5	320971	Maszipur
Less than 5	320973	Katnabil
Less than 5	320979	Eklakshmi
Less than 5	320984	Rampur
Less than 5	320992	Belar
Less than 5	320993	Bhurkunda
Less than 5	320997	Baje Kowarpur
Less than 5	320998	Serpur
Less than 5	321001	Bhadiara
Less than 5	321002	Painta
Less than 5	321006	Durgabati
Less than 5	321008	Borajpota
Less than 5	321010	Chhota Bainan
Less than 5	321012	Dakshin Monhanpur

Less than 5	321013	Binodpur
Less than 5	321015	Pahalanpur
Less than 5	321017	Kamarhati
Less than 5	321018	Akhina
Less than 5	321021	Nale
Less than 5	321022	Bhanjapur
Less than 5	321025	Arui
Less than 5	321028	Lohai
Less than 5	321029	Konarpur
Less than 5	321030	Pashanda
Less than 5	321033	Dighra
Less than 5	321035	Chabukpur
Less than 5	321036	Kamargaria
Less than 5	321037	Subaldaha
Less than 5	321038	Bara Bainan
Less than 5	321039	Baidyapur
Less than 5	321042	Nizampur
Less than 5	321043	Daminya
Less than 5	321044	Tailara
Less than 5	321045	Gotan
Less than 5	321046	Bataspur
Less than 5	321048	Singarpur
Less than 5	321050	Atapur
Less than 5	321051	Kotshimul
5 - 10	320959	Chak Chandan
5 - 10	320964	Adampur
5 - 10	320974	Mirpur
5 - 10	320975	Uchalan
5 - 10	320982	Maniari
5 - 10	320986	Keunta
5 - 10	320987	Mandarpur
5 - 10	320988	Bulchandrapur
5 - 10	321003	Sundhipur
5 - 10	321007	Kaiti
5 - 10	321016	Rupsara
5 - 10	321019	Chhota Dighi
5 - 10	321020	Dakshin Gopalpur
5 - 10	321027	Madhabdihi
5 - 10	321040	Jashapur
11 - 20	320968	Nero
11 - 20	320972	Nasipur
11 - 20	320976	Nandanpur
11 - 20	320980	Narottambati
11 - 20	320983	Sanko Narayanpur
11 - 20	321034	Nilut
31 - 40	320981	Babla
41 - 50	320985	Kalui
51 - 75	320989	Chaudanga

---

---

## **Section II – Town Directory**

---



**Statement – I**  
**Status and Growth History**

Sl. No.	Class, Name and Civic Status of Town	Location Code No.	Name of Taluk/ Tahsil/ Police Station/Islands etc.	Name of C.D. Block	Area (sq. Km.)	Number of households including houseless households (2011 Census)	Scheduled Castes Population (2011 Census)	Schedule d Tribes Populatio n (2011 Census)
1	2	3	4	5	6	7	8	9
1	III, Chittaranjan (CT)	1933502268318539	Chittaranjan	Salanpur	19.65	9461	7500	1792
2	III, Hindusthan Cables Town (CT)	1933502268318540	Salanpur	Salanpur	3.9	5381	2333	2036
3	V, Panuria (CT)	1933502269318587	Barabani	Barabani	5.2071	1661	2044	1076
4	IV, Domohani (CT)	1933502269318588	Barabani	---	6.3789	2603	2490	939
5	V, Bhanowara (CT)	1933502269318589	Barabani	---	4.11	1843	2404	463
6	V, Majjara (CT)	1933502269318590	Barabani	Barabani	7.1883	1063	2022	552
7	V, Pangachhiya (CT)	1933502269318591	Asansol (North)	Barabani	1.22	1859	2780	770
8	V, Kunustara (CT)	1933502270318636	Jamuria	Jamuria	3.18	1025	1042	233
9	VI, Topsis (CT)	1933502270318637	Jamuria	Jamuria	2.1691	947	2174	371
10	VI, Nimsa (CT)	1933502270318638	Pandabeswar	Jamuria	4.0266	763	655	250
11	V, Chinchuria (CT)	1933502270318639	Jamuria	Jamuria	7.5333	1518	2275	119
12	IV, Kenda (CT)	1933502270318640	Jamuria	Jamuria	7.95	3223	4556	1460
13	V, Parasia (CT)	1933502270318641	Jamuria	Jamuria	4.49	1822	2749	1001
14	VI, Kendra Khottamdi (CT) (Part)	1933502270318642	Jamuria	Jamuria	2.97	917	1103	362
15	VI, Ratibati (CT)	1933502271318655	Raniganj	Raniganj	1.38	897	2259	143
16	V, Chapui (CT)	1933502271318656	Raniganj	Raniganj	1.18	1046	2896	148
17	IV, Jemari (J.K. Nagar Township) (CT)	1933502271318657	Raniganj	Raniganj	4.24	2420	4169	649
18	V, Banshra (CT)	1933502271318658	Raniganj	Raniganj	3.01	1252	1868	902
19	VI, Belebathan (CT)	1933502271318659	Raniganj	Raniganj	2.95	837	1430	1130
20	V, Chelad (CT)	1933502271318660	Raniganj	Raniganj	3.93	1495	3441	1161
21	V, Murgathaul (CT)	1933502271318661	Raniganj	Raniganj	2.12	1445	1925	555
22	V, Amkula (CT)	1933502271318662	Raniganj	Raniganj	3.01	1099	499	955
23	V, Baktarnagar (CT)	1933502271318663	Raniganj	Raniganj	4.2169	1106	1305	389
24	V, Egara (CT)	1933502271318664	Raniganj	Raniganj	3.66	1597	4626	350
25	VI, Sahebganj (CT)	1933502271318665	Raniganj	Raniganj	1.66	1068	1058	168
26	V, Raghunathchak (CT)	1933502271318666	Raniganj	Raniganj	0.87	1305	1432	27
27	V, Ballavpur (CT)	1933502271318667	Raniganj	Raniganj	1.67	1441	1313	7
28	V, Siduli (CT)	1933502272318681	Ondal	Ondal	1.85	1825	2515	1162

29	IV, Khandra (CT)	1933502272318682	Ondal	Ondal	7.49	3382	5387	658
30	VI, Chak Bankola (CT) (Part)	1933502272318683	Ondal	Ondal	0.02	339	208	34
31	III, Ukhra (CT)	1933502272318684	Ondal	Ondal	7.33	5222	5897	328
32	VI, Mahira (CT)	1933502272318685	Ondal	Ondal	1.34	921	736	525
33	V, Dakshin Khanda (CT)	1933502272318686	Ondal	Ondal	7.8123	1849	3939	92
34	VI, Parashkol (CT) (Part)	1933502272318687	Ondal	Ondal	0.07	187	260	18
35	III, Kajora (CT)	1933502272318688	Ondal	Ondal	10.33	5614	9914	1659
36	V, Harishpur (CT)	1933502272318689	Ondal	Ondal	2.44	1867	3191	657
37	VI, Palashban (CT)	1933502272318690	Ondal	Ondal	2.83	959	977	89
38	IV, Dignala (CT)	1933502272318691	Ondal	Ondal	3.64	2811	2301	80
39	V, Andal (Gram) (CT)	1933502272318692	Ondal	Ondal	8.8396	1308	1752	142
40	IV, Ondal (CT)	1933502272318693	Ondal	Ondal	2.77	4153	2986	228
41	V, Baska (CT)	1933502272318694	Ondal	Ondal	1.95	1461	1682	281
42	IV, Chak Bankola (CT) (Part)	1933502273318683	Pandabeswar	Pandabeswar	1.76	2308	3435	489
43	IV, Parashkol (CT) (Part)	1933502273318687	Pandabeswar	Pandabeswar	6.73	2140	3344	1318
44	V,Kendra Khottamdi (CT) (Part)	1933502273318642	Jamuria	Jamuria	5.29	1551	3263	451
45	V, Bilpahari (CT)	1933502273318710	Pandabeswar	Pandabeswar	4.08	1848	2741	276
46	V, Ramnagar (CT)	1933502273318711	Pandabeswar	Pandabeswar	5.94	1185	2030	111
47	IV, Dalurband (CT)	1933502273318712	Pandabeswar	Pandabeswar	7.95	2993	3429	241
48	IV, Baidyanathpur (CT)	1933502273318713	Pandabeswar	Pandabeswar	2.42	3305	4426	140
49	VI, Mahal (CT)	1933502273318714	Pandabeswar	Pandabeswar	3.3532	1044	1417	61
50	V, Konardihi (CT)	1933502273318715	Pandabeswar	Pandabeswar	7.11	1910	2344	310
51	VI, Nabgram (CT)	1933502273318716	Pandabeswar	Pandabeswar	4.51	953	1322	335
52	V, Sankarpur (CT)	1933502273318717	Pandabeswar	Pandabeswar	3.31	1419	1293	1177
53	V, Haripur (CT)	1933502273318718	Pandabeswar	Pandabeswar	2.5	1228	1317	123
54	IV, Chhora (CT)	1933502273318719	Pandabeswar	Pandabeswar	5.64	2871	5124	470
55	IV, Bahula (CT)	1933502273318720	Pandabeswar	Pandabeswar	3.59	3678	6945	1152
56	VI, Mandarbani (CT)	1933502274318772	Faridpur Durgapur	Faridpur Durgapur	3.87	981	1089	289
57	V, Banagram (CT)	1933502274318773	Faridpur Durgapur	Faridpur Durgapur	2.1956	1210	2100	443
58	VI, Sirsha (CT)	1933502274318774	Faridpur Durgapur	Faridpur Durgapur	5.41	1054	1194	152
59	V, Nabaghanapur (CT)	1933502274318775	Faridpur Durgapur	Faridpur Durgapur	3.1086	1203	1229	409
60	V, Sarpi (CT)	1933502274318776	Faridpur Durgapur	Faridpur Durgapur	5.43	1171	1909	287
61	VI, Ichhapur (CT)	1933502274318777	Faridpur Durgapur	Faridpur Durgapur	2.5324	1033	1321	171



62	V, Arra (CT)	1933502275318860	Kanksa	Kanksa	3.7312	1864	1303	872
63	IV, Gopalpur (CT)	1933502275318861	Kaksa	Kaksa	14.1196	3694	7842	1105
64	V, Bamunara (CT)	1933502275318862	Bamunara	Bamunara	4.9615	1536	1798	939
65	V, Amlajora (CT)	1933502275318863	Kanksa	Kanksa	7.3168	1369	2206	519
66	III, Kanksa (CT)	1933502275318864	Kanksa	Kanksa	8.66	5076	3881	1052
67	V, Debipur (CT)	1933502275318865	Kanksa	Kanksa	0.87	2241	1723	28
68	VI, Prayagpur (CT)	1933502275318866	Kanksa	Kanksa	2.59	1007	723	119
69	V, Panuhat (CT)	1933502281319354	Katwa	Katwa-I	1.03	1589	1538	2
70	IV, Srirampur (CT)	1933502283319518	Purbasthali	Purbasthali-I	4.43	5112	2502	92
71	V, Hatsimla (CT)	1933502283319519	Purbasthali	Purbasthali-I	2.17	1704	416	160
72	VI, Jaluidanga (CT)	1933502283319520	Jaluidanga	Purbasthali-I	1.7206	1111	1662	17
73	VI, Gopinathpur (CT)	1933502283319521	Gopinathpur	Purbasthali-I	1.89	1046	815	63
74	IV, Nasaratpur (CT)	1933502283319522	Purbasthali-I	Nasaratpur	1.5665	3591	662	203
75	V, Raipur (CT)	1933502287319949	Budbud	Galsi-I	3.5994	1285	2455	24
76	IV, Sukdal (CT)	1933502287319950	Budbud	Galsi-I	4.57	3019	1711	212
77	VI, Budbud (CT)	1933502287319951	Budbud	Galsi-I	3.9631	1048	1127	42
78	V, Goda (P) (CT)	1933502289320101	Burdwan	Burdwan-I	4.548	1529	239	383
79	IV, Bahir Sarbamangala (P) (CT)	1933502289320102	Barddhaman	Burdwan-I	3.2557	2847	4495	271
80	V, Mirzapur (CT)	1933502289320103	Barddhaman	Burdwan-I	11.6221	1785	2318	596
81	IV, Nari (P) (CT)	1933502289320104	Barddhaman	Burdwan-I	4.8256	3211	3447	394
82	V, Gangpur (CT)	1933502290320193	Burdwanii	Burdwan	2.8072	1514	1897	321
83	VI, Alipur (CT)	1933502291320306	Memari	Memari	1.8361	1072	935	411
84	V, Dhatrigram (CT)	1933502293320495	Kalna	Kalna-I	2.6	2397	1468	354
85	VI, Piarinagar (CT)	1933502293320496	Kalna	Kalna-I	2.5518	883	457	2
86	V, Uttar Goara (CT)	1933502293320497	Kalna	Kalna-I	1.61	1605	3608	79
87	IV, Sashpur (P) (CT)	1933502294320610	Kalna	Kalna-II	2.4249	2258	7541	39
88	V, Sehara (CT)	1933502296320846	Sehara	Raina-I	5.6898	1867	3379	299
89	I, Kulti (M)	193359999801670	Kulti	---	96	58358	69290	13622
90	I, Asansol (M Corp.)	193359999801671	---	---	125.23	113739	67759	20027
91	I, Jamuria (M + OG)	193359999801672	Januria	---	79.2	27775	36988	13211
92	I, Raniganj (M)	193359999801673	Raniganj	---	24.99	25478	19843	3189
93	I, Durgapur (M Corp.)	193359999801674	Durgapur	---	154.2	130944	83804	12224
94	II, Katwa (M)	193359999801675	Katwa	---	8.43	19382	12189	209

95	III, Dainhat (M)	193359999801676	Katwa	---	10.36	5560	12612	12
96	III, Guskara (M)	193359999801677	Aushgram	---	17.17	8119	11788	1380
97	I, Barddhaman (M)	193359999801678	Barddhaman	---	26.3	71618	34817	3453
98	II, Kalna (M)	193359999801679	Kalna Town	---	4.4	13418	15351	501
99	III, Memari (M)	193359999801680	Memari	---	8.84	9638	7632	1393

Population and growth rate (in brackets) of the town at the Censuses of

Sl. No.	Class, Name and Civic Status of Town	1901	1911	1921	1931	1941	1951	1961	1971	1981	1991	2001	2011
1	2	10	11	12	13	14	15	16	17	18	19	20	21
1	III, Chittaranjan (CT)	0 (0)	0 (0)	0 (0)	0 (0)	0 (0)	16162 (0)	28957 (79.17)	40736 (40.68)	50748 (24.58)	47186 (-7.02)	45957 (-2.6)	39098 (-14.92)
2	III, Hindusthan Cables Town (CT)	0 (0)	0 (0)	0 (0)	0 (0)	0 (0)	0 (0)	0 (0)	6605 (0)	10297 (55.9)	18503 (79.69)	22154 (19.73)	22599 (2.01)
3	V, Panuria (CT)	0 (0)	0 (0)	0 (0)	0 (0)	0 (0)	0 (0)	0 (0)	0 (0)	0 (0)	0 (0)	0 (0)	8399 (0)
4	IV, Domohani (CT)	0 (0)	0 (0)	0 (0)	0 (0)	0 (0)	0 (0)	0 (0)	0 (0)	0 (0)	0 (0)	0 (0)	12480 (0)
5	V, Bhanowara (CT)	0 (0)	0 (0)	0 (0)	0 (0)	0 (0)	0 (0)	0 (0)	0 (0)	11572 (0)	11278 (-2.54)	7732 (-31.44)	8855 (14.52)
6	V, Majiara (CT)	0 (0)	0 (0)	0 (0)	0 (0)	0 (0)	0 (0)	0 (0)	0 (0)	0 (0)	0 (0)	0 (0)	5444 (0)
7	V, Pangachhiya (CT)	0 (0)	0 (0)	0 (0)	0 (0)	0 (0)	0 (0)	0 (0)	0 (0)	0 (0)	0 (0)	7668 (0)	9165 (19.52)
8	V, Kunustara (CT)	0 (0)	0 (0)	0 (0)	0 (0)	0 (0)	0 (0)	0 (0)	0 (0)	0 (0)	0 (0)	5426 (0)	5127 (-5.51)
9	VI, Topsi (CT)	0 (0)	0 (0)	0 (0)	0 (0)	0 (0)	0 (0)	0 (0)	0 (0)	0 (0)	0 (0)	0 (0)	4329 (0)
10	VI, Nimsa (CT)	0 (0)	0 (0)	0 (0)	0 (0)	0 (0)	0 (0)	0 (0)	0 (0)	0 (0)	0 (0)	0 (0)	3459 (0)
11	V, Chinchuria (CT)	0 (0)	0 (0)	0 (0)	0 (0)	0 (0)	0 (0)	0 (0)	0 (0)	0 (0)	0 (0)	0 (0)	6617 (0)
12	IV, Kenda (CT)	0 (0)	0 (0)	0 (0)	0 (0)	0 (0)	0 (0)	0 (0)	0 (0)	11671 (0)	12872 (10.29)	14519 (12.8)	15731 (8.35)
13	V, Parasia (CT)	0 (0)	0 (0)	0 (0)	0 (0)	0 (0)	0 (0)	0 (0)	0 (0)	4823 (0)	8260 (71.26)	8723 (5.61)	8894 (1.96)
14	VI, Kendra Khottamdi (CT) (Part)	0 (0)	0 (0)	0 (0)	0 (0)	0 (0)	0 (0)	0 (0)	0 (0)	0 (0)	0 (0)	7090 (0)	3875 (-45.35)
15	VI, Ratibati (CT)	0 (0)	0 (0)	0 (0)	0 (0)	0 (0)	0 (0)	0 (0)	0 (0)	0 (0)	4553 (0)	4370 (-4.02)	4508 (3.16)
16	V, Chapui (CT)	0 (0)	0 (0)	0 (0)	0 (0)	0 (0)	0 (0)	0 (0)	0 (0)	0 (0)	5029 (0)	5159 (2.59)	5358 (3.86)
17	IV, Jemari (J.K. Nagar Township) (CT)	0 (0)	0 (0)	0 (0)	0 (0)	0 (0)	0 (0)	0 (0)	6433 (0)	9596 (49.17)	12609 (31.4)	14074 (11.62)	13179 (-6.36)
18	V, Banshra (CT)	0 (0)	0 (0)	0 (0)	0 (0)	0 (0)	0 (0)	0 (0)	0 (0)	0 (0)	0 (0)	5134 (0)	5703 (11.08)
19	VI, Belebathan (CT)	0 (0)	0 (0)	0 (0)	0 (0)	0 (0)	0 (0)	0 (0)	0 (0)	0 (0)	0 (0)	4294 (0)	4459 (3.84)
20	V, Chelad (CT)	0 (0)	0 (0)	0 (0)	0 (0)	0 (0)	0 (0)	0 (0)	0 (0)	0 (0)	7646 (0)	7906 (3.4)	7471 (-5.5)
21	V, Murgathaul (CT)	0 (0)	0 (0)	0 (0)	0 (0)	0 (0)	0 (0)	0 (0)	0 (0)	0 (0)	8314 (0)	7850 (-5.58)	7371 (-6.1)
22	V, Amkula (CT)	0 (0)	0 (0)	0 (0)	0 (0)	0 (0)	0 (0)	0 (0)	0 (0)	6423 (0)	7657 (19.21)	5934 (-22.5)	5445 (-8.24)
23	V, Baktarnagar (CT)	0 (0)	0 (0)	0 (0)	0 (0)	0 (0)	0 (0)	0 (0)	0 (0)	0 (0)	0 (0)	0 (0)	5112 (0)

24	V, Egara (CT)	0 (0)	0 (0)	0 (0)	0 (0)	0 (0)	0 (0)	0 (0)	0 (0)	0 (0)	0 (0)	0 (0)	7623 (0)
25	VI, Sahebganj (CT)	0 (0)	0 (0)	0 (0)	0 (0)	0 (0)	0 (0)	0 (0)	0 (0)	0 (0)	0 (0)	0 (0)	4715 (0)
26	V, Raghunathchak (CT)	0 (0)	0 (0)	0 (0)	0 (0)	0 (0)	0 (0)	0 (0)	0 (0)	5062 (0)	4776 (-5.65)	5480 (14.74)	6006 (9.6)
27	V, Ballavpur (CT)	0 (0)	0 (0)	0 (0)	0 (0)	0 (0)	0 (0)	0 (0)	0 (0)	6606 (0)	5576 (-15.59)	5391 (-3.32)	6468 (19.98)
28	V, Siduli (CT)	0 (0)	0 (0)	0 (0)	0 (0)	0 (0)	0 (0)	0 (0)	0 (0)	0 (0)	0 (0)	8345 (0)	8961 (7.38)
29	IV, Khandra (CT)	0 (0)	0 (0)	0 (0)	0 (0)	0 (0)	0 (0)	0 (0)	0 (0)	4649 (0)	15939 (242.85)	13504 (-15.28)	15383 (13.91)
30	VI, Chak Bankola (CT) (Part)	0 (0)	0 (0)	0 (0)	0 (0)	0 (0)	0 (0)	0 (0)	0 (0)	6726 (0)	11516 (71.22)	10310 (-10.47)	1965 (-80.94)
31	III, Ukhra (CT)	0 (0)	0 (0)	0 (0)	0 (0)	0 (0)	0 (0)	7871 (0)	10659 (35.42)	12660 (18.77)	18424 (45.53)	19862 (7.81)	24104 (21.36)
32	VI, Mahira (CT)	0 (0)	0 (0)	0 (0)	0 (0)	0 (0)	0 (0)	0 (0)	0 (0)	0 (0)	0 (0)	4489 (0)	4188 (-6.71)
33	V, Dakshin Khanda (CT)	0 (0)	0 (0)	0 (0)	0 (0)	0 (0)	0 (0)	0 (0)	0 (0)	0 (0)	0 (0)	0 (0)	8449 (0)
34	VI, Parashkol (CT) (Part)	0 (0)	0 (0)	0 (0)	0 (0)	0 (0)	0 (0)	0 (0)	0 (0)	11169 (0)	14007 (25.41)	10994 (-21.51)	845 (-92.31)
35	III, Kajora (CT)	0 (0)	0 (0)	0 (0)	0 (0)	0 (0)	0 (0)	0 (0)	0 (0)	14474 (0)	19398 (34.02)	24995 (28.85)	27275 (9.12)
36	V, Harishpur (CT)	0 (0)	0 (0)	0 (0)	0 (0)	0 (0)	0 (0)	0 (0)	0 (0)	0 (0)	0 (0)	8401 (0)	8980 (6.89)
37	VI, Palashban (CT)	0 (0)	0 (0)	0 (0)	0 (0)	0 (0)	0 (0)	0 (0)	0 (0)	0 (0)	4925 (0)	4856 (-1.4)	4811 (-0.93)
38	IV, Dignala (CT)	0 (0)	0 (0)	0 (0)	0 (0)	0 (0)	0 (0)	0 (0)	0 (0)	6976 (0)	8742 (25.32)	12511 (43.11)	13633 (8.97)
39	V, Andal (Gram) (CT)	0 (0)	0 (0)	0 (0)	0 (0)	0 (0)	0 (0)	0 (0)	0 (0)	0 (0)	0 (0)	0 (0)	6177 (0)
40	IV, Ondal (CT)	0 (0)	0 (0)	0 (0)	3110 (0)	9856 (216.91)	4288 (-56.49)	18645 (334.82)	21810 (16.98)	14921 (-31.59)	16288 (9.16)	19497 (19.7)	19924 (2.19)
41	V, Baska (CT)	0 (0)	0 (0)	0 (0)	0 (0)	0 (0)	0 (0)	0 (0)	0 (0)	0 (0)	8713 (0)	4974 (-42.91)	6609 (32.87)
42	IV, Chak Bankola (CT) (Part)	0 (0)	0 (0)	0 (0)	0 (0)	0 (0)	0 (0)	0 (0)	0 (0)	6726 (0)	11516 (71.22)	10310 (-10.47)	11527 (11.8)
43	IV, Parashkol (CT) (Part)	0 (0)	0 (0)	0 (0)	0 (0)	0 (0)	0 (0)	0 (0)	0 (0)	11169 (0)	14007 (25.41)	10994 (-21.51)	10367 (-5.7)
44	V, Kendra Khottamdi (CT) (Part)	0 (0)	0 (0)	0 (0)	0 (0)	0 (0)	0 (0)	0 (0)	0 (0)	0 (0)	0 (0)	7090 (0)	6875 (-3.03)
45	V, Bilpahari (CT)	0 (0)	0 (0)	0 (0)	0 (0)	0 (0)	0 (0)	0 (0)	0 (0)	0 (0)	0 (0)	7786 (0)	8565 (10.01)
46	V, Ramnagar (CT)	0 (0)	0 (0)	0 (0)	0 (0)	0 (0)	0 (0)	0 (0)	0 (0)	0 (0)	0 (0)	4927 (0)	5446 (10.53)
47	IV, Dalurband (CT)	0 (0)	0 (0)	0 (0)	0 (0)	0 (0)	0 (0)	0 (0)	0 (0)	0 (0)	10372 (0)	14985 (44.48)	15107 (0.81)
48	IV, Baidyanathpur (CT)	0 (0)	0 (0)	0 (0)	0 (0)	0 (0)	0 (0)	0 (0)	0 (0)	0 (0)	0 (0)	0 (0)	15704 (0)
49	VI, Mahal (CT)	0 (0)	0 (0)	0 (0)	0 (0)	0 (0)	0 (0)	0 (0)	0 (0)	0 (0)	0 (0)	0 (0)	4841 (0)
50	V, Konardihi (CT)	0 (0)	0 (0)	0 (0)	0 (0)	0 (0)	0 (0)	0 (0)	0 (0)	0 (0)	11543 (0)	8314 (-27.97)	8488 (2.09)
51	VI, Nabgram (CT)	0 (0)	0 (0)	0 (0)	0 (0)	0 (0)	0 (0)	0 (0)	0 (0)	0 (0)	0 (0)	4653 (0)	4626 (-0.58)
52	V, Sankarpur (CT)	0 (0)	0 (0)	0 (0)	0 (0)	0 (0)	0 (0)	0 (0)	0 (0)	0 (0)	0 (0)	5923 (0)	6399 (8.04)
53	V, Haripur (CT)	0 (0)	0 (0)	0 (0)	0 (0)	0 (0)	0 (0)	0 (0)	0 (0)	0 (0)	5784 (0)	6889 (19.1)	5910 (-14.21)
54	IV, Chhora (CT)	0 (0)	0 (0)	0 (0)	0 (0)	0 (0)	0 (0)	0 (0)	0 (0)	11322 (0)	16748 (47.92)	12848 (-23.29)	13806 (7.46)
55	IV, Bahula (CT)	0 (0)	0 (0)	0 (0)	0 (0)	0 (0)	0 (0)	0 (0)	0 (0)	9818 (0)	23468 (139.03)	16264 (-30.7)	17510 (7.66)
56	VI, Mandarbani (CT)	0 (0)	0 (0)	0 (0)	0 (0)	0 (0)	0 (0)	0 (0)	0 (0)	0 (0)	5771 (0)	5497 (-4.75)	4592 (-16.46)

57	V, Banagram (CT)	0 (0)	0 (0)	0 (0)	0 (0)	0 (0)	0 (0)	0 (0)	0 (0)	0 (0)	0 (0)	0 (0)	5635 (0)
58	VI, Sirsha (CT)	0 (0)	0 (0)	0 (0)	0 (0)	0 (0)	0 (0)	0 (0)	0 (0)	0 (0)	0 (0)	5218 (0)	4600 (-11.84)
59	V, Nabaghanapur (CT)	0 (0)	0 (0)	0 (0)	0 (0)	0 (0)	0 (0)	0 (0)	0 (0)	0 (0)	0 (0)	0 (0)	5383 (0)
60	V, Sarpi (CT)	0 (0)	0 (0)	0 (0)	0 (0)	0 (0)	0 (0)	0 (0)	0 (0)	0 (0)	5849 (0)	5896 (0.8)	5549 (-5.89)
61	VI, Ichhapur (CT)	0 (0)	0 (0)	0 (0)	0 (0)	0 (0)	0 (0)	0 (0)	0 (0)	0 (0)	0 (0)	0 (0)	4795 (0)
62	V, Arra (CT)	0 (0)	0 (0)	0 (0)	0 (0)	0 (0)	0 (0)	0 (0)	0 (0)	0 (0)	0 (0)	0 (0)	7808 (0)
63	IV, Gopalpur (CT)	0 (0)	0 (0)	0 (0)	0 (0)	0 (0)	0 (0)	0 (0)	0 (0)	0 (0)	0 (0)	0 (0)	15967 (0)
64	V, Bamunara (CT)	0 (0)	0 (0)	0 (0)	0 (0)	0 (0)	0 (0)	0 (0)	0 (0)	0 (0)	0 (0)	0 (0)	6665 (0)
65	V, Amlajora (CT)	0 (0)	0 (0)	0 (0)	0 (0)	0 (0)	0 (0)	0 (0)	0 (0)	0 (0)	0 (0)	0 (0)	5856 (0)
66	III, Kanksa (CT)	0 (0)	0 (0)	0 (0)	0 (0)	0 (0)	0 (0)	0 (0)	0 (0)	9434 (0)	0 (-100)	16532 (0)	23789 (43.9)
67	V, Debipur (CT)	0 (0)	0 (0)	0 (0)	0 (0)	0 (0)	0 (0)	0 (0)	0 (0)	0 (0)	0 (0)	9115 (0)	9967 (9.35)
68	VI, Prayagpur (CT)	0 (0)	0 (0)	0 (0)	0 (0)	0 (0)	0 (0)	0 (0)	0 (0)	0 (0)	0 (0)	5149 (0)	4479 (-13.01)
69	V, Panuhat (CT)	0 (0)	0 (0)	0 (0)	0 (0)	0 (0)	0 (0)	0 (0)	0 (0)	6584 (0)	0 (-100)	5666 (0)	6473 (14.24)
70	IV, Srirampur (CT)	0 (0)	0 (0)	0 (0)	0 (0)	0 (0)	0 (0)	0 (0)	0 (0)	0 (0)	0 (0)	17719 (0)	19830 (11.91)
71	V, Hatsimla (CT)	0 (0)	0 (0)	0 (0)	0 (0)	0 (0)	0 (0)	0 (0)	0 (0)	0 (0)	0 (0)	6176 (0)	7141 (15.62)
72	VI, Jaluidanga (CT)	0 (0)	0 (0)	0 (0)	0 (0)	0 (0)	0 (0)	0 (0)	0 (0)	0 (0)	0 (0)	0 (0)	4571 (0)
73	VI, Gopinathpur (CT)	0 (0)	0 (0)	0 (0)	0 (0)	0 (0)	0 (0)	0 (0)	0 (0)	0 (0)	0 (0)	4983 (0)	4688 (-5.92)
74	IV, Nasaratpur (CT)	0 (0)	0 (0)	0 (0)	0 (0)	0 (0)	0 (0)	0 (0)	0 (0)	0 (0)	0 (0)	0 (0)	17044 (0)
75	V, Raipur (CT)	0 (0)	0 (0)	0 (0)	0 (0)	0 (0)	0 (0)	0 (0)	0 (0)	0 (0)	0 (0)	0 (0)	5470 (0)
76	IV, Sukdal (CT)	0 (0)	0 (0)	0 (0)	0 (0)	0 (0)	0 (0)	0 (0)	0 (0)	6903 (0)	9577 (38.74)	11793 (23.14)	13093 (11.02)
77	VI, Budbud (CT)	0 (0)	0 (0)	0 (0)	0 (0)	0 (0)	0 (0)	0 (0)	0 (0)	0 (0)	0 (0)	0 (0)	4558 (0)
78	V, Goda (P) (CT)	0 (0)	0 (0)	0 (0)	0 (0)	0 (0)	0 (0)	0 (0)	0 (0)	0 (0)	0 (0)	0 (0)	6483 (0)
79	IV, Bahir Sarbamangala (P) (CT)	0 (0)	0 (0)	0 (0)	0 (0)	0 (0)	0 (0)	0 (0)	0 (0)	0 (0)	0 (0)	0 (0)	12819 (0)
80	V, Mirzapur (CT)	0 (0)	0 (0)	0 (0)	0 (0)	0 (0)	0 (0)	0 (0)	0 (0)	0 (0)	0 (0)	0 (0)	7733 (0)
81	IV, Nari (P) (CT)	0 (0)	0 (0)	0 (0)	0 (0)	0 (0)	0 (0)	0 (0)	0 (0)	0 (0)	0 (0)	0 (0)	13072 (0)
82	V, Gangpur (CT)	0 (0)	0 (0)	0 (0)	0 (0)	0 (0)	0 (0)	0 (0)	0 (0)	0 (0)	0 (0)	0 (0)	6347 (0)
83	VI, Alipur (CT)	0 (0)	0 (0)	0 (0)	0 (0)	0 (0)	0 (0)	0 (0)	0 (0)	0 (0)	0 (0)	0 (0)	4420 (0)
84	V, Dhatrigran (CT)	0 (0)	0 (0)	0 (0)	0 (0)	0 (0)	0 (0)	0 (0)	0 (0)	0 (0)	7473 (0)	9628 (28.84)	9951 (3.35)
85	VI, Piarinagar (CT)	0 (0)	0 (0)	0 (0)	0 (0)	0 (0)	0 (0)	0 (0)	0 (0)	0 (0)	0 (0)	0 (0)	3678 (0)
86	V, Uttar Goara (CT)	0 (0)	0 (0)	0 (0)	0 (0)	0 (0)	0 (0)	0 (0)	0 (0)	0 (0)	0 (0)	6973 (0)	7178 (2.94)
87	IV, Sashpur (P) (CT)	0 (0)	0 (0)	0 (0)	0 (0)	0 (0)	0 (0)	0 (0)	0 (0)	0 (0)	0 (0)	0 (0)	10100 (0)
88	V, Sehara (CT)	0 (0)	0 (0)	0 (0)	0 (0)	0 (0)	0 (0)	0 (0)	0 (0)	0 (0)	0 (0)	0 (0)	7858 (0)
89	I, Kulti (M)	0 (0)	0 (0)	0 (0)	11574 (0)	29194 (152.24)	41803 (43.19)	48454 (15.91)	44289 (-8.60)	75031 (69.41)	108518 (44.63)	289903 (167.15)	313809 (8.25)

90	I, Asansol (M Corp.)	14906 (0)	21919 (47.05)	26499 (20.9)	31286 (18.06)	55797 (78.34)	76277 (36.7)	103405 (35.57)	155968 (50.83)	183375 (17.57)	262188 (42.98)	475439 (81.34)	563917 (18.61)
91	I, Jamuria (M + OG)	0 (0)	0 (0)	0 (0)	0 (0)	0 (0)	0 (0)	17216 (0)	9632 (-44.05)	18691 (94.05)	23368 (25.02)	132785 (468.23)	149220 (12.38)
92	I, Raniganj (M)	15841 (0)	15497 (-2.17)	14536 (-6.2)	16373 (12.64)	22839 (39.49)	25939 (13.57)	30113 (16.09)	40104 (33.18)	51629 (28.74)	65517 (26.9)	122781 (87.4)	129441 (5.42)
93	I, Durgapur (M Corp.)	0 (0)	0 (0)	0 (0)	0 (0)	0 (0)	0 (0)	41696 (0)	206638 (395.58)	311798 (50.89)	425836 (36.57)	493405 (15.87)	566517 (14.82)
94	II, Katwa (M)	7220 (0)	690 (-4.38)	6823 (-1.17)	7772 (13.91)	11282 (45.16)	15533 (37.68)	20621 (32.76)	28832 (39.82)	44430 (54.1)	55541 (25.01)	71589 (28.89)	81615 (14.00)
95	III, Dainhat (M)	5618 (0)	5342 (-4.91)	4843 (-9.34)	4845 (0.04)	5036 (3.94)	8149 (61.81)	10519 (29.08)	12906 (22.69)	15843 (22.76)	20349 (28.44)	22597 (11.05)	24397 (7.97)
96	III, Guskara (M)	0 (0)	0 (0)	0 (0)	0 (0)	0 (0)	0 (0)	7017 (0)	10046 (43.17)	12525 (24.68)	26995 (115.53)	31867 (18.05)	35388 (11.05)
97	I, Bardhaman (M)	35022 (0)	35921 (2.57)	34616 (-3.63)	39618 (14.45)	62910 (58.79)	75376 (19.82)	108224 (43.58)	143318 (32.43)	167634 (16.97)	245079 (46.2)	285602 (16.53)	314265 (10.04)
98	II, Kalna (M)	8121 (0)	8603 (5.94)	8424 (-2.08)	9567 (13.57)	12562 (31.31)	17324 (37.91)	22603 (30.47)	28594 (26.51)	35023 (22.48)	47729 (36.28)	52182 (9.33)	56722 (8.7)
99	III, Memari (M)	0 (0)	0 (0)	0 (0)	0 (0)	0 (0)	5005 (0)	8386 (67.55)	11046 (31.72)	16275 (47.34)	20690 (27.13)	36207 (75.00)	41451 (14.48)

---

Sex Ratio

---

Sl. No.	Class, Name and Civic Status of Town	Density (2011 Census)	1991	2001	2011
1	2	22	23	24	25
1	III, Chittaranjan (CT)	1990	807	872	946
2	III, Hindusthan Cables Town (CT)	5795	847	914	956
3	V, Panuria (CT)	1613	0	0	983
4	IV, Domohani (CT)	1956	0	0	946
5	V, Bhanowara (CT)	2155	806	887	914
6	V, Majjara (CT)	757	0	0	935
7	V, Pangachhiya (CT)	7512	0	854	902
8	V, Kunustara (CT)	1612	0	787	885
9	VI, Topsi (CT)	1996	0	0	925
10	VI, Nimsa (CT)	859	0	0	908
11	V, Chinchuria (CT)	878	0	0	914
12	IV, Kenda (CT)	1979	741	818	882
13	V, Parasia (CT)	1981	666	782	855
14	VI, Kendra Khottamdi (Part)	1305	0	846	976
15	VI, Ratibati (CT)	3267	716	830	920
16	V, Chapui (CT)	4541	705	822	865
17	IV, Jemari (J.K. Nagar Township) (CT)	3108	754	814	876
18	V, Banshra (CT)	1895	0	808	900

19	VI, Belebathan (CT)	1512	0	874	937
20	V, Chelad (CT)	1901	742	802	922
21	V, Murgathaul (CT)	3477	709	808	880
22	V, Amkula (CT)	1809	646	706	860
23	V, Baktarnagar (CT)	1212	0	0	934
24	V, Egara (CT)	2083	0	0	946
25	VI, Sahebganj (CT)	2840	0	0	940
26	V, Raghunathchak (CT)	6903	831	854	907
27	V, Ballavpur (CT)	3873	893	905	903
28	V, Siduli (CT)	4844	0	857	909
29	IV, Khandra (CT)	2054	782	851	900
30	VI, Chak Bankola (CT) (Part)	98250	741	753	946
31	III, Ukhra (CT)	3288	840	887	928
32	VI, Mahira (CT)	3125	0	794	871
33	V, Dakshin Khanda (CT)	1081	0	0	945
34	VI, Parashkol (CT) (Part)	12071	722	795	760
35	III, Kajora (CT)	2640	756	806	888
36	V, Harishpur (CT)	3680	0	826	893
37	VI, Palashban (CT)	1700	832	889	901
38	IV, Dignala (CT)	3745	835	861	901
39	V, Andal (Gram) (CT)	699	0	0	955
40	IV, Ondal (CT)	7193	853	880	930
41	V, Baska (CT)	3389	825	836	909
42	IV, Chak Bankola (CT) (Part)	6549	741	753	883
43	IV, Parashkol (CT) (Part)	1540	722	795	891
44	V, Kendra Khottamdi (CT) (Part)	1300	0	846	925
45	V, Bilpahari (CT)	2099	0	821	895
46	V, Ramnagar (CT)	917	0	852	945
47	IV, Dalurband (CT)	1900	732	776	894
48	IV, Baidyanathpur (CT)	6489	0	0	931
49	VI, Mahal (CT)	1444	0	0	929
50	V, Konardihi (CT)	1194	711	760	899
51	VI, Nabgram (CT)	1026	0	845	903

52	V, Sankarpur (CT)	1933	0	899	929
53	V, Haripur (CT)	2364	644	854	902
54	IV, Chhora (CT)	2448	803	830	889
55	IV, Bahula (CT)	4877	764	823	925
56	VI, Mandarbani (CT)	1187	697	741	881
57	V, Banagram (CT)	2566	0	0	918
58	VI, Sirsha (CT)	850	0	801	888
59	V, Nabaghanapur (CT)	1732	0	0	837
60	V, Sarpi (CT)	1022	776	861	887
61	VI, Ichhapur (CT)	1893	0	0	931
62	V, Arra (CT)	2093	0	0	975
63	IV, Gopalpur (CT)	1131	0	0	965
64	V, Bamunara (CT)	1343	0	0	961
65	V, Amlajora (CT)	800	0	0	995
66	III, Kanksa (CT)	2747	0	919	918
67	V, Debipur (CT)	11456	0	911	968
68	VI, Prayagpur (CT)	1729	0	921	987
69	V, Panuhat (CT)	6284	0	954	930
70	IV, Srirampur (CT)	4476	0	973	948
71	V, Hatsimla (CT)	3291	0	850	916
72	VI, Jaluidanga (CT)	2657	0	0	896
73	VI, Gopinathpur (CT)	2480	0	880	877
74	IV, Nasaratpur (CT)	10880	0	0	949
75	V, Raipur (CT)	1520	0	0	971
76	IV, Sukdal (CT)	2865	884	896	945
77	VI, Budbud (CT)	1150	0	0	953
78	V, Goda (P) (CT)	1425	0	0	968
79	IV, Bahir Sarbamangala (P) (CT)	3937	0	0	964
80	V, Mirzapur (CT)	665	0	0	975
81	IV, Nari (P) (CT)	2709	0	0	970
82	V, Gangpur (CT)	2261	0	0	945
83	VI, Alipur (CT)	2407	0	0	967
84	V, Dhatrigram (CT)	3827	885	914	937

85	VI, Piarinagar (CT)	1441	0	0	919
86	V, Uttar Goara (CT)	4458	0	948	931
87	IV, Sashpur (P) (CT)	4165	0	0	927
88	V, Sehara (CT)	1381	0	0	966
89	I, Kulti (M)	3269	845	897	923
90	I, Asansol (M Corp.)	4503	832	895	929
91	I, Jamuria (M + OG)	1884	875	887	928
92	I, Raniganj (M)	5180	844	881	915
93	I, Durgapur (M Corp.)	3674	825	871	925
94	II, Katwa (M)	9681	952	963	974
95	III, Dainhat (M)	2355	957	970	954
96	III, Guskara (M)	2061	919	936	958
97	I, Barddhaman (M)	11949	907	922	965
98	II, Kalna (M)	12891	943	957	970
99	III, Memari (M)	4689	885	939	978

**Statement – II**  
**Physical Aspects and Location of Towns, 2009**

Sl. No.	Name of Town	Physical aspects			Name of and road distance (in kms.) from							
		Rainfall (in mm)	Temperature (in centigrade)		State HQ.	District HQ.	Sub-Division/ Taluk/ Tahsil / Police station/ Development Block/ Island HQ.	Nearest city with population of one lakh and more	Nearest city with population of five lakh and more	Railway Station	Bus Route	
1	2	3	4	5	6	7	8	9	10	11	12	
1	Chittaranjan (CT)	---	---	---	Kolkata (230)	Barddhaman (130)	Salanpur (8)	Asansol (18)	Asansol (18)	Chittaranjan (4)	Yes ()	
2	Hindusthan Cables Town (CT)	1392	44	6	Kolkata (230)	Barddhaman (110)	Salanpur (4)	Asansol (24)	Asansol (24)	Rupnarayanpur (3)	0	
3	Panuria (CT)	1420	49	8	Kolkata (222)	Barddhaman (114)	Barabani (7)	Asansol (17)	Asansol (17)	Asansol (17)	Yes ()	
4	Domohani (CT)	120	48	8	Kolkata (220)	Barddhaman (106)	Barabani (1)	Asansol (12)	Asansol (12)	Barabani (0)	Yes ()	
5	Bhanowara (CT)	1430	47	10	Kolkata (218)	Barddhaman (115)	Barabani (2)	Asansol (19)	Asansol (19)	Asansol (9)	Yes ()	
6	Majjara (CT)	1430	48	8	Kolkata (228)	Barddhaman (116)	Barabani (5)	Asansol (17)	Asansol (17)	Asansol (7)	Yes ()	
7	Pangachhiya (CT)	1420	45	7	Kolkata (238)	Barddhaman (113)	Barabani (15)	Asansol (18)	Asansol (18)	Asansol (8)	Yes ()	
8	Kunustara (CT)	1300	45	9	Kolkata (224)	Barddhaman (100)	Jamuria (12)	Jamuria (0)	Asansol (16)	Raniganj ()	Yes ()	
9	Topsi (CT)	180	45	25	Kolkata (200)	Barddhaman (100)	Jamuria (6)	Jamuria (1)	Asansol (15)	Raniganj (12)	Yes ()	
10	Nimsa (CT)	200	44	10	Kolkata (200)	Barddhaman (100)	Jamuria (14)	Jamuria (3)	Asansol (18)	Pandaveswar (8)	Yes ()	
11	Chinchuria (CT)	1360	42	10	Kolkata (200)	Barddhaman (103)	Jamuria (8)	Jamuria (5)	Asansol (18)	Raniganj (17)	Yes ()	



12	Kenda (CT)	8000	45	12	Kolkata (205)	Barddhaman (110)	Jamuria (6)	Jamuria (2)	Asansol (16)	Raniganj (15)	New Kenda (2)
13	Parasia (CT)	9	37	14.5	Kolkata (208)	Barddhaman (112)	Jamuria (6)	Jamuria (5)	Asansol (16)	Raniganj (10)	Yes ()
14	Kendra Khottamdi (CT) (Part)	---	---	---	0	0	0	0	0	0	-8
15	Ratibati (CT)	1146	46	28	Kolkata (196)	Barddhaman (125)	Raniganj (8)	Raniganj (5)	Asansol (22)	Asansol ()	No ()
16	Chapui (CT)	1136	41	10	Kolkata (195)	Barddhaman (90)	Raniganj (10)	Raniganj (3)	Asansol (25)	Asansol (10)	Yes ()
17	Jemari (J.K. Nagar Township) (CT)	1041	46.5	11	Kolkata (192)	Barddhaman (86)	Raniganj (10)	Raniganj (8)	Asansol (20)	Raniganj (2)	Yes ()
18	Banshra (CT)	720	42.6	9	Kolkata (200)	Barddhaman (90)	Raniganj (5)	Raniganj (6)	Asansol (20)	Raniganj (8)	Yes ()
19	Belebathan (CT)	1246	45	13	Kolkata (191)	Barddhaman (100)	Raniganj (8)	Raniganj (5)	Asansol (25)	Raniganj (10)	Yes ()
20	Chelad (CT)	1144.6	48.9	10	Kolkata (200)	Barddhaman (108)	Raniganj (5)	Raniganj (3)	Asansol (23)	Kaipahari ()	Yes ()
21	Murgathaul (CT)	1041	48	11	Kolkata (204)	Barddhaman (108)	Raniganj (6)	Raniganj (6)	Asansol (28)	Raniganj (6)	Yes ()
22	Amkula (CT)	1041.14	46.5	26.5	Kolkata (190)	Barddhaman (96)	Raniganj (4)	Raniganj (2)	Asansol (25)	Raniganj (4)	Ranignj (4)
23	Baktarnagar (CT)	---	---	---	Kolkata (183)	Barddhaman (86)	Raniganj (4)	Raniganj (4)	Asansol (29)	Raniganj (4)	Yes ()
24	Egara (CT)	63	40	15	Kolkata (197)	Barddhaman (92)	Raniganj (5)	Raniganj (2)	Asansol (22)	Raniganj (5)	Raniganj (5)
25	Sahebganj (CT)	61	45	15	Kolkata (197)	Barddhaman (95)	Raniganj (5)	Raniganj (2)	Asansol (27)	Raniganj (3)	No (3)
26	Raghunathchak (CT)	1041.14	46.5	26.5	Kolkata (183)	Barddhaman (86)	Raniganj (7)	Raniganj (3)	Asansol (22)	Raniganj (2)	Yes ()
27	Ballavpur (CT)	1041.14	46.5	26.5	Kolkata (184)	Barddhaman (86)	Raniganj (7)	Raniganj (2)	Asansol (22)	Raniganj (2)	Yes ()
28	Siduli (CT)	995	47	14.28	Kolkata (200)	Barddhaman (90)	Ondal (5)	Durgapur (16)	Durgapur (16)	Siduli (0)	Yes ()
29	Khandra (CT)	870	43	23	Kolkata (165)	Barddhaman (90)	Ondal (8)	Durgapur (14)	Durgapur (14)	Ukhra (3)	Yes ()
30	Chak Bankola (CT) (Part)	877	47	21	Kolkata (160)	Barddhaman (80)	Ondal (8)	Durgapur (18)	Durgapur (18)	Ukhra (0.5)	Ukhra (0.5)
31	Ukhra (CT)	1200	44	20	Kolkata (160)	Barddhaman (80)	Ondal (8)	Durgapur (12)	Durgapur (12)	Ukhra (0)	Yes ()
32	Mahira (CT)	1175	43	12	Kolkata (182)	Barddhaman (85)	Ondal (5)	Durgapur (18)	Durgapur (18)	Ukhra (6)	Yes ()
33	Dakshin Khanda (CT)	1175	43	12	Kolkata (182)	Barddhaman (85)	Ondal (5)	Durgapur (16)	Durgapur (16)	Ukhra (6)	Yes ()
34	Parashkol (CT) (Part)	---	---	---	Kolkata (188)	Barddhaman (80)	Ondal (7)	Durgapur (20)	Durgapur (20)	Ondal (7)	Yes ()
35	Kajora (CT)	---	---	---	Kolkata (198)	Barddhaman (82)	Ondal (9)	Durgapur (18)	Durgapur (18)	Kajora ()	Yes ()
36	Harishpur (CT)	1128	45	24.5	Kolkata (183)	Barddhaman (80)	Ondal (6)	Durgapur (22)	Durgapur (22)	Kajora (1)	Yes ()
37	Palashban (CT)	865.13	44.14	24.5	Kolkata (231)	Barddhaman (83)	Ondal (3)	Durgapur (20)	Durgapur (20)	Ondal (3)	Yes ()
38	Dignala (CT)	844	46.5	25.5	Kolkata (219)	Barddhaman (80)	Ondal (3)	Durgapur (12)	Durgapur (12)	Ondal (3)	Yes ()
39	Andal (Gram) (CT)	---	---	---	Kolkata (215)	Barddhaman (77)	Ondal (4)	Durgapur (15)	Durgapur (15)	Ondal ()	Yes ()
40	Ondal (CT)	867	47.17	22.7	Kolkata (180)	Barddhaman (80)	Andal (5)	Durgapur (15)	Durgapur (15)	Andal (2)	No (2)
41	Baska (CT)	865	44.5	25.5	Kolkata (221)	Barddhaman (80)	Ondal (8)	Durgapur (21)	Durgapur (21)	Andal ()	No ()
42	Chak Bankola (CT) (Part)	---	---	---	Kolkata (210)	Barddhaman (105)	Pandabeswar (5)	Asansol (48)	Asansol (48)	Ukhra (1)	Ukhra (1)
43	Parashkol (CT) (Part)	---	---	---	Kolkata (210)	Barddhaman (100)	Pandabeswar (9)	Asansol (42)	Asansol (42)	0	Yes ()
44	Kendra Khottamdi (CT) (Part)	200	44	10	Kolkata (216)	Barddhaman (130)	Pandabeswar (3)	Asansol (45)	Asansol (45)	Pandabeswar (8)	No (8)

45	Bilpahari (CT)	---	---	---	Kolkata (216)	Barddhaman (90)	Pandabeswar (8)	Asansol (38)	Asansol (38)	0	No 0
46	Ramnagar (CT)	---	---	---	Kolkata (216)	Barddhaman (105)	Pandabeswar (4)	Asansol (35)	Asansol (35)	0	Yes 0
47	Dalurband (CT)	---	---	---	Kolkata (216)	Barddhaman (101)	Pandabeswar (2)	Asansol (45)	Asansol (45)	Pandabeswar (2)	Yes 0
48	Baidyanathpur (CT)	---	---	---	Kolkata (212)	Barddhaman (90)	Pandabeswar (2)	Asansol (30)	Asansol (30)	Pandabeswar (2)	Yes 0
49	Mahal (CT)	---	---	---	Kolkata (210)	Barddhaman (88)	Pandabeswar (3)	Asansol (30)	Asansol (30)	Pandabeswar (3)	Yes 0
50	Konardihi (CT)	---	---	---	Kolkata (208)	Barddhaman (90)	Pandabeswar (5)	Asansol (35)	Asansol (35)	Pandabeswar 0	Yes 0
51	Nabgram (CT)	---	---	---	Kolkata (210)	Barddhaman (90)	Pandabeswar (9)	Asansol (39)	Asansol (39)	Pandabeswar (9)	No (2)
52	Sankarpur (CT)	---	---	---	Kolkata (210)	Barddhaman (60)	Pandabeswar (6)	Asansol (35)	Asansol (35)	Ukhra (2)	Yes 0
53	Haripur (CT)	---	---	---	Kolkata (210)	Barddhaman (100)	Pandabeswar (8)	Asansol (35)	Asansol (35)	Raniganj (16)	Yes 0
54	Chhora (CT)	---	---	---	Kolkata (210)	Barddhaman (97)	Pandabeswar (4)	Asansol (35)	Asansol (35)	Khandra (7)	Haripur (2.5)
55	Bahula (CT)	---	---	---	Kolkata (210)	Barddhaman (90)	Pandabeswar (6)	Asansol (32)	Asansol (32)	Khandra (6)	Yes 0
56	Mandarbani (CT)	---	---	---	Kolkata (205)	Barddhaman (100)	Faridpur Durgapur (5)	Durgapur (3)	Durgapur (3)	Banagram (2)	Yes 0
57	Banagram (CT)	---	---	---	Kolkata (200)	Barddhaman (101)	Faridpur Durgapur (1)	Durgapur (3)	Durgapur (3)	Pansuli (1)	Yes 0
58	Sirsha (CT)	---	---	---	Kolkata (189)	Barddhaman (92)	Faridpur Durgapur (0)	Durgapur (5)	Durgapur (5)	Asansol (11)	No (2)
59	Nabaghanapur (CT)	---	---	---	Kolkata (192)	Barddhaman (90)	Faridpur Durgapur (0)	Durgapur (3)	Durgapur (5)	0	Yes 0
60	Sarpi (CT)	---	---	---	Kolkata (180)	Barddhaman (78)	Faridpur Durgapur (2)	Durgapur (3)	Durgapur (3)	-5	Yes 0
61	Ichhapur (CT)	---	---	---	Kolkata (185)	Barddhaman (75)	Faridpur Durgapur (3)	Durgapur (8)	Durgapur (8)	Durgapur (8)	Yes 0
62	Arra (CT)	---	---	---	Kolkata (180)	Barddhaman (64)	Kanksa (5)	Asansol (64)	Asansol (64)	Durgapur (7)	Muchipara (1)
63	Gopalpur (CT)	1250	45	25	Kolkata (185)	Barddhaman (56)	Kanksa (8)	Asansol (65)	Asansol (65)	Rajbandha 0	Yes 0
64	Bamunara (CT)	1250	45	25	Kolkata (185)	Barddhaman (60)	Kanksa (8)	Asansol (60)	Asansol (60)	Rajbandha 0	Yes 0
65	Amlajora (CT)	---	---	---	Kolkata (182)	Barddhaman (55)	Kanksa (2)	Asansol (55)	Asansol (55)	Rajband (2)	Yes 0
66	Kanksa (CT)	1010	42.5	15	Kolkata (190)	Barddhaman (52)	Kanksa (0)	Asansol (56)	Asansol (56)	Panagarh (5)	Yes 0
67	Debipur (CT)	1215	44	14	Kolkata (189)	Barddhaman (56)	Kanksa (1)	Asansol (56)	Asansol (56)	Panagarh (1.5)	Panagarh (1.5)
68	Prayagpur (CT)	1160	45	10	Kolkata (209)	Barddhaman (103)	Kanksa (4)	Asansol (55)	Asansol (55)	Panagarh (4)	Panagarh (4)
69	Panuhat (CT)	1275	38	7	Kolkata (163)	Barddhaman (56)	Katwa (1)	Asansol (56)	Asansol (56)	Katwa (11)	Yes 0
70	Srirampur (CT)	110	38	10	Kolkata (110)	Barddhaman (72)	Purbasthali (0)	Barddhaman (72)	Asansol (178)	Nabadwip Dham (0)	Yes 0
71	Hatsimla (CT)	760	43	8	Kolkata (131)	Barddhaman (68)	Purbasthali (2)	Barddhaman (79)	Asansol (180)	Samudragarh 0	Yes 0
72	Jaluidanga (CT)	650	42	40	Kolkata (135)	Barddhaman (68)	Purbasthali (5)	Barddhaman (78)	Asansol (185)	Samudragarh 0	Yes 0
73	Gopinathpur (CT)	700	44	11	Kolkata (130)	Barddhaman (67)	Purbasthali (8)	Barddhaman (74)	Asansol (185)	Samudragarh 0	No 0
74	Nasaratpur (CT)	720	44	12	Kolkata (132)	Barddhaman (65)	Purbasthali (5)	Barddhaman (70)	Asansol (180)	Samudragarh 0	Yes 0
75	Raipur (CT)	---	42	10	Kolkata (150)	Barddhaman (40)	Galsi (4)	Barddhaman (26)	Asansol (90)	Mankar (1)	Yes 0
76	Sukdal (CT)	1500	42	6	Kolkata (148)	Barddhaman (40)	Galsi (8)	Barddhaman (30)	Asansol (89)	Mankar (6)	Yes 0
77	Budbud (CT)	1500	42	6	Kolkata (150)	Barddhaman (40)	Galsi (8)	Barddhaman (31)	Asansol (87)	Mankar (6)	Yes 0

78	Goda (P) (CT)	---	---	---	Kolkata (150)	Barddhaman (3)	Barddhaman (1)	Barddhaman (3)	Asansol (115)	Barddhaman (2)	Yes ()
79	Bahir Sarbamangala (P) (CT)	---	37	9	Kolkata (122)	Barddhaman (5)	Barddhaman (5)	Barddhaman (5)	Asansol (115)	Barddhaman (5)	Yes ()
80	Mirzapur (CT)	---	37	9	Kolkata (124)	Barddhaman (5)	Barddhaman (5)	Barddhaman (5)	Asansol (118)	Barddhaman (4.5)	Yes ()
81	Nari (P) (CT)	---	---	---	Kolkata (120)	Barddhaman (5)	Barddhaman (5)	Barddhaman (5)	Asansol (113)	Barddhaman (5)	Yes ()
82	Gangpur (CT)	71.33	37	12	Kolkata (130)	Barddhaman (8)	Barddhaman (8)	Barddhaman (8)	Asansol (111)	Gangpur ()	Yes ()
83	Alipur (CT)	---	---	---	Kolkata (82)	Barddhaman (35)	Memari (8)	Barddhaman (35)	Asansol (172)	Yes ()	Yes ()
84	Dhatrigram (CT)	---	39	13	Kolkata (85)	Barddhaman (60)	Kalna (13)	Barddhaman (65)	Asansol (180)	Dhatrigram ()	Yes ()
85	Piarinagar (CT)	---	40	---	Kolkata (80)	Barddhaman (62)	Kalna (10)	Barddhaman (68)	Asansol (170)	Barnapash ()	Yes ()
86	Uttar Goara (CT)	---	39	16	Kolkata (85)	Barddhaman (65)	Kalna (5)	Barddhaman (65)	Asansol (185)	Ambika Kalna ()	Yes ()
87	Sashpur (P) (CT)	---	---	---	Kolkata (80)	Barddhaman (53)	Kalna (1)	Barddhaman (53)	Asansol (172)	Kalna (1)	Kalna (1)
88	Sehara (CT)	---	---	---	Kolkata (134)	Barddhaman (22)	Raina (9)	Barddhaman (22)	Asansol (134)	Sehara (0)	Yes ()
89	Kulti (M)	---	---	---	Kolkata (235)	Barddhaman (115)	Kulti (11)	Kulti (0)	Asansol (15)	Kulti (0)	Yes ()
90	Asansol (M Corp.)	---	39	29	Kolkata (230)	Barddhaman (102)	Asansol (8)	Asansol (0)	Asansol (0)	Asansol ()	Yes ()
91	Jamuria (M + OG)	1408	44	---	Kolkata (204)	Barddhaman (101)	Jamuria (9)	Jamuria (0)	Asansol (16)	Jamuria ()	Yes ()
92	Raniganj (M)	---	46	8	Kolkata (210)	Barddhaman (92)	Raniganj (8)	Raniganj (0)	Durgapur (26)	Raniganj (0)	Yes ()
93	Durgapur (M Corp.)	1330	42	7	Kolkata (180)	Barddhaman (65)	Durgapur (0)	Durgapur (0)	Durgapur (0)	Durgapur (0)	Yes ()
94	Katwa (M)	---	---	---	Kolkata (144)	Barddhaman (59)	Katwa (0)	Barddhaman (49)	Durgapur (112)	Katwa ()	Yes ()
95	Dainhat (M)	---	---	---	Kolkata (141)	Barddhaman (65)	Dainhat (0)	Barddhaman (68)	Durgapur (120)	Dainhat ()	Yes ()
96	Guskara (M)	---	---	---	Kolkata (122)	Barddhaman (33)	Barddhaman (33)	Barddhaman (33)	Durgapur (60)	Guskara ()	Yes ()
97	Barddhaman (M)	1442	44	7.1	Kolkata (105)	Barddhaman (0)	Barddhaman (0)	Barddhaman (0)	Durgapur (69)	Barddhaman (0)	Yes ()
98	Kalna (M)	4.5	35	27	Kolkata (100)	Barddhaman (68)	Kalna (0)	Barddhaman (65)	Durgapur (130)	Ambika Katwa (1)	Yes ()
99	Memari (M)	1250	38	13	Kolkata (90)	Barddhaman (30)	Memari (0)	Barddhaman (30)	Durgapur (100)	Memari (1)	Yes ()

**Statement – III**  
**Civic and other Amenities, 2009**

Sl. No.	Name of Town	Road length (in kms.)	System of drainage				Number of latrines			
			Open (OD)	Closed (CD)	Both - Open & Closed (BD)	Nil	Pit System	Flush/Pour Flush (Water borne)	Service	Others
1	2	3	4	5	6	7	8	9	10	11
1	Chittaranjan (CT)	203	---	CD	---	---	0	9100	0	0
2	Hindusthan Cables Town (CT)	26	OD	---	---	---	0	1900	0	0
3	Panuria (CT)	6	OD	---	---	---	600	200	0	100
4	Domohani (CT)	5	---	---	BD	---	651	0	0	326
5	Bhanowara (CT)	13	OD	---	---	---	520	725	0	0
6	Majjara (CT)	6	---	---	BD	---	40	450	0	0
7	Pangachhiya (CT)	35	---	---	BD	---	243	1253	0	0
8	Kunustara (CT)	3	---	---	BD	---	0	1135	0	0

9	Topsi (CT)	12.5	OD	---	---	---	400	800	92	0
10	Nimsa (CT)	7	OD	---	---	---	497	8	0	12
11	Chinchuria (CT)	3	---	---	BD	---	1281	0	0	0
12	Kenda (CT)	7.5	---	---	---	Nil	2852	50	461	0
13	Parasia (CT)	4	---	---	---	Nil	2218	0	0	0
14	Kendra Khottamdi (CT) (Part)	8	OD	---	---	---	603	11	0	20
15	Ratibati (CT)	4	---	CD	---	---	225	0	0	113
16	Chapui (CT)	N.A.	---	---	---	Nil	100	50	0	0
17	Jemari (J.K. Nagar Township) (CT)	13	OD	---	---	---	1500	1300	0	0
18	Banshra (CT)	4.8	OD	---	---	---	250	70	0	0
19	Belebathan (CT)	8	OD	---	---	---	0	0	0	60
20	Chelad (CT)	1.5	OD	---	---	---	160	550	0	0
21	Murgathaul (CT)	1.5	OD	---	---	---	35	395	0	0
22	Amkula (CT)	58	OD	---	---	---	567	305	0	315
23	Baktarnagar (CT)	14	OD	---	---	---	152	113	0	577
24	Egara (CT)	7.5	---	---	---	Nil	400	0	400	0
25	Sahebganj (CT)	6.5	OD	---	---	---	160	400	0	156
26	Raghunathchak (CT)	12	OD	---	---	---	181	131	0	749
27	Ballavpur (CT)	14	OD	---	---	---	120	635	0	240
28	Siduli (CT)	11.5	OD	---	---	---	172	715	0	0
29	Khandra (CT)	13	OD	---	---	---	194	1810	0	0
30	Chak Bankola (CT) (Part)	1	OD	---	---	---	85	0	0	43
31	Ukhra (CT)	10	OD	---	---	---	460	150	0	375
32	Mahira (CT)	N.A.	---	---	BD	---	231	0	0	116
33	Dakshin Khanda (CT)	N.A.	---	---	BD	---	463	0	0	232
34	Parashkol (CT) (Part)	N.A.	---	---	BD	---	47	0	0	24
35	Kajora (CT)	N.A.	---	---	---	Nil	1404	0	0	702
36	Harishpur (CT)	10	OD	---	---	---	500	300	0	0
37	Palashban (CT)	N.A.	---	---	BD	---	0	0	57	250
38	Dignala (CT)	12	---	---	---	Nil	0	0	150	195
39	Andal (Gram) (CT)	N.A.	OD	---	---	---	327	0	0	164
40	Ondal (CT)	15	OD	---	---	---	200	4090	375	380
41	Baska (CT)	4	OD	---	---	---	300	200	0	0
42	Chak Bankola (CT) (Part)	N.A.	---	---	---	Nil	577	0	0	289
43	Parashkol (CT) (Part)	N.A.	---	---	---	Nil	535	0	0	268
44	Kendra Khottamdi (CT) (Part)	8	OD	---	---	---	603	11	0	20
45	Bilpahari (CT)	N.A.	---	---	---	Nil	462	0	0	231
46	Ramnagar (CT)	N.A.	---	---	---	Nil	297	0	0	149
47	Dalurband (CT)	N.A.	---	---	---	Nil	749	0	0	375
48	Baidyanathpur (CT)	N.A.	---	---	---	Nil	827	0	0	414
49	Mahal (CT)	N.A.	---	---	---	Nil	261	0	0	131
50	Konardihi (CT)	N.A.	---	---	BD	---	478	0	0	239
51	Nabgram (CT)	N.A.	---	---	---	Nil	239	0	0	120
52	Sankarpur (CT)	N.A.	---	---	---	Nil	355	0	0	178
53	Haripur (CT)	N.A.	---	---	---	Nil	307	0	0	154
54	Chhora (CT)	N.A.	---	---	---	Nil	718	0	0	359
55	Bahula (CT)	N.A.	---	---	BD	---	920	0	0	460
56	Mandarbani (CT)	N.A.	---	---	BD	---	246	0	0	123
57	Banagram (CT)	N.A.	OD	---	---	---	303	0	0	152
58	Sirsha (CT)	N.A.	OD	---	---	---	264	0	0	132
59	Nabaghanapur (CT)	N.A.	OD	---	---	---	301	0	0	151
60	Sarpi (CT)	N.A.	OD	---	---	---	293	0	0	147
61	Ichhapur (CT)	N.A.	OD	---	---	---	259	0	0	130
62	Arra (CT)	10	OD	---	---	---	910	390	0	0
63	Gopalpur (CT)	24	OD	---	---	---	0	1520	0	0

64	Bamunara (CT)	7	OD	---	---	---	706	0	0	0
65	Amlajora (CT)	59	---	---	---	Nil	150	0	0	0
66	Kanksa (CT)	18	---	---	BD	---	0	2105	0	0
67	Debipur (CT)	17	---	---	BD	---	0	1420	0	0
68	Prayagpur (CT)	11	---	---	BD	---	460	0	38	200
69	Panuhat (CT)	62	---	---	BD	---	340	1000	0	0
70	Srirampur (CT)	15	---	---	BD	---	725	2150	0	1097
71	Hatsimla (CT)	3	OD	---	---	---	190	60	0	0
72	Jaluidanga (CT)	2	OD	---	---	---	180	50	0	0
73	Gopinathpur (CT)	2	OD	---	---	---	130	62	0	200
74	Nasaratpur (CT)	2.5	OD	---	---	---	190	70	0	0
75	Raipur (CT)	6	OD	---	---	---	25	360	0	0
76	Sukdal (CT)	32	---	---	BD	---	483	1920	0	0
77	Budbud (CT)	15	---	---	BD	---	80	680	0	0
78	Goda (P) (CT)	N.A.	---	---	BD	---	150	0	0	0
79	Bahir Sarbamangala (P) (CT)	5	---	---	BD	---	0	325	0	1303
80	Mirzapur (CT)	6	---	---	BD	---	0	300	0	1215
81	Nari (P) (CT)	N.A.	---	---	BD	---	803	0	0	402
82	Gangpur (CT)	7	---	---	BD	---	52	25	0	1229
83	Alipur (CT)	N.A.	OD	---	---	---	268	0	0	134
84	Dhatrigran (CT)	1.2	---	CD	---	---	1258	1408	0	0
85	Piarinagar (CT)	4	OD	---	---	---	221	0	0	111
86	Uttar Goara (CT)	5	OD	---	---	---	436	131	0	0
87	Sashpur (P) (CT)	N.A.	---	---	BD	---	565	0	0	283
88	Sehara (CT)	N.A.	---	---	BD	---	1363	377	0	0
89	Kulti (M)	263.67	OD	---	---	---	0	1186	0	0
90	Asansol (M Corp.)	148.923	---	---	BD	---	0	1104	0	0
91	Jamuria (M + OG)	120	OD	---	---	---	1812	330	0	0
92	Raniganj (M)	63.97	---	---	BD	---	1000	0	0	15
93	Durgapur (M Corp.)	54.24	---	---	BD	---	1021	129690	0	0
94	Katwa (M)	N.A.	---	---	BD	---	3332	10663	16	1669
95	Dainhat (M)	59.49	OD	---	---	---	0	2000	0	700
96	Guskara (M)	N.A.	OD	---	---	---	16	804	4050	0
97	Barddhaman (M)	373.8	OD	---	---	---	17905	0	0	8953
98	Kalna (M)	87	---	---	BD	---	0	3926	0	7324
99	Memari (M)	18.69	---	---	BD	---	3206	899	0	5895

Sl. No.	Name of Town	Protected water supply			Electrification (Number of connections)				
		Source of supply (Codes) @	System of storage with capacity in kilo litres (along with Codes) @	Fire Fighting service*	Domestic	Industrial	Commercial	Road lighting (points)	Others
1	2	12	13	14	15	16	17	18	19
1	Chittaranjan (CT)	OHT	TT (3032000)	Yes	9100	6	600	2500	0
2	Hindusthan Cables Town (CT)	OHT	TT (1665), TW/B ()	Yes	1800	0	310	350	10
3	Panuria (CT)	SR, BWT	TT (), HP ()	No, Asansol (17)	1200	3	300	10	0
4	Domohani (CT)	OHT, BWT	TT (), TW/B ()	No, ()	675	216	0	0	0
5	Bhanowara (CT)	OHT	TT ()	No, Asansol (9)	1020	10	15	10	0
6	Majjara (CT)	OHT	HP (), TK/P/L ()	No, Asansol (7)	800	0	20	0	0
7	Pangachhiya (CT)	SR	TT (1137), UW ()	No, Asansol (8)	1250	8	120	0	0
8	Kunustara (CT)	OHT, SR	TT (22750), CW (11375)	No, ()	203	1	0	70	0
9	Topsi (CT)	SR	TT (), UW (15)	No, Raniganj (12)	300	1	16	0	0
10	Nimsa (CT)	SR	TT (), UW ()	No, Raniganj (24)	517	0	22	37	0
11	Chinchuria (CT)	SR	OHT (150000), UW ()	No, Asansol (28)	1000	10	0	0	0
12	Kenda (CT)	SR	TT (), TU ()	No, Raniganj (15)	820	20	0	0	0
13	Parasia (CT)	SR	O (), TU ()	No, Asansol (26)	729	0	0	0	0
14	Kendra Khottamdi (CT) (Part)	SR	TT (), UW ()	No, Raniganj (40)	300	5	100	0	634

15	Ratibati (CT)	SR	O 0, TU 0	No, 0	359	0	0	0	0
16	Chapui (CT)	SR	O 0, TU 0	No, Asansol (10)	267	5	33	44	0
17	Jemari (J.K. Nagar Township) (CT)	OHT	TW/B (19), TU 0	No, Raniganj (2)	600	0	52	0	0
18	Banshra (CT)	OHT	TT 0, UW 0	No, Raniganj (6)	305	1	5	0	0
19	Belebathan (CT)	OHT	TW/B 0, UW 0	No, 0	335	0	0	0	0
20	Chelad (CT)	SR	TT 0, UW 0	No, Raniganj (15)	800	105	0	40	0
21	Murgathaul (CT)	OHT	TT (150000)	No, Raniganj (6)	105	0	51	21	0
22	Amkula (CT)	OHT	TW/B 0	No, Raniganj (4)	877	12	97	44	0
23	Baktarnagar (CT)	OHT	TT 0	No, Raniganj (4)	315	9	4	0	0
24	Egara (CT)	BWT	TT 0, UW 0	No, Raniganj (5)	700	0	30	0	0
25	Sahebganj (CT)	BWT	TT 0, UW 0	No, Raniganj (5)	590	0	20	0	0
26	Raghunathchak(CT)	OHT	TW/B 0	No, Raniganj (3)	291	0	2	0	0
27	Ballavpur (CT)		TU 0	No, Raniganj (3)	342	1	4	0	0
28	Siduli (CT)		UW 0, TT 0	No, Raniganj (16)	768	1	0	0	0
29	Khandra (CT)	OHT	UW (1000), TT 0	No, Raniganj (14)	385	5	145	52	0
30	Chak Bankola (CT) (Part)	OHT	TW/B 0, TT 0	No, Raniganj (20)	136	0	0	1	0
31	Ukhra (CT)	OHT	OHT 0, TT 0	No, Raniganj (12)	710	25	160	40	0
32	Mahira (CT)	OHT	TT (30000), TT 0	No, 0	369	0	0	0	0
33	Dakshin Khanda (CT)	OHT	TT (50000), TT 0	No, 0	1210	0	62	5	0
34	Parashkol (CT) (Part)	OHT	HP 0, TW/B 0	No, 0	75	0	0	0	0
35	Kajora (CT)	OHT	TT 0, TT 0	No, 0	2246	0	0	0	0
36	Harishpur (CT)	OHT	UW 0, HP 0	No, 0	1470	228	0	50	0
37	Palashban (CT)	SR	TW/B 0	No, 0	384	9	81	27	0
38	Dignala (CT)	OHT	TW/B 0	No, 0	472	0	109	45	0
39	Andal (Gram) (CT)	OHT	TW/B 0	No, 0	524	0	0	0	0
40	Ondal (CT)	OHT	TT (1500000), TW/B 0	No, 0	2000	1950	10	1600	453
41	Baska (CT)	OHT	HP 0, TW/B 0	No, Durgapur (21)	591	142	0	76	0
42	Chak Bankola (CT) (Part)		TT 0	No, 0	924	0	0	0	0
43	Parashkol (CT) (Part)	OHT	TT 0, TW/B 0	No, 0	856	0	0	0	0
44	Kendra Khottamdi (CT) (Part)	SR	TT 0, UW 0	No, Raniganj (40)	621	5	100	0	634
45	Bilpahari (CT)	SR	TT 0, UW 0	No, 0	740	0	0	0	0
46	Ramnagar (CT)	SR	TT 0, UW 0	No, 0	474	0	0	0	0
47	Dalurband (CT)	SR	TT 0, UW 0	No, Durgapur (30)	1198	0	0	0	0
48	Baidyanathpur (CT)	SR	TT 0, UW 0	No, Durgapur (28)	1322	0	0	0	0
49	Mahal (CT)	SR	TT 0, UW 0	No, 0	418	0	0	0	0
50	Konardihi (CT)	SR	TT 0, UW 0	No, 0	764	0	0	0	0
51	Nabgram (CT)	SR	TT 0, UW 0	No, 0	382	0	0	0	0
52	Sankarpur (CT)	SR	TT 0, UW 0	No, 0	568	0	0	0	0
53	Haripur (CT)	SR	TT 0, UW 0	No, 0	492	0	0	0	0
54	Chhora (CT)	SR	TT 0, UW 0	No, 0	1149	0	0	0	0
55	Bahula (CT)	SR	TT 0	No, Raniganj (16)	1472	0	0	0	0
56	Mandarbani (CT)	OHT	TT 0	No, 0	393	0	0	0	0
57	Banagram (CT)	OHT	TT 0, HP 0	No, 0	484	0	0	0	0
58	Sirsha (CT)	OHT	TT 0, UW 0	No, Asansol (11)	422	0	0	0	0
59	Nabaghanapur (CT)	OHT	TT 0, UW 0	No, 0	482	0	0	0	0
60	Sarpi (CT)	OHT	UW 0, HP 0	No, 0	469	0	0	0	0
61	Ichhapur (CT)	OHT	UW 0, HP 0	No, Durgapur (10)	414	0	0	0	0
62	Arra (CT)	OHT	TT 0, HP 0	No, 0	1210	12	27	0	0
63	Gopalpur (CT)	OHT	TT (8000), HP 0	No, Panagarh (8)	2000	2	10	0	0
64	Bamunara (CT)	OHT	TW/B 0, HP 0	No, Panagarh (8)	1000	24	7	0	0
65	Amlajora (CT)		HP 0	No, 0	548	0	0	0	0
66	Kanksa (CT)	OHT	TT 0, HP 0	Yes	1892	29	604	0	0
67	Debipur (CT)		TT 0, HP 0	No, Kanksa (1)	489	23	328	0	0
68	Prayagpur (CT)		TT 0, HP 0	No, Panagarh (4)	700	15	150	50	0

69	Panuhat (CT)		TU (), HP ()	No, Katwa (1)	1320	400	0	260	15
70	Srirampur (CT)	BWT	HP (), TU ()	No, Nabadwip (0)	1237	19	721	0	0
71	Hatsimla (CT)	BWT	TU (), HP ()	No, ()	1200	50	0	0	0
72	Jaluidanga (CT)	OHT	TU (), HP ()	No, ()	200	0	0	0	0
73	Gopinathpur (CT)	OHT	TU (), HP ()	No, ()	400	0	0	0	0
74	Nasaratpur (CT)	OHT	TU (), HP ()	No, ()	1950	70	0	0	0
75	Raipur (CT)	BWT	HP (), TW/B ()	No, Kanksa (25)	100	0	15	0	0
76	Sukdal (CT)	BWT	HP (), TW/B ()	No, Panagarh (12)	2720	0	350	20	0
77	Budbud (CT)	OHT	HP (), TW/B ()	No, Panagarh (15)	860	0	50	10	0
78	Goda (P) (CT)	OHT	TT (30000), TW/B ()	No, Bardwan (1.5)	500	15	300	0	0
79	Bahir Sarbamangala (P) (CT)	OHT	TT (), TW/B ()	No, Barddhaman (5)	950	295	0	0	0
80	Mirzapur (CT)	OHT	TT (), TW/B ()	No, Barddhaman (4)	950	400	0	0	0
81	Nari (P) (CT)	OHT	HP (), TW/B ()	No, Barddhaman (5)	1285	0	0	0	0
82	Gangpur (CT)	OHT	TT (22), TW/B ()	No, ()	606	53	0	0	0
83	Alipur (CT)	OHT	HP (), TW/B ()	No, Memari (8)	429	0	0	0	0
84	Dhatrigram (CT)	BWT	HP (548), TU ()	No, Kalna (15)	2658	0	1485	0	0
85	Piarinagar (CT)	PT	TT (), TW/B ()	No, ()	800	50	0	0	0
86	Uttar Goara (CT)	BWT	HP (), TU ()	No, Kalna (5)	698	0	0	164	0
87	Sashpur (P) (CT)	OHT	TT (), CW ()	No, Kalna (1)	904	0	0	0	0
88	Sehara (CT)	OHT	TT (), CW ()	No, Barddhaman (22)	1498	27	115	0	0
89	Kulti (M)		OHT ()	Yes	19174	339	3684	20	34
90	Asansol (M Corp.)	OHT, SR	TT (1043), TU ()	Yes	18104	0	0	4091	0
91	Jamuria (M + OG)	OHT, OHT	T (1591), TW/B ()	No, ()	11929	357	1120	1200	126
92	Raniganj (M)	OHT,	TT (70)	Yes	17496	341	3474	2272	2
93	Durgapur (M Corp.)	SR, BWT	TT (), CW ()	Yes	119820	0	3865	16267	0
94	Katwa (M)	OHT, BWT	OHT (682), CW ()	Yes	7753	0	0	3483	0
95	Dainhat (M)	OHT, BWT	TU (454), HP ()	No, ()	13657	136	1111	1400	0
96	Guskara (M)	OHT, BWT	TT (135), HP ()	No, Bhatar (30)	5504	108	953	1287	20
97	Barddhaman (M)	OHT, BWT	TW/B (3084), OHT (22453)	Yes	65968	809	8866	12200	106
98	Kalna (M)	OHT, BWT	TU (), HP ()	Yes	17433	273	3005	61	29
99	Memari (M)	OHT, BWT	TT (227), HP (341)	No, ()	6003	131	1917	19	0

\* In case this service is not available in the town, the name of the nearest place and its distance from the town where facility is available has been given

@ Two major source only

**Abbreviation :**

TT	:	Tap water from treated source	TW/B	:	Tubewell /Borehole	OHT	:	Over head Tank
TU	:	Tap water from un-treated source	RW	:	Rainwater	SR	:	Service Reservoir
CW	:	Covered well	S	:	Spring	RIG	:	River Infiltration Gallery
UW	:	Un-covered well	TK/P/L	:	Tank/Pond/Lake	BWP	:	Bore Well Pumping system
HP	:	Hand pump	O	:	Others	PT	:	Pressure Tank
			N/A, NA, N.A	:	Not Avialable			

**Statement – IV**  
**Medical Facilities, 2009**

Sl. No.	Name of Town	No. of Medical facilities* (with number of beds in brackets)					
		Hospitals (Allopathic & Others)	Dispensaries/ Health Center	Family Welfare Center	Maternity and Child Welfare Center	Maternity Homes	T.B.Hospital/ Clinic
1	2	3	4	5	6	7	8
1	Chittaranjan (CT)	1 (50)	1 (0)	N.A.	N.A.	N.A.	N.A.
2	Hindusthan Cables Town (CT)	15 Kms.	1 (0)	17 Kms.	17 Kms.	17 Kms.	1 (0)
3	Panuria (CT)	1 (20)	12 Kms.	12 Kms.	12 Kms.	12 Kms.	12 Kms.
4	Domohani (CT)	1 (25)	2 (0)	9 Kms.	9 Kms.	9 Kms.	9 Kms.
5	Bhanowara (CT)	2 Kms.	1 (0)	7 Kms.	7 Kms.	7 Kms.	6 Kms.
6	Majiara (CT)	8 Kms.	1 (0)	8 Kms.	8 Kms.	8 Kms.	8 Kms.
7	Pangachhiya (CT)	N.A.	N.A.	N.A.	N.A.	N.A.	N.A.
8	Kunustara (CT)	6 Kms.	1 (0)	N.A.	N.A.	N.A.	10 Kms.
9	Topsi (CT)	12 Kms.	2 Kms.	6 Kms.	6 Kms.	12 Kms.	24 Kms.
10	Nimsa (CT)	12 Kms.	12 Kms.	100 Kms.	40 Kms.	12 Kms.	17 Kms.
11	Chinchuria (CT)	4 Kms.	1 Kms.	4 Kms.	1 Kms.	25 Kms.	20 Kms.
12	Kenda (CT)	10 Kms.	1 (11)	22 Kms.	22 Kms.	21 Kms.	11 Kms.
13	Parasia (CT)	N.A.	N.A.	N.A.	N.A.	N.A.	N.A.
14	Kendra Khottamdi (CT) (Part)	N.A.	N.A.	N.A.	N.A.	N.A.	N.A.
15	Ratibati (CT)	N.A.	1 (0)	N.A.	N.A.	N.A.	N.A.
16	Chapui (CT)	10 Kms.	10 Kms.	10 Kms.	10 Kms.	100 Kms.	8 Kms.
17	Jemari (J.K. Nagar Township) (CT)	1 (30)	0.5 Kms.	6 Kms.	6 Kms.	5.5 Kms.	3 Kms.
18	Banshra (CT)	10 Kms.	10 Kms.	10 Kms.	10 Kms.	100 Kms.	10 Kms.
19	Belebathan (CT)	15 Kms.	1 (0)	10 Kms.	13 Kms.	13 Kms.	10 Kms.
20	Chelad (CT)	N.A.	2 (0)	6 Kms.	6 Kms.	6 Kms.	4 Kms.
21	Murgathaul (CT)	4 Kms.	4 Kms.	4 Kms.	4 Kms.	4 Kms.	4 Kms.
22	Amkula (CT)	1 (0)	1 (0)	4 Kms.	4 Kms.	4 Kms.	1 (0)
23	Baktarnagar (CT)	5 Kms.	5 Kms.	5 Kms.	5 Kms.	5 Kms.	7 Kms.
24	Egara (CT)	2 Kms.	2 Kms.	12 Kms.	12 Kms.	12 Kms.	5 Kms.
25	Sahebganj (CT)	0.5 Kms.	1 (0)	1 (0)	3 Kms.	3 Kms.	5 Kms.
26	Raghunathchak (CT)	1 (50)	3 Kms.	3 Kms.	3 Kms.	3 Kms.	5 Kms.
27	Ballavpur (CT)	5 Kms.	N.A.	1 (0)	1 (0)	28 Kms.	28 Kms.
28	Siduli (CT)	25 Kms.	1 (0)	2 (0)	25 Kms.	25 Kms.	25 Kms.
29	Khandra (CT)	13 Kms.	13 Kms.	13 Kms.	13 Kms.	13 Kms.	27 Kms.
30	Chak Bankola (CT) (Part)	13 Kms.	20 (0)	2 (2)	2 (2)	0.5 Kms.	13 Kms.
31	Ukhra (CT)	18 Kms.	1 (0)	1 (0)	3 (0)	18 Kms.	18 Kms.
32	Mahira (CT)	16 Kms.	1 (0)	1 (0)	12 (0)	16 Kms.	16 Kms.
33	Dakshin Khandra (CT)	30 Kms.	1 (0)	5 Kms.	12 Kms.	12 Kms.	8 Kms.
34	Parashkol (CT) (Part)	N.A.	N.A.	N.A.	N.A.	N.A.	N.A.
35	Kajora (CT)	2 Kms.	1 Kms.	1 Kms.	1 Kms.	12 Kms.	8 Kms.
36	Harishpur (CT)	4 Kms.	4 Kms.	4 Kms.	4 Kms.	4 Kms.	4 Kms.
37	Palashban (CT)	1 (20)	1 Kms.	1 Kms.	1 Kms.	1 Kms.	10 Kms.
38	Dignala (CT)	1 (0)	1 (0)	N.A.	N.A.	N.A.	N.A.
39	Andal (Gram) (CT)	1 (100)	15 Kms.	10 Kms.	13 Kms.	13 Kms.	10 Kms.
40	Ondal (CT)	14 Kms.	1 (0)	N.A.	N.A.	N.A.	14 Kms.
41	Baska (CT)	13 Kms.	5 Kms.	6 Kms.	6 Kms.	13 Kms.	25 Kms.
42	Chak Bankola (CT) (Part)	N.A.	N.A.	N.A.	N.A.	N.A.	N.A.
43	Parashkol (CT) (Part)	24 Kms.	N.A.	20 Kms.	10 Kms.	10 Kms.	22 Kms.
44	Kendra Khottamdi (CT) (Part)	5 Kms.	1 (0)	205 Kms.	105 Kms.	105 Kms.	40 Kms.
45	Bilpahari (CT)	5 Kms.	8 Kms.	5 Kms.	5 Kms.	5 Kms.	5 Kms.
46	Ramnagar (CT)	25 Kms.	2 (0)	25 Kms.	27 Kms.	27 Kms.	20 Kms.
47	Dalurband (CT)	0.5 Kms.	6 (0)	2 Kms.	25 Kms.	25 Kms.	25 Kms.
48	Baidyanathpur (CT)	10 Kms.	1 Kms.	25 Kms.	25 Kms.	25 Kms.	26 Kms.
49	Mahal (CT)	4 Kms.	4 Kms.	4 Kms.	4.5 Kms.	4.5 Kms.	20 Kms.



50	Konardihi (CT)	3 Kms.	1 (1)	N.A.	5 Kms.	5 Kms.	28 Kms.
51	Nabgram (CT)	5 Kms.	1 (0)	N.A.	105 Kms.	N.A.	40 Kms.
52	Sankarpur (CT)	15 Kms.	1 (0)	7 Kms.	1 (0)	N.A.	7 Kms.
53	Haripur (CT)	3 Kms.	1 (1)	N.A.	1 (1)	N.A.	1 (1)
54	Chhora (CT)	1 (0)	2 (0)	N.A.	2 (0)	N.A.	5 Kms.
55	Bahula (CT)	23 Kms.	8 Kms.	7 Kms.	3 Kms.	N.A.	4 Kms.
56	Mandarbarani (CT)	27 Kms.	7 Kms.	N.A.	5 Kms.	5 Kms.	7 Kms.
57	Banagram (CT)	23 Kms.	23 Kms.	2 Kms.	23 Kms.	N.A.	23 Kms.
58	Sirsha (CT)	22 Kms.	22 Kms.	2 Kms.	22 Kms.	N.A.	22 Kms.
59	Nabaghanapur (CT)	22 Kms.	22 Kms.	15 Kms.	1 (0)	N.A.	2 Kms.
60	Sarpi (CT)	20 Kms.	N.A.	1 (0)	1 (0)	N.A.	1 (0)
61	Ichhapur (CT)	1 (150)	1 (0)	N.A.	N.A.	N.A.	N.A.
62	Arra (CT)	7 Kms.	9 (0)	3 (0)	1 (0)	1 (0)	8 Kms.
63	Gopalpur (CT)	6 Kms.	2 (0)	1 (0)	2 Kms.	5 Kms.	6 Kms.
64	Bamunara (CT)	15 Kms.	8 Kms.	1 (0)	1 (0)	15 Kms.	15 Kms.
65	Amlajora (CT)	13 Kms.	1 Kms.	29 (0)	2 (0)	N.A.	1 Kms.
66	Kanksa (CT)	13 Kms.	3 Kms.	N.A.	N.A.	N.A.	3 Kms.
67	Debipur (CT)	6 Kms.	6 Kms.	6 Kms.	6 Kms.	6 Kms.	6 Kms.
68	Prayagpur (CT)	2 Kms.	1 (0)	N.A.	N.A.	N.A.	10 Kms.
69	Panuhai (CT)	5 Kms.	1 Kms.	1 Kms.	1 Kms.	1 Kms.	28 Kms.
70	Srirampur (CT)	13 Kms.	N.A.	13 Kms.	13 Kms.	13 Kms.	13 Kms.
71	Hatsimla (CT)	12 Kms.	1 Kms.	12 Kms.	12 Kms.	12 Kms.	12 Kms.
72	Jaluidanga (CT)	15 Kms.	3 Kms.	15 Kms.	15 Kms.	15 Kms.	15 Kms.
73	Gopinathpur (CT)	13 Kms.	1 (0)	13 Kms.	13 Kms.	13 Kms.	13 Kms.
74	Nasaratpur (CT)	1 Kms.	40 Kms.	40 Kms.	40 Kms.	40 Kms.	40 Kms.
75	Raipur (CT)	6 Kms.	12 Kms.	1 (0)	6 Kms.	40 Kms.	40 Kms.
76	Sukdal (CT)	6 Kms.	10 Kms.	1 (0)	6 Kms.	40 Kms.	40 Kms.
77	Budbud (CT)	3 Kms.	3 Kms.	3 Kms.	3 Kms.	3 Kms.	3 Kms.
78	Goda (P) (CT)	5 Kms.	4 Kms.	5 Kms.	5 Kms.	5 Kms.	5 Kms.
79	Bahir Sarbamangala (P) (CT)	5 Kms.	5 Kms.	1 Kms.	5 Kms.	5 Kms.	5 Kms.
80	Mirzapur (CT)	5 Kms.	1 (0)	5 Kms.	5 Kms.	5 Kms.	5 Kms.
81	Nari (P) (CT)	4 Kms.	3 Kms.	N.A.	N.A.	N.A.	N.A.
82	Gangpur (CT)	8 Kms.	3 Kms.	8 Kms.	8 Kms.	8 Kms.	8 Kms.
83	Alipur (CT)	10 Kms.	N.A.	10 Kms.	10 Kms.	60 Kms.	15 Kms.
84	Dhatrigran (CT)	7 Kms.	7 Kms.	7 Kms.	7 Kms.	7 Kms.	7 Kms.
85	Piarinagar (CT)	1 Kms.	1 Kms.	2.5 Kms.	2.5 Kms.	65 Kms.	5 Kms.
86	Uttar Goara (CT)	1 Kms.	1 (0)	1 Kms.	1 (0)	1 Kms.	1 Kms.
87	Sashpur (P) (CT)	22 Kms.	22 Kms.	22 Kms.	22 Kms.	22 Kms.	22 Kms.
88	Sehara (CT)	1 (125)	N.A.	N.A.	9 (0)	N.A.	N.A.
89	Kulti (M)	1 (1680)	12 (0)	N.A.	N.A.	N.A.	N.A.
90	Asansol (M Corp.)	1 (10)	1 (2)	N.A.	N.A.	N.A.	10 Kms.
91	Jamuraia (M + OG)	3 (0)	1 (0)	N.A.	N.A.	N.A.	2 (1)
92	Raniganj (M)	1 (200)	80 (0)	1 (0)	1 (15)	2 (30)	N.A.
93	Durgapur (M Corp.)	13 (250)	2 (0)	N.A.	N.A.	N.A.	N.A.
94	Katwa (M)	8 Kms.	3 (0)	4 (0)	5 (0)	8 Kms.	8 Kms.
95	Dainhat (M)	1 (10)	N.A.	N.A.	1 (0)	N.A.	1 (0)
96	Guskara (M)	2 (1109)	N.A.	1 (0)	31 (0)	1 (10)	2 (10)
97	Bardhaman (M)	1 (0)	N.A.	N.A.	N.A.	N.A.	N.A.
98	Kalna (M)	1 (60)	4 (0)	N.A.	N.A.	N.A.	N.A.
99	Memari (M)	1 (197)	5 (0)	1 (0)	1 (0)	N.A.	1 (16)

Sl. No.	Name of Town	No. of Medical facilities* (with number of beds in brackets)					Charitable Hospital/Nursing Home (Numbers)	Medicine Shop (Numbers)
		Nursing Homes	Veterinary Hospital	Mobile Health Clinic	Others etc.			
1	2	9	10	11	12	13	14	
1	Chittaranjan (CT)	2 Kms.	2 Kms.	N.A.	N.A.	0	16	
2	Hindusthan Cables Town (CT)	17 Kms.	17 Kms.	17 Kms.	N.A.	0	5	
3	Panuria (CT)	4 Kms.	12 Kms.	12 Kms.	N.A.	0	10	
4	Domohani (CT)	9 Kms.	9 Kms.	N.A.	N.A.	0	3	
5	Bhanowara (CT)	7 Kms.	7 Kms.	N.A.	N.A.	0	0	
6	Majjara (CT)	8 Kms.	12 Kms.	8 Kms.	N.A.	0	6	
7	Pangachhiya (CT)	N.A.	N.A.	N.A.	N.A.	0	1	
8	Kunustara (CT)	12 Kms.	6 Kms.	N.A.	N.A.	0	0	
9	Topsi (CT)	24 Kms.	12 Kms.	42 Kms.	12 Kms.	0	0	
10	Nimsa (CT)	5 Kms.	12 Kms.	N.A.	N.A.	0	1	
11	Chinchuria (CT)	2 Kms.	1 Kms.	20 Kms.	20 Kms.	0	2	
12	Kenda (CT)	9 Kms.	6 Kms.	22 Kms.	22 Kms.	0	0	
13	Parasia (CT)	N.A.	N.A.	N.A.	N.A.	0	0	
14	Kendra Khottamdi (CT) (Part)	N.A.	N.A.	N.A.	N.A.	0	0	
15	Ratibati (CT)	N.A.	N.A.	N.A.	N.A.	0	0	
16	Chapui (CT)	10 Kms.	6 Kms.	N.A.	N.A.	0	8	
17	Jemari (J.K. Nagar Township) (CT)	3 Kms.	N.A.	N.A.	N.A.	0	1	
18	Banshra (CT)	10 Kms.	8 Kms.	N.A.	N.A.	0	0	
19	Belebathan (CT)	13 Kms.	13 Kms.	13 Kms.	13 Kms.	0	5	
20	Chelad (CT)	6 Kms.	6 Kms.	6 Kms.	N.A.	2	2	
21	Murgathaul (CT)	4 Kms.	4 Kms.	4 Kms.	4 Kms.	0	0	
22	Amkula (CT)	4 Kms.	4 Kms.	19 Kms.	N.A.	0	0	
23	Baktarnagar (CT)	5 Kms.	5 Kms.	N.A.	N.A.	0	1	
24	Egara (CT)	2 Kms.	3 Kms.	N.A.	N.A.	0	1	
25	Sahebganj (CT)	3 Kms.	3 Kms.	22 Kms.	N.A.	0	2	
26	Raghunathchak (CT)	3 Kms.	3 Kms.	22 Kms.	N.A.	0	4	
27	Ballavpur (CT)	28 Kms.	91 Kms.	N.A.	N.A.	0	0	
28	Siduli (CT)	25 Kms.	90 Kms.	25 Kms.	N.A.	0	2	
29	Khandra (CT)	0.5 Kms.	92 Kms.	N.A.	N.A.	0	0	
30	Chak Bankola (CT) (Part)	1(10)	1(0)	N.A.	N.A.	0	14	
31	Ukhra (CT)	18 Kms.	18 Kms.	18 Kms.	18 Kms.	0	0	
32	Mahira (CT)	16 Kms.	1 Kms.	16 Kms.	16 Kms.	0	2	
33	Dakshin Khanda (CT)	N.A.	15 Kms.	30 Kms.	N.A.	0	0	
34	Parashkol (CT) (Part)	N.A.	N.A.	N.A.	N.A.	0	0	
35	Kajora (CT)	1 Kms.	8 Kms.	N.A.	N.A.	0	0	
36	Harishpur (CT)	4 Kms.	4 Kms.	N.A.	N.A.	0	0	
37	Palashban (CT)	1 Kms.	12 Kms.	N.A.	N.A.	1	7	
38	Dignala (CT)	1(0)	N.A.	N.A.	N.A.	0	0	
39	Andal (Gram) (CT)	1(10)	5 Kms.	15 Kms.	N.A.	0	8	
40	Ondal (CT)	14 Kms.	14 Kms.	N.A.	N.A.	0	0	
41	Baska (CT)	25 Kms.	13 Kms.	43 Kms.	13 Kms.	0	0	
42	Chak Bankola (CT) (Part)	N.A.	N.A.	N.A.	N.A.	0	0	
43	Parashkol (CT) (Part)	N.A.	1(0)	20 Kms.	N.A.	1	3	
44	Kendra Khottamdi (CT) (Part)	N.A.	10 Kms.	205 Kms.	N.A.	0	0	
45	Bilpahari (CT)	N.A.	5 Kms.	5 Kms.	5 Kms.	0	0	
46	Ramnagar (CT)	N.A.	5 Kms.	N.A.	N.A.	0	6	
47	Dalurband (CT)	N.A.	0.5 Kms.	0.5 Kms.	N.A.	0	8	
48	Baidyanathpur (CT)	N.A.	3 Kms.	2.5 Kms.	N.A.	0	0	
49	Mahal (CT)	N.A.	9 Kms.	20 Kms.	N.A.	0	0	
50	Konardihi (CT)	N.A.	8 Kms.	3 Kms.	N.A.	0	1	
51	Nabgram (CT)	N.A.	10 Kms.	205 Kms.	N.A.	0	0	

52	Sankarpur (CT)	1 Kms.	16 Kms.	N.A.	N.A.	1	3
53	Haripur (CT)	1(0)	17 Kms.	N.A.	N.A.	1	3
54	Chhora (CT)	1(0)	30 Kms.	N.A.	N.A.	1	4
55	Bahula (CT)	N.A.	4 Kms.	25 Kms.	N.A.	0	0
56	Mandarbani (CT)	N.A.	N.A.	27 Kms.	N.A.	0	0
57	Banagram (CT)	N.A.	92 Kms.	23 Kms.	N.A.	0	0
58	Sirsha (CT)	N.A.	90 Kms.	22 Kms.	N.A.	0	1
59	Nabaghanapur (CT)	N.A.	13 Kms.	15 Kms.	N.A.	0	2
60	Sarpi (CT)	N.A.	10 Kms.	N.A.	N.A.	0	5
61	Ichhapur (CT)	1 Kms.	N.A.	N.A.	N.A.	0	4
62	Arra (CT)	8 Kms.	12 Kms.	15 Kms.	N.A.	0	4
63	Gopalpur (CT)	5 Kms.	12 Kms.	15 Kms.	N.A.	0	2
64	Bamunara (CT)	15 Kms.	14 Kms.	N.A.	N.A.	1	5
65	Amlajora (CT)	2(12)	1 Kms.	N.A.	N.A.	1	16
66	Kanksa (CT)	N.A.	3 Kms.	N.A.	N.A.	1	5
67	Debipur (CT)	N.A.	6 Kms.	N.A.	N.A.	1	2
68	Prayagpur (CT)	2 Kms.	1 Kms.	N.A.	N.A.	0	4
69	Panuhat (CT)	4 Kms.	4 Kms.	3 Kms.	N.A.	0	0
70	Srirampur (CT)	3 Kms.	13 Kms.	13 Kms.	N.A.	0	0
71	Hatsimla (CT)	3 Kms.	13 Kms.	12 Kms.	N.A.	0	2
72	Jaluidanga (CT)	3 Kms.	14 Kms.	15 Kms.	N.A.	0	0
73	Gopinathpur (CT)	2 Kms.	15 Kms.	13 Kms.	N.A.	0	2
74	Nasaratpur (CT)	4 Kms.	40 Kms.	40 Kms.	N.A.	0	1
75	Raipur (CT)	40 Kms.	40 Kms.	40 Kms.	N.A.	1	10
76	Sukdal (CT)	1 Kms.	40 Kms.	40 Kms.	N.A.	0	1
77	Budbud (CT)	3 Kms.	3 Kms.	3 Kms.	N.A.	3	4
78	Goda (P) (CT)	4 Kms.	5 Kms.	5 Kms.	N.A.	0	5
79	Bahir Sarbamangala (P) (CT)	5 Kms.	5 Kms.	N.A.	N.A.	0	4
80	Mirzapur (CT)	5 Kms.	5 Kms.	5 Kms.	N.A.	0	7
81	Nari (P) (CT)	2 Kms.	6 Kms.	N.A.	N.A.	0	0
82	Gangpur (CT)	8 Kms.	8 Kms.	8 Kms.	8 Kms.	0	5
83	Alipur (CT)	12 Kms.	9 Kms.	90 Kms.	N.A.	0	7
84	Dhatrigram (CT)	7 Kms.	7 Kms.	7 Kms.	N.A.	0	0
85	Piarinagar (CT)	2 Kms.	1 Kms.	85 Kms.	N.A.	0	0
86	Uttar Goara (CT)	1 Kms.	1 Kms.	1 Kms.	1 Kms.	0	0
87	Sashpur (P) (CT)	22 Kms.	22 Kms.	22 Kms.	22 Kms.	1	4
88	Sehara (CT)	N.A.	N.A.	N.A.	N.A.	0	0
89	Kulti (M)	N.A.	N.A.	N.A.	N.A.	45	105
90	Asansol (M Corp.)	8 Kms.	8 Kms.	N.A.	N.A.	0	0
91	Jamuraia (M + OG)	7(0)	1(0)	N.A.	N.A.	0	12
92	Raniganj (M)	43(1040)	1(0)	N.A.	N.A.	2	456
93	Durgapur (M Corp.)	5(70)	1(0)	N.A.	1(0)	5	40
94	Katwa (M)	N.A.	1(0)	N.A.	N.A.	0	0
95	Dainhat (M)	N.A.	1(0)	N.A.	4(0)	1	22
96	Guskara (M)	36(880)	1(0)	N.A.	1(50)	0	5748
97	Barddhaman (M)	N.A.	1(0)	N.A.	N.A.	9	35
98	Kalna (M)	4(35)	N.A.	N.A.	N.A.	4	20
99	Memari (M)	N.A.	N.A.	N.A.	N.A.	0	6

\* If a medical facility is not available in the town, nearest place distance from the town where facility is available has been given

\* N.A. : Not Available

Statement – V  
**Educational, Recreational and Cultural Facilities, 2009**

Number of Educational Facilities\*

Sl. No.	Name of Town	Primary school	Middle school	Secondary school	Senior Secondary school	Arts/ Science/ Commerce colleges (of degree level and above)	Medical colleges
1	2	3	4	5	6	7	8
1	Chittaranjan (CT)	19	(0)	5	7	1	Barddhaman (130)
2	Hindusthan Cables Town (CT)	8	Ghiodoba (1)	3	2	Chittaranjan (1)	Durgapur (68)
3	Panuria (CT)	19	1	1	1	Asansol (17)	Asansol (17)
4	Domohani (CT)	5	1	1	1	Asansol (12)	Asansol (12)
5	Bhanowara (CT)	3	Majain (3)	Dokalar (3)	Kalla (4)	Asansol (9)	Barddhaman (110)
6	Majiara (CT)	4	1	Kalla (1)	Asansol (7)	Asansol (7)	Asansol (10)
7	Pangachhiya (CT)	6	3	3	2	Asansol (8)	Asansol (8)
8	Kunustara (CT)	3	0	0	0	0	0
9	Topsi (CT)	5	1	Raniganj (10)	Raniganj (10)	Raniganj (10)	Barddhaman (100)
10	Nimsa (CT)	3	1	1	1	Pandaveswar (8)	Barddhaman (100)
11	Chinchuria (CT)	2	1	1	1	Khandra (15)	Barddhaman (100)
12	Kenda (CT)	7	Raniganj (15)	1	1	Raniganj (15)	Barddhaman (110)
13	Parasia (CT)	3	Bhola (5)	1	Bhola (5)	Raniganj (10)	Barddhaman (80)
14	Kendra Khottamdi (CT) (Part)	1	Alinagar (1)	Alinagar (1)	Alinagar (1)	Pandabeswar (8)	Barddhaman (100)
15	Ratibati (CT)	1	3	2	2	0 (0)	0 (0)
16	Chapui (CT)	1	0	1	0	0	0
17	Jemari (J.K. Nagar Township) (CT)	8	Raniganj (10)	Raniganj (10)	1	Raniganj (10)	Barddhaman (100)
18	Banshra (CT)	2	1	Raniganj (6)	Raniganj (6)	Raniganj (6)	Barddhaman (90)
19	Belebathan (CT)	2	Jemari (1)	Jemari (1)	Jemari (1)	Raniganj (10)	Barddhaman (100)
20	Chelad (CT)	3	0	1	Asansol (13)	Asansol (13)	Barddhaman (108)
21	Murgathaul (CT)	4	0	1	Raniganj (6)	Raniganj (6)	Barddhaman (108)
22	Amkula (CT)	1	Egara (4)	Egara (4)	Ballavpur (4)	Raniganj (4)	Bankura (45)
23	Baktarnagar (CT)	3	1	1	Raniganj (4)	Raniganj (4)	Barddhaman (85)
24	Egara (CT)	4	1	1	Raniganj (5)	Raniganj (5)	Bankura (0)
25	Sahebganj (CT)	4	Ballavpur (0)	Ballavpur (0)	Ballavpur (0)	Raniganj (3)	Bankura (48)
26	Raghunathchak (CT)	2	Ballavpur (0.5)	Ballavpur (0.5)	Raniganj (3)	Raniganj (3)	Barddhaman (90)
27	Ballavpur (CT)	4	1	1	Raniganj (3)	Raniganj (3)	Barddhaman (90)
28	Siduli (CT)	5	1	Khandra (2)	Khandra (2)	Khandra (2.5)	Barddhaman (91)
29	Khandra (CT)	6	2	2	2	1	Barddhaman (90)

30	Chak Bankola (CT) (Part)	Ukhra (1)	1	Ukhra (1)	Ukhra (1)	Khandra (3)	Barddhaman (92)
31	Ukhra (CT)	8	0	1	2	0	Barddhaman (80)
32	Mahira (CT)	1	1	1	Khandra (4)	Khandra (4)	Kolkata (182)
33	Dakshin Khandra (CT)	2	0	Moira (1)	Khandra (5)	0	Kolkata (182)
34	Parashkol (CT) (Part)	4	Ondal (7)	Ondal (7)	Ondal (7)	Ondal (7)	Barddhaman (80)
35	Kajora (CT)	6	1	0	2	0	0
36	Harishpur (CT)	1	Raniganj (12)	Kajora (1)	Raniganj (12)	Raniganj (12)	Barddhaman (80)
37	Palashban (CT)	1	Ondal (5)	Ondal (1)	Ondal (1)	Durgapur (23)	Durgapur (23)
38	Dignala (CT)	6	0	1	1	Khandra (6)	Barddhaman (80)
39	Andal (Gram) (CT)	4	4	4	0	Durgapur (15)	Barddhaman (77)
40	Ondal (CT)	5	1	1	2	Khandra (10)	Barddhaman (75)
41	Baska (CT)	1	Madanpur (2.5)	Madanpur (2.5)	Ranigaram (14)	Raniganj (14)	Barddhaman (80)
42	Chak Bankola (CT) (Part)	1	Ukhra (1)	Ukhra (1)	Ukhra (1)	Khandra (4)	Barddhaman (105)
43	Parashkol (CT) (Part)	1	3	1	0 (0)	0 (0)	0 (0)
44	Kendra Khottamdi (CT) (Part)	1	Alinagar (1)	Alinagar (1)	Alinagar (1)	Pandabeswar (8)	Barddhaman (100)
45	Bilpahari (CT)	5	0	0	Kendra (3)	Durgapur (24)	Barddhaman (24)
46	Ramnagar (CT)	3	0	0	0	0	0
47	Dalurband (CT)	4	Pandabeswar (2)	Pandabeswar (2)	Pandabeswar (3)	Pandabeswar (3)	Barddhaman (101)
48	Baidyanathpur (CT)	2	Pandabeswar (2)	2	2	Chakraba (0.5)	Barddhaman (95)
49	Mahal (CT)	2	1	Pandabeswar (2)	Pandabeswar (2)	Pandabeswar (2)	Barddhaman (88)
50	Konardihi (CT)	2	1	1	Ukhra (3.5)	Khandra (7)	Barddhaman (90)
51	Nabgram (CT)	2	Ukhra (3)	Ukhra (3)	Ukhra (3)	Pandabeswar (9)	Durgapur (25)
52	Sankarpur (CT)	2	1	1	Ukhra (2)	Khandra (5)	Barddhaman (105)
53	Haripur (CT)	6	1	Bahula (4)	Bahula (4)	Raniganj (16)	Barddhaman (100)
54	Chhora (CT)	3	Jaripur (2)	1	Bahula (2.5)	Raniganj (16)	Barddhaman (97)
55	Bahula (CT)	5	2	1	1	Raniganj (16)	Barddhaman (90)
56	Mandarbani (CT)	2	Pansali (2.5)	Pansali (2.5)	Pansali (2.35)	Pandabeswar (6)	Durgapur (35)
57	Banagram (CT)	2	Pansuli (1)	Pansuli (1)	Pansuli (1)	Pandabeswar (7)	Durgapur (36)
58	Sirsha (CT)	3	Jhanjra (5)	Kalipur (3)	Laudoha (2)	Durgapur (23)	Barddhaman (92)
59	Nabaghanapur (CT)	2	Jhanhra (2)	Kalipur (4.5)	Laudoha (2)	Durgapur (22)	Barddhaman (90)
60	Sarpi (CT)	3	Ichapur (2)	Ichapur (2)	Ichapur (2)	Durgapur (13)	Barddhaman (78)
61	Ichhapur (CT)	2	1	1	1	Durgapur (10)	Barddhaman (75)
62	Arra (CT)	1	Gopalpur (3)	Gopalpur (3)	Gopalpur (3)	Durgapur (6)	Barddhaman (64)

63	Gopalpur (CT)	15	3	2	2	Durgapur (12)	Barddhaman (65)
64	Bamunara (CT)	5	Gopalpur (2)	Gopalpur (2)	Gopalpur (2)	Durgapur (6)	Barddhaman (68)
65	Amlajora (CT)	6	1	1	1	Rajbandh (2)	Barddhaman (55)
66	Kanksa (CT)	12	3	3	1	Mankar (9)	Barddhaman (55)
67	Debipur (CT)	9	2	2	2	Mankar (15)	Barddhaman (56)
68	Prayagpur (CT)	1	Kanksa (6)	Kanksa (6)	Kanksa (6)	Durgapur (44)	Barddhaman (103)
69	Panuhat (CT)	5	1	1	Katwa (2)	Katwa (2)	Kolkata (144)
70	Srirampur (CT)	11	1	Samudragarh (4)	2	Nabadwip (3)	Barddhaman (72)
71	Hatsimla (CT)	1	(0)	Jalurdanga (1)	Paruldanga (2)	Kalna (19)	Barddhaman (68)
72	Jaluidanga (CT)	3	(0)	1	Paruldanga (3)	Kalna (18)	Barddhaman (68)
73	Gopinathpur (CT)	2	(0)	Jaluidanga (3.5)	Paruldanga (3)	Kalna (18)	Barddhaman (67)
74	Nasaratpur (CT)	4	(0)	Paruldanga (2)	Paruldanga (2)	Kalna (16)	Barddhaman (65)
75	Raipur (CT)	3	Mankar (1)	Mankar (1)	Mankar (1)	Mankar (1)	Barddhaman (40)
76	Sukdal (CT)	6	1	1	1	Mankar (5)	Barddhaman (40)
77	Budbud (CT)	3	2	2	2	Mankar (6)	Barddhaman (40)
78	Goda (P) (CT)	2	1	1	1	Barddhaman (2)	Barddhaman (2)
79	Bahir Sarbaman- gala (P) (CT)	3	Barddhaman (2)	Barddhaman (2)	Barddhaman (1)	Barddhaman (2)	Barddhaman (2)
80	Mirzapur (CT)	2	Barddhaman (5)	1	(0)	Barddhaman (5)	Barddhaman (5)
81	Nari (P) (CT)	2	1	1	1	Barddhaman (5)	Barddhaman (5)
82	Gangpur (CT)	4	(0)	Joteram (1.5)	Joteram (1.5)	Barddhaman (7)	Barddhaman (7)
83	Alipur (CT)	2	Mobarakpur (2)	1	1	Memari (8)	Barddhaman (35)
84	Dhatrigram (CT)	5	Satpur (14)	Gram Kalna (1.5)	2	Kalna (13)	Barddhaman (60)
85	Piarinagar (CT)	2	(0)	Kalna (7)	Kalna (7)	Kalna (7)	Barddhaman (0)
86	Uttar Goara (CT)	3	Satpukur (5)	Nibhuji (1.5)	Nibhuji (1.5)	Kalna (3)	Barddhaman (65)
87	Sashpur (P) (CT)	3	Kalana (1)	Kalna (1)	Kalna (1)	Kalna (1)	Barddhaman (53)
88	Sehara (CT)	5	2	2	1	Shyamsundar (19)	Barddhaman (22)
89	Kulti (M)	244	3	17	6	1	Barddhaman (120)
90	Asansol (M Corp.)	213	3	441	30	3	Barddhaman (102)
91	Jamuraia (M + OG)	52	2	14	(0)	(0)	(0)
92	Raniganj (M)	56	2	4	(0)	2	(0)
93	Durgapur (M Corp.)	149	44	44	27	3	1
94	Katwa (M)	54	(2)	2	7	1	(0)
95	Dainhat (M)	42	5	3	2	Katwa (8)	Barddhaman (65)

96	Guskara (M)	20	(0)	1	4	1	(0)
97	Barddhaman (M)	174	9	21	28	3	2
98	Kalna (M)	35	(0)	2	6	1	(0)
99	Memari (M)	18	(0)	4	3	1	(0)

Number of Educational Facilities (contd.) \*

Sl. No	Name of Town	Engineering College	Management Institute/ colleges	Polytechnics	Recognised Shorthand, Typewriting and vocational training institutions	Non-formal Education Center (Sarva Shiksha Abhiyan Center)	Special School for Disabled	Others	No. of Orphanage Home
1	2	9	10	11	12	13	14	15	16
1	Chittaranjan (CT)	Asansol (28)	(60)	Asansol (28)	Asansol (28)	3	1	(0)	(0)
2	Hindusthan Cables Town (CT)	Asansol (20)	Durgapur (65)	1	(0)	Uttarapur (5)	Chittaranja (3)	Kundalpar (0.5)	Barddhaman (110)
3	Panuria (CT)	Asansol (17)	Asansol (17)	Asansol (15)	Asansol (17)	Asansol (17)	Asansol (17)	Asansol (17)	(0)
4	Domohani (CT)	Asansol (12)	Asansol (12)	Asansol (12)	Asansol (12)	1	Asansol (12)	(0)	Asansol (12)
5	Bhanowara (CT)	Asansol (10)	Durgapur (50)	Asansol (10)	Asansol (12)	Asansol (9)	Asansol (9)	(0)	Asansol (12)
6	Majjara (CT)	Asansol (10)	Durgapur (50)	Asansol (4)	Asansol (7)	Asansol (7)	Asansol (7)	(0)	Asansol (10)
7	Pangachhiya (CT)	Asansol (8)	Asansol (8)	Asansol (8)	Asansol (8)	Asansol (8)	Asansol (8)	(0)	Asansol (8)
8	Kunustara (CT)	(0)	(0)	(0)	(0)	(0)	(0)	(0)	(0)
9	Topsi (CT)	Durgapur (40)	Durgapur (40)	Asansol (25)	Raniganj (10)	2	Durgapur (40)	(0)	(0)
10	Nimsa (CT)	Durgapur (34)	Durgapur (34)	Asansol (42)	Pandabeswar (8)	(0)	Asansol (42)	(0)	Barddhaman (100)
11	Chinchuria (CT)	Asansol (28)	Durgapur (35)	Raniganj (17)	Raniganj (17)	Barddhaman (100)	Asansol (28)	(0)	Durgapur (35)
12	Kenda (CT)	Asansol (25)	Durgapur (30)	Asansol (25)	Kenda (1)	Kenda (1)	Khandra (8)	(0)	(0)
13	Parasia (CT)	Asansol (26)	Durgapur (35)	Asansol (27)	Raniganj (10)	Raniganj (10)	Khandra (7)	(0)	(0)
14	Kendra Khottamdi (Part)	Durgapur (33)	Durgapur (33)	Asansol (43)	Pandabeswar (8)	(0)	Asansol (43)	(0)	Barddhaman (100)
15	Ratibati (CT)	0 (0)	0 (0)	0 (0)	(0)	(0)	(0)	(0)	(0)
16	Chapui (CT)	(0)	(0)	(0)	(0)	(0)	(0)	(0)	(0)
17	Jemari (J.K. Nagar Township) (CT)	Asansol (12)	Durgapur (30)	Asansol (15)	Ushapur (10)	5	Suiri (150)	2	(0)
18	Banshra (CT)	Asansol (22)	Durgapur (25)	Asansol (22)	Raniganj (6)	Barddhaman (90)	Asansol (18)	(0)	(2)
19	Belebathan (CT)	Asansol (15)	Durgapur (35)	Raniganj (12)	Asansol (10)	2	Suri (90)	(0)	(0)
20	Chelad (CT)	Durgapur (40)	Raniganj (15)	Asansol (13)	Asansol (13)	5	Asansol (13)	(0)	Durgapur (40)
21	Murgathaul (CT)	Durgapur (40)	Raniganj (6)	Raniganj (6)	Raniganj (6)	6	Asansol (18)	(0)	Durgapur (40)
22	Amkula (CT)	Asansol (22)	Durgapur (35)	Raniganj (4)	Asansol (22)	(0)	(0)	(0)	Asansol (22)
23	Baktarnagar (CT)	Asansol (19)	Durgapur (20)	Asansol (19)	Raniganj (4)	1	Asansol (19)	(0)	Asansol (19)
24	Egara (CT)	Asansol (22)	Durgapur (35)	Raniganj (5)	Asansol (22)	Sahebganj (1)	Asansol (22)	(0)	Asansol (20)
25	Sahebganj (CT)	Asansol (20)	Asansol (20)	Raniganj (1)	Asansol (20)	1	Durgapur (30)	(0)	Asansol (18)
26	Raghunathchak (CT)	Asansol (22)	Durgapur (25)	Asansol (22)	Raniganj (3)	1	Asansol (22)	(0)	Asansol (22)

27 Ballavpur (CT)	Asansol (22)	Durgapur (25)	Asansol (22)	Raniganj (3)	1	Asansol (22)	(0)	Asansol (22)
28 Siduli (CT)	Durgapur (21)	Durgapur (20)	Durgapur (20)	Khandra (2)	(0)	Khandra (2)	(0)	Durgapur (21)
29 Khandra (CT)	Durgapur (25)	Durgapur (25)	Durgapur (25)	1	Ukhra (3)	1	(0)	Barddhaman (90)
30 Chak Bankola (CT) (Part)	Durgapur (13)	Durgapur (13)	Durgapur (13)	Ukhra (1)	(0)	Khandra (3)	(0)	Durgapur (13)
31 Ukhra (CT)	Durgapur (15)	Durgapur (15)	Durgapur (15)	Durgapur (15)	3	Khandra (3)	2	Durgapur (17)
32 Mahira (CT)	Durgapur (18)	Durgapur (18)	Durgapur (18)	Ukhara (6)	Khandra (4)	Khandra (4)	(0)	Durgapur (18)
33 Dakshin Khandra (CT)	Durgapur (16)	Durgapur (16)	Durgapur (16)	Ukhra (7)	Khandra (5)	Khandra (5)	(0)	Durgapur (16)
34 Parashkol (CT) (Part)	Durgapur (0)	Durgapur (0)	Durgapur (0)	Durgapur (1)	Ondal (7)	(12)	(0)	(0)
35 Kajora (CT)	(0)	(0)	(0)	(0)	(0)	(0)	(0)	(0)
36 Harishpur (CT)	Durgapur (22)	Durgapur (22)	Raniganj (12)	Raniganj (12)	Kajpra (1)	Khandra (9)	(0)	Durgapur (22)
37 Palashban (CT)	Durgapur (23)	Durgapur (22)	Durgapur (23)	Ondal (4)	Ondal (4)	(0)	(0)	Ondal (4)
38 Dignala (CT)	Durgapur (12)	Durgapur (15)	Durgapur (15)	1	(0)	Durgapur (15)	(0)	Durgapur (18)
39 Andal(Gram) (CT)	Durgapur (15)	Durgapur (15)	Durgapur (15)	Durgapur (15)	Durgapur (20)	Durgapur (20)	(0)	(0)
40 Ondal (CT)	Durgapur (15)	Durgapur (15)	Durgapur (20)	Andal (1.5)	Durgapur (13)	(10)	(0)	Durgapur (15)
41 Baska (CT)	Durgapur (21)	Durgapur (21)	Raniganj (14)	Raniganj (14)	1	Durgapur (21)	(0)	Durgapur (21)
42 Chak Bankola (CT) (Part)	Durgapur (20)	Durgapur (20)	Durgapur (20)	(0)	(0)	(0)	(0)	(0)
43 Parashkol (CT) (Part)	0 (0)	0 (0)	0 (0)	(0)	(0)	(0)	(0)	(0)
44 Kendra Khottamdi (CT) (Part)	Durgapur (33)	Durgapur (33)	Asansol (43)	Pandabeswar (8)	(0)	Asansol (43)	(0)	Barddhaman (100)
45 Bilpahari (CT)	Durgapur (24)	Durgapur (24)	Durgapur (24)	Durgapur (24)	Durgapur (24)	Durgapur (24)	(0)	(0)
46 Ramnagar (CT)	(0)	(0)	(0)	(0)	(0)	(0)	(0)	(0)
47 Dalurband (CT)	Durgapur (30)	Durgapur (30)	Asansol (45)	Durgapur (30)	Kolkata (200)	Khandra (20)	1	(0)
48 Baidyanathpur (CT)	Durgapur (28)	Durgapur (28)	Asansol (30)	Durgapur (28)	Raniganj (25)	Khandra (12)	(0)	(0)
49 Mahal (CT)	Durgapur (20)	Raniganj (25)	Asansol (30)	Durgapur (20)	Raniganj (25)	Khandra (10)	(0)	(0)
50 Konardihi (CT)	Durgapur (20)	Durgapur (25)	Durgapur (25)	Durgapur (25)	Ukhra (3.5)	Kandra (6.5)	(0)	(0)
51 Nabgram (CT)	Durgapur (25)	Durgapur (25)	Durgapur (25)	Durgapur (25)	Durgapur (25)	Khandra (5)	1	(0)
52 Sankarpur (CT)	Raniganj (20)	Durgapur (25)	Raniganj (20)	Durgapur (25)	(0)	Khandra (5)	(0)	(0)
53 Haripur (CT)	Durgapur (25)	Durgapur (25)	Asansol (35)	Raniganj (16)	Barddhaman (100)	Khandra (7)	1	(0)
54 Chhora (CT)	Asansol (35)	Dhadka (32)	Dhadka (32)	Durgapur (28)	1	1	(0)	(0)
55 Bahula (CT)	Durgapur (30)	Durgapur (30)	Asansol (32)	Durgapur (30)	Barddhama (90)	Khandra (6)	2	(0)
56 Mandarbani (CT)	Durgapur (27)	Durgapur (32)	Durgapur (30)	Durgapur (30)	Nutandog (4)	Durgapur (30)	(0)	(0)
57 Banagram (CT)	Durgapur (31)	Durgapur (31)	Durgapur (31)	Durgapur (31)	Nutandang (0.5)	Durgapur (31)	(0)	(0)
58 Sirsha (CT)	Durgapur (23)	Durgapur (23)	Durgapur (23)	Durgapur (23)	Durgapur (23)	Laudoha (2)	(0)	(0)
59 Nabaghanapur (CT)	Durgapur (22)	Durgapur (22)	Durgapur (22)	Durgapur (22)	Durgapur (22)	Laudoha (2)	(0)	(0)
60 Sarpi (CT)	Durgapur (15)	Durgapur (15)	Asansol (40)	Durgapur (20)	(0)	Khandra (10)	(0)	(0)
61 Ichhapur (CT)	Durgapur (10)	Kururia (4)	Asansol (25)	Durgapur (10)	1	Khandra (0)	(0)	(0)
62 Arra (CT)	Shibtala (1)	Shibtala (1)	Durgapur (12)	Durgapur (12)	1	Durgapur (2)	1	(0)
63 Gopalpur (CT)	Durgapur (12)	Rajbandh (2)	Barddhama (65)	Durgapur (4)	3	Barddhama (65)	(0)	Durgapur (12)



64 Bamunara (CT)	Durgapur (6)	Durgapur (6)	Asansol (50)	Durgapur (2)	1	Barddhama (68)	(0)	Durgapur (10)
65 Amlajora (CT)	Rajbandh (2)	Rajbandh (2)	Durgapur (22)	Durgapur (25)	(0)	(0)	(0)	Durgapur (22)
66 Kanksa (CT)	Panagargram (5)	Raj banda (7)	Durgapur (20)	Durgapur (12)	(0)	(0)	1	Durgapur (18)
67 Debipur (CT)	Ijratganj (5)	Rajbandh (7)	Durgapur (20)	Durgapur (13)	(0)	(0)	(0)	(0)
68 Prayagpur (CT)	Durgapur (44)	Durgapur (44)	Durgapur (44)	Panagarh (4)	1	Durgapur (44)	(0)	(0)
69 Panuhat (CT)	Kolkata (144)	Kolkata (144)	Kajigram (8)	Katwa (2)	(0)	Khajurdihi (6)	(0)	(0)
70 Srirampur (CT)	Jadabpur(105)	Jadabpur (105)	Krishnanagar (20)	Kobla (4)	4	Nabadwip (2)	(0)	Krishnanagar (20)
71 Hatsimla (CT)	Guptipara(29)	Durgapur (68)	Kalna (19)	Nabadwip (9)	Srirampur (8)	Nabadwip (9)	(0)	Bandel (65)
72 Jaluidanga (CT)	Guptipara(28)	Barddhaman (68)	Kalna (18)	Nabadwip (8)	Srirampur (7)	Nabadwip (8)	(0)	Bandel (65)
73 Gopinathpur (CT)	Guptipara(25)	Barddhaman (67)	Kana (18)	Nabadwip (14)	Srirampur (11)	Nabadwip (14)	(0)	(0)
74 Nasaratpur (CT)	Guptipara(22)	Barddhaman (65)	Kalna (16)	Nabadwip (10)	Srirampur (8)	Nabadwip (10)	(0)	Bandel (63)
75 Raipur (CT)	Mankar (1)	Rajbandh (25)	Barddhaman (40)	Budbud (4)	Budbud (4)	Barddhaman (40)	(0)	(0)
76 Sukdal (CT)	1	Rajbandh (22)	Barddhaman (40)	1	Barddhaman(40)	Barddhaman (40)	(0)	Kolkata (148)
77 Budbud (CT)	Sukdal (1)	Rajbandh (17)	Barddhaman (40)	Sukdal (0.5)	Barddhaman (40)	Barddhaman (40)	(0)	Kolkata (150)
78 Goda (P) (CT)	Barddhaman (1)	Barddhaman (1)	Barddhaman (3)	1	Barddhaman (3)	Barddhaman (6)	(0)	Barddhaman (3)
79 Bahir Sarbamangala (P) (CT)	Barddhaman (5)	Barddhaman (5)	Barddhaman (3)	Barddhaman (3)	Barddhaman (3)	Barddhaman (3)	Barddhaman (3)	(0)
80 Mirzapur (CT)	Barddhaman (5)	Barddhaman (5)	Barddhaman (5)	Barddhaman (5)	Barddhaman (5)	Barddhaman (7)	(0)	Barddhaman (5)
81 Nari (P) (CT)	Barddhaman (5)	Barddhaman (5)	Barddhaman (5)	Barddhaman (5)	2	(0)	(0)	(0)
82 Gangpur (CT)	(0)	Barddhaman (7)	Barddhaman (7)	Barddhaman (7)	(0)	Barddhaman (15)	(0)	Barddhaman (9)
83 Alipur (CT)	Barddhaman (35)	Kolkata (82)	Barddhaman (35)	Memari (8)	(0)	Barddhaman (35)	(0)	(0)
84 Dhatrigram (CT)	Guptipara(24)	Kolkata (85)	Kalna (11)	Kalna (16)	Kalna (11)	Baidyapur (22)	(0)	Guptipara (24)
85 Piarinagar (CT)	Kalna (7)	Kalna (7)	Kalna (7)	Kalna (7)	Kalna (7)	Kalna (7)	Kalna (7)	Kalna (7)
86 Uttar Goara (CT)	Guptipara(12)	Kolkata (85)	Kalna (1)	Kalna (5)	Kalna (1)	Baidyapur (12)	(0)	Kalna (5)
87 Sashpur (P) (CT)	Guptipara(8)	Kolkata (80)	Kalna (1)	Kalna (1)	Shirampur (7)	Baidyapur (21)	(0)	(0)
88 Sehara (CT)	Barddhaman (22)	Barddhaman (22)	Barddhaman (22)	Barddhaman (22)	1	Barddhaman (22)	(0)	Barddhaman (22)
89 Kulti (M)	Asansol (11)	(0)	Asansol (11)	5	(0)	Asansol (11)	(0)	(0)
90 Asansol (M Corp.)	1	3	2	8	41	3	3	2
91 Jamuria (M + OG)	(0)	(0)	(0)	(0)	36	(0)	(0)	(0)
92 Raniganj (M)	(0)	(0)	1	2	(0)	(0)	(0)	(0)
93 Durgapur (M Corp.)	9	(0)	(0)	1	89	3	(0)	(0)
94 Katwa (M)	(0)	(0)	(0)	5	5	(0)	33	(0)
95 Dainhat (M)	Katwa (8)	Barddhaman (65)	Barddhaman (65)	(0)	(0)	Barddhaman (65)	(0)	(0)
96 Guskara (M)	(0)	(0)	(0)	(0)	(0)	(0)	7	(0)
97 Barddhaman (M)	1	1	2	45	1	2	8	2
98 Kalna (M)	(0)	(0)	(0)	1	(0)	(0)	(0)	Katwa (65)
99 Memari (M)	(0)	(0)	(0)	2	10	(0)	2	(0)

Sl. No.	Name of Town	Number of Social, Recreational and Cultural facilities						
		Working women's hostles	No. of Old Age Home	Stadium	Cinema Theatre	Auditorium/Community Halls	Public Libraries	Reading Rooms
1	2	17	18	19	20	21	22	23
1	Chittaranjan (CT)	(0)	(0)	3	1	9	4	2
2	Hindusthan Cables Town (CT)	Asansol (26)	Kolkata (230)	1	1	4	Rupnarayan-Pur (3)	Chitta-Ranjan (3)
3	Panuria (CT)	(0)	Asansol (17)	Asansol (17)	Asansol (17)	1	1	Asansol (17)
4	Domohani (CT)	Asansol (12)	Asansol (12)	Asansol (12)	Asansol (12)	Asansol (12)	Damohar (1)	Damohar (1)
5	Bhanowara (CT)	Asansol (10)	Asansol (10)	Asansol (12)	Asansol (12)	Asansol (12)	Asansol (12)	Asansol (12)
6	Majiara (CT)	Asansol (10)	Asansol (10)	Asansol (10)	Asansol (10)	Asansol (10)	1	Asansol (10)
7	Panga Chhiya (CT)	Asansol (8)	Asansol (8)	Asansol (8)	Asansol (8)	Asansol (8)	Asansol (8)	Asansol (8)
8	Kunustara (CT)	(0)	(0)	1	(0)	1	(0)	(0)
9	Topsi (CT)	(0)	(0)	1	(0)	3	(0)	(0)
10	Nimsa (CT)	Asansol (42)	Bijpur (26)	Panda-Veswar (8)	Panda Veswar (8)	Chinchuria (3)	Chinchuria (3)	Chinchuria (3)
11	Chinchuria (CT)	Durgapur (35)	Durgapur (35)	Asansol (28)	Haripur (8)	1	1	1
12	Kenda (CT)	Durgapur (35)	(0)	Kanustora (8)	Haripur (5)	Kenda (1)	Chinchuria (5)	Chinchuria (5)
13	Parasia (CT)	Durgapur (37)	(0)	Kenda (6)	Kenda (5)	Pararia (1)	Raniganj (10)	Raniganj (10)
14	Kendra Khottamdi (CT) (Part)	Asansol (43)	Bijpur (27)	Panda-Beswar(8)	Panda-Beswar(8)	1	Chinchuria (4)	Chinchuria (4)
15	Ratibati (CT)	(0)	(0)	(0)	(0)	(0)	(0)	(0)
16	Chapui (CT)	(0)	(0)	(0)	(0)	(0)	(0)	(0)
17	Jemari (J.K. Nagar Township) (CT)	Asansol (12)	Ranisayer (7)	Raniganj (10)	Raniganj (10)	Ballavpur (14)	Raniganj (10)	Raniganj (10)
18	Banshra (CT)	(0)	(0)	(0)	(0)	(0)	1	(0)
19	Belebathan (CT)	Raniganj (10)	Rani Sayer (7)	Raniganj (10)	Jamuraia (5)	Raniganj (12)	Raniganj (10)	Raniganj (10)
20	Chelad (CT)	Asansol (16)	Barakar (25)	Raniganj (15)	Asansol (15)	Asansol (15)	Asansol (15)	Asansol (15)
21	Murgathaul (CT)	Asansol (13)	Barakar (25)	Raniganj (6)	Raniganj (6)	Raniganj (6)	Asansol (13)	Asansol (13)
22	Amkula (CT)	Asansol (22)	Raniganj (4)	Raniganj (4)	Raniganj (4)	Raniganj (4)	Raniganj (4)	Raniganj (4)
23	Baktarnagar (CT)	Asansol (19)	Asansol (19)	Raniganj (4)	Raniganj (4)	Raniganj (4)	1	Raniganj (4)
24	Egara (CT)	Asansol (20)	Jamuraia (7)	Raniganj (2)	Raniganj (2)	Raniganj (2)	Ballavpur (1)	Raniganj (2)
25	Sahebganj (CT)	Asansol (18)	Raniganj (5)	Raniganj (2)	Raniganj (2)	Raniganj (2)	Ballavpur (1)	Raniganj (2)
26	Raghunathchak (CT)	Asansol (22)	Asansol (22)	Raniganj (3)	Raniganj (3)	Raniganj (3)	Ballavpur (0.5)	Raniganj (3)
27	Ballavpur (CT)	Asansol (22)	Asansol (22)	Raniganj (3)	Raniganj (3)	Raniganj (3)	1	Raniganj (3)
28	Siduli (CT)	Durgapur (28)	(0)	1	Haripur (4)	1	Ukhra (5)	Ukhra (5)
29	Khandra (CT)	Durgapur (25)	(0)	Siduli (2)	Haripur (5)	1	Ukhra (2)	Ukhra (2)

30	Chak Bankola (CT) (Part)	DurgaPur (13)	DurgaPur (13)	Siduli (3)	Haripur (2)	(0)	Ukhra (0.5)	(0)
31	Ukhra (CT)	DurgaPur (20)	Durga-Pur (20)	Moria (5)	Panda Be- Swar (12)	1	1	(0)
32	Mahira (CT)	DurgaPur (18)	(0)	1	Ukhra (6)	Khandra (4)	Dakshin Khandra (1)	(0)
33	Dakshin Khanda (CT)	DurgaPur (16)	DurgaPur (16)	Moira (1)	Ukhra (6)	Khandra (5)	1	(0)
34	Parashkol (CT) (Part)	(0)	(0)	(0)	(2)	(0)	(0)	(0)
35	Kajora (CT)	(0)	(0)	(0)	(0)	(0)	1	1
36	Harishpur (CT)	DurgaPur (22)	DurgaPur (22)	Raniganj (12)	Raniganj (12)	Lachipur (1.5)	Raniganj (22)	RaniGanj (12)
37	Palashban (CT)	Ondal (4)	Ondal (4)	Ondal (4)	Ondal (4)	Ondal (4)	Ondal (4)	Ondal (4)
38	Dignala (CT)	(0)	(0)	Durgapur (18)	Durgapur (18)	Gopalmath (5)	Andal Gram (3)	Andal Gram (3)
39	Andal (Gram) (CT)	Durgapur (18)	(0)	Durgapur (15)	Durgapur (15)	(0)	Durgapur (15)	Durgapur (15)
40	Ondal (CT)	Durgapur (15)	Durgapur (16)	Durgapur (17)	Durgapur (13)	Durgapur (17)	2	(10)
41	Baska (CT)	Durgapur (21)	Durgapur (21)	Raniganj (14)	Raniganj (14)	2	Madanpur (3)	Raniganj (21)
42	Chak Bankola (CT) (Part)	(0)	(0)	(0)	Ukhra (1.5)	(0)	Durgapur (25)	Durgapur (25)
43	Parashkol (CT) (Part)	(0)	(0)	(0)	(0)	(0)	(0)	(0)
44	Kendra Khottamdi (CT) (Part)	Asansol (43)	Bijpur (27)	Panda- Beswar (8)	Panda- Beswar (8)	1	Chinchuria (4)	Chinchuria (4)
45	Bilpahari (CT)	(0)	(0)	(0)	(6)	(0)	(0)	(0)
46	Ramnagar (CT)	(0)	(0)	(0)	(0)	(0)	(0)	(0)
47	Dalurband (CT)	(0)	(0)	(0)	(0)	(0)	(0)	(0)
48	Baidyanathpur (CT)	(0)	(0)	(0)	(0)	(0)	(0)	(0)
49	Mahal (CT)	(0)	(0)	(0)	(0)	(0)	(0)	(0)
50	Konardihi (CT)	(0)	(0)	(0)	Durgapur (15)	(0)	1	1
51	Nabgram (CT)	(0)	(0)	(0)	(0)	(0)	(0)	(0)
52	Sankarpur (CT)	(0)	(0)	(0)	(0)	(0)	(0)	(0)
53	Haripur (CT)	(0)	(0)	(0)	(0)	(0)	(0)	(0)
54	Chhora (CT)	(0)	(0)	(0)	(0)	(0)	(0)	(0)
55	Bahula (CT)	(0)	(0)	(0)	(0)	(0)	(0)	(0)
56	Mandarbani (CT)	(0)	(0)	(0)	(0)	(0)	(0)	(0)
57	Banagram (CT)	(0)	(0)	(0)	(0)	(0)	(0)	(0)
58	Sirsha (CT)	(0)	(0)	(0)	(0)	(0)	(0)	(0)
59	Nabaghanapur (CT)	(0)	(0)	(0)	(0)	(0)	(0)	(0)
60	Sarpi (CT)	(0)	(0)	(0)	(0)	(0)	(0)	(0)

61	Ichhapur (CT)	(0)	(0)	(0)	(0)	(0)	(0)	(0)
62	Arra (CT)	Durgapur (4)	Durgapur (4)	Durgapur (10)	Durgapur (10)	Durgapur (9)	Durgapur (9)	Durgapur (9)
63	Gopalpur (CT)	Durgapur (12)	Durgapur (12)	Durgapur (12)	Durgapur (13)	Panagarh (8)	1	1
64	Bamunara (CT)	Durgapur (10)	Durgapur (10)	Durgapur (10)	Durgapur (10)	Durgapur (8)	1	1
65	Amlajora (CT)	(0)	(0)	Durgapur (25)	Panagarh (8)	Panagarh (8)	1	(0)
66	Kanksa (CT)	Durgapur (18)	(0)	Durgapur (18)	1	1	1	1
67	Debipur (CT)	1	(0)	Durgapur (18)	Railparh (1.5)	1	Panagarh (1.5)	Panagarh (1.5)
68	Prayagpur (CT)	Durgapur (44)	Durgapur (44)	Durgapur (44)	Panagarh (4)	Panagarh (4)	1	1
69	Panuhat (CT)	(0)	(0)	Katwa (1)	Katwa (2)	Katwa (2)	1	Katwa (2)
70	Srirampur (CT)	Nabadwip (4)	Nabadwip (6)	Nabadwip (4)	Kobla (3)	(0)	Nabadwip (3)	(0)
71	Hatsimla (CT)	(0)	Uttarpara (85)	Kalna (19)	Kalna (19)	Kalna (19)	Paruldanga (2)	Paruldanga (2)
72	Jaluidanga (CT)	Uttarpara (85)	Uttarpara (85)	Kalna (18)	Kalna (18)	Kalna (18)	Paruldanga (1)	Paruldanga (1)
73	Gopinathpur (CT)	Barddhaman (67)	Uttarpara (82)	Kalna (18)	Kalna (18)	Kalna (18)	Paruldanga (3)	Paruldanga (3)
74	Nasaratpur (CT)	Barddhaman (65)	Uttarpara (85)	Kalna (16)	Kalna (16)	Kalna (16)	Paruldanga (1)	Paruldanga (1)
75	Raipur (CT)	(0)	(0)	Barddhaman (40)	Panagarh (15)	Barddhaman (40)	Mankar (1)	Mankar (1)
76	Sukdal (CT)	Kolkata (148)	Kolkata (148)	Durgapur (38)	Panagarh (12)	Mankar (6)	Budbud (1)	Budbud (1)
77	Budbud (CT)	Kolkata (150)	Kolkata (150)	Durgapur (38)	Panagarh (12)	Mankar (4)	1	1
78	Goda (P) (CT)	Barddhaman (3)	Barddhaman (2)	Barddhaman (3)	Barddhaman (3)	Barddhaman (3)	Barddhaman (2)	Barddhaman (2)
79	Bahir Sarbamangala (P) (CT)	Barddhaman (5)	(0)	Barddhaman (4)	Barddhaman (2)	Barddhaman (4)	(0)	(0)
80	Mirzapur (CT)	Barddhaman (5)	Barddhaman (8)	Barddhaman (8)	Barddhaman (5)	Barddhaman (5)	1	1
81	Nari (P) (CT)	(0)	(0)	Barddhaman (5)	Barddhaman (5)	(0)	1	(0)
82	Gangpur (CT)	(0)	Barddhaman (10)	Barddhaman (10)	Barddhaman (9)	Barddhaman (9)	Joteram (1.5)	Joteram (1.5)
83	Alipur (CT)	(0)	(0)	Barddhaman (35)	Memari (35)	Memari (8)	1	1
84	Dhatrigram (CT)	Guptipara (24)	Budyana (20)	Kalna (12)	Kalna (12)	1	1	Kalna (16)
85	Piarinagar (CT)	Kalna (7)	Kalna (7)	Kalna (7)	Kalna (7)	Kalna (7)	Kalna (7)	Kalna (7)
86	Uttar Goara (CT)	Guptipara (12)	Bidyanagar (25)	Kalna (3)	Kalna (3)	Kalna (3)	Kalna (3)	Kalna (3)
87	Sashpur (P) (CT)	(0)	(0)	Barddhaman (53)	Kalna (1)	Kalna (1)	Kalna (1)	Kalna (1)
88	Sehara (CT)	Barddhaman (22)	Barddhaman (22)	Barddhaman (22)	Barddhaman (22)	Barddhaman (22)	Barddhaman (22)	Barddhaman (22)
89	Kulti (M)	Asansol (11)	2	2	3	6	7	Asansol (11)
90	Asansol (M Corp.)	42	1	3	4	4	10	(0)
91	Jamuria (M + OG)	(0)	1	1	2	66	8	1

92	Raniganj (M)	(0)	(0)	(0)	3	(0)	3	3
93	Durgapu (M Corp.)	1	(0)	3	2	22	2	1
94	Katwa (M)	(0)	(0)	1	2	1	2	1
95	Dainhat (M)	(0)	(0)	Katwa (8)	1	1	1	1
96	Guskara (M)	(0)	(0)	(0)	1	2	2	(0)
97	Barddhaman (M)	1	(0)	4	8	5	11	5
98	Kalna (M)	(0)	(0)	1	2	1	3	3
99	Memari (M)	(0)	(0)	(0)	2	1	1	(0)

\* If an educational facility is not available in the town, the name of the nearest place and its distance from the town where facility is available has been given

**Statement – VI**  
**Industry and Banking, 2009**

Sl. No.	Name of Town	Names of three most important commodities manufactured			Number of Banks			Number of Agricultural Credit Societies	Number of Non-Agricultural Credit Societies
		1st	2nd	3rd	Nationalised Bank	Private Commercial Bank	Co-operative Bank		
1	2	3	4	5	6	7	8	9	10
1	Chittaranjan (CT)	Locomotive	Steel Casting	---	3	0	0	0	1
2	Hindusthan Cables Town (CT)	Telecommunication	Coil Cord	Copper Wire	3	0	0	0	1
3	Panuria (CT)	Stone Chips	Fire Bricks	Coal Brikettee	2	0	0	0	0
4	Domohani (CT)	Bricks	Briquite	Sweets	0	0	0	0	0
5	Bhanowara (CT)	Bricks	---	---	1	0	0	0	1
6	Majiara (CT)	Bricks	---	---	0	0	0	0	0
7	Pangachhiya (CT)	Stone Chips	---	---	1	0	0	0	0
8	Kunustara (CT)	---	---	---	1	0	1	0	1
9	Topsi (CT)	Wine	Cement	---	1	0	0	0	0
10	Nimsa (CT)	Coal	Paddy	---	0	0	0	0	0
11	Chinchuria (CT)	Potter	Blacsmith	Carpenter	0	0	0	0	0
12	Kenda (CT)	Brick	---	---	1	0	1	0	0
13	Parasia (CT)	Carpenter	Brick	Cement	1	0	0	0	0
14	Kendra Khottamdi (CT) (Part)	Coal	---	---	0	0	0	0	1
15	Ratibati (CT)	---	---	---	0	0	0	0	0
16	Chapui (CT)	---	---	---	0	0	0	0	0
17	Jemari (J.K. Nagar Township) (CT)	---	---	---	2	0	0	0	0
18	Banshra (CT)	---	---	---	0	0	1	0	0
19	Belebathan (CT)	Coal	---	---	0	0	0	0	0
20	Chelad (CT)	Furniture	---	---	1	0	0	0	0
21	Murgathaul (CT)	---	---	---	0	0	0	0	0
22	Amkula (CT)	Paddy	Seeds	Vegetables	0	0	0	0	0
23	Baktarnagar (CT)	---	---	---	0	0	0	0	0
24	Egara (CT)	Paddy	Seeds	Vegetables	0	0	0	0	0
25	Sahebganj (CT)	Paddy	Seeds	Vegetables	0	0	0	0	0
26	Raghunathchak (CT)	---	---	---	0	0	0	0	0
27	Ballavpur (CT)	---	---	---	1	0	0	0	0
28	Siduli (CT)	---	---	---	0	0	0	0	0

29	Khandra (CT)	---	---	---	1	0	0	0	0
30	Chak Bankola (CT) (Part)	Soap	---	---	1	0	0	0	0
31	Ukhra (CT)	Soap	Bakery	---	2	1	1	0	1
32	Mahira (CT)	---	---	---	0	0	0	0	0
33	Dakshin Khandra (CT)	---	---	---	0	0	0	0	0
34	Parashkol (CT) (Part)	Paddy	Bricks	Vege- tables	0	0	0	0	0
35	Kajora (CT)	---	---	---	1	0	0	0	0
36	Harishpur (CT)	Coal	Brick	---	0	0	0	0	0
37	Palashban (CT)	Brick	---	---	0	0	0	0	0
38	Dignala (CT)	Earthen Pot	Well Ring	---	4	0	0	0	0
39	Andal (Gram) (CT)	---	---	---	0	0	0	0	0
40	Ondal (CT)	---	---	---	1	0	0	0	0
41	Baska (CT)	---	---	---	0	0	0	0	0
42	Chak Bankola (CT) (Part)	---	---	---	0	0	0	0	0
43	Parashkol (CT) (Part)	---	---	---	0	0	0	0	0
44	Kendra Khottamdi (CT) (Part)	Coal	---	---	0	0	0	0	1
45	Bilpahari (CT)	Paddy	Coal	Earthen Pot	0	0	0	0	0
46	Ramnagar (CT)	---	---	---	0	0	0	0	0
47	Dalurband (CT)	Soap	Coal	Mustard Oil	0	0	0	0	0
48	Baidyanathpur (CT)	---	---	---	0	0	0	0	0
49	Mahal (CT)	---	---	---	0	0	0	0	0
50	Konardihi (CT)	Paddy	Coal	---	0	0	0	0	0
51	Nabgram (CT)	Coal	Paddy	Vegetable	0	0	0	0	0
52	Sankarpur (CT)	---	---	---	0	0	0	0	0
53	Haripur (CT)	Coal	Paddy	Mustard Seed	0	0	0	0	0
54	Chhora (CT)	---	---	---	0	0	0	0	0
55	Bahula (CT)	Cpal	Paddy	Cement	0	0	0	0	0
56	Mandarbani (CT)	---	---	---	0	0	0	0	0
57	Banagram (CT)	---	---	---	0	0	0	0	0
58	Sirsha (CT)	Paddy	Wheat	Mustard	0	0	0	0	0
59	Nabaghanapur (CT)	Paddy	Wheat	Mustard	0	0	0	0	0
60	Sarpi (CT)	Paddy	Rice	Fish	0	0	0	0	0
61	Ichhapur (CT)	Paddy	Wheat	Rice	0	0	0	0	0
62	Arra (CT)	---	---	---	0	0	0	0	0
63	Gopalpur (CT)	Rice	Biri	Salpata Thala	1	0	0	0	0
64	Bamunara (CT)	Rice	Bamboo Products	---	0	0	0	0	0
65	Amlajora (CT)	---	---	---	2	0	0	0	0
66	Kanksa (CT)	---	---	---	3	0	1	0	0
67	Debipur (CT)	---	---	---	1	0	0	1	0
68	Prayagpur (CT)	---	---	---	0	0	0	0	0
69	Panuhat (CT)	Cloth	Rice Processing	Utensils	1	0	0	1	0
70	Srirampur (CT)	Silk Saree	Cotton Saree	Lungi	0	0	0	1	1
71	Hatsimla (CT)	Handloom Kungi	Saree	Paddy	0	0	0	0	2
72	Jaluidanga (CT)	Handloom Lungi	Hadloom Saree	Handloom Gamcha	0	0	0	1	0
73	Gopinathpur (CT)	Silk Saree	Gamcha	---	0	0	0	0	2
74	Nasaratpur (CT)	---	---	---	1	0	1	0	0
75	Raipur (CT)	---	---	---	0	0	0	0	0
76	Sukdal (CT)	---	---	---	1	0	1	1	0
77	Budbud (CT)	---	---	---	0	0	0	0	0
78	Goda (P) (CT)	Soap	Rice	Pottery	1	1	0	0	0

79	Bahir Sarbamangala (P) (CT)	---	---	---	1	0	1	1	0
80	Mirzapur (CT)	---	---	---	1	0	1	1	0
81	Nari (P) (CT)	Paddy	Potato	Backery	0	0	0	0	0
82	Gangpur (CT)	---	---	---	0	0	0	0	0
83	Alipur (CT)	---	---	---	0	0	0	0	0
84	Dhatrigram (CT)	Tant Saree	---	---	2	0	1	1	0
85	Piarinagar (CT)	Brick	---	---	0	0	0	0	0
86	Uttar Goara (CT)	---	---	---	1	0	0	0	0
87	Sashpur (P) (CT)	Paddy	Jute	Potato	0	0	0	0	0
88	Sehara (CT)	Rice	Grill Work	Wooden Furniture	3	0	1	1	0
89	Kulti (M)	Alloy Steel	Cement	Silicate/ Refractory	16	0	1	2	90
90	Asansol (M Corp.)	Iron And Steel	Coal	Cement	32	6	2	0	0
91	Jamuria (M + OG)	Brick	Rolling Still	Cement	5	1	1	0	0
92	Raniganj (M)	Cement	Mustard Oil	Flour	12	3	1	0	0
93	Durgapur (M Corp.)	Steel	Electricity	Hard Coke	7	5	3	1	311
94	Katwa (M)	Paddy	Aluminiu,	Mustard Oil	6	1	2	1	2
95	Dainhat (M)	Jute	Pottery	---	1	0	0	0	0
96	Guskara (M)	Rice	Oil	---	3	1	1	2	7
97	Barddhaman (M)	Fine Rice	Puffed Rice	Potato	43	3	4	4	3
98	Kalna (M)	Paddy	Potato	Vegetable	4	2	2	0	0
99	Memari (M)	Rice	Rice Oil	Mustard Oil	6	2	2	4	8

**Statement – VII**  
**Civic and other Amenities in Slums, 2009**

System of Drainage										
Sl. No.	Class and Name of Town	Name of the Slum	Is it notified	No. of households (approximate)	Population of the Slum (approximate)	Paved roads (in kms.)	Open	Closed	Both (Open & Closed)	Nil
1	2	3	4	5	6	7	8	9	10	11
1	I, Kulti (M)	Thirty Five Slums	Yes	32127	176715	37.28	OD	---	---	---
2	I, Jamuria (M + OG)	Benali Muslim Bouri para	Yes	5	17	0.2	OD	---	---	---
3	I, Jamuria (M + OG)	Ten no. Danga para	Yes	6	28	0.2	OD	---	---	---
4	I, Jamuria (M + OG)	Nandi Majhi para	Yes	12	33	0.2	OD	---	---	---
5	I, Jamuria (M + OG)	Jamuria Three no. Station Turipara	Yes	6	36	0.1	OD	---	---	---
6	I, Jamuria (M + OG)	Benali Poddar para	Yes	11	43	0.2	OD	---	---	---
7	I, Jamuria (M + OG)	Poniyati North side Hussain Nagar (Line para)	Yes	10	48	0.3	OD	---	---	---
8	I, Jamuria (M + OG)	Ikrah School para	Yes	8	52	0.2	OD	---	---	---
9	I, Jamuria (M + OG)	Lol Dhawra	Yes	9	53	0.3	OD	---	---	---
10	I, Jamuria (M + OG)	Boringdanga Giridipara	Yes	12	62	0.2	OD	---	---	---
11	I, Jamuria (M + OG)	Thandarpara	Yes	16	70	0.3	OD	---	---	---
12	I, Jamuria (M + OG)	Shirishdanga Harpura	Yes	10	73	0.2	OD	---	---	---
13	I, Jamuria (M + OG)	Shibpur Dhawana bera, Kulu pukur and Bouri para	Yes	32	76	0.3	OD	---	---	---
14	I, Jamuria (M + OG)	Shirishdanga Parudhawra	Yes	11	78	0.1	OD	---	---	---
15	I, Jamuria (M + OG)	North Brook Maghipara	Yes	16	80	0	OD	---	---	---
16	I, Jamuria (M + OG)	Shibpur Lowala Para	Yes	32	80	4	OD	---	---	---
17	I, Jamuria (M + OG)	Nandi Betra para	Yes	14	83	0.2	OD	---	---	---
18	I, Jamuria (M + OG)	Mandalpur Chandbadipara	Yes	14	86	0.2	OD	---	---	---
19	I, Jamuria (M + OG)	Jamuria Ten No. Bouripara	Yes	16	88	0.2	OD	---	---	---
20	I, Jamuria (M + OG)	Keshardanga	Yes	15	90	0.3	OD	---	---	---

21	I, Jamuria (M + OG)	Ikrah Bagdipara	Yes	20	91	0.2	OD	---	---	---
22	I, Jamuria (M + OG)	Satgram Dom para and Amtola Bouri para	Yes	23	91	0.5		---	---	Nil
23	I, Jamuria (M + OG)	Twelve no. Santal para	Yes	18	96	0.4	OD	---	---	---
24	I, Jamuria (M + OG)	Kora para	Yes	21	107	0.4	OD	---	---	---
25	I, Jamuria (M + OG)	Sira Dhawra	Yes	20	108	0.5	OD	---	---	---
26	I, Jamuria (M + OG)	Sarthelpur Dakshin Bouri para	Yes	16	108	0.2	OD	---	---	---
27	I, Jamuria (M + OG)	Pariharpur Ruidas and Kamar para	Yes	45	110	0.5	OD	---	---	---
28	I, Jamuria (M + OG)	NAndi Kayat para	Yes	10	111	0.2	OD	---	---	---
29	I, Jamuria (M + OG)	Six no. Bypass Goylapara and Bouripara	Yes	51	112	0.2	OD	---	---	---
30	I, Jamuria (M + OG)	Jamuria Kalimandir para	Yes	19	114	0.3	OD	---	---	---
31	I, Jamuria (M + OG)	Bogra Jibna para	Yes	18	119	0.3	OD	---	---	---
32	I, Jamuria (M + OG)	Boringdanga SChool para, Bouri para and Majhi para	Yes	33	126	0.4	OD	---	---	---
33	I, Jamuria (M + OG)	Nandi Bouri para	Yes	21	126	0.4	OD	---	---	---
34	I, Jamuria (M + OG)	Shibpur Kayatpara, Asatola and other two	Yes	54	126	0.4	OD	---	---	---
35	I, Jamuria (M + OG)	Damodarpur Three no. Kathal para, Adibasi para	Yes	24	128	0.4	OD	---	---	---
36	I, Jamuria (M + OG)	Ikrah Muchipara	Yes	18	128	0.2	OD	---	---	---
37	I, Jamuria (M + OG)	Damodarpur Purba para	Yes	24	128	0.3	OD	---	---	---
38	I, Jamuria (M + OG)	Shibpur Jadu Dhowra and Chhota Danga	Yes	51	128	6	OD	---	---	---
39	I, Jamuria (M + OG)	Chandanga Majhipara	Yes	21	142	0.3		---	---	Nil
40	I, Jamuria (M + OG)	Benali Hattola Bouri para	Yes	22	145	0.3	OD	---	---	---
41	I, Jamuria (M + OG)	Huddubi Santal para	Yes	18	145	0.3	OD	---	---	---
42	I, Jamuria (M + OG)	Jamuria Three no. Station Bouri para	Yes	27	150	0.3	OD	---	---	---
43	I, Jamuria (M + OG)	Sirishdanga Santal para	Yes	21	154	0.3	OD	---	---	---
44	I, Jamuria (M + OG)	Sripur Chhata Danga and School Bouri para	Yes	27	155	0.4	OD	---	---	---
45	I, Jamuria (M + OG)	Chadipur Upper Bouri para	Yes	33	157	0.3	OD	---	---	---
46	I, Jamuria (M + OG)	Shibpur Dhawdanga and No. Five Majhi Para	Yes	24	160	0.3	OD	---	---	---
47	I, Jamuria (M + OG)	Chanda Das para, Maghi para and Kustha para	Yes	36	164	0.3	OD	---	---	---
48	I, Jamuria (M + OG)	Sirishdanga Ruidas para and other two	Yes	29	168	0.3	OD	---	---	---
49	I, Jamuria (M + OG)	Shipur Sixteen Number, Majhi Para and Kora Para	Yes	35	168	21		---	---	Nil
50	I, Jamuria (M + OG)	Pathar Danga	Yes	66	169	0.3	OD	---	---	---
51	I, Jamuria (M + OG)	Shibpur Bagan Para, Turipar and Bhuia Para	Yes	62	169	0.2	OD	---	---	---
52	I, Jamuria (M + OG)	Benali Tuila para	Yes	28	170	0.2	OD	---	---	---
53	I, Jamuria (M + OG)	Pariharpur Hat tola	Yes	33	173	0.3	OD	---	---	---
54	I, Jamuria (M + OG)	Chanda Bouri para (East) and Muslim para	Yes	36	178	0.3	OD	---	---	---
55	I, Jamuria (M + OG)	Namo Bauri para and A. para	Yes	29	180	0.4	OD	---	---	---
56	I, Jamuria (M + OG)	Benali Muslim Jamai para	Yes	36	182	0.3	OD	---	---	---
57	I, Jamuria (M + OG)	Mohisaburi with Railling dhar bustee	Yes	26	182	0.2	OD	---	---	---
58	I, Jamuria (M + OG)	Sirishdaga Pakmara para	Yes	6	189	0.3	OD	---	---	---
59	I, Jamuria (M + OG)	Nandi Bouri para (near Lorok para)	Yes	32	191	0.4	OD	---	---	---
60	I, Jamuria (M + OG)	Sekhpur Bouri para, Kora para and Maghi para	Yes	29	194	0.3	OD	---	---	---
61	I, Jamuria (M + OG)	Jamuria Majhirband	Yes	33	194	0.3	OD	---	---	---
62	I, Jamuria (M + OG)	Damodarpur Artpara	Yes	42	195	0.4	OD	---	---	---
63	I, Jamuria (M + OG)	Bank para	Yes	24	197	0.5	OD	---	---	---
64	I, Jamuria (M + OG)	Boringdaga Duhupara and other two	Yes	39	199	0.3	OD	---	---	---
65	I, Jamuria (M + OG)	Jamuria Goyla para nad	Yes	39	199	0.4	OD	---	---	---



Bagdi para										
66	I, Jamuria (M + OG)	Shibpur Jhiladanga and others	Yes	68	204	0.3	OD	---	---	---
67	I, Jamuria (M + OG)	Boringdanga Santi Nagar	Yes	129	208	0.4	OD	---	---	---
68	I, Jamuria (M + OG)	Shirishdanga Bagandhawra	Yes	34	211	0.3	OD	---	---	---
69	I, Jamuria (M + OG)	Sripur Baisnab para, Bouri para and Rajak para	Yes	37	212	0.4	OD	---	---	---
70	I, Jamuria (M + OG)	Jamuria Dungal para	Yes	26	212	0.5	OD	---	---	---
71	I, Jamuria (M + OG)	Upar Bouri para	Yes	41	214	0.3	OD	---	---	---
72	I, Jamuria (M + OG)	Bijpur Uttar Bouri para	Yes	39	215	0.3	OD	---	---	---
73	I, Jamuria (M + OG)	Balarpur Uttar Bouri para	Yes	34	218	0.3	OD	---	---	---
74	I, Jamuria (M + OG)	Baksmulia, Kora para and others	Yes	36	219	0.5	OD	---	---	---
75	I, Jamuria (M + OG)	Modern Satgram Kachika Dhawra	Yes	39	219	0.4	OD	---	---	---
76	I, Jamuria (M + OG)	Jamuria Mamin Mohalla	Yes	42	222	0.3	OD	---	---	---
77	I, Jamuria (M + OG)	Jamuria Badyaker para	Yes	44	223	0.4	OD	---	---	---
78	I, Jamuria (M + OG)	Boringdanga Hari Mandir para	Yes	42	224	0.2	OD	---	---	---
79	I, Jamuria (M + OG)	Ikrah Bouri para and Badyaker para	Yes	41	224	0.3	OD	---	---	---
80	I, Jamuria (M + OG)	Sarthalepur Uttar Bouri para	Yes	39	236	0.5	OD	---	---	---
81	I, Jamuria (M + OG)	Paribarpur Thandar para and Bagan para	Yes	36	236	0.4	OD	---	---	---
82	I, Jamuria (M + OG)	Chanda West Bouri para	Yes	45	240	0.3	OD	---	---	---
83	I, Jamuria (M + OG)	Boringdanga Ground para	Yes	54	242	0.3	OD	---	---	---
84	I, Jamuria (M + OG)	Jamuria Jola para	Yes	42	243	0.4	OD	---	---	---
85	I, Jamuria (M + OG)	Tinpulcharia Majhi para	Yes	30	253	0.6	OD	---	---	---
86	I, Jamuria (M + OG)	Bijpur Dakshin Bouri para	Yes	46	260	0.2	OD	---	---	---
87	I, Jamuria (M + OG)	Katagarra Dompara, Santal para, Kera para	Yes	47	260	0.2	OD	---	---	---
88	I, Jamuria (M + OG)	Mondalpur Sayar para	Yes	56	272	0.3	OD	---	---	---
89	I, Jamuria (M + OG)	Chanda Ruidas para and Majhi para	Yes	54	280	0.4	OD	---	---	---
90	I, Jamuria (M + OG)	Bagan para (North)	Yes	54	284	0.4	OD	---	---	---
91	I, Jamuria (M + OG)	Kaithi Majhipara,	Yes	48	289	0.3	OD	---	---	---
92	I, Jamuria (M + OG)	Thandarpara and other two	Yes	51	295	0.6	OD	---	---	---
93	I, Jamuria (M + OG)	Loyla Para na dArjun Dhawra	Yes	51	304	0.5	OD	---	---	---
94	I, Jamuria (M + OG)	Poniyati Thikadarpara and Bouri para	Yes	51	304	0.5	OD	---	---	---
95	I, Jamuria (M + OG)	Alchalpur Baganpara and Korapara	Yes	46	306	0.4	OD	---	---	---
96	I, Jamuria (M + OG)	Satgram Patak Bourrpara	Yes	48	311	0.2	OD	---	---	---
97	I, Jamuria (M + OG)	Damodarpur Shibmondirpara and Kolpara	Yes	49	321	0.6	OD	---	---	---
98	I, Jamuria (M + OG)	Jamuria Muchi para and two others	Yes	99	323	0.4	OD	---	---	---
99	I, Jamuria (M + OG)	Jamuria Beltola	Yes	66	325	0.2	OD	---	---	---
100	I, Jamuria (M + OG)	Chhatim Danga	Yes	55	328	0.3	OD	---	---	---
101	I, Jamuria (M + OG)	Shrishdanga Adibasi para and two other	Yes	54	328	0.3	OD	---	---	---
102	I, Jamuria (M + OG)	Jamuria Bagan Dhawra (Ward No. Four and Five)	Yes	846	329	0.3	OD	---	---	---
103	I, Jamuria (M + OG)	Ningha Muslim Mahalla	Yes	41	330	0.4	OD	---	---	---
104	I, Jamuria (M + OG)	Nichu Dhawra and Upper Dhawra	Yes	43	334	0.5	OD	---	---	---
105	I, Jamuria (M + OG)	Satgram Bouri para (near Rajpur Danga)	Yes	66	340	0.3	OD	---	---	---
106	I, Jamuria (M + OG)	Misir danga and Santal para	Yes	57	345	2	OD	---	---	---
107	I, Jamuria (M + OG)	Benali Bagdi para, Dhabor and Goyal para	Yes	68	369	0.3	OD	---	---	---
108	I, Jamuria (M + OG)	Ikrah Rajaram danga	Yes	53	369	0.2	OD	---	---	---
109	I, Jamuria (M + OG)	Musnabad	Yes	66	374	0.5	OD	---	---	---
110	I, Jamuria (M + OG)	Jamuria Nama Bouri para and Uper Bouri para	Yes	65	376	0.6	OD	---	---	---
110	I, Jamuria (M + OG)	Jamuria Namu Bouri para and	Yes	72	376	0.5	OD	---	---	---

		Upper Bouri para									
111	I, Jamuria (M + OG)	Damodar Baidhpara and others	Yes	63	394	0.4	OD	---	---	---	
112	I, Jamuria (M + OG)	Mandalpur Korapara, Bongalpara and Korapara	Yes	60	397	0.4	OD	---	---	---	
113	I, Jamuria (M + OG)	Sehnpur Shimultola and Ikhara Station Muchi para	Yes	64	405	0.4	OD	---	---	---	
114	I, Jamuria (M + OG)	Berala Bouripara, Majhi para, Thandar para	Yes	69	414	0.3	OD	---	---	---	
115	I, Jamuria (M + OG)	Ningha Masjid para and others	Yes	60	421	0.5	OD	---	---	---	
116	I, Jamuria (M + OG)	Benali Dom para, Mondol para and Low para	Yes	88	445	0.3	OD	---	---	---	
117	I, Jamuria (M + OG)	Nandi Three no. Pump House and other three	Yes	75	446	0.6	OD	---	---	---	
118	I, Jamuria (M + OG)	Shibdanga Korapara and Maghi para	Yes	75	448	0.4	OD	---	---	---	
119	I, Jamuria (M + OG)	Jamuria Thana more, Hunuman Madir para	Yes	57	452	0.3	OD	---	---	---	
120	I, Jamuria (M + OG)	Shibpur Ruidaspara and Thandarpara	Yes	86	463	0.4	OD	---	---	---	
121	I, Jamuria (M + OG)	Sripur Rana and Loyla para	Yes	102	475	0.4	OD	---	---	---	
122	I, Jamuria (M + OG)	Shibpur Chupi para and Namu Muslim Para	Yes	97	483	0.3	OD	---	---	---	
123	I, Jamuria (M + OG)	Boijjaddipur Sawradanga and others	Yes	75	486	0.4	OD	---	---	---	
124	I, Jamuria (M + OG)	Jamuria Masjid Mahalla	Yes	56	512	0.4	OD	---	---	---	
125	I, Jamuria (M + OG)	Jamuria Muchi para, Saijer para and Sedo para	Yes	81	513	0.6	OD	---	---	---	
126	I, Jamuria (M + OG)	Sripur Mukrim Mahalla Ind and Ind para	Yes	99	564	0.3	OD	---	---	---	
127	I, Jamuria (M + OG)	Balarampur Dakshin Bouri para and Maghi para	Yes	86	568	0.4	OD	---	---	---	
128	I, Jamuria (M + OG)	Sripur Ruidas para	Yes	102	568	0.4	OD	---	---	---	
129	I, Jamuria (M + OG)	Joba Art para	Yes	84	578	0.3	OD	---	---	---	
130	I, Jamuria (M + OG)	Jadudanga	Yes	97	584	0.5	OD	---	---	---	
131	I, Jamuria (M + OG)	Benali Moyra Pukur, Chandipara and Kustopara	Yes	99	594	0.4	OD	---	---	---	
132	I, Jamuria (M + OG)	Chai Dhawra	Yes	111	604	0.6	OD	---	---	---	
133	I, Jamuria (M + OG)	Babla Danga	Yes	89	623	0.5	OD	---	---	---	
134	I, Jamuria (M + OG)	Mithapur Karapara, Majhi para, Bouri para	Yes	105	634	0.5	OD	---	---	---	
135	I, Jamuria (M + OG)	Nandi Bouri para	Yes	21	655	0.4	OD	---	---	---	
136	I, Jamuria (M + OG)	Jamuria Six no. Muslim para	Yes	81	658	0.3	OD	---	---	---	
137	I, Jamuria (M + OG)	Nandi Loyala para, Nopit para and Bouri para	Yes	103	682	0.4	OD	---	---	---	
138	I, Jamuria (M + OG)	Damodarpur Ruidaspara and other three	Yes	128	692	0.5	OD	---	---	---	
139	I, Jamuria (M + OG)	Nandi Muchipara and Hurma Danga Maghi para	Yes	180	698	0.6	OD	---	---	---	
140	I, Jamuria (M + OG)	New Satgram Upper Dhawra	Yes	120	709	0.3	OD	---	---	---	
141	I, Jamuria (M + OG)	Alchalpur Muslimpara, Bhairabpara nad Mole Danga	Yes	111	743	0.6	OD	---	---	---	
142	I, Jamuria (M + OG)	Sishu Mahalla and Madrasa Mahalla	Yes	123	800	0.5	OD	---	---	---	
143	I, Jamuria (M + OG)	Tinpotia Naya Centre	Yes	140	856	0.5	OD	---	---	---	
144	I, Jamuria (M + OG)	Upper Joba	Yes	148	924	0.5	OD	---	---	---	
145	I, Jamuria (M + OG)	Bogra Lower Dhawra	Yes	205	1072	0.5	OD	---	---	---	
146	I, Jamuria (M + OG)	Ningha Dhangrapara and Neem Dhawra	Yes	180	1150	0.4	OD	---	---	---	
147	I, Jamuria (M + OG)	Ningha Lal Banglow, Khotal para and other	Yes	172	1152	0.6	OD	---	---	---	
148	I, Jamuria (M + OG)	Upper Bouri para	Yes	41	1503	0.6	OD	---	---	---	
149	I, Jamuria (M + OG)	Sripur Nazir para	Yes	217	1563	0.6	OD	---	---	---	
150	I, Jamuria (M + OG)	Ningha Imlidhawrah and Bhata para	Yes	402	2577	0.6	OD	---	---	---	
151	I, Raniganj (M)	Sixty Two Slums	Yes	7628	38771	13.05	---	---	BD	---	
152	I, Durgapur (M Corp.)	Many Slums	Yes	9910	43417	35	---	---	BD	---	

153	II, Katwa (M)	Thirty Two Slums	No	5082	22241	6	OD	---	---	---
154	III, Dainhat (M)	Char Dainhat	Yes	179	294	0	OD	---	---	---
155	III, Dainhat (M)	Pataihat Nabapally	Yes	33	478	0	OD	---	---	---
156	III, Dainhat (M)	Pataihat Para	Yes	63	484	0.166	OD	---	---	---
157	III, Dainhat (M)	Pataihat Madhyapara	Yes	91	487	0	OD	---	---	---
158	III, Dainhat (M)	Sardar Para	Yes	51	490	0	OD	---	---	---
159	III, Dainhat (M)	Bairagya Para and Jelepara	Yes	79	509	0	OD	---	---	---
160	III, Dainhat (M)	Daffadar Para	Yes	99	593	0	OD	---	---	---
161	III, Dainhat (M)	Udaynagar Colony and Maszid para	Yes	85	602	0	OD	---	---	---
162	III, Dainhat (M)	Danga Para	Yes	104	618	0	OD	---	---	---
163	III, Dainhat (M)	Bhakta para and Madhya para	Yes	62	721	1	OD	---	---	---
164	III, Dainhat (M)	Madhyapara and Sukanta Colony	Yes	55	739	0.24	OD	---	---	---
165	III, Dainhat (M)	Bera Sasthitala	Yes	40	753	0	OD	---	---	---
166	III, Dainhat (M)	Kheyaghatpara and Goplaganj	Yes	390	758	0	OD	---	---	---
167	III, Dainhat (M)	Charpataihat Mondal para	Yes	471	840	0	OD	---	---	---
168	I, Barddhaman (M)	No Specific Numbers and Names	Yes	15291	67623	864	OD	---	---	---
169	II, Kalna (M)	No Specific Name	Yes	6734	29251	0	OD	---	---	---
170	III, Memari (M)	Forty Seven Slums	No	3734	15969	9.611	---	---	BD	---

Sl. No.	Class and Name of Town	Number of latrines					No. of tap points/ public hydrants installed for supply of protected water	Electricity (Number of connections)		
		Private						Domestic	Road lighting (points)	Others
		Pit System	Flush/ Pour Flush (Water borne)	Service	Others	Community				
1	2	12	13	14	15	16	17	18	19	20
1	I, Kulti (M)	0	1186	0	0	0	0	0	875	0
2	I, Jamuria (M + OG)	0	0	0	0	0	1	0	1	0
3	I, Jamuria (M + OG)	0	0	0	0	0	1	0	1	0
4	I, Jamuria (M + OG)	0	0	0	0	1	1	0	1	0
5	I, Jamuria (M + OG)	0	0	0	0	1	1	0	1	0
6	I, Jamuria (M + OG)	0	0	0	0	0	1	0	1	0
7	I, Jamuria (M + OG)	0	0	0	0	0	1	0	1	0
8	I, Jamuria (M + OG)	0	0	0	0	1	1	0	1	0
9	I, Jamuria (M + OG)	0	0	0	0	0	1	0	1	0
10	I, Jamuria (M + OG)	0	0	0	0	1	1	0	2	0
11	I, Jamuria (M + OG)	0	0	0	0	0	1	0	1	0
12	I, Jamuria (M + OG)	0	0	0	0	1	1	0	2	0
13	I, Jamuria (M + OG)	0	0	0	0	1	1	0	2	0
14	I, Jamuria (M + OG)	0	0	0	0	1	1	0	1	0
15	I, Jamuria (M + OG)	0	0	0	0	0	1	0	1	0
16	I, Jamuria (M + OG)	0	0	0	0	1	1	0	1	0
17	I, Jamuria (M + OG)	0	0	0	0	1	1	0	1	0
18	I, Jamuria (M + OG)	0	0	0	0	0	0	0	1	0
19	I, Jamuria (M + OG)	0	0	0	0	1	1	0	2	0
20	I, Jamuria (M + OG)	0	0	0	0	1	1	0	1	0
21	I, Jamuria (M + OG)	0	0	0	0	1	1	0	1	0
22	I, Jamuria (M + OG)	0	0	0	0	0	0	0	2	0
23	I, Jamuria (M + OG)	0	0	0	0	0	1	0	1	0
24	I, Jamuria (M + OG)	0	0	0	0	0	1	0	1	0
25	I, Jamuria (M + OG)	0	0	0	0	0	1	0	1	0
26	I, Jamuria (M + OG)	0	0	0	0	0	0	0	1	0
27	I, Jamuria (M + OG)	0	0	0	0	0	1	0	1	0

28	I, Jamuria (M + OG)	0	0	0	0	1	1	0	1	0
29	I, Jamuria (M + OG)	0	0	0	0	1	1	0	1	0
30	I, Jamuria (M + OG)	0	0	0	0	1	1	0	2	0
31	I, Jamuria (M + OG)	0	0	0	0	0	1	0	1	0
32	I, Jamuria (M + OG)	0	0	0	0	1	1	0	2	0
33	I, Jamuria (M + OG)	0	0	0	0	1	1	0	2	0
34	I, Jamuria (M + OG)	0	0	0	0	1	1	0	2	0
35	I, Jamuria (M + OG)	0	0	0	0	0	0	0	2	0
36	I, Jamuria (M + OG)	0	0	0	0	1	1	0	1	0
37	I, Jamuria (M + OG)	0	0	0	0	1	1	0	2	0
38	I, Jamuria (M + OG)	0	0	0	0	2	0	0	2	0
39	I, Jamuria (M + OG)	0	0	0	0	0	1	0	1	0
40	I, Jamuria (M + OG)	0	0	0	0	1	1	0	1	0
41	I, Jamuria (M + OG)	0	0	0	0	1	1	0	1	0
42	I, Jamuria (M + OG)	0	0	0	0	1	1	0	3	0
43	I, Jamuria (M + OG)	0	0	0	0	1	1	0	2	0
44	I, Jamuria (M + OG)	0	0	0	0	0	2	0	1	0
45	I, Jamuria (M + OG)	0	0	0	0	1	1	0	1	0
46	I, Jamuria (M + OG)	2	0	0	0	0	0	0	2	0
47	I, Jamuria (M + OG)	0	0	0	0	0	1	0	1	0
48	I, Jamuria (M + OG)	0	0	0	0	1	1	0	3	0
49	I, Jamuria (M + OG)	0	0	0	1	0	0	0	2	0
50	I, Jamuria (M + OG)	0	0	0	0	0	2	0	2	0
51	I, Jamuria (M + OG)	0	0	0	0	1	1	0	1	0
52	I, Jamuria (M + OG)	0	0	0	0	0	1	0	1	0
53	I, Jamuria (M + OG)	0	0	0	0	0	1	0	1	0
54	I, Jamuria (M + OG)	0	0	0	0	0	1	0	1	0
55	I, Jamuria (M + OG)	0	0	0	0	0	2	0	2	0
56	I, Jamuria (M + OG)	0	0	0	0	0	1	0	1	0
57	I, Jamuria (M + OG)	0	0	0	0	1	1	0	2	0
58	I, Jamuria (M + OG)	0	0	0	0	1	1	0	2	0
59	I, Jamuria (M + OG)	0	0	0	0	1	1	0	3	0
60	I, Jamuria (M + OG)	0	0	0	0	0	0	0	2	0
61	I, Jamuria (M + OG)	0	0	0	0	1	1	0	3	0
62	I, Jamuria (M + OG)	0	0	0	0	0	0	0	2	0
63	I, Jamuria (M + OG)	0	0	0	0	1	1	0	1	0
64	I, Jamuria (M + OG)	0	0	0	0	1	1	0	2	0
65	I, Jamuria (M + OG)	0	0	0	0	1	1	0	2	0
66	I, Jamuria (M + OG)	0	0	0	0	2	1	0	2	0
67	I, Jamuria (M + OG)	0	0	0	0	1	1	0	3	0
68	I, Jamuria (M + OG)	0	0	0	0	1	1	0	2	0
69	I, Jamuria (M + OG)	0	0	0	0	0	1	0	1	0
70	I, Jamuria (M + OG)	0	0	0	0	1	1	0	3	0
71	I, Jamuria (M + OG)	0	0	0	0	0	2	0	2	0
72	I, Jamuria (M + OG)	0	0	0	0	0	0	0	2	0
73	I, Jamuria (M + OG)	0	0	0	0	0	0	0	2	0
74	I, Jamuria (M + OG)	0	0	0	0	0	1	0	1	0
75	I, Jamuria (M + OG)	0	0	0	0	1	1	0	1	0
76	I, Jamuria (M + OG)	0	0	0	0	1	2	0	3	0
77	I, Jamuria (M + OG)	0	0	0	0	1	1	0	2	0
78	I, Jamuria (M + OG)	0	0	0	0	1	1	0	2	0
79	I, Jamuria (M + OG)	0	0	0	0	0	1	0	2	0
80	I, Jamuria (M + OG)	0	0	0	0	1	1	0	1	0
81	I, Jamuria (M + OG)	0	0	0	0	0	2	0	2	0
82	I, Jamuria (M + OG)	0	0	0	0	0	2	0	2	0
83	I, Jamuria (M + OG)	0	0	0	0	1	1	0	2	0

84	I, Jamuria (M + OG)	0	0	0	0	1	1	0	3	0
85	I, Jamuria (M + OG)	0	0	0	0	0	2	0	2	0
86	I, Jamuria (M + OG)	0	0	0	0	1	0	0	1	0
87	I, Jamuria (M + OG)	0	0	0	0	0	0	0	2	0
88	I, Jamuria (M + OG)	0	0	0	0	1	1	0	2	0
89	I, Jamuria (M + OG)	0	0	0	0	0	2	0	2	0
90	I, Jamuria (M + OG)	0	0	0	0	0	2	0	2	0
91	I, Jamuria (M + OG)	0	0	0	0	1	1	0	2	0
92	I, Jamuria (M + OG)	0	0	0	0	0	2	0	2	0
93	I, Jamuria (M + OG)	0	0	0	0	0	2	0	2	0
94	I, Jamuria (M + OG)	0	0	0	0	0	0	0	2	0
95	I, Jamuria (M + OG)	0	0	0	0	0	1	0	1	0
96	I, Jamuria (M + OG)	0	0	0	0	0	0	0	2	0
97	I, Jamuria (M + OG)	0	0	0	0	1	1	0	3	0
98	I, Jamuria (M + OG)	0	0	0	0	1	1	0	2	0
99	I, Jamuria (M + OG)	0	0	0	0	0	2	0	2	0
100	I, Jamuria (M + OG)	0	0	0	0	1	1	0	2	0
101	I, Jamuria (M + OG)	0	0	0	0	1	1	0	2	0
102	I, Jamuria (M + OG)	0	0	0	0	0	2	0	2	0
103	I, Jamuria (M + OG)	0	0	0	0	0	2	0	2	0
104	I, Jamuria (M + OG)	0	0	0	0	0	0	0	2	0
105	I, Jamuria (M + OG)	0	0	0	0	0	2	0	2	0
106	I, Jamuria (M + OG)	0	0	0	0	0	1	0	1	0
107	I, Jamuria (M + OG)	0	0	0	0	0	0	0	2	0
108	I, Jamuria (M + OG)	0	0	0	0	0	1	0	2	0
109	I, Jamuria (M + OG)	0	0	0	0	0	2	0	2	0
110	I, Jamuria (M + OG)	0	0	0	0	1	1	0	3	0
111	I, Jamuria (M + OG)	0	0	0	0	1	1	0	2	0
112	I, Jamuria (M + OG)	0	0	0	0	0	1	0	2	0
113	I, Jamuria (M + OG)	0	0	0	0	0	2	0	2	0
114	I, Jamuria (M + OG)	0	0	0	0	0	1	0	2	0
115	I, Jamuria (M + OG)	0	0	0	0	0	2	0	2	0
116	I, Jamuria (M + OG)	0	0	0	0	1	2	0	1	0
117	I, Jamuria (M + OG)	0	0	0	0	1	1	0	3	0
118	I, Jamuria (M + OG)	0	0	0	0	0	2	0	2	0
119	I, Jamuria (M + OG)	0	0	0	0	2	1	0	2	0
120	I, Jamuria (M + OG)	0	0	0	0	1	1	0	3	0
121	I, Jamuria (M + OG)	0	0	0	0	0	2	0	2	0
122	I, Jamuria (M + OG)	0	0	0	0	1	1	0	2	0
123	I, Jamuria (M + OG)	0	0	0	0	1	1	0	2	0
124	I, Jamuria (M + OG)	0	0	0	0	1	2	0	3	0
125	I, Jamuria (M + OG)	0	0	0	0	0	2	0	2	0
126	I, Jamuria (M + OG)	0	0	0	0	0	2	0	2	0
127	I, Jamuria (M + OG)	0	0	0	0	0	0	0	3	0
128	I, Jamuria (M + OG)	0	0	0	0	0	2	0	2	0
129	I, Jamuria (M + OG)	0	0	0	0	0	1	0	2	0
130	I, Jamuria (M + OG)	0	0	0	0	0	0	0	2	0
131	I, Jamuria (M + OG)	0	0	0	0	1	1	0	2	0
132	I, Jamuria (M + OG)	0	0	0	0	0	2	0	2	0
133	I, Jamuria (M + OG)	0	0	0	0	0	2	0	2	0
134	I, Jamuria (M + OG)	0	0	0	0	0	2	0	2	0
135	I, Jamuria (M + OG)	0	0	0	0	1	1	0	4	0
136	I, Jamuria (M + OG)	0	0	0	0	1	2	0	3	0
137	I, Jamuria (M + OG)	0	0	0	0	1	1	0	4	0
138	I, Jamuria (M + OG)	0	0	0	0	2	2	0	3	0
139	I, Jamuria (M + OG)	0	0	0	0	1	1	0	4	0

140	I, Jamuria (M + OG)	0	0	0	0	0	2	0	2	0
141	I, Jamuria (M + OG)	0	0	0	0	1	1	0	2	0
142	I, Jamuria (M + OG)	0	0	0	0	0	2	0	3	0
143	I, Jamuria (M + OG)	0	0	0	0	0	3	0	3	0
144	I, Jamuria (M + OG)	0	0	0	0	0	2	0	2	0
145	I, Jamuria (M + OG)	0	0	0	0	0	2	0	2	0
146	I, Jamuria (M + OG)	0	0	0	0	0	3	0	3	0
147	I, Jamuria (M + OG)	0	0	0	0	0	3	0	3	0
148	I, Jamuria (M + OG)	0	0	0	0	0	3	0	3	0
149	I, Jamuria (M + OG)	0	0	0	0	0	3	0	3	0
150	I, Jamuria (M + OG)	0	0	0	0	0	4	0	4	0
151	I, Raniganj (M)	0	1500	0	0	12	150	7628	7000	2
152	I, Durgapur (M Corp.)	1021	8889	0	0	17	797	9910	6127	1865
153	II, Katwa (M)	1854	1778	0	323	344	482	100	766	0
154	III, Dainhat (M)	0	0	0	0	0	0	0	19	0
155	III, Dainhat (M)	0	0	0	0	0	0	0	0	0
156	III, Dainhat (M)	0	0	0	0	0	0	0	15	0
157	III, Dainhat (M)	0	0	0	0	0	0	0	7	0
158	III, Dainhat (M)	0	0	0	0	0	0	0	4	0
159	III, Dainhat (M)	0	0	0	0	0	0	0	15	0
160	III, Dainhat (M)	0	0	0	0	0	0	0	5	0
161	III, Dainhat (M)	0	0	0	0	0	0	0	6	0
162	III, Dainhat (M)	0	0	0	0	0	0	0	10	0
163	III, Dainhat (M)	0	0	0	0	0	0	0	2	0
164	III, Dainhat (M)	0	0	0	0	0	0	0	3	0
165	III, Dainhat (M)	0	0	0	0	0	0	0	5	0
166	III, Dainhat (M)	0	0	0	0	0	17	0	26	0
167	III, Dainhat (M)	0	0	0	0	0	28	0	30	0
168	I, Bardhaman (M)	0	0	0	0	15	914	15291	12200	106
169	II, Kalna (M)	0	2995	0	3739	20	385	6734	61	29
170	III, Memari (M)	2000	0	0	1000	8	300	2500	19	0

**Appendix to Town Directory**  
**Towns showing their Outgrowth with population**

Sl. No.	Name of Town with Location Code	Population of Core Town	Name of Outgrowth	Population of Outgrowth
1	2	3	4	5
1	801672 – Jamuria (M + OG)	145276	Charanpur (OG) Ward No. 0024 (Rural MDDS Code : 318592)	3944



© Government of India  
English



2011

Directorate of Census Operations, West Bengal  
Ministry of Home Affairs  
Janganana Bhawan, IB-199, Sector-III  
Salt Lake City  
(Beside Mizoram House)  
Kolkata - 700106



Email: [dco-wbl.rgi@censusindia.gov.in](mailto:dco-wbl.rgi@censusindia.gov.in)  
Website: <http://www.censusindia.gov.in>