



सत्यमेव जयते

Census of India 2011

WEST BENGAL

SERIES-20

PART XII-A

DISTRICT CENSUS HANDBOOK

BIRBHUM

VILLAGE AND TOWN DIRECTORY



2011

**DIRECTORATE OF CENSUS OPERATIONS
WEST BENGAL**



सत्यमेव जयते

Census of India 2011

WEST BENGAL

SERIES-20

PART XII-A

DISTRICT CENSUS HANDBOOK

BIRBHUM

VILLAGE AND TOWN DIRECTORY

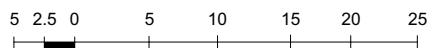


2011

**DIRECTORATE OF CENSUS OPERATIONS
WEST BENGAL**

INDIA
WEST BENGAL
DISTRICT BIRBHUM

KILOMETRES



NAME OF VILLAGE HAVING
5000 AND ABOVE POPULATION

C.D BLOCK MURARAI-I

1. Gorsa
2. Rajgram
3. Ramchandrapur
4. Bhadiswar

C.D BLOCK MURARAI-II

1. Paikar
2. Math Basori

C.D BLOCK RAMPURHAT-I

1. Bagtui (P)

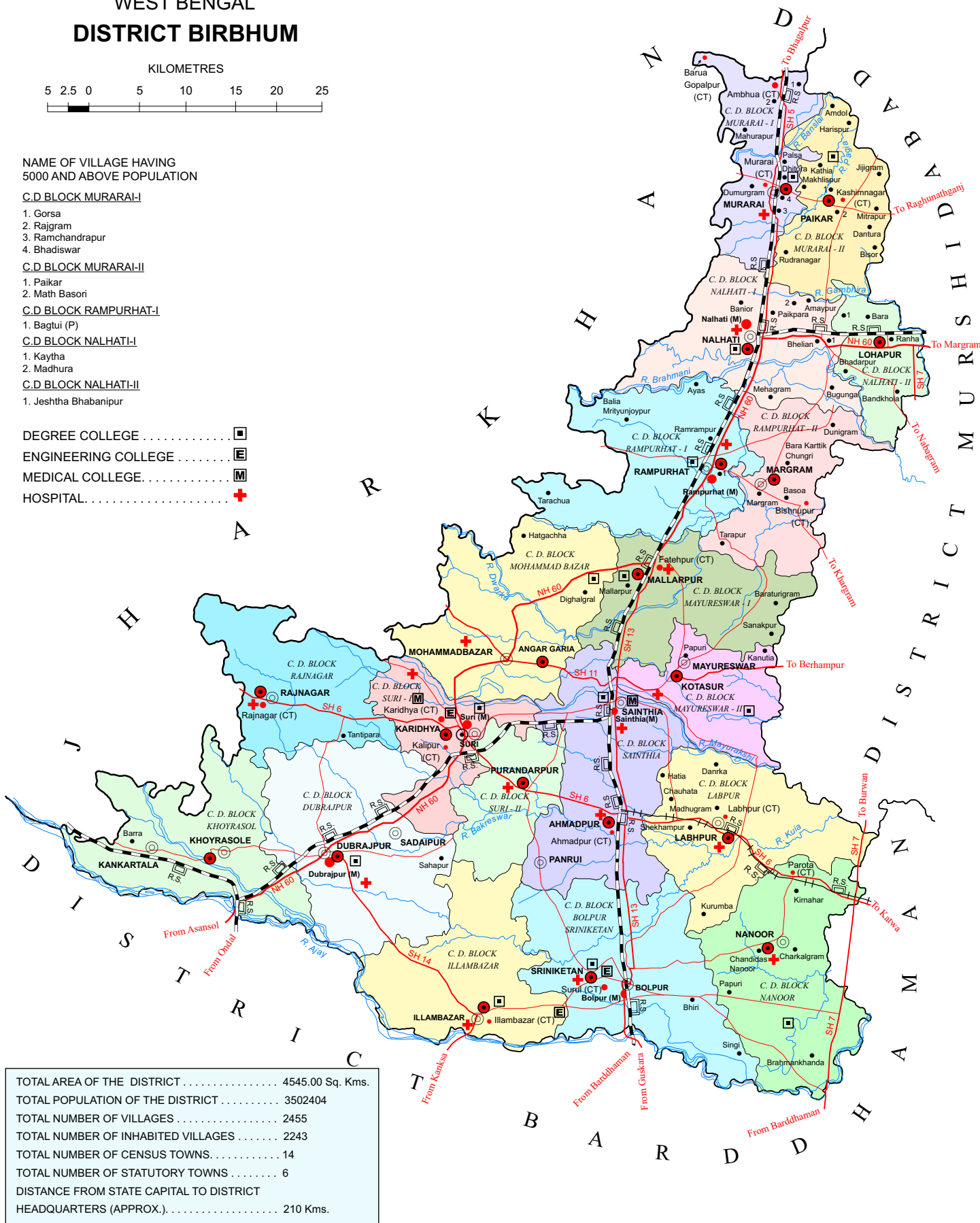
C.D BLOCK NALHATI-I

1. Kaytha
2. Madhura

C.D BLOCK NALHATI-II

1. Jeshtha Bhabanipur

- DEGREE COLLEGE □
- ENGINEERING COLLEGE E
- MEDICAL COLLEGE M
- HOSPITAL +



TOTAL AREA OF THE DISTRICT	4545.00 Sq. Kms.
TOTAL POPULATION OF THE DISTRICT	3502404
TOTAL NUMBER OF VILLAGES	2455
TOTAL NUMBER OF INHABITED VILLAGES	2243
TOTAL NUMBER OF CENSUS TOWNS	14
TOTAL NUMBER OF STATUTORY TOWNS	6
DISTANCE FROM STATE CAPITAL TO DISTRICT HEADQUARTERS (APPROX.)	210 Kms.

- | | | | |
|---|---------|---|---------------|
| BOUNDARY, STATE | ————— | NATIONAL HIGHWAY | NH 60 |
| " DISTRICT | ————— | STATE HIGHWAY | SH 14 |
| " C. D. BLOCK | ————— | IMPORTANT METALLED ROADS | ————— |
| HEADQUARTERS : DISTRICT, POLICE STATION, C.D. BLOCK | ⊙ ⊙ ⊙ | RAILWAY LINE WITH STATION, BROAD GAUGE | R.S. ——— R.S. |
| VILLAGES HAVING 5000 AND ABOVE POPULATION WITH NAME. | ● ● ● ● | RAILWAY LINE WITH STATION, NARROW GAUGE | R.S. ——— R.S. |
| URBAN AREA WITH POPULATION SIZE : II, III, IV, V & VI | ● ● ● ● | RIVER AND STREAM | ~~~~~ |

M O T I F



Progress and Heritage of Birbhum

1. **Upasana Griha (Prayer Hall) in Visva Bharati, Santiniketan** : This sanctuary or chapel is a marvellous edifice built during the time of Gurudev Rabindranath Tagore is located in Santiniketan which is the seat of Visva Bharati, an international University seeking to develop a basis on which the cultures of the East and the West may meet common fellowship. There is a glass hall of about 60 ft. by 30 ft. size. The pavement is of white marble and with four gates from four sides of the garden.

2. **Bakreswar Thermal Power Project** : The project presently consists of a capacity of 2010 MW. West Bengal Power Development Corporation Ltd. (WBCPDCL) is authorised to execute another two units of 210 MW each at Bakreswar Thermal Power Project to meet the growing demand for electricity in the State. Vast deposits of minerals, coal, ceramics, china-clay, quartz and stones elaborate irrigation facilities from dams and reservoirs all are landmarks of engineering and technical advancement in the district.

3. **Baul** : Baul is one of the most famous and popular folk art form of Bengal. Concentration of Baul singers are found in many places in Birbhum like Bolpur-Santiniketan, Joydev-Kenduli etc.

4. **Joydev** : Stands on the north bank of Ajay river, the temple of Radha Benode, commonly known as Joydev's temple. Terracottas depicting *Mahisasuramardini* and other Gods and Goddesses are to be found in the temple. Joydev (Kenduli) is the birth place of the eponymous celebrated Sanskrit Lyricist known for his lyrical ballad '*Gitagovindam*' in praise of Radhika and Krishna. A large fair is held here in memory of Joydev on the day of Pous Sankranti every year. Main attraction of the fair is the congregation of Bauls from distant places in praise of their *moner manush* (man of the heart).

5. **Tribal Dance** : The dance by the Santali men and women. These ethnic cultural activities – dance, music, art and folk songs flow from the time immemorial with ever freshness.

Part A

CONTENTS

	Page No.
1. Map of the district	iii
2. Motif	v
3. Foreword	1
4. Preface	3
5. Acknowledgements	4
6. History and scope of the District Census Handbook	5
7. Brief history of the district	6
8. Analytical Note	15
(i) Physical Features	(a) Location and Size (b) Physiography (c) Flora and Fauna (d) Drainage (e) Climate (f) Natural Economic Resources
(ii) Census Concepts and Definitions	27
(iii) Non-Census Concepts and Definitions	32
(iv) Census Findings	(a) Distribution of Population in Rural and Urban Areas (b) Size-Class and Status of Towns with Population, Growth Rate, Density of Population Sex Ratio, Work Participation Rate, Literacy Rate, Religion, Availability of University Education in the District (c) Mother Tongue, Scheduled Castes and Scheduled Tribes in the District from earlier Census Decades
(v) Brief analysis of Inset Tables based on Primary Census Abstract, 2011 (Inset Tables 1-35)	51
(vi) Brief analysis of Inset Tables based on Village Directory and Town Directory Data, 2011 (Inset Tables 36-45)	80
(vii) Major Social and Cultural Activities of the District like Festivals and Fairs	91
(viii) Brief Description of Places of Religious, Historical or Archaeological Importance and Places of Tourist Interest of the District	99
(ix) Major Characteristics of the District, Contribution of the District in the form of Historical Figures Associated with the District	105
Village and Town Directory	
9. Scope of Village Directory and Town Directory	109
10. Brief Note on Village and Town Directory including Abbreviations used in Town Directory	111
11. Section I - Village Directory	
(A) List of Villages merged in Towns and Outgrowths, 2011 Census	119

(B) C.D. Block wise presentation of Village Directory Data	
(a)	
(i) Murarai-I C.D. Block Map showing Block boundaries	
(ii) Alphabetical list of Villages of Murarai-I C.D. Block along with location Code 2001 and 2011	123
(iii) Presentation of Village Directory Data of Murarai-I C.D. Block	126
(b)	
(i) Murarai-II C.D. Block Map showing Block boundaries	
(ii) Alphabetical list of Villages of Murarai-II C.D. Block along with location Code 2001 and 2011	149
(iii) Presentation of Village Directory Data of Murarai-II C.D. Block	152
(c)	
(i) Nalhati-I C.D. Block Map showing Block boundaries	
(ii) Alphabetical list of Villages of Nalhati-I C.D. Block along with location Code 2001 and 2011	175
(iii) Presentation of Village Directory Data of Nalhati-I C.D. Block	178
(d)	
(i) Nalhati-II C.D. Block Map showing Block boundaries	
(ii) Alphabetical list of Villages of Nalhati-II C.D. Block along with location Code 2001 and 2011	211
(iii) Presentation of Village Directory Data of Nalhati-II C.D. Block	212
(e)	
(i) Rampurhat-I C.D. Block Map showing Block boundaries	
(ii) Alphabetical list of Villages of Rampurhat-I C.D. Block along with location Code 2001 and 2011	235
(iii) Presentation of Village Directory Data of Rampurhat-I C.D. Block	238
(f)	
(i) Rampurhat-II C.D. Block Map showing Block boundaries	
(ii) Alphabetical list of Villages of Rampurhat-II C.D. Block along with location Code 2001 and 2011	271
(iii) Presentation of Village Directory Data of Rampurhat-II C.D. Block	274
(g)	
(i) Mayureswar-I C.D. Block Map showing Block boundaries	
(ii) Alphabetical list of Villages of Mayureswar-I C.D. Block along with location Code 2001 and 2011	307
(iii) Presentation of Village Directory Data of Mayureswar-I C.D. Block	310
(h)	
(i) Mayureswar-II C.D. Block Map showing Block boundaries	
(ii) Alphabetical list of Villages of Mayureswar-II C.D. Block along with location Code 2001 and 2011	343
(iii) Presentation of Village Directory Data of Mayureswar-II C.D. Block	346
(i)	
(i) Mohammad Bazar C.D. Block Map showing Block boundaries	
(ii) Alphabetical list of Villages of Mohammad Bazar C.D. Block along with location Code 2001 and 2011	389
(iii) Presentation of Village Directory Data of Mohammad Bazar C.D. Block	394
(j)	
(i) Rajnagar C.D. Block Map showing Block boundaries	
(ii) Alphabetical list of Villages of Rajnagar C.D. Block along with location Code 2001 and 2011	437
(iii) Presentation of Village Directory Data of Rajnagar C.D. Block	440

(k)	(i) Suri-I C.D. Block Map showing Block boundaries	
	(ii) Alphabetical list of Villages of Suri-I C.D. Block along with location Code 2001 and 2011	473
	(iii) Presentation of Village Directory Data of Suri-I C.D. Block	476
(l)	(i) Suri-II C.D. Block Map showing Block boundaries	
	(ii) Alphabetical list of Villages of Suri-II C.D. Block along with location Code 2001 and 2011	509
	(iii) Presentation of Village Directory Data of Suri-II C.D. Block	512
(m)	(i) Sainthia C.D. Block Map showing Block boundaries	
	(ii) Alphabetical list of Villages of Sainthia C.D. Block along with location Code 2001 and 2011	545
	(iii) Presentation of Village Directory Data of Sainthia C.D. Block	552
(n)	(i) Labpur C.D. Block Map showing Block boundaries	
	(ii) Alphabetical list of Villages of Labpur C.D. Block along with location Code 2001 and 2011	615
	(iii) Presentation of Village Directory Data of Labpur C.D. Block	620
(o)	(i) Nanoor C.D. Block Map showing Block boundaries	
	(ii) Alphabetical list of Villages of Nanoor C.D. Block along with location Code 2001 and 2011	673
	(iii) Presentation of Village Directory Data of Nanoor C.D. Block	678
(p)	(i) Bolpur Sriniketan C.D. Block Map showing Block boundaries	
	(ii) Alphabetical list of Villages of Bolpur Sriniketan C.D. Block along with location Code 2001 and 2011	721
	(iii) Presentation of Village Directory Data of Bolpur Sriniketan C.D. Block	726
(q)	(i) Illambazar C.D. Block Map showing Block boundaries	
	(ii) Alphabetical list of Villages of Illambazar C.D. Block along with location Code 2001 and 2011	769
	(iii) Presentation of Village Directory Data of Illambazar C.D. Block	772
(r)	(i) Dubrajpur C.D. Block Map showing Block boundaries	
	(ii) Alphabetical list of Villages of Dubrajpur C.D. Block along with location Code 2001 and 2011	815
	(iii) Presentation of Village Directory Data of Dubrajpur C.D. Block	822
(s)	(i) Khoyrasol C.D. Block Map showing Block boundaries	
	(ii) Alphabetical list of Villages of Khoyrasol C.D. Block along with location Code 2001 and 2011	885
	(iii) Presentation of Village Directory Data of Khoyrasol C.D. Block	890
(C)	Appendices to Village Directory Data	
	Appendix I : Summary showing total number of villages having Educational, Medical and other amenities in villages – C.D. Block level	933
	Appendix I A : Villages by number of Primary Schools	936
	Appendix I B : Villages by Primary, Middle and Secondary Schools	937

Appendix I C	: Villages with different sources of drinking water facilities available	937
Appendix II	: Villages with 5,000 and above population which do not have one or more amenities available	938
Appendix III	: Land utilization data in respect of Census Towns	939
Appendix IV	: C.D. Block wise list of inhabited villages where no amenity other than drinking water facility is available	939
Appendix V	: Summary showing number of Villages not having Scheduled Castes population	939
Appendix VI	: Summary showing number of Villages not having Scheduled Tribes population	940
Appendix VIIA	: List of villages according to the proportion of the Scheduled Castes to the total population by ranges	941
Appendix VIIB	: List of villages according to the proportion of the Scheduled Tribes to the total population by ranges	982
12.	Section II - Town Directory	
(a)	Town Directory Statement I - Status and Growth History	1025
(b)	Town Directory Statement II - Physical Aspects and Location of Towns, 2009	1027
(c)	Town Directory Statement III - Civic and other Amenities, 2009	1028
(d)	Town Directory Statement IV - Medical Facilities, 2009	1029
(e)	Town Directory Statement V - Educational, Recreational and Cultural Facilities, 2009	1030
(f)	Town Directory Statement VI - Industry and Banking, 2009	1032
(g)	Town Directory Statement VII - Civic and other Amenities in Slums, 2009	1032
(h)	Appendix to Town Directory - Towns showing their Outgrowths with population	1033

FOREWORD

The District Census Handbook (DCHB) is an important publication of the Census Organization since 1951. It contains both Census and non-Census data of urban and rural areas for each District. The Census data provide information on demographic and socio-economic characteristics of population at the lowest administrative unit i.e. of each Village and Town and ward of the District. The Primary Census Abstract (PCA) part of this publication contains Census data including data on household amenities collected during 1st phase of the Census i.e. House Listing and Housing Census. The non-Census data presented in the DCHB is in the form of Village Directory and Town Directory contain information on various infrastructure facilities available in the village and town viz. education, medical, drinking water, communication and transport, post and telegraph, electricity, banking, and other miscellaneous facilities. Later on, the Telegraph Services were closed by the Government of India on 15th July, 2013. The data of DCHB are of considerable importance in the context of planning and development at the grass-root level.

2. In the 1961 Census, DCHB provided a descriptive account of the District, administrative statistics, Census tables and Village and Town Directory including Primary Census Abstract. This pattern was changed in 1971 Census and the DCHB was published in three parts: Part-A related to Village and Town Directory, Part-B to Village and Town PCA and Part-C comprised analytical report, administrative statistics, District Census tables and certain analytical tables based on PCA and amenity data in respect of Villages. The 1981 Census DCHB was published in two parts : Part-A contained Village and Town Directory and Part-B the PCA of Village and Town including the SCs and STs PCA up to Tahsil/Town levels. New features along with restructuring of the formats of Village and Town Directory were added. In Village Directory, all amenities except electricity were brought together and if any amenity was not available in the referent Village, the distance in broad ranges from the nearest place having such an amenity, was given.

3. The pattern of 1981 Census was followed by and large for the DCHB of 1991 Census except the format of PCA. It was restructured. Nine-fold industrial classification of main workers was given against the four-fold industrial classification presented in the 1981 Census. In addition, sex wise population in 0-6 age group was included in the PCA for the first time with a view to enable the data users to compile more realistic literacy rate as all children below 7 years of age had been treated as illiterate at the time of 1991 Census. One of the important innovations in the 1991 Census was the Community Development Block (CD Block) level presentation of Village Directory and PCA data instead of the traditional Tahsil/Taluk/ PS level presentation.

4. As regards DCHB of 2001 Census, the scope of Village Directory was improved by including some other amenities like banking, recreational and cultural facilities, newspapers & magazines and 'most important commodity' manufactured in a Village in addition to prescribed facilities of earlier Censuses. In Town Directory, the statement on Slums was modified and its coverage was enlarged by including details on all slums instead of 'notified slums'.

5. The scope and coverage of Village Directory of 2011 DCHB has been widened by including a number of new amenities in addition to those of 2001. These newly added amenities are : Pre-Primary School, Engineering College, Medical College, Management Institute, Polytechnic, Non-formal Training Centre, Special School for Disabled, Community Health Centre, Veterinary Hospital, Mobile Health Clinic, Medical Practitioner with MBBS Degree, Medical Practitioner with no degree, Traditional Practitioner and faith Healer, Medicine Shop, Community Toilet, Rural Sanitary Mart or Sanitary Hardware Outlet in the Village, Community Bio- gas, Sub Post Office, Village Pin Code, Public Call Office, Mobile Phone Coverage, Internet Cafes/ Common Service Centre, Private Courier Facility, Auto/Modified Autos, Taxis and Vans, Tractors, Cycle-pulled Rickshaws, Carts

driven by Animals, Village connected to National Highway, State Highway, Major District Road, and Other District Road, Availability of Water Bounded Macadam Roads in Village, ATM, Self-Help Group, Public Distribution System(PDS) Shop, Mandis/Regular Market, Weekly Haat, Agricultural Marketing Society, Nutritional Centers (ICDS), Anganwadi Centre, ASHA (Accredited Social Health Activist), Sports Field, Public Library, Public Reading Room, Assembly Polling station, Birth & Death Registration Office. In the Town Directory, seven Statements containing the details and the data of each Town have been presented viz. (i) Status and Growth History of Towns,(ii)- Physical Aspects and Location of Towns, (iii) Civic and other Amenities, (iv) Medical Facilities, (v) Educational, Recreational & Cultural Facilities, (vi) Industry & Banking, and (vii) Civic & other amenities in Slums respectively. CD Block wise data of Village Directory and Village PCA have been presented in DCHB of 2011 Census as presented in earlier Census.

6. The data of DCHB 2011 Census have been presented in two parts, Part-A contains Village and Town Directory and Part-B contains Village and Town wise Primary Census Abstract. Both the Parts have been published in separate volumes in 2011 Census.

7. The Village and Town level amenities data have been collected, compiled and computerized under the supervision of Shri Dipak Ghosh, IAS, Director of Census Operations, West Bengal. The task of Planning, Designing and Co-ordination of this publication was carried out by Dr. Pratibha Kumari, Assistant Registrar General (SS) under the guidance & supervision of Dr. R.C. Sethi, Ex-Addl. RGI and Shri Deepak Rastogi present Addl. RGI. Shri A.P. Singh, Deputy Registrar General (Map) provided the technical guidance in the preparation of maps. Shri A.K. Arora, Joint Director of Data Processing Division under the overall supervision of Shri M.S. Thapa, Addl. Director (EDP) provided full co-operation in preparation of record structure for digitization and validity checking of Village and Town Directory data and the programme for the generation of Village Directory and Town Directory including various analytical inset tables as well as Primary Census Abstract (PCA). The work of preparation of DCHB, 2011 Census has been monitored in the Social Studies Division. I am thankful to all of them and others who have contributed to bring out this publication in time.

New Delhi
Dated : 16-06-2014

(C. Chandramouli)
Registrar General &
Census Commissioner, India

PREFACE

The District Census Hand Book or DCHB is the most popular and widely used publication which is compiled and prepared by the Census Organization. The first ever DCHB was published in the year 1951. Thereafter Census Directorate is coming up with the publication of DCHB in every decadal Census and the present volume of DCHB of 2011 is seventh in the series.

Over the time, the contents of DCHB have been changing keeping in track with the requirement of the data user on different amenities. Since DCHB is a compilation of Census and non-Census data, the presentation is being done in two parts, viz. the Part-A and Part-B separately for each district. Part-A contains Village & Town Directory data with some important tables depicting availability of basic civic amenities such as drinking water facilities, educational facilities, post & telegraph facilities, banking facilities etc. at the C.D. Block/Village and Town level. Part-B on the other hand contains District Primary Census Abstract of Total Population including Scheduled Castes and Scheduled Tribes at the C.D. Block/Village level and ward level for urban units like for Statutory Towns and Census Towns. Part-B contains data for sex wise distribution of population, age group of 0-6 years, literate and illiterate, Scheduled Castes and Scheduled Tribes, worker and non-worker data, economic category i.e. cultivator, agricultural labour, household industry worker and other worker.

Apart from the above, DCHB also furnishes a variety of essential information pertaining to the district like brief history, administrative set-up, location, climate, economic resources, land use, transport, industry, trade and commerce, place of historical, archaeological and tourists importance etc. It also provides brief analysis of Census data, presentation of the data through various tables, graphs and maps that made the publication much more attractive and valuable.

While preparation of DCHBs of Census of India, 2011 our most sincere and deepest gratitude is expressed to Shri Sailesh, IAS, Registrar General and Census Commissioner, India for his constant inspiration, support and valuable suggestions. Our sincere and deepest thanks and gratitude also goes to Dr. C. Chandramouli, IAS, former Registrar General and Census Commissioner, India. Our thanks also go to Shri Kameswar Ojha, Additional Registrar General, India. The support and assistance of Dr. R.C. Sethi and Shri Deepak Rastogi, former Additional Registrar Generals, India worth special mentioning. We are also grateful to Dr. A.P. Singh and Dr. R. Joseph, former Deputy Registrar Generals (Map) for providing the technical guidance in the preparation of maps and to Dr. Pratibha Kumari, Deputy Registrar General (SS) for her overall supervision. Shri A.K. Arora, Joint Director of Data Processing Division under the overall supervision of Shri M.S. Thapa, Additional Director (EDP) provided full co-operation in preparation of record structure for digitization and validity checking of Village and Town Directory data and the computer programming for generation of Village Directory and Town Directory data including various analytical inset tables as well as Primary Census Abstract (PCA). Heartfelt thanks to all the Officers of the Office of the Registrar General, India who contributed their share in befitting manner.

The sincere contributions made by the District Magistrates of all districts, Municipal Commissioners of Kolkata and Haora Municipal Corporations, District Census Officers, Additional District Census Officers (Officer In-charge, Census) and the Block Development Officers (BDOs) are worth mentioning. The contribution of officials of innumerable Villages, C.D. Blocks and Towns of all the districts of West Bengal are hereby greatly acknowledged for their sincere efforts in collecting the data of villages and towns under their jurisdiction.

At this Directorate level, sincere thanks are due to all those who put utmost sincerity and zeal towards the successful completion of this publication within the stipulated time. As it is not feasible to express recognitions individually, a separate page of acknowledgement is included in this publication.

Kolkata, the 25th day of July, 2016

Directorate of Census Operations, West Bengal

Acknowledgements

- A. The Directorate of Census Operations, West Bengal respectfully acknowledges the devoted, sincere hard work rendered by about two lakhs Census Enumerators, Supervisors and Officials at the District, Block and Municipal levels without whose heroic efforts, the Census 2011 could never be undertaken.
- B. The Census Directorate, West Bengal also gratefully acknowledges the sincere and dedicated work of the following officers/officials of this Directorate associated with the preparation of this District Census Hand Book, 2011 whose hard-work, dedication and diligence has made the publication of this volume possible.

Drafting Scrutiny and Finalization of Analytical Notes :

Shri Pranab Kr. Majumdar	Joint Director (Retired)	Dr. Palash Chandra Coomar	Joint Director
Shri Subhash Dasgupta	Deputy Director	Shri Arunasish Chatterjee	Deputy Director
Shri P.P. Joy	Deputy Director	Smt. Keka Ghosh	Asstt. Director
Shri Subhasish Chatterjee	Asstt. Director	Smt. Parnalekha Dasgupta	Asstt. Director
Smt. Moumita Guha	Asstt. Director	Smt. Sayantika Basu	Asstt. Director
Smt. Tandra Dutta	Asstt. Director	Dr. Utpal Kumar Mandal	Sr. Geographer
Shri Prasun Ganguly	D.E.O. Grade-B		

Data Processing and Generation of Tables at DCO level, Validation of Data, Drafting of Write-Ups :

Smt. Lopamudra Ghosal	S.I. Grade I	Shri Siddhartha Chatterjee	S.I. Grade I
Shri Sandip Kumar Panja	S.I. Grade I	Shri Sujita Kumar Pradhan	S.I. Grade I
Shri Tarun Sarkar	S.I. Grade I	Shri Arvind Kushwaha	S.I. Grade I
Smt. Nayana Nandan	S.I. Grade I	Smt. Debsmita Mazumder	S.I. Grade I
Shri Prasun Ganguly	D.E.O. Grade B	Shri Bibhas Kanti Hira	D.E.O. Grade B
Smt. Arpita Ghosh	Former Compiler	Smt. Hemlata Singh	Former Compiler
Smt. Aditi Goswami	Compiler	Shri Deepak Kumar	Compiler

Officers and Officials of Data Centre

Preparation of Maps :

Shri Kailash Das	Research Officer (Map)	Dr. Utpal Kumar Mandal	Sr. Geographer
Shri Pradeep Kumar Das	Sr. Drawing Assistant	Smt. Suman Topno	Sr. Draughtsman
Shri Kartick Murmu	Sr. Draughtsman	Shri Asok Mondal	Sr. Draughtsman
Shri Prashanta Roy	Sr. Draughtsman	Shri Sanjib Das	Sr. Draughtsman
Shri Tapan Bhattacharjee	Sr. Draughtsman	Shri Kaushik Bhattacharya	Sr. Draughtsman

Preparation of Camera Ready Copy :

Shri Prasun Ganguly	D.E.O. Grade B
---------------------	----------------

Preparation of e-book :

Shri Prashant Kumar	Sr. Supervisor	Shri Prasun Ganguly	D.E.O. Grade B
Shri Bibhas Kanti Hira	D.E.O. Grade B	Shri Prashanta Roy	Sr. Draughtsman

ORGI – Data Processing Division :

Shri Jaspal Singh Lamba	Deputy Director	Ms. Usha	Asstt. Director
Shri Anurag Gupta	DPA Grade 'A'	Shri Mukesh K. Mahawar	DPA Grade 'A'
Ms. Shagufta Nasreen Bhat	DRA Grade 'A'	Ms. Kiran Bala Saxena	Sr. Supervisor

HISTORY AND SCOPE OF THE DISTRICT CENSUS HANDBOOK

The need of data at the grass root level for the administrative and planning purposes at sub micro level as well as academic studies prompted the innovation of District Census Handbook. District Census Handbook is a unique publication from the Census organization which provides most authentic details of Census and non-Census information from village and town level to district level. The District Census Handbook was firstly introduced during the 1951 Census. It contains both Census and non-Census data of urban as well as rural areas for each district. The Census data contain several demographic and socio-economic characteristics of the lowest administrative unit i.e. of each village and town and ward of the district. The non-Census data comprise of data on availability of various civic amenities and infrastructural facilities etc. at the town and village level which constitute Village Directory and Town Directory part of the DCHB. The data of DCHB are of considerable importance in the context of planning and development at grass-root level.

In 1961 Census DCHB provided a descriptive account of the district, administrative statistics, Census tables and village and town directory including Primary Census Abstract. This pattern was changed in 1971 Census and the DCHB was published in three parts: Part-A related to village and town directory, Part-B to village and town PCA and Part-C comprised analytical report, administrative statistics, district Census tables and certain analytical tables based on PCA and amenity data in respect of villages. The 1981 Census DCHB was published in two parts: Part-A contained village and town directory and Part-B the PCA of village and town including the SCs and STs PCA up to tahsil/town levels. New features along with restructuring of the formats of village and town directory were added into it. In Village Directory, all amenities except electricity were brought together and if any amenity was not available in the referent village, the distance in broad ranges from the nearest place having such an amenity, was given.

The pattern of 1981 Census was followed by and large for the DCHB of 1991 Census except the format of PCA. It was restructured. Nine-fold industrial classification of main workers was given against the four-fold industrial classification presented in the 1981 Census. In addition, sex wise population in 0-6 age group was included in the PCA for the first time with a view to enable the data users to compile more realistic literacy rate as all children below 7 years of age had been treated as illiterate at the time of 1991 Census. One of the important innovations in the 1991 Census was the Community Development Block (C.D. Block) level presentation of village directory and PCA data instead of the traditional Tahsil/Taluk/PS level presentation.

As regards DCHB of 2001 Census, the scope of Village Directory was improved by including some other amenities like banking, recreational and cultural facilities, newspapers & magazines and 'most important commodity' manufactured in a village in addition to prescribed facilities of earlier Censuses. In Town Directory, the statement on Slums was modified and its coverage was enlarged by including details on all slums instead of 'notified slums'.

The scope and coverage of Village Directory of 2011 DCHB has been widened by including a number of new amenities in addition to those of 2001. In the Town Directory, seven Statements containing the details and the data of each town have been presented viz.; (i) Status and Growth History of towns, (ii) Physical Aspects and Location of Towns, (iii) Civic and other Amenities, (iv) Medical Facilities, (v) Educational, Recreational & Cultural Facilities, (vi) Industry & Banking, and (vii) Civic & other amenities in Slums respectively. CD Block wise data of Village Directory and Village PCA have been presented in DCHB of 2011 Census as presented in earlier Census. The data of DCHB 2011 Census have been presented in two parts, Part-A contains Village and Town Directory and Part-B contains Village and Town wise Primary Census Abstract. Both the Parts have been published in separate volumes in 2011 Census.

Brief history of the District :

Birbhum district has a history which dates back to the period of the great epic '*Mahabharata*', where there is a mention of a village called '*Akchokra*' around this area. In this village *Pandava*'s are said to have taken shelter after their escape from '*Jatugriha*'. By some accounts the '*Akchokra*' was comprised of the present villages of Nimai, Ghordaha, Ganutia and Kotersar', under the Mayureswar-II C.D. Block of the district. Bhim, the 2nd *Pandava*, resided there for some time.

The area covering the present day Birbhum district was full of forests as reflected from the name 'Birbhum' itself. According to the dialect of the traditional inhabitants of the area '*Bir*' denotes forest and '*Bhum*' means land.

There are reference in the Jain text '*Acharanga Sutta*' that Mahavir extensively travelled the country of '*Ladh*' (*Radh/Rarh*) and '*Vajjabhumi*' in the 5th century B.C. The description of the two tracts shows that the '*Rarh*' was characterized by alluvial soil and well-watered by rivers. The '*Vajjabhumi*', on the other hand, was rugged and wild in nature. In general, the area was pathless, covered with forest and scattered villages. Historians have recorded evidences of Chalcolithic civilization in this tract of land which was probably confined in and around the settlements of '*Pandu rajar dhibi*' an archaeological site, presently at Ausgram C.D. Block in the Sadar North Sub-division of Bardhaman district, where the tribes continued their simple lifestyle in distant villages and hamlets.

The Buddhist texts like *Anguttara Nikāya* and *Kathasaritsagar* mention present day Birbhum District as a part of '*Anga*' which was bounded in the north and east by the rivers of Ganges and Bhagarathi respectively.

Since only a small portion of the area covered by the present set up of Birbhum district was inhabited, the early Medieval history of the district prior to the rise of Sasanka (590 AD-625 AD) is little known. It is well established that '*Gour*' was very much within the Gupta Empire (280 AD-550 AD) and Birbhum in all probability was part of Gour. Sasanka had his capital at Karnasuvarna in Murshidabad district, also ruled Birbhum district. After the death of Sasanka, Jaynaga became the king and ruled south-eastern portion of Santhal Parganas, the whole of north Birbhum and greater part of Murshidabad. After Sasanka, till the middle of 8th century AD and the rise of Gopal as the king of Pal dynasty, a dark period of social misery and unrest, called '*Matsyanyaya*' prevailed in Bengal. The Birbhum district was no exception of such misery. Oppression of the poor and underprivileged was the common phenomena of the society. The poor and needy people became the subject of cruelty of the powerful rich. Gopal (AD 750), under his kingship put to an end to the *Matsyanyaya* and established peace in the society and that continued till the 2nd half of the 10th century under the kingship of Mahipal-I. The region was ruled by the Palas till 12th century AD, when over lordship of the area passed into the hands of the Senas.

When the Pal dynasty became feeble, a number of semi-independent rulers, basically feudalistic in nature, appeared in many places of Bengal. One such chief was Isvarghosh or Ichhaighosh, known as *Gop* or *Sadgop* king. He established his headquarters at Dhekkari and ruled over the south-eastern portion of modern Birbhum district.

After the Palas, Sens (1070-1230 AD) came in power of Bengal under the kingship of Hemanta Sen, and definitely had control over the areas of present Birbhum till the period of Lakshman Sen (AD 1179), as is evident from the writings of the famous Sanskrit poet, one of the *Pancharatnas* (five gems), in the court of Lakshman Sen and author of '*Gita Govinda*'. In this context it is pertinent to mention here that in commemoration of the poet Jaydev, the festival of Pous-Samkranti is celebrated traditionally every year at his birth place Jaydeb-Kenduli of Illambazar C.D. Block.

After conquest of Nabadwip (Nadia) by Muhammad Bin Bakhtiyar Khilji in AD 1201 Muslim rule established in Bengal, though this particular region was almost free from such rules, instead was dominated by feudatory Hindu chiefs like Rudrasaran Roy or Birsimha.

During the early days of Turkis conquest of Bengal, the Lakhnor or the Nagar alias Rajnagar nearly 21 Km. west of Suri had been the capital of Birbhum. This was also an important frontier outpost of Muslim rulers.

During the first half of 13th century the Ganga Emperor Anangabhim-III of Orissa (presently Odisha) invaded Lakhnor, the old capital of Birbhum and retained under his control for some time. After this, Illyas Shah (AD 1342–1358) ascended to the throne of *Lakhnawto* or *Gour* in 1342. Subsequently, the State of Bengal witnessed the invasions by Sultan Firuz Shah Tughlaq (AD 1351–1388), Nasiruddin Muhammad Shah (AD 1435–1459), Rukunuddin Barbak Shah (AD 1459–1474) and Sher Shah (AD 1540–1545). Thus, the state including the tract of Birbhum was under Muslim rule. The Mughals have also spread their kingdom in this region as it is evident from Todor Mall's rent roll.

Indeed in the last quarter of the 16th century there was no trace of Mughal central authority in this tract of land. The decisive battle that wiped out the Afghan reign was fought within the borders of the present district, near Sherpur Atia (12 February, 1601) which is situated in the east of the district. But then the effective control of the Mughals was confined to very narrow limits, within and around the capital city of Rajmahal set up by Man Singh. At the beginning of Jahangir's reign there were three principalities, one of them was Bir Hambir who held sway over Birbhum and Bankura. Like two others, Bir Hambir had also initially tendered nominal submission to the Mughal commander Islam Khan. The submission was formalised in 1608. Thus it seems that this area and the *jungle* terrain of the western border of Bengal continued to enjoy some measure of independence during the time of the Great Mughals.

The district of Birbhum came under the Mughal central authority in entirety only from the time of Emperor Shah Jahan. When Prince Shuja revolted against his father and Mir Jumla was sent to subdue him, he outflanked Shuja by a detour through Jharkhand with the assistance of a *Zamindar* of Birbhum named Khwaja Kamal Afghan, and passed through Suri. Then on account of the false rumours of Dara's victory at Ajmer he steadily advanced towards Rajmahal and occupied it. The entire country on the west bank of the Ganges from Rajmahal to Hooghly now passed into the hands of the Mughals.

During the rule of the later Mughals, the Pathan *Zaminders* of Birbhum became powerful local chiefs, and appeared to have tendered only nominal allegiance to the *Subahdars* of Bengal. The life of the area was relatively peaceful during this period. This peace was again broken in AD 1741 owing to the Maratha invasion and the Maratha plunder continued till the middle forties of the 18th century. The border principalities of Birbhum and Vishnupur fell into the hands of the Marathas and the once powerful frontier houses were reduced to poverty and their tenancy fled from a country in which the peasant had become a mere machine for growing food for the soldier.

The several Parganas or Fiscal Divisions which now constitute Birbhum, are mentioned in the rent roll of Todor Mal, Akbar's Prime Minister, as being included within the Sarkars of Tanda, Jannatabad (*Lakhnauti* or *Gaur*), and Sharifabad (Bardwan). The first fiscal appearance of the '*zamindari* of Birbhum' occurs at the beginning of the 18th century, when the estate or *zamindari* was formally conferred by Jafar Khan on one Asadulla Pathan, whose family had settled in the country about 1600 A.D, after the fall of the Afghan or Pathan dynasty of Bengal kings". The ruler of Birbhum at the beginning of the 18th century was Asadulla Khan (Pathan). The last in his line was Asad-ul-Zaman who got on the wrong side of the British immediately after the Battle of Plassey and it caused the dissolution of the Birbhum *Raj*. The early period of British administration in Birbhum was a time of trouble and uncertainty. Five years after East India Company secured *Diwani* of Bengal, Bihar and Orissa from Mughal Emperor Shah Alam-II in 1765,

the district was devastated by famine (Bengali year 1176) – a infamous in the history of Bengal.

The famine lasted from December, 1769 to September, 1770. As per the documents of the British, it was a one year famine caused by the scanty spring harvest in the preceding year, 1769. However, the mention of the famine in all contemporary literature by Indian authors depicts that wretched condition of the countrymen were aggravated by faulty British policies. As per British version, nature tried to compensate the loss by providing in plenty next year but to a silent and deserted province. Before the end of May, 1770 one-third of the population was officially calculated to have disappeared and it was estimated that one-half of the cultivators and payers of revenue would perish with hunger. According to W.W. Hunter, “All through the stifling summer of 1770 the people went on dying. The husbandmen sold their cattle; they sold their implements of agriculture; they devoured their seed-grain; they sold their sons and daughters, till at length no buyer of children could be found; they ate the leaves of trees and the grass of the field.” On February, 1771, Mr. Higginson, the supervisor of Birbhum reported the dreadful situation to council and begged it to allow him to suspend the collection of revenue arrears from the remaining poor *ryots* which the council did with much reservation and with an expectation of recovering the balances in the approaching prosperous year.

In the year 1785 the Collector of the Company posted in Murshidabad complained of some troubles in the adjoining areas and following his complaint the district along with Vishnupur was formed into a separate district. In 1793 another change took place and Vishnupur was separated from Birbhum and annexed to Burdwan (Barddhaman). The district was reinstated in 1820 as a separate district and restored to its former size, with the exceptions of a few estates which were transferred to Jungle Mahals. The area of the district considerably diminished again in 1855, when the area known as the Santhal Parganas was separated following the Santhal Revolt and the western highlands of the district were transferred to the newly created district of Santhal Parganas, which consisted mostly of Santhal settlements. In 1879, the last change took place in the district, when Barwan, with an area of 108 sq. miles was transferred to Murshidabad, and Rampurhat and Nalhati were transferred to the district of Birbhum.

By this time, in 1855, the district has also become part of the Santhal Revolt. The Santhal or the hill tribe of Birbhum forms, in all essentials, a distinct ethnical entity and once inhabited the whole western frontier of Lower Bengal, from within a few miles of the sea to the hills of Bhagalpur. On 30 June 1855 the Santhal rebel leaders Sidhu Murmu and Kanhu Murmu mobilized nearly 30 thousand Santhals and declared a rebellion against both the British colonial authority and upper caste *zamindari* system. It started on June 30, 1855 and on November 10, 1855 martial law was proclaimed which lasted until January 3, 1856 when martial law was suspended and the movement was brutally ended by troops loyal to the British Raj.

The tale of misery of the Santhals took a pathetic turn, the vivid description of which is provided by W.W. Hunter in his famous ‘The Annals of Rural Bengal’ and it would be best to quote from the book :

“Along the skirt of the Santhal country, from the ring fenced colony of the north to the highland valleys of *Beerbhoom*, Hindu hucksters settled upon various pretences, and in a few years grew into men of fortune. They cheated the poor Santhal in every transaction. The forester brought his jars of clarified butter for sale; the Hindu measured it in vessels with false bottoms: the husbandman came to exchange his rice for salt, oil, cloth, and gunpowder; the Hindu used heavy weights in ascertaining the quantity of grain, light ones in weighing out the articles given in return. If the Santhal remonstrated, he was told that salt, being an excisable commodity, had a set of weights and measures peculiar to itself. The fortunes made by traffic in produce were augmented by usury. A family of new settlers required a small advance of grain to eke out the produce of the chase while

they were clearing the jungle. The Hindu dealer gave them a few shillings worth of rice and seized the land as soon as they had cleared it and sown the crop. Another family, in a fit of hospitality, feasted away their whole harvest, and then opened an account at the grain-dealer's who advanced enough to keep them above starvation during the rest of the year. From the moment the peasant touched the borrowed rice, he and his children were the serfs of the corn merchant. No matter what economy the family practiced, no matter what effort they made to extricate themselves; stint as they might, toil as they might the Hindu claimed the whole crop, and carried on a balance to be paid out of the next harvest. Year after year the Santhal sweated for his oppressor. If the victim threatened to run off into the jungle, the usurer instituted a suit in the courts, taking care that the Santhal should know nothing of it till the decree had been obtained and execution taken out. Without the slightest warning the poor husbandman's buffaloes, cows, and little homestead were sold, not omitting the brazen household vessels which formed the sole heirloom of the family. Even the cheap iron ornaments, the outward tokens of female respectability among the Santhals, were torn from the wife's wrists. Redress was out of the question: the court sat in the civil station perhaps a hundred miles off. The English judge, engrossed with the collection of the revenue, had no time for the petty grievances of his people. The native underlings, one and all, had taken the pay of the oppressor : the police shared in the spoil." (pp. 158-159)

Administrative Set-up of the District :

(i) Region of the state where district is located :

The district of Birbhum is situated at the central-western part of the state of West Bengal. It is surrounded by the state of Jharkhand (erstwhile Santhal Parganas district of Bihar) in the North and West, the district of Murshidabad district in the East and Bardhaman district in the South.

Latitudinal extension of Birbhum district is between 23°32'30" North and 24°35'00" North and the longitudinal extension is between 87°05'25" East and 88°01'40" East. Total area of the district is 4,545 square kilometers and it is the 9th largest among the 19 districts in the State and has shifted from its 8th position in 2001 Census because of the division of Medinipur district and creation of two new districts, each having area larger than Birbhum.

(ii) Total number of CD Blocks or the next Administrative units after district and changes therein including jurisdictional changes during 2001-2011 :

Administratively, district Birbhum is comprised of three Sub-divisions namely, (1) Rampurhat (2) Suri Sadar and (3) Bolpur. Each Sub-division is again consists of a number of Community Development Blocks (C.D. Blocks) as well as Police Stations. There are 19 C.D. Blocks and 18 Police Stations in the district distributed among the Sub-divisions. The Rampurhat Sub-division includes 8 C.D. Blocks namely (i) Nalhati-I (ii) Nalhati-II (iii) Murarai-I (iv) Murarai-II (v) Mayureswar-I (vi) Mayureswar-II (vii) Rampurhat-I and (viii) Rampurhat-II. There are 7 C.D. Blocks falling in Suri Sadar Sub-division. These are (i) Mohammad Bazar, (ii) Sainthia, (iii) Dubrajpur, (iv) Rajnagar, (v) Suri-I (vi) Suri-II and (vii) Khoyrasol while the C.D. Blocks under Bolpur Sub-division are (i) Bolpur-Sriniketan (ii) Labpur (iii) Nanoor and (iv) Illambazar. Suri is the district headquarters.

Similarly, the distribution of 18 Police Stations of the district under the Sub-divisions of are – Rampurhat Sub-division consisting of (i) Nalhati (ii) Murarai (iii) Mayureswar (iv) Rampurhat and (v) Margram Police Stations. Suri Sadar Sub-division consisting of (i) Muhammadbazar (ii) Sainthia (iii) Dubrajpur (iv) Rajnagar (v) Sadaipur

(vi) Suri (vii) Panrui (viii) Khoyrasole and (ix) Kankartala Police Stations and Bolpur Sub-division consisting of (i) Bolpur (ii) Labhpur (iii) Nanoor and (iv) Illambazar Police Stations.

In addition to the above set up, the statutory urban bodies of the district also come under the administrative purview of the Sub-division.

(iii) Total number of Towns/Villages etc. :

There are a total of 20 urban units in the district. Out of these units, 6 are Municipal towns and 14 are Census Towns. The Municipal towns distributed in three Sub-divisions are Nalhathi (M) and Rampurhat (M) in Rampurhat Sub-division, Sainthia (M), Dubrajpur (M) and Suri (M) in Suri Sadar Sub-division and Bolpur (M) in Bolpur Sub-division. In this regard it is noted that there is only one new Municipal town, the Nalhathi (M), created during the decade 2001-2011 in Birbhum district as per the Govt. of West Bengal Notification No. 1/MA/O/C-4 1M-15/2000 dated 01.01.2001 under the provision of Bengal Municipal Act, 1932.

Thus, the number of Municipal towns in the district has increased from 5 in 2001 Census to 6 in 2011 Census whereas, the number of Census Towns are noted increased form only 1 in 2001 to 14 in 2011 Census. Ahmadpur (CT), the only Census Town in 2001, is found maintaining its Census Town status during the decade. In addition to this, some new villages have emerged as Census Towns in 2011 Census. These are Barua Gopalpur (CT), Ambhua (CT), Murarai (CT), Kashimnagar (CT), Bishnupur (CT), Fatehpur (CT), Rajnagar (CT), Karidhya (CT), Kalipur (CT), Labhpur (CT), Parota (CT), Surul (CT) and Ilambazar (CT).

Creation of new Municipal town as well as Census Towns during 2011 Census have resulted the decrease in total number of villages in the district. As per the Census record, there were a total of 2,473 villages in 2001 which has come down to 2,455 villages in 2011, out of which 212 are noted as uninhabited. Among the inhabited villages 65 villages are recoded with 5,000 and above population. Margram of Rampurhat-II C.D. Block with a population of 30,055 is the highest populated village in the district. This is followed by Mitrapur of Murarai-II C.D. Block having 15,452 population and Jeshta Bhabanipur of Nalhathi-II C.D. Block having the population of 15,154. The lowest population of only 2 (two) each is recorded in Baragachha village of Mohammad Bazar C.D. Block and Dakshin Gobindapur village of Suri-II C.D. Block.

The district consists of 19 Panchayat Samities with 169 Gram Panchayats including 2,455 villages.

(iv) If the district is newly created, the area from which it has been carved out :

It is not a newly created district.

(v) Urban Local Bodies :

The history of urban local bodies dates back in India to Indus Valley Civilization. In modern India it originated during British rule when in 1687 the first Municipal Corporations was set up at Madras under a charter granted by James-II. There are different types of municipal bodies, namely, Municipal Corporations, Municipalities, Notified area Committee, Cantonment Boards etc. Except the Cantonment Boards all other types are created under State Municipal Laws. Cantonment Boards owe their origin to the Central Act called Cantonment Acts, 1924. A Municipality is a body politic and corporate, constituted by the incorporation of the inhabitants of a city or town. Municipal Corporations constitute the highest or topmost form of urban local governments and are created for big cities by the enactment of State Legislatures or of Parliament in case of Union Territories. A Notified Area Committee is created for an area which does not fulfill all the conditions laid down as necessary for the constitution of a Municipality or it may also be created for newly developing towns or areas. The councils of all these corporate bodies except Notified Area comprise elected, opted and associate members. The Notified Area is governed by the State Governments through a body nominated by it. The primary

object of every urban local body is to provide civic amenities to the people and the overall development of the town.

The State Government has set up Department of Municipal Services in 1972. Subsequently, in 1978, the Municipal Service Department was renamed as Local Government & Urban Development Department. Present Municipal Affairs Department was created in the year 1991 vide Home (C&E) Department's Notification No 16133-AR dated 29 June, 1991 by bi-furcating the Local Government and Urban Development Department.

The State Government constitutes Municipalities after taking into consideration the public opinion of the concerned areas for the purpose of utilization of regional resources in municipal development; giving priority to the improved quality of life of the urban poor and weaker sections of the society; decentralization of the development projects; and to make the Municipalities capable to provide urban services as well as micro-planning for their area. Moreover, to facilitate the systematic urbanization process, the responsibilities were also shared to enable the urban local bodies to function as a local government in its true sense and to make them responsible and accountable to the citizens. The State Government has been constantly reviewing and amending laws. Term of a Municipal Board is fixed to 5 years.

It has been already mentioned that there are 6 municipalities in Birbhum, namely (1) Rampurhat (2) Sainthia (3) Suri (4) Dubrajpur (5) Bolpur and (6) Nalhati. In Birbhum, except the Suri Municipality established in 1876, all the other Municipalities were established after independence. Rampurhat (M) and Bolpur (M) both were established in 1950, Dubrajpur (M) in 1984, Sainthia (M) in 1987 and Nalhati (M) being the latest in 2001. For local administration the Municipalities are divided into Wards depending upon the population and area. As per 2011 Census record number of wards in the Municipalities of Birbhum district are Rampurhat (M) - 17, Sainthia (M) - 16, Suri (M) - 18, Dubrajpur (M) - 15, Bolpur (M) - 18 and Nalhati (M) - 16. Among the Municipalities the highest of 80,210 population is recorded in Bolpur (M) followed by Suri (M) (67,864), Rampurhat (M) (57,833), Sainthia (M) (44,601) and Nalhati (M) (41,534) while the lowest of 38,041 population is noted in Dubrajpur (M).

(vi) Civil Administration :

The district functionary is governed by a hierarchical system of administration headed by the District Magistrate (DM) at the top and Sub-divisions which are headed by the Sub-Divisional Officers (S.D.Os). The Sub-divisions are again divided into two parallel bodies i.e. the Police Stations (PSs) and the Community Development Blocks (C.D. Blocks) to administer the law and order and developmental activities respectively. The Superintendent of Police (SP) is the Head of Police in the district.

The Civil Administration of the district consists of District Magistrate as the Principal Executive with three Sub-Divisional Officers being the Sub-Divisional heads and one Block Development Officer for each C.D. Block. Under the Police Administration of the district is headed by the Superintendent of Police and under him there are three Sub-divisional Police Officers with Inspector in charge/ Officer in charge in each Police Station. At the District Head Quarter, District Judge is the head of the Judiciary. The Sub-divisional Judicial Magistrate sits in the Courts at the Sub-divisional level.

Analytical Note

Analytical Note

Physical features :

(a) Location and Size :

Birbhum is the northernmost District of the Burdwan Division of the State. It lies between 23°32'30" N to 24°35'0" N Latitude and 87°5'25" E to 88°1'40" E Longitude. In shape it appears like an isosceles triangle with the apex at the north where the hills of the Santhal Parganas of Jharkhand State begin to diverge while the river Ajay forms the base of this triangle. Birbhum is bounded on the north and west by Santhal Parganas, now the Jharkhand State, on the east by the districts of Murshidabad and part of Bardhaman and on the south by Bardhaman, from which it is separated by the Ajay river. The district extends over an area of 4,545 sq. km. It is the 9th largest district in the State in terms of area.

(b) Physiography :

Physiographically this district is a part of ancient "Radh Bhumi" of Bengal. It is characterized by undulating barren land associated with red, lateritic and older alluvial soil of Achaean-Middle Proterozoic and Pleistocene period. Its topography is very much similar to the Radh areas of Bankura and Paschim Medinipur districts. The western portion of the district is basically the extension of Chotanagpur plateau to the south and south-east. The land surface of the entire area of the district is broken by a succession of undulations. The general slope of this district is from north-west to south-east. The major rivers flowing through the districts have originated from the Rajmahal highlands which have gradually merge into the broad alluvial plain of the Gangetic delta in the south and south-east. The soil of Birbhum containing mostly ferruginous concretion is a reddish, loose and friable lateritic low fertility soil locally known as 'kankara'. However, the flood plains of Ajoy, Bakreswar, Mayurakshi and Bramhani rivers are rich in fluvial deposits of soft alluvial soil and favourable for cultivation.

Topographically the district has been divided into four sub-micro regions viz.

i) Nalhati Plain – The region extends on the northern portion of the district covering Murarai-I, Murarai-II, and part of Nalhati-I, and Nalhati-II C.D. Blocks. It is characterised by some ridges and at places they are as high as hills along the western boundary with state of Jharkhand. The ridges are the extension of Rajmahal hills. The maximum heights are from 70 to 80 metres. The larger portion of the region is plain area. The general slope is towards north and north-east as evident by the flow of the rivers. The region is drained by the two prominent rivers viz. the Pagla and the Basoli.

ii) Brahmani-Mayurakshi Basin – The region lies between the Brahmani river on the north and the Mayurakshi river on the south covering the C.D. Blocks of Rampurhat-I, Rampurhat-II, Mohammad Bazar, Mayureswar-I and Mayureswar-II. It is characterised by uneven surface configuration. The region is sloping from west to east. But the Dwarka river takes a north-easterly bend and the Mayurakshi south-easterly direction in the Mohammad Bazar and Mayureswar areas. The land sinks into undulations on the south of the Mayurakshi river. However, some plain areas are found further eastward. The land between the Dwarka and the Mayurakshi rivers and to the extreme south-east of the C.D. Block Mayureswar-II become flat and are found full of large water bodies.

iii) Suri-Bolpur Plain – The region covers the interfluves of Mayurakshi and Ajay rivers in the south-eastern part of the district comprising the C.D. Blocks of Dubrajpur, Sainthia, Labpur, Nanoor, Bolpur-Sriniketan, Illambazar, and part of Suri-I and Suri-II. It exhibits the upland topography sloping from north-west to south-east. The Sal and Bakreswar rivers drain the region from north-west to south-east. The right bank of the Sal river displays severe erosion and resulting into badland topography. In the south-east, the upland ridges slope gradually and the valley portions become shallow and form the broad alluvial plains of the Gangetic delta. The Ajay river, that demarcates the southern

boundary of the district, dominates the landscape with its shallow and sandy beds. There lies the cultivated land with tanks and other water bodies mainly to the north of the Sal river. The lateritic formation, locally termed 'Khoai' is a characteristic landscape of this region.

iv) Bakreswar Upland – The region extends over the western portions of the district and covers the C.D. Blocks of Khoyrasol, Rajnagar, parts of Duprajpur, Suri-I and Mohammad Bazar. This portion is the heavily dissected plateau of Santhal Parganas projecting south and south-westward. On the west the highlands are located on the hard impervious crystalline rocks. The undulations rise into high ridges near the western boundary capped by laterite and separated by wide valleys. In the region the elevation of the ridges are ranging from 78 to 110 metres above the mean sea level. The region is drained by the rivers like Dwarka, Mayurakshi, Bakreswar, Ajay, Sal and Hingla flowing towards the east and south-east.

(c) Flora & Fauna :

Flora :

Birbhum district is not so rich in forest resources. Total forest area has been estimated nearly 15926.58 hectares which covers only 3.5 per cent of the total district area. There are mainly three types of forest areas in the district namely (i) Reserved Forest (ii) Protected Forest and (iii) Unclassified Forest area. Most of the Reserved Forests and Protected Forests are located along the undulated high lands of the western part of the district while rest of the area is characterized by Unclassified Forests of open mixed jungles and scrubs. The important forests of the district are Masra Reserved Forest in Rampurhat-I C.D. Block, the Kalai Pahari Protected Forest, Maubelia Reserved Forest, Chandpur Protected Forest in Mohammad Bazar C.D. Block, Bansbuni Protected Forest in Rajnagar C.D. Block and Chaupahari Protected Forest in Illambazar C.D. Block. All these forest areas are dominated by *Sal (Shorea Robusta)* trees while the Unclassified Forests belong to Northern Tropical Dry deciduous type. The major trees found in these forests are *Teak (Tectona Grandis)*, *Pipal (Ficus Religiosa)*, *Siris (Albizzia Lebbeck)*, *Mahua (Bassia Latifolia)*, *Neem (Azadirachta Indica)*, *Babul (Acacia Arabica)*, *Bamboo (Bambusha Tulda)* etc. These are the main source of non-timber forest products to the people of the district. Besides these tree types, certain medicinal plants including *Neem (Azadirachta Indica)*, *Kumbhi (Careya Arborea Roxb)*, *Najani (Croton Bonplandianum)*, *Bat (Ficus Benghalensis Linn)*, *Gurmar (Gymnea Sylvestre)*, *Arjun (Terminalia Cuneala Roth)* and *Akanda (Calotropis Gigantea)* etc., are also found in plenty in the district.

Fauna :

The carnivora of the district consists of leopard, bear, wolf and other smaller species. The ungualata are represented by wild pigs. Leopards are not numerous, but are found in some jungles. Bears are very rare, but sometimes they migrate from the neighbouring hills in the Santhal Parganas (now in Jharkhand). Wolves are sometimes found in small patches of jungle. Wild pigs are found in isolated tracts, especially along river banks and in jungles traversed by watercourses. Besides the above, the long tail apes called *hanuman*, otter, hare, fox and jackal are common.

The game birds of the district chiefly consist of partridge, green pigeon and various water-fowls. The grey partridge is plentiful, and green pigeons may usually be seen on the highest branches of *pipal* trees when they are bearing fruit. Among the water-fowls the comb and *Brahmani* ducks are found in abundance. Geese are cold weather visitors, coming in large flocks to feed on the rice crops. Snipes are found in great numbers in the swampy places and in the beds of rivers, and are most common in the east of the district.

Different variety of fishes like *rui*, *katla* and sometimes *hilsa* are found in the major rivers of the district. Tanks, which are numerous in the district, are stocked with *rui*, *katla*, *mrigel*, *magur*, *koi* and other small fishes.

(d) Drainage :

The district is drained by a number of perennial rivers viz. Brahmani river, Dwaraka river, Mayurakshi river, Bakraswar river, Hingla river, Kopai river, and Ajay river. These rivers have originated from the Chotanagpur plateau of Jharkhand State. Following the general slope of the district these rivers flow towards east. All these rivers are assisted by small streams and rivulets which have their local origin within the district. These tributary streams are mainly ephemeral in nature but contribute sufficient water to the main rivers during rainy season causing overflow of the banks and inundate the surrounding areas.

River Ajay : River Ajay rises in the Chotanagpur hills of Jharkhand, touches the south-west corner of the district and follows a winding course in an easterly direction, separating the adjoining district of Bardhaman district in the south. The river takes a north-easterly bend at the extreme south-eastern angle of Birbhum and enters Bardhaman district and falls into the Bhagirathi river near Katwa. The river receives Kunur *Nala* from the right bank. The river confluence with the Hingla at an altitude of 230 feet in the Dubrajpur C.D. Block. Then the river turns south easterly till it receives Fumuni *Nala* as a tributary from the right at an altitude of 184 feet just below Joydeb Kenduli. In Bolpur-Sriniketan and Naoor C.D. Blocks a Kana *Nala* and a Kandar *Khal* with an intricate network form part of the Ajay river basin in the district.

River Mayurakshi :The Mayurakshi enters Birbhum district from the Santhal Parganas (now in Jharkhand) and flows through the centre of the district from west to east, passing nearly two miles north of Suri and forming the southern boundary of Rampurhat Sub-division. This river drains the C.D. Blocks of Mayureswar-II, Sainthia, Suri-I, Suri-II and Mohammad Bazar. It leaves the district at Mayureswar-II C.D. Block and flowing through Murshidabad district joins the Dwaraka river, which itself is a tributary of the Bhagirathi river. Manikarnika river, joining from the left, forms an important tributary of Mayurakshi river. The Tilpara Barrage, near the district Head Quarters Suri, on Mayurakshi river has immense importance in flood control and irrigation of the district.

River Hingla : The Hingla enters Birbhum district from the Santhal Parganas and gradually approaches the river Ajay. The river unites with the river Ajay at Chapla in Dubrajpur C.D. Block.

Rivers Bakreswar, Kopai and Brahmani : The Bakreswar river has its source near Shankarpur village of Rajnagar C.D. Block. Flowing in a meandering course eastwards the river joins Kopai river at Patharghata of Labpur C.D. Block and flows further east through Murshidabad district taking the name Koiya river. The Brahmani river originating in Jharkhand State enters the district of Birbhum at Narayanpur village of Rampurhat-I C.D. Block and almost bisects the Rampurhat Sub-division. Flowing in an easterly direction the river takes a sharp bend towards south at Kaytha of Nalhati-I C.D. Block and falls into the Dwaraka in the Murshidabad district.

River Dwaraka : The Dwaraka is a narrow ephemeral stream of considerable length. Originating from the Ramgarh hills of the Chotanagpur plateau the river describes the district boundary of Birbhum flowing south-east. In its south-easterly course the Dwaraka receives numerous small tributaries of which mention might be made of Bamini *Nala* and Kuila *Nala*. In its north-easterly course the Dwaraka receives many tributaries on its right bank. The Gharmora and the Chila *Nalas* combine and the united stream falls into the Dwaraka. In its easterly course also the Dwaraka receives a few tributaries from the south. The Dwaraka unites with the Brahmani and goes into Murshidabad district.

Main water features such as tank, lake reservoir etc.

Besides the river features, there are several swamps in the northernmost part of Birbhum, most important of them being Pahankuri, Chatankura and Rajchandrapur *Bil*. On the Dwaraka-Mayurakshi interfluves and extreme south-west of Mayurakshi

interfluves and extreme south-west of Mayureswar-II C.D. Block, two large water bodies occupy a low lying depression. Several marshes are found on the right bank of the Mayurakshi. Many abandoned channels forming linear or ox-bow lake like landforms are found on the right bank of the Dwaraka. The largest marsh, however, has been formed by a comparatively smaller stream, namely the Koiya on the Birbhum-Murshidabad border. There is a large dried up lake named Daldali near the famous Phullara temple at Labpur C.D. Block.

Birbhum is full of tanks and ponds. In fact, in most parts of Birbhum, settlements are of nuclear type and have developed around tanks. There is a tank named Sona Chal Dighi, at the old fort of Bhingarh, south west of Dubrajpur.

L.S.S. O'Mally, in the District Gazetteers of Birbhum in early twentieth century had mentioned some of the old and large size tanks namely Dantindighi near Dubrajpur, Rajpur Sair and Lambodarapur Sair near Suri, the district Head Quarters.

(e) Climate :

The climatic conditions of different seasons of district Birbhum are more or less similar to that of the other districts lying in the plains of West Bengal. The temperature is often excessive, particularly during summer months. In 2011 the highest temperature is noted 40°C in the month of March followed by 39°C in April and June. Maximum temperature in the district sometimes reaches as high as 46°C as has been recorded in the month of April in 2010.

Mean Maximum and Mean Minimum Temperature by month in the District of Birbhum

Centre : Suri

(Degree Celsius)

Month	2007		2008		2009		2010		2011	
	Mean Maxi	Mean Mini	Mean Maxi	Mean Mini	Mean Maxi	Mean Mini	Mean Maxi	Mean Mini	Mean Maxi	Mean Mini
(1)	(2)	(3)	(4)	(5)	(6)	(7)	(8)	(9)	(10)	(11)
January	25	11	25	12	27	13	24	9	24	10
February	27	15	27	13	30	14	29	14	29	14
March	31	18	34	20	34	19	36	20	34	20
April	36	23	37	23	39	24	40	25	35	22
May	37	25	37	25	36	25	35	25	35	24
June	35	26	33	26	38	27	36	26	35	26
July	33	26	33	26	33	26	33	26	34	26
August	33	26	33	26	33	26	33	26	32	26
September	33	25	33	25	33	25	33	25	32	25
October	32	23	32	22	32	21	32	23	33	23
November	30	18	30	17	29	17	31	19	30	17
December	26	12	26	14	27	12	26	12	26	12

(Source : District Statistical Hand Book, Birbhum, 2010-2011)

Like other districts, the south-west Monsoon causes rainfall in the district after the oppressive summer months. The amount of rainfall is noted minimum during the winter season in the district. In winter i.e. from mid-November to the end of February normal monthly rainfall has been recorded ranging from 4 mm. to 13 mm. This is followed by hot season from March to May and become under the influence of south-west monsoon that causes heavy rainfall during May to September. In 2011, the highest amount of rainfall has been noted 444 mm. in the month of August followed by 411mm. in June, while the lowest rainfall has been recorded only 1 mm. in the month of February with no rainfall in November and December.

Monthly Rainfall in the Birbhum district

(Millimeter)

Month	Normal	Actual				
	2011	2007	2008	2009	2010	2011
(1)	(2)	(3)	(4)	(5)	(6)	(7)
January	9	---	14	2	1	6
February	13	50	5	14	5	1
March	32	60	8	11	4	38
April	47	45	28	---	18	68
May	100	80	82	238	77	94
June	244	230	309	90	219	411
July	312	462	391	209	206	187
August	271	264	336	367	115	444
September	247	459	173	268	223	214
October	105	52	54	78	65	19
November	4	9	---	1	6	---
December	6	---	---	---	46	---
Total for the year	1390	1711	1400	1278	985	1482

(Source : District Statistical Hand Book, Birbhum, 2010-2011)

Characteristics of the wind are generally light or moderate. The force slightly increases during the summer and monsoon with occasional depression and westerly disturbances. In summer season wind blows mostly from the south and east, in monsoon season from south-west and in the winter season the north wind prevails in the district. During March-April the wind direction is mostly from south and north-west.

As a whole, the district receives a mean annual rainfall varying from 1,100 and 1,600 mm. which comes between 61 to 78 rainy days. In 2011 the district has recorded 1,482 mm. of actual rainfall. The rainfall in the district in general decreases from the north-west towards the south-west. About 78 per cent of the annual rainfall occurs during the four monsoon months of June to September. Nor-westers (locally known as *Kalbaisakhi*) mostly occur in the afternoon during the hot season.

(f) Natural Economic Resources :

(i) Forestry : Birbhum has 15,926.58 hectares of land covered by forest in 2011. Out of the total forest area, 2,848.79 hectares of land is under Reserved Forest, 6,242.30 hectares is under Protected Forest and 6835.49 hectares of land is under Unclassified State Forest. From the forest produce the Government collected revenue of Rs.1,49,03,330/- in 2010-11.

Classification of Forest Area, Out-turn of Forest Produce, Revenue and Expenditure of Forest Department in district Birbhum

Item	Unit	2006-07	2007-08	2008-09	2009-10	2010-11
1. Area by class of forest						
Reserved forest	Hectare	2848.79	2848.79	2978.60	2978.6	2848.79
Protected forest	"	6242.30	6242.30	5629.75	5629.75	6242.30
Unclassed state forest	"	6835.49	6835.49	7318.06	7318.06	6835.49
Total		15926.6	15926.6	15926.41	15926.4	15926.58
2. Forest Produce						
Timber	Thousand Cu.	0.22	0.15	0.30	1.9	79.17
Fuel	Metre	0.02	0.02	1.68	2.80	11.13
Pole	Number	3887	830	5406	24802	106
3. Revenue & Expenditure						
Revenue	Thousand Rupees	2378	338	1733	4122	14903.33
Expenditure		46420	58545	70338	80206	37317.94

(Source : District Statistical Hand Book, Birbhum, 2010-2011)

(ii) Minerals & Mining : The district is rich in mineral products. There is a large source of coal in this area. Apart from that iron ore, yellow stone and limestone have also been found in abundance. Long before iron was extracted at Lohabazar in crude process. The river beds of Ajay and Mayurakshi are also rich source of very good quality quartzite-grained sand. Here excavation of sand on commercial basis has become prime source of construction material and that too fetches good revenue to the Government.

China clay used in the pottery, paper, textile, rubber and paint industries is unearthed at mouza Makdumnagar of Mohammad Bazar C.D. Block in Birbhum. The estimated reserve is 0.1 million tonnes approx. up to the depth of 6 meters with an average thickness throughout the area of about 48,000 sq. mt. The colour of crude clay varies from off-white to light cream and light buff. As per CGCRI the plasticity of beneficiated clay is very good and blending with suitable plastic clay would be absolutely necessary to develop adequate workability and dry strength for handling the wares. The clay may be utilised in potteries, making tiles, stone wares etc. The clay possibly formed by the kaolinisation of feldspar of granite gneiss occur under the overburden of laterite/lateritic gravel, alluvium and sandy soil at places, which varies from 2.1 m. to 4.95 m. Besides this the deposits of granite are found to abound the district Birbhum.

(iii) Soil and Cropping Pattern : The soil of the Nalhati Plain has lateritic soils mixed with recent alluvium. Brahmani-Mayurakshi Basin has red sandy and red loamy soils of the older alluvium. The soils are loose and friable. In Suri-Bolpur Plain the soil varies from red sandy, red loamy and older alluvium in the south-western to brown and recent alluvium in the central and south-eastern part of the region. The soil of Bakreswar Upland is generally laterite mixed with alluvium. The various types of soil as observed in the district and their suitability for growing different crops are described below.

In Bengali language, the brownish clay is called Entel. It is wholly unsuitable for rabi cultivation and needs manuring to produce rice. Entel is the clay soil, can retain moisture and is capable of producing aman rice and winter crops like gram, wheat, etc. Palimati is alluvial deposition. Such soils are very rich and generally are used for growing wheat, potato, vegetables, etc. With adequate irrigation such soils can produce rabi crops in abundance. Bindi is friable, loose sandy soil with very little water holding capacity. It can grow rice and is quite capable of growing rabi crops with irrigation. Doansh is friable loose blackish soil. It is very rich in fertility and can grow almost all crops. Bele is friable loose whitish soil, poor in fertility, ordinarily unsuitable for rabi cultivation, but can grow rice and to some extent some vegetables. Kankar is friable loose reddish soil and considered as a very poor type of soil. However, it can grow crop like mahua, bajra, maize, etc. and with irrigation facilities can grow some rabi crops. Bastu is rich blackish soil with low water holding capacity which with proper manuring and irrigation can grows fine rice, wheat, tobacco, sugarcane, etc.

In the Brahmani-Mayurakshi Basin aman paddy is the principal crop. With the help of irrigation rabi crops are also grown. In Suri-Bolpur Plain, along with paddy, wheat, peas, sugarcane and tobacco are grown. The soil of the Bakreswar Upland is not fertile but the crops are grown in irrigation schemes of the Mayurakshi canal project and Hingla project.

(iv) Land and Land-use Pattern : Land is high in the western side near Rajmahal Hills and plain in the eastern side near the rivers. The total reporting area of land is 451,120 hectares according to District Land Revenue Survey (D.L.R.S.), Government of West Bengal. Out of the total area, 319,960 hectares of land is under Net-sown area, 15,850 hectares of land is under forest and 7,330 hectares of land is under current fallow. Area under Non-agricultural use is noted gradually increasing since 2006-07 and has reached 1,01,190 hectares in 2010-11.

Classification of Land Utilisation Statistics in Birbhum district

(Area in thousand hectares)

Year	Reporting Area	Forest Area	Area under Non-agricultural use	Barren & Unculturable land	Permanent pastures & other grazing land	Land under misc. tree groves not included in Net area sown	Culturable waste land	Fallow land other than current fallow	Current fallow	Net area sown
(1)	(2)	(3)	(4)	(5)	(6)	(7)	(8)	(9)	(10)	(11)
2006-07	451.12	15.85	94.57	0.30	0.25	1.03	3.09	4.11	14.25	317.67
2007-08	451.12	15.85	96.81	0.28	0.18	0.86	3.88	2.37	12.35	318.54
2008-09	451.12	15.85	98.16	0.52	0.30	0.84	4.00	3.95	7.42	320.08
2009-10	451.12	15.85	98.35	0.48	0.23	0.85	3.60	3.17	6.36	322.23
2010-11	451.12	15.85	101.19	0.28	0.17	0.82	2.82	2.70	7.33	319.96

(Source : District Statistical Hand Book, Birbhum, 2010-2011)

(v) Tenancy : The State Government is the owner of all estate land since the enactment of West Bengal Estate Acquisition Act, 1948. But in case of agricultural land the tenancy is contractual with the owner. After the land reform measures taken up by the State Government there is no intermediary system of tenancy in the district. In terms of operational land holding, more than 38 per cent fall under the marginal (below 1.0 acre) size of holding in the district. As per the records of Directorate of Agriculture, Government of West Bengal, till 2011, 19,698.00 hectares of vested agricultural land have been distributed among 1,61,515 beneficiaries, of which 47.86 per cent belongs to Scheduled Castes, 22.75 per cent belong to Scheduled Tribes community and the rest of 29.29 percent to Other communities.

Area of Vested Agricultural Land Distributed and Number of Beneficiaries in Birbhum district

Up to	Area of land distributed (hectare)	Number of beneficiaries			Total
		Scheduled Castes	Scheduled Tribes	Others	
(1)	(2)	(3)	(4)	(5)	(6)
30-11-2007	19541.00	76921	36609	46859	160389
30-11-2008	19692.00	77232	36734	47404	161370
30-11-2009	19693.00	77233	36735	47407	161375
30-11-2010	19698.00	77307	36743	47465	161515
30-11-2011	19698.00	77307	36743	47465	161515

(Source : District Statistical Hand Book, Birbhum, 2010-2011)

(vi) Agriculture : The economic condition of Birbhum district is dominated by agriculture. The land of Birbhum is divided into 13 classes, viz. (1) *do*, (2) *sunā*, (3) *Sali*, (4) *ola or olan*, (5) *jedanga or danga*, (6) *pat-jami or mulberry land*, (7) *jangal bhumi*, (8) *paner baraj*, (9) *ghas*, (10) *sarbera*, (11) *bastu*, (12) *salghor* and (13) *patit*. Out of these 13 classes of land, mainly the first three classes of land are most fit for rice cultivation. *Do* land has a rich soil, on which *aus* or *aman* rice is generally grown, besides gram, *masuri*, peas, wheat, linseed, *khesari*, *til*, sugarcane and occasionally cotton. *Sunā* lands differ from *do* lands in having a smaller amount of moisture and in being unsuitable for the cultivation of sugarcane. Other crops that grow on *do* lands also grow on *sunā* lands, but the quantity of produce is smaller and the cost of cultivation greater. *Sali* land consists of moist muddy land which will bear three crops in the year, viz., a crop of *aman* rice, a crop of *khesari*, and a crop of *kashta til*. There is double to triple cropping system of Paddy cultivation in the district. The area under Paddy in 2010-11 is 249.0 thousand hectares of land.

(vii) Irrigation : Major source of irrigation in this district is the rivers and the streams. Mayurakshi and Hijli are the major irrigation projects of the district. Apart from that, the other rivers like, Ajoy, Brahmani, Kuskurni, Dwaraka, Hingla and Kopai are also helpful for irrigation of the district. Out of total cultivable land, 192.47 thousand hectares is under irrigation by different sources. There are 6583 Shallow Tubewells and 8392 Deep Tubewells including 51 high capacity, 2687 middle capacity and 5654 low capacity Deep Tubewells and 108 river lift irrigations for watering the field under crop in the district.

Area Irrigated by Different Sources in Birbhum district

(in thousand hectares)

Year	Govt. Canal	Tank	HDTW	MDTW	Area irrigated by			ODW	Others	Total
					LDTW	STW	RLI			
(1)	(2)	(3)	(4)	(5)	(6)	(7)	(8)	(9)	(10)	(11)
2006-07	184.66	25.4	1	16.8	7.7	20.4	5.6	0.5	3.8	265.86
2007-08	196.65	25.3	1	16.4	7.7	20.5	5.4	0.5	3.6	277.05
2008-09	179.78	25.9	1.4	15.3	7.9	25.1	4.7	0.5	2.3	262.88
2009-10	158.38	26.3	1.4	16.4	11.4	19.9	4.4	0.9	2.3	241.38
2010-11	93.17*	31.3	1.21	18.08	24.63	15.02	5.53	0.51	3.02	192.47

* Irrigation suffered due to severe drought situation

(Source : District Statistical Hand Book, Birbhum, 2010-11)

(viii) Animal Husbandry : Birbhum district possess a substantial number of cattle population and as a result a considerable number of persons engaged in livestock business. As per last Cattle Census Report and last Livestock Census Report, as on 2007 there are 1133354 cattle, 67580 buffaloes, 216888 sheep, 941989 goats, 49177 pigs and 4223131 poultries in the district.

Live-stock and Poultry in Birbhum district

(in number)

Category	1989	1994	1997	2003	2007
(1)	(2)	(3)	(4)	(5)	(6)
1 Cattle :					
Cows	255381	266217	274094	282145	372662
Bulls and Bullocks	307844	347593	357919	294845	308308
Young Stock	328898	381066	392321	421336	452384
Total Cattle	892123	994876	1024334	998326	1133354
2 Buffaloes :					
Cows	7627	7043	7132	8688	23492
Bulls and Bullocks	37258	45182	45753	47100	44088
Young Stock	6685	8076	8178	11075	..
Total Buffaloes	51570	60301	61063	66863	67580
3 Sheep	163854	189122	189214	186280	216888
4 Goats	598010	736251	816123	728113	941989
5 Horses and ponies	366	96	96	59	39
6 Pigs	77437	77572	83653	57680	49177
7 Other Live-stock	---	---	---	87735	93849
Total Live-Stock	1783360	2058218	2174483	2125056	2502876
8 Poultry :					
Fowls	1489187	1506982	1659044	2303418	3071493
Ducks	828231	1076333	1218849	1274104	1150029
Others	11275	20416	10514	3135	1609
Total Poultry	2328693	2603731	2888407	3580657	4223131

(Source : District Statistical Hand Book, Birbhum, 2010-2011)

(ix) Fishery : The district contains a large number of extensive river systems, vast network of irrigation canals, reservoirs, tanks, ponds and lakes, different types of fish are still available. Fish is a staple food for the inhabitants of the district. Fishery and allied products provide employment to a large number of persons of the district.

Birbhum is a semi potential district from the Fisheries point of view though it is having vast water resources, like tanks, reservoirs, beels, rivers etc. As such many tanks and ponds are seasonal in nature and pisciculture is done for 5 to 6 months by the fish farmers in tanks to manage their livelihood. Though there are five big reservoirs like Tilpara, Deucha, Baidhara, Hinglow and Bakreswar Dam which are mainly used for Irrigation purpose not for Fisheries. By the initiative of Fisheries Department of the district, pisciculture is encouraged through various measures of Social Fisheries Scheme in these reservoirs. This district has 13 (thirteen) numbers of private I.M.C. Hatcheries. They are producing spawn and supply the same to the fish farmers or the local areas. Yet there is shortage of spawn to meet the local demand. About 65 per cent demand is met up through Hatchery and 35 per cent is brought from neighboring districts. Fish farmers of

the district get training on improved methodology and conducting scientific fish culture in their ponds owned or leased. So demand of fish seed growing gradually. But this district has no fish feed plant to meet up the demand of the fish farmers. This may be met up through installation of fish feed plant. A large number of schemes are now being implemented in the district as well as all along the state like departmental Scheme, FFDA, STCP, RKVY, NMPS and Social Fishery etc., for adequate fish production as well as to improve the economic condition of fish farmers. Aquaculture in the district creates a huge number of working days to the landless labourers especially to the fishermen.

Particulars of Fisheries in the C.D. Blocks of Birbhum district for the year 2010-11

Sl. No.	Name of the C.D. Block	No. of Govt. Schemes operated	Expenditure ('000 Rs.)	Assistance to needy fishermen ('000 Rs.)	Net area available for pisciculture (hect.)	Net area under effective pisciculture (hect.)	No. of persons engaged in the profession	Approx. annual production (qtl.)
(1)	(2)	(3)	(4)	(5)	(6)	(7)	(8)	(9)
1	Nalhati-I	1	43	43	950.72	458.03	13	18451
2	Nalhati-II	1	9	9	465.20	400.11	3	14926
3	Murarai-I	1	23	23	736.00	389.98	7	14069
4	Murarai-II	1	40	40	690.00	398.63	9	15082
5	Mayureswar-I	1	36	36	1752.09	448.04	5	15802
6	Mayureswar-II	1	---	---	1225.75	550.26	---	17589
7	Rampurhat-I	1	49	49	1192.19	576.70	8	21301
8	Rampurhat-II	1	2195	2195	1127.42	434.69	5	16236
9	Mohammad Bazar	1	64	64	1086.59	381.85	5	15103
10	Sainthia	1	17	17	1660.00	987.76	4	31233
11	Dubrajpur	1	24	24	1703.58	632.55	4	24569
12	Rajnagar	1	36	36	649.85	286.39	3	11722
13	Suri-I	1	13	13	810.19	353.67	5	14096
14	Suri-II	2	87	87	694.30	313.34	21	12163
15	Khoyrasol	1	---	---	952.00	467.50	---	18214
16	Bolpur-Sriniketan	1	97	97	1874.92	692.18	10	25497
17	Labhpur	2	23	23	1477.33	806.62	7	30697
18	Nanoor	2	87	87	1246.74	475.00	11	19506
19	Illambazar	2	72	72	1082.00	541.36	9	20342

(Source : Source: District Statistical Hand Book, Birbhum, 2010-2011)

(x) Industry : Agro-economy predominates in Birbhum district industry. The pottery industry was set up at Patelnagar and Mohammad Bazar, which are rich lime stone areas, with Government aids. Sericulture firms and electric cell industry also have been started. Among the other important industries Bakreswar Thermal Power Project, Helium plant at Bakreswar, Mini Steel Plant at Suri. Gunpowder factories at Chinpai, Sissel firm at Dubrajpur are noteworthy. Coconut Oil Mill at Dubrajpur, Small-scale Brass and Bell Metal industries at Dubrajpur are also notable. There are several rice mills in the different places of this district.

District Birbhum is famous for its cottage industry. Sericulture is one of the most flourished among them. The clothes of silk and Tasor of Bakreswar, Tantipara and Illambazar is produced with a good quality and are very popular. The cocoons are even exported from this district. The famous cottage industries like jute models, the engraved brass plate designs in Lokepur, the motifs on wall, terracotta designs, wood works, the designs of *batique* on leather in Santiniketan, Bone-China pottery, embroidery and handloom industries are to be worthy mentioned.

(xi) Trade & Commerce : Sainthia town is the main trading centre in the district. Large number of rice mills and business areas are located in this place. From this place, the agricultural products are exported to different parts of the State and also to different parts of the Eastern India. Suri, Rampurhat and Bolpur are the other important trading and commercial centres of the district.

(xii) Transport : In Birbhum district there is good railway connectivity to different places within the district and outside as well. The Sahebganj loop line of the Eastern Railway passes through the middle of the district. Bolpur and Rampurhat are the two important railway stations on the Sahebganj loop line of the Eastern Railway. From Sainthia, there

is a branch of broad gauge railway line of Ondal-Sainthia that joins the main line at Ondal. Suri town, the district Head Quarters, is situated on this branch line. There is also a Nalhati-Azinganj branch line passing through the district. Besides this, the Ahmadpur-Katwa narrow gauge plays an important role in connecting remote villages to the urban centres. Besides this, the district has a very good network of metalled roads. National Highway 60 passes through the district connecting Suri, the district Head Quarters, with Asansol, Dubrajpur, Mallarpur, Rampurhat, Nalhati and Murshidabad. Bus service is available from Suri bus stand to the different parts of the district which are connected by the State Highways (SH) like SH-5, SH-6, SH-7, SH-11, SH-13 and SH-14. Long distance buses ply from Suri to Durgapur, Siliguri, Barddhaman, Asansol, Kolkata, Maldah, Berhampore, Nabadwip, Krishnanagar, and other important towns of the state as well as the towns like Dumka and Deoghar of neighbouring State of Jharkhand.

(xiii) Electricity & Power : Bakreswar Thermal Power Project, under The West Bengal Power Development Corporation Limited, located in Birbhum district is one of the most reliable and prestigious coal-fired power plants in West Bengal and in India as well. Total capacity of electricity generation in its five units is 1050 MW. In the year 2010-11, 395491 units (in thousand K.W.H.) of electricity were consumed in the district. The district Birbhum has 2,455 villages of which 2243 are inhabited and 6 municipal towns. Out of the total villages, 2091 villages are covered under RGGVY project of which 1750 (83.7 per cent) villages have been electrified under the scheme.

Consumption of Electricity by different sectors in Birbhum district

(Thousand K.W.H.)

Year	Domestic	Commercial	Industrial	Public lighting	Agricultural irrigation & dewatering	Public Water Works & Sewerage Pump	Railway Traction & Non-Traction	Miscellaneous	Total
(1)	(2)	(3)	(4)	(5)	(6)	(7)	(8)	(9)	(10)
2006-07	121675	21388	45512	3904	30614	4517	---	2472	230082
2007-08	124380	25599	47933	4017	30669	4690	---	2446	239734
2008-09	136939	35643	47345	5833	51870	9586	---	2550	289766
2009-10	149647	34710	50297	3737	71703	5067	---	2619	317780
2010-11	162724	45116	74101	7764	85266	12961	---	7559	395491

(Source : District Statistical Hand Book, Birbhum, 2010-2011)

Gram Panchayat : West Bengal is pioneer in implementation of the Panchayat System. It stands as a role model throughout the country. Since 1978 the Panchyat System has been fully functional in West Bengal. It is a three tier system comprising of the Zilla Parishad (ZP) at the district level; the Panchayat Samitiy (PS) at the C.D. Block level and the Gram Panchayat (GP) at the village level which is the lowest level and consists of elected members from the respective villages. It has been performing a vital role as the self-government institution from village to district level having regular elections. These self-governing institutions now take vital roles in the development, planning and implementation from the villages to the district level.

Though there are few shortcomings, the Panchayat System has changed the village economy, social and political system in West Bengal. Due to land reforms and other village development programmes, the productions of agriculture have also increased significantly.

The district has 19 Panchayat Samities with 167 Gram Panchayats consisting of 2455 villages and 14 Census Towns.

Census and Non-Census Concepts & Definitions

Census Concepts and Definitions

Building : A 'Building' is generally a single structure on the ground. Usually a structure will have four walls and a roof. Sometimes it is made up of more than one component unit which are used or likely to be used as dwellings (residences) or establishments such as shops, business houses, offices, factories, workshops, work sheds, Schools, places of entertainment, places of worship, go-downs, stores etc. It is also possible that building which have component units may be used for a combination of purposes such as shop-cum-residence, workshop-cum-residence, office-cum-residence etc. But in some areas the very nature of construction of houses is such that there may not be any wall. Such is the case of conical structures where entrance is also provided but they may not have any walls. Therefore, such of the conical structures are also treated as separate buildings.

Pucca Houses : Houses, the walls and roof of which are made of permanent materials. The material of walls can be any one from the following, namely, Stones (duly packed with lime or cement mortar), G.I/metal/asbestos sheets, Burnt bricks, Cement bricks, Concrete. Roof may be made of from any one of the following materials, namely, Machine-made tiles, Cement tiles, Burnt bricks, Cement bricks, Stone, Slate, G.I/Metal/Asbestos sheets, Concrete. Such houses are treated as Pucca house.

Kutch Houses : Houses in which both walls and roof are made of materials, which have to be replaced frequently. Walls may be made from any one of the following temporary materials, namely, grass, un-burnt bricks, bamboos, mud, grass, reeds, thatch, plastic/polythene, loosed packed stone, etc. Such houses are treated as Kutch house.

Dwelling Room : A room is treated as a dwelling room if it has walls with a doorway and a roof and should be wide and long enough for a person to sleep in, i.e. it should have a length of not less than 2 meters and a breadth of at least 1.5 meters and a height of 2 meters. A dwelling room would include living room, bedroom, dining room, drawing room, study room, servant's room and other habitable rooms. Kitchen, bathroom, latrine, store room, passageway and verandah which are not normally usable for living are not considered as dwelling rooms. A room, used for multipurpose such as sleeping, sitting, dining, storing, cooking, etc., is regarded as a dwelling room. In a situation where a Census house is used as a shop or office, etc., and the household also stays in it then the room is not considered as a dwelling room. But if a garage or servant quarter is used by a servant and if she/ he also lives in it as a separate household then this has been considered as a dwelling room available to the servant's household. Tent or conical shaped hut if used for living by any household is also considered as dwelling room. A dwelling room, which is shared by more than one household, has not been counted for any of them. If two households have a dwelling room each but in addition also share a common dwelling room, then the common room has not been counted for either of the households.

Census House : A 'Census House' is a building or part of a building used or recognized as a separate unit because of having a separate main entrance from the road or common courtyard or staircase, etc. It may be occupied or vacant. It may be used for residential or non-residential purpose or both. If a building has a number of Flats or Blocks/Wings, which are independent of one another having separate entrances of their own from the road or a common staircase or a common courtyard leading to a main gate, these are considered as a separate Census house.

Village : The basic unit for rural areas is the revenue village, which has definite surveyed boundaries. The revenue village may comprise of one or more hamlets but the entire village is treated as one unit for presentation of data. In un-surveyed areas, like villages within forest areas, each habitation area with locally recognized boundaries is treated as one village.

Rural-Urban area : The data in the Census are presented separately for rural and urban areas. The unit of classification in this regard is 'town' for urban areas and 'village' for

rural areas. The urban area comprises two types of towns viz. Statutory towns and Census towns. In the Census of India 2011, the definition of urban area adopted is as follows :

(a) Statutory Towns : All places with a municipality, corporation, cantonment board or notified town area committee etc. are known as statutory towns.

(b) Census Towns : All other places satisfying the following three criteria simultaneously are treated as Census Towns.

i) A minimum population of 5,000;

ii) At least 75 per cent of male working population engaged in non-agricultural pursuits;
and

iii) A density of population of at least 400 per sq. km. (1,000 per sq. mile)

For identification of places which would qualify to be classified as 'urban' all villages, which, as per the 2001 Census had a population of 4,000 and above, a population density of 400 persons per sq. km. and having at least 75 per cent of male working population engaged in non-agricultural activity were considered. To work out the proportion of male working population referred to above against b) (ii), the data relating to main workers were taken into account. In addition the above stated towns, urban areas also constitutes of OGs which are the parts of UAs.

Urban Agglomeration : An Urban Agglomeration is a continuous urban spread constituting a town and its adjoining urban outgrowths (OGs) or two or more physically contiguous towns together with or without urban outgrowths of such towns. In some cases, railway colonies, university campuses, port areas, military camps etc. may come up near a statutory town outside its statutory limits but within the revenue limits of a village or villages contiguous to the town. Each such individual area by itself may not satisfy the minimum population limit to qualify it to be treated as an independent urban unit but may qualify to be clubbed with the existing town as their continuous urban spread (i.e. an Out Growth). Each such town together with its outgrowth (s) is treated as an integrated urban area and is designated as an 'Urban Agglomeration'. For the purpose of delineation of Urban Agglomerations during Census of India 2011, following criteria has been adopted:

(a) The core town or at least one of the constituent towns of an urban agglomeration should necessarily be a statutory town; and

(b) The total population of an Urban Agglomeration (i.e. all the constituents put together) should not be less than 20,000 as per the 2001 Census. In varying local conditions, there were similar other combinations which have been treated as urban agglomerations satisfying the basic condition of contiguity.

Out Growth (OG) : The outgrowth is a viable unit such as a village or a hamlet or an enumeration block and clearly identifiable in terms of its boundaries and location. While determining the outgrowth of a town, it has been ensured that it possesses the urban features in terms of infrastructure and amenities such as pucca roads, electricity, taps, drainage system for disposal of waste water etc. educational institutions, post offices, medical facilities, banks etc. and physically contiguous with the core town of the UA.

City : Towns with population of 100,000 and above are called cities.

Household : A 'household' is usually a group of persons who normally live together and take their meals from a common kitchen unless the exigencies of work prevent any of them from doing so. Persons in a household may be related or unrelated or a mix of both. However, if a group of unrelated persons live in a Census house but do not take their meals from the common kitchen, then they are not constituent of a common household. Each such person was to be treated as a separate household. The important link in finding out whether it was a household or not was a common kitchen/common cooking.

There may be one member households, two member households or multi-member households.

Institutional Household : A group of unrelated persons who live in an institution and take their meals from a common kitchen is called an Institutional Household. Examples of Institutional Households are boarding houses, messes, hostels, hotels, rescue homes, observation homes, beggar's homes, jails, ashrams, old age homes, children homes, orphanages, etc. To make the definition more clearly perceptible to the enumerators at the Census 2011, it was specifically mentioned that this category or households would cover only those households where a group of unrelated persons live in an institution and share a common kitchen.

Houseless Household : Households who do not live in buildings or Census houses but live in the open or roadside, pavements, in hume pipes, under flyovers and staircases, or in the open in places of worship, *mandaps*, railway platforms, etc., are treated as Houseless Households.

Scheduled Castes and Scheduled Tribes :

The list of SCs and STs applicable for West Bengal is given hereunder :

: List of Scheduled Castes (Census 2011) :

- | | |
|--|---------------------------|
| 1 Bagdi, Duley | 2 Bahelia |
| 3 Baiti | 4 Bantar |
| 5 Bauri | 6 Beldar |
| 7 Bhogta | 8 Bhuimali |
| 9 Bhuiya | 10 Bind |
| 11 Chamar, Charmakar, Mochi, Muchi, Rabidas, Ruidas, Rishi | |
| 12 Chaupal | 13 Dabgar |
| 14 Damai (Nepali) | 15 Dhoba, Dhobi |
| 16 Doai | 17 Dom, Dhangad |
| 18 Dosadh, Dusadh, Dhari, Dharhi | 19 Ghasi |
| 20 Gonrhi | 21 Halalkhor |
| 22 Hari, Mehtar, Mehtor, Bhanggi, Balmiki | 23 Jalia Kaibartta |
| 24 Jhalo-Malo, Malo | 25 Kadar |
| 26 Kami (Nepali) | 27 Kandra |
| 28 Kanjar | 29 Kaora |
| 30 Karenga, Koranga | 31 Kaur |
| 32 Keot, Keyot | 33 Khaira |
| 34 Khatik | 35 Koch |
| 36 Konai | 37 Konwar |
| 38 Kotal | 39 Kurariar |
| 40 Lalbegi | 41 Lohar |
| 42 Mahar | 43 Mal |
| 44 Mallah | 45 Musahar |
| 46 Namasudra | 47 Nat |
| 48 Nuniya | 49 Paliya |
| 50 Pan, Sawasi | 51 Pasi |
| 52 Patni | 53 Pod, Poundra |
| 54 Rajbanshi | 55 Rajwar |
| 56 Sarki (Nepali) | 57 Sunri (excluding Saha) |
| 58 Tiyar | 59 Turi |
| 60 Chain (in Malda, Murshidabad, Nadia & Dakshin Dinajpur districts) | |

: List of Scheduled Tribes (Census 2011) :

1	Asur	2	Baiga
3	Bedia, Bediya	4	Bhumij
5	Bhutia, Sherpa, Toto, Dukpa, Kagatay, Tibetan, Yolmo		
6	Birhor	7	Birjia
8	Chakma	9	Chero
10	Chik Baraik	11	Garo
12	Gond	13	Gorait
14	Hajang	15	Ho
16	Karmali	17	Kharwar
18	Khond	19	Kisan
20	Kora	21	Korwa
22	Lepcha	23	Lodha, Kheria, Kharia
24	Lohara, Lohra, Lohar	25	Magh
26	Mahali	27	Mahli
28	Mal Pahariya	29	Mech
30	Mru	31	Munda
32	Nagesia	33	Oraon
34	Parhaiya	35	Rabha
36	Santal	37	Sauria Paharia
38	Savar	39	Limbu (Subba)
40	Tamang		

Language and Mother Tongue : As per the Census concept, each language is a group of mother tongues. The Census questionnaire collects information on the mother tongue of each person. Mother tongue is the language spoken in childhood by the person's mother to the person. If the mother died in infancy, the language mainly spoken in the person's home in childhood will be the mother tongue. In the case of infants and deaf mutes, the language usually spoken by the mother is considered as mother tongue. It is not necessary that the language spoken as mother tongue should have a script. The mother tongues returned by the respondents in Census are classified and grouped under appropriate languages according to their linguistic characteristics.

Literate : A person aged 7 years and above who can both read and write with understanding in any language is taken as literate. A person who can only read but cannot write is not literate. It is not necessary that to be considered as literate, a person should have received any formal education or passed any minimum educational standard. Literacy could have been achieved through adult literacy classes or through any non-formal educational system. People who are blind and can read in Braille are treated as literates.

Literacy Rate : Literacy rate of the population is defined as the percentage of literates in the age-group seven years and above. For different age-groups the percentage of literates in that age-group gives the literacy rate.

Educational level : The highest level of education a person has completed.

Work : Work is defined as participation in any economically productive activity with or without compensation, wages or profit. Such participation may be physical and/or mental in nature. Work involves not only actual work but also includes effective supervision and direction of work. It even includes part time help or unpaid work on farm, family enterprise or in any other economic activity. All persons engaged in 'work' as defined above are workers. The main point to note is that the activity should be economically productive. Reference period for determining a person as worker and non-worker is one year preceding the date of enumeration.

Main Worker : A person who has worked for major part of the reference period (i.e. six months or more during the last one year preceding the date of enumeration) in any economically productive activity is termed as 'main worker'.

Marginal Worker : A person who worked for 3 months or less but less than six months of the reference period (i.e. in the last one year preceding the date of enumeration) in any economic activity is termed as 'marginal worker'.

Non-Worker : A person who has not worked at all in any economically productive activity during the reference period (i.e. last one year preceding the date of enumeration) is termed as 'non-worker'.

Cultivator : For purposes of the Census, a person is classified as cultivator if he or she is engaged in cultivation of land owned or from government or from private persons or institutions for payment in money, kind or share. Cultivation also includes effective supervision or direction in cultivation. Cultivation involves ploughing, sowing, harvesting and production of cereals and millet crops such as wheat, paddy, *jowar*, *bajra*, *ragi*, etc., and other crops such as sugarcane, tobacco, ground-nuts, tapioca, etc., and pulses, raw jute and kindred fiber crop, cotton, cinchona and other medicinal plants, fruit growing, vegetable growing or keeping orchards or groves, etc. Cultivation does not include the plantation crops like – tea, coffee, rubber, coconut and betel nuts (*areca*). The workers engaged in Plantation crops are recorded under "other workers".

Agricultural Labourer : A person who works on another person's land for wages in cash or kind or share is regarded as an agricultural labourer. She/he has no risk in the cultivation, but merely works on another person's land for wages. An agricultural labourer has no right of lease or contract on land on which she/he works.

Household Industry Worker : Household industry is defined as an industry conducted by one or more members of the household at home or within the village in rural areas and only within the precincts of the house where the household lives in urban areas. The larger proportion of workers in household industry should consist of members of the household. The industry should not be run on the scale of a registered factory which would qualify or has to be registered under the Indian Factories Act and should be engaged in manufacturing, processing, servicing and repairs of goods. The activity relate to production, processing, servicing, repairing or making and selling of goods. It does not include professions such as a pleader, Doctor, Musician, Dancer, Waterman, Astrologer, Dhobi, Barber, etc. or merely trade or business, even if such professions, trade or services are run at home by members of the household.

Other Worker : A person, who has been engaged in some economic activity during the last year of reference period but not as a cultivator or agricultural labourer or worker in Household Industry. The type of workers that come under this category include all government servants, municipal employees, teachers, factory workers, plantation workers, those engaged in trade, commerce, business, transport, banking, mining, construction, political or social work, priests, entertainment artists, etc. In fact, all those workers other than cultivators or agricultural labourers or household industry workers are 'Other Workers'.

Work Participation Rate : Percentage of Workers (Main+Marginal) to total population.

Population Density : Population density is the number of persons inhabited per square kilometer of the area.

Age : Age is measured in terms of the completed number of years.

Sex Ratio : Number of females per 1,000 males in a population.

Non-Census Concepts and Definitions

Civic status of urban units : Civic Status of a town/city is determined on the basis of Civic Administrative Authority of the town e.g., Municipal Corporation/Corporation, Municipal Committee/Municipal council, Municipality etc.

Size class of U.A./town : Size-class of U.A./Town is based on the population size of the U.A./City/Town.

U.A.s/Towns with 100,000 and above population is classified as Class I U.A.s/Towns. Towns with 50,000 to 99,999 population are classified as Class II towns, 20,000 to 49,999 population are Class III towns, population with 10,000 to 19,999 are Class IV towns, population with 5,000 and 9,999 are Class V towns and towns with less than 5,000 population are Class VI towns.

Slum area : The Slum Areas (Improvement and Clearance) Act, 1956, which was enacted by the Central Government defined slums as (a) Areas where buildings are in any respect unfit for human habitation; or (b) are by reasons of dilapidation, overcrowding, faulty arrangement and design of such buildings, narrowness or faulty arrangement of streets, lack of ventilation, light or sanitation facilities, or any combination of these factors, are detrimental to safety, health or morals.

Mega City : The concept of 'Mega City' is a recent phenomenon in the Urban Sociology and is defined in term of metropolitan city in the form of large size, problem of management of civic amenities and capacity to absorb the relatively high growth of population. Indian Census in 1991 treated the population size of 5 million and above as the cutoff point to identify a place as the Mega City. Whereas, for the purpose of inclusion in Centrally Sponsored Scheme for Infrastructure Development in Mega Cities the Ministry of Urban Affairs and employment, Department of Urban Development adopted the criteria of 4 million and above population as per 1991 Census for Mega Cities. In 2001 Census, cities with 10 million and above population have been treated as Mega Cities and the same criteria of population have been adopted in 2011 Census.

Concepts used in VD and TD of DCHB :

1. Educational Amenities : The type of different educational facilities available in the village is given in numbers. Both Government and private educational facilities/institutions are considered for this-purpose. If there are composite schools like Middle schools with Primary classes, or Secondary schools with middle classes, these are included in the number of Primary and Middle schools respectively. For example, if in a village there are two Primary schools and one Middle school with primary classes, the number of Primary schools in the village are given as three and that of Middle school as one even though there may be only three educational institutions. So also in case of Secondary schools. For better understanding, the distinctiveness of different types of schools is depicted hereunder :

1.1 Pre-primary (PP) : Now-a-days, the children are sent to schools at a very early stage. Lot of pre-primary schools, private schools in particular, has come up in villages and towns. These may or may not be recognized by the competent authorities. Even many Secondary schools have classes starting from preprimary level. Pre-primary classes include Nursery, K.G., Pre-basic, Play school, etc.

1.2 Primary School (P) : Schools providing education from Standard 1 and upward up to and inclusive of Standard V are classified as Primary Schools.

1.3 Middle School (M) : Schools providing education from Standard VI and upward up to and inclusive of Standard VIII are classified as Middle Schools. A School with Class 1 to VIII is treated as two units, i.e. one Primary School and one Middle School.

1.4 Secondary School (S) : Schools providing education from Standard IX and upwards up to and inclusive of Standard X are classified as Secondary Schools. A composite school

with 1 to X standard is treated as three separate units and counted separately under the categories of Primary School, Middle School and Secondary School.

1.5 Senior Secondary School (SS) : Schools and colleges that provide education for Standards XI and XII and first and second year of the Pre-University Course fall under this category. There are Senior Secondary Schools with Standard I and upwards up to Standard XII.

1.6. Degree College :

(i) Arts/Science/Commerce : These are all educational institutions that provide post-PUC level education leading to University degree/diploma in any subject or combination of subjects and also post-graduate levels of education. The college offering courses in Arts, Science or Commerce either separately or in combination are covered under this category.

(ii) Engineering College (E) : It is a graduate/post-graduate degree college providing Bachelor of Engineering (BE) or Bachelor of Technology (B. Tech.) or post-graduate engineering degrees like M. Tech.

(iii) Medical Colleges : These are graduate/post-graduate degree colleges providing MBBS or equivalent degree in alternative medicine like Ayurveda, Unani, Homeopathy etc. or post-graduate medical degrees like M.D or equivalent in the above branches of medicine.

1.7. Management College/Institute (MI) : It offers courses like Diploma in Management, Post-Graduate Diploma in Management, Masters of Business Administration (MBA) and specializations in different disciplines of Management like Marketing, Human Resources Development (HRD) etc.

1.8. Polytechnic (Pt) : An Institution providing certificate/diploma (not equivalent to degree) in any technical subject like engineering, vocational courses like embroidery, fashion designing etc. It may be Government or Private.

1.9. Vocational School/ITI : It is a vocational training institute imparting trainings in specific fields acquiring necessary skill, which will make the trainees employable or create them opportunities of self-employment. Trainings offered by Industrial Training Institutes (ITI) fall under this category.

1.10. Non-formal Education/Training Centre (NFTC) : Non-vocational education centers, established by the Central and State Governments provide educational facilities to the interested persons irrespective of educational qualification, and age. These education centers are open to all.

1.11. Special School for Disabled : There are Government and Government recognized institutions/organizations engaged for providing education to different groups of disabled persons.

2. Medical Facilities :

2.1 Hospital-Allopathic and Hospital-Alternative medicine : A hospital is an Institution, where sick or injured are given medical or surgical care. Bed strength differs from hospital to hospital ranging from 31 to 500 depending upon whether these are sub-district, sub-divisional or district hospitals. If there are hospitals providing facilities under different systems of medicines such as, Allopathy, Ayurveda, Unani and Homeopathy etc. these details are given separately.

(a) Allopathy : The system of medical practice, which treats disease by the use of remedies which produce effects different from those produced by the disease under treatment.

(b) Ayurveda : Ayurveda means 'Science of life'. The philosophy of Ayurveda is based on the theory of *Pancha Mahabhootas* (Five elements) of which all the objects and living bodies are composed of. The combinations of these five elements are represented in the

form of Tridosha : Vata, Pitta and Kapha. These three 'doshas' are physiological entities of living beings. Ayurveda developed into eight distinct specialities, i.e., Internal Medicine, Pediatrics, Psychiatry, Eye and ENT, Surgery, Toxicology, Geriatrics and Science of virility. Two types of treatments, Preventive and Curative, are given in Ayurveda.

(c) Unani : Treatment of Unani consists of three components, namely, preventive, promotive and curative. Unani system of medicine has been found to be efficacious in conditions like Rheumatic Arthritis. Jaundice, Filariasis, Eczema, Sinusitis and Bronchial Asthma. For the prevention of the disease and promotion of health, the Unani System emphasizes six essentials: pure air, food and water, physical movement and rest, psychic movement and rest, sleep and wakefulness and retention of useful materials and evacuation of waste materials from the body.

(d) Homoeopathy : Treatment in Homoeopathy, which is holistic in nature, focuses on an individual's response to a specific environment. Homoeopathic medicines are prepared mainly from natural substances such as plant products, minerals and animal sources. Homoeopathic medicines do not have any toxic, poisonous or side effects. Homoeopathic treatment is economical as well and has a very broad public acceptance.

2.2 Community Health Centre (CHC) : Community Health Centres are designed to provide referral health care for cases from PHC and those in need of specialist health care approaching the CHC directly. 4 PHCs are included under each CHC thus catering approximately 80,000 populations in tribal/hilly areas and 1,20,000 populations for plain areas. CHC is a 30 bedded hospital providing specialist care in Medicine, Obstetrics and Gynaecology, Surgery and Paediatrics.

2.3 Primary Health Centre (PHC) : A Primary Health Centre is the first contact point between a village community and the Government medical officer. A PHC covers a population of 20,000 in hilly, tribal or difficult areas and 30,000 populations in plain areas with 4-6 indoor/observation beds. It acts as a referral unit for 6 sub-centres. It has a medical officer and para medical staff.

2.4 Primary Health Sub-Centre (PHS) : A Primary Health Sub-centre is the first contact point between the primary health care system and the community. As per the population norms, one PHS is established for every 5,000 population in plain areas and 3,000 populations in hilly/tribal/desert areas. Each PHS has a sanctioned strength of one male and one female health worker.

2.5 Maternity and Child Welfare Centre (MCW) : It provides pre-natal and post-natal services for both mother and child. The services include regular check-up of pregnant women, giving folic tablets, counseling, delivery, immunization of children with check-up etc.

2.6 TB Clinic (TBC) : The diagnosis and treatment of TB are functions of the general health services and hence it is a part and parcel of Primary Health Care. Specialized units such as the District Tuberculosis Centre (DTC) act as referral centres. TB clinics are established by the Government of India under the National Tuberculosis Control Programme and implemented through a network of DTC. The DTC is the nodal point for TB control activities in the district and it also functions as a specialized referral centre. The functions of sub-district level Tuberculosis Unit (TU) are implementation, monitoring and supervision of TB control activities in its designated geographical areas.

2.7 Health Centre : Clinic where medicine and medical supplies are dispensed. It has no in-patient facility. A clinic (or an outpatient clinic) is a small private or public health facility that is devoted to the care of outpatients, often in a community, in contrast to larger hospitals, which also treat inpatients.

2.8 Dispensary : Place where patients are treated and medicines provided but with no in-patient facility. Immunizations, MCH Services and sometimes pathological tests are carried out here. It may be of allopathic or any alternative medicine.

2.9 Veterinary Hospital : Mostly run by the State Government or local body for treatment and preventive measures against diseases of domestic animals like cows, buffaloes etc. in rural areas.

2.10 Mobile Health Clinic : These are Mobile vans well equipped with a range of health services to villages located far away from the CHCs, PHCs or any public health sources. The vans visit villages on designated days to deliver the health care services. The services generally offered are OPD, ante-natal and post-natal, B.P. examination, X-ray, ECG, Immunization, First Aid etc.

2.11 Family Welfare Centre : Check-up and counseling is provided to the pregnant and married women regarding small family norm and devices for having a small family. Temporary and permanent contraceptive devices are provided here.

2.12 Nursing Home : A nursing home is a long-term care facility licensed by the state that offers 24-hour room and board and health care services including basic and skilled nursing care, rehabilitation and a full range of other therapies., treatments and programs to old and sick people. The difference between a hospital and a nursing home is that a nursing home gives importance to convalescence from a disease while a hospital gives medical treatment for the disease.

2.13 Medicine Shop : A shop which sells drugs and medicines of any system of medicine viz. allopathic, homeopathic, ayurvedic or unani medicines, is considered as a medicine shop. Sometimes some shops and Paan shops also keep ordinary medicines, like Crocin, Burnol etc. These shops are not taken as medicine shops.

3. Drinking water : The following are the main source of drinking water facility(ies) available in the village.

3.1 Tap Water-treated : This source of drinking water refers to a source of drinking water which is provided to the villagers through pipes within their premises or to the villagers through common taps (public taps/community water points) by the Government departments, local bodies, panchayats, public or private estate agencies, etc. after treatment. Such a source is treated as 'Tap water from treated source'.

3.2 Tap Water-un-treated : If the villagers are drawing drinking water through pipes either directly from a well or bore well or after pumping the well or tube well water, or the water is supplied through pipes to the households of the village or through public taps without treatment. Such a source is treated as 'Tap water from un-treated source'.

3.3 Covered Well (CW) : A well that is (1) covered on sides from run-off water (i.e. excess water from rain, snowmelt or other sources flows over the land) through a wall lining or casting that is raised above ground level on a platform that diverts spilled water away from the well and (2) covered so that bird droppings and animals cannot fall down the hole. It is considered as covered well.

3.4 Un-covered Well (UW) : A well which is (1) un-covered on sides from runoff water, (2) un-covered from bird droppings and animals; or (3) both.

3.5 Hand Pump (HP) : Hand pump means where ground water is taken out manually by operating a hand pump.

3.6 Tube Well/Borehole (TW) : Tube well denotes the ground water source from where ground water is taken out through electrical or diesel pump. Spring, River/Canal, Tank/Pond/Lark are self-explanatory.

4. Community Toilet Complex : Community Toilet may be constructed and maintained by Gram Panchayats or Private NGOs like Sulabh Sauchalaya or likes.

5. Rural Sanitary Mart or Sanitary Hardware Outlet (RSM) : It is an outlet dealing with the materials, hardware and designs required for the construction of not only sanitary latrines but other sanitary facilities such as compost pit, washing platform and other

sanitation and hygiene accessories required for individuals, households and the environment in the rural areas.

6. Community bio-gas or recycle of waste for productive use : Many of the solid wastes having economic values but put for disposal can be recycled for reuse. For example, food, cow dung, leaves, vegetable, paper, wood, plastics, old cloth etc. However, some of the wastes are not recyclable. These are carbon paper, thermo coal etc. When recyclable solid wastes are subjected to decomposition, bio-gas could be produced under favourable conditions. These systems of recycling may be there at the village level organized by Gram Panchayats with technical support from Governments or non-government organizations.

7. Communication and Transport Facilities :

7.1 Post Office (PO) : Self-explanatory.

7.2 Sub-Post Office (SPO) : Sub-post office includes Extra Departmental Post Offices and those providing franchise postal services and also part time services in lieu of some honorarium. The limited postal services include sale of stamps, receipt of letters and money orders and also distribution of letters.

7.3 Post & Telegraph Office (PTO) : Telegraph office is set up by the Government to enable people to send or receive telegrams. If the phonogram facility is available (though the Telegraph office may not be equipped with Morse Code Transmitters), the village is considered to be having telegraph facility.

7.4 Telephones (landlines) : If the village is having the Public Call Office (PCO) either run by the Post Office or by individuals or by a private shop, then the village is considered to be having telephone facility.

7.5 Public Call Office (PCO)/Mobile PCO : Self-explanatory.

7.6 Mobile Phone Coverage : Mobile phones are now very common particularly in urban areas. Some villages by virtue of being in close proximity to the urban areas also enjoy the benefits of the mobile phone services. Even if a few villagers avail the services of mobile phones, then the village is considered to be having access to mobile phone.

7.7 Internet Cafes/Common Service Centres (CSC) : If the village is having the facility of Cyber Cafes or shops owned by private individuals providing the facility of surfing of the internet, then the village is considered to be having access to internet/cyber cafe facility. Government of India formulated the scheme of CSC with the vision of providing all government services in an integrated manner at the door step of the citizen at an affordable cost even in the remotest corners of the country through a combination of it based as well as non-IT based services.

7.8 National Highway (NH) : These are main highways running through the length and breadth of the country. Each NH is numbered like NH-1, NH-2 for easy identification.

7.9 State Highway (SH) : These are roads of a state linking district headquarters and important cities within a State and connecting them with NHs or Highways of the neighboring States.

7.10 Major District Roads (MDR) : These are important roads within a district, serving areas of production and markets and connecting these with each other or with the main Highways.

7.11 Other District Roads (ODR) : These are roads serving rural areas of production and providing them with outlet to market centres, taluka headquarters, block development headquarters or other main roads.

7.12 Village Road : The approach to village refers to the state of road etc. leading to the village. This is to see whether the village is approachable both in fair and foul weather, and whether it is inaccessible only for some time in the year.

7.13. Black-Topped (Pucca) Road (BTR) : A road provided with a bituminous surfacing.

7.14 Gravel (Kuchha) Road (GR) : A road constructed using well compacted crushed rock or gravel material (coarse sand, small stones), which is fairly resilient and does not become slippery when wet.

7.15 Water Bound Macadam (WBM) : This is the road layer made of crushed or broken mixture of sand and rock fragments mechanically interlocked by rolling and voids filled with screening and binding material with the assistance of water.

7.16 Foot Path (FP) : A trodden path for the use by pedestrians and in some cases bicycles. The Foot Paths are not suitable for vehicular traffic except bicycles in some cases. Most of the interior/forest villages are connected by Foot Paths.

8. Banks and Credit Societies : Banking facility means a place where a person can operate a bank account.

8.1 Commercial Bank (CB) : These may be banks wholly owned by the Government of India. or by Indian or Foreign Companies.

8.2 Cooperative Banks (Coop. B) : A co-operative bank is a financial entity which belongs to its members, who are at the same time the owners and the customers of their bank. Cooperative banks are often created by persons belonging to the some local or professional community or sharing a common interest. These banks are registered under the Cooperative Societies Act. The cooperative banks are regulated by RBI and are covered by the Banking Regulations Act, 1949.

8.3 Agricultural Credit Society (ACS) : Major objectives of the ACS are to supply agricultural credit to meet the requirements of funds for agricultural production, the distribution of essential consumer commodities, the provision of storage and marketing facilities and for light agricultural implements and machinery.

8.4 Non-Agricultural Credit Society (NCS) : These societies include consumer cooperative societies and also credit cooperative societies of certain categories of persons like teachers, health workers etc.

9. Miscellaneous Facilities :

9.1 Self-help Group (SHG) : Self-Help Groups are groups of between 10-25 women created by either NGOs or under the SGSY (*Swarnjayanti Gram Swarozgar Yojana*) for the purposes of meeting local credit needs. They are sometimes called *Mahila Mandals* in villages.

9.2. Public Distribution System (PDS) Shop : The shops through which some essential commodities are sold by the government at subsidized rates. They may also be known as ration shops and control shops.

9.3. Mandis/Regular Market : These are those clusters of shops with or without fixed premises which are open on at least six days a week and opens at least from morning hours to dusk.

9.4. Weekly Haat : These are those clusters of shops with or without fixed premises which are open once a week.

9.5. Agricultural Marketing Society : It is a common platform to analyse the issues among all the individuals and institutions in the field of agricultural marketing.

9.6. Nutrition Centre : Integrated Child Development Services (ICDS) : The Integrated Child Development Services (ICDS) Scheme set up by the Government of India with the objective of providing following package of services to the children under 6 years and pregnant and lactating mothers in villages such as; Immunization, Health Check-up, Referral Services, Pre-school Non-formal Education and Nutrition & Health Education.

9.7. Anganwadi Centre : Each centre under the ICDS scheme is run by an Anganwadi Worker. One Anganwadi worker is appointed for specified population of the village. They are basically local women. They are assisted by Anganwadi helper. They provide pre-school non-formal education at the Centre and provide food to the children.

9.8. Accredited Social Health Activist (ASHA) : ASHA is a health activist in the community who will create awareness on health and its social determinants and mobilize the community towards local health planning and increased utilization and accountability of the existing health services. She would be a promoter of good health practices. She will also provide a minimum package of curative care as appropriate and feasible for that level and make timely referrals. She will act as a motivator of different types of health related activities. Unlike ANM, she will not be involved in any clinical activities like immunization.

9.9. Sports Club/Recreation Centre : Indoor and out-door games are arranged by the Club and activities like wrestling, Judo Karate etc. are also done there.

9.10. Cinema/Video Hall (CV) : If regular cinema houses licensed by Government are available, then the town/village is considered to be having the facility of Cinema Hall. Video hall owners screen films in their own or hired premises.

9.11. Public Library : Books are kept there which can be accessed by the public on loan basis. These may be sponsored by Government or Local Body or *Panchayat* or any influential person. Free service or nominal charges are made for using the facility.

9.12. Public Reading Room : Here the public may read newspapers and magazines. These may be sponsored by Government or Local Body or *Panchayat* or any influential person.

9.13. Newspaper Supply : The availability of the Newspaper(s), both in English or vernacular, in the village is considered to having the said facility.

10. Availability of Electricity/Power : If power is actually available, whatever may be the form of its use, it is indicated affirmative. If the village is having electricity for domestic purposes and the residents are using the same for domestic use, then it is considered that domestic power supply is available. If the electricity authority has not given domestic supply to the households on their request and people are using unauthorized electricity either by stealthily or misuse the supply meant for agricultural or industrial purposes, then it is not considered as availability of electricity for domestic purposes. However, if the village goes out of power due to temporary technical problems such as, transformer failures, theft of electrical equipment, etc. it is considered that electricity is available. Supply of electricity is considered available even when there is a temporary ban on new domestic connections. Connections to residential houses, bungalows, clubs, hostels and hospitals run on non-commercial basis, charitable, educational and religious institutions are included in the domestic category.

10.1 Power Supply for domestic use : This category includes electricity used only for domestic consumption.

10.2 Power supply for agricultural use : This category includes all electricity connections given to the farmers for conducting various agricultural activities including irrigation.

10.3 Power supply for commercial use : This category includes electricity connections given for workshops, industries etc. or for any commercial purposes.

10.4 Power supply for all uses : This category includes electricity connection is available for domestic use, agricultural use, and for any commercial purposes.

11. Land Use Pattern : The land use area of the villages is given in hectares. The land use patterns in the Village Directory conform to the pattern of classification of land use as recommended by the Ministry of Agriculture, Government of India. The Ministry has

recommended the maintenance of records of land use pattern under the 9 categories as indicated in the Village Directory.

12. System of Drainage : Generally, by drainage system, we mean the network of mains and branches of underground conduits for the conveyance of sewerage to the point of disposal. Sewers that carry only household and industrial wastage are called separate sewers; those that carry storm water from roofs, streets and other surfaces are known as storm water drains, while those carrying both sewage and storm water are called combined sewers. However, in towns, which are not provided with such underground sewerage system, it is mentioned whether it has open drainage system. There may be possibility of the town having both closed as well as open drainage systems.

13. Type of Latrines : The data on various types of latrines both public and private together are collected. The three types of latrines considered here are, Pit Latrine, Flush/Pour Flush Latrine and Service Latrine.

(i) Pit System : The latrines are attached to the pit that is dug into the ground for the reception of night soil, are reckoned as pit latrine.

(ii) Flush/pour flush : A flush latrine uses a cistern or holding tank for flushing water and has a water seal, which is a U-shaped pipe, below the seat or squatting pan that prevents the passage of flies and odours. A pour flush latrine uses a water seal, but unlike a flush latrine, a pour flush latrine uses water poured by hand for flushing (no cistern is used).

(iii) Service : Type of latrine from where night soil is removed manually by scavengers. All other types of latrines are covered under "Others" category.

14. Protected Water Supply - Source and capacity of Storage system : There are various sources of water supply and its storage system in the town.

14.1 Service Reservoir : A service reservoir is a water storage container that holds clean water after it has been treated in a water plant, and before it is piped to the end users. These containers are covered, and are designed to keep the water safe from contamination. Their main purpose is to provide a buffer within the water supply system so that water supplies can be maintained across periods of varying demand.

14.2 River Infiltration Gallery : Infiltration Galleries are capable of supplying large quantities of water, and are used where wells are unable to supply water needs, i.e. where an impermeable rock barrier affects well efficiency, or where surface water sources are too shallow for intake screens. Infiltration galleries are one or more horizontal screens placed adjacent to (on-shore), or directly underneath (bed-mounted), a surface water source.

14.3 Bore Well Pumping System : A bore well is a well of 6" to 12" in diameter drilled into the earth for retrieving water. The depth of a bore well can vary from 50 feet to 3000 feet. Water is pumped out to surface through electricity/generator.

14.4 Pressure Tank : Tank that is used to ensure consistent water pressure and for storage of water. Usually located in basement of house but sometimes (in older settings) located in well pit.

15. Road Lighting (Points) : Road lighting means the number of street lights that are maintained in the town.

16. Home Orphanage : Orphanage is the name to describe a residential institution devoted to the care of orphans – children whose parents are deceased or otherwise unable to care for them. Parents, and sometimes grandparents, are legally responsible for supporting children, but in the absence of these or other relatives willing to care for the children, they become a ward of the state, and orphanages are a way of providing for their care and housing.

17. Working Women's Hostel : These may be recognised or non-recognised by any public authority. The data on number of working women's hostels available in the town are collected with number of seats.

18. Old Age Home : There are two types of Old Age Homes in India. One is the "Free" type which cares for the destitute old people who have no one else to care for them. They are given shelter, food, clothing and medical care. The second type is the "Paid" home where care is provided for a fee. Nowadays, such "Retirement" homes have become very popular in India and they are well worth considering.

19. Stadium : A stadium is a place, or venue, for (mostly) outdoor sports, concerts or other events, consisting of a field or stage partly or completely surrounded by a structure designed to allow spectators to stand or sit and view the event.

20. Auditorium/Community Hall : These are the places where meetings, social functions etc. are organised.

**Analysis of Data
Census Findings**

and

Inset Tables

**Based on Primary Census Abstract (Tables 1-35)
Village and Town Directory Data (Tables 36-45)**

Census Findings

(a) Distribution of Population in Rural and Urban Areas :

The total population of Birbhum district as per 2011 Census is 35,02,404 out of which 30,52,956 reside in rural areas and 4,49,448 are from urban areas. The population distribution of Birbhum district for the last six decades is shown in Table 1 below :

Table 1 : RURAL AND URBAN POPULATION IN DISTRICT BIRBHUM WITH PERCENTAGE TO TOTAL IN BRACKET (1951-2011)

Sector/Census	1951	1961	1971	1981	1991	2001	2011
Year	2	3	4	5	6	7	8
1	2	3	4	5	6	7	8
Total	1066889	1446158	1775909	2095829	2555664	3015422	3502404
Rural	997896 (93.5)	1345389 (93.0)	1651137 (93.0)	1922296 (91.7)	2326101 (91.0)	2757002 (91.4)	3052956 (87.2)
Urban	68993 (6.5)	100769 (7.0)	124772 (7.0)	173533 (8.3)	229563 (9.0)	258420 (8.6)	449448 (12.8)

It can be observed from the above Table that the total population of the district has increased steadily from 1951 to 2011. However, the percentage of rural population has gradually decreased from 93.5 of Census 1951 to 91.0 in 1991 Census. Beyond 1991, it slightly increased to 91.4 in 2001 Census and again decreased to 87.2 in 2011 Census. Alternatively, the percentage of urban population has increased from 6.5 in 1951 Census to 9.0 in 1991 Census then decreased to 8.6 in 2001 and finally it get increased to 12.8 in 2011 Census.

(b) Size-Class and Status of Towns with Population, Growth Rate, Density of Population, Sex Ratio, Work Participation Rate, Literacy Rate, Religion, Availability of University Education in the District :

Size-Class and Status of Towns with Population :

As per 2011 Census there are six Municipalities and fourteen Census Towns in Birbhum district. Population size-wise class of towns as per Census classification is shown in Table 2 below :

TABLE 2 : POPULATION SIZE CLASS AND STATUS OF TOWNS - 2011

Sr. No.	Town Name	Size Class	Population		
			Person	Male	Female
1	801669 - Bolpur (M)	II	80210	40468	39742
2	801666 - Suri (M)	II	67864	34579	33285
3	801665 - Rampurhat (M)	II	57833	29611	28222
4	801667 - Sainthia (M)	III	44601	22856	21745
5	801664 - Nalhati (M)	III	41534	21275	20259
6	801668 - Dubrajpur (M)	III	38041	19342	18699
7	317006 - Rajnagar (CT)	IV	13965	7173	6792
8	317933 - Surul (CT)	IV	12160	5999	6161
9	316076 - Ambhua (CT)	IV	10477	5300	5177
10	317119 - Karidhya (CT)	IV	10466	5325	5141
11	316618 - Fatehpur (CT)	IV	10176	5193	4983
12	316149 - Kashimnagar (CT)	V	9796	5105	4691
13	317446 - Ahmadpur (CT)	V	9242	4697	4545
14	316504 - Bishnupur (CT)	V	8118	4134	3984
15	318067 - Ilambazar (CT)	V	7125	3632	3493
16	316075 - Barua Gopalpur (CT)	V	6614	3393	3221
17	316077 - Murarai (CT)	V	5770	2976	2794
18	317626 - Labhpur (CT)	V	5419	2762	2657
19	317763 - Parota (CT)	V	5267	2690	2577

The above Table shows none of the Municipality of this district falls in Class-I category, three Municipalities viz. Bolpur Municipality, Suri Municipality and Rampurhat Municipality fall in Class-II category and other three Municipalities viz. Sainthia Municipality, Nalhati Municipality and Dubrajpur Municipality fall in Class-III category. Out of 14 Census Towns of the district 5 Census Towns belong to Class-IV, 8 Census Towns belong to Class-V and one Census Town viz. Kalipur (CT) belongs to Class-VI.

Growth Rate :

The decadal growth rate is one of the important indicators of population dynamics of a district as well as a country. In the following Table 3 the decadal growth rate of Birbhum district can be observed.

TABLE 3 : DECADAL GROWTH RATE OF POPULATION OF BIRBHUM DISTRICT (1951-2011)

T/R/U	1951-61	1961-71	1971-81	1981-91	1991-2001	2001-2011
1	2	3	4	5	6	7
Total	35.5	22.8	18.0	21.9	18.0	16.1
Rural	34.8	22.7	16.4	21.0	18.5	10.7
Urban	46.1	23.8	39.1	32.3	12.6	73.9

It is observed from the above Table that the total decadal growth rate of population of district Birbhum decreased during first three consecutive decades of 1951-61 to 1971-81 from 35.5 per cent to 18.0 per cent. During 1981-91 it increased to 21.9 per cent from 18.0 per cent of previous decade, afterwards, it gradually declined to reach 16.1 per cent in 2001-2011. Rural decadal growth rate has followed a similar trend and reached to 10.7 per cent in 2001-2011 from 34.8 per cent of 1951-61 after few ups and downs. However, the urban growth rate does not follow any specific trend. Noticeably, the urban growth rate had a considerable jump during 1971-81 at 39.1 per cent and again during 2001-2011 at 73.9 per cent. The highest rural and urban growth rates of the district are recorded during the decades 1951-61 (34.8 per cent) and 2001-2011 (73.9 per cent) respectively.

Density of Population :

The Density of Population of Birbhum district shown in Table 4 below :

TABLE 4 : DENSITY OF POPULATION IN THE DISTRICT OF BIRBHUM (1961-2011)

(per sq. km.)

T/R/U	1961	1971	1981	1991	2001	2011
Total	320	390	461	562	663	771
Rural	301	367	429	519	613	690
Urban	2,224	2,754	2,873	3,801	5,170	3,732

The above Table shows that the density of total population of the district has increased from 320 per sq. km. in 1961 Census to 771 per sq. km. in 2011 Census. Similarly, the density of rural population has also increased from 301 per sq. km. in 1961 Census to 690 per sq. km. in 2011 Census. It can also be observed from the above Table that the density of urban population has followed an increasing trend up-to 2001 Census. But in 2011 Census it has decreased to 3,732 persons per sq. km. from 5,170 persons per sq. km. in 2001 Census.

Sex Ratio :

Sex ratio is also an important demographic indicator for ascertaining the gender balance of the population and it is compiled for every Census year. The following Table 5 shows the sex ratio of Birbhum district :

TABLE 5 : SEX RATIO IN BIRBHUM DISTRICT, 1951-2011

Census Year	Sex Ratio		
	Total	Rural	Urban
1951	974	984	851
1961	973	984	844
1971	968	974	893
1981	962	966	920
1991	946	948	926
2001	950	950	950
2011	956	955	963

It is observed from the above Table that the sex ratio of district Birbhum in 2011 Census is 956 of which rural is 955 and urban is higher than that of total and rural with 963. Total sex ratio of the district depicts a decreasing trend from 1951 Census (974) to Census 1991 (946). Beyond 1991 Census, it took a reverse turn and increased to 950 in Census 2001 and then to 956 in Census 2011. The rural sex ratio also dropped to 948 in 1991 from 984 of 1951 and 1961; then steadily increased to 955 in Census 2011. Excepting 1961, the urban sex ratio has gradually increased from 851 in 1951 Census to 963 in 2011 Census. In 1961 the urban sex ratio was lowest and dropped by 7 points to 844 from previous decade.

Work Participation Rate :

Work Participation Rate shows the proportion of working population to total population in an area and is computed as the percentage of total workers (main + marginal) to total population.

The following Table 6 shows the Work Participation Rate for the district Birbhum as well as the State for rural and urban areas.

**TABLE 6 : PERCENTAGE OF TOTAL WORKERS
(MAIN+MARGINAL) TO TOTAL POPULATION (1951-2011)**

Year	West Bengal			Birbhum		
	Total	Rural	Urban	Total	Rural	Urban
1951	34.7	32.6	40.9	34.9	34.9	35.6
1961	33.2	32.7	34.7	31.2	31.4	29.3
1971	27.9	27.2	30.1	26.7	26.7	26.0
1981	30.2	30.3	29.8	30.5	30.9	26.6
1991	32.2	33.2	29.6	33.2	33.7	27.6
2001	36.8	37.9	33.9	37.4	37.9	32.5
2011	38.1	38.7	36.7	38.0	38.3	36.3

Note : Since 1981 Census, Workers are being classified as Main workers and Marginal workers.

It can be seen from the above Table that total Work Participation Rate of the district has remained slightly higher than State average since independence with exceptions in Census 1961, 1971 and 2011 when district averages (31.2, 26.7 and 38.0 respectively) were lower than the State (33.2, 27.9 and 38.1 respectively). The rural areas also follow a similar trend with exception in 1961, 1971 and 2011. Noticeably, the District urban Work Participation Rate has always remained lower than that of the State average. In Census

2011, the district Work Participation Rates for total, rural and urban areas were 38.0, 38.3 and 36.3 respectively.

The gender-wise distribution of main workers to total Population is shown in Table 7 below :

TABLE 7 : PERCENTAGE OF MAIN WORKERS TO TOTAL POPULATION BY SEX (1951-2011)

Year	West Bengal			Birbhum		
	Persons	Male	Female	Persons	Males	Females
1951	34.7	54.8	11.3	34.9	54.9	14.4
1961	33.2	54.0	9.4	31.2	52.4	9.5
1971	27.9	48.8	4.4	26.7	48.2	4.4
1981	28.3	48.7	5.8	28.1	49.8	5.5
1991	30.2	50.7	8.0	30.4	51.6	8.1
2001	28.7	47.0	9.1	27.6	46.1	8.1
2011	28.1	46.3	9.0	26.1	43.9	7.4

Note : Since 1981 Census, Workers are being classified as Main workers and Marginal workers.

The above Table shows that the percentage of main workers to total population for the district Birbhum in Census 2001 and 2011 are 27.6 and 26.1 respectively. For the State as a whole it was 28.7 in 2001 Census and 28.1 in 2011 Census. In both State and District level the figure is gradually decreasing in the last the three decades (1991 to 2011). The lowest percentage of main workers to total population for the district is recorded in Census 2011 (at 26.1) and for the State the lowest has been observed in Census 1971 (at 27.9).

Gender-wise distribution shows that the proportion for male main workers in the district, is following a decreasing trend except in 1981 and 1991 Census. From 48.2 per cent in 1971 Census, It increased to 49.8 per cent in 1981 and 51.6 per cent in 1991. Beyond 1991, the proportion is again decreasing. But for female counterpart the percentage do not follow any specific trend. Although it was gradually decreasing in the initial years, it remained unaltered in 1991 and 2001 at 8.1 per cent and decreased to 7.4 per cent in 2011. The lowest proportion of male main worker to total population is recorded for the district in Census 2011 (43.9 per cent) and the highest was recorded in Census 1951 (54.9 per cent). For female Main Workers, the highest proportion to total population was recorded in Census 1951 (14.4 per cent) and the lowest in Census 1971 (4.4 per cent).

Literacy Rate :

Literacy rate of the population is described as the percentage of literates in the age group of seven years and above. Table 8 shows the sex-wise comparative literacy trend for the State and the district :

TABLE 8 : COMPARATIVE LITERACY RATE BY SEX AND RESIDENCE, WEST BENGAL AND BIRBHUM DISTRICT WITH CHANGE IN DECENNIAL PERCENTAGE POINT IN PARENTHESIS (1951-2011)

Year	Total/ Rural/ Urban	West Bengal			Birbhum		
		Persons	Males	Females	Persons	Males	Females
1951	T	25.0	34.7	13.2	19.9	31.7	7.6
	R	18.8	28.9	7.6	18.8	30.3	6.9
	U	45.7	51.0	37.1	37.6	51.8	20.7
1961	T	34.5	46.6	20.3	26.6	38.9	13.9
		(9.5)	(11.9)	(7.1)	(6.7)	(7.2)	(6.2)
	R	25.8	38.9	11.7	24.8	37.0	12.3
		(7.1)	(10.0)	(4.2)	(6.0)	(6.7)	(5.5)
	U	59.6	66.0	50.0	49.6	61.2	35.5
		(13.8)	(15.0)	(12.9)	(12.0)	(9.4)	(14.8)

1971	T	38.9 (4.4)	49.6 (3.0)	26.6 (6.3)	31.4 (4.8)	41.8 (3.0)	20.6 (6.8)
	R	30.6 (4.8)	42.3 (3.4)	18.1 (6.3)	29.7 (4.9)	40.2 (3.2)	18.8 (6.5)
	U	62.3 (2.7)	68.2 (2.2)	54.1 (4.1)	54.0 (4.5)	62.4 (1.3)	44.6 (9.1)
1981	T	46.3 (7.5)	57.0 (7.5)	34.4 (7.9)	38.5 (7.0)	48.5 (6.7)	28.0 (7.3)
	R	37.9 (7.3)	49.7 (7.4)	25.3 (7.3)	36.7 (7.0)	46.8 (6.6)	26.2 (7.4)
	U	68.7 (6.5)	75.2 (7.0)	60.7 (6.6)	57.6 (3.6)	67.0 (4.6)	47.4 (2.8)
1991	T	57.7 (11.4)	67.8 (10.8)	46.6 (12.1)	48.6 (10.1)	59.3 (10.7)	37.2 (9.2)
	R	50.5 (12.6)	62.1 (12.3)	38.1 (12.8)	46.6 (9.9)	57.5 (10.7)	35.0 (8.8)
	U	75.3 (6.5)	81.2 (6.0)	68.3 (7.5)	67.4 (9.8)	75.7 (8.7)	58.4 (11.0)
2001	T	68.6 (10.9)	77.0 (9.2)	59.6 (13.1)	61.5 (12.9)	70.9 (11.6)	51.6 (14.4)
	R	63.4 (12.9)	73.1 (11.1)	53.2 (15.0)	59.9 (13.3)	69.5 (12.0)	49.7 (14.7)
	U	81.3 (6.0)	86.1 (4.9)	75.7 (7.5)	77.7 (10.2)	84.7 (9.0)	70.2 (11.8)
2011	T	76.3 (7.6)	81.7 (4.7)	70.5 (10.9)	70.7 (9.2)	76.9 (6.0)	64.1 (12.6)
	R	72.1 (8.7)	78.4 (5.3)	65.5 (12.3)	69.1 (9.2)	75.6 (6.0)	62.3 (12.6)
	U	84.8 (3.5)	88.4 (2.2)	81.0 (5.2)	81.1 (3.4)	86.0 (1.2)	76.0 (5.8)

Note : Due to change in minimum age for attaining literacy, the definition of literacy rate slightly varied over the decades. Literacy Rate is calculated excluding 0-6 age population.

It can be seen from the above Table that State literacy rate has always remained higher than that of district Birbhum from Census 1951 to Census 2011. This is applicable for both male and female literacy rates also. The literacy rate for the State has increased from 25.0 in 1951 to 76.3 in 2011 whereas for the district it has increased 19.9 in 1951 to 70.7 in 2011 Census.

Religion :

Decennial Census also collects data on religion. The following Table shows the position of six major religious communities of the district Birbhum since 1961 Census.

TABLE 9 : POPULATION BY RELIGION IN THE DISTRICT OF BIRBHUM (1961-2011)

Year	Hindus	Muslims	Christians	Jains	Sikhs	Buddhists	Other Religion & Persuasions	Religion Not Stated	Total Population
	1	2	3	4	5	6	7	8	9
1961	1043661 (72.2)	399513 (27.6)	1804 (0.1)	660 (0.0)	411 (0.0)	76 (0.0)	32 (0.0)	1 (0.0)	1446158 (100.0)
1971	1253117 (70.6)	518381 (29.2)	3264 (0.2)	944 (0.1)	103 (0.0)	92 (0.0)	7 (0.0)	1 (0.0)	1775909 (100.0)
1981	1437945 (68.6)	649212 (31.0)	5010 (0.2)	1111 (0.1)	258 (0.0)	123 (0.0)	1817 (0.1)	353 (0.0)	2095829 (100.0)
1991	1702259 (66.6)	844987 (33.1)	4567 (0.2)	1812 (0.1)	101 (0.0)	91 (0.0)	2069 (0.1)	78 (0.0)	2555664 (100.0)
2001	1944606 (64.5)	1057861 (35.1)	7382 (0.2)	1408 (0.0)	347 (0.0)	222 (0.0)	1874 (0.1)	1722 (0.1)	3015422 (100.0)
2011	2181515 (62.3)	1298054 (37.1)	10906 (0.3)	1152 (0.0)	582 (0.0)	258 (0.0)	6051 (0.2)	3886 (0.1)	3502404 (100.0)

Note : Figures in parenthesis indicate percentage to total population.

It is observed from the above Table that as per 2011 Census, out of the total district population of 35,02,404 majority of the population belong to Hindu community with a population share of 62.3 per cent followed by Muslims (37.1 per cent). It is also observed from the Table that the percentage of Hindu population of the district has a decreasing trend from Census 1961 to the latest Census 2011. On the other hand, the percentage of Muslim population has an increasing trend from 27.6 in 1961 to 37.1 in 2011. As per Census 2011, merely 0.3 per cent of total district population belong to Christian community.

Availability of University Education in Birbhum District :

TABLE 10 : AVAILABILITY OF UNIVERSITY EDUCATION IN THE DISTRICT OF BIRBHUM

Sr. No.	Name of the University	Date of Establishment	Address	Territorial Jurisdiction
1	Visva Bharati Viswavidyalaya	Founded by the first non-European Nobel Laureate Gurudev Rabindranath Tagore in 1921 and declared as Central University and an institution of national importance by an Act of Parliament in 1951	Shantiniketan, Birbhum, West Bengal, Pin - 731235	Bolpur Sriniketan

Source : Annual report -2010-2011 of the Department of Higher Education, Govt. of West Bengal

The above Table shows that Birbhum district has one famous university viz. Visva Bharati Viswavidyalaya. The university was established by first non-European Nobel laureate Rabindranath Tagore in 1921 and later it was declared as Central University and an institution of national importance by an act of Parliament in 1951. The territorial jurisdiction of this university spread over Bolpur Sriniketan.

(c) Mother Tongue, Scheduled Castes and Scheduled Tribes in the District from earlier Census Decades :

Mother Tongue :

Table 11 : POPULATION BY MOTHER TONGUE IN THE DISTRICT OF BIRBHUM (1961-2001)

Year	Bengali	Santali	Hindi	Khortha /Khotta	Koda/ Kora	Telugu	Kurukh /Oraon	Urdu	Bhojpuri
	1	2	3	4	5	6	7	8	9
1961	1308060 (90.5)	99981 (6.9)	18809 (1.3)	1325 (0.1)	1611 (0.1)	35 (0.0)	246 (0.0)	11750 (0.8)	---
1971	1616345 (91.0)	117858 (6.6)	25743 (1.4)	---	1013 (0.1)	34 (0.0)	2670 (0.2)	10628 (0.6)	---
1981	1901755 (90.7)	129629 (6.2)	36485 (1.7)	---	2025 (0.1)	13 (0.0)	2243 (0.1)	14992 (0.7)	---
1991	2349027 (91.9)	149766 (5.9)	36893 (1.4)	2972 (0.1)	3526 (0.1)	---	3146 (0.1)	2543 (0.1)	805 (0.0)
2001	2772232 (91.9)	177288 (5.9)	36356 (1.2)	8246 (0.3)	5495 (0.2)	2872 (0.1)	2750 (0.1)	1141 (0.0)	1024 (0.0)

Table 11 : contd....

Year	Marwari	Maithili	Gujarati	Oriya	Nepali	Assamese	Other Mother Tongues	Total Population
	10	11	12	13	14	15	16	17
1961	652 (0.0)	24 (0.0)	96 (0.0)	581 (0.0)	390 (0.0)	128 (0.0)	2,470 (0.2)	1446158
1971	---	---	291	371	283	4	669	1775909

			(0.0)	(0.0)	(0.0)	(0.0)	(0.0)	
1981	---	---	225	251	325	1	7885	2095829
			(0.0)	(0.0)	(0.0)	(0.0)	(0.4)	
1991	239	---	370	494	428	---	5,455	2555664
	(0.0)		(0.0)	(0.0)	(0.0)		(0.2)	
2001	590	517	473	447	352	196	5443	3015422
	(0.0)	(0.0)	(0.0)	(0.0)	(0.0)	(0.0)	(0.2)	

Mother tongue and language are the two most important characteristics of a population. As per Census definition, mother tongue is the language spoken in childhood by the person's mother to the person. The Table above shows the population by mother tongue for Birbhum district since 1961. It is observed from the Table that as per Census 2001, Bengali is the mother tongue for 91.9 per cent of the population of the district followed by Santali (at 5.9 per cent). Only 1.2 per cent of the population of the district have returned their mother tongue as Hindi. The percentage of population reported Bengali as a mother tongue has increased from 90.5 per cent in 1961 Census to 91.9 per cent in 2001 Census but the percentage of population reported Santali as mother tongue has decreased from 6.9 in 1961 Census to 5.9 per cent in 2001.

Scheduled Castes and Scheduled Tribes Population :

One of the important information collected in every decennial Census is the population statistics on Scheduled Castes and Scheduled Tribes. The list containing the name of Scheduled Castes and Scheduled Tribes varies from State to State. The list for West Bengal for Census 2011 is provided in Chapter 8 (ii) "Census Concepts and Definitions" of this publication.

Table 12 : SCHEDULED CASTES AND SCHEDULE TRIBES POPULATION IN THE DISTRICT OF BIRBHUM (1961-2011)

Total/ Rural/ Urban	1961		1971		1981	
	SC	ST	SC	ST	SC	ST
	1	2	3	4	5	6
Total	421344	106860	532697	125250	624521	145133
			(26.4)	(17.2)	(17.2)	(15.9)
Rural	399728	105500	506076	123735	585667	142072
			(26.6)	(17.3)	(15.7)	(14.8)
Urban	21616	1360	26621	1515	38854	3061
			(23.2)	(11.4)	(46.0)	(102.0)

Table 12 : contd...

Total/ Rural/ Urban	1991		2001		2011	
	SC	ST	SC	ST	SC	ST
	1	2	3	4	5	6
Total	784062	177501	889894	203127	1033140	242484
	(25.5)	(22.3)	(13.5)	(14.4)	(16.1)	(19.4)
Rural	729066	173299	830700	198612	934054	232666
	(24.5)	(22.0)	(13.9)	(14.6)	(12.4)	(17.1)
Urban	54996	4202	59194	4515	99086	9818
	(41.6)	(37.3)	(7.6)	(7.4)	(67.4)	(117.5)

Note : Figures within brackets indicate decennial growth rate

The above Table shows the distribution of Scheduled Castes and Scheduled Tribes population in Birbhum district since Census 1961. The decadal variation of population with respect to the previous decade is shown in the parenthesis. It is observed from the above Table that although the absolute population figure for Scheduled Castes population is gradually increasing over the decades, the decadal growth rate of Scheduled Castes population does not follow any specific trend and has increased and decreased every

alternate decade to reach 16.1 per cent in 2001-2011 from 26.4 per cent in 1961-1971. For rural area also the decadal growth rate has substantially reduced from 26.6 per cent of 1961-1971 to 12.4 per cent in 2001-2011 through ups and downs. The urban decadal growth rate of Scheduled Castes population does not follow any specific trend and varied significantly from one decade to another. The decadal growth rate of total Scheduled Castes population was highest in 1961-1971 decade (at 26.41 per cent) and the lowest in 1991-2001 decade (at 13.5 per cent).

In case of Scheduled Tribes population also, it has followed an increasing trend in absolute terms since 1961. The decennial growth rate for Scheduled Tribes population followed a zig-zag trend, increasing and decreasing in every alternate decade. It reduced from 17.2 in 1961-71 to 15.9 per cent in 1971-81 decade but then the rate went up to 22.3 per cent in 1981-91 decade and again it dipped to 14.4 per cent in 1991-2001 Census decade and ultimately increased to 19.4 per cent in 2001-2011. For rural area also the Scheduled Tribes growth rate follows the similar trend as that of Scheduled Tribes total. The growth rate for urban area does not follow any specific trend and reveals exorbitantly high growth rates in 1971-1981 (102.0 per cent) and 2001-2011 (117.5 per cent).

Brief Analysis of Inset Tables based on Primary Census Abstract, 2011
(Inset Tables 1-35)

Table 1 : Decadal change in population of Tahsils (Sub-districts) by Residence, 2001-2011

Sr. No.	Tahsil	Population						Percentage decadal variation 2001-2011			Percentage urban population	
		2001			2011			Total	Rural	Urban	2001	2011
		Total	Rural	Urban	Total	Rural	Urban					
1	2	3	4	5	6	7	8	9	10	11	12	13
1	Murarai-I	154342	154342	0	190802	167941	22861	23.62	8.81	---	0.00	11.98
2	Murarai-II	177748	177748	0	222033	212237	9796	24.91	19.40	---	0.00	4.41
3	Nalhati-I	208642	208642	0	204818	204818	0	-1.83	-1.83	---	0.00	0.00
4	Nalhati-II	107658	107658	0	127785	127785	0	18.70	18.70	---	0.00	0.00
5	Rampurhat-I	159193	159193	0	188435	188435	0	18.37	18.37	---	0.00	0.00
6	Rampurhat-II	158742	158742	0	187823	179705	8118	18.32	13.21	---	0.00	4.32
7	Mayureswar-I	139733	139733	0	159782	149606	10176	14.35	7.07	---	0.00	6.37
8	Mayureswar-II	113031	113031	0	127661	127661	0	12.94	12.94	---	0.00	0.00
9	Mohammad Bazar	139465	139465	0	164570	164570	0	18.00	18.00	---	0.00	0.00
10	Rajnagar	69692	69692	0	77979	64014	13965	11.89	-8.15	---	0.00	17.91
11	Suri-I	96476	96476	0	111377	96141	15236	15.45	-0.35	---	0.00	13.68
12	Suri-II	77001	77001	0	87405	87405	0	13.51	13.51	---	0.00	0.00
13	Sainthia	175645	167234	8411	195349	186107	9242	11.22	11.29	9.88	4.79	4.73
14	Labpur	176865	176865	0	201901	196482	5419	14.16	11.09	---	0.00	2.68
15	Nanoor	193775	193775	0	218654	213387	5267	12.84	10.12	---	0.00	2.41
16	Bolpur Sriniketan	178111	178111	0	202553	190393	12160	13.72	6.90	---	0.00	6.00
17	Illambazar	145182	145182	0	168709	161584	7125	16.21	11.30	---	0.00	4.22
18	Dubrajpur	159011	159011	0	181437	181437	0	14.10	14.10	---	0.00	0.00
19	Khoyrasol	135101	135101	0	153248	153248	0	13.43	13.43	---	0.00	0.00
20	Nalhati (M)	---	---	---	41534	0	41534	---	---	---	---	100.00
21	Rampurhat (M)	50613	0	50613	57833	0	57833	14.27	---	14.27	100.00	100.00
22	Suri (M)	61806	0	61806	67864	0	67864	9.80	---	9.80	100.00	100.00
23	Sainthia (M)	39145	0	39145	44601	0	44601	13.94	---	13.94	100.00	100.00
24	Dubrajpur (M)	32752	0	32752	38041	0	38041	16.15	---	16.15	100.00	100.00
25	Bolpur (M)	65693	0	65693	80210	0	80210	22.10	---	22.10	100.00	100.00
District Total :		3015422	2757002	258420	3502404	3052956	449448	16.15	10.73	73.92	8.57	12.83

Note : The population of OG's was counted in corresponding C.D. Block in 2001, but in 2011 it is counted in corresponding Statutory Town

It is evident from Table 1 that urban decadal growth rate (73.92 per cent) of the district is much higher than that of total (16.15 per cent) and rural (10.73 per cent) due to creation of one new Statutory Town i.e. Nalhati Municipality and 13 new Census Town after 2001 Census. Among the 19 C.D. Blocks of the district, Murarai-II C.D. Block has recorded the highest decadal growth rate with 24.91 per cent and Nalhati-I C.D. Block has the lowest with (-)1.83 per cent. Going by the district rural frame, the same Murarai-II C.D. Block has the highest decadal growth rate with 19.40 per cent whereas Rajnagar C.D. Block has the lowest with (-)8.15 per cent due to creation of Rajnagar as new Census Town. There are six Municipalities in the district of which Nalhati Municipality is new. Among the rest Bolpur Municipality has the highest decadal growth rate with 22.10 per cent and the lowest decadal growth rate is found in Suri Municipality with 9.80 per cent. Percentage of urban population has been increased from 8.57 in 2001 Census to 12.83 in 2011 Census.

Table 2 : Number and percentage of Inhabited Villages in specified population size ranges with the related population, 2011 (Rural)

Sr. No.	C.D. Block	Total number of inhabited villages	Total rural population			Number and percentage of villages	Population less than 200		Number and percentage of villages	Population 200 - 499	
			Persons	Males	Females		Males	Females		Males	Females
1	2	3	4	5	6	7	8	9	10	11	12
1	0096 - Murarai-I	76	167941	85841	82100	1 (1%)	64	58	4 (5%)	760	738
2	0097 - Murarai-II	66	212237	107882	104355	0 (0%)	0	0	3 (5%)	615	626
3	0098 - Nalhati-I	89	204818	105070	99748	2 (2%)	131	124	6 (7%)	1244	1174
4	0099 - Nalhati-II	48	127785	65120	62665	2 (4%)	111	106	2 (4%)	257	244
5	0100 - Rampurhat-I	116	188435	95977	92458	7 (6%)	461	471	20 (17%)	3544	3374
6	0101 - Rampurhat-II	91	179705	92398	87307	2 (2%)	73	60	10 (11%)	1840	1690
7	0102 - Mayureswar-I	107	149606	76272	73334	4 (4%)	299	263	19 (18%)	3652	3451
8	0103 - Mayureswar-II	125	127661	65373	62288	12 (10%)	738	692	29 (23%)	5168	4899

9	0104 - Mohammad Bazar	138	164570	83590	80980	19 (14%)	837	773	25 (18%)	4355	4157
10	0105 - Rajnagar	88	64014	32632	31382	14 (16%)	667	626	22 (25%)	3637	3532
11	0106 - Suri-I	104	96141	49093	47048	13 (12%)	626	568	31 (30%)	5465	5255
12	0107 - Suri-II	85	87405	44921	42484	5 (6%)	264	236	15 (18%)	2762	2548
13	0108 - Sainthia	216	186107	95444	90663	22 (10%)	1158	1139	56 (26%)	9761	9316
14	0109 - Labpur	160	196482	101015	95467	12 (8%)	795	699	33 (21%)	5849	5453
15	0110 - Nanoor	130	213387	109495	103892	7 (5%)	567	526	7 (5%)	1350	1245
16	0111 - Bolpur Sriniketan	156	190393	96723	93670	10 (6%)	648	607	38 (24%)	7222	6982
17	0112 - Illambazar	127	161584	83056	78528	11 (9%)	669	604	21 (17%)	4163	3915
18	0113 - Dubrajpur	191	181437	92956	88481	17 (9%)	1054	1001	45 (24%)	8282	7666
19	0114 - Khoyrasol	130	153248	79118	74130	14 (11%)	615	612	24 (18%)	4052	3893
Total :		2243	3052956	1561976	1490980	174 (8%)	9777	9165	410 (18%)	73978	70158

Sr. No.	C.D. Block	Number and percentage of villages	Population 500 - 999		Number and percentage of villages	Population 1000 - 1999		Number and percentage of villages	Population 2000 - 4999	
			Males	Females		Males	Females		Males	Females
1	2	13	14	15	16	17	18	19	20	21
1	0096 - Murarai-I	21 (28%)	8021	7554	21 (28%)	15371	14745	21 (28%)	32448	30710
2	0097 - Murarai-II	5 (8%)	2202	2100	18 (27%)	13193	12616	29 (44%)	46398	44716
3	0098 - Nalhati-I	19 (21%)	6880	6496	24 (27%)	19060	17992	30 (34%)	47560	45439
4	0099 - Nalhati-II	11 (23%)	4023	3799	11 (23%)	7918	7697	17 (35%)	28662	27528
5	0100 - Rampurhat-I	31 (27%)	11943	11331	25 (22%)	19056	18297	28 (24%)	43139	41730
6	0101 - Rampurhat-II	23 (25%)	9509	8882	33 (36%)	24711	23126	18 (20%)	28012	26653
7	0102 - Mayureswar-I	32 (30%)	12090	11482	26 (24%)	18036	17177	23 (21%)	33277	32390
8	0103 - Mayureswar-II	46 (37%)	17198	16164	26 (21%)	18364	17788	10 (8%)	14974	13962
9	0104 - Mohammad Bazar	36 (26%)	13741	13276	34 (25%)	25655	24940	22 (16%)	33024	31971
10	0105 - Rajnagar	32 (36%)	11777	11310	18 (20%)	12332	11894	1 (1%)	1033	979
11	0106 - Suri-I	28 (27%)	10145	9692	16 (15%)	11768	11389	16 (15%)	21089	20144
12	0107 - Suri-II	27 (32%)	9922	9242	33 (39%)	24540	23217	5 (6%)	7433	7241
13	0108 - Sainthia	76 (35%)	27936	26638	41 (19%)	27693	26014	21 (10%)	28896	27556
14	0109 - Labpur	50 (31%)	18307	17142	43 (27%)	30023	28186	16 (10%)	24293	23000
15	0110 - Nanoor	40 (31%)	16479	15565	40 (31%)	29307	27725	31 (24%)	45533	43254
16	0111 - Bolpur Sriniketan	37 (24%)	14038	13941	41 (26%)	28291	27057	28 (18%)	40907	39755
17	0112 - Illambazar	27 (21%)	10021	9442	41 (32%)	28725	27033	27 (21%)	39478	37534
18	0113 - Dubrajpur	66 (35%)	24466	23330	46 (24%)	33074	31676	16 (8%)	23240	22027
19	0114 - Khoyrasol	35 (27%)	13391	12305	36 (28%)	24859	23561	20 (15%)	30623	28539
Total :		642 (29%)	242089	229691	573 (26%)	411976	392130	379 (17%)	570019	545128

Sr. No.	C.D. Block	Number and percentage of villages	Population 5000 - 9999		Number and percentage of villages	Population 10000 and above	
			Males	Females		Males	Females
1	2	22	23	24	25	26	27
1	0096 - Murarai-I	8 (11%)	29177	28295	0 (0%)	0	0
2	0097 - Murarai-II	8 (12%)	26039	25274	3 (5%)	19435	19023
3	0098 - Nalhati-I	7 (8%)	23486	22078	1 (1%)	6709	6445
4	0099 - Nalhati-II	3 (6%)	9077	8759	2 (4%)	15072	14532
5	0100 - Rampurhat-I	5 (4%)	17834	17255	0 (0%)	0	0
6	0101 - Rampurhat-II	4 (4%)	12956	12138	1 (1%)	15297	14758
7	0102 - Mayureswar-I	3 (3%)	8918	8571	0 (0%)	0	0
8	0103 - Mayureswar-II	1 (1%)	3281	3291	1 (1%)	5650	5492
9	0104 - Mohammad Bazar	2 (1%)	5978	5863	0 (0%)	0	0
10	0105 - Rajnagar	1 (1%)	3186	3041	0 (0%)	0	0
11	0106 - Suri-I	0 (0%)	0	0	0 (0%)	0	0
12	0107 - Suri-II	0 (0%)	0	0	0 (0%)	0	0
13	0108 - Sainthia	0 (0%)	0	0	0 (0%)	0	0
14	0109 - Labpur	5 (3%)	16087	15751	1 (1%)	5661	5236
15	0110 - Nanoor	5 (4%)	16259	15577	0 (0%)	0	0
16	0111 - Bolpur Sriniketan	2 (1%)	5617	5328	0 (0%)	0	0
17	0112 - Illambazar	0 (0%)	0	0	0 (0%)	0	0
18	0113 - Dubrajpur	1 (1%)	2840	2781	0 (0%)	0	0
19	0114 - Khoyrasol	0 (0%)	0	0	1 (1%)	5578	5220
Total :		55 (2%)	180735	174002	10 (0%)	73402	70706

It is observed from the above Table that the total number of inhabited villages in this district is 2,243 spread over 19 C.D. Blocks. Among them Sainthia C.D. Block has

the highest number of villages with 216 and Nalhati-II C.D. Block has the lowest with 48. There is only 10 village in this district with 1,44,108 population is found in the highest population range of 10000 and above. The lowest population range of less than 200 is found in 174 (8 per cent) villages only. The highest number of villages 642 (29 per cent) is in the population range of 500-999. The population range 1000-1999 occupies the second position in terms of number of villages with 573 (26 per cent).

Table 3 : New Towns, De-notified, De-classified and Merged town in 2011 Census

(a) New									
(i) Statutory Town									
MDDS e-GOVERNANCE CODE (Census 2011 PLCN)									
MDDS STC	MDDS DTC	MDDS Sub-DT	MDDS PLCN	MDDS Name of Villages					
19	334	99999	801664	Nalhati (M)					
(ii) Census Town									
Census 2001 Codes					MDDS e-GOVERNANCE CODE (Census 2011 PLCN)				
ST Code	DT Code	Sub-DT Code	Vill Code	Vill Name	MDDS STC	MDDS DTC	MDDS Sub_DT	MDDS PLCN	MDDS Name of Villages
19	08	0001	00981700	Barua Gopalpur	19	334	02249	316075	Barua Gopalpur (CT)
19	08	0001	00983000	Ambhua	19	334	02249	316076	Ambhua (CT)
19	08	0001	00987100	Murarai	19	334	02249	316077	Murarai (CT)
19	08	0002	00997000	Kashimnagar	19	334	02250	316149	Kashimnagar (CT)
19	08	0006	01031600	Bishnupur	19	334	02254	316504	Bishnupur (CT)
19	08	0007	01035700	Fatehpur	19	334	02255	316618	Fatehpur (CT)
19	08	0010	01077200	Rajnagar	19	334	02258	317006	Rajnagar (CT)
19	08	0011	01087100	Karidhya	19	334	02259	317119	Karidhya (CT)
19	08	0011	01087000	Kalipur	19	334	02259	317120	Kalipur (CT)
19	08	0014	01137000	Labhpur	19	334	02262	317626	Labhpur (CT)
19	08	0015	01147400	Parota	19	334	02263	317763	Parota (CT)
19	08	0016	01165100	Surul	19	334	02264	317933	Surul (CT)
19	08	0017	01182300	Ilambazar	19	334	02265	318067	Ilambazar (CT)

- (b) De-notified :
- (i) Statutory towns of 2001 Census de-notified and also did not satisfy the criteria to be treated as Census towns. NIL
 - (ii) Statutory towns of 2001 Census de-notified but identified as Census towns based on demographic and economic criteria. NIL
 - (iii) Census towns of 2001 Census are notified as statutory town in 2011 Census. NIL
- (c) De-classified : NIL
- (d) Wholly merged with other town (s) :

STC 2001	DTC 2001	Sub-DT 2001	PLCN 2001	Name Of State, Districts, Sub-Distts. & Villages 2001	Remarks
19	08	03	01001000	Siura	Creation of a new municipality namely "Nalhati Municipality" as per Notification No. 1/MA/O/C-4/1M-15/2000. Dated 01.01.2001. 5 Villages merged to form Nalhati (M)
19	08	03	01002100	Jagadhari	
19	08	03	01002300	Karimpur	
19	08	03	01002400	Nalhati	
19	08	03	01002500	Paschim Gopalpur	

*De-classified means the Census Towns of 2001 Census which failed to satisfy the demographic and economic criteria.

It is observed from Table 3 that one new Statutory Town viz. Nalhati Municipality has been created in this district in 2011 Census. There are 13 new Census Town have been created in 2011 Census in the district, from 13 villages of 2001 Census. It is also observed from the Table that no town of this district has been declassified in 2011 Census but 5 villages have been wholly merged with newly formed Statutory Town i.e. Nalhati Municipality in the district in 2011 Census.

Table 4 : Sex Ratio of the State and the District, 1901 - 2011

Census Year	West Bengal			Birbhum		
	Total	Rural	Urban	Total	Rural	Urban
1	2	3	4	5	6	7
1901	945	994	650	1029	1031	848
1911	925	982	614	1017	1019	861
1921	905	971	591	1004	1009	825
1931	890	961	578	1005	1010	798
1941	852	945	559	999	1008	861
1951	865	939	660	974	984	851

1961	878	943	701	973	984	844
1971	891	942	751	968	974	893
1981	911	947	819	962	966	920
1991	917	940	858	946	948	926
2001	934	950	893	950	950	950
2011	950	953	944	956	955	963

Note : Sex Ratio has been defined here as the number of females per 1000 males

It is observed from the above Table that during 1901-2011, Birbhum district had always the greater sex ratio than that of State. This is true in urban areas also during the same period. The sex ratio of the State has followed a decreasing trend upto Census 1941 and from 1951 to 2011 Census an increasing trend has been observed. The district followed a different trend compare to that of State. The sex ratio of the district has followed decreasing trend upto 1991 except 1931 and then increased upto 2011. The urban sex ratio of the district does not follow any specific trend during this period.

Table 5 : Sex Ratio by Sub-district, 2011

Sr. No.	Name of the Sub-district	Sex Ratio		
		Total	Rural	Urban
1	2	3	4	5
1	02249 - Murarai-I	957	956	959
2	02250 - Murarai-II	965	967	919
3	02251 - Nalhati-I	949	949	0
4	02252 - Nalhati-II	962	962	0
5	02253 - Rampurhat-I	963	963	0
6	02254 - Rampurhat-II	946	945	964
7	02255 - Mayureswar-I	961	961	960
8	02256 - Mayureswar-II	953	953	0
9	02257 - Mohammad Bazar	969	969	0
10	02258 - Rajnagar	959	962	947
11	02259 - Suri-I	959	958	964
12	02260 - Suri-II	946	946	0
13	02261 - Sainthia	951	950	968
14	02262 - Labpur	946	945	962
15	02263 - Nanoor	949	949	958
16	02264 - Bolpur Sriniketan	972	968	1027
17	02265 - Illambazar	946	945	962
18	02266 - Dubrajpur	952	952	0
19	02267 - Khoyrasol	937	937	0
20	99999 - Area not under any Sub-district	963	0	963
District : Birbhum - 334		956	955	963

Table 5 represents the sex ratio of 19 C.D. Blocks and all Statutory Towns (Area not under any Sub-district) of Birbhum district by residence. The district total sex ratio is 956 of which rural is 955 and for urban it is 963. The highest sex ratio in total is observed in Bolpur Sriniketan C.D. Block with 972 and the Khoyrasol C.D. Block has recorded the lowest with 937. In rural frame also, Khoyrasol C.D. Block has the lowest sex ratio with 937 and Mohammad Bazar C.D. Block has the highest (969). In this district, 11 C.D. Blocks have urban population of which Bolpur Sriniketan C.D. Block has the highest sex ratio with 1,027. It is also observed from the Table that the sex ratio of Statutory Towns (six Municipalities) of the district is 963 which is higher than that of district average.

Table 6 : Sex Ratio by C.D. Blocks (Rural), 2011

Sr. No.	Name of the C.D. Block	Sex Ratio
1	2	3
1	0096 - Murarai-I	956
2	0097 - Murarai-II	967
3	0098 - Nalhati-I	949
4	0099 - Nalhati-II	962
5	0100 - Rampurhat-I	963
6	0101 - Rampurhat-II	945
7	0102 - Mayureswar-I	961
8	0103 - Mayureswar-II	953
9	0104 - Mohammad Bazar	969
10	0105 - Rajnagar	962
11	0106 - Suri-I	958
12	0107 - Suri-II	946
13	0108 - Sainthia	950
14	0109 - Labpur	945

15	0110 - Nanoor	949
16	0111 - Bolpur Sriniketan	968
17	0112 - Illambazar	945
18	0113 - Dubrajpur	952
19	0114 - Khoyrasol	937
Total :		955

Table 6 represents the sex ratio of Birbhum district at rural i.e. C.D. Block level. Out of 19 C.D. Blocks, 9 C.D. Blocks have greater sex ratio than that district rural sex ratio of 955 and rest has sex ratio lower than the district rural sex ratio. Mohammad Bazar C.D. Block has the highest sex ratio with 969, whereas Khoyrasol C.D. Block has the lowest with 937.

Table 7 : Sex Ratio of Rural Population by Ranges, 2011

Range of Sex Ratio for villages	Number of Inhabited villages	Percentage of villages in each range	Population 2011	Percentage distribution of population
1	2	3	4	5
Less than 700	11	0.49	795	0.03
700 - 749	9	0.40	1737	0.06
750 - 799	16	0.71	3609	0.12
800 - 849	78	3.48	34872	1.14
850 - 899	250	11.15	206330	6.76
900 - 949	722	32.19	1052426	34.47
950 - 999	743	33.13	1393074	45.63
1000 - 1099	363	16.18	344722	11.29
1100+	51	2.27	15391	0.50
District : Birbhum (334)	2243	100.00	3052956	100.00

Sex Ratio District (Rural) : 955

It is observed from the above Table that the maximum number of villages of Birbhum district with 743 falls in the sex ratio range of 950-999 with the highest percentage (33.13) of villages and the highest percentage (45.63) of population. The second highest numbers of villages (722) with the second highest percentage (34.47) of population are in the sex ratio range of 900-949. There are 11 (0.49 per cent) number of villages in the district with the lowest number (795) and percentage of population (0.03) fall in the sex ratio range of less than 700 whereas 363 villages have sex ratio between 1000-1099 and 51 number of villages have a sex ratio of 1100+. A total of 11.79 per cent of rural population of the district have the sex ratio of more than 1000.

Table 8 : Sex Ratio of Towns, 2011

Sr. No.	Name of Town	Urban status	
		of Town	Sex Ratio
1	2	3	4
1	316075 - Barua Gopalpur (CT)	(CT)	949
2	316076 - Ambhua (CT)	(CT)	977
3	316077 - Murarai (CT)	(CT)	939
4	316149 - Kashimnagar (CT)	(CT)	919
5	316504 - Bishnupur (CT)	(CT)	964
6	316618 - Fatehpur (CT)	(CT)	960
7	317006 - Rajnagar (CT)	(CT)	947
8	317119 - Karidhya (CT)	(CT)	965
9	317120 - Kalipur (CT)	(CT)	960
10	317446 - Ahmadpur (CT)	(CT)	968
11	317626 - Labhpur (CT)	(CT)	962
12	317763 - Parota (CT)	(CT)	958
13	317933 - Surul (CT)	(CT)	1027
14	318067 - Illambazar (CT)	(CT)	962
15	801664 - Nalhathi (M)	(M)	952
16	801665 - Rampurhat (M)	(M)	953
17	801666 - Suri (M)	(M)	963
18	801667 - Sainthia (M)	(M)	951
19	801668 - Dubrajpur (M)	(M)	967
20	801669 - Bolpur (M)	(M)	982
Sex Ratio (Urban) district :			963

This Table shows the sex ratio of the urban areas of the district. It can be seen from the above Table that Surul (CT) has the highest sex ratio with 1,027 which is higher than the district urban sex ratio of 963 whereas the lowest sex ratio is observed in

Kashimnagar (CT) with 919. There are 8 urban units viz. Ambhua (CT) with 977, Bishnupur (CT) with 964, Karidhya (CT) with 965, Ahmadpur (CT) with 968, Surul (CT) with 1,027, Suri Municipality with 963, Dubrajpur Municipality with 967 and Bolpur Municipality with 982 in the district which have either higher than or equal to the district urban sex ratio of 963.

Table 9 : Sex Ratio of population in the Age Group 0-6 for Sub-district, 2011

Sr. No.	Name of Sub-district	Total/ Rural/ Urban	Total population in 0-6 age group			Sex Ratio for 0-6 age group
			Persons	Males	Females	
1	2	3	4	5	6	7
1	02249 - Murarai-I	Total	30514	15446	15068	976
		Rural	26870	13552	13318	983
		Urban	3644	1894	1750	924
2	02250 - Murarai-II	Total	34558	17623	16935	961
		Rural	32676	16641	16035	964
		Urban	1882	982	900	916
3	02251 - Nalhati-I	Total	28056	14320	13736	959
		Rural	28056	14320	13736	959
		Urban	0	0	0	0
4	02252 - Nalhati-II	Total	18416	9427	8989	954
		Rural	18416	9427	8989	954
		Urban	0	0	0	0
5	02253 - Rampurhat-I	Total	25009	12856	12153	945
		Rural	25009	12856	12153	945
		Urban	0	0	0	0
6	02254 - Rampurhat-II	Total	25320	13028	12292	944
		Rural	24497	12613	11884	942
		Urban	823	415	408	983
7	02255 - Mayureswar-I	Total	19966	10127	9839	972
		Rural	18856	9547	9309	975
		Urban	1110	580	530	914
8	02256 - Mayureswar-II	Total	15171	7730	7441	963
		Rural	15171	7730	7441	963
		Urban	0	0	0	0
9	02257 - Mohammad Bazar	Total	23346	11775	11571	983
		Rural	23346	11775	11571	983
		Urban	0	0	0	0
10	02258 - Rajnagar	Total	9912	5070	4842	955
		Rural	8141	4171	3970	952
		Urban	1771	899	872	970
11	02259 - Suri-I	Total	13459	6867	6592	960
		Rural	11887	6046	5841	966
		Urban	1572	821	751	915
12	02260 - Suri-II	Total	10747	5516	5231	948
		Rural	10747	5516	5231	948
		Urban	0	0	0	0
13	02261 - Sainthia	Total	22721	11569	11152	964
		Rural	21752	11092	10660	961
		Urban	969	477	492	1031
14	02262 - Labpur	Total	23750	12062	11688	969
		Rural	23307	11836	11471	969
		Urban	443	226	217	960
15	02263 - Nanoor	Total	26040	13221	12819	970
		Rural	25553	12982	12571	968
		Urban	487	239	248	1038
16	02264 - Bolpur Sriniketan	Total	23160	11732	11428	974
		Rural	21994	11154	10840	972
		Urban	1166	578	588	1017
17	02265 - Illambazar	Total	21907	11238	10669	949
		Rural	21128	10849	10279	947
		Urban	779	389	390	1003
18	02266 - Dubrajpur	Total	24182	12213	11969	980
		Rural	24182	12213	11969	980
		Urban	0	0	0	0
19	02267 - Khoyrasol	Total	19649	10157	9492	935
		Rural	19649	10157	9492	935

		Urban	0	0	0	0
20	99999 - Area not under any Sub-district	Total	32602	16932	15670	925
		Rural	0	0	0	0
		Urban	32602	16932	15670	925
		Total	448485	228909	219576	959
District : Birbhum – 334		Rural	401237	204477	196760	962
		Urban	47248	24432	22816	934

The Table shows that total 0-6 age group population of the district is 4,48,485 of which 4,01,237 belongs to rural area and 47,248 are from urban. The sex ratio of 0-6 age group population for total is 959. The rural sex ratio of the district is 962 and for urban it is slightly lower with 934. Among the C.D. Blocks, the highest sex ratio is found in Mohammad Bazar C.D. Block with 983 and for the same lowest is recorded in Khoyrasol C.D. Block with 935. It is observed from the Table that 7 C.D. Blocks of the district viz. Nalhati-II C.D. Block (954), Rampurhat-I C.D. Block (945), Rampurhat-II C.D. Block (944), Rajnagar C.D. Block (955), Suri-II C.D. Block (948), Illambazar C.D. Block (949) and Khoyrasol C.D. Block (935) have lower sex ratio than that of district average. The urban child sex ratio of Sainthia C.D. Block (1,031), Nanoor C.D. Block (1,038), Bolpur Sriniketan C.D. Block (1,017) and Illambazar C.D. Block (1,003) have the sex ratio of more than 1000. The 0-6 age group population of all the Statutory Towns i.e. area not under any Sub-district of the district is 32,602 and the sex ratio for the same is 925.

Table 10 : Sex Ratio of population in the Age Group 0-6 for C.D. Blocks (Rural), 2011

Sr. No.	Name of C.D. Block	Total population in 0 - 6 age group			Sex Ratio for 0-6 age group
		Persons	Males	Females	
1	2	3	4	5	6
1	0096 - Murarai-I	26870	13552	13318	983
2	0097 - Murarai-II	32676	16641	16035	964
3	0098 - Nalhati-I	28056	14320	13736	959
4	0099 - Nalhati-II	18416	9427	8989	954
5	0100 - Rampurhat-I	25009	12856	12153	945
6	0101 - Rampurhat-II	24497	12613	11884	942
7	0102 - Mayureswar-I	18856	9547	9309	975
8	0103 - Mayureswar-II	15171	7730	7441	963
9	0104 - Mohammad Bazar	23346	11775	11571	983
10	0105 - Rajnagar	8141	4171	3970	952
11	0106 - Suri-I	11887	6046	5841	966
12	0107 - Suri-II	10747	5516	5231	948
13	0108 - Sainthia	21752	11092	10660	961
14	0109 - Labpur	23307	11836	11471	969
15	0110 - Nanoor	25553	12982	12571	968
16	0111 - Bolpur Sriniketan	21994	11154	10840	972
17	0112 - Illambazar	21128	10849	10279	947
18	0113 - Dubrajpur	24182	12213	11969	980
19	0114 - Khoyrasol	19649	10157	9492	935
Total :		401237	204477	196760	962

Table 10 represents the sex ratio and population in the age group 0-6 years for rural areas under C.D. Blocks. The total population in this age group of all the C.D. Blocks of this district is 4,01,237 of which 2,04,477 are male and 1,96,760 are female. For all the C.D. Blocks, Murarai-II C.D. Block has the highest number of 0-6 population with 32,676 followed by Nalhati-I C.D. Block with 28,056 and Murarai-I C.D. Block with 26,870. The lowest population in the age group 0-6 is recorded in Rajnagar C.D. Block with 8,141. The sex ratio in the age group of 0-6 population in this district in rural areas is 962. It is observed from the Table that 10 C.D. Blocks of the district have higher sex ratio than that of district total. The highest sex ratio is recorded in Murarai-I C.D. Block and Mohammad Bazar C.D. Block with 983 each, whereas lowest is in Khoyrasol C.D. Block with 935.

Table 11 : Sex Ratio of Rural population in the Age Group 0-6 by ranges, 2011

Range of Sex Ratio for Villages	Number of Inhabited Villages	Percentage distribution of Villages	Population 2011	Percentage distribution of population
1	2	3	4	5
Less than 700	193	8.60	9015	2.25
700 - 749	87	3.88	10583	2.64
750 - 799	111	4.95	12918	3.22
800 - 849	182	8.11	33064	8.24
850 - 899	224	9.99	44161	11.01
900 - 949	247	11.01	56319	14.04
950 - 999	249	11.10	84864	21.15
1000 - 1099	437	19.48	95097	23.70
1100+	513	22.87	55216	13.76
District : Birbhum (334)	2243	100.00	401237	100.00

Sex Ratio District (Rural) : 962

Table 11 shows the distribution of sex ratio of rural population in the age group 0-6 by ranges of sex ratio of Birbhum district. It is evident from the above Table that maximum numbers of villages (513) are in the highest sex ratio range of more than 1100 and the second highest numbers of villages (437) are in the second highest range of sex ratio of 1000-1099 with highest percentage of population (23.70). The lowest range of sex ratio i.e. less than 700 are recorded only in 193 number of villages with the lowest percentage of population with 2.25. Only 87 numbers of villages with 2.64% of population are in the sex ratio range of 700-749.

Table 12 : Sex Ratio of population in the Age Group 0-6 of Towns, 2011

Sr. No.	Name of Town	Urban status of Town	Total population in 0-6 age group			Sex Ratio for 0-6 age group
			Persons	Males	Females	
1	2	3	4	5	6	7
1	316075 - Barua Gopalpur (CT)	(CT)	1137	600	537	895
2	316076 - Ambhua (CT)	(CT)	1760	896	864	964
3	316077 - Murarai (CT)	(CT)	747	398	349	877
4	316149 - Kashimnagar (CT)	(CT)	1882	982	900	916
5	316504 - Bishnupur (CT)	(CT)	823	415	408	983
6	316618 - Fatehpur (CT)	(CT)	1110	580	530	914
7	317006 - Rajnagar (CT)	(CT)	1771	899	872	970
8	317119 - Karidhya (CT)	(CT)	1038	541	497	919
9	317120 - Kalipur (CT)	(CT)	534	280	254	907
10	317446 - Ahmadpur (CT)	(CT)	969	477	492	1031
11	317626 - Labhpur (CT)	(CT)	443	226	217	960
12	317763 - Parota (CT)	(CT)	487	239	248	1038
13	317933 - Surul (CT)	(CT)	1166	578	588	1017
14	318067 - Ilambazar (CT)	(CT)	779	389	390	1003
15	801664 - Nalhathi (M)	(M)	5115	2596	2519	970
16	801665 - Rampurhat (M)	(M)	5667	2985	2682	898
17	801666 - Suri (M)	(M)	5935	3056	2879	942
18	801667 - Sainthia (M)	(M)	4511	2399	2112	880
19	801668 - Dubrajpur (M)	(M)	4522	2338	2184	934
20	801669 - Bolpur (M)	(M)	6852	3558	3294	926
District (Urban) : Birbhum - 334			47248	24432	22816	934

Table 12 represents sex ratio of the population in the age group 0-6 of all the towns of Birbhum district. The total population in this age group of all the towns in this district is 47,248 of which 24,432 are males and 22,816 are females. Labhpur (CT) has the lowest number of population in this age group with 443 only and Bolpur Municipality has the highest population with 6,852. The district urban sex ratio in the age group of 0-6 is 934. There are 4 urban units in the district viz. Ahmadpur (CT)(1,031), Parota (CT)(1,038), Surul (CT)(1,017) and Ilambazar (CT)(1,003) which have sex ratio of more than 1000. The highest sex ratio is observed in Parota (CT) with sex ratio 1,038 followed by Ahmadpur (CT) with 1,031 and Surul (CT) with 1,017. The lowest sex ratio is recorded in Murarai (CT) with 877.

Table 13 : Number and percentage of Scheduled Castes and Scheduled Tribes population in Sub-districts, 2011

Sr. No.	Name of Sub-district	Total/Rural/Urban	Total population	Total Scheduled Castes population	Total Scheduled Tribes population	Percentage of Scheduled Castes population to Total population	Percentage of Scheduled Tribes population to Total population
1	2	3	4	5	6	7	8
1	02249 – Murarai-I	Total	190802	46932	8708	24.60	4.56
		Rural	167941	43783	6285	26.07	3.74
		Urban	22861	3149	2423	13.77	10.60
2	02250 – Murarai-II	Total	222033	40051	1194	18.04	0.54
		Rural	212237	40051	1194	18.87	0.56
		Urban	9796	0	0	0.00	0.00
3	02251 – Nalhati-I	Total	204818	73768	10219	36.02	4.99
		Rural	204818	73768	10219	36.02	4.99
		Urban	0	0	0	0.00	0.00
4	02252 – Nalhati-II	Total	127785	27172	522	21.26	0.41
		Rural	127785	27172	522	21.26	0.41
		Urban	0	0	0	0.00	0.00
5	02253 – Rampurhat-I	Total	188435	60228	25815	31.96	13.70
		Rural	188435	60228	25815	31.96	13.70
		Urban	0	0	0	0.00	0.00
6	02254 – Rampurhat-II	Total	187823	59580	1068	31.72	0.57
		Rural	179705	57213	1017	31.84	0.57
		Urban	8118	2367	51	29.16	0.63
7	02255 – Mayureswar-I	Total	159782	54435	10692	34.07	6.69
		Rural	149606	51433	10462	34.38	6.99
		Urban	10176	3002	230	29.50	2.26
8	02256 – Mayureswar-II	Total	127661	39160	9090	30.67	7.12
		Rural	127661	39160	9090	30.67	7.12
		Urban	0	0	0	0.00	0.00
9	02257 – Mohammad Bazar	Total	164570	43814	31152	26.62	18.93
		Rural	164570	43814	31152	26.62	18.93
		Urban	0	0	0	0.00	0.00
10	02258 – Rajnagar	Total	77979	27226	12457	34.91	15.97
		Rural	64014	23653	12392	36.95	19.36
		Urban	13965	3573	65	25.59	0.47
11	02259 – Suri-I	Total	111377	40025	9837	35.94	8.83
		Rural	96141	33822	9732	35.18	10.12
		Urban	15236	6203	105	40.71	0.69
12	02260 – Suri-II	Total	87405	28649	11682	32.78	13.37
		Rural	87405	28649	11682	32.78	13.37
		Urban	0	0	0	0.00	0.00
13	02261 – Sainthia	Total	195349	68859	24019	35.25	12.30
		Rural	186107	66677	23998	35.83	12.89
		Urban	9242	2182	21	23.61	0.23
14	02262 – Labpur	Total	201901	61649	9507	30.53	4.71
		Rural	196482	60532	9474	30.81	4.82
		Urban	5419	1117	33	20.61	0.61
15	02263 – Nanoor	Total	218654	71153	5221	32.54	2.39
		Rural	213387	69950	5212	32.78	2.44
		Urban	5267	1203	9	22.84	0.17
16	02264 – Bolpur Sriniketan	Total	202553	61960	38615	30.59	19.06
		Rural	190393	58494	36906	30.72	19.38
		Urban	12160	3466	1709	28.50	14.05
17	02265 – Illambazar	Total	168709	39866	15087	23.63	8.94
		Rural	161584	38284	14908	23.69	9.23
		Urban	7125	1582	179	22.20	2.51
18	02266 – Dubrajpur	Total	181437	62895	9866	34.66	5.44
		Rural	181437	62895	9866	34.66	5.44
		Urban	0	0	0	0.00	0.00
19	02267 – Khoyrasol	Total	153248	54476	2740	35.55	1.79
		Rural	153248	54476	2740	35.55	1.79
		Urban	0	0	0	0.00	0.00
20	99999 – Area not under any Sub-district	Total	330083	71242	4993	21.58	1.51
		Rural	0	0	0	0.00	0.00
		Urban	330083	71242	4993	21.58	1.51
District : Birbhum – 334		Total	3502404	1033140	242484	29.50	6.92
		Rural	3052956	934054	232666	30.60	7.62
		Urban	449448	99086	9818	22.05	2.18

It is observed from the above Table that in 2011 Census, out of total population of 35,02,404 of the district, 10,33,140 with 29.50 per cent population are belong to

Scheduled Castes and 6.92 per cent with 2,42,484 population are Scheduled Tribes. At the C.D. Block level the highest percentage (36.02) of Scheduled Castes population are found in Nalhati-I C.D. Block with 73,768 individuals and the lowest frequency (18.04) is observed in Murarai-II C.D. Block with 40,051 persons. In case of Scheduled Tribes, the highest percentage (19.06) of population is observed in Bolpur Sriniketan C.D. Block while the lowest percentage (0.41) is found in Nalhati-II C.D. Block. Out of total population of 3,30,083 of all Statutory Towns (area not under any Sub-district) of the district, 71,242 (21.58 per cent) are belong to Scheduled Castes and 4,993 (1.51 per cent) are from Scheduled Tribes.

Table 14 : Number and percentage of Scheduled Castes and Scheduled Tribes (Rural) population in C.D. Blocks, 2011

Sr. No.	Name of C.D. Block	Total population	Total Scheduled Castes population	Total Scheduled Tribes population	Percentage of Scheduled Castes population to Total Population	Percentage of Scheduled Tribes population to Total Population
1	2	3	4	5	6	7
1	0096 - Murarai-I	167941	43783	6285	26.07	3.74
2	0097 - Murarai-II	212237	40051	1194	18.87	0.56
3	0098 - Nalhati-I	204818	73768	10219	36.02	4.99
4	0099 - Nalhati-II	127785	27172	522	21.26	0.41
5	0100 - Rampurhat-I	188435	60228	25815	31.96	13.70
6	0101 - Rampurhat-II	179705	57213	1017	31.84	0.57
7	0102 - Mayureswar-I	149606	51433	10462	34.38	6.99
8	0103 - Mayureswar-II	127661	39160	9090	30.67	7.12
9	0104 - Mohammad Bazar	164570	43814	31152	26.62	18.93
10	0105 - Rajnagar	64014	23653	12392	36.95	19.36
11	0106 - Suri-I	96141	33822	9732	35.18	10.12
12	0107 - Suri-II	87405	28649	11682	32.78	13.37
13	0108 - Sainthia	186107	66677	23998	35.83	12.89
14	0109 - Labpur	196482	60532	9474	30.81	4.82
15	0110 - Nаноор	213387	69950	5212	32.78	2.44
16	0111 - Bolpur Sriniketan	190393	58494	36906	30.72	19.38
17	0112 - Illambazar	161584	38284	14908	23.69	9.23
18	0113 - Dubrajpur	181437	62895	9866	34.66	5.44
19	0114 - Khoyrasol	153248	54476	2740	35.55	1.79
Total :		3052956	934054	232666	30.60	7.62

Table 14 represents the number and percentage of Scheduled Castes and Scheduled Tribes population in rural areas only of the district. Out of total rural population of 30,52,956, Scheduled Castes population is 9,34,054 (30.60 per cent) and Scheduled Tribes population is 2,32,666(7.62 per cent). In absolute terms, the highest number of Scheduled Castes population is found in Nalhati-I C.D. Block with 73,768 and the lowest is in Rajnagar C.D. Block with 23,653. The highest percentage of Scheduled Castes population is observed in Rajnagar C.D. Block with 36.95 followed by Nalhati-I C.D. Block with 36.02 and Sainthia C.D. Block with 35.83 while the lowest for the same is found in Murarai-II C.D. Block with 18.87. In case of Scheduled Tribes population Bolpur Sriniketan C.D. Block has maximum number of (36,906) of population in absolute terms and the lowest (522) is in Nalhati-II C.D. Block. The highest percentage of Scheduled Tribes population is also found in Bolpur Sriniketan C.D. Block with 19.38, while the lowest is in Nalhati-II C.D. Block with 0.41 only.

Table 15 : Proportion of Scheduled Castes population to total population in Villages, 2011

Percentage range of Scheduled Castes population to Total Population	Number of Villages		Scheduled Castes population	
	2	3	4	5
NIL	206	9.18	0	0.00
Less than 5	127	5.66	5154	0.55
5 - 10	154	6.87	21540	2.31
11 - 20	261	11.64	91691	9.82
21 - 30	288	12.84	119484	12.79
31 - 40	298	13.29	141679	15.17
41 - 50	278	12.39	177938	19.05
51 - 75	446	19.88	272883	29.21
76 and above	185	8.25	103685	11.10
District : Birbhum (334)	2243	100.00	934054	100.00

Table 15 represents the distribution of percentage range of Scheduled Castes population to total population in the villages of Birbhum district. The above Table shows that there are 206 (9.18 per cent) villages in Birbhum district which have not recorded any Scheduled Castes population. The maximum number of villages i.e. 446 (19.88 per cent) falls in the second highest percentage range of Scheduled Castes population i.e. of 51-75 with the highest percentage of population (29.21). The highest range of Scheduled Castes population i.e. 76 and above is in 185 (8.25 per cent) villages with the percentage of population of 11.10. The lowest percentage (0.55) of Scheduled Castes population is recorded in the range of less than 5.

Table 16 : Proportion of Scheduled Tribes population to total population in Villages, 2011

Percentage range of Scheduled Tribes population to Total Population	Number of Villages	Percentage	Scheduled Tribes population	
			4	5
1	2	3	4	5
NIL	1018	45.39	0	0.00
Less than 5	510	22.74	13630	5.86
5 - 10	116	5.17	14506	6.23
11 - 20	192	8.56	42230	18.15
21 - 30	119	5.31	33922	14.58
31 - 40	70	3.12	26302	11.30
41 - 50	59	2.63	21546	9.26
51 - 75	64	2.85	36914	15.87
76 and above	95	4.24	43616	18.75
District : Birbhum (334)	2243	100.00	232666	100.00

The above Table shows that out of 2,243 inhabited villages there are 1,018 (45.39 per cent) villages in the district which have not recorded any Scheduled Tribes population. The highest number of villages (510) having Scheduled Tribes population are fall in the percentage range of less than 5. The Scheduled Tribes population inhabited in rural areas of the district is 2,32,666. The highest percentage (18.75) of Scheduled Tribes population is in the highest percentage range of 76 and above and the lowest percentage (5.86) for the same is found in percentage range of less than 5.

Table 17 : Number and percentage of Scheduled Castes and Scheduled Tribes population in Towns, 2011

Sr. No.	Name of town	Total Population	Total Scheduled Castes population	Total Scheduled Tribes population	Percentage of Scheduled Castes population to Total Population	Percentage of Scheduled Tribes population to Total Population
1	2	3	4	5	6	7
1	316075 - Barua Gopalpur (CT)	6614	1498	1470	22.65	22.23
2	316076 - Ambhua (CT)	10477	1319	946	12.59	9.03
3	316077 - Murarai (CT)	5770	332	7	5.75	0.12
4	316149 - Kashimnagar (CT)	9796	0	0	0.00	0.00
5	316504 - Bishnupur (CT)	8118	2367	51	29.16	0.63
6	316618 - Fatehpur (CT)	10176	3002	230	29.50	2.26
7	317006 - Rajnagar (CT)	13965	3573	65	25.59	0.47
8	317119 - Karidhya (CT)	10466	3602	71	34.42	0.68
9	317120 - Kalipur (CT)	4770	2601	34	54.53	0.71
10	317446 - Ahmadpur (CT)	9242	2182	21	23.61	0.23
11	317626 - Labhpur (CT)	5419	1117	33	20.61	0.61
12	317763 - Parota (CT)	5267	1203	9	22.84	0.17
13	317933 - Surul (CT)	12160	3466	1709	28.50	14.05
14	318067 - Ilambazar (CT)	7125	1582	179	22.20	2.51
15	801664 - Nalhati (M)	41534	7139	600	17.19	1.44
16	801665 - Rampurhat (M)	57833	13701	1127	23.69	1.95
17	801666 - Suri (M)	67864	12857	627	18.95	0.92
18	801667 - Sainthia (M)	44601	11515	361	25.82	0.81
19	801668 - Dubrajpur (M)	38041	8667	1078	22.78	2.83
20	801669 - Bolpur (M)	80210	17363	1200	21.65	1.50
District (Urban) : Birbhum - 334		449448	99086	9818	22.05	2.18

Table 17 represents the number and percentage of Scheduled Castes and Scheduled Tribes population in towns of the district. It is observed from the Table that the total population of all the towns of the district is 4,49,448 of which 99,086 (22.05 per cent) are Scheduled Castes and 9,818 (2.18 per cent) are Scheduled Tribes. In absolute

terms, the highest number of Scheduled Castes population is found in Bolpur Municipality with 17,363 and the lowest is in Murarai (CT) with 332. But, the highest percentage of Scheduled Castes population is recorded in Kalipur (CT) with 54.53 followed by Karidhya (CT) with 34.42 and Fatehpur (CT) with 29.50. In case of Scheduled Tribes population, Surul (CT) has maximum number of population (1,709) in absolute terms and the lowest is in Murarai (CT) (7). It is also observed from the Table that no Scheduled Castes and Scheduled Tribes population are reported by Kashimnagar (CT). The highest percentage of Scheduled Tribes population is found in Barua Gopalpur (CT) with 22.23 and the lowest is in Murarai (CT) with 0.12.

Table 18 : Sex Ratio among Scheduled Castes and Scheduled Tribes (Rural) in C.D. Blocks, 2011

Sr. No.	Name of C.D. Block	Scheduled Castes	Scheduled Tribes
		Sex Ratio	Sex Ratio
1	2	3	4
1	0096 - Murarai-I	938	1012
2	0097 - Murarai-II	947	980
3	0098 - Nalhati-I	937	1050
4	0099 - Nalhati-II	943	1148
5	0100 - Rampurhat-I	958	1062
6	0101 - Rampurhat-II	933	1030
7	0102 - Mayureswar-I	967	1030
8	0103 - Mayureswar-II	961	982
9	0104 - Mohammad Bazar	964	1028
10	0105 - Rajnagar	949	1051
11	0106 - Suri-I	958	1050
12	0107 - Suri-II	949	986
13	0108 - Sainthia	943	1021
14	0109 - Labpur	952	1040
15	0110 - Nanoor	957	1006
16	0111 - Bolpur Sriniketan	953	1016
17	0112 - Illambazar	955	993
18	0113 - Dubrajpur	958	971
19	0114 - Khoyrasol	942	1010
Total :		950	1023

Table 18 shows the sex ratio among Scheduled Castes and Scheduled Tribes population in rural areas only. It is observed from the Table that rural sex ratio of Scheduled Castes and Scheduled Tribes population of the district is 950 and 1,023 respectively. In case of Scheduled Castes population, among the 19 C.D. Blocks of the district, 10 C.D. Blocks have the higher sex ratio than that of district. The highest sex ratio of Scheduled Castes population is found in Mayureswar-I C.D. Block (967) followed by Mohammad Bazar C.D. Block (964) and Mayureswar-II C.D. Block (961). The lowest is observed in Rampurhat-II C.D. Block (933). Among the Scheduled Tribes population except 5 C.D. Blocks viz. Murarai-II C.D. Block, Mayureswar-II C.D. Block, Suri-II C.D. Block, Illambazar C.D. Block and Dubrajpur C.D. Block, all other C.D. Blocks of the district have sex ratio of more than 1000. The highest sex ratio of Scheduled Tribes population are recorded in Nalhati-II C.D. Block with 1,148 and for the same lowest is found in Dubrajpur C.D. Block (971).

Table 19 : Sex Ratio among Scheduled Castes and Scheduled Tribes in Towns, 2011

Sr. No.	Name of Town	Scheduled Castes	Scheduled Tribes
		Sex Ratio	Sex Ratio
1	2	3	4
1	316075 - Barua Gopalpur (CT)	979	976
2	316076 - Ambhua (CT)	954	1039
3	316077 - Murarai (CT)	834	2500
4	316149 - Kashimnagar (CT)	0	0
5	316504 - Bishnupur (CT)	943	1684
6	316618 - Fatehpur (CT)	1003	1323
7	317006 - Rajnagar (CT)	947	857
8	317119 - Karidhya (CT)	968	868
9	317120 - Kalipur (CT)	1027	1000
10	317446 - Ahmadpur (CT)	973	909
11	317626 - Labhpur (CT)	967	1200
12	317763 - Parota (CT)	998	3500

13	317933 - Surul (CT)	1000	1131
14	318067 - Ilambazar (CT)	975	1157
15	801664 - Nalhathi (M)	946	1027
16	801665 - Rampurhat (M)	979	1064
17	801666 - Suri (M)	970	929
18	801667 - Sainthia (M)	988	973
19	801668 - Dubrajpur (M)	986	1053
20	801669 - Bolpur (M)	987	1147
District (Urban) : Birbhum – 334		978	1060

Table 19 represents the sex ratio among Scheduled Castes and Scheduled Tribes in towns of Birbhum district in 2011 Census. The Table shows that district urban Scheduled Tribes sex ratio (1,060) is much higher than that of Scheduled Castes (978). Fatehpur (CT), Kalipur (CT) and Surul (CT) have more than or equal to 1000 sex ratio with 1,003,1,027 and 1,000 respectively among Scheduled Castes whereas among Scheduled Tribes except 7 urban units of the district all other units have more than or equal to 1000 sex ratio. Among the Scheduled Castes population 9 urban units and also among Scheduled Tribes population 9 urban units have the higher sex ratio than that of respective district average. Among the Scheduled Castes the highest and the lowest sex ratio is found in Kalipur (CT)(1,027) and Murarai (CT)(834) respectively while among Scheduled Tribes the highest and lowest sex ratio is recorded in Parota (CT) with 3,500 and Rajnagar (CT) with 857 respectively.

Table 20 : Number of Literates and Illiterates, Literacy Rate by Sex in Sub-districts, 2011

Sr. No.	Name of Sub-district	Total/ Rural/ Urban	Number of Literates and Illiterates									Gap in Male-Female Literacy Rate
			Number of Literates			Number of Illiterates			Literacy Rate			
			Persons	Males	Females	Persons	Males	Females	Persons	Males	Females	
1	2	3	4	5	6	7	8	9	10	11	12	13
1	02249 – Murarai-I	Total	89238	49620	39618	101564	47890	53674	55.67	60.47	50.65	9.82
		Rural	78189	43608	34581	89752	42233	47519	55.43	60.32	50.28	10.04
		Urban	11049	6012	5037	11812	5657	6155	57.50	61.50	53.35	8.15
2	02250 – Murarai-II	Total	109260	59886	49374	112773	53101	59672	58.28	62.80	53.60	9.20
		Rural	104183	57033	47150	108054	50849	57205	58.02	62.51	53.39	9.12
		Urban	5077	2853	2224	4719	2252	2467	64.15	69.20	58.67	10.53
3	02251 – Nalhathi-I	Total	133428	73413	60015	71390	31657	39733	75.48	80.90	69.78	11.12
		Rural	133428	73413	60015	71390	31657	39733	75.48	80.90	69.78	11.12
		Urban	0	0	0	0	0	0	0.00	0.00	0.00	0.00
4	02252 – Nalhathi-II	Total	78390	42792	35598	49395	22328	27067	71.67	76.84	66.32	10.52
		Rural	78390	42792	35598	49395	22328	27067	71.67	76.84	66.32	10.52
		Urban	0	0	0	0	0	0	0.00	0.00	0.00	0.00
5	02253 – Rampurhat-I	Total	119769	66596	53173	68666	29381	39285	73.29	80.12	66.21	13.91
		Rural	119769	66596	53173	68666	29381	39285	73.29	80.12	66.21	13.91
		Urban	0	0	0	0	0	0	0.00	0.00	0.00	0.00
6	02254 – Rampurhat-II	Total	114999	64642	50357	72824	31890	40934	70.77	77.41	63.74	13.67
		Rural	109280	61454	47826	70425	30944	39481	70.41	77.02	63.41	13.61
		Urban	5719	3188	2531	2399	946	1453	78.40	85.72	70.78	14.94
7	02255 – Mayureswar-I	Total	99993	56064	43929	59789	25401	34388	71.52	78.59	64.15	14.44
		Rural	92701	52081	40620	56905	24191	32714	70.90	78.05	63.44	14.61
		Urban	7292	3983	3309	2884	1210	1674	80.43	86.34	74.31	12.03
8	02256 – Mayureswar-II	Total	79749	45028	34721	47912	20345	27567	70.89	78.12	63.31	14.81
		Rural	79749	45028	34721	47912	20345	27567	70.89	78.12	63.31	14.81
		Urban	0	0	0	0	0	0	0.00	0.00	0.00	0.00
9	02257 – Mohammad Bazar	Total	92045	51892	40153	72525	31698	40827	65.18	72.26	57.85	14.41
		Rural	92045	51892	40153	72525	31698	40827	65.18	72.26	57.85	14.41
		Urban	0	0	0	0	0	0	0.00	0.00	0.00	0.00
10	02258 – Rajnagar	Total	46355	26556	19799	31624	13249	18375	68.10	76.45	59.40	17.05
		Rural	37510	21598	15912	26504	11034	15470	67.13	75.89	58.05	17.84
		Urban	8845	4958	3887	5120	2215	2905	72.54	79.02	65.66	13.36
11	02259 – Suri-I	Total	71173	39659	31514	40204	17193	23011	72.69	79.34	65.75	13.59
		Rural	59951	33546	26405	36190	15547	20643	71.16	77.93	64.08	13.85
		Urban	11222	6113	5109	4014	1646	2368	82.13	88.11	75.96	12.15
12	02260 – Suri-II	Total	55765	31177	24588	31640	13744	17896	72.75	79.12	66.00	13.12
		Rural	55765	31177	24588	31640	13744	17896	72.75	79.12	66.00	13.12
		Urban	0	0	0	0	0	0	0.00	0.00	0.00	0.00
13	02261 – Sainthia	Total	124849	69920	54929	70500	30221	40279	72.32	78.94	65.35	13.59
		Rural	118127	66300	51827	67980	29144	38836	71.87	78.60	64.78	13.82
		Urban	6722	3620	3102	2520	1077	1443	81.25	85.78	76.54	9.24

14	02262 – Labpur	Total	126842	70914	55928	75059	32863	42196	71.20	77.32	64.70	12.62
		Rural	122649	68648	54001	73833	32367	41466	70.82	76.98	64.29	12.69
		Urban	4193	2266	1927	1226	496	730	84.26	89.35	78.98	10.37
15	02263 – Nanoor	Total	133769	74095	59674	84885	38090	46795	69.45	74.87	63.72	11.15
		Rural	129621	71880	57741	83766	37615	46151	69.01	74.48	63.23	11.25
		Urban	4148	2215	1933	1119	475	644	86.78	90.37	83.00	7.37
16	02264 – Bolpur Sriniketan	Total	126779	70323	56456	75774	32399	43375	70.67	77.29	63.86	13.43
		Rural	118044	65689	52355	72349	31034	41315	70.10	76.77	63.21	13.56
		Urban	8735	4634	4101	3425	1365	2060	79.45	85.48	73.59	11.89
17	02265 – Illambazar	Total	109023	60663	48360	59686	26025	33661	74.27	80.40	67.78	12.62
		Rural	103777	57838	45939	57807	25218	32589	73.89	80.10	67.31	12.79
		Urban	5246	2825	2421	1879	807	1072	82.67	87.11	78.02	9.09
18	02266 – Dubrajpur	Total	107340	61460	45880	74097	31496	42601	68.26	76.12	59.96	16.16
		Rural	107340	61460	45880	74097	31496	42601	68.26	76.12	59.96	16.16
		Urban	0	0	0	0	0	0	0.00	0.00	0.00	0.00
19	02267 – Khoyrasol	Total	91848	53628	38220	61400	25490	35910	68.75	77.77	59.13	18.64
		Rural	91848	53628	38220	61400	25490	35910	68.75	77.77	59.13	18.64
		Urban	0	0	0	0	0	0	0.00	0.00	0.00	0.00
20	99999 – Area not under any Sub-district	Total	247833	133153	114680	82250	34978	47272	83.31	88.06	78.40	9.66
		Rural	0	0	0	0	0	0	0.00	0.00	0.00	0.00
		Urban	247833	133153	114680	82250	34978	47272	83.31	88.06	78.40	9.66
District : Birbhum (334)		Total	2158447	1201481	956966	1343957	589439	754518	70.68	76.92	64.14	12.78
		Rural	1832366	1025661	806705	1220590	536315	684275	69.10	75.56	62.33	13.23
		Urban	326081	175820	150261	123367	53124	70243	81.07	85.97	76.01	9.96

Table 20 above depicts the distribution of number of literates, illiterates, literacy rate and the gap between the male- female literacy rate at the Sub-district level i.e. for all C.D. Blocks and all Statutory Towns (Area not under any sub-district) in the district of Birbhum. The district comprises of 19 C.D. Blocks and out of which 11 are having urban population in their constituents Census Towns (CTs). The total literacy rate of the district is 70.68 with a male-female literacy rate gap of 12.78. The male and female literacy rates in the district are 76.92 and 64.14 respectively. The Table also shows a significant variation in rural and urban literacy rate in the district. The urban literacy rate is 81.07 while the rural is 69.10 only. The male-female literacy rate gap in the rural areas (13.23) is higher than that of urban area (9.96). Out of 19 C.D. Blocks in the district, the highest literacy rate is recorded in Nalhati-I C.D. Block with 75.48 and the lowest is in Murarai-I C.D. Block with 55.67. The highest male and female literacy rate is recorded in Nalhati-I C.D. Block with 80.90 and 69.78 respectively and the lowest male (60.47) and female (50.65) literacy rate is recorded in Murarai-I C.D. Block. The highest male-female literacy rate gap is recorded in Khoyrasol C.D. Block with 18.64 and for the same lowest is found in Murarai-II C.D. Block with 9.20. The literate population (2,47,833) of area not under any Sub-district of the above Table is the urban literate population of the six Statutory Towns of the district and the literacy rate for the same is 83.31 of which for male it is 88.06 and for female it is 78.40.

Table 21 : Number of Literates and Illiterates, Literacy Rate by Sex in CD Blocks (Rural), 2011

Sr. No.	Name of C.D. Block	Number of Literates and Illiterates									Gap in Male-Female Literacy Rate
		Number of Literates			Number of Illiterates			Literacy Rate			
1	2	3	4	5	6	7	8	9	10	11	12
1	0096 - Murarai-I	78189	43608	34581	89752	42233	47519	55.43	60.32	50.28	10.04
2	0097 - Murarai-II	104183	57033	47150	108054	50849	57205	58.02	62.51	53.39	9.12
3	0098 - Nalhati-I	133428	73413	60015	71390	31657	39733	75.48	80.90	69.78	11.12
4	0099 - Nalhati-II	78390	42792	35598	49395	22328	27067	71.67	76.84	66.32	10.52
5	0100 - Rampurhat-I	119769	66596	53173	68666	29381	39285	73.29	80.12	66.21	13.91
6	0101 - Rampurhat-II	109280	61454	47826	70425	30944	39481	70.41	77.02	63.41	13.61
7	0102 - Mayureswar-I	92701	52081	40620	56905	24191	32714	70.90	78.05	63.44	14.61
8	0103 - Mayureswar-II	79749	45028	34721	47912	20345	27567	70.89	78.12	63.31	14.81
9	0104 - Mohammad Bazar	92045	51892	40153	72525	31698	40827	65.18	72.26	57.85	14.41
10	0105 - Rajnagar	37510	21598	15912	26504	11034	15470	67.13	75.89	58.05	17.84
11	0106 - Suri-I	59951	33546	26405	36190	15547	20643	71.16	77.93	64.08	13.85
12	0107 - Suri-II	55765	31177	24588	31640	13744	17896	72.75	79.12	66.00	13.12
13	0108 - Sainthia	118127	66300	51827	67980	29144	38836	71.87	78.60	64.78	13.82
14	0109 - Labpur	122649	68648	54001	73833	32367	41466	70.82	76.98	64.29	12.69
15	0110 - Nanoor	129621	71880	57741	83766	37615	46151	69.01	74.48	63.23	11.25

16	0111 - Bolpur Sriniketan	118044	65689	52355	72349	31034	41315	70.10	76.77	63.21	13.56
17	0112 - Ilambazar	103777	57838	45939	57807	25218	32589	73.89	80.10	67.31	12.79
18	0113 - Dubrajpur	107340	61460	45880	74097	31496	42601	68.26	76.12	59.96	16.16
19	0114 - Khoyrasol	91848	53628	38220	61400	25490	35910	68.75	77.77	59.13	18.64
Total :		1832366	1025661	806705	1220590	536315	684275	69.10	75.56	62.33	13.23

Table 21 shows the distribution of total number of literates, illiterates, literacy rate and gap in male-female literacy rate in the C.D. Block only. It is quite similar to the previous Table 20 with an exception of exclusion of urban population. The overall literacy rate in the 19 C.D. Blocks of the district is 69.10. The male and female literacy rates among the rural inhabitants of the district are 75.56 and 62.33 respectively. The gap in male-female literacy rate in rural part of the district is 13.23. It is to be noticed that out of 19 C.D. Blocks in the district 12 C.D. Blocks have recorded higher literacy rate than that of district. The highest total, male and female literacy rate in the district is found in Nalhati-I C.D. Block with 75.48, 80.90 and 69.78 respectively and Murarai-I C.D. Block has registered the lowest for the same with 55.43, 60.32 and 50.28 respectively. The highest (18.64) and the lowest (9.12) gap in male-female literacy rate is observed in Khoyrasol C.D. Block and Murarai-II C.D. Block respectively.

Table 22 : Distribution of Villages by Literacy Rate Range, 2011

Range of Literacy Rate for Villages	Number of Inhabited Villages	Percentage distribution of Villages	Population	Percentage distribution of Population
1	2	3	4	5
0	0	0.00	0	0.00
1 - 10	1	0.04	86	0.00
11 - 20	2	0.09	919	0.03
21 - 30	10	0.45	2408	0.08
31 - 40	31	1.38	15414	0.50
41 - 50	100	4.46	151814	4.97
51 - 60	263	11.73	350156	11.47
61 - 70	668	29.78	1074971	35.21
71 - 80	793	35.35	1146815	37.56
81 - 90	326	14.53	292903	9.59
91 - 99	42	1.87	16976	0.56
100	7	0.31	494	0.02
District : Birbhum (334)	2243	100.00	3052956	100.00

Literacy Rate for District : 69.10

Table 22 reflects the distribution of villages in the Birbhum district by range of literacy rate. The highest number of villages (793) falls in the literacy rate of range 71-80 covering a population of 37.56 per cent. This trend is found to be declining in the range of literacy rate of 61-70 and also in the succeeding ranges viz. 81-90, 91-99 etc., where the values of the other variables are also declining. It is to be noticed that none of the village of the district are illiterate whereas 7 number of villages with 494 population are cent percent literate.

Table 23 : Number of Literates and Illiterates, Literacy Rate by Sex in Towns, 2011

Sr. No.	Name of Town	Number of Literates and Illiterates						Literacy Rate			Gap in Male-Female Literacy Rate
		Number of Literates			Number of Illiterates			Persons	Males	Females	
		Persons	Males	Females	Persons	Males	Females				
1	2	3	4	5	6	7	8	9	10	11	12
1	316075 - Barua Gopalpur (CT)	2597	1514	1083	4017	1879	2138	47.42	54.21	40.35	13.86
2	316076 - Ambhua (CT)	5006	2646	2360	5471	2654	2817	57.43	60.08	54.72	5.36
3	316077 - Murarai (CT)	3446	1852	1594	2324	1124	1200	68.60	71.84	65.19	6.65
4	316149 - Kashimnagar (CT)	5077	2853	2224	4719	2252	2467	64.15	69.20	58.67	10.53
5	316504 - Bishnupur (CT)	5719	3188	2531	2399	946	1453	78.40	85.72	70.78	14.94
6	316618 - Fatehpur (CT)	7292	3983	3309	2884	1210	1674	80.43	86.34	74.31	12.03
7	317006 - Rajnagar (CT)	8845	4958	3887	5120	2215	2905	72.54	79.02	65.66	13.36
8	317119 - Karidhya (CT)	8005	4305	3700	2461	1020	1441	84.91	89.99	79.67	10.32
9	317120 - Kalipur (CT)	3217	1808	1409	1553	626	927	75.94	83.94	67.68	16.26
10	317446 - Ahmadpur (CT)	6722	3620	3102	2520	1077	1443	81.25	85.78	76.54	9.24
11	317626 - Labhpur (CT)	4193	2266	1927	1226	496	730	84.26	89.35	78.98	10.37
12	317763 - Parota (CT)	4148	2215	1933	1119	475	644	86.78	90.37	83.00	7.37
13	317933 - Surul (CT)	8735	4634	4101	3425	1365	2060	79.45	85.48	73.59	11.89
14	318067 - Ilambazar (CT)	5246	2825	2421	1879	807	1072	82.67	87.11	78.02	9.09

15	801664 - Nalhathi (M)	29459	15962	13497	12075	5313	6762	80.89	85.45	76.08	9.37
16	801665 - Rampurhat (M)	44709	24058	20651	13124	5553	7571	85.71	90.36	80.86	9.50
17	801666 - Suri (M)	53845	28633	25212	14019	5946	8073	86.95	90.83	82.92	7.91
18	801667 - Sainthia (M)	31872	17327	14545	12729	5529	7200	79.50	84.70	74.08	10.62
19	801668 - Dubrajpur (M)	24292	13492	10800	13749	5850	7899	72.47	79.35	65.40	13.95
20	801669 - Bolpur (M)	63656	33681	29975	16554	6787	9767	86.77	91.25	82.24	9.01
District (Urban) : Birbhum (334)		326081	175820	150261	123367	53124	70243	81.07	85.97	76.01	9.96

Table 23 gives the distribution of number of literates, illiterates, literacy rate and gap in male-female literacy rate of all towns of the district. The average urban literacy rate in the district is 81.07. Male literacy rate (85.97) dominates over the female literacy rate (76.01). The average gap in male-female literacy rate of the district is 9.96 only in urban areas. The highest literacy rate is recorded in the Suri Municipality (86.95) and the lowest is in Barua Gopalpur (CT) (47.42). Sex wise literacy rates shows Bolpur Municipality occupy the top position in Birbhum district in case of male literacy rate (91.25) and for female literacy rate (83.00) it is found in Parota (CT). Barua Gopalpur (CT) has recorded the both lowest male (54.21) and female (40.35) literacy rate in the urban areas of the district. The highest male-female literacy rate gap is found in Kalipur (CT) (16.26) while the lowest is observed in the Ambhua (CT) (5.36).

Table 24 : Number of Scheduled Castes Literates and Illiterates, Literacy Rate by Sex in C.D. Blocks (Rural), 2011

Sr. No.	Name of C.D. Block	Number of Literates and Illiterates						Literacy Rate			Gap in Male-Female Literacy Rate
		Number of Literates			Number of Illiterates			Persons	Males	Females	
		Persons	Males	Females	Persons	Males	Females				
1	2	3	4	5	6	7	8	9	10	11	12
1	0096 - Murarai-I	15915	9499	6416	27868	13092	14776	43.37	49.9	36.34	13.56
2	0097 - Murarai-II	15955	9332	6623	24096	11243	12853	47.16	53.53	40.38	13.15
3	0098 - Nalhathi-I	44505	25503	19002	29263	12573	16690	69.87	77.34	61.84	15.50
4	0099 - Nalhathi-II	14679	8597	6082	12493	5391	7102	62.51	71.01	53.46	17.55
5	0100 - Rampurhat-I	34125	19572	14553	26103	11193	14910	65.79	73.93	57.30	16.63
6	0101 - Rampurhat-II	29246	17600	11646	27967	11993	15974	59.82	69.41	49.48	19.93
7	0102 - Mayureswar-I	27865	16178	11687	23568	9974	13594	62.54	71.2	53.53	17.67
8	0103 - Mayureswar-II	20369	12033	8336	18791	7936	10855	59.84	69.29	49.99	19.30
9	0104 - Mohammad Bazar	21671	12639	9032	22143	9669	12474	57.77	66.13	49.08	17.05
10	0105 - Rajnagar	11512	6919	4593	12141	5220	6921	56.84	66.42	46.7	19.72
11	0106 - Suri-I	17617	10336	7281	16205	6940	9265	59.88	68.8	50.58	18.22
12	0107 - Suri-II	15659	9137	6522	12990	5559	7431	62.90	71.48	53.83	17.65
13	0108 - Sainthia	35179	20580	14599	31498	13738	17760	60.40	68.71	51.60	17.11
14	0109 - Labpur	30288	17776	12512	30244	13232	17012	57.52	65.79	48.8	16.99
15	0110 - Nanoor	32971	19341	13630	36979	16403	20576	54.24	62.21	45.90	16.31
16	0111 - Bolpur Sriniketan	32066	18639	13427	26428	11315	15113	62.33	70.70	53.53	17.17
17	0112 - Illambazar	20086	11821	8265	18198	7762	10436	60.34	69.25	50.96	18.29
18	0113 - Dubrajpur	28188	17243	10945	34707	14874	19833	52.47	62.72	41.72	21.00
19	0114 - Khoyrasol	24176	15084	9092	30300	12965	17335	52.07	63.22	40.28	22.94
Total :		472072	277829	194243	461982	201072	260910	58.59	67.17	49.54	17.63

The above Table shows that literacy rate of the Scheduled Castes population in the C.D. Blocks of the district is 58.59. Sex wise analysis of Scheduled Castes population in rural areas of the district reveals that the literacy rate of the males (67.17) dominates over the female literacy rate (49.54). The male-female literacy gap in the rural population is quite noticeable (17.63). The highest literacy rate among the Scheduled Castes population is recorded in Nalhathi-I C.D. Block (69.87) and the lowest is in Murarai-I C.D. Block (43.37). There are 11 C.D. Blocks in the district where literacy rate has crossed the district one. A sex-wise analysis also shows that the highest Scheduled Castes male literacy rate is found in Nalhathi-I C.D. Block (77.34) and lowest Scheduled Castes male literacy rate is recorded in Murarai-I C.D. Block with 49.90. The highest Scheduled Castes female literacy rate of 61.84 is also found in Nalhathi-I C.D. Block while the lowest is in Murarai-I C.D. Block (36.34). The highest gap in male-female literacy rate is recorded as 22.94 in Khoyrasol C.D. Block and the lowest for the same is found in Murarai-II C.D. Block with 13.15.

Table 25 : Distribution of Villages by Literacy Rate Range for Scheduled Castes population (Rural), 2011

Range of Literacy Rate for villages	Number of inhabited villages having Scheduled Castes	Percentage distribution of villages	Scheduled Castes population	Percentage distribution of population
0	5	0.25	10	0.00
1 - 10	3	0.15	84	0.01
11 - 20	14	0.69	3450	0.37
21 - 30	50	2.45	17941	1.92
31 - 40	133	6.53	58866	6.30
41 - 50	340	16.69	153109	16.39
51 - 60	533	26.17	277478	29.71
61 - 70	531	26.07	272585	29.18
71 - 80	280	13.75	111293	11.92
81 - 90	105	5.15	35084	3.76
91 - 99	26	1.28	4008	0.43
100	17	0.83	146	0.02
Total :	2037	100.00	934054	100.00

District Scheduled Castes Literacy Rate : 58.59

Table 25 represents the distribution of villages in the district by range of literacy rate among the Scheduled Castes population for rural areas only. The range of literacy rate has been distributed in 12 categories. It is clear from the above Table that the Scheduled Castes population of 9,34,054 in the district is spread over 2,037 villages. The highest number of Scheduled Castes population 2,77,478 covering 29.71 per cent of the total Scheduled Castes population inhabited in the rural areas of the district is distributed in 533 villages (26.17 per cent) falling in the range of literacy rate 51-60 followed by 29.18 per cent Scheduled Castes population (2,72,585) are settled in 531 villages (26.07 per cent) with a range of literacy rate of 61-70. In the range of literacy rate of 41-50, there are 1,53,109 Scheduled Castes population spread over 340 villages covering 16.69 per cent of the total Scheduled Castes inhabited villages. There are 10 Scheduled Castes population distributed in 5 villages of the district are illiterate. It is also observed that there are 17 villages in the district with Scheduled Castes population of 146 having cent percent literacy rate.

Table 26 : Number of Scheduled Castes Literates and Illiterates, Literacy Rate by Sex in Towns, 2011

Sr. No.	Name of Town	Number of Literates and Illiterates						Literacy Rate			Gap in Male-Female Literacy Rate
		Number of Literates			Number of Illiterates			Persons	Males	Females	
		Persons	Males	Females	Persons	Males	Females				
1	2	3	4	5	6	7	8	9	10	11	12
1	316075 - Barua Gopalpur (CT)	538	317	221	960	440	520	43.74	51.88	35.70	16.18
2	316076 - Ambhua (CT)	651	370	281	668	305	363	58.86	65.37	52.04	13.33
3	316077 - Murarai (CT)	203	118	85	129	63	66	70.24	76.62	62.96	13.66
4	316504 - Bishnupur (CT)	1335	781	554	1032	437	595	64.09	73.40	54.37	19.03
5	316618 - Fatehpur (CT)	1479	866	613	1523	633	890	57.35	67.60	47.23	20.37
6	317006 - Rajnagar (CT)	1839	1084	755	1734	751	983	59.00	67.45	50.00	17.45
7	317119 - Karidhya (CT)	2133	1231	902	1469	599	870	67.93	77.62	58.04	19.58
8	317120 - Kalipur (CT)	1351	787	564	1250	496	754	60.61	71.81	49.78	22.03
9	317446 - Ahmadpur (CT)	1310	734	576	872	372	500	68.98	76.06	61.67	14.39
10	317626 - Labhpur (CT)	684	389	295	433	179	254	67.46	75.53	59.12	16.41
11	317763 - Parota (CT)	682	386	296	521	216	305	64.16	72.56	55.74	16.82
12	317933 - Surul (CT)	1945	1100	845	1521	633	888	62.90	71.61	54.31	17.30
13	318067 - Ilambazar (CT)	990	539	451	592	262	330	71.22	77.00	65.36	11.64
14	801664 - Nalhati (M)	4466	2514	1952	2673	1155	1518	71.52	78.51	64.17	14.34
15	801665 - Rampurhat (M)	9407	5237	4170	4294	1687	2607	76.65	84.67	68.51	16.16
16	801666 - Suri (M)	8693	4923	3770	4164	1604	2560	75.06	83.67	66.16	17.51
17	801667 - Sainthia (M)	5718	3273	2445	5797	2518	3279	56.87	65.33	48.46	16.87
18	801668 - Dubrajpur (M)	3799	2296	1503	4868	2068	2800	50.83	61.42	40.23	21.19
19	801669 - Bolpur (M)	11415	6384	5031	5948	2353	3595	73.24	81.65	64.78	16.87
District : Birbhum (334)		58638	33329	25309	40448	16771	23677	67.06	75.66	58.33	17.33

Table 26 above shows the distribution of Scheduled Castes literates, illiterates, literacy rate by sex and gap in male-female literacy rate of towns in the district. The towns include six Municipalities and thirteen Census Towns. The average urban literacy rate of

Scheduled Castes population is 67.06 in which males (75.66) dominates over the females (58.33). The gap in male-female literacy rate is 17.33. The highest Scheduled Castes literacy rate (76.65) is observed in Rampurhat Municipality while lowest is recorded in Barua Gopalpur (CT) with 43.74. A sex wise analysis also shows that the highest Scheduled Castes male literacy rate and female literacy rate is recorded in Rampurhat Municipality with 84.67 and 68.51 respectively. Similarly the lowest Scheduled Castes male literacy rate (51.88) and female literacy rate (35.70) found in Barua Gopalpur (CT). The highest and the lowest gap in male-female Scheduled Castes literacy rate is noticed in Kalipur (CT) (22.03) and Ilambazar (CT) (11.64) respectively.

Table 27 : Number and percentage of Scheduled Tribes Literates and Illiterates by Sex in C.D. Blocks (Rural), 2011

Sr. No.	Name of C.D. Block	Number of Literates and Illiterates									Gap in Male-Female Literacy Rate
		Number of Literates			Number of Illiterates			Literacy Rate			
		Persons	Males	Females	Persons	Males	Females	Persons	Males	Females	
1	2	3	4	5	6	7	8	9	10	11	12
1	0096 - Murarai-I	1572	984	588	4713	2139	2574	30.75	39.11	22.65	16.46
2	0097 - Murarai-II	351	206	145	843	397	446	35.74	40.55	30.59	9.96
3	0098 - Nalhati-I	5465	3110	2355	4754	1875	2879	62.95	74.08	52.53	21.55
4	0099 - Nalhati-II	261	142	119	261	101	160	58.52	68.27	50.00	18.27
5	0100 - Rampurhat-I	10154	6102	4052	15661	6418	9243	46.92	58.63	36.07	22.56
6	0101 - Rampurhat-II	384	217	167	633	284	349	46.83	54.94	39.29	15.65
7	0102 - Mayureswar-I	3658	2182	1476	6804	2972	3832	41.24	49.81	32.89	16.92
8	0103 - Mayureswar-II	3282	2069	1213	5808	2517	3291	42.39	52.88	31.68	21.20
9	0104 - Mohammad Bazar	11011	6714	4297	20141	8644	11497	42.07	52.18	32.29	19.89
10	0105 - Rajnagar	4992	2939	2053	7400	3103	4297	47.46	57.90	37.73	20.17
11	0106 - Suri-I	4124	2355	1769	5608	2393	3215	49.81	58.35	41.69	16.66
12	0107 - Suri-II	4816	2875	1941	6866	3007	3859	47.83	57.04	38.60	18.44
13	0108 - Sainthia	10377	6280	4097	13621	5594	8027	50.25	61.29	39.38	21.91
14	0109 - Labpur	4014	2396	1618	5460	2248	3212	49.51	59.87	39.41	20.46
15	0110 - Nanoor	1663	1017	646	3549	1581	1968	37.74	46.04	29.39	16.65
16	0111 - Bolpur Sriniketan	16458	9736	6722	20448	8575	11873	51.41	61.36	41.63	19.73
17	0112 - Ilambazar	6532	3947	2585	8376	3535	4841	51.26	61.85	40.64	21.21
18	0113 - Dubrajpur	3619	2269	1350	6247	2736	3511	43.47	53.62	32.98	20.64
19	0114 - Khoyrasol	1059	652	407	1681	711	970	46.00	56.21	35.64	20.57
Total :		93792	56192	37600	138874	58830	80044	47.40	57.55	37.51	20.04

Table 27 above gives the literacy status of Scheduled Tribes population in the rural areas of Birbhum district. The number of literates, illiterates, literacy rate by sex and their male-female literacy rate gap in rural areas (C.D. Blocks) are also shown separately in the Table. The average Scheduled Tribes literacy rate in the district is 47.40 with a male literacy rate and female literacy rate of 57.55 and 37.51 respectively. The average gap in male-female literacy rate of Scheduled Tribes in the district is given as 20.04. Rural unit wise data shows that the highest Scheduled Tribes literacy rate is found in Nalhati-I C.D. Block with 62.95 and the lowest in Murarai-I C.D. Block with 30.75. Sex wise analysis of literacy rate also reflects the same picture. The highest male and female literacy rate among Scheduled Tribes is found in Nalhati-I C.D. Block with 74.08 and 52.53 respectively. Likewise Murarai-I C.D. Block, among Scheduled Tribes recorded both lowest male literacy rate (39.11) and female literacy rate (22.65). The highest male-female literacy rate gap is found in Rampurhat-I C.D. Block with 22.56 and the lowest in Murarai-II C.D. Block with 9.96.

Table 28 : Distribution of Villages by Literacy Rate Range for Scheduled Tribes population (Rural), 2011

Range of Literacy Rate for villages	Number of inhabited villages having Scheduled Tribes	Percentage distribution of villages	Scheduled Tribes population	Percentage distribution of population
1	2	3	4	5
0	78	6.37	134	0.06
1 - 10	4	0.33	780	0.34
11 - 20	31	2.53	4259	1.83
21 - 30	104	8.49	16114	6.93
31 - 40	208	16.98	50890	21.87
41 - 50	248	20.24	74389	31.97
51 - 60	200	16.33	51272	22.04
61 - 70	135	11.02	24022	10.32

71 - 80	77	6.29	8776	3.77
81 - 90	21	1.71	1448	0.62
91 - 99	5	0.41	128	0.06
100	114	9.31	454	0.20
District : Birbhum (334)	1225	100.00	232666	100.00

Literacy Rate for District : 47.40

The above Table shows the distribution of villages in the district by range of literacy rate, number and percentage of villages having Scheduled Tribes population and number and percentage of Scheduled Tribes population. It reveals from the Table that Scheduled Tribes population of 2,32,666 in the district is distributed over 1,225 villages. Range of literacy rate has been distributed into 12 categories as in case of General population and Scheduled Castes population. The highest number of Scheduled Tribes population 74,389 covering 31.97 per cent of the total Scheduled Tribes population of the district distributed of 248 villages (20.24 per cent) fall in the range of literacy rate of 41-50. The second highest number of Scheduled Tribes population (51,272) with 22.04 per cent spread over 200 (16.33 per cent) villages with a range of literacy rate of 51-60. In the range of literacy rate of 31-40, there are 50,890 Scheduled Tribes population settled in 208 villages covering 16.98 per cent of the Scheduled Tribes inhabited villages. It is seen from the Table that 134 (0.06 per cent) Scheduled Tribes populations spread over 78 villages of the district are illiterate. It is also observed that there are 454 Scheduled Tribes population, constitutes 0.20 per cent of the total Scheduled Tribes achieved 100 literacy rate living across 114 villages.

Table 29 : Number and percentage of Scheduled Tribes Literates and Illiterates by Sex in Towns, 2011

Sr. No.	Name of Town	Number of Literates and Illiterates									Gap in Male-Female Literacy Rate
		Number of Literates			Number of Illiterates			Literacy rate			
		Persons	Males	Females	Persons	Males	Females	Persons	Males	Females	
1	2	3	4	5	6	7	8	9	10	11	12
1	316075 - Barua Gopalpur (CT)	507	315	192	963	429	534	41.39	51.22	31.48	19.74
2	316076 - Ambhua (CT)	196	118	78	750	346	404	25.36	31.13	19.80	11.33
3	316077 - Murarai (CT)	6	2	4	1	0	1	100.00	100.00	100.00	0.00
4	316504 - Bishnupur (CT)	36	17	19	15	2	13	78.26	94.44	67.86	26.58
5	316618 - Fatehpur (CT)	95	53	42	135	46	89	48.97	63.86	37.84	26.02
6	317006 - Rajnagar (CT)	33	21	12	32	14	18	61.11	72.41	48.00	24.41
7	317119 - Karidhya (CT)	63	36	27	8	2	6	92.65	97.30	87.10	10.20
8	317120 - Kalipur (CT)	28	15	13	6	2	4	93.33	100.00	86.67	13.33
9	317446 - Ahmadpur (CT)	14	9	5	7	2	5	73.68	81.82	62.50	19.32
10	317626 - Labhpur (CT)	2	1	1	31	14	17	7.41	7.69	7.14	0.55
11	317763 - Parota (CT)	1	1	0	8	1	7	12.50	50.00	0.00	50.00
12	317933 - Surul (CT)	846	487	359	863	315	548	56.44	69.67	44.88	24.79
13	318067 - Ilambazar (CT)	73	43	30	106	40	66	46.50	57.33	36.59	20.74
14	801664 - Nalhathi (M)	294	170	124	306	126	180	59.04	68.00	50.00	18.00
15	801665 - Rampurhat (M)	587	310	277	540	236	304	59.47	65.40	54.00	11.40
16	801666 - Suri (M)	367	204	163	260	121	139	65.54	69.62	61.05	8.57
17	801667 - Sainthia (M)	143	85	58	218	98	120	45.54	52.80	37.91	14.89
18	801668 - Dubrajpur (M)	292	172	120	786	353	433	32.05	39.00	25.53	13.47
19	801669 - Bolpur (M)	582	310	272	618	249	369	55.91	64.18	48.75	15.43
District (Urban) : Birbhum (334)		4165	2369	1796	5653	2396	3257	49.48	58.06	41.41	16.65

Table 29 gives detailed information pertaining to literacy with regard to the Scheduled Tribes population of the urban units of the district. The average Scheduled Tribes literacy rate in the urban areas of the district is 49.48 with a male and female literacy rate of 58.06 and 41.41 respectively. The highest literacy rate is recorded in Murarai(CT) with 100 and the lowest for the same is found in Labhpur (CT) with 7.41. The highest male literacy rate with 100 is reported each from Murarai (CT) and Kalipur (CT) and cent percent female literacy rate is reported from Murarai (CT) only. The lowest male (7.69) and female (7.14) literacy rate is recorded in Labhpur (CT). The average gap in male-female literacy rate is 16.65 at the urban units of the district. The highest gap in male-female literacy rate is 50.00 in Parota (CT) and the lowest is in Labhpur (CT) with 0.55.

Table 30 : Number and percentage of Main workers, Marginal workers and Non-workers by Sex in Sub-districts, 2011

Sr. No.	Name of Sub-district	Persons/ Males/ Females	Total population	Main workers		Marginal workers		Total workers (main and marginal workers)		Non-workers	
				Number	Percentage	Number	Percentage	Number	Percentage	Number	Percentage
1	2	3	4	5	6	7	8	9	10	11	12
1	02249 – Murarai-I	Persons	190802	50134	26.28	15889	8.33	66023	34.60	124779	65.40
		Males	97510	43473	44.58	8488	8.70	51961	53.29	45549	46.71
		Females	93292	6661	7.14	7401	7.93	14062	15.07	79230	84.93
2	02250 – Murarai-II	Persons	222033	55956	25.20	22623	10.19	78579	35.39	143454	64.61
		Males	112987	48172	42.63	14181	12.55	62353	55.19	50634	44.81
		Females	109046	7784	7.14	8442	7.74	16226	14.88	92820	85.12
3	02251 – Nalhati-I	Persons	204818	50158	24.49	22465	10.97	72623	35.46	132195	64.54
		Males	105070	44042	41.92	15117	14.39	59159	56.30	45911	43.70
		Females	99748	6116	6.13	7348	7.37	13464	13.50	86284	86.50
4	02252 – Nalhati-II	Persons	127785	32170	25.18	13537	10.59	45707	35.77	82078	64.23
		Males	65120	28870	44.33	7663	11.77	36533	56.10	28587	43.90
		Females	62665	3300	5.27	5874	9.37	9174	14.64	53491	85.36
5	02253 – Rampurhat-I	Persons	188435	54862	29.11	20539	10.90	75401	40.01	113034	59.99
		Males	95977	45657	47.57	10010	10.43	55667	58.00	40310	42.00
		Females	92458	9205	9.96	10529	11.39	19734	21.34	72724	78.66
6	02254 – Rampurhat-II	Persons	187823	43704	23.27	21086	11.23	64790	34.50	123033	65.50
		Males	96532	40405	41.86	14548	15.07	54953	56.93	41579	43.07
		Females	91291	3299	3.61	6538	7.16	9837	10.78	81454	89.22
7	02255 – Mayureswar-I	Persons	159782	40130	25.12	23780	14.88	63910	40.00	95872	60.00
		Males	81465	33760	41.44	13729	16.85	47489	58.29	33976	41.71
		Females	78317	6370	8.13	10051	12.83	16421	20.97	61896	79.03
8	02256 – Mayureswar-II	Persons	127661	39053	30.59	20460	16.03	59513	46.62	68148	53.38
		Males	65373	33786	51.68	8064	12.34	41850	64.02	23523	35.98
		Females	62288	5267	8.46	12396	19.90	17663	28.36	44625	71.64
9	02257 – Mohammad Bazar	Persons	164570	38806	23.58	24010	14.59	62816	38.17	101754	61.83
		Males	83590	32883	39.34	13598	16.27	46481	55.61	37109	44.39
		Females	80980	5923	7.31	10412	12.86	16335	20.17	64645	79.83
10	02258 – Rajnagar	Persons	77979	19862	25.47	14370	18.43	34232	43.90	43747	56.10
		Males	39805	16515	41.49	6963	17.49	23478	58.98	16327	41.02
		Females	38174	3347	8.77	7407	19.40	10754	28.17	27420	71.83
11	02259 – Suri-I	Persons	111377	29819	26.77	13645	12.25	43464	39.02	67913	60.98
		Males	56852	25193	44.31	6884	12.11	32077	56.42	24775	43.58
		Females	54525	4626	8.48	6761	12.40	11387	20.88	43138	79.12
12	02260 – Suri-II	Persons	87405	20703	23.69	15572	17.82	36275	41.50	51130	58.50
		Males	44921	17351	38.63	8676	19.31	26027	57.94	18894	42.06
		Females	42484	3352	7.89	6896	16.23	10248	24.12	32236	75.88
13	02261 – Sainthia	Persons	195349	50452	25.83	30336	15.53	80788	41.36	114561	58.64
		Males	100141	43031	42.97	16975	16.95	60006	59.92	40135	40.08
		Females	95208	7421	7.79	13361	14.03	20782	21.83	74426	78.17
14	02262 – Labpur	Persons	201901	48254	23.90	24622	12.20	72876	36.09	129025	63.91
		Males	103777	43908	42.31	16982	16.36	60890	58.67	42887	41.33
		Females	98124	4346	4.43	7640	7.79	11986	12.22	86138	87.78
15	02263 – Nanoor	Persons	218654	61513	28.13	19975	9.14	81488	37.27	137166	62.73
		Males	112185	54638	48.70	12427	11.08	67065	59.78	45120	40.22
		Females	106469	6875	6.46	7548	7.09	14423	13.55	92046	86.45
16	02264 – Bolpur Sriniketan	Persons	202553	59897	29.57	25844	12.76	85741	42.33	116812	57.67
		Males	102722	48406	47.12	12992	12.65	61398	59.77	41324	40.23
		Females	99831	11491	11.51	12852	12.87	24343	24.38	75488	75.62
17	02265 – Illambazar	Persons	168709	34915	20.70	29933	17.74	64848	38.44	103861	61.56
		Males	86688	30342	35.00	19105	22.04	49447	57.04	37241	42.96
		Females	82021	4573	5.58	10828	13.20	15401	18.78	66620	81.22
18	02266 – Dubrajpur	Persons	181437	45871	25.28	25292	13.94	71163	39.22	110274	60.78
		Males	92956	39016	41.97	14813	15.94	53829	57.91	39127	42.09
		Females	88481	6855	7.75	10479	11.84	17334	19.59	71147	80.41
19	02267 – Khoyrasol	Persons	153248	31965	20.86	21559	14.07	53524	34.93	99724	65.07
		Males	79118	29131	36.82	15245	19.27	44376	56.09	34742	43.91
		Females	74130	2834	3.82	6314	8.52	9148	12.34	64982	87.66
20	99999 – Area not under any Sub-district	Persons	330083	104620	31.70	13222	4.01	117842	35.70	212241	64.30
		Males	168131	87069	51.79	7662	4.56	94731	56.34	73400	43.66
		Females	161952	17551	10.84	5560	3.43	23111	14.27	138841	85.73
District : Birbhum (334)	Persons	3502404	912844	26.06	418759	11.96	1331603	38.02	2170801	61.98	
	Males	1790920	785648	43.87	244122	13.63	1029770	57.50	761150	42.50	
	Females	1711484	127196	7.43	174637	10.20	301833	17.64	1409651	82.36	

The above Table represents the number and percentage of Main workers, Marginal workers and Non-workers by sex at the Sub-district level i.e. for all the C.D. Blocks and Statutory Towns of the district. The total population of Birbhum district is 35,02,404 which includes 17,90,920 males and 17,11,484 females. Total workers constitute Main and Marginal workers and its percentage is 38.02 in the district. The remaining population of 61.98 per cent belongs to Non-workers category. The percentage of Main workers is 26.06 and the same for Marginal workers is 11.96 of the total population of the district. Among Total workers, male (57.50 per cent) dominates over the females (17.64 per cent). Sex wise analysis of Main workers shows the same trend as in case of Total workers. Male Main workers are in higher proportion (43.87) than that of female Main workers (7.43). In the Main workers category, a wide gap between male and female workers could be seen as shown in the above Table. But a different picture is reflects in case of Marginal workers, where the difference between the proportion of male Marginal workers (13.63) and female Marginal workers (10.20) are very small.

At the C.D. Block level, the highest percentages of Main workers are found in Mayureswar-II C.D. Block with 30.59 and the lowest in Illambazar C.D. Block with 20.70. The highest proportion of male Main workers (51.68) and female Main workers (11.51) are recorded in Mayureswar-II C.D. Block and Bolpur Sriniketan C.D. Block respectively, while the lowest proportion of male main worker (35.00) and female Main workers (3.61) are found in Illambazar C.D. Block and Rampurhat-II C.D. Block respectively. Among the Main workers (31.70 per cent) of area not under any Sub-district, it is seen that males are dominated over females.

Marginal workers category includes those who worked below 6 months in preceding year. In case of Marginal workers, C.D. Block wise data reveals that highest proportion (18.43) found in Rajnagar C.D. Block and the lowest (8.33) is observed in Murarai-I C.D. Block. The highest proportions of male Marginal workers are found in Illambazar C.D. Block (22.04) while the lowest for the same is observed in Murarai-I C.D. Block (8.70). Mayureswar-II C.D. Block has recorded the highest proportion of female Marginal workers (19.90), followed by Rajnagar C.D. Block with 19.40 and the lowest is recorded in Nanoor C.D. Block with 7.09. On the other hand area not under any Sub-district shows that Marginal workers constitute 4.01 per cent of Total population. The percentage of male Marginal workers is 4.56 while the percentage of female Marginal workers is 3.43 of the total male and female population of the area.

In case of Total workers, it is seen that the highest (46.62) and lowest (34.50) percentage is recorded in Mayureswar-II C.D. Block and Rampurhat-II C.D. Block respectively. Similarly, the highest percentage of male and female Total workers are found in Mayureswar-II C.D. Block with 64.02 and 28.36 respectively while the lowest percentage of male (53.29) and female (10.78) Total workers are recorded respectively in Murarai-I C.D. Block and Rampurhat-II C.D. Block. For area not under any Sub-district it is observed that the percentage of Total workers is 3.70 of which 56.34 are male and female are 14.27.

For Non-workers, the highest and lowest percentage is found in Rampurhat-II C.D. Block with 65.50 and Mayureswar-II C.D. Block with 53.38 respectively. The highest (46.71) and lowest (35.98) percentage of male Non-workers are registered respectively in Murarai-I C.D. Block and Mayureswar-II C.D. Block. Rampurhat-II C.D. Block and Mayureswar-II C.D. Block have recorded the highest (89.22) and lowest (71.64) percentage of female Non-workers respectively.

Table 31 : Number and percentage of Main workers, Marginal workers and Non-workers by Sex in C.D. Blocks (Rural), 2011

Sr. No.	Name of CD Block	Persons/ Males/ Females	Total population	Main workers		Marginal workers		Total workers (main and marginal workers)		Non-workers	
				Number	Percentage	Number	Percentage	Number	Percentage	Number	Percentage
1	0096 - Murarai-I	Persons	167941	44074	26.24	14209	8.46	58283	34.70	109658	65.30
		Males	85841	38455	44.80	7493	8.73	45948	53.53	39893	46.47
		Females	82100	5619	6.84	6716	8.18	12335	15.02	69765	84.98

2	0097 – Murarai-II	Persons	212237	52638	24.80	21988	10.36	74626	35.16	137611	64.84
		Males	107882	45914	42.56	13924	12.91	59838	55.47	48044	44.53
		Females	104355	6724	6.44	8064	7.73	14788	14.17	89567	85.83
3	0098 – Nalhati-I	Persons	204818	50158	24.49	22465	10.97	72623	35.46	132195	64.54
		Males	105070	44042	41.92	15117	14.39	59159	56.30	45911	43.70
		Females	99748	6116	6.13	7348	7.37	13464	13.50	86284	86.50
4	0099 – Nalhati-II	Persons	127785	32170	25.18	13537	10.59	45707	35.77	82078	64.23
		Males	65120	28870	44.33	7663	11.77	36533	56.10	28587	43.90
		Females	62665	3300	5.27	5874	9.37	9174	14.64	53491	85.36
5	0100 – Rampurhat-I	Persons	188435	54862	29.11	20539	10.90	75401	40.01	113034	59.99
		Males	95977	45657	47.57	10010	10.43	55667	58.00	40310	42.00
		Females	92458	9205	9.96	10529	11.39	19734	21.34	72724	78.66
6	0101 – Rampurhat-II	Persons	179705	41291	22.98	20430	11.37	61721	34.35	117984	65.65
		Males	92398	38245	41.39	14171	15.34	52416	56.73	39982	43.27
		Females	87307	3046	3.49	6259	7.17	9305	10.66	78002	89.34
7	0102 – Mayureswar-I	Persons	149606	37296	24.93	22756	15.21	60052	40.14	89554	59.86
		Males	76272	31391	41.16	13133	17.22	44524	58.38	31748	41.62
		Females	73334	5905	8.05	9623	13.12	15528	21.17	57806	78.83
8	0103 – Mayureswar-II	Persons	127661	39053	30.59	20460	16.03	59513	46.62	68148	53.38
		Males	65373	33786	51.68	8064	12.34	41850	64.02	23523	35.98
		Females	62288	5267	8.46	12396	19.90	17663	28.36	44625	71.64
9	0104 – Mohammad Bazar	Persons	164570	38806	23.58	24010	14.59	62816	38.17	101754	61.83
		Males	83590	32883	39.34	13598	16.27	46481	55.61	37109	44.39
		Females	80980	5923	7.31	10412	12.86	16335	20.17	64645	79.83
10	0105 – Rajnagar	Persons	64014	16621	25.96	12116	18.93	28737	44.89	35277	55.11
		Males	32632	13770	42.20	5591	17.13	19361	59.33	13271	40.67
		Females	31382	2851	9.08	6525	20.79	9376	29.88	22006	70.12
11	0106 – Suri-I	Persons	96141	24784	25.78	12997	13.52	37781	39.30	58360	60.70
		Males	49093	21161	43.10	6585	13.41	27746	56.52	21347	43.48
		Females	47048	3623	7.70	6412	13.63	10035	21.33	37013	78.67
12	0107 – Suri-II	Persons	87405	20703	23.69	15572	17.82	36275	41.50	51130	58.50
		Males	44921	17351	38.63	8676	19.31	26027	57.94	18894	42.06
		Females	42484	3352	7.89	6896	16.23	10248	24.12	32236	75.88
13	0108 – Sainthia	Persons	186107	47856	25.71	29428	15.81	77284	41.53	108823	58.47
		Males	95444	40778	42.72	16472	17.26	57250	59.98	38194	40.02
		Females	90663	7078	7.81	12956	14.29	20034	22.10	70629	77.90
14	0109 – Labpur	Persons	196482	46968	23.90	23644	12.03	70612	35.94	125870	64.06
		Males	101015	42838	42.41	16446	16.28	59284	58.69	41731	41.31
		Females	95467	4130	4.33	7198	7.54	11328	11.87	84139	88.13
15	0110 – Nanoor	Persons	213387	59769	28.01	19818	9.29	79587	37.30	133800	62.70
		Males	109495	53167	48.56	12327	11.26	65494	59.81	44001	40.19
		Females	103892	6602	6.35	7491	7.21	14093	13.57	89799	86.43
16	0111 – Bolpur Sriniketan	Persons	190393	55507	29.15	25084	13.17	80591	42.33	109802	57.67
		Males	96723	45241	46.77	12701	13.13	57942	59.91	38781	40.09
		Females	93670	10266	10.96	12383	13.22	22649	24.18	71021	75.82
17	0112 – Illambazar	Persons	161584	33090	20.48	29105	18.01	62195	38.49	99389	61.51
		Males	83056	28807	34.68	18638	22.44	47445	57.12	35611	42.88
		Females	78528	4283	5.45	10467	13.33	14750	18.78	63778	81.22
18	0113 – Dubrajpur	Persons	181437	45871	25.28	25292	13.94	71163	39.22	110274	60.78
		Males	92956	39016	41.97	14813	15.94	53829	57.91	39127	42.09
		Females	88481	6855	7.75	10479	11.84	17334	19.59	71147	80.41
19	0114 – Khoyrasol	Persons	153248	31965	20.86	21559	14.07	53524	34.93	99724	65.07
		Males	79118	29131	36.82	15245	19.27	44376	56.09	34742	43.91
		Females	74130	2834	3.82	6314	8.52	9148	12.34	64982	87.66
Total :	Persons	3052956	773482	25.34	395009	12.94	1168491	38.27	1884465	61.73	
	Males	1561976	670503	42.93	230667	14.77	901170	57.69	660806	42.31	
	Females	1490980	102979	6.91	164342	11.02	267321	17.93	1223659	82.07	

Table 31 shows distribution of number and percentage of Main workers, Marginal workers, and Non-workers by sex in the C.D. Blocks level of the district. Of total rural population 30,52,956, Total workers comes to 38.27 per cent and the percentage of Non-workers of the district is 61.73. The percentage of Main workers are counted for 25.34 and for the same Marginal workers are 12.94. In this district, Total (male main workers and male marginal workers) male workers (57.69 per cent) is more than three times higher than that of female (17.93 per cent). The male Main workers comes to 42.93 per cent which is almost seven times higher than that of female (6.91 per cent). Among the Marginal workers percentage of male is 14.77 which is also higher than their counter part female (11.02). In case of Non worker females dominate (82.07 per cent) over the males (42.31 per cent).

C.D. Block wise analysis reveals that Mayureswar-II C.D. Block has the highest percentage (30.59) of Main workers, while Illambazar C.D. Block has the lowest percentage (20.48). Sex wise analysis shows the highest male Main workers are in Mayureswar-II C.D. Block with percentage of 51.68 and lowest is in llambazar C.D. Block with percentage of 34.68. The highest female Main workers are recorded in Bolpur Sriniketan C.D. Block (10.96 per cent) and lowest is in Rampurhat-II C.D. Block (3.49 per cent).

In case of Marginal workers Rajnagar C.D. Block has score the top position with 18.93 per cent and the lowest is in Murarai-I C.D. Block with 8.46 per cent. The highest male Marginal workers are in Illambazar C.D. Block with percentage of 22.44 and lowest is in Murarai-I C.D. Block with percentage 8.73. The highest female Marginal workers are recorded in Rajnagar C.D. Block with 20.79 per cent and lowest is in Rampurhat-II C.D. Block with 7.17 per cent.

Mayureswar-II C.D. Block has the highest percentage i.e. 46.62 in respect of Total workers and lowest in Rampurhat-II C.D. Block having percentage of 34.35. The highest male Total workers are in Mayureswar-II C.D. Block with 64.02 per cent and lowest is in Murarai-I C.D. Block with 53.53 per cent. The highest female Total workers are recorded in Rajnagar C.D. Block (29.88 per cent) and lowest is in Rampurhat-II C.D. Block (10.66 per cent).

In respect of Non-workers, Rampurhat-II C.D. Block has highest percentage of 65.65 and Mayureswar-II C.D. Block has lowest with percentage of 53.38. The highest male Non-workers are found in Murarai-I C.D. Block with 46.47 per cent and lowest is in Mayureswar-II C.D. Block with 35.98 per cent. The highest female Non-workers are recorded in Rampurhat-II C.D. Block with 89.34 per cent and lowest is in Rajnagar C.D. Block with 70.12 per cent.

Table 32 : Number and percentage of Main workers, Marginal workers and Non-workers by Sex in Towns, 2011

Sr. No.	Name of Town	Persons/ Males/ Females	Total population	Main workers		Marginal workers		Total workers (main and marginal workers)		Non-workers	
				Number	Percentage	Number	Percentage	Number	Percentage	Number	Percentage
1	2	3	4	5	6	7	8	9	10	11	12
1	316075 – Barua Gopalpur (CT)	Persons	6614	1404	21.23	765	11.57	2169	32.79	4445	67.21
		Males	3393	1230	36.25	457	13.47	1687	49.72	1706	50.28
		Females	3221	174	5.40	308	9.56	482	14.96	2739	85.04
2	316076 – Ambhua (CT)	Persons	10477	3250	31.02	423	4.04	3673	35.06	6804	64.94
		Males	5300	2549	48.09	199	3.75	2748	51.85	2552	48.15
		Females	5177	701	13.54	224	4.33	925	17.87	4252	82.13
3	316077 – Murarai (CT)	Persons	5770	1406	24.37	492	8.53	1898	32.89	3872	67.11
		Males	2976	1239	41.63	339	11.39	1578	53.02	1398	46.98
		Females	2794	167	5.98	153	5.48	320	11.45	2474	88.55
4	316149 – Kashimnagar (CT)	Persons	9796	3318	33.87	635	6.48	3953	40.35	5843	59.65
		Males	5105	2258	44.23	257	5.03	2515	49.27	2590	50.73
		Females	4691	1060	22.60	378	8.06	1438	30.65	3253	69.35
5	316504 – Bishnupur (CT)	Persons	8118	2413	29.72	656	8.08	3069	37.80	5049	62.20
		Males	4134	2160	52.25	377	9.12	2537	61.37	1597	38.63
		Females	3984	253	6.35	279	7.00	532	13.35	3452	86.65
6	316618 – Fatehpur (CT)	Persons	10176	2834	27.85	1024	10.06	3858	37.91	6318	62.09
		Males	5193	2369	45.62	596	11.48	2965	57.10	2228	42.90
		Females	4983	465	9.33	428	8.59	893	17.92	4090	82.08
7	317006 – Rajnagar (CT)	Persons	13965	3241	23.21	2254	16.14	5495	39.35	8470	60.65
		Males	7173	2745	38.27	1372	19.13	4117	57.40	3056	42.60
		Females	6792	496	7.30	882	12.99	1378	20.29	5414	79.71
8	317119 – Karidhya (CT)	Persons	10466	3252	31.07	533	5.09	3785	36.16	6681	63.84
		Males	5325	2702	50.74	237	4.45	2939	55.19	2386	44.81
		Females	5141	550	10.70	296	5.76	846	16.46	4295	83.54
9	317120 – Kalipur (CT)	Persons	4770	1783	37.38	115	2.41	1898	39.79	2872	60.21
		Males	2434	1330	54.64	62	2.55	1392	57.19	1042	42.81
		Females	2336	453	19.39	53	2.27	506	21.66	1830	78.34
10	317446 – Ahmadpur (CT)	Persons	9242	2596	28.09	908	9.82	3504	37.91	5738	62.09
		Males	4697	2253	47.97	503	10.71	2756	58.68	1941	41.32
		Females	4545	343	7.55	405	8.91	748	16.46	3797	83.54
11	317626 – Labhpur (CT)	Persons	5419	1286	23.73	978	18.05	2264	41.78	3155	58.22
		Males	2762	1070	38.74	536	19.41	1606	58.15	1156	41.85
		Females	2657	216	8.13	442	16.64	658	24.76	1999	75.24

12	317763 – Parota (CT)	Persons	5267	1744	33.11	157	2.98	1901	36.09	3366	63.91
		Males	2690	1471	54.68	100	3.72	1571	58.40	1119	41.60
		Females	2577	273	10.59	57	2.21	330	12.81	2247	87.19
13	317933 – Surul (CT)	Persons	12160	4390	36.10	760	6.25	5150	42.35	7010	57.65
		Males	5999	3165	52.76	291	4.85	3456	57.61	2543	42.39
		Females	6161	1225	19.88	469	7.61	1694	27.50	4467	72.50
14	318067 – Ilambazar (CT)	Persons	7125	1825	25.61	828	11.62	2653	37.24	4472	62.76
		Males	3632	1535	42.26	467	12.86	2002	55.12	1630	44.88
		Females	3493	290	8.30	361	10.33	651	18.64	2842	81.36
15	801664 – Nalhathi (M)	Persons	41534	10863	26.15	3313	7.98	14176	34.13	27358	65.87
		Males	21275	9728	45.73	2271	10.67	11999	56.40	9276	43.60
		Females	20259	1135	5.60	1042	5.14	2177	10.75	18082	89.25
16	801665 – Rampurhat (M)	Persons	57833	17733	30.66	2158	3.73	19891	34.39	37942	65.61
		Males	29611	15004	50.67	1244	4.20	16248	54.87	13363	45.13
		Females	28222	2729	9.67	914	3.24	3643	12.91	24579	87.09
17	801666 – Suri (M)	Persons	67864	21296	31.38	2782	4.10	24078	35.48	43786	64.52
		Males	34579	17763	51.37	1428	4.13	19191	55.50	15388	44.50
		Females	33285	3533	10.61	1354	4.07	4887	14.68	28398	85.32
18	801667 – Sainthia (M)	Persons	44601	15326	34.36	1159	2.60	16485	36.96	28116	63.04
		Males	22856	12816	56.07	665	2.91	13481	58.98	9375	41.02
		Females	21745	2510	11.54	494	2.27	3004	13.81	18741	86.19
19	801668 – Dubrajpur (M)	Persons	38041	12487	32.83	1371	3.60	13858	36.43	24183	63.57
		Males	19342	9944	51.41	801	4.14	10745	55.55	8597	44.45
		Females	18699	2543	13.60	570	3.05	3113	16.65	15586	83.35
20	801669 – Bolpur (M)	Persons	80210	26915	33.56	2439	3.04	29354	36.60	50856	63.40
		Males	40468	21814	53.90	1253	3.10	23067	57.00	17401	43.00
		Females	39742	5101	12.84	1186	2.98	6287	15.82	33455	84.18
District (Urban) : Birbhum (334)	Persons	449448	139362	31.01	23750	5.28	163112	36.29	286336	63.71	
	Males	228944	115145	50.29	13455	5.88	128600	56.17	100344	43.83	
	Females	220504	24217	10.98	10295	4.67	34512	15.65	185992	84.35	

Table 32 shows distribution of number and percentage of Main workers, Marginal workers, and Non-workers by sex in the Town level of the district. Of the total population of the urban areas of the district, the percentage of Total worker is 36.29 whereas the percentage of Non-workers is 63.71. Main workers are counted for 31.01 per cent while Marginal workers are 5.28 per cent which is almost six times less than that of Main workers. In respect of Total workers the percentage of male (56.17) is more than three times higher than that of female (15.65). It is observed from the Table that the male Main workers (50.29 per cent) are almost five times higher than that of females (10.98 per cent). In the respect of Marginal workers percentage of male (5.88) and female (4.67) are almost same. Non-workers female percentage in this district is 84.35 which are higher than males having percentage of 43.83.

Urban unit wise analysis shows that Kalipur (CT) has the highest percentage (37.38) of Main workers, while Barua Gopalpur (CT) is in the lowest position (21.23 per cent). Sex wise analysis shows that the highest male Main workers recorded in Sainthia Municipality with 56.07 per cent and lowest are in Barua Gopalpur (CT) with 36.25 per cent. The highest female Main workers are found in Kashimnagar (CT) with 22.60 per cent and lowest is in Barua Gopalpur (CT) with 5.40 per cent.

Labhpur (CT) has highest percentage of Marginal workers (18.05 per cent) and lowest is in Kalipur (CT)(2.41 per cent). The highest male Marginal workers are in Labhpur (CT) with percentage of 19.41 and the lowest is in Kalipur (CT) with percentage of 2.55. The highest female Marginal workers are recorded in Labhpur (CT) with 16.64 per cent and lowest is in Parota (CT) with 2.21 per cent.

Surul (CT) has highest percentage i.e. 42.35 in respect of Total workers and the lowest is in Barua Gopalpur (CT) with percentage of 32.79. The highest male Total workers are in Bishnupur (CT) with percentage of 61.37 and lowest is in Kashimnagar (CT) with percentage of 49.27. The highest female Total workers are recorded in Kashimnagar (CT) with 30.65 per cent and lowest is in Nalhathi Municipality with percentage of 10.75.

In respect of Non-workers Barua Gopalpur (CT) has highest percentage of 67.21 and Surul (CT) has lowest with percentage of 57.65. The highest male Non-workers are found in Kashimnagar (CT) with percentage of 50.73 and lowest is in Bishnupur (CT) with

percentage of 38.63. The highest female Non-workers are recorded in Nalhati Municipality with 89.25 per cent and lowest is in Kashimnagar (CT) with 69.35 per cent.

Table 33 : Distribution of Workers by Sex in four categories of Economic Activity in Sub-district, 2011

Sr. No.	Name of Sub-District	Persons/ Males/ Females	Total population	Total workers (main + marginal)	Category of workers							
					Cultivators		Agricultural labourers		Household industry workers		Other workers	
					Number	Percentage	Number	Percentage	Number	Percentage	Number	Percentage
1	2	3	4	5	6	7	8	9	10	11	12	13
1	02249 – Murarai-I	Persons	190802	66023	7792	11.80	27508	41.66	6917	10.48	23806	36.06
		Males	97510	51961	7398	14.24	23806	45.82	1169	2.25	19588	37.70
		Females	93292	14062	394	2.80	3702	26.33	5748	40.88	4218	30.00
2	02250 – Murarai-II	Persons	222033	78579	10174	12.95	42181	53.68	9366	11.92	16858	21.45
		Males	112987	62353	9631	15.45	38348	61.50	1786	2.86	12588	20.19
		Females	109046	16226	543	3.35	3833	23.62	7580	46.72	4270	26.32
3	02251 – Nalhati-I	Persons	204818	72623	15844	21.82	38624	53.18	2048	2.82	16107	22.18
		Males	105070	59159	13982	23.63	30893	52.22	919	1.55	13365	22.59
		Females	99748	13464	1862	13.83	7731	57.42	1129	8.39	2742	20.37
4	02252 – Nalhati-II	Persons	127785	45707	7556	16.53	26040	56.97	3456	7.56	8655	18.94
		Males	65120	36533	7115	19.48	22444	61.43	882	2.41	6092	16.68
		Females	62665	9174	441	4.81	3596	39.20	2574	28.06	2563	27.94
5	02253 – Rampurhat-I	Persons	188435	75401	14391	19.09	33264	44.12	1870	2.48	25876	34.32
		Males	95977	55667	12419	22.31	22104	39.71	878	1.58	20266	36.41
		Females	92458	19734	1972	9.99	11160	56.55	992	5.03	5610	28.43
6	02254 – Rampurhat-II	Persons	187823	64790	9093	14.03	37122	57.30	4590	7.08	13985	21.59
		Males	96532	54953	8644	15.73	33273	60.55	3140	5.71	9896	18.01
		Females	91291	9837	449	4.56	3849	39.13	1450	14.74	4089	41.57
7	02255 – Mayureswar-I	Persons	159782	63910	12973	20.30	33407	52.27	3152	4.93	14378	22.50
		Males	81465	47489	12137	25.56	23618	49.73	1044	2.20	10690	22.51
		Females	78317	16421	836	5.09	9789	59.61	2108	12.84	3688	22.46
8	02256 – Mayureswar-II	Persons	127661	59513	13251	22.27	28146	47.29	2975	5.00	15141	25.44
		Males	65373	41850	12457	29.77	19984	47.75	771	1.84	8638	20.64
		Females	62288	17663	794	4.50	8162	46.21	2204	12.48	6503	36.82
9	02257 – Mohammad Bazar	Persons	164570	62816	9692	15.43	28197	44.89	1534	2.44	23393	37.24
		Males	83590	46481	8791	18.91	17921	38.56	911	1.96	18858	40.57
		Females	80980	16335	901	5.52	10276	62.91	623	3.81	4535	27.76
10	02258 – Rajnagar	Persons	77979	34232	5574	16.28	16132	47.13	2294	6.70	10232	29.89
		Males	39805	23478	5005	21.32	9733	41.46	907	3.86	7833	33.36
		Females	38174	10754	569	5.29	6399	59.50	1387	12.90	2399	22.31
11	02259 – Suri-I	Persons	111377	43464	4848	11.15	14614	33.62	1980	4.56	22022	50.67
		Males	56852	32077	4384	13.67	9725	30.32	708	2.21	17260	53.81
		Females	54525	11387	464	4.07	4889	42.93	1272	11.17	4762	41.82
12	02260 – Suri-II	Persons	87405	36275	5224	14.40	21257	58.60	1248	3.44	8546	23.56
		Males	44921	26027	4909	18.86	14174	54.46	416	1.60	6528	25.08
		Females	42484	10248	315	3.07	7083	69.12	832	8.12	2018	19.69
13	02261 - Sainthia	Persons	195349	80788	17518	21.68	44406	54.97	2697	3.34	16167	20.01
		Males	100141	60006	16052	26.75	29734	49.55	1461	2.43	12759	21.26
		Females	95208	20782	1466	7.05	14672	70.60	1236	5.95	3408	16.40
14	02262 – Labpur	Persons	201901	72876	16604	22.78	38433	52.74	2840	3.90	14999	20.58
		Males	103777	60890	15910	26.13	31924	52.43	1388	2.28	11668	19.16
		Females	98124	11986	694	5.79	6509	54.31	1452	12.11	3331	27.79
15	02263 – Nannoor	Persons	218654	81488	20157	24.74	39608	48.61	2738	3.36	18985	23.30
		Males	112185	67065	19425	28.96	31652	47.20	1006	1.50	14982	22.34
		Females	106469	14423	732	5.08	7956	55.16	1732	12.01	4003	27.75
16	02264 – Bolpur Sriniketan	Persons	202553	85741	13493	15.74	44220	51.57	3166	3.69	24862	29.00
		Males	102722	61398	12244	19.94	29072	47.35	1104	1.80	18978	30.91
		Females	99831	24343	1249	5.13	15148	62.23	2062	8.47	5884	24.17
17	02265 – Illambazar	Persons	168709	64848	12374	19.08	34501	53.20	3226	4.97	14747	22.74
		Males	86688	49447	11646	23.55	25423	51.41	1052	2.13	11326	22.91
		Females	82021	15401	728	4.73	9078	58.94	2174	14.12	3421	22.21
18	02266 – Dubrajpur	Persons	181437	71163	17124	24.06	35603	50.03	2136	3.00	16300	22.91
		Males	92956	53829	15324	28.47	24955	46.36	851	1.58	12699	23.59
		Females	88481	17334	1800	10.38	10648	61.43	1285	7.41	3601	20.77
19	02267 – Khoyrasol	Persons	153248	53524	11475	21.44	23909	44.67	1909	3.57	16231	30.32
		Males	79118	44376	10841	24.43	19088	43.01	1069	2.41	13378	30.15
		Females	74130	9148	634	6.93	4821	52.70	840	9.18	2853	31.19
20	99999 – Area not under any Sub-district	Persons	330083	117842	2097	1.78	4338	3.68	4920	4.18	106487	90.36
		Males	168131	94731	1892	2.00	3469	3.66	2543	2.68	86827	91.66
		Females	161952	23111	205	0.89	869	3.76	2377	10.29	19660	85.07
District : Birbhum (334)	Persons	3502404	1331603	227254	17.07	611510	45.92	65062	4.89	427777	32.12	
	Males	1790920	1029770	210206	20.41	461340	44.80	24005	2.33	334219	32.46	
	Females	1711484	301833	17048	5.65	150170	49.75	41057	13.60	93558	31.00	

Table 33 shows the sex wise distribution of workers by number and percentage, engaged in four major economic activities at the Sub-district level i.e. for all the C.D. Blocks and Statutory Towns (Area not under any Sub-district) of the district. The above Table shows that a major portion of Total workers has earn their livelihood as Agricultural labourers (45.92 per cent), followed by Other workers (32.12 per cent) and Cultivators (17.07 per cent). Only 4.89 per cent of Total workers are engaged as Household industry workers. Sex wise analysis reveals that majority of male workers is engaged as Agricultural labourers (44.80 per cent), followed by Other workers (32.46 per cent) and Cultivators (20.41 per cent). In case of female workers, it is seen that almost half of them are in the category of Agricultural labourers (49.75 per cent), followed by Other workers (31.00 per cent) and Household industry workers (13.60 per cent). Only 5.65 per cent female workers are categorized as Cultivators in this district.

The different categories of workers distributed in different C.D. Block level shows that the highest proportion of Cultivators (24.74) is reported from Nanoor C.D. Block and the lowest is in Suri-I C.D. Block (11.15 per cent). The highest percentage of Agricultural labourers (58.60) is registered in Suri-II C.D. Block while the lowest percentage is returned from Suri-I C.D. Block (33.62). Under the Household industry workers Murarai-II C.D. Block score the top position (11.92 per cent) and Mohammad Bazar C.D. Block returned to the lowest position with 2.44 per cent. So far the Other workers are concerned Suri-I C.D. Block (50.67 per cent) shows the highest proportion and Nalhati-II C.D. Block registered the least percentage (18.94). It is also observed from the above Table that 90.36 per cent of the Total workers of area not under any Sub-district i.e. all Statutory Towns are from Other workers, followed by Household industry workers with 4.18 per cent whereas Cultivators and Agricultural labourers are only 1.78 per cent and 3.68 per cent respectively.

Sex-wise analysis shows that the highest percentage of male Cultivators are observed in Mayureswar-II C.D. Block with 29.77 and same for female Cultivators are found in Nalhati-I C.D. Block with 13.83 whereas for the same the lowest male Cultivators is found in Suri-I C.D. Block with 13.67 and the lowest female Cultivators is recorded in Murarai-I C.D. Block with 2.80 respectively. In case of Agricultural labourers, the highest percentage of male (61.50) is recorded in Murarai-II C.D. Block and for the same the lowest is found in Suri-I C.D. Block (30.32). The highest and lowest percentages of female Agricultural labourers are found in Sainthia C.D. Block (70.60) and Murarai-II C.D. Block (23.62) respectively. For Household industry workers the highest percentage of male is found in Rampurhat-II C.D. Block with 5.71 and for the same female is recorded in Murarai-II C.D. Block 46.72. The lowest male Household industry workers are found in Nanoor C.D. Block with 1.50 and same for female is recorded in Mohammad Bazar C.D. Block with 3.81. The highest percentage of male Other workers are found in Suri-I C.D. Block with 53.81 while for the same the lowest is in Nalhati-II C.D. Block with 16.68. The highest and the lowest percentage of female Other workers are found in Suri-I C.D. Block (41.82) and Sainthia C.D. Block (16.40).

Table 34 : Distribution of Workers by Sex in four categories of Economic Activity in C.D. Blocks (Rural), 2011

Sr. No.	Name of C.D. Block	Persons/ Males/ Females	Total population	Total workers (main + marginal workers)	Category of Workers							
					Cultivators		Agricultural labourers		Household industry workers		Other workers	
					Number	Percentage	Number	Percentage	Number	Percentage	Number	Percentage
1	2	3	4	5	6	7	8	9	10	11	12	13
1	0096 – Murarai-I	Persons	167941	58283	7111	12.20	25945	44.52	6157	10.56	19070	32.72
		Males	85841	45948	6760	14.71	22533	49.04	1058	2.30	15597	33.94
		Females	82100	12335	351	2.85	3412	27.66	5099	41.34	3473	28.16
2	0097 – Murarai-II	Persons	212237	74626	10074	13.50	41470	55.57	7435	9.96	15647	20.97
		Males	107882	59838	9540	15.94	37652	62.92	1096	1.83	11550	19.30
		Females	104355	14788	534	3.61	3818	25.82	6339	42.87	4097	27.70
3	0098 – Nalhati-I	Persons	204818	72623	15844	21.82	38624	53.18	2048	2.82	16107	22.18
		Males	105070	59159	13982	23.63	30893	52.22	919	1.55	13365	22.59
		Females	99748	13464	1862	13.83	7731	57.42	1129	8.39	2742	20.37

4	0099 – Nalhati-II	Persons	127785	45707	7556	16.53	26040	56.97	3456	7.56	8655	18.94
		Males	65120	36533	7115	19.48	22444	61.43	882	2.41	6092	16.68
		Females	62665	9174	441	4.81	3596	39.20	2574	28.06	2563	27.94
5	0100 – Rampurhat-I	Persons	188435	75401	14391	19.09	33264	44.12	1870	2.48	25876	34.32
		Males	95977	55667	12419	22.31	22104	39.71	878	1.58	20266	36.41
		Females	92458	19734	1972	9.99	11160	56.55	992	5.03	5610	28.43
6	0101 – Rampurhat-II	Persons	179705	61721	9048	14.66	36312	58.83	3474	5.63	12887	20.88
		Males	92398	52416	8609	16.42	32500	62.00	2209	4.21	9098	17.36
		Females	87307	9305	439	4.72	3812	40.97	1265	13.59	3789	40.72
7	0102 – Mayureswar-I	Persons	149606	60052	12895	21.47	32790	54.60	3055	5.09	11312	18.84
		Males	76272	44524	12067	27.10	23222	52.16	970	2.18	8265	18.56
		Females	73334	15528	828	5.33	9568	61.62	2085	13.43	3047	19.62
8	0103 – Mayureswar-II	Persons	127661	59513	13251	22.27	28146	47.29	2975	5.00	15141	25.44
		Males	65373	41850	12457	29.77	19984	47.75	771	1.84	8638	20.64
		Females	62288	17663	794	4.50	8162	46.21	2204	12.48	6503	36.82
9	0104 – Mohammad Bazar	Persons	164570	62816	9692	15.43	28197	44.89	1534	2.44	23393	37.24
		Males	83590	46481	8791	18.91	17921	38.56	911	1.96	18858	40.57
		Females	80980	16335	901	5.52	10276	62.91	623	3.81	4535	27.76
10	0105 – Rajnagar	Persons	64014	28737	5210	18.13	15120	52.62	1735	6.04	6672	23.22
		Males	32632	19361	4658	24.06	8934	46.14	758	3.92	5011	25.88
		Females	31382	9376	552	5.89	6186	65.98	977	10.42	1661	17.72
11	0106 – Suri-I	Persons	96141	37781	4724	12.50	14252	37.72	1707	4.52	17098	45.26
		Males	49093	27746	4269	15.39	9413	33.93	586	2.11	13478	48.58
		Females	47048	10035	455	4.53	4839	48.22	1121	11.17	3620	36.07
12	0107 – Suri-II	Persons	87405	36275	5224	14.40	21257	58.60	1248	3.44	8546	23.56
		Males	44921	26027	4909	18.86	14174	54.46	416	1.60	6528	25.08
		Females	42484	10248	315	3.07	7083	69.12	832	8.12	2018	19.69
13	0108 – Sainthia	Persons	186107	77284	17445	22.57	43647	56.48	2528	3.27	13664	17.68
		Males	95444	57250	15988	27.93	29160	50.93	1387	2.42	10715	18.72
		Females	90663	20034	1457	7.27	14487	72.31	1141	5.70	2949	14.72
14	0109 – Labpur	Persons	196482	70612	16535	23.42	37895	53.67	2639	3.74	13543	19.18
		Males	101015	59284	15858	26.75	31531	53.19	1345	2.27	10550	17.80
		Females	95467	11328	677	5.98	6364	56.18	1294	11.42	2993	26.42
15	0110 – Nanoor	Persons	213387	79587	20098	25.25	39349	49.44	2619	3.29	17521	22.01
		Males	109495	65494	19371	29.58	31428	47.99	958	1.46	13737	20.97
		Females	103892	14093	727	5.16	7921	56.21	1661	11.79	3784	26.85
16	0111 – Bolpur Sriniketan	Persons	190393	80591	13388	16.61	43683	54.20	2982	3.70	20538	25.48
		Males	96723	57942	12155	20.98	28673	49.49	1011	1.74	16103	27.79
		Females	93670	22649	1233	5.44	15010	66.27	1971	8.70	4435	19.58
17	0112 – Illambazar	Persons	161584	62195	12337	19.84	34125	54.87	3051	4.91	12682	20.39
		Males	83056	47445	11610	24.47	25152	53.01	1004	2.12	9679	20.40
		Females	78528	14750	727	4.93	8973	60.83	2047	13.88	3003	20.36
18	0113 – Dubrajpur	Persons	181437	71163	17124	24.06	35603	50.03	2136	3.00	16300	22.91
		Males	92956	53829	15324	28.47	24955	46.36	851	1.58	12699	23.59
		Females	88481	17334	1800	10.38	10648	61.43	1285	7.41	3601	20.77
19	0114 – Khoyrasol	Persons	153248	53524	11475	21.44	23909	44.67	1909	3.57	16231	30.32
		Males	79118	44376	10841	24.43	19088	43.01	1069	2.41	13378	30.15
		Females	74130	9148	634	6.93	4821	52.70	840	9.18	2853	31.19
Total :	Persons	3052956	1168491	223422	19.12	599628	51.32	54558	4.67	290883	24.89	
	Males	1561976	901170	206723	22.94	451761	50.13	19079	2.12	223607	24.81	
	Females	1490980	267321	166699	6.25	147867	55.31	35479	13.27	67276	25.17	

This Table shows distribution of workers by sex, engaged in four major economic activities at the C.D. Block level of the district. It is observed from the above Table that at the district level majority of the workers are engaged as Agricultural labourers (51.32 per cent), followed by Other workers (24.89 per cent) and Cultivators (19.12 per cent). Only 4.67 per cent workers are registered as Household industry workers. Sex wise analysis reveals that highest proportion of male workers are registered as Agricultural labourers (50.13), followed by Other workers (24.81) and Cultivators (22.94), so it may conclude majority (73.07 per cent) of the male workers settled in rural areas in the district earn their livelihood from land based activities. In case of female workers, majority of them are categorized as Agricultural labourers (55.31 per cent). Other workers hold the second position (25.17 per cent) among the female workers.

Different categories of workers distributed in different C.D. Blocks shows that the highest percentage of Cultivators (25.25) are found in Nanoor C.D. Block and the lowest proportion of Cultivators (12.20) reported in Murarai-I C.D. Block. In case of Agricultural labourers, Rampurhat-II C.D. Block registered highest proportion (58.83), while Suri-I C.D. Block returned the lowest for the same with 37.72 per cent. So far the Household industry workers are concerned highest proportion (10.56) is found in Murarai-I C.D.

Block and Mohammad Bazar C.D. Block (2.44 per cent) reported the lowest position. In case of the Other workers, Suri-I C.D. Block hold the top position (45.26 per cent) and Sainthia C.D. Block returned the lowest position (17.68 per cent).

Sex-wise analysis reveals that the highest percentage of Cultivators for male is registered in Mayureswar-II C.D. Block (29.77) and same for female is reported from Nalhati-I C.D. Block (13.83) whereas for the same for both the lowest is observed in Murarai-I C.D. Block respectively with 14.71 and 2.85. The highest percentage of male and female Agricultural labourers are found respectively in Murarai-II C.D. Block (62.92) and Sainthia C.D. Block (72.31) while for the same the lowest for male (33.93) and female (25.82) are recorded in Suri-I C.D. Block and Murarai-II C.D. Block respectively. In case of Household industry workers, the highest percentage of male (4.21) is found in Rampurhat-II C.D. Block and the highest percentage of female (42.87) is recorded in Murarai-II C.D. Block. The lowest percentage of male (1.46) and female (3.81) Household industry workers is recorded in Nanoor C.D. Block and Mohammad Bazar C.D. Block respectively. The highest percentage of male (48.58) and female (40.72) Other workers are observed in Suri-I C.D. Block and Rampurhat-II C.D. Block respectively while the lowest percentage of male(16.68) and female (14.72) Other workers are reported from Nalhati-II C.D. Block and Sainthia C.D. Block respectively.

Table 35 : Distribution of Workers by Sex in four categories of Economic Activity in Towns, 2011

Sr. No.	Name of Town	Persons/ Males/ Females	Total population	Total workers (main+marginal workers)	Category of workers							
					Cultivators		Agricultural labourers		Household industry workers		Other workers	
					Number	Percentage	Number	Percentage	Number	Percentage	Number	Percentage
1	2	3	4	5	6	7	8	9	10	11	12	13
1	316075 – Barua Gopalpur (CT)	Persons	6614	2169	325	14.98	493	22.73	102	4.70	1249	57.58
		Males	3393	1687	309	18.32	311	18.44	8	0.47	1059	62.77
		Females	3221	482	16	3.32	182	37.76	94	19.50	190	39.42
2	316076 – Ambhua (CT)	Persons	10477	3673	201	5.47	705	19.19	546	14.87	2221	60.47
		Males	5300	2748	182	6.62	612	22.27	71	2.58	1883	68.52
		Females	5177	925	19	2.05	93	10.05	475	51.35	338	36.54
3	316077 – Murarai (CT)	Persons	5770	1898	155	8.17	365	19.23	112	5.90	1266	66.70
		Males	2976	1578	147	9.32	350	22.18	32	2.03	1049	66.48
		Females	2794	320	8	2.50	15	4.69	80	25.00	217	67.81
4	316149 – Kashimnagar (CT)	Persons	9796	3953	100	2.53	711	17.99	1931	48.85	1211	30.63
		Males	5105	2515	91	3.62	696	27.67	690	27.44	1038	41.27
		Females	4691	1438	9	0.63	15	1.04	1241	86.30	173	12.03
5	316504 – Bishnupur (CT)	Persons	8118	3069	45	1.47	810	26.39	1116	36.36	1098	35.78
		Males	4134	2537	35	1.38	773	30.47	931	36.70	798	31.45
		Females	3984	532	10	1.88	37	6.95	185	34.77	300	56.39
6	316618 – Fatehpur (CT)	Persons	10176	3858	78	2.02	617	15.99	97	2.51	3066	79.47
		Males	5193	2965	70	2.36	396	13.36	74	2.50	2425	81.79
		Females	4983	893	8	0.90	221	24.75	23	2.58	641	71.78
7	317006 – Rajnagar (CT)	Persons	13965	5495	364	6.62	1012	18.42	559	10.17	3560	64.79
		Males	7173	4117	347	8.43	799	19.41	149	3.62	2822	68.55
		Females	6792	1378	17	1.23	213	15.46	410	29.75	738	53.56
8	317119 – Karidhya (CT)	Persons	10466	3785	110	2.91	284	7.50	155	4.10	3236	85.50
		Males	5325	2939	102	3.47	244	8.30	45	1.53	2548	86.70
		Females	5141	846	8	0.95	40	4.73	110	13.00	688	81.32
9	317120 – Kalipur (CT)	Persons	4770	1898	14	0.74	78	4.11	118	6.22	1688	88.94
		Males	2434	1392	13	0.93	68	4.89	77	5.53	1234	88.65
		Females	2336	506	1	0.20	10	1.98	41	8.10	454	89.72
10	317446 – Ahmadpur (CT)	Persons	9242	3504	73	2.08	759	21.66	169	4.82	2503	71.43
		Males	4697	2756	64	2.32	574	20.83	74	2.69	2044	74.17
		Females	4545	748	9	1.20	185	24.73	95	12.70	459	61.36
11	317626 – Labhpur (CT)	Persons	5419	2264	69	3.05	538	23.76	201	8.88	1456	64.31
		Males	2762	1606	52	3.24	393	24.47	43	2.68	1118	69.61
		Females	2657	658	17	2.58	145	22.04	158	24.01	338	51.37
12	317763 – Parota (CT)	Persons	5267	1901	59	3.10	259	13.62	119	6.26	1464	77.01
		Males	2690	1571	54	3.44	224	14.26	48	3.06	1245	79.25
		Females	2577	330	5	1.52	35	10.61	71	21.52	219	66.36
13	317933 – Surul (CT)	Persons	12160	5150	105	2.04	537	10.43	184	3.57	4324	83.96
		Males	5999	3456	89	2.58	399	11.55	93	2.69	2875	83.19
		Females	6161	1694	16	0.94	138	8.15	91	5.37	1449	85.54
14	318067 – Ilambazar (CT)	Persons	7125	2653	37	1.39	376	14.17	175	6.60	2065	77.84
		Males	3632	2002	36	1.80	271	13.54	48	2.40	1647	82.27
		Females	3493	651	1	0.15	105	16.13	127	19.51	418	64.21

15	801664 – Nalhati (M)	Persons	41534	14176	994	7.01	2165	15.27	428	3.02	10589	74.70
		Males	21275	11999	961	8.01	1883	15.69	194	1.62	8961	74.68
		Females	20259	2177	33	1.52	282	12.95	234	10.75	1628	74.78
16	801665 – Rampurhat (M)	Persons	57833	19891	244	1.23	764	3.84	535	2.69	18348	92.24
		Males	29611	16248	208	1.28	522	3.21	372	2.29	15146	93.22
		Females	28222	3643	36	0.99	242	6.64	163	4.47	3202	87.89
17	801666 – Suri (M)	Persons	67864	24078	191	0.79	186	0.77	532	2.21	23169	96.22
		Males	34579	19191	141	0.73	160	0.83	252	1.31	18638	97.12
		Females	33285	4887	50	1.02	26	0.53	280	5.73	4531	92.72
18	801667 – Sainthia (M)	Persons	44601	16485	224	1.36	434	2.63	1167	7.08	14660	88.93
		Males	22856	13481	203	1.51	323	2.40	714	5.30	12241	90.80
		Females	21745	3004	21	0.70	111	3.70	453	15.08	2419	80.53
19	801668 – Dubrajpur (M)	Persons	38041	13858	223	1.61	559	4.03	1123	8.10	11953	86.25
		Males	19342	10745	213	1.98	409	3.81	380	3.54	9743	90.67
		Females	18699	3113	10	0.32	150	4.82	743	23.87	2210	70.99
20	801669 – Bolpur (M)	Persons	80210	29354	221	0.75	230	0.78	1135	3.87	27768	94.60
		Males	40468	23067	166	0.72	172	0.75	631	2.74	22098	95.80
		Females	39742	6287	55	0.87	58	0.92	504	8.02	5670	90.19
District (Urban) : Birbhum (334)	Persons	449448	163112	3832	2.35	11882	7.28	10504	6.44	136894	83.93	
	Males	228944	128600	3483	2.71	9579	7.45	4926	3.83	110612	86.01	
	Females	220504	34512	349	1.01	2303	6.67	5578	16.16	26282	76.15	

This Table shows distribution of workers by sex in urban areas of the district, engaged in four major economic activities. For the urban part of the district, majority of the workers are engaged as Other workers (83.93 per cent), followed by Agricultural labourers (7.28 per cent) and Household industry workers (6.44 per cent) and only 2.35 per cent are Cultivators. Sex wise analysis also reveals that highest proportions of male workers are registered as Other workers (86.01) followed by Agricultural labourers (7.45) and very small proportion of Household industry workers (3.83). For female workers also the same trend is observed. The percentage of female workers, engaged as Other workers is 76.15 followed by Household industry workers (16.16).

Different categories of workers distributed in different towns shows the highest percentage of Other workers is found in Suri Municipality (96.22) and lowest percentage is in in Kashimnagar (CT) (30.63). For Household industry workers, highest percentage is shown in Kashimnagar (CT) (48.85) and lowest in Suri Municipality (2.21). In case of Agricultural labourers, Bishnupur (CT) registered the highest proportion (26.39) and Suri Municipality with the lowest proportion (0.77). Under the Cultivators category, Barua Gopalpur (CT) (14.98 per cent) holds the top position and Kalipur (CT) returned the lowest position (0.74 per cent).

Sex-wise analysis shows that the highest percentage of male Cultivators is reported from Barua Gopalpur (CT) with 18.32 and the lowest is found in Bolpur Municipality with 0.72. The highest and lowest percentage of female Cultivators is reported by Barua Gopalpur (CT) (3.32) and Ilambazar (CT) (0.15) respectively. In case of Agricultural labourers, the highest percentage of male and female respectively registered in Bishnupur (CT) (30.47) and Barua Gopalpur (CT) (37.76) while for the same the lowest for male (0.75) and female (0.53) is found in Bolpur Municipality and Suri Municipality respectively. The highest percentage of male Household industry workers are in Bishnupur (CT) (36.70) and Barua Gopalpur (CT) (0.47) occupy the lowest position for the same. For female Household industry workers Kashimnagar (CT) (86.30) holds the first position and Fatehpur (CT) (2.58) is in the lowest. In Other workers category, the highest percentage of male and female is observed in Suri Municipality with 97.12 and 92.72 respectively. The lowest percentage of male Other workers are found in Bishnupur (CT) with 31.45 while for the same female is in Kashimnagar (CT) with 12.03.

**Brief Analysis of Inset Tables based on
Village Directory and Town Directory Data, 2011
(Inset Tables 36-45)**

One of the important features of Indian Census is tabulation of village wise amenities data. Such information included in this volume is basically of non-Census in nature. Nevertheless, they have great importance in getting an in-depth view of the existing infrastructural facilities and status of availability of different amenities in the villages of the district and can be used as an important input in future development planning of the district.

Table 36 : Distribution of Villages according to Availability of different Amenities, 2011

Sr. No.	Name of C.D. Block	Number of inhabited villages	Type of Amenity available				
			Education*	Medical^	Drinking Water	Post Office #	Telephone **
1	2	3	4	5	6	7	8
1	0096 - Murarai-I	76	75 (98.68)	37 (48.68)	76 (100.00)	20 (26.32)	72 (94.74)
2	0097 - Murarai-II	66	66 (100.00)	34 (51.52)	66 (100.00)	12 (18.18)	53 (80.30)
3	0098 - Nalhathi-I	89	86 (96.63)	59 (66.29)	87 (97.75)	21 (23.60)	87 (97.75)
4	0099 - Nalhathi-II	48	47 (97.92)	31 (64.58)	47 (97.92)	7 (14.58)	46 (95.83)
5	0100 - Rampurhat-I	116	108 (93.10)	68 (58.62)	115 (99.14)	18 (15.52)	105 (90.52)
6	0101 - Rampurhat-II	91	89 (97.80)	58 (63.74)	91 (100.00)	18 (19.78)	87 (95.60)
7	0102 - Mayureswar-I	107	101 (94.39)	88 (82.24)	106 (99.07)	20 (18.69)	100 (93.46)
8	0103 - Mayureswar-II	125	107 (85.60)	52 (41.60)	125 (100.00)	20 (16.00)	106 (84.80)
9	0104 - Mohammad Bazar	138	116 (84.06)	65 (47.10)	136 (98.55)	29 (21.01)	132 (95.65)
10	0105 - Rajnagar	88	74 (84.09)	13 (14.77)	86 (97.73)	11 (12.50)	83 (94.32)
11	0106 - Suri-I	104	91 (87.50)	29 (27.88)	93 (89.42)	17 (16.35)	88 (84.62)
12	0107 - Suri-II	85	75 (88.24)	49 (57.65)	85 (100.00)	12 (14.12)	85 (100.00)
13	0108 - Sainthia	216	187 (86.57)	86 (39.81)	214 (99.07)	40 (18.52)	209 (96.76)
14	0109 - Labpur	160	143 (89.38)	55 (34.38)	159 (99.38)	33 (20.62)	152 (95.00)
15	0110 - Nanoor	130	129 (99.23)	68 (52.31)	129 (99.23)	31 (23.85)	121 (93.08)
16	0111 - Bolpur Sriniketan	156	143 (91.67)	77 (49.36)	155 (99.36)	30 (19.23)	147 (94.23)
17	0112 - Illambazar	127	119 (93.70)	51 (40.16)	123 (96.85)	31 (24.41)	114 (89.76)
18	0113 - Dubrajpur	191	159 (83.25)	83 (43.46)	188 (98.43)	37 (19.37)	171 (89.53)
19	0114 - Khoyrasol	130	119 (91.54)	47 (36.15)	124 (95.38)	26 (20.00)	122 (93.85)
Total :		2243	2034 (90.68)	1050 (46.81)	2205 (98.31)	433 (19.30)	2080 (92.73)

Sr. No.	Name of C.D. Block	Number of inhabited villages	Type of Amenity available (contd...)				
			Transport Communications \$	Banks @	Agricultural Credit Societies	Approach by Pucca Road	Power Supply
1	2	3	9	10	11	12	13
1	0096 - Murarai-I	76	26 (34.21)	6 (7.89)	10 (13.16)	30 (39.47)	76 (100.00)
2	0097 - Murarai-II	66	30 (45.45)	5 (7.58)	16 (24.24)	37 (56.06)	66 (100.00)
3	0098 - Nalhathi-I	89	25 (28.09)	4 (4.49)	15 (16.85)	31 (34.83)	89 (100.00)
4	0099 - Nalhathi-II	48	24 (50)	6 (12.5)	6 (12.5)	18 (37.5)	48 (100.00)
5	0100 - Rampurhat-I	116	47 (40.52)	7 (6.03)	11 (9.48)	29 (25)	116 (100.00)
6	0101 - Rampurhat-II	91	37 (40.66)	9 (9.89)	5 (5.49)	28 (30.77)	91 (100.00)
7	0102 - Mayureswar-I	107	38 (35.51)	6 (5.61)	12 (11.21)	23 (21.5)	107 (100.00)
8	0103 - Mayureswar-II	125	68 (54.4)	6 (4.8)	8 (6.4)	55 (44)	125 (100.00)
9	0104 - Mohammad Bazar	138	61 (44.2)	7 (5.07)	8 (5.8)	35 (25.36)	138 (100.00)
10	0105 - Rajnagar	88	43 (48.86)	1 (1.14)	4 (4.55)	34 (38.64)	88 (100.00)
11	0106 - Suri-I	104	44 (42.31)	8 (7.69)	19 (18.27)	36 (34.62)	104 (100.00)
12	0107 - Suri-II	85	28 (32.94)	4 (4.71)	13 (15.29)	35 (41.18)	85 (100.00)
13	0108 - Sainthia	216	74 (34.26)	2 (0.93)	18 (8.33)	75 (34.72)	216 (100.00)
14	0109 - Labpur	160	74 (46.25)	12 (7.5)	13 (8.12)	44 (27.5)	160 (100.00)
15	0110 - Nanoor	130	55 (42.31)	8 (6.15)	9 (6.92)	51 (39.23)	130 (100.00)
16	0111 - Bolpur Sriniketan	156	88 (56.41)	6 (3.85)	9 (5.77)	82 (52.56)	156 (100.00)
17	0112 - Illambazar	127	63 (49.61)	9 (7.09)	16 (12.6)	40 (31.5)	127 (100.00)
18	0113 - Dubrajpur	191	75 (39.27)	11 (5.76)	15 (7.85)	58 (30.37)	191 (100.00)
19	0114 - Khoyrasol	130	68 (52.31)	5 (3.85)	3 (2.31)	43 (33.08)	130 (100.00)
Total :		2243	968 (43.16)	122 (5.44)	210 (9.36)	784 (34.95)	2243 (100.00)

Note :

- * Education includes all education facilities.
- ^ Medical includes all medical facilities.
- # Post office includes post office, telegraph office and Post and telegraph office.
- \$ Transport communication includes bus service, rail facility and navigable waterways.
- @ Bank includes Commercial Bank and Cooperative Bank.
- ** Telephone includes Telephone, PCO and Mobile.

Table 36 shows the C.D. Block wise availability of facilities of education, medical, drinking water, post office, telephone, transport communications, banks, agricultural credit societies, approach by pucca road, power supply in the villages. The facility for education 90.68 per cent, for medical 46.81 per cent, for drinking water 98.31 per cent, for post office 19.30 per cent, for telephone 92.73 per cent, for transport communication 43.16 per cent, for bank 5.44 per cent, for agricultural credit societies 9.36 per cent, approach by pucca road 34.95 per cent and for power supply cent percent are available in the inhabited villages of Birbhum district.

It is observed from the Table that among all the C.D. Blocks education facility is most available in Murarai-II C.D. Block with cent percent of villages and the least available C.D. Block is Dubrajpur by 83.25 per cent villages, medical facility is served most at Mayureswar-I C.D. Block in 82.24 per cent villages and least served at Rajnagar C.D. Block by 14.77 per cent, drinking water facility is cent percent reachable in the villages of Murarai-I C.D. Block, Murarai-II C.D. Block, Rampurhat-II C.D. Block, Mayureswar-II C.D. Block and Suri-II C.D. Block and in rest of the C.D. Blocks this facility is reachable almost cent percent, post office facility is ranging from 12.50 per cent (Rajnagar C.D. Block) to 26.32 per cent (Murarai-I C.D. Block) showing a wide disparity, in case of telephone facility, 80.30 per cent of villages in Murarai-II C.D. Block recorded the least availability and in cent percent villages of Suri-II C.D. Block recorded the highest availability, transport communications network is spread over mostly in Bolpur Sriniketan C.D. Block in 56.41 per cent of villages compared to the least percentage (28.09 per cent) in Nalhati-I C.D. Block, the most served C.D. Block having banking facility is Nalhati-II (12.50 per cent of villages), whereas the least served C.D. Block having banking facility is Sainthia (0.93 per cent of villages), agricultural credit societies facility is ranging from only 2.31 per cent of villages of Khoyrasol C.D. Block to 24.24 per cent of villages of Murarai-II C.D. Block showing the minimum availability in overall district as recorded, the proportion of villages connected by pucca road is highest in Murarai-II C.D. Block by 56.06 per cent and that is lowest in Mayureswar-I C.D. Block by 21.50 per cent and in case of power supply facility, it is best available in the district showing the availability in cent percent of villages in all the C.D. Blocks.

Table 37 : Number and Percentage of Rural population served by Different Amenities, 2011

Sr. No.	Name of C.D. Block	Total population of inhabited villages	Type of amenity available				
			Education*	Medical^	Drinking water	Post office #	Telephone **
1	2	3	4	5	6	7	8
1	0096 - Murarai-I	167941	167819 (99.93)	104446 (62.19)	167941 (100.00)	77234 (45.99)	162790 (96.93)
2	0097 - Murarai-II	212237	212237 (100.00)	146530 (69.04)	212237 (100.00)	60477 (28.5)	174916 (82.42)
3	0098 - Nalhati-I	204818	203030 (99.13)	165554 (80.83)	197761 (96.55)	83933 (40.98)	197761 (96.55)
4	0099 - Nalhati-II	127785	127702 (99.94)	104896 (82.09)	127702 (99.94)	38420 (30.07)	124812 (97.67)
5	0100 - Rampurhat-I	188435	186864 (99.17)	139372 (73.96)	188311 (99.93)	58037 (30.8)	173334 (91.99)
6	0101 - Rampurhat-II	179705	179572 (99.93)	145722 (81.09)	179705 (100.00)	62598 (34.83)	173949 (96.8)
7	0102 - Mayureswar-I	149606	147564 (98.64)	139704 (93.38)	149496 (99.93)	49733 (33.24)	145219 (97.07)
8	0103 - Mayureswar-II	127661	122062 (95.61)	81797 (64.07)	127661 (100.00)	49715 (38.94)	114689 (89.84)
9	0104 - Mohammad Bazar	164570	160050 (97.25)	114276 (69.44)	164452 (99.93)	54064 (32.85)	150828 (91.65)
10	0105 - Rajnagar	64014	61072 (95.4)	19453 (30.39)	63990 (99.96)	16694 (26.08)	61754 (96.47)
11	0106 - Suri-I	96141	90143 (93.76)	40256 (41.87)	79948 (83.16)	25116 (26.12)	78140 (81.28)
12	0107 - Suri-II	87405	81436 (93.17)	58357 (66.77)	87405 (100.00)	19495 (22.3)	87405 (100.00)
13	0108 - Sainthia	186107	178235 (95.77)	97664 (52.48)	186092 (99.99)	55810 (29.99)	183211 (98.44)
14	0109 - Labpur	196482	192430 (97.94)	110604 (56.29)	196140 (99.83)	83596 (42.55)	188685 (96.03)
15	0110 - Nanoor	213387	213357 (99.99)	146172 (68.5)	212618 (99.64)	90374 (42.35)	200770 (94.09)
16	0111 - Bolpur Sriniketan	190393	187785 (98.63)	121556 (63.84)	190255 (99.93)	61790 (32.45)	182860 (96.04)
17	0112 - Illambazar	161584	160016 (99.03)	73672 (45.59)	157071 (97.21)	57378 (35.51)	144459 (89.4)
18	0113 - Dubrajpur	181437	168761 (93.01)	107354 (59.17)	180884 (99.7)	56662 (31.23)	168701 (92.98)
19	0114 - Khoyrasol	153248	151864 (99.1)	87739 (57.25)	152147 (99.28)	59917 (39.1)	145958 (95.24)
Total :		3052956	2991999 (98)	2005124 (65.68)	3021816 (98.98)	1061043 (34.75)	2860241 (93.69)

Sr. No.	Name of C.D. Block	Total population of inhabited villages	Type of amenity available (contd...)				
			Transport communications \$	Banks@	Agricultural credit societies	Approach by pucca road	Power supply
1	2	3	9	10	11	12	13
1	0096 - Murarai-I	167941	83297 (49.6)	21780 (12.97)	41259 (24.57)	91004 (54.19)	167941 (100.00)
2	0097 - Murarai-II	212237	116805 (55.04)	41811 (19.7)	82823 (39.02)	153886 (72.51)	212237 (100.00)
3	0098 - Nalhathi-I	204818	92668 (45.24)	24228 (11.83)	59673 (29.13)	92391 (45.11)	204818 (100.00)
4	0099 - Nalhathi-II	127785	64398 (50.4)	22677 (17.75)	31055 (24.3)	69563 (54.44)	127785 (100.00)
5	0100 - Rampurhat-I	188435	112438 (59.67)	27339 (14.51)	44047 (23.38)	83026 (44.06)	188435 (100.00)
6	0101 - Rampurhat-II	179705	100508 (55.93)	59980 (33.38)	13373 (7.44)	91959 (51.17)	179705 (100.00)
7	0102 - Mayureswar-I	149606	79947 (53.44)	18795 (12.56)	22861 (15.28)	54099 (36.16)	149606 (100.00)
8	0103 - Mayureswar-II	127661	85796 (67.21)	10177 (7.97)	9182 (7.19)	72771 (57)	127661 (100.00)
9	0104 - Mohammad Bazar	164570	87073 (52.91)	16265 (9.88)	14201 (8.63)	71363 (43.36)	164570 (100.00)
10	0105 - Rajnagar	64014	39213 (61.26)	6227 (9.73)	8934 (13.96)	31752 (49.6)	64014 (100.00)
11	0106 - Suri-I	96141	47529 (49.44)	14076 (14.64)	26806 (27.88)	44229 (46)	96141 (100.00)
12	0107 - Suri-II	87405	40821 (46.7)	10124 (11.58)	20770 (23.76)	44963 (51.44)	87405 (100.00)
13	0108 - Sainthia	186107	81091 (43.57)	2944 (1.58)	27660 (14.86)	81727 (43.91)	186107 (100.00)
14	0109 - Labpur	196482	129668 (65.99)	19599 (9.97)	32498 (16.54)	74864 (38.1)	196482 (100.00)
15	0110 - Nanoor	213387	120557 (56.5)	25758 (12.07)	32580 (15.27)	112001 (52.49)	213387 (100.00)
16	0111 - Bolpur Sriniketan	190393	133957 (70.36)	14112 (7.41)	25338 (13.31)	120113 (63.09)	190393 (100.00)
17	0112 - Illambazar	161584	93959 (58.15)	15616 (9.66)	23429 (14.5)	62575 (38.73)	161584 (100.00)
18	0113 - Dubrajpur	181437	88329 (48.68)	22361 (12.32)	20370 (11.23)	63403 (34.94)	181437 (100.00)
19	0114 - Khoyrasol	153248	99961 (65.23)	18698 (12.2)	8216 (5.36)	65463 (42.72)	153248 (100.00)
Total :		3052956	1698015 (55.62)	392567 (12.86)	545075 (17.85)	1481152 (48.52)	3052956 (100.00)

Note :

* Education includes all education facilities.

^ Medical includes all medical facilities.

Post office includes post office, telegraph office and Post and telegraph office.

\$ Transport communication includes bus service, rail facility and navigable waterways.

@ Bank includes Commercial Bank and Cooperative Bank.

** Telephone includes Telephone, PCO and Mobile.

Table 37 shows the C.D. Block wise availability of facilities of education, medical, drinking water, post office, telephone, transport communications, banks, agricultural credit societies, approach by pucca road, power supply among the rural population. The facility for education is availed by 98.00 per cent population, for medical it is served by 65.68 per cent of population, drinking water is availed to 98.98 per cent, post office to 34.75 per cent, telephone facility is availed by 93.69 per cent, transport communication to 55.62 per cent, for banks to 12.86 per cent, for agricultural credit societies it is availed by 17.85 per cent, approaches by pucca road to 48.52 per cent and for power supply it is served to cent percent rural population of Birbhum district.

C.D. Block wise data shows that education facility is ranging from 93.01 per cent (Dubrajpur C.D. Block) to cent percent (Murarai-II C.D. Block), medical facility is ranging from 30.39 per cent (Rajnagar C.D. Block) to 93.38 per cent (Mayureswar-I C.D. Block) showing a wide disparity, drinking water facility is ranging from 83.16 per cent (Suri-I C.D. Block) to cent percent (Murarai-I C.D. Block, Murarai-II C.D. Block, Rampurhat-II C.D. Block, Mayureswar-II C.D. Block and Suri-II C.D. Block), post office facility is ranging from 22.30 per cent (Suri-II C.D. Block) to 45.99 per cent (Murarai-I C.D. Block) also showing a wide disparity, in telephone facility is ranging from Suri-I C.D. Block (81.28 per cent) to cent percent villages of Suri-II C.D. Block, transport communications facility is ranging from 43.57 per cent (Sainthia C.D. Block) to 70.36 per cent (Bolpur Sriniketan C.D. Block), bank facility is ranging from 1.58 per cent (Sainthia C.D. Block) to 33.38 per cent (Rampurhat-II C.D. Block), agricultural credit society facility is ranging from 5.36 per cent (Khoyrasol C.D. Block) to 39.02 per cent (Murarai-II C.D. Block) also showing wide disparity, in approach by pucca road facility only the minimum range 34.94 per cent in Dubrajpur C.D. Block and the maximum range 72.51 per cent in Murarai-II C.D. Block have a wide disparity, and in case of power supply facility, it is best available in the district showing the cent percent in all the C.D. Block is availed by the rural inhabitants of the district.

Table 38 : Distribution of Villages not having certain Amenities, arranged by Distance Ranges from the Places where these are Available, 2011

Village not having the amenity of	Distance range of place from the villages where the amenity is available				Total (Col. 2-4)
	Less than 5 kilometres	5-10 kilometres	10+ kilometres		
1	2	3	4	5	
1. Education :					
(a) Primary School	212	5	5		222
(b) Middle School	1358	217	19		1594
(c) Degree College	997	447	784		2228
2. Medical :					
(a) Hospital	1298	323	604		2225
(b) PHC	954	795	407		2156
3. Post Office :	1510	234	66		1810
4. Telephone	117	42	4		163
5. Bus Service	984	423	24		1431
6. Bank :					
(a) Commercial Bank	935	833	393		2161
(b) Co-operative Bank	667	807	718		2192
7. Agricultural Credit Societies	0	247	1786		2033

Note :

Degree College includes Art, Engineering and Medicine
Hospital includes Allopathic & Alternative Medicine
Post Office includes post office, telegraph office and post & telegraph office
Telephone includes Telephone, PCO and mobiles
Bus includes private and public

Table 38 depicts the distribution of villages of non-availability of amenities and showing the distance range from the nearest place where the respective amenities are available. It is observed that 222 villages in the district have no primary school, out of which 212 villages have this facility within 5 kilometres, 5 villages have this facility within 5-10 kilometres and 5 villages also have this facility beyond 10 kilometres. In case of middle school facility, there are 1,594 villages not having middle school, out of which the majority (1,358 villages) have this facility within 5 kilometres and out of 2,228 villages not having degree college, only 997 villages can avail the degree college facility within 5 kilometres distance. In case of non-availability of hospital facility there are 2,225 villages in the district, out of which 1,298 villages can avail this facility within 5 kilometres, 323 villages have to go 5-10 kilometres and 604 have to go beyond 10 kilometres to avail this facility. Out of 2,156 villages which have no primary health centre facility itself, only 954 villages have to travel upto 5 kilometres to avail this facility as reported, 795 villages for availing this facility they have to go 5-10 kilometres and for rest 407 villages, they have to move beyond 10 kilometres. There are 1,810 villages which have no post office facility itself, out of which, majority of villages (1,510) can avail this facility within 5 kilometres. In case of telephone facility out of 163 villages where no telephone facility is available, can availed this facility within 5 kilometres by the inhabitants of 117 villages. Out of total villages of Birbhum district there are 1,431 villages where no bus service is available. It has been observed from the above Table that majority of the villages (984) can availed the bus service within 5 kilometres from their respective villages. So far as the availability of commercial banking service is concerned 2,161 villages do not have the same and below the half of these villages (935) can avail this facility within 5 kilometres, followed by 833 villages within a distance of 5-10 kilometres. In case of cooperative banking service the scenario is more or less same. In 2,192 villages of the district have no cooperative banking service and out of these only 667 villages can avail this facility within 5 kilometres and the majority (807) villages have to go within a distance of 5-10 kilometres to avail this facility. For agricultural credit societies 2,033 villages have such facility beyond the reach of 5 kilometres, out of which the majority (1,786) villages can avail this facility beyond 10 kilometres.

Table 39 : Distribution of Villages according to the Distance from the Nearest Statutory Town and Availability of Different Amenities, 2011

Distance Range from the nearest Statutory Town (In Kilometres)	No. of Inhabited Villages in each range	Type of amenity available								
		Number/ Percentage	Education*	Medical [^]	Post Office #	Telephone **	Transport Communications \$	Banks @	Agricultural Credit Societies	Approach by Pucca Road
1	2	3	4	5	6	7	8	9	10	11
Less than 5	Number	65	59	31	9	60	36	4	7	24
	Percentage		90.77	47.69	13.85	92.31	55.38	6.15	10.77	36.92
5 – 15	Number	1310	1190	642	251	1208	580	64	134	476
	Percentage		90.84	49.01	19.16	92.21	44.27	4.89	10.23	36.34
16 – 50	Number	832	768	369	171	779	343	52	67	279
	Percentage		92.31	44.35	20.55	93.63	41.23	6.25	8.05	33.53
51+	Number	4	4	2	1	3	2	0	0	1
	Percentage		100	50	25	75	50	0	0	25
Unspecified	Number	32	13	6	1	30	7	2	2	4
	Percentage		40.62	18.75	3.12	93.75	21.88	6.25	6.25	12.5
Total :	Number	2243	2034	1050	433	2080	968	122	210	784
	Percentage		90.68	46.81	19.3	92.73	43.16	5.44	9.36	34.95

Note :

* Education includes all education facilities.

[^] Medical includes all medical facilities.

Post office includes post office, telegraph office and Post and telegraph office.

\$ Transport communication includes bus service, railway facility and navigable waterways.

@ Bank includes Commercial Bank and Cooperative Bank.

** Telephone includes Telephone, PCO and Mobile.

This Table analyses the distribution of villages according to the distance from the nearest Statutory Towns and availability of eight different amenities (education, medical, post office, telephone, transport communications, banks, agricultural credit societies and approach by pucca road), i.e. simply the urban effect on amenities of rural areas. The Table shows that out of 2,243 inhabited villages 2,034 villages having education facility by 90.68 per cent, 1,050 villages can avail the medical facility by 46.81 per cent, having post office facility itself by 19.30 per cent villages, which is 433 number of villages, telephone facility is highly available in 2,080 villages by 92.73 per cent, transport communications facility is reachable in 968 villages, which is 43.16 per cent out of total inhabited villages in the district. In case of banks, agricultural credit societies and approach by pucca road, these amenities are available respectively in 5.44 per cent, 9.36 per cent and 34.95 per cent villages of the Birbhum district. It is also observed from the Table that in case of education, medical and post office, the proportion of villages avail this facility increases as distance range from the nearest Statutory Towns increases from less than 5 to 51+ except medical facility in 16-50 kilometres.

Table 40 : Distribution of Villages according to Population Range and Amenities Available, 2011

Population range	Number/ Percentage	Number of inhabited villages in each range	Type of amenity available									
			Education*	Medical [^]	Drinking water	Post office #	Telephone **	Transport communications \$	Banks @	Agricultural Credit Societies	Approach by pucca road	Power supply
1	2	3	4	5	6	7	8	9	10	11	12	13
1-499	Number	584	409	134	560	34	530	176	7	14	138	584
	Percentage		70.03	22.95	95.89	5.82	90.75	30.14	1.20	2.40	23.63	100.00
500-999	Number	642	615	256	636	61	595	241	14	33	182	642
	Percentage		95.79	39.88	99.07	9.50	92.68	37.54	2.18	5.14	28.35	100.00
1000 - 1999	Number	573	567	311	570	131	539	268	30	62	210	573
	Percentage		98.95	54.28	99.48	22.86	94.07	46.77	5.24	10.82	36.65	100.00
2000 - 4999	Number	379	378	289	375	167	354	233	54	75	206	379
	Percentage		99.74	76.25	98.94	44.06	93.40	61.48	14.25	19.79	54.35	100.00
5000 - 9999	Number	55	55	50	54	33	52	42	12	22	39	55
	Percentage		100.00	90.91	98.18	60.00	94.55	76.36	21.82	40.00	70.91	100.00
10000 +	Number	10	10	10	10	7	10	8	5	4	9	10
	Percentage		100.00	100	100.00	70.00	100.00	80.00	50.00	40.00	90.00	100.00
District	Number	2243	2034	1050	2205	433	2080	968	122	210	784	2243
Total	Percentage		90.68	46.81	98.31	19.30	92.73	43.16	5.44	9.36	34.95	100.00

Note :

- * Education includes all education facilities.
- ^ Medical includes all medical facilities.
- # Post office includes post office, telegraph office and Post and telegraph office.
- \$ Transport communication includes bus service, railway facility and navigable waterways.
- @ Bank includes Commercial Bank and Cooperative Bank.
- ** Telephone includes Telephone, PCO and Mobile.

This Table analyses the distribution of villages according to population range and availability of ten different amenities (education, medical, drinking water, post office, telephone, transport communications, banks, agricultural credit societies, approach by pucca road and power supply), i.e. availability of amenities for different population size classes of villages. This Table shows that the proportion of villages having these amenities increases proportionately as the population size increase. But in three cases this relation is showing exception. In drinking water amenity it slightly declines from the population range 1000-1999 to the population range 2000-4999 and to 5000-9999, in telephone amenity it decreases from population range 1000-1999 to 2000-4999. All villages having population 10000+ have education, medical, drinking water, telephone facilities. Remarkably, all villages have power supply facilities.

Table 41 : Distribution of Villages according to Land Use, 2011

Sr. No.	Name of C.D. Block	Number of inhabited villages	Total area (in Hectares)	Percentage of cultivable area to total area	Percentage of irrigated area to total cultivable area
1	2	3	4	5	6
1	0096 - Murarai-I	76	15210.08	66.08	43.67
2	0097 - Murarai-II	66	18079.75	83.67	70.65
3	0098 - Nalhati-I	89	23262.75	72.79	61.29
4	0099 - Nalhati-II	48	10915.47	91.52	79.98
5	0100 - Rampurhat-I	116	28600.54	72.29	60.95
6	0101 - Rampurhat-II	91	17706.91	86.38	86.37
7	0102 - Mayureswar-I	107	21775.90	81.44	93.09
8	0103 - Mayureswar-II	125	15228.33	79.14	81.02
9	0104 - Mohammad Bazar	138	29887.35	60.84	50.60
10	0105 - Rajnagar	88	20204.15	20.92	23.49
11	0106 - Suri-I	104	14555.51	72.81	37.54
12	0107 - Suri-II	85	12923.32	77.31	89.07
13	0108 - Sainthia	216	29282.30	66.95	87.31
14	0109 - Labpur	160	25218.47	87.56	72.55
15	0110 - Nanoor	130	30595.50	78.54	84.50
16	0111 - Bolpur Sriniketan	156	31687.66	83.34	90.33
17	0112 - Illambazar	127	25662.59	77.75	58.93
18	0113 - Dubrajpur	191	31154.96	70.34	35.00
19	0114 - Khoyrasol	130	23339.13	77.19	8.15
Total :		2243	425290.67	73.56	66.10

Note : Cultivable area = irrigated area + unirrigated area

The above Table shows that there are 2,243 inhabited villages spread over nineteen C.D. Blocks with a total area of 4,25,290.67 hectares. In Birbhum district a vast majority of the land area is available for cultivation and that constitutes 73.56 per cent of the total land of the district. Irrigation is considered as an important factor for cultivation. As per the Table, 66.10 per cent of the cultivable land is under irrigation. The highest percentage of cultivable area (91.52) is in Nalhati-II C.D. Block, followed by Labpur C.D. Block with 87.56. Rajnagar C.D. Block is reported the lowest percentage of cultivable area (20.92) to its total area. It is observed from the Table that irrigated area to the total cultivable land is highest in Mayureswar-I C.D. Block with 93.09 per cent, followed by Bolpur Sriniketan C.D. Block and Suri-II C.D. Block where the proportion of irrigated area is 90.33 and 89.07 respectively. The lowest proportion of cultivable land under irrigation is recorded as 8.15 in Khoyrasol C.D. Block. It is observed from the Table that 10 C.D. Blocks of the district are recorded having more proportion of irrigated area than the district average of 66.10 per cent.

Table 42 : Schools/Colleges per 10,000 population in Towns, 2011

Sr. No.	Name of the Town	Type of educational institution (Approx. numbers)				
		Primary	Middle	Secondary/Matriculation	Senior Secondary	College*
1	2	3	4	5	6	7
1	316075 - Barua Gopalpur (CT)	8	2	2	0	0
2	316076 - Ambhua (CT)	3	0	1	1	0
3	316077 - Murarai (CT)	10	2	2	2	0
4	316149 - Kashimnagar (CT)	6	1	1	0	0
5	316504 - Bishnupur (CT)	5	1	1	1	0
6	316618 - Fatehpur (CT)	6	2	2	2	0
7	317006 - Rajnagar (CT)	5	0	1	1	0
8	317119 - Karidhya (CT)	6	1	1	0	0
9	317120 - Kalipur (CT)	4	2	2	2	0
10	317446 - Ahmadpur (CT)	8	3	3	2	0
11	317626 - Labhpur (CT)	9	4	4	4	0
12	317763 - Parota (CT)	4	2	2	2	0
13	317933 - Surul (CT)	3	1	1	1	1
14	318067 - Ilambazar (CT)	3	0	1	1	0
15	801664 - Nalhathi (M)	4	0	0	0	0
16	801665 - Rampurhat (M)	6	2	2	1	0
17	801666 - Suri (M)	6	0	2	0	0
18	801667 - Sainthia (M)	4	1	1	0	0
19	801668 - Dubrajpur (M)	3	0	0	1	0
20	801669 - Bolpur (M)	5	0	0	1	0
District : Birbhum (334)		5	1	1	1	0

Note : * College includes Arts/ Science/ Commerce College (Degree Level and above)

Table 42 presents the total number of educational institutions in the category of Primary, Middle, Secondary, Senior Secondary Schools and Colleges available for every 10,000 population in the urban areas of Birbhum district. The number of educational institutions in each town given in the Table is estimated per 10,000 population in each Census Town and Municipality. The number of Primary Schools, Middle Schools, Secondary/matriculation Schools and Senior Secondary Schools available per 10,000 population in the urban areas of the district is shown as 5, 1, 1 and 1 respectively. However, for the urban areas of the district as a whole, the ratio of the Colleges available per 10,000 population is zero (0) as per the above Table. Among the Census Towns, Murarai (CT) with a ratio of 10 is having the highest number of Primary Schools per 10,000 population, followed by Labhpur (CT) with a ratio of 9 Primary Schools per 10,000 population. Among the Statutory Towns, Rampurhat Municipality and Suri Municipality each having 6 Primary Schools followed by Bolpur Municipality with 5 Primary Schools for every 10,000 population. In the category of Middle Schools, the highest ratio for the urban areas is reported as 4 in Labhpur (CT), followed by Ahmadpur (CT) with 3. The highest ratio of the number of Secondary/Matriculation Schools for every 10,000 population has been reported in Labhpur (CT) with 4 followed by Ahmadpur (CT) with 3. The highest ratio of the number of Colleges available per 10,000 population in the urban areas of the district has been reported as 1 from Surul (CT) but for the remaining urban areas the ratio is recorded as zero (0).

Table 43 : Number of Beds in Medical Institutions in Towns, 2011

Sr. No.	Name of the Town	Number of beds in medical institutions per 10,000 population (Approx. numbers)
1	2	3
1	316075 - Barua Gopalpur (CT)	11
2	316076 - Ambhua (CT)	48
3	316077 - Murarai (CT)	0
4	316149 - Kashimnagar (CT)	0
5	316504 - Bishnupur (CT)	0
6	316618 - Fatehpur (CT)	10

7	317006 - Rajnagar (CT)	0
8	317119 - Karidhya (CT)	0
9	317120 - Kalipur (CT)	0
10	317446 - Ahmadpur (CT)	43
11	317626 - Labhpur (CT)	0
12	317763 - Parota (CT)	0
13	317933 - Surul (CT)	25
14	318067 - Ilambazar (CT)	410
15	801664 - Nalhati (M)	86
16	801665 - Rampurhat (M)	101
17	801666 - Suri (M)	10
18	801667 - Sainthia (M)	0
19	801668 - Dubrajpur (M)	16
20	801669 - Bolpur (M)	0
District : Birbhum (334)		33

The above Table shows the number of beds available in the medical institutions located in the towns under Birbhum district. The urban area of Birbhum district consists of 14 Census Towns and 6 Municipalities. It is observed from the above Table that for the entire urban area of the district there are 33 beds available in the medical institutions for every 10,000 population. The Table also shows that, out of 20 urban units in 10 units, the ratio of the number of beds available in the medical institutions per 10,000 population is 0. The highest ratio of 410 beds in medical institutions available per 10,000 population is reported from Ilambazar (CT), followed by Rampurhat Municipality with 101 and Nalhati Municipality with 86 beds per 10,000 population.

Table 44 : Proportion of Slum population in Towns, 2011

Sr. No.	Name of the Town having Slum	Total population	Slum population	Percentage of Slum population to Total Population
1	2	3	4	5
1	801664-Nalhati (M)	41534	26767	64.45
2	801665-Rampurhat (M)	57833	19278	33.33
3	801666-Suri (M)	67864	10578	15.59
4	801667-Sainthia (M)	44601	29100	65.25
5	801668-Dubrajpur (M)	38041	18868	49.60
Total :		249873	104591	41.86

The above Table depicts the proportion of slum population to the total population of statutory towns which have reported having slum population. The slum population in the district is deduced with the help of slum data provided by the concerned town authorities. Birbhum district has six Statutory Towns viz. Nalhati Municipality, Rampurhat Municipality, Suri Municipality, Sainthia Municipality, Dubrajpur Municipality and Bolpur Municipality. During Census 2011, slum population has been reported from all the Statutory Towns except Bolpur Municipality. In the district, of the total population of the Statutory Towns having slum area, 41.86 per cent populations are inhabited in the slum areas. Out of five Municipalities, Sainthia Municipality has higher proportion (65.25) of slum population followed by Nalhati Municipality (64.45) and Dubrajpur Municipality (49.60).

Table 45 : Most important Commodity Manufactured in Towns, 2011

Sr. No.	Name of the Town	Name of three most important commodities manufactured
1	2	3
1	316075 - Barua Gopalpur (CT)	Stone Chip
2	316076 - Ambhua (CT)	---
3	316077 - Murarai (CT)	Cloth, Mustard Oil, Flour
4	316149 - Kashimnagar (CT)	Gamcha, Kungi, Mosquito Net
5	316504 - Bishnupur (CT)	Silk Product
6	316618 - Fatehpur (CT)	Rice, Mustard Oil
7	317006 - Rajnagar (CT)	Wooden Furniture, Led Industry, Bamboo Products
8	317119 - Karidhya (CT)	Handloom Industry, Conch Industry, Sal Leaf Plate
9	317120 - Kalipur (CT)	Handloom Industry, Conch Industry, Sal Leaf Plate
10	317446 - Ahmadpur (CT)	Rice, Mustard Oil,

11	317626 - Labhpur (CT)	Rice, Wheat, Oil Seed
12	317763 - Parota (CT)	Bakery, Samui
13	317933 - Surul (CT)	---
14	318067 - Ilambazar (CT)	Paddy To Rice, Bamboo Product, Kantha Stitch
15	801664 - Nalhati (M)	Rice, Chira, Muri
16	801665 - Rampurhat (M)	Rice, Stone Cheaps, Resham
17	801666 - Suri (M)	---
18	801667 - Sainthia (M)	Mustard Oil, Rice, Flour
19	801668 - Dubrajpur (M)	---
20	801669 - Bolpur (M)	Mustard Oil, Rice, Flour Mill

Table 45 above shows the most important commodities manufactured in each town of Birbhum district. Out of 20 urban units of the district, 4 units have not reported about their produce. Rice is commonly produced in 8 urban units in the district. Mustard Oil is also one of the important commodities produced in 5 out of 20 towns in the district. Other important commodities are Handloom product, Silk, Sal Leaf Plate etc.

Major Social and Cultural Activities
Places of Religious, Historical or Archaeological
Importance, Places of Tourist Interest
Major Characteristics and Contribution of the District

Major Social and Cultural Activities of the District like Festivals and Fairs

Innumerable fairs, festivals and socio-cultural events are held throughout the year in the district having wide admixture of religion, community and culture. The followers of the main faiths and some tribal groups observe their own religious festivals whereas they intermingle in certain *melas* (fairs) and ceremonies. Brief notes on the major festivals and *melas* of the district are given below :

(a) Festivals Celebrated throughout the State :

West Bengal celebrates many *pujas* (worship) and festivals. The Bengali proverb “*Baro Mase Tero Parbon*” (thirteen festivals in twelve months) indicates the abundant of festivity in the State. We are trying to go across the State Level common festivals in brief that are celebrated with great grandeur all over West Bengal with great enthusiasm. Please note that this State is a perfect example of communal harmony that is reflected in all the festivals. Peoples of different religion, caste and creed use to celebrate and participate in all the festivals together.

Durga Puja : Durga *puja* or *Sharadotsav* is undoubtedly the main festival of West Bengal. The dates of Durga *puja* celebrations are set according to the traditional Hindu calendar and the fortnight corresponding to the festival is called *Devi Paksha* (fortnight of the Goddess). Durga *puja* festival marks the victory of Goddess Durga over the evil buffalo demon Mahishasura. Thus, Durga *puja* festival epitomizes the victory of Good over Evil. The prominence of Durga *puja* increased gradually during the British Raj in Bengal and erstwhile Assam. After the Hindu reformists identified Durga with India, she became an icon for the Indian Independence Movement. In the first quarter of the 20th century, the tradition of *Baroyari* (community) *puja* was popularized due to this. After independence, Durga *puja* became one of the largest celebrated festivals in the whole world. It is also the largest open Air Art Exhibition in the World. Durga *puja* is also called *Akalbodhan* (untimely awakening of Durga), *Sharadiya Pujo* (autumnal worship), *Sharodotsab* (festival of autumn), *Maha Pujo* (grand *puja*), *Maayer Pujo* (worship of the Mother) or merely as *puja* or *pujo*.

Kali Puja : Kali *puja* is also known as *Shyama puja* or *Mahanisha puja*, is a festival dedicated to the Hindu Goddess Kali, celebrated on the new moon day of the Hindu calendar month of *Kartik* (mid-October to mid-November) especially in Bengal, Odisha, Bihar and Assam. While the Bengalis, Odias and Assamese adore Goddess Kali on this day, the rest of India worships Goddess Lakshmi on Diwali. In north India ‘Deepavali’ or the festival of lights is celebrated to commemorate the home coming of Lord Rama to Ayodhya after fourteen years of exile as per the epic Ramayana. Decoration with lights and cracking the crackers are part of the observation.

Saraswati Puja or Vasant Panchami : Goddess Saraswati is referred as the Goddess of learning and music. It is a festival that signifies the beginning of *Vasant Ritu* (spring season). This *puja* is celebrated on the fifth day of the bright fortnight of the lunar month of Bengali calendar month of *Magh* (mid-January to mid-February). A white swan on which the Goddess sits symbolizes *Satwa Guna* (purity and discrimination). This *puja* is celebrated in all educational institutions, music schools and even in localities throughout the State.

Dol Yatra or The Festival of Colours : The festival of *Dol Yatra* is celebrated with pomp and dignity in the State of West Bengal. While it is known as *Dol Yatra* in West Bengal, rest of India celebrates it as *Holi*. It is the last festival of Bengali Calendar Year. It celebrates the legend of Radha and Krishna which says that Lord Krishna expressed his love to her beloved Radha on this day. People celebrate this festival playing with coloured water and colour powder called *abeer*. *Dol Purnima* (full moon day) becomes all the more significant for Bengalis, because this is also the birthday of the great Bhakti cult movement leader *Shree Chaitanya Mahaprabhu* (1485–1533).

Ratha Yatra or The Chariot Journey Festival : *Ratha Yatra* is a festival that involves moving of deities Jagannath, Balabhadra and Subhadra on a *ratha* (chariot) to their *Mausima Deula* (aunt's place). The festival originated in Puri, Odisha. The *Ratha Yatra* of Mahesh at Sreerampore in the Hugli district of West Bengal is the third oldest *ratha* festival in India and oldest in Bengal, having been celebrated since 1755. *Ratha Yatra* of Guptipara in Hugli district and of Mahishadal in Purba Medinipur district also has all India fame. Though mainly a *Vaishnava* festival, still it is celebrated by all communities. Small children are seen to pull small *rathas* around the streets accompanied by their parents. Many local *rathas* are also been pulled in this occasion throughout the State.

Raksha Bandhan : It is a Hindu festival that celebrates the love and duty between brothers and sisters where sisters tie a *rakhi* (sacred thread) on her brother's wrist. This symbolizes the sister's love and prayers for her brother's well-being, and the brother's lifelong vow to protect her. The festival falls on the full moon day (*Shravan Poornima*) of the Bengali calendar month of *Shravan* (mid-July to mid-August). Many myths and historic legends are linked to it. For example, the Rajput queens practiced the custom of sending *rakhi* threads to neighbouring rulers as token of brotherhood.

In West Bengal, the great poet Rabindranath Tagore invoked *Rakhi* as concepts to inspire love, respect and a vow of mutual protection between Hindus and Muslims during India's colonial era. In 1905, Bengal was divided by the British Empire on the basis of religion. Tagore arranged a ceremony to celebrate *Raksha Bandhan* to strengthen the bond of love and togetherness between Hindus and Muslims of Bengal, and urge them to together protest the British Empire which proved to be very successful. Even today in West Bengal, his tradition continues as people tie *Rakhis* to their neighbours and close friends.

Eid al-Fitr or Festival of breaking the Fast : This is an important religious festival of the peoples belonging to Islam faith. It marks the end of *Ramadan*, the Islamic holy month of *sawm* (fasting). The religious *Eid* is a single day during which Muslims are not permitted to fast. The holiday celebrates the conclusion of the 29 or 30 days of dawn-to-sunset fasting during the entire month of *Ramadan*. The day of *Eid*, therefore, falls on the first day of the next Islamic calendar month of *Shawwal*. The date for the start of any lunar *Hijri* month varies based on the observation of new moon by local religious authorities, so the exact day of celebration varies by locality. However, in most countries, it is generally celebrated on the same day as Saudi Arabia. Throughout the State, mass prayers (*namaz*) are organized. It is a day of joyful get together.

Muharram : It is the first month of the Islamic calendar and is one of the four sacred months of the year. Since the Islamic calendar is a lunar calendar, *Muharram* moves from year to year when compared with the Gregorian calendar. It is the second holiest month following *Ramadan*. The word *Muharram* means forbidden and is derived from the word *harām*, meaning sinful. This is practically a mourning festival to observe the death of two brothers Hassan and Hussain – two grandsons of the Prophet Muhammed in the battle of Karbala. *Tajiyas* that symbolized the memorial tombs of the two brothers are taken out in procession and the devotees use to chant the name of Hassan and Hussain throughout.

Christmas : Also referred as Christmas Day, is an annual festival commemorating the birth of Jesus Christ, observed on December 25 as a religious and cultural celebration among billions of people around the world as well as West Bengal. On this day people exchange gifts, sweet and cakes amongst them. Many fairs are organized throughout the State and people use to gather there in numbers. Children are very fond of this festivals and Santa Claus is perhaps the most lovable character to them from whom they expect gifts packed in colourful papers. The chilling winter season practically extends this Christmas festivals up to English New Year i.e. January 1.

Good Friday : It is a Christian religious occasion commemorating the crucifixion of Jesus Christ and his death at Calvary. Calvary, also Golgotha, was, according to the Gospels, a

site immediately outside Jerusalem's walls where Jesus was crucified. It is also known as Holy Friday, Great Friday, Black Friday or Easter Friday.

Guru Nanak's Birthday : Guru Nanak Sahib, the founder of Sikhism, was born on 15th April, 1469 at Rai-Bhoi-di Talwandi in the present district of Shekhupura (Pakistan), now Nanakana Sahib. The Birthday of Guru Nanak Sahib falls on *Kartik Purnamashi* i.e. full moon day of the month *Kartik* (usually November). On this day the followers of Sikhism use to visit the *Gurdwara* (shrine) and pay homage to him. This occasion is celebrated all over the State every year with great devotion and enthusiasm.

Buddha Purnima : Also referred as Buddha *Jayanti*, the birth anniversary of the Lord Gautam Buddha is the most important festival of the Buddhists and is celebrated with great enthusiasm. This festival falls on full moon day in the month of April. It was on this same day that Buddha got enlightenment and also attained *Nirvana* (salvation). The Buddhists consider the day to be more auspicious than any other day of the year. It is also believed that Yashodara, Gautam's wife, his charioteer Channa and even his horse Kantaka were born on the same day.

Mahavir Jayanti : The followers of Jainism observes the birthday of Lord Mahāvīra on this date. Lord Mahāvīra (599 BCE–527 BCE), also known as Vardhaman, was the twenty-fourth and last *tirthankara* (holy person) of Jainism of present *Avasarpini* era (half time cycle as per Jain cosmology). Lord Mahāvīra was given the title *Jinā*, or "Conqueror" (conqueror of inner enemies such as attachment, pride and greed), which subsequently became synonymous with *tirthankara*. Although there is reasonable evidence to believe that Parsva, predecessor of Mahāvīra was a historical figure, still Mahavira is sometimes referred as the founder of Jainism. Colourful processions are taken out by the followers of Mahavir on this day which is well attended by people of all caste, creed and religion. The date of Lord Mahavir's birthday is decided according to the Jain calendar *Vira Nirvana Samvat*.

(b) Festivals of District Birbhum :

Anthropology and history of district Birbhum shows multiple instances of the area being previously inhabited by ancient Indian Tribal population who had the physique of sturdy-men of small stature and darker complexion. It has been severally recognized by both tradition and text. The *Brahmanda* section of *Bhabisya Puran* also confirms the existence of a few *Vaishnavites* besides these sturdy men. In course of time the population received an appreciable Aryan admixture, but to this day a large proportion of the population are of traditional descent, ranking low in the Hindu hierarchy of castes; and during the 19th century the immigration of Santhal has largely increased this element.

Hinduism, as a result of this admixture, attained various eclectic forms in the district. On the one hand it is influenced by *tantric* Buddhism, on the other hand by the folk rituals. This influence is evident in all the forms Hinduism expresses itself - *Vaishnavism*, *Saivism*, *Saktism* etc.

(i) Festivals of Vaishnavism : The district is a seat of early *Gouriya* or Bengal *Vaishnavism* and hallowed with the memory of two great poets, Joydev and Chandidas. The former is the most significant poet of medieval Sanskrit literature in whose *Git-Govinda* the *Vaishnav Bhakti* cult reached the epitome and the latter is the celebrated poet of early Bengali literature called *Vaishnav Padabalis*. Though circumstantial evidence proves that Joydev was the court-poet of old and devout King Lakshmansen of the Sen dynasty, his Bengalihood is not unquestioned. In Bengal however it is widely believed that Kenduli, a village on the river Ajay in the Ilambazar C.D. Block is the birth place of Joydev and an annual festival of the *Bauls* and *Sahajiya* Vaishnavites takes place on the *Poush-Sankranti* (last day of the Bengali calendar month *Poush* – middle of January) every year in this village now called Joydev-Kenduli. This is a major social and cultural event in the history of the district. Nanur, the birth place of Chandidas is similarly another pilgrim centre of Vaishnavites, inspiring them right from the days of Chaitanyadev, who was

himself inspired by the writings of both Joydev and Chandidas. Although like Joydev, the controversy also centres round Padakar Chandidas's birth place.

Both the creations are poetic and religious compositions of highest-order describing the love-story of Lord Krishna and Radha. The Radha-legend along with its erotic exuberance inspired many medieval poets like Joydev, Nimbarka etc. The concept of *Parakiya* (illegitimate) love, however, that developed in Bengal Vaishnavism was distinct from the medieval concept of Radha-legend and this theological speculation in the early Bengal Vaishnavism became a matter of practice with the Vaishnav *Sahajiyas* and successfully found an outlet in Chandidas's *Padavalis*. In attempt to combine the theological aspect of the love-making of Radha and Krishna with that of real men and women the Bengal Vaishnavites evolved this theme. Through this theme the Vaishnav *Sahajiyas* attributed divinity to life on earth or human love. The delicacy of this theme however misled the *Sahajiya* Vaishnavs sometimes and reduced the *sadhana* into morbid practices.

Another major social and cultural event in the district is the congregation of *Bauls* in *Poushmela* held at Santiniketan every year. A *Baul* may be Hindu or a Muslim. The Hindu *Bauls* are Vaishnavite and the Muslim *Bauls* are Sufi-istic, both emphasizing the mystic aspect of divine love. *Bauls* are very free and unsophisticated in their life-style. They have drawn their inspiration from the early Vaishnav *Sahajiya* movement. They eternally search the beloved of their heart (*Maner Manush*) and express the pleasure of those ventures in their songs.

(ii) Festivals of Saktism : Birbhum district is enriched with as many as five *Sakti piths*. The cult of the mother-goddess of pre-vedic days appeared as a female creative force in *Devisukta*, a hymn of the Rigveda (x.125) and later in *Markandeya Puran* eulogised in the form of *Chandi* and still later many non-Aryan features (folk characteristics) assimilated in it and finally the cult got mixed with Buddhist mysticism. It resulted into the worship of the deity under various names and forms throughout the district.

Probably during the earlier part of medieval period a further legend of dismemberment of the body of the deceased *Sati* was added to the existing legend of *Daksha-yagna* of the Mahabharat. Wherever the limbs of *Sati* fell are considered as *Pithas*. In Bakreswar, it is said, *Sati's manas* (heart) fell, in Attahas *Sati's osthā* (lips) fell, in Tarapith *Sati's netramsatara* (eye-ball) fell, in Nalhati *Sati's nala* (lower part of the elbow?) fell, in Nandipur *Sati's hara* or *haramsa* (part of the necklace) fell. Analogy of this dismemberment of limbs can be traced with the enshrinement of Buddha's corporal relics in the Buddhist *Stupas*. All these *pithas* are famous centres for pilgrimage of the district. Of the other *Sakta* deities prevailing in the district, *Kali* is perhaps worshipped in larger numbers in different names.

(iii) Festivals of Saivism : The male consort (*Bhairav*) of *Sakti* is *Siva*. So, while *Sakti* in the form of *Devi Mahishamardini* is worshipped in Bakreswar, it remains as the main centre of worship of *Siva* who is called *Vakranath*. A large fair is held there during the *Sivaratri* festival in February-March every year and besides the *Saktas*, a great number of *Saivites* (and *Bauls*) congregate.

A few more noteworthy *Siva* temples are there in the district. At Bhandirban in Suri Police Station there is a large temple dedicated to Bhandeswar Mahadev, at Bhimgara in Khayrasol Police Station there are five *Siva* temples erected over five *lingams* worshipped as per legend by the Pandavas. On the other side of the Hingla Nadi there is another temple over a *lingam* said to have been established by Bhim, the second Pandava. The temple of *Buro Siva* at Paikor in Murari Police Station is another popular centre of *Siva* worship. Other old *Siva* temples are there at Ganpur (Mohammad Bazar Police Station), Brahamandihi (Nanur Police Station), Kaleswar, Mallarpur, Mayureswar, Kotasur, Dabuk (all in Mayureswar Police Station) etc. The *Siva lingams* in all these places have names of their own like Mayureswar, Ekchakreswar, Suratheswar etc. *Sivaratri*, *Gajan* etc. are

performed in almost all the places associated with Siva temples of the district as in other parts of Bengal.

(iv) Festivals of Dharma Worship : In his thought provoking article 'Dharma and Serpent worship in Bankura District' published as Appendix-A in West Bengal District Gazetteers, Bankura, September, 1968 edition, Dr. Ashutosh Bhattacharya outlined the area of influence of religious cult known as the Dharma cult in following way : "*In the north it is limited by the northern boundary of Birbhum district, in the east by the river Bhagirathi, in the south by the Ghatal sub-division and the north of the Sadar sub-division of Midnapur district and in the west by Purulia district and the western border of Birbhum*" (page 207). From the above-noted description the extent of its prevalence in the district can be guessed. Dharma-worship is a specific feature of the *Rarh* area and the set of rituals centering round the cult unknown both in East and North Bengal. This cult originated in the lowest-stratum of the society. Later the influence of the cult not only reached the uppermost layers of the Hindu society but also among the illiterate Muslims and *Adivasis*. There is controversy over origination of the cult. However, going by the characteristics of the deity, Dr. Bhattacharya has opined that he was a Sun-God in the beginning.

In all likelihood the word 'Dharma' is a primitive non-Hindu word which later through various derivations achieved the similar pronunciation of that of the Sanskrit word '*Dharma*'. *Dharma* or *Dharmaraj Thakur* is not worshipped in the form of any image. A piece of natural crude stone is worshipped. In the areas under high influence of *Puranic* Hinduism the piece of stone representing the deity is explained as tortoise-shaped *Vishnu* in one of his incarnations (*Kurmavatar*). The said God is also found associated with *Manasa*, *Chandi* or *Kali*, standing for female energy.

The worship of Dharma is very popular in the district. As worship starts on the full moon day of Bengali calendar month of *Baisakh* (April-May) and continues till the full moon day of Bengali calendar month of *Sravan* (July-August) throughout the district. *Dharmaraj* festival specially takes place in the Suri town. And the worship is organized in great numbers in the rural areas of Karidya, Kalipur, Purandarpur, Langulia in Suri Police Station, Tantipara in Rajnagar Police Station, Babrijor, Barra, Sira, Bhadulia in Khayrasol Police Station, Belia, Iswaripur in Sainthia Police Station, Barasangra, Kaligram in Ahmadpur Police Station, Surul in Bolpur Police Station and Joydev-Kenduli in Illambazar Police Station either in some impoverished temple located there or in the form of festivals in the name of Dharmarajthakur.

Another interesting feature about the Dharma worship is that the worship is connected to a particular class of people called '*Dom*' from ancient time. They are considered to have originated from a Dravidian menial caste or an aboriginal community of a pre-Dravidian stock. During the middle ages they distinguished themselves as a martial community guarding the eastern borders of Bengal in the employment of local chiefs. Later this local *Dom* army was disbanded by the British. Since they were no good as agriculturists, eventually their emigration to the *Adivasi* provinces began. With their emigration, the spread of Dharma to other states also began.

In Bengal they are also known as *Chandals* or *Dhangads*. They are mainly sweepers and remove night-soil and dead-bodies in some places. Some are also engaged in making baskets and mats. Some act as musicians and called *Bajania Doms*. Some have taken to agriculture and many of them work as landless day-labourers. They are mostly Vaishnavites and besides Dharmaraja they also worship Radha and Krishna. A special class of *Dom* acts as priests of Dharma Thakur and called *Dharma Pandits*.

(v) Distinctive Festival of District Birbhum :

Festivals related to Brahmadyi worship : At a number of places in the district, the worship of *Brahmadaitya* or *Brahmadaty* takes place every year. The worship takes place at the spot where a tree, as per popular belief, is haunted by a ghost of Brahmin and his worship ensures cure from disease, fulfilment of a desire etc. Such worship centres are to be found in Suri, Mohammad Bazar, Bolpur and Sainthia.

Jadupatuas : *Jadupatuas* are a class of people, a mixed one, as by religion they are having the faith in Allah but also worshipping Kali, Manasa and various other Hindu deities. By profession, they are brass-workers and make trinkets, gongs, weights etc. of that metal, but noted for drawing pictures of persons recently dead and showing there to the bereaved families. The dead persons do not have iris of the eyes who are supposed to roam about in the dark for want of eye-sight. On payment from concerned families they draw the iris and ensure the smooth journey of the dead man to the other world. Their main field of operation is among the tribals. They are to be found in Rampurhat, Nanur, Suri, Mayureswar, Labhpur, Nalhati and in Sainthia.

The Bauls of Birbhum

A report on Bauls of Birbhum by Prof. Sanat Kumar Bose as published in the District Census Hand Book of Birbhum, 1961 is reproduced below :

“People belonging to particular religious sect of Bengal call themselves Bauls. Though they are spread all over the State, their number is probably largest in the district of Birbhum. There is hardly any village in this district where some Bauls cannot be seen.”

“It is difficult to specify exactly how this religious sect evolved or how it came to be known by the name of ‘Baul’. Opinions differ on these points. But it is fairly certain that it grew as an offshoot of Vaishnavism preached and propagated by Sri Chaitanya and his disciple in the 15th century A.D. And so far as the word ‘Baul’ is concerned, it means a person who has given up all material pursuits in order to dedicate himself completely to the task of living in constant communion with God.

Though this sect may be considered to have branched off from the main stream of Vaishnavism, gradually in course of its evolution, it started absorbing and integrating its philosophy, other modes of spiritual practices (of which Tantrikism is probably the most important one) along with the fundamental tenets of the Vaishnav saints. Having passed through various stages spread over centuries, the Baul philosophy ultimately took a concrete and distinct shape and the Bauls came to be rightly considered as belonging to a distinct religious sect.”

“Most of its members come from the so called lower Hindu castes and tribes. It also includes Muslims in its fold, and all its members are treated on equal footing irrespective of their castes. In this sense, it must be admitted that the world outlook of the Bauls is very liberal and is not bogged down by conventional social traditions. It is probably due to this nature of its outlook that this sect was once widely prevalent in Birbhum when a considerable part of its population consists of the so called lower castes and tribes as well as of Muslims.”

“The Baul has no written scriptures. His knowledge springs from faith, introspection (i.e. spiritual Sadhana), intuition and the teaching of his Guru. He does not exist outside of his own body and of his own Guru. These two are therefore most important to him from the point of view of his spiritual Sadhana.”

“As the name itself implies the Baul is a dedicated person who is entirely devoted to his spiritual practices. These consist of various unconventional processes and methods and through these methods he tries to live in constant communion with his inner self the Brahma. At every stage of his Sadhana, he is guided by his Guru,

on whom he has absolute and unconditional faith. He feels himself helpless and lost if he fails to act in accordance with the directions of his Guru or if his Guru refuses to guide him.”

“Naturally for a man with such an outlook, the normal social ties and responsibilities hardly exist. In this sense, he cannot be considered a typical social being, and his social or material activities are consciously geared to suit his basic purposes of Sadhana.”

“The spiritual practices which he adopts are also very difficult from those accepted and sanctioned by the orthodox Brahmanical canons. On their part, the Hindu priesthood and those of the Hindu Society whose outlook has been moulded by the Brahmanical canons and rituals, also do not have any regard for the Baul philosophy. They usually look down upon him and considers his practices to be ‘vulgar and offensive’. The upper Hindu castes, therefore, do not accept him in their fold and often he has to face social ostracism.”

“But social ostracism cannot distract him from his path. As pointed out earlier, his inner self in his own way. He calls his inner self ‘Moner Manus’, or Soul’s companion. To be able to reach that stage where he may remain in constant communion with his inner self is the ultimate aim of his spiritual life and this stage is denoted by the term “Sahaj Manus” i.e., man in his perfectly free and natural state.”

“To reach this state of perfection, one has to pass through various ordeals both spiritual as well as vital. The experiences which he thus gathers in course of his spiritual journey are naturally of immense value to other less experienced Sadhaks. Hence the Baul considers it imperative to communicate his own experiences to other members of his sect. As a matter of fact, whenever Bauls gather together, they exchange their individual experiences with one another so that everyone may benefit from such discussions.”

“But they do not discuss problems explicitly because they believe in what is called ‘Adhikari-Veda’ or discrimination. That is, he does not disclose his inner feelings or mode of Sadhana indiscriminately to any and every one. To do so, he feels, would be harmful both for the Sadhak as well as for the listener. Hence he resorts to the use of symbols and communicates his experiences by means of these symbols, the true spirit of which is realised by only those who take to this form of spiritual practices. Others must remain satisfied with their surface meaning only.”

“For the purpose of discussion or for communication his thoughts and feelings, the Baul composes and sings certain types of songs known as Baul songs. These songs represent one of the most distinct and popular forms of folksongs of Bengal, Music is so much a part and parcel of the Baul that he is usually known to the lay man as a wandering minstrel. Whatever view the common people may have about his spiritual practices, his songs always get a ready and keen audience.”

The Baul is a typical figure in rural Bengal, and it is not at all difficult to identify him. He is to be seen in his strange attire (of saffron lungi and a long saffron gown running beyond his knees) wandering about here and there or begging alms from house to house, singing all the time to the accompaniment of a simple musical instrument known as ‘Aktara’ and a kettle drum (Dugi) tied to his waist. He keeps long hairs and long beard and wherever he goes, he takes his favourite musical instruments with him.”

“There are many Bauls who make it a point to visit the various fairs and festivals held at different seasons throughout Bengal. In this district, there are some fairs where Bauls can be seen in large numbers. The most important among these fairs is known as ‘Jaydev Kendu-Billaw’ fair held in the village of Kenduli (in Suri

sub-division) on the last day of the Bengali month of Paus (middle of January) and which continues for about a week. Here they spend a few days charming other visitors with their songs and dances. They sit in groups and go on singing one after another for days together, with only occasional breaks for food and rest.”

“Unfortunately, for some inevitable reasons, this sect is gradually dying out. In course of a few decades hence, probably there will be very few Bauls left to charm us with their inimitable songs and Bengali will be deprived of one of her richest forms of folksongs.”

(c) Fairs of district Birbhum:

Numerous fairs associated with the festivals take place in Birbhum district, a brief account of which taken from the District Census Handbook, 1961 is given below :

“Amongst the fairs, the most popular fair used to take place in Joydeb Kenduli in the Illambazar C.D. Block (a gathering of 50,000 people) on the occasion of Pous Sankranti i.e. Winter Solstice (2nd week of January) which continued for 3 days. Then we can mention Pous Mela at Santiniketan. Maharshi Devendranath Tagore with twenty followers accepted the Brahma creed from Ram Chandra Vidyabagish on 21st December 1843 (7th Pous 1250 according to the Bengali calendar). This was the basis of Pous Utsav at Santiniketan. Since then, the fair continues for 4 days that begins with the Morning Prayer on 7th Pous. Another fair takes place at Bakreswar in Dubrajpur C.D. Block on the eve of Siva Chaturdashi in the month of Falgun (February-March). The fair lasts for 8 days. In Mandala village of Rampurhat-I C.D. Block people attend a fair on the eve of Makar snan in the month of Magh (January-February). This fair continues for 15 days. In all the three fairs approximately 15,000 gathered as is given in the District Census Handbook, 1961.

The fair that continued for longest number of days used to take place in Kaleswar in Mayureswar-II C. D. Block (30 days) in the month of Falgun (February-March) on the occasion of Sivaratri. The fair is followed by Dalima in Murarai-I C. D. Block on the eve of Saraswati Puja which continued for 25 days.

Another important fair, particularly of the Muslim community, takes place at Patharchapuri, a village under Nagari Gram Panchayat of Suri-I C. D. Block. This place is associated with the Mohammedan Saint Hazrat Data Meheboob Shah Wali famously known as “Data-Baba” who is reported to have died in 1299 B.S. corresponding to March, 1892 A.D. He is famous for his Sufi Thoughts. It is said that he was gifted to miraculous power and used to cure dangerous diseases by applying ashes of dust. His tomb in the village is frequented by many visitors every year. A large Fair locally known as “Data Saheber Mela”, perhaps the largest in the region, is held in Patharchapuri village in the month of Chaitra (March-April) every year commemorating the death anniversary of Data Saheb. Lakhs of pilgrims assemble in the fair during the occasion.”

Brief Description of Places of Religious, Historical or Archaeological Importance and Places of Tourist Interest of the District

Places of Archaeological Importance :

From the Archaeological point of view, Birbhum district has got a very little amount of pre-historic artifacts. However, evidences of some post-historic sites deserve mention. Most important of them is Neolithic-Chalcolithic site of Mahisdal near Bolpur on the north bank of the river Kopai. There was settled agriculture in the chalcolithic period, rice was already a staple crop and there was enough surplus produce to need the construction of the pit-granary. This period dates back to 1380 and 855 B.C. Another important Neolithic-Chalcolithic site is Chandidas-Nanoor. The continuity in the sequence of human settlements at this place through successive steps of economic, social and technological development is however not certain. Still, Surath Rajar Dhibi in Supur is also noted as another important Neolithic-Chalcolithic site in the district.

Place of Religious and Historical Importance :

In Birbhum district there are a number of famous temples having religious importance to the people of the district as well as to the people outside the district. A few words on such temples of the district are to begin with. David Mc Cutchion who studied these temples closely, had opined that the present structure of none of the temples in Birbhum district are dates back earlier than the Mughal period although foundations and deities may be much earlier. According to him, "this particular technique of temple decoration seems to have arisen with the revival of Hindu architecture during the Mughal period in continuity with the previous technique of mosque decoration (as at Rajnagar)." Some of the places of religious and historical importance in the district are :

Bakreswar : It is a *Sakta pithasthan* and as already stated, Sati's *manas* (heart) was fell here. It is also a famous *Saivite* pilgrim centre hallowed by the memory of the tantric sage Aghoribaba. The place is visited by a good number of ordinary tourists, *Trantics* (followers of Tantra cult) *Bauls* and others. There are a number of temples along with a number of hot springs besides a few cold springs enriched in sulphur content. They all discharge into a rivulet which joins a small stream called the Papahara river flowing nearby. There are eight major hot springs namely *Brahmakunda*, *Suryakunda*, *Kharkunda*, *Bhairabkunda*, *Agnikunda*, *Jibitkunda*, *Chandrakunda* and *Soubhagyakunda* which are, as usual, connected to numerous legends. People used to come to take bath in the hot springs having disease preventive value. The temple on the eastern bank of the river Bakreswar is connected to the legend of disfigured sage Subrita alias Astabakra. The main temple is in Odishi style, but the majority of the temples are in *Chala* style.

Bhadrapur : Bhadrapur is in Nalhati-I C.D. Block. Bhadrapur contains a dilapidated house of Maharaj Nandokumar with an imposing entrance and an old *Siva* temple within.

Bhadiswar : Bhadiswar is in Murarai-I C.D. Block. Two brick built mounds (at *Sasthitala*), locally said to be the ruins of the palace and temple of one King named Bhadreswar (or Bhadrasen) is its main attraction. The mounds are protected by the Government under the Ancient Monument Protection Act. Two (broken) stone images of *Haragauri* and *Manasa* and one broken and undeciphered stone-inscription were discovered from the village and kept in *Haragauri* temple with the inscription fixed up on its wall. Local belief says that the *Haragauri* image was broken by *Kalapahar*.

Birchandrapur : This village is also known as Ekchakra or Ekchaka. It is in Mayureswar-I C.D. Block. It is said that this village is associated with Pandavas. According to the legend, the Pandav brothers lived here during their long exile and the second Pandava Bhim killed giant Hirimbo and married Hirimba. Garbhabas, adjacent to Birchchandrapur is the birth place of Nityananda Mahaprobhu and it is considered to be a pilgrim centre. Two

large fairs on the occasion of *Rasjatra* and *Doljatra* are held here every year. There is a big temple of Banka Rai, who was worshipped by Nityananda, an associate of *Sri Chaitanya*. At Garbhabas a new temple has been built in commemoration of Nityananda Mahaprobhu. A fair of seven days duration takes place there in the Bengali calendar month of *Kartik* (October- November) on the eve of *Goshthastami* in honour of Nityananda.

Dubrajpur : All temples in Dubrajpur town are Siva temples and built of brick. Akshay Dasi's Siva temple has some nice carvings. Sivalaya, a group of five shrines in Mahatopara is also worth mentioning for fine craftsmanship. Their bases and platform are made of porous sand. In Modipara there are three Siva temples in a row with some terracotta on the facade and nearly three temples of the Nayak family are also decorated with geometrical designs with crude terracotta panels of Goddess. Dubrajpur is also a place of interest for two mounds of granitic rocks locally called '*Mama-Bhagne Pahar*'. From the top of the rock which is about 60 feet high, the Parasnath hill to the south-west, Rajmahal hills to the north and the Panchet hill to the south-west can be seen well.

Ghurisa : This village is in Illambazar C.D. Block and was once a famous centre of Sanskrit learning, especially in Nyaya. There are sixteen temples here of which two are worth mentioning. The Raghunathji temple near the Sanskrit school is decorated with terracotta tiles of figures and designs based upon Hindu mythology. The temple is of the thatched-cottage type. But the nearly nine-towered (*navaratna*) temple of Gopal Lakshmi Janardanji displays many terracotta plaques depicting European life besides scenes from Hindu mythology.

Handa : This village in Bolpur-Sriniketan C.D. Block contains a richly decorated Jor-bangla temple with profuse terracotta decorations on it depicting Dasavatar and Dasmahavidya sequences along with vegetational motifs. It is said that some 200 years ago it was a Kali temple worshipped by a band of robbers. There is no deity at present.

Joljol (Jaljaliali) : This village is also located in Bolpur-Sriniketan C.D. Block is now popularly known as Kankalitala (knaakaalitala). It is considered to be one of the 52 *pithasthans* (sacred places) where the waist (*knaakaal*) of Sati fell. Presently a number of temples and holy sink has been built here and daily worship is conducted and this place has become a centre for tourist attraction and pilgrimage.

Joydev-Kenduli : This village also known as Kendu-Bilwa is located in Illambazar C.D. Block. It is famous as the birth place of the great Sanskrit lyric poet Joydev of 12th century AD who was the court poet of Lakshmansen and composer of *Gitagovindam* in praise of Radha and Krishna. It is a great pilgrim centre of the *Vaishnabs* and *Bauls* drawing thousands of them to the annual fair held in memory of the poet and on the last day of the Bengali calendar month *Pous* (December-January) which continues up to the first two days of Bengali calendar month *Magh* (January-February). There is a temple on the site of Joydev's house called Radha-Vinod temple. It was built by the mother of Maharaja Kirtichand Bahadur of Barddhaman in AD 1683. It is a Navaratna temple. Its facade is decorated with terracotta depicting *Dasavatar* of Vishnu, scenes from the Ramayan, Mahisa-surmardini, and other Gods and Goddesses including Siva-lingam. Though the presiding deities of the temple are called Radha and Krishna, there is no scene on their lives.

Labhpur : Previously known as Attahas, Labhpur is a place which is considered to be another *Sakta pithasthan* where, it is said, Sati's lips fell and the temple of Goddess Phullora has been constructed on the spot. There is a large dried up lake named Daldali nearby and the legend goes that this is the Debidaha of the Ramayan from where Ramchandra got the blue lotuses for the worship of Durga.

Mallarpur : It is famous for the old shrine of the Malleswar Siva (*anadi-lingam*). There are 25 temples surrounded by the wall, the majority of which are small *char-chala* (four domed)shrines each containing a *lingam*, all built of *phulpathar*. One shrine contains Debi Siddheswari. Some terracotta plaques can be found scattered on the temples. There are

three religious fairs held on the occasions of *Maghi Purnima*, *Siva Chaturdasi* and on the day before the *Chaitra Sankranti*.

Margram : The biggest village in Rampurhat-II C.D. Block situated on the bank of Dwaraka river. There is a big dilapidated uninhabited building in the village, said to be the residence of a *dewan* in the court of Sirajuddaula. There are four *samadhis* (graves) of Sha Garib-Ulla-Biabam, Sha-Madar, Sha-Karamuddin and of Jafar Khan Gazi situated respectively on the West, South, North and East of the village. Jafar Khan Gazi's *dargah* (locally called Budapeertala) deserves special mention. Inside the *dargah* there is a hidden stone which is called the Mandaveswar Siva. Only the top of this stone is visible. Hindu devotees worship this Siva on some religious occasions, especially during *Chadak* festival and a fair is held there at that time. Besides, three more fairs are held in the village, one in the Bengali calendar month of *Pous* (December-January) at Budapeertala and two on the occasion of other festivals.

Nalhati : The village is considered to be one of the 52 *Sakta pithasthans*. There is a temple on the fort of hillock, known as Lalateswari temple, where the presiding deity is Goddess Lalateswari, a form of *Sakti*. Popular belief is that Sati's *Nala* (lower part of the elbow?) fell here. However according to a parallel legend it was the capital of Hindu monarch *Raja Nala*, the ruins of whose palace are still traceable on a hillock close to the town Nalhati, where also a battle is said to have been fought between the *Raja* and the conquering Muslim forces.

Nanoor : Nanoor is most famous as the birth place of Chandidas, the *Vaishnab* lyric poet of the 14th century AD and for this reason it is also a famous *Vaishnab* pilgrim centre. Chandidas was a Vaishnavite. However stories spin around his conversion from a *Sakta* to *Vaishnab*. It is said he was initially devoted to two *tantrik* Goddesses, Chandi and Basuli. There is a mound to the north of the village near the temple of Basuli or Bisalakshi worshipped by Chandidas which is of archaeological interest. It is said that the residence of Chandidas was also there. The main Bisalakshi temple is of little architectural interest, but is associated with a number of Siva temples of more traditional design with some terracotta reliefs on them. The broken Pal images of Vishnu under a tree on top of the mound, the site of an earlier temple, provide archaeological interest.

Rajnagar or Nagar : This place was an important seat of administration of the Muslim rulers (*Jagirdars*) of those days. It was once a prosperous area. The old *imambara*, *nahabatkhana* of the Hindu chieftains, the burial place of the Muslim lords, the twelve-domed Matichor mosque all on three sides of the lake named Kalidaha are worth visiting. There is a wall of a ruined mud-fort said to have been raised in the 18th century as a protective measure against Maratha inroads. This wall ran for a distance of 32 miles and was 12 to 18 feet in height with a broad ditch outside.

Sainthia : Today's Sainthia consists of two villages, Debiganj and Nandipur of earlier times. This Nandipur is also one of the 52 *Sakta pithasthans*, being the seat of Nandikeswari. As already stated, here fell Sati's *Hara* or *Haramsa* (part of the necklace). A small heap of soil covered with vermilion mixed in mustard oil is placed on a platform encircled by banyan and other trees. A small door-frame is placed on the outer side of a hollow there, and daily worship is undertaken at this place. A small temple of Siva called Nandikeswar is also there. On the full-moon day of *Pous* (December- January) and *Baisakh* (April- May) people visit the temple and get *Prasad*. There are also a new Jain temple and three mosques. A fair called Brahmadaityer *mela* (fair) is held on the last day of *Pous*.

Supur : A village in Bolpur-Sriniketan C.D. Block. According to local belief it was the residence of mythical *Raja* Surath. There is a *lingam* here called Suratheswar which the *Raja* used to worship. But according to David McCutchion, it is "an ancient mound, once a temple site with a Pala period torso lying on it". There is eight or more *Siva* temples in

this village, one in *Pancha-ratna* style and the rest are *rekh-deuls*. The most impressive is octagonal with terracotta decoration from top to bottom on all eight sides.

Surul : Surul is a village in Bolpur-Sriniketan C.D. Block situated 3 miles west of Bolpur. There is a well-decorated *Pancha-ratna* temple of Lakshmi-Janardan attached to the *Rajbari* (residence of the former *Zamindar* Biswambhar Roy) here. It is the earliest and most extensively decorated temple in Birbhum district. The style is more refined than at Kenduli, but still lively and well-composed. The archway panels, crowded with figures depict scenes from the Ramayan in all 3 sides and round includes the *Dasavatar* of Vishnu and many *Krishnalila* scenes. There are also some Siva temples, with equally beautiful and interesting terracotta panels in the archways.

Suri : Suri is the headquarters town of the district, but mention should be made of the carved brick temple at Sonatorpara. This carved brick temple is known as Rasmancha or Radha-Damodar temple and is one of the finest Birbhum district temples. It is a medium sized *at-chala* (eight domed) built of brick and phulpathar with elaborately carved facade. Panels above the archway represent scenes from the life of Krishna in left and centre, Vishnu anantasayi approached by other Gods on their respective mounds in its right side and the panels rising vertically and continuing the top depict *Dasavatar* of Vishnu together with other Gods and musicians etc.

Tarapith : A village previously called Chandipur, now famous as Tarapith. It is within Rampurhat Police Station. A brick built temple of Goddess Tara and a big *Smasan* (place for cremation of the dead bodies of Hindus) by the side of the river Dwarka are located here which are frequented by pilgrims. It is said that the Sati's eye-ball fell here and hence it has become one of the 52 *Sakta pithasthans*. Name of a great *tantric* sage of the late 19th century, Bamakshyapa is associated with the place. Every year pilgrims gather here on the occasion of worship of *Ma* Tara or Chaturdasi *mela* (fair) in the Bengali caledar month of *Aswin* (September-October) when a fair is held here which continues for 10 days. A fair is also held during the festival of Baruni Snan in the month of March.

Places of Tourist Interest :

Bolpur-Santiniketan : Bolpur is a municipal town in the district which is important as a trade-centre of rice, but more important nowadays as a gateway to the Santiniketan (Visva-Bharati). The 'Bolpur' is connected to a popular legend about *Raja* Surath. The nearby village of Supur was his seat. It is said, once he made 100,000 sacrifices (*Bali*) to Goddess *Kali* and the place thus came to be called Balipur, from which the name 'Bolpur' arrived. But the legends and anecdotes apart, the history of Bolpur does not go much beyond. As per Captain Sherwill, it was a small hamlet with no more than 163 '*Kutcha*' or '*mud*' builds houses during 1851-52. A major road from 'Bancoorah to Catwa' (Bankura - Katwa) skirted the village at its extreme north and other roads had the width of no more than 'footpaths'. There were other villages such as, Makrampur, Kalikapur, 'Kishennuggur or Soorool' that clubbed together form today's municipality. Two main roads, one from 'Burdwan to Soory', another from 'Bancoorah to Catwa' entered Surul from the western side and the road to Berhampore branched off towards the north-west. By the middle of the seventies of the 18th century, Government offices were shifted to Bolpur and Bolpur gained prominence to which was added the glory of Santiniketan (Visva-Bharati).

Visva-Bharati :

Visva-Bharati is situated in a rural setting in the district of Birbhum. The place is called Santiniketan. The university campus is about 3 km. from the Bolpur (Santiniketan) railway station. The university has two campuses, one at Santiniketan and the other at Sriniketan, which is further 3 km. from Santiniketan. The institutional buildings and academic departments are distributed in the two campuses.

It is an unconventional university in every respect and structurally unparalleled. On a seven acre plot with a few buildings on it which *Maharshi* Debendranath Thakur dedicated by a trust of deed for establishment of an *Ashram*, a *Brahma Vidyalaya* and a library, Rabindranath started his school *Brahmacharyashram* formally on and from 23rd December, 1901 (7th *Pous*, 1308 B.S.) with no more than five students on the roll. From that day on, the school was a conscious repudiation of the education system introduced by the British rulers which, with some minor modifications, is still prevalent in India. His initial goal was to establish the pattern of ancient Indian education (*Tapovan*) system in which man and nature remains in perfect harmony and both teachers and students share the single integral socio-cultural life. In Santiniketan the classes are still held in open air in the shade of trees. The school introduced the varied and unconventional curriculum with equal educational emphasis on joyful creative expressions in terms of art and culture through which manifold faculties of the human personality are manifest. From 1925 this school came to be known as Patha Bhavan (formally a part of Patha Bhavan, a Primary School named Sisu-Vibhag with separate hostel facilities for boys and girls was established later). This was the first stage in the history of the evolution of Visva-Bharati.

Rabindranath was acquainted with the inherent weaknesses of our education system. From his long association with the peasantry of Bengal (*Galpaguchchha*, *Chhinnapatra* etc.) he knew that on the one hand our rural people badly needed education and on the other hand, the so-called '*Bhadralok*' class that sprouted particularly in the British India was alienated from the entire nation at the grass root level, yet took pride in their own alienated being and superficial culture. The difference had to be wiped out. It was possible only by promoting the spirit of enquiry in the receiver, by providing him with questions relevant to him as a man among men and nature around him and by making his acquaintance with the productive activity and life at the grass root level.

After Rabindranath received Nobel Prize in 1913, he travelled far and wide over all the continents of the world on invitation. His views became more universal and the second stage in the evolution of the institution began. Santiniketan from 1918 onward became a centre for the co-ordinated study of the different cultures. Thus the institution chose for its motto the Vedic text "Yatra Visvam Bhavatyekanidam" (where the world makes a home in a single nest).

On 23rd December 1921 Visva-Bharati became a registered public body which adopted a constitution of its own. In 1923 the Department of Higher Studies became Uttar Vibhag to be renamed Vidya Bhavan in 1926. Hindu Philosophy, Bengali literature and history, Hindustani literature, Vedic and Classical Sanskrit, Pali, Prakrit, Chinese, Tibetan, Persian, Arabic, German, Latin and Hindi formed its areas of study and research. In 1937 China Bhavan, the Department of Sino-Indian studies were established, and ever since remains a remarkable symbol of cultural collaboration. In 1939 the Hindi Bhavan with certain distinct projects of studies was formed. Kala Bhavan came into being in 1921 as an institution for both Fine Arts and Music, but later in 1934 Sangeet Bhavan for music as a distinct discipline was founded.

The Institute of Rural Reconstruction was founded in 1922 and inaugurated by its first Director Leonard Elmsherst on 6th of February of the same year at a site later to be named Sriniketan. This was the second contiguous campus of Visva-Bharati. The chief object of the institute was to bring back life in its completeness to the villages and help people solve their own problems instead of a solution being imposed on them from outside. A scientific study of the village problems before a solution attempted was given utmost importance. With a view to help children of the neighbouring villages to acquire knowledge for the welfare of the village community a school named Siksha Satra was started in Santiniketan in 1924 which shifted to Sriniketan in 1927. The Lok-Siksha Samsad for the propagation of non-formal education was started in 1936. Siksha Charcha for training village school teachers started next year. Rabindra Bhavan, an archive on Rabindranath for study and research on him was established in 1942, one year after

Gurudev's death. In 1948, Vidya Bhavan, a teachers' training institution came into being. Apart from these institutes, Visva-Bharati at present also comprises Siksha Bhavan (Institute of Science), Palli Siksha Bhavan (Institute of Agricultural Studies), Uttar Siksha Sadan (Institute for Higher Secondary Education) and Agro-economic Research Centre (A research centre sponsored by the Ministry of Agriculture integrated with Visva-Bharati). These four institutes were founded after Visva-Bharati was declared to be a Central University and "an institution of national importance" by an Act of Parliament in 1951 and it was granted the status of a unitary, teaching and residential university. In 1952 a Nursery School named Ananda Pathsala was also established running on the lines of Pre-Basic Nursery Schools. There is however no residential arrangement for the students of Ananda Pathsala. Students are mainly drawn from the homes of the people residing in Santiniketan and Sriniketan townships.

The educational aspect apart, the place Santiniketan itself is worth visiting for many exquisite objects that make the place a foreshadow of heaven. There is a prayer hall which is actually a glass temple and referred to as *Mandir*. O'Malley in Bengal District Gazetteers, Birbhum, 1910 had quoted a pious Bengali pilgrim according to whom this glass temple was "a marvelous edifice. The roof is tiled, but the enclosure is of glass, some painted and some coloured. The Crystal Palace, London, is a glass house. We have not heard of any other besides it made of glass. This glass hall is about 60 feet long and about 30 feet broad. The pavement is of white marble. There are suitable inscriptions in it in Sanskrit. It has four gates from four sides of the garden. Towards the eastern gate there is a beautiful portico with a tower over it, and the word 'OM' in Bengali, like the figure of the cross in Christian churches, flourishes over the topmost pinnacle. Suitable inscriptions, both in Sanskrit and Bengali, are inscribed on beautiful pedestals for flower vases, and placed at the approach to the holy place. There is a beautiful artificial fountain, which plays on special occasions, and on the two pillars near it are stuck two large pieces of marble, the one bearing an inscription in Sanskrit and the other in Bengali, describing the Blessedness of heaven - of which the place assuredly is the foreshadow." Most of all the buildings in Santiniketan are fine blend of modern architecture and Buddhist monastery style and they are decorated with the beautiful paintings, frescos and murals done by three foremost artists of our time such as Abanindranath Thakur, Nandalal Bose and Binode Behari Mukhopadhyay and others and the foregrounds are adorned with great sculptor Ramkinkar Baiz's sculptures and that of others. Some of the buildings namely, Udayan, Shyamali, Konark, Udichi and Punascha are particularly associated with Rabindranath and are tourists' special attraction.

There is Rabindra Bhavan which is the treasure house of the manuscripts of Rabindranath, papers of the Thakur family, a collection of painting and sketches by the poet and a few others. Thakur memorabilia including gifts and addresses to the poet from many parts of the world and a large collection of photographs of which periodic exhibitions are held. The audio-visual unit preserves a large collection of discs and cassettes containing readings and songs by the poet himself and others. Films and documents on the poet, collected from India and abroad, are also in this wing. A specialized library contains books used by the poet and a large collection of works on him and his work. A newly built gallery houses a permanent exhibition with photographs and memorabilia of the poet's life, work and travels and other activities. And the second gallery houses original paintings by him. This Bhavan is a unique research centre for studies on Rabindranath (Detail of Rabindra Bhavan has been taken from 'Visva-Bharati - A Profile').

Accommodation :

The district being one of the major places drawing thousands of tourists all over the State each year, is well equipped with several Hotels and Tourist Lodges, both private and Government. Tourists can get Government accommodation in Santiniketan Tourist Lodge, Santiniketan Second Tourist Lodge and Bakreswar Tourist Lodge etc.

Major Characteristics of the District, Contribution of the District in the form of Historical Figures Associated with the District

The people of Birbhum district fight no less with their day to day miseries, suffer no less setbacks, yet they stoically maintain their perfect peace of mind which is reflected in their ever-smiling faces. This inherent strength of pleasantness and calm and quietness derives from all-pervading *Baul* philosophy that embraces the world through mystic aspect of divine love.

Many famous people lived and worked in Birbhum district, especially at Santiniketan. Some of the famous personalities as well as historical figures associated with the district are :

1. Bhavadeva Bhatta : A scholar of *mimamsa, siddhanta, tantra, agama, ganita, jyotirvidya, arthasastra, dharma, niti, smriti* and *ayurveda* and written treatises on all these subjects
2. Nityananda Swami : Nitai of the famous Nitai-Gaur pair the co-founder of Vaishnav religion with *Shri Chityanyadev* was born at Ekachakra village.
3. Joydev : A fore-ranking Medieval Sanskrit poet remembered for his legendary work of 'Gita Gobinda'.
4. Chandidas : The pioneering Vaishnav Bengali lyric poet of 14th century AD famous for his Padavalis.
5. Rabindranath Thakur : The district contributed a lot to the socio-economic and cultural progress of the State in the form of long creative and active association of the poet with it.
6. Tarasankar Bandopadhyay : A foremost novelist of modern time who chronicled the feudal Birbhum in transition.
7. Justice Abdus Sattar : Former President of Bangladesh and former Chief Election Commissioner of Pakistan was born in Dwaraka village of Bolpur Birbhum district in 1906.
8. Amartya Sen : Nobel laureate (1998), Bharat Ratna (1999) Economist famous for his significant contribution of Human Development Theory.

Village and Town Directory

Scope of Village Directory and Town Directory

The District Census Handbook is brought out in two parts – Part A and Part B separately. Part-A covers Village and Town Directory data and Part-B covers Village and Town wise Primary Census Abstract (PCA) data of 2011 Census along with Housing amenities data. The scope of Village Directory and Town Directory is discussed below.

Scope of Village Directory :

For the conduct of Census, the villages in the district have been arranged C.D. Block wise and within the C.D. Block, they are shown Location Code wise. For the purpose of identification, each village is assigned a Location Code number. In 2011 Census, all the villages have been given unique 6 digit Code numbers which are continuous within India and will remain constant across the Census. This will make it easier for comparative study. Location Code Range of 000001-799999 has been kept for villages.

'Village' is defined as a statutorily recognized unit having a definite boundary and separate land records. In case a complete village is treated as an Outgrowth of an urban agglomeration or a Census Town, data on amenities and land use for that village have not been given in the Village Directory but shown along with the urban component.

The un-inhabited villages (villages with no population) have been indicated as such after furnishing details of the location code number of the village, name and area of the village.

Village directory contains non-Census data pertaining to each village of the district. A C.D. Block level Map and alphabetical list of villages under each C.D. Block is included in the Part-A volume. It gives the village wise basic information relating to infrastructure and amenities available in the sphere of education and medical facilities, drinking water, power supply, post and telegraph, communications, approach road to village and distribution of land use area. In addition, it contains information about total area of each village, total population and number of households and the nearest town and its distance from the village. The information on number of households and total population has been included with a view to examine the correlation of amenities with the number of households and population they serve. If an amenity is not in existence in the referent village, the distance in broad ranges from the nearest place along with name, where the amenity is available is given. The broad ranges are given as - Code 'a' for less than 5 km distance, 'b' for 5 to 10 km distance and 'c' for more than 10 km distance.

Some additional information has been added, which are: (1) Pre. Primary School (2) Management Institute (3) Polytechnic (4) Special School for Disabled (5) Veterinary Hospital (6) Mobile Health Clinic (7) Traditional Practitioners and Faith Healers (8) Medicine Shop (9) Type of drainage connectivity for waste water outlet (10) Total Sanitation Campaign (TSC) (11) Rural Sanitary Mart/Rural Hardware outlet (12) Rural Production Centers (13) Solid and Liquid Waste Management (14) Village PIN Code (15) Public Call Office/Mobile (16) Mobile Phone Coverage (17) Internet Cafes/Common Service Center (18) Private Courier Facility (19) Auto/Modified Autos (20) Taxis (21) Vans (22) Tractors used for Transport (23) Cycle Pulled Rickshaws (Manual Driven) (24) Cycle Pulled Rickshaws (Machine Driven) (25) Carts Driven by Animals (26) National Highway (27) State Highway (28) Major District Roads (29) Other District Roads (30) Water Bound Macadam (31) ATM facility (32) Self-help Group (33) Public Distribution System (34) Mandis/Regular Market (35) Weekly *Haat* (36) Agricultural Marketing Society (37) Nutrition Centre (38) Accredited Social Health Activist (ASHA) (39) Community Centre with/without TV (40) Public Library (41) Public Reading Room (42) Polling Station (43) Birth and Death Registration office (44) Agricultural Product and (45) Handicrafts Products.

In addition to the above details, following appendices to Village Directory have also been included.

Appendix-I	Summary showing total number of villages having Educational, Medical and other amenities in villages – C.D. Block level.
Appendix-I A	Villages by number of Primary Schools.
Appendix-I B	Villages by Primary, Middle and Secondary Schools.
Appendix-I C	Villages with different sources of drinking water facilities available.
Appendix-II	Villages with 5,000 and above population which do not have one or more amenities available.
Appendix-III	Land utilization data in respect of Census towns.
Appendix-IV	C.D. Block wise list of inhabited villages where no amenity other than drinking water facility is available.
Appendix-V	Summary showing number of Villages not having Scheduled Caste population.
Appendix-VI	Summary showing number of Villages not having Scheduled Tribe population.
Appendix-VII A	List of villages according to the proportion of the Scheduled Castes to the total population by ranges.
Appendix-VII B	List of villages according to the proportion of the Scheduled Tribes to the total population by ranges.

Scope of Town Directory :

The Town Directory contains Non-Census data for each of the towns in the district and is presented through a set of seven statements covering different aspects of urban life. It presents important and useful information like civic and other amenities available in all the towns of the district. The presentation of the statements used in the current 2011 Census similar to the preceding 2001 Census.

The Non-Census data contained in the Town Directory is largely provided by the Municipal Authorities. In case of Non-Municipal towns (Census Towns), the information have been provided by the respective C.D. Block Authorities.

The details of town directory statements are given below in brief.

- (I) Statement I – Status and Growth History
- (II) Statement II – Physical aspects and location of towns, 2009
- (III) Statement III – Civic and other amenities, 2009
- (IV) Statement IV – Medical Facilities, 2009
- (V) Statement V – Educational, Recreational and Cultural facilities, 2009
- (VI) Statement VI – Industry and banking, 2009
- (VII) Statement VII – Civic and other amenities in slums, 2009
- (Appendix) Appendix – Towns showing their outgrowth with population

In all the statements the towns are arranged in the alphabetical order within the district. The details of these statements are given in the analytical portion of the town directory. One Statement-III Municipal Finance deleted and Statement-V Medical, Educational, Recreation and Cultural Facilities divide in above two Statement-IV and Statement-V.

Brief Note on Village and Town Directory including Abbreviations used in Town Directory

Village Directory 2011 Census :

The Village Directory is being compiled for both inhabited and un-inhabited villages. In the village directory both private and government facilities/institutions have been given. In case of un-inhabited/depopulated villages, the location code number, name and area of the village is being given universally in Village Directory and Village PCA. The columns relating to the amenities and land use pattern, etc. being left blank and it will be noted against the name of the village that it is un-inhabited/depopulated. The Appendices to Village Directory and Inset Tables based on village Directory data are also prepared for inhabited villages.

In the Village Directory format for 2011 Census there are 121 columns and the details thereon are as follows :

Columns 1 : Serial Number : Self explanatory. All the villages within the CD block are presented serially in the ascending order of their location code number.

Columns 2 : Name of village : Self explanatory. The name of the villages is shown against this column. This also includes the forest and uninhabited villages.

Columns 3 : Location Code Number of village. The location code number of the villages is shown against this column.

Columns 4 : Area of the Village : The area of the villages has been given in hectares.

Column 5 : Total Population : The total population of the village as per 2011 Census has been given against this column.

Column 6 : Number of Households : The number of households as per 2011 Census have been given in this column.

Amenities :

The availability of different infrastructural amenities such as education, medical, drinking water, post, telegraph, banks, credit societies, recreation and cultural facilities, communication, power, etc. in each village have been given in the Village Directory. Wherever the amenities are not available in the village, the distance range code viz. 'a' for <5 Kms, 'b' for 5-10 Kms and 'c' for 10+ Kms of the nearest where facility is available is given. Column wise details are given below :

Columns No. 7 to 20 – Educational Facilities : All the different educational facilities available in the village have been given under these columns. Nursery/LKG//UKG classes are included in Pre-Primary Schools, Classes up to class V included in Primary School; Classes from VI to VIII are included in the Middle school. Classes from IX and X included in Secondary School. Classes from XI and XII are included in Senior Secondary School. In case of composite schools like middle school with primary school or secondary school with middle school, these are also included in the number of primary and middle schools, respectively. The information on the entire educational institutes is given under these columns.

Columns No. 21 to 38 – Medical Facilities : All the different medical facilities available in the village have been given under these columns.

Columns No. 39 to 46 – Drinking Water : The information on availability of various types of the drinking water facility within the village has been given under these columns.

Columns No. 47 to 50 – Availability of Toilet and others : The information on availability of toilet and Bio-Gas etc. available in the village has been given under these columns.

Columns No. 51 to 67 Communication – Post & Telegraph and Transport : The information on communication and Post Office, Sub-Post Office, & Telegraph Office,

Village PIN Code number, Phone-Landlines, Mobile Phone, Private Courier Facility, Internet Café, etc. available in the village has been given under these columns. The information on all various transport facilities whether public/private transport like Bus, Railway Station or Navigable waterways, Taxi, Van, Tractors etc. available in the village has also been given under these columns.

Columns No.68 to 79 – Village connected to High ways, Village Roads, Banks and Credit Societies : The information on all roads connected to village has been given under these columns. These include National Highway, State Highway, District Roads and other district roads connected to the village, Pucca roads, Kutchcha Roads, Water Bounded Macadam Roads, Navigable Water Ways and Foot Paths has been given under these columns. Further, the information on availability of banks, ATM and Agricultural Credit societies in the village has been given under these columns.

Column No. 80 to 96 – Miscellaneous Facilities : The information on various miscellaneous facilities available in the village has been given under these columns. These includes Self -Help Group, Public Distribution Shop (PDS), Mandi /Regular Market, Weekly Haat, Agricultural Marketing Society, Nutrition Centre(ICDS), Anganwadi Centre, ASHA, Community Centre, Sports Fields, Sports Club/Recreation Centre, Cinema/Video Halls, Public Library, Public Reading Room, News Paper Supply, Assembly Polling Station, Birth and Death Registration Office.

Columns No. 97 to 100 – Electricity : Availability of Power Supply in the village, whatever may be the form of its use has been given in these columns. These include Electricity for Domestic Use, Electricity for Agriculture Use Electricity for Commercial Use, and Electricity for all purpose Domestic Uses.

Column No. 101 and 102 – Nearest Town : The name of the nearest town along with the distance range code has been in these columns.

Land use and Irrigation :

The land use patterns in the Village Directory conform to the pattern of classification of land use as recommended by the Ministry of Agriculture, Government of India. The Ministry has recommended the maintenance of records of land use pattern under the following 9 categories.

(i) Column No. 103 – Forests : This includes all lands classed as forest under any legal enactment dealing with forests or administered as forests, whether state-owned or private, and whether wooded or maintained as potential forest land. The area of crops raised in the forest and grazing lands or areas open for grazing within the forests remain included under the forest area.

(ii) Column No. 104 – Area under non-agricultural use : This includes all lands occupied by buildings, roads and railways or under water, e.g. rivers and canals and other lands put to uses other than agriculture.

(iii) Columns No. 105 – Barren and un-culturable land : This includes all barren and unculturable land like mountains, deserts, etc. land which cannot be brought under cultivation except at an exorbitant cost should be classed as unculturable whether such land is in isolated blocks or within cultivated holdings.

(iv) Column No. 106 – Permanent Pastures and other Grazing Lands : This includes all grazing lands whether they are permanent pastures and meadows or not. Village common grazing land is included under this head.

(v) Column No. 107 – Land under Miscellaneous Tree Crops, etc. : This includes all cultivable land which is not included in 'Net area sown' but is put to some agricultural uses. Lands under Causing trees, thatching grasses, bamboo bushes and other groves for fuel, etc. which are not included under 'Orchards' are classed under this category.

(vi) Column No. 108 – Culturable Waste Land : This includes lands available for cultivation, whether not taken up for cultivation or taken up for cultivation once but not cultivated during the current year and the last five years or more in succession for one reason or other. Such lands may be either fallow or covered with shrubs and jungles which are not put to any use. They may be assessed or unassessed and may lie in isolated blocks or within cultivated holdings. Land once cultivated but not cultivated for five years in succession is also included in this category at the end of the five years.

(vii) Column No. 109 – Fallow Lands other than Current Fallows : This includes all lands which were taken up for cultivation but are temporarily out of cultivation for a period of not less than one year and not more than five years.

(viii) Column No. 110 – Current Fallows : This represents cropped area, which is kept fallow during the current year. For example, if any seeding area is not cropped against the same year it may be treated as current fallow.

(ix) Column No. 111 – Net Area Sown : This represents the total area sown with crops and orchards. Area sown more than once; in the same year is counted only once.

Column No. 112 – Total Irrigated Land Area : It includes all land which is cultivable and irrigated by any source of irrigation. The total irrigated area of the village has been given under this column.

Column No. 113 – Total Un-Irrigated land Area : Un-Irrigated area includes all land which is cultivable but not irrigated by any source of irrigation. The total un-irrigated land area of the village has been given under this column.

Column No. 114 to 118 Area Irrigated by source : The area irrigated by various source of irrigation in the village have been given under these columns. The different source of irrigation facilities available in the village are as follows :

(i) Canals (C) – Govt. or Pvt., (ii) Wells/Tube-wells (W/TW), (iii) Tanks/Lake (T/L), (iv) Waterfall (WF), and (v) Others (O).

Columns No.119 to 121 – Three most important commodities manufactured : The names of three most important commodities manufactured in the village are indicated in this column.

C.D. Block level totals of the Village Directory :

At the end of entries for the Village Directory of each C.D. Block, the totals of different columns are being given wherever possible. However, in case of some of the columns, it may not be possible to work out the C.D. Block level totals, in such cases the particular of relevant columns are being left blank against C.D. Block level.

Appendices to Village Directory :

The Village Directory also includes the following appendices :

- | | |
|--------------|--|
| Appendix I | : Summary showing total number of villages having Educational, Medical and other amenities in villages – C.D. Block level. |
| Appendix I A | : Villages by number of Primary Schools. |
| Appendix I B | : Villages by Primary, Middle and Secondary Schools. |
| Appendix I C | : Villages with different sources of drinking water facilities available. |
| Appendix II | : Villages with 5,000 and above population which do not have one or more amenities available. |
| Appendix III | : Land utilization data in respect of Census towns. |
| Appendix IV | : C.D. Block wise list of inhabited villages where no amenity other than drinking water facility is available. |

- Appendix V : Summary showing number of Villages not having Scheduled Caste population.
- Appendix VI : Summary showing number of Villages not having Scheduled Tribe population.
- Appendix VII A : List of villages according to the proportion of the Scheduled Castes to the total population by ranges.
- Appendix VII B : List of villages according to the proportion of the Scheduled Tribes to the total population by ranges.

Note explaining the abbreviations used in Town Directory 2011 Census :

Statement I : Status and Growth History :

Column 1 – Serial Number : Self explanatory

Column 2 – Class, Name and Civic status of Town : The Class is presented according to population of the towns in 2011 Census as follows:

Population	Class	Population	Class
100,000 and above	I	10,000 – 19,999	IV
50,000 – 99,999	II	5,000 – 9,999	V
20,000 – 49,999	III	Below - 5,000	VI

The following abbreviations are used to denote the Civic Status of the town.

Civic Status	Codes	Civic Status	Codes
i – Municipal Corporation	M. Corp.	xii – Notified Town Area	NTA
ii – Municipal Committee	MC	xiii – Industrial Notified Area	INA
iii – Municipal Council	M Cl	xiv – Industrial Township	ITS
iv – City Municipal Council	CMC	xv – Township	TS
v – Town Municipal Council	TMC	xvi – Town Panchayat	TP
vi – Municipal Board	MB	xvii – Nagar Panchayat	NP
vii – Municipality	M	xviii – Town Committee/ Town Area Committee	TC
viii – Cantonment Board/Cantonment	CB	xix – Small Town Committee	ST
ix – Notified Area	NA	xx – Estate Office	EO
x – Notified Town	NT	xxi – Gram Panchayat	GP
xi – Notified Area Committee /Notified Area Council	NAC	xxii – Census Town	CT

Column 3 to 25 : These columns are self-explanatory.

Statement II : Physical Aspects and Location of town, 2009

Column 1 to 2 – Serial number and Name of town : Self explanatory

Columns 3 to 5 – Physical Aspects : In these columns the Rainfall and Maximum and Minimum Temperature of the town is recorded.

Columns 6 to 12 : Name and road distance of the town (in kms.) from the State headquarters, District headquarters, Sub-divisional/Taluk/Tahsil/Police station/ Development Block/Island HQ., Nearest city with population of one lakh and more, Nearest city with population of five lakh and more, Railway station and Bus route is recorded in these columns respectively. If the names mentioned in these columns are the same as the referent town itself, the distance is recorded as (0) zero.

Statement III – Civic and other Amenities, 2009 :

Column 1 to 2 – Serial number and Name of town : Self explanatory

Column 3 – Road length (in km.) : The information about the road length (in km.) within the limit of the town is recorded in this column.

Columns 4 to 7 – System of drainage : The system of drainage available in the town is indicated in these columns by the following codes :

<u>System of drainage</u>	<u>Codes</u>
Open drains	OD
Closed drains	CD
Both drains	BD

Columns 8 to 11 – Number of latrines : The number of various types of latrines available in the town is indicated in these columns.

Columns No. 12 & 13 – Protected water supply : The information on source of water supply and system of water storage with capacity available in the town are given in these columns in the following codes :

Column 12 (Source of water supply) :

(i) Tap water	T
(ii) Tube-well water	TW
(iii) Tank Water	TK
(iv) Well water	W

Column 13 (System of water storage) :

(i) Over Head Tank	OHT
(ii) Service Reservoir	SR
(iii) River Infiltration Gallery	RIG
(iv) Bore Well Pumping System	BWP
(v) Pressure Tank	PT

The information on 2 major source of water supply is given in column 12 and the system of water storage with capacity against each in kilo-litres (in bracket) is presented in column 13.

Columns 14 – Fire Fighting Service : In case the fire fighting service is available in the referent town, 'yes' is recorded. If the facility is not available within the town, the name of the nearest place having this facility with its distance from the referent town has been recorded.

Columns 15 to 19 – Electrification (Number of connections) : Different types of electric connections have been shown in these columns, i.e., Domestic, Industrial, Commercial, Road lighting (points) & others.

Statement IV : Medical Facilities, 2009 :

Columns 1 to 2 – Serial number and Name of town : Self explanatory

Columns 3 to 13 : The number of various medical institutions such as Hospitals, Dispensaries, Health Center, Family Welfare Center, Maternity and Child Welfare Center, Maternity Homes, T.B. Hospital/clinic, Nursing Homes, Charitable Hospital/Nursing Home, Mobile Health Clinic and Others as available in the town, are indicated in these columns (along with number of beds in brackets).

If a medical facility is not available in the town, the name of the nearest place and its distance in kilometers from the town where the facility is available is mentioned.

Column 14 – Veterinary Hospital : The Number of Veterinary Hospitals available in the town is given in this column.

Column 15 – Medicine Shop : The number of Medicine shops available in the town is given in this column.

Statement V : Educational, Recreational and Cultural Facilities, 2009 :

Columns 1 to 2 – Serial number and Name of town : Self explanatory

Columns 3 to 15 – Educational Facilities : The information on number of Primary school, Middle school, Secondary school, Senior Secondary school, Arts/Science/Commerce colleges (of degree level and above), Medical colleges, Engineering colleges, Management Institute/Colleges, Polytechnics, Recognized Shorthand, Typewriting and vocational training Institutions, Non-formal Education Center (Sarva Shiksha Abhiyan Center), Special School for disabled and Others available in the town, are indicated in these columns.

If an educational facility is not available in the town, the name of the nearest place and its distance in kilometers from the town where the facility is available is mentioned.

Columns 16 to 23 – Number of Social, Recreational and Culture Facilities : The information on No. of Home Orphanage, Working women's hostels (with No. of seats in bracket), No. of Old Age Home, Stadium, Cinema Theatre, Auditorium/Community halls, Public libraries and Reading rooms available in the town are given under these column.

Statement VI : Industry and Banking 2009 :

Columns 1 to 2 – Serial number and Name of town : Self explanatory

Columns 3 to 5 – Names of three most important commodities manufactured : The names of three most important commodities manufactured in the town are given under these columns.

Columns 6 to 8 – Number of banks : The number of banks available in the referent town both Commercial and Co-operative banks are recorded against these columns.

Columns 9 & 10 – Number of Agricultural and Non Agricultural Credit Societies : The number of Agricultural and Non Agricultural Credit Societies available in the referent town are given in these columns.

Statement VII : Civic and other Amenities in Slums, 2009 :

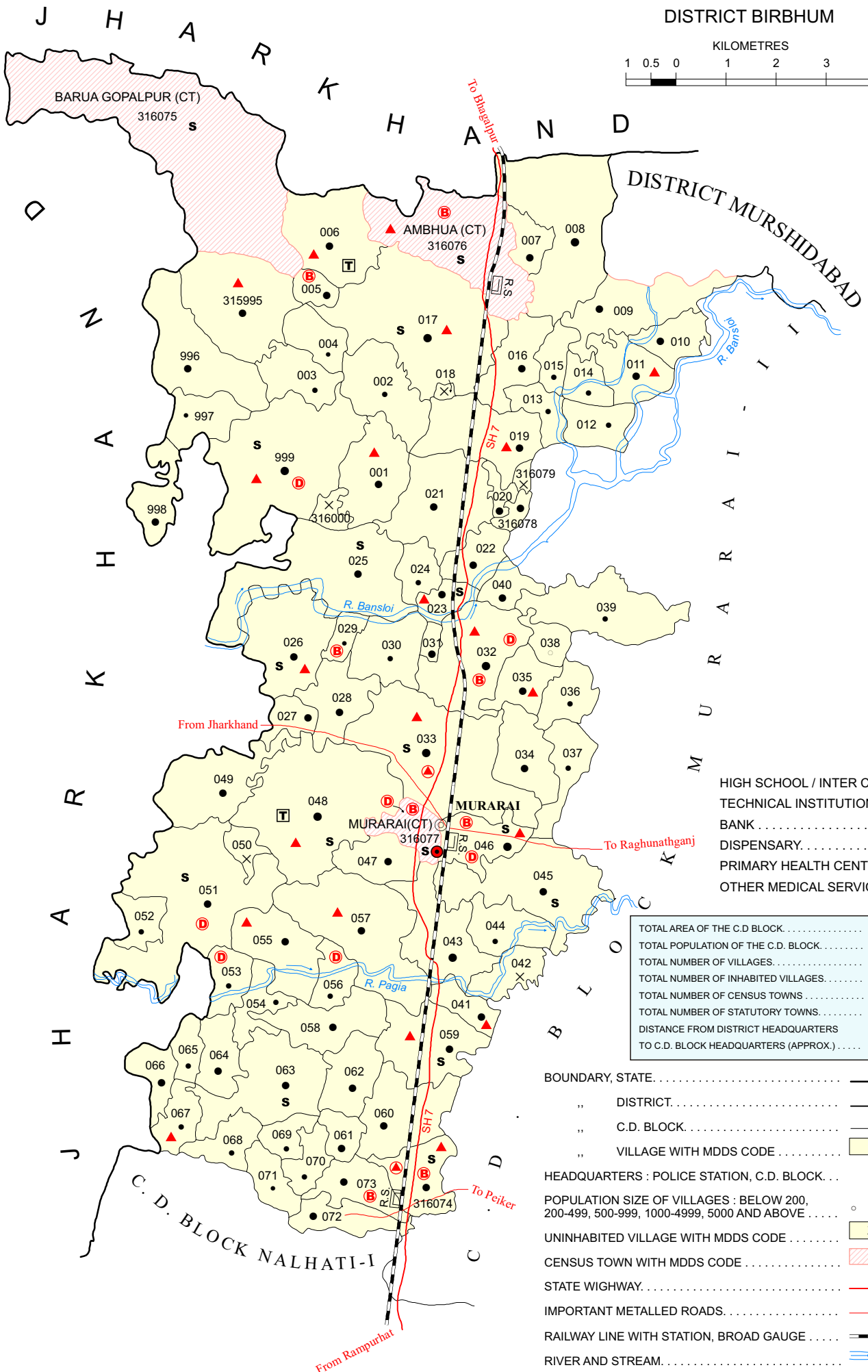
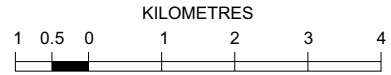
This statement VII provides information on civic and other amenities in all slums whether notified or not and for all towns having statutory bodies, like Municipality, Municipal Corporation, Town area committee etc.

Section I – Village Directory

A : List of Villages merged in Towns and Outgrowths, 2011 Census

Census 2001 Codes					MDDS e-GOVERNANCE CODE (Census 2011 PLCN)				
ST Code	DT Code	Sub-DT Code	Village Code	Village Name	MDDS STC	MDDS DTC	MDDS Sub_DT	MDDS PLCN	MDDS Name of Villages
19	08	0001	00981700	Barua Gopalpur	19	334	02249	316075	Barua Gopalpur (CT)
19	08	0001	00983000	Ambhua	19	334	02249	316076	Ambhua (CT)
19	08	0001	00987100	Murarai	19	334	02249	316077	Murarai (CT)
19	08	0002	00997000	Kashimnagar	19	334	02250	316149	Kashimnagar (CT)
19	08	0006	01031600	Bishnupur	19	334	02254	316504	Bishnupur (CT)
19	08	0007	01035700	Fatehpur	19	334	02255	316618	Fatehpur (CT)
19	08	0010	01077200	Rajnagar	19	334	02258	317006	Rajnagar (CT)
19	08	0011	01087100	Karidhya	19	334	02259	317119	Karidhya (CT)
19	08	0011	01087000	Kalipur	19	334	02259	317120	Kalipur (CT)
19	08	0014	01137000	Labhpur	19	334	02262	317626	Labhpur (CT)
19	08	0015	01147400	Parota	19	334	02263	317763	Parota (CT)
19	08	0016	01165100	Surul	19	334	02264	317933	Surul (CT)
19	08	0017	01182300	Ilambazar	19	334	02265	318067	Ilambazar (CT)
19	08	0003	01001000	Siura	Creation of a new municipality namely "Nalhati Municipality" as per Notification No. 1/MA/O/C-4/1M-15/2000. Dated 01.01.2001. 5 Villages merged to form Nalhati (M)				
19	08	0003	01002100	Jagadhari					
19	08	0003	01002300	Karimpur					
19	08	0003	01002400	Nalhati					
19	08	0003	01002500	Paschim Gopalpur					

INDIA
WEST BENGAL
C. D. BLOCK MURARAI - I
DISTRICT BIRBHUM



- HIGH SCHOOL / INTER COLLEGE **S**
- TECHNICAL INSTITUTIONS **T**
- BANK **B**
- DISPENSARY **D**
- PRIMARY HEALTH CENTRE **A**
- OTHER MEDICAL SERVICES **▲**

TOTAL AREA OF THE C.D. BLOCK	175.51 Sq. Kms.
TOTAL POPULATION OF THE C.D. BLOCK	190802
TOTAL NUMBER OF VILLAGES	80
TOTAL NUMBER OF INHABITED VILLAGES	76
TOTAL NUMBER OF CENSUS TOWNS	3
TOTAL NUMBER OF STATUTORY TOWNS	NIL
DISTANCE FROM DISTRICT HEADQUARTERS TO C.D. BLOCK HEADQUARTERS (APPROX.)	80 Kms.

- BOUNDARY, STATE
- „ DISTRICT
- „ C.D. BLOCK
- „ VILLAGE WITH MDDS CODE
- HEADQUARTERS : POLICE STATION, C.D. BLOCK
- POPULATION SIZE OF VILLAGES : BELOW 200,
200-499, 500-999, 1000-4999, 5000 AND ABOVE
- UNINHABITED VILLAGE WITH MDDS CODE
- CENSUS TOWN WITH MDDS CODE
- STATE WIGHWAY
- IMPORTANT METALLED ROADS
- RAILWAY LINE WITH STATION, BROAD GAUGE
- RIVER AND STREAM

Alphabetical List of Villages

Name of the CD Block : Murarai-I

CD Block Code (2011) : 0096

Sl. No.	Name of the Village	PLCN 2001	MDDS PLCN 2011
1	2	3	4
1	Abdullapur	00984400	316020
2	Badebalia	00985500	316031
3	Bahadurpur	00988200	316057
4	Ballabhpur	00982300	316000
5	Banarampur	00982800	316005
6	Bandhaipur	00983400	316010
7	Batia	00988500	316060
8	Bhabanipur	00984000	316016
9	Bhadiswar	00987000	316046
10	Bhadrakali	00984200	316018
11	Bhatra	00984300	316019
12	Bhogpur	00989600	316071
13	Bhushna	00987900	316054
14	Birahimpur	00989300	316068
15	Birnagar	00981800	315995
16	Chanchali	00986300	316039
17	Chandanpur	00982000	315997
18	Chandrapara	00982500	316002
19	Chatra	00989900	316074
20	Dadpur	00986500	316041
21	Dakshin Kasila	00988600	316061
22	Dakshin Mahurapur	00989500	316070
23	Dalima	00983500	316011
24	Dhananjaypur	00988000	316055
25	Dhitora	00985700	316033
26	Dulandi	00985100	316027
27	Dumurgram	00987300	316048
28	Duria	00988400	316059
29	Fatepur	00986100	316037
30	Fateullapur	00985300	316029
31	Ganeshpur	00987800	316053
32	Gopalpur	00986900	316045
33	Gorsa	00983200	316008
34	Hamidpur	00989200	316067
35	Harinduba	00981900	315996
36	Harirampur	00989700	316072
37	Jhikarhati	00985400	316030
38	Kahinagar (P)	00985000	316026

Alphabetical List of Villages

Name of the CD Block : Murarai-I

CD Block Code (2011) : 0096

Sl. No.	Name of the Village	PLCN 2001	MDDS PLCN 2011
1	2	3	4
39	Kalitara	00983300	316009
40	Kamdebnala	00984900	316025
41	Kanaipur	00982100	315998
42	Kanakpur	00987600	316051
43	Kapilsahar	00988700	316062
44	Kashipur	00986600	316042
45	Kestara	00986800	316044
46	Khanpur	00988800	316063
47	Kumadol	00986000	316036
48	Lakargram	00982600	316003
49	Lakshmi Narayanpur	00983600	316012
50	Mahimuji	00982400	316001
51	Mahurapur	00982200	315999
52	Makoa	00984500	316021
53	Malaypur	00987400	316049
54	Mukundapur	00982700	316004
55	Na-Ani Gangadda	00989100	316066
56	Nayit	00986200	316038
57	Palsa	00985600	316032
58	Paniara	00987200	316047
59	Panpur	00989000	316065
60	Paschim Simlapara	00986400	316040
61	Pera	00983800	316014
62	Prabhurampur	00987500	316050
63	Raghunathpur	00985200	316028
64	Raichandrapur	00983700	316013
65	Rajgram	00984100	316017
66	Ramchandrapur	00986700	316043
67	Ratanpur	00984700	316023
68	Ruprampur	00985900	316035
69	Sanfua	00985800	316034
70	Santoshpur	00982900	316006
71	Sarduari	00987700	316052
72	Shrinibaspur	00983900	316015
73	Singhanagar	00988100	316056
74	Sitachar	00988900	316064
75	Sohara	00989800	316073
76	Sumarpur	00984600	316022

Alphabetical List of Villages

Name of the CD Block : Murarai-I

CD Block Code (2011) : 0096

Sl. No.	Name of the Village	PLCN 2001	MDDS PLCN 2011
1	2	3	4
77	Sutia	00989400	316069
78	Tapna	00988300	316058
79	Tegharia	00984800	316024
80	Uttar Kasila	00983100	316007

Census of India 2011
Amenities and Land use

Name of District:-Birbhum
Name of CD Block:-Murarai - I

Serial Number	Name of Village	Location code no.	Total area of the village (in hectares rounded up to one decimal place)	Total population (2011 census)	Number of households (2011 census)	Number of educational amenities available in village, the distance range code viz; a for 0-5 kms, b for 5-10 kms, c for 10+ kms of nearest place where facility is available							
						Pre-Primary school (PP)	Primary school (P)	Middle school (M)	Secondary School (S)	Senior Secondary school (SS)	Degree college of arts, science & commerce (ASC)	Engineering college(EC)	Medical college (MC)
1	2	3	4	5	6	7	8	9	10	11	12	13	14
1	Birnagar	315995	376	4699	975	3	3	1	b	b	c	c	c
2	Harinduba	315996	324.4	1469	282	3	3	a	b	c	c	c	c
3	Chandanpur	315997	127.3	406	89	1	1		a	c	c	c	c
4	Kanaipur	315998	150.9	1620	391	1	1	1	b	c	c	c	c
5	Mahurapur	315999	620.4	5348	1156	18	18	5	1	b	c	c	c
6	Ballabhpur	316000	44.3	0	0								
7	Mahimuji	316001	236.3	1795	436	1	1	c	c	c	c	c	
8	Chandrapara	316002	231.4	768	152	1	1	a	a	a	c	c	c
9	Lakargram	316003	138.6	804	145	1	1	1	a	b	c	c	c
10	Mukundapur	316004	110.8	472	91	1	1	a	a	b	c	c	c
11	Banarampur	316005	53.2	3786	752	1	1	1					
12	Santoshpur	316006	288.5	4910	977	3	3	1	b	b	c	c	
13	Uttar Kasila	316007	79.8	3562	658	2	2	1	a	a	c	c	c
14	Gorsa	316008	513.7	7964	1536	6	6	2	a	a	c	c	c
15	Kalitara	316009	269	2063	468	2	2	a	a	a	c	c	c
16	Bandhaipur	316010	116	1059	220	1	1	a	b	b	c	c	c
17	Dalima	316011	162.4	1818	379	2	2	1	b	b	c	c	c
18	Lakshmi Narayanpur	316012	141.4	575	117	1	1	a	b	b	c	c	c
19	Raichandrapur	316013	84.1	789	168	1	1	a	a	a	c	c	c
20	Pera	316014	77.7	812	174	1	1	a	a	a	c	c	c
21	Shrinibasapur	316015	74.8	568	114	1	1	a	a	a	c	c	c
22	Bhabanipur	316016	160.8	1138	228	1	1	1	a	a	c	c	c
23	Rajgram	316017	652	8378	1746	14	14	4	2	1	b	c	c
24	Bhadrakali	316018	11.8	0	0								
25	Bhatra	316019	271.6	1535	318	1	1	a	a	a	b	c	c
26	Abdullapur	316020	45.4	1616	356	2	2	1	a	b	b	c	c
27	Makoa	316021	328.7	2668	539	1	1	1	a	b	b	c	c
28	Sumarpur	316022	112.3	1784	349	1	1	1	a	b	b	c	c
29	Ratanpur	316023	66.2	2840	585	3	2	1	1	b	b	c	c
30	Tegharia	316024	86	820	168	1	1		a	b	b	c	c
31	Kamdebnala	316025	519.4	2931	629	5	5	1	1	b	b	c	
32	Kahinagar (P)	316026	275	3172	667	2	2	1	1		b	c	c
33	Dulandi	316027	62.7	1722	390	1	1	a	a	a	b	c	c
34	Raghunathpur	316028	164.8	2052	412	1	1	1	a	a	a	c	c
35	Fateullapur	316029	48.9	305	70	1	1	a	b	b	b	c	c
36	Jhikarhati	316030	178.6	632	138	1	1	a	a	b	b	c	c
37	Badebalia	316031	27.9	1183	275	1	1	a	a	b	b	c	c
38	Palsa	316032	328.9	5417	1144	4	4	1	a	b	b	c	c
39	Dhitora	316033	606.7	9081	2076	4	4	1	1	1	1	c	c
40	Sanfua	316034	177.8	1102	270	1	1	a	a	a	a	c	c
41	Ruprampur	316035	117.2	2488	563	2	2	1	a	b	b	c	c

- Village Directory

(As in 2009)

Location CodeNo:-334

Location CodeNo:-0096

le. (If not available within the < 5 Kms, b for 5-10 Kms and c cility is available is given).						Number of Medical Amenities available. (If not available within the village , the distance range code viz; a for < 5 Kms, b for 5-10 Kms and c for 10+ kms of nearest place where facility is available is given).						Name of Village	Serial Number				
Management institute (MI)	Polytechnic (Pt)	Vocational training school /ITI	Non-formal training centre (NFTC)	Special school for disabled (SSD)	Others (specify)	Community health centre (CHC)	Primary health centre (PHC)	Primary health sub centre (PHS)	Maternity and child welfare centre (MCW)	T. B. clinic (TBC)	Hospital-allopathic (HA)			Hospital-alternative medicine (HO)	Dispensary (D)	Veterinary hospital (VH)	Mobile health clinic (MHC)
15	c	c	c	c		c	c	1	c	c	c	c	b	b	c	Birnagar	1
16	c	c	c	c		c	c	a	c	c	c	c	c	c	c	Harinduba	2
17	c	c	c	c		c	c	a	c	c	c	c	c	c	c	Chandanpur	3
18	c	c	c	c		c	c	b	c	c	c	c	c	c	c	Kanaipur	4
19	c	c	c	c	2	c	c	1	c	c	c	c	1	b	c	Mahurapur	5
20																Ballabhpur	6
21	c	c	c			c	c	1	c	c	c	c	c	c	c	Mahimuji	7
22	c	c	c	c		c	a	a	c	c	c	c	c	c	c	Chandrapara	8
23	c	c	c	c		c	c	a	c	c	c	c	c	c	c	Lakargram	9
24	c	c	c	c		c	b	a	c	c	c	c	c	c	c	Mukundapur	10
25						c	c	a	c	c	c	c	b	b	c	Banarampur	11
26		c	1			c	b	1					b	b	c	Santoshpur	12
27	c	c	c	c		c	c	b	a		a	a	a	a		Uttar Kasila	13
28	c	c	c	c		c	c	b	a		a	a	a	a		Gorsa	14
29	c	c	c	c		c	a	a	a	a	a	c	a	c	c	Kalitara	15
30	c	c	c	c		c	b	a	a	a	b	c	a	c	c	Bandhaipur	16
31	c	c	c	c		c	b	1	1	b	c			b	b	Dalima	17
32	c	c	c	c		c	b	a	a	b	c			b	a	Lakshmi Narayanpur	18
33	c	c	c	c		c	b	a	a	b	c			a	a	Raichandrapur	19
34	c	c	c	c		c	b	a	a	b				a	a	Pera	20
35	c	c	c	c		c	b	a	a	b	c			a	a	Shrinibaspur	21
36	c	c	c	c		c	a	a	a	a	c			a	a	Bhabanipur	22
37						a	a	1	c	c	b	c	a	a	b	Rajgram	23
38																Bhadrakali	24
39	c	c	c	c		b	b	1	1	b	c			a	a	Bhatra	25
40	c	c	c	c		b	b	a	a	b	c			b	a	Abdullapur	26
41	c	c	c	c		c	b	b	b	b	b	b	a	b	b	Makoa	27
42	c	c	c	c		b	b	a	b	b	b		b	b	b	Sumarpur	28
43	c	c	c	c		b	b	1	b	b	b		b	b	b	Ratanpur	29
44	c	c	c	c		b	b	a	b	b	b	b	b	b	b	Tegharia	30
45	b	b	c	c		b	b	b	b	b	b	b	b	b	b	Kamdebnala	31
46	c	c	c	c		c	b	1	b	a	a	a	a			Kahinagar (P)	32
47	c	c	c	c		c	a	a	a	a	a	a	a			Dulandi	33
48	c	c	c	c		b	b	a	a	b			a	b	b	Raghunathpur	34
49	c	c	c	c		c	a	a	a	a	a	a	a			Fateullapur	35
50	c	c	c	c	1	b	a	a	a	a	b		a	b	a	Jhikarhati	36
51	c	c	c	c	1	b	a	a	a	a	b	b	a	b	b	Badebalia	37
52		c	c		2	c	b	1	b	1	b		1	b	b	Palsa	38
53	c	c	c	c		c	1	1	c	c	a			1		Dhitora	39
54	c	c	c	c		a	a	a	a	a	a	a	a	a	a	Sanfua	40
55	c	c	c	c		c	b	1	b	a	b		b	b	b	Ruprampur	41

Serial Number	Name of Village	Number of Non-Government Medical Amenities available.							Availability of drinking water - Yes / No							
		Charitable non Govt. hospital/Nursing home.	Medical practitioner with MBBS Degree	Medical practitioner with other degree	Medical practitioner with no degree	Traditional practitioner and faith healer	Medicine Shop	Others	Tap water (Treated/Untreated)	Well water (Covered / Uncovered well)	Hand Pump	Tube wells / Bore well	Spring	River / Canal	Tank / Pond / Lake	Others
1	2	32	33	34	35	36	37	38	39	40	41	42	43	44	45	46
1	Birnagar	0	0	0	0	0	0	0	No	No	Yes	No	No	No	Yes	No
2	Harinduba	0	0	0	0	0	0	0	No	Yes	Yes	Yes	No	Yes	Yes	No
3	Chandanpur	0	0	0	0	0	0	0	No	Yes	No	Yes	No	No	Yes	No
4	Kanaipur	0	0	0	0	0	0	0	No	Yes	Yes	Yes	No	Yes	Yes	No
5	Mahurapur	0	1	0	2	0	1	0	No	No	Yes	Yes	No	Yes	Yes	No
6	Ballabhpur															
7	Mahimuji	0	0	0	0	0	0	0	No	Yes	Yes	No	No	No	Yes	No
8	Chandrapara	0	0	0	0	0	0	0	No	Yes	No	Yes	No	Yes	Yes	No
9	Lakargram	0	0	0	0	0	0	0	No	Yes	Yes	Yes	No	Yes	Yes	No
10	Mukundapur	0	0	0	0	0	0	0	No	Yes	Yes	Yes	No	Yes	Yes	No
11	Banarampur	0	0	0	0	0	0	0	No	Yes	Yes	Yes	No	Yes	Yes	No
12	Santoshpur	0	0	0	3	0	0	0	No	Yes	Yes	Yes	No	Yes	Yes	No
13	Uttar Kasila	0	0	0	0	0	0	0	No	No	Yes	Yes	No	No	Yes	No
14	Gorsa	0	0	0	0	0	0	0	No	No	Yes	Yes	No	No	Yes	No
15	Kalitara	0	0	0	0	0	0	0	No	No	No	Yes	No	Yes	Yes	No
16	Bandhaipur	0	0	0	0	0	0	0	No	No	No	Yes	No	Yes	Yes	No
17	Dalima	0	0	0	0	0	0	0	No	No	Yes	No	No	Yes	Yes	No
18	Lakshmi Narayanpur	0	0	0	0	0	0	0	No	No	Yes	No	No	Yes	Yes	No
19	Raichandrapur	0	0	0	0	0	0	0	No	No	Yes	No	No	No	Yes	No
20	Pera	0	0	0	0	0	0	0	No	No	Yes	No	No	Yes	Yes	No
21	Shrinibasapur	0	0	0	0	0	0	0	Yes	No	Yes	No	No	No	Yes	No
22	Bhabanipur	0	0	0	0	0	0	0	Yes	No	Yes	No	No	No	Yes	No
23	Rajgram	0	0	0	3	0	0	0	Yes	Yes	Yes	Yes	No	No	Yes	No
24	Bhadrakali															
25	Bhatra	0	0	0	0	0	0	0	Yes	No	Yes	No	No	No	Yes	No
26	Abdullapur	0	0	0	0	0	0	0	Yes	No	Yes	No	No	No	Yes	No
27	Makoa	0	0	0	0	0	0	0	No	No	Yes	No	No	No	Yes	No
28	Sumarpur	0	0	0	0	0	0	0	No	Yes	Yes	Yes	No	No	Yes	No
29	Ratanpur	0	0	0	0	0	4	0	No	No	Yes	Yes	No	Yes	Yes	No
30	Tegharia	0	0	0	0	0	0	0	No	Yes	No	Yes	No	No	Yes	No
31	Kamdebnala	0	0	0	0	0	0	0	No	Yes	Yes	Yes	No	Yes	Yes	No
32	Kahinagar (P)	0	0	0	0	0	0	0	No	Yes	Yes	Yes	No	Yes	Yes	No
33	Dulandi	0	0	0	0	0	0	0	No	Yes	Yes	No	No	No	Yes	No
34	Raghunathpur	0	0	0	0	0	0	0	No	No	Yes	No	No	No	Yes	No
35	Fateullapur	0	0	0	0	0	0	0	No	Yes	Yes	No	No	No	Yes	No
36	Jhikarhati	0	0	0	0	0	0	0	No	No	Yes	No	No	Yes	Yes	No
37	Badebalia	0	0	0	0	0	0	0	No	No	Yes	No	No	Yes	Yes	No
38	Palsa	0	0	2	5	0	0	0	No	Yes	Yes	Yes	No	Yes	Yes	No
39	Dhitora	0	3	4	0	0	5	0	Yes	Yes	Yes	Yes	No	No	Yes	No
40	Sanfua	0	0	0	0	0	0	0	No	No	Yes	Yes	No	No	Yes	No
41	Ruprampur	0	1	0	5	0	0	0	No	Yes	Yes	Yes	No	No	Yes	No

Availability of toilet & others Yes / No				Communication and transport facilities (If amenities available code -Yes is given except for Village Pin Code ,If not available within the village , the distance range code viz; a for < 5 Kms, b for 5-10 Kms and c for 10+ kms of nearest place where facility is available is given).									
Community toilet including bath.	Community toilet excluding bath.	Rural sanitary mart or sanitary hardware outlet available near the village.	Community bio- gas or recycle of waste for productive use.	Post office(PO)	Sub post office (SPO)	Post & Telegraph office (P&TO)	Village Pin Code	Telephones (Land lines)	Public call office (PCO)	Mobile phone coverage	Name of Village	Serial Number	
47	48	49	50	51	52	53	54	55	56	57	2	1	
No	No	No	No	Yes	b	c	731219	b	b	Yes	Birnagar	1	
No	No	No	No	c	a	c	731222	c	c	Yes	Harinduba	2	
No	No	No	No	c	a	c	731222	a	a	Yes	Chandanpur	3	
No	No	No	No	b	a	b	731219	a	Yes	Yes	Kanaipur	4	
No	No	No	No	Yes	b	c	731238	b	Yes	Yes	Mahurapur	5	
											Ballabhpur	6	
No	No	No	No	c	b	c	731222	b	b	Yes	Mahimuji	7	
No	No	No	No	a	a	a	731219	a	a	Yes	Chandrapara	8	
No	No	Yes	No	c	a	b	731222	c	c	Yes	Lakargram	9	
No	No	Yes	No	b	a	b	731222	b	b	Yes	Mukundapur	10	
No	No	No	Yes	b	Yes	c	731222	Yes	Yes	Yes	Banarampur	11	
No	No	No	No	a	b	c	731222	Yes	Yes	Yes	Santoshpur	12	
No	No	No	No	a	a	a	731222	a	a	a	Uttar Kasila	13	
No	No	No	No	a	a	a	731222	a	Yes	Yes	Gorsa	14	
No	No	No	No	a	a	c	731222	a	a	Yes	Kalitara	15	
No	No	No	No	b	Yes	c	731222	b	b	Yes	Bandhaipur	16	
No	No	No	No	a	b	c	731222	b	b	Yes	Dalima	17	
No	No	No	No	a	b	c	731222	b	b	Yes	Lakshmi Narayanpur	18	
No	No	No	No	a	a	c	731219	a	a	Yes	Raichandrapur	19	
No	No	No	No	a	a	c	731222	a	a	Yes	Pera	20	
No	No	No	No	a	a	c	731219	a	a	Yes	Shrinibaspur	21	
No	No	No	No	Yes	a	c	731219	a	a	Yes	Bhabanipur	22	
No	No	No	No	a	Yes	a	731222	Yes	Yes	Yes	Rajgram	23	
											Bhadrakali	24	
No	No	No	No	a	a	b	731222	a	a	Yes	Bhatra	25	
No	No	No	No	a	b	b	731222	b	b	Yes	Abdullapur	26	
No	No	No	No	a	b	b	731222	a	a	Yes	Makoa	27	
No	No	Yes	No	b	a	b	731219	a	Yes	Yes	Sumarpur	28	
No	No	Yes	No	b	a	b	731219	Yes	Yes	Yes	Ratanpur	29	
No	No	No	No	b	a	b	731219	a	a	Yes	Tegharia	30	
No	No	No	No	c	Yes	c	731219	a	a	Yes	Kamdebnala	31	
No	No	No	No	c	Yes	c	731219	Yes	c	Yes	Kahinagar (P)	32	
No	No	No	No	a	a	a	731219	a	Yes	a	Dulandi	33	
No	No	No	No	b	b	b	731219	Yes	b	Yes	Raghunathpur	34	
No	No	No	No	a	a	a	731219	a	a	a	Fateullapur	35	
No	No	Yes	No	b	a	b	731219	Yes	a	Yes	Jhikarhati	36	
No	No	Yes	No	b	a	b	731219	Yes	a	Yes	Badebalia	37	
No	No	Yes	No	Yes	b	b	731219	Yes	Yes	Yes	Palsa	38	
No	Yes	Yes	Yes	c	a	a	731219	Yes	Yes	Yes	Dhitora	39	
No	No	No	Yes	a	a	a	731219	a	a	Yes	Sanfua	40	
No	No	Yes	No	Yes	b	b	731219	Yes	Yes	Yes	Ruprampur	41	

Communication and transport facilities (If amenities available code -Yes is given except for Village Pin Code ,If not available within the village , the distance range code viz; a for < 5 Kms, b for 5-10 Kms and c for 10+ kms of nearest place where facility is available is given).													Village connected to highway (If amenities available code viz; a for < 5 Kms, b for 5-10 Kms and c for 10+ kms of nearest place where facility is available is given).			
Serial Number	Name of Village	Internet cafes/ Common service centre (CSC)	Private courier facility	Bus service (Public & Private)	Railway stations	Auto/Modified Autos	Taxis and Vans	Tractors	Cycle-pulled rickshaws(Manual & Machine driven)	Carts driven by animals	Sea /River ferry service	Connected to national highway(NH)	Connected to state highway(SH)	Connected to major district road (MDR)	Connected to others district road	Pucca roads
1	2	58	59	60	61	62	63	64	65	66	67	68	69	70	71	72
1	Birnagar	b	b	a	c	b	Yes	Yes	a	Yes	c	c	a	a	Yes	Yes
2	Harinduba	c	c	a	c	c	c	Yes	Yes	Yes	c	c	c			a
3	Chandanpur	b	b	a	c	a	Yes	a	Yes	Yes	c	c	c	c	c	b
4	Kanaipur	b	b	b	c	b	Yes	Yes	Yes	Yes	c	c	c	b	b	Yes
5	Mahurapur	b	b	Yes	c	a	Yes	Yes	Yes	Yes	c	c	b		Yes	Yes
6	Ballabhpur															
7	Mahimuji	c	c	a	c	b	Yes	Yes	Yes	Yes	c	c	a			a
8	Chandrapara	c	c	a	c	a	a	a	Yes	Yes	c	c	a			Yes
9	Lakargram	c	c	a	b	b	b	b	Yes	a	c	c	c		Yes	b
10	Mukundapur	c	c	a	b	b	b	b	Yes	a	c	c	c		Yes	a
11	Banarampur	b	b	Yes	c	Yes	Yes	Yes	Yes	Yes	c	c	b		Yes	Yes
12	Santoshpur	b	b	Yes	c	Yes	Yes	Yes	Yes	Yes	c	c	b		Yes	Yes
13	Uttar Kasila	c	c	Yes	c	a	Yes	Yes	Yes	Yes	c	c			Yes	Yes
14	Gorsa	c	c	Yes	c	a	Yes	Yes	Yes	Yes	c	c				Yes
15	Kalitara	a	a	a	c	a	a	Yes	Yes	Yes	a	c	a	a	Yes	a
16	Bandhaipur	b	b	b	c	b	b	Yes	Yes	Yes	Yes	c	b	b	Yes	b
17	Dalima	c	c	b	b	b	b	b	Yes	Yes	c	c	b	b		b
18	Lakshmi Narayanpur	c	c	a	b	b	b	b	Yes	Yes	c	c	a			a
19	Raichandrapur	c	c	a	a	a	a	a	Yes	Yes	c	c	a			a
20	Pera	c	c	a	a	a	a	a	Yes	Yes	c	c	a			a
21	Shrinibaspur	c	c	a	a	a	a	a	Yes	Yes	c	c	a			a
22	Bhabanipur	c	c	a	a	a	a	a	Yes	Yes	c	c	Yes			a
23	Rajgram	a	b	Yes	a	b	Yes	Yes	Yes	Yes	c	c	Yes			Yes
24	Bhadrakali															
25	Bhatra	b	b	Yes	a	a	a	a	Yes	Yes	c	c	Yes			Yes
26	Abdullapur	b	b	Yes	a	b	b	Yes	Yes	Yes	c	c				Yes
27	Makoa	a	b	a	a	a	Yes	a	Yes	Yes	c	c	Yes	a	a	a
28	Sumarpur	a	b	Yes	Yes	b	Yes	Yes	Yes	Yes	c	c	Yes		Yes	a
29	Ratanpur	Yes	b	Yes	Yes	b	Yes	Yes	Yes	Yes	c	c	Yes		Yes	a
30	Tegharia	a	b	a	a	a	Yes	Yes	Yes	Yes	c	c	c	a	a	a
31	Kamdebnala	b	b	a	a	a	Yes	Yes	Yes	Yes	c	c	a			a
32	Kahinagar (P)	c	c	a	c	c	c	Yes	Yes	Yes	Yes	c	b			b
33	Dulandi	a	a	Yes	a	a	a	Yes	Yes	Yes	c	c	c	Yes		Yes
34	Raghunathpur	b	b	a	b	b	b	Yes	Yes	Yes	c	c	a	Yes	Yes	a
35	Fateullapur	a	a	a	a	a	a	Yes	Yes	Yes	c	c	a			a
36	Jhikarhati	a	b	a	a	b	b	Yes	Yes	Yes	c		a	a	Yes	a
37	Badebalia	a	b	a	a	b	b	Yes	Yes	Yes	c		a	a	Yes	a
38	Palsa	b	b	Yes	b	b	Yes	Yes	Yes	Yes	c	c	Yes		b	Yes
39	Dhitora	Yes	a	a	c	a	Yes	Yes	Yes	Yes	a	c	Yes	Yes	Yes	a
40	Sanfua	a	a	a	c	a	a	Yes	Yes	Yes	b	c	a			a
41	Ruprampur	b	b	a	c	b	Yes	Yes	Yes	Yes	c	c	c		b	Yes

ys,village roads, banks & credit societies : -Yes is given, If not available within the code viz; a for < 5 Kms, b for 5-10 Kms place where facility is available is given).													Availability of miscellaneous facilities (If amenities available code -Yes is given, If not available within the village , the distance range code viz; a for < 5 Kms, b for 5-10 Kms and c for 10+ kms of nearest place where facility is available is given).			
73	74	75	76	77	78	79	80	81	82	83	84	85	86	87	Name of Village	Serial Number
Yes			Yes	b	c	c	Yes	Yes	b	Yes	Yes	Yes	Yes	Yes	Birnagar	1
Yes		Yes	Yes	c	c	c	Yes	Yes	c	a	c	c	Yes	Yes	Harinduba	2
Yes	b	b	b	b	c	b	Yes	Yes	c	Yes	Yes	Yes	Yes	Yes	Chandanpur	3
Yes	Yes	b	Yes	c	c	c	Yes	Yes	c	Yes	Yes	Yes	Yes	Yes	Kanaipur	4
Yes			Yes			Yes	Yes	Yes	b	a	Yes	c	Yes	Yes	Mahurapur	5
															Ballabhpur	6
Yes			Yes	c	c	c	Yes	a	c	b	c	Yes	Yes	Yes	Mahimuji	7
Yes		Yes		a	c	c	Yes	a	c	a	c	c	Yes	Yes	Chandrapara	8
Yes	Yes			c	c	c	Yes	c	c	a	Yes	Yes	Yes	Yes	Lakargram	9
Yes	Yes			b	c	b	Yes	b	b	a	Yes	Yes	Yes	Yes	Mukundapur	10
Yes	Yes		Yes	Yes	c	Yes	Yes	a	c	b	c	Yes	Yes	Yes	Banarampur	11
Yes			Yes	b	c	Yes	Yes	b	c	c	c	Yes	Yes	Yes	Santoshpur	12
Yes			Yes	a	a	c	Yes	a	c	a	a	c	Yes	Yes	Uttar Kasila	13
Yes			Yes	a	a	c	Yes	Yes	c	a	a	c	Yes	Yes	Gorsa	14
Yes	Yes	a	Yes	a	a	Yes	Yes	a	c	a	a	c	Yes	Yes	Kalitora	15
Yes	Yes	Yes	Yes	b	b	c	Yes	b	c	b	a	c	Yes	Yes	Bandhaipur	16
Yes			Yes	b	c	Yes	Yes	b	c	b	c	c	Yes	Yes	Dalima	17
a				a	c	c	Yes	a	c	b	c	c	Yes	Yes	Lakshmi Narayanpur	18
Yes				a	c	c	Yes	a	c	a	c	c	Yes	Yes	Raichandrapur	19
Yes				a	c	c	Yes	a	c	a	c	c	Yes	Yes	Pera	20
Yes				a	c	c	Yes	a	c	a	c	c	Yes	Yes	Shrinibasapur	21
Yes			Yes	a	c	c	Yes	Yes	c	a	c	c	Yes	Yes	Bhabanipur	22
Yes			Yes			c	Yes	Yes	c	a	a	Yes	Yes	Yes	Rajgram	23
															Bhadrakali	24
Yes			Yes	a	b	c	Yes	Yes	c	a	b	b	Yes	Yes	Bhatra	25
Yes			Yes	b	b	Yes	Yes	a	c	b	b	b	Yes	Yes	Abdullapur	26
Yes			Yes	b	b	c	Yes	Yes	c	Yes	Yes	Yes	Yes	Yes	Makoa	27
Yes	Yes		Yes	b	b	c	Yes	a	c	Yes	Yes	Yes	Yes	Yes	Sumarpur	28
Yes	Yes		Yes	b	b	c	Yes	Yes	Yes	Yes	Yes	Yes	Yes	Yes	Ratanpur	29
Yes	a	a	a	b	b	b	Yes	Yes	c	Yes	Yes	Yes	Yes	Yes	Tegharia	30
Yes		Yes	Yes	b	b	c	Yes	a	c	Yes	Yes	Yes	Yes	Yes	Kamdebnala	31
Yes		Yes	Yes	c	c	Yes	Yes	Yes	c	c	c	Yes	Yes	Yes	Kahinagar (P)	32
Yes		Yes	Yes	a	a	c	Yes	Yes	c	a	a	a	Yes	Yes	Dulandi	33
Yes			Yes	b	b	c	Yes	a	c	b	b	b	Yes	Yes	Raghunathpur	34
Yes			Yes	Yes	a	c	Yes	a	c	a	a	a	Yes	Yes	Fateullapur	35
Yes			Yes	b	b	c	Yes	Yes	c	a	b	b	Yes	Yes	Jhikarhati	36
Yes			Yes	b	b	c	Yes	Yes	c	a	b	b	Yes	Yes	Badebalia	37
Yes	Yes		Yes	Yes	b	c	Yes	Yes	c	Yes	b	Yes	Yes	Yes	Palsa	38
Yes			Yes	a	a	c	Yes	Yes	c	a	Yes	Yes	Yes	Yes	Dhitora	39
Yes			Yes	a	a	c	Yes	Yes	c	a	a	a	Yes	Yes	Sanfua	40
Yes	Yes		Yes	b	b	Yes	Yes	Yes	c	a	b	Yes	Yes	Yes	Ruprampur	41

Availability of miscellaneous facilities (If amenities available code -Yes is given, If not available within the village , the distance range code viz; a for < 5 Kms, b for 5-10 Kms and c for 10+ kms of nearest place where facility is available is given).													Availability of electricity (Yes/No)			
Serial Number	Name of Village	ASHA (Accredited Social Health Activist)	Community centre with/without TV	Sports Field,	Sports Club / Recreation Centre	Cinema / Video Hall	Public Library	Public Reading Room	Newspaper Supply	Assembly Polling station	Birth & Death Registration Office	Power Supply for Domestic Use (ED)	Power Supply for Agricultural Use (EAG)	Power Supply for Commercial Use (EC)	Power Supply for All Uses (EA)	
1	2	88	89	90	91	92	93	94	95	96	97	98	99	100	101	
1	Birnagar	Yes	Yes	Yes	Yes	Yes	b	Yes	Yes	Yes	b	Yes	No	Yes	No	
2	Harinduba	b	a	a	Yes	c	b	b	b	Yes	b	Yes	No	No	No	
3	Chandanpur	Yes	Yes	Yes	Yes	Yes	Yes	Yes	Yes	Yes	Yes	Yes	No	No	No	
4	Kanaipur	Yes	Yes	Yes	Yes	Yes	Yes	Yes	Yes	Yes	Yes	Yes	No	No	No	
5	Mahurapur	Yes	Yes	Yes	Yes	Yes	Yes	Yes	Yes	Yes	Yes	Yes	Yes	Yes	Yes	
6	Ballabhpur															
7	Mahimuji	Yes	Yes	Yes	Yes	Yes	Yes	Yes	Yes	Yes	Yes	Yes	Yes	Yes	Yes	
8	Chandrapara	Yes	a	Yes	a	a	a	a	a	a	a	Yes	No	No	No	
9	Lakargram	Yes	Yes	Yes	Yes	Yes	c	Yes	Yes	Yes	a	Yes	No	No	No	
10	Mukundapur	Yes	Yes	Yes	Yes	Yes	Yes	Yes	Yes	Yes	a	Yes	No	No	No	
11	Banarampur	Yes	b	Yes	Yes	Yes	b	b	Yes	Yes	b	Yes	Yes	Yes	Yes	
12	Santoshpur	Yes	b	Yes	Yes	Yes	b	b	Yes	Yes	b	Yes	No	Yes	No	
13	Uttar Kasila	Yes	Yes	a	a	a	a	a	Yes	Yes	b	Yes	No	No	No	
14	Gorsa	Yes	Yes	Yes	Yes	Yes	Yes	Yes	Yes	Yes	b	Yes	No	No	No	
15	Kalitara	Yes	a	Yes	Yes	Yes	b	b	Yes	Yes	a	Yes	No	No	No	
16	Bandhaipur	Yes	a	Yes	Yes	Yes	b	b	Yes	Yes	a	Yes	No	No	No	
17	Dalima	Yes	Yes	Yes	c	c	b	b	b	Yes	Yes	Yes	No	No	No	
18	Lakshmi Narayanpur	Yes	Yes	a	c	c	b	b	b	a	a	Yes	No	No	No	
19	Raichandrapur	a	Yes	a	a	c	b	b	a	a	a	Yes	No	No	No	
20	Pera	a	a	a	a	c	b	b	a	a	a	Yes	No	No	No	
21	Shrinibaspur	a	Yes	Yes	a	c	b	b	a	Yes	a	Yes	No	No	No	
22	Bhabanipur	Yes	Yes	Yes	a	c	a	b	a	Yes	a	Yes	No	No	No	
23	Rajgram	Yes	Yes	Yes	Yes	Yes	Yes	Yes	Yes	Yes	a	Yes	No	Yes	No	
24	Bhadrakali															
25	Bhatra	a	Yes	a	a	b	b	b	a	Yes	a	Yes	No	No	No	
26	Abdullapur	a	Yes	a	b	b	b	b	b	Yes	b	Yes	No	Yes	No	
27	Makoa	Yes	Yes	Yes	Yes	Yes	b	b	Yes	Yes	b	Yes	Yes	Yes	Yes	
28	Sumarpur	Yes	Yes	Yes	Yes	Yes	Yes	Yes	Yes	Yes	Yes	Yes	Yes	Yes	Yes	
29	Ratanpur	Yes	Yes	Yes	Yes	Yes	Yes	Yes	Yes	Yes	Yes	Yes	Yes	Yes	Yes	
30	Tegharia	Yes	Yes	Yes	Yes	Yes	Yes	Yes	Yes	Yes	Yes	Yes	No	No	No	
31	Kamdebnala	Yes	Yes	Yes	Yes	Yes	Yes	Yes	Yes	Yes	Yes	Yes	Yes	Yes	Yes	
32	Kahinagar (P)	Yes	Yes	Yes	Yes	Yes	Yes	Yes	Yes	Yes	b	Yes	Yes	No	No	
33	Dulandi	Yes	a	a	a	a	a	a	Yes	Yes	a	Yes	Yes	Yes	Yes	
34	Raghunathpur	Yes	b	b	b	Yes	b	b	Yes	Yes	b	Yes	Yes	No	No	
35	Fateullapur	a	a	a	a	a	a	a	Yes	Yes	a	Yes	Yes	No	No	
36	Jhikarhati	Yes	b	a	b	b	a	a	Yes	a	a	Yes	Yes	No	No	
37	Badebalia	Yes	b	a	b	b	a	a	Yes	a	a	Yes	Yes	No	No	
38	Palsa	Yes	Yes	Yes	Yes	Yes	Yes	Yes	Yes	Yes	Yes	Yes	Yes	Yes	Yes	
39	Dhitora	Yes	Yes	Yes	Yes	Yes	Yes	Yes	Yes	Yes	Yes	Yes	Yes	Yes	Yes	
40	Sanfua	Yes	a	a	a	a	a	a	Yes	Yes	b	Yes	Yes	Yes	Yes	
41	Ruprampur	Yes	Yes	a	Yes	Yes	a	Yes	Yes	Yes	a	Yes	Yes	Yes	Yes	

Nearest Town		Land Use							
		Area under different types of land use (in hectares rounded up to one decimal place)							
Name	Distance range code i.e. a for < 5 Kms, b for 5-10 Kms and c for 10+ kms .	Forests	Area under Non-agricultural Uses	Barren and Un-cultivable land	Permanent Pastures and Other Grazing Lands	Land Under Miscellaneous Tree Crops etc.	Culturable Waste Land	Name of Village	Serial Number
102	103	104	105	106	107	108	109	2	1
PAKUR	c	0	40	0	0	0	9	Birnagar	1
PAKUR	c	0	31.4	0	0	0	2.4	Harinduba	2
PAKUR	b	0.5	8	0	0	0	114.7	Chandanpur	3
PAKUR	b	0	9	0	0	0	121.6	Kanaipur	4
PAKUR	b	0	174.1	0	0	0	5.4	Mahurapur	5
		0	1.8	0	0	0	0	Ballabhpur	6
PAKUR	b	0	11	0	0	0	35.3	Mahimuji	7
PAKUR	b	25	55.7	0	0	0	11	Chandrapara	8
PAKUR	b	13.3	34.7	0	0	0	9.5	Lakargram	9
PAKUR	b	0	4	0	0	0	18.8	Mukundapur	10
PAKUR	c	0	20.6	0	0	0	19.4	Banarampur	11
PAKUR	c	0	14.5	0	0	0	0	Santoshpur	12
RAMPURHAT	c	0	5.4	0	0	0	3.3	Uttar Kasila	13
RAMPURHAT	c	0	58	0	0	0	35.4	Gorsa	14
RAMPURHAT	c	0	27.6	0	0	0	18.7	Kalitara	15
RAMPURHAT	c	0	10.8	0	0	0	4.7	Bandhaipur	16
RAMPURHAT	c	0	13.4	0	0	0	129	Dalima	17
RAMPURHAT	c	0	11.1	0	0	0	103.9	Lakshmi Narayanpur	18
RAMPURHAT	c	0.5	8.7	0	0	0	5.4	Raichandrapur	19
RAMPURHAT	c	0	6.6	0	0	0	4.1	Pera	20
RAMPURHAT	c	0	5.1	0	0	0	4	Shrinibaspur	21
RAMPURHAT	c	0	16.9	0	0	0	16.8	Bhabanipur	22
PAKUR	c	0	17	0	0	0	0	Rajgram	23
		0	0	0	0	0	0	Bhadrakali	24
RAMPURHAT	c	0	32.1	0	0	0	20.7	Bhatra	25
RAMPURHAT	c	0	2.3	0	0	0	0.4	Abdullapur	26
PAKUR	b	0	85	0	0	0	28.7	Makoa	27
PAKUR	b	0	3.5	0	0	0	23.8	Sumarpur	28
PAKUR	b	0	5.2	0	0	0	11.3	Ratanpur	29
PAKUR	b	0	25.7	0	0	0	56.2	Tegharia	30
PAKUR	b	0	60	0	0	0	298	Kamdebnala	31
MURAEAI	b	0	10	0	0	0	0	Kahinagar (P)	32
RAMPURHAT	c	0	1	0	0	0	31.5	Dulandi	33
RAMPURHAT	c	0	26.3	0	0	0	1.8	Raghunathpur	34
PAKUR	c	0	0	0	0	0	5.6	Fateullapur	35
RAMPURHAT	c	0	19.2	0	0	0	29.4	Jhikarhati	36
RAMPURHAT	c	2.5	1.6	0	0	0	1.6	Badebalia	37
RAMPURHAT	c	0	13.5	0	0	0	6.1	Palsa	38
GANGIPUR	c	0	108.9	0	0	0	3	Dhitora	39
RAMPURHAT	c	0	11	0	0	0	96.1	Sanfua	40
RAGHUNATHGA	c	0	3	0	0	0	59.2	Ruprampur	41

Land Use												
Area under different types of land use (in hectares rounded up to one decimal place)								Area irrigated by source (in hectare).				
Serial Number	Name of Village	Fallow lands other than current fallows	Current Fallows	Net Area Sown	Total Irrigated Land Area	Total Un-irrigated Land Area	Canals (C)	Wells/Tube-wells(W/TW)	Tanks/Lakes(T/L)	Water Falls(WF)	Others(O)	
1	2	110	111	112	113	114	115	116	117	118	119	
1	Birnagar	0	0	327	101.1	225.9	0	0	24.5	0	76.6	
2	Harinduba	0	0	290.6	19.2	271.4	0	0	19.2	0	0	
3	Chandanpur	0	0	4	4	0	0	0	4	0	0	
4	Kanaipur	0	0	20.2	20.2	0	0	0	20.2	0	0	
5	Mahurapur	0	0	440.9	80.9	360	0	0	80.9	0	0	
6	Ballabhpur	0	0	42.5	42.5	0	0	2	40.5	0	0	
7	Mahimuji	0	0	190	190	0	0	0	190	0	0	
8	Chandrapara	0	0	139.7	8.1	131.6	8.1	0	0	0	0	
9	Lakargram	0	0	81.1	79.1	2	0	0.5	78.6	0	0	
10	Mukundapur	0	0	88	88	0	0	0	88	0	0	
11	Banarampur	0	0	13.2	13.2	0	0	0	13.2	0	0	
12	Santoshpur	0	0	274	31.9	242.1	0	13.2	18.6	0	0	
13	Uttar Kasila	0	0	71.1	66.2	4.9	0	0	66.2	0	0	
14	Gorsa	0	0	420.3	66.2	354.1	0	0	66.2	0	0	
15	Kalitara	0	0	222.7	7.4	215.3	0	0	7.4	0	0	
16	Bandhaipur	0	0	100.4	16.2	84.2	0	0	16.2	0	0	
17	Dalima	0	0	20	20	0	0	0	17.8	0	2.2	
18	Lakshmi Narayanpur	0	0	26.3	26.3	0	0	0	21.8	0	4.5	
19	Raichandrapur	0	0	69.5	26.3	43.2	0	0	26.3	0	0	
20	Pera	0	0	67	12.1	54.8	0	4	8.1	0	0	
21	Shrinibasapur	0	0	65.7	12.1	53.5	0	0	12.1	0	0	
22	Bhabanipur	0	0	127.1	11.1	116.1	0	0	11.1	0	0	
23	Rajgram	0	0	635	52.4	582.6	0	44.3	8.1	0	0	
24	Bhadrakali	0	0	11.8	6.2	5.6	0	0	6.2	0	0	
25	Bhatra	0	0	218.8	22.1	196.7	0	0	22.1	0	0	
26	Abdullapur	0	0	42.7	40.6	2.2	0	0	40.6	0	0	
27	Makoa	0	0	215	50.6	164.4	10.1	20.2	20.2	0	0	
28	Sumarpur	0	0	85	80	5	0	59.8	20.2	0	0	
29	Ratanpur	0	0	49.7	48	1.7	0	48	0	0	0	
30	Tegharia	0	0	4	4	0	0	0	4	0	0	
31	Kamdebnala	0	0	161.4	121.4	40	0	101.4	20	0	0	
32	Kahinagar (P)	0	0	265	65	200	0	60	5	0	0	
33	Dulandi	0	0	30.2	30.2	0	0	0	30.2	0	0	
34	Raghunathpur	0	0	136.6	84.8	51.8	0	81.8	3	0	0	
35	Fateullapur	0	0	43.3	42.2	1	0	19	23.2	0	0	
36	Jhikarhati	0	0	130	79.8	50.2	0	77.5	2.2	0	0	
37	Badebalia	0	0	22.1	18.1	4	0	17.2	1	0	0	
38	Palsa	0	0	309.3	179.3	130	90	69.3	20	0	0	
39	Dhitora	0	0	494.8	345.8	149	0	225.7	50.1	0	70	
40	Sanfua	0	0	70.7	70.7	0	0.5	4.5	65.7	0	0	
41	Ruprampur	0	0	55	54.5	0.5	0	54.5	0	0	0	

Name of three most important commodities manufactured			Name of Village	Serial Number
First	Second	Third		
120			2	1
			Birnagar	1
			Harinduba	2
Rice	Flour	Mustard Oil	Chandanpur	3
Rice	Flour	Mustard Oil	Kanaipur	4
			Mahurapur	5
			Ballabhpur	6
			Mahimuji	7
			Chandrapara	8
Rice	Flour	Mustard Oil	Lakargram	9
Rice	Flour	Mustard Oil	Mukundapur	10
			Banarampur	11
			Santoshpur	12
			Uttar Kasila	13
			Gorsa	14
			Kalitora	15
			Bandhaipur	16
			Dalima	17
			Lakshmi Narayanpur	18
			Raichandrapur	19
			Pera	20
			Shrinibaspur	21
			Bhabanipur	22
			Rajgram	23
			Bhadrakali	24
			Bhatra	25
			Abdullapur	26
			Makoa	27
			Sumarpur	28
			Ratanpur	29
Rice	Flour	Mustard Oil	Tegharia	30
			Kamdebnala	31
Rice	Flour	Mustard Oil	Kahinagar (P)	32
Rice	Flour	Mustard Oil	Dulandi	33
Rice	Flour	Mustard Oil	Raghunathpur	34
Rice	Flour	Mustard Oil	Fateullapur	35
Rice	Flour	Mustard Oil	Jhikarhati	36
Rice	Flour	Mustard Oil	Badebalia	37
			Palsa	38
			Dhitora	39
Rice	Flour	Mustard Oil	Sanfua	40
			Ruprampur	41

Census of India 2011
Amenities and Land use

Name of District:-Birbhum
Name of CD Block:-Murarai - I

Serial Number	Name of Village	Location code no.	Total area of the village (in hectares rounded up to one decimal place)	Total population (2011 census)	Number of households (2011 census)	Number of educational amenities available in village, the distance range code viz; a for 0-5 kms, b for 5-10 kms, c for 10+ kms of nearest place where facility is available							
						Pre-Primary school (PP)	Primary school (P)	Middle school (M)	Secondary School (S)	Senior Secondary school (SS)	Degree college of arts, science & commerce (ASC)	Engineering college(EC)	Medical college (MC)
1	2	3	4	5	6	7	8	9	10	11	12	13	14
42	Kumadol	316036	112.6	549	135	1	1	a	a	b	b	c	c
43	Fatepur	316037	118.9	997	225	1	1	1	a	b	b	c	c
44	Nayit	316038	69.2	122	31	a	a	a	a	b	b	c	c
45	Chanchali	316039	299.3	898	204	1	1	1	a	b	b	c	c
46	Paschim Simlapara	316040	80.2	2635	593	1	1	b	a	b	b	c	c
47	Dadpur	316041	79.4	1153	284	1	1	a	a	a	a	c	
48	Kashipur	316042	44.1	0	0								
49	Ramchandrapur	316043	315.1	5226	1240	2	2	1	a	a	a	c	
50	Kestara	316044	142.1	998	231	1	1	a	a	a	a	c	
51	Gopalpur	316045	386.3	2285	527	3	3	2	1	a	a	c	
52	Bhadiswar	316046	146.5	7723	1791	5	5	2	2	a	a	c	
53	Paniara	316047	135.2	1889	412	2	2		a	a	a	c	c
54	Dumurgram	316048	622.8	8335	1793	6	6	1	1	1	a	c	c
55	Malaypur	316049	273.2	1319	304	1	1	b	a	a	a	c	c
56	Prabhurampur	316050	51.6	0	0								
57	Kanakpur	316051	633.1	2546	598	1	1	1	1		b	c	c
58	Sarduari	316052	82.1	755	181	1	1	b	a	b	b	c	c
59	Ganeshpur	316053	94.7	825	195	1	1	1	b	b	c	c	c
60	Bhushna	316054	94.7	697	163	1	1				b	c	c
61	Dhananjaypur	316055	222.5	3324	710	1	1	b	b	b	b	c	c
62	Singhanagar	316056	89.7	857	223	1	a	a	a	a	a	c	c
63	Bahadurpur	316057	455	3684	875	2	2	1	a	a	a	c	c
64	Tapna	316058	192	1678	419	1	1	1			b		
65	Duria	316059	264.5	3012	686	2	2	2	1	1	b	c	c
66	Batia	316060	241.2	2308	537	1	1	1	a	a	b	c	c
67	Dakshin Kasila	316061	65.2	1036	249	1	1	a	a	c	c	c	c
68	Kapilsahar	316062	139.5	1114	243	1	1	a	a	a	b	c	c
69	Khanpur	316063	304.6	3340	836	1	1	1	1		c		
70	Sitachar	316064	116.6	1108	247	1	1		a		c	c	c
71	Panpur	316065	63.4	514	107	b	a	a	a	c	c	c	c
72	Na-Ani Gangadda	316066	89.8	2120	502	1	1	a	a	c	c	c	c
73	Hamidpur	316067	95.1	640	168	1	1	1	a	a	c	c	c
74	Birahimpur	316068	101.9	889	219	1	1	a	a	a	c	c	c
75	Sutia	316069	69	622	154	1	1	a	a	a	c	c	c
76	Dakshin Mahurapur	316070	83.1	566	148	1	1	a	a	c	c	c	c
77	Bhogpur	316071	89.9	315	78	1	1	1	a	c	c	c	c
78	Harirampur	316072	121.6	1162	286	1	1		a	c	c	c	c
79	Sohara	316073	144	1816	423	3	3	a	a	c	c	c	c
80	Chatra	316074	168.2	2733	655	4	4	2	1	1	c	c	c
Block T O T A L :			15361.6	167941	36875	153	151	49	15	5	1	0	0

- Village Directory

(As in 2009)

Location CodeNo:-334

Location CodeNo:-0096

le. (If not available within the < 5 Kms, b for 5-10 Kms and c cility is available is given).																				Number of Medical Amenities available. (If not available within the village , the distance range code viz; a for < 5 Kms, b for 5-10 Kms and c for 10+ kms of nearest place where facility is available is given).	
Management institute (MI)	Polytechnic (Pt)	Vocational training school /ITI	Non-formal training centre (NFTC)	Special school for disabled (SSD)	Others (specify)	Community health centre (CHC)	Primary health centre (PHC)	Primary health sub centre (PHS)	Maternity and child welfare centre (MCW)	T. B. clinic (TBC)	Hospital-allopathic (HA)	Hospital-alternative medicine (HO)	Dispensary (D)	Veterinary hospital (VH)	Mobile health clinic (MHC)	Family welfare centre (FWC)	Name of Village	Serial Number			
15	16	17	18	19	20	21	22	23	24	25	26	27	28	29	30	31	2	1			
c	c	c		c		b	b	a	b	b	b	b	b	b	b	b	Kumadol	42			
c	c	c		c		b	b	a	b	b	b	b	b	b	b	b	Fatepur	43			
c	c	c		c		c	b	a									Nayit	44			
	c	c		c	1	c	b	c	b	b	b		b	b		b	Chanchali	45			
c	c	c	c	c	1	c	b	a	b	a	b			b	b	a	Paschim Simlapara	46			
c	c	c		c		a	a	1	a	a	c			a	c		Dadpur	47			
																	Kashipur	48			
c	c	c		c		a	a	a	c	c	a	c	a	a	c	c	Ramchandrapur	49			
c	c	c		c		a	a	a	a	a	c			a	c		Kestara	50			
c	c	c		c		a	a	a	c	c	a	c	a	a	c	c	Gopalpur	51			
c	c	c		c		a	a	1	c	c	a		1	a			Bhadiswar	52			
c	c	c	c	c		a	a	a	a	a	a	a	a	a	a	a	Paniara	53			
c	c	1				a	a	2	1	b	a	a	a	a		a	Dumurgram	54			
c	c	c	c	c		c	a	a	c	c	a	a	a	a	c	c	Malaypur	55			
																	Prabhurampur	56			
c	c	c				b	b	a	b	b	b	b	4	b		a	Kanakpur	57			
c	c	c	c	c		c	b	a	c	c	b	b	b	b	c	c	Sarduari	58			
c	c	c	c	c		b	b	b	b	b	b	b	1	b	b	b	Ganeshpur	59			
c	c	c		c		a	a	b	b	b	b	b	b	b	a		Bhushna	60			
c	c	c	c	c	1	b	b	1	b	b	b	b	b	b	b	b	Dhananjaypur	61			
c	c	c	c	c		a	a	a	a	a	a	a	2	a	1	a	Singhanagar	62			
c	c	c	c	c	1	a	a	1	a	a	a	a	a	a	a	a	Bahadurpur	63			
						a	a	b	b	b	b	b	b	b	a		Tapna	64			
c		c		c		b	a	1	a	b	b	b	b	a			Duria	65			
c	c	c		c		b	a	a	a	b	b	b	b	a			Batia	66			
c	c	c		c	1	c	a		a	c	c		a	a		c	Dakshin Kasila	67			
c	c	c		c	1	b	a	a	a	b	b	b	a	a		b	Kapilsahar	68			
c	c	c				c		a					a	a			Khanpur	69			
c	c	c				c		a	a				a	a			Sitachar	70			
c	c	c		c	1	c	b	a	a	c			b	b		c	Panpur	71			
c	c	c		c	3	c	b	a	a	c			b	b		c	Na-Ani Gangadda	72			
c	c	c		c	1	c	b	1	b	c	c	c	b	b		c	Hamidpur	73			
c	c	c		c	1	c	a	a	a	c	c	c	a	a		c	Birahimpur	74			
c	c	c		c		c	a	a	a	c	c	c	c	a		c	Sutia	75			
c	c	c		c	1	c	a		a	c	c		a	a		c	Dakshin Mahurapur	76			
c	c	c		c		c	a		a	c	c		a	a		c	Bhogpur	77			
c	c	c	c	c		1	a	c	a	c	a		a	a		c	Harirampur	78			
c	c	c		c		c	a		a	c	c		a	a		c	Sohara	79			
c	c	c	c	c		1	1	1		c		c				c	Chatra	80			
0	0	2	0	0	19	2	2	21	3	1	0	0	10	1	1	0	: Block T O T A L				

Serial Number	Name of Village	Number of Non-Government Medical Amenities available.							Availability of drinking water - Yes / No							
		Charitable non Govt. hospital/Nursing home.	Medical practitioner with MBBS Degree	Medical practitioner with other degree	Medical practitioner with no degree	Traditional practitioner and faith healer	Medicine Shop	Others	Tap water (Treated/Untreated)	Well water (Covered / Uncovered well)	Hand Pump	Tube wells / Bore well	Spring	River / Canal	Tank / Pond / Lake	Others
1	2	32	33	34	35	36	37	38	39	40	41	42	43	44	45	46
42	Kumadol	0	0	0	2	0	0	0	No	No	Yes	Yes	No	No	Yes	No
43	Fatepur	0	0	0	2	0	0	0	No	No	Yes	Yes	No	No	Yes	No
44	Nayit	0	0	0	0	0	0	0	No	No	No	Yes	No	No	Yes	No
45	Chanchali	0	0	0	3	0	0	0	No	Yes	Yes	Yes	No	No	Yes	No
46	Paschim Simlapara	0	0	0	2	0	0	0	No	Yes	No	Yes	No	Yes	Yes	No
47	Dadpur	0	0	0	0	0	0	0	Yes	No	Yes	Yes	No	Yes	Yes	No
48	Kashipur															
49	Ramchandrapur	0	0	0	0	0	0	0	No	No	Yes	Yes	No	Yes	Yes	No
50	Kestara	1	0	0	0	0	0	0	No	No	Yes	Yes	No	Yes	Yes	No
51	Gopalpur	0	0	0	0	0	0	0	No	No	Yes	Yes	No	No	Yes	No
52	Bhadiswar	2	1	1	1	0	1	0	Yes	No	Yes	Yes	No	No	Yes	No
53	Paniara	0	0	0	0	0	0	0	No	No	Yes	Yes	No	No	Yes	Yes
54	Dumurgram	0	0	0	2	0	0	0	No	No	Yes	Yes	No	No	Yes	No
55	Malaypur	0	0	0	1	0	0	0	No	No	Yes	Yes	No	No	Yes	No
56	Prabhurampur															
57	Kanakpur	0	0	0	6	0	4	0	No	Yes	No	Yes	No	No	Yes	No
58	Sarduari	0	0	0	0	0	0	0	No	Yes	Yes	Yes	No	No	Yes	No
59	Ganeshpur	0	0	0	1	0	0	0	No	Yes	Yes	No	No	No	Yes	No
60	Bhushna	0	0	0	1	0	0	0	No	No	Yes	No	No	Yes	Yes	No
61	Dhananjaypur	0	0	0	0	0	0	0	No	No	No	Yes	No	Yes	Yes	No
62	Singhanagar	0	0	0	2	0	0	0	No	Yes	No	Yes	No	No	Yes	No
63	Bahadurpur	0	0	0	0	0	0	0	No	No	No	Yes	No	Yes	Yes	No
64	Tapna	0	0	0	2	0	0	0	No	Yes	Yes	Yes	No	Yes	Yes	No
65	Duria	0	0	4	0	2	0	0	No	No	Yes	No	No	No	Yes	No
66	Batia	0	0	3	0	1	0	0	No	No	Yes	No	No	No	Yes	No
67	Dakshin Kasila	0	0	4	0	1	0	0	No	No	Yes	No	No	No	Yes	No
68	Kapilsahar	0	0	0	0	0	0	0	No	No	Yes	No	No	No	Yes	No
69	Khanpur	0	0	0	0	0	0	0	No	No	Yes	No	No	Yes	Yes	No
70	Sitachar	0	0	0	0	0	0	0	No	No	Yes	No	No	No	Yes	No
71	Panpur	0	0	0	0	0	0	0	No	No	Yes	No	No	No	Yes	No
72	Na-Ani Gangadda	0	0	0	0	0	0	0	No	No	Yes	No	No	No	Yes	No
73	Hamidpur	0	0	0	0	0	0	0	No	No	Yes	No	No	Yes	Yes	No
74	Birahimpur	0	0	0	0	0	0	0	No	No	Yes	No	No	No	Yes	No
75	Sutia	0	0	1	0	0	0	0	No	No	Yes	No	No	No	Yes	No
76	Dakshin Mahurapur	0	0	1	0	1	0	0	No	No	Yes	No	No	No	Yes	No
77	Bhogpur	0	0	0	0	0	0	0	No	No	Yes	No	No	No	Yes	No
78	Harirampur	0	0	0	0	0	0	0	No	No	Yes	No	No	No	Yes	No
79	Sohara	0	0	0	0	0	0	0	No	No	Yes	No	No	No	Yes	No
80	Chatra	0	0	0	0	0	5	0	Yes	No	Yes	Yes	No	No	Yes	No
Block T O T A L :		3	6	20	43	5	20	0	9	26	65	43	0	29	76	1

Availability of toilet & others Yes / No				Communication and transport facilities (If amenities available code -Yes is given except for Village Pin Code ,If not available within the village , the distance range code viz; a for < 5 Kms, b for 5-10 Kms and c for 10+ kms of nearest place where facility is available is given).									
Community toilet including bath.	Community toilet excluding bath.	Rural sanitary mart or sanitary hardware outlet available near the village.	Community bio- gas or recycle of waste for productive use.	Post office(PO)	Sub post office (SPO)	Post & Telegraph office (P&TO)	Village Pin Code	Telephones (Land lines)	Public call office (PCO)	Mobile phone coverage	Name of Village	Serial Number	
47	48	49	50	51	52	53	54	55	56	57	2	1	
No	No	No	No	b	a	b	731219	a	a	Yes	Kumadol	42	
No	No	No	No	b	a	b	731219	a	a	Yes	Fatepur	43	
No	No	No	No	b	Yes	b	731219	b	b	b	Nayit	44	
No	No	Yes	No	a	a	b	731219	a	Yes	Yes	Chanchali	45	
No	No	Yes	No	a	a	b	731219	a	b	Yes	Paschim Simlapara	46	
No	No	No	No	a	a	a	731219	Yes	a	Yes	Dadpur	47	
											Kashipur	48	
No	No	No	No	Yes	a	a	731219	Yes	Yes	Yes	Ramchandrapur	49	
No	No	No	No	a	a	a	731219	Yes	a	Yes	Kestara	50	
No	No	No	No	c	a	a	731219	Yes	a	Yes	Gopalpur	51	
No	No	No	No	c	Yes	Yes	731219	Yes	Yes	Yes	Bhadiswar	52	
No	No	Yes	No	a	a	a	731219	a	a	Yes	Paniara	53	
No	No	Yes	No	Yes	a	a	731219	a	Yes	Yes	Dumurgram	54	
No	No	No	No	Yes	a	b	731219	a	a	Yes	Malaypur	55	
											Prabhurampur	56	
No	No	Yes	No		b	b	731219	Yes	Yes	Yes	Kanakpur	57	
No	No	Yes	No	a	b	b	731219	a	a	Yes	Sarduari	58	
No	No	Yes	No	b	b	b	731219	b	b	Yes	Ganeshpur	59	
No	No	No	No	b	a	b	731219	b	b	Yes	Bhushna	60	
No	No	Yes	No	b	Yes	b	731219	b	b	Yes	Dhananjaypur	61	
No	No	Yes	No	a	a	a	731219	a	b	Yes	Singhanagar	62	
No	No	Yes	No	a	Yes	a	731219	a	a	Yes	Bahadurpur	63	
No	No	No	No	b	a	b	731219	b	b	Yes	Tapna	64	
No	No	No	No	c	Yes	a	731238	a	Yes	Yes	Duria	65	
No	No	No	No	c	a	a	731238	a	a	Yes	Batia	66	
No	No	No	No	c	a	c	731238	a	a	Yes	Dakshin Kasila	67	
No	No	No	No	c	a	b	731238	a	a	Yes	Kapilsahar	68	
No	No	No	No	a	Yes	a	731238	a	a	Yes	Khanpur	69	
No	No	No	No	a	a	a	731238	a	a	Yes	Sitachar	70	
No	No	No	No	b	a	c	731238	b	b	Yes	Panpur	71	
No	No	No	No	b	a	c	731238	b	b	Yes	Na-Ani Gangadda	72	
No	No	No	No	c	b	c	731238	b	b	Yes	Hamidpur	73	
No	No	No	No	c	a	c	731238	a	a	Yes	Birahimpur	74	
No	No	No	No	c	a	a	731238	a	c	Yes	Sutia	75	
No	No	No	No	c	a	c	731238	a	a	Yes	Dakshin Mahurapur	76	
No	No	No	No	a	a	c	731238	b	b	Yes	Bhogpur	77	
No	No	No	No	c	a	c	731238	a	a	a	Harirampur	78	
No	No	No	No	a	a	c	731238	a	a	Yes	Sohara	79	
No	Yes	No	No	c	Yes	c	731238	Yes	Yes	Yes	Chatra	80	
0	2	19	3	8	12	1	76	18	19	71	: Block TOTAL		

Communication and transport facilities (If amenities available code -Yes is given except for Village Pin Code ,If not available within the village , the distance range code viz; a for < 5 Kms, b for 5-10 Kms and c for 10+ kms of nearest place where facility is available is given).													Village connected to highway (If amenities available code viz; a for < 5 Kms, b for 5-10 Kms and c for 10+ kms of nearest place where facility is available is given).			
Serial Number	Name of Village	Internet cafes/ Common service centre (CSC)	Private courier facility	Bus service (Public & Private)	Railway stations	Auto/Modified Autos	Taxis and Vans	Tractors	Cycle-pulled rickshaws(Manual & Machine driven)	Carts driven by animals	Sea /River ferry service	Connected to national highway(NH)	Connected to state highway(SH)	Connected to major district road (MDR)	Connected to others district road	Pucca roads
1	2	58	59	60	61	62	63	64	65	66	67	68	69	70	71	72
42	Kumadol	b	b	a	a	b	a	a	Yes	Yes	b	c	a			Yes
43	Fatepur	b	b	a	a	b	a	a	Yes	Yes	b	c	a			Yes
44	Nayit	b	b	b	a	b	b	Yes	Yes	Yes	c	c	a			a
45	Chanchali	b	b	b	b	b	Yes	Yes	Yes	Yes	c	c	b	b	c	a
46	Paschim Simlapara	b	b	a	b	b	Yes	a	Yes	Yes	c	c	c	b	c	a
47	Dadpur	a	a	Yes	a	a	Yes	Yes	Yes	Yes	c	c	Yes		Yes	a
48	Kashipur															
49	Ramchandrapur	a	a	Yes	a	a	Yes	Yes	Yes	Yes	c	c	Yes		Yes	Yes
50	Kestara	a	a	Yes	a	a	Yes	Yes	Yes	Yes	c	c	c		Yes	Yes
51	Gopalpur	b	a	a	a	b	Yes	Yes	Yes	Yes	c	c	c	Yes		a
52	Bhadiswar	Yes	Yes	Yes	Yes	c	Yes	Yes	Yes	Yes	c	c	c	Yes	Yes	Yes
53	Paniara	a	a	a	a	Yes	Yes	a	Yes	Yes	c	c	Yes	a	a	Yes
54	Dumurgram	a	a	a	a	a	Yes	Yes	Yes	Yes	c	c	a	Yes	Yes	a
55	Malaypur	b	b	a	a	b	Yes	a	Yes	Yes	c	c	c	c	c	a
56	Prabhurampur															
57	Kanakpur	b	b	b	b	Yes	Yes	Yes	Yes	Yes	c	c	c	b	Yes	Yes
58	Sarduari	b	b	b	b	b	Yes	a	Yes	Yes	c	c	c	c	c	a
59	Ganeshpur	b	b	b	b	b	Yes	b	Yes	Yes	c	c	c	c	Yes	Yes
60	Bhushna	b	b	b	b	b	Yes	Yes	Yes	Yes	c	c	c	b	b	Yes
61	Dhananjaypur	b	b	b	b	Yes	Yes	Yes	Yes	Yes	c	c	b	b	Yes	Yes
62	Singhanagar	a	a	a	a	Yes	Yes	Yes	Yes	Yes	c	c	c	c	Yes	Yes
63	Bahadurpur	a	a	a	a	Yes	Yes	Yes	Yes	Yes	c	c	b	a	Yes	Yes
64	Tapna	b	b	b	b	b	Yes	Yes	Yes	Yes	c	c	c	b	a	a
65	Duria	b	b	Yes	a	b	Yes	Yes	Yes	Yes	c	c	Yes	Yes	Yes	Yes
66	Batia	b	c	a	c	c	a	Yes	b	Yes	c	c	Yes	c		a
67	Dakshin Kasila	c	a	a	a	c	a	a	a	Yes	c	c	a	a	Yes	a
68	Kapilsahar	b	a	a	a	b	b	a	Yes	Yes	c	c	a	a	a	a
69	Khanpur	a	a	a	a	a	Yes	b	Yes	Yes	c	c		a	a	a
70	Sitachar	a	a	a	a	b	Yes	Yes	Yes	Yes	c	c	b	c	Yes	a
71	Panpur	c	b	b	b	c	a	b	a	Yes	c	c	b	a	Yes	a
72	Na-Ani Gangadda	c	b	b	b	c	a	b	a	Yes	c	c	b	a	Yes	a
73	Hamidpur	c	b	b	b	c	c	b	Yes	Yes	c	c	b	a	Yes	a
74	Birahimpur	c	a	a	a	c	c	a	Yes	Yes	c	c	a	a	Yes	a
75	Sutia	c	c	a	a	c	c	Yes	Yes	Yes	c	c	c	a		a
76	Dakshin Mahurapur	c	a	a	a	c	a	a	a	Yes	c	c	a	a	Yes	a
77	Bhogpur	c	a	a	a	c	a	a	a	Yes	c	c	a	a	Yes	Yes
78	Harirampur	c	c	a	a	c	a	Yes	c	Yes	c	c	a	a	a	a
79	Sohara	c	a	a	Yes	c	a	a	a	Yes	c	c	a	a	Yes	Yes
80	Chatra	c	Yes	b	Yes	c	a	Yes	c	Yes	c	c	Yes			Yes
Block T O T A L :		3	2	17	5	7	39	47	66	74	2	0	14	7	34	30

ys,village roads, banks & credit societies : -Yes is given, If not available within the code viz; a for < 5 Kms, b for 5-10 Kms place where facility is available is given).														Availability of miscellaneous facilities (If amenities available code -Yes is given, If not available within the village , the distance range code viz; a for < 5 Kms, b for 5-10 Kms and c for 10+ kms of nearest place where facility is available is given).		
Kutchcha roads	Water bounded macadam(WBM) roads	Navigable waterway (river/canal)(NW)	Footpaths (FP)	Commercial & Co-operative Banks	ATM	Agricultural Credit Societies	Self-Help Group (SHG)	Public distribution system (PDS) shop	Mandis / Regular market	Weekly Haat	Agricultural marketing society	Integrated Child Development Scheme (Nutritional Centres)	Anganwadi Centre (Nutritional Centres)	Others (Nutritional Centres)	Name of Village	Serial Number
73	74	75	76	77	78	79	80	81	82	83	84	85	86	87	2	1
Yes			a	b	c	Yes	Yes	c	a	b	b	Yes	Yes	Yes	Kumadol	42
Yes		Yes	a	b	c	Yes	Yes	c	b	a	b	Yes	Yes	Yes	Fatepur	43
Yes		Yes	b	b	c	Yes	b	c	a	Yes	b	Yes	Yes	Yes	Nayit	44
Yes	a	b	b	b	c	Yes	a	b	a	b	Yes	Yes	Yes	Yes	Chanchali	45
Yes		Yes	b	b	c	Yes	a	c	a	a	Yes	Yes	Yes	Yes	Paschim Simlapara	46
Yes		Yes	a	a	c	Yes	Yes	c	a	a	Yes	Yes	Yes	Yes	Dadpur	47
															Kashipur	48
Yes		Yes	a	a	c	Yes	Yes	c	a	Yes	Yes	Yes	Yes	Yes	Ramchandrapur	49
Yes	Yes	Yes	a	a	a	c	Yes	Yes	c	a	a	Yes	Yes	Yes	Kestara	50
Yes		Yes	a	a	c	Yes	a	c	a	Yes	Yes	Yes	Yes	Yes	Gopalpur	51
Yes		Yes	Yes	a	Yes	Yes	Yes	Yes	Yes	Yes	Yes	Yes	Yes	Yes	Bhadiswar	52
Yes	Yes	c	Yes	a	a	c	Yes	a	c	a	a	Yes	Yes	a	Paniara	53
Yes	Yes	c	Yes	a	a	Yes	Yes	Yes	c	c	a	Yes	Yes	Yes	Dumurgram	54
Yes	Yes	Yes	a	a	c	Yes	a	c	a	Yes	Yes	Yes	Yes	Yes	Malaypur	55
															Prabhurampur	56
Yes	Yes	c	Yes	b	b	c	Yes	Yes	Yes	c	c	Yes	Yes	Yes	Kanakpur	57
Yes	Yes	b	Yes	b	b	c	Yes	b	c	b	b	Yes	Yes	Yes	Sarduari	58
Yes	Yes	c	Yes	b	b	c	Yes	b	c	b	b	Yes	a	b	Ganeshpur	59
Yes	Yes	Yes	Yes	a	b	c	Yes	b	c	b	b	b	Yes	Yes	Bhushna	60
Yes	Yes	c	Yes	b	b	c	Yes	b	c	b	b	b	Yes	Yes	Dhananjaypur	61
Yes	Yes	c	Yes	a	a	c	Yes	a	c	a	a	a	a	a	Singhanagar	62
Yes	Yes	c	Yes	a	a	c	Yes	a	c	a	a	a	Yes	Yes	Bahadurpur	63
Yes	Yes	Yes	Yes	b	b	c	Yes	b	c	b	b	Yes	Yes	b	Tapna	64
Yes	Yes	Yes	Yes	b	b	c	Yes	Yes	c	a	c	b	Yes	Yes	Duria	65
Yes	Yes	c	Yes	b	b	c	Yes	a	c	a	b	b	Yes	Yes	Batia	66
Yes	a	Yes	a	c	c	Yes	a	c	a	c	c	Yes	Yes	Yes	Dakshin Kasila	67
Yes	b	c	Yes	b	b	c	Yes	b	c	a	b	b	Yes	Yes	Kapilsahar	68
Yes		Yes	a	a	c	Yes	Yes	c	a	Yes	Yes	Yes	Yes	Yes	Khanpur	69
Yes		Yes			c	Yes	Yes	c	Yes	Yes	Yes	Yes	Yes	Yes	Sitachar	70
Yes	a		b	c	c	Yes	a	c	b	c	c	Yes	Yes	Yes	Panpur	71
Yes	a	Yes	b	c	c	Yes	a	c	b	c	c	Yes	Yes	Yes	Na-Ani Gangadda	72
Yes	a	c	c	b	c	c	Yes	a	c	b	c	c	Yes	Yes	Hamidpur	73
Yes	a	c	c	a	c	c	Yes	a	c	a	c	c	Yes	Yes	Birahimpur	74
Yes	Yes	c	c	c	c	c	Yes	a	c	a	c	c	Yes	Yes	Sutia	75
Yes	a		a	c	c	Yes	a	c	a	c	c	Yes	Yes	Yes	Dakshin Mahurapur	76
Yes	a		b	c	c	Yes	b	c	b	c	c	Yes	Yes	Yes	Bhogpur	77
a	a	a	Yes	a	c	c	Yes	a	c	a	c	c	Yes	Yes	Harirampur	78
Yes	a	Yes	Yes	c	c	Yes	Yes	c	a	c	c	Yes	Yes	Yes	Sohara	79
a		Yes	Yes	c	c	Yes	Yes	Yes	Yes	c	c	Yes	Yes	Yes	Chatra	80
73	24	9	58	6	0	10	76	33	4	12	19	34	74	72	: Block T O T A L	

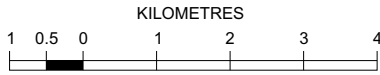
Availability of miscellaneous facilities (If amenities available code -Yes is given, If not available within the village , the distance range code viz; a for < 5 Kms, b for 5-10 Kms and c for 10+ kms of nearest place where facility is available is given).													Availability of electricity (Yes/No)			
Serial Number	Name of Village	ASHA (Accredited Social Health Activist)	Community centre with/without TV	Sports Field,	Sports Club / Recreation Centre	Cinema / Video Hall	Public Library	Public Reading Room	Newspaper Supply	Assembly Polling station	Birth & Death Registration Office	Power Supply for Domestic Use (ED)	Power Supply for Agricultural Use (EAG)	Power Supply for Commercial Use (EC)	Power Supply for All Uses (EA)	
1	2	88	89	90	91	92	93	94	95	96	97	98	99	100	101	
42	Kumadol	Yes	b	a	a	b	a	a	Yes	Yes	a	Yes	No	No	No	
43	Fatepur	Yes	b	a	a	b	a	a	Yes	Yes	a	Yes	Yes	No	No	
44	Nayit	Yes	b	a	a	b	a	a	a	a	a	Yes	Yes	No	No	
45	Chanchali	Yes	Yes	Yes	Yes	b	b	Yes	Yes	Yes	b	Yes	Yes	Yes	Yes	
46	Paschim Simlapara	Yes	Yes	a	Yes	b	a	Yes	Yes	Yes	Yes	Yes	Yes	Yes	Yes	
47	Dadpur	Yes	Yes	a	a	b	a	a	Yes	a	b	Yes	Yes	Yes	Yes	
48	Kashipur															
49	Ramchandrapur	Yes	Yes	Yes	Yes	Yes	a	a	Yes	Yes	a	Yes	Yes	Yes	Yes	
50	Kestara	a	Yes	a	a	a	a	Yes	Yes	a	a	Yes	Yes	No	No	
51	Gopalpur	Yes	Yes	Yes	Yes	Yes	a	a	Yes	Yes	a	Yes	Yes	Yes	Yes	
52	Bhadiswar	Yes	Yes	Yes	Yes	Yes	a	a	Yes	Yes	a	Yes	Yes	Yes	Yes	
53	Paniara	Yes	a	a	a	Yes	a	a	Yes	Yes	a	Yes	Yes	Yes	Yes	
54	Dumurgram	Yes	c	Yes	a	Yes	a	a	Yes	Yes	b	Yes	Yes	Yes	Yes	
55	Malaypur	Yes	Yes	a	Yes	a	a	a	Yes	Yes	b	Yes	Yes	Yes	Yes	
56	Prabhurampur															
57	Kanakpur	Yes	b	Yes	b	Yes	Yes	b	Yes	Yes	b	Yes	Yes	Yes	Yes	
58	Sarduari	Yes	b	b	b	b	a	a	Yes	Yes	b	Yes	No	No	No	
59	Ganeshpur	a	b	b	b	a	b	b	a	Yes	a	Yes	Yes	Yes	Yes	
60	Bhushna	a	b	b	b	b	b	b	b	a	a	Yes	Yes	Yes	Yes	
61	Dhananjaypur	Yes	b	b	b	b	b	b	b	Yes	a	Yes	Yes	Yes	Yes	
62	Singhanagar	Yes	a	a	a	a	a	a	a	a	a	Yes	Yes	Yes	Yes	
63	Bahadurpur	Yes	a	a	a	a	a	a	a	Yes	Yes	Yes	Yes	Yes	Yes	
64	Tapna	Yes	b	Yes	Yes	Yes	b	b	b	Yes	a	Yes	Yes	Yes	Yes	
65	Duria	Yes	b	Yes	Yes	b	b	c	Yes	Yes	a	Yes	Yes	Yes	Yes	
66	Batia	Yes	b	a	a	b	b	b	Yes	Yes	a	Yes	Yes	Yes	Yes	
67	Dakshin Kasila	Yes	c	Yes	a	Yes	a	a	a	a	a	Yes	Yes	No	No	
68	Kapilsahar	Yes	b	Yes	c	a	a	a	Yes	Yes	a	Yes	Yes	Yes	Yes	
69	Khanpur	Yes	Yes	Yes	Yes	Yes	Yes	Yes	Yes	Yes	a	Yes	Yes	Yes	Yes	
70	Sitachar	Yes	Yes	Yes	Yes	Yes	Yes	Yes	Yes	Yes	Yes	Yes	No	No	No	
71	Panpur	Yes	c	b	b	a	b	b	a	a	b	Yes	Yes	No	No	
72	Na-Ani Gangadda	a	Yes	Yes	b	a	b	b	a	a	b	Yes	No	No	No	
73	Hamidpur	Yes	c	Yes	c	a	b	b	a	Yes	b	Yes	Yes	Yes	Yes	
74	Birahimpur	Yes	c	Yes	c	a	a	a	Yes	a	a	Yes	Yes	Yes	Yes	
75	Sutia	Yes	c	a	c	c	c	c	Yes	Yes	a	Yes	No	No	No	
76	Dakshin Mahurapur	Yes	c	a	Yes	Yes	a	a	a	a	a	Yes	Yes	No	No	
77	Bhogpur	Yes	c	Yes	Yes	Yes	b	b	b	a	b	Yes	Yes	No	No	
78	Harirampur	Yes	c	a	c	b	a	a	a	a	a	Yes	Yes	Yes	Yes	
79	Sohara	Yes	c	Yes	Yes	Yes	Yes	Yes	Yes	Yes	Yes	Yes	Yes	No	No	
80	Chatra	Yes	c	Yes	c	Yes	Yes	Yes	Yes	Yes	Yes	Yes	Yes	Yes	Yes	
Block T O T A L :		65	37	43	36	37	19	24	52	58	16	76	49	40	36	

Nearest Town		Land Use								
		Area under different types of land use (in hectares rounded up to one decimal place)								
Name	Distance range code i.e. a for < 5 Kms, b for 5-10 Kms and c for 10+ kms .	Forests	Area under Non-agricultural Uses	Barren and Un-cultivable land	Permanent Pastures and Other Grazing Lands	Land Under Miscellaneous Tree Crops etc.	Culturable Waste Land	Name of Village	Serial Number	
102	103	104	105	106	107	108	109	2	1	
RAGHUNATHGAI	c	0	9	0	0	0	49.2	Kumadol	42	
RAGHUNATHGAI	c	0	10	0	0	0	64.6	Fatepur	43	
RAGHUNATHGAI	c	0	4.8	0	0	0	1	Nayit	44	
RAGHUNATHGAI	c	0	23	0	0	0	153.4	Chanchali	45	
RAGHUNATHGAI	c	0	6	0	0	0	2	Paschim Simlapara	46	
JANGIPUR	c	0	1.1	0	0	0	0	Dadpur	47	
		0	2	0	0	0	0	Kashipur	48	
JANGIPUR	c	0	58.9	0	0	0	1	Ramchandrapur	49	
JANGIPUR	c	0	9	0	0	0	0.8	Kestara	50	
JANGIPUR	c	0	24.5	0	0	0	296.9	Gopalpur	51	
JANGIPUR	c	0	19.2	0	0	0	4.5	Bhadiswar	52	
JANGIPUR	c	0	14.7	0	0	0	0.5	Paniara	53	
RAMPURHAT	c	0.1	25.6	0	0	0	83.4	Dumurgram	54	
RAMPURHAT	c	0.7	51.4	0	0	0	7	Malaypur	55	
		0	4.9	0	0	0	4.3	Prabhurampur	56	
RAMPURHAT	c	0	62.6	0	0	0	124.6	Kanakpur	57	
RAMPURHAT	c	0.2	13.5	0	0	0	28.6	Sarduari	58	
RAMPURHAT	c	0.3	4.3	0	0	0	45.1	Ganeshpur	59	
RAMPURHAT	c	0.2	12.2	0	0	0	25	Bhushna	60	
RAMPURHAT	c	0.4	8.6	0	0	0	109.7	Dhananjaypur	61	
RAMPURHAT	c	0.4	9.2	0	0	0	23.1	Singhanagar	62	
RAMPURHAT	c	0.2	106.4	0	0	0	165.5	Bahadurpur	63	
RAMPURHAT	c	0.2	41.1	0	0	0	16	Tapna	64	
RAMPURHAT	c	0	0	0	0	0	197.6	Duria	65	
RAMPURHAT	c	0	39.2	0	0	0	168.2	Batia	66	
RAMPURHAT	c	0	14.3	0	0	0	19.8	Dakshin Kasila	67	
RAMPURHAT	c	0	27.3	0	0	0	54.8	Kapilsahar	68	
RAMPURHAT	c	0	0	0	0	0	70.9	Khanpur	69	
RAMPURHAT	c	0	0	0	0	0	0	Sitachar	70	
RAMPURHAT	c	0	12.8	0	0	0	35.9	Panpur	71	
RAMPURHAT	c	0	19.5	0	0	0	51.7	Na-Ani Gangadda	72	
RAMPURHAT	c	0	25.2	0	0	0	45	Hamidpur	73	
RAMPURHAT	c	0	30.1	0	0	0	56.5	Birahimpur	74	
RAMPURHAT	c	0	0	0	0	0	54.9	Sutia	75	
RAMPURHAT	c	0	16.1	0	0	0	3.3	Dakshin Mahurapur	76	
RAMPURHAT	c	0	0	0	0	0	0	Bhogpur	77	
RAMPURHAT	c	0	2	0	0	0	84.6	Harirampur	78	
RAMPURHAT	c	0	0	0	0	0	11.1	Sohara	79	
RAMPURHAT	c	0	12	0	0	0	7	Chatra	80	
0	0	44.5	1714.2	0	0	0	3413.3	: Block T O T A L		

Land Use												
Area under different types of land use (in hectares rounded up to one decimal place)								Area irrigated by source (in hectare).				
Serial Number	Name of Village	Fallow lands other than current fallows	Current Fallows	Net Area Sown	Total Irrigated Land Area	Total Un-irrigated Land Area	Canals (C)	Wells/Tube-wells(W/TW)	Tanks/Lakes(T/L)	Water Falls(WF)	Others(O)	
1	2	110	111	112	113	114	115	116	117	118	119	
42	Kumadol	0	0	54.4	54.4	0	0	0	54.4	0	0	
43	Fatepur	0	0	44.4	44.4	0	0	0	44.4	0	0	
44	Nayit	0	0	63.3	33.2	30.1	0	0	33.2	0	0	
45	Chanchali	0	0	123	105	18	0	105	0	0	0	
46	Paschim Simlapara	0	0	72.1	48	24.1	0	0	48	0	0	
47	Dadpur	0	0	78.2	60	18.2	40	0	0	0	20	
48	Kashipur	0	0	42.1	42.1	0	0	26.7	10.4	0	5	
49	Ramchandrapur	0	0	255.2	202.1	53.1	0	92.4	30	0	79.7	
50	Kestara	0	0	132.3	79.6	52.6	0	9.6	10.2	0	59.8	
51	Gopalpur	0	0	64.9	64.9	0	0	46.6	8.3	0	10	
52	Bhadiswar	0	0	122.9	82.5	40.4	0	78.5	4	0	0	
53	Paniara	0	0	120	61.4	58.6	0	51	10	0	0.4	
54	Dumurgram	0	0	513.7	223.7	290	0	40	162.7	0	21	
55	Malaypur	0	0	214.1	112	102.1	0	39.2	42.8	0	30	
56	Prabhurampur	0	0	42.4	21.7	20.7	0	0	12.1	0	9.6	
57	Kanakpur	0	0	445.8	160.7	285.1	0	32	60.7	0	68	
58	Sarduari	0	0	39.7	20.5	19.2	0	3.5	8.5	0	8.5	
59	Ganeshpur	0	0	45	45	0	0	34.9	6	0	4	
60	Bhushna	0	0	57.2	40.4	16.8	0	4.1	10.3	0	26	
61	Dhananjaypur	0	0	103.8	45.8	58	0	25.2	11.3	0	9.2	
62	Singhanagar	0	0	57.1	36.2	20.9	0	24	10	0	2.3	
63	Bahadurpur	0	0	182.8	79.7	103.1	0	49.2	15.4	0	15.1	
64	Tapna	0	0	134.8	103.5	31.3	0	86.2	11.2	0	6	
65	Duria	0	0	67	46	20.9	0	35	11	0	0	
66	Batia	0	0	33.9	30.3	3.6	0	26.7	3.6	0	0	
67	Dakshin Kasila	0	0	31.1	15.3	15.8	0	15.3	0	0	0	
68	Kapilsahar	0	0	57.4	25.5	31.9	0	0	25.5	0	0	
69	Khanpur	0	0	233.8	43.7	190	0	0	43.7	0	0	
70	Sitachar	0	0	116.6	26.6	90	0	0	26.6	0	0	
71	Panpur	0	0	14.8	14.8	0	0	1	13.8	0	0	
72	Na-Ani Gangadda	0	0	18.6	18.6	0	0	0	18.6	0	0	
73	Hamidpur	0	0	24.9	24.9	0	0	0	24.9	0	0	
74	Birahimpur	0	0	15.3	15.3	0	0	0	15.3	0	0	
75	Sutia	0	0	14.2	14.2	0	0	0	14.2	0	0	
76	Dakshin Mahurapur	0	0	63.6	14.6	49	0	0	14.6	0	0	
77	Bhogpur	0	0	89.9	26.1	63.8	0	0	0	0	26.1	
78	Harirampur	0	0	35	30	5	4	5	21	0	0	
79	Sohara	0	0	132.9	25	107.9	0	0	15	0	10	
80	Chatra	0	0	149.2	25.5	123.7	0	15	10.5	0	0	
Block T O T A L :		0	0	10189	4501	5687.7	152.7	1749	2034.9	0	0	

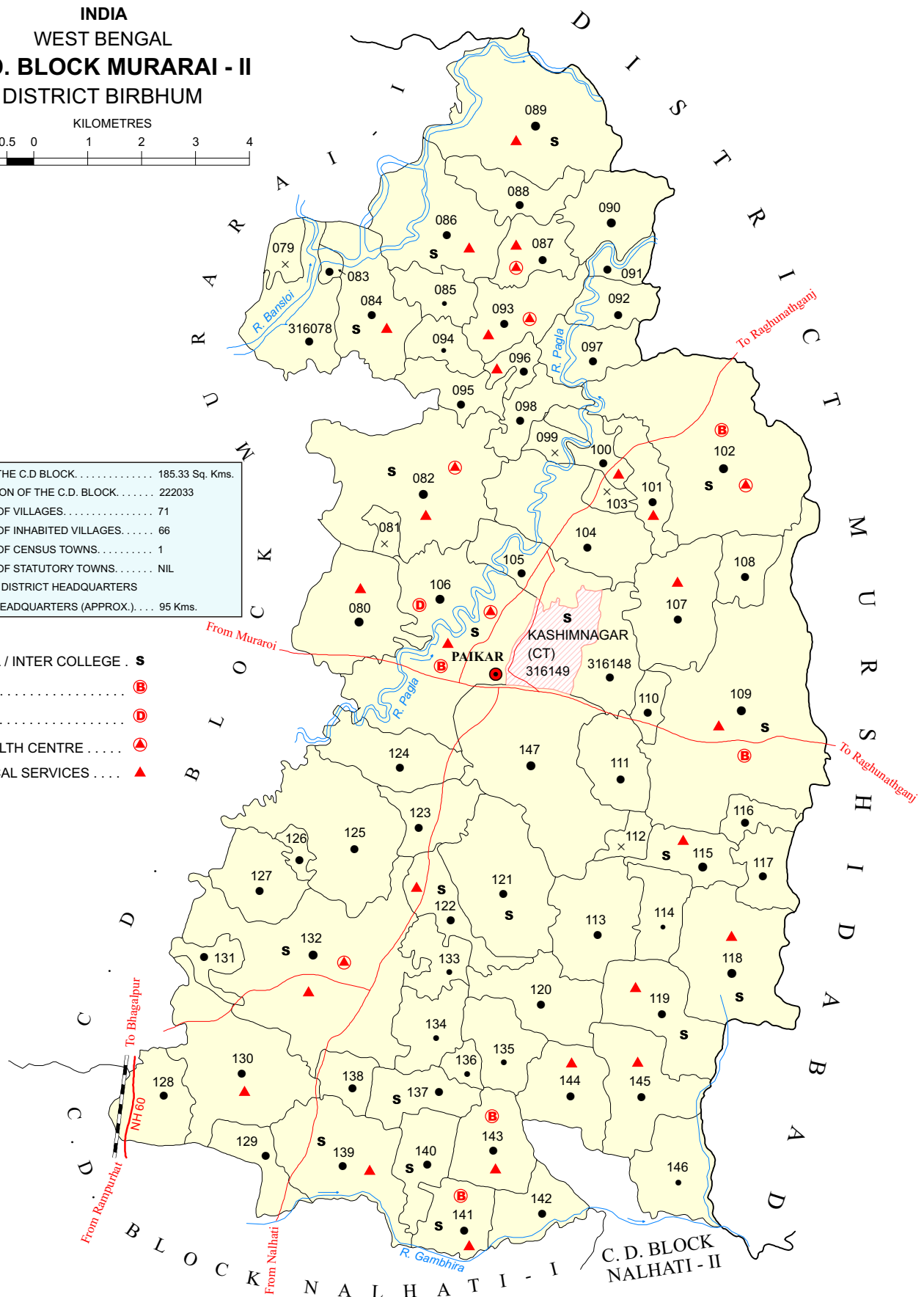
Name of three most important commodities manufactured			Name of Village	Serial Number
First	Second	Third		
120	121	122	2	1
Rice	Flour	Mustard Oil	Kumadol	42
Rice	Flour	Mustard Oil	Fatepur	43
Rice	Mustard Oil	Flour	Nayit	44
			Chanchali	45
			Paschim Simlapara	46
			Dadpur	47
			Kashipur	48
			Ramchandrapur	49
			Kestara	50
			Gopalpur	51
			Bhadiswar	52
			Paniara	53
			Dumurgram	54
			Malaypur	55
			Prabhurampur	56
			Kanakpur	57
			Sarduari	58
			Ganeshpur	59
			Bhushna	60
			Dhananjaypur	61
			Singhanagar	62
			Bahadurpur	63
			Tapna	64
			Duria	65
			Batia	66
			Dakshin Kasila	67
			Kapilsahar	68
			Khanpur	69
			Sitachar	70
			Panpur	71
			Na-Ani Gangadda	72
			Hamidpur	73
			Birahimpur	74
			Sutia	75
			Dakshin Mahurapur	76
			Bhogpur	77
			Harirampur	78
			Sohara	79
			Chatra	80
			: Block T O T A L	

INDIA
WEST BENGAL
C. D. BLOCK MURARAI - II
DISTRICT BIRBHUM



TOTAL AREA OF THE C.D. BLOCK	185.33 Sq. Kms.
TOTAL POPULATION OF THE C.D. BLOCK	222033
TOTAL NUMBER OF VILLAGES	71
TOTAL NUMBER OF INHABITED VILLAGES	66
TOTAL NUMBER OF CENSUS TOWNS	1
TOTAL NUMBER OF STATUTORY TOWNS	NIL
DISTANCE FROM DISTRICT HEADQUARTERS	
TO C.D. BLOCK HEADQUARTERS (APPROX.)	95 Kms.

- HIGH SCHOOL / INTER COLLEGE . S
- BANK (B)
- DISPENSARY..... (D)
- PRIMARY HEALTH CENTRE (A)
- OTHER MEDICAL SERVICES (▲)



BOUNDARY, DISTRICT.....	—————
„ C.D. BLOCK	—————
„ VILLAGE WITH MDDS CODE.....	316078
HEADQUARTERS : C.D. BLOCK.....	●
POPULATION SIZE OF VILLAGES : 200-499, 500-999, 1000-4999, 5000 AND ABOVE	• • • •
UNINHABITED VILLAGE WITH MDDS CODE	X 316079

CENSUS TOWN WITH MDDS CODE	316149
NATIONAL HIGHWAY	NH 60
IMPORTANT METALLED ROADS	—————
RAILWAY LINE WITH STATION, BROAD GAUGE.....	R.S.
RIVER AND STREAM.....	~~~~~

Alphabetical List of Villages

Name of the CD Block : Murarai - II

CD Block Code (2011) : 0097

Sl. No.	Name of the Village	PLCN 2001	MDDS PLCN 2011
1	2	3	4
1	Alam Chak	00993400	316112
2	Amdol	00991100	316089
3	Amritapur	00990700	316085
4	Amudda	00996600	316144
5	Aral Basti	00990500	316083
6	Aralmath	00990100	316079
7	Bagishpur	00995700	316135
8	Baliadanga	00991700	316095
9	Bardhanpara	00992700	316105
10	Basantapur	00992000	316098
11	Bhadishta	00996200	316140
12	Bhagail	00993300	316111
13	Bilaspur	00994500	316123
14	Bipra Nandigram	00990600	316084
15	Birori	00996800	316146
16	Bisor	00994000	316118
17	Bonha	00994400	316122
18	Chak Panchahar	00992100	316099
19	Chauti	00995900	316137
20	Chhatina	00996700	316145
21	Danghara	00996300	316141
22	Dantura	00993700	316115
23	Deluha	00995100	316129
24	Dwariapur	00995300	316131
25	Fazilpur	00992200	316100
26	Gaganpur	00992900	316107
27	Goalgram	00995500	316133
28	Goalkunda	00995800	316136
29	Goalmal	00994700	316125
30	Gobindapur	00994900	316127
31	Gopnandigram	00990000	316078
32	Habispur	00995000	316128
33	Harispur	00991200	316090
34	Jijigram	00992400	316102

Alphabetical List of Villages

Name of the CD Block : Murarai - II

CD Block Code (2011) : 0097

Sl. No.	Name of the Village	PLCN 2001	MDDS PLCN 2011
1	2	3	4
35	Jogai	00996100	316139
36	Kalahapur	00990800	316086
37	Kalikapur	00994600	316124
38	Kamalpur	00991800	316096
39	Kamarkhul	00992600	316104
40	Karamji	00996400	316142
41	Kathia	00990400	316082
42	Kendishta	00994200	316120
43	Khutkhali	00991300	316091
44	Kichai	00993000	316108
45	Kopa	00995200	316130
46	Kulara	00991900	316097
47	Kushmor	00996500	316143
48	Kutubpur	00997100	316148
49	Lakshmidanga	00993200	316110
50	Mahammadpur	00995600	316134
51	Majhara	00991600	316094
52	Makhliapur	00990200	316080
53	Mallikpur	00993800	316116
54	Math Basori	00996900	316147
55	Math Karamja	00993900	316117
56	Mitrapur	00993100	316109
57	Narachauti	00996000	316138
58	Narottampur	00991500	316093
59	Paikar	00992800	316106
60	Palitpur	00993600	316114
61	Panchahar	00992300	316101
62	Purba Simlapara	00992500	316103
63	Rudranagar	00995400	316132
64	Sadasibpur	00994100	316119
65	Sankhulia	00991000	316088
66	Shripur	00994800	316126
67	Sibrampur	00990900	316087
68	Simgram	00993500	316113

Alphabetical List of Villages

Name of the CD Block : Murarai - II

CD Block Code (2011) : 0097

Sl. No.	Name of the Village	PLCN 2001	MDDS PLCN 2011
1	2	3	4
69	Srikrishnapur	00990300	316081
70	Tirgram	00994300	316121
71	Uttar Ramchandrapur	00991400	316092

Census of India 2011
Amenities and Land use

Serial Number	Name of Village	Location code no.	Total area of the village (in hectares rounded up to one decimal place)	Total population (2011 census)	Number of households (2011 census)	Number of educational amenities available in village, the distance range code viz; a for 0-5 kms, b for 5-10 kms, c for 10+ kms of nearest place where facility is available							
						Pre-Primary school (PP)	Primary school (P)	Middle school (M)	Secondary School (S)	Senior Secondary school (SS)	Degree college of arts - science & commerce (ASC)	Engineering college(EC)	Medical college (MC)
1	2	3	4	5	6	7	8	9	10	11	12	13	14

Name of District:-Birbhum

Name of CD Block:-Murarai - II

81	Gopnandigram	316078	332.5	3069	630	2	2	a	b	a	b	c	c
82	Aralmath	316079	88.2	0	0								
83	Makhlisipur	316080	374.9	6373	1514	3	3	1	a	a	a	c	c
84	Srikrishnapur	316081	42.4	0	0								
85	Kathia	316082	679.1	8465	2134	2	2	1	1	a	b	c	c
86	Aral Basti	316083	21.1	1208	243	1	1	a	b	a	b	c	c
87	Bipra Nandigram	316084	318.9	3659	834	3	2	1	1	1	b	c	c
88	Amritapur	316085	126.1	372	91	1	1	a	a	a	c	c	c
89	Kalahapur	316086	393.4	3829	822	2	2	1	1	1	c	c	c
90	Sibrampur	316087	150.2	2667	537	2	1	b	a	a	c	c	c
91	Sankhulia	316088	175	2540	528	1	1	b	a	a	c	c	c
92	Amdol	316089	635.8	5976	1477	2	2	1	1	a	c	c	c
93	Harispur	316090	250.2	5128	1189	2	2	2	a	a	c	c	c
94	Khutkhali	316091	63.1	1305	301	2	2	b	a	a	c	c	c
95	Uttar Ramchandrapur	316092	126	1339	321	2	2	a	a		c	c	c
96	Narottampur	316093	235.4	3594	810	2	2	a	a	a	c	c	c
97	Majhara	316094	101.5	424	91	1	1	a	a	a	b	c	c
98	Baliadanga	316095	134	2350	572	2	1	a	a	a	b	c	c
99	Kamalpur	316096	70	1952	476	3	3		b	b	c	c	
100	Kulara	316097	179.4	2449	542	2	2	1	a	b	c	c	
101	Basantapur	316098	138.9	1150	277	1	1		b	b	1	c	
102	Chak Panchahar	316099	50.4	0	0								
103	Fazilpur	316100	120.6	1955	406	1	1		a	b	c		
104	Panchahar	316101	165.3	1578	369	1	1		a	b	c	c	
105	Jijigram	316102	898.6	6977	1590	4	3	2	1	1	c	c	
106	Purba Simlapara	316103	48.4	0	0								
107	Kamarkhul	316104	424.3	4598	1044	2	2		b	b	c	c	
108	Bardhanpara	316105	202.8	3492	802	2	2	1	a	a	b		
109	Paikar	316106	821.5	12250	2751	8	8	3	3	2	c	c	c
110	Gaganpur	316107	336.8	2033	583	1	1		b	b	c	c	
111	Kichai	316108	130.7	1024	240	1	1		b	b	c	c	
112	Mitrapur	316109	1137.3	15452	3794	4	3	3	2	1	c	c	c
113	Lakshmidanga	316110	60.8	3118	841	2	2	1	a	a	c	c	c
114	Bhagail	316111	196.6	2933	792	1	1	1	a	a	c	c	c
115	Alam Chak	316112	60.8	0	0								
116	Simgram	316113	302.1	1375	339	1	1	b	a	b	b	c	
117	Palitpur	316114	145.6	445	107	1	1	b	a	b	b	c	
118	Dantura	316115	148.9	6870	1751	2	2	1	1	a	c	c	c
119	Mallikpur	316116	80.9	1858	448	1	1	a	a	a	c	c	c
120	Math Karamja	316117	140.3	1245	319	1	1	1	a	a	c	c	c

- Village Directory

(As in 2009)

le. (If not available within the < 5 Kms, b for 5-10 Kms and c cility is available is given).										Number of Medical Amenities available. (If not available within the village , the distance range code viz; a for < 5 Kms, b for 5-10 Kms and c for 10+ kms of nearest place where facility is available is given).										Name of Village	Serial Number
Management institute (MI)	Polytechnic (Pt)	Vocational training school /ITI	Non-formal training centre (NFTC)	Special school for disabled (SSD)	Others (specify)	Community health centre (CHC)	Primary health centre (PHC)	Primary health sub centre (PHS)	Maternity and child welfare centre (MCW)	T.B. clinic (TBC)	Hospital-allopathic (HA)	Hospital-alternative medicine (HO)	Dispensary (D)	Veterinary hospital (VH)	Mobile health clinic (MHC)	Family welfare centre (FWC)					
15	16	17	18	19	20	21	22	23	24	25	26	27	28	29	30	31	2	1			

Location CodeNo:-334

Location CodeNo:-0097

c	c	c				b	b	a				b	b	b	b		Gopnandigram	81
																	Aralmath	82
c	c	c				a	a	l				a	a	a	a		Makhlisipur	83
																	Srikrishnapur	84
c	c	c				a	l	l				a	a	a			Kathia	85
c	c	c				b	b	a			b	b	b	b			Aral Basti	86
c	c	c				b	a	l			b						Bipra Nandigram	87
c	c	c				b	a	a	a	a	a	b	b	b	a	a	Amritapur	88
c	c	c				b	a	l				b	b	b			Kalahapur	89
c	c	c				b	l	l		l	l	b	b	b	l	l	Sibrampur	90
c	c	c				b	a	a	a	a	a	b	b	b	a	a	Sankhulia	91
c	c	c				c	a	l				c	c	c			Amdol	92
c	c	c				c	a	a	a	a	a	c	c	c	a	a	Harisipur	93
c	c	c				c	a	a	a	a	a	c	c	c	a	a	Khutkhali	94
c	c	c				b	a	a	a	a	a	b	b	b	a	a	Uttar Ramchandrapur	95
c	c	c				b	l	l			a	b	b	b			Narottampur	96
c	c	c				b	a	a	a	a	b	b	b	b			Majhara	97
c	c	c				b	a	a			b	b	b	b			Baliadanga	98
	c	c	c			b	b	l	b	b	b	b	b	b		b	Kamalpur	99
c	c	c				a	b	a	b	b	b	b	b	b		b	Kulara	100
c	c	c				b	b	a	b	b	b	b	b	b		a	Basantapur	101
																	Chak Panchahar	102
	c	c					a	l	b	b	c	c		b		b	Fazilpur	103
c	c	c	c			c	a	l		b	c	c	b	b		b	Panchahar	104
	c	c	c	c		c	l	a	b	b	c	c	b	b		b	Jijigram	105
																	Purba Simlapara	106
	c	c				c	b	b	b	b	c	c	b	b		b	Kamarkhul	107
c	c	c				b	a	a		a	b	b		a		a	Bardhanpara	108
c	c	c	l				l	l		c	c	c	4	l	c	c	Paikar	109
c	c	c	c			b	b	l	b	b	b	b	b	b		b	Gaganpur	110
	c	c	c			c	b	b	b	b	c	c	b	b		b	Kichai	111
c	c					a	b	2						b			Mitrapur	112
c	c					a	b	a						b			Lakshmidanga	113
c	c					a	b	a			b			b			Bhagail	114
																	Alam Chak	115
c	c	c		c			b	a			c	c	b	b	c		Simgram	116
c	c	c		c		c	b	a			b	c	b	b			Palitpur	117
c	c					a	b	l					b				Dantura	118
c	c					a	a	b						b			Mallikpur	119
c	c					a	b	a			b			b			Math Karamja	120

Serial Number	Name of Village	Number of Non-Government Medical Amenities available.							Availability of drinking water - Yes / No							
		Charitable non Govt. hospital/Nursing home.	Medical practitioner with MBBS Degree	Medical practitioner with other degree	Medical practitioner with no degree	Traditional practitioner and faith healer .	Medicine Shop	Others	Tap water (Treated/Untreated)	Well water (Covered / Uncovered well)	Hand Pump	Tube wells / Bore well	Spring	River / Canal	Tank / Pond / Lake	Others
1	2	32	33	34	35	36	37	38	39	40	41	42	43	44	45	46

81	Gopnandigram	0	0	0	0	0	0	0	No	No	Yes	No	No	No	No	No
82	Aralmath															
83	Makhlisipur	0	0	1	0	0	0	0	No	No	Yes	No	No	No	No	No
84	Srikrishnapur															
85	Kathia	0	1	0	0	0	1	0	No	No	Yes	No	No	No	No	No
86	Aral Basti	0	0	0	0	0	0	0	No	No	Yes	No	No	No	No	No
87	Bipra Nandigram	0	0	1	0	0	0	0	No	No	Yes	Yes	No	Yes	Yes	No
88	Amritapur	0	0	0	0	0	0	0	Yes	No	Yes	No	No	No	No	No
89	Kalahapur	0	0	0	0	0	0	0	Yes	No	Yes	No	No	No	No	No
90	Sibrampur	0	0	0	0	0	0	0	Yes	No	Yes	No	No	No	No	No
91	Sankhulia	0	0	0	0	0	0	0	Yes	No	Yes	No	No	No	No	No
92	Amdol	0	0	0	0	0	0	0	Yes	No	Yes	No	No	No	No	No
93	Harisipur	0	0	0	1	0	1	0	Yes	No	Yes	No	No	No	No	No
94	Khutkhali	0	0	0	0	0	0	0	No	No	Yes	No	No	No	No	No
95	Uttar Ramchandrapur	0	0	0	0	0	0	0	No	No	Yes	No	No	No	No	No
96	Narottampur	0	0	0	0	0	0	0	Yes	No	Yes	No	No	No	No	No
97	Majhara	0	0	0	0	0	0	0	No	No	Yes	No	No	No	No	No
98	Baliadanga	0	0	0	0	0	0	0	No	No	Yes	No	No	No	No	No
99	Kamalpur	0	0	0	0	0	0	0	No	No	Yes	No	No	No	No	No
100	Kulara	0	0	0	0	0	0	0	No	No	Yes	No	No	Yes	Yes	No
101	Basantapur	0	0	0	0	0	0	0	No	No	Yes	No	No	No	Yes	No
102	Chak Panchahar															
103	Fazilpur	0	0	0	0	0	0	0	No	No	Yes	No	No	No	Yes	No
104	Panchahar	0	0	0	0	0	0	0	No	No	Yes	No	No	Yes	No	No
105	Jijigram	0	0	0	0	0	1	0	No	No	Yes	No	No	No	No	No
106	Purba Simlapara															
107	Kamarkhul	0	0	0	0	0	0	0	No	No	Yes	No	No	No	No	No
108	Bardhanpara	0	0	0	0	0	0	0	No	No	Yes	No	No	No	No	No
109	Paikar	0	3	0	0	0	3	0	Yes	No	Yes	Yes	No	Yes	Yes	No
110	Gaganpur	0	0	0	0	0	0	0	No	No	Yes	No	No	No	No	No
111	Kichai	0	0	0	0	0	0	0	No	No	Yes	No	No	No	No	No
112	Mitrapur	0	0	6	0	0	4	0	No	No	Yes	Yes	No	No	Yes	No
113	Lakshmidanga	0	0	5	0	0	0	0	No	No	Yes	Yes	No	No	Yes	No
114	Bhagail	0	0	0	4	0	0	0	No	No	Yes	Yes	No	Yes	Yes	No
115	Alam Chak															
116	Simgram	0	0	0	0	0	0	0	No	No	No	Yes	No	Yes	Yes	No
117	Palitpur	0	0	0	0	0	0	0	No	No	No	Yes	No	Yes	Yes	No
118	Dantura	0	0	4	0	0	0	0	No	No	Yes	Yes	No	Yes	Yes	No
119	Mallikpur	0	0	0	0	0	0	0	No	No	Yes	Yes	No	Yes	Yes	No
120	Math Karamja	0	0	1	0	0	0	0	No	No	Yes	Yes	No	Yes	Yes	No

Availability of toilet & others Yes / No				Communication and transport facilities (If amenities available code -Yes is given except for Village Pin Code .If not available within the village , the distance range code viz; a for < 5 Kms, b for 5-10 Kms and c for 10+ kms of nearest place where facility is available is given).								
Community toilet including bath.	Community toilet excluding bath.	Rural sanitary mart or sanitary hardware outlet available near the village.	Community bio- gas or recycle of waste for productive use.	Post office(PO)	Sub post office (SPO)	Post & Telegraph office (P&TO)	Village Pin Code	Telephones (Land lines)	Public call office (PCO)	Mobile phone coverage	Name of Village	Serial Number
47	48	49	50	51	52	53	54	55	56	57	2	1

No	No	Yes	No	c	b	c		a	a	Yes	Gopnandigram	81
											Aralmath	82
No	No	Yes	Yes	c	a	c	731219	a	a	Yes	Makhlispur	83
											Srikrishnapur	84
No	No	Yes	No	c	c	c	731219	Yes	Yes	Yes	Kathia	85
No	No	Yes	No	c	b	c	731219	a	a	Yes	Aral Basti	86
No	No	Yes	Yes	c	b	c	731219	Yes	a	Yes	Bipra Nandigram	87
No	No	No	No	c	c	c	731219	a	c	Yes	Amritapur	88
No	No	No	No	c	c	c	731219	a	c	Yes	Kalahapur	89
No	No	No	No	c	c	c	731224	a	c	Yes	Sibrampur	90
No	No	Yes	No	c	c	c	731219	b	b	Yes	Sankhulia	91
No	No	No	No	c	c	c	731219	b	b	Yes	Amdol	92
No	No	Yes	No	c	c	c	731219	b	b	Yes	Harispur	93
No	No	No	No	c	c	c	731219	b	Yes	Yes	Khutkhali	94
No	No	Yes	No	c	c	c	731219	b	b	Yes	Uttar Ramchandrapur	95
No	No	No	No	c	c	c	731219	a	c	Yes	Narottampur	96
No	No	Yes	No	c	b	c	731219	a	a	Yes	Majhara	97
No	No	Yes	No	c	a	c	731219	a	a	Yes	Baliadanga	98
No	No	No	No	a	b	b	731219	b	b	b	Kamalpur	99
No	No	No	No	a	b	b	731221	b	b	b	Kulara	100
No	No	No	No	a	b	b	731219	b	b	b	Basantapur	101
											Chak Panchahar	102
No	No	No	No	Yes	b		731221	b	b	a	Fazilpur	103
No	No	No	No	Yes	b	b	731221	b	b	b	Panchahar	104
No	No	No	No	Yes	b	b	731221	b	Yes	Yes	Jijigram	105
											Purba Simlapara	106
No	No	No	No	b	b	b	731221	b	b	b	Kamarkhul	107
No	No	No	No	a	a	a	731221	a	a	a	Bardhanpara	108
No	No	Yes	No	b	Yes	b	731221	Yes	Yes	Yes	Paikar	109
No	No	No	No	Yes	b	b	731221	b	b	b	Gaganpur	110
No	No	No	No	a	b	b	731221	b	b	b	Kichai	111
No	No	No	No	Yes	b	b	731221	Yes	Yes	Yes	Mitrapur	112
No	No	No	No	a	b	b	731221	Yes	a	Yes	Lakshmidanga	113
No	No	No	No	Yes	b	b	731221	Yes	Yes	Yes	Bhagail	114
											Alam Chak	115
No	No	No	No	c	b	c	731238	Yes	Yes	Yes	Simgram	116
No	No	No	No	c	b	c	731238	Yes	Yes	Yes	Palitpur	117
No	No	No	No	Yes	b	c	731221	Yes	Yes	Yes	Dantura	118
No	No	No	No	a	b	c	731221	Yes	Yes	Yes	Mallikpur	119
No	No	No	No	a	b	c	731221	Yes	Yes	Yes	Math Karamja	120

Communication and transport facilities (If amenities available code -Yes is given except for Village Pin Code ,If not available within the village , the distance range code viz; a for < 5 Kms, b for 5-10 Kms and c for 10+ kms of nearest place where facility is available is given).												Village connected to highway (If amenities available code viz; a for < 5 Kms, b for 5-10 Kms and c for 10+ kms of nearest place where facility is available is given).				
Serial Number	Name of Village	Internet cafes/ Common service centre (CSC)	Private courier facility	Bus service (Public & Private)	Railway stations	Auto/Modified Autos	Taxis and Vans	Tractors	Cycle-pulled rickshaws(Manual & Machine driven)	Carts driven by animals	Sea /River ferry service	Connected to national highway(NH)	Connected to state highway(SH)	Connected to major district road (MDR)	Connected to others district road	Pucca roads
1	2	58	59	60	61	62	63	64	65	66	67	68	69	70	71	72

81	Gopnandigram	b	b	a	b	c	b	Yes	Yes	c	c	c	b	b	a	a
82	Aralmath															
83	Makhlisipur	a	a	a	a	c	a	Yes	Yes	c	c	c	a	Yes	Yes	a
84	Srikrishnapur															
85	Kathia	b	b	b	b	c	b	Yes	Yes	c	c	c	a		Yes	Yes
86	Aral Basti	b	b	a	b	c	b	Yes	Yes	c	c	c	b	b	a	a
87	Bipra Nandigram	a	b	Yes	b	c	b	Yes	Yes	c	c	c	a	a	Yes	a
88	Amritapur	b	c	a	b	c	c	a	Yes	c	c	c	c		a	b
89	Kalahapur	b	c	a	b	c	c	Yes	Yes	c	c	c	c		a	Yes
90	Sibrampur	b	c	Yes	c	c	c	Yes	Yes	c	c	c	c		Yes	Yes
91	Sankhulia	b	c	a	c	c	b	Yes	Yes	c	c	c	c		a	Yes
92	Amdol	b	c	a	c	c	c	Yes	Yes	c	c	c	c		a	Yes
93	Harispur	b	c	Yes	c	c	c	Yes	Yes	c	c	c	c	a	Yes	Yes
94	Khutkhali	b	c	a	c	c	c	a	Yes	c	c	c	c	a	a	a
95	Uttar Ramchandrapur	b	c	a	c	c	c	b	Yes	c	c	c	c	a	Yes	a
96	Narottampur	a	c	Yes	c	c	c	Yes	Yes	c	c	c	c		Yes	Yes
97	Majhara	a	b	Yes	b	c	b	Yes	Yes	c	c	c	b	b	Yes	a
98	Baliadanga	a	b	a	b	c	b	Yes	Yes	c	c	c	b	a	Yes	a
99	Kamalpur	b	b	b	b	a	a	b	Yes	Yes	c	c	c	b	b	b
100	Kulara	b	c	a	c	a	a	b	Yes	b	c	c	c	b	a	a
101	Basantapur	b	c	b	c	a	a	b	Yes	Yes	c	c	c	b	b	b
102	Chak Panchahar															
103	Fazilpur	b	b	Yes	c	a	a	a	Yes	Yes	c	c	c	b	b	a
104	Panchahar	b	c	Yes	c	b	Yes	b	Yes	Yes	c	c	c	Yes	b	Yes
105	Jijigram		c	Yes	c	b	Yes	b	Yes	Yes	c	c	c	Yes	Yes	Yes
106	Purba Simlapara															
107	Kamarkhul	b	c	b	c	a	Yes	Yes	Yes	Yes	c	c	c	Yes	c	Yes
108	Bardhanpara	a	b	a	b	b	a	Yes	Yes	Yes	c	c	c	Yes	b	Yes
109	Paikar	Yes	Yes	Yes	b	b	Yes	Yes	Yes	Yes	c	c	Yes	Yes	Yes	Yes
110	Gaganpur	b	c	a	c	b	a	b	Yes	b	c	c	c	a	a	a
111	Kichai	b	c	b	c	a	a	b	Yes	a	c	c	b	b		b
112	Mitrapur	c	c	Yes	c	c	Yes	Yes	Yes	Yes	c	c	c	Yes	Yes	Yes
113	Lakshmidanga	c	c	Yes	c	c	Yes	Yes	Yes	Yes	c	c	c	Yes	Yes	Yes
114	Bhagail	c	c	Yes	b	c	Yes	Yes	Yes	Yes	c	c	c	Yes	Yes	Yes
115	Alam Chak															
116	Simgram	b	c	a	b	c	Yes	Yes	Yes	Yes	c	c	b		Yes	a
117	Palitpur	b	c	a	b	c	Yes	Yes	Yes	Yes	c	c	b		Yes	Yes
118	Dantura	c	c	a	c	c	Yes	Yes	Yes	Yes	c	c	c	a	a	a
119	Mallikpur	c	c	Yes	c	c	Yes	Yes	Yes	Yes	c	c	c	a	Yes	Yes
120	Math Karamja	c	c	Yes	c	c	Yes	Yes	Yes	Yes	c	c	c	a	Yes	Yes

ys,village roads, banks & credit societies
 :-Yes is given, If not available within the
 code viz; a for <5 Kms, b for 5-10 Kms
 place where facility is available is given).

Availability of miscellaneous facilities (If amenities available code -Yes is given, If not
 available within the village , the distance range code viz; a for < 5 Kms, b for 5-10 Kms
 and c for 10+ kms of nearest place where facility is available is given).

73	74	75	76	77	78	79	80	81	82	83	84	85	86	87	Name of Village	Serial Number
Kutchcha roads	Water bounded macadam(WBM) roads	Navigable waterway (river/canal)(NW)	Footpaths (FP)	Commercial & Co-operative Banks	ATM	Agricultural Credit Societies	Self-Help Group (SHG)	Public distribution system (PDS) shop	Mandis / Regular market	Weekly Haat	Agricultural marketing society	Integrated Child Development Scheme (Nutritional Centres)	Anganwadi Centre (Nutritional Centres)	Others (Nutritional Centres)		

a	c	Yes	b	b	c	Yes	Yes	c	b	Yes	Yes	Yes	Yes	Yes	Gopnandigram	81
															Aralmath	82
a	c	Yes	a	a	c	Yes	Yes	c	a	a	Yes	Yes	Yes	Yes	Makhlisipur	83
															Srikrishnapur	84
Yes		Yes	b	b	Yes	Yes	Yes	Yes	a	Yes	a	Yes	Yes	Yes	Kathia	85
a	c	Yes	b	b	c	Yes	Yes	c	b	Yes	Yes	Yes	Yes	Yes	Aral Basti	86
a		Yes	b	b	Yes	Yes	Yes	Yes	Yes	Yes	Yes	Yes	Yes	Yes	Bipra Nandigram	87
a			c	c	c	Yes	a	c	b	c	b	Yes	Yes	Yes	Amritapur	88
Yes		Yes	c	c	c	Yes	Yes	c	b	c	b	Yes	Yes	Yes	Kalahapur	89
Yes	a	Yes	c	c	c	Yes	Yes	c	a	c	b	Yes	Yes	Yes	Sibrampur	90
Yes		Yes	c	c	c	Yes	Yes	c	b	c	a	Yes	Yes	Yes	Sankhulia	91
Yes		Yes	c	c	Yes	Yes	Yes	c	b	c	c	Yes	Yes	Yes	Amdol	92
Yes		Yes	c	c	c	Yes	Yes	Yes	Yes	c	c	Yes	Yes	Yes	Harisipur	93
Yes	a	Yes	c	c	c	Yes	Yes	c	a	c	c	Yes	Yes	Yes	Khutkhali	94
a		Yes	c	c	c	Yes	Yes	c	a	c	b	Yes	Yes	Yes	Uttar Ramchandrapur	95
Yes	Yes	Yes	a	Yes	Yes	Yes	Yes	c	a	c	b	Yes	Yes	Yes	Narottampur	96
a	c		b	b	c	Yes	a	c	a	a	Yes	Yes	Yes	Yes	Majhara	97
a	c	Yes	b	b	Yes	Yes	a	c	a	a	Yes	Yes	Yes	Yes	Baliadanga	98
Yes		Yes	b	b	Yes	Yes	Yes	c	b	Yes	Yes	Yes	Yes	Yes	Kamalpur	99
Yes	a	Yes	a	c	c	Yes	Yes	c	b	b	b	Yes	Yes	Yes	Kulara	100
Yes	b	Yes	b	b	c	Yes	a	c	b	a	Yes	Yes	Yes	Yes	Basantapur	101
															Chak Panchahar	102
a		Yes	c	c	c	Yes	Yes	c	b	a	b	Yes	Yes	Yes	Fazilpur	103
Yes		Yes	a	c	c	Yes	Yes	c	b	a	b	Yes	Yes	Yes	Panchahar	104
Yes		Yes	Yes	c	Yes	Yes	Yes	Yes	Yes	Yes	b	Yes	Yes	Yes	Jijigram	105
															Purba Simlapara	106
Yes		Yes	c	c	Yes	Yes	Yes	c	b	Yes	b	Yes	Yes	Yes	Kamarkhul	107
Yes		Yes	b	b	b	Yes	Yes	c	a	a	a	Yes	Yes	Yes	Bardhanpara	108
Yes	Yes	Yes	Yes	b	Yes	Yes	Yes	Yes	Yes	Yes	Yes	Yes	Yes	Yes	Paikar	109
Yes		Yes			Yes	Yes	a	c	b	Yes	b	Yes	Yes	Yes	Gaganpur	110
Yes		Yes	b	c	c	Yes	Yes	c	b	a	b	Yes	Yes	Yes	Kichai	111
Yes	a	c	Yes	Yes	c	Yes	Yes	Yes	c	b	c	Yes	Yes	Yes	Mitrapur	112
Yes	a	c	Yes	a	c	Yes	Yes	Yes	c	b	c	Yes	Yes	Yes	Lakshmidanga	113
Yes	a	c	Yes	b	c	c	Yes	Yes	c	b	a	Yes	Yes	Yes	Bhagail	114
															Alam Chak	115
Yes	a	a	Yes	b	b	c	Yes	a	c	b	b	c	Yes	Yes	Simgram	116
Yes	Yes	a	Yes	b	b	c	Yes	a	c	b	b	c	Yes	Yes	Palitpur	117
Yes	a	c	Yes	a	c	c	Yes	Yes	c	b	c	Yes	Yes	Yes	Dantura	118
Yes	a	c	Yes	a	c	Yes	Yes	Yes	c	b	c	Yes	Yes	Yes	Mallikpur	119
Yes	a	c	Yes	a	c	c	Yes	a	c	b	c	a	Yes	Yes	Math Karamja	120

Availability of miscellaneous facilities (If amenities available code -Yes is given, If not available within the village , the distance range code viz; a for < 5 Kms, b for 5-10 Kms and c for 10+ kms of nearest place where facility is available is given).												Availability of electricity (Yes/No)			
Serial Number	Name of Village	ASHA (Accredited Social Health Activist)	Community centre with/without TV	Sports Field,	Sports Club / Recreation Centre	Cinema / Video Hall	Public Library	Public Reading Room	Newspaper Supply	Assembly Polling station	Birth & Death Registration Office	Power Supply for Domestic Use (ED)	Power Supply for Agricultural Use (EAG)	Power Supply for Commercial Use (EC)	Power Supply for All Uses (EA)
1	2	88	89	90	91	92	93	94	95	96	97	98	99	100	101

81	Gopnandigram	Yes	b	a	a	a	a	Yes	Yes	Yes	b	Yes	Yes	Yes	Yes
82	Aralmath														
83	Makhlisipur	Yes	a	Yes	Yes	Yes	a	a	Yes	Yes	a	Yes	Yes	Yes	Yes
84	Srikrishnapur														
85	Kathia	Yes	a	Yes	Yes	Yes	a	Yes	Yes	Yes	Yes	Yes	Yes	Yes	Yes
86	Aral Basti	a	b	a	a	a	a	Yes	Yes	Yes	b	Yes	Yes	Yes	Yes
87	Bipra Nandigram	Yes	b	Yes	Yes	Yes	Yes	Yes	Yes	Yes	a	Yes	Yes	Yes	Yes
88	Amritapur	Yes	b	a	a	a	a	Yes	Yes	a	a	Yes	Yes	Yes	Yes
89	Kalahapur	Yes	b	a	Yes	Yes	a	Yes	Yes	Yes	a	Yes	Yes	Yes	Yes
90	Sibrampur	Yes	b	a	a	Yes	Yes	Yes	Yes	Yes	a	Yes	Yes	Yes	Yes
91	Sankhulia	Yes	b	a	b	Yes	b	Yes	Yes	Yes	Yes	Yes	Yes	Yes	Yes
92	Amdol	Yes	c	Yes	b	Yes	b	Yes	Yes	Yes	a	Yes	Yes	Yes	Yes
93	Harispur	Yes	c	Yes	b	Yes	b	Yes	Yes	Yes	a	Yes	Yes	Yes	Yes
94	Khutkhali	Yes	c	a	a	a	a	Yes	Yes	Yes	a	Yes	Yes	Yes	Yes
95	Uttar Ramchandrapur	Yes	b	Yes	b	Yes	b	Yes	Yes	Yes	a	Yes	Yes	Yes	Yes
96	Narottampur	Yes	b	a	a	Yes	a	Yes	Yes	Yes	a	Yes	Yes	Yes	Yes
97	Majhara	Yes	b	a	a	a	a	Yes	Yes	a	a	Yes	Yes	Yes	Yes
98	Baliadanga	Yes	b	Yes	Yes	a	a	Yes	Yes	a	a	Yes	Yes	No	No
99	Kamalpur	Yes	Yes	Yes	Yes	c	b	b	b	Yes	b	Yes	No	Yes	No
100	Kulara	Yes	Yes	a	Yes	c	a	b	a	Yes	a	Yes	Yes	No	No
101	Basantapur	Yes	Yes	Yes	Yes	b	b	b	b	a	b	Yes	No	No	No
102	Chak Panchahar														
103	Fazilpur	Yes	Yes	a	c	c	b	b	b	Yes	Yes	Yes	No	No	No
104	Panchahar	Yes	c	a	Yes	c	a	a	a	Yes	Yes	Yes	No	No	No
105	Jijigram	Yes	Yes	Yes	Yes	c	Yes	Yes	Yes	Yes	a	Yes	No	Yes	No
106	Purba Simlapara														
107	Kamarkhul	Yes	b	Yes	Yes	c	b	b	b	Yes	a	Yes	No	No	No
108	Bardhanpara	Yes	a	Yes	a	b	a	a	a	Yes	a	Yes	No	Yes	No
109	Paikar	Yes	Yes	Yes	Yes	b	Yes	Yes	Yes	Yes	Yes	Yes	Yes	Yes	Yes
110	Gaganpur	Yes	Yes	Yes	Yes	c	b	b	b	Yes	b	Yes	No	No	No
111	Kichai	Yes	b	b	Yes	c	b	b	b	Yes	b	Yes	No	No	No
112	Mitrapur	Yes	Yes	Yes	Yes	Yes	Yes	Yes	Yes	Yes	Yes	Yes	Yes	Yes	Yes
113	Lakshmidanga	Yes	b	a	a	Yes	a	Yes	Yes	Yes	a	Yes	Yes	Yes	Yes
114	Bhagail	a	Yes	Yes	Yes	a	a	Yes	Yes	Yes	a	Yes	Yes	Yes	Yes
115	Alam Chak														
116	Simgram	Yes	b	b	c	b	b	b	Yes	Yes	b	Yes	Yes	Yes	Yes
117	Palitpur	a	b	b	c	a	b	b	Yes	a	b	Yes	Yes	Yes	Yes
118	Dantura	a	Yes	a	Yes	a	a	Yes	Yes	Yes	a	Yes	Yes	Yes	Yes
119	Mallikpur	Yes	Yes	a	Yes	Yes	a	Yes	Yes	Yes	a	Yes	Yes	Yes	Yes
120	Math Karamja	a	Yes	Yes	Yes	Yes	Yes	Yes	Yes	Yes	a	Yes	Yes	Yes	Yes

Nearest Town		Land Use							
		Area under different types of land use (in hectares rounded up to one decimal place)							
Name	Distance range code i.e. a for < 5 Kms, b for 5-10 Kms and c for 10+ kms .	Forests	Area under Non-agricultural Uses	Barren and Un-cultivable land	Permanent Pastures and Other Grazing Lands	Land Under Miscellaneous Tree Crops etc.	Culturable Waste Land	Name of Village	Serial Number
102	103	104	105	106	107	108	109	2	1

MURARAI	b	0	10.1	0	0	0	0	Gopnandigram	81
		0	0	0	0	0	2	Aralmath	82
JANGIPUR	b	0	40	0	0	0	5	Makhlisipur	83
		0	22	0	0	0	0	Srikrishnapur	84
JANGIPUR	b	0	216.8	0	0	0	0	Kathia	85
JANGIPUR	b	0	7.6	0	0	0	0.5	Aral Basti	86
RAMPURHAT	c	0	12.3	0	0	0	3	Bipra Nandigram	87
RAMPURHAT	b	0	40	0	0	0	21.4	Amritapur	88
RAMPURHAT	b	0	30	0	0	0	132	Kalahapur	89
RAMPURHAT	b	0	44.1	0	0	0	5.5	Sibrampur	90
RAMPURHAT	b	0	24.4	0	0	0	4	Sankhulia	91
RAMPURHAT	c	0	162.1	0	0	0	62.6	Amdol	92
MURARAI	b	0	4	0	0	0	0	Harispur	93
MURARAI	b	0	4.5	0	0	0	0	Khutkhali	94
MURARAI	b	0	2	0	0	0	33.7	Uttar Ramchandrapur	95
RAMPURHAT	b	0	48	0	0	0	41.7	Narottampur	96
JANGIPUR	b	0	8	0	0	0	1	Majhara	97
JANGIPUR	b	0	20.2	0	0	0	0	Baliadanga	98
RAMPURHAT	b	0	57.3	0	0	0	3.2	Kamalpur	99
JANGIPUR	b	0	31.5	0	0	0	1.2	Kulara	100
RAMPURHAT	b	0	17.5	0	0	0	2	Basantapur	101
		0	7.5	0	0	0	2	Chak Panchahar	102
RAMPURHAT	c	0	22.9	0	0	0	0.8	Fazilpur	103
JANGIPUR	b	0	28.1	0	0	0	0	Panchahar	104
JANGIPUR	b	0	52.4	0	0	0	26.3	Jijigram	105
		0	4	0	0	0	0	Purba Simlapara	106
JANGIPUR	b	0	244.5	0	0	0	12.6	Kamarkhul	107
RAMPURHAT	b	0	1.2	0	0	0	0	Bardhanpara	108
JANGIPUR		0	0	0	0	0	156	Paikar	109
JANGIPUR	b	0	30.4	0	0	0	64.8	Gaganpur	110
JANGIPUR	b	0	15.4	0	0	0	0	Kichai	111
RAGHUNATH GU	b	0	101.2	0	0	0	20.3	Mitrapur	112
JANGIPUR	b	0	4	0	0	0	0.8	Lakshmidanga	113
JANGIPUR	b	0	7.4	0	0	0	2	Bhagail	114
		0	35.8	0	0	0	0	Alam Chak	115
RAGHUNATHGU	b	0	24.2	0	0	0	0.7	Simgram	116
RAGHUNATHGA	b	0	0	0	0	0	19.3	Palitpur	117
JANGIPUR	b	0	10.9	0	0	0	7.2	Dantura	118
JANGIPUR	b	0	3.2	0	0	0	0	Mallikpur	119
JANGIPUR	b	0	4	0	0	0	0	Math Karamja	120

Land Use											
Area under different types of land use (in hectares rounded up to one decimal place)							Area irrigated by source (in hectare).				
Serial Number	Name of Village	Fallow lands other than current fallows	Current Fallows	Net Area Sown	Total Irrigated Land Area	Total Un-irrigated Land Area	Canals (C)	Wells/Tube-wells(W/TW)	Tanks/Lakes(T/L)	Water Falls(WF)	Others(O)
1	2	110	111	112	113	114	115	116	117	118	119

81	Gopnandigram	0	0	322.4	48.3	274.1	0	48.3	0	0	0
82	Aralmath	0	0	86.2	21.2	65	0	21.2	0	0	0
83	Makhlispur	0	0	329.9	161.2	168.7	0	161.2	0	0	0
84	Srikrishnapur	0	0	20.4	0	20.4	0	0	0	0	0
85	Kathia	0	0	462.3	202.4	259.9	0	202.4	0	0	0
86	Aral Basti	0	0	13	0	13	0	0	0	0	0
87	Bipra Nandigram	0	0	303.6	0	303.6	0	0	0	0	0
88	Amritapur	0	0	64.8	50	14.8	0	0	50	0	0
89	Kalahapur	0	0	231.4	200	31.4	0	0	200	0	0
90	Sibrampur	0	0	100.6	19.3	81.3	0	19.3	0	0	0
91	Sankhulia	0	0	146.6	21.1	125.6	0	21.1	0	0	0
92	Amdol	0	0	411.1	28.4	382.8	0	28.4	0	0	0
93	Harispur	0	0	246.2	24.2	221.9	0	24.2	0	0	0
94	Khutkhali	0	0	58.6	25	33.6	0	25	0	0	0
95	Uttar Ramchandrapur	0	0	90.2	90.2	0	0	90.2	0	0	0
96	Narottampur	0	0	145.7	100	45.7	0	0	100	0	0
97	Majhara	0	0	92.5	16.2	76.3	0	16	0.2	0	0
98	Baliadanga	0	0	113.8	81	32.8	0	81	0	0	0
99	Kamalpur	0	0	9.5	2.5	7	0	0	2.5	0	0
100	Kulara	0	0	146.7	26.6	120.1	20.5	0	6.1	0	0
101	Basantapur	0	0	119.4	4	115.3	0	0	4	0	0
102	Chak Panchahar	0	0	40.9	15.2	25.7	0	0	15.2	0	0
103	Fazilpur	0	0	96.8	29.4	67.4	25.4	0	4	0	0
104	Panchahar	0	0	137.2	137.2	0	137.2	0	0	0	0
105	Jijigram	0	0	819.9	795.7	24.2	589.2	105.3	101.2	0	0
106	Purba Simlapara	0	0	44.3	0	44.3	0	0	0	0	0
107	Kamarkhul	0	0	167.2	32.4	134.8	0	32.4	0	0	0
108	Bardhanpara	0	0	201.6	199.2	2.4	121.4	72.5	0	0	5.2
109	Paikar	0	0	665.5	619.4	46.1	399.8	72.9	146.7	0	0
110	Gaganpur	0	0	241.7	39.3	202.4	0	38	1.2	0	0
111	Kichai	0	0	115.3	24.3	91	0	16.2	8.1	0	0
112	Mitrapur	0	0	1015.8	971.7	44.1	931.2	20.3	20.3	0	0
113	Lakshmidanga	0	0	56	54.4	1.6	48.3	6.1	0	0	0
114	Bhagail	0	0	187.2	183.9	3.2	167.7	16.2	0	0	0
115	Alam Chak	0	0	25	25	0	25	0	0	0	0
116	Simgram	0	0	277.3	259.1	18.2	259.1	0	0	0	0
117	Palitpur	0	0	126.3	114.2	12.1	114.2	0	0	0	0
118	Dantura	0	0	130.8	130.8	0	130.8	0	0	0	0
119	Mallikpur	0	0	77.7	77.7	0	77.7	0	0	0	0
120	Math Karamja	0	0	136.3	120.1	16.1	120.1	0	0	0	0

Name of three most important commodities manufactured			Name of Village	Serial Number
First	Second	Third		
120	121	122	2	1

Rice	Gopnandigram	81
	Aralmath	82
Rice	Makhlispur	83
	Srikrishnapur	84
Rice	Kathia	85
Rice	Aral Basti	86
Rice	Bipra Nandigram	87
Rice	Amritapur	88
Rice	Kalahapur	89
Rice	Sibrampur	90
Rice	Sankhulia	91
Rice	Amdol	92
Rice	Harispur	93
Rice	Khutkhali	94
Rice	Uttar Ramchandrapur	95
Rice	Narottampur	96
Rice	Majhara	97
Rice	Baliadanga	98
Rice	Kamalpur	99
Rice	Kulara	100
Rice	Basantapur	101
	Chak Panchahar	102
Rice	Fazilpur	103
Rice	Panchahar	104
Rice	Jijigram	105
	Purba Simlapara	106
Rice	Kamarkhul	107
Rice	Bardhanpara	108
Rice	Paikar	109
Rice	Gaganpur	110
Rice	Kichai	111
Biri	Mitrapur	112
Rice	Lakshmidanga	113
Rice	Bhagail	114
	Alam Chak	115
Rice	Simgram	116
Rice	Palitpur	117
Rice	Dantura	118
Rice	Mallikpur	119
Rice	Math Karamja	120

Census of India 2011
Amenities and Land use

Serial Number	Name of Village	Location code no.	Total area of the village (in hectares rounded up to one decimal place)	Total population (2011 census)	Number of households (2011 census)	Number of educational amenities available in village, the distance range code viz; a for 0-5 kms, b for 5-10 kms, c for 10+ kms of nearest place where facility is available							
						Pre-Primary school (PP)	Primary school (P)	Middle school (M)	Secondary School (S)	Senior Secondary school (SS)	Degree college of arts, science & commerce (ASC)	Engineering college(EC)	Medical college (MC)
1	2	3	4	5	6	7	8	9	10	11	12	13	14
121	Bisor	316118	448.3	5181	1208	3	3	a	1	b	c	c	
122	Sadasibpur	316119	301.3	2298	554	1	1	1	1	1	c	c	
123	Kendishta	316120	257.8	2294	562	2	2	a	a	b	c	c	
124	Tirgram	316121	437.4	1630	380	1	1	1	1	b	b	c	c
125	Bonha	316122	154.9	3977	941	3	3	1	1	1	c	c	c
126	Bilaspur	316123	166.6	3583	859	2	2	a	a	a	b	c	c
127	Kalikapur	316124	246.9	3459	772	3	3	1	a	a	b	c	c
128	Goalmal	316125	517	3705	859	1	1	1	a	b	c	c	c
129	Shripur	316126	41.1	1568	376	1	1	a	a	b	c	c	c
130	Gobindapur	316127	205.6	1407	354	2	2	a	a	b	c	c	c
131	Habispur	316128	220.1	2455	589	2	2	a	a	a	c	c	c
132	Deluha	316129	144.1	1068	265	1	1			b	c	c	
133	Kopa	316130	501.2	3229	782	2	2	1	a	a	c	c	c
134	Dwariapur	316131	83	1062	247	1	1	a	a	a	c	c	c
135	Rudranagar	316132	945.5	10756	2541	3	3	1	1	a	c	c	c
136	Goalgram	316133	129.9	568	147	1	1	a	a	b	c	c	c
137	Mahammadpur	316134	172.8	937	212	1	1						
138	Bagishpur	316135	181.1	940	204	1	1						
139	Goalkunda	316136	47.1	876	209	1	1						
140	Chauti	316137	162.9	1682	434	1	1	1	1	1			
141	Narachauti	316138	94.8	1403	334	1	1	a	a	a	c	c	
142	Jogai	316139	400.6	3502	852	2	2	1	1	a	a	c	c
143	Bhadishta	316140	174.3	2032	536	1	1			1			
144	Danghara	316141	171.2	4070	987	3	3	1	1				
145	Karamji	316142	159.5	2503	520	1	1						
146	Kushmor	316143	227	3062	704	1	1						
147	Amudda	316144	242	4200	969	3	3	1	b	a	c		
148	Chhatina	316145	317	2306	563	2	2	1	a	b	c	c	c
149	Birori	316146	233.3	981	197	1	1	a	b		c	c	
150	Math Basori	316147	656.8	6343	1569	2	2	1	b	b	b	c	c
151	Kutubpur	316148	219.9	4108	989	2	2	a	a	a	b	c	c
Block T O T A L :			18369.8	212237	50280	121	116	34	19	10	1	0	0

- Village Directory

(As in 2009)

le. (If not available within the < 5 Kms, b for 5-10 Kms and c cility is available is given).							Number of Medical Amenities available. (If not available within the village , the distance range code viz; a for < 5 Kms, b for 5-10 Kms and c for 10+ kms of nearest place where facility is available is given).							Name of Village	Serial Number			
Management institute (MI)	Polytechnic (Pt)	Vocational training school /ITI	Non-formal training centre (NFTC)	Special school for disabled (SSD)	Others (specify)	Community health centre (CHC)	Primary health centre (PHC)	Primary health sub centre (PHS)	Maternity and child welfare centre (MCW)	T.B. clinic (TBC)	Hospital-allopathic (HA)	Hospital-alternative medicine (HO)	Dispensary (D)			Veterinary hospital (VH)	Mobile health clinic (MHC)	Family welfare centre (FWC)
15	16	17	18	19	20	21	22	23	24	25	26	27	28	29	30	31		
c	c	c	c	c		c	c	1			c	c		c		c	Bisor	121
c	c	c	c	c		c	c	1			c	c		c		c	Sadasibpur	122
c	c	c	c	c		b		a			b	c	a	b		c	Kendishta	123
c	c	c	c	c		b	b	a	a	c	b	b	b	b	c	c	Tirgram	124
	c	c		c		c	b	1	1	c	c		b	b		1	Bonha	125
c	c	c	c	c		a	a	a	a	b	a	a	a	a	a	a	Bilaspur	126
c	c	c	c	c		a	a	a	a	b	a	a	a	a	a	a	Kalikapur	127
c	c	c	c	c		b	b	b	b	c	b	b	b	b	b	b	Goalmal	128
	c	c		c		a	a	a	a	c	c		b	c		a	Shripur	129
	c	c		c		a	a	a	a	c	c		b	c		a	Gobindapur	130
	c	c		c		a	a	a			c		a	c		a	Habispur	131
	c	c		c		b	a	a			c		b	c		a	Deluha	132
	c	c		c		a	1	1	1	c	c			c		1	Kopa	133
	c	c		c		a	a	a	a	c	c		a	c		a	Dwariapur	134
	c	c		c		1	1	1	1	c	c		a	c		1	Rudranagar	135
	c	c		c		a	b	a			c			c		a	Goalgram	136
						c	b	b	b	b	c	c	b				Mahammadpur	137
						c	b	b	b	b	c	c	b				Bagishpur	138
						c	b	b	b	b	c	c	b				Goalkunda	139
						c	b	b	b	b	c	c	b				Chauti	140
	c	c		c		a	a	a			c		a	c		a	Narachauti	141
	c	c		c		c	1	1			c		c			1	Jogai	142
						c	b	b	b	b	c	c	b				Bhadishta	143
						c	b	1	b	c	c	c	b				Danghara	144
						c	b	a	b	c	c	c	b				Karamji	145
						c	b	1	b	c	c	c	b				Kushmor	146
c	c	c	c	c		b		1	c				c				Amudda	147
c	c	c	c	c		c		1	c								Chhatina	148
c	c	c		c		b	a				b	c	b	c			Birori	149
c	c	c	c	c		a	a	a	a	a	a	a	a	a	a	a	Math Basori	150
c	c	c	a			a	a										Kutubpur	151
0	0	0	1	0	0	0	6	25	4	1	1	0	4	1	1	5	: Block TOTAL	

Serial Number	Name of Village	Number of Non-Government Medical Amenities available.							Availability of drinking water - Yes / No							
		Charitable non Govt. hospital/Nursing home.	Medical practitioner with MBBS Degree	Medical practitioner with other degree	Medical practitioner with no degree	Traditional practitioner and faith healer .	Medicine Shop	Others	Tap water (Treated/Untreated)	Well water (Covered / Uncovered well)	Hand Pump	Tube wells / Bore well	Spring	River / Canal	Tank / Pond / Lake	Others
1	2	32	33	34	35	36	37	38	39	40	41	42	43	44	45	46
121	Bisor	0	1	3	0	0	0	0	No	No	No	Yes	No	Yes	Yes	No
122	Sadasibpur	0	1	1	0	0	0	0	No	No	No	Yes	No	Yes	Yes	No
123	Kendishta	0	0	0	0	0	0	0	No	No	No	Yes	No	Yes	Yes	No
124	Tirgram	0	0	0	0	0	0	0	No	No	Yes	No	No	Yes	Yes	No
125	Bonha	0	2	0	0	0	0	0	Yes	No	Yes	No	No	Yes	Yes	No
126	Bilaspur	0	0	0	0	0	0	0	No	No	Yes	No	No	No	Yes	No
127	Kalikapur	0	0	0	0	0	0	0	No	No	Yes	No	No	No	Yes	No
128	Goalmal	0	0	0	0	0	0	0	No	No	Yes	No	No	Yes	Yes	No
129	Shripur	0	0	1	0	0	0	0	Yes	No	Yes	No	No	No	Yes	No
130	Gobindapur	0	0	1	0	0	0	0	Yes	No	Yes	No	No	No	Yes	No
131	Habispur	0	0	1	0	0	0	0	Yes	No	Yes	No	No	Yes	Yes	No
132	Deluha	0	0	0	0	0	0	0	Yes	No	Yes	No	No	No	Yes	No
133	Kopa	0	0	1	0	0	0	0	Yes	No	Yes	Yes	No	Yes	Yes	No
134	Dwariapur	0	0	0	1	0	0	0	Yes	No	Yes	No	No	No	Yes	No
135	Rudranagar	0	0	2	0	1	1	0	Yes	No	Yes	Yes	No	Yes	Yes	No
136	Goalgram	0	0	0	0	0	0	0	Yes	No	Yes	No	No	Yes	Yes	No
137	Mahammadpur	0	0	0	0	0	0	0	No	No	Yes	No	No	No	Yes	No
138	Bagishpur	0	0	0	0	0	0	0	No	No	Yes	No	No	No	Yes	No
139	Goalkunda	0	0	0	0	0	0	0	No	No	Yes	No	No	No	Yes	No
140	Chauti	0	0	0	0	0	0	0	No	No	Yes	Yes	No	No	Yes	No
141	Narachauti	0	0	1	0	0	0	0	Yes	No	Yes	No	No	Yes	Yes	No
142	Jogai	0	0	2	0	0	0	0	Yes	No	Yes	No	No	Yes	Yes	No
143	Bhadishta	0	0	0	0	0	0	0	No	No	Yes	No	No	No	Yes	No
144	Danghara	0	0	0	0	0	0	0	No	No	Yes	No	No	No	Yes	No
145	Karamji	0	0	0	0	0	0	0	No	No	Yes	No	No	No	Yes	No
146	Kushmor	0	0	0	0	0	2	0	No	No	Yes	No	No	No	Yes	No
147	Amudda	0	1	0	0	0	0	0	No	No	Yes	Yes	No	Yes	Yes	No
148	Chhatina	0	1	0	0	0	0	0	No	No	No	Yes	No	Yes	Yes	No
149	Birori	0	0	0	0	0	0	0	No	No	No	Yes	No	Yes	Yes	No
150	Math Basori	0	0	0	0	0	0	0	No	No	Yes	No	No	Yes	Yes	No
151	Kutubpur	0	0	0	0	0	0	0	No	No	Yes	Yes	No	Yes	Yes	No
Block TOTAL :		0	10	31	6	1	13	0	19	0	59	20	0	27	44	0

Availability of toilet & others Yes / No				Communication and transport facilities (If amenities available code -Yes is given except for Village Pin Code ,If not available within the village , the distance range code viz; a for < 5 Kms, b for 5-10 Kms and c for 10+ kms of nearest place where facility is available is given).								
Community toilet including bath.	Community toilet excluding bath.	Rural sanitary mart or sanitary hardware outlet available near the village.	Community bio- gas or recycle of waste for productive use.	Post office(PO)	Sub post office (SPO)	Post & Telegraph office (P&TO)	Village Pin Code	Telephones (Land lines)	Public call office (PCO)	Mobile phone coverage	Name of Village	Serial Number
47	48	49	50	51	52	53	54	55	56	57	2	1
No	No	No	No	c	c	c	731238	Yes	Yes	Yes	Bisor	121
No	No	No	No	c	c	c	731238	Yes	Yes	Yes	Sadasibpur	122
No	No	No	No	c	c	c	731238	Yes	Yes	Yes	Kendishta	123
Yes	Yes	No	No	Yes	b	c	731221	Yes	b	b	Tirgram	124
No	No	No	No	c	b	c	731221	Yes	a	Yes	Bonha	125
Yes	Yes	No	No	a	a	c	731221	a	a	a	Bilaspur	126
Yes	Yes	No	No	a	a	c	731221	a	a	a	Kalikapur	127
Yes	Yes	No	No	Yes	c	c	731238	b	b	b	Goalmal	128
No	No	No	No	c	b	c	731238	a	b	Yes	Shripur	129
No	No	No	No	c	b	c	731238	a	a	Yes	Gobindapur	130
No	No	No	No	a	a	c	731238	Yes	a	Yes	Habispur	131
No	No	No	No	c	b	c	731238	a	b	Yes	Deluha	132
No	No	No	No	a	a	c	731238	Yes	a	Yes	Kopa	133
No	No	No	No	a	a	c	731238	a	a	Yes	Dwariapur	134
No	No	No	No	c	a	c	731238	Yes	Yes	Yes	Rudranagar	135
No	No	No	No	c		c	731221	a	a	Yes	Goalgram	136
No	No	Yes	No	b	a	b	731238	Yes	Yes	Yes	Mahammadpur	137
No	No	Yes	No	b	b	b	731238	Yes	Yes	Yes	Bagishpur	138
No	No	Yes	No	b	a	b	731238	Yes	Yes	Yes	Goalkunda	139
No	No	Yes	No	b	a	b	731238	Yes	Yes	Yes	Chauti	140
No	No	No	No	c	a	c	731238	Yes	a	Yes	Narachauti	141
No	No	No	No	c	b	c	731238	Yes	b	Yes	Jogai	142
No	No	Yes	No	b	Yes	b	731238	Yes	a	Yes	Bhadishta	143
No	No	No	No	b	a	b	731238	Yes	Yes	Yes	Danghara	144
No	No	No	No	c	a	b	731220	Yes	Yes	Yes	Karamji	145
No	No	Yes	No	b	Yes	c	731238	Yes	Yes	Yes	Kushmor	146
No	No	No	No	c	c	c	731238	Yes	Yes	Yes	Amudda	147
No	No	No	No	c	c	c	731238	Yes	Yes	Yes	Chhatina	148
No	No	No	No	c	c	c	731238	Yes	Yes	Yes	Birori	149
Yes	Yes	No	No	a	b	b	731221	a	b	b	Math Basori	150
No	No	No	No			b	731221	Yes		Yes	Kutubpur	151
5	5	17	2	9	3	0	65	33	25	52	: Block TOTAL	

Communication and transport facilities (If amenities available code -Yes is given except for Village Pin Code ,If not available within the village , the distance range code viz; a for < 5 Kms, b for 5-10 Kms and c for 10+ kms of nearest place where facility is available is given).													Village connected to highway (If amenities available code viz; a for < 5 Kms, b for 5-10 Kms and c for 10+ kms of nearest place where facility is available is given).				
Serial Number	Name of Village	Internet cafes/ Common service centre (CSC)	Private courier facility	Bus service (Public & Private)	Railway stations	Auto/Modified Autos	Taxis and Vans	Tractors	Cycle-pulled rickshaws(Manual & Machine driven)	Carts driven by animals	Sea /River ferry service	Connected to national highway(NH)	Connected to state highway(SH)	Connected to major district road (MDR)	Connected to others district road	Pucca roads	
1	2	58	59	60	61	62	63	64	65	66	67	68	69	70	71	72	
121	Bisor	a	c	Yes	c	c	Yes	c	Yes	Yes	c	c	c	c	Yes	Yes	
122	Sadasibpur	a	c	Yes	c	c	Yes	c	Yes	b	c	c	c	c	Yes	Yes	
123	Kendishta	c	c	Yes	b	c	Yes	a	Yes	Yes	c	b	c	c	Yes	a	
124	Tirgram	b	b	c	c	c	Yes	c	Yes	Yes	c	c	b		Yes	a	
125	Bonha	c	c	Yes	b	b	b	Yes	Yes	Yes	c	c	c	Yes	Yes	a	
126	Bilaspur	a	a	b	b	c	Yes	a	Yes	Yes	c	c	b	Yes	Yes	Yes	
127	Kalikapur	a	a	b	b	c	Yes	a	Yes	Yes	c	c	b	Yes	Yes	Yes	
128	Goalmal	b	b	b	b	c	Yes	b	Yes	Yes	c	c	b		Yes	Yes	
129	Shripur	c	c	a	a	b	c	a	Yes	Yes	c	c	b	b	a	a	
130	Gobindapur	c	c	a	b	b	a	a	Yes	Yes	c	c	b	b	a	a	
131	Habispur	c	c	a	a	a	b	Yes	Yes	Yes	c	b	Yes	a	a	Yes	
132	Deluha	c	c	a	b	b	b	b	Yes	Yes	c	c	b	b	a	Yes	
133	Kopa	c	c	Yes	a	a	a	Yes	Yes	Yes	c	c	a	Yes	Yes	Yes	
134	Dwariapur	c	c	a	a	a	a	a	Yes	Yes	c	c	a	a		a	
135	Rudranagar	c	c	Yes	a	c	c	Yes	Yes	Yes	c	c	a	Yes	Yes	Yes	
136	Goalgram	c	c	Yes	b	c	c	a	Yes	Yes	c	c	b	b	Yes	a	
137	Mahammadpur	c	b	a	b	c	Yes	Yes	Yes	Yes	c	c	b	b	a	a	
138	Bagishpur	c	b	b	b	c	Yes	Yes	Yes	Yes	c	c	b	b	b	b	
139	Goalkunda	c	b	a	b	c	Yes	Yes	Yes	Yes	c	c	b	b	a	a	
140	Chauti	c	b	a	b	c	Yes	Yes	Yes	Yes	c	c	b	b	a	a	
141	Narachauti	c	c	Yes	a	a	a	Yes	Yes	Yes	c	c	a	Yes		Yes	
142	Jogai	c	c	Yes	b	c	c	Yes	Yes	Yes	c	c	b	Yes	Yes	Yes	
143	Bhadishta	c	b	Yes	b	c	Yes	Yes	Yes	Yes	c	c	b	b	Yes	Yes	
144	Danghara	b	b	Yes	b	b	Yes	Yes	Yes	Yes	c	b	b	b	Yes	Yes	
145	Karamji	b	b	a	b	b	Yes	Yes	Yes	Yes	c	b	b	b	a	a	
146	Kushmor	c	b	Yes	b	c	Yes	Yes	Yes	Yes	c	b	b	Yes	Yes	Yes	
147	Amudda	Yes	c	Yes	b	c	Yes	Yes	Yes	Yes	c	b		c	c	Yes	
148	Chhatina	Yes	c	Yes	c	c	Yes	Yes	Yes	Yes	c	c		c	c	Yes	
149	Birori	a	c	Yes	c	c	Yes	Yes	Yes	b	c	b	c	c	Yes	Yes	
150	Math Basori	b	b	a	b	b	Yes	b	Yes	Yes	c	c	b	Yes	Yes	Yes	
151	Kutubpur	b	b	Yes	Yes	a	a	Yes	Yes	Yes	c			Yes	Yes	Yes	
Block TOTAL :		3	1	30	1	0	31	42	66	45	0	0	2	19	36	37	

ys,village roads, banks & credit societies :-Yes is given, If not available within the code viz; a for <5 Kms, b for 5-10 Kms place where facility is available is given).														Availability of miscellaneous facilities (If amenities available code -Yes is given, If not available within the village , the distance range code viz; a for < 5 Kms, b for 5-10 Kms and c for 10+ kms of nearest place where facility is available is given).		
Kutchcha roads	Water bounded macadam(WBM) roads	Navigable waterway (river/canal)(NW)	Footpaths (FP)	Commercial & Co-operative Banks	ATM	Agricultural Credit Societies	Self-Help Group (SHG)	Public distribution system (PDS) shop	Mandis / Regular market	Weekly Haat	Agricultural marketing society	Integrated Child Development Scheme (Nutritional Centres)	Anganwadi Centre (Nutritional Centres)	Others (Nutritional Centres)	Name of Village	Serial Number
73	74	75	76	77	78	79	80	81	82	83	84	85	86	87	2	1
Yes	Yes	Yes	Yes	b	c	Yes	Yes	Yes	Yes	b	Yes	c	Yes	Yes	Bisor	121
Yes	Yes	Yes	Yes	b	c	Yes	Yes	Yes	Yes	b	a	c	Yes	Yes	Sadasibpur	122
Yes	a	Yes	Yes	a	c	c	Yes	Yes	c	b	c	c	Yes	Yes	Kendishta	123
Yes	c	c	Yes	c	c	c	Yes	Yes	c	b	b	Yes	Yes	Yes	Tirgram	124
Yes			Yes	c	c	b	Yes	Yes	b	Yes	Yes	Yes	Yes	Yes	Bonha	125
Yes	c	c	Yes	b	b	b	Yes	Yes	b	b	b	Yes	Yes	Yes	Bilaspur	126
Yes	c	c	Yes	b	b	b	Yes	a	c	b	Yes	Yes	Yes	Yes	Kalikapur	127
Yes	c	c	Yes	b	b	b	Yes	Yes	c	b	b	Yes	Yes	Yes	Goalmal	128
Yes			Yes	c	c	c	Yes	Yes	c	Yes	Yes	Yes	Yes	Yes	Shripur	129
Yes			Yes	b	c	c	Yes	Yes	c	Yes	Yes	Yes	Yes	Yes	Gobindapur	130
Yes			Yes	c	c	c	Yes	Yes	c	Yes	Yes	Yes	Yes	Yes	Habispur	131
a			Yes	c	c	b	Yes	a	c	b	Yes	Yes	Yes	Yes	Deluha	132
Yes			Yes	c	c	c	Yes	Yes	c	Yes	Yes	Yes	Yes	Yes	Kopa	133
Yes			Yes	a	c	c	Yes	Yes	b	Yes	Yes	Yes	Yes	Yes	Dwariapur	134
Yes			Yes	c	c	c	Yes	Yes	c	Yes	Yes	Yes	Yes	Yes	Rudranagar	135
Yes				c	c	c	Yes	Yes	c	Yes	Yes	Yes	Yes	Yes	Goalgram	136
Yes				b	c	c	Yes	Yes	c	b	b	Yes	Yes	Yes	Mahammadpur	137
Yes				b	c	c	Yes	Yes	Yes	b	b	Yes	Yes	Yes	Bagishpur	138
Yes				b	c	c	Yes	a	c	b	b	Yes	Yes	Yes	Goalkunda	139
Yes			Yes			c	Yes	a	c	a	a	Yes	Yes	Yes	Chauti	140
Yes			Yes	c	c	c	Yes	Yes	c	Yes	Yes	Yes	Yes	Yes	Narachauti	141
a			Yes	c	c	b	Yes	Yes	c	Yes	Yes	Yes	Yes	Yes	Jogai	142
Yes			Yes	a	b	c	Yes	Yes	c	a	a	Yes	Yes	Yes	Bhadishta	143
a			Yes	Yes	b	c	Yes	Yes	c	a	b	Yes	Yes	Yes	Danghara	144
Yes			Yes	a	b	b	Yes	a	c	a	Yes	Yes	Yes	Yes	Karamji	145
Yes			Yes	Yes	c	Yes	Yes	Yes	Yes	Yes	Yes	Yes	Yes	Yes	Kushmor	146
Yes	Yes	Yes	Yes	a	c	c	Yes	Yes	c	a	c	c	Yes	Yes	Amudda	147
Yes	Yes	Yes	Yes	b	c	c	Yes	Yes	c	b	c	c	Yes	Yes	Chhatina	148
Yes		Yes	Yes	a	c	c	Yes	a	c	c	c	c	Yes	Yes	Birori	149
Yes	c	c	Yes	a	b	c	Yes	Yes	c	a	b	Yes	Yes	Yes	Math Basori	150
Yes	Yes		Yes		b	Yes	Yes	c	Yes	Yes	Yes	Yes	Yes	Yes	Kutubpur	151
54	6	8	60	5	1	16	66	52	9	16	25	39	66	66	: Block T O T A L	

Availability of miscellaneous facilities (If amenities available code -Yes is given, If not available within the village , the distance range code viz; a for < 5 Kms, b for 5-10 Kms and c for 10+ kms of nearest place where facility is available is given).												Availability of electricity (Yes/No)			
Serial Number	Name of Village	ASHA (Accredited Social Health Activist)	Community centre with/without TV	Sports Field,	Sports Club / Recreation Centre	Cinema / Video Hall	Public Library	Public Reading Room	Newspaper Supply	Assembly Polling station	Birth & Death Registration Office	Power Supply for Domestic Use (ED)	Power Supply for Agricultural Use (EAG)	Power Supply for Commercial Use (EC)	Power Supply for All Uses (EA)
1	2	88	89	90	91	92	93	94	95	96	97	98	99	100	101
121	Bisor	Yes	b	b	Yes	Yes	b	b	Yes	Yes	a	Yes	Yes	Yes	Yes
122	Sadasibpur	Yes	b	Yes	Yes	a	b	b	Yes	Yes	a	Yes	Yes	Yes	Yes
123	Kendishta	Yes	b	a	c	Yes	b	c	a	Yes	a	Yes	Yes	Yes	Yes
124	Tirgram	Yes	b	Yes	Yes	b	b	b	b	Yes	a	Yes	Yes	Yes	Yes
125	Bonha	Yes	Yes	Yes	Yes	Yes	Yes	Yes	Yes	Yes	Yes	Yes	Yes	Yes	Yes
126	Bilaspur	Yes	Yes	Yes	Yes	Yes	a	a	Yes	Yes	a	Yes	Yes	No	No
127	Kalikapur	Yes	Yes	Yes	Yes	a	a	a	a	Yes	Yes	Yes	Yes	Yes	Yes
128	Goalmal	Yes	b	Yes	Yes	b	b	b	b	Yes	b	Yes	Yes	Yes	Yes
129	Shripur	Yes	Yes	Yes	Yes	Yes	Yes	Yes	Yes	Yes	Yes	Yes	Yes	Yes	Yes
130	Gobindapur	Yes	Yes	Yes	Yes	Yes	Yes	Yes	Yes	Yes	Yes	Yes	Yes	Yes	Yes
131	Habispur	Yes	Yes	Yes	Yes	Yes	Yes	Yes	Yes	Yes	Yes	Yes	Yes	Yes	Yes
132	Deluha	a	c	a	c	c	a	a	a	a	a	Yes	Yes	Yes	Yes
133	Kopa	Yes	Yes	Yes	Yes	Yes	Yes	Yes	Yes	Yes	Yes	Yes	Yes	Yes	Yes
134	Dwariapur	Yes	Yes	Yes	Yes	Yes	Yes	Yes	Yes	Yes	Yes	Yes	Yes	Yes	Yes
135	Rudranagar	Yes	Yes	Yes	Yes	Yes	Yes	Yes	Yes	Yes	Yes	Yes	Yes	Yes	Yes
136	Goalgram	Yes	Yes	Yes	Yes	Yes	Yes	Yes	Yes	Yes	Yes	Yes	Yes	Yes	Yes
137	Mahammadpur	Yes	c	Yes	Yes	c	b	Yes	b	Yes	b	Yes	Yes	Yes	Yes
138	Bagishpur	a	c	a	a	c	b	Yes	b	Yes	b	Yes	No	No	No
139	Goalkunda	a	c	a	a	c	b	Yes	b	Yes	b	Yes	Yes	Yes	Yes
140	Chauti	Yes	c	a	a	c	b	Yes	Yes	Yes	a	Yes	Yes	Yes	Yes
141	Narachauti	Yes	Yes	Yes	Yes	Yes	Yes	Yes	Yes	Yes	Yes	Yes	Yes	Yes	Yes
142	Jogai	Yes	Yes	Yes	Yes	Yes	Yes	Yes	Yes	Yes	Yes	Yes	Yes	Yes	Yes
143	Bhadishta	Yes	c	a	a	c	b	Yes	Yes	Yes	a	Yes	Yes	Yes	Yes
144	Danghara	Yes	c	b	b	b	b	Yes	Yes	Yes	a	Yes	Yes	Yes	Yes
145	Karamji	Yes	c	b	a	b	b	Yes	Yes	a	a	Yes	Yes	Yes	Yes
146	Kushmor	Yes	c	b	Yes	c	b	Yes	Yes	Yes	Yes	Yes	Yes	Yes	Yes
147	Amudda	Yes	c	a	Yes	Yes	b	b	Yes	Yes	Yes	Yes	Yes	Yes	Yes
148	Chhatina	Yes	c	a	Yes	Yes	b	b	Yes	Yes	Yes	Yes	Yes	Yes	Yes
149	Birori	Yes	c	b	c	b	c	c	Yes	a	a	Yes	Yes	Yes	Yes
150	Math Basori	Yes	b	Yes	b	Yes	a	a	a	Yes	a	Yes	Yes	Yes	Yes
151	Kutubpur	Yes	Yes	Yes	Yes	Yes	Yes	Yes	Yes	Yes	Yes	Yes	Yes	Yes	Yes
Block T O T A L :		58	25	35	40	31	17	42	48	58	21	66	56	56	53

Nearest Town		Land Use								
		Area under different types of land use (in hectares rounded up to one decimal place)								
Name	Distance range code i.e. a for < 5 Kms, b for 5-10 Kms and c for 10+ kms .	Forests	Area under Non-agricultural Uses	Barren and Un-cultivable land	Permanent Pastures and Other Grazing Lands	Land Under Miscellaneous Tree Crops etc.	Culturable Waste Land	Name of Village	Serial Number	
102	103	104	105	106	107	108	109	2	1	
RAGHUNATHGU	b	0	29.9	0	0	0	91.3	Bisor	121	
RAGHUNATHGU	b	0	101.3	0	0	0	0	Sadasibpur	122	
RAGHUNATHGU	b	0	0	0	0	0	28.2	Kendishta	123	
RAM PURHAT	b	0	80.9	0	0	0	1.2	Tirgram	124	
JANGIPUR	b	0	5.6	0	0	0	34	Bonha	125	
RAMPURHAT	b	0	6	0	0	0	2	Bilaspur	126	
RAMPURHAT	b	0	40.4	0	0	0	6.1	Kalikapur	127	
RAMPURHAT	b	0	3.4	0	0	0	6.1	Goalmal	128	
RAMPURHAT	b	0	6.1	0	0	0	4	Shripur	129	
RAMPURHAT	b	0	18.8	0	0	0	15.8	Gobindapur	130	
RAMPURHAT	b	0	34	0	0	0	2	Habispur	131	
RAMPURHAT	b	0	1.5	0	0	0	23.8	Deluha	132	
RAMPURHAT	b	0	40.5	0	0	0	4.7	Kopa	133	
RAMPURHAT	b	0	2.4	0	0	0	13.5	Dwariapur	134	
RAMPURHAT	b	0	8.8	0	0	0	46.8	Rudranagar	135	
RAMPURHAT	b	0	11.9	0	0	0	0	Goalgram	136	
RAMPURHAT	b	0	2	0	0	0	0	Mahammadpur	137	
RAMPURHAT	b	0	21.2	0	0	0	0	Bagishpur	138	
RAMPURHAT	b	0	3.2	0	0	0	0	Goalkunda	139	
RAMPURHAT	b	0	12.1	0	0	0	0	Chauti	140	
RAMPURHAT	b	0	1.7	0	0	0	12.1	Narachauti	141	
RAMPURHAT	b	0	13.7	0	0	0	87.1	Jogai	142	
RAMPURHAT	b	0	11.3	0	0	0	0	Bhadishta	143	
RAMPURHAT	b	0	3.2	0	0	0	2.4	Danghara	144	
RAMPURHAT	b	0	8.1	0	0	0	0	Karamji	145	
RAMPURHAT	b	0	13.4	0	0	0	0	Kushmor	146	
RAMPURHAT	b	0	39.8	0	0	0	3.6	Amudda	147	
RAMPURHAT	b	0	52.8	0	0	0	0	Chhatina	148	
RAMPURHAT	b	0	22	0	0	0	0	Birori	149	
RAMPURHAT	b	0	6.8	0	0	0	0	Math Basori	150	
RAGHUNATHPU	f	0	6.6	0	0	0	1	Kutubpur	151	
0	0	0	2008.9	0	0	0	1017.3	: Block T O T A L		

Land Use												
Area under different types of land use (in hectares rounded up to one decimal place)								Area irrigated by source (in hectare).				
Serial Number	Name of Village	Fallow lands other than current fallows	Current Fallows	Net Area Sown	Total Irrigated Land Area	Total Un-irrigated Land Area	Canals (C)	Wells/Tube-wells(W/TW)	Tanks/Lakes(T/L)	Water Falls(WF)	Others(O)	
1	2	110	111	112	113	114	115	116	117	118	119	
121	Bisor	0	0	327.1	327.1	0	179.8	124.6	22.7	0	0	
122	Sadasibpur	0	0	200	2	198	0	0	2	0	0	
123	Kendishta	0	0	229.6	209.3	20.2	209.3	0	0	0	0	
124	Tirgram	0	0	355.3	355.3	0	332.6	0	22.6	0	0	
125	Bonha	0	0	115.3	81	34.3	81	0	0	0	0	
126	Bilaspur	0	0	158.6	156.1	2.4	156.1	0	0	0	0	
127	Kalikapur	0	0	200.4	195.1	5.3	98	60.7	16.2	0	20.2	
128	Goalmal	0	0	507.5	503.1	4.4	442.3	32.4	8.1	0	20.3	
129	Shripur	0	0	31	8	23	4	2	1	0	1	
130	Gobindapur	0	0	171	75	96	40.5	15	19.5	0	0	
131	Habispur	0	0	184	66.5	117.5	21.5	15	30	0	0	
132	Deluha	0	0	118.8	118.8	0	118.8	0	0	0	0	
133	Kopa	0	0	456	410.8	45.2	249.8	101	60	0	0	
134	Dwariapur	0	0	67	33.3	33.7	28.3	3	2	0	0	
135	Rudranagar	0	0	890	432.9	457.1	182.9	182	68	0	0	
136	Goalgram	0	0	118	48.1	69.9	30	10	8.1	0	0	
137	Mahammadpur	0	0	170.8	164.4	6.4	163.2	0	1.2	0	0	
138	Bagishpur	0	0	159.8	155.8	4	153.8	0	2	0	0	
139	Goalkunda	0	0	43.8	43.8	0	37.2	0	6.7	0	0	
140	Chauti	0	0	150.7	129.5	21.2	125.4	0	4	0	0	
141	Narachauti	0	0	81	81	0	81	0	0	0	0	
142	Jogai	0	0	299.8	251.8	48.1	161.8	50	40	0	0	
143	Bhadishta	0	0	163	163	0	132.3	10.4	20.2	0	0	
144	Danghara	0	0	165.7	161.6	4	145.4	16.2	0	0	0	
145	Karamji	0	0	151.4	127.1	24.3	122.2	0	4.9	0	0	
146	Kushmor	0	0	213.6	213.6	0	160.2	21.4	32.1	0	0	
147	Amudda	0	0	198.7	159	39.8	79.5	53	26.5	0	0	
148	Chhatina	0	0	264.3	237.9	26.4	158.6	39.6	39.6	0	0	
149	Birori	0	0	211.3	195.4	15.9	150.4	20	15	0	10	
150	Math Basori	0	0	650	650	0	650	0	0	0	0	
151	Kutubpur	0	0	212.4	41.2	171.2	1.2	30	10	0	0	
Block T O T A L :		0	0	15344	10748	4595.2	7664.7	1904.5	1121.9	0	0	

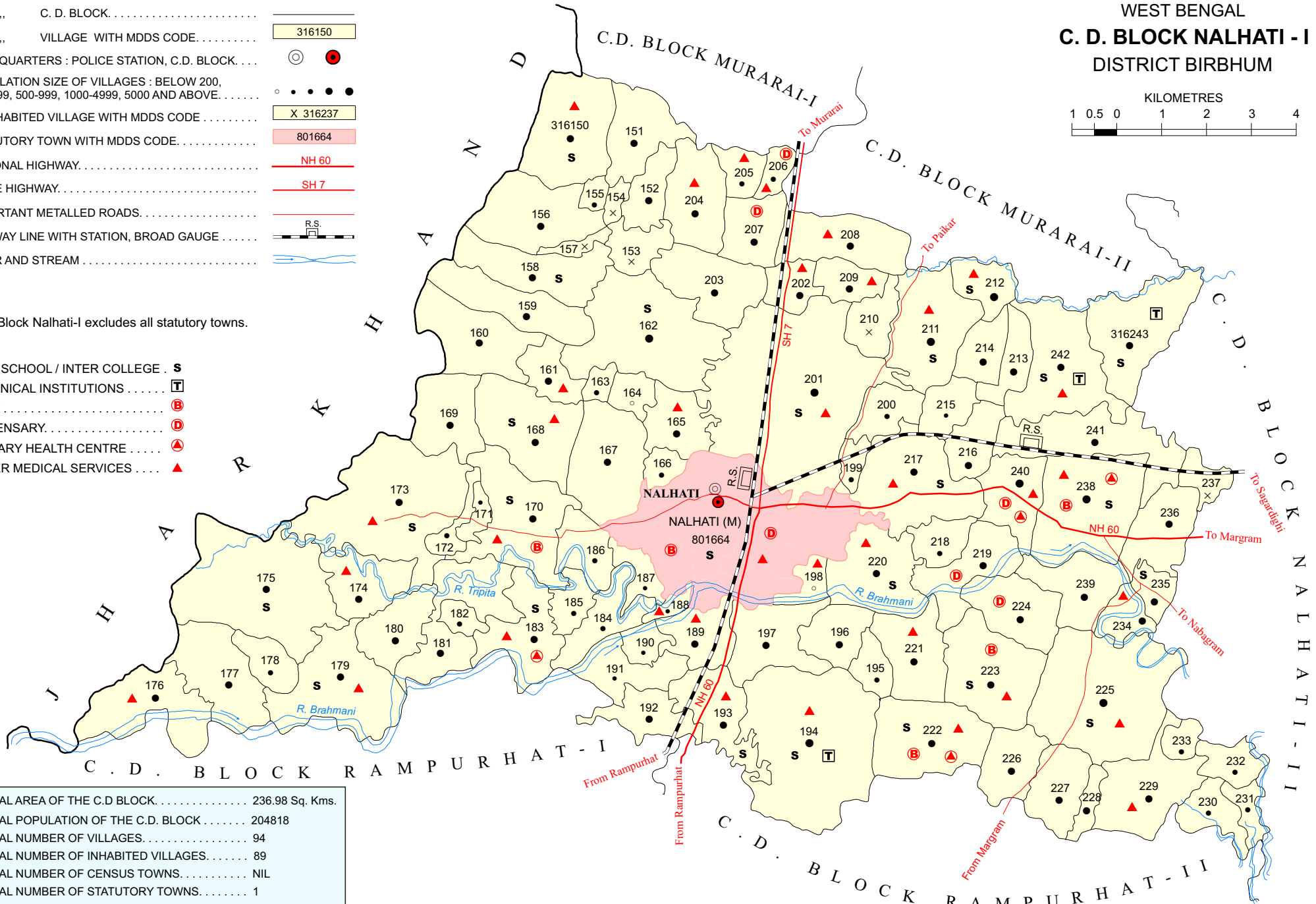
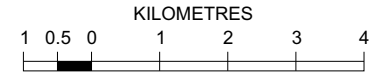
Name of three most important commodities manufactured			Name of Village	Serial Number
First	Second	Third		
120	121	122	2	1
Rice			Bisor	121
Rice			Sadasibpur	122
Rice			Kendishta	123
Rice			Tirgram	124
Rice			Bonha	125
Rice			Bilaspur	126
Rice			Kalikapur	127
Rice	Biri		Goalmal	128
Rice			Shripur	129
Rice			Gobindapur	130
Rice			Habispur	131
Rice			Deluha	132
Rice			Kopa	133
Rice			Dwariapur	134
Rice			Rudranagar	135
Rice			Goalgram	136
Rice			Mahammadpur	137
Rice			Bagishpur	138
Rice			Goalkunda	139
Rice			Chauti	140
Rice			Narachauti	141
Rice			Jogai	142
Rice			Bhadishta	143
Rice			Danghara	144
Rice			Karamji	145
Rice			Kushmor	146
Rice			Amudda	147
Rice			Chhatina	148
Rice			Birori	149
Rice			Math Basori	150
Rice			Kutubpur	151
			: Block T O T A L	

- BOUNDARY, STATE..... ————
- „ C. D. BLOCK..... ————
- „ VILLAGE WITH MDDS CODE..... 316150
- HEADQUARTERS : POLICE STATION, C.D. BLOCK...
- POPULATION SIZE OF VILLAGES : BELOW 200, 200-499, 500-999, 1000-4999, 5000 AND ABOVE.....
- UNINHABITED VILLAGE WITH MDDS CODE..... X 316237
- STATUTORY TOWN WITH MDDS CODE..... 801664
- NATIONAL HIGHWAY..... NH 60
- STATE HIGHWAY..... SH 7
- IMPORTANT METALLED ROADS.....
- RAILWAY LINE WITH STATION, BROAD GAUGE..... R.S.
- RIVER AND STREAM.....

C.D. Block Nalhati-I excludes all statutory towns.

- HIGH SCHOOL / INTER COLLEGE . **S**
- TECHNICAL INSTITUTIONS **T**
- BANK **B**
- DISPENSARY..... **D**
- PRIMARY HEALTH CENTRE **▲**
- OTHER MEDICAL SERVICES **▲**

INDIA
WEST BENGAL
C. D. BLOCK NALHATI - I
DISTRICT BIRBHUM



TOTAL AREA OF THE C.D BLOCK.....	236.98 Sq. Kms.
TOTAL POPULATION OF THE C.D. BLOCK.....	204818
TOTAL NUMBER OF VILLAGES.....	94
TOTAL NUMBER OF INHABITED VILLAGES.....	89
TOTAL NUMBER OF CENSUS TOWNS.....	NIL
TOTAL NUMBER OF STATUTORY TOWNS.....	1
DISTANCE FROM DISTRICT HEADQUARTERS TO C.D. BLOCK HEADQUARTERS (APPROX.).....	62 Kms.

Alphabetical List of Villages

Name of the CD Block : Nalhati-I

CD Block Code (2011) : 0098

Sl. No.	Name of the Village	PLCN 2001	MDDS PLCN 2011
1	2	3	4
1	Alalpur	00998600	316164
2	Amalai Bahara	00998900	316167
3	Amaypur	01003900	316212
4	Atgram	01004700	316220
5	Bahadurpur	00998300	316161
6	Banior	00998400	316162
7	Bankapara	00997600	316154
8	Barla	01004600	316219
9	Barsar	00997300	316151
10	Basanta	01003000	316203
11	Bautia	00999200	316170
12	Bhabainipur	01004200	316215
13	Bhabanandapur	00999500	316173
14	Bhagabatipur	01000300	316181
15	Bhatpara	01003200	316205
16	Bhelian	01006700	316240
17	Bhola	00998100	316159
18	Bilkandi	01006600	316239
19	Bujunga	01005200	316225
20	Chandipur	00997700	316155
21	Dattakaya	01000700	316185
22	Debagram	01006200	316235
23	Desh Nabagram	00999400	316172
24	Dhalasin	01001300	316190
25	Dharampur	01005000	316223
26	Diha	01002900	316202
27	Erangi	01000900	316187
28	Fatepur	01006400	316237
29	Gobindapur	00998000	316158
30	Gopagram	01005600	316229
31	Gosainpur	01007000	316243
32	Gunua	01000400	316182
33	Haridaspur	01000100	316179
34	Haripur Podhra	01002000	316197
35	Harisara	01001500	316192
36	Haritoka	00999000	316168
37	Jhaupara	01000600	316184
38	Jot Gobindapur	00997900	316157
39	Jungul	01000200	316180
40	Kadashir	00999100	316169

Alphabetical List of Villages

Name of the CD Block : Nalhati-I

CD Block Code (2011) : 0098

Sl. No.	Name of the Village	PLCN 2001	MDDS PLCN 2011
1	2	3	4
41	Kadirpur	01002700	316200
42	Kadya	01001900	316196
43	Kalitha	01004400	316217
44	Kanaipur	01004500	316218
45	Kanior	01003500	316208
46	Kanisail	01000800	316186
47	Kanupur	01005800	316231
48	Karttikdanga	01000000	316178
49	Kaytha	01006500	316238
50	Kelai	01005700	316230
51	Khanpur	00998700	316165
52	Khidirpur	01005400	316227
53	Kogram	01006900	316242
54	Kukhura	01003600	316209
55	Kulgachhi	01003300	316206
56	Kurumgram	01004900	316222
57	Kushipur	01004000	316213
58	Lakshminarayanpur	00999700	316175
59	Laskarpur	01002200	316198
60	Madhabpur	00999800	316176
61	Madhaipur	01001400	316191
62	Madhupur	00998500	316163
63	Madhura	01003800	316211
64	Madna	00998200	316160
65	Maheshpur	01006300	316236
66	Majhkalitha	01004300	316216
67	Makarampur	01005900	316232
68	Mehagram	01001700	316194
69	Narayanbati	00999300	316171
70	Paikpara	01002800	316201
71	Painta	01001200	316189
72	Pakha	01005500	316228
73	Pusur	00997800	316156
74	Radha Gobindapur	01002600	316199
75	Radipur	01006000	316233
76	Raghabbati	00997500	316153
77	Raghunathpur	01004800	316221
78	Rameshwarpur	01006100	316234
79	Rampur	00998800	316166
80	Raninagar	01003700	316210

Alphabetical List of Villages

Name of the CD Block : Nalhati-I

CD Block Code (2011) : 0098

Sl. No.	Name of the Village	PLCN 2001	MDDS PLCN 2011
1	2	3	4
81	Sanketpur	00997400	316152
82	Santoshpur	00999900	316177
83	Saora	01001800	316195
84	Sarddha	01005300	316226
85	Sariha	01003100	316204
86	Shingdohari	00999600	316174
87	Shri Ballavpur	01004100	316214
88	Shrirampur	01001100	316188
89	Sonarkundu	01000500	316183
90	Sujalpur	01003400	316207
91	Sultanpur	00997200	316150
92	Tailpara	01005100	316224
93	Takipur	01006800	316241
94	Tejhati	01001600	316193

Census of India 2011
Amenities and Land use

Serial Number	Name of Village	Location code no.	Total area of the village (in hectares rounded up to one decimal place)	Total population (2011 census)	Number of households (2011 census)	Number of educational amenities available in village, the distance range code viz; a for 0-5 kms, b for 5-10 kms, c for 10+ kms of nearest place where facility is available							
						Pre-Primary school (PP)	Primary school (P)	Middle school (M)	Secondary School (S)	Senior Secondary school (SS)	Degree college of arts, science & commerce (ASC)	Engineering college(EC)	Medical college (MC)
1	2	3	4	5	6	7	8	9	10	11	12	13	14

Name of District:-Birbhum

Name of CD Block:-Nalhati - I

152	Sultanpur	316150	426.9	2320	516	3	3	1	1	b	b		
153	Barsar	316151	259.8	1703	373	1	1	1	a	b	b		
154	Sanketpur	316152	146.1	1485	315	1	1	a	a	b	b		
155	Raghabbati	316153	128.1	0	0								
156	Bankapara	316154	35.3	0	0								
157	Chandipur	316155	37.7	584	121	1	1	b	b	b	b		
158	Pusur	316156	369.9	1796	403	3	3	b	b	b	b		
159	Jot Gobindapur	316157	44.6	0	0								
160	Gobindapur	316158	314	3361	737	3	3	1	1	b	b		
161	Bhola	316159	306.5	1688	362	2	2						
162	Madna	316160	356.4	1330	282	3	3	1	b	b	b		
163	Bahadurpur	316161	132.7	2658	510	1	1	a	a	b	b		
164	Banior	316162	633.9	5369	1219	4	3	1	1	1	b		
165	Madhupur	316163	44.6	517	125	1	1	b	b	b	b		
166	Alalpur	316164	85.2	80	20	b	a	b	b	b	b		
167	Khanpur	316165	188.8	1834	395	1	1	a	a	a			
168	Rampur	316166	66.7	574	127	2	2	a	a	a	a		
169	Amalai Bahara	316167	384	2381	541	2	2	a	a	a	a	c	c
170	Haritoka	316168	389.3	3922	875	2	2	1	1	a	b	c	c
171	Kadashir	316169	256.3	1393	303	1	1	1	b	c	c	c	c
172	Bautia	316170	446.8	2694	608	1	1	1	1	1	b	c	c
173	Narayanbati	316171	59.5	465	112	b	a	a	a	b	b	b	c
174	Desh Nabagram	316172	72.4	606	151	1	1	a	a	b	b	c	c
175	Bhabanandapur	316173	774	4178	957	3	3	1	1	b	b	c	c
176	Shingdohari	316174	233.6	1963	462	1	1	b	b	b	c	c	c
177	Lakshminarayanpur	316175	799	4649	1013	3	3	2	1	a	c	c	c
178	Madhabpur	316176	371	2886	716	3	3	2	b	b	c	c	c
179	Santoshpur	316177	344.4	1453	328	2	2	1	b	b	c	c	c
180	Kartikdanga	316178	121	638	143	1	1	a	a	a	c	c	c
181	Haridaspur	316179	460.7	2856	693	2	2	2	1	1	c	c	c
182	Jungul	316180	216.4	1007	255	1	1	1	a	a	c	c	c
183	Bhagabatipur	316181	365.7	2232	551	4	4	a	a	a	c	c	c
184	Gunua	316182	61.5	672	149	1	1	a	a	a	c	c	c
185	Sonarkundu	316183	290	2623	612	1	1	1	1	1	b	c	c
186	Jhaupara	316184	190.6	969	239	2	2	a	a	a	b	c	c
187	Dattakaya	316185	109.4	589	152	1	1	a	a	a	b	c	c
188	Kanisail	316186	177.8	770	184	1	1	a	a	a	b	c	c
189	Erangi	316187	97.6	217	50	1	1	a	a	a	a	c	c
190	Shrirampur	316188	37.3	406	93	1	1	a	a	a	b	c	c
191	Painta	316189	184	1427	339	1	1	a	b	b	b	c	c

- Village Directory

(As in 2009)

le. (If not available within the < 5 Kms, b for 5-10 Kms and c cility is available is given).										Number of Medical Amenities available. (If not available within the village , the distance range code viz; a for < 5 Kms, b for 5-10 Kms and c for 10+ kms of nearest place where facility is available is given).										Name of Village	Serial Number
Management institute (MI)	Polytechnic (Pt)	Vocational training school /ITI	Non-formal training centre (NFTC)	Special school for disabled (SSD)	Others (specify)	Community health centre (CHC)	Primary health centre (PHC)	Primary health sub centre (PHS)	Maternity and child welfare centre (MCW)	T.B. clinic (TBC)	Hospital-allopathic (HA)	Hospital-alternative medicine (HO)	Dispensary (D)	Veterinary hospital (VH)	Mobile health clinic (MHC)	Family welfare centre (FWC)					
15	16	17	18	19	20	21	22	23	24	25	26	27	28	29	30	31	2	1			

Location CodeNo:-334

Location CodeNo:-0098

						b	1							b		b	Sultanpur	152
						b	a							b		b	Barsar	153
						b	a							b		b	Sanketpur	154
																	Raghabbati	155
																	Bankapara	156
						b	b							b		b	Chandipur	157
						b	b							b			Pusur	158
																	Jot Gobindapur	159
						b	a							b		b	Gobindapur	160
																	Bhola	161
						b	b							b		b	Madna	162
						b	1							b		b	Bahadurpur	163
																	Banior	164
						b	a	b						b		b	Madhupur	165
						b	a	b						b		b	Alalpur	166
						a	1	a						a		a	Khanpur	167
						a	a	a						a		a	Rampur	168
c	c	a	c	c		b	a	c	c	b	b	c	c				Amalai Bahara	169
c	c		c	c		a	1		c	a	a	a	a			a	Haritoka	170
c	c	c	c	c		c	a	c	c	c	c	c	b				Kadashir	171
	c	a	c	c		a	1	b	c	b	b	b	1				Bautia	172
c	c	c	c	c		b	a		c					a			Narayanbati	173
	c	c	c	c		b	a		c					a			Desh Nabagram	174
c	c	b	c	c		b	1		c	b	b	b					Bhabanandapur	175
c	c	c	c	c		c	c	1	c	c	c	c	c	b	c	c	Shingdohari	176
	c	c		c		c	a		c	c	c	c	b				Lakshminarayanpur	177
c	c	b		c		c	1		c	c		c	c		1		Madhabpur	178
c	c	b		c		c	a		c	c		c	c		a		Santoshpur	179
c	c	a		c		c	b		c	c		c	c		b		Karttikdanga	180
c	c	c		c		c	1		c	c	c			b			Haridaspur	181
	c	c		c		c	c	a		c	c	c	a	b			Jungul	182
	c	c	c	c		c	c	a		c	c			b			Bhagabatipur	183
	c	c	c	c		c	a	c		c	c		c	b			Gunua	184
c	c	c	c	c		1	1		b				b	b			Sonarkundu	185
c	c	c	c	c													Jhaupara	186
c	c	c	c	c													Dattakaya	187
c	c	a	c	c		a	a	a	c	a	a	a	a		a		Kanisail	188
c	c	c	c	c		a	a	a	c	a	a	a	a		a		Erangi	189
c	c	c	c	c				1									Shrirampur	190
c	c		c	c		b		1	b	b	c	c	a	b			Painta	191

Serial Number	Name of Village	Number of Non-Government Medical Amenities available.							Availability of drinking water - Yes / No							
		Charitable non Govt. hospital/Nursing home.	Medical practitioner with MBBS Degree	Medical practitioner with other degree	Medical practitioner with no degree	Traditional practitioner and faith healer .	Medicine Shop	Others	Tap water (Treated/Untreated)	Well water (Covered / Uncovered well)	Hand Pump	Tube wells / Bore well	Spring	River / Canal	Tank / Pond / Lake	Others
1	2	32	33	34	35	36	37	38	39	40	41	42	43	44	45	46

152	Sultanpur	0	0	0	1	0	0	0	No	Yes	Yes	No	No	No	Yes	No
153	Barsar	0	0	0	2	0	0	0	No	Yes	Yes	No	No	No	Yes	No
154	Sanketpur	0	0	0	0	0	0	0	No	No	Yes	No	No	No	Yes	No
155	Raghabbati															
156	Bankapara															
157	Chandipur	0	0	0	1	1	0	0	No	Yes	Yes	No	No	No	Yes	No
158	Pusur	0	0	0	0	0	0	0	No	No	Yes	No	No	No	Yes	No
159	Jot Gobindapur															
160	Gobindapur	0	0	0	2	0	0	0	No	Yes	Yes	No	No	No	Yes	No
161	Bhola	0	0	0	0	0	0	0	No	No	No	No	No	No	No	No
162	Madna	0	0	0	0	2	0	0	No	Yes	Yes	No	No	No	Yes	No
163	Bahadurpur	0	0	0	0	0	0	0	No	Yes	Yes	No	No	No	Yes	No
164	Banior	0	0	0	0	0	0	0	No	No	No	No	No	No	No	No
165	Madhupur	0	0	0	0	0	0	0	No	No	Yes	No	No	No	Yes	No
166	Alalpur	0	0	0	0	0	0	0	No	No	Yes	No	No	No	Yes	No
167	Khanpur	0	0	0	0	0	0	0	No	No	Yes	No	No	Yes	Yes	No
168	Rampur	0	0	0	0	0	0	0	No	No	Yes	No	No	Yes	Yes	No
169	Amalai Bahara	0	0	0	0	0	0	0	No	No	Yes	No	No	Yes	Yes	No
170	Haritoka	0	0	0	0	0	0	0	No	Yes	Yes	No	No	Yes	Yes	No
171	Kadashir	0	0	1	0	0	0	0	No	No	Yes	No	No	No	Yes	No
172	Bautia	0	0	6	0	0	0	0	No	No	Yes	No	No	Yes	Yes	No
173	Narayanbati	0	0	0	0	0	0	0	No	No	Yes	No	No	No	Yes	No
174	Desh Nabagram	0	0	0	0	0	0	0	No	No	Yes	No	No	No	Yes	No
175	Bhabanandapur	0	0	2	1	0	0	0	Yes	Yes	No	No	No	Yes	Yes	No
176	Shingdohari	0	0	0	1	0	0	0	No	Yes	No	No	No	Yes	Yes	No
177	Lakshminarayanpur	0	0	1	0	0	0	0	No	No	Yes	No	No	Yes	Yes	No
178	Madhabpur	0	0	0	0	0	0	0	No	No	Yes	No	No	Yes	Yes	No
179	Santoshpur	0	0	0	0	0	0	0	No	No	Yes	No	No	No	Yes	No
180	Kartikdanga	0	0	0	0	0	0	0	No	No	Yes	No	No	No	Yes	No
181	Haridaspur	0	0	2	0	0	2	0	No	No	Yes	Yes	No	Yes	Yes	No
182	Jungul	0	0	0	1	0	0	0	No	No	Yes	Yes	No	No	Yes	No
183	Bhagabatipur	0	0	1	0	0	0	0	No	Yes	Yes	Yes	No	Yes	Yes	No
184	Gunua	0	0	1	0	0	0	0	No	Yes	Yes	Yes	No	No	Yes	No
185	Sonarkundu	0	0	0	0	0	0	0	No	No	Yes	No	No	No	Yes	No
186	Jhaupara	0	0	0	0	0	0	0	No	No	Yes	No	No	No	Yes	No
187	Dattakaya	0	0	0	0	0	0	0	No	No	No	Yes	No	No	Yes	No
188	Kanisail	0	0	2	0	0	0	0	No	No	Yes	No	No	Yes	Yes	No
189	Erangi	0	0	0	0	0	0	0	No	No	Yes	No	No	Yes	Yes	No
190	Shrirampur	0	0	0	0	0	0	0	No	No	Yes	No	No	No	Yes	No
191	Painta	0	0	0	0	0	0	0	No	No	No	Yes	No	No	Yes	No

Availability of toilet & others Yes / No				Communication and transport facilities (If amenities available code -Yes is given except for 5-10 Kms and c for 10+ kms of								
Community toilet including bath.	Community toilet excluding bath.	Rural sanitary mart or sanitary hardware outlet available near the village.	Community bio- gas or recycle of waste for productive use.	Post office(PO)	Sub post office (SPO)	Post & Telegraph office (P&TO)	Village Pin Code	Telephones (Land lines)	Public call office (PCO)	Mobile phone coverage	Name of Village	Serial Number
47	48	49	50	51	52	53	54	55	56	57	2	1

No	No	No	No	b	b	b	731238	a	b	Yes	Sultanpur	152
No	No	No	No	b	b	b	731238	Yes	b	Yes	Barsar	153
No	No	No	No	b	b	b	731238	Yes	b	Yes	Sanketpur	154
											Raghabbati	155
											Bankapara	156
No	No	No	No	b	b	b	731238	b	b	Yes	Chandipur	157
No	No	No	No	b	b	b	731243	b	b	Yes	Pusur	158
											Jot Gobindapur	159
No	No	No	No	b	b	b	731243			Yes	Gobindapur	160
No	No	No	No			b	731243	b	b	b	Bhola	161
No	No	No	No	b	b	b	731126	Yes	b	Yes	Madna	162
No	No	No	No	b	b	b	731243	Yes	Yes	Yes	Bahadurpur	163
No	No	No	No			b	731243	a	b	a	Banior	164
No	No	No	No	b	b	b	731243	b	b	Yes	Madhupur	165
No	No	No	No	b	b	b	731243	b	b	Yes	Alalpur	166
No	No	No	No	a	a	a	731243	Yes	a	Yes	Khanpur	167
No	No	No	No	a	a	a	731238	Yes	a	Yes	Rampur	168
No	No	No	No	b	b	b	731243	Yes	b	Yes	Amalai Bahara	169
No	No	No	No	a	Yes	a	731243	Yes	Yes	Yes	Haritoka	170
No	No	No	No	c	a	c	731213	Yes	a	Yes	Kadashir	171
No	No	No	No	b	Yes	b	731243	Yes	Yes	Yes	Bautia	172
No	No	No	No	b	a	b	731243	b	a	Yes	Narayanbati	173
No	No	No	No	b	a	b	731243	Yes	a	Yes	Desh Nabagram	174
No	No	No	No	b	Yes	b	731243	Yes	Yes	Yes	Bhabanandapur	175
No	No	No	No	c	b	c	731243	Yes	c	Yes	Shingdohari	176
No	No	No	No	c	a	c	731243	a	c	Yes	Lakshminarayanpur	177
No	No	No	No	c	a	a	731235	Yes	a	Yes	Madhabpur	178
No	No	No	No	c	b	b	731243	b	b	Yes	Santoshpur	179
No	No	No	No	c	b	b	731243	b	b	Yes	Kartikdanga	180
No	No	Yes	No	c	Yes	c	731243	a	b	Yes	Haridaspur	181
No	No	No	No	c	a	c	731243	a	b	Yes	Jungul	182
No	No	No	No	c	b	c	731243	Yes	Yes	Yes	Bhagabatipur	183
No	No	No	No	c	a	c	731243	Yes	a	Yes	Gunua	184
No	No	No	No	b	Yes	b	731243	b	b	Yes	Sonarkundu	185
No	No	No	No	b	b	b	731243	b	b	Yes	Jhaupara	186
No	No	No	No	b	b	b	731243	a	b	Yes	Dattakaya	187
No	No	No	No	a	a	a	731243	Yes	a	Yes	Kanisail	188
No	No	No	No	a	a	a	731243	Yes	a	Yes	Erangi	189
No	No	No	No	b	b	b	731243	b	b	Yes	Shrirampur	190
No	No	No	No	b	a	b	731220	b	b	Yes	Painta	191

for Village Pin Code .If not available within the village , the distance range code viz; a for < 5 Kms, b nearest place where facility is available is given).

Village connected to highway (If amenities available code village , the distance range c and c for 10+ kms of nearest

Serial Number	Name of Village	Internet cafes/ Common service centre (CSC)	Private courier facility	Bus service (Public & Private)	Railway stations	Auto/Modified Autos	Taxis and Vans	Tractors	Cycle-pulled rickshaws(Manual & Machine driven)	Carts driven by animals	Sea /River ferry service	Connected to national highway(NH)	Connected to state highway(SH)	Connected to major district road (MDR)	Connected to others district road	Pucca roads
1	2	58	59	60	61	62	63	64	65	66	67	68	69	70	71	72

152	Sultanpur	b	b	b	b	b	b	Yes	Yes	Yes	c	b	b	b	b	a
153	Barsar	b	b	b	b	b	b	Yes	Yes	Yes	c	b	b	b	b	Yes
154	Sanketpur	b	b	b	b	b	b	Yes	Yes	Yes	c	b	b	b	b	Yes
155	Raghabbati															
156	Bankapara															
157	Chandipur	b	b	b	b	b	b	Yes	Yes	Yes	c	b	b	b	b	a
158	Pusur	b	b	b	b	b	b	Yes	Yes	Yes	c	b	b	b	b	a
159	Jot Gobindapur															
160	Gobindapur	b	b	b	b	b	b	Yes	Yes	Yes	c	b	b	b	b	a
161	Bhola	b	b	b	b	b	a	b	Yes	a	c					a
162	Madna	b	b	b	b	b	b	Yes	Yes	Yes	c	b	b	b	b	b
163	Bahadurpur	b	b	b	b	b	b	Yes	Yes	Yes	c	b	b	b	b	b
164	Banior	c	b	a	b	a	a	a	Yes	b	c					b
165	Madhupur	b	b	b	b	b	b	b	Yes	Yes	c	b	b	b	b	b
166	Alalpur	b	b	b	b	b	b	b	b	b	c	b	b	b	b	b
167	Khanpur	a	a	a	a	a	a	Yes	Yes	Yes	c	a	a	a	a	a
168	Rampur	a	a	a	a	a	a	Yes	Yes	Yes	c	a	a	a	a	a
169	Amalai Bahara	b	b	b	b	b	b	Yes	Yes	Yes	c	b	b	b	b	b
170	Haritoka	Yes	a	b	b	b	b	Yes	Yes	Yes	b	b	b	b	Yes	b
171	Kadashir	c	c	a	c	c	b	Yes	Yes	Yes	c	c	c	c	c	a
172	Bautia	Yes	b	Yes	b	b	Yes	Yes	Yes	Yes	c	b	b	Yes	Yes	Yes
173	Narayanbati	a	b	b	b	b	b	Yes	Yes	Yes	c	b	b	Yes	Yes	Yes
174	Desh Nabagram	a	b	b	b	b	b	Yes	Yes	Yes	c	b	b	Yes	Yes	Yes
175	Bhabanandapur	b	b	Yes	b	b	b	Yes	Yes	Yes	c	b	b	Yes	Yes	Yes
176	Shingdohari	c	c	b	c	c	c	c	b	b	c	c	c	b	c	a
177	Lakshminarayanpur	c	c	a	c	c	Yes	Yes	a	Yes	c	c	c	a		a
178	Madhabpur	c	c	a	c	c	Yes	Yes	Yes	Yes	c	c	c	c	c	Yes
179	Santoshpur	b	c	b	c	c	Yes	Yes	Yes	Yes	c	c	c	c	c	Yes
180	Kartikdanga	b	c	a	c	c	Yes	Yes	Yes	Yes	c	c	c	c	c	Yes
181	Haridaspur	c	c	a	c	c	c	Yes	b	Yes	c	c	c	c	Yes	Yes
182	Jungul	c	c	a	c	c	c	Yes	b	Yes	c	c	c	c	a	a
183	Bhagabatipur	c	c	b	c	c	c	Yes	a	Yes	c	c	c	c	Yes	Yes
184	Gunua	c	c	c	c	c	c	Yes	a	Yes	c	c	c	c	a	a
185	Sonarkundu	b	b	b	b	b	b	Yes	Yes	Yes	c	b	b	b		Yes
186	Jhaupara	b	b	b	b	b	b	Yes	Yes	Yes	c	b	b	b	b	b
187	Dattakaya	b	b	b	b	b	b	Yes	Yes	Yes	c	b	b	b	Yes	a
188	Kanisail	a	a	Yes	a	a	a	Yes	Yes	Yes	c	b	b	Yes	Yes	Yes
189	Erangi	a	a	a	a	a	a	Yes	Yes	Yes	c				Yes	a
190	Shrirampur	b	b	b	b	b	b	Yes	Yes	Yes	c	b	b	b	b	b
191	Painta	b	b	b	b	b	b	Yes	Yes	Yes	c	a	Yes	a	Yes	a

ys,village roads, banks & credit societies
:-Yes is given, If not available within the
code viz; a for <5 Kms, b for 5-10 Kms
place where facility is available is given).

Availability of miscellaneous facilities (If amenities available code -Yes is given, If not av
kms of nearest place w

73	74	75	76	77	78	79	80	81	82	83	84	85	86	87	Name of Village	Serial Number
Kutchcha roads	Water bounded macadam(WBM) roads	Navigable waterway (river/canal)(NW)	Footpaths (FP)	Commercial & Co-operative Banks	ATM	Agricultural Credit Societies	Self-Help Group (SHG)	Public distribution system (PDS) shop	Mandis / Regular market	Weekly Haat	Agricultural marketing society	Integrated Child Development Scheme (Nutritional Centres)	Anganwadi Centre (Nutritional Centres)	Others (Nutritional Centres)		

Yes			Yes	b	b	c	Yes	Yes	c	Yes	Yes	Yes	Yes	Yes	Sultanpur	152
Yes	a		Yes	a	b	c	Yes	a	c	Yes	Yes	Yes	Yes	Yes	Barsar	153
Yes			Yes	a	b	Yes	Yes	b	c	Yes	Yes	Yes	Yes	Yes	Sanketpur	154
															Raghabbati	155
															Bankapara	156
Yes			Yes	b	b	c	Yes	b	c	Yes	Yes	Yes	Yes	Yes	Chandipur	157
Yes			Yes	b	b	c	Yes	a	c	Yes	Yes	Yes	Yes	Yes	Pusur	158
															Jot Gobindapur	159
Yes			Yes	a	b	c	Yes	Yes	c	Yes	Yes	Yes	Yes	Yes	Gobindapur	160
a			Yes			c	Yes	Yes	b	Yes	Yes	Yes	Yes	Yes	Bhola	161
Yes			Yes	b	b	b	Yes	Yes	c	Yes	Yes	Yes	Yes	Yes	Madna	162
Yes			Yes	a	b	c	Yes	Yes	c	Yes	Yes	Yes	Yes	Yes	Bahadurpur	163
Yes			Yes			c	Yes	Yes	c	Yes	Yes	Yes	Yes	Yes	Banior	164
Yes			Yes	b	b	c	Yes	b	c	Yes	Yes	Yes	Yes	Yes	Madhupur	165
a			Yes	b	b	c	Yes	b	c	Yes	Yes	Yes	Yes	Yes	Alalpur	166
Yes			Yes	a	a	c	Yes	Yes	c	Yes	Yes	Yes	Yes	Yes	Khanpur	167
Yes			Yes	a	a	c	Yes	a	c	Yes	Yes	Yes	Yes	Yes	Rampur	168
Yes			Yes	b	b	c	Yes	b	c	b	b	b	Yes	Yes	Amalai Bahara	169
Yes	b	Yes	Yes	b	b	c	Yes	a	c	a	a	a	Yes	Yes	Haritoka	170
Yes			Yes	b	c	c	Yes	a	c	c	c	Yes	Yes	Yes	Kadashir	171
Yes			Yes	Yes	b	Yes	Yes	Yes	c	Yes	b	Yes	Yes	Yes	Bautia	172
Yes			Yes	b	b	c	Yes	a	c	a	b	Yes	a	Yes	Narayanbati	173
Yes			Yes	b	b	c	Yes	a	c	a	b	Yes	Yes	Yes	Desh Nabagram	174
Yes			Yes	b	b	c	Yes	a	c	Yes	b	b	Yes	Yes	Bhabanandapur	175
Yes	b	Yes	Yes	c	c	c	Yes	c	b	a	b	c	Yes	c	Shingdohari	176
a			Yes	c	c	c	Yes	Yes	c	a	c	Yes	Yes	Yes	Lakshminarayanpur	177
a			Yes	a	c	c	Yes	Yes	c	Yes	c	Yes	Yes	Yes	Madhabpur	178
a			Yes	c	c	c	Yes	b	c	b	c	Yes	Yes	Yes	Santoshpur	179
a				c	c	c	Yes	b	c	b	c	Yes	Yes	Yes	Karttikdanga	180
a			Yes	c	c	c	Yes	Yes	c	Yes	c	c	Yes	Yes	Haridaspur	181
a	c	c	Yes	c	c	c	Yes	a	c	a	c	Yes	Yes	Yes	Jungul	182
a			Yes	c	c	Yes	Yes	Yes	c	a	c	Yes	Yes	Yes	Bhagabatipur	183
a				c	c	c	Yes	a	c	a	c	Yes	Yes	Yes	Gunua	184
Yes	b	b	Yes	b	b	b	Yes	Yes	b	a	b	Yes	Yes	Yes	Sonarkundu	185
Yes	b	b	b	b	b	c	Yes	b	c	b	b	b	Yes	Yes	Jhaupara	186
Yes				b	b	c	Yes	b	c	b	b	b	a	Yes	Dattakaya	187
Yes		Yes		a	a	c	Yes	a	c	a	a	Yes	Yes	Yes	Kanisail	188
Yes				a	a	c	Yes	a	c	a	a	Yes	Yes	Yes	Erangi	189
Yes	b	b	b	b	b	c	Yes	b	c	b	b	b	Yes	Yes	Shrirampur	190
Yes			Yes	b	b	c	Yes	Yes	c	b	b	b	Yes	Yes	Painta	191

Available within the village, the distance range code viz; a for < 5 Kms, b for 5-10 Kms and c for 10+ where facility is available is given).												Availability of electricity (Yes/No)			
Serial Number	Name of Village	ASHA (Accredited Social Health Activist)	Community centre with/without TV	Sports Field,	Sports Club / Recreation Centre	Cinema / Video Hall	Public Library	Public Reading Room	Newspaper Supply	Assembly Polling station	Birth & Death Registration Office	Power Supply for Domestic Use (ED)	Power Supply for Agricultural Use (EAG)	Power Supply for Commercial Use (EC)	Power Supply for All Uses (EA)
1	2	88	89	90	91	92	93	94	95	96	97	98	99	100	101

152	Sultanpur	Yes	Yes	b	b	b	b	Yes	Yes	Yes	Yes	Yes	No	No	No
153	Barsar	Yes	Yes	b	b	b	b	Yes	Yes	Yes	a	Yes	No	No	No
154	Sanketpur	Yes	Yes	b	b	b	b	Yes	Yes	Yes	a	Yes	No	No	No
155	Raghabbati														
156	Bankapara														
157	Chandipur	Yes	Yes	Yes	b	b	b	Yes	Yes	a	b	Yes	No	No	No
158	Pusur	Yes	Yes	Yes	b	b	b	Yes	Yes	Yes	b	Yes	No	No	No
159	Jot Gobindapur														
160	Gobindapur	Yes	Yes	b	b	b	b	Yes	b	Yes	a	Yes	No	No	No
161	Bhola	Yes	Yes	Yes	Yes	Yes	Yes	Yes	Yes	Yes	Yes	Yes	No	No	No
162	Madna	Yes	Yes	b	b	b	b	b	b	Yes	b	Yes	No	Yes	No
163	Bahadurpur	Yes	Yes	Yes	Yes	Yes	Yes	Yes	Yes	Yes	a	Yes	No	Yes	No
164	Banior	Yes	Yes	Yes	Yes	Yes	Yes	Yes	Yes	Yes	Yes	Yes	No	No	No
165	Madhupur	Yes	Yes	Yes	b	b	b	b	b	a	a	Yes	No	No	No
166	Alalpur	Yes	Yes	b	b	b	b	b	b	a	a	Yes	No	No	No
167	Khanpur	Yes	Yes	Yes	a	a	a	a	a	Yes	a	Yes	No	No	No
168	Rampur	Yes	Yes	a	a	a	a	a	a	a	a	Yes	No	No	No
169	Amalai Bahara	b	b	b	b	b	b	b	b	Yes	a	Yes	Yes	Yes	Yes
170	Haritoka	Yes	a	Yes	a	a	a	Yes	Yes	Yes	a	Yes	No	Yes	No
171	Kadashir	a	a	a	c	a	c	c	Yes	c	b	Yes	Yes	Yes	Yes
172	Bautia	Yes	Yes	Yes	b	Yes	a	b	Yes	Yes	Yes	Yes	Yes	Yes	Yes
173	Narayanbati	a	a	a	b	a	b	a	Yes	a	a	Yes	No	No	No
174	Desh Nabagram	a	a	a	b	a	b	a	Yes	a	a	Yes	No	No	No
175	Bhabanandapur	Yes	Yes	Yes	b	Yes	Yes	Yes	Yes	Yes	b	Yes	No	Yes	No
176	Shingdohari	Yes	c	b	b	Yes	c	c	Yes	Yes	c	Yes	No	No	No
177	Lakshminarayanpur	Yes	Yes	Yes	Yes	Yes	Yes	Yes	Yes	Yes	a	Yes	Yes	Yes	Yes
178	Madhabpur	b	a	a	c	a	a	a	a	Yes	b	Yes	No	No	No
179	Santoshpur	Yes	c	Yes	c	c	b	b	b	Yes	b	Yes	No	No	No
180	Kartikdanga	Yes	c	a	c	b	a	a	a	Yes	b	Yes	No	No	No
181	Haridaspur	Yes	Yes	Yes	Yes	Yes	Yes	Yes	Yes	Yes	Yes	Yes	Yes	Yes	Yes
182	Jungul	Yes	Yes	Yes	Yes	a	a	Yes	Yes	Yes	a	Yes	Yes	Yes	Yes
183	Bhagabatipur	Yes	Yes	Yes	Yes	a	a	Yes	Yes	Yes	a	Yes	Yes	Yes	Yes
184	Gunua	Yes	Yes	Yes	Yes	a	a	Yes	Yes	Yes	a	Yes	Yes	Yes	Yes
185	Sonarkundu	Yes	b	Yes	Yes	a	b	b	Yes	Yes	b	Yes	Yes	Yes	Yes
186	Jhaupara	a	b	a	b	a	a	b	Yes	b	Yes	Yes	Yes	Yes	Yes
187	Dattakaya	b	a	b	b	a	b	b	Yes	b	b	Yes	Yes	Yes	Yes
188	Kanisail	a	a	Yes	a	a	a	a	Yes	Yes	a	Yes	Yes	Yes	Yes
189	Erangi	a	a	Yes	a	a	a	a	Yes	Yes	Yes	Yes	Yes	Yes	Yes
190	Shrirampur	a	b	a	b	a	a	b	b	Yes	b	Yes	Yes	Yes	Yes
191	Painta	Yes	b	b	Yes	b	b	b	Yes	Yes	c	Yes	Yes	Yes	Yes

Land									
Nearest Town		Area under different types of land use (in hectare)							
Name	Distance range code i.e. a for < 5 Kms, b for 5-10 Kms and c for 10+ kms .	Forests	Area under Non-agricultural Uses	Barren and Un-cultivable land	Permanent Pastures and Other Grazing Lands	Land Under Miscellaneous Tree Crops etc.	Culturable Waste Land	Name of Village	Serial Number
102	103	104	105	106	107	108	109	2	1

NALHATI	b	0	2	0	0	0	0	Sultanpur	152
NALHATI	b	0	37.5	0	0	0	0	Barsar	153
NALHATI	b	0	21	0	0	0	50.1	Sanketpur	154
		0	128.1	0	0	0	0	Raghabbati	155
		0	25.3	0	0	0	0	Bankapara	156
NALHATI		0	4.5	0	0	0	0	Chandipur	157
NALHATI	b	0	59.6	0	0	0	0	Pusur	158
		0	44.6	0	0	0	0	Jot Gobindapur	159
NALHATI	b	0	61.8	0	0	0	0	Gobindapur	160
NALHATI	b	0	1	0	0	0	0	Bhola	161
NALHATI	b	0	55.4	0	0	0	0	Madna	162
NALHATI	b	0	24.6	0	0	0	0	Bahadurpur	163
NALHATI	b	0	126.8	0	0	0	9	Banior	164
NALHATI	b	0	7	0	0	0	7.6	Madhupur	165
NALHATI	b	0	29.2	0	0	0	3	Alalpur	166
NALHATI	b	0	63.8	0	0	0	95	Khanpur	167
NALHATI	b	0	4.7	0	0	0	0	Rampur	168
NALHATI	b	0	10.5	0	0	0	65.2	Amalai Bahara	169
NALHATI	b	0	45.3	0	0	0	202	Haritoka	170
NALHATI	b	0	12.7	0	0	0	4.9	Kadashir	171
NALHATI	b	0	59.3	0	0	0	31.1	Bautia	172
NALHATI	b	0	0	0	0	0	0	Narayanbati	173
NALHATI	b	0	1.1	0	0	0	3	Desh Nabagram	174
NALHATI	c	0	33.4	0	0	0	330.1	Bhabanandapur	175
NALHATI	b	0	0	0	0	0	17.8	Shingdohari	176
NALHATI	c	35	50	0	0	0	268	Lakshminarayanpur	177
RAMPURHAT	c	0	93.9	0	0	0	0	Madhabpur	178
RAMPURHAT	c	0	120.8	0	0	0	100	Santoshpur	179
RAMPURHAT	c	0	4.5	0	0	0	0	Karttikdanga	180
RAMPURHAT	c	0	0	0	0	0	190.7	Haridaspur	181
RAMPURHAT	b	0	0	0	0	0	1.4	Jungul	182
NALHATI	c	0	0	0	0	0	3	Bhagabatipur	183
NALHATI	c	0	0	0	0	0	21.5	Gunua	184
NALHATI	b	0	2.6	0	0	0	1.8	Sonarkundu	185
NALHATI	b	0	7	0	0	0	103	Jhaupara	186
NALHATI	b	0	10	0	0	0	23.2	Dattakaya	187
NALHATI	b	0	9.3	0	0	0	0	Kanisail	188
NALHATI	b	0	1.1	0	0	0	0	Erangi	189
NALHATI	b	0	0	0	0	0	5.4	Shrirampur	190
NALHATI	b	0	0.2	0	0	0	5.2	Painta	191

Use												
es rounded up to one decimal place)							Area irrigated by source (in hectare).					
Serial Number	Name of Village	Fallow lands other than current fallows	Current Fallows	Net Area Sown	Total Irrigated Land Area	Total Un-irrigated Land Area	Canals (C)	Wells/Tube-wells(W/TW)	Tanks/Lakes(T/L)	Water Falls(WF)	Others(O)	
1	2	110	111	112	113	114	115	116	117	118	119	
152	Sultanpur	0	0	424.9	0	424.9	0	0	0	0	0	
153	Barsar	0	0	222.3	21	201.3	0	0	21	0	0	
154	Sanketpur	0	0	75	0	75	0	0	0	0	0	
155	Raghabbati	0	0	0	0	0	0	0	0	0	0	
156	Bankapara	0	0	10	0	10	0	0	0	0	0	
157	Chandipur	0	0	33.2	0	33.2	0	0	0	0	0	
158	Pusur	0	0	310.3	0	310.3	0	0	0	0	0	
159	Jot Gobindapur	0	0	0	0	0	0	0	0	0	0	
160	Gobindapur	0	0	252.2	0	252.2	0	0	0	0	0	
161	Bhola	0	0	305.5	10	295.5	10	0	0	0	0	
162	Madna	0	0	301	0	301	0	0	0	0	0	
163	Bahadurpur	0	0	108.1	0	108.1	0	0	0	0	0	
164	Banior	0	0	498.1	0	498.1	0	0	0	0	0	
165	Madhupur	0	0	30	12	18	0	0	12	0	0	
166	Alalpur	0	0	53	10	43	0	0	10	0	0	
167	Khanpur	0	0	30	30	0	0	0	30	0	0	
168	Rampur	0	0	62	20	42	8	0	12	0	0	
169	Amalai Bahara	0	0	308.3	288.8	19.5	288.8	0	0	0	0	
170	Haritoka	0	0	142	42	100	42	0	0	0	0	
171	Kadashir	0	0	238.7	217.5	21.2	0	196.2	21.3	0	0	
172	Bautia	0	0	356.4	273.6	82.8	140	133.6	0	0	0	
173	Narayanbati	0	0	59.5	58.5	1	58.5	0	0	0	0	
174	Desh Nabagram	0	0	68.3	67.8	0.5	40	27.8	0	0	0	
175	Bhabanandapur	0	0	410.5	380	30.5	359.2	0	20.8	0	0	
176	Shingdohari	0	0	215.8	200	15.8	200	0	0	0	0	
177	Lakshminarayanpur	0	0	446	60.6	385.4	52.6	0	8	0	0	
178	Madhabpur	0	0	277.1	0	277.1	0	0	0	0	0	
179	Santoshpur	0	0	123.6	0	123.6	0	0	0	0	0	
180	Kartikdanga	0	0	116.5	86.5	30	0	0	86.5	0	0	
181	Haridaspur	0	0	270	155	115	130	10	15	0	0	
182	Jungul	0	0	215	138	77	120	10	8	0	0	
183	Bhagabatipur	0	0	362.7	188	174.7	151	10	27	0	0	
184	Gunua	0	0	40	0	40	0	0	0	0	0	
185	Sonarkundu	0	0	285.6	269	16.6	151	118	0	0	0	
186	Jhaupara	0	0	80.6	80.6	0	31.6	0	49	0	0	
187	Dattakaya	0	0	76.2	55.5	20.7	47.5	0	8	0	0	
188	Kanisail	0	0	168.5	168.5	0	150	12	6.5	0	0	
189	Erangi	0	0	96.4	96.4	0	96.4	0	0	0	0	
190	Shrirampur	0	0	31.9	31.9	0	0	31.9	0	0	0	
191	Painta	0	0	178.6	178.6	0	0	178.6	0	0	0	

Name of three most important commodities manufactured			Name of Village	Serial Number
First	Second	Third		
120	121	122	2	1

Stone Chips

Sultanpur	152
Barsar	153
Sanketpur	154
Raghabbati	155
Bankapara	156
Chandipur	157
Pusur	158
Jot Gobindapur	159
Gobindapur	160
Bhola	161
Madna	162
Bahadurpur	163
Banior	164
Madhupur	165
Alalpur	166
Khanpur	167
Rampur	168
Amalai Bahara	169
Haritoka	170
Kadashir	171
Bautia	172
Narayanbati	173
Desh Nabagram	174
Bhabanandapur	175
Shingdohari	176
Lakshminarayanpur	177
Madhabpur	178
Santoshpur	179
Karttikdanga	180
Haridaspur	181
Jungul	182
Bhagabatipur	183
Gunua	184
Sonarkundu	185
Jhaupara	186
Dattakaya	187
Kanisail	188
Erangi	189
Shrirampur	190
Painta	191

Census of India 2011
Amenities and Land use

Serial Number	Name of Village	Location code no.	Total area of the village (in hectares rounded up to one decimal place)	Total population (2011 census)	Number of households (2011 census)	Number of educational amenities available in village, the distance range code viz; a for 0-5 kms, b for 5-10 kms, c for 10+ kms of nearest place where facility is available							
						Pre-Primary school (PP)	Primary school (P)	Middle school (M)	Secondary School (S)	Senior Secondary school (SS)	Degree college of arts, science & commerce (ASC)	Engineering college(EC)	Medical college (MC)
1	2	3	4	5	6	7	8	9	10	11	12	13	14
192	Dhalasin	316190	76.6	390	88	1	1	a	b	b	b	c	c
193	Madhaipur	316191	192.6	471	98	1	1	a	b	b	b	c	c
194	Harisara	316192	174.7	2795	610	2	2	2	a	b	c	c	c
195	Tejhathi	316193	206.5	4002	907	2	2	1	1	1	a		
196	Mehagram	316194	906.6	5731	1358	3	3	1	1	a	b		
197	Saora	316195	95.3	747	181	1	1	a	a	a	b		
198	Kadya	316196	170.7	1243	296	a	a	a	a	a	b		
199	Haripur Podhra	316197	290.6	4175	1004	5	5	1	a	a	a		
200	Laskarpur	316198	67.8	175	51	1	1	b	b	b	a	a	c
201	Radha Gobindapur	316199	55.9	713	154	1	1	a	b	b	b	c	c
202	Kadirpur	316200	137.7	628	131	1	1		a	b	b	c	c
203	Paikpara	316201	1251.8	9993	2282	7	7	1	1	1	a	c	c
204	Diha	316202	118.7	1535	330	1	1	1	a	a	b	c	c
205	Basanta	316203	305.5	2004	428	1	1	1	a	a	b	c	c
206	Sariha	316204	283.4	2351	570	1	1	1	b	b	b	c	c
207	Bhatpara	316205	101.5	683	168	1	1	a	a	a	b	c	c
208	Kulgachhi	316206	65.1	847	200	1	1	a	a	a	b	c	c
209	Sujalpur	316207	210.4	1927	465	1	1	a	a	a	b	c	c
210	Kanior	316208	312	2308	576	2	2	b	b	b	b	c	c
211	Kukhura	316209	119	3297	752	2	2	b	b	b	b	c	c
212	Raninagar	316210	144.9	0	0								
213	Madhura	316211	402.8	5996	1552	2	2	1	1	a	b	c	c
214	Amaypur	316212	149.4	5376	1284	3	3	1	1	1	c	c	c
215	Kushipur	316213	128	1083	270	1	1		a	b	b	c	c
216	Shri Ballavpur	316214	134	2548	607	2	2		a	b	b	c	c
217	Bhabainipur	316215	125.3	469	102	1	1		a	b	b	c	c
218	Majhkalitha	316216	155.2	2414	577	1	1		a	b	b	c	c
219	Kalitha	316217	455	3711	892	2	2	2	1	1	a	c	c
220	Kanaipur	316218	126.5	587	146	2	2	a	a	b	b	c	c
221	Barla	316219	258.9	2043	514	4	4	a	a	b	b	c	c
222	Atgram	316220	339.6	3794	880	2	2	1	1	b	a	c	c
223	Raghunathpur	316221	275.6	1710	395	1	1	a	a	a	b		
224	Kurumgram	316222	404.3	3728	932	3	2	1	1	1	b	b	
225	Dharampur	316223	417.3	4652	1060	2	2	1	1	a	b		
226	Tailpara	316224	258.9	1876	462	2	1	1	a	b	b	c	c
227	Bujung	316225	773.9	7198	1734	6	6	1	1	1	c	c	c
228	Sarddha	316226	189.9	2627	617	1	1	a	a	a	c	c	
229	Khidirpur	316227	206.1	2451	571	1	1	a	a	a	c	c	c
230	Pakha	316228	66	1343	324	2	2	a	a	b	c	c	c
231	Gopagram	316229	355.5	1593	414	1	1	1	a	b	c	c	c
232	Kelai	316230	137.5	765	218	1	1	a	a	b	c	c	c
233	Kanupur	316231	75.8	740	235	2	2	1	a	a	c	c	c

- Village Directory

(As in 2009)

le. (If not available within the < 5 Kms, b for 5-10 Kms and c cility is available is given).															Number of Medical Amenities available. (If not available within the village , the distance range code viz; a for < 5 Kms, b for 5-10 Kms and c for 10+ kms of nearest place where facility is available is given).															Name of Village	Serial Number
Management institute (MI)	Polytechnic (Pt)	Vocational training school /ITI	Non-formal training centre (NFTC)	Special school for disabled (SSD)	Others (specify)	Community health centre (CHC)	Primary health centre (PHC)	Primary health sub centre (PHS)	Maternity and child welfare centre (MCW)	T.B. clinic (TBC)	Hospital-allopathic (HA)	Hospital-alternative medicine (HO)	Dispensary (D)	Veterinary hospital (VH)	Mobile health clinic (MHC)	Family welfare centre (FWC)															
15	16	17	18	19	20	21	22	23	24	25	26	27	28	29	30	31	2	1													
c	c		c	c		b	b	a		c			b	b			Dhalasin	192													
c	c	c	c	c		b	b	a		c			b	b			Madhaipur	193													
c	c	c	c	c		c	c	b		c			b	b			Harisara	194													
		a				b	b	l				b		b	b		Tejhati	195													
		l				c	a	l			c			b		c	Mehagram	196													
		a				c	a	a			c			a		c	Saora	197													
		a				c	a	a			c			a		c	Kadya	198													
		a				c	a	a			c			a		c	Haripur Podhra	199													
c	c	c		c		b	b	b	l	c	c		b	b		b	Laskarpur	200													
c	c	c		c		b	b	b			c		b	b		b	Radha Gobindapur	201													
c	c	c		c		b	b	a			c		b	b		b	Kadirpur	202													
c	c	c	c	c		c	b	l	c	c	b	b		b		b	Paikpara	203													
c	c	c	c	c		c	b	l	b	c	b	b	b	b		b	Diha	204													
c	c	c	c	c		c	b	a	b	c	b	b	b	b		b	Basanta	205													
c	c	c	c	c		c	b	l	b	c	c	c	b	b		b	Sariha	206													
c	c	c	c	c		c	c	l	c	c	c	c	a	c		c	Bhatpara	207													
c	c	c	c	c		c	c	l	c	c	c	c	l	c		c	Kulgachhi	208													
c	c	c	c	c		c	c	b	c	c	c	c	l	c		c	Sujalpur	209													
c	c	c	c	c		c	c	l	c	c	c	c	b	b		b	Kanior	210													
c	c	c	c	c		c	c	l	c	c	c	c	b	c		c	Kukhura	211													
																	Raninagar	212													
c	c	c		c		b	b	l			c		b	b		b	Madhura	213													
c	c	c		c		c	c	l			c		c	c		c	Amaypur	214													
c	c			c		b	b	b			c		b	b			Kushipur	215													
c	c	c		c		b	b	a			c		b	b			Shri Ballavpur	216													
c	c	c		c		a	a	a			c		a	a			Bhabainipur	217													
c	c	c		c		b	b	a			c		b	b			Majhkalitha	218													
	c			c		b	b	l	b		c		a	b		b	Kalitha	219													
	c			c		b	b	a	b	c	c		b	b		b	Kanaipur	220													
c	c	c		c		b	b	a		b	c		l	b		b	Barla	221													
	c			c		b	b	l	b	c	c		a	b		b	Atgram	222													
		b				c	a	l				c		a		c	Raghunathpur	223													
		a				c	l	l				c		b		c	Kurumgram	224													
		b				c	a	l				c		a		c	Dharampur	225													
c	c	c		c		b	a		b	b			l	a			Tailpara	226													
c	c	c						l									Bujunga	227													
		b				c	a	a	a			c		a		c	Sarddha	228													
c	c	c				c	c	a	c	c	c		c	b			Khidirpur	229													
c	c	c															Pakha	230													
c	c	c						l									Gopagram	231													
c	c	c				c	c	a	c	c	c		c	a			Kelai	232													
c	c	c				c	c	b	c	c	c		c	b			Kanupur	233													

Serial Number	Name of Village	Number of Non-Government Medical Amenities available.							Availability of drinking water - Yes / No							
		Charitable non Govt. hospital/Nursing home.	Medical practitioner with MBBS Degree	Medical practitioner with other degree	Medical practitioner with no degree	Traditional practitioner and faith healer .	Medicine Shop	Others	Tap water (Treated/Untreated)	Well water (Covered / Uncovered well)	Hand Pump	Tube wells / Bore well	Spring	River / Canal	Tank / Pond / Lake	Others
1	2	32	33	34	35	36	37	38	39	40	41	42	43	44	45	46
192	Dhalasin	0	0	0	0	0	0	0	No	No	No	Yes	No	No	Yes	No
193	Madhaipur	0	0	0	0	0	0	0	No	No	No	Yes	No	No	Yes	No
194	Harisara	0	0	0	0	0	0	0	No	No	No	Yes	No	No	Yes	No
195	Tejhati	0	0	2	0	2	2	0	Yes	No	Yes	Yes	No	No	Yes	No
196	Mehagram	0	0	1	0	0	0	0	No	No	Yes	Yes	No	No	Yes	No
197	Saora	0	0	0	0	0	0	0	No	No	Yes	Yes	No	No	Yes	No
198	Kadya	0	0	1	1	0	0	0	No	No	Yes	Yes	No	No	Yes	No
199	Haripur Podhra	0	0	4	0	0	2	0	No	No	Yes	Yes	No	Yes	Yes	No
200	Laskarpur	0	0	0	0	0	0	0	No	No	Yes	No	No	Yes	Yes	No
201	Radha Gobindapur	0	0	0	0	0	0	0	No	No	Yes	No	No	Yes	Yes	No
202	Kadirpur	0	0	0	0	0	0	0	No	No	Yes	No	No	Yes	Yes	No
203	Paikpara	0	0	3	4	2	2	0	No	No	Yes	Yes	No	Yes	Yes	No
204	Diha	0	0	3	0	0	0	0	No	No	Yes	Yes	No	No	Yes	No
205	Basanta	0	0	4	0	0	0	0	No	No	Yes	No	No	No	Yes	No
206	Sariha	0	0	0	2	0	0	0	No	No	Yes	Yes	No	No	Yes	No
207	Bhatpara	0	0	0	0	0	0	0	No	No	Yes	Yes	No	No	Yes	No
208	Kulgachhi	0	0	0	1	1	0	0	No	No	Yes	Yes	No	No	Yes	No
209	Sujalpur	0	0	2	0	0	1	0	No	No	Yes	Yes	No	No	Yes	No
210	Kanior	0	0	0	2	0	0	0	No	No	Yes	Yes	No	Yes	Yes	No
211	Kukhura	0	0	0	2	0	0	0	No	No	Yes	Yes	No	Yes	Yes	No
212	Raninagar															
213	Madhura	0	0	1	1	0	0	0	No	No	Yes	No	No	Yes	Yes	No
214	Amaypur	0	0	0	1	0	0	0	No	No	Yes	No	No	Yes	Yes	No
215	Kushipur	0	0	0	0	0	0	0	No	No	Yes	No	No	Yes	Yes	No
216	Shri Ballavpur	0	0	0	0	0	0	0	No	No	Yes	No	No	Yes	Yes	No
217	Bhabainipur	0	0	0	0	0	0	0	No	No	Yes	No	No	Yes	Yes	No
218	Majhkalitha	0	0	0	0	0	0	0	No	No	Yes	No	No	No	Yes	No
219	Kalitha	0	0	0	0	0	0	0	No	No	Yes	No	No	Yes	Yes	No
220	Kanaipur	0	0	0	0	0	0	0	No	No	Yes	No	No	Yes	Yes	No
221	Barla	0	0	1	1	0	0	0	No	No	Yes	Yes	No	Yes	Yes	No
222	Atgram	0	0	0	0	0	0	0	No	No	Yes	No	No	Yes	No	No
223	Raghunathpur	0	2	1	1	4	0	0	No	No	Yes	Yes	No	No	Yes	No
224	Kurumgram	0	2	0	2	0	5	0	No	No	Yes	Yes	No	Yes	Yes	No
225	Dharampur	0	1	3	1	0	0	0	No	No	Yes	Yes	No	No	Yes	No
226	Tailpara	0	0	1	1	0	0	0	No	No	Yes	Yes	No	Yes	Yes	No
227	Bujung	0	0	5	4	6	0	0	Yes	No	Yes	No	No	Yes	Yes	No
228	Sarddha	0	0	2	1	0	2	0	Yes	No	Yes	Yes	No	No	Yes	No
229	Khidirpur	0	0	0	10	4	1	0	No	No	Yes	No	No	No	Yes	No
230	Pakha	0	0	0	2	3	0	0	No	No	Yes	No	No	Yes	Yes	No
231	Gopagram	0	0	0	2	1	0	0	No	No	Yes	No	No	Yes	Yes	No
232	Kelai	0	0	0	0	0	0	0	No	No	Yes	No	No	Yes	Yes	No
233	Kanupur	0	0	0	1	0	0	0	No	No	Yes	No	No	Yes	Yes	No

Availability of toilet & others Yes / No				Communication and transport facilities (If amenities available code -Yes is given except for 5-10 Kms and c for 10+ kms of								
Community toilet including bath.	Community toilet excluding bath.	Rural sanitary mart or sanitary hardware outlet available near the village.	Community bio- gas or recycle of waste for productive use.	Post office(PO)	Sub post office (SPO)	Post & Telegraph office (P&TO)	Village Pin Code	Telephones (Land lines)	Public call office (PCO)	Mobile phone coverage	Name of Village	Serial Number
47	48	49	50	51	52	53	54	55	56	57	2	1
No	No	No	No	b	b	b	731243	a	b	Yes	Dhalasin	192
No	No	No	No	b	b	b	731243	a	b	Yes	Madhaipur	193
No	No	No	No	c	a	c	731220	Yes	c	Yes	Harisara	194
No	No	Yes	No	b	Yes	b	731220	Yes	Yes	Yes	Tejhathi	195
No	No	Yes	No	b	a	b	731242	Yes	Yes	Yes	Mehagram	196
No	No	Yes	No	b	a	b	731242	Yes	b	Yes	Saora	197
No	No	Yes	No	b	a	b	731220	Yes	b	Yes	Kadya	198
No	No	No	No	c	a	a	731303	Yes	Yes	Yes	Haripur Podhra	199
No	No	No	No	b	b	b	731220	b	b	Yes	Laskarpur	200
No	No	No	No	b	b	b	731214	b	b	Yes	Radha Gobindapur	201
No	Yes	No	No	b	Yes	b	731132	b	b	Yes	Kadirpur	202
No	No	No	No	Yes	a	a	731220	Yes	Yes	Yes	Paikpara	203
No	No	No	No	Yes	b	b	731220	a	Yes	Yes	Diha	204
No	No	No	No	a	b	b	731243	b	Yes	Yes	Basanta	205
No	No	No	No	a	a	a	731238	Yes	Yes	Yes	Sariha	206
No	No	No	No	a	a	a	731129	a	a	Yes	Bhatpara	207
No	No	No	No	a	a	a	731238	a	a	Yes	Kulgachhi	208
No	No	No	No	a	a	a	731125	Yes	Yes	Yes	Sujalpur	209
No	No	No	No	a	b	b	731220	a	Yes	Yes	Kanior	210
No	No	No	No	a	b	b	731220	b	Yes	Yes	Kukhura	211
											Raninagar	212
No	Yes	No	No	b	Yes	b	731220	Yes	Yes	Yes	Madhura	213
No	Yes	No	No	c	a	c	731220	Yes	Yes	Yes	Amaypur	214
No	No	No	No	a	b	b	731220	a	a	Yes	Kushipur	215
No	No	No	No	a	b	b	731234	b	b	Yes	Shri Ballavpur	216
No	No	No	No	a	a	a	731220	a	a	Yes	Bhabainipur	217
No	No	No	No	Yes	b	b	731220	a	a	Yes	Majhkalitha	218
No	Yes	No	No	b	Yes	b	731220	a	b	Yes	Kalitha	219
No	No	No	No	b	a	b	731220	b	a	Yes	Kanaipur	220
No	Yes	Yes	No	Yes	a	b	731220	Yes	b	Yes	Barla	221
No	Yes	No	No	b	b	b	731220	b	a	Yes	Atgram	222
No	No	No	No		a	b	731220	Yes	b	Yes	Raghunathpur	223
No	No	No	No	b	Yes	b	731242	Yes	Yes	Yes	Kurumgram	224
No	No	No	No			c	731220	Yes	Yes	Yes	Dharampur	225
No	No	Yes	No	a	b	b	731220	a	b	Yes	Tailpara	226
No	No	Yes	No	Yes		c	731242	Yes	Yes	Yes	Bujunga	227
No	No	Yes	No	c	Yes	c	731242	Yes	Yes	Yes	Sarddha	228
No	No	Yes	No	a	a	c	731242	Yes	Yes	Yes	Khidirpur	229
No	No	No	No	c	b	c	731220	Yes	Yes	Yes	Pakha	230
No	No	Yes	No	Yes	b	c	731242	Yes	Yes	Yes	Gopagram	231
No	No	No	No	a	b	c	731242	b	a	Yes	Kelai	232
No	No	No	No	a	c	c	731242	a	a	Yes	Kanupur	233

for Village Pin Code .If not available within the village , the distance range code viz; a for < 5 Kms, b nearest place where facility is available is given).

Village connected to highway (If amenities available code village , the distance range c and c for 10+ kms of nearest

Serial Number	Name of Village	Internet cafes/ Common service centre (CSC)	Private courier facility	Bus service (Public & Private)	Railway stations	Auto/Modified Autos	Taxis and Vans	Tractors	Cycle-pulled rickshaws(Manual & Machine driven)	Carts driven by animals	Sea /River ferry service	Connected to national highway(NH)	Connected to state highway(SH)	Connected to major district road (MDR)	Connected to others district road	Pucca roads
1	2	58	59	60	61	62	63	64	65	66	67	68	69	70	71	72
192	Dhalasin	b	b	b	b	b	b	Yes	Yes	Yes	c	b	b	b	Yes	b
193	Madhaipur	b	b	b	b	b	b	Yes	Yes	Yes	c	b	b	b	Yes	b
194	Harisara	c	c	c	a	c	c	Yes	Yes	Yes	c	a	a	a	Yes	a
195	Tejhati	b	Yes	Yes	b	a	Yes	b	Yes	Yes	c		Yes	Yes	Yes	Yes
196	Mehagram	b	a	Yes	b	b	Yes	a	Yes	Yes	c	a	a	Yes	a	Yes
197	Saora	b	b	b	b	b	b	b	Yes	Yes	c	a	a	a	a	a
198	Kadya	b	b	b	b	b	b	a	Yes	Yes	c	a	a	a	a	b
199	Haripur Podhra	a	Yes	Yes	a	a	Yes	b	Yes	Yes	c		Yes	Yes	Yes	Yes
200	Laskarpur	b	b	a	b	b	Yes	b	Yes	b	c	a	b			a
201	Radha Gobindapur	b	b	Yes	b	b	Yes	a	Yes	Yes	c	a	a			Yes
202	Kadirpur	c	b	b	b	b	Yes	a	Yes	b	c	a	b			a
203	Paikpara	a	a	Yes	a	a	Yes	Yes	Yes	Yes	c	c	Yes	Yes	Yes	a
204	Diha	Yes	b	a	b	b	Yes	Yes	Yes	Yes	c	c	Yes	Yes	Yes	Yes
205	Basanta	b	b	a	a	a	Yes	Yes	Yes	Yes	c	c	b	a	a	a
206	Sariha	a	a	a	a	a	Yes	a	Yes	Yes	c	c	a	Yes	Yes	a
207	Bhatpara	b	b	a	a	b	Yes	a	Yes	Yes	c	c	b	a	Yes	a
208	Kulgachhi	b	b	a	a	c	Yes	Yes	Yes	Yes	c	c	b	a	Yes	a
209	Sujalpur	b	b	a	a	b	Yes	Yes	Yes	Yes	c	c	b	Yes	Yes	a
210	Kanior	b	b	a	a	b	Yes	Yes	Yes	Yes	c	c	Yes	a	Yes	a
211	Kukhura	b	b	a	b	b	Yes	Yes	Yes	Yes	c	c	b	Yes	Yes	a
212	Raninagar															
213	Madhura	b	b	Yes	b	b	Yes	b	Yes	Yes	c		b			Yes
214	Amaypur	c	c	a	c	c	Yes	b	Yes	Yes	c	b	b	b	b	a
215	Kushipur	b	b	a	a	b	b	b	Yes	Yes	c	b	a			a
216	Shri Ballavpur	b	b	a	a	b	Yes	a	Yes	Yes	c	a	a			a
217	Bhabainipur	a	a	a	a	a	Yes	a	Yes	Yes	c	a				a
218	Majhkalitha	b	b	a	b	b	b	b	Yes	Yes	c	a				a
219	Kalitha	b	b	Yes	a	b	Yes	Yes	Yes	Yes	c		Yes			Yes
220	Kanaipur	c	c	b	b	b	Yes	Yes	Yes	Yes	c	a	b			a
221	Barla	b	b	a	b	b	a	Yes	Yes	Yes	c	b	a	a	Yes	a
222	Atgram	b	b	b	b	a	Yes	Yes	Yes	Yes	c	a	b			a
223	Raghunathpur	b	b	a	b	b	c	a	Yes	Yes	c	b	b	b	b	a
224	Kurumgram	b	b	Yes	b	b	Yes	b	Yes	Yes	c	b	b	Yes	b	Yes
225	Dharampur	b	b	b	b	b	Yes	b	Yes	Yes	c	b				Yes
226	Tailpara	b	b	b	b	b	c	Yes	Yes	Yes	c	b	b	b		a
227	Bujunga	b	b	Yes	b	b	c	a	Yes	Yes	c			Yes	Yes	Yes
228	Sarddha	c	b	Yes	c	c	Yes	b	Yes	Yes	c	b	b	Yes	b	Yes
229	Khidirpur	Yes	c	Yes	c	c	c	a	Yes	Yes	c	b	b	Yes	Yes	a
230	Pakha	a	c	b	c	c	c	b	Yes	Yes	c			Yes	Yes	a
231	Gopagram	b	b	b	c	a	b	b	Yes	Yes	c			Yes		Yes
232	Kelai	b	c	a	c	c	c	b	a	a	c				Yes	a
233	Kanupur	b	c	a	c	c	c	a	Yes	c	Yes	c	b	b	Yes	b

ys,village roads, banks & credit societies
 :-Yes is given, If not available within the
 code viz; a for <5 Kms, b for 5-10 Kms
 place where facility is available is given).

Availability of miscellaneous facilities (If amenities available code -Yes is given, If not av
 kms of nearest place w

73	74	75	76	77	78	79	80	81	82	83	84	85	86	87	Name of Village	Serial Number
Yes				b	b	c	Yes	b	b	b	b	Yes	Yes	Yes	Dhalasin	192
Yes						c	Yes	b	b	b	b	Yes	a	Yes	Madhaipur	193
Yes		Yes				c	Yes	Yes	c	a	c	c	Yes	Yes	Harisara	194
Yes		Yes	b	b	c	Yes	Yes	Yes	Yes	c	Yes	Yes	Yes	Yes	Tejhati	195
Yes		Yes	b	b	c	Yes	Yes	Yes	a	b	Yes	Yes	Yes	Yes	Mehagram	196
Yes		b			c	Yes	Yes	c	Yes	Yes	Yes	Yes	Yes	Yes	Saora	197
Yes		Yes	b	b	c	Yes	Yes	c	a	b	Yes	Yes	Yes	Yes	Kadya	198
Yes		Yes	a	a	c	Yes	Yes	Yes	Yes	a	Yes	Yes	Yes	Yes	Haripur Podhra	199
Yes		b	b	c	Yes	a	c	b	c	Yes	Yes	Yes	Yes	Yes	Laskarpur	200
Yes	a	b	b	c	Yes	a	c	a	c	Yes	Yes	Yes	Yes	Yes	Radha Gobindapur	201
Yes		b	b	c	Yes	a	c	b	c	Yes	Yes	Yes	Yes	Yes	Kadirpur	202
Yes	a	Yes	a	a	Yes	Yes	Yes	b	Yes	Yes	a	Yes	Yes	Yes	Paikpara	203
Yes		Yes	b	b	c	Yes	a	c	a	b	b	Yes	Yes	Yes	Diha	204
Yes	a	Yes	a	a	c	Yes	Yes	c	b	a	a	Yes	Yes	Yes	Basanta	205
Yes		Yes	b	b	b	Yes	a	c	b	b	b	Yes	Yes	Yes	Sariha	206
Yes	a	Yes	b	b	c	Yes	a	b	b	b	b	Yes	b	Yes	Bhatpara	207
Yes	a	Yes	b	b	c	Yes	Yes	c	a	b	b	Yes	Yes	Yes	Kulgachhi	208
Yes	a	Yes	b	b	Yes	Yes	a	b	a	b	b	Yes	Yes	Yes	Sujalpur	209
Yes	a	Yes	b	b	b	Yes	Yes	c	a	b	b	Yes	Yes	Yes	Kanior	210
Yes		Yes	b	b	b	Yes	Yes	c	b	b	Yes	Yes	Yes	Yes	Kukhura	211
															Raninagar	212
Yes		Yes	b	b	Yes	Yes	Yes	c	b	c	Yes	Yes	Yes	Yes	Madhura	213
Yes		Yes	c	c	c	Yes	Yes	c	b	c	Yes	Yes	Yes	Yes	Amaypur	214
a		Yes	b	b	Yes	Yes	a	b	b	b	Yes	Yes	Yes	Yes	Kushipur	215
a		Yes	b	b	c	Yes	Yes	c	b	b	Yes	Yes	Yes	Yes	Shri Ballavpur	216
a		a	a	c	Yes	a	c	a	c	Yes	Yes	Yes	Yes	Yes	Bhabainipur	217
a		Yes	b	b	Yes	Yes	a	c	b	b	Yes	Yes	Yes	Yes	Majhkalitha	218
Yes		Yes	b	b	Yes	Yes	Yes	c	Yes	c	Yes	Yes	Yes	Yes	Kalitha	219
Yes		b	b	c	Yes	Yes	c	Yes	Yes	Yes	Yes	Yes	Yes	Yes	Kanaipur	220
Yes		Yes	b	b	Yes	Yes	b	b	b	b	Yes	Yes	Yes	Yes	Barla	221
Yes		Yes	a	a	c	Yes	Yes	c	Yes	Yes	Yes	Yes	Yes	Yes	Atgram	222
Yes		Yes	a	b	b	Yes	Yes	c	a	b	Yes	Yes	Yes	Yes	Raghunathpur	223
Yes		Yes	Yes	b	b	Yes	Yes	Yes	Yes	b	Yes	Yes	Yes	Yes	Kurumgram	224
Yes		Yes	Yes		b	Yes	Yes	Yes	Yes	Yes	Yes	Yes	Yes	Yes	Dharampur	225
Yes	Yes	Yes			c	Yes	a	b	b	a	Yes	Yes	Yes	Yes	Tailpara	226
Yes		Yes			Yes	Yes	Yes	Yes	Yes	Yes	Yes	Yes	Yes	Yes	Bujunga	227
Yes		Yes	a	c	c	Yes	Yes	Yes	Yes	c	Yes	Yes	Yes	Yes	Sarddha	228
Yes		Yes	c	c	Yes	Yes	Yes	b	Yes	Yes	Yes	Yes	Yes	Yes	Khidirpur	229
Yes		Yes			b	Yes	Yes	c	Yes	Yes	Yes	Yes	Yes	Yes	Pakha	230
Yes		Yes	c	c	Yes	Yes	Yes	c	Yes	Yes	Yes	Yes	Yes	Yes	Gopagram	231
Yes			c	c	c	Yes	Yes	c	Yes	Yes	Yes	Yes	Yes	Yes	Kelai	232
Yes	Yes		c	c	c	Yes	a	c	a	Yes	Yes	Yes	Yes	Yes	Kanupur	233

Available within the village , the distance range code viz; a for < 5 Kms, b for 5-10 Kms and c for 10+ where facility is available is given).												Availability of electricity (Yes/No)			
Serial Number	Name of Village	ASHA (Accredited Social Health Activist)	Community centre with/without TV	Sports Field,	Sports Club / Recreation Centre	Cinema / Video Hall	Public Library	Public Reading Room	Newspaper Supply	Assembly Polling station	Birth & Death Registration Office	Power Supply for Domestic Use (ED)	Power Supply for Agricultural Use (EAG)	Power Supply for Commercial Use (EC)	Power Supply for All Uses (EA)
1	2	88	89	90	91	92	93	94	95	96	97	98	99	100	101
192	Dhalasin	b	b	b	b	b	b	b	b	Yes	c	Yes	Yes	Yes	Yes
193	Madhaipur	b	b	b	b	b	b	b	b	Yes	c	Yes	Yes	Yes	Yes
194	Harisara	Yes	c	a	c	b	c	c	Yes	Yes	Yes	Yes	Yes	Yes	Yes
195	Tejhati	Yes	b	a	Yes	Yes	b	b	Yes	Yes	Yes	Yes	Yes	Yes	Yes
196	Mehagram	Yes	b	Yes	a	b	a	Yes	Yes	Yes	a	Yes	Yes	Yes	Yes
197	Saora	Yes	Yes	Yes	Yes	Yes	Yes	Yes	Yes	Yes	b	Yes	Yes	Yes	Yes
198	Kadya	Yes	a	Yes	a	b	a	a	Yes	a	b	Yes	Yes	Yes	Yes
199	Haripur Podhra	Yes	a	a	a	a	a	a	Yes	Yes	a	Yes	Yes	Yes	Yes
200	Laskarpur	Yes	b	b	Yes	b	b	b	b	a	b	Yes	No	No	No
201	Radha Gobindapur	Yes	c	b	b	b	b	b	b	a	a	Yes	Yes	No	No
202	Kadirpur	a	b	b	b	b	b	b	b	a	a	Yes	Yes	No	No
203	Paikpara	Yes	Yes	Yes	Yes	Yes	Yes	Yes	Yes	Yes	b	Yes	Yes	Yes	Yes
204	Diha	Yes	b	b	b	b	b	b	Yes	Yes	Yes	Yes	Yes	Yes	Yes
205	Basanta	Yes	a	Yes	Yes	a	a	a	Yes	Yes	Yes	Yes	Yes	Yes	Yes
206	Sariha	Yes	b	Yes	b	Yes	b	b	Yes	Yes	Yes	Yes	Yes	Yes	Yes
207	Bhatpara	Yes	a	a	a	Yes	c	c	Yes	Yes	b	Yes	Yes	Yes	Yes
208	Kulgachhi	Yes	b	a	a	Yes	b	b	Yes	Yes	b	Yes	Yes	Yes	Yes
209	Sujalpur	Yes	b	a	a	Yes	c	c	Yes	Yes	b	Yes	Yes	Yes	Yes
210	Kanior	Yes	Yes	Yes	Yes	Yes	b	b	Yes	Yes	a	Yes	Yes	Yes	Yes
211	Kukhura	Yes	Yes	Yes	Yes	Yes	Yes	Yes	Yes	Yes	a	Yes	Yes	Yes	Yes
212	Raninagar														
213	Madhura	Yes	Yes	a	b	b	b	b	b	Yes	b	Yes	Yes	Yes	Yes
214	Amaypur	Yes	c	Yes	c	c	c	c	Yes	Yes	Yes	Yes	Yes	Yes	Yes
215	Kushipur	Yes	Yes	Yes	Yes	b	b	b	b	Yes	b	Yes	Yes	No	No
216	Shri Ballavpur	Yes	Yes	b	b	b	b	b	b	Yes	a	Yes	Yes	No	No
217	Bhabainipur	a	a	a	a	a	a	a	a	Yes	a	Yes	Yes	No	No
218	Majhkalitha	Yes	Yes	Yes	Yes	b	b	b	b	Yes	a	Yes	Yes	No	No
219	Kalitha	Yes	b	Yes	b	a	a	b	Yes	Yes	Yes	Yes	Yes	Yes	Yes
220	Kanaipur	Yes	Yes	Yes	Yes	b	b	b	b	Yes	a	Yes	Yes	Yes	Yes
221	Barla	b	b	Yes	b	b	b	b	Yes	Yes	b	Yes	Yes	Yes	Yes
222	Atgram	Yes	Yes	Yes	b	b	b	b	b	Yes	a	Yes	Yes	Yes	Yes
223	Raghunathpur	Yes	b	a	a	b	a	a	Yes	Yes	b	Yes	Yes	Yes	Yes
224	Kurumgram	Yes	b	Yes	Yes	b	Yes	Yes	Yes	Yes	b	Yes	Yes	Yes	Yes
225	Dharampur	Yes	b	Yes	Yes	Yes	b	b	Yes	Yes	c	Yes	Yes	Yes	Yes
226	Tailpara	a	Yes	Yes	Yes	b	b	Yes	Yes	Yes	a	Yes	Yes	No	No
227	Bujung	Yes	a	Yes	Yes	Yes	b	Yes	a	Yes	Yes	Yes	Yes	Yes	Yes
228	Sarddha	Yes	c	Yes	a	a	a	a	Yes	Yes	b	Yes	Yes	Yes	Yes
229	Khidirpur	Yes	Yes	Yes	Yes	Yes	Yes	Yes	Yes	Yes	a	Yes	Yes	Yes	Yes
230	Pakha	Yes	Yes	Yes	Yes	Yes	Yes	Yes	Yes	Yes	a	Yes	Yes	Yes	Yes
231	Gopagram	Yes	Yes	Yes	Yes	Yes	Yes	Yes	Yes	Yes	Yes	Yes	Yes	No	No
232	Kelai	Yes	Yes	Yes	Yes	Yes	Yes	Yes	Yes	Yes	b	Yes	No	No	No
233	Kanupur	Yes	Yes	Yes	Yes	Yes	Yes	Yes	Yes	Yes	b	Yes	No	No	No

Land									
Nearest Town		Area under different types of land use (in hectare)							
Name	Distance range code i.e. a for < 5 Kms, b for 5-10 Kms and c for 10+ kms .	Forests	Area under Non-agricultural Uses	Barren and Un-cultivable land	Permanent Pastures and Other Grazing Lands	Land Under Miscellaneous Tree Crops etc.	Culturable Waste Land	Name of Village	Serial Number
102	103	104	105	106	107	108	109	2	1
NALHATI	b	0	5.7	0	0	0	0	Dhalasin	192
NALHATI	b	0	34.5	0	0	0	1	Madhaipur	193
NALHATI	b	0	2	0	0	0	0	Harisara	194
NALHATI	b	0	10	0	0	0	2.5	Tejhati	195
NALHATI	b	0	461	0	0	0	445.6	Mehagram	196
NALHATI	b	0	21.8	0	0	0	3	Saora	197
NALHATI	b	0	15.7	0	0	0	3	Kadya	198
NALHATI	b	0	41.3	0	0	0	1	Haripur Podhra	199
NALHATI	a	0	7.8	0	0	0	20	Laskarpur	200
NALHATI	a	0	12.4	0	0	0	2.8	Radha Gobindapur	201
NALHATI	b	0	7.4	0	0	0	0	Kadirpur	202
NALHATI	b	0	210	0	0	0	375.9	Paikpara	203
nalhati	b	0	34	0	0	0	84.7	Diha	204
NALHATI	b	0	44.2	0	0	0	9.9	Basanta	205
NALHATI	b	0	31.8	0	0	0	2.8	Sariha	206
NALHATI	b	0	10.1	0	0	0	3.3	Bhatpara	207
NALHATI	c	0	4.1	0	0	0	0	Kulgachhi	208
NALHATI	b	0	30.5	0	0	0	9.9	Sujalpur	209
NALHATI	b	0	45.7	0	0	0	11.2	Kanior	210
NALHATI	c	0	26.4	0	0	0	5	Kukhura	211
		0	10	0	0	0	1.4	Raninagar	212
NALHATI	b	0	11	0	0	0	3.5	Madhura	213
NALHATI	b	0	0	0	0	0	0	Amaypur	214
NALHATI	c	0	13.9	0	0	0	2.5	Kushipur	215
NALHATI	b	0	13	0	0	0	1	Shri Ballavpur	216
NALHATI	b	0	91	0	0	0	0.8	Bhabainipur	217
NALHATI	b	0	16.8	0	0	0	21.6	Majhkalitha	218
NALHATI	b	0	30	0	0	0	0	Kalitha	219
NALHATI	b	0	5	0	0	0	1.5	Kanaipur	220
NALHATI	b	0	0	0	0	0	0	Barla	221
NALHATI	b	0	20.6	0	0	0	3	Atgram	222
NALHATI	b	0	78.4	0	0	0	2.4	Raghunathpur	223
NALHATI	c	0	100	0	0	0	300.3	Kurumgram	224
NALHATI	b	0	33	0	0	0	2	Dharampur	225
NALHATI	c	0	93.8	0	0	0	41.8	Tailpara	226
NALHATI	b	0	193.7	0	0	0	0	Bujunga	227
NALHATI	c	0	7.8	0	0	0	1.1	Sarddha	228
NALHATI	b	0	106.6	0	0	0	12	Khidirpur	229
NALHATI	b	0	30.4	0	0	0	2	Pakha	230
NALHATI	b	0	0	0	0	0	9.3	Gopagram	231
NALHATI	b	0	45.8	0	0	0	5.3	Kelai	232
NALHATI	c	0	0	0	0	0	0	Kanupur	233

Use												
es rounded up to one decimal place)								Area irrigated by source (in hectare).				
Serial Number	Name of Village	Fallow lands other than current fallows	Current Fallows	Net Area Sown	Total Irrigated Land Area	Total Un-irrigated Land Area	Canals (C)	Wells/Tube-wells(W/TW)	Tanks/Lakes(T/L)	Water Falls(WF)	Others(O)	
1	2	110	111	112	113	114	115	116	117	118	119	
192	Dhalasin	0	0	70.9	70.9	0	3.8	0	12	0	55.2	
193	Madhaipur	0	0	157.1	150	7.1	117	20	13	0	0	
194	Harisara	0	0	172.7	125.3	47.4	83.3	42	0	0	0	
195	Tejhati	0	0	194	142	52	142	0	0	0	0	
196	Mehagram	0	0	0	0	0	0	0	0	0	0	
197	Saora	0	0	70.5	0	70.5	0	0	0	0	0	
198	Kadya	0	0	152	152	0	152	0	0	0	0	
199	Haripur Podhra	0	0	248.3	39.3	209	39.3	0	0	0	0	
200	Laskarpur	0	0	40	5	35	0	0	1	0	4	
201	Radha Gobindapur	0	0	40.6	40.6	0	8	15.6	17	0	0	
202	Kadirpur	0	0	130.4	130.4	0	116.3	14	0	0	0	
203	Paikpara	0	0	666	443	223	329.7	37	76.3	0	0	
204	Diha	0	0	0	0	0	0	0	0	0	0	
205	Basanta	0	0	251.4	216.5	34.9	0	0	160	0	56.5	
206	Sariha	0	0	248.8	138.8	110	0	0	138.8	0	0	
207	Bhatpara	0	0	88.2	35.2	53	0	15.2	20	0	0	
208	Kulgachhi	0	0	61	14	47	0	14	0	0	0	
209	Sujalpur	0	0	170	92	78	25.3	50	16.7	0	0	
210	Kanior	0	0	255.2	140.2	115	71.3	30	38.9	0	0	
211	Kukhura	0	0	87.6	30.7	56.8	8.7	10	12	0	0	
212	Raninagar	0	0	133.5	133.5	0	133.5	0	0	0	0	
213	Madhura	0	0	388.3	388.3	0	0	258.8	129.4	0	0	
214	Amaypur	0	0	149.4	149.4	0	0	84.4	65	0	0	
215	Kushipur	0	0	111.6	111.6	0	0	61.4	50.2	0	0	
216	Shri Ballavpur	0	0	120	120	0	0	0	120	0	0	
217	Bhabainipur	0	0	33.4	2.4	31	0	0	2.4	0	0	
218	Majhkalitha	0	0	116.8	115.2	1.6	83.2	24	8	0	0	
219	Kalitha	0	0	425	425	0	65.2	197.9	161.9	0	0	
220	Kanaipur	0	0	120	118.2	1.8	118.2	0	0	0	0	
221	Barla	0	0	258.9	198.2	60.7	0	24.3	30.6	0	143.3	
222	Atgram	0	0	316	316	0	316	0	0	0	0	
223	Raghunathpur	0	0	194.8	104.8	90	0	102.7	2.1	0	0	
224	Kurumgram	0	0	4	4	0	0	0	4	0	0	
225	Dharampur	0	0	382.3	32	350.3	0	28	4	0	0	
226	Tailpara	0	0	123.3	0	123.3	0	0	0	0	0	
227	Bujungna	0	0	580.1	580.1	0	0	0	0	0	580.1	
228	Sarddha	0	0	181	181	0	181	0	0	0	0	
229	Khidirpur	0	0	87.4	0	87.4	0	0	0	0	0	
230	Pakha	0	0	33.6	7	26.6	0	0	0	0	7	
231	Gopagram	0	0	346.2	258.4	87.8	0	40.5	2	0	215.9	
232	Kelai	0	0	86.4	86.4	0	3.1	0	24.2	0	59.1	
233	Kanupur	0	0	75.8	75.8	0	2.1	0	0	0	73.7	

Name of three most important commodities manufactured			Name of Village	Serial Number
First	Second	Third		
120	121	122	2	1

			Dhalasin	192
			Madhaipur	193
			Harisara	194
			Tejhati	195
			Mehagram	196
			Saora	197
			Kadya	198
			Haripur Podhra	199
			Laskarpur	200
			Radha Gobindapur	201
			Kadirpur	202
Rice			Paikpara	203
Rice			Diha	204
Rice			Basanta	205
Rice			Sariha	206
Rice			Bhatpara	207
Rice			Kulgachhi	208
Rice			Sujalpur	209
Rice			Kanior	210
Rice			Kukhura	211
			Raninagar	212
			Madhura	213
			Amaypur	214
			Kushipur	215
			Shri Ballavpur	216
			Bhabainipur	217
			Majhkalitha	218
			Kalitha	219
			Kanaipur	220
			Barla	221
			Atgram	222
			Raghunathpur	223
			Kurumgram	224
			Dharampur	225
Sericulture	Husking Mill		Tailpara	226
Hasking Mill	Sericulture		Bujunga	227
			Sarddha	228
Rice	Mustard Oil	Sericulture	Khidirpur	229
Hasking Mill			Pakha	230
Hasking Mill	Seri Culture		Gopagram	231
Sericulture			Kelai	232
Sericulture			Kanupur	233

Census of India 2011
Amenities and Land use

Serial Number	Name of Village	Location code no.	Total area of the village (in hectares rounded up to one decimal place)	Total population (2011 census)	Number of households (2011 census)	Number of educational amenities available in village, the distance range code viz; a for 0-5 kms, b for 5-10 kms, c for 10+ kms of nearest place where facility is available								
						Pre-Primary school (PP)	Primary school (P)	Middle school (M)	Secondary School (S)	Senior Secondary school (SS)	Degree college of arts, science & commerce (ASC)	Engineering college(EC)	Medical college (MC)	
1	2	3	4	5	6	7	8	9	10	11	12	13	14	
234	Makarampur	316232	111.4	935	257	2	2	a	a	a	c	c	c	
235	Radipur	316233	65.6	812	200	1	1	a	a	b	c	c	c	
236	Rameshwarpur	316234	102.6	1453	417	1	1	1	a	a	c	c		
237	Debagram	316235	93.1	2359	670	2	2		2	a	c	c		
238	Maheshpur	316236	241.1	1035	282	1	1		a	a	c	c		
239	Fatepur	316237	82.1	0	0									
240	Kaytha	316238	492.6	13154	3248	6	6	2	2	1	b	c	c	
241	Bilkandi	316239	261.2	1715	470	2	2	a	a	a	c	c	c	
242	Bhelian	316240	226.6	5901	1378	4	4	4						
243	Takipur	316241	398.8	1761	407	1	1	a	a	a	c			
244	Kogram	316242	463.7	1699	408	1	1	1	1	1	b	c		
245	Gosainpur	316243	416.8	4980	1115	3	3	1	1	1	c	c		
Block T O T A L :			23697.9	204818	48318	163	160	47	25	13	0	0	0	

- Village Directory

(As in 2009)

le. (If not available within the < 5 Kms, b for 5-10 Kms and c cility is available is given).							Number of Medical Amenities available. (If not available within the village , the distance range code viz; a for < 5 Kms, b for 5-10 Kms and c for 10+ kms of nearest place where facility is available is given).							Name of Village	Serial Number			
15	16	17	18	19	20	21	22	23	24	25	26	27	28			29	30	31
Management institute (MI)	Polytechnic (Pt)	Vocational training school /ITI	Non-formal training centre (NFTC)	Special school for disabled (SSD)	Others (specify)	Community health centre (CHC)	Primary health centre (PHC)	Primary health sub centre (PHS)	Maternity and child welfare centre (MCW)	T.B. clinic (TBC)	Hospital-allopathic (HA)	Hospital-alternative medicine (HO)	Dispensary (D)	Veterinary hospital (VH)	Mobile health clinic (MHC)	Family welfare centre (FWC)		
c	c	c				c	c	a	c	c	c		c	b			Makarampur	234
c	c	c				c	c	b	c	c	c		c	b			Radipur	235
	c	c					c	1		c		b		c			Rameshwarpur	236
	c	c					c	a						c			Debagram	237
	c	c					c	a						c			Maheshpur	238
																	Fatepur	239
c	c	c	c	c	c	3	1	1	1	1	c	c	c	1		1	Kaytha	240
c	c	c	c	c			a	a	a	a	c	c	c	a		a	Bilkandi	241
						1	1	1	b	1	b	b	3	b		b	Bhelian	242
	c	a		c		c	a	a	a	a	b	b	a	b		a	Takipur	243
	c	1		c		c	b	1	1	1	c	b	a	b		b	Kogram	244
	c	1				c	c				c	c					Gosainpur	245
0	0	3	0	0	0	4	4	34	3	3	0	0	7	2	0	2	: Block T O T A L	

Serial Number	Name of Village	Number of Non-Government Medical Amenities available.							Availability of drinking water - Yes / No							
		Charitable non Govt. hospital/Nursing home.	Medical practitioner with MBBS Degree	Medical practitioner with other degree	Medical practitioner with no degree	Traditional practitioner and faith healer .	Medicine Shop	Others	Tap water (Treated/Untreated)	Well water (Covered / Uncovered well)	Hand Pump	Tube wells / Bore well	Spring	River / Canal	Tank / Pond / Lake	Others
1	2	32	33	34	35	36	37	38	39	40	41	42	43	44	45	46
234	Makarampur	0	0	0	1	0	0	0	No	No	Yes	No	No	Yes	Yes	No
235	Radipur	0	0	0	0	0	0	0	No	No	Yes	Yes	No	No	Yes	No
236	Rameshwarpur	0	0	0	0	0	1	0	No	No	Yes	No	No	No	No	No
237	Debagram	0	0	0	0	0	1	0	Yes	No	No	Yes	No	No	No	No
238	Maheshpur	0	0	0	0	0	0	0	No	No	No	Yes	No	No	No	No
239	Fatepur															
240	Kaytha	0	1	1	2	2	2	1	Yes	No	Yes	Yes	No	No	No	Yes
241	Bilkandi	0	0	0	1	0	0	0	No	No	Yes	Yes	No	No	No	Yes
242	Bhelian	0	2	3	2	0	3	0	No	No	Yes	Yes	No	No	Yes	No
243	Takipur	0	1	1	0	0	0	0	No	No	Yes	Yes	No	Yes	Yes	No
244	Kogram	0	0	0	0	0	0	0	No	No	Yes	Yes	No	Yes	Yes	No
245	Gosainpur	0	0	0	0	0	0	0	No	No	Yes	No	No	No	No	No
Block T O T A L :		0	9	55	55	28	24	1	6	11	77	37	0	39	80	2

Availability of toilet & others Yes / No				Communication and transport facilities (If amenities available code -Yes is given except for 5-10 Kms and c for 10+ kms of									
47	48	49	50	51	52	53	54	55	56	57	Name of Village	1	
Community toilet including bath.	Community toilet excluding bath.	Rural sanitary mart or sanitary hardware outlet available near the village.	Community bio- gas or recycle of waste for productive use.	Post office(PO)	Sub post office (SPO)	Post & Telegraph office (P&TO)	Village Pin Code	Telephones (Land lines)	Public call office (PCO)	Mobile phone coverage		Serial Number	
No	No	No	No	a	c	c	731123	a	a	Yes	Makarampur	234	
No	No	No	No	a	b	c	731242	a	a	Yes	Radipur	235	
No	No	Yes	No	a	c	c	731220	Yes	c	Yes	Rameshwarpur	236	
No	No	Yes	No	Yes	c	c	731220	Yes	a	Yes	Debagram	237	
No	No	Yes	No	a	c	c	731220	Yes	c	Yes	Maheshpur	238	
											Fatepur	239	
No	No	Yes	No	Yes	b	b	731220	Yes	Yes	Yes	Kaytha	240	
No	No	No	No	a	c	c	731220	a	a	Yes	Bilkandi	241	
No	No	Yes	No	a	b	b	731220	Yes	Yes	Yes	Bhelian	242	
No	No	No	No	b	a	b	731220	Yes	Yes	Yes	Takipur	243	
No	No	No	No	b	Yes	b	731220	Yes	Yes	Yes	Kogram	244	
No	No	Yes	No	c	Yes	c	731220	Yes	Yes	Yes	Gosainpur	245	
0	6	17	0	8	13	0	89	45	29	87	: Block T O T A L		

for Village Pin Code .If not available within the village , the distance range code viz; a for < 5 Kms, b nearest place where facility is available is given).

Village connected to highway (If amenities available code village , the distance range c and c for 10+ kms of nearest

Serial Number	Name of Village	Internet cafes/ Common service centre (CSC)	Private courier facility	Bus service (Public & Private)	Railway stations	Auto/Modified Autos	Taxis and Vans	Tractors	Cycle-pulled rickshaws(Manual & Machine driven)	Carts driven by animals	Sea /River ferry service	Connected to national highway(NH)	Connected to state highway(SH)	Connected to major district road (MDR)	Connected to others district road	Pucca roads
1	2	58	59	60	61	62	63	64	65	66	67	68	69	70	71	72
234	Makarampur	b	c	a	c	c	c	a	b	b	Yes	c	c	b	Yes	b
235	Radipur	b	c	a	c	c	c	b	Yes	Yes	c	c	b	a	Yes	a
236	Rameshwarpur	c	c	b	c	a	a	Yes	Yes	Yes	c	c		Yes	Yes	Yes
237	Debagram	b	c	a	c	a	Yes	Yes	Yes	Yes	Yes	a			Yes	Yes
238	Maheshpur	b	c	Yes	c	a	b	Yes	Yes	Yes	c		Yes			a
239	Fatepur															
240	Kaytha	b	Yes	Yes	a	b	Yes	Yes	Yes	Yes	Yes		Yes	Yes	Yes	Yes
241	Bilkandi	c	c	a	b	c	a	Yes	Yes	Yes	Yes	a	a	a	a	Yes
242	Bhelian	b	b	Yes	b	Yes	Yes	Yes	Yes	Yes	c		Yes		Yes	a
243	Takipur	b	b	Yes	Yes	b	Yes	Yes	Yes	Yes	c	a		Yes	Yes	Yes
244	Kogram	b	b	Yes	a	b	Yes	Yes	Yes	Yes	c			Yes	Yes	Yes
245	Gosainpur	c	c	a	c	c	c	Yes	Yes	Yes	c	b	b	b	b	a
Block T O T A L :		4	3	19	1	1	35	51	79	80	5	0	10	23	38	31

ys,village roads, banks & credit societies
 :-Yes is given, If not available within the
 code viz; a for <5 Kms, b for 5-10 Kms
 place where facility is available is given).

Availability of miscellaneous facilities (If amenities available code -Yes is given, If not av
 kms of nearest place w

73	74	75	76	77	78	79	80	81	82	83	84	85	86	87	Name of Village	Serial Number
Yes		Yes	Yes	c	c	c	Yes	Yes	c	Yes	Yes	Yes	Yes	Yes	Makarampur	234
Yes				b	c	c	Yes	a	c	a	a	Yes	Yes	Yes	Radipur	235
Yes			Yes	c	c	c	Yes	Yes	c	b	b	c	Yes	Yes	Rameshwarpur	236
Yes			Yes	c	c	c	Yes	Yes	c	a	c	c	Yes	Yes	Debagram	237
Yes			Yes	c	c	c	Yes	Yes	c	a	c	c	Yes	Yes	Maheshpur	238
															Fatepur	239
Yes		Yes	Yes	Yes	b	Yes	Yes	Yes	Yes	Yes	c	Yes	Yes	b	Kaytha	240
a		Yes	Yes	c	c	c	Yes	a	c	a	c	Yes	Yes	Yes	Bilkandi	241
Yes		Yes	Yes	a	b	c	Yes	Yes	c	Yes	Yes	Yes	Yes	Yes	Bhelian	242
Yes	Yes	c	Yes	b	b	c	Yes	Yes	c	a	a	Yes	Yes	Yes	Takipur	243
Yes	Yes		Yes	b	b	Yes	Yes	Yes	c	Yes	Yes	Yes	Yes	Yes	Kogram	244
Yes	Yes		Yes	c	c	c	c	Yes	c	c	c	Yes	Yes	Yes	Gosainpur	245
73	3	9	71	4	0	15	88	49	8	37	28	68	86	86	: Block T O T A L	

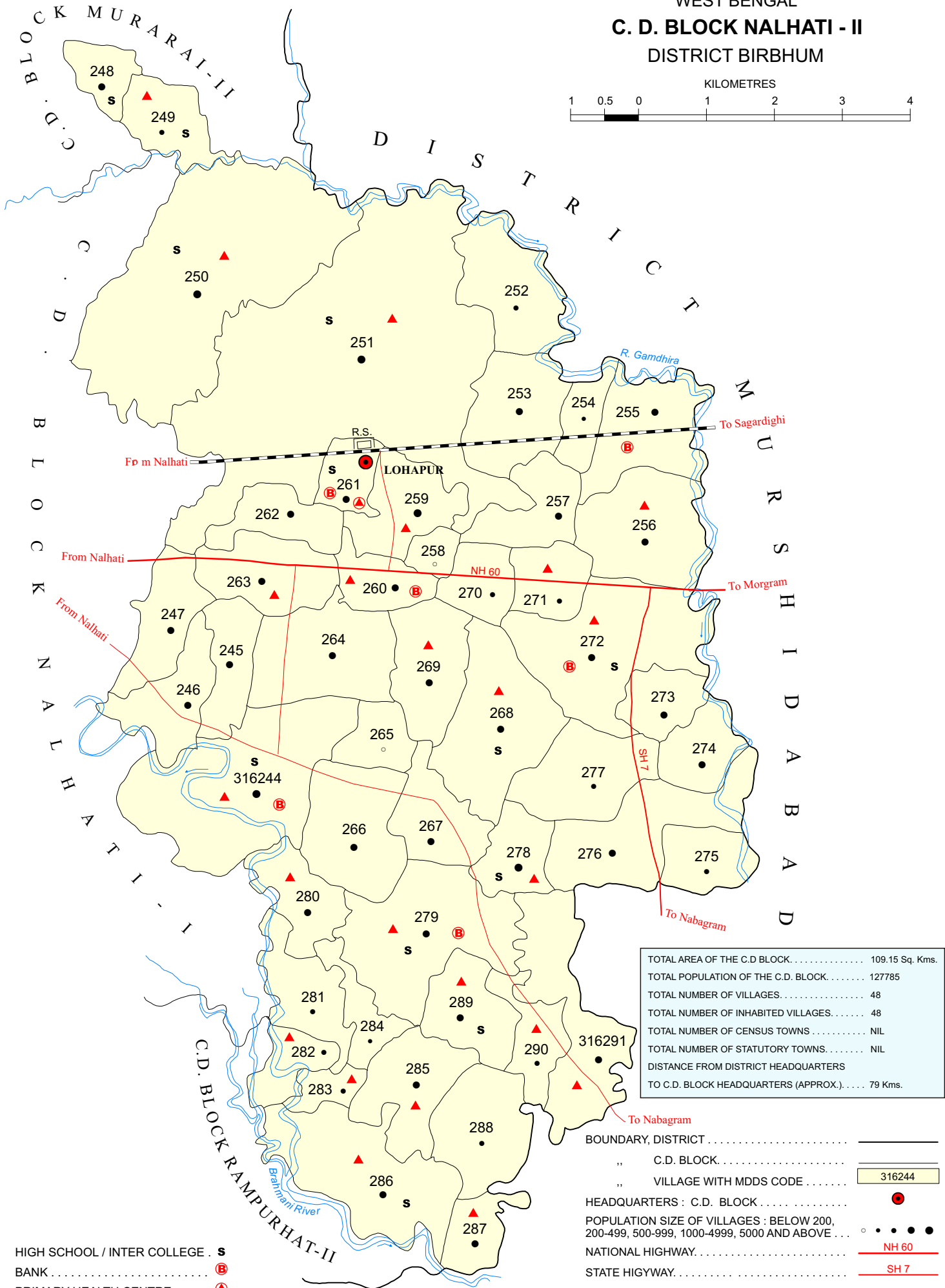
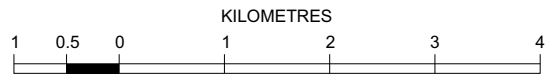
Available within the village, the distance range code viz; a for < 5 Kms, b for 5-10 Kms and c for 10+ where facility is available is given).												Availability of electricity (Yes/No)			
Serial Number	Name of Village	ASHA (Accredited Social Health Activist)	Community centre with/without TV	Sports Field,	Sports Club / Recreation Centre	Cinema / Video Hall	Public Library	Public Reading Room	Newspaper Supply	Assembly Polling station	Birth & Death Registration Office	Power Supply for Domestic Use (ED)	Power Supply for Agricultural Use (EAG)	Power Supply for Commercial Use (EC)	Power Supply for All Uses (EA)
1	2	88	89	90	91	92	93	94	95	96	97	98	99	100	101
234	Makarampur	Yes	Yes	Yes	Yes	Yes	Yes	Yes	Yes	Yes	b	Yes	No	No	No
235	Radipur	Yes	b	a	b	a	b	Yes	a	Yes	a	Yes	No	No	No
236	Rameshwarpur	Yes	Yes	Yes	Yes	b	b	Yes	Yes	Yes	b	Yes	Yes	Yes	Yes
237	Debagram	Yes	c	Yes	Yes	Yes	a	Yes	Yes	Yes	a	Yes	Yes	Yes	Yes
238	Maheshpur	Yes	c	a	Yes	c	a	Yes	a	Yes	a	Yes	Yes	Yes	Yes
239	Fatepur														
240	Kaytha	Yes	b	Yes	Yes	b	Yes	Yes	Yes	Yes	Yes	Yes	Yes	Yes	Yes
241	Bilkandi	Yes	c	Yes	c	c	a	a	a	Yes	a	Yes	Yes	Yes	Yes
242	Bhelian	Yes	Yes	Yes	Yes	Yes	Yes	Yes	Yes	Yes	Yes	Yes	Yes	Yes	Yes
243	Takipur	Yes	a	a	Yes	a	a	a	a	Yes	Yes	Yes	Yes	Yes	Yes
244	Kogram	Yes	Yes	Yes	Yes	Yes	Yes	Yes	Yes	Yes	a	Yes	Yes	Yes	Yes
245	Gosainpur	Yes	Yes	Yes	c	Yes	c	c	Yes	Yes	Yes	Yes	Yes	Yes	Yes
Block T O T A L :		73	42	52	37	29	19	36	60	77	19	89	62	58	54

Land										
Nearest Town		Area under different types of land use (in hectare)								
Name	Distance range code i.e. a for < 5 Kms, b for 5-10 Kms and c for 10+ kms .	Forests	Area under Non-agricultural Uses	Barren and Un-cultivable land	Permanent Pastures and Other Grazing Lands	Land Under Miscellaneous Tree Crops etc.	Culturable Waste Land	Name of Village	Serial Number	
102	103	104	105	106	107	108	109	2	1	
NALHATI	b	0	23.7	0	0	0	5.3	Makarampur	234	
NALHATI	c	0	7	0	0	0	14.2	Radipur	235	
NALHATI	b	0	6.3	0	0	0	0.6	Rameshwarpur	236	
NALHATI	b	0	24	0	0	0	8.1	Debagram	237	
NALHATI	b	0	9	0	0	0	2.8	Maheshpur	238	
		0	2	0	0	0	0	Fatepur	239	
NALHATI	b	0	93	0	0	0	35.7	Kaytha	240	
NALHATI	b	0	22	0	0	0	23.2	Bilkandi	241	
NALHATI	b	0	108.8	0	0	0	3	Bhelian	242	
NALHATI	b	0	28.5	0	0	0	2.8	Takipur	243	
LOHAPUR	b	0	10	0	0	0	5.8	Kogram	244	
LOHAPUR	b	0	13	0	0	0	6	Gosainpur	245	
0	0	35	3463.1	0	0	0	3042.6	: Block T O T A L		

Use												
es rounded up to one decimal place)							Area irrigated by source (in hectare).					
Serial Number	Name of Village	Fallow lands other than current fallows	Current Fallows	Net Area Sown	Total Irrigated Land Area	Total Un-irrigated Land Area	Canals (C)	Wells/Tube-wells(W/TW)	Tanks/Lakes(T/L)	Water Falls(WF)	Others(O)	
1	2	110	111	112	113	114	115	116	117	118	119	
234	Makarampur	0	0	82.4	20	62.4	6.9	0	0	0	13.1	
235	Radipur	0	0	44.4	0	44.4	0	0	0	0	0	
236	Rameshwarpur	0	0	95.7	75.7	20	15	25	10	0	25.7	
237	Debagram	0	0	61	51	10	41	0	10	0	0	
238	Maheshpur	0	0	229.4	229.4	0	229.4	0	0	0	0	
239	Fatepur	0	0	80.1	80.1	0	80.1	0	0	0	0	
240	Kaytha	0	0	363.9	277.9	86	156.9	96	15	0	10	
241	Bilkandi	0	0	216	176	40	0	0	10	0	166	
242	Bhelian	0	0	114.8	114.8	0	114.8	0	0	0	0	
243	Takipur	0	0	367.6	317.6	50	317.6	0	0	0	0	
244	Kogram	0	0	447.9	357.9	90	357.9	0	0	0	0	
245	Gosainpur	0	0	397.8	378.8	19	378.8	0	0	0	0	
Block T O T A L :		0	0	17157	10592	6565	5774	1918.9	1489.6	0	0	

Name of three most important commodities manufactured			Name of Village	Serial Number
First	Second	Third		
120	121	122	2	1
Sericulture			Makarampur	234
			Radipur	235
			Rameshwarpur	236
			Debagram	237
			Maheshpur	238
			Fatepur	239
			Kaytha	240
			Bilkandi	241
			Bhelian	242
Hasking Mill	Flour Mill	Oil Mill	Takipur	243
Rice/hasking Mill	Flour Mill	Mustard Oil Sewer	Kogram	244
Rice	Flour	Mustard Oil	Gosainpur	245
			: Block T O T A L	

INDIA
WEST BENGAL
C. D. BLOCK NALHATI - II
DISTRICT BIRBHUM



- HIGH SCHOOL / INTER COLLEGE . s
- BANK (B)
- PRIMARY HEALTH CENTRE (▲)
- OTHER MEDICAL SERVICES (▲)

TOTAL AREA OF THE C.D. BLOCK.	109.15 Sq. Kms.
TOTAL POPULATION OF THE C.D. BLOCK.	127785
TOTAL NUMBER OF VILLAGES.	48
TOTAL NUMBER OF INHABITED VILLAGES.	48
TOTAL NUMBER OF CENSUS TOWNS	NIL
TOTAL NUMBER OF STATUTORY TOWNS.	NIL
DISTANCE FROM DISTRICT HEADQUARTERS TO C.D. BLOCK HEADQUARTERS (APPROX.).	79 Kms.

- BOUNDARY, DISTRICT
- " C.D. BLOCK.
- " VILLAGE WITH MDDS CODE 316244
- HEADQUARTERS : C.D. BLOCK
- POPULATION SIZE OF VILLAGES : BELOW 200,
200-499, 500-999, 1000-4999, 5000 AND ABOVE
- NATIONAL HIGHWAY. NH 60
- STATE HIGHWAY. SH 7
- IMPORTANT METALLED ROADS
- RAILWAY LINE WITH STATION, BROAD GAUGE. R.S.
- RIVER AND STREAM.

Alphabetical List of Villages

Name of the CD Block : Nalhati-II

CD Block Code (2011) : 0099

Sl. No.	Name of the Village	PLCN 2001	MDDS PLCN 2011
1	2	3	4
1	Akalipur	01007300	316246
2	Ashuria	01010300	316276
3	Atkulia	01011600	316289
4	Bandkhola	01010500	316278
5	Baneshwar	01008900	316262
6	Bara	01007800	316251
7	Beloa	01010400	316277
8	Bhadarpur	01007100	316244
9	Biralchauki	01009600	316269
10	Chakgopal	01011800	316291
11	Chhetankandi	01011500	316288
12	Dangapara	01009700	316270
13	Gokulpur	01010100	316274
14	Hamidpur	01010800	316281
15	Hazaripur	01009400	316267
16	Jeshtha Bhabanipur	01007700	316250
17	Kamalpur	01011400	316287
18	Katagaria	01008700	316260
19	Khalilpur	01010000	316273
20	Krishnapur	01011200	316285
21	Kumarsanda	01008000	316253
22	Kundapara	01011000	316283
23	Lohapur	01008800	316261
24	Mirjjapur	01011100	316284
25	Nabagram	01009100	316264
26	Nagra	01009000	316263
27	Nakpur	01008300	316256
28	Nawapara	01009900	316272
29	Nidhia	01010200	316275
30	Parkuta	01010900	316282
31	Prasadpur	01011300	316286
32	Purbagopalpur	01007200	316245
33	Purbba Lakshminarayanpur	01007400	316247
34	Raghurambati	01007600	316249
35	Ranha	01008600	316259
36	Raypur	01010700	316280
37	Sabasideanga	01009200	316265
38	Sahargaria	01008500	316258
39	Salisanda	01008200	316255
40	Senpara	01008100	316254
41	Shailmail	01007900	316252
42	Shimalandi	01009300	316266
43	Shitalgram	01010600	316279
44	Sujapur	01008400	316257
45	Thakurpur	01011700	316290
46	Tilora	01009800	316271
47	Ujirpur	01009500	316268
48	Uttar Rampur	01007500	316248

Census of India 2011
Amenities and Land use

Serial Number	Name of Village	Location code no.	Total area of the village (in hectares rounded up to one decimal place)	Total population (2011 census)	Number of households (2011 census)	Number of educational amenities available in village, the distance range code viz; a for 0-5 kms, b for 5-10 kms, c for 10+ kms of nearest place where facility is available							
						Pre-Primary school (PP)	Primary school (P)	Middle school (M)	Secondary School (S)	Senior Secondary school (SS)	Degree college of arts - science & commerce (ASC)	Engineering college(EC)	Medical college (MC)
1	2	3	4	5	6	7	8	9	10	11	12	13	14

Name of District:-Birbhum

Name of CD Block:-Nalhati - II

246	Bhadarpur	316244	532.2	6571	1659	6	6	1	1	1	c	c	c
247	Purbagopalpur	316245	145	1253	318	1	1		a	a	c	c	c
248	Akalipur	316246	166.7	1256	310	2	1	a	a	a	c	c	c
249	Purbba Lakshminarayanpur	316247	158	2244	601	1	1				c	c	
250	Uttar Rampur	316248	81.8	3515	735	2	2	1	1	c	c	c	c
251	Raghurambati	316249	144.8	735	158	1	1	1	1	c	c	c	c
252	Jeshtha Bhabanipur	316250	899.5	15154	3491	4	4	3	3				
253	Bara	316251	1439.1	14450	3240	6	6	2	1	1	c	c	c
254	Shailmail	316252	226.9	565	113	1	1	a	a	a	c	c	c
255	Kumarsanda	316253	220.2	1922	484	2	2						
256	Senpara	316254	79.9	297	69	1	1						
257	Salisanda	316255	245	1767	420	2	2	1					
258	Nakpur	316256	270.9	2507	600	3	3	a	a	b	c	c	
259	Sujapur	316257	150.4	1654	362	1	1	b	b	b	c	c	
260	Sahargaria	316258	43.9	83	17	a	a	a	a	a	c		
261	Ranha	316259	175.3	6223	1473	2	2	a	a	a	c	c	
262	Katagaria	316260	107	2367	557	2	2	a	a	a	c	c	
263	Lohapur	316261	90.3	4133	944	7	6	2	1	1	c	c	c
264	Baneshwar	316262	121.4	1364	299	1	1	a	a	a	c	c	
265	Nagra	316263	203.8	3133	725	3	2	1	a	a	c	c	c
266	Nabagram	316264	285.5	4032	958	2	2						
267	Sabasisdanga	316265	90.2	134	33	1	1	a	a	a	c	c	c
268	Shimalandi	316266	253.4	2902	730	1	1	a	a	a	c	c	
269	Hazaripur	316267	162	2292	533	1	1	a	a	a	c	c	
270	Ujirpur	316268	332.4	4115	1090	3	3	1	1	1	c	c	c
271	Biralchauki	316269	200.9	4783	1105	3	3	1	a	a	c	c	
272	Dangapara	316270	101.4	557	119	1	1	b	b	b	c	c	
273	Tilora	316271	121	771	185	1	1	1	a	b	c	c	
274	Nawapara	316272	437.3	4436	1193	3	3	1	1	1			
275	Khalilpur	316273	103.6	2211	641	1	1	a	a	c	c	c	
276	Gokulpur	316274	121.8	1283	340	2	2	a	a	a	c	c	
277	Nidhia	316275	126	749	242	1	1	b	b	b	c	c	
278	Ashuria	316276	316.6	1493	435	2	2	a	a	a	c	c	c
279	Beloa	316277	222.7	948	278	1	1	a	a	a	c	c	c
280	Bandkhola	316278	119.2	5042	1261	4	4	1	1	a	c	c	c
281	Shitalgram	316279	400.4	3403	873	2	2	1	1	a	c	c	c
282	Raypur	316280	138.7	1173	284	2	2				c	c	c
283	Hamidpur	316281	151.8	874	228	1	1	a	a	a	c	c	c
284	Parkuta	316282	80.6	500	139	1	1	c		c	c	c	c
285	Kundapara	316283	54.3	642	176	1	1	1	b	a	c	c	c

- Village Directory

(As in 2009)

le. (If not available within the < 5 Kms, b for 5-10 Kms and c cility is available is given).															Number of Medical Amenities available. (If not available within the village , the distance range code viz; a for < 5 Kms, b for 5-10 Kms and c for 10+ kms of nearest place where facility is available is given).															Name of Village	Serial Number
Management institute (MI)	Polytechnic (Pt)	Vocational training school /ITI	Non-formal training centre (NFTC)	Special school for disabled (SSD)	Others (specify)	Community health centre (CHC)	Primary health centre (PHC)	Primary health sub centre (PHS)	Maternity and child welfare centre (MCW)	T.B. clinic (TBC)	Hospital-allopathic (HA)	Hospital-alternative medicine (HO)	Dispensary (D)	Veterinary hospital (VH)	Mobile health clinic (MHC)	Family welfare centre (FWC)															
15	16	17	18	19	20	21	22	23	24	25	26	27	28	29	30	31	2	1													

Location CodeNo:-334

Location CodeNo:-0099

c	c	c	c	c	c	c	a	l	l	b	c	c	b	b	c	l	Bhadarpur	246
c	c	c	c	c	c	b	a	a	b	b	b	c	a	b	c	b	Purbagopalpur	247
c	c	c	c	c	c	c	a	a	a	b	b	c	b	b	c	a	Akalipur	248
c	c	c				c	a	a						a			Purbba Lakshminarayanpur	249
c	c	c	c	c	c	c	c	a	c	c	c	c	c	c	c	c	Uttar Rampur	250
c	c	c	c	c	c	c	c	l	c	c	c	c	c	c	c	c	Raghurambati	251
						c	l	l	c	c	c	c	c	c	c	c	Jeshtha Bhabanipur	252
	c					c	a	l	c	c	c	c	a	a			Bara	253
	c	c		c		c	a	a						a			Shailmail	254
																	Kumarsanda	255
							b	a	b		b		b	b			Senpara	256
																	Salisanda	257
		b				c		l	b				b	b			Nakpur	258
	c	c		c		c	c	a	a	a	c	c	a	2	a		Sujapur	259
						a	a	a	a	c	c	a	c				Sahargaria	260
	c	c		c		c	a	l	c	c	c	c	a	a			Ranha	261
	c	c				c	b	l			c			c			Katagaria	262
c	c	c	c	c		l											Lohapur	263
c	c	c				c	a	a						a			Baneshwar	264
c	c	c	c	c		a	a	l	a	l	a	a	a	a	l		Nagra	265
						c	b	b						b			Nabagram	266
c	c	c	c	c		c	a	a	a	b	b	c	b	b	c	a	Sabasisdanga	267
						c	b	a	c	c	c						Shimalandi	268
	c	c				c	b	a						b			Hazaripur	269
c	c	c	c	c		c	b	l		b	c	c	b	b	c	c	Ujirpur	270
c	c	c	c			c	b	l	l	l	b		b	b	b	b	Biralchauki	271
	c	b		c		c	b	a	a	a	b		b	2	a		Dangapara	272
	c	b		c		c	b	l	a	a	b		b	2	a		Tilora	273
						l											Nawapara	274
	c	c		c		c	c	a	a	a	c		c	2	a		Khalilpur	275
	c	c				c	c	a									Gokulpur	276
						c	c	b	c	c	c						Nidhia	277
c	c	c	c	c		c	c	a	a	b	b	b	b	b	a	b	Ashuria	278
c	c	c	c	c		b	b	a	a	b	b	b	b	b	b	b	Belo	279
c	c	c				c	b	l			b						Bandkhola	280
c	c	c	a			c	a	l						c			Shitalgram	281
c	c	c	c	c		c	a	l	a	a	c	c	b	b	c	a	Raypur	282
c	c	a		c		c	a	a			c			c			Hamidpur	283
c	c	c	a	c		l											Parkuta	284
c	c	b		c		c	b	l			c			c			Kundapara	285

Serial Number	Name of Village	Number of Non-Government Medical Amenities available.							Availability of drinking water - Yes / No							
		Charitable non Govt. hospital/Nursing home.	Medical practitioner with MBBS Degree	Medical practitioner with other degree	Medical practitioner with no degree	Traditional practitioner and faith healer .	Medicine Shop	Others	Tap water (Treated/Untreated)	Well water (Covered / Uncovered well)	Hand Pump	Tube wells / Bore well	Spring	River / Canal	Tank / Pond / Lake	Others
1	2	32	33	34	35	36	37	38	39	40	41	42	43	44	45	46

246	Bhadarpur	0	0	12	1	2	13	0	Yes	No	Yes	No	No	No	No	No
247	Purbagopalpur	0	0	0	0	0	0	0	No	No	No	Yes	No	Yes	No	No
248	Akalipur	0	0	0	0	0	0	0	No	No	Yes	Yes	No	No	No	No
249	Purbba Lakshminarayanpur	0	0	0	2	0	0	0	No	No	Yes	No	No	Yes	Yes	No
250	Uttar Rampur	0	0	0	0	0	0	0	No	No	Yes	Yes	No	No	Yes	No
251	Raghurambati	0	0	0	0	0	0	0	No	No	Yes	Yes	No	No	Yes	No
252	Jeshtha Bhabanipur	0	0	0	0	0	0	0	No	No	Yes	No	No	Yes	Yes	No
253	Bara	0	0	2	0	0	1	0	Yes	No	Yes	No	No	No	Yes	No
254	Shailmail	0	0	0	0	0	0	0	No	No	Yes	No	No	No	Yes	No
255	Kumarsanda	0	0	0	0	0	0	0	No	No	Yes	Yes	No	No	Yes	No
256	Senpara	0	0	0	0	0	0	0	No	No	Yes	Yes	No	No	Yes	No
257	Salisanda	0	0	0	0	0	0	0	No	No	Yes	Yes	No	No	Yes	No
258	Nakpur	0	0	0	3	0	1	0	No	No	Yes	No	No	No	Yes	No
259	Sujapur	0	0	0	0	0	0	0	No	No	Yes	No	No	Yes	Yes	No
260	Sahargaria	0	0	0	0	0	0	0	No	No	No	No	No	No	No	No
261	Ranha	0	0	2	0	0	1	0	Yes	No	Yes	No	No	No	Yes	No
262	Katagaria	0	0	0	0	0	0	0	No	No	Yes	Yes	No	No	Yes	No
263	Lohapur	0	1	5	7	0	7	0	Yes	No	Yes	Yes	No	No	No	No
264	Baneshwar	0	0	0	0	0	0	0	No	No	Yes	No	No	Yes	Yes	No
265	Nagra	0	0	0	0	0	0	0	No	No	Yes	Yes	No	Yes	Yes	No
266	Nabagram	0	0	0	0	0	0	0	No	No	Yes	No	No	No	Yes	No
267	Sabasideanga	0	0	0	0	0	0	0	No	No	Yes	Yes	No	No	No	No
268	Shimalandi	0	0	0	1	0	0	0	No	No	Yes	No	No	No	Yes	No
269	Hazaripur	0	0	0	0	0	0	0	No	No	Yes	No	No	No	Yes	No
270	Ujirpur	0	0	0	0	0	0	0	No	No	Yes	Yes	No	Yes	Yes	No
271	Biralchauki	0	0	0	3	0	1	0	No	No	Yes	Yes	No	Yes	Yes	No
272	Dangapara	0	0	0	0	0	0	0	No	No	Yes	No	No	Yes	Yes	No
273	Tilora	0	0	0	0	0	0	0	No	No	Yes	No	No	Yes	Yes	No
274	Nawapara	0	0	0	3	0	0	0	No	No	Yes	Yes	No	Yes	Yes	No
275	Khalilpur	0	0	3	2	0	0	0	No	No	Yes	No	No	No	Yes	No
276	Gokulpur	0	0	0	1	0	0	0	No	No	Yes	No	No	No	Yes	No
277	Nidhia	0	0	0	1	0	0	0	No	No	Yes	No	No	No	No	No
278	Ashuria	0	0	0	0	0	0	0	No	No	Yes	Yes	No	No	Yes	No
279	Beloa	0	0	0	0	0	0	0	No	No	Yes	Yes	No	No	Yes	No
280	Bandkhola	0	0	0	1	0	0	0	No	No	Yes	Yes	No	No	Yes	No
281	Shitalgram	0	0	0	1	0	0	0	No	No	Yes	Yes	No	Yes	Yes	No
282	Raypur	0	0	0	0	0	0	0	No	No	Yes	Yes	No	No	No	No
283	Hamidpur	0	0	0	0	0	0	0	No	No	Yes	No	No	Yes	Yes	No
284	Parkuta	0	0	0	1	0	0	0	No	No	Yes	No	No	Yes	Yes	No
285	Kundapara	0	0	0	0	0	0	0	No	No	Yes	No	No	No	Yes	No

Availability of toilet & others Yes / No				Communication and transport facilities (If amenities available code -Yes is given except for Village Pin Code ,If not available within the village , the distance range code viz; a for < 5 Kms, b for 5-10 Kms and c for 10+ kms of nearest place where facility is available is given).								
Community toilet including bath.	Community toilet excluding bath.	Rural sanitary mart or sanitary hardware outlet available near the village.	Community bio- gas or recycle of waste for productive use.	Post office(PO)	Sub post office (SPO)	Post & Telegraph office (P&TO)	Village Pin Code	Telephones (Land lines)	Public call office (PCO)	Mobile phone coverage	Name of Village	Serial Number
47	48	49	50	51	52	53	54	55	56	57	2	1

No	No	No	No	c	Yes	c	731237	Yes	Yes	Yes	Bhadarpur	246
No	No	No	No	c	a	c	731302	Yes	a	b	Purbagopalpur	247
No	No	No	No	b	a	c	731237	Yes	Yes	Yes	Akalipur	248
No	No	No	No	c	Yes	c	731303	Yes	b	Yes	Purbba Lakshminarayanpur	249
No	No	No	No	a	a	c	731130	Yes	a	Yes	Uttar Rampur	250
No	No	No	No	a	a	c	731234	Yes	Yes	Yes	Raghurambati	251
No	No	No	No	Yes	c	c	731237	c	Yes	Yes	Jeshtha Bhabanipur	252
No	No	No	No	c	a	c	731237	Yes	Yes	Yes	Bara	253
No	No	No	No	c	a	c	731242	Yes	a	b	Shailmail	254
No	No	No	No			c	731237	Yes	b	Yes	Kumarsanda	255
No	No	No	No	c	b	c	731123	b	b	Yes	Senpara	256
No	No	No	No		Yes	c	731237	Yes	b	Yes	Salisanda	257
No	No	No	No			c	731237			Yes	Nakpur	258
No	No	No	No	c	c	c	731237	a	a	Yes	Sujapur	259
No	No	No	No	c	a	c	731237	a	a	a	Sahargaria	260
No	No	No	No	c	a	c	731237	Yes	Yes	Yes	Ranha	261
No	No	Yes	No	c	a	c	731237	Yes	Yes	Yes	Katargaria	262
No	No	Yes	No	c	Yes	Yes	731237	Yes	c	Yes	Lohapur	263
No	No	No	No	a	a	c	731123	a	a	Yes	Baneshwar	264
No	No	No	No	a	a	c	731237	Yes	a	Yes	Nagra	265
No	No	No	No	c		c	731237	a	b	Yes	Nabagram	266
No	No	No	No	b	a	c	731237	a	a	Yes	Sabasadanga	267
No	No	No	No	c	a	c	731234	Yes	b	Yes	Shimalandi	268
No	No	No	No	c	a	c	731123	a	b	Yes	Hazaripur	269
Yes	No	No	No	b	Yes	b	731237	b	Yes	b	Ujirpur	270
No	No	No	No	a	b	c	731237	Yes	Yes	Yes	Biralchauki	271
No	No	No	No	c	b	c	731237	a	a	Yes	Dangapara	272
No	No	No	No	c	b	c	731237	Yes	a	Yes	Tilora	273
No	No	No	No	b	Yes	b	731237	Yes	b	Yes	Nawapara	274
No	No	No	No	c	c	b	731237	Yes	Yes	Yes	Khalilpur	275
No	No	No	No	c	c	c	731237	Yes	b	Yes	Gokulpur	276
No	No	No	No	c	c	b	731301	Yes	Yes	Yes	Nidhia	277
No	No	No	No	a	c	c	731237	c	Yes	Yes	Ashuria	278
No	No	No	No	a	b	b	731237	b	Yes	Yes	Beloa	279
No	No	No	No	c	b	c	731237	b	Yes	Yes	Bandkhola	280
No	No	No	No	c	c	c	731237	a	a	Yes	Shitalgram	281
No	No	No	No	b	a	c	731237	a	a	Yes	Raypur	282
No	No	No	No	c	c	c	731237	b	b	Yes	Hamidpur	283
No	No	No	No	c	c	c	731237	c	b	Yes	Parkuta	284
No	No	No	No	c	b	c	731237	b	b	Yes	Kundapara	285

Communication and transport facilities (If amenities available code -Yes is given except for Village Pin Code ,If not available within the village , the distance range code viz; a for < 5 Kms, b for 5-10 Kms and c for 10+ kms of nearest place where facility is available is given).												Village connected to highway (If amenities available code viz; a for < 5 Kms, b for 5-10 Kms and c for 10+ kms of nearest place where facility is available is given).				
Serial Number	Name of Village	Internet cafes/ Common service centre (CSC)	Private courier facility	Bus service (Public & Private)	Railway stations	Auto/Modified Autos	Taxis and Vans	Tractors	Cycle-pulled rickshaws(Manual & Machine driven)	Carts driven by animals	Sea /River ferry service	Connected to national highway(NH)	Connected to state highway(SH)	Connected to major district road (MDR)	Connected to others district road	Pucca roads
1	2	58	59	60	61	62	63	64	65	66	67	68	69	70	71	72

246	Bhadarpur	Yes	b	Yes	b	a	a	Yes	Yes	Yes	c	a		Yes	a	
247	Purbagopalpur	a	b	Yes	b	b	Yes	a	Yes	a	a	a		Yes	Yes	a
248	Akalipur	c	b	a	b	b	a	Yes	Yes	Yes	Yes	b		Yes	Yes	Yes
249	Purbba Lakshminarayanpur	a	a	a	b	b	Yes	Yes	Yes	Yes	a	a	Yes	Yes	Yes	Yes
250	Uttar Rampur	c	c	a	b	c	Yes	Yes	Yes	Yes	c	c				Yes
251	Raghurambati	c	c	a	b	c	Yes	Yes	Yes	Yes	c	c				Yes
252	Jeshtha Bhabanipur	c	c	c	b	c	Yes	Yes	Yes	a	c	c	c		Yes	Yes
253	Bara	c	c	a	a	a	a	Yes	Yes	Yes	c	a				Yes
254	Shailmail	c	b	b	a	b	a	a	Yes	b	c	a		a	Yes	Yes
255	Kumarsanda	c	c	b	b	a	a	a	Yes	Yes	c					a
256	Senpara	c	b	b	b	b	Yes	b	Yes	Yes	c					a
257	Salisanda	c	b	a	a	b	a	b	Yes	Yes	c					a
258	Nakpur	c	b	Yes	b	b	Yes	Yes	Yes	Yes	c		b			a
259	Sujapur	a	c	a	c	c	c	a	Yes	Yes	c	a	a		Yes	a
260	Sahargaria	a	a	a	a	a	a	a	Yes	c	a		a			a
261	Ranha	b	c	a	a	b	a	Yes	Yes	Yes	c	a		Yes		Yes
262	Katagaria	c	b	Yes	a	b	a	b	Yes	Yes	c		Yes	Yes		Yes
263	Lohapur	Yes	a	a	Yes	c	Yes	b	Yes	Yes	c	a			Yes	a
264	Baneshwar	a	a	a	a	c	a	a	Yes	Yes	c	a			Yes	a
265	Nagra	a	a	Yes	a	c	Yes	Yes	Yes	Yes	c		Yes	a	Yes	Yes
266	Nabagram	b	b	Yes	b	b	a	a	Yes	Yes	c	b		Yes	Yes	a
267	Sabasisdanga	c	b	a	b	c	a	a	a	Yes	a	b		a	Yes	Yes
268	Shimalandi	c	b	a	c	c	a	a	Yes	Yes	c	b	a	Yes	a	a
269	Hazaripur	c	b	Yes	b	c	a	a	Yes	Yes	c	b		Yes	Yes	a
270	Ujirpur	b	b	b	b	c	Yes	b	Yes	b	c	a	a		b	a
271	Biralchauki	c	Yes	Yes	b	c	Yes	Yes	Yes	Yes	c	b				Yes
272	Dangapara	a	c	a	b	b	a	a	Yes	Yes	c	a	Yes		Yes	a
273	Tilora	a	c	Yes	b	b	c	a	Yes	Yes	c		Yes		Yes	a
274	Nawapara	b	b	Yes	b	b	Yes	Yes	Yes	Yes	c		b	Yes	Yes	Yes
275	Khalilpur	c	c	Yes	c	b	c	a	Yes	Yes	c	a	Yes		Yes	Yes
276	Gokulpur	c	b	Yes	c	b	a	Yes	Yes	Yes	c	b				a
277	Nidhia	c	a	b	b	a	a	Yes	Yes	Yes	c	b				a
278	Ashuria	c	Yes	Yes	c	Yes	Yes	Yes	Yes	Yes	b	b	Yes	a	a	Yes
279	Beloa	b	Yes	Yes	b	Yes	Yes	Yes	Yes	Yes	Yes	b	Yes	a	a	Yes
280	Bandkhola	Yes	b	Yes	b	a	Yes	Yes	Yes	b	c	c	b		Yes	Yes
281	Shitalgram	a	c	Yes	c	b	Yes	b	Yes	Yes	c		c	Yes	Yes	a
282	Raypur	c	b	a	b	b	a	Yes	Yes	Yes	Yes	b		a	Yes	a
283	Hamidpur	b	c	b	c	a	c	Yes	Yes	Yes	Yes	c	c	b	Yes	Yes
284	Parkuta	b	c	Yes	c	a	Yes	Yes	Yes	b	c	c	b	b	b	b
285	Kundapara	b	b	b	b	a	a	b	b	Yes	Yes	b	c		b	a

ys,village roads, banks & credit societies
 :-Yes is given, If not available within the
 code viz; a for <5 Kms, b for 5-10 Kms
 place where facility is available is given).

Availability of miscellaneous facilities (If amenities available code -Yes is given, If not
 available within the village , the distance range code viz; a for < 5 Kms, b for 5-10 Kms
 and c for 10+ kms of nearest place where facility is available is given).

Kutchcha roads	Water bounded macadam(WBM) roads	Navigable waterway (river/canal)(NW)	Footpaths (FP)	Commercial & Co-operative Banks	ATM	Agricultural Credit Societies	Self-Help Group (SHG)	Public distribution system (PDS) shop	Mandis / Regular market	Weekly Haat	Agricultural marketing society	Integrated Child Development Scheme (Nutritional Centres)	Anganwadi Centre (Nutritional Centres)	Others (Nutritional Centres)	Name of Village	Serial Number
73	74	75	76	77	78	79	80	81	82	83	84	85	86	87	2	1

Yes			Yes	Yes	c	c	Yes	Yes	Yes	Yes	Yes	b	Yes	Yes	Bhadarpur	246
Yes			Yes		c	Yes	Yes	Yes	c	a	Yes	a	a	Yes	Purbagopalpur	247
Yes	c		Yes	a	c	c	Yes	a	c	a	b	b	Yes	Yes	Akalipur	248
Yes	Yes		Yes		c	c	Yes	Yes	c	Yes	Yes	Yes	Yes	Yes	Purbba Lakshminarayanpur	249
a			Yes	c	c	c	Yes	Yes	c	c	c	c	Yes	Yes	Uttar Rampur	250
a				c	c	c	Yes	a	c	c	c	c	Yes	Yes	Raghurambati	251
Yes			Yes	c	c	Yes	Yes	Yes	c	c	c	Yes	Yes	Yes	Jeshtha Bhabanipur	252
Yes			Yes	a		c	Yes	Yes	c	a	a	Yes	Yes	Yes	Bara	253
a	Yes	a		a	c	c	Yes	a	c	a	Yes	Yes	Yes	Yes	Shailmail	254
Yes			Yes			c	Yes	Yes	b	Yes	Yes	Yes	Yes	Yes	Kumarsanda	255
Yes						c	Yes	Yes	c	Yes	Yes	Yes	Yes	Yes	Senpara	256
Yes			Yes	Yes	c	Yes	Yes	Yes	c	Yes	Yes	Yes	Yes	Yes	Salisanda	257
Yes			Yes	b	c	b	Yes	Yes	b	b	Yes	Yes	Yes	Yes	Nakpur	258
Yes			Yes	a	c	c	Yes	a	c	c	c	c	Yes	Yes	Sujapur	259
Yes	Yes			a		c	Yes	Yes	c	Yes	Yes	Yes	Yes	Yes	Sahargaria	260
Yes	a		Yes	a		c	Yes	Yes	c	a	a	Yes	Yes	Yes	Ranha	261
Yes			Yes	Yes	c	c	Yes	Yes	Yes	Yes	Yes	Yes	Yes	Yes	Katagaria	262
Yes			Yes	Yes	c	c	Yes	Yes	Yes	Yes	Yes	Yes	Yes	Yes	Lohapur	263
Yes			Yes	a		c	Yes	a	c	a	Yes	Yes	Yes	Yes	Baneshwar	264
Yes	c	a	Yes	a	c	c	Yes	Yes	c	a	a	Yes	Yes	Yes	Nagra	265
Yes			Yes	a	c	c	Yes	Yes	c	Yes	Yes	Yes	Yes	Yes	Nabagram	266
Yes	c			a	c	c	Yes	a	c	a	b	b	Yes	Yes	Sabasadanga	267
Yes			Yes	a		b	Yes	Yes	c	Yes	Yes	Yes	Yes	Yes	Shimalandi	268
Yes			Yes			c	Yes	Yes	c	Yes	Yes	Yes	Yes	Yes	Hazaripur	269
Yes	Yes		Yes	b	c	c	Yes	Yes	Yes	Yes	Yes	Yes	Yes	Yes	Ujirpur	270
a			Yes	b	c	c	Yes	Yes	Yes	b	b	b	Yes	Yes	Biralchauki	271
Yes				a	c	c	Yes	a	c	b	b	Yes	Yes	Yes	Dangapara	272
Yes				a	c	c	Yes	a	c	b	b	Yes	Yes	Yes	Tilora	273
Yes	Yes	b	Yes	Yes	c	Yes	Yes	Yes	c	b	Yes	Yes	Yes	Yes	Nawapara	274
Yes			Yes	a	c	c	Yes	Yes	b	c	c	Yes	Yes	Yes	Khalilpur	275
Yes			Yes	c	c	c	Yes	Yes	c	Yes	Yes	Yes	Yes	Yes	Gokulpur	276
a				b	c	c	Yes	Yes	c	c	Yes	Yes	Yes	Yes	Nidhia	277
Yes	c	b	Yes	a	c	c	Yes	Yes	c	c	c	c	Yes	Yes	Ashuria	278
Yes	c	b	Yes	a	c	c	Yes	Yes	b	b	b	b	Yes	Yes	Belo	279
Yes	Yes		Yes	a		Yes	Yes	Yes	Yes	b	Yes	Yes	Yes	Yes	Bandkhola	280
Yes	Yes	Yes	Yes	Yes	c	Yes	Yes	Yes	c	Yes	c	Yes	Yes	Yes	Shitalgram	281
Yes	c	Yes	Yes	a	c	c	Yes	a	c	a	a	b	Yes	Yes	Raypur	282
Yes				b	c	c	Yes	Yes	c	c	c	Yes	Yes	Yes	Hamidpur	283
Yes	Yes	Yes	Yes	a	c	c	Yes	Yes	c	a	c	c	Yes	Yes	Parkuta	284
Yes	Yes			b	c	c	Yes	a	b	a	b	Yes	Yes	Yes	Kundapara	285

Availability of miscellaneous facilities (If amenities available code -Yes is given, If not available within the village , the distance range code viz; a for < 5 Kms, b for 5-10 Kms and c for 10+ kms of nearest place where facility is available is given).												Availability of electricity (Yes/No)			
Serial Number	Name of Village	ASHA (Accredited Social Health Activist)	Community centre with/without TV	Sports Field,	Sports Club / Recreation Centre	Cinema / Video Hall	Public Library	Public Reading Room	Newspaper Supply	Assembly Polling station	Birth & Death Registration Office	Power Supply for Domestic Use (ED)	Power Supply for Agricultural Use (EAG)	Power Supply for Commercial Use (EC)	Power Supply for All Uses (EA)
1	2	88	89	90	91	92	93	94	95	96	97	98	99	100	101

246	Bhadarpur	Yes	Yes	Yes	Yes	Yes	Yes	Yes	Yes	Yes	Yes	Yes	Yes	Yes	Yes
247	Purbagopalpur	Yes	Yes	a	a	a	a	Yes	Yes	Yes	a	Yes	Yes	No	No
248	Akalipur	Yes	a	Yes	Yes	a	a	a	a	Yes	a	Yes	Yes	Yes	Yes
249	Purbba Lakshminarayanpur	Yes	Yes	Yes	Yes	Yes	Yes	Yes	Yes	Yes	Yes	Yes	Yes	Yes	Yes
250	Uttar Rampur	Yes	c	Yes	Yes	Yes	b	b	Yes	a	b	Yes	Yes	No	No
251	Raghurambati	a	c	a	Yes	a	b	b	Yes	Yes	b	Yes	Yes	No	No
252	Jeshtha Bhabanipur	Yes	c	Yes	Yes	Yes	Yes	c	Yes	Yes	Yes	Yes	Yes	Yes	Yes
253	Bara	a	Yes	Yes	Yes	Yes	Yes	Yes	Yes	Yes	Yes	Yes	Yes	Yes	Yes
254	Shailmail	Yes	Yes	Yes	Yes	Yes	Yes	Yes	Yes	Yes	a	Yes	Yes	No	No
255	Kumarsanda	Yes	Yes	Yes	Yes	Yes	Yes	Yes	Yes	Yes	Yes	Yes	Yes	Yes	Yes
256	Senpara	Yes	Yes	Yes	Yes	Yes	Yes	Yes	Yes	Yes	Yes	Yes	Yes	Yes	Yes
257	Salisanda	Yes	Yes	Yes	Yes	Yes	Yes	Yes	Yes	Yes	Yes	Yes	Yes	No	No
258	Nakpur	Yes	Yes	Yes	b	b	b	b	Yes	Yes	a	Yes	Yes	No	No
259	Sujapur	a	Yes	c	Yes	c	c	c	Yes	Yes	a	Yes	Yes	Yes	Yes
260	Sahargaria	Yes	Yes	Yes	Yes	Yes	Yes	Yes	Yes	Yes	Yes	Yes	No	No	No
261	Ranha	Yes	a	Yes	Yes	Yes	Yes	Yes	Yes	Yes	Yes	Yes	Yes	Yes	Yes
262	Katagaria	Yes	Yes	Yes	Yes	Yes	Yes	Yes	Yes	Yes	Yes	Yes	Yes	Yes	Yes
263	Lohapur	Yes	Yes	Yes	Yes	Yes	Yes	Yes	Yes	Yes	Yes	Yes	Yes	Yes	Yes
264	Baneshwar	Yes	Yes	Yes	Yes	Yes	a	Yes	Yes	Yes	a	Yes	Yes	Yes	Yes
265	Nagra	Yes	a	Yes	c	a	a	a	Yes	Yes	a	Yes	Yes	No	No
266	Nabagram	Yes	Yes	Yes	Yes	Yes	Yes	Yes	Yes	Yes	Yes	Yes	Yes	Yes	Yes
267	Sabasisdanga	Yes	a	a	a	a	a	a	Yes	a	Yes	Yes	Yes	Yes	Yes
268	Shimalandi	Yes	Yes	Yes	Yes	Yes	Yes	Yes	Yes	Yes	Yes	Yes	Yes	Yes	Yes
269	Hazaripur	Yes	Yes	Yes	Yes	Yes	Yes	Yes	Yes	Yes	Yes	Yes	Yes	Yes	Yes
270	Ujirpur	Yes	Yes	Yes	Yes	Yes	Yes	Yes	Yes	Yes	Yes	Yes	Yes	No	No
271	Biralchauki	Yes	Yes	Yes	b	b	c	c	Yes	Yes	Yes	Yes	Yes	Yes	Yes
272	Dangapara	a	Yes	b	b	b	b	b	Yes	Yes	a	Yes	Yes	Yes	Yes
273	Tilora	Yes	Yes	b	Yes	b	c	c	Yes	Yes	a	Yes	Yes	Yes	Yes
274	Nawapara	Yes	Yes	Yes	Yes	Yes	a	a	Yes	Yes	a	Yes	Yes	Yes	Yes
275	Khalilpur	Yes	Yes	c	c	c	c	c	Yes	Yes	Yes	Yes	Yes	Yes	Yes
276	Gokulpur	Yes	Yes	Yes	Yes	Yes	Yes	Yes	Yes	Yes	Yes	Yes	Yes	Yes	Yes
277	Nidhia	Yes	Yes	Yes	Yes	Yes	Yes	Yes	Yes	Yes	a	Yes	Yes	Yes	Yes
278	Ashuria	Yes	c	a	c	c	a	a	Yes	Yes	Yes	Yes	Yes	No	No
279	Beloa	Yes	b	a	b	c	a	a	Yes	Yes	a	Yes	Yes	No	No
280	Bandkhola	Yes	Yes	Yes	Yes	Yes	a	Yes	Yes	Yes	a	Yes	Yes	No	No
281	Shitalgram	Yes	Yes	Yes	Yes	Yes	Yes	Yes	Yes	Yes	Yes	Yes	Yes	Yes	Yes
282	Raypur	Yes	Yes	Yes	Yes	a	a	Yes	a	Yes	a	Yes	Yes	Yes	Yes
283	Hamidpur	Yes	Yes	a	Yes	c	b	Yes	c	a	a	Yes	Yes	No	No
284	Parkuta	Yes	a	a	a	b	b	b	Yes	Yes	a	Yes	Yes	Yes	Yes
285	Kundapara	Yes	Yes	Yes	Yes	Yes	Yes	Yes	Yes	Yes	Yes	Yes	Yes	No	No

Nearest Town		Land Use							
		Area under different types of land use (in hectares rounded up to one decimal place)							
Name	Distance range code i.e. a for < 5 Kms, b for 5-10 Kms and c for 10+ kms .	Forests	Area under Non-agricultural Uses	Barren and Un-cultivable land	Permanent Pastures and Other Grazing Lands	Land Under Miscellaneous Tree Crops etc.	Culturable Waste Land	Name of Village	Serial Number
102	103	104	105	106	107	108	109	2	1

NALHATI	c	0	136.8	0	0	0	12.1	Bhadarpur	246
NALHATI	c	0	2.9	0	0	0	2	Purbagopalpur	247
NALHATI	c	0	6	0	0	0	8.1	Akalipur	248
NALHATI	c	0	4.2	0	0	0	2.8	Purbba Lakshminarayanpur	249
NALHATI	c	0	1.6	0	0	0	2.4	Uttar Rampur	250
NALHATI	c	0	3.2	0	0	0	3.2	Raghurambati	251
NALHATI	c	0	31.7	0	0	0	65.6	Jeshtha Bhabanipur	252
NALHATI	c	0	20.2	0	0	0	0	Bara	253
NALHATI	c	0	2.3	0	0	0	2.8	Shailmail	254
NALHATI	c	0	6.5	0	0	0	0	Kumarsanda	255
NALHATI	c	0	4.2	0	0	0	0	Senpara	256
NALHATI	c	0	3.8	0	0	0	4.9	Salisanda	257
NALHATI	c	0	2.6	0	0	0	4.1	Nakpur	258
NALHATI	c	0	0	0	0	0	3.6	Sujapur	259
NALHATI	c	0	0	0	0	0	0	Sahargaria	260
NALHATI	c	0	0	0	0	0	3.6	Ranha	261
NALHATI	c	0	2.6	0	0	0	2	Katagaria	262
NALHATI	c	0	13.4	0	0	0	2	Lohapur	263
NALHATI	c	0	1	0	0	0	1.6	Baneshwar	264
NALHATI	c	0	5.1	0	0	0	3.2	Nagra	265
NALHATI	c	0	22.3	0	0	0	2.5	Nabagram	266
NALHATI	c	0	3.9	0	0	0	4	Sabasadanga	267
NALHATI	c	0	9.4	0	0	0	7.3	Shimalandi	268
NALHATI	c	0	4.8	0	0	0	2.8	Hazaripur	269
NALHATA	c	0	22	0	0	0	10.1	Ujirpur	270
NALHATI	c	0	0	0	0	0	0	Biralchauki	271
NALHATI	c	0	0	0	0	0	0.8	Dangapara	272
NALHATI	c	0	0	0	0	0	12	Tilora	273
NALHATI	c	0	16.4	0	0	0	8.9	Nawapara	274
NALHATI	c	0	0	0	0	0	10.2	Khalilpur	275
NALHALI	c	0	8	0	0	0	4	Gokulpur	276
NALHATI	c	0	9	0	0	0	4	Nidhia	277
NALHATI	c	0	12.3	0	0	0	5.7	Ashuria	278
NALHATI	c	0	6.2	0	0	0	4	Belo	279
NALHATI	c	0	0.6	0	0	0	3	Bandkhola	280
NALHATI	c	0	0.2	0	0	0	35.2	Shitalgram	281
NALHATI	c	0	3.9	0	0	0	2.4	Raypur	282
NALHATI	c	0	5.2	0	0	0	27.6	Hamidpur	283
NALHATI	c	0	4	0	0	0	1.4	Parkuta	284
NALHATI	c	0	4.2	0	0	0	8.9	Kundapara	285

Land Use											
Area under different types of land use (in hectares rounded up to one decimal place)							Area irrigated by source (in hectare).				
Serial Number	Name of Village	Fallow lands other than current fallows	Current Fallows	Net Area Sown	Total Irrigated Land Area	Total Un-irrigated Land Area	Canals (C)	Wells/Tube-wells(W/TW)	Tanks/Lakes(T/L)	Water Falls(WF)	Others(O)
1	2	110	111	112	113	114	115	116	117	118	119

246	Bhadarpur	0	0	383.3	350	33.3	250	100	0	0	0
247	Purbagopalpur	0	0	140.1	91.5	48.6	77.3	0	14.1	0	0.1
248	Akalipur	0	0	152.6	61.5	91.1	43.7	17.8	0	0	0
249	Purbba Lakshminarayanpur	0	0	151	145.7	5.3	111.4	10	24.3	0	0
250	Uttar Rampur	0	0	77.7	68.7	9	0	44.6	22.7	0	1.4
251	Raghurambati	0	0	138.4	103.6	34.8	0	92.2	10.1	0	1.4
252	Jeshtha Bhabanipur	0	0	802.2	802.2	0	700.9	72.1	28.3	0	0.8
253	Bara	0	0	1418.9	1149.3	269.6	948.5	24.3	176.5	0	0
254	Shailmail	0	0	221.8	211.7	10.1	193.4	0	18.2	0	0.1
255	Kumarsanda	0	0	213.7	111.3	102.4	91.1	10.1	10.1	0	0
256	Senpara	0	0	75.7	17.4	58.3	15.4	2	0	0	0
257	Salisanda	0	0	236.3	68.8	167.5	58.7	0	10.1	0	0
258	Nakpur	0	0	264.2	149.7	114.5	137.6	0	12.1	0	0
259	Sujapur	0	0	146.7	140.6	6.1	134.6	0	6.1	0	0
260	Sahargaria	0	0	43.9	43.9	0	43.9	0	0	0	0
261	Ranha	0	0	171.7	152.2	19.4	131.2	0	16.2	0	4.8
262	Katagaria	0	0	102.4	99.4	3	84.7	5	9.7	0	0
263	Lohapur	0	0	74.9	71.6	3.2	59.5	0	12.1	0	0
264	Baneshwar	0	0	118.8	117.4	1.3	100.4	6	11.1	0	0
265	Nagra	0	0	195.5	149.7	45.7	35.2	92.2	22.3	0	0
266	Nabagram	0	0	260.7	253.2	7.5	227	14	12.1	0	0
267	Sabasisdanga	0	0	82.2	77.3	4.9	73.3	0	4	0	0
268	Shimalandi	0	0	236.7	191	45.7	180.9	0	10.1	0	0
269	Hazaripur	0	0	154.4	149.5	4.9	122.3	10	16.2	0	1
270	Ujirpur	0	0	300.3	273.5	26.8	247.3	0	26.2	0	0
271	Biralchauki	0	0	200.9	194.9	6.1	174.7	2	18.2	0	0
272	Dangapara	0	0	100.6	100.2	0.4	92.1	0	8.1	0	0
273	Tilora	0	0	109	95.1	14	87	0	8.1	0	0
274	Nawapara	0	0	412	187	225	168.8	0	18.2	0	0
275	Khalilpur	0	0	93.4	46.5	46.9	24.3	0	22.3	0	0
276	Gokulpur	0	0	109.7	16.2	93.5	6.1	0	10.1	0	0
277	Nidhia	0	0	112.9	45.7	67.2	30.3	0	15.4	0	0
278	Ashuria	0	0	298.7	206.9	91.8	174.8	0	32.1	0	0
279	Beloa	0	0	212.5	172	40.5	138.7	0	33.3	0	0
280	Bandkhola	0	0	115.6	110.5	5.1	70.5	10	30	0	0
281	Shitalgram	0	0	365	345	20	196	100	40	0	9
282	Raypur	0	0	132.4	32.4	100	22.3	0	10.1	0	0
283	Hamidpur	0	0	119	110	9	0	90	20	0	0
284	Parkuta	0	0	75.2	55	20.2	0	0	20	0	35
285	Kundapara	0	0	41.2	37.2	4	0	2.2	26	0	9

Name of three most important commodities manufactured			Name of Village	Serial Number
First	Second	Third		
120	121	122	2	1

Rice			Bhadarpur	246
			Purbagopalpur	247
			Akalipur	248
			Purbba Lakshminarayanpur	249
Rice	Flour	Mustard Oil	Uttar Rampur	250
Rice	Flour	Mustard Oil	Raghurambati	251
			Jeshtha Bhabanipur	252
Rice	Flour	Mustard Oil	Bara	253
			Shailmail	254
			Kumarsanda	255
			Senpara	256
			Salisanda	257
			Nakpur	258
			Sujapur	259
			Sahargaria	260
Rice	Flour	Mustard Oil	Ranha	261
			Katagaria	262
			Lohapur	263
			Baneshwar	264
			Nagra	265
			Nabagram	266
			Sabasidanga	267
			Shimalandi	268
			Hazaripur	269
Rice			Ujirpur	270
Rice	Flour	Mustard Oil	Biralchauki	271
			Dangapara	272
			Tilora	273
			Nawapara	274
			Khalilpur	275
			Gokulpur	276
			Nidhia	277
Rice	Flour	Mustard Oil	Ashuria	278
Rice	Flour	Mustard Oil	Beloa	279
			Bandkhola	280
			Shitalgram	281
			Raypur	282
			Hamidpur	283
			Parkuta	284
			Kundapara	285

Census of India 2011
Amenities and Land use

Serial Number	Name of Village	Location code no.	Total area of the village (in hectares rounded up to one decimal place)	Total population (2011 census)	Number of households (2011 census)	Number of educational amenities availab village, the distance range code viz; a for for 10+ kms of nearest place where fa							
						Pre-Primary school (PP)	Primary school (P)	Middle school (M)	Secondary School (S)	Senior Secondary school (SS)	Degree college of arts science & commerce (ASC)	Engineering college(EC)	Medical college (MC)
1	2	3	4	5	6	7	8	9	10	11	12	13	14
286	Mirjjapur	316284	91.3	204	59	1	1	a	a	a	c	c	c
287	Krishnapur	316285	196.8	1083	301	1	1	a	a	a	c	c	c
288	Prasadpur	316286	390.1	3876	1006	4	4	1	1	1	c	c	c
289	Kamalpur	316287	105.6	1367	367	1	1	b	b	a	c	c	c
290	Chhetankandi	316288	216.1	890	236	2	2	b	b	a	c	c	c
291	Atkulia	316289	160.4	2890	681	1	1	1	1	a	c	c	c
292	Thakurpur	316290	107.8	591	149	2	2	a	a	a	c	c	c
293	Chaggopal	316291	325.5	3351	841	1	1	a	a	a	c	c	c
Block T O T A L :			10915.5	127785	31058	95	92	21	14	6	0	0	0

- Village Directory

(As in 2009)

le. (If not available within the < 5 Kms, b for 5-10 Kms and c cility is available is given).						Number of Medical Amenities available. (If not available within the village , the distance range code viz; a for < 5 Kms, b for 5-10 Kms and c for 10+ kms of nearest place where facility is available is given).						Name of Village	Serial Number					
Management institute (MI)	Polytechnic (Pt)	Vocational training school /ITI	Non-formal training centre (NFTC)	Special school for disabled (SSD)	Others (specify)	Community health centre (CHC)	Primary health centre (PHC)	Primary health sub centre (PHS)	Maternity and child welfare centre (MCW)	T.B. clinic (TBC)	Hospital-allopathic (HA)			Hospital-alternative medicine (HO)	Dispensary (D)	Veterinary hospital (VH)	Mobile health clinic (MHC)	Family welfare centre (FWC)
15	16	17	18	19	20	21	22	23	24	25	26	27	28	29	30	31	2	1
c	c	a	a	c		c	a	a			c			c			Mirjjapur	286
c	c	a		c		c	a	1			c			c			Krishnapur	287
c	c	c	a	c				1						c			Prasadpur	288
c	c	c	b	c		c	b	1				b		c			Kamalpur	289
c	c	a	a			c	a				c			c			Chhetankandi	290
	c	a		c		c	a	1			c				c		Atkulia	291
c	c	a	a			c	a	1			c			c			Thakurpur	292
c	c	c	a	c		c	a	1				a		c			Chakgopal	293
0	0	0	0	0	0	0	1	23	3	2	0	0	0	8	0	2	: Block T O T A L	

Serial Number	Name of Village	Number of Non-Government Medical Amenities available.							Availability of drinking water - Yes / No							
		Charitable non Govt. hospital/Nursing home.	Medical practitioner with MBBS Degree	Medical practitioner with other degree	Medical practitioner with no degree	Traditional practitioner and faith healer .	Medicine Shop	Others	Tap water (Treated/Untreated)	Well water (Covered / Uncovered well)	Hand Pump	Tube wells / Bore well	Spring	River / Canal	Tank / Pond / Lake	Others
1	2	32	33	34	35	36	37	38	39	40	41	42	43	44	45	46
286	Mirjjapur	0	0	0	0	0	0	0	No	No	Yes	No	No	No	Yes	No
287	Krishnapur	0	0	0	0	0	0	0	No	No	Yes	No	No	No	Yes	No
288	Prasadpur	0	0	0	2	0	0	0	No	No	Yes	No	No	Yes	Yes	No
289	Kamalpur	0	0	0	0	0	0	0	No	No	Yes	Yes	No	No	Yes	No
290	Chhetankandi	0	0	0	0	0	0	0	No	No	Yes	No	No	No	Yes	No
291	Atkulia	0	0	0	0	0	0	0	No	No	Yes	No	No	Yes	Yes	No
292	Thakurpur	0	0	0	0	0	0	0	No	No	Yes	No	No	No	Yes	No
293	Chagopal	0	0	0	0	0	0	0	No	No	Yes	Yes	No	Yes	Yes	No
Block T O T A L :		0	1	24	29	2	24	0	4	0	46	21	0	17	40	0

Availability of toilet & others Yes / No				Communication and transport facilities (If amenities available code -Yes is given except for Village Pin Code ,If not available within the village , the distance range code viz; a for < 5 Kms, b for 5-10 Kms and c for 10+ kms of nearest place where facility is available is given).								
Community toilet including bath.	Community toilet excluding bath.	Rural sanitary mart or sanitary hardware outlet available near the village.	Community bio- gas or recycle of waste for productive use.	Post office(PO)	Sub post office (SPO)	Post & Telegraph office (P&TO)	Village Pin Code	Telephones (Land lines)	Public call office (PCO)	Mobile phone coverage	Name of Village	Serial Number
47	48	49	50	51	52	53	54	55	56	57	2	1
No	No	No	No	c	c	c	731237	b	a	Yes	Mirjjapur	286
No	No	No	No	c	c	c	731237	b	b	Yes	Krishnapur	287
No	No	No	No	c	c	c	731237	c	Yes	Yes	Prasadpur	288
No	No	No	No	c	c	c	731237	b	b	Yes	Kamalpur	289
No	No	No	No	c	c	c	731237	b	b	Yes	Chhetankandi	290
No	No	No	No	a	b	c	731237	b	c	b	Atkulia	291
No	No	No	No	c	c	c	731237	b	b	Yes	Thakurpur	292
No	No	No	No	c	c	c	731216	a	a	Yes	Chakgopal	293
1	0	2	0	1	6	1	48	21	13	43	Block T O T A L	

Communication and transport facilities (If amenities available code -Yes is given except for Village Pin Code ,If not available within the village , the distance range code viz; a for < 5 Kms, b for 5-10 Kms and c for 10+ kms of nearest place where facility is available is given).													Village connected to highway (If amenities available code viz; a for < 5 Kms, b for 5-10 Kms and c for 10+ kms of nearest place where facility is available is given).			
Serial Number	Name of Village	Internet cafes/ Common service centre (CSC)	Private courier facility	Bus service (Public & Private)	Railway stations	Auto/Modified Autos	Taxis and Vans	Tractors	Cycle-pulled rickshaws(Manual & Machine driven)	Carts driven by animals	Sea /River ferry service	Connected to national highway(NH)	Connected to state highway(SH)	Connected to major district road (MDR)	Connected to others district road	Pucca roads
1	2	58	59	60	61	62	63	64	65	66	67	68	69	70	71	72
286	Mirjjapur	b	c	b	c	a	c	a	Yes	Yes	c	c	c	b	b	a
287	Krishnapur	b	c	b	c	a	c	a	Yes	Yes	c	c	c	b	b	a
288	Prasadpur	b	c	Yes	c	b	Yes	Yes	Yes	a	c	c	b	b	b	b
289	Kamalpur	b	c	a	c	b	a	a	Yes	Yes	c	c	c		b	a
290	Chhetankandi	b	c	b	c	a	c	a	Yes	Yes	c	c	c	b	b	b
291	Atkulia	c	b	b	b	b	Yes	Yes	Yes	Yes	c	b				a
292	Thakurpur	b	c	c	c	b	c	a	Yes	Yes	c	c	c	Yes	b	a
293	Chagopal	a	c	Yes	c	b	Yes	Yes	Yes	Yes	c	c	c	Yes	Yes	a
Block T O T A L :		3	3	19	1	2	20	23	45	41	5	0	8	13	21	18

ys,village roads, banks & credit societies :-Yes is given, If not available within the code viz; a for <5 Kms, b for 5-10 Kms place where facility is available is given).													Availability of miscellaneous facilities (If amenities available code -Yes is given, If not available within the village , the distance range code viz; a for < 5 Kms, b for 5-10 Kms and c for 10+ kms of nearest place where facility is available is given).			
73	74	75	76	77	78	79	80	81	82	83	84	85	86	87	Name of Village	Serial Number
Yes				b	c	c	Yes	Yes	c	a	c	c	Yes	Yes	Mirjjapur	286
Yes			Yes	b	c	c	Yes	Yes	c	b	c	Yes	Yes	Yes	Krishnapur	287
Yes	Yes	Yes	Yes	b	c	c	Yes	Yes	c	b	c	c	Yes	Yes	Prasadpur	288
Yes	Yes		Yes	b	c	c	Yes	Yes	c	b	c	Yes	Yes	Yes	Kamalpur	289
Yes				b	c	c	Yes	Yes	c	b	c	Yes	Yes	Yes	Chhetankandi	290
Yes			Yes	a	c	c	Yes	Yes	c	a	Yes	Yes	Yes	Yes	Atkulia	291
Yes				b	c	c	Yes	Yes	c	b	c	Yes	Yes	Yes	Thakurpur	292
Yes	Yes		Yes	a	c	c	Yes	Yes	c	a	c	Yes	Yes	Yes	Chakgopal	293
43	9	7	35	6	0	6	48	38	6	14	21	34	47	48	: Block T O T A L	

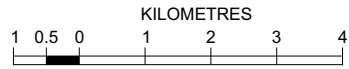
Availability of miscellaneous facilities (If amenities available code -Yes is given, If not available within the village , the distance range code viz; a for < 5 Kms, b for 5-10 Kms and c for 10+ kms of nearest place where facility is available is given).													Availability of electricity (Yes/No)			
Serial Number	Name of Village	ASHA (Accredited Social Health Activist)	Community centre with/without TV	Sports Field,	Sports Club / Recreation Centre	Cinema / Video Hall	Public Library	Public Reading Room	Newspaper Supply	Assembly Polling station	Birth & Death Registration Office	Power Supply for Domestic Use (ED)	Power Supply for Agricultural Use (EAG)	Power Supply for Commercial Use (EC)	Power Supply for All Uses (EA)	
1	2	88	89	90	91	92	93	94	95	96	97	98	99	100	101	
286	Mirjjapur	Yes	Yes	a	a	b	b	b	a	Yes	a	Yes	Yes	No	No	
287	Krishnapur	Yes	Yes	a	Yes	c	b	Yes	c	Yes	a	Yes	Yes	No	No	
288	Prasadpur	Yes	Yes	Yes	Yes	b	b	b	Yes	Yes	b	Yes	Yes	Yes	Yes	
289	Kamalpur	Yes	Yes	a	b	b	b	b	b	Yes	b	Yes	Yes	No	No	
290	Chhetankandi	Yes	Yes	Yes	Yes	c	b	Yes	b	Yes	b	Yes	Yes	No	No	
291	Atkulia	Yes	Yes	Yes	Yes	Yes	Yes	Yes	Yes	Yes	a	Yes	Yes	Yes	Yes	
292	Thakurpur	Yes	Yes	a	Yes	c	b	Yes	c	Yes	a	Yes	Yes	No	No	
293	Chagopal	Yes	Yes	Yes	Yes	a	Yes	Yes	a	Yes	a	Yes	Yes	Yes	Yes	
Block T O T A L :		44	38	33	36	25	22	29	38	46	21	48	47	29	29	

Nearest Town		Land Use								
		Area under different types of land use (in hectares rounded up to one decimal place)								
Name	Distance range code i.e. a for < 5 Kms, b for 5-10 Kms and c for 10+ kms .	Forests	Area under Non-agricultural Uses	Barren and Un-cultivable land	Permanent Pastures and Other Grazing Lands	Land Under Miscellaneous Tree Crops etc.	Culturable Waste Land	Name of Village	Serial Number	
102	103	104	105	106	107	108	109	2	1	
NALHATI	c	0	0.6	0	0	0	8.5	Mirjjapur	286	
NELHATI	c	0	3	0	0	0	54.8	Krishnapur	287	
NALHATI	c	0	10.5	0	0	0	19.6	Prasadpur	288	
NALHATI	c	0	5	0	0	0	1.6	Kamalpur	289	
NALHATI	c	0	0.4	0	0	0	26.7	Chhetankandi	290	
NALHATI	c	0	2.2	0	0	0	34.4	Atkulia	291	
NALHATI	b	0	1.8	0	0	0	14.1	Thakurpur	292	
NALHATI	b	0	2.8	0	0	0	80	Chakgopal	293	
0	0	0	406.8	0	0	0	518.5	: Block T O T A L		

Land Use											
Area under different types of land use (in hectares rounded up to one decimal place)							Area irrigated by source (in hectare).				
Serial Number	Name of Village	Fallow lands other than current fallows	Current Fallows	Net Area Sown	Total Irrigated Land Area	Total Un-irrigated Land Area	Canals (C)	Wells/Tube-wells(W/TW)	Tanks/Lakes(T/L)	Water Falls(WF)	Others(O)
1	2	110	111	112	113	114	115	116	117	118	119
286	Mirjjapur	0	0	82.2	72.2	10	5	30	25.2	0	11.9
287	Krishnapur	0	0	139	120	19	53.4	28.2	28.3	0	10
288	Prasadpur	0	0	360	300	60	0	0	150	0	150
289	Kamalpur	0	0	99	59	40	0	15	12	0	32
290	Chhetankandi	0	0	189	180	9	0	100	80	0	0
291	Atkulia	0	0	123.7	123.7	0	74.5	16	25.2	0	8
292	Thakurpur	0	0	92	87	5	70.8	6.1	10.1	0	0
293	Chagopal	0	0	242.8	242.8	0	145	50.6	22	0	25.1
Block T O T A L :		0	0	9989.9	7990	1999.7	5602.6	950.4	1137.3	0	

Name of three most important commodities manufactured			Name of Village	Serial Number
First	Second	Third		
120	121	122	2	1
			Mirjjapur	286
			Krishnapur	287
			Prasadpur	288
			Kamalpur	289
			Chhetankandi	290
			Atkulia	291
			Thakurpur	292
			Chakgopal	293
			: Block T O T A L	

INDIA
WEST BENGAL
C. D. BLOCK RAMPURHAT - I
DISTRICT BIRBHUM



- BOUNDARY, STATE.
- ,, C. D. BLOCK
- ,, VILLAGE WITH MDDS CODE.
- HEADQUARTERS : POLICE STATION, C.D. BLOCK ...
- POPULATION SIZE OF VILLAGES : BELOW 200,
200-499, 500-999, 1000-4999, 5000 AND ABOVE.
- UNINHABITED VILLAGE WITH MDDS CODE.
- STATUTORY TOWN WITH MDDS CODE.
- NATIONAL HIGHWAY
- IMPORTANT METALLED ROADS
- RAILWAY LINE WITH STATION, BROAD GAUGE.
- RIVER AND STREAM.



TOTAL AREA OF THE C.D BLOCK	287.63 Sq. Kms.
TOTAL POPULATION OF THE C.D. BLOCK.	188435
TOTAL NUMBER OF VILLAGES.	119
TOTAL NUMBER OF INHABITED VILLAGES.	116
TOTAL NUMBER OF CENSUS TOWNS.	NIL
TOTAL NUMBER OF STATUTORY TOWNS.	1
DISTANCE FROM DISTRICT HEADQUARTERS TO C.D. BLOCK HEADQUARTERS (APPROX.) ...	50 Kms.

C.D. Block Rampurhat-I excludes
all statutory towns.

- HIGH SCHOOL / INTER COLLEGE . **S**
- TECHNICAL INSTITUTIONS **T**
- BANK
- DISPENSARY..... **D**
- PRIMARY HEALTH CENTRE **A**
- OTHER MEDICAL SERVICES **▲**

Alphabetical List of Villages

Name of the CD Block : Rampurhat-I

CD Block Code (2011) : 0100

Sl. No.	Name of the Village	PLCN 2001	MDDS PLCN 2011
1	2	3	4
1	Akhira	01021100	316384
2	Asanjola	01012500	316298
3	Atla	01017600	316349
4	Ayas	01020000	316373
5	Badha	01021400	316387
6	Bagtui (P)	01021800	316391
7	Baidara	01012700	316300
8	Baikunthapur	01022300	316396
9	Balarampur	01013200	316305
10	Balia Mrityunjoypur	01012200	316295
11	Bamdebpur	01023400	316407
12	Bamnigaon	01015800	316331
13	Banhat	01019500	316368
14	Baragaon	01015700	316330
15	Barshal	01018500	316358
16	Bashuipara	01020100	316374
17	Batail	01021300	316386
18	Belia	01018000	316353
19	Bhabki	01023600	316409
20	Bhatina	01013700	316310
21	Binodpur	01022900	316402
22	Binora	01014300	316316
23	Brahmanigram (P)	01021700	316390
24	Chakaipur	01013300	316306
25	Chakpara	01017200	316345
26	Chandankantha	01022100	316394
27	Chandpur	01013800	316311
28	Chhatma Dangal	01016800	316341
29	Chhitaspur	01021000	316383
30	Chhora	01012300	316296
31	Chhota Kutubpur	01022500	316398
32	Chichunri	01014800	316321
33	Chituri	01014200	316315
34	Dadpur	01020700	316380
35	Dakhalbati	01022000	316393
36	Dakshin Shibpur	01019400	316367
37	Dangram	01021900	316392
38	Debagram	01020200	316375
39	Debipur	01013600	316309
40	Dekhuria	01022400	316397
41	Dhanmara	01013500	316308

Alphabetical List of Villages

Name of the CD Block : Rampurhat-I

CD Block Code (2011) : 0100

Sl. No.	Name of the Village	PLCN 2001	MDDS PLCN 2011
1	2	3	4
42	Ekpara	01012000	316293
43	Enta	01023000	316403
44	Faridpur	01017000	316343
45	Garia	01015600	316329
46	Gobindapur	01023100	316404
47	Gopalpur	01016400	316337
48	Gug	01014400	316317
49	Harioka	01018600	316359
50	Hastikanda	01014900	316322
51	Jagannathpur	01014500	316318
52	Jatla	01016000	316333
53	Jendur	01018700	316360
54	Joykrishnapur	01021500	316388
55	Junidpur	01023200	316405
56	Kabilpur	01020900	316382
57	Kadasin	01019700	316370
58	Kalikapur	01019300	316366
59	Kalisara (P)	01021600	316389
60	Kamdebpur	01023300	316406
61	Kamikhya	01022200	316395
62	Kanaipur	01012600	316299
63	Kanduri	01014000	316313
64	Karkaria (Part)	01023700	316410
65	Kashtagara	01016300	316336
66	Kauro	01017900	316352
67	Kharun	01017500	316348
68	Khedamara	01011900	316292
69	Khojapur	01015100	316324
70	Kumudda	01018300	316356
71	Kusumba	01019600	316369
72	Kutigram	01022800	316401
73	Kutubpur	01016900	316342
74	Lakshmibati	01020300	316376
75	Madhya Gopalpur	01018200	316355
76	Magura	01018900	316362
77	Mahendrapur	01022700	316400
78	Majkhanda	01014100	316314
79	Mallikpur	01020800	316381
80	Malsa	01017100	316344
81	Mandala	01013400	316307
82	Masanpur	01016200	316335

Alphabetical List of Villages

Name of the CD Block : Rampurhat-I

CD Block Code (2011) : 0100

Sl. No.	Name of the Village	PLCN 2001	MDDS PLCN 2011
1	2	3	4
83	Masra	01015900	316332
84	Muradda	01016700	316340
85	Naishorgram	01012400	316297
86	Narayanpur	01012100	316294
87	Nirasia	01015300	316326
88	Nischintapur (P)	01019200	316365
89	Palsa	01017300	316346
90	Panisail	01020600	316379
91	Parkandi	01019800	316371
92	Paschim Anantapur	01012900	316302
93	Prahladpur	01014600	316319
94	Purandapur	01015200	316325
95	Radipur	01013900	316312
96	Rajkhanda	01017400	316347
97	Ramrampur	01019000	316363
98	Rangaipur	01020500	316378
99	Ranipur	01016100	316334
100	Sadinpur	01020400	316377
101	Saipur	01019900	316372
102	Sakirpur	01018100	316354
103	Salgaria	01014700	316320
104	Saonsa	01016500	316338
105	Sarandhama	01015000	316323
106	Satgharia	01017800	316351
107	Senbandha	01015500	316328
108	Serpur	01023500	316408
109	Shriharibati	01022600	316399
110	Shrikrishnapur Pakhuria	01018800	316361
111	Sialdanga	01018400	316357
112	Sibdaspur	01013100	316304
113	Siura	01013000	316303
114	Sundipur	01019100	316364
115	Tarachua	01015400	316327
116	Teldaha	01016600	316339
117	Tilai	01021200	316385
118	Udaypur	01017700	316350
119	Uttar Palsa	01012800	316301

Census of India 2011
Amenities and Land use

Serial Number	Name of Village	Location code no.	Total area of the village (in hectares rounded up to one decimal place)	Total population (2011 census)	Number of households (2011 census)	Number of educational amenities available in village, the distance range code viz; a for 0-5 kms, b for 5-10 kms, c for 10+ kms of nearest place where facility is available							
						Pre-Primary school (PP)	Primary school (P)	Middle school (M)	Secondary School (S)	Senior Secondary school (SS)	Degree college of arts, science & commerce (ASC)	Engineering college(EC)	Medical college (MC)
1	2	3	4	5	6	7	8	9	10	11	12	13	14

Name of District:-Birbhum

Name of CD Block:-Rampurhat - I

294	Khedamara	316292	585.8	2379	452	2	2	b	b	b	c	c	c
295	Ekpara	316293	757.5	3367	581	3	3	b	b	b	c	c	c
296	Narayanpur	316294	506.3	4449	954	5	4	2	2	2	c	c	c
297	Balia Mrityunjyapur	316295	742.2	9717	2214	5	5	a	a	a	c	c	c
298	Chhora	316296	425	2311	560	1	1	b	b	b	c	c	c
299	Naishorgram	316297	352.4	1603	357	2	2	1	1	a	c	c	c
300	Asanjola	316298	121.2	621	139	1	1	a	a	a	c	c	c
301	Kanaipur	316299	80.4	467	112	2	2	a	a	a	c	c	c
302	Baidara	316300	642.2	2661	652	4	4	1	1	a	c	c	c
303	Uttar Palsa	316301	221.4	1250	289	2	2	b	c	c	c	c	c
304	Paschim Anantapur	316302	122.4	344	93	1	1	b	b	b	c	c	c
305	Siura	316303	179.7	975	228	1	1	b	b	b	c	c	c
306	Sibdaspur	316304	146.8	565	146	1	1	b	b	b	b	c	c
307	Balarampur	316305	146.5	517	129	2	2	b	b	b	b	c	c
308	Chakaipur	316306	503.8	2637	608	3	3	b	b	b	b	c	c
309	Mandala	316307	232.9	1566	358	1	1	b	b	b	c	c	c
310	Dhanmara	316308	70.3	464	109	1	1	b	b	b	b	c	c
311	Debipur	316309	161.2	637	152	2	2	a	a	b			
312	Bhatina	316310	963.7	2570	577	4	4	1	b	b	b	c	c
313	Chandpur	316311	688.2	3012	667	6	6	1	1	1	c	c	c
314	Radipur	316312	990.7	4111	923	4	4	1	a	b	b	c	c
315	Kanduri	316313	691.3	2554	689	3	3	1	1				
316	Majkhanda	316314	236.5	1750	458	2	2	a	a	b	b	c	c
317	Chituri	316315	114.5	738	216	1	1	1	b	c	c	c	c
318	Binora	316316	83.6	397	102	1	1						
319	Gug	316317	241.1	1767	434	1	1	a	a	a	c	c	c
320	Jagannathpur	316318	92.3	0	0								
321	Prahladpur	316319	91.7	229	48	c	a	a	a	a	c	c	c
322	Salgaria	316320	83.8	220	55	1	1	a	a	a	c	c	c
323	Chichunri	316321	47.2	125	25	1	1	b	b	b	c	c	c
324	Hastikanda	316322	195.6	1796	419	1	1	a	a	a	c	c	c
325	Sarandhama	316323	24.9	0	0								
326	Khojapur	316324	93.2	157	34	b	a	a	a	b	c	c	c
327	Purandapur	316325	89.4	194	37	1	1	a	a	b	c	c	c
328	Nirasia	316326	685.9	1941	396	2	2	a	a	b	c	c	c
329	Tarachua	316327	1706.5	6276	1291	7	7	1	1	c	c	c	c
330	Senbandha	316328	369.4	1411	295	1	1	1	b	c	c	c	c
331	Garia	316329	356.4	1347	281	1	1	1	b	c	c	c	c
332	Baragaon	316330	177.9	637	138	1	1	b	b	c	c	c	c
333	Bamnigaon	316331	235	855	164	2	2	b	b	b	c	c	c

- Village Directory

(As in 2009)

le. (If not available within the < 5 Kms, b for 5-10 Kms and c cility is available is given).										Number of Medical Amenities available. (If not available within the village , the distance range code viz; a for < 5 Kms, b for 5-10 Kms and c for 10+ kms of nearest place where facility is available is given).										Name of Village	Serial Number
Management institute (MI)	Polytechnic (Pt)	Vocational training school /ITI	Non-formal training centre (NFTC)	Special school for disabled (SSD)	Others (specify)	Community health centre (CHC)	Primary health centre (PHC)	Primary health sub centre (PHS)	Maternity and child welfare centre (MCW)	T.B. clinic (TBC)	Hospital-allopathic (HA)	Hospital-alternative medicine (HO)	Dispensary (D)	Veterinary hospital (VH)	Mobile health clinic (MHC)	Family welfare centre (FWC)					
15	16	17	18	19	20	21	22	23	24	25	26	27	28	29	30	31	2	1			

Location CodeNo:-334

Location CodeNo:-0100

c	c	c	c					1	b	c	c	c	c	c	c	c	Khedamara	294
c	c	c	c				b	a	b	c	c	c	c	c	c	c	Ekpara	295
c	c	c	c			c	1	1	1	c	c	c	c	c	c	c	Narayanpur	296
c	c	c		b			a	a	b	c	c	c	c	c	c	c	Balia Mrityunjoypur	297
c	c	c	c	b			b	1	c	c	c	b		c			Chhora	298
c	c	c	c	b		c	a	1	c	c	c	c	a	c			Naishorgram	299
c	c	c	c	c			a	1	a	c	c	c	c	c	c	c	Asanjola	300
c	c	c		b		c	a	a	c	c	c	c	a	c			Kanaipur	301
c	c	c				c	1	1	c	c	c	c	c	c	c	c	Baidara	302
c	c	c	c	c		c	c	c	c	c	c	c	c	c	c	c	Uttar Palsa	303
c	c	c		c		b	b	b		b		b	b	b	c		Paschim Anantapur	304
c	c	c	c	c	c		c	a	c	c	c	c		c			Siura	305
c	c	c	c	c	c		c	1	c	c	c	c		c			Sibdaspur	306
c	c	c	b	b	b		b	1	c	c	c	c		b			Balarampur	307
c	c	c	b	a	c		b	1	c	c	c	a		b			Chakaipur	308
c	c	c	c	a	c		c	1	c	c	c	a		c			Mandala	309
c	c	c	b	a	c		b	a	c	c	c	a		b			Dhanmara	310
																	Debipur	311
c	c	c		2													Bhatina	312
c	c	c	c	a			b	1	c	b	c	b	c	c			Chandpur	313
c	c	c		a		a	b	1	b	b	b	b	b	b	a		Radipur	314
								1									Kanduri	315
c	c	c		b		b	b	1	b	a	b	b	b	b	b		Majkhanda	316
c	c	c				c	c	b	c	c	c	b	c	c			Chituri	317
																	Binora	318
c	c	c	c	c		c	a	1		c	c	c	a	c		a	Gug	319
																	Jagannathpur	320
c	c	c	c	c		c	a	a	a	c	c	c	c	c		a	Prahladpur	321
c	c	c	c	c		c	a	1	a	c	c	c	c	c	c	a	Salgaria	322
c	c	c	c	c		c	b	b	b	c	c	c	c	c	c	b	Chichunri	323
c	c	c	c	c		c	a	1	a	c	c	c	c	c	c	a	Hastikanda	324
																	Sarandhama	325
c	c					c	b	a	c	c	c	c	c	c		c	Khojapur	326
c	c	c				c	b	a	c	c	c	c	c	c		c	Purandapur	327
						c	b	1	c	c	c	c	c	c	c	c	Nirasia	328
c	c					c	c	1	c	c	c	c	c	c		c	Tarachua	329
						c	c	b	c	c	c	c	c	c		c	Senbandha	330
						c	c	b	c	c	c	c	c	c	c	c	Garia	331
						c	c	b	c	c	c	c	c	c	c	c	Baragaon	332
						c	b	a	c	c	c	c	c	c	c	c	Bamnigaon	333

Serial Number	Name of Village	Number of Non-Government Medical Amenities available.							Availability of drinking water - Yes / No							
		Charitable non Govt. hospital/Nursing home.	Medical practitioner with MBBS Degree	Medical practitioner with other degree	Medical practitioner with no degree	Traditional practitioner and faith healer .	Medicine Shop	Others	Tap water (Treated/Untreated)	Well water (Covered / Uncovered well)	Hand Pump	Tube wells / Bore well	Spring	River / Canal	Tank / Pond / Lake	Others
1	2	32	33	34	35	36	37	38	39	40	41	42	43	44	45	46

294	Khedamara	0	0	0	0	0	0	0	No	No	Yes	Yes	No	No	Yes	No
295	Ekpara	0	0	0	0	0	0	0	No	No	Yes	Yes	No	Yes	Yes	No
296	Narayanpur	0	1	1	0	0	3	0	No	Yes	Yes	Yes	No	Yes	Yes	No
297	Balia Mrityunjyapur	0	0	0	0	0	0	0	No	No	Yes	Yes	No	No	Yes	No
298	Chhora	0	0	0	0	0	0	0	No	Yes	Yes	Yes	No	No	Yes	No
299	Naishorgram	0	0	1	0	0	0	0	No	Yes	No	Yes	No	No	Yes	No
300	Asanjola	0	0	0	0	0	0	0	No	No	Yes	Yes	No	No	Yes	No
301	Kanaipur	0	0	1	0	0	0	0	No	Yes	No	Yes	No	No	Yes	No
302	Baidara	0	0	0	0	0	0	0	No	No	No	Yes	No	Yes	Yes	No
303	Uttar Palsa	0	0	0	0	0	0	0	No	No	Yes	Yes	No	No	Yes	No
304	Paschim Anantapur	0	0	0	0	0	0	0	No	No	Yes	Yes	No	No	No	No
305	Siura	0	0	1	0	0	0	0	No	No	Yes	Yes	No	Yes	Yes	No
306	Sibdaspur	0	0	0	0	0	0	0	No	No	Yes	Yes	No	Yes	Yes	No
307	Balarampur	0	0	0	0	0	0	0	No	No	Yes	No	No	Yes	Yes	No
308	Chakaipur	0	0	0	0	0	0	0	No	Yes	Yes	Yes	No	Yes	Yes	No
309	Mandala	0	0	0	0	0	0	0	No	Yes	Yes	Yes	No	Yes	Yes	No
310	Dhanmara	0	0	0	0	0	0	0	No	Yes	Yes	Yes	No	Yes	Yes	No
311	Debipur	1	0	0	0	0	0	0	No	Yes	No	Yes	No	Yes	Yes	No
312	Bhatina	0	0	0	0	0	0	0	No	Yes	Yes	Yes	No	No	Yes	No
313	Chandpur	0	0	0	0	2	0	0	No	Yes	No	Yes	No	No	Yes	Yes
314	Radipur	0	0	0	1	0	0	0	No	Yes	No	Yes	No	Yes	Yes	No
315	Kanduri	0	0	0	1	0	0	0	No	No	No	Yes	No	Yes	Yes	No
316	Majkhanda	0	0	0	0	0	0	0	No	No	Yes	No	No	No	Yes	No
317	Chituri	0	0	0	0	0	0	0	No	No	No	Yes	No	Yes	Yes	No
318	Binora	0	0	0	0	0	0	0	No	No	No	No	No	Yes	Yes	No
319	Gug	0	0	0	0	0	0	0	No	No	Yes	Yes	No	Yes	Yes	No
320	Jagannathpur															
321	Prahladpur	0	0	0	0	0	0	0	No	Yes	No	Yes	No	Yes	Yes	No
322	Salgaria	0	0	0	0	0	0	0	No	Yes	Yes	Yes	No	Yes	Yes	No
323	Chichunri	0	0	0	0	0	0	0	No	No	Yes	Yes	No	Yes	Yes	No
324	Hastikanda	0	0	0	0	0	0	0	No	Yes	Yes	Yes	No	Yes	Yes	No
325	Sarandhama															
326	Khojapur	0	0	0	0	0	0	0	No	No	No	Yes	No	No	Yes	No
327	Purandapur	0	0	0	0	0	0	0	No	Yes	No	Yes	No	No	Yes	No
328	Nirasia	0	0	0	0	0	0	0	No	Yes	No	Yes	No	No	Yes	No
329	Tarachua	0	0	0	0	0	0	0	No	Yes	No	Yes	No	No	Yes	No
330	Senbandha	0	0	0	0	0	0	0	No	Yes	No	Yes	No	No	Yes	No
331	Garia	0	0	0	0	0	0	0	No	Yes	No	Yes	No	No	Yes	No
332	Baragaon	0	0	0	0	0	0	0	No	Yes	No	Yes	No	No	Yes	No
333	Bamnigaon	0	0	0	0	0	0	0	No	Yes	No	Yes	No	No	Yes	No

Availability of toilet & others Yes / No				Communication and transport facilities (If amenities available code -Yes is given except for Village Pin Code ,If not available within the village , the distance range code viz; a for < 5 Kms, b for 5-10 Kms and c for 10+ kms of nearest place where facility is available is given).								
Community toilet including bath.	Community toilet excluding bath.	Rural sanitary mart or sanitary hardware outlet available near the village.	Community bio- gas or recycle of waste for productive use.	Post office(PO)	Sub post office (SPO)	Post & Telegraph office (P&TO)	Village Pin Code	Telephones (Land lines)	Public call office (PCO)	Mobile phone coverage	Name of Village	Serial Number
47	48	49	50	51	52	53	54	55	56	57	2	1

No	No	No	No	c	b	c	731224	b	b	Yes	Khedamara	294
No	No	No	No	c	b	c	731224	b	b	Yes	Ekpara	295
No	No	No	No	c	Yes	c	731224	Yes	c	Yes	Narayanpur	296
No	No	No	No	c	Yes	c	731224	Yes	c	Yes	Balia Mrityunjoypur	297
No	No	No	No	a		c	731224	Yes	b	Yes	Chhora	298
No	No	No	No	c	a	c	731224	c	c	Yes	Naishorgram	299
No	No	No	No	c	a	c	731224	Yes	c	Yes	Asanjola	300
No	No	No	No	c	a	c	731242	a	c	Yes	Kanaipur	301
No	No	No	No	c	a	c	731243	Yes	c	Yes	Baidara	302
No	No	No	No	c	c	c	731243	c	c	Yes	Uttar Palsa	303
No	No	No	No	b	b	b	731242	b	b	Yes	Paschim Anantapur	304
No	No	No	No	a		c	731233	Yes	c	Yes	Siura	305
No	No	No	No	a		c	731233	Yes	c	Yes	Sibdaspur	306
No	No	Yes	No	a		a	731224	Yes	a	Yes	Balarampur	307
No	No	Yes	No	Yes		b	731233	Yes	b	Yes	Chakaipur	308
No	No	No	No	a		c	731224	b	Yes	Yes	Mandala	309
No	No	No	No	b		c	731233	c	b	Yes	Dhanmara	310
No	No	Yes	No	b	a	b	731224	b	b	Yes	Debipur	311
No	No	No	No	b	a	b	731224	b	Yes	Yes	Bhatina	312
No	No	No	No	Yes		c	731242	Yes	Yes	Yes	Chandpur	313
No	No	No	No	a	b	b	731224	b	b	b	Radipur	314
No	No	No	No	Yes	Yes	b	731224	a	c	a	Kanduri	315
No	No	No	No	b	Yes	b	731233	Yes	Yes	b	Majkhanda	316
No	No	No	No	c	b	c	731224	c	c	Yes	Chituri	317
No	No	No	No	b	b	b	731224	b	b	b	Binora	318
No	No	No	No	c	Yes	c	731224	a	a	a	Gug	319
											Jagannathpur	320
No	No	No	No	c	a	c	731242	a	a	Yes	Prahladpur	321
No	No	No	No	b	a	b	731224	a	a	Yes	Salgaria	322
No	No	No	No	c	b	c	731127	a	a	Yes	Chichunri	323
No	No	No	No	b	a	b	731224	Yes	Yes	Yes	Hastikanda	324
											Sarandhama	325
No	No	No	No	c	b	c	731224	b	b	Yes	Khojapur	326
No	No	No	No	c	b	c	731224	a	b	Yes	Purandapur	327
No	No	No	No	c	b	c	731224	b	c	Yes	Nirasia	328
No	No	No	No	c	Yes	c	731216		c	Yes	Tarachua	329
No	No	No	No	c	b	c	731216	b	c	Yes	Senbandha	330
No	No	No	No	c	b	c	731224	a	c	Yes	Garia	331
No	No	No	No	c	b	c	731224	a	c	Yes	Baragaon	332
No	No	No	No	c	b	c	731224	c	c	Yes	Bamnigaon	333

Communication and transport facilities (If amenities available code -Yes is given except for Village Pin Code ,If not available within the village , the distance range code viz; a for < 5 Kms, b for 5-10 Kms and c for 10+ kms of nearest place where facility is available is given).													Village connected to highway (If amenities available code viz; a for < 5 Kms, b for 5-10 Kms and c for 10+ kms of nearest place where facility is available is given).			
Serial Number	Name of Village	Internet cafes/ Common service centre (CSC)	Private courier facility	Bus service (Public & Private)	Railway stations	Auto/Modified Autos	Taxis and Vans	Tractors	Cycle-pulled rickshaws(Manual & Machine driven)	Carts driven by animals	Sea /River ferry service	Connected to national highway(NH)	Connected to state highway(SH)	Connected to major district road (MDR)	Connected to others district road	Pucca roads
1	2	58	59	60	61	62	63	64	65	66	67	68	69	70	71	72

294	Khedamara	c	c	b	c	a	c	Yes	b	Yes	c	c	b	b	b	b
295	Ekpara	c	c	b	c	a	c	Yes	b	Yes	c	c	b	Yes	b	Yes
296	Narayanpur	c	c	Yes	c	a	Yes	Yes	Yes	Yes	c	c		Yes	Yes	Yes
297	Balia Mrityunjyapur	c	c	Yes	c	b	Yes	Yes	Yes	Yes	c	c	b		Yes	Yes
298	Chhora	c	c	a	c	a	b	Yes	b	Yes	b	c	c	c	a	Yes
299	Naishorgram	c	c	a	c	a	c	Yes	Yes	Yes	c	c	c	a	a	a
300	Asanjola	c	c	a	c	b	c	Yes	a	Yes	c	c	b	b	b	a
301	Kanaipur	c	c	a	c	b	c	Yes	Yes	Yes	c	c	c		Yes	a
302	Baidara	c	c	Yes	c	b	c	Yes	Yes	Yes	c	c	c		b	Yes
303	Uttar Palsa	c	c	c	c	b	c	Yes	Yes	b	c	c				a
304	Paschim Anantapur	b	b	b	b	b	b	Yes	Yes	Yes	c	b				a
305	Siura	c	c	c	c	a	Yes	Yes	b	Yes	b	c	c	c	c	a
306	Sibdaspur	c	c	b	c	a	b	Yes	b	Yes	b	c	c	c	c	a
307	Balarampur	b	b	a	b	a	Yes	Yes	a	Yes	c	c	c	c	a	a
308	Chakaipur	b	b	b	b	b	b	Yes	b	Yes	b	c	c	c	b	Yes
309	Mandala	c	c	a	c	b	c	Yes	b	Yes	c	c	c	a	a	a
310	Dhanmara	b	b	a	b	b	b	Yes	b	Yes	b	c	c	c	a	a
311	Debipur	b	b	a	b	a	Yes	Yes	Yes	Yes	c	b		Yes	Yes	a
312	Bhatina	b	b	Yes	b	b	Yes	Yes	Yes	Yes	c	b		Yes	b	Yes
313	Chandpur	c	c	Yes	c	a	Yes	Yes	Yes	Yes	b	c	c	Yes		a
314	Radipur	b	b	b	b	b	b	Yes	Yes	Yes	c	b	a	b	b	b
315	Kanduri	c	b	b	b	b	a	b	Yes	Yes	c					a
316	Majkhanda	b	b	b	a	b	b	b	Yes	Yes	b		Yes		c	a
317	Chituri	c	c	Yes	c	b	Yes	Yes	Yes	Yes	c					a
318	Binora	b	b	b	b	b	a	a	Yes	Yes	b	a	b	b	a	a
319	Gug	c	c	c	a	c	c	Yes	Yes	Yes	c	a	c	a	Yes	Yes
320	Jagannathpur															
321	Prahladpur	c	c	a	c	a	a	a	Yes	c	c	c	c	c	a	a
322	Salgaria	b	b	a	b	b	a	a	Yes	Yes	c	b	c	b	a	a
323	Chichunri	c	c	a	c	c	b	a	a	Yes	c	c	c	c	a	a
324	Hastikanda	b	b	b	b	c	Yes	Yes	Yes	Yes	c	b	c	Yes	Yes	Yes
325	Sarandhama															
326	Khojapur	c	c	a	c	b	a	b	a	Yes	c	c			a	a
327	Purandapur	c	c	a	c	b	a	b	a	Yes	c	c		Yes	a	a
328	Nirasia	c	c	Yes	c	b	a	b	Yes	Yes	c	c			Yes	Yes
329	Tarachua	c	c	Yes	c	b	c	b	Yes	Yes	c	c			Yes	Yes
330	Senbandha	c	c	b	c	b	a	c	Yes	Yes	c	c			Yes	b
331	Garia	c	c	b	c	b	a	c	Yes	Yes	c	c			Yes	b
332	Baragaon	c	c	b	c	a	a	c	Yes	Yes	c	c			Yes	b
333	Bamnigaon	c	c	a	c	a	a	c	Yes	Yes	c	c			a	a

ys,village roads, banks & credit societies
 :-Yes is given, If not available within the
 code viz; a for <5 Kms, b for 5-10 Kms
 place where facility is available is given).

Availability of miscellaneous facilities (If amenities available code -Yes is given, If not
 available within the village , the distance range code viz; a for < 5 Kms, b for 5-10 Kms
 and c for 10+ kms of nearest place where facility is available is given).

73	74	75	76	77	78	79	80	81	82	83	84	85	86	87	Name of Village	Serial Number
Kutchcha roads	Water bounded macadam(WBM) roads	Navigable waterway (river/canal)(NW)	Footpaths (FP)	Commercial & Co-operative Banks	ATM	Agricultural Credit Societies	Self-Help Group (SHG)	Public distribution system (PDS) shop	Mandis / Regular market	Weekly Haat	Agricultural marketing society	Integrated Child Development Scheme (Nutritional Centres)	Anganwadi Centre (Nutritional Centres)	Others (Nutritional Centres)		1

Yes		Yes	b	c	c	Yes	Yes	c	Yes	b	Yes	Yes	Yes	Yes	Khedamara	294
Yes		Yes	b	c	c	Yes	b	c	b	Yes	Yes	Yes	Yes	Yes	Ekpara	295
Yes	Yes	Yes	Yes	c	Yes	Yes	Yes	Yes	Yes	c	Yes	Yes	Yes	Yes	Narayanpur	296
Yes	Yes	Yes	a	c	c	Yes	Yes	Yes	Yes	a	Yes	Yes	Yes	Yes	Balia Mrityunjoypur	297
Yes	c	Yes	b	c	c	Yes	Yes	c	b	c	b	Yes	Yes	Yes	Chhora	298
Yes	Yes	Yes	a	c	c	Yes	Yes	c	a	a	Yes	Yes	Yes	Yes	Naishorgram	299
Yes		a	c	c	Yes	a	c	a	a	Yes	Yes	Yes	Yes	Yes	Asanjola	300
Yes	Yes	a	c	c	Yes	Yes	c	a	a	a	Yes	Yes	Yes	Yes	Kanaipur	301
Yes	Yes	Yes	Yes	c	Yes	Yes	Yes	c	b	Yes	Yes	Yes	Yes	Yes	Baidara	302
a		Yes	c	c	c	Yes	Yes	c	c	c	Yes	Yes	Yes	Yes	Uttar Palsa	303
a		b	b	b	Yes	Yes	c	Yes	b	Yes	Yes	Yes	Yes	Yes	Paschim Anantapur	304
Yes	c	Yes	c	c	c	Yes	Yes	c	Yes	a	b	Yes	Yes	Yes	Siura	305
Yes	c	Yes	b	c	c	Yes	a	b	Yes	c	b	Yes	Yes	Yes	Sibdaspur	306
Yes	b	Yes	b	b	c	Yes	b	c	Yes	b	a	Yes	Yes	Yes	Balarampur	307
Yes	c	Yes	b	c	b	Yes	Yes	c	Yes	b	b	Yes	Yes	Yes	Chakaipur	308
Yes	c	Yes	b	c	c	Yes	Yes	c	b	c	b	Yes	Yes	Yes	Mandala	309
Yes	c	Yes	b	b	b	Yes	Yes	b	b	b	b	Yes	Yes	Yes	Dhanmara	310
Yes	Yes	b	b	Yes	Yes	Yes	b	c	b	a	Yes	Yes	Yes	Yes	Debipur	311
Yes	b	Yes	b	b	Yes	Yes	Yes	b	Yes	b	Yes	Yes	Yes	Yes	Bhatina	312
Yes	c	Yes	c	c	c	Yes	Yes	c	Yes	c	c	Yes	Yes	Yes	Chandpur	313
Yes	b	Yes	b	b	Yes	Yes	Yes	c	Yes	Yes	Yes	Yes	Yes	Yes	Radipur	314
Yes		Yes	c	c	Yes	Yes	b	c	a	a	b	Yes	Yes	Yes	Kanduri	315
Yes	c	Yes	Yes	b	b	c	Yes	b	c	b	b	Yes	Yes	Yes	Majkhanda	316
Yes		c	c	c	c	Yes	c	c	b	b	c	Yes	Yes	Yes	Chituri	317
Yes	a	Yes	b	b	b	c	Yes	b	c	a	b	b	Yes	Yes	Binora	318
Yes	c	Yes	a	c	c	Yes	Yes	c	a	c	Yes	Yes	Yes	Yes	Gug	319
															Jagannathpur	320
Yes	c	c	c	c	c	Yes	a	c	a	c	Yes	Yes	Yes	Yes	Prahladpur	321
Yes	a	c	b	b	b	Yes	c	c	a	b	Yes	Yes	Yes	Yes	Salgaria	322
Yes	c	c	c	c	c	Yes	b	c	b	c	Yes	Yes	Yes	Yes	Chichunri	323
Yes	a	c	Yes	b	b	Yes	Yes	c	a	b	Yes	Yes	Yes	Yes	Hastikanda	324
															Sarandhama	325
a	Yes	c	c	c	Yes	a	c	b	b	c	a	Yes	Yes	Yes	Khojapur	326
a	Yes	c	c	c	Yes	a	c	b	b	c	Yes	Yes	Yes	Yes	Purandapur	327
Yes		Yes	c	c	c	Yes	a	c	Yes	a	c	Yes	Yes	Yes	Nirasia	328
Yes		Yes	c	c	Yes	Yes	Yes	c	Yes	Yes	c	Yes	Yes	Yes	Tarachua	329
Yes		Yes	c	c	c	Yes	b	c	b	b	c	Yes	Yes	Yes	Senbandha	330
Yes		Yes	c	c	c	Yes	a	c	b	b	c	Yes	Yes	Yes	Garia	331
Yes		c	c	c	Yes	Yes	c	b	b	c	Yes	Yes	Yes	Yes	Baragaon	332
Yes		c	c	c	Yes	a	c	b	b	c	Yes	Yes	Yes	Yes	Bamnigaon	333

Availability of miscellaneous facilities (If amenities available code -Yes is given, If not available within the village , the distance range code viz; a for < 5 Kms, b for 5-10 Kms and c for 10+ kms of nearest place where facility is available is given).											Availability of electricity (Yes/No)				
Serial Number	Name of Village	ASHA (Accredited Social Health Activist)	Community centre with/without TV	Sports Field,	Sports Club / Recreation Centre	Cinema / Video Hall	Public Library	Public Reading Room	Newspaper Supply	Assembly Polling station	Birth & Death Registration Office	Power Supply for Domestic Use (ED)	Power Supply for Agricultural Use (EAG)	Power Supply for Commercial Use (EC)	Power Supply for All Uses (EA)
1	2	88	89	90	91	92	93	94	95	96	97	98	99	100	101

294	Khedamara	Yes	c	Yes	c	c	b	b	Yes	Yes	b	Yes	Yes	Yes	Yes
295	Ekpara	Yes	c	Yes	c	c	b	b	Yes	Yes	b	Yes	Yes	Yes	Yes
296	Narayanpur	Yes	c	Yes	c	c	Yes	Yes	Yes	Yes	Yes	Yes	Yes	Yes	Yes
297	Balia Mrityunjyapur	Yes	c	Yes	c	c	a	c	Yes	Yes	a	Yes	Yes	Yes	Yes
298	Chhora	Yes	b	b	b	c	c	c	Yes	Yes	a	Yes	Yes	No	No
299	Naishorgram	Yes	c	Yes	c	c	a	c	Yes	Yes	Yes	Yes	Yes	Yes	Yes
300	Asanjola	Yes	Yes	Yes	Yes	Yes	a	a	Yes	Yes	a	Yes	Yes	Yes	Yes
301	Kanaipur	Yes	c	a	c	c	a	c	Yes	a	a	Yes	Yes	Yes	Yes
302	Baidara	Yes	c	Yes	c	c	b	b	Yes	Yes	b	Yes	Yes	Yes	Yes
303	Uttar Palsa	Yes	c	c	c	c	c	c	c	c	c	Yes	Yes	Yes	Yes
304	Paschim Anantapur	Yes	b	b	b	b	b	b	b	Yes	a	Yes	Yes	Yes	Yes
305	Siura	Yes	b	Yes	Yes	c	c	c	Yes	Yes	a	Yes	No	No	No
306	Sibdaspur	Yes	a	a	Yes	c	c	c	Yes	Yes	a	Yes	Yes	No	No
307	Balarampur	Yes	a	a	Yes	b	b	b	Yes	Yes	a	Yes	Yes	No	No
308	Chakaipur	Yes	b	b	Yes	c	c	c	Yes	Yes	Yes	Yes	Yes	No	No
309	Mandala	Yes	b	Yes	a	c	c	c	Yes	Yes	a	Yes	Yes	No	No
310	Dhanmara	Yes	b	a	b	b	b	b	Yes	Yes	a	Yes	No	No	No
311	Debipur	Yes	Yes	Yes	Yes	Yes	Yes	Yes	Yes	Yes	a	Yes	No	No	No
312	Bhatina	Yes	Yes	Yes	b	b	b	b	Yes	Yes	b	Yes	No	No	No
313	Chandpur	Yes	Yes	a	c	c	b	b	Yes	Yes	b	Yes	Yes	Yes	Yes
314	Radipur	Yes	Yes	Yes	Yes	b	b	b	b	Yes	a	Yes	Yes	Yes	Yes
315	Kanduri	Yes	a	Yes	b	b	b	b	b	Yes	Yes	Yes	No	No	No
316	Majkhanda	Yes	b	b	b	b	b	b	Yes	Yes	a	Yes	Yes	Yes	Yes
317	Chituri	Yes	c	b	c	c	c	c	c	Yes	a	Yes	No	No	No
318	Binora	Yes	a	b	b	b	b	b	b	a	a	Yes	No	No	No
319	Gug	Yes	c	c	c	c	a	a	Yes	Yes	a	Yes	Yes	Yes	Yes
320	Jagannathpur														
321	Prahladpur	a	c	a	c	c	a	a	a	a	a	Yes	No	No	No
322	Salgaria	Yes	c	a	c	a	a	a	a	a	a	Yes	No	No	No
323	Chichunri	b	c	b	c	b	b	b	b	b	b	Yes	No	No	No
324	Hastikanda	Yes	c	a	b	a	a	a	Yes	Yes	a	Yes	No	Yes	No
325	Sarandhama														
326	Khojapur	Yes	Yes	a	Yes	Yes	b	Yes	b	a	b	Yes	No	No	No
327	Purandapur	Yes	Yes	a	Yes	Yes	Yes	Yes	Yes	Yes	Yes	Yes	No	No	No
328	Nirasia	Yes	Yes	Yes	Yes	Yes	Yes	Yes	Yes	Yes	Yes	Yes	Yes	Yes	Yes
329	Tarachua	Yes	Yes	Yes	Yes	Yes	b	b	Yes	Yes	b	Yes	Yes	Yes	Yes
330	Senbandha	Yes	Yes	Yes	Yes	Yes	b	b	b	Yes	b	Yes	Yes	Yes	Yes
331	Garia	Yes	Yes	Yes	Yes	Yes	Yes	Yes	Yes	Yes	b	Yes	Yes	Yes	Yes
332	Baragaon	Yes	Yes	Yes	Yes	Yes	Yes	Yes	Yes	Yes	b	Yes	Yes	Yes	Yes
333	Bamnigaon	Yes	Yes	Yes	Yes	Yes	a	Yes	a	a	a	Yes	Yes	Yes	Yes

Nearest Town		Land Use							
		Area under different types of land use (in hectares rounded up to one decimal place)							
Name	Distance range code i.e. a for < 5 Kms, b for 5-10 Kms and c for 10+ kms .	Forests	Area under Non-agricultural Uses	Barren and Un-cultivable land	Permanent Pastures and Other Grazing Lands	Land Under Miscellaneous Tree Crops etc.	Culturable Waste Land	Name of Village	Serial Number
102	103	104	105	106	107	108	109	2	1

RAMPURHAT	c	0	125.8	0	0	0	0	Khedamara	294
RAMPURHAT	c	0	172.5	0	0	0	0	Ekpara	295
RAMPURHAT	c	0	149.3	0	0	0	0	Narayanpur	296
RAMPURHAT	c	0	123.2	0	0	0	9	Balia Mrityunjoypur	297
RAMPURHAT	b	0	52	0	0	0	98	Chhora	298
RAMPURHAT	b	0	2.4	0	0	0	5	Naishorgram	299
RAMPURHAT	c	0	16.2	0	0	0	45	Asanjola	300
RAMPURHAT	c	0	23.4	0	0	0	2	Kanaipur	301
RAMPURHAT	c	1	492.2	0	0	0	8	Baidara	302
RAMPURHAT	b	0	24.4	0	0	0	0	Uttar Palsa	303
RAMPURHAT	b	0	16.4	0	0	0	0	Paschim Anantapur	304
RAMPURHAT	b	0	20	0	0	0	74.7	Siura	305
RAMPURHAT	b	0	11	0	0	0	35.8	Sibdaspur	306
RAMPURHAT	b	0	9	0	0	0	22.5	Balarampur	307
RAMPURHAT	b	0	51.5	0	0	0	198.5	Chakaipur	308
RAMPURHAT	b	2	100.8	0	0	0	52.9	Mandala	309
RAMPURHAT	b	0	10.5	0	0	0	0.3	Dhanmara	310
RAMPURHAT	b	0	14	0	0	0	22.2	Debipur	311
RAMPURHAT	b	12	220.5	0	0	0	100	Bhatina	312
RAMPURHAT	b	9	286.2	0	0	0	69.5	Chandpur	313
RAMPURHAT	b	9	236	0	0	0	281	Radipur	314
RAMPURHAT	b	9	80	0	0	0	232.3	Kanduri	315
RAMPURHAT	a	3	22	0	0	0	2.5	Majkhanda	316
RAMPURHAT	b	0	28.3	0	0	0	0	Chituri	317
RAMPURHAT	b	0	23.6	0	0	0	2	Binora	318
RAMPURHAT	b	0	31.5	0	0	0	14	Gug	319
RAMPURHAT		0	4.3	0	0	0	0	Jagannathpur	320
RAMPURHAT	c	0	10.1	0	0	0	0	Prahladpur	321
RAMPURHAT	c	0	11.9	0	0	0	0	Salgaria	322
RAMPURHAT	c	0	8.2	0	0	0	2	Chichunri	323
RAMPURHAT	c	1	66.4	0	0	0	0	Hastikanda	324
RAMPURHAT		0	10	0	0	0	5.9	Sarandhama	325
MALLARPUR	b	0	24.1	0	0	0	0	Khojapur	326
MALLARPUR	b	0	26	0	0	0	12	Purandapur	327
RAMPURHAT	b	0	120	0	0	0	85.9	Nirasia	328
RAMPURHAT	c	0	145	0	0	0	0	Tarachua	329
SURI	c	0	115	0	0	0	49.3	Senbandha	330
MALLARPUR	b	0	84	0	0	0	27.1	Garia	331
MALLARPUR	b	0	60	0	0	0	27.1	Baragaon	332
MALLARPUR	c	0	75	0	0	0	35	Bamnigaon	333

Land Use											
Area under different types of land use (in hectares rounded up to one decimal place)							Area irrigated by source (in hectare).				
Serial Number	Name of Village	Fallow lands other than current fallows	Current Fallows	Net Area Sown	Total Irrigated Land Area	Total Un-irrigated Land Area	Canals (C)	Wells/Tube-wells(W/TW)	Tanks/Lakes(T/L)	Water Falls(WF)	Others(O)
1	2	110	111	112	113	114	115	116	117	118	119

294	Khedamara	0	0	460	9	451	0	0	9	0	0
295	Ekpara	0	0	585	21	564	0	21	0	0	0
296	Narayanpur	0	0	357	20	337	0	20	0	0	0
297	Balia Mrityunjoypur	0	0	610	65	545	65	0	0	0	0
298	Chhora	0	0	275	63	212	20	0	25	0	18
299	Naishorgram	0	0	345	46	299	15	27	0	0	4
300	Asanjola	0	0	60	30	30	0	0	14	0	16
301	Kanaipur	0	0	55	11	44	11	0	0	0	0
302	Baidara	0	0	141	48	93	48	0	0	0	0
303	Uttar Palsa	0	0	197	98	99	60	0	20	0	18
304	Paschim Anantapur	0	0	106	11	95	0	0	9	0	2
305	Siura	0	0	85	85	0	85	0	0	0	0
306	Sibdaspur	0	0	100	100	0	85	0	15	0	0
307	Balarampur	0	0	115	115	0	115	0	0	0	0
308	Chakaipur	0	0	253.8	160	93.8	160	0	0	0	0
309	Mandala	0	0	77.2	57.9	19.3	57.9	0	0	0	0
310	Dhanmara	0	0	59.5	59.5	0	59.5	0	0	0	0
311	Debipur	0	0	125	123	2	100	3	20	0	0
312	Bhatina	0	0	631.2	30	601.2	20	0	5	0	5
313	Chandpur	0	0	323.5	48	275.5	25	0	15	0	8
314	Radipur	0	0	464.7	350	114.7	243	0	100	0	7
315	Kanduri	0	0	370	370	0	370	0	0	0	0
316	Majkhanda	0	0	209	133	76	80	0	0	0	53
317	Chituri	0	0	86.2	76	10.2	40	20	10	0	6
318	Binora	0	0	58	58	0	30	10	10	0	8
319	Gug	0	0	195.6	120	75.6	70	0	50	0	0
320	Jagannathpur	0	0	88	88	0	24.6	60	0	0	3.4
321	Prahladpur	0	0	81.6	76.6	5	49.6	0	20	0	7
322	Salgaria	0	0	71.9	69.5	2.4	53.5	0	10	0	6
323	Chichunri	0	0	37	35.1	1.9	28.1	0	4	0	3
324	Hastikanda	0	0	128.2	107.2	21	81.9	0	4.3	0	21
325	Sarandhama	0	0	9	0	9	0	0	0	0	0
326	Khojapur	0	0	69.1	39	30.1	20	0	0	0	19
327	Purandapur	0	0	51.4	11	40.4	0	1	0	0	10
328	Nirasia	0	0	480	80	400	0	0	80	0	0
329	Tarachua	0	0	1561.5	0	1561.5	0	0	0	0	0
330	Senbandha	0	0	205.1	105.1	100	0	2	63.1	0	40
331	Garia	0	0	245.3	65	180.3	0	0	40	0	25
332	Baragaon	0	0	90.8	30.8	60	0	0	30.8	0	0
333	Bamnigaon	0	0	125	40	85	0	20	20	0	0

Name of three most important commodities manufactured			Name of Village	Serial Number
First	Second	Third		
120	121	122	2	1

	Khedamara	294
	Ekpara	295
	Narayanpur	296
Jaggery	Balia Mrityunjoypur	297
	Chhora	298
	Naishorgram	299
	Asanjola	300
	Kanaipur	301
	Baidara	302
	Uttar Palsa	303
	Paschim Anantapur	304
Jaggery	Siura	305
Jaggery	Sibdaspur	306
Jaggery	Balarampur	307
Jaggery	Chakaipur	308
	Mandala	309
	Dhanmara	310
	Debipur	311
Stone Chips	Bhatina	312
	Chandpur	313
Bricks	Radipur	314
Bricks	Kanduri	315
	Majkhanda	316
	Chituri	317
	Binora	318
	Gug	319
	Jagannathpur	320
	Prahladpur	321
	Salgaria	322
	Chichunri	323
	Hastikanda	324
	Sarandhama	325
	Khojapur	326
	Purandapur	327
	Nirasia	328
	Tarachua	329
	Senbandha	330
	Garia	331
	Baragaon	332
	Bamnigaon	333

Census of India 2011
Amenities and Land use

Serial Number	Name of Village	Location code no.	Total area of the village (in hectares rounded up to one decimal place)	Total population (2011 census)	Number of households (2011 census)	Number of educational amenities available in village, the distance range code viz; a for 0-5 kms, b for 5-10 kms, c for 10+ kms of nearest place where facility is available							
						Pre-Primary school (PP)	Primary school (P)	Middle school (M)	Secondary School (S)	Senior Secondary school (SS)	Degree college of arts, science & commerce (ASC)	Engineering college(EC)	Medical college (MC)
1	2	3	4	5	6	7	8	9	10	11	12	13	14
334	Masra	316332	682.7	2863	665	2	2	1	1	b	c	c	c
335	Jatla	316333	270.6	461	103	1	1	a	a	a	c	c	c
336	Ranipur	316334	178.6	402	112	1	1	a	a	a	c	c	c
337	Masanpur	316335	91.4	96	28	a	a	a	a		c	c	c
338	Kashtagara	316336	585.9	4529	1178	2	2	2	1	1	c	c	c
339	Gopalpur	316337	102.4	1110	283	1	1	a	a	a	c	c	c
340	Saonsa	316338	103.6	1078	281	1	1	a	a	a	c	c	c
341	Teldaha	316339	161.1	837	234	1	1	1	a	a	c	c	c
342	Muradda	316340	124.1	942	211	1	1	a	a	a	c	c	c
343	Chhatma Dangal	316341	297.2	1505	382	2	2	a	a	a	c	c	c
344	Kutubpur	316342	193.2	258	58	2	2	a	a	a	b	c	c
345	Faridpur	316343	168.4	395	111	1	1	a	a	a	b	c	c
346	Malsa	316344	41.9	274	76	a	a	a	a	a	b	c	c
347	Chakpara	316345	398.3	2451	639	1	1	1	1	1	c	c	c
348	Palsa	316346	97	485	126	1	1	a	a	a	b	c	c
349	Rajkhanda	316347	97.2	682	149	2	2	a	a	a	b	c	c
350	Kharun	316348	199.2	1912	441	2	1	1	a	a	b	c	c
351	Atla	316349	452.6	3398	781	2	2	a	a	a	c	c	c
352	Udaypur	316350	144.4	567	180	1	1	a	a	a	b	c	c
353	Satgharia	316351	88.6	573	141	1	1	a	a	a	b	c	c
354	Kauro	316352	120.3	789	186	2	2	a	a	a	b	c	c
355	Belia	316353	142.4	1054	261	1	1	1	a	a	b	c	c
356	Sakirpur	316354	72.3	994	249	1	1	a	a	a	b	c	c
357	Madhya Gopalpur	316355	52.8	407	99	1	1	a	a	a	b	c	c
358	Kumudda	316356	102	1433	305	1	1		a	a	a	c	c
359	Sialdanga	316357	50.4	53	14	a	a	a	a	a	a	c	c
360	Barshal	316358	308.2	3148	779	2	2	2	1	1	b	c	c
361	Harioka	316359	117.1	1465	421	1	1	1	a	a	b	c	c
362	Jendur	316360	170.4	1168	353	1	1						
363	Shrikrishnapur Pakhuria	316361	109.2	3189	739	3	3		a	a	a	c	c
364	Magura	316362	64	280	70	1	1	a	a	a	a	c	c
365	Ramrampur	316363	201.8	5095	1118	1	1	a	a	a	a	c	c
366	Sundipur	316364	49.2	952	217	1	1	a	a	a	a	c	c
367	Nischintapur (P)	316365	95.6	301	70	a	a	a	a	a	a	c	c
368	Kalikapur	316366	116.1	1684	414	1	1	a	a	b	b	c	c
369	Dakshin Shibpur	316367	152.2	872	218	2	2						
370	Banhat	316368	237.8	2892	662	2	2	1	a	b	b	c	c
371	Kusumba	316369	532.3	2762	663	2	2	1	1	1	b	c	c
372	Kadasin	316370	101.2	901	215	1	1	b	b	b	b	c	c
373	Parkandi	316371	58.6	207	55	2	2	b	b	b	b	c	c
374	Saipur	316372	347.5	2826	669	1	1	1	c	c	c	c	c
375	Ayas	316373	819.2	8906	2234	4	4	1	1	1	c	c	c

- Village Directory

(As in 2009)

le. (If not available within the < 5 Kms, b for 5-10 Kms and c cility is available is given).										Number of Medical Amenities available. (If not available within the village , the distance range code viz; a for < 5 Kms, b for 5-10 Kms and c for 10+ kms of nearest place where facility is available is given).										Name of Village	Serial Number
Management institute (MI)	Polytechnic (Pt)	Vocational training school /ITI	Non-formal training centre (NFTC)	Special school for disabled (SSD)	Others (specify)	Community health centre (CHC)	Primary health centre (PHC)	Primary health sub centre (PHS)	Maternity and child welfare centre (MCW)	T.B. clinic (TBC)	Hospital-allopathic (HA)	Hospital-alternative medicine (HO)	Dispensary (D)	Veterinary hospital (VH)	Mobile health clinic (MHC)	Family welfare centre (FWC)					
15	16	17	18	19	20	21	22	23	24	25	26	27	28	29	30	31		1			
c	c	c				c	c	1	c	c	c	c	c	c	c	c	Masra	334			
c	c	c	c	c		c	a	a	a	c	c	c	c	c		a	Jatla	335			
c	c	c	c	c		c	a	a	a	c	c	c	c	c		a	Ranipur	336			
c	c	c	c	c		c	a	a	a	c	c	c	c	c		a	Masanpur	337			
c	c	c	c	c		c	1	1	1	c	c	c	b	c		1	Kashtagara	338			
c	c	c	c	c		c	a	1	a	c	c	c	b	c		a	Gopalpur	339			
c	c	c	c	c		c	a	1	a	c	c	c	c	c	c	a	Saonsa	340			
c	c	c	c	c		c	a	1	a	c	c	c	c	c		a	Teldaha	341			
c	c	c	c	c		c	a	a	a	c	c	c	c	c		a	Muradda	342			
c	c	c		c		c	1	c	c	c			a	c			Chhatma Dangal	343			
c	c	a	b	c		b	a	1	b	b	b	c	b	c		a	Kutubpur	344			
c	c			c		b	c	a	b	b	b		b	b		b	Faridpur	345			
c	c			c		c	a	b	b	b			a	b			Malsa	346			
c	c	c		c		c	1	c	c	c	c	2	c				Chakpara	347			
c	c	c		c		c	1	b	b	b			a	b			Palsa	348			
c	c			c		b	c	a	b	b	b		b	b		b	Rajkhanda	349			
c	c	c		c		b	c	1	b	b	b	b	b	b		b	Kharun	350			
c	c	c		c		b	1	c	c	b	c	1	c			1	Atla	351			
c	c	a		b		b	1	a	b	a	b	b	b	b	b	b	Udaypur	352			
c	c	a		b		c	a	1	a	a	a	a	a	a		a	Satgharia	353			
c	c	c		b		c	a	b	b	b			a	b			Kauro	354			
c	c	c		c		c	1	b	b	b			a	b			Belia	355			
c	c	a	c	b		c	a	a	b	a	b	b	a	b		b	Sakirpur	356			
c	c	a	c	a		c	a	a	a	a	b	c	a	b		b	Madhya Gopalpur	357			
c	c	c		a		b	b	1	b	b	b	b	a	a	b	b	Kumudda	358			
c	c	c		a		b	b	b	b	b	b	b	a	a	b	b	Sialdanga	359			
c	c	1	c	1		c	a	1	a	1	a	c	1	b		b	Barshal	360			
c	c	c		b		b	b	1	b	a	b	b	b	b	b	b	Harioka	361			
								1									Jendur	362			
c	c	c		a		a	a	a	a	a	a	a	a	a	a	a	Shrikrishnapur Pakhuria	363			
c	c	c				a	b	a	a	b	b	a	a	a			Magura	364			
c	c	c	a	c		c	1	b	b	b	b		a		b		Ramrampur	365			
c	c	c	a	c		c	1	b	b	b	b		a		b		Sundipur	366			
c	c	c	a	b	a		a	a	a	a	a	b		a		a	Nischintapur (P)	367			
	c	c		b		b	b	a	b	b	b	b	b	b	b	b	Kalikapur	368			
						a	a	1	b	b	b	b	b	b	a	b	Dakshin Shibpur	369			
c	c	c				b	b	1	b	b	b	b	b	b	b	b	Banhat	370			
c	c	c	b	b	b		b	1	b	b	b	c		b		b	Kusumba	371			
c	c	c	c	c		b	c	a	c	b	a	b	b	b	c	b	Kadasin	372			
c	c	b	b	c		b	c	b	c	b	b	b	b	b	c	b	Parkandi	373			
c	c	c	c	c		c	c	c	c	c	c	c	c	c		c	Saipur	374			
c	c	c	c	c		c	b	1	c	c	c	c	c	b	c	c	Ayas	375			

Serial Number	Name of Village	Number of Non-Government Medical Amenities available.							Availability of drinking water - Yes / No							
		Charitable non Govt. hospital/Nursing home.	Medical practitioner with MBBS Degree	Medical practitioner with other degree	Medical practitioner with no degree	Traditional practitioner and faith healer .	Medicine Shop	Others	Tap water (Treated/Untreated)	Well water (Covered / Uncovered well)	Hand Pump	Tube wells / Bore well	Spring	River / Canal	Tank / Pond / Lake	Others
1	2	32	33	34	35	36	37	38	39	40	41	42	43	44	45	46
334	Masra	0	0	0	0	0	0	0	No	Yes	No	Yes	No	No	Yes	No
335	Jatla	0	0	0	0	0	0	0	No	Yes	Yes	Yes	No	Yes	Yes	No
336	Ranipur	0	0	0	0	0	0	0	No	Yes	No	No	No	No	Yes	No
337	Masanpur	0	0	0	0	0	0	0	No	Yes	Yes	Yes	No	Yes	Yes	No
338	Kashtagara	0	0	2	0	0	2	0	No	Yes	Yes	Yes	No	Yes	Yes	No
339	Gopalpur	0	0	0	0	0	0	0	No	Yes	Yes	Yes	No	Yes	Yes	No
340	Saonsa	0	0	0	0	0	0	0	No	No	Yes	Yes	No	Yes	Yes	No
341	Teldaha	0	0	0	0	0	0	0	No	No	Yes	No	No	Yes	Yes	No
342	Muradda	0	0	0	0	0	0	0	No	No	Yes	No	No	Yes	Yes	No
343	Chhatma Dungal	0	0	0	0	0	0	0	No	No	Yes	Yes	No	No	Yes	No
344	Kutubpur	0	0	0	0	0	0	0	No	Yes	No	Yes	No	Yes	No	No
345	Faridpur	0	0	0	0	0	0	0	No	No	Yes	No	No	No	Yes	No
346	Malsa	0	0	0	0	0	1	0	No	No	Yes	Yes	No	No	Yes	No
347	Chakpara	0	0	0	0	0	2	0	No	No	Yes	Yes	No	No	Yes	No
348	Palsa	0	0	0	0	0	0	0	No	No	Yes	Yes	No	No	Yes	No
349	Rajkhanda	0	0	0	0	0	0	0	No	No	Yes	Yes	No	No	Yes	No
350	Kharun	0	0	0	0	0	0	0	No	No	Yes	Yes	No	No	Yes	No
351	Atla	0	0	0	0	0	1	0	No	No	Yes	Yes	No	No	Yes	No
352	Udaypur	0	0	0	0	0	0	0	No	No	Yes	No	No	Yes	Yes	No
353	Satgharia	0	0	0	0	0	0	0	No	No	Yes	Yes	No	Yes	Yes	No
354	Kauro	0	0	0	0	0	0	0	No	No	Yes	Yes	No	No	Yes	No
355	Belia	0	0	0	0	0	0	0	No	No	Yes	Yes	No	No	Yes	No
356	Sakirpur	0	0	0	0	0	0	0	No	No	Yes	Yes	No	Yes	Yes	No
357	Madhya Gopalpur	0	0	0	0	0	0	0	No	No	Yes	Yes	No	Yes	Yes	No
358	Kumudda	0	0	0	0	0	0	0	No	No	Yes	No	No	Yes	Yes	No
359	Sialdanga	0	0	0	0	0	0	0	No	No	Yes	No	No	No	Yes	No
360	Barshal	0	0	0	0	0	0	0	No	No	Yes	Yes	No	Yes	Yes	No
361	Harioka	0	0	0	0	0	0	0	No	No	Yes	No	No	Yes	Yes	No
362	Jendur	0	0	0	0	0	0	0	No	No	No	Yes	No	Yes	Yes	No
363	Shrikrishnapur Pakhuria	0	0	0	0	0	0	0	No	No	Yes	No	No	Yes	Yes	No
364	Magura	0	0	0	0	0	0	0	No	No	No	Yes	No	No	Yes	No
365	Ramrampur	0	0	0	0	0	0	0	No	No	Yes	Yes	No	Yes	Yes	No
366	Sundipur	0	0	2	0	0	0	0	No	No	Yes	Yes	No	No	No	No
367	Nischintapur (P)	0	0	0	0	0	0	0	No	No	Yes	No	No	Yes	Yes	No
368	Kalikapur	0	0	0	0	0	0	0	No	No	No	Yes	No	No	Yes	No
369	Dakshin Shibpur	0	0	0	0	0	0	0	No	No	No	Yes	No	No	Yes	No
370	Banhat	0	0	0	0	0	0	0	No	No	No	Yes	No	No	Yes	No
371	Kusumba	0	0	0	1	0	0	0	No	No	Yes	Yes	No	Yes	Yes	No
372	Kadasin	0	0	0	0	0	0	0	No	No	Yes	Yes	No	Yes	Yes	No
373	Parkandi	0	0	0	0	0	0	0	No	No	Yes	Yes	No	Yes	No	No
374	Saipur	0	0	0	0	0	0	0	No	No	Yes	Yes	No	No	No	No
375	Ayas	0	0	0	0	0	0	0	No	No	Yes	Yes	No	Yes	Yes	No

Availability of toilet & others Yes / No				Communication and transport facilities (If amenities available code -Yes is given except for Village Pin Code .If not available within the village , the distance range code viz; a for < 5 Kms, b for 5-10 Kms and c for 10+ kms of nearest place where facility is available is given).								
Community toilet including bath.	Community toilet excluding bath.	Rural sanitary mart or sanitary hardware outlet available near the village.	Community bio- gas or recycle of waste for productive use.	Post office(PO)	Sub post office (SPO)	Post & Telegraph office (P&TO)	Village Pin Code	Telephones (Land lines)	Public call office (PCO)	Mobile phone coverage	Name of Village	Serial Number
47	48	49	50	51	52	53	54	55	56	57	2	1
No	No	No	No	c	b	c	731233	Yes	b	Yes	Masra	334
No	No	No	No	c	a	c	731233	a	a	Yes	Jatla	335
No	No	No	No	c	a	c	731224	a	c	Yes	Ranipur	336
No	No	No	No	b	a	b	731224	a	a	Yes	Masanpur	337
No	No	Yes	No	b	a	b	731216	Yes	Yes	Yes	Kashtagara	338
No	No	No	No	b	a	b	731233	Yes	Yes	Yes	Gopalpur	339
No	No	No	No	b	a	b	731224	Yes	a	Yes	Saonsa	340
No	No	No	No	a	a	a	731224	Yes	a	Yes	Teldaha	341
No	No	No	No	b	Yes	b	731224	Yes	a	Yes	Muradda	342
No	No	No	No	c	a	c	731224	Yes	a	Yes	Chhatma Dangal	343
No	No	No	No	b	a	b	731224	a	a	a	Kutubpur	344
No	No	No	No	b	a	b	731224	Yes	a	Yes	Faridpur	345
No	No	No	No	b	a	b	731224	a	a	Yes	Malsa	346
No	No	No	No	c	Yes	c	731224	Yes	Yes	Yes	Chakpara	347
No	No	No	No	b	a	b	731224	Yes	a	Yes	Palsa	348
No	No	No	No	b	a	b	731224	Yes	a	Yes	Rajkhanda	349
No	No	No	No	b	Yes	b	731224	Yes	a	Yes	Kharun	350
No	No	No	No	c	Yes	c	731233	Yes	Yes	Yes	Atla	351
No	No	Yes	No	b	a	b	731233	a	b	Yes	Udaypur	352
No	No	No	No	b	b	b	731233	Yes	a	Yes	Satgharia	353
No	No	No	No	b	a	b	731233	Yes	a	Yes	Kauro	354
No	No	No	No	b	a	b	731233	Yes	a	Yes	Belia	355
No	No	No	No	b	b	b	731233	Yes	a	Yes	Sakirpur	356
No	No	Yes	No	b		b	731242	Yes	a	Yes	Madhya Gopalpur	357
No	No	No	No	a	a	a	731224	Yes	Yes	Yes	Kumudda	358
No	No	No	No	a	a	a	731224	Yes	Yes	Yes	Sialdanga	359
No	No	Yes	No	b	b	b	731233	Yes	Yes	Yes	Barshal	360
No	No	Yes	No	b	a	b	731233	Yes	a	b	Harioka	361
No	No	No	No	b	a	b	731233	b	b	Yes	Jendur	362
No	No	No	No	a	a	a	731224	Yes	Yes	Yes	Shrikrishnapur Pakhuria	363
No	No	No	No	a	a	a	731224	Yes	a	Yes	Magura	364
No	No	Yes	No	a		a	731224	Yes	Yes	Yes	Ramrampur	365
No	No	Yes	No	a		a	731224	Yes	a	Yes	Sundipur	366
No	No	Yes	No	a		a	731224	a	a	Yes	Nischintapur (P)	367
No	No	No	No	b	a	b	731224	Yes	b	Yes	Kalikapur	368
No	No	No	No	b	a	b	731224	b	b	b	Dakshin Shibpur	369
No	No	No	No	b	a	b	731224	Yes	b	Yes	Banhat	370
No	No	Yes	No	a		b	731224	Yes	b	Yes	Kusumba	371
No	No	No	No	a	b	b	731224	Yes	a	Yes	Kadasin	372
No	No	Yes	No	b	b	b	731224	Yes	b	b	Parkandi	373
No	No	No	No	a	a	c	731302	c	c	b	Saipur	374
No	No	No	No	c	c	c	731243	Yes	Yes	Yes	Ayas	375

Communication and transport facilities (If amenities available code -Yes is given except for Village Pin Code ,If not available within the village , the distance range code viz; a for < 5 Kms, b for 5-10 Kms and c for 10+ kms of nearest place where facility is available is given).													Village connected to highway (If amenities available code viz; a for < 5 Kms, b for 5-10 Kms and c for 10+ kms of nearest place where facility is available is given).			
Serial Number	Name of Village	Internet cafes/ Common service centre (CSC)	Private courier facility	Bus service (Public & Private)	Railway stations	Auto/Modified Autos	Taxis and Vans	Tractors	Cycle-pulled rickshaws(Manual & Machine driven)	Carts driven by animals	Sea /River ferry service	Connected to national highway(NH)	Connected to state highway(SH)	Connected to major district road (MDR)	Connected to others district road	Pucca roads
1	2	58	59	60	61	62	63	64	65	66	67	68	69	70	71	72
334	Masra	c	c	Yes	c	b	b	c	Yes	Yes	c	c		Yes	Yes	Yes
335	Jatla	c	c	a	c	a	a	a	a	Yes	Yes	c	c	c	a	a
336	Ranipur	c	c	a	c	a	Yes	a	Yes	Yes	c	c	c	c	a	a
337	Masanpur	b	b	b	b	a	a	a	a	Yes	c	b	b	b	a	b
338	Kashtagara	b	b	b	b	Yes	Yes	Yes	Yes	Yes	c	b	c	Yes	b	Yes
339	Gopalpur	b	b	b	b	a	Yes	Yes	Yes	Yes	c	b	c	Yes	a	a
340	Saonsa	b	b	Yes	b	b	Yes	Yes	a	Yes	b	b	c	Yes	b	Yes
341	Teldaha	a	a	a	a	a	a	Yes	a	Yes	c	a	c	c	Yes	a
342	Muradda	b	b	b	b	a	a	a	a	Yes	c	b	c	c	Yes	a
343	Chhatma Dangal	c	c	a	a	c	Yes	Yes	Yes	Yes	c	a	a	a	a	Yes
344	Kutubpur	b	b	a	a	a	a	a	a	Yes	c	a	Yes		a	a
345	Faridpur	b	b	a	a	a	b	c	Yes	Yes	c	a	a	a	a	a
346	Malsa	b	b	a	a	b	a	Yes	Yes	Yes	c	a	a	a		a
347	Chakpara	c	c	Yes	Yes	c	Yes	Yes	Yes	Yes	c		Yes			Yes
348	Palsa	b	b	Yes	a	a	Yes	a	Yes	Yes	c		Yes			a
349	Rajkhanda	b	b	a	a	a	b	b	Yes	Yes	c	a	a	a	a	a
350	Kharun	b	b	a	a	a	a	b	Yes	Yes	c	a	a	a	a	a
351	Atla	Yes	c	Yes	c	Yes	Yes	Yes	Yes	Yes	c	b	b	b	b	Yes
352	Udaypur	b	b	b	b	b	b	b	Yes	Yes	b	b	b	b	b	b
353	Satgharia	b	b	a	b	b	Yes	Yes	Yes	Yes	c	a	b	b	Yes	a
354	Kauro	b	b	Yes	b	Yes	Yes	Yes	Yes	Yes	c	a	a	a	a	a
355	Belia	b	b	Yes	b	Yes	Yes	Yes	Yes	Yes	c	a	a	a	a	Yes
356	Sakirpur	b	b	Yes	b	b	Yes	Yes	Yes	Yes	c	a	b	b	Yes	a
357	Madhya Gopalpur	Yes	b	a	b	Yes	Yes	Yes	Yes	Yes	c	a	a		a	a
358	Kumudda	a	a	a	b	a	a	a	a	Yes	c		a		c	a
359	Sialdanga	a	a	Yes	a	Yes	Yes	Yes	Yes	Yes	c				c	Yes
360	Barshal	b	Yes	Yes	b	Yes	Yes	Yes	Yes	Yes	c		Yes		c	Yes
361	Harioka	b	b	b	b	b	b	b	Yes	Yes	c	a	a	a	a	a
362	Jendur	c	b	b	b	b	Yes	Yes	Yes	Yes	c					Yes
363	Shrikrishnapur Pakhuria	a	a	a	a	a	a	a	Yes	Yes	c		Yes		c	a
364	Magura	a	a	Yes	a	a	Yes	Yes	Yes	Yes	c	b			Yes	a
365	Ramrampur	a	a	Yes	a	a	Yes	Yes	Yes	Yes	b	c	b	Yes	a	a
366	Sundipur	a	a	a	a	a	Yes	Yes	Yes	Yes	b	c	b	a	a	a
367	Nischintapur (P)	a	a	a	a	a	Yes	Yes	Yes	Yes	c	c	b	Yes	a	a
368	Kalikapur	b	b	Yes	b	b	Yes	Yes	Yes	Yes	c	b		Yes	Yes	a
369	Dakshin Shibpur	b	b	b	b	a	a	b	Yes	Yes	b	a	b	a	b	a
370	Banhat	b	b	Yes	b	b	Yes	Yes	Yes	Yes	c	b	b	Yes	Yes	a
371	Kusumba	b	b	b	b	b	Yes	Yes	Yes	Yes	b	c	c	c	a	Yes
372	Kadasin	a	a	Yes	a	Yes	Yes	Yes	Yes	Yes	a	a	c	c	c	a
373	Parkandi	b	b	b	b	b	Yes	b	b	Yes	b	b	c	b	b	Yes
374	Saipur	b	b	b	b	b	a	b	Yes	a	c	c	c	Yes	c	a
375	Ayas	c	c	Yes	c	c	Yes	Yes	Yes	Yes	c	c		Yes	c	Yes

ys,village roads, banks & credit societies :-Yes is given, If not available within the code viz; a for <5 Kms, b for 5-10 Kms place where facility is available is given).							Availability of miscellaneous facilities (If amenities available code -Yes is given, If not available within the village , the distance range code viz; a for < 5 Kms, b for 5-10 Kms and c for 10+ kms of nearest place where facility is available is given).											
73	74	75	76	77	78	79	80	81	82	83	84	85	86	87	Name of Village	Serial Number		
Yes			Yes	c	c	c	Yes	Yes	c	b	b	c	Yes	Yes	Masra	334		
Yes		c		c	c	c	Yes	a	c	a	c	Yes	Yes	Yes	Jatla	335		
Yes		c		c	c	c	Yes	a	c	a	c	Yes	Yes	Yes	Ranipur	336		
Yes		c		b	b	c	Yes	a	c	a	Yes	Yes	Yes	Yes	Masanpur	337		
Yes		c	Yes	Yes	b	Yes	Yes	Yes	c	Yes	b	Yes	Yes	Yes	Kashtagara	338		
a	Yes	c	Yes	c	c	c	Yes	Yes	c	a	Yes	Yes	Yes	Yes	Gopalpur	339		
Yes		c	Yes	b	b	c	Yes	Yes	c	b	b	Yes	Yes	Yes	Saonsa	340		
Yes		c		a	a	c	Yes	a	c	a	a	Yes	Yes	Yes	Teldaha	341		
Yes		c		b	b	b	Yes	a	c	a	b	Yes	Yes	Yes	Muradda	342		
Yes			Yes	c	a	c	Yes	Yes	c	a	c	Yes	Yes	Yes	Chhatma Dangal	343		
Yes	a	c		b	b	c	Yes	a	c	b	b	Yes	Yes	Yes	Kutubpur	344		
Yes				a	a	c	Yes	Yes	c	Yes	b	Yes	Yes	Yes	Faridpur	345		
Yes				a	b	c	Yes	a	c	a	Yes	Yes	Yes	Yes	Malsa	346		
Yes			Yes	c	a	Yes	Yes	Yes	c	Yes	c	Yes	Yes	Yes	Chakpara	347		
Yes			Yes	b	a	c	Yes	Yes	c	b	b	Yes	Yes	Yes	Palsa	348		
Yes				a	b	c	Yes	a	b	a	a	Yes	Yes	Yes	Rajkhanda	349		
Yes			Yes	b	b	c	Yes	a	c	b	b	Yes	Yes	Yes	Kharun	350		
Yes			Yes	c	a	c	Yes	Yes	Yes	Yes	c	Yes	Yes	Yes	Atla	351		
Yes	c	Yes	c	b	b	c	Yes	a	c	b	b	Yes	Yes	Yes	Udaypur	352		
Yes	c	a	c	b	b	c	Yes	a	c	b	b	b	Yes	Yes	Satgharia	353		
Yes				b	a	c	Yes	Yes	c	b	b	Yes	Yes	Yes	Kauro	354		
Yes			Yes	b	a	c	Yes	Yes	c	b	b	Yes	Yes	Yes	Belia	355		
Yes	c	Yes	c	b	b	c	Yes	Yes	c	b	b	b	Yes	Yes	Sakirpur	356		
a	b	b	c	b	b	c	Yes	a	c	a	b	Yes	Yes	Yes	Madhya Gopalpur	357		
Yes	c	Yes	Yes	a	a	c	Yes	a	c	a	a	Yes	Yes	Yes	Kumudda	358		
Yes	c	Yes	c	a	a	c	Yes	a	c	a	a	a	Yes	Yes	Sialdanga	359		
Yes	c	a	Yes	b	b	c	Yes	Yes	Yes	Yes	Yes	Yes	Yes	Yes	Barshal	360		
Yes	c	Yes	Yes	b	b	Yes	Yes	Yes	c	b	b	Yes	Yes	Yes	Harioka	361		
Yes	Yes		Yes			c	Yes	Yes	c	Yes	Yes	Yes	Yes	Yes	Jendur	362		
Yes	c	Yes	Yes	a	a	c	Yes	a	c	a	a	Yes	Yes	Yes	Shrikrishnapur Pakhuria	363		
Yes				a	a	c	Yes	a	c	a	a	a	a	Yes	Magura	364		
Yes		c	Yes	a	a	Yes	Yes	Yes	c	Yes	a	a	Yes	Yes	Ramrampur	365		
Yes		c	Yes	a	a	c	Yes	a	c	Yes	a	a	Yes	Yes	Sundipur	366		
Yes		c	Yes	a	a	c	Yes	Yes	c	Yes	a	a	Yes	Yes	Nischantapur (P)	367		
Yes			Yes	b	b	c	Yes	b	c	a	a	a	Yes	Yes	Kalikapur	368		
a	Yes	a	b	b	b	c	Yes	a	c	a	Yes	a	Yes	Yes	Dakshin Shibpur	369		
Yes	a		Yes	b	b	c	Yes	b	c	a	a	a	Yes	Yes	Banhat	370		
Yes		c	Yes	a	b	c	Yes	a	c	Yes	b	b	Yes	Yes	Kusumba	371		
Yes		Yes		a	a	c	Yes	a	c	a	a	a	Yes	Yes	Kadasin	372		
a	b	a	Yes	b	b	c	Yes	b	c	b	b	b	Yes	Yes	Parkandi	373		
Yes			Yes	c	c	c	Yes	Yes	c	Yes	Yes	Yes	Yes	Yes	Saipur	374		
Yes	c	Yes	Yes	Yes	c	Yes	Yes	c	c	Yes	c	Yes	Yes	Yes	Ayas	375		

Availability of miscellaneous facilities (If amenities available code -Yes is given, If not available within the village , the distance range code viz; a for < 5 Kms, b for 5-10 Kms and c for 10+ kms of nearest place where facility is available is given).												Availability of electricity (Yes/No)			
Serial Number	Name of Village	ASHA (Accredited Social Health Activist)	Community centre with/without TV	Sports Field,	Sports Club / Recreation Centre	Cinema / Video Hall	Public Library	Public Reading Room	Newspaper Supply	Assembly Polling station	Birth & Death Registration Office	Power Supply for Domestic Use (ED)	Power Supply for Agricultural Use (EAG)	Power Supply for Commercial Use (EC)	Power Supply for All Uses (EA)
1	2	88	89	90	91	92	93	94	95	96	97	98	99	100	101
334	Masra	Yes	c	Yes	Yes	Yes	b	Yes	b	Yes	b	Yes	Yes	Yes	Yes
335	Jatla	Yes	c	a	c	c	a	a	a	b	a	Yes	No	No	No
336	Ranipur	a	c	a	c	a	a	a	a	a	a	Yes	No	No	No
337	Masanpur	Yes	b	a	b	b	a	a	a	a	a	Yes	No	No	No
338	Kashtagara	Yes	c	Yes	c	Yes	Yes	Yes	Yes	Yes	Yes	Yes	Yes	Yes	Yes
339	Gopalpur	Yes	c	a	c	c	a	a	Yes	Yes	a	Yes	No	No	No
340	Saonsa	Yes	c	a	c	b	a	a	Yes	Yes	a	Yes	Yes	Yes	Yes
341	Teldaha	Yes	a	a	c	a	a	a	a	a	a	Yes	No	No	No
342	Muradda	Yes	b	a	c	b	a	a	a	a	a	Yes	No	No	No
343	Chhatma Dungal	Yes	c	a	c	c	a	a	Yes	Yes	a	Yes	Yes	Yes	Yes
344	Kutubpur	a	b	b	b	b	b	b	b	Yes	a	Yes	Yes	No	No
345	Faridpur	a	b	a	a	b	b	b	Yes	Yes	a	Yes	Yes	Yes	Yes
346	Malsa	Yes	Yes	a	Yes	b	a	a	Yes	a	a	Yes	Yes	Yes	Yes
347	Chakpara	Yes	c	Yes	c	c	a	a	Yes	Yes	Yes	Yes	Yes	Yes	Yes
348	Palsa	Yes	b	a	b	b	a	a	Yes	a	a	Yes	Yes	Yes	Yes
349	Rajkhanda	Yes	b	a	a	b	Yes	Yes	Yes	a	a	Yes	Yes	Yes	Yes
350	Kharun	Yes	b	Yes	Yes	b	Yes	Yes	Yes	Yes	a	Yes	Yes	Yes	Yes
351	Atla	Yes	Yes	Yes	c	c	b	b	Yes	Yes	a	Yes	Yes	Yes	Yes
352	Udaypur	Yes	b	b	b	b	b	b	Yes	Yes	a	Yes	Yes	No	No
353	Satgharia	Yes	b	b	b	b	b	b	Yes	a	a	Yes	Yes	Yes	Yes
354	Kauro	Yes	b	b	b	b	a	a	Yes	a	a	Yes	Yes	Yes	Yes
355	Belia	Yes	b	b	b	b	a	a	Yes	Yes	a	Yes	Yes	Yes	Yes
356	Sakirpur	a	b	b	b	b	b	b	Yes	Yes	a	Yes	Yes	Yes	Yes
357	Madhya Gopalpur	Yes	b	Yes	b	b	a	a	Yes	Yes	a	Yes	Yes	Yes	Yes
358	Kumudda	Yes	a	a	a	a	a	a	Yes	Yes	b	Yes	Yes	Yes	Yes
359	Sialdanga	Yes	a	a	a	a	a	a	Yes	a	a	Yes	Yes	Yes	Yes
360	Barshal	Yes	c	Yes	b	b	b	b	Yes	Yes	Yes	Yes	Yes	Yes	Yes
361	Harioka	Yes	b	b	b	b	b	b	Yes	Yes	a	Yes	Yes	Yes	Yes
362	Jendur	Yes	Yes	Yes	Yes	Yes	Yes	Yes	Yes	Yes	Yes	Yes	No	No	No
363	Shrikrishnapur Pakhuria	Yes	a	a	a	a	a	a	Yes	Yes	b	Yes	Yes	Yes	Yes
364	Magura	a	a	a	a	a	a	a	a	a	a	Yes	No	No	No
365	Ramrampur	Yes	a	a	Yes	a	a	a	Yes	Yes	b	Yes	No	No	No
366	Sundipur	Yes	a	a	a	a	a	a	Yes	c	b	Yes	No	No	No
367	Nischintapur (P)	Yes	a	a	Yes	a	a	a	Yes	Yes	b	Yes	No	No	No
368	Kalikapur	Yes	b	a	b	b	b	b	b	a	a	Yes	No	No	No
369	Dakshin Shibpur	Yes	a	a	b	b	b	b	a	Yes	a	Yes	No	No	No
370	Banhat	Yes	b	a	b	b	b	b	a	Yes	a	Yes	No	No	No
371	Kusumba	Yes	Yes	Yes	Yes	Yes	b	b	Yes	Yes	a	Yes	Yes	No	No
372	Kadasin	Yes	a	Yes	a	a	a	a	a	Yes	a	Yes	No	Yes	No
373	Parkandi	Yes	b	b	b	b	b	b	b	a	b	Yes	No	No	No
374	Saipur	Yes	c	Yes	c	c	c	c	c	Yes	a	Yes	No	No	No
375	Ayas	Yes	Yes	Yes	Yes	Yes	Yes	Yes	Yes	Yes	Yes	Yes	No	No	No

Nearest Town		Land Use								
		Area under different types of land use (in hectares rounded up to one decimal place)								
Name	Distance range code i.e. a for < 5 Kms, b for 5-10 Kms and c for 10+ kms .	Forests	Area under Non-agricultural Uses	Barren and Un-cultivable land	Permanent Pastures and Other Grazing Lands	Land Under Miscellaneous Tree Crops etc.	Culturable Waste Land	Name of Village	Serial Number	
102	103	104	105	106	107	108	109	2	1	
MALLARPUR	b	8	215	0	0	0	128.9	Masra	334	
RAMPURHAT	c	0	67.2	0	0	0	163.4	Jatla	335	
RAMPURHAT	c	0	25.4	0	0	0	75	Ranipur	336	
		0	3.4	0	0	0	0	Masanpur	337	
RAMPURHAT	c	11	135.8	0	0	0	0	Kashtagara	338	
RAMPURHAT	c	0	23.6	0	0	0	0	Gopalpur	339	
RAMPURHAT	c	0	27.6	0	0	0	0	Saonsa	340	
RAMPURHAT	c	0	28.1	0	0	0	0	Teldaha	341	
RAMPURHAT	c	0	20.9	0	0	0	0	Muradda	342	
RAMPURHAT	b	0	2.2	0	0	0	0	Chhatma Dangal	343	
RAMPURHAT	c	0	39.9	0	0	0	0	Kutubpur	344	
RAMPURHAT	b	0	16.4	0	0	0	9	Faridpur	345	
RAMPURHAT	b	0	11.9	0	0	0	0	Malsa	346	
RAMPURHAT	b	0	13.3	0	0	0	0	Chakpara	347	
RAMPURHAT	b	0	2	0	0	0	0	Palsa	348	
RAMPURHAT	b	0	2.2	0	0	0	0	Rajkhanda	349	
RAMPURHAT	b	0	65.2	0	0	0	0	Kharun	350	
RAMPURHAT	b	0	107.6	0	0	0	0	Atla	351	
RAMPURHAT	b	0	17	0	0	0	1.4	Udaypur	352	
RAMPURHAT	b	0	14.6	0	0	0	0	Satgharia	353	
RAMPURHAT	b	0	0.3	0	0	0	0	Kauro	354	
RAMPURHAT	b	0	12.4	0	0	0	0	Belia	355	
RAMPURHAT	a	0	13	0	0	0	2.3	Sakirpur	356	
RAMPURHAT	b	0	7.2	0	0	0	4.6	Madhya Gopalpur	357	
RAMPURHAT	a	0	12	0	0	0	0	Kumudda	358	
		0	6.4	0	0	0	0	Sialdanga	359	
RAMPURHAT	b	0	30.2	0	0	0	3	Barshal	360	
RAMPURHAT	b	2	20	0	0	0	0.1	Harioka	361	
RAMPURHAT	b	2	22	0	0	0	15.4	Jendur	362	
RAMPURHAT	a	12	26.2	0	0	0	0	Shrikrishnapur Pakhuria	363	
RAMPURHAT	b	0	5	0	0	0	6	Magura	364	
RAMPURHAT	a	0	14.4	0	0	0	0	Ramrampur	365	
RAMPURHAT	a	0	9.2	0	0	0	0	Sundipur	366	
RAMPURHAT	a	0	3.6	0	0	0	8	Nischintapur (P)	367	
RAMPURHAT	b	0	15.4	0	0	0	7.8	Kalikapur	368	
RAMPURHAT	b	2	17	0	0	0	4.2	Dakshin Shibpur	369	
RAMPURHAT	b	2	59.8	0	0	0	6	Banhat	370	
RAMPURHAT	b	0	105.8	0	0	0	0	Kusumba	371	
RAMPURHAT	b	2	14.2	0	0	0	0	Kadasin	372	
RAMPURHAT	b	1	14	0	0	0	0	Parkandi	373	
RAMPURHAT	c	6	50.5	0	0	0	0	Saipur	374	
RAMPURHAT	b	10	126.1	0	0	0	0	Ayas	375	

Land Use											
Area under different types of land use (in hectares rounded up to one decimal place)							Area irrigated by source (in hectare).				
Serial Number	Name of Village	Fallow lands other than current fallows	Current Fallows	Net Area Sown	Total Irrigated Land Area	Total Un-irrigated Land Area	Canals (C)	Wells/Tube-wells(W/TW)	Tanks/Lakes(T/L)	Water Falls(WF)	Others(O)
1	2	110	111	112	113	114	115	116	117	118	119
334	Masra	0	0	330.8	130.8	200	0	0	100	0	30.8
335	Jatla	0	0	40	40	0	0	20	10	0	10
336	Ranipur	0	0	78.2	69.2	9	62.2	0	7	0	0
337	Masanpur	0	0	88	72	16	40	10	20	0	2
338	Kashtagara	0	0	439.2	436.4	2.7	336.4	25	70	0	5
339	Gopalpur	0	0	78.8	66.8	12	53.7	0	10.1	0	3
340	Saonsa	0	0	76	70	6	41	0	20	0	9
341	Teldaha	0	0	133	113	20	68	20	25	0	0
342	Muradda	0	0	103.2	100.2	3	65.2	20	15	0	0
343	Chhatma Dangal	0	0	295	235	60	160	65	10	0	0
344	Kutubpur	0	0	153.2	146.7	6.6	6.7	0	40	0	100
345	Faridpur	0	0	143	103	40	35	48	20	0	0
346	Malsa	0	0	30	27	3	20	1	6	0	0
347	Chakpara	0	0	385	300	85	155	89	50	0	6
348	Palsa	0	0	95	85	10	55	21	9	0	0
349	Rajkhanda	0	0	95	65	30	20	3	30	0	12
350	Kharun	0	0	134	80	54	25	50	5	0	0
351	Atla	0	0	345	333	12	135	170	26	0	2
352	Udaypur	0	0	126	60	66	50	10	0	0	0
353	Satgharia	0	0	74	67	7	10	20	24	0	13
354	Kauro	0	0	120	80	40	50	10	20	0	0
355	Belia	0	0	130	100	30	65	20	10	0	5
356	Sakirpur	0	0	57	50	7	40	10	0	0	0
357	Madhya Gopalpur	0	0	41	31	10	20	10	1	0	0
358	Kumudda	0	0	90	80	10	20	30	20	0	10
359	Sialdanga	0	0	44	40	4	20	10	10	0	0
360	Barshal	0	0	275	245	30	150	35	30	0	30
361	Harioka	0	0	95	85	10	35	20	20	0	10
362	Jendur	0	0	131	128	3	80	20	20	0	8
363	Shrikrishnapur Pakhuria	0	0	71	62	9	24	20	6	0	12
364	Magura	0	0	53	53	0	10	25	0	0	18
365	Ramrampur	0	0	187.4	162.4	25	162.4	0	0	0	0
366	Sundipur	0	0	40	40	0	35	0	5	0	0
367	Nischintapur (P)	0	0	84	84	0	30	45	6	0	3
368	Kalikapur	0	0	93	93	0	60	0	20	0	13
369	Dakshin Shibpur	0	0	129	127	2	80	20	20	0	7
370	Banhat	0	0	170	140	30	110	10	20	0	0
371	Kusumba	0	0	426.5	416	10.5	300	50	50	0	16
372	Kadasin	0	0	85	84	1	50	0	20	0	14
373	Parkandi	0	0	43.6	26	17.6	10	10	6	0	0
374	Saipur	0	0	291	264	27	210	20	30	0	4
375	Ayas	0	0	683.1	478	205.1	350	30	20	0	78

Name of three most important commodities manufactured			Name of Village	Serial Number
First	Second	Third		
120	121	122	2	1

Jaggery

Masra	334
Jatla	335
Ranipur	336
Masanpur	337
Kashtagara	338
Gopalpur	339
Saonsa	340
Teldaha	341
Muradda	342
Chhatma Dangal	343
Kutubpur	344
Faridpur	345
Malsa	346
Chakpara	347
Palsa	348
Rajkhanda	349
Kharun	350
Atla	351
Udaypur	352
Satgharia	353
Kauro	354
Belia	355
Sakirpur	356
Madhya Gopalpur	357
Kumudda	358
Sialdanga	359
Barshal	360
Harioka	361
Jendur	362
Shrikrishnapur Pakhuria	363
Magura	364
Ramrampur	365
Sundipur	366
Nischintapur (P)	367
Kalikapur	368
Dakshin Shibpur	369
Banhat	370
Kusumba	371
Kadasin	372
Parkandi	373
Saipur	374
Ayas	375

Census of India 2011
Amenities and Land use

Serial Number	Name of Village	Location code no.	Total area of the village (in hectares rounded up to one decimal place)	Total population (2011 census)	Number of households (2011 census)	Number of educational amenities availab village, the distance range code viz; a for for 10+ kms of nearest place where fa							
						Pre-Primary school (PP)	Primary school (P)	Middle school (M)	Secondary School (S)	Senior Secondary school (SS)	Degree college of arts - science & commerce (ASC)	Engineering college(EC)	Medical college (MC)
1	2	3	4	5	6	7	8	9	10	11	12	13	14
376	Bashuipara	316374	43.5	299	86	1	1	1	a	c		c	c
377	Debagram	316375	96.3	1326	322	2	2	1	a	c		c	c
378	Lakshmiabati	316376	225.5	2002	440	2	2	b	b	b	b	c	c
379	Sadinpur	316377	559.4	2350	537	2	1	1	b	b	b	c	c
380	Rangaipur	316378	134.7	538	128	1	1	b	b	b	b		
381	Panisail	316379	276.5	1191	269	1	1	1	b	b	b	c	c
382	Dadpur	316380	119	3467	849	3	3	1	a	b	b	c	c
383	Mallikpur	316381	149.1	925	222	1	1	a	a	a		c	c
384	Kabilpur	316382	192	960	224	1	1		a	a	a	c	c
385	Chhitaspur	316383	181.3	878	222	1	1	a	a	a	a	c	c
386	Akhira	316384	152.2	2367	577	1	1	a	a	a	a	c	c
387	Tilai	316385	100.4	602	139	1	1		a	a	a	a	c
388	Batail	316386	157.6	3713	908	2	2	a			a		
389	Badha	316387	81.1	819	197	2	2		a	a	b	c	
390	Joykrishnapur	316388	190.6	4297	997	3	2	1	1	1	a	c	c
391	Kalisara (P)	316389	45	0	0								
392	Brahmanigram (P)	316390	70	124	21	a	a	a	a	a	a	c	c
393	Bagtui (P)	316391	143.3	5095	1132	1	1	a	a	a	a	c	c
394	Dangram	316392	131	756	178	1	1	a	a	a	a	c	c
395	Dakhalbati	316393	158.2	3874	924	1	1	1	b	b	b	c	c
396	Chandankantha	316394	122.7	756	189	1	1	1	a	b	b	c	c
397	Kamikhya	316395	396	1733	384	1	1		b	b	b	c	c
398	Baikunthapur	316396	141.1	826	210	1	1	b	b	b	b	c	c
399	Dekhuria	316397	302.8	2583	676	1	1	1	1	a	b	c	c
400	Chhota Kutubpur	316398	56.5	1062	262	1	1	a	a	a	b	c	c
401	Shriharibati	316399	42.9	486	114	1	1	a	a	a	b	c	c
402	Mahendrapur	316400	187.8	1689	406	1	1	1	a	a	a	c	c
403	Kutigram	316401	96.5	532	124	1	1	a	a	a	a	c	c
404	Binodpur	316402	154.6	1933	417	2	2	1	a	a	b	c	c
405	Enta	316403	121	601	159	1	1	a	a	a	b	c	c
406	Gobindapur	316404	135.1	580	143	1	1	a	a	a	a	c	c
407	Junidpur	316405	143.9	205	50	1	1	b	b	b	c	c	c
408	Kamdebpur	316406	40.2	337	122	a	a	a	a	a	b	c	c
409	Bamdebpur	316407	245.7	1579	365	2	2		a	a	b	c	b
410	Serpur	316408	235.9	2107	460	1	1	1	b	b	c	c	c
411	Bhabki	316409	86.3	847	199	1	1	1	a	b	b	c	c
412	Karkaria (Part)	316410	291	183	39	1	1	1	a	a	c	c	c
Block T O T A L :			28762.5	188435	44263	180	176	40	15	9	0	0	0

- Village Directory

(As in 2009)

le. (If not available within the < 5 Kms, b for 5-10 Kms and c cility is available is given).						Number of Medical Amenities available. (If not available within the village , the distance range code viz; a for < 5 Kms, b for 5-10 Kms and c for 10+ kms of nearest place where facility is available is given).						Name of Village	Serial Number					
15	16	17	18	19	20	21	22	23	24	25	26			27	28	29	30	31
Management institute (MI)	Polytechnic (Pt)	Vocational training school /ITI	Non-formal training centre (NFTC)	Special school for disabled (SSD)	Others (specify)	Community health centre (CHC)	Primary health centre (PHC)	Primary health sub centre (PHS)	Maternity and child welfare centre (MCW)	T.B. clinic (TBC)	Hospital-allopathic (HA)	Hospital-alternative medicine (HO)	Dispensary (D)	Veterinary hospital (VH)	Mobile health clinic (MHC)	Family welfare centre (FWC)		
c	c	c	c			a	c	b	b	c	c	c	c	b	c	Bashuipara	376	
c	c	c	c			c	c	a	c	c	c	c	c	b	c	Debagram	377	
b	c	c	b	b		l							l			Lakshmibati	378	
c	c	c	b	b		b	c	l	c	b	b	b		l	c	Sadinpur	379	
				c		b	a	a	c	b	b			a	c	Rangaipur	380	
c	c	c	c	c		b	c	a	b	b	b	b	b	a	c	Panisail	381	
c	c	c	c	c		b	c	l	c	b	b	b	a	a	c	Dadpur	382	
c	c	c	c	c		b	c	a	a	a	a	a	a	a	c	Mallikpur	383	
c	c	a	a	b		a	b	a	c	a	a	a	a	a	a	Kabilpur	384	
c	c	c		b		a	a	a	c	a	a	a	a	a	c	Chhitaspur	385	
c	c	c	a	b	a	b	l	b	b	b	b	b		a		Akhira	386	
	c	c		b		a	a	a	a	a	a		a	b		Tilai	387	
	a					l	l	l	l	l	l		l			Batail	388	
	c	c		b		b	a	l	b	b	b		b	b		Badha	389	
c	c	c		c		a	a	l	a	a	a			b		Joykrishnapur	390	
																Kalisara (P)	391	
c	c	c	c	a		a	a	a	a	a	a	a	a	a	a	Brahmanigram (P)	392	
c	c	c		a		a	a	l	a	a	a	a	a	a	a	Bagtui (P)	393	
c	c	c		c		a	a	a	a	a	a	a	a	a	a	Dangram	394	
c	c	c		c		a	a	l	a	a	a		a	b		Dakhalbati	395	
c	c	c		b		b	b	l	b	b	b	b	b	b	b	Chandankantha	396	
c	c	c		b		b	b	l	b	b	b	b	b	b	b	Kamikhya	397	
c	c	c		b		b	b	b	b	b	b	b	b	b	b	Baikunthapur	398	
c	c	a		b		b	a	l	b	b	b	b	b	b	b	Dekhuria	399	
c	c	c		c		b	a	a	b	b	b		b	b		Chhota Kutubpur	400	
c	c	c		c		b	a	l	b	b	b		b	b		Shriharibati	401	
c	c	c		c		b	a	a	b	b	b		b	b		Mahendrapur	402	
c	c	c				b	a	a	b	b	b		b	b		Kutigram	403	
c	c	c		c		b	b	l	b	b	a		a	b		Binodpur	404	
c	c	c		c		b	a	l	b	b	b		b	b		Enta	405	
c	c	c		c		a	a	l	a	a	a		a	b		Gobindapur	406	
c	c	c		c		b	a	c	c	c			a	c		Junidpur	407	
c	c	c		c		a	l	b	b	c			a	c		Kamdebpur	408	
	c	c		b		b	b	l	b	b	b	b		b	b	Bamdebpur	409	
c	c			c		b	b	l	b	b	b	b	b	b		Serpur	410	
c	c	c		b		b	b	a	b	b	b	b	b	c		Bhabki	411	
c	c	c		c		b	b	c	c	c	c		a	c		Karkaria (Part)	412	
0	0	1	0	3	0	2	5	60	3	2	1	0	6	1	0	2	: Block TOTAL	

Serial Number	Name of Village	Number of Non-Government Medical Amenities available.							Availability of drinking water - Yes / No							
		Charitable non Govt. hospital/Nursing home.	Medical practitioner with MBBS Degree	Medical practitioner with other degree	Medical practitioner with no degree	Traditional practitioner and faith healer .	Medicine Shop	Others	Tap water (Treated/Untreated)	Well water (Covered / Uncovered well)	Hand Pump	Tube wells / Bore well	Spring	River / Canal	Tank / Pond / Lake	Others
1	2	32	33	34	35	36	37	38	39	40	41	42	43	44	45	46
376	Bashuipara	0	0	0	0	0	0	0	No	No	No	Yes	No	Yes	Yes	No
377	Debagram	0	0	0	0	0	0	0	No	No	No	Yes	No	No	No	No
378	Lakshmiabati	0	0	0	0	0	0	0	No	No	No	Yes	No	No	No	No
379	Sadinpur	0	0	0	0	0	0	0	No	No	Yes	Yes	No	Yes	Yes	No
380	Rangaipur	0	0	0	0	0	0	0	No	No	Yes	Yes	No	No	No	No
381	Panisail	0	0	0	0	0	0	0	No	No	Yes	Yes	No	No	Yes	No
382	Dadpur	0	0	0	0	0	0	0	No	No	Yes	Yes	No	Yes	Yes	No
383	Mallikpur	0	0	0	0	0	0	0	No	No	Yes	Yes	No	Yes	Yes	No
384	Kabilpur	0	0	0	0	0	0	0	No	No	Yes	Yes	No	Yes	Yes	No
385	Chhitaspur	0	0	0	0	0	0	0	No	No	Yes	Yes	No	No	No	No
386	Akhira	0	0	0	0	0	0	0	No	No	Yes	Yes	No	Yes	Yes	No
387	Tilai	0	0	1	0	0	0	0	No	No	No	Yes	No	Yes	Yes	No
388	Batail	0	25	5	2	0	22	0	No	No	Yes	Yes	No	No	Yes	No
389	Badha	2	2	2	2	2	2	0	No	No	Yes	Yes	No	Yes	Yes	No
390	Joykrishnapur	0	0	0	0	0	0	0	No	No	Yes	Yes	No	Yes	Yes	No
391	Kalisara (P)															
392	Brahmanigram (P)	0	0	0	0	0	0	0	No	No	No	No	No	No	No	No
393	Bagtui (P)	0	0	0	0	0	0	0	No	No	Yes	No	No	Yes	Yes	No
394	Dangram	0	0	0	0	0	0	0	No	No	No	Yes	No	No	Yes	No
395	Dakhalbati	0	0	0	0	0	0	0	No	No	No	Yes	No	Yes	Yes	No
396	Chandankantha	0	0	0	0	0	0	0	No	No	Yes	No	No	No	Yes	No
397	Kamikhya	0	0	0	0	0	0	0	No	No	Yes	No	No	Yes	Yes	No
398	Baikunthapur	0	0	0	0	0	0	0	No	No	Yes	No	No	Yes	No	No
399	Dekhuria	0	0	0	0	0	0	0	No	No	Yes	No	No	Yes	Yes	No
400	Chhota Kutubpur	0	0	0	0	0	0	0	No	No	Yes	No	No	No	Yes	No
401	Shriharibati	0	0	0	0	0	0	0	No	No	Yes	Yes	No	No	Yes	No
402	Mahendrapur	0	0	0	0	4	0	0	No	No	No	Yes	No	Yes	Yes	No
403	Kutigram	0	0	0	0	0	0	0	No	No	No	Yes	No	No	Yes	No
404	Binodpur	0	0	1	0	0	0	0	No	No	No	Yes	No	Yes	Yes	No
405	Enta	0	0	0	3	0	0	0	No	No	No	Yes	No	Yes	Yes	No
406	Gobindapur	0	0	0	0	0	0	0	No	No	Yes	Yes	No	No	Yes	No
407	Junidpur	0	0	0	0	0	0	0	No	No	Yes	Yes	No	Yes	Yes	No
408	Kamdebpur	0	0	0	0	0	0	0	Yes	No	Yes	Yes	No	Yes	Yes	No
409	Bamdebpur	0	0	0	0	0	0	0	No	No	Yes	Yes	No	No	Yes	No
410	Serpur	0	0	0	0	0	0	0	No	No	Yes	Yes	No	No	Yes	No
411	Bhabki	0	0	0	0	0	0	0	No	No	No	Yes	No	No	Yes	No
412	Karkaria (Part)	0	0	0	0	0	0	0	No	No	Yes	Yes	No	Yes	Yes	No
Block T O T A L :		3	28	17	10	8	33	0	1	28	78	96	0	62	105	1

Availability of toilet & others Yes / No				Communication and transport facilities (If amenities available code -Yes is given except for Village Pin Code .If not available within the village , the distance range code viz; a for < 5 Kms, b for 5-10 Kms and c for 10+ kms of nearest place where facility is available is given).									
Community toilet including bath.	Community toilet excluding bath.	Rural sanitary mart or sanitary hardware outlet available near the village.	Community bio- gas or recycle of waste for productive use.	Post office(PO)	Sub post office (SPO)	Post & Telegraph office (P&TO)	Village Pin Code	Telephones (Land lines)	Public call office (PCO)	Mobile phone coverage	Name of Village	Serial Number	
47	48	49	50	51	52	53	54	55	56	57	2	1	
No	No	No	No	a	c	c	731224	a	a	a	Bashuipara	376	
No	No	No	No	a	c	c	731243	a	a	b	Debagram	377	
No	No	No	No	b	b	b	731224	b	b	Yes	Lakshmibati	378	
No	No	No	No	b	Yes	b	731224	Yes	a	b	Sadinpur	379	
No	No	No	No	b	a	b	731224	a	b	Yes	Rangaipur	380	
No	No	No	No	b	a	b	731302	a	b	Yes	Panisail	381	
No	No	No	No	b	Yes	b	731224	Yes	Yes	Yes	Dadpur	382	
No	No	No	No	a		b	731224	Yes	Yes	Yes	Mallikpur	383	
No	No	No	No	a	a	b	731224	a	Yes	Yes	Kabilpur	384	
No	No	No	No	a	a	a	731224	a	a	Yes	Chhitaspur	385	
No	No	Yes	No	a		a	731224	Yes	Yes	Yes	Akhira	386	
No	No	No	No	b	b	b	731224	Yes	b	Yes	Tilai	387	
Yes	Yes	No	No	a		b	731224	a	a	Yes	Batail	388	
No	No	No	No	a	a	a	731224	Yes	a	Yes	Badha	389	
No	No	Yes	No	Yes	a	a	731224	Yes	Yes	Yes	Joykrishnapur Kalisara (P)	390 391	
No	No	No	No	a	a	b	731224	a	a	a	Brahmanigram (P)	392	
No	No	Yes	No	a	a	b	731224	Yes	Yes	Yes	Bagtui (P)	393	
No	No	No	No	a	a	b	731224	Yes	Yes	Yes	Dangram	394	
No	No	No	No	a	Yes	a	731224	Yes	a	Yes	Dakhalbati	395	
No	No	Yes	No	b	a	a	731233	b	b	Yes	Chandankantha	396	
No	No	No	No	b	b	b	731233	b	b	Yes	Kamikhya	397	
No	No	No	No	b	b	b	731224	Yes	b	b	Baikunthapur	398	
No	No	Yes	No	b	Yes	b	731233	Yes	b	b	Dekhuria	399	
No	No	Yes	No	a	b	b	731224	a	b	Yes	Chhota Kutubpur	400	
No	No	Yes	No	a	b	b	731224	a	b	Yes	Shriharibati	401	
No	No	Yes	No	a	a	b	731233	Yes	b	Yes	Mahendrapur	402	
No	No	Yes	No	a	a	a	731224	a	a	Yes	Kutigram	403	
No	No	No	No	b	b	b	731224	Yes	b	Yes	Binodpur	404	
No	No	Yes	No	a		Yes	731224	a	a	Yes	Enta	405	
No	No	Yes	No	a	b	b	731224	a	a	Yes	Gobindapur	406	
No	No	No	No	c	a	c	731233	Yes	a	Yes	Junidpur	407	
No	No	No	No	b	a	b	731233	Yes	Yes	Yes	Kamdebpur	408	
No	No	No	No	b	a	b	731224	b	b	Yes	Bamdebpur	409	
No	No	No	No	a	b	b	731224	b	b	Yes	Serpur	410	
No	No	Yes	No	a	b	b	731224	b	Yes	b	Bhabki	411	
No	No	No	No	c	a	c	731233	Yes	a	Yes	Karkaria (Part)	412	
1	1	25	0	4	14	1	116	61	24	98	: Block T O T A L		

Communication and transport facilities (If amenities available code -Yes is given except for Village Pin Code ,If not available within the village , the distance range code viz; a for < 5 Kms, b for 5-10 Kms and c for 10+ kms of nearest place where facility is available is given).													Village connected to highway (If amenities available code viz; a for < 5 Kms, b for 5-10 Kms and c for 10+ kms of nearest place where facility is available is given).				
Serial Number	Name of Village	Internet cafes/ Common service centre (CSC)	Private courier facility	Bus service (Public & Private)	Railway stations	Auto/Modified Autos	Taxis and Vans	Tractors	Cycle-pulled rickshaws(Manual & Machine driven)	Carts driven by animals	Sea /River ferry service	Connected to national highway(NH)	Connected to state highway(SH)	Connected to major district road (MDR)	Connected to others district road	Pucca roads	
1	2	58	59	60	61	62	63	64	65	66	67	68	69	70	71	72	
376	Bashuipara	c	c	c	b	c	Yes	Yes	Yes	Yes	c	b	b	b	b	a	
377	Debagram	c	c	c	b	c	Yes	Yes	Yes	Yes	c	b	b	Yes		b	
378	Lakshmiabati	b	b	b	Yes	b	b	Yes	Yes	Yes	c	b				b	
379	Sadinpur	b	b	b	b	b	b	b	Yes	Yes	b	a	Yes	c	c	b	
380	Rangaipur	b	b	a	a	a	a	Yes	Yes	Yes	b		b	b	b	a	
381	Panisail	b	b	a	b	b	b	a	a	Yes	a	b	b	Yes	b	Yes	
382	Dadpur	b	b	Yes	b	b	Yes	Yes	Yes	Yes	b	b	c	Yes	Yes	Yes	
383	Mallikpur	a	a	Yes	a	a	Yes	Yes	Yes	Yes	b	a		Yes	a	Yes	
384	Kabilpur	b	b	Yes	a	Yes	Yes	Yes	Yes	Yes	c		Yes	c	Yes	a	
385	Chhitaspur	a	a	a	a	a	a	Yes	Yes	Yes	b		c	Yes		a	
386	Akhira	a	a	a	a	a	Yes	Yes	Yes	Yes	b	c	b	Yes	a	a	
387	Tilai	b	b	Yes	b	b	Yes	Yes	Yes	Yes	c		Yes			a	
388	Batail	a	Yes	Yes	b	b	Yes	Yes	Yes	Yes	c		Yes			a	
389	Badha	a	a	Yes	a	a	Yes	Yes	Yes	Yes	a					a	
390	Joykrishnapur	Yes	Yes	Yes	b	Yes	Yes	Yes	Yes	Yes	c			Yes	Yes	Yes	
391	Kalisara (P)																
392	Brahmanigram (P)	a	a	a	a	a	a	a	a	a	c	a	a	a	a	a	
393	Bagtui (P)	a	a	Yes	a	Yes	Yes	Yes	Yes	Yes	c				Yes	a	
394	Dangram	a	a	Yes	a	a	Yes	a	Yes	Yes	c	a	a	Yes	a	a	
395	Dakhalbati	a	a	Yes	a	a	Yes	Yes	Yes	Yes	Yes	a				a	
396	Chandankantha	b	b	b	b	b	b	b	Yes	Yes	b	b	b	b	c	b	
397	Kamikhya	b	b	b	b	b	Yes	b	Yes	Yes	c	b	b	b	b	b	
398	Baikunthapur	b	b	b	b	b	b	b	Yes	Yes	c	b	b	b	b	b	
399	Dekhuria	b	b	b	b	b	b	b	Yes	Yes	a	a	a	a		a	
400	Chhota Kutubpur	b	b	a	b	b	b	Yes	Yes	Yes	c	a	a	a	a	a	
401	Shriharibati	b	b	a	b	b	a	Yes	Yes	Yes	c	b	b	a	b	a	
402	Mahendrapur	b	b	b	b	b	b	Yes	Yes	Yes	c	a		Yes	a	a	
403	Kutigram	a	a	a	a	a	a	Yes	Yes	Yes	c	a			a	Yes	
404	Binodpur	b	b	Yes	b	b	Yes	Yes	Yes	Yes	c					a	
405	Enta	a	b	a	b	a	a	Yes	Yes	Yes	c	a	a	a	a	a	
406	Gobindapur	a	a	a	b	a	a	Yes	Yes	Yes	c	a	a	a	a	a	
407	Junidpur	a	a	a	b	a	Yes	Yes	Yes	Yes	c	b	b	b	b	a	
408	Kamdebpur	a	a	Yes	c	Yes	Yes	Yes	Yes	Yes	c	a	a	a	a	a	
409	Bamdebpur	b	b	b	b	b	a	Yes	Yes	Yes	c	b	b	b	Yes	b	
410	Serpur	b	b	b	b	b	b	Yes	Yes	Yes	c	b	b	a	b	a	
411	Bhabki	b	b	b	b	b	Yes	Yes	Yes	Yes	c	b	b	Yes	a	a	
412	Karkaria (Part)	a	a	a	b	a	Yes	Yes	Yes	Yes	c	b	b	b	b	a	
Block T O T A L :		3	3	36	2	12	54	77	92	113	2	0	10	27	24	29	

ys,village roads, banks & credit societies :-Yes is given, If not available within the code viz; a for <5 Kms, b for 5-10 Kms place where facility is available is given).													Availability of miscellaneous facilities (If amenities available code -Yes is given, If not available within the village , the distance range code viz; a for < 5 Kms, b for 5-10 Kms and c for 10+ kms of nearest place where facility is available is given).			
Kutchcha roads	Water bounded macadam(WBM) roads	Navigable waterway (river/canal)(NW)	Footpaths (FP)	Commercial & Co-operative Banks	ATM	Agricultural Credit Societies	Self-Help Group (SHG)	Public distribution system (PDS) shop	Mandis / Regular market	Weekly Haat	Agricultural marketing society	Integrated Child Development Scheme (Nutritional Centres)	Anganwadi Centre (Nutritional Centres)	Others (Nutritional Centres)	Name of Village	Serial Number
73	74	75	76	77	78	79	80	81	82	83	84	85	86	87		1
Yes	a	a		c	c	c	Yes	Yes	c	Yes	c	Yes	Yes	Yes	Bashuipara	376
Yes	b	b	Yes	c	c	c	Yes	a	c	a	c	Yes	Yes	Yes	Debagram	377
a			Yes	b	b	b	Yes	Yes	b	b	b	Yes	Yes	b	Lakshmibati	378
Yes	c	Yes	Yes	b	b	c	Yes	b	c	b	b	b	Yes	b	Sadinpur	379
Yes		b	Yes	b	b	c	Yes	Yes	c	b	Yes	Yes	Yes	Yes	Rangaipur	380
Yes			Yes	b	b	c	Yes	Yes	c	a	b	b	Yes	Yes	Panisail	381
Yes	b	Yes	Yes	Yes	b	Yes	Yes	b	c	b	b	Yes	Yes	Yes	Dadpur	382
Yes	b	c	Yes	Yes	a	c	Yes	a	c	a	a	Yes	Yes	Yes	Mallikpur	383
Yes	b	c	a	Yes	b	c	Yes	a	c	a	a	Yes	Yes	Yes	Kabilpur	384
Yes	b	b	a	a	a	c	Yes	Yes	c	a	a	Yes	Yes	Yes	Chhitaspur	385
Yes		c	Yes	Yes		c	Yes	Yes	c	Yes	a	a	Yes	Yes	Akhira	386
Yes		Yes	a	b	b	c	Yes	a	c	a	Yes	Yes	Yes	Yes	Tilai	387
a			Yes	a	a	c	Yes	a	c	a	a	Yes	Yes	Yes	Batail	388
a		a	a	a	a	c	Yes	a	c	a	a	Yes	Yes	Yes	Badha	389
Yes			Yes	a	a	c	Yes	Yes	c	Yes	Yes	Yes	Yes	Yes	Joykrishnapur	390
															Kalisara (P)	391
a	a	a	a	a	a	c	a	a	c	a	a	a	a	Yes	Brahmanigram (P)	392
Yes	c	Yes	Yes	a	a	c	Yes	a	c	a	a	Yes	Yes	Yes	Bagtui (P)	393
a			Yes	a	a	c	Yes	a	c	a	a	Yes	Yes	Yes	Dangram	394
Yes		Yes	Yes	a	a	c	Yes	Yes	b	Yes	Yes	Yes	Yes	Yes	Dakhalbati	395
Yes	c	Yes	c	b	b	c	Yes	a	b	b	b	b	Yes	Yes	Chandankantha	396
Yes	c	Yes	Yes	b	b	b	Yes	b	b	b	b	Yes	Yes	Yes	Kamikhya	397
Yes	b	b	c	b	b	b	Yes	b	b	b	b	Yes	Yes	Yes	Baikunthapur	398
Yes	c	Yes	Yes	b	b	c	Yes	Yes	c	b	b	Yes	Yes	Yes	Dekhuria	399
Yes			Yes	b	b	c	Yes	Yes	b	b	b	Yes	Yes	Yes	Chhota Kutubpur	400
Yes			Yes	b	b	c	Yes	a	c	b	b	a	Yes	Yes	Shriharibati	401
Yes			Yes	b	b	c	Yes	Yes	c	b	b	Yes	Yes	Yes	Mahendrapur	402
a	a	a	a	a	a	c	Yes	Yes	c	a	a	Yes	Yes	Yes	Kutigram	403
Yes		Yes	Yes	b	b	c	Yes	Yes	c	b	b	Yes	Yes	Yes	Binodpur	404
Yes			Yes	b	b	c	Yes	a	c	b	a	Yes	Yes	Yes	Enta	405
Yes			Yes	a	a	c	Yes	a	c	b	b	Yes	Yes	Yes	Gobindapur	406
Yes				c	a	c	Yes	Yes	c	a	c	Yes	Yes	Yes	Junidpur	407
Yes				c	a	c	Yes	Yes	Yes	Yes	c	Yes	Yes	Yes	Kamdebpur	408
Yes			Yes	b	b	b	Yes	b	c	b	b	Yes	Yes	Yes	Bamdebpur	409
Yes			Yes	b	b	b	Yes	Yes	c	a	a	Yes	Yes	Yes	Serpur	410
Yes			Yes	b	b	b	Yes	a	c	a	Yes	Yes	Yes	a	Bhabki	411
Yes				c	a	c	Yes	Yes	c	a	c	Yes	Yes	Yes	Karkaria (Part)	412
102	11	20	73	7	0	11	115	55	5	30	17	76	113	113	: Block T O T A L	

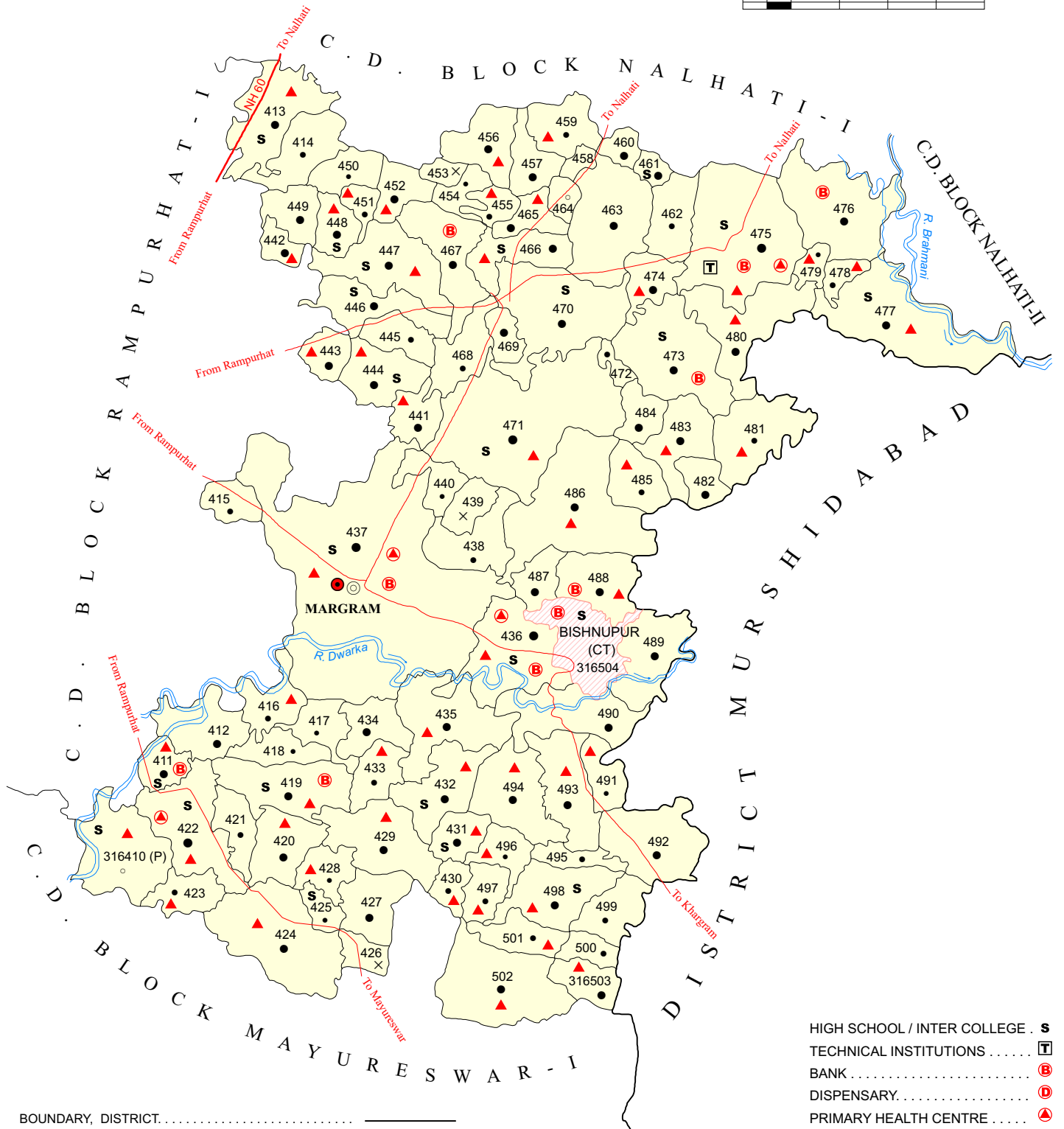
Availability of miscellaneous facilities (If amenities available code -Yes is given, If not available within the village , the distance range code viz; a for < 5 Kms, b for 5-10 Kms and c for 10+ kms of nearest place where facility is available is given).													Availability of electricity (Yes/No)			
Serial Number	Name of Village	ASHA (Accredited Social Health Activist)	Community centre with/without TV	Sports Field,	Sports Club / Recreation Centre	Cinema / Video Hall	Public Library	Public Reading Room	Newspaper Supply	Assembly Polling station	Birth & Death Registration Office	Power Supply for Domestic Use (ED)	Power Supply for Agricultural Use (EAG)	Power Supply for Commercial Use (EC)	Power Supply for All Uses (EA)	
1	2	88	89	90	91	92	93	94	95	96	97	98	99	100	101	
376	Bashuipara	Yes	c	Yes	Yes	Yes	Yes	a	a	Yes	Yes	Yes	No	No	No	
377	Debagram	a	c	a	b	b	a	a	c	Yes	a	Yes	No	No	No	
378	Lakshmiabati	Yes	b	b	b	b	b	b	b	Yes	a	Yes	Yes	Yes	Yes	
379	Sadinpur	Yes	b	Yes	Yes	b	b	b	Yes	Yes	Yes	Yes	No	No	No	
380	Rangaipur	Yes	b	Yes	b	b	b	b	b	a	a	Yes	Yes	Yes	Yes	
381	Panisail	Yes	a	a	b	b	b	b	b	a	a	Yes	No	No	No	
382	Dadpur	Yes	b	Yes	Yes	Yes	b	b	Yes	Yes	a	Yes	No	Yes	No	
383	Mallikpur	Yes	a	Yes	Yes	a	a	a	Yes	Yes	a	Yes	No	No	No	
384	Kabilpur	Yes	a	a	b	a	b	b	b	Yes	a	Yes	No	Yes	No	
385	Chhitaspur	Yes	a	a	a	a	a	a	a	Yes	a	Yes	Yes	Yes	Yes	
386	Akhira	Yes	a	a	Yes	a	a	a	Yes	Yes	b	Yes	No	No	No	
387	Tilai	Yes	Yes	Yes	b	b	Yes	Yes	Yes	b	b	Yes	Yes	Yes	Yes	
388	Batail	Yes	a	a	a	a	a	a	a	a	a	Yes	Yes	No	No	
389	Badha	Yes	a	a	a	a	a	a	Yes	Yes	a	Yes	Yes	No	No	
390	Joykrishnapur	Yes	Yes	Yes	Yes	a	a	a	a	Yes	Yes	Yes	Yes	Yes	Yes	
391	Kalisara (P)															
392	Brahmanigram (P)	a	a	a	a	a	a	a	a	a	a	Yes	No	No	No	
393	Bagtui (P)	Yes	a	a	a	a	a	a	Yes	Yes	b	Yes	Yes	Yes	Yes	
394	Dangram	Yes	a	a	a	a	a	a	a	a	a	Yes	Yes	No	No	
395	Dakhalbati	Yes	Yes	Yes	Yes	Yes	Yes	Yes	Yes	Yes	Yes	Yes	Yes	Yes	Yes	
396	Chandankantha	Yes	b	b	b	b	b	b	b	Yes	b	Yes	Yes	Yes	Yes	
397	Kamikhya	Yes	b	b	b	b	b	b	b	Yes	b	Yes	Yes	Yes	Yes	
398	Baikunthapur	Yes	b	b	b	b	b	b	Yes	Yes	b	Yes	Yes	Yes	Yes	
399	Dekhuria	Yes	b	b	b	b	b	b	Yes	Yes	a	Yes	Yes	Yes	Yes	
400	Chhota Kutubpur	Yes	Yes	Yes	Yes	Yes	Yes	b	b	Yes	a	Yes	No	No	No	
401	Shriharibati	a	b	b	b	b	b	b	Yes	a	a	Yes	No	No	No	
402	Mahendrapur	Yes	Yes	Yes	b	b	b	b	Yes	Yes	a	Yes	Yes	Yes	Yes	
403	Kutigram	a	Yes	a	a	a	a	a	a	Yes	a	Yes	No	No	No	
404	Binodpur	Yes	Yes	b	Yes	b	b	Yes	Yes	b	b	Yes	No	No	No	
405	Enta	Yes	b	b	b	b	b	b	Yes	Yes	a	Yes	No	No	No	
406	Gobindapur	Yes	b	b	b	b	b	b	b	Yes	a	Yes	No	No	No	
407	Junidpur	Yes	c	Yes	c	c	b	b	Yes	Yes	b	Yes	Yes	Yes	Yes	
408	Kamdebpur	Yes	c	Yes	c	c	a	Yes	Yes	a	a	Yes	Yes	Yes	Yes	
409	Bamdebpur	Yes	Yes	b	Yes	Yes	a	a	b	Yes	b	Yes	Yes	Yes	Yes	
410	Serpur	Yes	b	Yes	Yes	Yes	c	c	Yes	Yes	b	Yes	Yes	Yes	Yes	
411	Bhabki	Yes	Yes	Yes	Yes	a	c	c	Yes	a	b	Yes	No	No	No	
412	Karkaria (Part)	c	c	b	c	c	b	b	Yes	a	b	Yes	Yes	Yes	Yes	
Block T O T A L :		104	27	45	35	21	15	18	73	82	15	116	69	62	58	

Nearest Town		Land Use								
		Area under different types of land use (in hectares rounded up to one decimal place)								
Name	Distance range code i.e. a for < 5 Kms, b for 5-10 Kms and c for 10+ kms .	Forests	Area under Non-agricultural Uses	Barren and Un-cultivable land	Permanent Pastures and Other Grazing Lands	Land Under Miscellaneous Tree Crops etc.	Culturable Waste Land	Name of Village	Serial Number	
102	103	104	105	106	107	108	109	2	1	
RAMPURHAT	b	0	11.5	0	0	0	0	Bashuipara	376	
RAMPURHAT	c	2	14	0	0	0	14.3	Debagram	377	
NALHATI	b	0	58.5	0	0	0	0	Lakshmibati	378	
RAMPURHAT	b	0	16.1	0	0	0	0	Sadinpur	379	
NALHATI	b	0	19.7	0	0	0	0	Rangaipur	380	
RAMPURHAT	b	0	50	0	0	0	0	Panisail	381	
RAMPURHAT	b	0	38	0	0	0	0	Dadpur	382	
RAMPURHAT	a	0	33.1	0	0	0	0	Mallikpur	383	
RAMPURHAT	a	0	27	0	0	0	0	Kabilpur	384	
RAMPURHAT	b	0	34.3	0	0	0	0	Chhitaspur	385	
RAMPURHAT	a	0	31.8	0	0	0	3.4	Akhira	386	
RAMPURHAT	b	0	20.4	0	0	0	0	Tilai	387	
RAMPURHAT	a	0	77.6	0	0	0	0	Batail	388	
RAMPURHAT	a	0	15.1	0	0	0	0	Badha	389	
RAMPURHAT	b	0	63.6	0	0	0	0	Joykrishnapur	390	
		0	0	0	0	0	10	Kalisara (P)	391	
		0	0	0	0	0	30	Brahmanigram (P)	392	
RAMPURHAT	a	0	0	0	0	0	36.3	Bagtui (P)	393	
RAMPURHAT	b	0	15	0	0	0	0	Dangram	394	
RAMPURHAT	a	0	35.2	0	0	0	0	Dakhalbati	395	
RAMPURHAT	a	0	13.7	0	0	0	0	Chandankantha	396	
RAMPURHAT	b	5	105	0	0	0	5	Kamikhya	397	
RAMPURHAT	b	3	0	0	0	0	13	Baikunthapur	398	
RAMPURHAT	b	4	98	0	0	0	20.8	Dekhuria	399	
RAMPURHAT	b	0	28.5	0	0	0	0	Chhota Kutubpur	400	
RAMPURHAT	b	0	9.9	0	0	0	0	Shriharibati	401	
RAMPURHAT	a	0	40.8	0	0	0	0	Mahendrapur	402	
RAMPURHAT	c	0	22.5	0	0	0	0	Kutigram	403	
RAMOURHAT	b	0	25	0	0	0	34.6	Binodpur	404	
RAMPURHAT	b	0	10	0	0	0	13	Enta	405	
RAMPURHAT	b	0	23.1	0	0	0	0	Gobindapur	406	
RAMPURHAT	c	0	83.9	0	0	0	0	Junidpur	407	
RAMPURHAT	b	0	9.2	0	0	0	1	Kamdebpur	408	
RAMPURHAT	b	0	40.7	0	0	0	0	Bamdebpur	409	
RAMPURHAT	b	0	30.9	0	0	0	0	Serpur	410	
RAMPURHAT	b	0	11.3	0	0	0	0	Bhabki	411	
RAMPURHAT	b	0	45	0	0	0	15	Karkaria (Part)	412	
	0	0	118	5685.1	0	0	0	2151 : Block T O T A L		

Land Use												
Area under different types of land use (in hectares rounded up to one decimal place)							Area irrigated by source (in hectare).					
Serial Number	Name of Village	Fallow lands other than current fallows	Current Fallows	Net Area Sown	Total Irrigated Land Area	Total Un-irrigated Land Area	Canals (C)	Wells/Tube-wells(W/TW)	Tanks/Lakes(T/L)	Water Falls(WF)	Others(O)	
1	2	110	111	112	113	114	115	116	117	118	119	
376	Bashuipara	0	0	32	20	12	0	0	15	0	5	
377	Debagram	0	0	66	62	4	30	0	20	0	12	
378	Lakshmiabati	0	0	167	164	3	140	0	20	0	4	
379	Sadinpur	0	0	543.3	527	16.3	416	17	40	0	54	
380	Rangaipur	0	0	115	115	0	90	0	15	0	10	
381	Panisail	0	0	226.5	219.3	7.2	180	0	25	0	14.3	
382	Dadpur	0	0	81	74	7	55	0	15	0	4	
383	Mallikpur	0	0	116	72	44	50	0	15	0	7	
384	Kabilpur	0	0	165	120	45	80	0	20	0	20	
385	Chhitaspur	0	0	147	146	1	110	0	20	0	16	
386	Akhira	0	0	117	117	0	45	50	20	0	2	
387	Tilai	0	0	80	80	0	40	20	20	0	0	
388	Batail	0	0	80	80	0	60	0	20	0	0	
389	Badha	0	0	66	66	0	35	10	15	0	6	
390	Joykrishnapur	0	0	127	127	0	60	20	20	0	27	
391	Kalisara (P)	0	0	35	35	0	35	0	0	0	0	
392	Brahmanigram (P)	0	0	40	40	0	40	0	0	0	0	
393	Bagtui (P)	0	0	107	88	19	60	7	20	0	1	
394	Dangram	0	0	116	116	0	100	3	0	0	13	
395	Dakhalbati	0	0	123	123	0	50	41	20	0	12	
396	Chandankantha	0	0	109	102	7	80	22	0	0	0	
397	Kamikhya	0	0	281	208	73	77	30	28	0	73	
398	Baikunthapur	0	0	125	102	23	82	0	20	0	0	
399	Dekhuria	0	0	180	68	112	38	25	5	0	0	
400	Chhota Kutubpur	0	0	28	28	0	0	14	14	0	0	
401	Shriharibati	0	0	33	33	0	8	5	20	0	0	
402	Mahendrapur	0	0	147	147	0	100	22	20	0	5	
403	Kutigram	0	0	74	74	0	30	30	10	0	4	
404	Binodpur	0	0	95	95	0	50	10	20	0	15	
405	Enta	0	0	98	98	0	72	0	20	0	6	
406	Gobindapur	0	0	112	112	0	68	14	30	0	0	
407	Junidpur	0	0	60	45	15	0	31	14	0	0	
408	Kamdebpur	0	0	30	22	8	5	8	9	0	0	
409	Bamdebpur	0	0	205	200	5	120	50	30	0	0	
410	Serpur	0	0	205	201	4	150	50	1	0	0	
411	Bhabki	0	0	75	75	0	50	15	10	0	0	
412	Karkaria (Part)	0	0	231	200	31	80	0	20	0	100	
Block T O T A L :		0	0	20808	12725	8083.9	7952.7	1645	2016.3	0		

Name of three most important commodities manufactured			Name of Village	Serial Number
First	Second	Third		
120	121	122	2	1
			Bashuipara	376
			Debagram	377
			Lakshmibati	378
			Sadinpur	379
			Rangaipur	380
			Panisail	381
			Dadpur	382
			Mallikpur	383
			Kabilpur	384
			Chhitaspur	385
			Akhira	386
			Tilai	387
Rice			Batail	388
Rice			Badha	389
Rice			Joykrishnapur	390
			Kalisara (P)	391
			Brahmanigram (P)	392
			Bagtui (P)	393
			Dangram	394
			Dakhalbati	395
			Chandankantha	396
			Kamikhya	397
			Baikunthapur	398
			Dekhuria	399
Rice			Chhota Kutubpur	400
Rice			Shriharibati	401
Rice			Mahendrapur	402
Rice			Kutigram	403
Engineering Goods			Binodpur	404
			Enta	405
Rice			Gobindapur	406
			Junidpur	407
			Kamdebpur	408
Rice			Bamdebpur	409
Rice			Serpur	410
			Bhabki	411
			Karkaria (Part)	412
			: Block T O T A L	

INDIA
WEST BENGAL
C. D. BLOCK RAMPURHAT - II
DISTRICT BIRBHUM



BOUNDARY, DISTRICT. ————
 ,, C. D. BLOCK. ————

VILLAGE BOUNDARY WITH LOCATION CODE 316410

HEADQUARTERS : POLICE STATION, C.D. BLOCK. ⊙ ●

POPULATION SIZE OF VILLAGES : BELOW 200, 200-499, 500-999, 1000-4999, 5000 AND ABOVE. ○ ● ● ● ●

UNINHABITED VILLAGE WITH MDDS CODE X 316426

CENSUS TOWN WITH MDDS CODE. 316504

NATIONAL HIGHWAY. NH 60

IMPORTANT METALLED ROADS. ————

RIVER AND STREAM ————

HIGH SCHOOL / INTER COLLEGE . S
 TECHNICAL INSTITUTIONS T
 BANK B
 DISPENSARY D
 PRIMARY HEALTH CENTRE A
 OTHER MEDICAL SERVICES ▲

TOTAL AREA OF THE C.D. BLOCK.	181.55 Sq. Kms.
TOTAL POPULATION OF THE C.D. BLOCK.	187823
TOTAL NUMBER OF VILLAGES.	94
TOTAL NUMBER OF INHABITED VILLAGES.	91
TOTAL NUMBER OF CENSUS TOWNS.	1
TOTAL NUMBER OF STATUTORY TOWNS.	NIL
DISTANCE FROM DISTRICT HEADQUARTERS TO C.D. BLOCK HEADQUARTERS (APPROX.)	58 Kms.

Alphabetical List of Villages

Name of the CD Block : Rampurhat - II

CD Block Code (2011) : 0101

Sl. No.	Name of the Village	PLCN 2001	MDDS PLCN 2011
1	2	3	4
1	Ambha	01027100	316444
2	Arazi Sandhyajal	01025300	316426
3	Baje Bujung	01029900	316472
4	Balsa	01030300	316476
5	Bara Chauki	01028900	316462
6	Bara Gare	01029600	316469
7	Bara Karttik Chungri	01029800	316471
8	Baramallik	01032500	316497
9	Basoa	01026300	316436
10	Batina	01026200	316435
11	Bejuri	01025000	316423
12	Belun	01028600	316459
13	Benegram	01024200	316415
14	Bholadanga	01026900	316442
15	Bonta	01028400	316457
16	Brahmandighi	01032700	316499
17	Budhigram	01032600	316498
18	Chakbati	01028500	316458
19	Chandipur	01023800	316411
20	Chandpara	01030000	316473
21	Chhota Kanaipur	01028700	316460
22	Chhota Karttik Chungri	01029500	316468
23	Dakshin Narayanpur	01032200	316494
24	Dhalla	01032100	316493
25	Diara	01031900	316491
26	Dunigram	01030200	316475
27	Durgapur	01031400	316487
28	Ekdala	01027500	316448
29	Gangedda	01032900	316501
30	Gaytha	01028300	316456
31	Goasbar	01026600	316439
32	Hansan	01029700	316470
33	Harirampur	01030900	316482
34	Hatpara	01028200	316455
35	Hatparkuta	01026700	316440
36	Hazarpur	01024000	316413
37	Imamnagar	01032300	316495
38	Isira	01033100	316503
39	Jagadishpur	01027300	316446
40	Jashahari	01027800	316451

Alphabetical List of Villages

Name of the CD Block : Rampurhat - II

CD Block Code (2011) : 0101

Sl. No.	Name of the Village	PLCN 2001	MDDS PLCN 2011
1	2	3	4
41	Joghar	01029200	316465
42	Joysinpur	01024800	316421
43	Kalidaha	01031700	316489
44	Kaluha	01027400	316447
45	Kamra	01030800	316481
46	Kanakpur	01024100	316414
47	Karkaria (Part)	01023700	316410
48	Kashipur	01025700	316430
49	Kayemba	01031000	316483
50	Khamedda	01033000	316502
51	Kurula	01027000	316443
52	Laha	01025900	316432
53	Lalita Kundu	01031800	316490
54	Madhupur	01030600	316479
55	Maheshpur	01025500	316428
56	Mahilapara	01028100	316454
57	Majhira	01031100	316484
58	Malpara	01029400	316467
59	Mara Basahar	01027200	316445
60	Margram	01026400	316437
61	Mathmahula	01025200	316425
62	Motain	01030500	316478
63	Nabagram	01023900	316412
64	Nima Pakhuria	01025400	316427
65	Ninga	01029000	316463
66	Nishparun	01032400	316496
67	Nuruddipur	01026000	316433
68	Pabaipara	01029100	316464
69	Paikpara	01026100	316434
70	Pariharpur	01027700	316450
71	Parkuta	01026500	316438
72	Parun	01025800	316431
73	Patna	01031200	316485
74	Podda	01031300	316486
75	Popara	01024700	316420
76	Purba Anantapur	01028800	316461
77	Purba Kalikapur	01024400	316417
78	Purbba Gopalpur	01030400	316477
79	Rambhadrapur	01032000	316492
80	Rameswarpur	01028000	316453

Alphabetical List of Villages

Name of the CD Block : Rampurhat - II

CD Block Code (2011) : 0101

Sl. No.	Name of the Village	PLCN 2001	MDDS PLCN 2011
1	2	3	4
81	Ranapur	01024300	316416
82	Sahapur	01024600	316419
83	Sandhyajal	01025600	316429
84	Santoshpur	01029300	316466
85	Shaspur	01025100	316424
86	Shilgram	01030700	316480
87	Shrikrishnapur	01030100	316474
88	Sudampara	01024500	316418
89	Tapan	01027900	316452
90	Tarapur	01024900	316422
91	Tentulia	01031500	316488
92	Ustapara	01032800	316500
93	Uttar Narayanpur	01026800	316441
94	Uttar Shibpur	01027600	316449

Census of India 2011
Amenities and Land use

Serial Number	Name of Village	Location code no.	Total area of the village (in hectares rounded up to one decimal place)	Total population (2011 census)	Number of households (2011 census)	Number of educational amenities available in village, the distance range code viz; a for 0-5 kms, b for 5-10 kms, c for 10+ kms of nearest place where facility is available							
						Pre-Primary school (PP)	Primary school (P)	Middle school (M)	Secondary School (S)	Senior Secondary school (SS)	Degree college of arts, science & commerce (ASC)	Engineering college(EC)	Medical college (MC)
1	2	3	4	5	6	7	8	9	10	11	12	13	14

Name of District:-Birbhum

Name of CD Block:-Rampurhat - II

413	Karkaria (Part)	316410	26.7	3296	845	2	2	1	1	1	b	c	
414	Chandipur	316411	84	3142	773	3	2	1	1	a	b	c	
415	Nabagram	316412	199	1721	454	3	3	a	a	a	c	c	
416	Hazarpur	316413	288.4	4634	1296	4	4	1	1	a	c	c	c
417	Kanakpur	316414	179.1	801	213	1	1	a	a	a	c	c	c
418	Benegram	316415	85.4	629	151	1	1	a	a	a	b	c	c
419	Ranapur	316416	133.3	961	230	1	1	a	a	a	c	c	
420	Purba Kalikapur	316417	110.2	213	67	1	1	a	a	a	c	c	
421	Sudampara	316418	108.2	348	94	1	1	a	a	a	c	c	
422	Sahapur	316419	262.9	2180	562	1	1	1	1	1	c	c	
423	Popara	316420	178.2	1315	341	1	1	a	a	a	c	c	
424	Joysinpur	316421	112	663	168	1	1	a	a	a	c	c	
425	Tarapur	316422	305	5143	1220	2	2	1	1	1	c	c	
426	Bejuri	316423	112.9	792	171	1	1	a	a	a	c	c	
427	Shaspur	316424	425.2	3412	772	1	1	a	a	a	c	c	
428	Mathmahula	316425	53	284	60	1	1	1	1	a	c	c	
429	Arazi Sandhyajal	316426	68.8	0	0								
430	Nima Pakhuria	316427	169.4	1557	379	1	1	b	b	a	c		
431	Maheshpur	316428	101.6	376	97	2	2	a	a	a	c	c	
432	Sandhyajal	316429	270.7	3811	961	2	2	1	a	a	c	c	c
433	Kashipur	316430	66.9	770	204	1	1	a	a	a	c	c	c
434	Parun	316431	97	1123	290	1	1	1	1	b	c	c	c
435	Laha	316432	220	2070	658	3	3	1	1	b	c	c	c
436	Nuruddipur	316433	111.4	736	189	1	1	a	a	a	c	c	
437	Paikpara	316434	129.8	1058	238	1	1	a	a	a	c	c	
438	Batina	316435	312.8	1492	419	1	1	a	a	a	c	c	c
439	Basoa	316436	329.3	5511	1549	3	2	1	1	a	c	c	c
440	Margram	316437	1721.3	30055	7814	14	14	3	3	2	b	c	c
441	Parkuta	316438	188.9	839	258	1	1		a	a	b	c	c
442	Goasbar	316439	78.2	0	0								
443	Hatparkuta	316440	102.1	272	86	1	1	a	a	a	b	c	c
444	Uttar Narayanpur	316441	108.3	1247	335	1	1		a	a	b	c	c
445	Bholadanga	316442	60.3	1036	248	1	1		a	a	b	c	c
446	Kurula	316443	83.6	1092	313	2	2		a	a	b	c	c
447	Ambha	316444	170.2	1283	321	1	1	1	1	a	b	c	c
448	Mara Basahar	316445	101.9	847	214	1	1			a	b	c	c
449	Jagadishpur	316446	189.1	1566	415	1	1		1	a	b	c	c
450	Kaluha	316447	283	1661	388	1	1	1	1	a	c	c	c
451	Ekdala	316448	95.8	1615	425	2	2	1	1	b	b	c	c
452	Uttar Shibpur	316449	112.6	1622	447	1	1		a	b	b	c	c

- Village Directory

(As in 2009)

le. (If not available within the < 5 Kms, b for 5-10 Kms and c cility is available is given).										Number of Medical Amenities available. (If not available within the village , the distance range code viz; a for < 5 Kms, b for 5-10 Kms and c for 10+ kms of nearest place where facility is available is given).										Name of Village	Serial Number
Management institute (MI)	Polytechnic (Pt)	Vocational training school /ITI	Non-formal training centre (NFTC)	Special school for disabled (SSD)	Others (specify)	Community health centre (CHC)	Primary health centre (PHC)	Primary health sub centre (PHS)	Maternity and child welfare centre (MCW)	T.B. clinic (TBC)	Hospital-allopathic (HA)	Hospital-alternative medicine (HO)	Dispensary (D)	Veterinary hospital (VH)	Mobile health clinic (MHC)	Family welfare centre (FWC)					
15	16	17	18	19	20	21	22	23	24	25	26	27	28	29	30	31	2	1			

Location CodeNo:-334

Location CodeNo:-0101

c	c	a	c			a	1	a	a	c		b	c		a	Karkaria (Part)	413
c	c	a	c			a	1			b		b	b			Chandipur	414
c	c	b	c			a	a			c		c	c			Nabagram	415
c	c	c	c			a	a	1	c	c	c	c	c	c	c	Hazarpur	416
c	c	c	c			a	a	a	c	c	c	c	c	c	c	Kanakpur	417
c	c	a	b			a	a		a	b		a	a		a	Benegram	418
c	c	a	c			a	1			c		c	c		a	Ranapur	419
c	c	b	c			b	a	b	a	c		c	c		a	Purba Kalikapur	420
c	c	b	c			a	a	a	a	c		c	c		a	Sudampara	421
c	c					a	1					a	c			Sahapur	422
c	c					a	1		c			a	c			Popara	423
c	c	a	c			a	a			c		c	c			Joysinpur	424
c	c	a	c			1	2	c	c	c		c	c			Tarapur	425
		1				a	1			c		c	c			Bejuri	426
c	c	a	c			a	1			c		c	c			Shaspur	427
c	c	a	c			a	a	a	a	c		c	c		a	Mathmahula	428
																Arazi Sandhyajal	429
c	c	b	c			a	a			c			c			Nima Pakhuria	430
c	c	a	c			a	1			c		c	c			Maheshpur	431
c	c			3		b	1		c	c		c	c			Sandhyajal	432
c	c					b	1		c	c	c	c	c		b	Kashipur	433
c	c					b	1	c	c	c	c	c	c		c	Parun	434
c	c						1									Laha	435
c	c	b	c			b	1	a	b	c		c	c		b	Nuruddipur	436
c	c	b	c			b	a			c		c	c			Paikpara	437
c	c					b	1	c		c	c	c	c	c	c	Batina	438
c	c	c	c			1	1	1								Basoa	439
c	c	c	c			b	1	1	2	3	b			b	3	Margram	440
c	c	a				a	a			c		c	a			Parkuta	441
																Goasbar	442
c	c	a	c			a	a	a	a	b		b	a		a	Hatparkuta	443
c	c	c	b			1	1									Uttar Narayanpur	444
c	c	b				a	a	1	b	b	b	b	b	b	b	Bholadanga	445
c	c	c	b			a	a	1	b	b	b	b	b	b	b	Kurula	446
c	c	c	b			a	a	1	b	b	b	b	b	b	b	Ambha	447
c	c	c	b			a	a	a	b	b	b	b	b	b	b	Mara Basahar	448
c	c	c	b													Jagadishpur	449
c	c	c	b			a	a	1	c	c	c	c	c	c	c	Kaluha	450
c	c	c	b			1	1									Ekdala	451
c	c	c	b			a	a	a	b	b	b	b	b	b	b	Uttar Shibpur	452

Serial Number	Name of Village	Number of Non-Government Medical Amenities available.							Availability of drinking water - Yes / No							
		Charitable non Govt. hospital/Nursing home.	Medical practitioner with MBBS Degree	Medical practitioner with other degree	Medical practitioner with no degree	Traditional practitioner and faith healer .	Medicine Shop	Others	Tap water (Treated/Untreated)	Well water (Covered / Uncovered well)	Hand Pump	Tube wells / Bore well	Spring	River / Canal	Tank / Pond / Lake	Others
1	2	32	33	34	35	36	37	38	39	40	41	42	43	44	45	46

413	Karkaria (Part)	0	0	0	0	0	0	0	No	No	Yes	Yes	No	Yes	Yes	No
414	Chandipur	0	0	0	0	0	0	0	No	No	Yes	Yes	No	Yes	Yes	No
415	Nabagram	0	0	0	0	0	0	0	No	No	Yes	Yes	No	No	Yes	No
416	Hazarpur	0	0	0	0	0	0	0	No	No	Yes	Yes	No	No	Yes	No
417	Kanakpur	0	0	0	0	0	0	0	No	No	Yes	Yes	No	No	Yes	No
418	Benegram	0	0	0	0	0	0	0	No	No	Yes	Yes	No	Yes	Yes	No
419	Ranapur	0	0	0	0	0	0	0	No	No	Yes	Yes	No	Yes	Yes	No
420	Purba Kalikapur	0	0	0	0	0	0	0	No	No	Yes	Yes	No	No	Yes	No
421	Sudampara	0	0	0	0	0	0	0	No	No	Yes	Yes	No	No	Yes	No
422	Sahapur	0	0	0	0	0	0	0	No	No	Yes	Yes	No	Yes	Yes	No
423	Popara	0	0	0	0	0	0	0	No	No	Yes	Yes	No	Yes	Yes	No
424	Joysinpur	0	0	0	0	0	0	0	No	No	Yes	Yes	No	No	Yes	No
425	Tarapur	0	0	0	0	0	0	0	No	No	Yes	Yes	No	No	Yes	No
426	Bejuri	0	0	0	0	0	0	0	No	No	Yes	Yes	No	No	Yes	No
427	Shaspur	0	0	0	0	0	0	0	No	No	Yes	Yes	No	No	Yes	No
428	Mathmahula	0	0	0	0	0	0	0	No	No	Yes	Yes	No	No	Yes	No
429	Arazi Sandhyajal															
430	Nima Pakhuria	0	0	0	0	0	0	0	No	No	Yes	Yes	No	No	Yes	No
431	Maheshpur	0	0	0	0	0	0	0	No	No	Yes	Yes	No	Yes	Yes	No
432	Sandhyajal	0	0	0	3	0	0	0	No	No	Yes	Yes	No	Yes	Yes	No
433	Kashipur	0	0	0	0	0	0	0	No	No	Yes	Yes	No	Yes	Yes	No
434	Parun	0	0	0	0	0	0	0	No	No	Yes	Yes	No	No	No	No
435	Laha	0	0	0	0	0	0	0	No	No	Yes	Yes	No	No	Yes	No
436	Nuruddipur	0	0	0	0	0	0	0	No	No	Yes	Yes	No	No	No	No
437	Paikpara	0	0	0	0	0	0	0	No	No	Yes	Yes	No	No	Yes	No
438	Batina	0	0	0	0	0	0	0	No	No	Yes	Yes	No	Yes	Yes	No
439	Basoa	0	0	0	0	0	0	0	No	No	No	Yes	No	Yes	Yes	Yes
440	Margram	0	0	0	4	2	4	0	Yes	No	Yes	Yes	No	Yes	Yes	No
441	Parkuta	0	0	0	0	0	0	0	No	No	Yes	No	No	Yes	Yes	No
442	Goasbar															
443	Hatparkuta	0	0	0	0	0	0	0	No	No	Yes	No	No	No	Yes	No
444	Uttar Narayanpur	0	0	0	0	0	0	0	No	No	Yes	Yes	No	Yes	Yes	No
445	Bholadanga	0	0	0	0	0	0	0	No	No	Yes	Yes	No	Yes	Yes	No
446	Kurula	0	0	0	0	0	0	0	No	No	Yes	Yes	No	No	Yes	No
447	Ambha	0	0	0	0	0	0	0	No	No	Yes	Yes	No	Yes	Yes	No
448	Mara Basahar	0	0	0	0	0	0	0	No	No	Yes	Yes	No	No	No	No
449	Jagadishpur	0	0	0	0	0	0	0	No	No	Yes	No	No	No	No	No
450	Kaluha	0	0	0	0	0	0	0	No	No	Yes	Yes	No	No	Yes	No
451	Ekdala	0	0	0	0	0	0	0	No	No	Yes	Yes	No	No	Yes	No
452	Uttar Shibpur	0	0	0	0	0	0	0	No	No	Yes	Yes	No	No	Yes	No

Availability of toilet & others Yes / No				Communication and transport facilities (If amenities available code -Yes is given except for Village Pin Code .If not available within the village , the distance range code viz; a for < 5 Kms, b for 5-10 Kms and c for 10+ kms of nearest place where facility is available is given).								
Community toilet including bath.	Community toilet excluding bath.	Rural sanitary mart or sanitary hardware outlet available near the village.	Community bio- gas or recycle of waste for productive use.	Post office(PO)	Sub post office (SPO)	Post & Telegraph office (P&TO)	Village Pin Code	Telephones (Land lines)	Public call office (PCO)	Mobile phone coverage	Name of Village	Serial Number
47	48	49	50	51	52	53	54	55	56	57	2	1

No	No	No	No	Yes	a	a		Yes	Yes	Yes	Karkaria (Part)	413
No	Yes	No	No	Yes	Yes	Yes	731233	Yes	Yes	Yes	Chandipur	414
No	No	No	No	a	a	a	731233	Yes	a	Yes	Nabagram	415
No	No	No	No	c	a	c	731233	c	c	Yes	Hazarpur	416
No	No	No	No	c	a	c	731224	b	b	Yes	Kanakpur	417
No	No	No	No	a	a	a	731241	Yes	b	Yes	Benegram	418
No	No	No	No	a	b	b	731233	a	b	Yes	Ranapur	419
No	No	No	No	a	b	b	731233	a	b	Yes	Purba Kalikapur	420
No	No	No	No	a	a	a	731233	a	a	Yes	Sudampara	421
No	No	No	No	Yes	b	b	731233	Yes	b	Yes	Sahapur	422
No	No	No	No	Yes	a	a	731233	Yes	a	Yes	Popara	423
No	No	No	No	a	a	a	731233	Yes	a	Yes	Joysinpur	424
No	No	No	No	Yes	a	a	731233	Yes	a	Yes	Tarapur	425
No	No	No	No	a	b	b	731233	Yes	b	Yes	Bejuri	426
No	No	No	No	a	b	b	731223	Yes	b	Yes	Shaspur	427
No	No	No	No	a	b	b	731216	a	b	Yes	Mathmahula	428
											Arazi Sandhyajal	429
No	No	No	No	a	b	b	731233	Yes	b	Yes	Nima Pakhuria	430
No	No	No	No	a	b	b	731233	Yes	b	Yes	Maheshpur	431
No	No	No	No	Yes		b	731233	Yes	c	Yes	Sandhyajal	432
No	No	No	No	a	b	c	731233	b	b	Yes	Kashipur	433
No	No	No	No	a	c	c	731202	c	c	Yes	Parun	434
No	No	No	No	Yes	c	c	731202	c	c	Yes	Laha	435
No	No	No	No	a	b	b	731233	a	b	Yes	Nuruddipur	436
No	No	No	No	a	b	b	731233	a	b	Yes	Paikpara	437
No	No	No	No	a	c	c	731202	c	b	Yes	Batina	438
No	No	No	No	Yes		c	731202	Yes	Yes	Yes	Basoa	439
No	No	Yes	No	b	b	b	731224	Yes	Yes	Yes	Margram	440
No	No	No	No	b		b	731224	a	b	Yes	Parkuta	441
											Goasbar	442
No	No	No	No	b	b	b	731233	a	a	b	Hatparkuta	443
No	No	No	No	b	a	b	731224	b	b	Yes	Uttar Narayanpur	444
No	No	No	No	a	a	b	731242	b	b	Yes	Bholadanga	445
No	No	No	No	b	a	b	731224	b	b	Yes	Kurula	446
No	No	No	No	b	a	b	731224	b	b	Yes	Ambha	447
No	No	No	No	b	a	b	731224	b	b	Yes	Mara Basahar	448
No	No	No	No	b	a	b	731224	a	b	Yes	Jagadishpur	449
No	No	No	No	b	Yes	b	731224		b	Yes	Kaluha	450
No	No	No	No	b	a	b	731224	b	b	Yes	Ekdala	451
No	No	No	No	b	a	b	731224	a	b	Yes	Uttar Shibpur	452

Communication and transport facilities (If amenities available code -Yes is given except for Village Pin Code ,If not available within the village , the distance range code viz; a for < 5 Kms, b for 5-10 Kms and c for 10+ kms of nearest place where facility is available is given).												Village connected to highway (If amenities available code viz; a for < 5 Kms, b for 5-10 Kms and c for 10+ kms of nearest place where facility is available is given).				
Serial Number	Name of Village	Internet cafes/ Common service centre (CSC)	Private courier facility	Bus service (Public & Private)	Railway stations	Auto/Modified Autos	Taxis and Vans	Tractors	Cycle-pulled rickshaws(Manual & Machine driven)	Carts driven by animals	Sea /River ferry service	Connected to national highway(NH)	Connected to state highway(SH)	Connected to major district road (MDR)	Connected to others district road	Pucca roads
1	2	58	59	60	61	62	63	64	65	66	67	68	69	70	71	72

413	Karkaria (Part)	a	b	Yes	c	a	a	Yes	Yes	Yes	c	b	b		Yes	a
414	Chandipur	b	b	Yes	b	Yes	Yes	Yes	Yes	Yes	c	b	b	Yes	a	Yes
415	Nabagram	b	c	a	c	a	a	Yes	Yes	Yes	c	b	b	a	a	a
416	Hazarpur	c	c	a	c	c	a	Yes	Yes	Yes	c	a	Yes	a		a
417	Kanakpur	a	c	a	a	a	a	c	a	a	c	a	a			a
418	Benegram	a	a	Yes	b	a	a	a	Yes	Yes	c	a		Yes	Yes	Yes
419	Ranapur	b	c	a	c	b	b	Yes	Yes	Yes	c	c	c	a	a	a
420	Purba Kalikapur	b	c	b	c	b	b	Yes	Yes	Yes	c	c	c	a	a	a
421	Sudampara	a	c	a	c	a	a	Yes	Yes	Yes	c	c	c	a	Yes	Yes
422	Sahapur	a	b	Yes	c	b	Yes	Yes	Yes	Yes	c	c	a	a	Yes	a
423	Popara	a	c	Yes	c	a	Yes	Yes	Yes	Yes	c	c	a	a	Yes	a
424	Joysinpur	c	c	Yes	c	a	Yes	Yes	Yes	Yes	c	b	b	a	Yes	Yes
425	Tarapur	b	c	Yes	c	a	Yes	Yes	Yes	Yes	c	b	b	Yes	Yes	a
426	Bejuri	b	a	Yes	c	b	Yes	Yes	Yes	Yes	c	c	Yes			a
427	Shaspur	b	c	Yes	c	b	Yes	Yes	Yes	Yes	c	c	c	Yes	a	Yes
428	Mathmahula	b	c	Yes	c	b	Yes	Yes	Yes	Yes	c	c	c	Yes	b	a
429	Arazi Sandhyajal															
430	Nima Pakhuria	b	c	Yes	c	b	b	Yes	Yes	Yes	c	c	c	a	a	a
431	Maheshpur	a	c	Yes	c	b	b	Yes	Yes	Yes	c	c	c	a	a	a
432	Sandhyajal	c	c	Yes	c	c	Yes	Yes	Yes	Yes	c	c	c	b		Yes
433	Kashipur	c	c	Yes	c	c	c	Yes	Yes	Yes	c	c	c	b	b	Yes
434	Parun	c	c	a	c	c	c	Yes	Yes	Yes	c	c	c	c	b	a
435	Laha	c	c	a	c	c	c	Yes	Yes	Yes	c	c	c	c	c	a
436	Nuruddipur	b	c	b	c	b	b	Yes	Yes	Yes	c	c	c	b	b	a
437	Paikpara	b	b	b	c	b	b	Yes	Yes	Yes	c	c	c	b	b	a
438	Batina	c	c	a	c	c	Yes	Yes	Yes	Yes	Yes	c	c	c	b	a
439	Basoa	c	c	a	c	c	Yes	Yes	Yes	Yes	c	c		Yes	Yes	Yes
440	Margram	b	b	Yes	b	a	Yes	Yes	Yes	Yes	c	b		Yes		Yes
441	Parkuta	b	b	b	b	b	a	c	Yes	Yes	c	b		a	a	a
442	Goasbar															
443	Hatparkuta	a	b	a	c	b	a	b	Yes	Yes	c	b		Yes	a	a
444	Uttar Narayanpur	a	b	a	a	a	a	b	Yes	b	c	c	b	a		a
445	Bholadanga	b	b	a	a	b	Yes	a	Yes	Yes	c	a	a	a		a
446	Kurula	b	b	a	a	b	a	a	Yes	Yes	c	b	b	Yes		b
447	Ambha	b	b	a	b	b	Yes	b	a	Yes	c	b	b	b	a	b
448	Mara Basahar	b	b	a	b	b	Yes	a	a	a	c	b	b	Yes	a	b
449	Jagadishpur	b	b	a	b	b	Yes	c	a	b	c	b	b	Yes	a	b
450	Kaluha	b	b	a	b	b	Yes	a	Yes	Yes	c	b	b	Yes	a	b
451	Ekdala	b	b	a	b	a	Yes	b	a	b	c	a	b	b	a	a
452	Uttar Shibpur	b	b	a	a	b	Yes	Yes	Yes	Yes	c	a	a	a	Yes	a

ys,village roads, banks & credit societies :-Yes is given, If not available within the code viz; a for <5 Kms, b for 5-10 Kms place where facility is available is given).														Availability of miscellaneous facilities (If amenities available code -Yes is given, If not available within the village , the distance range code viz; a for < 5 Kms, b for 5-10 Kms and c for 10+ kms of nearest place where facility is available is given).													
Kutchcha roads	Water bounded macadam(WBM) roads	Navigable waterway (river/canal)(NW)	Footpaths (FP)	Commercial & Co-operative Banks	ATM	Agricultural Credit Societies	Self-Help Group (SHG)	Public distribution system (PDS) shop	Mandis / Regular market	Weekly Haat	Agricultural marketing society	Integrated Child Development Scheme (Nutritional Centres)	Anganwadi Centre (Nutritional Centres)	Others (Nutritional Centres)	Name of Village	Serial Number											
73	74	75	76	77	78	79	80	81	82	83	84	85	86	87	2	1											

Yes		Yes	a	a	Yes	Yes	Yes	c	a	Yes	b	Yes	Yes	Karkaria (Part)	413
Yes		Yes	Yes	Yes	Yes	Yes	Yes	Yes	Yes	a	Yes	Yes	Yes	Chandipur	414
Yes		Yes	a	a	c	Yes	Yes	c	a	a	Yes	Yes	Yes	Nabagram	415
a		Yes	c	c	c	Yes	Yes	c	c	c	Yes	Yes	Yes	Hazarpur	416
a			b	c	b	Yes	Yes	c	Yes	c	Yes	Yes	Yes	Kanakpur	417
Yes			a	a	c	Yes	Yes	c	Yes	Yes	a	Yes	Yes	Benegram	418
Yes		Yes	b	b	c	Yes	Yes	c	b	c	Yes	Yes	Yes	Ranapur	419
Yes		Yes	c	b	c	Yes	a	c	b	b	Yes	Yes	Yes	Purba Kalikapur	420
a		Yes	a	a	c	Yes	Yes	c	a	a	Yes	Yes	Yes	Sudampara	421
Yes		Yes	Yes	a	c	Yes	Yes	c	a	Yes	Yes	Yes	Yes	Sahapur	422
Yes		Yes	a	a	c	Yes	Yes	c	a	a	Yes	Yes	Yes	Popara	423
Yes		Yes	a	a	c	Yes	Yes	c	a	a	Yes	Yes	Yes	Joysinpur	424
Yes		Yes	a	a	c	Yes	Yes	Yes	Yes	Yes	Yes	Yes	Yes	Tarapur	425
Yes			b	b	c	Yes	a	c	b	c	Yes	Yes	Yes	Bejuri	426
Yes		Yes	a	b	c	Yes	a	c	b	a	Yes	Yes	Yes	Shaspur	427
Yes		Yes	b	b	c	Yes	Yes	c	b	Yes	Yes	Yes	Yes	Mathmahula	428
														Arazi Sandhyajal	429
a		Yes	b	b	c	Yes	a	c	b	b	Yes	Yes	Yes	Nima Pakhuria	430
Yes		Yes	b	b	c	Yes	a	c	b	b	Yes	Yes	Yes	Maheshpur	431
Yes	b	Yes	b	b	Yes	Yes	Yes	c	a	Yes	Yes	Yes	Yes	Sandhyajal	432
Yes			b	b	c	Yes	Yes	c	Yes	b	Yes	Yes	Yes	Kashipur	433
Yes		Yes			c	Yes	Yes	c	Yes	Yes	Yes	Yes	Yes	Parun	434
Yes	Yes	Yes	c	c	c	Yes	c	c	a	c	Yes	Yes	Yes	Laha	435
Yes		Yes	b	b	c	Yes	Yes	c	b	b	Yes	Yes	Yes	Nuruddipur	436
Yes		Yes	b	b	c	Yes	a	c	a	a	Yes	Yes	Yes	Paikpara	437
a		Yes	b	c	c	Yes	b	c	b	b	Yes	Yes	Yes	Batina	438
Yes	c	Yes	Yes	c	c	Yes	Yes	c	a	a	c	Yes	Yes	Basoa	439
Yes		Yes	Yes	b	b	Yes	Yes	Yes	Yes	Yes	b	Yes	Yes	Margram	440
Yes			a	b	b	Yes	Yes	c	Yes	Yes	b	Yes	Yes	Parkuta	441
														Goasbar	442
Yes	Yes		a	b	c	Yes	Yes	c	Yes	Yes	b	Yes	a	Hatparkuta	443
a		Yes	a	b	c	Yes	a	b	b	b	Yes	Yes	Yes	Uttar Narayanpur	444
a		Yes	b	b	c	Yes	Yes	c	b	b	Yes	a	b	Bholadanga	445
a		Yes	b	b	c	Yes	b	c	b	b	a	Yes	b	Kurula	446
a	a	Yes	b	b	c	Yes	Yes	c	b	b	b	Yes	Yes	Ambha	447
a			b	b	c	Yes	Yes	b	b	b	b	Yes	Yes	Mara Basahar	448
a		Yes			c	Yes	Yes	b	b	b	Yes	Yes	Yes	Jagadishpur	449
a		Yes	b	b	c	Yes	Yes	b	b	b	b	b	b	Kaluha	450
a		Yes	b	b	b	Yes	Yes	b	b	b	Yes	Yes	Yes	Ekdala	451
Yes	Yes	Yes	b	b	b	Yes	a	b	a	a	Yes	Yes	Yes	Uttar Shibpur	452

Availability of miscellaneous facilities (If amenities available code -Yes is given, If not available within the village , the distance range code viz; a for < 5 Kms, b for 5-10 Kms and c for 10+ kms of nearest place where facility is available is given).												Availability of electricity (Yes/No)			
Serial Number	Name of Village	ASHA (Accredited Social Health Activist)	Community centre with/without TV	Sports Field,	Sports Club / Recreation Centre	Cinema / Video Hall	Public Library	Public Reading Room	Newspaper Supply	Assembly Polling station	Birth & Death Registration Office	Power Supply for Domestic Use (ED)	Power Supply for Agricultural Use (EAG)	Power Supply for Commercial Use (EC)	Power Supply for All Uses (EA)
1	2	88	89	90	91	92	93	94	95	96	97	98	99	100	101

413	Karkaria (Part)	Yes	Yes	Yes	Yes	c	Yes	Yes	Yes	Yes	a	Yes	Yes	Yes	Yes
414	Chandipur	Yes	Yes	a	Yes	b	a	Yes	Yes	Yes	a	Yes	Yes	Yes	Yes
415	Nabagram	Yes	a	a	a	c	a	Yes	a	Yes	a	Yes	No	No	No
416	Hazarpur	Yes	Yes	a	Yes	c	c	c	Yes	Yes	Yes	Yes	No	No	No
417	Kanakpur	Yes	Yes	Yes	Yes	Yes	Yes	Yes	Yes	Yes	Yes	Yes	No	No	No
418	Benegram	Yes	Yes	Yes	Yes	Yes	Yes	Yes	Yes	Yes	a	Yes	Yes	Yes	Yes
419	Ranapur	Yes	b	a	c	c	a	Yes	a	Yes	b	Yes	Yes	No	No
420	Purba Kalikapur	a	b	a	Yes	c	b	Yes	Yes	a	b	Yes	Yes	No	No
421	Sudampara	a	b	a	Yes	c	a	Yes	a	a	a	Yes	Yes	No	No
422	Sahapur	Yes	Yes	Yes	Yes	c	Yes	Yes	Yes	Yes	a	Yes	Yes	Yes	Yes
423	Popara	Yes	Yes	Yes	Yes	c	a	Yes	Yes	Yes	Yes	Yes	Yes	Yes	Yes
424	Joysinpur	Yes	a	a	Yes	c	Yes	Yes	a	Yes	a	Yes	Yes	No	No
425	Tarapur	Yes	Yes	Yes	Yes	c	a	Yes	Yes	Yes	a	Yes	Yes	Yes	Yes
426	Bejuri	Yes	Yes	Yes	Yes	c	a	Yes	Yes	Yes	b	Yes	Yes	No	No
427	Shaspur	Yes	Yes	Yes	Yes	c	a	Yes	Yes	Yes	a	Yes	Yes	Yes	Yes
428	Mathmahula	Yes	Yes	Yes	Yes	c	a	Yes	Yes	a	a	Yes	Yes	No	No
429	Arazi Sandhyajal														
430	Nima Pakhuria	Yes	a	Yes	Yes	c	Yes	Yes	Yes	Yes	a	Yes	Yes	No	No
431	Maheshpur	Yes	b	a	Yes	c	a	Yes	Yes	a	a	Yes	Yes	No	No
432	Sandhyajal	Yes	Yes	Yes	Yes	Yes	Yes	Yes	Yes	Yes	a	Yes	Yes	Yes	Yes
433	Kashipur	Yes	Yes	Yes	Yes	Yes	Yes	Yes	Yes	Yes	a	Yes	Yes	Yes	Yes
434	Parun	Yes	Yes	Yes	Yes	Yes	Yes	Yes	Yes	Yes	Yes	Yes	Yes	No	No
435	Laha	Yes	Yes	Yes	Yes	Yes	Yes	Yes	Yes	Yes	Yes	Yes	Yes	Yes	Yes
436	Nuruddipur	Yes	a	a	Yes	c	a	Yes	Yes	Yes	b	Yes	Yes	Yes	Yes
437	Paikpara	a	Yes	Yes	Yes	c	Yes	Yes	Yes	Yes	a	Yes	Yes	No	No
438	Batina	Yes	Yes	Yes	Yes	Yes	Yes	Yes	Yes	Yes	Yes	Yes	Yes	No	No
439	Basoa	Yes	c	a	c	c	Yes	Yes	Yes	Yes	a	Yes	Yes	Yes	Yes
440	Margram	Yes	Yes	Yes	Yes	Yes	Yes	Yes	Yes	Yes	Yes	Yes	Yes	Yes	Yes
441	Parkuta	Yes	Yes	Yes	Yes	b	a	Yes	a	Yes	a	Yes	Yes	Yes	Yes
442	Goasbar														
443	Hatparkuta	Yes	a	a	b	b	a	a	a	Yes	a	Yes	Yes	Yes	Yes
444	Uttar Narayanpur	Yes	Yes	a	Yes	b	b	b	b	Yes	b	Yes	No	No	No
445	Bholadanga	Yes	b	a	b	b	b	b	Yes	Yes	Yes	Yes	No	No	No
446	Kurula	Yes	b	a	a	b	b	b	a	Yes	Yes	Yes	No	No	No
447	Ambha	Yes	Yes	Yes	b	Yes	b	b	Yes	Yes	a	Yes	No	No	No
448	Mara Basahar	Yes	b	Yes	Yes	b	b	b	Yes	Yes	Yes	Yes	No	No	No
449	Jagadishpur	Yes	Yes	Yes	Yes	Yes	b	b	Yes	Yes	Yes	Yes	No	No	No
450	Kaluha	b	b	Yes	Yes	b	b	b	Yes	Yes	Yes	Yes	No	No	No
451	Ekdala	Yes	Yes	Yes	Yes	Yes	b	b	Yes	Yes	Yes	Yes	No	No	No
452	Uttar Shibpur	Yes	Yes	a	b	b	b	b	Yes	Yes	a	Yes	No	No	No

Nearest Town		Land Use							
		Area under different types of land use (in hectares rounded up to one decimal place)							
Name	Distance range code i.e. a for < 5 Kms, b for 5-10 Kms and c for 10+ kms .	Forests	Area under Non-agricultural Uses	Barren and Un-cultivable land	Permanent Pastures and Other Grazing Lands	Land Under Miscellaneous Tree Crops etc.	Culturable Waste Land	Name of Village	Serial Number
102	103	104	105	106	107	108	109	2	1

RAMPURHAT	c	0	6.7	0	0	0	2	Karkaria (Part)	413
RAMPURHAT	b	0	49	0	0	0	5	Chandipur	414
RAMPURHAT	c	0	48	0	0	0	20	Nabagram	415
RAMPURHAT	c	0	34	0	0	0	20.6	Hazarpur	416
RAMPURHAT	c	0	5.8	0	0	0	10.1	Kanakpur	417
RAMPURHAT	b	0	10	0	0	0	0	Benegram	418
RAMPURHAT	c	0	20.3	0	0	0	29	Ranapur	419
RAMPURHAT	c	0	49.2	0	0	0	14	Purba Kalikapur	420
RAMPURHAT	c	0	25.2	0	0	0	2	Sudampara	421
RAMPURHAT	b	0	34	0	0	0	11.1	Sahapur	422
RAMPURHAT	c	0	26.1	0	0	0	5	Popara	423
RAMPURHAT	c	0	26	0	0	0	10	Joysinpur	424
RAMPURHAT	c	0	0	0	0	0	75	Tarapur	425
RAMPURHAT	b	0	14.8	0	0	0	0	Bejuri	426
RAMPURHAT	b	0	30.2	0	0	0	21	Shaspur	427
RAMPURHAT	c	0	0	0	0	0	3	Mathmahula	428
RAMPURHAT	c	0	6.8	0	0	0	2	Arazi Sandhyajal	429
RAMPURHAT	c	0	63.4	0	0	0	20	Nima Pakhuria	430
RAMPURHAT	c	0	35	0	0	0	7	Maheshpur	431
RAMPURHAT	b	0	27.1	0	0	0	6.6	Sandhyajal	432
RAMPURHAT	b	0	1.5	0	0	0	28.6	Kashipur	433
RAMPURHAT	b	0	8.5	0	0	0	1.6	Parun	434
RAMPURHAT	b	0	29	0	0	0	2.7	Laha	435
RAMPURHAT	b	0	0	0	0	0	1.4	Nuruddipur	436
RAMPURHAT	b	8	31.4	0	0	0	5.2	Paikpara	437
RAMPURHAT	b	0	32	0	0	0	3.6	Batina	438
RAMPURHAT	b	0	0	0	0	0	0	Basoa	439
RAMPURHAT	b	0	2	0	0	0	0	Margram	440
RAMPURHAT	b	0	13	0	0	0	0	Parkuta	441
RAMPURHAT	b	0	0	0	0	0	0	Goasbar	442
RAMPURHAT	b	0	0	0	0	0	0	Hatparkuta	443
RAMPURHAT	b	0	35	0	0	0	15.3	Uttar Narayanpur	444
RAMPURHAT	b	0	20.1	0	0	0	4	Bholadanga	445
RAMPURHAT	b	0	42.1	0	0	0	4.9	Kurula	446
RAMPURHAT	b	0	33.8	0	0	0	10.1	Ambha	447
RANPURHAT	b	0	2.1	0	0	0	8.2	Mara Basahar	448
RAMPURHAT	b	0	25.9	0	0	0	6	Jagadishpur	449
RAMPURHAT	b	0	39.8	0	0	0	10	Kaluha	450
RAMPURHAT	b	0	0	0	0	0	6.8	Ekdala	451
RAMPURHAT	b	0	13.7	0	0	0	8.1	Uttar Shibpur	452

		Land Use									
		Area under different types of land use (in hectares rounded up to one decimal place)					Area irrigated by source (in hectare).				
Serial Number	Name of Village	Fallow lands other than current fallows	Current Fallows	Net Area Sown	Total Irrigated Land Area	Total Un-irrigated Land Area	Canals (C)	Wells/Tube-wells(W/TW)	Tanks/Lakes(T/L)	Water Falls(WF)	Others(O)
1	2	110	111	112	113	114	115	116	117	118	119

413	Karkaria (Part)	0	0	18	0	18	0	0	0	0	0
414	Chandipur	0	0	30	25	5	8	10	5	0	2
415	Nabagram	0	0	131	111	20	9	40	12	0	50
416	Hazarpur	0	0	233.8	213.8	20	209.7	0	4	0	0.1
417	Kanakpur	0	0	163.2	158.7	4.5	145.8	0	2.8	0	10.1
418	Benegram	0	0	75.4	73.4	2	73.4	0	0	0	0
419	Ranapur	0	0	84	72	12	0	70	2	0	0
420	Purba Kalikapur	0	0	47	47	0	0	2	45	0	0
421	Sudampara	0	0	81	70.8	10.1	0	62.8	8.1	0	0
422	Sahapur	0	0	217.8	186.1	31.7	40	100	46.1	0	0
423	Popara	0	0	147.1	125	22.1	100	0	25	0	0
424	Joysinpur	0	0	76	54	22	12	32	10	0	0
425	Tarapur	0	0	230	153	77	9	120	24	0	0
426	Bejuri	0	0	98.1	86.1	12	54	20.1	12	0	0
427	Shaspur	0	0	374	347	27	202	119	26	0	0
428	Mathmahula	0	0	50	34	16	12	18	4	0	0
429	Arazi Sandhyajal	0	0	60	54	6	54	0	0	0	0
430	Nima Pakhuria	0	0	86	86	0	50	30	6	0	0
431	Maheshpur	0	0	59.6	39	20.6	15	20	4	0	0
432	Sandhyajal	0	0	237	170.2	66.7	98.5	56.7	12	0	3
433	Kashipur	0	0	36.8	36.8	0	16	10	6.4	2	2.4
434	Parun	0	0	86.9	76.8	10.1	53.9	7.7	4.8	0	10.4
435	Laha	0	0	188.3	152.3	36	125.8	16.4	10.1	0	0
436	Nuruddipur	0	0	110	27.2	82.8	0	18	9.2	0	0
437	Paikpara	0	0	85.2	20.2	65	0	20	0.2	0	0
438	Batina	0	0	277.2	198.9	78.3	118.3	50.2	30.4	0	0
439	Basoa	0	0	329.3	137	192.3	87	40	10	0	0
440	Margram	0	0	1719.3	1606.3	113	1153.7	40	46.3	0	366.3
441	Parkuta	0	0	175.9	172	3.9	0	22	0	0	150
442	Goasbar	0	0	78.2	76	2.2	4.2	0	0	0	71.8
443	Hatparkuta	0	0	102.1	90	12.1	6	13	0	0	71
444	Uttar Narayanpur	0	0	58	35	23	5	20	10	0	0
445	Bholadanga	0	0	36.2	32.2	4	30.2	0	2	0	0
446	Kurula	0	0	36.6	28.6	8	27.6	0	1	0	0
447	Ambha	0	0	126.3	104.1	22.2	102.1	0	2	0	0
448	Mara Basahar	0	0	91.6	87.6	4	47.6	8	32	0	0
449	Jagadishpur	0	0	157.2	145.2	12	105.2	8	32	0	0
450	Kaluha	0	0	233.2	193.2	40	173.2	20	0	0	0
451	Ekdala	0	0	89	76.9	12.1	70.9	0	6	0	0
452	Uttar Shibpur	0	0	90.8	82.7	8.1	82.7	0	0	0	0

Name of three most important commodities manufactured			Name of Village	Serial Number
First	Second	Third		
120	121	122	2	1

			Karkaria (Part)	413
			Chandipur	414
			Nabagram	415
			Hazarpur	416
			Kanakpur	417
			Benegram	418
Rice			Ranapur	419
			Purba Kalikapur	420
			Sudampara	421
Rice	Flour	Mustard Oil	Sahapur	422
Rice	Flour	Mustard Oil	Popara	423
			Joysinpur	424
			Tarapur	425
Rice	Glour	Mustard Oil	Bejuri	426
			Shaspur	427
			Mathmahula	428
			Arazi Sandhyajal	429
			Nima Pakhuria	430
			Maheshpur	431
Silk			Sandhyajal	432
			Kashipur	433
			Parun	434
			Laha	435
Rice	Flour	Mustard Oil	Nuruddipur	436
Rice	Flour	Mustard Oil	Paikpara	437
			Batina	438
Silk Than			Basoa	439
			Margram	440
			Parkuta	441
			Goasbar	442
			Hatparkuta	443
			Uttar Narayanpur	444
			Bholadanga	445
			Kurula	446
			Ambha	447
			Mara Basahar	448
			Jagadishpur	449
			Kaluha	450
			Ekdala	451
			Uttar Shibpur	452

Census of India 2011
Amenities and Land use

Serial Number	Name of Village	Location code no.	Total area of the village (in hectares rounded up to one decimal place)	Total population (2011 census)	Number of households (2011 census)	Number of educational amenities available in village, the distance range code viz; a for 0-5 kms, b for 5-10 kms, c for 10+ kms of nearest place where facility is available							
						Pre-Primary school (PP)	Primary school (P)	Middle school (M)	Secondary School (S)	Senior Secondary school (SS)	Degree college of arts, science & commerce (ASC)	Engineering college(EC)	Medical college (MC)
1	2	3	4	5	6	7	8	9	10	11	12	13	14
453	Pariharpur	316450	111.8	455	105	1	1		a	a	c	c	c
454	Jashahari	316451	48	620	168	1	1		a	b	c	c	c
455	Tapan	316452	106	2709	677	1	1			a	b	c	c
456	Rameswarpur	316453	44	0	0								
457	Mahilapara	316454	75.6	274	68	2	2		b	b	c	c	c
458	Hatpara	316455	60.6	959	283	1	1	a	a	a	b	c	c
459	Gaytha	316456	174.8	1577	440	2	2	a	a	a	c	c	c
460	Bonta	316457	115.6	1064	287	2	2	1	a	a	c	c	c
461	Chakbati	316458	37.8	77	18	a	a	a	a	a	c	c	c
462	Belun	316459	152.3	960	292	1	1	a	a	a	c	c	c
463	Chhota Kanaipur	316460	49.6	2262	584	1	1	a	a	b	c	c	c
464	Purba Anantapur	316461	42.7	1618	434	1	1	1	1	b	c	c	c
465	Bara Chauki	316462	149.9	627	168	1	1	a	a	a	c	c	c
466	Ninga	316463	349.4	2231	568	1	1	a	a	a	c	c	c
467	Pabaipara	316464	45.5	56	14	a	a	a	a	a	c	c	c
468	Joghar	316465	86.1	1505	430	1	1	a	a	a	c	c	c
469	Santoshpur	316466	168.2	1674	442	4	4	1	1	1	c	c	c
470	Malpara	316467	234.5	1960	498	1	1		a	a	b	c	c
471	Chhota Karttik Chungri	316468	154.8	902	229	1	1	1	a	a	c	c	
472	Bara Gare	316469	71.5	1437	386	2	2	a	b	a	c	c	
473	Hansan	316470	421.6	2186	563	3	2	1	1	a	c	c	
474	Bara Karttik Chungri	316471	783.8	6158	1552	6	6	2	1	a	c	c	
475	Baje Bujung	316472	35.6	600	157	1	1	b	b	b	c	c	
476	Chandpara	316473	375.8	3198	785	3	3	2	1	1	c	c	c
477	Shrikrishnapur	316474	111.8	2603	695	2	2	a	b	a	c	c	
478	Dunigram	316475	549.8	8282	2306	4	4	2	1	b	c	c	c
479	Balsa	316476	389.8	1312	383	2	2	2	a	b	c	c	c
480	Purbba Gopalpur	316477	440.1	3256	901	3	3	2	1	b	c	c	c
481	Motain	316478	50.7	836	228	1	1	a	a	b	c	c	c
482	Madhupur	316479	50.2	418	113	1	1	a	a	b	c	c	c
483	Shilgram	316480	290.8	2370	607	2	2	a	a	a	c	c	c
484	Kamra	316481	264.5	844	198	1	1	a	a	a	c	c	c
485	Harirampur	316482	84.2	1384	366	1	1	a	a	a	c	c	c
486	Kayemba	316483	183	1677	456	2	2	a	a	a	c	c	c
487	Majhira	316484	97.3	1120	294	1	1	b	c	b	c	c	
488	Patna	316485	140.3	985	301	1	1	a	a	a	c	c	c
489	Podda	316486	528.9	1812	486	1	1	a	a	a	c	c	c
490	Durgapur	316487	95.6	1928	432	1	1	a	a	a	c	c	c
491	Tentulia	316488	198.7	4340	1221	2	2	2	a	a	c	c	c
492	Kalidaha	316489	232.9	1725	540	1	1		a	a	c	c	c
493	Lalita Kundu	316490	260	1035	291	2	2		a	a	c	c	c
494	Diara	316491	106.8	495	129	1	1	a	a	a	c	c	c

- Village Directory

(As in 2009)

le. (If not available within the < 5 Kms, b for 5-10 Kms and c cility is available is given).															Number of Medical Amenities available. (If not available within the village , the distance range code viz; a for < 5 Kms, b for 5-10 Kms and c for 10+ kms of nearest place where facility is available is given).															Name of Village	Serial Number
15	16	17	18	19	20	21	22	23	24	25	26	27	28	29	30	31															
Management institute (MI)	Polytechnic (Pt)	Vocational training school /ITI	Non-formal training centre (NFTC)	Special school for disabled (SSD)	Others (specify)	Community health centre (CHC)	Primary health centre (PHC)	Primary health sub centre (PHS)	Maternity and child welfare centre (MCW)	T.B. clinic (TBC)	Hospital-allopathic (HA)	Hospital-alternative medicine (HO)	Dispensary (D)	Veterinary hospital (VH)	Mobile health clinic (MHC)	Family welfare centre (FWC)															
c	c	c		c		a	a	a	b	b	b	b	b	b	b	b	Pariharpur	453													
c	c	c		b		a	a	1	c	c	c	c	c	c	c	c	Jashahari	454													
c	c	c		b		a	a	1	b	b	b	b	b	b	b	b	Tapan	455													
																	Rameswarpur	456													
																	Mahilapara	457													
c	c	c		c			b	1	c	c	b		a	b	a	a	Hatpara	458													
c	c	c		c			a	1	c	c	a		c	b	a	a	Gaytha	459													
c	c	c		c			a	a	c	c	a		c	b	a	a	Bonta	460													
c	c	c		c			b	a	c	c	b		c	a	a	a	Chakbati	461													
c	c	c		c			a	1	c	c	a		a	b	b	1	Belun	462													
c	c	c		c			b	a	c	c	a		b	b	a	c	Chhota Kanaipur	463													
c	c	c		c			a	a	c	c	a		a	b	a	c	Purba Anantapur	464													
c	c	c		c			b	a	c	c	b		a	b	b	a	Bara Chauki	465													
c	c	c		c			a	b	c	c	a		a	b	b	b	Ninga	466													
c	c	c		c			b	a	c	c	b		b	b	1	a	Pabaipara	467													
c	c	c		c			b	1	c	c	b		a	a	a	1	Joghar	468													
c	c	c		c			b	1	c	c	b		a	b	a	a	Santoshpur	469													
c	c	c		b													Malpara	470													
	c					c	b	a	b	b	c	b	b			b	Chhota Karttik Chungri	471													
	c					c	c	a	c	c	c	c	c			c	Bara Gare	472													
	c					1	a	a	c	c	c	c	a	c	c	c	Hansan	473													
	c					c	c	1	c	c	c	c	c			c	Bara Karttik Chungri	474													
	c					a	b	b	c	c	c	c	b	c		c	Baje Bujung	475													
c	c	c	c	c	1	c	a	a	c	c	c	c	c	a	c	c	Chandpara	476													
	c					c	b	1	c	c	c	c	b	c		c	Shrikrishnapur	477													
c	c	1	c	c	3	c	1	1	c	c	c	c	1	c	c	c	Dunigram	478													
c	c	a	c	c		c	a	a	c	c	c	c	c	a	c	c	Balsa	479													
c	c	c	c	c		c	b	1	c	c	c	c	c	b	c	c	Purbba Gopalpur	480													
c	c	a	c	c		c	a	1	c	c	c	c	c	a	c	c	Motain	481													
c	c	c	c	c	1	c	a	1	c	c	c	c	c	a	c	c	Madhupur	482													
c	c	a	c	c	1	c	a	1	c	c	c	c	c	a	c	c	Shilgram	483													
c	c	c	c	c		c	a	1	c	c	c	c	c	a	c	c	Kamra	484													
c	c	c	c	c		c	b	a	c	c	c	c	c	b	c	c	Harirampur	485													
c	c	b	c	c	1	c	b	1	c	c	c	c	c	b	c	c	Kayemba	486													
	c					c	b	b	c	c	c	c	b	c		c	Majhira	487													
c	c			c			b	1	b	c	c	c	c	b	b	b	Patna	488													
c	c	c		c			b	1	b	c	c	c	c	b	b	b	Podda	489													
c	c	c		c			a	a		c	c		c	c	a	a	Durgapur	490													
c	c	c						1									Tentulia	491													
c	c	c		c			a	a	a								Kalidaha	492													
c	c	c		c			a	a	a								Lalita Kundu	493													
	c	c						1									Diara	494													

Serial Number	Name of Village	Number of Non-Government Medical Amenities available.							Availability of drinking water - Yes / No							
		Charitable non Govt. hospital/Nursing home.	Medical practitioner with MBBS Degree	Medical practitioner with other degree	Medical practitioner with no degree	Traditional practitioner and faith healer .	Medicine Shop	Others	Tap water (Treated/Untreated)	Well water (Covered / Uncovered well)	Hand Pump	Tube wells / Bore well	Spring	River / Canal	Tank / Pond / Lake	Others
1	2	32	33	34	35	36	37	38	39	40	41	42	43	44	45	46
453	Pariharpur	0	0	0	0	0	0	0	No	No	Yes	Yes	No	No	Yes	No
454	Jashahari	0	0	0	0	0	0	0	No	No	Yes	Yes	No	Yes	Yes	No
455	Tapan	0	0	0	0	0	0	0	No	No	Yes	Yes	No	Yes	Yes	No
456	Rameswarpur															
457	Mahilapara	0	0	0	0	0	0	0	No	No	Yes	Yes	No	No	Yes	No
458	Hatpara	0	0	0	0	0	0	0	No	No	Yes	Yes	No	Yes	Yes	No
459	Gaytha	0	0	0	0	0	0	0	No	No	Yes	Yes	No	Yes	Yes	No
460	Bonta	0	0	0	0	0	0	0	No	No	Yes	Yes	No	Yes	Yes	No
461	Chakbati	0	0	0	0	0	0	0	No	No	Yes	No	No	Yes	Yes	No
462	Belun	0	0	0	0	0	0	0	No	No	Yes	Yes	No	Yes	Yes	No
463	Chhota Kanaipur	0	0	0	0	0	0	0	No	No	Yes	Yes	No	Yes	Yes	No
464	Purba Anantapur	0	0	0	0	0	0	0	No	No	Yes	Yes	No	Yes	Yes	No
465	Bara Chauki	0	0	0	0	0	0	0	No	No	Yes	Yes	No	Yes	Yes	No
466	Ninga	0	0	0	0	0	0	0	No	No	Yes	Yes	No	Yes	Yes	No
467	Pabaipara	0	0	0	0	0	0	0	No	No	Yes	No	No	Yes	Yes	No
468	Joghar	0	0	0	0	0	0	0	No	No	Yes	Yes	No	Yes	Yes	No
469	Santoshpur	0	0	0	0	0	0	0	No	No	Yes	Yes	No	Yes	Yes	No
470	Malpara	0	0	0	0	0	0	0	No	No	Yes	No	No	No	Yes	No
471	Chhota Karttik Chungri	0	0	0	0	0	1	0	No	No	No	Yes	No	Yes	Yes	No
472	Bara Gare	0	0	0	0	0	0	0	No	No	No	Yes	No	Yes	Yes	No
473	Hansan	0	0	0	0	0	1	0	No	No	Yes	No	No	Yes	Yes	No
474	Bara Karttik Chungri	0	0	0	0	0	2	0	No	No	No	Yes	No	Yes	Yes	No
475	Baje Bujung	0	0	0	0	0	0	0	No	No	Yes	No	No	Yes	Yes	No
476	Chandpara	0	0	0	5	0	2	0	No	No	Yes	No	No	No	Yes	No
477	Shrikrishnapur	0	0	0	0	0	0	0	No	No	Yes	No	No	Yes	Yes	No
478	Dunigram	0	0	1	8	0	1	0	No	No	Yes	No	No	No	Yes	No
479	Balsa	0	0	3	0	0	0	0	No	No	No	No	No	No	Yes	No
480	Purbba Gopalpur	0	0	0	3	0	0	0	No	No	No	No	No	Yes	Yes	No
481	Motain	0	0	0	0	0	0	0	No	No	Yes	No	No	No	Yes	No
482	Madhupur	0	0	0	0	0	0	0	No	No	Yes	Yes	No	No	Yes	No
483	Shilgram	0	0	0	1	0	0	0	No	No	Yes	Yes	No	No	Yes	No
484	Kamra	0	0	0	0	0	0	0	No	No	Yes	No	No	No	Yes	No
485	Harirampur	0	0	0	0	0	0	0	No	No	No	Yes	No	No	Yes	No
486	Kayemba	0	0	0	0	0	0	0	No	No	Yes	No	No	No	Yes	No
487	Majhira	0	0	0	0	0	0	0	No	No	Yes	No	No	Yes	Yes	No
488	Patna	0	0	0	0	1	0	0	No	No	Yes	No	No	Yes	Yes	No
489	Podda	0	0	0	2	0	0	0	No	No	Yes	No	No	Yes	Yes	No
490	Durgapur	0	0	0	1	0	0	0	No	No	Yes	No	No	No	Yes	No
491	Tentulia	0	0	0	0	0	0	0	No	No	No	Yes	No	No	Yes	Yes
492	Kalidaha	0	0	0	0	0	0	0	No	No	No	Yes	No	Yes	Yes	Yes
493	Lalita Kundu	0	0	0	0	0	0	0	No	No	No	Yes	No	Yes	Yes	Yes
494	Diara	0	0	0	0	0	0	0	No	No	Yes	Yes	No	No	Yes	No

Availability of toilet & others Yes / No				Communication and transport facilities (If amenities available code -Yes is given except for Village Pin Code ,If not available within the village , the distance range code viz; a for < 5 Kms, b for 5-10 Kms and c for 10+ kms of nearest place where facility is available is given).									
Community toilet including bath.	Community toilet excluding bath.	Rural sanitary mart or sanitary hardware outlet available near the village.	Community bio- gas or recycle of waste for productive use.	Post office(PO)	Sub post office (SPO)	Post & Telegraph office (P&TO)	Village Pin Code	Telephones (Land lines)	Public call office (PCO)	Mobile phone coverage	Name of Village	Serial Number	
47	48	49	50	51	52	53	54	55	56	57	2	1	
No	No	No	No	c	a	c	731224	c	c	Yes	Pariharpur	453	
No	No	No	No	b	a	b	731224	b	b	Yes	Jashahari	454	
No	No	No	No	b	a	b	731224	b	b	Yes	Tapan Rameswarpur	455	
No	No	No	No	c	b	c	731242	a	c	Yes	Mahilapara	456	
No	No	No	No	a	c	c	731224	a	c	Yes	Hatpara	457	
No	No	No	No	a	a	a	731242	Yes	a	Yes	Gaytha	458	
No	No	No	No	a	a	a	731242	Yes	a	Yes	Bonta	459	
No	No	No	No	a	c	c	731224	a	a	Yes	Chakbati	460	
No	No	No	No	a	a	a	731242	Yes	a	Yes	Belun	461	
No	No	No	No	a	b	b	731242	a	a	Yes	Chhota Kanaipur	462	
No	No	No	No	Yes	c	c	731242	a	a	Yes	Purba Anantapur	463	
No	No	No	No	a	c	c	731242	a	b	Yes	Bara Chauki	464	
No	No	No	No	Yes	c	c	731224	Yes	c	Yes	Ninga	465	
No	No	No	No	b	c	c	731224	a	c	Yes	Pabaipara	466	
No	No	No	No	b	c	c	731224	Yes	c	Yes	Joghar	467	
No	No	No	No	a	c	c	731224	Yes	c	Yes	Santoshpur	468	
No	No	No	No	b	a	b	731224	b	b	Yes	Malpara	469	
No	No	No	No	a	b	b	731224	Yes	b	Yes	Chhota Karttik Chungri	470	
No	No	No	No	a		c	731224	a	a	Yes	Bara Gare	471	
No	No	No	No	a	c	c	731224	Yes	a	Yes	Hansan	472	
No	No	No	No	Yes	c	c	731224	Yes	Yes	Yes	Bara Karttik Chungri	473	
No	No	No	No	a	c	c	731241	a	a	Yes	Baje Bujung	474	
No	No	No	No	Yes		Yes	731241	Yes	Yes	Yes	Chandpara	475	
No	No	No	No	a	c	c	731224	a	a	Yes	Shrikrishnapur	476	
No	No	No	No	a	Yes	a	731241	Yes	Yes	Yes	Dunigram	477	
No	No	No	No	b	a	b	731241	Yes	a	a	Balsa	478	
No	No	No	No	b	a	b	731224	a	a	a	Purbba Gopalpur	479	
No	No	No	No	b	a	b	731241	Yes	a	a	Motain	480	
No	No	No	No	b	a	b	731241	Yes	a	a	Madhupur	481	
No	No	No	No	a	a	b	731241	Yes	a	a	Shilgram	482	
No	No	No	No	a		a	731241	a	a	a	Kamra	483	
No	No	No	No	a	a	a	731241	a	a	a	Harirampur	484	
No	No	No	No	a	Yes	b	731241	Yes	a	a	Kayemba	485	
No	No	No	No	a	c	c	731241	b	b	Yes	Majhira	486	
No	No	No	No	a	a	c	731244	a	Yes	Yes	Patna	487	
No	No	No	No	a	a	c	731244	a	a	Yes	Podda	488	
No	No	No	No	a	a	c	731224	a	a	Yes	Durgapur	489	
No	No	No	No	Yes	a	c	731244	Yes	Yes	Yes	Tentulia	490	
No	No	No	No	a	a	c	731244	Yes	a	Yes	Kalidaha	491	
No	No	No	No	a	a	c	731202	Yes	a	Yes	Lalita Kundu	492	
No	No	No	No	a	b	b	731244	b	b	Yes	Diara	493	

Communication and transport facilities (If amenities available code -Yes is given except for Village Pin Code ,If not available within the village , the distance range code viz; a for < 5 Kms, b for 5-10 Kms and c for 10+ kms of nearest place where facility is available is given).													Village connected to highway (If amenities available code viz; a for < 5 Kms, b for 5-10 Kms and c for 10+ kms of nearest place where facility is available is given).			
Serial Number	Name of Village	Internet cafes/ Common service centre (CSC)	Private courier facility	Bus service (Public & Private)	Railway stations	Auto/Modified Autos	Taxis and Vans	Tractors	Cycle-pulled rickshaws(Manual & Machine driven)	Carts driven by animals	Sea /River ferry service	Connected to national highway(NH)	Connected to state highway(SH)	Connected to major district road (MDR)	Connected to others district road	Pucca roads
1	2	58	59	60	61	62	63	64	65	66	67	68	69	70	71	72
453	Pariharpur	c	c	a	a	c	Yes	a	Yes	a	c	a	a	a	Yes	a
454	Jashahari	b	b	a	b	b	Yes	b	a	b	c	a	c	c	a	a
455	Tapan	b	b	a	b	b	Yes	b	a	a	c	a	b	b	a	a
456	Rameswarpur															
457	Mahilapara	b	c	a	b	c	Yes	a	Yes	Yes	c	a	a	a		a
458	Hatpara	b	c	a	c	c	Yes	a	Yes	Yes	c	c	c	a	a	a
459	Gaytha	c	c	a	c	c	Yes	Yes	Yes	Yes	c	b	b	a	b	a
460	Bonta	c	c	a	c	c	Yes	a	Yes	Yes	c	b	b	a	a	a
461	Chakbati	c	c	a	c	c	a	a	a	Yes	c	b	b	Yes	Yes	a
462	Belun	c	c	a	c	c	Yes	a	Yes	Yes	c	b	b	a	a	a
463	Chhota Kanaipur	c	c	a	c	c	Yes	Yes	Yes	Yes	c	b	b	Yes	Yes	a
464	Purba Anantapur	b	c	a	c	c	Yes	Yes	Yes	Yes	b	c	c	a	a	a
465	Bara Chauki	c	c	a	c	c	a	a	a	Yes	c	c	c	a	b	a
466	Ninga	c	c	Yes	c	c	Yes	Yes	Yes	Yes	b	c	c	Yes	Yes	Yes
467	Pabaipara	c	c	a	c	c	a	a	a	a	b	c	c	Yes	Yes	a
468	Joghar	c	c	a	c	c	Yes	Yes	a	Yes	b	c	c	Yes	Yes	a
469	Santoshpur	b	c	a	c	c	Yes	a	Yes	Yes	c	c	c	Yes	Yes	a
470	Malpara	b	b	a	b	b	a	b	a	Yes	c	b	b	Yes	a	a
471	Chhota Karttik Chungri	b	b	a	b	b	a	b	Yes	b	c	b	b	a	Yes	Yes
472	Bara Gare	b	a	a	c	b	a	Yes	Yes	c	c	c	c	Yes	Yes	a
473	Hansan	b	c	Yes	c	b	a	b	Yes	c	c	c	c	Yes	Yes	Yes
474	Bara Karttik Chungri	a	c	Yes	c	a	a	Yes	Yes	c	c	c	c	Yes	Yes	Yes
475	Baje Bujung	c	c	b	c	b	a	b	Yes	a	c	c	c	a	a	a
476	Chandpara	Yes	c	Yes	c	c	c	Yes	Yes	Yes	c	c	c		Yes	a
477	Shrikrishnapur	b	c	a	c	b	a	b	Yes	a	c	c	c	Yes	Yes	Yes
478	Dunigram	Yes	c	Yes	c	c	c	Yes	Yes	Yes	c	c	c	Yes	Yes	Yes
479	Balsa	a	c	a	c	c	c	c	Yes	Yes	c	c	c			Yes
480	Purbba Gopalpur	a	c	b	c	c	c	a	Yes	Yes	Yes	c	c	b	b	a
481	Motain	a	c	a	c	c	c	Yes	Yes	Yes	c	c	c	a	a	a
482	Madhupur	a	c	a	c	c	c	a	Yes	Yes	c	c	c			a
483	Shilgram	a	c	a	c	c	c	Yes	Yes	Yes	c	c	b	a	Yes	a
484	Kamra	a	c	Yes	c	c	c	a	Yes	Yes	c	c	c		Yes	a
485	Harirampur	a	c	Yes	c	c	c	a	Yes	Yes	c	c	c	c	c	a
486	Kayemba	a	c	a	c	c	c	a	Yes	Yes	c	c	c			Yes
487	Majhira	c	c	b	c	b	a	b	Yes	a	c	c	c	a	a	a
488	Patna	c	c	a	c	c	a	a	Yes	Yes	c	c	c	c	a	Yes
489	Podda	c	c	a	c	c	c	a	Yes	Yes	c	c	c	a	a	a
490	Durgapur	b	c	a	c	c	c	a	Yes	Yes	c	c	c	c	a	a
491	Tentulia	c	c	a	c	c	Yes	Yes	Yes	Yes	c	c			Yes	Yes
492	Kalidaha	c	c	a	c	c	a	a	Yes	Yes	c	c	c	a	a	a
493	Lalita Kundu	c	c	a	c	c	a	a	Yes	a	c	c		Yes	a	a
494	Diara	c	c	Yes	c	c	c	Yes	Yes	Yes	c					Yes

ys,village roads, banks & credit societies :-Yes is given, If not available within the code viz; a for <5 Kms, b for 5-10 Kms place where facility is available is given).													Availability of miscellaneous facilities (If amenities available code -Yes is given, If not available within the village , the distance range code viz; a for < 5 Kms, b for 5-10 Kms and c for 10+ kms of nearest place where facility is available is given).			
73	74	75	76	77	78	79	80	81	82	83	84	85	86	87	Name of Village	Serial Number
a	Yes			c	c	c	Yes	Yes	c	c	c	Yes	Yes	Yes	Pariharpur	453
a				c	c	c	Yes	Yes	c	c	c	Yes	Yes	Yes	Jashahari	454
a				b	b	b	Yes	Yes	b	b	b	Yes	Yes	Yes	Tapan	455
															Rameswarpur	456
Yes			Yes			b	Yes	c	c	c	c	Yes	Yes	Yes	Mahilapara	457
a	Yes	c		b	c	c	Yes	a	b	a	c	c	Yes	Yes	Hatpara	458
a	Yes	b	Yes	a	c	c	Yes	Yes	c	Yes	c	c	Yes	Yes	Gaytha	459
a	Yes	b	Yes	a	c	c	Yes	a	c	a	c	c	Yes	Yes	Bonta	460
a	Yes	b		a	c	c	Yes	a	c	a	c	c	a	Yes	Chakbati	461
a	Yes	b		a	c	c	Yes	a	c	a	c	c	Yes	Yes	Belun	462
a	Yes	b	Yes	b	c	c	Yes	Yes	c	Yes	c	c	Yes	Yes	Chhota Kanaipur	463
a	Yes	b	Yes	b	c	c	Yes	a	c	Yes	c	c	Yes	Yes	Purba Anantapur	464
a	Yes	c		c	c	c	Yes	a	c	b	c	c	Yes	Yes	Bara Chauki	465
a	Yes	b	Yes	b	c	c	Yes	Yes	b	a	c	c	Yes	Yes	Ninga	466
Yes	a	b		b	c	c	a	a	c	a	c	c	a	Yes	Pabaipara	467
a	Yes	b	Yes	a	c	c	Yes	Yes	c	a	c	c	Yes	Yes	Joghar	468
a	Yes	c	Yes	a	c	c	Yes	a	c	b	c	c	Yes	Yes	Santoshpur	469
Yes	Yes		Yes	Yes	b	c	Yes	Yes	c	b	b	Yes	Yes	Yes	Malpara	470
Yes	Yes	Yes	Yes	a	b	c	Yes	Yes	b	Yes	Yes	Yes	Yes	Yes	Chhota Karttik Chungri	471
Yes	Yes	Yes	Yes	a	c	b	Yes	Yes	c	a	Yes	c	Yes	Yes	Bara Gare	472
Yes	Yes	Yes	Yes	a	c	c	Yes	a	c	Yes	Yes	c	Yes	Yes	Hansan	473
Yes	Yes	Yes	Yes	a	c	c	Yes	Yes	c	a	Yes	c	Yes	Yes	Bara Karttik Chungri	474
Yes	Yes	Yes	Yes	a	c	b	Yes	b	c	b	Yes	c	Yes	Yes	Baje Bujung	475
a			Yes	Yes	c	c	Yes	Yes	c	Yes	c	Yes	Yes	Yes	Chandpara	476
Yes	Yes	Yes	Yes	a	c	c	Yes	b	c	a	Yes	c	Yes	Yes	Shrikrishnapur	477
Yes		b	Yes	Yes	c	c	Yes	Yes	c	Yes	c	Yes	Yes	Yes	Dunigram	478
a		Yes	Yes	c	Yes	Yes	c	Yes	Yes	c	a	c	Yes	Yes	Balsa	479
a			Yes	b	c	c	Yes	Yes	c	a	c	Yes	Yes	Yes	Purbba Gopalpur	480
Yes				a	c	c	Yes	Yes	c	a	c	Yes	Yes	Yes	Motain	481
a				a	c	c	Yes	a	c	a	c	Yes	Yes	Yes	Madhupur	482
a			Yes	a	c	c	Yes	Yes	c	a	c	Yes	Yes	Yes	Shilgram	483
a				a	c	c	Yes	a	c	a	c	Yes	Yes	Yes	Kamra	484
Yes			Yes	a	c	c	Yes	a	c	a	c	Yes	Yes	Yes	Harirampur	485
a			Yes	a	c	c	Yes	Yes	c	a	c	Yes	Yes	Yes	Kayemba	486
Yes	Yes	Yes	Yes	a	c	c	Yes	a	c	Yes	Yes	c	Yes	Yes	Majhira	487
Yes	a	c	Yes	a	c	c	Yes	a	c	a	c	c	Yes	Yes	Patna	488
Yes	a	c	Yes	a	c	Yes	Yes	Yes	c	a	c	c	Yes	Yes	Podda	489
Yes	a	c	Yes	a	c	b	Yes	a	c	a	c	c	Yes	Yes	Durgapur	490
Yes			Yes	Yes	c	c	Yes	a	c	c	c	c	Yes	Yes	Tentulia	491
Yes	a	Yes	Yes			c	Yes	Yes	c	Yes	Yes	Yes	Yes	Yes	Kalidaha	492
Yes	a	Yes	Yes	c	c	c	Yes	a	c	c	c	c	Yes	Yes	Lalita Kundu	493
Yes				b	c	c	Yes	Yes	c	a	a	Yes	Yes	Yes	Diara	494

Availability of miscellaneous facilities (If amenities available code -Yes is given, If not available within the village , the distance range code viz; a for < 5 Kms, b for 5-10 Kms and c for 10+ kms of nearest place where facility is available is given).													Availability of electricity (Yes/No)			
Serial Number	Name of Village	ASHA (Accredited Social Health Activist)	Community centre with/without TV	Sports Field,	Sports Club / Recreation Centre	Cinema / Video Hall	Public Library	Public Reading Room	Newspaper Supply	Assembly Polling station	Birth & Death Registration Office	Power Supply for Domestic Use (ED)	Power Supply for Agricultural Use (EAG)	Power Supply for Commercial Use (EC)	Power Supply for All Uses (EA)	
1	2	88	89	90	91	92	93	94	95	96	97	98	99	100	101	
453	Pariharpur	a	a	a	c	c	c	c	c	Yes	a	Yes	No	No	No	
454	Jashahari	Yes	Yes	a	Yes	b	b	Yes	Yes	Yes	Yes	Yes	No	No	No	
455	Tapan	Yes	Yes	Yes	Yes	Yes	b	b	b	Yes	Yes	Yes	No	No	No	
456	Rameswarpur															
457	Mahilapara	Yes	Yes	Yes	Yes	c	c	Yes	Yes	Yes	Yes	Yes	No	No	No	
458	Hatpara	Yes	b	a	c	c	a	a	Yes	Yes	a	Yes	Yes	No	No	
459	Gaytha	Yes	c	a	c	c	a	a	Yes	Yes	b	Yes	Yes	No	No	
460	Bonta	Yes	c	Yes	c	c	a	a	a	Yes	a	Yes	Yes	Yes	Yes	
461	Chakbati	a	c	a	c	a	a	a	a	a	a	Yes	Yes	No	No	
462	Belun	Yes	c	a	a	c	a	a	Yes	Yes	a	Yes	Yes	No	No	
463	Chhota Kanaipur	a	c	a	c	c	Yes	Yes	Yes	Yes	a	Yes	Yes	No	No	
464	Purba Anantapur	Yes	c	Yes	c	a	a	a	a	Yes	a	Yes	Yes	No	No	
465	Bara Chauki	a	c	a	a	c	a	a	a	a	b	Yes	Yes	No	No	
466	Ninga	a	b	Yes	Yes	c	b	b	Yes	Yes	b	Yes	Yes	Yes	Yes	
467	Pabaipara	a	b	a	a	c	a	a	a	a	Yes	Yes	No	No	No	
468	Joghar	Yes	b	a	c	c	a	a	Yes	Yes	a	Yes	Yes	Yes	Yes	
469	Santoshpur	Yes	b	Yes	c	b	a	a	Yes	Yes	a	Yes	Yes	No	No	
470	Malpara	Yes	Yes	Yes	Yes	Yes	b	b	Yes	Yes	b	Yes	No	No	No	
471	Chhota Karttik Chungri	Yes	Yes	Yes	Yes	Yes	Yes	Yes	Yes	Yes	Yes	Yes	Yes	Yes	Yes	
472	Bara Gare	Yes	Yes	Yes	Yes	Yes	Yes	Yes	Yes	Yes	a	Yes	No	No	No	
473	Hansan	Yes	Yes	Yes	Yes	Yes	a	Yes	Yes	Yes	a	Yes	Yes	Yes	Yes	
474	Bara Karttik Chungri	Yes	Yes	Yes	Yes	Yes	Yes	Yes	Yes	Yes	Yes	Yes	Yes	Yes	Yes	
475	Baje Bujung	Yes	Yes	Yes	Yes	Yes	Yes	a	Yes	Yes	b	Yes	Yes	Yes	Yes	
476	Chandpara	Yes	c	Yes	c	Yes	Yes	Yes	Yes	Yes	a	Yes	Yes	Yes	Yes	
477	Shrikrishnapur	Yes	Yes	Yes	Yes	Yes	a	Yes	Yes	Yes	a	Yes	Yes	Yes	Yes	
478	Dunigram	Yes	Yes	Yes	c	Yes	Yes	Yes	Yes	Yes	Yes	Yes	Yes	Yes	Yes	
479	Balsa	a	c	a	c	c	a	a	Yes	Yes	a	Yes	Yes	No	No	
480	Purbba Gopalpur	Yes	c	b	c	b	b	a	Yes	b	Yes	b	Yes	No	No	
481	Motain	Yes	c	b	c	c	a	a	a	Yes	a	Yes	Yes	No	No	
482	Madhupur	a	c	a	c	a	a	a	a	a	a	Yes	Yes	No	No	
483	Shilgram	Yes	c	a	c	a	a	a	Yes	Yes	a	Yes	Yes	No	No	
484	Kamra	a	c	a	c	a	a	a	a	Yes	a	Yes	No	No	No	
485	Harirampur	a	c	a	c	a	a	a	Yes	Yes	b	Yes	No	No	No	
486	Kayemba	a	c	a	c	a	a	a	Yes	Yes	b	Yes	Yes	No	No	
487	Majhira	Yes	Yes	Yes	Yes	Yes	a	Yes	Yes	Yes	b	Yes	Yes	Yes	Yes	
488	Patna	Yes	Yes	a	c	a	b	b	Yes	Yes	Yes	Yes	Yes	No	No	
489	Podda	Yes	c	Yes	c	a	b	b	Yes	Yes	a	Yes	Yes	No	No	
490	Durgapur	Yes	c	a	c	a	a	a	a	Yes	a	Yes	Yes	No	No	
491	Tentulia	Yes	c	Yes	c	c	a	a	Yes	Yes	a	Yes	Yes	Yes	Yes	
492	Kalidaha	Yes	Yes	a	Yes	c	a	a	Yes	Yes	a	Yes	Yes	No	No	
493	Lalita Kundu	Yes	Yes	a	c	c	a	a	Yes	Yes	a	Yes	Yes	No	No	
494	Diara	Yes	Yes	Yes	Yes	Yes	Yes	Yes	Yes	Yes	a	Yes	Yes	No	No	

Nearest Town		Land Use							
		Area under different types of land use (in hectares rounded up to one decimal place)							
Name	Distance range code i.e. a for < 5 Kms, b for 5-10 Kms and c for 10+ kms .	Forests	Area under Non-agricultural Uses	Barren and Un-cultivable land	Permanent Pastures and Other Grazing Lands	Land Under Miscellaneous Tree Crops etc.	Culturable Waste Land	Name of Village	Serial Number
102	103	104	105	106	107	108	109	2	1
RAMPURHAT	c	0	9.6	0	0	0	3.2	Pariharpur	453
RAMPURHAT	b	0	14.3	0	0	0	4	Jashahari	454
RAMPURHAT	c	0	6	0	0	0	2.4	Tapan	455
		0	1.9	0	0	0	0	Rameswarpur	456
RAMPURHAT	b	0	26.3	0	0	0	7.7	Mahilapara	457
RAMPURHAT	b	0	24	0	0	0	0	Hatpara	458
RAMPURHAT	c	0	40	0	0	0	0	Gaytha	459
RAMPURHAT	c	0	32	0	0	0	0	Bonta	460
RAMPURHAT	b	0	1.2	0	0	0	0	Chakbati	461
RAMPURHAT	c	0	32	0	0	0	0	Belun	462
RAMPURHAT	b	0	7.6	0	0	0	0	Chhota Kanaipur	463
RAMPURHAT	b	0	10.7	0	0	0	0	Purba Anantapur	464
RAMPURHAT	b	0	12	0	0	0	0	Bara Chauki	465
RAMPURHAT	b	0	32	0	0	0	0	Ninga	466
RAMPURHAT	b	0	0.5	0	0	0	0	Pabaipara	467
RAMPURHAT	a	0	0	0	0	0	0	Joghar	468
RAMPURHAT	b	0	20	0	0	0	0	Santoshpur	469
RAMPURHAT	c	0	5	0	0	0	24.3	Malpara	470
RAMPURHAT	b	0	31.1	0	0	0	5	Chhota Karttik Chungri	471
RAMPURHAT	c	0	7.3	0	0	0	4	Bara Gare	472
RAMPURHAT	b	0	41.6	0	0	0	10	Hansan	473
RAMPURHAT	b	0	12.8	0	0	0	0	Bara Karttik Chungri	474
RAMPURHAT	b	0	6.6	0	0	0	0	Baje Bujung	475
RAMPURHAT	c	0	0	0	0	0	75.8	Chandpara	476
RAMPURHAT	b	0	5.8	0	0	0	6.6	Shrikrishnapur	477
RAMPURHAT	c	0	0	0	0	0	0.4	Dunigram	478
RAMPURHAT	c	0	0	0	0	0	2	Balsa	479
RAMPURHAT	c	0	30	0	0	0	0	Purbba Gopalpur	480
RAMPURHAT	b	0	0	0	0	0	7.7	Motain	481
RAMPURHAT	c	0	0	0	0	0	5.2	Madhupur	482
RAMPURHAT	c	0	0	0	0	0	53.2	Shilgram	483
RAMPURHAT	c	0	0	0	0	0	34	Kamra	484
RAMPURHAT	b	0	0	0	0	0	24.4	Harirampur	485
RAMPURHAT	c	0	0	0	0	0	0	Kayemba	486
RAMPURHAT	c	0	23.3	0	0	0	4	Majhira	487
RAMPURHAT	b	0	19.3	0	0	0	0	Patna	488
RAMPURHAT	b	0	18.9	0	0	0	0	Podda	489
RAMPURHAT	c	0	12	0	0	0	0	Durgapur	490
RAMPURHAT	c	0	45	0	0	0	0	Tentulia	491
RAMPURHAT	c	0	71.4	0	0	0	0	Kalidaha	492
RAMPURHAT	c	0	20	0	0	0	0	Lalita Kundu	493
RAMPURHAT	c	0	3.1	0	0	0	1	Diara	494

		Land Use										
		Area under different types of land use (in hectares rounded up to one decimal place)						Area irrigated by source (in hectare).				
Serial Number	Name of Village	Fallow lands other than current fallows	Current Fallows	Net Area Sown	Total Irrigated Land Area	Total Un-irrigated Land Area	Canals (C)	Wells/Tube-wells(W/TW)	Tanks/Lakes(T/L)	Water Falls(WF)	Others(O)	
1	2	110	111	112	113	114	115	116	117	118	119	
453	Pariharpur	0	0	99.1	91	8.1	87	0	4	0	0	
454	Jashahari	0	0	29.7	25.6	4.1	23.6	0	2	0	0	
455	Tapan	0	0	97.6	84.2	13.4	82.2	0	2	0	0	
456	Rameswarpur	0	0	42.1	40.5	1.6	38.5	0	2	0	0	
457	Mahilapara	0	0	41.6	39.6	2	39.6	0	0	0	0	
458	Hatpara	0	0	36.6	36.6	0	30	6.6	0	0	0	
459	Gaytha	0	0	134.8	113.9	20.9	84	20	9.9	0	0	
460	Bonta	0	0	83.6	83.6	0	68.6	10	5	0	0	
461	Chakbati	0	0	36.6	36.6	0	36.6	0	0	0	0	
462	Belun	0	0	120.3	120.3	0	94.3	10	16	0	0	
463	Chhota Kanaipur	0	0	42	42	0	42	0	0	0	0	
464	Purba Anantapur	0	0	32	32	0	32	0	0	0	0	
465	Bara Chauki	0	0	137.9	137.9	0	116.5	12.9	8.5	0	0	
466	Ninga	0	0	317.4	317.4	0	273	22.4	22	0	0	
467	Pabaipara	0	0	45	45	0	41	0	4	0	0	
468	Joghar	0	0	86.1	57	29.1	49.2	2.8	5	0	0	
469	Santoshpur	0	0	148.2	148.2	0	133.2	0	15	0	0	
470	Malpara	0	0	205.2	186.6	18.6	181.7	0	4.9	0	0	
471	Chhota Karttik Chungri	0	0	118.8	115.4	3.4	100.4	0	15	0	0	
472	Bara Gare	0	0	60.1	55.1	5	50.1	0	5	0	0	
473	Hansan	0	0	370	350	20	230	70	50	0	0	
474	Bara Karttik Chungri	0	0	771	721	50	621	23	77	0	0	
475	Baje Bujung	0	0	29	27	2	20	4	3	0	0	
476	Chandpara	0	0	300	250	50	250	0	0	0	0	
477	Shrikrishnapur	0	0	99.4	89.4	10	80	0	3.6	0	5.9	
478	Dunigram	0	0	549.4	500.4	49	300.4	120	80	0	0	
479	Balsa	0	0	387.8	324.6	63.2	165.2	83.4	60	0	16	
480	Purbba Gopalpur	0	0	410.1	355.2	54.9	155.2	100	80	0	20	
481	Motain	0	0	43	40	3	16	10.1	10	0	3.9	
482	Madhupur	0	0	45	40	5	22	18	0	0	0	
483	Shilgram	0	0	237.6	187.6	50	187.6	0	0	0	0	
484	Kamra	0	0	230.5	165	65.5	154.8	10.2	0	0	0	
485	Harirampur	0	0	59.9	50	9.9	26	24	0	0	0	
486	Kayemba	0	0	183	166.4	16.6	110.4	40	16	0	0	
487	Majhira	0	0	70	50	20	25	15	10	0	0	
488	Patna	0	0	121	96.8	24.2	60.2	34.3	2.3	0	0	
489	Podda	0	0	510	459	51	355	60	40	0	4	
490	Durgapur	0	0	83.6	79	4.6	12.2	61.6	3.2	0	2	
491	Tentulia	0	0	153.7	115	38.7	115	0	0	0	0	
492	Kalidaha	0	0	161.4	102.4	59	26.4	28	8	0	40	
493	Lalita Kundu	0	0	240	190	50	80	40	20	0	50	
494	Diara	0	0	102.7	60	42.7	30	14	16	0	0	

Name of three most important commodities manufactured			Name of Village	Serial Number
First	Second	Third		
120	121	122	2	1

			Pariharpur	453
			Jashahari	454
			Tapan	455
			Rameswarpur	456
			Mahilapara	457
			Hatpara	458
			Gaytha	459
			Bonta	460
			Chakbati	461
			Belun	462
			Chhota Kanaipur	463
			Purba Anantapur	464
			Bara Chauki	465
			Ninga	466
			Pabaipara	467
			Joghar	468
			Santoshpur	469
			Malpara	470
			Chhota Karttik Chungri	471
			Bara Gare	472
			Hansan	473
			Bara Karttik Chungri	474
			Baje Bujung	475
			Chandpara	476
			Shrikrishnapur	477
			Dunigram	478
			Balsa	479
			Purbba Gopalpur	480
			Motain	481
			Madhupur	482
			Shilgram	483
			Kamra	484
			Harirampur	485
			Kayemba	486
			Majhira	487
			Patna	488
Clay Things	Silk	Silk Than	Podda	489
			Durgapur	490
Silk Than			Tentulia	491
Silk Than			Kalidaha	492
			Lalita Kundu	493
			Diara	494

Census of India 2011
Amenities and Land use

Serial Number	Name of Village	Location code no.	Total area of the village (in hectares rounded up to one decimal place)	Total population (2011 census)	Number of households (2011 census)	Number of educational amenities availab village, the distance range code viz; a for for 10+ kms of nearest place where fa							
						Pre-Primary school (PP)	Primary school (P)	Middle school (M)	Secondary School (S)	Senior Secondary school (SS)	Degree college of arts science & commerce (ASC)	Engineering college(EC)	Medical college (MC)
1	2	3	4	5	6	7	8	9	10	11	12	13	14
495	Rambhadrapur	316492	288.7	1153	311	1	1	a	a	a	c	c	c
496	Dhalla	316493	232	1290	328	1	1	l	a	a	c	c	c
497	Dakshin Narayanpur	316494	254	1747	493	1	1	a	a	b	c	c	c
498	Imamnagar	316495	73.2	716	210	1	1	a	a	b	c	c	c
499	Nishparun	316496	99.6	395	96	1	1	a	a	b	c	c	c
500	Baramallik	316497	95.1	573	157	1	1	a	a	b	c	c	c
501	Budhigram	316498	226.8	3259	844	2	2	l	l		c	c	c
502	Brahmandighi	316499	136.5	844	236	1	1	a	a	b	c	c	c
503	Ustapara	316500	71.8	981	242	1	1	a	a		c	c	c
504	Gangedda	316501	117.6	906	236	1	1	a	a		c	c	c
505	Khamedda	316502	386.3	3706	920	2	2	l	a	a	c	c	c
506	Isira	316503	108.7	1431	303	1	1	a	a	a	c	c	c
Block T O T A L :			17897.7	179705	47136	148	145	36	24	7	0	0	0

- Village Directory

(As in 2009)

le. (If not available within the < 5 Kms, b for 5-10 Kms and c cility is available is given).						Number of Medical Amenities available. (If not available within the village , the distance range code viz; a for < 5 Kms, b for 5-10 Kms and c for 10+ kms of nearest place where facility is available is given).										Name of Village	Serial Number	
15	16	17	18	19	20	21	22	23	24	25	26	27	28	29	30			31
Management institute (MI)	Polytechnic (Pt)	Vocational training school /ITI	Non-formal training centre (NFTC)	Special school for disabled (SSD)	Others (specify)	Community health centre (CHC)	Primary health centre (PHC)	Primary health sub centre (PHS)	Maternity and child welfare centre (MCW)	T.B. clinic (TBC)	Hospital-allopathic (HA)	Hospital-alternative medicine (HO)	Dispensary (D)	Veterinary hospital (VH)	Mobile health clinic (MHC)	Family welfare centre (FWC)		
c	c																Rambhadrapur	495
c	c					a	1				a						Dhalla	496
c	c					a	1	c	c	c	c	c	c				Dakshin Narayanpur	497
c	c					b	a										Imamnagar	498
c	c					b	1	c	c	c	c	c	c	c		c	Nishparun	499
c	c						1										Baramallik	500
c	c						1										Budhigram	501
c	c																Brahmandighi	502
c	c																Ustapara	503
c	c						1										Gangedda	504
c	c						1										Khamedda	505
c	c						1										Isira	506
0	0	1	1	0	10	4	4	53	2	3	0	0	0	1	1	5	: Block T O T A L	

Serial Number	Name of Village	Number of Non-Government Medical Amenities available.							Availability of drinking water - Yes / No							
		Charitable non Govt. hospital/Nursing home.	Medical practitioner with MBBS Degree	Medical practitioner with other degree	Medical practitioner with no degree	Traditional practitioner and faith healer .	Medicine Shop	Others	Tap water (Treated/Untreated)	Well water (Covered / Uncovered well)	Hand Pump	Tube wells / Bore well	Spring	River / Canal	Tank / Pond / Lake	Others
1	2	32	33	34	35	36	37	38	39	40	41	42	43	44	45	46
495	Rambhadrapur	0	0	0	0	0	0	0	No	No	Yes	Yes	No	No	Yes	No
496	Dhalla	0	0	0	0	0	0	0	No	No	Yes	Yes	No	No	Yes	No
497	Dakshin Narayanpur	0	0	0	0	0	0	0	Yes	No	Yes	Yes	No	No	Yes	No
498	Imamnagar	0	0	0	0	0	0	0	No	No	Yes	Yes	No	No	Yes	No
499	Nishparun	0	0	0	0	0	0	0	No	No	Yes	Yes	No	No	Yes	No
500	Baramallik	0	0	0	0	0	0	0	No	No	Yes	Yes	No	No	Yes	No
501	Budhigram	0	0	0	0	0	0	0	No	No	Yes	Yes	No	No	Yes	No
502	Brahmandighi	0	0	0	0	0	0	0	No	No	Yes	Yes	No	No	Yes	No
503	Ustapara	0	0	0	0	0	0	0	No	No	Yes	Yes	No	No	Yes	No
504	Gangedda	0	0	0	0	0	0	0	No	No	Yes	Yes	No	No	Yes	No
505	Khamedda	0	0	0	0	0	0	0	No	No	Yes	Yes	No	No	Yes	No
506	Isira	0	0	0	0	0	0	0	No	No	Yes	Yes	No	No	Yes	No
Block T O T A L :		0	0	4	27	3	11	0	2	0	81	71	0	42	87	4

Availability of toilet & others Yes / No				Communication and transport facilities (If amenities available code -Yes is given except for Village Pin Code ,If not available within the village , the distance range code viz; a for < 5 Kms, b for 5-10 Kms and c for 10+ kms of nearest place where facility is available is given).									
47	48	49	50	51	52	53	54	55	56	57	2	1	
Community toilet including bath.	Community toilet excluding bath.	Rural sanitary mart or sanitary hardware outlet available near the village.	Community bio- gas or recycle of waste for productive use.	Post office(PO)	Sub post office (SPO)	Post & Telegraph office (P&TO)	Village Pin Code	Telephones (Land lines)	Public call office (PCO)	Mobile phone coverage	Name of Village	Serial Number	
No	No	No	No	a	b	b	731244	b	b	Yes	Rambhadrapur	495	
No	No	No	No	a	a	a	731244	a	b	Yes	Dhalla	496	
No	No	No	No	a	a	b	731244	a	a	Yes	Dakshin Narayanpur	497	
No	No	No	No	a	a	c	731244	b	b	Yes	Imamnagar	498	
No	No	No	No	a	c	c	731202	c	c	Yes	Nishparun	499	
No	No	No	No	a	b	c	731233	a	b	Yes	Baramallik	500	
No	No	No	No	Yes	c	c	731244	Yes	b	Yes	Budhigram	501	
No	No	No	No	a	b	b	731244	c	c	Yes	Brahmandighi	502	
No	No	No	No			b	731245	b	b	Yes	Ustapara	503	
No	No	No	No	a		b	731245	b	b	Yes	Gangedda	504	
No	No	No	No	Yes	c	c	731224	c	c	Yes	Khamedda	505	
No	No	No	No	a	c	c	731245	c	c	Yes	Isira	506	
0	1	1	0	15	4	2	90	35	9	82	: Block T O T A L		

Communication and transport facilities (If amenities available code -Yes is given except for Village Pin Code ,If not available within the village , the distance range code viz; a for < 5 Kms, b for 5-10 Kms and c for 10+ kms of nearest place where facility is available is given).													Village connected to highway (If amenities available code viz; a for < 5 Kms, b for 5-10 Kms and c for 10+ kms of nearest place where facility is available is given).			
Serial Number	Name of Village	Internet cafes/ Common service centre (CSC)	Private courier facility	Bus service (Public & Private)	Railway stations	Auto/Modified Autos	Taxis and Vans	Tractors	Cycle-pulled rickshaws(Manual & Machine driven)	Carts driven by animals	Sea /River ferry service	Connected to national highway(NH)	Connected to state highway(SH)	Connected to major district road (MDR)	Connected to others district road	Pucca roads
1	2	58	59	60	61	62	63	64	65	66	67	68	69	70	71	72
495	Rambhadrapur	c	b	Yes	c	c	c	Yes	Yes	Yes	c	c	c	Yes		Yes
496	Dhalla	c	c	Yes	c	b	a	Yes	Yes	Yes	c			Yes		Yes
497	Dakshin Narayanpur	c	b	b	c	c	c	Yes	Yes	Yes	c	c	c	a		a
498	Imamnagar	c	b	a	c	c	c	Yes	Yes	Yes	c					Yes
499	Nishparun	c	c	a	c	c	c	b	Yes	Yes	c					a
500	Baramallik	c	c	Yes	c	c	c	Yes	Yes	Yes	c				Yes	Yes
501	Budhigram	Yes	c	Yes	c	c	c	Yes	Yes	Yes	c				Yes	Yes
502	Brahmandighi	c	c	Yes	c	c	a	a	Yes	Yes	c				Yes	Yes
503	Ustapara	c	c	a	c	c	a	Yes	Yes	Yes	c					a
504	Gangedda	c	b	b	c	b	a	Yes	Yes	Yes	c	c	c	c		Yes
505	Khamedda	c	c	a	c	c	c	Yes	Yes	Yes	c	c	c	c	c	Yes
506	Isira	c	c	a	c	c	c	Yes	Yes	Yes	c	c	c	c	c	a
Block T O T A L :		3	0	28	0	1	33	49	79	74	2	0	2	27	29	28

ys,village roads, banks & credit societies : -Yes is given, If not available within the code viz; a for <5 Kms, b for 5-10 Kms place where facility is available is given).													Availability of miscellaneous facilities (If amenities available code -Yes is given, If not available within the village , the distance range code viz; a for < 5 Kms, b for 5-10 Kms and c for 10+ kms of nearest place where facility is available is given).			
Kutchcha roads	Water bounded macadam(WBM) roads	Navigable waterway (river/canal)(NW)	Footpaths (FP)	Commercial & Co-operative Banks	ATM	Agricultural Credit Societies	Self-Help Group (SHG)	Public distribution system (PDS) shop	Mandis / Regular market	Weekly Haat	Agricultural marketing society	Integrated Child Development Scheme (Nutritional Centres)	Anganwadi Centre (Nutritional Centres)	Others (Nutritional Centres)	Name of Village	Serial Number
73	74	75	76	77	78	79	80	81	82	83	84	85	86	87	2	1
Yes		Yes	b	c	c	Yes	Yes	c	Yes	Yes	Yes	Yes	Yes	Yes	Rambhadrapur	495
Yes		Yes			c	Yes	Yes	c	Yes	a	Yes	Yes	Yes	Yes	Dhalla	496
Yes		Yes			c	Yes	Yes	c	Yes	Yes	Yes	Yes	Yes	Yes	Dakshin Narayanpur	497
Yes					c	Yes	Yes	c	Yes	Yes	Yes	Yes	Yes	Yes	Imamnagar	498
Yes					c	Yes	Yes	c	Yes	Yes	Yes	Yes	Yes	Yes	Nishparun	499
Yes					c	Yes	Yes	c	Yes	Yes	Yes	Yes	Yes	Yes	Baramallik	500
Yes		Yes			c	Yes	Yes	c	Yes	Yes	Yes	Yes	Yes	Yes	Budhigram	501
Yes					c	Yes	Yes	c	Yes	Yes	Yes	Yes	Yes	Yes	Brahmandighi	502
Yes			c	c	b	Yes	Yes	c	Yes	Yes	Yes	Yes	Yes	Yes	Ustapara	503
Yes					c	Yes	Yes	c	Yes	Yes	Yes	Yes	Yes	Yes	Gangedda	504
Yes		Yes			c	Yes	Yes	c	Yes	Yes	Yes	Yes	Yes	Yes	Khamedda	505
Yes		Yes			b	Yes	Yes	c	Yes	Yes	Yes	Yes	Yes	Yes	Isira	506
57	22	11	66	9	1	5	90	60	3	30	29	58	87	87	: Block T O T A L	

Availability of miscellaneous facilities (If amenities available code -Yes is given, If not available within the village , the distance range code viz; a for < 5 Kms, b for 5-10 Kms and c for 10+ kms of nearest place where facility is available is given).												Availability of electricity (Yes/No)			
Serial Number	Name of Village	ASHA (Accredited Social Health Activist)	Community centre with/without TV	Sports Field,	Sports Club / Recreation Centre	Cinema / Video Hall	Public Library	Public Reading Room	Newspaper Supply	Assembly Polling station	Birth & Death Registration Office	Power Supply for Domestic Use (ED)	Power Supply for Agricultural Use (EAG)	Power Supply for Commercial Use (EC)	Power Supply for All Uses (EA)
1	2	88	89	90	91	92	93	94	95	96	97	98	99	100	101
495	Rambhadrapur	Yes	Yes	Yes	Yes	Yes	Yes	Yes	Yes	Yes	Yes	Yes	Yes	No	No
496	Dhalla	Yes	Yes	Yes	Yes	Yes	Yes	Yes	Yes	Yes	a	Yes	Yes	No	No
497	Dakshin Narayanpur	Yes	Yes	Yes	Yes	Yes	Yes	Yes	Yes	Yes	Yes	Yes	Yes	Yes	Yes
498	Imamnagar	Yes	Yes	Yes	Yes	Yes	Yes	Yes	Yes	Yes	Yes	Yes	Yes	No	No
499	Nishparun	Yes	Yes	Yes	Yes	Yes	Yes	Yes	Yes	Yes	a	Yes	Yes	No	No
500	Baramallik	Yes	Yes	Yes	Yes	Yes	Yes	Yes	Yes	Yes	Yes	Yes	Yes	No	No
501	Budhigram	Yes	Yes	Yes	Yes	Yes	Yes	Yes	Yes	Yes	Yes	Yes	Yes	Yes	Yes
502	Brahmandighi	Yes	Yes	Yes	Yes	Yes	Yes	Yes	Yes	Yes	Yes	Yes	Yes	No	No
503	Ustapara	Yes	Yes	Yes	Yes	Yes	Yes	Yes	Yes	Yes	Yes	Yes	Yes	No	No
504	Gangedda	Yes	Yes	Yes	Yes	Yes	Yes	Yes	Yes	Yes	Yes	Yes	Yes	No	No
505	Khamedda	Yes	Yes	Yes	Yes	Yes	Yes	Yes	Yes	Yes	Yes	Yes	Yes	Yes	Yes
506	Isira	Yes	Yes	Yes	Yes	Yes	Yes	Yes	Yes	Yes	Yes	Yes	Yes	No	No
Block T O T A L :		76	52	54	56	35	34	51	71	83	31	91	69	30	30


Nearest Town		Land Use								
		Area under different types of land use (in hectares rounded up to one decimal place)								
Name	Distance range code i.e. a for < 5 Kms, b for 5-10 Kms and c for 10+ kms .	Forests	Area under Non-agricultural Uses	Barren and Un-cultivable land	Permanent Pastures and Other Grazing Lands	Land Under Miscellaneous Tree Crops etc.	Culturable Waste Land	Name of Village	Serial Number	
102	103	104	105	106	107	108	109	2	1	
RAMPURHAT	c	0	23.5	0	0	0	6	Rambhadrapur	495	
RAMPURHAT	c	0	5.4	0	0	0	6	Dhalla	496	
RAMPURHAT	c	0	18.7	0	0	0	4	Dakshin Narayanpur	497	
RAMPURHAT	c	0	0.7	0	0	0	0.4	Imamnagar	498	
RAMPURHAT	c	0	2	0	0	0	0.8	Nishparun	499	
RAMPURHAT	c	0	10	0	0	0	1.2	Baramallik	500	
RAMPURHAT	c	0	25.7	0	0	0	4	Budhigram	501	
RAMPURHAT	c	0	2.5	0	0	0	35.5	Brahmandighi	502	
RAMPURHAT	c	0	2	0	0	0	13.2	Ustapara	503	
RAMPURHAT	c	0	15.3	0	0	0	6.3	Gangedda	504	
RAMPURHAT	c	0	41.1	0	0	0	43.9	Khamedda	505	
RAMPURHAT	c	0	13.4	0	0	0	14.1	Isira	506	
0	0	8	1625.1	0	0	0	790.2	: Block T O T A L		

Land Use											
	Area under different types of land use (in hectares rounded up to one decimal place)						Area irrigated by source (in hectare).				
Serial Number	Name of Village	Fallow lands other than current fallows	Current Fallows	Net Area Sown	Total Irrigated Land Area	Total Un-irrigated Land Area	Canals (C)	Wells/Tube-wells(W/TW)	Tanks/Lakes(T/L)	Water Falls(WF)	Others(O)
1	2	110	111	112	113	114	115	116	117	118	119
495	Rambhadrapur	0	0	259.2	187	72.2	97	50	40	0	0
496	Dhalla	0	0	220.7	211.8	8.8	172.6	15.2	24	0	0
497	Dakshin Narayanpur	0	0	231.3	220.3	11	187	10	20	0	3.3
498	Imamnagar	0	0	72	71.3	0.7	65.2	2	0.4	0	3.6
499	Nishparun	0	0	96.8	94.8	2	74.4	2	8.8	0	9.6
500	Baramallik	0	0	83.9	73.8	10.1	52.5	6.5	8	0	6.8
501	Budhigram	0	0	197.2	174.4	22.7	98.8	60	14	0	1.6
502	Brahmandighi	0	0	98.5	98.5	0	58	26	11.2	0	3.3
503	Ustapara	0	0	56.6	56.6	0	25.6	22	7.6	0	1.4
504	Gangedda	0	0	96	96	0	48	32	14	0	2
505	Khamedda	0	0	301.3	301.3	0	210.6	61	25.4	0	4.3
506	Isira	0	0	81.2	81.2	0	38	21.2	20	0	2
Block T O T A L :		0	0	15475	13379	2094.8	9075.4	2142.1	1243.2	2	

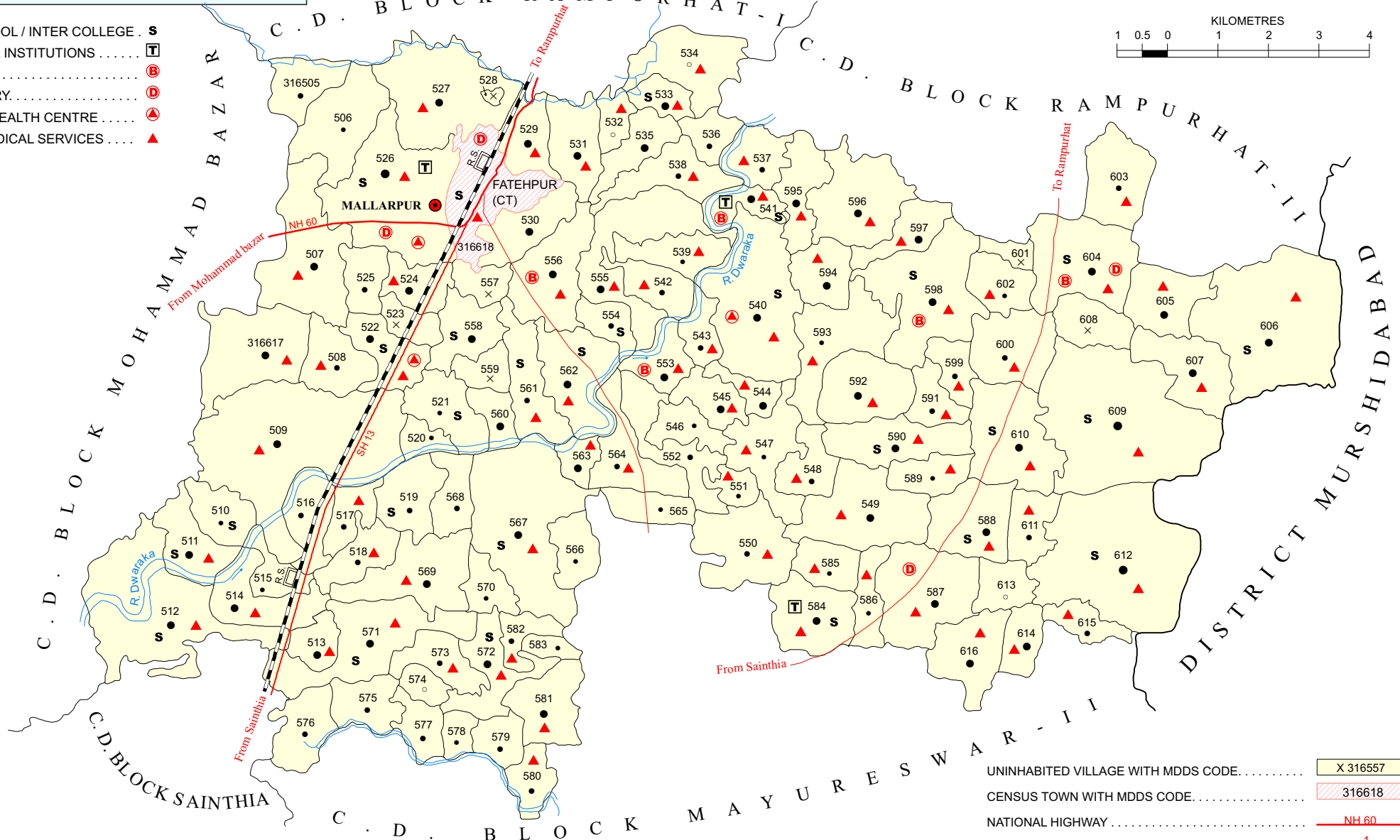
Name of three most important commodities manufactured			Name of Village	Serial Number
First	Second	Third		
120	121	122	2	1
			Rambhadrapur	495
			Dhalla	496
			Dakshin Narayanpur	497
			Imamnagar	498
			Nishparun	499
			Baramallik	500
			Budhigram	501
			Brahmandighi	502
			Ustapara	503
			Gangedda	504
			Khamedda	505
			Isira	506
			: Block T O T A L	

TOTAL AREA OF THE C.D BLOCK 224.83 Sq. Kms.
 TOTAL POPULATION OF THE C.D. BLOCK 159782
 TOTAL NUMBER OF VILLAGES 113
 TOTAL NUMBER OF INHABITED VILLAGES 107
 TOTAL NUMBER OF CENSUS TOWNS 1
 TOTAL NUMBER OF STATUTORY TOWNS NIL
 DISTANCE FROM DISTRICT HEADQUARTERS TO C.D.
 BLOCK HEADQUARTERS (APPROX.) 32 Kms.

INDIA
 WEST BENGAL
C. D. BLOCK MAYURESWAR - I
 DISTRICT BIRBHUM



- HIGH SCHOOL / INTER COLLEGE . **S**
- TECHNICAL INSTITUTIONS **T**
- BANK **B**
- DISPENSARY **D**
- PRIMARY HEALTH CENTRE **▲**
- OTHER MEDICAL SERVICES **▲**



- BOUNDARY, DISTRICT.
- " C. D. BLOCK.
- VILLAGE BOUNDARY WITH LOCATION CODE.

- HEADQUARTERS : C.D. BLOCK.
- POPULATION SIZE OF VILLAGES : BELOW 200, 200-499, 500-999, 1000-4999, 5000 AND ABOVE.

- UNINHABITED VILLAGE WITH MDDS CODE.
- CENSUS TOWN WITH MDDS CODE.
- NATIONAL HIGHWAY
- STATE HIGHWAY
- IMPORTANT METALLED ROADS.
- RAILWAY LINE WITH STATION, BROAD GAUGE
- RIVER AND STREAM

Alphabetical List of Villages

Name of the CD Block : Mayureswar-I

CD Block Code (2011) : 0102

Sl. No.	Name of the Village	PLCN 2001	MDDS PLCN 2011
1	2	3	4
1	Amba	01035600	316529
2	Anandanagar	01035000	316523
3	Arazi Muralipur	01038700	316559
4	Asuralay	01040200	316574
5	Bahina	01035800	316530
6	Baicha	01040400	316576
7	Bajitpur	01033900	316512
8	Banaspur	01043900	316611
9	Baragan	01039800	316570
10	Baraturigram	01043700	316609
11	Beguna	01041600	316588
12	Bhaddapur	01043000	316602
13	Bhalian	01036300	316535
14	Bilaspur	01036400	316536
15	Birajpur	01033200	316505
16	Birchandrapur	01043200	316604
17	Dabuk	01042600	316598
18	Dakshin Gram	01041800	316590
19	Dangal	01038800	316560
20	Dariharuki	01040600	316578
21	Dewanganj	01042100	316593
22	Dhanghara	01042700	316599
23	Dharani Nabagram	01041100	316583
24	Dhobanandapur	01033700	316510
25	Diara	01040300	316575
26	Dumra	01034300	316516
27	Durakhi	01042800	316600
28	Dwaruri	01037300	316545
29	Erazi Goala	01035500	316528
30	Gadadharpur	01034500	316518
31	Gayaspur	01033500	316508
32	Gazipur	01039700	316569
33	Ghoshgram	01043400	316606
34	Goala	01035400	316527
35	Gopalnagar	01044300	316615
36	Gourbazar	01037200	316544
37	Guru Chandrapur	01036200	316534
38	Haripur	01037500	316547
39	Haturia	01036600	316538
40	Hazipur	01043800	316610

Alphabetical List of Villages

Name of the CD Block : Mayureswar-I

CD Block Code (2011) : 0102

Sl. No.	Name of the Village	PLCN 2001	MDDS PLCN 2011
1	2	3	4
41	Hosenganj	01034200	316515
42	Hosenpur	01034700	316520
43	Idrakpur	01043100	316603
44	Jamalpur	01038600	316558
45	Jhikadda	01040900	316581
46	Jot Rajchandra	01039400	316566
47	Kalisara	01043600	316608
48	Kalitara	01041900	316591
49	Kamra	01038100	316553
50	Kanachi	01036900	316541
51	Kanaipur	01043300	316605
52	Kanksa	01034400	316517
53	Katigram	01039000	316562
54	Kharasinpur	01038400	316556
55	Kot	01039100	316563
56	Krishnanagar	01040100	316573
57	Kumudda	01035900	316531
58	Kusumi	01041200	316584
59	Lachhiator	01042200	316594
60	Layekpur	01041000	316582
61	Leshpara	01042900	316601
62	Lokra	01038200	316554
63	Madian	01033400	316507
64	Mahisakura	01033300	316506
65	Mahula	01036100	316533
66	Mahurapur	01040000	316572
67	Majharipara	01042300	316595
68	Majurhati	01042500	316597
69	Malancha	01038300	316555
70	Mallarpur	01035300	316526
71	Matmahula	01044500	316617
72	Mehedinagar	01035200	316525
73	Mirpur	01040800	316580
74	Murali	01034800	316521
75	Namakanda	01036500	316537
76	Nandigram	01042000	316592
77	Nandura	01034000	316513
78	Pahana	01037600	316548
79	Paikpara	01041700	316589
80	Pakhuria	01044200	316614

Alphabetical List of Villages

Name of the CD Block : Mayureswar-I

CD Block Code (2011) : 0102

Sl. No.	Name of the Village	PLCN 2001	MDDS PLCN 2011
1	2	3	4
81	Pandulia	01041300	316585
82	Parulia	01039900	316571
83	Paschim Gamini	01036700	316539
84	Paschim Ramchandrapur	01039600	316568
85	Pathai	01034100	316514
86	Pipulgram	01037800	316550
87	Podda	01039200	316564
88	Prachandapur	01034900	316522
89	Purba Kalikapur	01038000	316552
90	Purbba Ramchandrapur	01039300	316565
91	Raghunathpur	01038500	316557
92	Ram Bhadrapur	01037400	316546
93	Rangtara	01043500	316607
94	Ratma	01037700	316549
95	Rautara	01040700	316579
96	Rautgara	01033800	316511
97	Rukunpur	01035100	316524
98	Sabek Haruki	01040500	316577
99	Samachar	01037100	316543
100	Sanakpur	01044000	316612
101	Sandhigara	01042400	316596
102	Sekhpur	01033600	316509
103	Shibgram	01041500	316587
104	Sipura	01041400	316586
105	Sonj	01039500	316567
106	Sukna	01037900	316551
107	Taloan	01036800	316540
108	Tarachi	01037000	316542
109	Tarapur	01038900	316561
110	Tausia	01044400	316616
111	Tekedda	01034600	316519
112	Tildanga	01036000	316532
113	Uttar Bhagabatipur	01044100	316613

Census of India 2011
Amenities and Land use

Serial Number	Name of Village	Location code no.	Total area of the village (in hectares rounded up to one decimal place)	Total population (2011 census)	Number of households (2011 census)	Number of educational amenities available in village, the distance range code viz; a for 0-5 kms, b for 5-10 kms, c for 10+ kms of nearest place where facility is available							
						Pre-Primary school (PP)	Primary school (P)	Middle school (M)	Secondary School (S)	Senior Secondary school (SS)	Degree college of arts, science & commerce (ASC)	Engineering college(EC)	Medical college (MC)
1	2	3	4	5	6	7	8	9	10	11	12	13	14

Name of District:-Birbhum

Name of CD Block:-Mayureswar - I

507	Birajpur	316505	131.7	702	158	1	1	a	a	a	a	c	
508	Mahisakura	316506	255	385	82	1	1				b	c	
509	Madian	316507	380.2	2626	580	2	2	a	a	a	l	c	
510	Gayaspur	316508	157.2	756	179	1	1	a	a	a	a	c	
511	Sekhpur	316509	856.2	4638	1202	5	5	1	a	c	c	c	
512	Dhobanandapur	316510	135.6	385	112	1	1	1	1	b	c	c	c
513	Rautgara	316511	172.4	1052	257	2	2	1	1	b	c	c	c
514	Bajitpur	316512	598.7	2611	639	5	5	1	1	b	b	c	
515	Nandura	316513	91	1583	381	1	1	a	a	a	b	c	c
516	Pathai	316514	197.2	1348	326	2	2	a	a	b	b	c	
517	Hosenganj	316515	87.3	263	73	a	a	a	a	b	b	c	c
518	Dumra	316516	144.1	961	235	2	1	a	a	c	c	c	
519	Kanksa	316517	98.5	563	144	1	1	a	a	b	b		
520	Gadadharpur	316518	133.9	893	212	3	2	1	a	b	c	c	
521	Tekedda	316519	164.7	749	170	3	2	1	1	b	c	c	c
522	Hosenpur	316520	60.3	249	59	2	1	b	b	b	c	c	
523	Murali	316521	169.5	415	105	1	1	1	1	a	b	c	c
524	Prachandapur	316522	156.5	2961	698	3	3	1	1	1	b	c	
525	Anandanagar	316523	73.1	0	0								
526	Rukunpur	316524	114.9	1515	322	1	1	a	a	a	a	c	
527	Mehedinagar	316525	107.1	994	221	1	1	a	a	a	a	c	
528	Mallarpur	316526	530.3	6471	1557	18	17	3	3	3	1	c	
529	Goala	316527	433.8	2712	629	3	3	a	a	a	a	b	
530	Erazi Goala	316528	4.3	0	0								
531	Amba	316529	135.2	1430	339	1	1		a	a	a	b	
532	Bahina	316530	170.9	2390	557	1	1	a	a	a	b		
533	Kumudda	316531	175.7	1149	254	1	1	b	b	b	b	c	c
534	Tildanga	316532	78.3	110	28	b	a	a	a	b	b	c	c
535	Mahula	316533	84	1589	395	2	2	1	1	1	b	c	c
536	Guru Chandrapur	316534	273.3	164	34	1	1	a	a	b	c	c	c
537	Bhalian	316535	124.1	1169	272	1	1			b	b	c	c
538	Bilaspur	316536	82.2	674	162	1	1		a	b	b	c	c
539	Namakanda	316537	119.3	583	139	2	2	a	a	a	c	c	c
540	Haturia	316538	185.4	627	151	1	1		a	a	b	c	a
541	Paschim Gamini	316539	96.2	447	120	1	1	b	b	b	c	c	c
542	Taloan	316540	481.7	2409	555	5	5	2	1	b	c	c	c
543	Kanachi	316541	146	2108	540	11	11	2	2	1	b	b	
544	Tarachi	316542	126.7	794	202	1	1	a	a	a	c	c	
545	Samachar	316543	80.3	547	132	1	1	a	a	b	c	c	c
546	Gourbazar	316544	72.7	1312	313	1	1	1	a	b	c	c	c

- Village Directory

(As in 2009)

le. (If not available within the < 5 Kms, b for 5-10 Kms and c cility is available is given).															Number of Medical Amenities available. (If not available within the village , the distance range code viz; a for < 5 Kms, b for 5-10 Kms and c for 10+ kms of nearest place where facility is available is given).															Name of Village	Serial Number
Management institute (MI)	Polytechnic (Pt)	Vocational training school /ITI	Non-formal training centre (NFTC)	Special school for disabled (SSD)	Others (specify)	Community health centre (CHC)	Primary health centre (PHC)	Primary health sub centre (PHS)	Maternity and child welfare centre (MCW)	T.B. clinic (TBC)	Hospital-allopathic (HA)	Hospital-alternative medicine (HO)	Dispensary (D)	Veterinary hospital (VH)	Mobile health clinic (MHC)	Family welfare centre (FWC)															
15	16	17	18	19	20	21	22	23	24	25	26	27	28	29	30	31	2	1													

Location CodeNo:-334

Location CodeNo:-0102

b	a																	Birajpur	507
						a	a				a		a	a				Mahisakura	508
b	a					a	1				c		a	a				Madian	509
b	a					b	1				b		b	b				Gayaspur	510
c						c	1	c	c				c	c				Sekhpur	511
c	c	c		c		c	c	b	c	c	c	c	b	c	c	b		Dhobanandapur	512
c	c	c		c		c	c	1	c	c	c	c	b	c	c	b		Rautgara	513
c	c	c				c	c	1	c	c	b		a	c				Bajitpur	514
c	c	c	2			b	b	1	b	c	c	c	b	b	b	b		Nandura	515
c	c					b	b	1		c	b		a	b				Pathai	516
c	c		c			c	a	c	c				c	c				Hosenganj	517
c	c		c			c	c	a	a	c	c		b	c		c		Dumra	518
c	b					b	b	1		c	b		a	b				Kanksa	519
c	b					b	b	1		c		b						Gadadharpur	520
c	c	c	c	c		c	c	a	a	c	c	c	a	c		a		Tekedda	521
c	c	c	c	c		b	a	a	a	c	c	c	b	c	c	c		Hosenpur	522
b	c					a	b	a	a	c	c		a	a		a		Murali	523
b	c					1	1				a			a				Prachandapur	524
																		Anandanagar	525
b	a					a	1				a		a	a				Rukunpur	526
b	a					a	a				a		a	a				Mehedinagar	527
b	1					1	1		1				1	1	1	1		Mallarpur	528
c	c	c	a	c		c	a	1		c	c	c	a	a		c		Goala	529
																		Erazi Goala	530
c	c	c	a	c		c	a	1		c	c	c	a	a		c		Amba	531
c	c	c		c		c	a	a		c	c					a		Bahina	532
c	c					a	1	a	c	c			c	c				Kumudda	533
c	c					b	1			c				c				Tildanga	534
c						b	1	b	c	c			c	c				Mahula	535
c	c					b	1	b	b	b			b	b		b		Guru Chandrapur	536
c	c					b	b	b	c	c			c	c				Bhalian	537
c	c	c		c		c	b	a	b	b	b			b				Bilaspur	538
c	c	c	b	c		b	1	b	c	c	c	c	c	b		b		Namakanda	539
c	c	c		c		c	b	1	b	b	b			b				Haturia	540
c	c	c	b	c		a	1	a	b	b	b	c	c	b		a		Paschim Gamini	541
c	c	c	b	c		1	1	c	b	c	c	c	c	b		1		Taloan	542
b	1			c		c	c	1	a	a	c		a	a				Kanachi	543
c						c	a	1	a	a	c		a	a		a		Tarachi	544
c	c	c	b	c		a	1	a	b	c	c	c	c	b		a		Samachar	545
c	c	c	b	c		a	1	c	b	c	c	c	c	b		a		Gourbazar	546

Serial Number	Name of Village	Number of Non-Government Medical Amenities available.							Availability of drinking water - Yes / No							
		Charitable non Govt. hospital/Nursing home.	Medical practitioner with MBBS Degree	Medical practitioner with other degree	Medical practitioner with no degree	Traditional practitioner and faith healer .	Medicine Shop	Others	Tap water (Treated/Untreated)	Well water (Covered / Uncovered well)	Hand Pump	Tube wells / Bore well	Spring	River / Canal	Tank / Pond / Lake	Others
1	2	32	33	34	35	36	37	38	39	40	41	42	43	44	45	46

507	Birajpur	0	0	0	0	0	0	0	No	Yes	Yes	Yes	No	No	Yes	No
508	Mahisakura	0	0	0	0	0	0	0	No	Yes	Yes	No	No	No	Yes	No
509	Madian	0	0	0	0	0	0	0	No	Yes	Yes	Yes	No	Yes	Yes	No
510	Gayaspur	0	0	0	0	0	0	0	No	No	Yes	No	No	No	Yes	No
511	Sekhpur	0	0	1	0	0	0	0	No	No	Yes	Yes	No	No	No	No
512	Dhobanandapur	0	0	0	0	0	0	0	No	No	Yes	Yes	No	Yes	Yes	No
513	Rautgara	0	0	0	1	1	0	0	No	No	Yes	Yes	No	Yes	Yes	No
514	Bajitpur	0	0	1	0	0	0	0	No	No	Yes	No	No	No	No	No
515	Nandura	0	0	0	0	0	0	0	No	No	Yes	Yes	No	No	Yes	No
516	Pathai	0	0	1	0	0	0	0	No	No	Yes	No	No	No	No	No
517	Hosenganj	0	0	0	0	0	0	0	No	Yes	Yes	No	No	No	No	No
518	Dumra	0	0	0	0	0	0	0	No	No	Yes	No	No	No	No	No
519	Kanksa	0	0	0	0	0	0	0	No	No	Yes	No	No	No	No	No
520	Gadadharpur	0	0	0	0	0	0	0	No	No	Yes	No	No	No	No	No
521	Tekedda	0	0	1	1	1	1	0	No	No	Yes	No	No	No	Yes	No
522	Hosenpur	0	0	1	2	0	0	0	No	No	Yes	Yes	No	No	Yes	No
523	Murali	0	0	0	0	0	0	0	No	No	Yes	No	No	No	No	No
524	Prachandapur	0	0	0	0	0	0	0	No	No	Yes	Yes	No	Yes	Yes	No
525	Anandanagar															
526	Rukunpur	0	0	0	0	0	0	0	No	No	Yes	No	No	No	Yes	No
527	Mehedinagar	0	0	0	0	0	0	0	No	No	Yes	No	No	Yes	Yes	No
528	Mallarpur	0	0	0	0	0	4	0	Yes	No	Yes	Yes	No	No	Yes	No
529	Goala	0	0	1	1	2	0	0	No	Yes	No	Yes	No	No	Yes	No
530	Erazi Goala															
531	Amba	0	0	0	1	1	0	0	No	Yes	No	Yes	No	No	No	No
532	Bahina	0	0	1	0	1	1	0	Yes	Yes	Yes	No	No	No	Yes	No
533	Kumudda	0	0	0	0	0	1	0	No	Yes	Yes	No	No	Yes	Yes	Yes
534	Tildanga	0	0	0	0	0	0	0	No	No	No	No	No	No	No	No
535	Mahula	0	0	0	0	0	0	0	No	No	Yes	No	No	Yes	Yes	Yes
536	Guru Chandrapur	0	0	0	0	0	0	0	No	No	Yes	No	No	No	No	No
537	Bhalian	0	0	1	2	0	0	0	No	Yes	Yes	No	No	Yes	Yes	Yes
538	Bilaspur	0	0	0	0	0	0	0	No	No	Yes	No	No	No	Yes	No
539	Namakanda	0	0	0	0	0	0	0	No	No	Yes	No	No	No	No	No
540	Haturia	0	0	0	0	0	0	0	No	No	Yes	No	No	No	Yes	No
541	Paschim Gamini	0	0	1	0	1	0	0	No	No	Yes	No	No	Yes	No	No
542	Taloan	0	0	1	1	0	0	0	No	No	Yes	No	No	No	No	No
543	Kanachi	0	0	0	0	0	0	0	No	No	Yes	Yes	No	Yes	No	No
544	Tarachi	0	0	0	0	0	0	0	Yes	No	No	Yes	No	No	No	No
545	Samachar	0	0	0	0	0	0	0	No	No	Yes	No	No	No	No	No
546	Gourbazar	0	0	4	0	0	0	0	No	No	Yes	No	No	No	No	No

Availability of toilet & others Yes / No				Communication and transport facilities (If amenities available code -Yes is given except for Village Pin Code .If not available within the village , the distance range code viz; a for < 5 Kms, b for 5-10 Kms and c for 10+ kms of nearest place where facility is available is given).								
Community toilet including bath.	Community toilet excluding bath.	Rural sanitary mart or sanitary hardware outlet available near the village.	Community bio- gas or recycle of waste for productive use.	Post office(PO)	Sub post office (SPO)	Post & Telegraph office (P&TO)	Village Pin Code	Telephones (Land lines)	Public call office (PCO)	Mobile phone coverage	Name of Village	Serial Number
47	48	49	50	51	52	53	54	55	56	57	2	1

No	No	No	No			c	731216	a	b	Yes	Birajpur	507
No	No	No	No	b	b	c	731216	a	b	Yes	Mahisakura	508
No	No	No	No	a	a	c	731216	Yes	a	Yes	Madian	509
No	No	No	No	c	a	c	731216	b	a	Yes	Gayaspur	510
No	No	No	No	Yes	c	c	731216		a	Yes	Sekhpur	511
No	No	No	No	a	c	c	731234	Yes	c	Yes	Dhobanandapur	512
No	No	No	No	b	c	c	731234	Yes	c	Yes	Rautgara	513
No	No	No	No	a	b	b	731234	Yes	a	Yes	Bajitpur	514
No	No	No	No	a	b	b	731213	Yes	a	Yes	Nandura	515
No	No	No	No	Yes	b	b	731234	Yes	a	Yes	Pathai	516
No	No	No	No	a	c	b	731234	Yes	Yes	Yes	Hosenganj	517
No	No	No	No	c	a	c	731234	a	b	Yes	Dumra	518
No	No	No	No	a	b	b	731213	a	a	Yes	Kanksa	519
No	No	No	No	a	b	b	731234	a	a	Yes	Gadadharpur	520
No	No	Yes	No	a	c	c	731216	Yes	Yes	Yes	Techedda	521
No	No	No	No	c	c	c	731216	Yes	b	b	Hosenpur	522
No	No	No	No	a		a	731216	Yes	a	Yes	Murali	523
No	No	No	No	a	a	b	731216	Yes	a	Yes	Prachandapur	524
											Anandanagar	525
No	No	No	No	c	a	c	731222	Yes	a	Yes	Rukunpur	526
No	No	No	No	c	a	c	731216	Yes	a	Yes	Mehedinagar	527
No	No	No	No	c	a	c	731216			Yes	Mallarpur	528
No	No	Yes	No	c	a	c	731216	Yes	Yes	Yes	Goala	529
											Erazi Goala	530
No	No	No	No	c	a	c	731216	Yes	Yes	Yes	Amba	531
No	No	Yes	No	c	a	b	731240	Yes	Yes	Yes	Bahina	532
No	No	No	No	a	a	c	731216	a	a	Yes	Kumudda	533
No	No	No	No	b	a	b	731234	b	b	Yes	Tildanga	534
No	No	No	No	b	Yes	b	731216	Yes	b	Yes	Mahula	535
No	No	No	No	b	a	b	731213	a	b	Yes	Guru Chandrapur	536
No	No	No	No	b	b	b	731216	Yes	b	Yes	Bhalian	537
No	No	No	No	b	a	b	731216	b	b	Yes	Bilaspur	538
No	No	No	No	c	a	b	731233	Yes	b	Yes	Namakanda	539
No	No	No	No	b	a	b	731216	b	b	Yes	Haturia	540
No	No	No	No	b	a	c	731216	a	Yes	Yes	Paschim Gamini	541
No	No	No	No	c	Yes	b	731216	a	a	Yes	Taloan	542
No	No	No	No	Yes	Yes	a	731216	Yes	a	b	Kanachi	543
No	No	Yes	No	a	a	a	731216	Yes	a	Yes	Tarachi	544
No	No	No	No	c	a	b	731216	a	a	Yes	Samachar	545
No	No	No	No	c	a	b	731216	a	Yes	Yes	Gourbazar	546

Communication and transport facilities (If amenities available code -Yes is given except for Village Pin Code ,If not available within the village , the distance range code viz; a for < 5 Kms, b for 5-10 Kms and c for 10+ kms of nearest place where facility is available is given).												Village connected to highway (If amenities available code viz; a for < 5 Kms, b for 5-10 Kms and c for 10+ kms of nearest place where facility is available is given).				
Serial Number	Name of Village	Internet cafes/ Common service centre (CSC)	Private courier facility	Bus service (Public & Private)	Railway stations	Auto/Modified Autos	Taxis and Vans	Tractors	Cycle-pulled rickshaws(Manual & Machine driven)	Carts driven by animals	Sea /River ferry service	Connected to national highway(NH)	Connected to state highway(SH)	Connected to major district road (MDR)	Connected to others district road	Pucca roads
1	2	58	59	60	61	62	63	64	65	66	67	68	69	70	71	72

507	Birajpur	c	b	b	b	c	a	b	Yes	a	c	a			Yes	b
508	Mahisakura	a	b	a	b	b	a	b	Yes	Yes	c	a			a	a
509	Madian	a	a	Yes	a	b	a	Yes	Yes	Yes	c		Yes			a
510	Gayaspur	a	a	a	a	a	a	a	Yes	Yes	c	a			a	b
511	Sekhpur	a	c	Yes	a	a	a	Yes	Yes	Yes	c	c	c	Yes		b
512	Dhobanandapur	c	c	b	b	b	c	Yes	b	Yes	c	c	b	a		b
513	Rautgara	c	c	b	b	b	c	Yes	b	Yes	c	c	b	a		b
514	Bajitpur	a	b	b	b	b	a	Yes	Yes	Yes	c	c	c	Yes	Yes	b
515	Nandura	a	b	a	a	b	Yes	Yes	Yes	Yes	c	b	b		Yes	a
516	Pathai	a	b	a	a	a	a	Yes	Yes	Yes	c			Yes	Yes	b
517	Hosenganj	c	b	Yes	Yes	b	b	Yes	Yes	Yes	c	c	b	Yes	a	a
518	Dumra	a	c	Yes	a	b	Yes	Yes	Yes	Yes	c	c	c	Yes		a
519	Kanksa	a	b	Yes	a	b	a	a	Yes	Yes	c	b		b	Yes	a
520	Gadadharpur	a	b	a	a	b	a	a	Yes	Yes	c	b		b	a	a
521	Tekedda	b	c	a	a	c	Yes	Yes	Yes	Yes	c	c	c	a	a	a
522	Hosenpur	b	b	a	b	Yes	Yes	Yes	Yes	Yes	c	c	c	b	a	a
523	Murali	a	a	a	a	c	Yes	c	Yes	Yes	c	a		a		a
524	Prachandapur	a	a	Yes	a	b	a	c	Yes	Yes	c	a		Yes		a
525	Anandanagar															
526	Rukunpur	a	a	Yes	a	a	a	a	Yes	b	c	a		Yes		Yes
527	Mehedinagar	a	a	a	a	b	a	Yes	Yes	Yes	c	a	a	a		a
528	Mallarpur	Yes	b	Yes	a	b	a	b	Yes	b	c		Yes		Yes	a
529	Goala	c	Yes	Yes	a	a	Yes	Yes	Yes	Yes	c	a		a	Yes	Yes
530	Erazi Goala															
531	Amba	a	a	Yes	a	Yes	Yes	Yes	Yes	Yes	c		Yes		Yes	Yes
532	Bahina	b	b	Yes	a	a	Yes	Yes	Yes	Yes	c	a	a	Yes	Yes	Yes
533	Kumudda	a	a	a	a	a	Yes	a	Yes	Yes	c	a	c		Yes	a
534	Tildanga	c	b	a	b	a	a	b	a	Yes	c	a			Yes	a
535	Mahula	b	b	b	b	b	b	Yes	Yes	Yes	c	b	c		Yes	b
536	Guru Chandrapur	b	b	a	b	a	a	a	Yes	Yes	c	b		a		a
537	Bhalian	b	b	b	b	b	Yes	b	Yes	Yes	c	b	c		Yes	b
538	Bilaspur	b	c	b	b	a	b	Yes	Yes	Yes	c	b	b	a	Yes	b
539	Namakanda	b	b	b	b	b	Yes	Yes	b	Yes	Yes	c	c	a	a	a
540	Haturia	b	c	b	b	b	b	Yes	Yes	Yes	c	b	b	a	Yes	b
541	Paschim Gamini	b	b	b	b	b	b	Yes	Yes	Yes	Yes	Yes	b	c	b	a
542	Taloan	b	b	a	b	Yes	Yes	Yes	Yes	Yes	a	b	c		Yes	a
543	Kanachi	a	a	Yes	a	Yes	Yes	Yes	Yes	Yes	c	a	a	a	a	a
544	Tarachi	a	a	a	a	a	a	Yes	Yes	Yes	c	a		a	a	a
545	Samachar	b	b	a	b	Yes	Yes	a	Yes	Yes	a	b	c		Yes	a
546	Gourbazar	b	b	Yes	b	b	Yes	Yes	Yes	Yes	a	b	c		Yes	a

ys,village roads, banks & credit societies
 :-Yes is given, If not available within the
 code viz; a for <5 Kms, b for 5-10 Kms
 place where facility is available is given).

Availability of miscellaneous facilities (If amenities available code -Yes is given, If not
 available within the village , the distance range code viz; a for < 5 Kms, b for 5-10 Kms
 and c for 10+ kms of nearest place where facility is available is given).

73	74	75	76	77	78	79	80	81	82	83	84	85	86	87	Name of Village	Serial Number
Kutchcha roads	Water bounded macadam(WBM) roads	Navigable waterway (river/canal)(NW)	Footpaths (FP)	Commercial & Co-operative Banks	ATM	Agricultural Credit Societies	Self-Help Group (SHG)	Public distribution system (PDS) shop	Mandis / Regular market	Weekly Haat	Agricultural marketing society	Integrated Child Development Scheme (Nutritional Centres)	Anganwadi Centre (Nutritional Centres)	Others (Nutritional Centres)		1

a	Yes	Yes	a	b	c	Yes	a	c	Yes	Yes	Yes	Yes	Yes	Yes	Birajpur	507
a	Yes	Yes	b	b	c	Yes	a	c	Yes	Yes	b	Yes	Yes	Yes	Mahisakura	508
a	Yes	Yes	a	a	c	Yes	a	c	Yes	a	a	Yes	Yes	Yes	Madian	509
a	Yes	a		a	c	Yes	Yes	c	Yes	Yes	Yes	Yes	Yes	Yes	Gayaspur	510
Yes		Yes	c	c	b	Yes	Yes	c	Yes	Yes	Yes	Yes	Yes	Yes	Sekhpur	511
Yes		Yes	b	c	c	Yes	Yes	c	b	c	c	Yes	Yes	Yes	Dhobanandapur	512
Yes		Yes	b	c	c	Yes	Yes	c	b	c	c	Yes	Yes	Yes	Rautgara	513
Yes		Yes	b	Yes	Yes	Yes	Yes	c	a	Yes	c	Yes	Yes	Yes	Bajitpur	514
Yes		Yes	b	b	c	Yes	Yes	Yes	a	a	b	Yes	Yes	Yes	Nandura	515
Yes		Yes	a	b	c	Yes	Yes	c	a	Yes	c	Yes	Yes	Yes	Pathai	516
Yes	b	Yes	a	b	c	Yes	a	c	a	c	c	a	Yes	Yes	Hosenganj	517
Yes	Yes	Yes	a	b	b	Yes	Yes	Yes	b	Yes	b	Yes	Yes	Yes	Dumra	518
Yes		Yes	a	b	c	Yes	Yes	c	a	Yes	b	Yes	Yes	Yes	Kanksa	519
Yes		Yes	a	b	c	Yes	Yes	c	a	Yes	b	Yes	Yes	Yes	Gadadharpur	520
a	Yes	a	a	a	c	c	Yes	Yes	c	a	c	c	Yes	Yes	Tekedda	521
Yes	Yes	b	Yes	b	b	c	Yes	Yes	c	b	b	Yes	Yes	Yes	Hosenpur	522
Yes			a	a	c	Yes	Yes	c	a	Yes	a	Yes	Yes	Yes	Murali	523
a	Yes	Yes	a	a	c	Yes	Yes	c	Yes	a	Yes	Yes	Yes	Yes	Prachandapur	524
															Anandanagar	525
Yes		Yes	a	a	c	Yes	a	c	a	Yes	a	Yes	Yes	Yes	Rukunpur	526
a		Yes	a	a	c	Yes	a	c	Yes	a	a	Yes	Yes	Yes	Mehedinagar	527
a	Yes	Yes	Yes		c	Yes	Yes	c	a	a	a	Yes	a		Mallarpur	528
Yes	a	Yes	a	a	Yes	Yes	Yes	c	a	Yes	a	Yes	Yes	Yes	Goala	529
															Erazi Goala	530
Yes		Yes	a	a	c	Yes	Yes	c	a	Yes	a	Yes	Yes	Yes	Amba	531
Yes		Yes	a	a	c	Yes	a	Yes	a	Yes	a	Yes	Yes	Yes	Bahina	532
Yes	Yes	a	Yes	a	a	c	Yes	Yes	c	a	a	a	Yes	Yes	Kumudda	533
a			b	b	c	a	Yes	c	Yes	b	Yes	Yes	Yes	Yes	Tildanga	534
Yes	Yes	b	Yes	b	b	c	Yes	Yes	c	b	b	b	Yes	Yes	Mahula	535
Yes			b	b	c	Yes	a	c	b	Yes	b	Yes	Yes	Yes	Guru Chandrapur	536
Yes		b	Yes	b	b	c	Yes	Yes	c	b	b	b	Yes	Yes	Bhalian	537
Yes		Yes		b	c	Yes	Yes	c	b	c	b	Yes	Yes	Yes	Bilaspur	538
Yes			b	b	Yes	Yes	c	c	b	b	b	Yes	Yes	Yes	Namakanda	539
Yes		Yes		b	c	Yes	a	c	b	c	b	Yes	Yes	Yes	Haturia	540
Yes			b	b	c	Yes	c	c	b	b	b	Yes	Yes	Yes	Paschim Gamini	541
Yes			a	b	c	Yes	b	b	b	b	b	Yes	Yes	Yes	Taloan	542
Yes			Yes	a	c	Yes	Yes	c	a	a	Yes	Yes	Yes	Yes	Kanachi	543
Yes			a	a	c	Yes	a	c	a	a	Yes	Yes	Yes	Yes	Tarachi	544
Yes			a	b	c	Yes	b	b	b	b	b	Yes	Yes	Yes	Samachar	545
Yes		Yes	a	b	c	Yes	b	c	a	a	b	Yes	Yes	Yes	Gourbazar	546

Availability of miscellaneous facilities (If amenities available code -Yes is given, If not available within the village , the distance range code viz; a for < 5 Kms, b for 5-10 Kms and c for 10+ kms of nearest place where facility is available is given).												Availability of electricity (Yes/No)			
Serial Number	Name of Village	ASHA (Accredited Social Health Activist)	Community centre with/without TV	Sports Field,	Sports Club / Recreation Centre	Cinema / Video Hall	Public Library	Public Reading Room	Newspaper Supply	Assembly Polling station	Birth & Death Registration Office	Power Supply for Domestic Use (ED)	Power Supply for Agricultural Use (EAG)	Power Supply for Commercial Use (EC)	Power Supply for All Uses (EA)
1	2	88	89	90	91	92	93	94	95	96	97	98	99	100	101

507	Birajpur	Yes	Yes	Yes	Yes	Yes	Yes	Yes	Yes	Yes	a	Yes	No	No	No	
508	Mahisakura	Yes	Yes	Yes	Yes	Yes	Yes	Yes	Yes	Yes	a	Yes	No	No	No	
509	Madian	Yes	Yes	Yes	Yes	a	a	Yes	Yes	Yes	a	Yes	Yes	No	No	
510	Gayaspur	Yes	Yes	Yes	Yes	Yes	Yes	Yes	Yes	Yes	Yes	Yes	No	No	No	
511	Sekhpur	Yes	Yes	b	Yes	Yes	Yes	Yes	Yes	Yes	a	Yes	Yes	No	No	
512	Dhobanandapur	Yes	c	Yes	Yes	c	b	b	Yes	Yes	b	Yes	Yes	No	No	
513	Rautgara	Yes	c	Yes	Yes	c	b	b	Yes	Yes	b	Yes	Yes	No	No	
514	Bajitpur	Yes	Yes	Yes	Yes	b	b	b	Yes	Yes	a	Yes	Yes	No	No	
515	Nandura	Yes	a	a	b	b	a	a	Yes	Yes	b	Yes	Yes	Yes	Yes	
516	Pathai	Yes	Yes	Yes	Yes	b	b	b	Yes	Yes	a	Yes	Yes	No	No	
517	Hosenganj	Yes	b	Yes	b	Yes	b	Yes	a	a	a	Yes	No	No	No	
518	Dumra	Yes	Yes	Yes	Yes	b	b	Yes	a	Yes	a	Yes	No	No	No	
519	Kanksa	Yes	Yes	Yes	Yes	b	b	Yes	a	c	a	Yes	Yes	No	No	
520	Gadadharpur	Yes	Yes	b	Yes	b	Yes	Yes	Yes	Yes	a	Yes	Yes	No	No	
521	Tekedda	Yes	Yes	Yes	Yes	a	a	a	Yes	Yes	b	Yes	Yes	Yes	Yes	
522	Hosenpur	Yes	b	b	b	b	b	a	b	a	b	a	Yes	Yes	No	No
523	Murali	Yes	Yes	Yes	Yes	a	a	Yes	Yes	Yes	a	Yes	Yes	No	No	
524	Prachandapur	Yes	Yes	Yes	Yes	a	Yes	Yes	Yes	Yes	a	Yes	Yes	No	No	
525	Anandanagar															
526	Rukunpur	Yes	Yes	Yes	Yes	a	a	Yes	Yes	Yes	Yes	Yes	No	No	No	
527	Mehedinagar	Yes	Yes	a	Yes	a	a	Yes	Yes	Yes	a	Yes	No	No	No	
528	Mallarpur	Yes	Yes	Yes	Yes	Yes	Yes	Yes	Yes	Yes	Yes	Yes	Yes	Yes	Yes	
529	Goala	Yes	Yes	a	Yes	a	a	a	Yes	Yes	a	Yes	Yes	Yes	Yes	
530	Erazi Goala															
531	Amba	Yes	Yes	a	Yes	a	a	a	Yes	Yes	a	Yes	Yes	Yes	Yes	
532	Bahina	Yes	Yes	Yes	Yes	Yes	Yes	Yes	Yes	Yes	a	Yes	Yes	Yes	Yes	
533	Kumudda	Yes	Yes	a	Yes	a	a	a	a	Yes	b	Yes	No	Yes	No	
534	Tildanga	Yes	Yes	Yes	Yes	Yes	Yes	Yes	Yes	a	b	Yes	No	No	No	
535	Mahula	Yes	Yes	Yes	Yes	b	b	b	Yes	Yes	b	Yes	Yes	No	No	
536	Guru Chandrapur	Yes	Yes	a	Yes	b	b	Yes	b	a	b	Yes	Yes	No	No	
537	Bhalian	Yes	Yes	b	Yes	b	b	b	Yes	Yes	b	Yes	No	No	No	
538	Bilaspur	a	c	b	a	b	a	a	b	Yes	b	Yes	Yes	No	No	
539	Namakanda	Yes	b	Yes	b	b	b	b	b	Yes	b	Yes	Yes	Yes	Yes	
540	Haturia	a	c	b	a	b	a	a	b	Yes	b	Yes	Yes	No	No	
541	Paschim Gamini	Yes	b	a	b	b	b	b	b	a	a	Yes	Yes	Yes	Yes	
542	Taloan	Yes	b	Yes	Yes	b	b	b	b	Yes	Yes	Yes	Yes	Yes	Yes	
543	Kanachi	Yes	c	Yes	a	a	Yes	a	Yes	Yes	a	Yes	Yes	No	No	
544	Tarachi	Yes	c	Yes	a	a	a	a	Yes	Yes	a	Yes	No	No	No	
545	Samachar	Yes	b	a	a	b	b	b	b	Yes	a	Yes	Yes	Yes	Yes	
546	Gourbazar	Yes	b	a	b	b	b	b	b	Yes	a	Yes	Yes	Yes	Yes	

Nearest Town		Land Use								
		Area under different types of land use (in hectares rounded up to one decimal place)								
Name	Distance range code i.e. a for < 5 Kms, b for 5-10 Kms and c for 10+ kms .	Forests	Area under Non-agricultural Uses	Barren and Un-cultivable land	Permanent Pastures and Other Grazing Lands	Land Under Miscellaneous Tree Crops etc.	Culturable Waste Land	Name of Village	Serial Number	
102	103	104	105	106	107	108	109	2	1	

RAMPURHAT	c	0	18.2	0	0	0	8	Birajpur	507
RAMPURHAT	c	0	38.5	0	0	0	10	Mahisakura	508
RAMPURHAT	c	0	57	0	0	0	12.1	Madian	509
RAMPURHAT	c	0	15.9	0	0	0	4	Gayaspur	510
SAINTHIA	c	0	113.2	0	0	0	184.1	Sekhpur	511
SAINTHIA	c	0	10.2	0	0	0	8.9	Dhobanandapur	512
SAINTHIA	c	0	26.4	0	0	0	31.1	Rautgara	513
SAINTHIA	b	0	24.7	0	0	0	298	Bajitpur	514
SAINTHIA	b	0	11.5	0	0	0	2.6	Nandura	515
SAINTHIA	b	0	27.6	0	0	0	17.8	Pathai	516
SAINTHIA	b	0	8.3	0	0	0	4.8	Hosenganj	517
SAINTHIA	b	0	13	0	0	0	15.4	Dumra	518
SAINTHIA	b	0	2.1	0	0	0	8.9	Kanksa	519
SAINTHIA	b	0	16.2	0	0	0	8.1	Gadadharpur	520
SAINTHIA	c	0	34.7	0	0	0	13.4	Tekedda	521
RAMPURHAT	c	0	5.3	0	0	0	46.1	Hosenpur	522
RAMPURHAT	c	0	27	0	0	0	15	Murali	523
RAMPURHAT	c	0	18.2	0	0	0	11.6	Prachandapur	524
		0	0	0	0	0	10.4	Anandanagar	525
RAMPURHAT	c	0	12.1	0	0	0	4.4	Rukunpur	526
RAMPURHAT	c	0	8	0	0	0	8.1	Mehedinagar	527
RAMPURHAT	c	0	79	0	0	0	44.5	Mallarpur	528
RAMPURHAT	b	0	43.7	0	0	0	8.9	Goala	529
		0	0	0	0	0	0.2	Erazi Goala	530
RAMPURHAT	b	0	18.2	0	0	0	18.3	Amba	531
RAMPURHAT	c	0	11.1	0	0	0	8.1	Bahina	532
RAMPURHAT	c	0	10.8	0	0	0	6.3	Kumudda	533
RAMPURHAT	c	0	8	0	0	0	1.5	Tildanga	534
RAMPURHAT	c	0	7.1	0	0	0	0	Mahula	535
RAMPURHAT	c	0	36	0	0	0	40.2	Guru Chandrapur	536
RAMPURHAT	c	0	7.6	0	0	0	0	Bhalian	537
RAMPURHAT	c	0	8.1	0	0	0	6.9	Bilaspur	538
RAMPURHAT	c	0	3.9	0	0	0	10.5	Namakanda	539
RAMPURHAT	c	0	2.5	0	0	0	4.9	Haturia	540
RAMPURHAT	c	0	12	0	0	0	2.2	Paschim Gamini	541
RAMPURHAT	c	0	51.7	0	0	0	65.8	Taloan	542
RAMPURHAT	c	0	19.8	0	0	0	0	Kanachi	543
RAMPURHAT	c	0	22.7	0	0	0	4.9	Tarachi	544
RAMPURHAT	c	0	8.4	0	0	0	1.9	Samachar	545
RAMPURHAT	c	0	7.7	0	0	0	0	Gourbazar	546

Land Use											
Area under different types of land use (in hectares rounded up to one decimal place)							Area irrigated by source (in hectare).				
Serial Number	Name of Village	Fallow lands other than current fallows	Current Fallows	Net Area Sown	Total Irrigated Land Area	Total Un-irrigated Land Area	Canals (C)	Wells/Tube-wells(W/TW)	Tanks/Lakes(T/L)	Water Falls(WF)	Others(O)
1	2	110	111	112	113	114	115	116	117	118	119

507	Birajpur	0	0	105.5	82.1	23.4	78.1	0	4	0	0
508	Mahisakura	0	0	206.5	184	22.5	136	0	30	0	18
509	Madian	0	0	311	217.3	93.6	147.3	0	50	0	20
510	Gayaspur	0	0	137.2	137.2	0	122.2	0	3	0	12
511	Sehnpur	0	0	558.9	558.9	0	484	0	74.9	0	0
512	Dhobanandapur	0	0	116.6	116.6	0	112.5	0	4	0	0
513	Rautgara	0	0	114.9	114.9	0	93.9	0	21	0	0
514	Bajitpur	0	0	276	276	0	227	0	49	0	0
515	Nandura	0	0	76.9	73.4	3.5	67.4	2	4	0	0
516	Pathai	0	0	151.8	151.8	0	114.5	0	37.2	0	0
517	Hosenganj	0	0	74.2	69.2	5	44.2	20	5	0	0
518	Dumra	0	0	115.7	113.7	2	89.7	14	10	0	0
519	Kanksa	0	0	87.4	85	2.4	58.7	0	11.3	0	15
520	Gadadharpur	0	0	109.7	103.2	6.5	90.6	0	12.5	0	0
521	Tekedda	0	0	116.6	88.2	28.3	72	0	16.2	0	0
522	Hosenpur	0	0	8.9	8.9	0	8.9	0	0	0	0
523	Murali	0	0	127.5	127.5	0	115.3	0	0	0	12.1
524	Prachandapur	0	0	126.7	126.7	0	110.5	0	16.2	0	0
525	Anandanagar	0	0	62.7	62.7	0	48.7	0	6	0	8
526	Rukunpur	0	0	98.3	98.3	0	92.3	0	6.1	0	0
527	Mehedinagar	0	0	91	91	0	83	0	8	0	0
528	Mallarpur	0	0	406.8	406.8	0	331.8	0	58.9	0	16
529	Goala	0	0	381.2	381.2	0	376.8	0	4.4	0	0
530	Erasi Goala	0	0	4	4	0	4	0	0	0	0
531	Amba	0	0	98.7	94.7	4	91	0	3.6	0	0
532	Bahina	0	0	151.8	149.7	2	143.7	0	6.1	0	0
533	Kumudda	0	0	158.6	147.3	11.3	138.4	2	6.9	0	0
534	Tildanga	0	0	68.8	55.8	13	55.8	0	0	0	0
535	Mahula	0	0	76.9	76.9	0	47	2	14.6	0	13.3
536	Guru Chandrapur	0	0	197.1	197.1	0	144.1	0	4.9	0	48.2
537	Bhalian	0	0	116.6	116.6	0	100.8	0	15.8	0	0
538	Bilaspur	0	0	67.2	57.2	10	20.2	7	20	0	10
539	Namakanda	0	0	104.9	74.9	30	33.2	24	14.2	0	3.5
540	Haturia	0	0	178.1	159.8	18.2	127.5	15	10	0	7.4
541	Paschim Gamini	0	0	82	74	8	33.2	22	15.8	0	3
542	Taloan	0	0	364.2	364.2	0	174.2	114	76	0	0
543	Kanachi	0	0	126.3	95.9	30.4	95.9	0	0	0	0
544	Tarachi	0	0	99.1	99.1	0	51.4	0	11.3	0	36.4
545	Samachar	0	0	70	63	7	18.5	19	6.5	0	19
546	Gourbazar	0	0	65	62	3	45.5	10	6.5	0	0

Name of three most important commodities manufactured			Name of Village	Serial Number
First	Second	Third		
120	121	122	2	1

Husking Rice	Flour	Mustard Oil	Birajpur	507
			Mahisakura	508
			Madian	509
			Gayaspur	510
			Sekhpur	511
			Dhobanandapur	512
			Rautgara	513
			Bajitpur	514
			Nandura	515
			Pathai	516
			Hosenganj	517
			Dumra	518
			Kanksa	519
			Gadadharpur	520
			Te kedda	521
Rice			Hosenpur	522
			Murali	523
			Prachandapur	524
			Anandanagar	525
			Rukunpur	526
			Mehedinagar	527
			Mallarpur	528
			Goala	529
			Erazi Goala	530
			Amba	531
			Bahina	532
Kumudda	533			
Tildanga	534			
Mahula	535			
Guru Chandrapur	536			
Bhalian	537			
Bilaspur	538			
Namakanda	539			
Haturia	540			
Paschim Gamini	541			
Taloan	542			
Kanachi	543			
Tarachi	544			
Samachar	545			
Gourbazar	546			

Census of India 2011
Amenities and Land use

Serial Number	Name of Village	Location code no.	Total area of the village (in hectares rounded up to one decimal place)	Total population (2011 census)	Number of households (2011 census)	Number of educational amenities availab village, the distance range code viz; a for for 10+ kms of nearest place where fa							
						Pre-Primary school (PP)	Primary school (P)	Middle school (M)	Secondary School (S)	Senior Secondary school (SS)	Degree college of arts - science & commerce (ASC)	Engineering college(EC)	Medical college (MC)
1	2	3	4	5	6	7	8	9	10	11	12	13	14
547	Dwaruri	316545	110.7	2069	478	1	1	a	a	b	c	c	c
548	Ram Bhadrapur	316546	107.5	485	115	1	1	1	b	b	c	c	c
549	Haripur	316547	219.4	480	127	1	1	a	a	a	c	c	c
550	Pahana	316548	124.8	601	168	1	1	a	a	a	c	c	c
551	Ratma	316549	333.8	1838	447	1	1	a	a	a	c	c	c
552	Pipulgram	316550	280.6	835	223	1	1	a	a	b	c	c	
553	Sukna	316551	61.5	338	85	1	1	a	a	b	b	c	c
554	Purba Kalikapur	316552	188.9	834	212	2	2	1	a	b	c	c	c
555	Kamra	316553	115.6	1270	285	2	2	a	a	b	b	c	c
556	Lokra	316554	82	534	129	1	1	1	1	b	c	c	c
557	Malancha	316555	353.5	1960	443	1	1		a	a	b	c	
558	Kharasinpur	316556	258.9	2042	452	1	1	1	a	a	b	c	
559	Raghunathpur	316557	80.3	0	0								
560	Jamalpur	316558	161.3	1199	296	2	2	1	1	1	b	c	c
561	Arazi Muralipur	316559	58.3	0	0								
562	Dangal	316560	104.5	1622	389	1	1	a	a	a	b	c	
563	Tarapur	316561	204.7	924	215	1	1	1	1	1	b	c	c
564	Katigram	316562	241.6	1448	322	1	1	1	1	b	b	c	c
565	Kot	316563	47.5	2888	610	1	1	1	a	a	c	c	c
566	Podda	316564	207.4	614	134	1	1	a	a	b	c	c	c
567	Purbba Ramchandrapur	316565	105.4	321	71	1	1	a	a	b	c	c	c
568	Jot Rajchandra	316566	113.7	263	60	1	1	a	a	b	c	c	c
569	Sonj	316567	582.7	2875	721	3	3	1	1	1	c	c	c
570	Paschim Ramchandrapur	316568	114	712	171	1	1	a	a	b	c	c	c
571	Gazipur	316569	277.6	2479	561	2	2	a	a	a	c	c	c
572	Baragan	316570	101.1	332	91	1	1	a	a	b	c	c	c
573	Parulia	316571	366.1	1814	423	2	2	1	1	1	b	c	c
574	Mahurapur	316572	90.4	1104	288	2	2	1	1	a	c	c	c
575	Krishnanagar	316573	212.2	910	227	1	1	a	a	a	b	c	c
576	Asuralay	316574	59.5	158	38	b	a	a	a	a	b	c	c
577	Diara	316575	132.6	760	179	1	1	a	a	a	b	c	c
578	Baicha	316576	160.7	590	146	1	1	a	a	a	a	c	c
579	Sabek Haruki	316577	98.8	679	176	1	1	a	a	a	b	c	c
580	Dariharuki	316578	48	268	83	b	a	a	a	a	b	c	c
581	Rautara	316579	92.8	646	189	1	1	a	a	a	b	c	c
582	Mirpur	316580	94.3	634	182	a	a	a	a	a	b	c	c
583	Jhikadda	316581	180.8	1088	295	8	8	a	a	a	c	c	c
584	Layekpur	316582	195.2	609	150	b	a	a	a	a	c	c	c
585	Dharani Nabagram	316583	46.2	456	106	2	2	a	a	a	c	c	c
586	Kusumi	316584	219.6	1045	256	1	1	1	1	a	c	c	
587	Pandulia	316585	112.6	434	103	1	1	a	b	b	c	c	
588	Sipura	316586	101.4	281	78	1	1	a	a	a	c	c	c

- Village Directory

(As in 2009)

le. (If not available within the < 5 Kms, b for 5-10 Kms and c cility is available is given).						Number of Medical Amenities available. (If not available within the village , the distance range code viz; a for < 5 Kms, b for 5-10 Kms and c for 10+ kms of nearest place where facility is available is given).						Name of Village	Serial Number					
Management institute (MI)	Polytechnic (Pt)	Vocational training school /ITI	Non-formal training centre (NFTC)	Special school for disabled (SSD)	Others (specify)	Community health centre (CHC)	Primary health centre (PHC)	Primary health sub centre (PHS)	Maternity and child welfare centre (MCW)	T.B. clinic (TBC)	Hospital-allopathic (HA)			Hospital-alternative medicine (HO)	Dispensary (D)	Veterinary hospital (VH)	Mobile health clinic (MHC)	Family welfare centre (FWC)
15	16	17	18	19	20	21	22	23	24	25	26	27	28	29	30	31	2	1
c	c	c	b	c	l	a	l	c	b	c	c	c	b				Dwaruri	547
c	c	c	c	c		b	a	a	b	b	c	c	b				a Ram Bhadrapur	548
c	c	c				c	b	l	b	b	b		a	b			b Haripur	549
c	c	c				c	b	l	b	b	b		a	b			b Pahana	550
c	c	c		c		c	c	l		c	c	c	a	c			Ratma	551
	c	c				c	b	l	b		b		b	b			b Pipulgram	552
c	c	c				b	l	b	c	c		b					Sukna	553
c	c																Purba Kalikapur	554
c	c	c	b	c		a	l	l	b	c	c	c	b				l Kamra	555
c	c	c	a			a	b	b	b	b	b	b	b	b	b	b	b Lokra	556
	b					c	c	l	a	a	c		a	a			a Malancha	557
	c	c	c	c		a	l	b	c	c	c	c	a	c	c	c	c Kharasinpur	558
																	Raghunathpur	559
	b	c				a	b	a		c		a	a				a Jamalpur	560
																	Arazi Muralipur	561
	c	c				c	a	a	a	c	c	c	a	c	c	c	c Dangal	562
c	c	c	c	c	c	a	b	l	b	c	b	c	b	b	c	c	c Tarapur	563
	c	c				b	a	l	b	b	b		c	c			Katigram	564
	c					c	l	c	c	c							Kot	565
c	c	c	b	c		b	l	a	b	b	c	c	b				a Podda	566
c	c	c				c	b	c	c	c		a					c Purbba Ramchandrapur	567
c	c	c		c		c	b	a		b	b	c	b	b			Jot Rajchandra	568
	c					b	l	b	c	c							Sonj	569
c	c	c	c	c		c	c	a	a	c	c	c	a	c			a Paschim Ramchandrapur	570
c	c	c	c	c		c	c	l	a	c	c	c	a	c			a Gazipur	571
c	c	c		c		c	b	a		b	b	c	b	b			Baragan	572
c	c	c	l	c		b	b	l	b	c	b	b	b	b	b	b	b Parulia	573
c	c	c	b	c		c	c	l	c	c	c	c	a	l			c Mahurapur	574
c	c	c	b	c		c	c	l	a	c	b	b	b	c			c Krishnanagar	575
c	c	c	b	c		b	b	a	b	c	b	b	b	a			b Asuralay	576
c	c	c	b	c		b	b	c	c	c	c	c	b	b			b Diara	577
c	c	c	l	c		b	b	b	b	c	b	c	b	b	b	b	b Baicha	578
c	c	c		c		b	b	a	b	b	c		b	b			Sabek Haruki	579
c	c	c		c		b	b	a	b	b	c		b	b			Dariharuki	580
c	c	c		c		c	b	a	c	b	c		c	b			Rautara	581
c	c	c		c		b	b	l	b	b	c		b	b			Mirpur	582
c	c	c		c		c	c	l	c	c	c		a	b			c Jhikadda	583
c	c	c		c		c	c	l	c	c	c		a	b			c Layekpur	584
c	c	c		c		c	c	a	c	a	c		a	b			c Dharani Nabagram	585
	c	l				c	c	l			c			b			Kusumi	586
	c	a				c	c	l			c			b			Pandulia	587
c	c	c		c		a	l	a		c		a	b				Sipura	588

Serial Number	Name of Village	Number of Non-Government Medical Amenities available.							Availability of drinking water - Yes / No							
		Charitable non Govt. hospital/Nursing home.	Medical practitioner with MBBS Degree	Medical practitioner with other degree	Medical practitioner with no degree	Traditional practitioner and faith healer .	Medicine Shop	Others	Tap water (Treated/Untreated)	Well water (Covered / Uncovered well)	Hand Pump	Tube wells / Bore well	Spring	River / Canal	Tank / Pond / Lake	Others
1	2	32	33	34	35	36	37	38	39	40	41	42	43	44	45	46
547	Dwaruri	0	0	0	0	0	0	0	No	No	Yes	No	No	No	No	No
548	Ram Bhadrapur	0	0	2	0	2	0	0	No	No	Yes	No	No	No	No	No
549	Haripur	0	0	0	0	0	0	0	No	No	Yes	No	No	No	No	No
550	Pahana	0	0	0	0	0	0	0	No	No	Yes	No	No	No	No	No
551	Ratma	0	0	0	0	0	0	0	No	No	Yes	No	No	Yes	No	No
552	Pipulgram	0	0	0	0	0	0	0	No	No	Yes	No	No	No	No	No
553	Sukna	0	0	0	0	0	0	0	No	No	Yes	No	No	No	No	No
554	Purba Kalikapur	0	0	1	0	0	0	0	No	No	Yes	No	No	No	Yes	No
555	Kamra	0	0	3	1	0	1	0	No	No	Yes	No	No	No	No	No
556	Lokra	0	0	0	1	1	0	0	Yes	No	Yes	Yes	No	Yes	Yes	Yes
557	Malancha	0	0	0	0	0	0	0	No	No	No	Yes	No	No	No	No
558	Kharasinpur	0	0	3	2	0	0	0	Yes	No	Yes	Yes	No	Yes	Yes	No
559	Raghunathpur															
560	Jamalpur	0	0	0	0	0	0	0	No	No	Yes	No	No	No	No	No
561	Arazi Muralipur															
562	Dangal	0	0	0	1	0	0	0	No	No	Yes	Yes	No	No	Yes	No
563	Tarapur	5	0	0	0	1	1	1	Yes	Yes	Yes	Yes	No	Yes	Yes	No
564	Katigram	0	0	0	1	0	0	0	No	No	Yes	No	No	No	No	No
565	Kot	0	0	0	2	0	0	0	No	No	Yes	No	No	Yes	Yes	Yes
566	Podda	0	0	2	0	1	0	0	No	No	Yes	No	No	No	No	No
567	Purbba Ramchandrapur	0	0	0	0	0	0	0	No	No	Yes	No	No	No	Yes	No
568	Jot Rajchandra	0	0	0	0	0	0	0	No	No	Yes	No	No	No	No	No
569	Sonj	0	0	0	4	0	0	0	No	No	Yes	No	No	Yes	Yes	Yes
570	Paschim Ramchandrapur	0	0	1	1	1	1	0	No	No	Yes	No	No	Yes	Yes	No
571	Gazipur	0	0	2	2	2	1	0	No	No	Yes	No	No	Yes	Yes	No
572	Baragan	0	0	0	0	0	0	0	No	No	Yes	No	No	No	No	No
573	Parulia	0	0	0	0	0	0	0	No	No	Yes	Yes	No	No	Yes	No
574	Mahurapur	0	0	0	1	0	0	0	No	No	Yes	No	No	Yes	No	No
575	Krishnanagar	0	0	0	1	0	0	0	No	No	Yes	No	No	Yes	Yes	No
576	Asuralay	0	0	0	0	0	0	0	No	No	Yes	No	No	Yes	Yes	No
577	Diara	0	0	0	0	0	0	0	No	No	Yes	No	No	Yes	Yes	No
578	Baicha	0	0	0	0	0	0	0	No	No	Yes	Yes	No	No	Yes	No
579	Sabek Haruki	0	0	0	0	0	0	0	No	No	Yes	No	No	No	No	No
580	Dariharuki	0	0	0	0	0	0	0	No	No	Yes	No	No	No	No	No
581	Rautara	0	0	0	0	0	0	0	No	No	Yes	No	No	No	No	No
582	Mirpur	0	0	0	0	0	0	0	No	No	Yes	No	No	No	No	No
583	Jhikadda	0	0	0	1	0	0	0	No	No	Yes	No	No	No	No	No
584	Layekpur	0	0	0	0	0	0	0	No	No	Yes	No	No	No	No	No
585	Dharani Nabagram	0	0	0	0	0	0	0	No	No	Yes	No	No	No	No	No
586	Kusumi	0	0	0	0	0	0	0	No	No	Yes	No	No	No	No	No
587	Pandulia	0	0	0	0	0	0	0	No	No	Yes	No	No	No	No	No
588	Sipura	0	0	0	1	0	0	0	No	No	Yes	No	No	No	No	No

Availability of toilet & others Yes / No				Communication and transport facilities (If amenities available code -Yes is given except for Village Pin Code .If not available within the village , the distance range code viz; a for < 5 Kms, b for 5-10 Kms and c for 10+ kms of nearest place where facility is available is given).								
Community toilet including bath.	Community toilet excluding bath.	Rural sanitary mart or sanitary hardware outlet available near the village.	Community bio- gas or recycle of waste for productive use.	Post office(PO)	Sub post office (SPO)	Post & Telegraph office (P&TO)	Village Pin Code	Telephones (Land lines)	Public call office (PCO)	Mobile phone coverage	Name of Village	Serial Number
47	48	49	50	51	52	53	54	55	56	57	2	1
No	No	No	No	c	Yes	b	731216	a	a	Yes	Dwaruri	547
No	No	No	No	c	a	b	731216	Yes	Yes	Yes	Ram Bhadrapur	548
No	No	No	No	b	a	a	731245	a	b	Yes	Haripur	549
No	No	No	No	b	a	a	731245	Yes	b	Yes	Pahana	550
No	No	No	No	c	a	c	731245	Yes	a	Yes	Ratma	551
No	No	No	No	b	a	b	731234	Yes	b	Yes	Pipulgram	552
No	No	No	No	c	b	b	731234	Yes	b	Yes	Sukna	553
No	No	No	No	c	b	b	731213	Yes	a	Yes	Purba Kalikapur	554
No	No	No	No	c	a	b	731216	Yes	Yes	Yes	Kamra	555
No	No	No	No	a	b	b	731216	Yes	b	Yes	Lokra	556
No	No	No	No	a	a	c	731216	Yes	a	Yes	Malancha	557
No	No	No	No	c	c	b	731216	Yes	Yes	c	Kharasinpur	558
											Raghunathpur	559
No	No	No	No	a		a	731216	Yes	a	Yes	Jamalpur	560
											Arazi Muralipur	561
No	No	No	No	c	c	c	731220	b	a	a	Dangal	562
No	No	Yes	Yes	a	b	b	731216	Yes	b	Yes	Tarapur	563
No	No	No	No	b	Yes	b	731216	Yes	Yes	Yes	Katigram	564
No	No	No	No	c	a	c	731216			Yes	Kot	565
No	No	No	No	c	a	c	731216	Yes	Yes	Yes	Podda	566
No	No	No	No	c	b	b	731219	a	a	Yes	Purbba Ramchandrapur	567
No	No	No	No	b	a	b	731224	b	b	b	Jot Rajchandra	568
No	No	No	No	b	Yes	b	731216	Yes	Yes	Yes	Sonj	569
No	No	Yes	No	a	c	c	731216	Yes	Yes	Yes	Paschim Ramchandrapur	570
No	No	Yes	No	a	c	c	731213	a	Yes	Yes	Gazipur	571
No	No	No	No	b	a	b	731216	b	b	b	Baragan	572
No	No	No	No	Yes	a	Yes	731213	Yes	b	Yes	Parulia	573
No	No	No	No	c	Yes	c	731213	Yes	a	Yes	Mahurapur	574
No	No	Yes	No	c	a	c	731213	Yes	b	a	Krishnanagar	575
No	No	No	No	b	a	b	731213	Yes	a	Yes	Asuralay	576
No	No	No	No	b	a	b	731234	Yes	b	a	Diara	577
No	No	No	No	a	a	a	731213	Yes	b	Yes	Baicha	578
No	No	No	No	b	a	b	731213	a	b	b	Sabek Haruki	579
No	No	No	No	b	b	a	731302	a	a	a	Dariharuki	580
No	No	No	No	c	a	a	731234	Yes	a	a	Rautara	581
No	No	No	No	b	a	a	731233	Yes	a	a	Mirpur	582
No	No	No	No	a	a	a	731216	Yes	a	Yes	Jhikadda	583
No	No	No	No	a	a	a	731213	Yes	a	Yes	Layekpur	584
No	No	No	No	a	a	a	731213	Yes	a	Yes	Dharani Nabagram	585
No	No	No	No	c	Yes	c	731213	Yes	a	Yes	Kusumi	586
No	No	No	No	c	a	c	731213	b	b	Yes	Pandulia	587
No	No	No	No	c	b	b	731245	Yes	a	Yes	Sipura	588

Communication and transport facilities (If amenities available code -Yes is given except for Village Pin Code ,If not available within the village , the distance range code viz; a for < 5 Kms, b for 5-10 Kms and c for 10+ kms of nearest place where facility is available is given).													Village connected to highway (If amenities available code viz; a for < 5 Kms, b for 5-10 Kms and c for 10+ kms of nearest place where facility is available is given).			
Serial Number	Name of Village	Internet cafes/ Common service centre (CSC)	Private courier facility	Bus service (Public & Private)	Railway stations	Auto/Modified Autos	Taxis and Vans	Tractors	Cycle-pulled rickshaws(Manual & Machine driven)	Carts driven by animals	Sea /River ferry service	Connected to national highway(NH)	Connected to state highway(SH)	Connected to major district road (MDR)	Connected to others district road	Pucca roads
1	2	58	59	60	61	62	63	64	65	66	67	68	69	70	71	72
547	Dwaruri	b	b	Yes	b	b	Yes	Yes	Yes	Yes	a	b	c		Yes	a
548	Ram Bhadrapur	b	b	Yes	b	b	Yes	Yes	Yes	Yes	a	b	c	b	Yes	a
549	Haripur	b	b	b	b	b	b	a	a	Yes	c	b	b	b	Yes	a
550	Pahana	b	b	b	b	b	b	b	a	Yes	c	b	b	b	a	a
551	Ratma	a	b	a	c	c	b	Yes	a	Yes	b	b	b		b	a
552	Pipulgram	b	b	a	b	b	b	b	b	Yes	c	b	b	b		a
553	Sukna	b	b	a	b	b	b	Yes	Yes	Yes	a	b	b	a		a
554	Purba Kalikapur	b	b	Yes	b	b	b	b	Yes	Yes	a	b				a
555	Kamra	b	b	Yes	b	Yes	Yes	Yes	Yes	Yes	Yes	b	c		Yes	Yes
556	Lokra	b	b	b	b	c	b	b	Yes	Yes	Yes	b	b	b	b	a
557	Malancha	a	a	a	b	a	Yes	Yes	Yes	Yes	c	a	a	a	a	a
558	Kharasinpur	c	a	Yes	b	a	Yes	Yes	Yes	Yes	c	c	b	Yes	a	a
559	Raghunathpur															
560	Jamalpur	a	a	a	a	b	Yes	Yes	Yes	Yes	c	a		a		a
561	Arazi Muralipur															
562	Dangal	c	a	a	a	a	Yes	Yes	Yes	Yes	c	c	b	a	a	a
563	Tarapur	b	b	b	b	c	b	b	Yes	Yes	Yes	b	b	b	b	a
564	Katigram	b	b	b	c	b	Yes	Yes	Yes	Yes	c	b	b	b	Yes	Yes
565	Kot	c	c	Yes	c	a	a	Yes	Yes	Yes	c	c	c	c	Yes	a
566	Podda	b	b	Yes	b	c	b	Yes	Yes	Yes	a	b	c	Yes	Yes	a
567	Purbba Ramchandrapur	c	b	a	c	b	a	a	a	Yes	c	c	b	Yes		a
568	Jot Rajchandra	c	c	b	b	b	b	b	b	a	c	c	b	b	a	a
569	Sonj	b	b	Yes	b	b	a	Yes	Yes	Yes	c	b	c	b	Yes	a
570	Paschim Ramchandrapur	c	c	Yes	a	Yes	Yes	Yes	Yes	Yes	a	c	c	a	Yes	Yes
571	Gazipur	b	c	Yes	a	a	Yes	Yes	Yes	Yes	b	c	c	a	Yes	Yes
572	Baragan	c	c	b	b	c	b	a	b	a	c	c	b	c	a	a
573	Parulia	b	b	a	b	b	a	Yes	Yes	Yes	c	c	c	Yes	Yes	a
574	Mahurapur	Yes	a	a	b	a	a	Yes	Yes	Yes	c	c	c		Yes	Yes
575	Krishnanagar	a	c	a	b	b	Yes	Yes	Yes	Yes	c	c	b		Yes	Yes
576	Asuralay	a	a	a	b	a	a	a	Yes	Yes	b	c	b	b	Yes	a
577	Diara	b	b	b	b	b	b	b	Yes	Yes	b	b	b		Yes	a
578	Baicha	a	a	a	a	a	a	a	Yes	Yes	c	c	c		Yes	a
579	Sabek Haruki	a	b	b	b	b	b	a	a	b	b	c	c			a
580	Dariharuki	a	a	a	b	b	a	a	a	b	b	c	c			a
581	Rautara	a	a	a	b	c	a	a	a	b	c	c	c			a
582	Mirpur	a	a	a	b	b	a	a	a	b	b	c	c			a
583	Jhikadda	a	b	a	b	c	Yes	Yes	Yes	Yes	c	c	c	b	Yes	a
584	Layekpur	a	b	a	b	c	a	Yes	Yes	Yes	c	c	c	b	a	a
585	Dharani Nabagram	a	b	a	b	c	a	a	a	Yes	c	c	c	b	a	a
586	Kusumi	c	c	a	c	a	a	a	Yes	Yes	c	c	c	Yes		a
587	Pandulia	c	c	a	c	b	b	a	Yes	Yes	c	c	c	a		a
588	Sipura	a	b	a	c	c	b	a	a	Yes	b	c	b	Yes	a	a

ys,village roads, banks & credit societies :-Yes is given, If not available within the code viz; a for <5 Kms, b for 5-10 Kms place where facility is available is given).													Availability of miscellaneous facilities (If amenities available code -Yes is given, If not available within the village , the distance range code viz; a for < 5 Kms, b for 5-10 Kms and c for 10+ kms of nearest place where facility is available is given).			
73	74	75	76	77	78	79	80	81	82	83	84	85	86	87	Name of Village	Serial Number
Yes			Yes	a	b	c	Yes	b	c	a	a	b	Yes	Yes	Dwaruri	547
Yes				a	b	c	Yes	c	c	c	a	b	Yes	Yes	Ram Bhadrapur	548
Yes			Yes	b	b	c	Yes	Yes	c	a	b	b	Yes	Yes	Haripur	549
Yes			Yes	b	b	c	Yes	Yes	c	a	b	b	Yes	Yes	Pahana	550
Yes	b	b	Yes	b	b	b	Yes	a	b	a	b	b	Yes	Yes	Ratma	551
Yes			Yes	b	b	b	Yes	Yes	c	b	b	b	Yes	Yes	Pipulgram	552
Yes		a		b	b	b	Yes	a	c	b	b	b	Yes	Yes	Sukna	553
Yes			Yes	a	b	c	Yes	Yes	c	Yes	Yes	b	Yes	Yes	Purba Kalikapur	554
Yes			Yes	Yes	b	Yes	Yes	b	c	b	Yes	b	Yes	Yes	Kamra	555
Yes	b		Yes	b	b	c	Yes	b	c	b	c	b	Yes	Yes	Lokra	556
Yes			Yes	a	a	c	Yes	a	c	a	a	Yes	Yes	Yes	Malancha	557
Yes	Yes	Yes	Yes	Yes	b	Yes	Yes	Yes	Yes	a	a	Yes	Yes	Yes	Kharasipur	558
															Raghunathpur	559
Yes			Yes	a	a	c	Yes	a	c	a	Yes	a	Yes	Yes	Jamalpur	560
															Arazi Muralipur	561
Yes	Yes	a	Yes	a	a	b	Yes	Yes	c	b	b	a	Yes	Yes	Dangal	562
Yes	b		Yes	b	b	c	Yes	Yes	c	b	b	b	Yes	Yes	Tarapur	563
Yes			Yes	b	b	b	Yes	b	b	b	b	b	Yes	b	Katigram	564
Yes	Yes		Yes	c	c	c	Yes	Yes	c	Yes	a	c	Yes	Yes	Kot	565
Yes				a	b	Yes	a	c	c	b	a	b	Yes	Yes	Podda	566
Yes			Yes	b	c	c	Yes	Yes	c	Yes	Yes	Yes	Yes	Yes	Purbba Ramchandrapur	567
a	a	c	Yes	b	b	c	a	a	c	b	c	b	a	Yes	Jot Rajchandra	568
Yes	Yes		Yes	b	b	c	Yes	Yes	c	Yes	Yes	b	Yes	Yes	Sonj	569
Yes	Yes	a	a	a	c	c	Yes	a	c	b	c	c	Yes	Yes	Paschim Ramchandrapur	570
Yes	Yes		Yes	c	c	c	Yes	Yes	c	a	c	c	Yes	Yes	Gazipur	571
a	a	c	Yes	b	b	c	a	a	c	b	c	b	Yes	Yes	Baragan	572
Yes			Yes	b	b	c	Yes	Yes	Yes	b	b	c	Yes	Yes	Parulia	573
Yes	b	a	Yes	b	c	Yes	Yes	Yes	c	b	c	c	Yes	Yes	Mahurapur	574
Yes	b	a	a	c	c	Yes	Yes	a	c	c	c	c	Yes	Yes	Krishnanagar	575
Yes			a	b	b	c	Yes	a	c	a	b	c	a	Yes	Asuralay	576
Yes			a	b	b	c	Yes	a	c	b	b	c	Yes	Yes	Diara	577
Yes			Yes	a	a	c	Yes	Yes	Yes	a	a	c	Yes	Yes	Baicha	578
a			Yes	b	b	c	Yes	a	c	b	b	Yes	Yes	Yes	Sabek Haruki	579
a			Yes	a	a	c	Yes	a	c	a	a	Yes	a	Yes	Dariharuki	580
a			Yes	a	a	c	Yes	Yes	c	a	a	Yes	Yes	Yes	Rautara	581
a			Yes	a	a	c	Yes	Yes	c	a	a	Yes	Yes	Yes	Mirpur	582
Yes	a	c	Yes	a	b	c	Yes	a	c	a	b	c	Yes	Yes	Jhikadda	583
Yes	a	c	Yes	a	b	c	Yes	Yes	c	a	b	c	Yes	Yes	Layekpur	584
Yes	a	c	Yes	a	b	c	Yes	Yes	c	a	b	c	a	Yes	Dharani Nabagram	585
Yes			Yes	b	b	c	Yes	a	c	a	b	Yes	Yes	Yes	Kusumi	586
Yes				b	c	c	Yes	a	c	b	b	b	Yes	Yes	Pandulia	587
Yes		b		b	b	c	Yes	a	c	a	b	c	Yes	Yes	Sipura	588

Availability of miscellaneous facilities (If amenities available code -Yes is given, If not available within the village , the distance range code viz; a for < 5 Kms, b for 5-10 Kms and c for 10+ kms of nearest place where facility is available is given).												Availability of electricity (Yes/No)			
Serial Number	Name of Village	ASHA (Accredited Social Health Activist)	Community centre with/without TV	Sports Field,	Sports Club / Recreation Centre	Cinema / Video Hall	Public Library	Public Reading Room	Newspaper Supply	Assembly Polling station	Birth & Death Registration Office	Power Supply for Domestic Use (ED)	Power Supply for Agricultural Use (EAG)	Power Supply for Commercial Use (EC)	Power Supply for All Uses (EA)
1	2	88	89	90	91	92	93	94	95	96	97	98	99	100	101
547	Dwaruri	Yes	b	a	b	b	b	b	b	a	a	Yes	Yes	Yes	Yes
548	Ram Bhadrapur	a	b	Yes	Yes	b	b	b	a	a	a	Yes	Yes	Yes	Yes
549	Haripur	Yes	b	a	c	b	b	b	b	a	b	Yes	No	No	No
550	Pahana	Yes	Yes	a	c	b	b	b	b	Yes	b	Yes	No	No	No
551	Ratma	Yes	a	a	Yes	Yes	Yes	Yes	Yes	Yes	a	Yes	No	Yes	No
552	Pipulgram	Yes	c	Yes	Yes	b	b	b	b	Yes	a	Yes	No	No	No
553	Sukna	Yes	b	b	b	b	b	b	b	a	c	Yes	Yes	Yes	Yes
554	Purba Kalikapur	Yes	Yes	Yes	Yes	Yes	Yes	Yes	Yes	Yes	b	Yes	Yes	Yes	Yes
555	Kamra	Yes	b	a	b	b	b	b	b	Yes	a	Yes	Yes	Yes	Yes
556	Lokra	Yes	Yes	Yes	Yes	b	b	b	Yes	Yes	b	Yes	Yes	No	No
557	Malancha	Yes	c	Yes	a	a	a	a	Yes	Yes	a	Yes	No	Yes	No
558	Kharasinpur	Yes	c	Yes	Yes	b	a	a	Yes	Yes	Yes	Yes	Yes	Yes	Yes
559	Raghunathpur														
560	Jamalpur	Yes	Yes	Yes	Yes	a	a	Yes	Yes	Yes	a	Yes	Yes	No	No
561	Arazi Muralipur														
562	Dangal	Yes	Yes	a	b	b	b	a	a	Yes	b	Yes	Yes	No	No
563	Tarapur	Yes	Yes	Yes	Yes	b	b	b	Yes	Yes	b	Yes	Yes	No	No
564	Katigram	b	b	Yes	b	b	b	b	Yes	Yes	b	Yes	Yes	No	No
565	Kot	Yes	Yes	Yes	Yes	Yes	Yes	Yes	c	Yes	b	Yes	Yes	Yes	Yes
566	Podda	Yes	b	b	Yes	b	b	b	a	a	b	Yes	Yes	Yes	Yes
567	Purbba Ramchandrapur	Yes	Yes	Yes	Yes	Yes	Yes	Yes	Yes	Yes	Yes	Yes	Yes	No	No
568	Jot Rajchandra	a	b	a	c	b	b	c	b	a	b	Yes	Yes	No	No
569	Sonj	Yes	Yes	Yes	Yes	Yes	Yes	Yes	Yes	Yes	a	Yes	Yes	Yes	Yes
570	Paschim Ramchandrapur	Yes	Yes	a	a	b	b	b	Yes	a	b	Yes	Yes	Yes	Yes
571	Gazipur	Yes	Yes	a	a	a	a	a	Yes	Yes	b	Yes	Yes	Yes	Yes
572	Baragan	a	a	b	c	b	b	c	b	a	a	Yes	No	No	No
573	Parulia	Yes	b	Yes	b	b	Yes	Yes	Yes	Yes	a	Yes	Yes	Yes	Yes
574	Mahurapur	Yes	c	Yes	b	b	b	c	Yes	b	Yes	Yes	Yes	Yes	Yes
575	Krishnanagar	a	c	Yes	c	c	c	b	Yes	b	Yes	Yes	Yes	No	No
576	Asuralay	a	b	Yes	b	b	b	b	Yes	a	a	Yes	No	No	No
577	Diara	a	b	Yes	b	b	b	b	Yes	a	a	Yes	Yes	No	No
578	Baicha	Yes	Yes	a	a	a	a	a	Yes	Yes	b	Yes	Yes	Yes	Yes
579	Sabek Haruki	Yes	Yes	a	Yes	b	a	c	Yes	Yes	a	Yes	No	No	No
580	Dariharuki	Yes	Yes	a	Yes	b	a	c	a	a	a	Yes	No	No	No
581	Rautara	Yes	Yes	a	Yes	c	a	c	Yes	Yes	a	Yes	No	Yes	No
582	Mirpur	Yes	Yes	a	Yes	b	a	c	Yes	a	a	Yes	No	No	No
583	Jhikadda	Yes	c	a	c	c	a	c	Yes	Yes	a	Yes	No	Yes	No
584	Layekpur	a	c	a	c	c	a	c	Yes	a	a	Yes	No	No	No
585	Dharani Nabagram	Yes	c	a	c	c	a	c	Yes	a	a	Yes	No	Yes	No
586	Kusumi	Yes	Yes	Yes	Yes	c	a	Yes	Yes	Yes	a	Yes	No	No	No
587	Pandulia	a	Yes	Yes	Yes	c	b	Yes	Yes	a	a	Yes	No	No	No
588	Sipura	Yes	Yes	a	a	c	a	a	Yes	a	a	Yes	Yes	Yes	Yes

Nearest Town		Land Use							
		Area under different types of land use (in hectares rounded up to one decimal place)							
Name	Distance range code i.e. a for < 5 Kms, b for 5-10 Kms and c for 10+ kms .	Forests	Area under Non-agricultural Uses	Barren and Un-cultivable land	Permanent Pastures and Other Grazing Lands	Land Under Miscellaneous Tree Crops etc.	Culturable Waste Land	Name of Village	Serial Number
102	103	104	105	106	107	108	109	2	1
RAMPURHAT	c	0	16.1	0	0	0	0	Dwaruri	547
RAMPURHAT	c	0	11	0	0	0	1.5	Ram Bhadrapur	548
RAMPURHAT	c	0	15	0	0	0	0	Haripur	549
RAMPURHAT	c	0	10.7	0	0	0	6.1	Pahana	550
RAMPURHAT	c	0	44.8	0	0	0	16	Ratma	551
RAMPURHAT	c	0	22.4	0	0	0	15	Pipulgram	552
RAMPURHAT	c	0	3.2	0	0	0	3.2	Sukna	553
SAINTHIA	c	0	16	0	0	0	1.9	Purba Kalikapur	554
RAMPURHAT	c	0	15.7	0	0	0	1	Kamra	555
RAMPURHAT	c	0	7.5	0	0	0	0	Lokra	556
RAMPURHAT	c	0	35.4	0	0	0	8.9	Malancha	557
RAMPURHAT	c	0	41.2	0	0	0	0	Kharasinpur	558
		0	0	0	0	0	0	Raghunathpur	559
RAMPURHAT	c	0	19.2	0	0	0	2	Jamalpur	560
		0	3.3	0	0	0	0	Arazi Muralipur	561
RQAMPURHAT	c	0	17.5	0	0	0	12.1	Dangal	562
RAMPURHAT	c	0	3.6	0	0	0	0	Tarapur	563
RAQMPURHAT	c	0	21.9	0	0	0	1.2	Katigram	564
SAINTHIA	c	0	3.8	0	0	0	3.6	Kot	565
RAMPURHAT	c	0	5.5	0	0	0	9.8	Podda	566
SAINTHIA	c	0	7.3	0	0	0	6.1	Purbba Ramchandrapur	567
SAINTHIA	c	0	20.1	0	0	0	11.8	Jot Rajchandra	568
SAINTHIA	a	0	62	0	0	0	10.7	Sonj	569
SAINTHIA	c	0	12.4	0	0	0	16.2	Paschim Ramchandrapur	570
SAINTHIA.	b	0	30.7	0	0	0	30	Gazipur	571
SAINTHIA	c	0	8.1	0	0	0	7.3	Baragan	572
SAINTHIA	b	0	18	0	0	0	26.2	Parulia	573
SAINTHIA	b	0	10.6	0	0	0	7.4	Mahurapur	574
SAINTHIA	b	0	104.5	0	0	0	6.2	Krishnanagar	575
SAINTHIA	b	0	12	0	0	0	1.8	Asuralay	576
SAINTHIA	b	0	19.6	0	0	0	2.5	Diara	577
SAINTHIA	b	0	7.3	0	0	0	40.1	Baicha	578
SAINTHIA	b	0	5.1	0	0	0	12	Sabek Haruki	579
SAINTHIA	b	0	2.4	0	0	0	5.9	Dariharuki	580
SAINTHIA	b	0	6.4	0	0	0	12.3	Rautara	581
SAINTHIA	b	0	6.1	0	0	0	26.6	Mirpur	582
SAINTHIA	c	0	32.3	0	0	0	40.5	Jhikadda	583
SAINTHIA	c	0	40.4	0	0	0	36.6	Layekpur	584
SAINTHIA	c	0	6.6	0	0	0	2	Dharani Nabagram	585
SAINTHIA	c	0	1.4	0	0	0	10.1	Kusumi	586
RAMPURHAT	c	0	0.5	0	0	0	6.1	Pandulia	587
SAINTHIA	b	0	7.2	0	0	0	5.3	Sipura	588

Land Use												
Area under different types of land use (in hectares rounded up to one decimal place)							Area irrigated by source (in hectare).					
Serial Number	Name of Village	Fallow lands other than current fallows	Current Fallows	Net Area Sown	Total Irrigated Land Area	Total Un-irrigated Land Area	Canals (C)	Wells/Tube-wells(W/TW)	Tanks/Lakes(T/L)	Water Falls(WF)	Others(O)	
1	2	110	111	112	113	114	115	116	117	118	119	
547	Dwaruri	0	0	94.6	90.6	4	67.8	17.8	5	0	0	
548	Ram Bhadrapur	0	0	95	86	9	45.8	26	14.2	0	0	
549	Haripur	0	0	204.4	204.4	0	204.4	0	0	0	0	
550	Pahana	0	0	108	108	0	108	0	0	0	0	
551	Ratma	0	0	273	246	27	246	0	0	0	0	
552	Pipulgram	0	0	243.2	243.2	0	243.2	0	0	0	0	
553	Sukna	0	0	55	55	0	55	0	0	0	0	
554	Purba Kalikapur	0	0	171	164	7	131	24	9	0	0	
555	Kamra	0	0	99	89	10	17.8	27	14.2	0	30	
556	Lokra	0	0	74.5	65.2	9.3	37.2	28	0	0	0	
557	Malancha	0	0	309.2	276.4	32.8	227.8	0	48.6	0	0	
558	Kharasinpur	0	0	217.7	217.7	0	195.5	0	22.3	0	0	
559	Raghunathpur	0	0	80.3	55	25.3	55	0	0	0	0	
560	Jamalpur	0	0	140	140	0	109.7	0	30.4	0	0	
561	Arazi Muralipur	0	0	55	55	0	55	0	0	0	0	
562	Dangal	0	0	74.9	74.9	0	54.6	0	20.2	0	0	
563	Tarapur	0	0	201.1	167.1	34	0	62.1	85	0	20	
564	Katigram	0	0	218.5	190.6	27.9	84	40	56.7	0	10	
565	Kot	0	0	40	37	3	30	5	2	0	0	
566	Podda	0	0	192	173	19	87	69	17	0	0	
567	Purbba Ramchandrapur	0	0	92	87	5	65	17	5	0	0	
568	Jot Rajchandra	0	0	81.8	74.1	7.7	70	0	4	0	0	
569	Sonj	0	0	510	450	60	408	20	22	0	0	
570	Paschim Ramchandrapur	0	0	85.4	53	32.4	46.5	0	2.4	0	4	
571	Gazipur	0	0	216.9	206.4	10.5	202.3	0	4	0	0	
572	Baragan	0	0	85.8	78.5	7.3	74.5	0	4	0	0	
573	Parulia	0	0	321.8	315.4	6.4	295	12	8.4	0	0	
574	Mahurapur	0	0	72.4	70	2.5	70	0	0	0	0	
575	Krishnanagar	0	0	101.5	97.5	4	97.5	0	0	0	0	
576	Asuralay	0	0	45.7	44.5	1.2	44.5	0	0	0	0	
577	Diara	0	0	110.5	105.1	5.4	105.1	0	0	0	0	
578	Baicha	0	0	113.3	106.3	7	91.8	6.4	8.1	0	0	
579	Sabek Haruki	0	0	81.7	69.6	12.1	63.6	0	6	0	0	
580	Dariharuki	0	0	39.7	29.5	10.1	27.5	0	2	0	0	
581	Rautara	0	0	74	59.9	14.2	57.9	0	2	0	0	
582	Mirpur	0	0	61.6	36.9	24.7	32.8	0	4.1	0	0	
583	Jhikadda	0	0	108	71.2	36.8	56.7	0	8.5	0	6	
584	Layekpur	0	0	118.2	94.3	23.9	86.2	0	8.1	0	0	
585	Dharani Nabagram	0	0	37.6	31.6	6.1	27.5	0	4	0	0	
586	Kusumi	0	0	208	208	0	200	0	8	0	0	
587	Pandulia	0	0	106	106	0	100	0	6	0	0	
588	Sipura	0	0	89	89	0	78.9	0	10.1	0	0	

Name of three most important commodities manufactured			Name of Village	Serial Number
First	Second	Third		
120	121	122	2	1

			Dwaruri	547
			Ram Bhadrapur	548
			Haripur	549
			Pahana	550
			Ratma	551
			Pipulgram	552
			Sukna	553
			Purba Kalikapur	554
			Kamra	555
			Lokra	556
			Malancha	557
			Kharasinpur	558
			Raghunathpur	559
			Jamalpur	560
			Arazi Muralipur	561
			Dangal	562
			Tarapur	563
			Katigram	564
			Kot	565
			Podda	566
			Purbba Ramchandrapur	567
			Jot Rajchandra	568
			Sonj	569
Dairy	Husking Rice		Paschim Ramchandrapur	570
Dairy	Husking Rice		Gazipur	571
			Baragan	572
Rice	Flour	Mustard Oil	Parulia	573
			Mahurapur	574
			Krishnanagar	575
			Asuralay	576
			Diara	577
			Baicha	578
			Sabek Haruki	579
			Dariharuki	580
			Rautara	581
			Mirpur	582
			Jhikadda	583
			Layekpur	584
			Dharani Nabagram	585
			Kusumi	586
			Pandulia	587
			Sipura	588

Census of India 2011
Amenities and Land use

Serial Number	Name of Village	Location code no.	Total area of the village (in hectares rounded up to one decimal place)	Total population (2011 census)	Number of households (2011 census)	Number of educational amenities available in village, the distance range code viz; a for 0-5 kms, b for 5-10 kms, c for 10+ kms of nearest place where facility is available							
						Pre-Primary school (PP)	Primary school (P)	Middle school (M)	Secondary School (S)	Senior Secondary school (SS)	Degree college of arts, science & commerce (ASC)	Engineering college(EC)	Medical college (MC)
1	2	3	4	5	6	7	8	9	10	11	12	13	14
589	Shibgram	316587	337.7	2035	521	1	1	a	a	a	c	c	c
590	Beguna	316588	229.2	2013	473	2	2	1	1	1	c	c	
591	Paikpara	316589	109.2	403	111	1	1	a	a	a	c	c	c
592	Dakshin Gram	316590	232.7	2589	616	2	2	1	1	1	c	c	c
593	Kalitara	316591	97.9	632	134	1	1	1			b	c	c
594	Nandigram	316592	219.9	1219	336	1	1	a	a	a	c	c	
595	Dewanganj	316593	279.1	441	106	1	1	a	a	a	b	c	c
596	Lachhiator	316594	138.4	3267	819	1	1	a	a	a	c	c	c
597	Majharipara	316595	161.3	3046	733	2	2	a	a	a	c	c	
598	Sandhigara	316596	292.8	1003	217	1	1	a	a	a	c	c	c
599	Majurhati	316597	119	1152	273	1	1	b	b	b	c	c	
600	Dabuk	316598	428.3	3096	728	3	3	1	1	a	c	c	
601	Dhanghara	316599	82.5	782	173	2	2	a	a	a	b	c	c
602	Durakhi	316600	226.7	938	255	1	1	a	a	a	c	c	
603	Leshpara	316601	45.2	0	0								
604	Bhaddapur	316602	130.2	457	112	1	1	a	a	a	c	c	c
605	Idrapur	316603	215.7	850	212	1	1	b	b	b	c	c	c
606	Birchandrapur	316604	333.9	3808	879	3	3	1	1	1	c	c	
607	Kanaipur	316605	171	1706	374	1	1	a	a	a	c	c	c
608	Ghoshgram	316606	664.1	2540	577	3	3	1	1	a	c	c	c
609	Rangtara	316607	222.9	4120	810	2	2	a	a	a	c	c	c
610	Kalisara	316608	131.1	0	0								
611	Baraturigram	316609	782.8	5968	1395	6	6	2	1	1	c	c	c
612	Hazipur	316610	316	4345	891	3	3	1	1	1	c	c	c
613	Banaspur	316611	125.5	874	211	1	1	a	a	c	c	c	
614	Sanakpur	316612	715.6	5050	1231	3	3	1	1	b	c	c	c
615	Uttar Bhagabatipur	316613	109.3	130	34	1	1	1	a	a	c	c	
616	Pakhuria	316614	97.6	1042	255	1	1	a	a	a	c	c	c
617	Gopalnagar	316615	87.1	771	195	1	1	a	a	a	c	c	c
618	Tausia	316616	212	1103	295	1	1	a	a	a	c	c	c
619	Matmahula	316617	319.8	1453	327	1	1	b	b	b	b	c	c
Block T O T A L :			22168.5	149606	35551	191	186	40	29	15	2	0	0

- Village Directory

(As in 2009)

le. (If not available within the < 5 Kms, b for 5-10 Kms and c cility is available is given).						Number of Medical Amenities available. (If not available within the village , the distance range code viz; a for < 5 Kms, b for 5-10 Kms and c for 10+ kms of nearest place where facility is available is given).						Name of Village	Serial Number						
Management institute (MI)	Polytechnic (Pt)	Vocational training school /ITI	Non-formal training centre (NFTC)	Special school for disabled (SSD)	Others (specify)	Community health centre (CHC)	Primary health centre (PHC)	Primary health sub centre (PHS)	Maternity and child welfare centre (MCW)	T.B. clinic (TBC)	Hospital-allopathic (HA)			Hospital-alternative medicine (HO)	Dispensary (D)	Veterinary hospital (VH)	Mobile health clinic (MHC)	Family welfare centre (FWC)	
15	16	17	18	19	20	21	22	23	24	25	26	27	28	29	30	31			
c	c	c		c			a	1	1	c	c		1	c			Shibgram	589	
	c	c					c	1	c	c	c		c	c		c	Beguna	590	
	c	c	c		c		c	1		c	c	c	a	c			Paikpara	591	
	c	c	c		c		c	1		c	c	c	b	c			Dakshin Gram	592	
	c	c	c	c	c	1	1	b	1	b	c	b	c	b	b	c	c	Kalitara	593
		c	c						1					a	b		Nandigram	594	
	c	c	c	c	c	c	a	b	1	b	c	b	c	b	b	c	b	Dewanganj	595
	c	c	c	b	c		a	1	a	c	c	c	c	c		a	Lachhiator	596	
	c	c	c				c	1	c	c	c	c		a		c	Majharipara	597	
	c	c	c	b	c		a	1	1	c	c	c	c	c		1	Sandhigara	598	
	c	c	c				c	b	1	1	c	b	c	b	a		1	Majurhati	599
		c	c		c		c	1		c				b			Dabuk	600	
	c	c	c	c	c	c	a	b	1	b	c	b	c	b	b	c	b	Dhanghara	601
	c	c	c				a	c	1	a		b	a	a	a		Durakhi	602	
																	Leshpara	603	
	c	c	b	c		c	a	a	1	c	c	c	c	c	c	c	c	Bhaddapur	604
	c	c	c	c	c		c	c	1	c	c	c	c	b	c	c	c	Idrapur	605
		c	c		c		c	c	1				2	1			Birchandrapur	606	
	c	c	c				c	c	1	c	c	c	c	c	a		Kanaipur	607	
	c	c	b		c				1	c	c	c	c		a		Ghoshgram	608	
	c	c	c				c	c	1	c	c	c	c	c	a		Rangtara	609	
																	Kalisara	610	
	c	c	a		c		c	1	c	c	c	c		1			Baraturigram	611	
	c	c	c	c	c		c	c	1	c	c	c	c	b	c	c	c	Hazipur	612
		c	c				c	b	1	c	c	c		c		c	c	Banaspur	613
	c	c	c		c		c	1				c	c	a			Sanakpur	614	
		c	c				c	b	a	c	c	c		c	c	c	c	Uttar Bhagabatipur	615
		c	c		c		c	c	1	c	c	c		b			Pakhuria	616	
		c	c		c		c	c	1	c		c		a	a		Gopalnagar	617	
		c	c		c		c	c	1	c	c	c		b	a		Tausia	618	
	c	c	c		c		c	b	1	b	c	c	c	a	c	c	a	Matmahula	619
0	0	3	4	0	2	1	3	78	4	1	0	0	4	4	0	5	: Block T O T A L		

Serial Number	Name of Village	Number of Non-Government Medical Amenities available.							Availability of drinking water - Yes / No							
		Charitable non Govt. hospital/Nursing home.	Medical practitioner with MBBS Degree	Medical practitioner with other degree	Medical practitioner with no degree	Traditional practitioner and faith healer .	Medicine Shop	Others	Tap water (Treated/Untreated)	Well water (Covered / Uncovered well)	Hand Pump	Tube wells / Bore well	Spring	River / Canal	Tank / Pond / Lake	Others
1	2	32	33	34	35	36	37	38	39	40	41	42	43	44	45	46
589	Shibgram	0	0	0	2	0	1	0	No	No	Yes	No	No	No	No	No
590	Beguna	0	0	0	0	0	0	0	No	No	Yes	Yes	No	Yes	Yes	Yes
591	Paikpara	0	0	0	0	0	0	0	No	No	Yes	No	No	No	No	No
592	Dakshin Gram	0	0	0	0	0	2	0	No	No	Yes	No	No	Yes	No	No
593	Kalitara	0	0	0	0	0	0	0	No	No	No	Yes	No	Yes	Yes	No
594	Nandigram	0	0	0	2	0	2	0	No	No	No	Yes	No	No	No	No
595	Dewanganj	0	0	0	0	0	0	0	No	No	No	Yes	No	Yes	Yes	No
596	Lachhiator	0	0	0	3	0	0	0	No	No	Yes	No	No	No	No	No
597	Majharipara	0	0	1	1	0	0	0	No	No	Yes	No	No	No	Yes	No
598	Sandhigara	0	0	1	2	0	0	0	No	No	Yes	No	No	No	No	No
599	Majurhati	0	0	0	1	0	1	0	No	No	Yes	No	No	No	Yes	No
600	Dabuk	0	0	0	2	0	2	0	No	No	No	Yes	No	No	No	No
601	Dhanghara	0	0	0	0	0	0	0	No	No	No	Yes	No	Yes	Yes	No
602	Durakhi	0	0	0	1	0	0	0	No	No	Yes	Yes	No	No	Yes	No
603	Leshpara															
604	Bhaddapur	0	0	0	0	0	0	0	No	No	Yes	No	No	No	No	No
605	Idrapur	0	0	0	0	0	0	0	No	No	Yes	No	No	No	No	No
606	Birchandrapur	0	0	0	3	0	1	0	No	No	No	Yes	No	No	Yes	No
607	Kanaipur	0	0	0	0	0	0	0	No	No	Yes	No	No	No	No	No
608	Ghoshgram	0	0	2	0	0	0	0	No	No	Yes	No	No	No	No	No
609	Rangtara	0	0	0	0	0	0	0	No	No	Yes	No	No	No	No	No
610	Kalisara															
611	Baraturigram	0	0	0	0	0	2	0	No	No	Yes	No	No	No	No	No
612	Hazipur	0	0	0	0	0	0	0	No	No	Yes	No	No	No	No	No
613	Banaspur	0	0	0	0	0	0	0	No	No	Yes	No	No	Yes	Yes	No
614	Sanakpur	0	0	0	0	0	0	0	No	No	Yes	No	No	No	No	No
615	Uttar Bhagabatipur	0	0	0	0	0	0	0	No	No	Yes	No	No	Yes	Yes	No
616	Pakhuria	0	0	0	4	1	0	0	No	No	Yes	No	No	Yes	Yes	No
617	Gopalnagar	0	0	0	3	0	0	0	No	No	Yes	No	No	Yes	Yes	No
618	Tausia	0	0	0	2	1	0	0	No	No	Yes	No	No	Yes	Yes	No
619	Matmahula	0	0	0	0	0	0	0	No	No	Yes	Yes	No	Yes	Yes	No
Block TOTAL :		5	0	32	54	17	22	1	6	10	96	29	0	32	49	7

Availability of toilet & others Yes / No				Communication and transport facilities (If amenities available code -Yes is given except for Village Pin Code ,If not available within the village , the distance range code viz; a for < 5 Kms, b for 5-10 Kms and c for 10+ kms of nearest place where facility is available is given).									
Community toilet including bath.	Community toilet excluding bath.	Rural sanitary mart or sanitary hardware outlet available near the village.	Community bio- gas or recycle of waste for productive use.	Post office(PO)	Sub post office (SPO)	Post & Telegraph office (P&TO)	Village Pin Code	Telephones (Land lines)	Public call office (PCO)	Mobile phone coverage	Name of Village	Serial Number	
47	48	49	50	51	52	53	54	55	56	57	2	1	
No	Yes	Yes	No	c	b	b	731245	Yes	Yes	Yes	Shibgram	589	
No	No	No	No	c	Yes	c	731245	Yes	a	Yes	Beguna	590	
No	No	No	No	c	a	c	731245	Yes	a	Yes	Paikpara	591	
No	No	No	No	c	Yes	c	731245	Yes	Yes	Yes	Dakshin Gram	592	
No	No	No	No		b	b	731245	Yes	b	a	Kalitara	593	
No	No	No	No		Yes	Yes	731245	b	Yes	Yes	Nandigram	594	
No	No	No	No	a	b	b	731245	a	a	a	Dewanganj	595	
No	No	No	No	c	a	b	731233	Yes	Yes	b	Lachhiator	596	
No	No	No	No	c	a	a	731233	a	Yes	Yes	Majharipara	597	
No	No	No	No	c	Yes	b	731233	Yes	a	Yes	Sandhigara	598	
No	No	No	No	c	a	c	731245	Yes	a	Yes	Majurhati	599	
No	No	No	No		Yes	c	731216	Yes	b	Yes	Dabuk	600	
No	No	No	No	a	b	b	731216	a	a	a	Dhanghara	601	
No	No	No	No	b	a	b	731245	Yes	Yes	Yes	Durakhi	602	
											Leshpara	603	
No	No	No	No	a	a	b	731245	a	b	Yes	Bhaddapur	604	
No	No	No	No	c	b	c	731233	c	c	Yes	Idrakpur	605	
No	No	No	No		Yes	Yes	731245	Yes	Yes	Yes	Birchandrapur	606	
No	No	No	No	b	a	b	731245	a	b	Yes	Kanaipur	607	
No	No	No	No	b	Yes	b	731245	Yes	Yes	Yes	Ghoshgram	608	
No	No	No	No	b	a	b	731245	a	b	Yes	Rangtara	609	
											Kalisara	610	
No	No	No	No	b	Yes	b	731245	Yes	Yes	Yes	Baraturigram	611	
No	No	No	No	a	a	a	731245	a	c	Yes	Hazipur	612	
No	No	No	No	c	a	c	731245	Yes	a	Yes	Banaspur	613	
No	No	No	No	c	Yes	c	731245			Yes	Sanakpur	614	
No	No	No	No	c	a	c	731301	Yes	a	Yes	Uttar Bhagabatipur	615	
No	No	No	No	c	b	c	731245	a	a	Yes	Pakhuria	616	
No	No	No	No	c	b	c	731303	Yes	a	Yes	Gopalnagar	617	
No	No	Yes	No	c	b	c	731245	a	b	Yes	Tausia	618	
No	No	No	No	a	a	c	731245	Yes	a	Yes	Matmahula	619	
0	1	10	1	4	17	3	107	67	23	91	: Block T O T A L		

Communication and transport facilities (If amenities available code -Yes is given except for Village Pin Code ,If not available within the village , the distance range code viz; a for < 5 Kms, b for 5-10 Kms and c for 10+ kms of nearest place where facility is available is given).													Village connected to highway (If amenities available code viz; a for < 5 Kms, b for 5-10 Kms and c for 10+ kms of nearest place where facility is available is given).			
Serial Number	Name of Village	Internet cafes/ Common service centre (CSC)	Private courier facility	Bus service (Public & Private)	Railway stations	Auto/Modified Autos	Taxis and Vans	Tractors	Cycle-pulled rickshaws(Manual & Machine driven)	Carts driven by animals	Sea /River ferry service	Connected to national highway(NH)	Connected to state highway(SH)	Connected to major district road (MDR)	Connected to others district road	Pucca roads
1	2	58	59	60	61	62	63	64	65	66	67	68	69	70	71	72
589	Shibgram	b	b	Yes	c	c	b	Yes	Yes	Yes	b	c	b	Yes		Yes
590	Beguna	c	b	Yes	c	b	Yes	Yes	Yes	Yes	c	c	c	Yes	a	a
591	Paikpara	a	c	a	c	c	c	Yes	a	Yes	b	c	c	a	a	a
592	Dakshin Gram	Yes	c	Yes	c	c	c	Yes	Yes	Yes	b	c	Yes		Yes	Yes
593	Kalitara	b	b	Yes	b	Yes	Yes	Yes	Yes	Yes	a	b	b	b	b	Yes
594	Nandigram	Yes	b	Yes	b	c	a	a	Yes	a	c				Yes	Yes
595	Dewanganj	b	b	a	b	b	b	b	a	Yes	b	b	b	b	b	a
596	Lachhiator	Yes	b	b	b	c	Yes	Yes	Yes	Yes	b	c	c		Yes	Yes
597	Majharipara	c	a	a	c	a	a	a	Yes	Yes	c	c	c			a
598	Sandhigara	b	b	a	c	Yes	Yes	Yes	Yes	Yes	b	b	c		Yes	a
599	Majurhati	c	c	b	b	b	b	Yes	Yes	Yes	c	b	b		b	a
600	Dabuk	c	b	Yes	c	c	a	a	Yes	a	c	c		a		a
601	Dhanghara	b	b	a	b	b	b	b	a	Yes	b	b	b	b	b	a
602	Durakhi	c	c	b	b	b	Yes	Yes	Yes	Yes	c	b	a	Yes	Yes	a
603	Leshpara															
604	Bhaddapur	c	a	b	c	c	a	b	Yes	Yes	c	c	c			a
605	Idrapur	c	c	Yes	c	b	b	Yes	b	Yes	b	c	c			Yes
606	Birchandrapur	c	Yes	Yes	c	c	a	b	Yes	a	c	c	c	Yes	Yes	Yes
607	Kanaipur	a	a	a	a	Yes	Yes	Yes	Yes	Yes	c	c	c	c	c	Yes
608	Ghoshgram	a	c	a	c	c	Yes	Yes	Yes	Yes	c	c	c	c		Yes
609	Rangtara	a	c	a	c	a	Yes	Yes	Yes	a	c	c		c	c	Yes
610	Kalisara															
611	Baraturigram	Yes	c	Yes	c	c	Yes	Yes	Yes	Yes	c	c	c		Yes	Yes
612	Hazipur	c	c	Yes	c	Yes	Yes	Yes	Yes	Yes	c	c	c	Yes	Yes	Yes
613	Banaspur	c	c	a	c	b	b	Yes	Yes	Yes	c	c	c	a		a
614	Sanakpur	c	b	Yes	c	c	b	Yes	Yes	Yes	c				Yes	Yes
615	Uttar Bhagabatipur	c	c	Yes	c	c	b	a	Yes	Yes	c	c	c	a	Yes	a
616	Pakhuria	b	c	a	c	c	b	a	Yes	Yes	c	c	b		a	a
617	Gopalnagar	b	c	Yes	c	c	b	a	Yes	Yes	c	c	b	b	Yes	a
618	Tausia	b	c	a	c	c	b	a	Yes	Yes	c	c	b		a	a
619	Matmahula	a	a	a	c	a	a	Yes	a	Yes	c	a	a	b		a
Block TOTAL :		6	2	36	1	11	37	62	83	94	5	0	4	20	45	23

ys,village roads, banks & credit societies :-Yes is given, If not available within the code viz; a for <5 Kms, b for 5-10 Kms place where facility is available is given).														Availability of miscellaneous facilities (If amenities available code -Yes is given, If not available within the village , the distance range code viz; a for < 5 Kms, b for 5-10 Kms and c for 10+ kms of nearest place where facility is available is given).		
Kutchcha roads	Water bounded macadam(WBM) roads	Navigable waterway (river/canal)(NW)	Footpaths (FP)	Commercial & Co-operative Banks	ATM	Agricultural Credit Societies	Self-Help Group (SHG)	Public distribution system (PDS) shop	Mandis / Regular market	Weekly Haat	Agricultural marketing society	Integrated Child Development Scheme (Nutritional Centres)	Anganwadi Centre (Nutritional Centres)	Others (Nutritional Centres)	Name of Village	Serial Number
73	74	75	76	77	78	79	80	81	82	83	84	85	86	87	2	1
Yes	Yes	b	Yes	b	b	b	Yes	Yes	Yes	b	c	c	Yes	Yes	Shibgram	589
Yes	a		Yes	b	c	b	Yes	Yes	c	Yes	Yes	c	Yes	Yes	Beguna	590
Yes	c	b		c	c	c	Yes	Yes	c	a	c	c	Yes	Yes	Paikpara	591
Yes	c	b	Yes	c	c	c	Yes	a	c	Yes	c	c	Yes	Yes	Dakshin Gram	592
Yes		Yes	Yes	b	b	b	Yes	Yes	b	Yes	b	b	Yes	Yes	Kalitara	593
a			Yes	a	c	Yes	Yes	Yes	b	Yes	Yes	Yes	Yes	Yes	Nandigram	594
a	b	Yes	Yes	b	b	b	Yes	Yes	b	a	b	b	Yes	Yes	Dewanganj	595
Yes			Yes	b	b	c	Yes	c	c	b	b	c	Yes	Yes	Lachhiator	596
Yes			Yes	a	a	c	Yes	Yes	Yes	Yes	Yes	c	Yes	Yes	Majharipara	597
Yes			Yes	b	b	c	b	c	c	b	b	c	Yes	Yes	Sandhigara	598
Yes		a	Yes	c	b	c	Yes	a	c	b	a	b	Yes	Yes	Majurhati	599
Yes			Yes	Yes		c	Yes	Yes	c	a	Yes	c	Yes	Yes	Dabuk	600
a	b	Yes	Yes	b	b	b	Yes	a	b	a	b	b	Yes	Yes	Dhanghara	601
Yes		a	c	c	c	Yes	Yes	a	c	a	b	b	Yes	Yes	Durakhi	602
															Leshpara	603
Yes			Yes	c	c	c	Yes	a	c	Yes	Yes	Yes	Yes	Yes	Bhaddapur	604
Yes	Yes		Yes			b	Yes	Yes	c	b	c	c	Yes	Yes	Idrapur	605
Yes	Yes		Yes	Yes	c	Yes	Yes	Yes	b	Yes	Yes	c	Yes	Yes	Birchandrapur	606
Yes			Yes	c	c	c	Yes	Yes	c	a	a	c	Yes	Yes	Kanaipur	607
Yes		a	Yes	c	c	c	Yes	Yes	c	a	b	Yes	Yes	Yes	Ghoshgram	608
Yes			Yes	c	c	c	Yes	Yes	c	a	a	c	Yes	Yes	Rangtara	609
															Kalisara	610
Yes		a	Yes	c	c	c	Yes	Yes	c	a	a	Yes	Yes	Yes	Baraturigram	611
Yes	Yes		Yes	c	c	c	Yes	Yes	c	a	c	c	Yes	Yes	Hazipur	612
a	a		Yes	b	c	b	Yes	Yes	c	b	b	c	Yes	Yes	Banaspur	613
Yes			Yes			Yes	Yes	Yes	b	Yes	Yes	Yes	Yes	Yes	Sanakpur	614
a	a		Yes	b	c	c	Yes	a	c	a	c	c	Yes	Yes	Uttar Bhagabatipur	615
Yes			Yes	b	c	c	Yes	Yes	c	b	b	c	Yes	Yes	Pakhuria	616
a			Yes	b	c	c	Yes	Yes	c	b	c	c	Yes	Yes	Gopalnagar	617
Yes			Yes	b	c	c	Yes	Yes	c	b	b	c	Yes	Yes	Tausia	618
Yes			Yes	a	a	c	Yes	Yes	c	a	a	a	Yes	Yes	Matmahula	619
86	21	4	85	6	0	12	102	62	8	20	27	21	102	105	Block T O T A L	

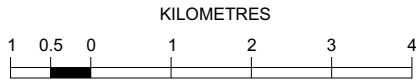
Availability of miscellaneous facilities (If amenities available code -Yes is given, If not available within the village , the distance range code viz; a for < 5 Kms, b for 5-10 Kms and c for 10+ kms of nearest place where facility is available is given).													Availability of electricity (Yes/No)			
Serial Number	Name of Village	ASHA (Accredited Social Health Activist)	Community centre with/without TV	Sports Field,	Sports Club / Recreation Centre	Cinema / Video Hall	Public Library	Public Reading Room	Newspaper Supply	Assembly Polling station	Birth & Death Registration Office	Power Supply for Domestic Use (ED)	Power Supply for Agricultural Use (EAG)	Power Supply for Commercial Use (EC)	Power Supply for All Uses (EA)	
1	2	88	89	90	91	92	93	94	95	96	97	98	99	100	101	
589	Shibgram	Yes	c	a	a	c	a	a	Yes	Yes	Yes	Yes	Yes	Yes	Yes	
590	Beguna	Yes	Yes	Yes	c	c	c	c	Yes	Yes	a	Yes	Yes	No	No	
591	Paikpara	a	a	a	a	c	a	a	Yes	a	a	Yes	Yes	No	No	
592	Dakshin Gram	Yes	Yes	Yes	Yes	c	Yes	Yes	Yes	Yes	b	Yes	Yes	Yes	Yes	
593	Kalitara	Yes	b	Yes	Yes	b	Yes	Yes	b	Yes	a	Yes	No	No	No	
594	Nandigram	Yes	Yes	Yes	Yes	Yes	a	Yes	Yes	Yes	Yes	Yes	Yes	No	No	
595	Dewanganj	Yes	b	a	Yes	b	a	a	b	a	a	Yes	No	No	No	
596	Lachhiator	Yes	b	Yes	b	c	b	b	b	Yes	a	Yes	Yes	Yes	Yes	
597	Majharipara	Yes	a	a	c	c	a	c	a	Yes	a	Yes	Yes	Yes	Yes	
598	Sandhigara	Yes	b	a	a	c	b	b	b	Yes	a	Yes	Yes	Yes	Yes	
599	Majurhati	Yes	c	b	c	c	Yes	Yes	b	Yes	b	Yes	Yes	Yes	Yes	
600	Dabuk	Yes	Yes	Yes	Yes	Yes	Yes	Yes	Yes	Yes	Yes	Yes	No	No	No	
601	Dhanghara	Yes	b	a	Yes	b	a	a	b	Yes	a	Yes	No	No	No	
602	Durakhi	Yes	c	a	Yes	b	c	c	a	Yes	a	Yes	Yes	Yes	Yes	
603	Leshpara															
604	Bhaddapur	Yes	c	a	c	c	c	c	c	Yes	a	Yes	Yes	No	No	
605	Idrapur	Yes	c	b	c	c	c	c	c	Yes	b	Yes	No	No	No	
606	Birchandrapur	Yes	Yes	Yes	Yes	c	Yes	Yes	Yes	Yes	Yes	Yes	No	No	No	
607	Kanaipur	Yes	a	Yes	c	c	a	a	a	Yes	a	Yes	Yes	Yes	Yes	
608	Ghoshgram	Yes	c	Yes	c	c	a	a	a	Yes	a	Yes	No	No	No	
609	Rangtara	Yes	a	Yes	c	c	a	a	a	Yes	a	Yes	Yes	Yes	Yes	
610	Kalisara															
611	Baraturigram	Yes	Yes	Yes	c	c	a	a	a	Yes	Yes	Yes	Yes	Yes	Yes	
612	Hazipur	Yes	c	Yes	c	c	c	c	c	Yes	a	Yes	No	No	No	
613	Banaspur	Yes	Yes	Yes	c	c	b	Yes	a	Yes	a	Yes	Yes	No	No	
614	Sanakpur	Yes	Yes	Yes	Yes	c	Yes	Yes	Yes	Yes	a	Yes	No	Yes	No	
615	Uttar Bhagabatipur	Yes	c	c	c	c	c	a	a	a	a	Yes	Yes	Yes	Yes	
616	Pakhuria	Yes	Yes	Yes	Yes	a	b	b	Yes	Yes	a	Yes	No	No	No	
617	Gopalnagar	Yes	Yes	a	a	a	c	c	Yes	Yes	a	Yes	No	No	No	
618	Tausia	Yes	Yes	b	b	c	b	b	a	a	a	Yes	No	No	No	
619	Matmahula	Yes	a	Yes	Yes	a	a	a	Yes	Yes	b	Yes	Yes	Yes	Yes	
Block T O T A L :		95	54	58	56	16	22	34	63	79	13	107	68	45	38	

Nearest Town		Land Use								
		Area under different types of land use (in hectares rounded up to one decimal place)								
Name	Distance range code i.e. a for < 5 Kms, b for 5-10 Kms and c for 10+ kms .	Forests	Area under Non-agricultural Uses	Barren and Un-cultivable land	Permanent Pastures and Other Grazing Lands	Land Under Miscellaneous Tree Crops etc.	Culturable Waste Land	Name of Village	Serial Number	
102	103	104	105	106	107	108	109	2	1	
SAINTHIA	c	0	39.7	0	0	0	40.6	Shibgram	589	
SAINTHIA	c	0	28	0	0	0	3.2	Beguna	590	
RAMPURHAT	c	0	12.2	0	0	0	0	Paikpara	591	
SAINTHIA	b	0	34.8	0	0	0	14.6	Dakshin Gram	592	
SAINTHIA	c	0	5.6	0	0	0	1.6	Kalitara	593	
SAINTHIA	c	0	21.9	0	0	0	99.3	Nandigram	594	
MOLLARPUR	b	0	8.4	0	0	0	1.6	Dewanganj	595	
RAMPURHAT	c	0	17.8	0	0	0	0	Lachhiator	596	
RAMPURHAT	c	0	21	0	0	0	1.3	Majharipara	597	
RAMPURHAT	c	0	30.8	0	0	0	0	Sandhigara	598	
RAMPURHAT	c	0	19	0	0	0	2	Majurhati	599	
RAMPURHAT	c	0	66	0	0	0	20.8	Dabuk	600	
RAMPURHAT	c	0	5.2	0	0	0	2	Dhanghara	601	
RAMPURHAT	b	0	5.3	0	0	0	1.1	Durakhi	602	
		0	0.7	0	0	0	0	Leshpara	603	
RAMPURHAT	c	0	9	0	0	0	1.6	Bhaddapur	604	
RAMPURHAT	c	0	5.7	0	0	0	1.2	Idrapur	605	
RAMPURHAT	c	0	44.9	0	0	0	2	Birchandrapur	606	
RAMPURHAT	c	0	10	0	0	0	0	Kanaipur	607	
RAMPURHAT	c	0	95.1	0	0	0	32.4	Ghoshgram	608	
RAMPURHAT	c	0	21.8	0	0	0	16.2	Rangtara	609	
		0	4	0	0	0	0	Kalisara	610	
RAMPURHAT	c	0	111	0	0	0	24.3	Baraturigram	611	
SAINTHIA	c	0	6.4	0	0	0	3.6	Hazipur	612	
SAINTHIA	b	0	15	0	0	0	2.5	Banaspur	613	
RAMPURHAT	c	0	80.3	0	0	0	36.4	Sanakpur	614	
SAINTHIA	b	0	3	0	0	0	5.7	Uttar Bhagabatipur	615	
SAINTHIA	b	0	3.7	0	0	0	10.1	Pakhuria	616	
SAINTHIA	b	0	8.6	0	0	0	4.4	Gopalnagar	617	
SAINTHIA	b	0	10.5	0	0	0	11.3	Tausia	618	
SAINTHIA	c	0	18.7	0	0	0	21.8	Matmahula	619	
		0	0	0	2345.3	0	0	0	1715.5 : Block T O T A L	

Land Use												
Area under different types of land use (in hectares rounded up to one decimal place)								Area irrigated by source (in hectare).				
Serial Number	Name of Village	Fallow lands other than current fallows	Current Fallows	Net Area Sown	Total Irrigated Land Area	Total Un-irrigated Land Area	Canals (C)	Wells/Tube-wells(W/TW)	Tanks/Lakes(T/L)	Water Falls(WF)	Others(O)	
1	2	110	111	112	113	114	115	116	117	118	119	
589	Shibgram	0	0	257.4	227	30.4	227	0	0	0	0	
590	Beguna	0	0	198	193	5	180	12	1	0	0	
591	Paikpara	0	0	97	91	6	91	0	0	0	0	
592	Dakshin Gram	0	0	183.3	183.3	0	183.3	0	0	0	0	
593	Kalitara	0	0	90.6	67.2	23.5	63.1	0	4	0	0	
594	Nandigram	0	0	98.7	98.7	0	66.4	0	32.4	0	0	
595	Dewanganj	0	0	269.1	252.9	16.2	244.8	0	8.1	0	0	
596	Lachhiator	0	0	120.6	108.6	12	76.6	21	11	0	0	
597	Majharipara	0	0	139	118	21	82	23	13	0	0	
598	Sandhigara	0	0	261.9	235.9	26	176.9	35	24	0	0	
599	Majurhati	0	0	98	93.9	4.1	87.9	0	6	0	0	
600	Dabuk	0	0	341.6	341.6	0	311.2	0	30.4	0	0	
601	Dhanghara	0	0	75.3	66	9.3	61.9	0	4	0	0	
602	Durakhi	0	0	220.3	168.4	51.9	160.3	4	4	0	0	
603	Leshpara	0	0	44.5	44.5	0	39.7	0	4.9	0	0	
604	Bhaddapur	0	0	119.6	110.8	8.7	110.8	0	0	0	0	
605	Idrapur	0	0	208.8	188.8	20	188.8	0	0	0	0	
606	Birchandrapur	0	0	287	287	0	222.6	0	64.4	0	0	
607	Kanaipur	0	0	161.1	161.1	0	161.1	0	0	0	0	
608	Ghoshgram	0	0	536.6	508.3	28.3	508.3	0	0	0	0	
609	Rangtara	0	0	184.9	172.8	12.1	172.8	0	0	0	0	
610	Kalisara	0	0	127.1	119	8.1	114.9	0	4.1	0	0	
611	Baraturigram	0	0	647.5	647.5	0	546.3	0	101.2	0	0	
612	Hazipur	0	0	305.9	242	63.9	242	0	0	0	0	
613	Banaspur	0	0	108	105	3	100	4	1	0	0	
614	Sanakpur	0	0	598.9	566.6	32.4	471.9	0	94.7	0	0	
615	Uttar Bhagabatipur	0	0	100.7	99.7	1	99.7	0	0	0	0	
616	Pakhuria	0	0	83.8	66.8	17	66.8	0	0	0	0	
617	Gopalnagar	0	0	74	70	4	70	0	0	0	0	
618	Tausia	0	0	190.1	170.1	20	160	0	10.1	0	0	
619	Matmahula	0	0	279.2	254.1	25.1	242	0	12.1	0	0	
Block T O T A L :		0	0	18107	16848	1258.7	14316	704.3	1515.6	0	0	

Name of three most important commodities manufactured			Name of Village	Serial Number
First	Second	Third		
120	121	122	2	1
			Shibgram	589
			Beguna	590
			Paikpara	591
			Dakshin Gram	592
			Kalitara	593
			Nandigram	594
			Dewanganj	595
			Lachhiator	596
			Majharipara	597
			Sandhigara	598
			Majurhati	599
			Dabuk	600
			Dhanghara	601
			Durakhi	602
			Leshpara	603
			Bhaddapur	604
			Idrakpur	605
			Birchandrapur	606
			Kanaipur	607
			Ghoshgram	608
			Rangtara	609
			Kalisara	610
			Baraturigram	611
			Hazipur	612
			Banaspur	613
			Sanakpur	614
			Uttar Bhagabatipur	615
			Pakhuria	616
			Gopalnagar	617
			Tausia	618
			Matmahula	619
			: Block T O T A L	

INDIA
WEST BENGAL
C. D. BLOCK MAYURESWAR - II
DISTRICT BIRBHUM



TOTAL AREA OF THE C.D. BLOCK	156.57 Sq. Kms.
TOTAL POPULATION OF THE C.D. BLOCK.....	127661
TOTAL NUMBER OF VILLAGES.....	131
TOTAL NUMBER OF INHABITED VILLAGES.....	125
TOTAL NUMBER OF CENSUS TOWNS.....	NIL
TOTAL NUMBER OF STATUTORY TOWNS.....	NIL
DISTANCE FROM DISTRICT HEADQUARTERS TO C.D.	
BLOCK HEADQUARTERS (APPROX.).....	28 Kms.

BOUNDARY, DISTRICT.....	—
,, C. D. BLOCK.....	—
,, VILLAGE WITH MDDS CODE.....	316619
HEADQUARTERS : POLICE STATION, C.D. BLOCK.....	⊙ ●
POPULATION SIZE OF VILLAGES : BELOW 200, 200-499, 500-999, 1000-4999, 5000 AND ABOVE.....	○ ● ● ● ●
UNINHABITED VILLAGE WITH MDDS CODE.....	X 316689
STATE HIGHWAY.....	SH 11
IMPORTANT METALLED ROADS.....	—
RIVER AND STREAM.....	—

HIGH SCHOOL / INTER COLLEGE ..	S
BANK	B
DISPENSARY.....	D
PRIMARY HEALTH CENTRE	A
OTHER MEDICAL SERVICES	▲

Alphabetical List of Villages

Name of the CD Block : Mayureswar-II

CD Block Code (2011) : 0103

Sl. No.	Name of the Village	PLCN 2001	MDDS PLCN 2011
1	2	3	4
1	Akna	01045900	316632
2	Akulpur	01045100	316624
3	Akuni	01050800	316681
4	Amchua	01048000	316653
5	Arjuni	01050700	316680
6	Balur	01045700	316630
7	Bandaha	01046200	316635
8	Bandh	01053600	316709
9	Bandihat	01053500	316708
10	Bandur	01051900	316692
11	Bara Akulpur	01045000	316623
12	Bara Dibur	01048900	316662
13	Bara Kalikapur	01052800	316701
14	Baruigachhi	01048400	316657
15	Barutia	01046800	316641
16	Basudebpur	01049300	316666
17	Bazarhat	01055100	316724
18	Beja	01051700	316690
19	Belera	01055600	316729
20	Belia	01055800	316731
21	Beluti	01047300	316646
22	Benegram	01045400	316627
23	Bhabaghati	01045800	316631
24	Bhudharpur	01051300	316686
25	Birnagar	01049500	316668
26	Brahmanbahara	01044600	316619
27	Buzrug Bara	01047600	316649
28	Chak Bhara	01047200	316645
29	Chandrahat	01057300	316746
30	Chaulja	01050400	316677
31	Chhamna	01051400	316687
32	Chhota Bataspur	01047000	316643
33	Chhota Dibur	01048500	316658
34	Chhota Kalikapur	01046600	316639
35	Chhota Turigram	01049900	316672
36	Chuatari	01051800	316691
37	Dadpur	01052000	316693
38	Dakshin Bhagabatipur	01056300	316736
39	Dakshin Maligram	01056600	316739
40	Darkandi	01049000	316663
41	Daspalsa	01049600	316669
42	Deanpara	01054500	316718
43	Dheka	01054700	316720
44	Duna	01056700	316740

Alphabetical List of Villages

Name of the CD Block : Mayureswar-II

CD Block Code (2011) : 0103

Sl. No.	Name of the Village	PLCN 2001	MDDS PLCN 2011
1	2	3	4
45	Gargara	01047800	316651
46	Ghanashyampur	01057100	316744
47	Ghatkuri	01050100	316674
48	Ghordaha	01047500	316648
49	Ghushkara	01054300	316716
50	Gidhila	01055500	316728
51	Goalsahi	01055200	316725
52	Gopinathpur	01049200	316665
53	Gumta	01044900	316622
54	Gunur	01048800	316661
55	Hapina	01053400	316707
56	Harisara	01053700	316710
57	Hatina	01047700	316650
58	Hatinagar	01046000	316633
59	Itahata	01044800	316621
60	Jerula	01045500	316628
61	Jhalka	01057000	316743
62	Kaleswar	01053900	316712
63	Kalsihat	01054100	316714
64	Kamarhati	01046500	316638
65	Kanchana	01052300	316696
66	Kanutia	01050900	316682
67	Kasipur	01054600	316719
68	Katasur	01046700	316640
69	Kazipur	01050500	316678
70	Kesabbati	01052500	316698
71	Kesiadanga	01053800	316711
72	Khagra	01056100	316734
73	Kuliara	01055400	316727
74	Kumarpur	01055000	316723
75	Kumirtara	01055700	316730
76	Kundala	01045300	316626
77	Kurcha	01055900	316732
78	Kushtikuri	01051100	316684
79	Kushtor	01046300	316636
80	Lokpara	01055300	316726
81	Madhaipur	01047100	316644
82	Mahadebpur	01054000	316713
83	Mahaduripa	01056900	316742
84	Mahalas	01045600	316629
85	Mahesha	01049700	316670
86	Malancha	01057400	316747
87	Mandalpur	01050200	316675
88	Maryatpur	01056000	316733

Alphabetical List of Villages

Name of the CD Block : Mayureswar-II

CD Block Code (2011) : 0103

Sl. No.	Name of the Village	PLCN 2001	MDDS PLCN 2011
1	2	3	4
89	Mathbahara	01051200	316685
90	Mayureswar	01050300	316676
91	Mitrapalsa	01053000	316703
92	Monoharpur	01053200	316705
93	Nandulia	01047900	316652
94	Naogaon	01056400	316737
95	Naopara	01056800	316741
96	Napara	01048700	316660
97	Narayanghati	01046100	316634
98	Narayanpur	01049100	316664
99	Nima	01047400	316647
100	Nistia	01052100	316694
101	Panch Gonutia	01057200	316745
102	Paramtor	01046400	316637
103	Paschim Panchbaria	01045200	316625
104	Paschim Sibrapur	01053100	316704
105	Prajapara	01049400	316667
106	Prayagpur	01048200	316655
107	Pukhurpara	01046900	316642
108	Purbba Panchberia	01050000	316673
109	Purbba Sibrambati	01056500	316738
110	Radhanagar	01049800	316671
111	Rambati	01057600	316749
112	Ramkrishnapur	01054800	316721
113	Ramnagar	01057500	316748
114	Ruduria	01052900	316702
115	Salki	01048300	316656
116	Satpalsa	01052400	316697
117	Selahat	01054900	316722
118	Serunia	01052200	316695
119	Sibdahara	01052600	316699
120	Sibpur	01054400	316717
121	Singari	01044700	316620
122	Sultanpur	01051000	316683
123	Sundara	01048600	316659
124	Tentuldihi	01051500	316688
125	Teratari	01053300	316706
126	Thakuranipur	01056200	316735
127	Tilpara	01050600	316679
128	Uchpur	01048100	316654
129	Ujalpur	01051600	316689
130	Ulkunda	01052700	316700
131	Uttar Maligram	01054200	316715

Census of India 2011
Amenities and Land use

Serial Number	Name of Village	Location code no.	Total area of the village (in hectares rounded up to one decimal place)	Total population (2011 census)	Number of households (2011 census)	Number of educational amenities available in village, the distance range code viz; a for 0-5 kms, b for 5-10 kms, c for 10-15 kms, d for 15-20 kms, e for 20+ kms of nearest place where facility is available							
						Pre-Primary school (PP)	Primary school (P)	Middle school (M)	Secondary School (S)	Senior Secondary school (SS)	Degree college of arts, science & commerce (ASC)	Engineering college(EC)	Medical college (MC)
1	2	3	4	5	6	7	8	9	10	11	12	13	14

Name of District:-Birbhum

Name of CD Block:-Mayureswar - II

620	Brahmanbahara	316619	631.5	2741	666	2	2	1	1	a	c	c	c
621	Singari	316620	87	398	89	1	1			a	a	c	c
622	Itahata	316621	80.4	523	120	1	1	a	a	b	b	c	c
623	Gumta	316622	107.9	828	209	2	2			a	a	c	c
624	Bara Akulpur	316623	99.8	2224	488	2	2			a	b	b	c
625	Akulpur	316624	177	1522	359	1	1	1	a	a	b	c	c
626	Paschim Panchbaria	316625	173.3	794	196	1	1	1	1	a	b	c	c
627	Kundala	316626	88.3	1723	438	6	6	1	1	b	b	c	c
628	Benegram	316627	73.3	79	19	1	1	a	a	b	b	c	c
629	Jerula	316628	43.4	84	22	b	a	a	a	b	b	c	c
630	Mahalas	316629	137.2	797	204	1	1	a	a	a	b	c	c
631	Balur	316630	124.3	1241	288	1	1	1	b	b	b	c	c
632	Bhabaghathi	316631	91.9	797	199	1	1	a	a	a	b	c	c
633	Akna	316632	141	662	163	1	1	a	a	a	b	c	c
634	Hatinagar	316633	146	1202	316	1	1	a	a	a	b	c	c
635	Narayanghati	316634	211.8	1651	406	1	1	a	a	a	b	c	c
636	Bandaha	316635	37.2	221	52	1	1	a	a	a	b	c	c
637	Kushtor	316636	46.2	2459	617	2	2	1	a	a	c	c	
638	Paramtor	316637	56.7	619	154	1	1		a	a	c	c	
639	Kamarhati	316638	219.6	2096	552	2	2		a	a	c	c	c
640	Chhota Kalikapur	316639	78.2	132	30	1	1	a	a	a	b	c	c
641	Katasur	316640	421.2	4302	1085	4	3	1	1	1	b	c	c
642	Barutia	316641	288.8	955	245	1	1	a	a	a	c	c	c
643	Pukhurpara	316642	153.6	526	127	1	1						
644	Chhota Bataspur	316643	59.8	581	133	2	2	a	a	a	c	c	c
645	Madhaipur	316644	215.8	1162	277	1	1	a	a	a	c	c	c
646	Chak Bhara	316645	45.9	81	14	a	a	a	a	a	c	c	c
647	Beluti	316646	128.3	1048	247	1	1	a	a	a	c	c	c
648	Nima	316647	72.7	75	26	1	1	1	a	a	b	c	c
649	Ghordaha	316648	38.2	287	77	a	a	a	a	a	c	c	c
650	Buzrug Bara	316649	32.6	69	18	a	a	a	a	a	c	c	c
651	Hatina	316650	66.4	490	123	1	1	a	a	a	c	c	c
652	Gargara	316651	64.1	246	56	1	1	c	b	b	c	c	c
653	Nandulia	316652	152	792	178	1	1	1	b	b	c	c	c
654	Amchua	316653	89.8	648	154	1	1	a	a	b	c		a
655	Uchpur	316654	85	1171	266	2	2	2	1	1			
656	Prayagpur	316655	99.3	704	166	1	1						
657	Salki	316656	83.2	359	96	1	1		a	c	c	c	c
658	Baruigachhi	316657	48.4	214	48	a	a	a	a	a	c	c	c
659	Chhota Dibur	316658	81	920	226	1	1						

- Village Directory

(As in 2009)

le. (If not available within the < 5 Kms, b for 5-10 Kms and c cility is available is given).										Number of Medical Amenities available. (If not available within the village , the distance range code viz; a for < 5 Kms, b for 5-10 Kms and c for 10+ kms of nearest place where facility is available is given).										Name of Village	Serial Number
Management institute (MI)	Polytechnic (Pt)	Vocational training school /ITI	Non-formal training centre (NFTC)	Special school for disabled (SSD)	Others (specify)	Community health centre (CHC)	Primary health centre (PHC)	Primary health sub centre (PHS)	Maternity and child welfare centre (MCW)	T.B. clinic (TBC)	Hospital-allopathic (HA)	Hospital-alternative medicine (HO)	Dispensary (D)	Veterinary hospital (VH)	Mobile health clinic (MHC)	Family welfare centre (FWC)					
15	16	17	18	19	20	21	22	23	24	25	26	27	28	29	30	31	2	1			

Location CodeNo:-334

Location CodeNo:-0103

c	c	c				b	l	c	c	c						c	Brahmanbahara	620
c	c	c				b	a	c	c	c			a	c		c	Singari	621
c	c	b	b	c		a	b	a		b	b	b	a	b		a	Itahata	622
c	c	c	b	c	1	a	b	l	a	c	a	a	a	b		a	Gumta	623
c	c	b	b	c	1	b	b	a		c	a	a	a	b		a	Bara Akulpur	624
c	c	b	a	c		a	a	a	a	b	a	a	a	a		a	Akulpur	625
c	c	b	b	c		a	b	a	a	c	b	b	a	b		a	Paschim Panchbaria	626
c	c	c	b	c		b	b	a	a	c	b	b	l	b		a	Kundala	627
c	c	c	b	c	1	b	b	a		c	b	b	a	b		a	Benegram	628
c	c	b	b	c		b	b	a		c	b	b	a	b		a	Jerula	629
c	c	b	a	c	1	b	a	a	a	b	a	a	a	a		a	Mahalas	630
c	c	b	b	c	1	b	b	a		b	b	b	a	b		a	Balur	631
c	c	b	a	c		b	a	l	l	c	a	a	a	a		l	Bhabaghati	632
c	c	b	a	c	1	b	a	a	a	b	a	a	a	a		a	Akna	633
c	c	a	a	c		b	l	a	a	b	l	l	a	a		l	Hatinagar	634
c	c	a	a	c		b	a	a	a	b			a	a		a	Narayanghati	635
b	b	b	a	c	1	b	a	a	a	b	a	a	b	a		l	Bandaha	636
c	c	c	c			b	a	c	c	c			a	c		c	Kushtor	637
c	c	c	c			b	a	c	c	c			a	c		c	Paramtor	638
c	c	c	c			b	l	c	c	c			a	c		c	Kamarhati	639
c	c	a	a	c		b	a	a		b	a	a	a	a		a	Chhota Kalikapur	640
c	c	a	l	c	1	b	a	l	l	b	a	a	l	l		l	Katasur	641
c	c	c	c	c		c	b	a	a	a	c	c	c	a	c	b	Barutia	642
c	c	c	c			a	a	a	c	c	c	c	a	b	c	c	Pukhurpara	643
c	c	c	c	c		c	a	a	c	c	c	c	c	b	c	c	Chhota Bataspur	644
c	c	c	c	c		c	a	a	c	c	c	c	c	a	c	c	Madhaipur	645
c	c	b	a	c		c	a	a	a	a	a	a	a	a		a	Chak Bhara	646
c	c	b	a	c		c	a	a	a	b	a	a	a	a		a	Beluti	647
c	c	a	a	c		b	a	a	a	a	a	a	a	a		a	Nima	648
c	c	b	a	c		c	a	a	a	b	a	a	a	a		a	Ghordaha	649
c	c	a	a	c		c	a	a	l	a	a	a	a	a	1	1	Buzrug Bara	650
c	c	b	a	c		c	a	a	l	a	a	a	a	a		l	Hatina	651
c	c					a	a	c	c	c	c	c	c	b	c	b	Gargara	652
c	c	c	c	c		c	b	a	c	c	c	c	c	c	c	c	Nandulia	653
a	a	c				c	b	a	c	c	c	c	c	b	b	b	Amchua	654
						a		l	c	c	c	c	a	b	c	b	Uchpur	655
																	Prayagpur	656
c	c	c	c	c		b	a	a	c	c	c	c	c	b	c	c	Salki	657
c	c	c	c	c	c		a		c								Baruigachhi	658
						a				c	c	c	c	c	c	c	Chhota Dibur	659

Serial Number	Name of Village	Number of Non-Government Medical Amenities available.							Availability of drinking water - Yes / No							
		Charitable non Govt. hospital/Nursing home.	Medical practitioner with MBBS Degree	Medical practitioner with other degree	Medical practitioner with no degree	Traditional practitioner and faith healer .	Medicine Shop	Others	Tap water (Treated/Untreated)	Well water (Covered / Uncovered well)	Hand Pump	Tube wells / Bore well	Spring	River / Canal	Tank / Pond / Lake	Others
1	2	32	33	34	35	36	37	38	39	40	41	42	43	44	45	46

620	Brahmanbahara	0	0	0	0	0	0	0	No	No	No	Yes	No	Yes	Yes	No
621	Singari	0	0	0	0	0	0	0	No	No	No	Yes	No	Yes	Yes	No
622	Itahata	0	0	0	1	0	0	0	No	No	Yes	Yes	No	No	Yes	Yes
623	Gumta	0	0	1	0	0	2	0	No	No	Yes	Yes	No	Yes	Yes	Yes
624	Bara Akulpur	0	0	3	2	1	0	0	No	No	Yes	Yes	No	Yes	Yes	No
625	Akulpur	0	0	0	0	0	0	0	No	No	Yes	Yes	No	Yes	Yes	No
626	Paschim Panchbaria	0	0	0	0	0	0	0	No	No	Yes	Yes	No	No	Yes	No
627	Kundala	0	1	1	2	0	0	0	No	No	Yes	Yes	No	No	Yes	Yes
628	Benegram	0	0	0	0	0	0	0	No	No	Yes	Yes	No	No	Yes	Yes
629	Jerula	0	0	0	0	0	0	0	No	No	Yes	Yes	No	No	Yes	No
630	Mahalas	0	0	0	1	0	0	0	No	No	Yes	Yes	No	No	Yes	Yes
631	Balur	0	0	0	0	0	0	0	No	No	Yes	Yes	No	No	Yes	Yes
632	Bhabaghata	0	0	0	1	0	0	0	No	No	No	Yes	No	No	Yes	No
633	Akna	0	0	0	0	0	0	0	No	No	Yes	Yes	No	No	Yes	No
634	Hatinagar	0	1	1	1	0	1	0	Yes	No	Yes	Yes	No	Yes	Yes	No
635	Narayanghati	0	0	1	0	0	0	0	No	No	Yes	Yes	No	Yes	Yes	Yes
636	Bandaha	0	0	0	1	0	0	0	No	No	Yes	Yes	No	No	Yes	No
637	Kushtor	0	0	0	0	0	0	0	No	No	No	Yes	No	Yes	Yes	No
638	Paramtor	0	0	0	0	0	0	0	No	No	No	Yes	No	Yes	Yes	No
639	Kamarhati	0	0	0	0	0	0	0	Yes	No	No	Yes	No	Yes	Yes	No
640	Chhota Kalikapur	0	0	0	0	0	0	0	No	No	Yes	Yes	No	No	Yes	Yes
641	Katasur	0	0	1	2	1	6	0	Yes	No	Yes	Yes	No	No	Yes	Yes
642	Barutia	0	0	0	2	0	0	0	No	No	Yes	No	No	Yes	Yes	No
643	Pukhurpara	0	0	0	0	0	0	0	No	No	Yes	Yes	No	No	Yes	No
644	Chhota Bataspur	0	0	0	0	0	0	0	No	No	Yes	Yes	No	No	No	No
645	Madhaipur	0	0	0	0	0	3	0	No	No	Yes	Yes	No	No	Yes	No
646	Chak Bhara	0	0	0	0	0	0	0	No	No	Yes	Yes	No	No	Yes	Yes
647	Beluti	0	0	0	1	0	0	0	No	No	Yes	Yes	No	Yes	Yes	No
648	Nima	0	0	2	1	0	0	0	No	No	Yes	Yes	No	Yes	Yes	No
649	Ghordaha	0	0	0	1	0	0	0	No	No	Yes	Yes	No	Yes	Yes	No
650	Buzrug Bara	0	0	0	1	0	0	0	No	No	No	Yes	No	Yes	Yes	No
651	Hatina	0	0	0	0	0	0	0	No	No	Yes	Yes	No	Yes	Yes	No
652	Gargara	0	0	0	0	0	0	0	No	No	Yes	No	No	No	Yes	No
653	Nandulia	0	0	0	0	0	0	0	No	No	Yes	Yes	No	Yes	Yes	No
654	Amchua	0	0	0	0	0	0	0	No	No	Yes	Yes	No	Yes	Yes	Yes
655	Uchpur	0	0	0	0	0	0	0	No	No	Yes	Yes	No	No	No	No
656	Prayagpur	0	0	0	0	0	0	0	No	No	Yes	No	No	Yes	No	No
657	Salki	0	0	0	0	0	0	0	No	No	Yes	No	No	Yes	Yes	No
658	Baruigachhi	0	0	0	0	0	0	0	No	No	Yes	No	No	Yes	Yes	No
659	Chhota Dibur	0	0	0	0	0	0	0	No	No	Yes	No	No	Yes	Yes	No

Availability of toilet & others Yes / No				Communication and transport facilities (If amenities available code -Yes is given except for Village Pin Code .If not available within the village , the distance range code viz; a for < 5 Kms, b for 5-10 Kms and c for 10+ kms of nearest place where facility is available is given).								
Community toilet including bath.	Community toilet excluding bath.	Rural sanitary mart or sanitary hardware outlet available near the village.	Community bio- gas or recycle of waste for productive use.	Post office(PO)	Sub post office (SPO)	Post & Telegraph office (P&TO)	Village Pin Code	Telephones (Land lines)	Public call office (PCO)	Mobile phone coverage	Name of Village	Serial Number
47	48	49	50	51	52	53	54	55	56	57	2	1

No	No	No	No	c	Yes	c	731213	Yes	a	Yes	Brahmanbahara	620
No	No	No	No	c	a	c	731216	a	a	a	Singari	621
No	No	Yes	No	a	a	a	731234	Yes	b	Yes	Itahata	622
No	No	Yes	No	a	c	a	731234	Yes	a	Yes	Gumta	623
No	No	Yes	No	a	a	a	731234	Yes	b	Yes	Bara Akulpur	624
No	No	Yes	No	a	a	a	731234	Yes	a	Yes	Akulpur	625
No	No	Yes	No	a	a	b	731234	Yes	Yes	Yes	Paschim Panchbaria	626
No	No	Yes	No	Yes	c	b	731234	Yes	b	Yes	Kundala	627
No	No	Yes	No	a	b	b	731213	Yes	b	Yes	Benegram	628
No	No	Yes	No	a	b	b	731234	Yes	a	Yes	Jerula	629
No	No	No	No	a	b	b	731234	Yes	a	Yes	Mahalas	630
No	No	Yes	No	a	b	b	731234	Yes	b	Yes	Balur	631
No	No	Yes	No	a	b	b	731234	Yes	a	Yes	Bhabaghati	632
No	No	Yes	No	a	b	b	731234	Yes	a	Yes	Akna	633
No	No	Yes	No	a	a	b	731213	Yes	Yes	Yes	Hatinagar	634
No	No	Yes	No	a	a	b	731213	Yes	a	Yes	Narayanghati	635
No	No	Yes	No	a	b	b	731213	Yes	a	Yes	Bandaha	636
No	No	No	No	c	a	c	731213	Yes	a	a	Kushtor	637
No	No	No	No	c	a	c	731213	a	b	b	Paramtor	638
No	No	No	No	c	a	c	731213	a	a	a	Kamarhati	639
No	No	Yes	No	a	a	b	731216	Yes	a	Yes	Chhota Kalikapur	640
Yes	Yes	Yes	No	Yes	a	b	731213	Yes	Yes	Yes	Katasur	641
No	No	No	No	c	a	c	731213	Yes	Yes	Yes	Barutia	642
No	No	No	No	a	b	b	731234	a	a	a	Pukhurpara	643
No	No	No	No		c	c	731234	Yes	a	a	Chhota Bataspur	644
No	No	No	No	a	b	a	731213	Yes	a	Yes	Madhaipur	645
No	No	No	No	a	b	c	731234	a	a	Yes	Chak Bhara	646
No	No	No	No	a	b	c	731213	Yes	a	Yes	Beluti	647
No	No	Yes	No	a	a	b	731213	Yes	b	Yes	Nima	648
No	No	Yes	No	a	b	c	731213	Yes	a	Yes	Ghordaha	649
No	No	Yes	No	a	b	c	731216	Yes	a	Yes	Buzrug Bara	650
No	No	Yes	No	a	a	c	731234	Yes	c	Yes	Hatina	651
No	Yes	No	No	c	a	c	731234	c	b	c	Gargara	652
No	No	No	No	c	a	c	731234	a	c	a	Nandulia	653
No	No	No	No	c	a	b	731234	c	a	c	Amchua	654
No	No	No	No	Yes	c	c	731234	a	a	a	Uchpur	655
No	No	No	No	a	c	c	731234	a	a	a	Prayagpur	656
No	No	No	Yes	c	a	c	731234	a	b	b	Salki	657
No	No	No	No	c	c	c	731234	c	c	Yes	Baruigachhi	658
No	No	No	No	c	a	c	731303	a	b	Yes	Chhota Dibur	659

Communication and transport facilities (If amenities available code -Yes is given except for Village Pin Code ,If not available within the village , the distance range code viz; a for < 5 Kms, b for 5-10 Kms and c for 10+ kms of nearest place where facility is available is given).														Village connected to highway (If amenities available code viz; a for < 5 Kms, b for 5-10 Kms and c for 10+ kms of nearest place where facility is available is given).			
Serial Number	Name of Village	Internet cafes/ Common service centre (CSC)	Private courier facility	Bus service (Public & Private)	Railway stations	Auto/Modified Autos	Taxis and Vans	Tractors	Cycle-pulled rickshaws(Manual & Machine driven)	Carts driven by animals	Sea /River ferry service	Connected to national highway(NH)	Connected to state highway(SH)	Connected to major district road (MDR)	Connected to others district road	Pucca roads	
1	2	58	59	60	61	62	63	64	65	66	67	68	69	70	71	72	

620	Brahmanbahara	a	c	Yes	c	a	a	Yes	Yes	Yes	c	c		Yes	Yes	Yes
621	Singari	a	c	a	c	c	a	b	a	Yes	c				Yes	a
622	Itahata	a	Yes	a	c	c	Yes	Yes	Yes	Yes	c	c	a		Yes	Yes
623	Gumta	Yes	Yes	Yes	c	a	Yes	Yes	Yes	Yes	Yes	c	Yes	a	a	Yes
624	Bara Akulpur	a	Yes	Yes	c	c	Yes	Yes	Yes	a	c	c	Yes	a	Yes	Yes
625	Akulpur	a	Yes	Yes	b	c	Yes	Yes	Yes	Yes	c	c	Yes	a	Yes	Yes
626	Paschim Panchbaria	c	Yes	a	a	c	Yes	Yes	Yes	Yes	c	c	a	a	Yes	a
627	Kundala	b	Yes	a	b	Yes	Yes	Yes	Yes	Yes	a	c	a	b		a
628	Benegram	a	Yes	a	b	c	Yes	Yes	Yes	Yes	c	c	a	a	Yes	a
629	Jerula	a	Yes	a	b	b	Yes	a	Yes	Yes	c	c	a	a	Yes	a
630	Mahalas	c	Yes	a	b	a	a	Yes	Yes	Yes	a	c	a			a
631	Balur	a	Yes	a	b	b	Yes	a	Yes	Yes	c	c	a		Yes	a
632	Bhabaghati	a	Yes	Yes	b	c	Yes	Yes	Yes	Yes	c	c	Yes	a	Yes	a
633	Akna	a	a	a	b	a	Yes	a	Yes	Yes	a	c	Yes	a	a	Yes
634	Hatinagar	Yes	Yes	Yes	b	c	Yes	Yes	Yes	Yes	a	c	Yes	a		Yes
635	Narayanghati	a	a	Yes	b	c	Yes	b	Yes	Yes	Yes	c		b	Yes	Yes
636	Bandaha	a	Yes	a	b	c	Yes	a	Yes	Yes	a	c	a	a	a	a
637	Kushtor	a	c	Yes	b	c	Yes	Yes	Yes	Yes	c	c			Yes	Yes
638	Paramtor	c	c	a	b	a	a	a	a	Yes	c	c			Yes	a
639	Kamarhati	a	c	Yes	c	a	Yes	Yes	Yes	Yes	c	c			Yes	Yes
640	Chhota Kalikapur	a	b	a	b	b	Yes	b	Yes	Yes	c	c	a	a	Yes	a
641	Katasur	Yes	Yes	Yes	b	Yes	Yes	Yes	Yes	Yes	c	c	Yes		Yes	Yes
642	Barutia	a	a	Yes	c	a	Yes	Yes	Yes	Yes	c	c	Yes		Yes	Yes
643	Pukhurpara	a	c	a	c	c	c	c	a	a	c	c	Yes	a	a	a
644	Chhota Bataspur	c	c	a	c	a	a	a	a	b	c	c	a	c		a
645	Madhaipur	a	c	a	c	c	c	a	a	a	c	c	Yes	a	a	a
646	Chak Bhara	a	a	Yes	c	a	a	a	a	Yes	a	c	a	a	Yes	Yes
647	Beluti	a	Yes	Yes	c	a	Yes	Yes	Yes	Yes	a	c	a	Yes	Yes	Yes
648	Nima	Yes	Yes	Yes	b	a	Yes	a	Yes	Yes	a	c	a		Yes	Yes
649	Ghordaha	a	Yes	Yes	c	c	a	Yes	Yes	Yes	Yes	c	a		a	Yes
650	Buzrug Bara	a	Yes	Yes	c	c	a	b	Yes	Yes	c	c	a	Yes	a	Yes
651	Hatina	a	b	Yes	c	b	Yes	c	Yes	Yes	c	c		Yes	Yes	Yes
652	Gargara	c	c	b	c	c	Yes	c	Yes	b	c	c	b	Yes		Yes
653	Nandulia	c	c	a	c	c	a	a	b	b	c	c	b	a	a	a
654	Amchua	b	c	a	c	c	b	c	c	c	c	c	b	a	a	a
655	Uchpur	a	c	a	c	c	c	c	a	c	c	c	a	Yes	a	a
656	Prayagpur	b	c	Yes	c	c	c	c	a	c	a	c	a		a	a
657	Salki	c	b	a	c	c	c	c	a	c	c	c	b	a	a	a
658	Baruigachhi	c	a	Yes	c	c	c	c	c	c	c	c	b	c	c	a
659	Chhota Dibur	c	b	Yes	c	c	c	c	Yes	c	c	c	b	a	c	Yes

ys,village roads, banks & credit societies
 :-Yes is given, If not available within the
 code viz; a for <5 Kms, b for 5-10 Kms
 place where facility is available is given).

Availability of miscellaneous facilities (If amenities available code -Yes is given, If not
 available within the village , the distance range code viz; a for < 5 Kms, b for 5-10 Kms
 and c for 10+ kms of nearest place where facility is available is given).

Kutchcha roads	Water bounded macadam(WBM) roads	Navigable waterway (river/canal)(NW)	Footpaths (FP)	Commercial & Co-operative Banks	ATM	Agricultural Credit Societies	Self-Help Group (SHG)	Public distribution system (PDS) shop	Mandis / Regular market	Weekly Haat	Agricultural marketing society	Integrated Child Development Scheme (Nutritional Centres)	Anganwadi Centre (Nutritional Centres)	Others (Nutritional Centres)	Name of Village	Serial Number
73	74	75	76	77	78	79	80	81	82	83	84	85	86	87	2	1

Yes			Yes	b	b	Yes	Yes	Yes	c	a	Yes	Yes	Yes	Yes	Brahmanbahara	620
Yes				b	b	c	Yes	Yes	c	a	b	Yes	Yes	Yes	Singari	621
Yes			Yes	b	b	Yes	Yes	a	c	a	b	Yes	Yes	Yes	Itahata	622
Yes			Yes	a	a	Yes	Yes	a	c	a	b	Yes	Yes	Yes	Gumta	623
Yes			Yes	b	b	c	Yes	a	Yes	b	a	Yes	Yes	Yes	Bara Akulpur	624
Yes			Yes	a	a	c	Yes	a	c	a	a	Yes	Yes	Yes	Akulpur	625
Yes			Yes	b	b	c	Yes	a	c	a	a	Yes	Yes	Yes	Paschim Panchbaria	626
Yes	a		Yes	b	b	c	Yes	Yes	c	b	b	Yes	Yes	Yes	Kundala	627
Yes			Yes	b	b	c	Yes	a	c	a	b	Yes	Yes	Yes	Benegram	628
Yes			Yes	b	b	c	Yes	a	c	a	a	a	a	Yes	Jerula	629
Yes	a		Yes	a	a	c	Yes	a	c	a	a	Yes	Yes	Yes	Mahalas	630
Yes			Yes	b	b	c	Yes	a	c	a	b	Yes	Yes	Yes	Balur	631
Yes			Yes	a	a	c	Yes	a	c	a	a	Yes	Yes	Yes	Bhabaghati	632
Yes	a		Yes	a	a	c	Yes	a	c	a	a	Yes	Yes	Yes	Akna	633
Yes			Yes	a	a	c	Yes	Yes	c	a	a	Yes	Yes	Yes	Hatinagar	634
Yes	Yes	Yes	Yes	a	a	c	Yes	a	c	a	a	a	Yes	Yes	Narayanghati	635
Yes			Yes	a	a	c	Yes	a	c	a	a	a	a	Yes	Bandaha	636
Yes			Yes	a	a	c	Yes	Yes	c	a	a	Yes	Yes	Yes	Kushtor	637
Yes				a	a	c	Yes	Yes	c	a	a	Yes	Yes	Yes	Paramtor	638
Yes			Yes	a	a	c	Yes	Yes	c	a	a	Yes	Yes	Yes	Kamarhati	639
Yes		Yes	Yes	a	a	c	Yes	a	c	a	a	Yes	Yes	Yes	Chhota Kalikapur	640
Yes			Yes	Yes	Yes	c	Yes	Yes	Yes	Yes	Yes	Yes	Yes	Yes	Katasur	641
Yes				a	a	c	Yes	a	c	a	a	Yes	Yes	Yes	Barutia	642
Yes	c	a	c	a	a	c	Yes	a	c	a	a	a	Yes	a	Pukhurpara	643
Yes				a	b	c	Yes	b	c	Yes	b	b	Yes	Yes	Chhota Bataspur	644
Yes			c	a	a	c	Yes	a	c	a	a	a	Yes	Yes	Madhaipur	645
Yes	a	Yes	Yes	a	a	c	a	a	c	a	a	a	a	Yes	Chak Bhara	646
Yes		Yes	Yes	a	a	c	Yes	Yes	c	a	a	Yes	Yes	Yes	Beluti	647
Yes		a	Yes	a	a	c	Yes	Yes	c	a	a	Yes	Yes	Yes	Nima	648
Yes		Yes	Yes	a	a	c	Yes	a	c	a	a	a	a	Yes	Ghordaha	649
Yes			Yes	a	a	c	Yes	a	c	a	a	Yes	a	Yes	Buzrug Bara	650
Yes			Yes	a	a	c	Yes	a	c	a	Yes	Yes	Yes	Yes	Hatina	651
a	a	a	a	b	b	c	Yes	Yes	c	b	b	b	Yes	a	Gargara	652
Yes	b	a	c	b	b	c	Yes	c	c	c	c	b	Yes	Yes	Nandulia	653
a	Yes	Yes		b	b	c	Yes	b	c	b	c	b	b	b	Amchua	654
Yes	c	a	Yes	a	a	c	Yes	a	c	a	a	Yes	Yes	Yes	Uchpur	655
Yes	a	Yes		a	a	c	Yes	c	c	a	a	b	Yes	Yes	Prayagpur	656
a				a	b	c	Yes	a	c	a	b	b	a	a	Salki	657
a					b	c	Yes	Yes	c	Yes	Yes	Yes	Yes	Yes	Baruigachhi	658
Yes			Yes	c	c	c	Yes	Yes	c	a	b	Yes	Yes	Yes	Chhota Dibur	659

Availability of miscellaneous facilities (If amenities available code -Yes is given, If not available within the village , the distance range code viz; a for < 5 Kms, b for 5-10 Kms and c for 10+ kms of nearest place where facility is available is given).												Availability of electricity (Yes/No)			
Serial Number	Name of Village	ASHA (Accredited Social Health Activist)	Community centre with/without TV	Sports Field,	Sports Club / Recreation Centre	Cinema / Video Hall	Public Library	Public Reading Room	Newspaper Supply	Assembly Polling station	Birth & Death Registration Office	Power Supply for Domestic Use (ED)	Power Supply for Agricultural Use (EAG)	Power Supply for Commercial Use (EC)	Power Supply for All Uses (EA)
1	2	88	89	90	91	92	93	94	95	96	97	98	99	100	101

620	Brahmanbahara	Yes	Yes	a	Yes	Yes	a	a	a	Yes	a	Yes	No	Yes	No
621	Singari	Yes	Yes	a	a	c	a	a	Yes	a	a	Yes	No	No	No
622	Itahata	Yes	Yes	a	Yes	Yes	a	Yes	Yes	Yes	b	Yes	Yes	Yes	Yes
623	Gumta	Yes	a	a	b	a	a	a	Yes	a	b	Yes	Yes	Yes	Yes
624	Bara Akulpur	Yes	Yes	Yes	Yes	Yes	a	Yes	Yes	Yes	b	Yes	Yes	Yes	Yes
625	Akulpur	Yes	Yes	Yes	Yes	b	a	Yes	Yes	Yes	a	Yes	Yes	Yes	Yes
626	Paschim Panchbaria	Yes	b	c	c	b	a	a	Yes	Yes	b	Yes	Yes	Yes	Yes
627	Kundala	Yes	b	Yes	Yes	b	Yes	Yes	Yes	Yes	b	Yes	Yes	Yes	Yes
628	Benegram	Yes	Yes	Yes	Yes	Yes	Yes	Yes	Yes	a	b	Yes	Yes	Yes	Yes
629	Jerula	a	a	a	a	b	a	a	Yes	a	b	Yes	Yes	Yes	Yes
630	Mahalas	Yes	a	a	Yes	b	a	a	Yes	a	a	Yes	Yes	Yes	Yes
631	Balur	Yes	Yes	Yes	Yes	Yes	a	Yes	Yes	Yes	b	Yes	Yes	Yes	Yes
632	Bhabaghati	Yes	Yes	a	a	b	a	a	Yes	Yes	a	Yes	Yes	Yes	Yes
633	Akna	Yes	a	a	Yes	b	a	a	Yes	a	a	Yes	Yes	Yes	Yes
634	Hatinagar	Yes	Yes	Yes	Yes	b	a	a	Yes	Yes	a	Yes	Yes	Yes	Yes
635	Narayanghati	Yes	Yes	Yes	Yes	Yes	a	Yes	Yes	Yes	a	Yes	Yes	Yes	Yes
636	Bandaha	Yes	Yes	a	Yes	Yes	a	a	Yes	a	a	Yes	Yes	Yes	Yes
637	Kushtor	Yes	Yes	a	Yes	Yes	a	a	a	Yes	a	Yes	No	Yes	No
638	Paramtor	Yes	Yes	a	Yes	Yes	a	a	a	a	a	Yes	No	No	No
639	Kamarhati	Yes	Yes	a	Yes	Yes	a	a	Yes	Yes	a	Yes	No	Yes	No
640	Chhota Kalikapur	Yes	Yes	Yes	Yes	Yes	a	Yes	Yes	Yes	a	Yes	Yes	Yes	Yes
641	Katasur	Yes	Yes	Yes	Yes	b	Yes	Yes	Yes	Yes	Yes	Yes	Yes	Yes	Yes
642	Barutia	Yes	a	a	a	a	a	a	a	Yes	a	Yes	Yes	Yes	Yes
643	Pukhurpara	Yes	c	a	a	c	b	b	a	a	b	Yes	Yes	No	No
644	Chhota Bataspur	Yes	a	a	a	b	b	b	a	Yes	Yes	Yes	Yes	No	No
645	Madhaipur	Yes	a	Yes	a	c	a	a	Yes	a	b	Yes	Yes	No	No
646	Chak Bhara	a	a	a	a	c	a	a	Yes	a	a	Yes	Yes	No	No
647	Beluti	Yes	a	a	a	c	a	a	Yes	Yes	a	Yes	Yes	Yes	Yes
648	Nima	Yes	a	a	a	b	a	a	Yes	a	a	Yes	Yes	Yes	Yes
649	Ghordaha	a	a	a	a	c	a	a	Yes	a	a	Yes	Yes	Yes	Yes
650	Buzrug Bara	a	a	Yes	Yes	c	a	a	Yes	a	a	Yes	Yes	Yes	Yes
651	Hatina	Yes	Yes	Yes	Yes	Yes	Yes	Yes	Yes	Yes	a	Yes	Yes	Yes	Yes
652	Gargara	Yes	c	a	c	c	b	c	b	a	b	Yes	Yes	No	No
653	Nandulia	a	c	c	c	c	c	c	c	Yes	b	Yes	No	No	No
654	Amchua	Yes	Yes	Yes	c	c	c	c	b	c	b	Yes	No	No	No
655	Uchpur	Yes	c	Yes	a	c	a	a	a	Yes	a	Yes	Yes	No	No
656	Prayagpur	a	a	Yes	Yes	a	a	a	Yes	a	a	Yes	No	No	No
657	Salki	Yes	b	a	a	b	a	b	a	a	a	Yes	Yes	No	No
658	Baruigachhi	Yes	Yes	Yes	Yes	Yes	Yes	Yes	Yes	Yes	Yes	Yes	No	No	No
659	Chhota Dibur	Yes	c	Yes	Yes	Yes	a	a	a	Yes	a	Yes	Yes	No	No

Nearest Town		Land Use							
		Area under different types of land use (in hectares rounded up to one decimal place)							
Name	Distance range code i.e. a for < 5 Kms, b for 5-10 Kms and c for 10+ kms .	Forests	Area under Non-agricultural Uses	Barren and Un-cultivable land	Permanent Pastures and Other Grazing Lands	Land Under Miscellaneous Tree Crops etc.	Culturable Waste Land	Name of Village	Serial Number
102	103	104	105	106	107	108	109	2	1

SAINTHIA	b	0	138.1	0	0	0	8	Brahmanbahara	620
SAINTHIA	b	0	13.8	0	0	0	3.6	Singari	621
SAINTHIA	b	0	7.9	0	0	0	2.4	Itahata	622
SAINTHIA	b	0	0	0	0	0	0	Gumta	623
SAINTHIA	b	0	40.5	0	0	0	2.8	Bara Akulpur	624
SAINTHIA	b	0	64.4	0	0	0	2.4	Akulpur	625
SAINTHIA	b	0	40.5	0	0	0	3.2	Paschim Panchbaria	626
SAINTHIA	b	0	19.4	0	0	0	2.4	Kundala	627
SAINTHIA	b	0	16	0	0	0	1.6	Benegram	628
SAINTHIA	b	0	8.6	0	0	0	0.4	Jerula	629
SAINTHIA	b	0	48.5	0	0	0	2	Mahalas	630
SAINTHIA	b	0	42.5	0	0	0	0.8	Balur	631
SAINTHIA	b	0	17	0	0	0	0	Bhabaghati	632
SAINTHIA	b	0	12.7	0	0	0	0	Akna	633
SAINTHIA	b	0	19.7	0	0	0	0	Hatinagar	634
SAINTHIA	b	0	44.8	0	0	0	0	Narayanghati	635
SAINTHIA	b	0	0	0	0	0	3	Bandaha	636
SAINTHIA	b	0	13.7	0	0	0	0	Kushtor	637
SAINTHIA	b	0	13.4	0	0	0	0	Paramtor	638
SAINTHIA	b	0	54.6	0	0	0	2.4	Kamarhati	639
SAIANTHIA	b	0	25.2	0	0	0	3	Chhota Kalikapur	640
SAINTHIA	b	0	144.1	0	0	0	0	Katasur	641
SAINTHIA	b	0	3.1	0	0	0	1.7	Barutia	642
SAINTHIA	b	0	0.8	0	0	0	0.5	Pukhurpara	643
SAINTHIA	b	0	1.5	0	0	0	0.3	Chhota Bataspur	644
SAINTHIA	b	0	3.4	0	0	0	4.1	Madhaipur	645
SAINTHIA	a	0	1.3	0	0	0	0	Chak Bhara	646
SAINTHIA	b	0	32	0	0	0	1.6	Beluti	647
SAINTHIA	b	0	11.6	0	0	0	0.8	Nima	648
SAINTHIA	b	0	8	0	0	0	0	Ghordaha	649
SAINTHIA	b	0	2.7	0	0	0	0	Buzrug Bara	650
SAINTHIA	b	0	7.1	0	0	0	0	Hatina	651
SAINTHIA	b	0	5.1	0	0	0	0.6	Gargara	652
SAINTHIA	b	0	2.9	0	0	0	1	Nandulia	653
SAINTHIA	b	0	29.7	0	0	0	0	Amchua	654
SAINTHIA	b	0	0.5	0	0	0	0	Uchpur	655
SAINTHIA	b	0	19	0	0	0	10	Prayagpur	656
SAINTHIA	b	0	0.9	0	0	0	0.4	Salki	657
SAINTHIA	b	0	0.5	0	0	0	0.4	Baruigachhi	658
SAINTHIA	b	0	2.1	0	0	0	11	Chhota Dibur	659

Land Use											
Area under different types of land use (in hectares rounded up to one decimal place)							Area irrigated by source (in hectare).				
Serial Number	Name of Village	Fallow lands other than current fallows	Current Fallows	Net Area Sown	Total Irrigated Land Area	Total Un-irrigated Land Area	Canals (C)	Wells/Tube-wells(W/TW)	Tanks/Lakes(T/L)	Water Falls(WF)	Others(O)
1	2	110	111	112	113	114	115	116	117	118	119

620	Brahmanbahara	0	0	485.3	434.3	51	319.8	0	114.5	0	0
621	Singari	0	0	69.6	56.2	13.3	0	0	56.2	0	0
622	Itahata	0	0	70.1	24.6	45.5	0	18.6	2	0	4
623	Gumta	0	0	107.9	86.1	21.8	0	40	0	0	46.1
624	Bara Akulpur	0	0	56.5	44.5	12	0	40.5	4	0	0
625	Akulpur	0	0	110.2	109	1.2	0	109	0	0	0
626	Paschim Panchbaria	0	0	129.6	129.6	0	0	113.4	16.2	0	0
627	Kundala	0	0	66.5	47.5	19	0	39.4	8.1	0	0
628	Benegram	0	0	55.7	50	5.7	0	40	4	0	6
629	Jerula	0	0	34.4	31.6	2.8	0	31.6	0	0	0
630	Mahalas	0	0	86.7	86.7	0	0	82.6	0	0	4.1
631	Balur	0	0	81	72.9	8.1	0	60.7	8.1	0	4.1
632	Bhabaghata	0	0	74.9	64.9	10	0	60	4.9	0	0
633	Akna	0	0	128.3	80.7	47.6	0	60.7	20	0	0
634	Hatinagar	0	0	126.3	120	6.3	80	40	0	0	0
635	Narayanghati	0	0	167	146.7	20.3	12.1	122.4	12.2	0	0
636	Bandaha	0	0	34.2	32	2.2	0	20	4	0	8
637	Kushtor	0	0	32.5	32.5	0	32.5	0	0	0	0
638	Paramtor	0	0	43.3	43.3	0	43.3	0	0	0	0
639	Kamarhati	0	0	162.6	97.6	65	12.6	0	85	0	0
640	Chhota Kalikapur	0	0	50	40	10	20	8	2	0	10
641	Katasur	0	0	277.1	245.4	31.7	180.7	40.5	12.1	0	12.1
642	Barutia	0	0	284	255.6	28.4	250.6	0	5	0	0
643	Pukhurpara	0	0	152.2	147.7	4.5	120.7	27	0	0	0
644	Chhota Bataspur	0	0	58	52.7	5.3	48.6	4.1	0	0	0
645	Madhaipur	0	0	208.3	118.3	90	95	8.3	15	0	0
646	Chak Bhara	0	0	44.6	40.5	4.1	0	32.5	4	0	4
647	Beluti	0	0	94.7	82	12.7	40	36	6	0	0
648	Nima	0	0	60.3	58.7	1.6	0	56.7	2	0	0
649	Ghordaha	0	0	30.2	26.1	4.1	0	20	2	0	4.1
650	Buzrug Bara	0	0	29.9	17.3	12.6	8	5.2	4.1	0	0
651	Hatina	0	0	59.2	42	17.2	0	40	2	0	0
652	Gargara	0	0	58.4	55.2	3.2	50.2	5	0	0	0
653	Nandulia	0	0	148.1	62.7	85.4	48.7	14	0	0	0
654	Amchua	0	0	60.1	25.1	35	7.1	18	0	0	0
655	Uchpur	0	0	84.4	41.1	43.3	34	7.1	0	0	0
656	Prayagpur	0	0	70.3	24.7	45.5	20.8	3.9	0	0	0
657	Salki	0	0	81.9	18.2	63.7	15.5	2.7	0	0	0
658	Baruigachhi	0	0	47.5	11.8	35.7	5.7	6.1	0	0	0
659	Chhota Dibur	0	0	67.9	41.5	26.4	10	31.5	0	0	0

Name of three most important commodities manufactured			Name of Village	Serial Number
First	Second	Third		
120	121	122	2	1

Brahmanbahara	620
Singari	621
Itahata	622
Gumta	623
Bara Akulpur	624
Akulpur	625
Paschim Panchbaria	626
Kundala	627
Benegram	628
Jerula	629
Mahalas	630
Balur	631
Bhabaghathi	632
Akna	633
Hatinagar	634
Narayanghati	635
Bandaha	636
Kushtor	637
Paramtor	638
Kamarhati	639
Chhota Kalikapur	640
Katasur	641
Barutia	642
Pukhurpara	643
Chhota Bataspur	644
Madhaipur	645
Chak Bhara	646
Beluti	647
Nima	648
Ghordaha	649
Buzrug Bara	650
Hatina	651
Gargara	652
Nandulia	653
Amchua	654
Uchpur	655
Prayagpur	656
Salki	657
Baruigachhi	658
Chhota Dibur	659

Census of India 2011
Amenities and Land use

Serial Number	Name of Village	Location code no.	Total area of the village (in hectares rounded up to one decimal place)	Total population (2011 census)	Number of households (2011 census)	Number of educational amenities availab village, the distance range code viz; a for for 10+ kms of nearest place where fa							
						Pre-Primary school (PP)	Primary school (P)	Middle school (M)	Secondary School (S)	Senior Secondary school (SS)	Degree college of arts , science & commerce (ASC)	Engineering college(EC)	Medical college (MC)
1	2	3	4	5	6	7	8	9	10	11	12	13	14
660	Sundara	316659	81.3	201	38	a	a	b	a	a	c	c	c
661	Napara	316660	63.4	0	0								
662	Gunur	316661	96.2	0	0								
663	Bara Dibur	316662	93.6	950	238	3	2	1	1	1			
664	Darkandi	316663	107.3	697	167	a	a	a	a	c	c	c	c
665	Narayanpur	316664	99.9	395	86	b					c	c	c
666	Gopinathpur	316665	98.9	384	100	2	2	1	1		c	c	
667	Basudebpur	316666	527.4	2865	701	4	4	1	1				
668	Prajapara	316667	88.1	2472	650	2	2	a	a	a	a	c	c
669	Birnagar	316668	216	1931	488	1	1	a	a	c	c	c	c
670	Daspalsa	316669	159.7	1621	433	3	3	2	1	b	c	c	c
671	Mahesha	316670	181.7	1204	285	2	2	a	a	b	c	c	c
672	Radhanagar	316671	146.3	1390	313	2	2	1	1	b	c	c	c
673	Chhota Turigram	316672	175.9	3976	937	2	2	a	a	b	c	c	c
674	Purbba Panchberia	316673	115.4	325	87	b	b	a	a	a	c	c	c
675	Ghatkuri	316674	65.7	290	91	1	1	a	b	b	c	c	c
676	Mandalpur	316675	93	341	85	1	1	a	a	a	c	c	c
677	Mayureswar	316676	766.1	11142	2559	7	6	2	2	2	c	c	c
678	Chaulja	316677	84.2	1729	466	1	1			a	c	c	c
679	Kazipur	316678	50.5	689	159	b	a	a	a	b	c	c	c
680	Tilpara	316679	124.2	583	102	1	1	a	b	b	c	c	c
681	Arjuni	316680	117.7	395	93	1	1	a	a	b	c	c	c
682	Akuni	316681	141.6	610	154	1	1	a	a	b	c	c	c
683	Kanutia	316682	239.8	6572	1694	2	2	1	1	1	c	c	c
684	Sultanpur	316683	121.8	548	123	1	1	a	a	a	c	c	
685	Kushtikuri	316684	181.2	1039	241	2	2	1	a	a	c	c	c
686	Mathbahara	316685	172.6	559	146	1	1	a	a	a	c	c	c
687	Bhudharpur	316686	126.8	1010	260	1	1	a	a	b	c	c	c
688	Chhamna	316687	281.2	1727	477	2	2	1	a	a	c	c	c
689	Tentuldihi	316688	138.5	271	77	a	a	a	a	b	c	c	c
690	Ujalpur	316689	127.8	0	0								
691	Beja	316690	130.6	1882	473	2	2	a	a	a	a	c	c
692	Chuadari	316691	61.5	966	246	1	1	1	a				
693	Bandur	316692	48.7	794	188	1	1						
694	Dadpur	316693	136.3	613	148	1	1	b	a	a	c	c	c
695	Nistia	316694	52.3	605	136	2	2	b	a				
696	Serunia	316695	84.6	1254	321	1	1	b	a	a	c	c	c
697	Kanchana	316696	74.7	679	165	1	1		a	a	c	c	c
698	Satpalsa	316697	72.6	963	224	12	11	4	2	2	c	c	c
699	Kesabbati	316698	57.2	0	0								
700	Sibdahara	316699	44.8	0	0								
701	Ulkunda	316700	148.1	2704	661	6	6	2	a	a	c	c	c

- Village Directory

(As in 2009)

le. (If not available within the < 5 Kms, b for 5-10 Kms and c cility is available is given).						Number of Medical Amenities available. (If not available within the village , the distance range code viz; a for < 5 Kms, b for 5-10 Kms and c for 10+ kms of nearest place where facility is available is given).						Name of Village	Serial Number					
15	16	17	18	19	20	21	22	23	24	25	26			27	28	29	30	31
Management institute (MI)	Polytechnic (Pt)	Vocational training school /ITI	Non-formal training centre (NFTC)	Special school for disabled (SSD)	Others (specify)	Community health centre (CHC)	Primary health centre (PHC)	Primary health sub centre (PHS)	Maternity and child welfare centre (MCW)	T.B. clinic (TBC)	Hospital-allopathic (HA)	Hospital-alternative medicine (HO)	Dispensary (D)	Veterinary hospital (VH)	Mobile health clinic (MHC)	Family welfare centre (FWC)		
c	c	c	c	c	c	c	a	a	b	c	c	c	c	b	c	c	Sundara	660
																	Napara	661
																	Gunur	662
						c	b	1	c	c	c	c	c	c	c	c	Bara Dibur	663
c	c	c				c	a	a	b	c	c	c	c	b		b	Darkandi	664
c	c	c	c	c		c	c	1		c	c	c	c	b	c	c	Narayanpur	665
	c	c		c		c	a	a	c	c	c	c	c	b	c	c	Gopinathpur	666
						b	1	1	c	1		c	b				Basudebpur	667
c	c	c	c	c		c	a	b	b	b	c	c	c	b	c	a	Prajapara	668
c	c	c	c	c	2	c	b	a	a	a	c	c	c	c	c	b	Birnagar	669
c	c	c	c	c				1					1				Daspalsa	670
c	c	c	c	c	2	c	b	a	a	a	c	c	c	b	c	b	Mahesha	671
c	c	c	c	c	1	c	b	1	1		c	c	c	b	c	b	Radhanagar	672
c	c	c	c	c	1	c	b	a	a	a	c	c	c	b	c	b	Chhota Turigram	673
c	c	c	c	c		c	c	a	a	a	c	c	c	b	c	c	Purbba Panchberia	674
c	c	c	c	c		c	b	a	a	a	c	c	c	b	c	b	Ghatkuri	675
c	c	c	c	c		c	b	a	a	a	c	c	c	b	c	b	Mandalpur	676
	c	c				b	1	c	c	c		1	c			c	Mayureswar	677
	c	c				b	a	c	c	c		a	c			c	Chaulja	678
c	c	c	c	c	1	c	c	a	a	a	c	c	c	b	c	c	Kazipur	679
c	c	c	c	c	1	c	c	a	a	a	c	c	c	b	c	c	Tilpara	680
c	c	c	c	c	1	c	c	a	a	a	c	c	c	b	c	c	Arjuni	681
c	c	c	c	c	1	c	c	a	a	a	c	c	c	b	c	c	Akuni	682
c	c	c	c	c		c	c	1	c	c	c	c	a	c		c	Kanutia	683
	c	c					b				c						Sultanpur	684
c	c	c	c	c		c	b	a	b	b	c	c	a	c		c	Kushtikuri	685
c	c	c	c	c		c	b	a	b	b	c	c	a	c		c	Mathbahara	686
c	c	c	c	c		c	b	a	b	b	c	c	a	c		c	Bhudharpur	687
c	c	c	c	c		c	b	1	b	b	c	c	a	b		c	Chhamna	688
c	c	c	c	c			b	a	b	b	c	c	a	b		c	Tentuldihi	689
																	Ujalpur	690
c	c	c	c	c	1	c	a	a	a	a	c	c	c	a	c	a	Beja	691
																	Chuatari	692
																	Bandur	693
c	c	c	c	c		a	a	a	b	c	c	c	c	b	c	c	Dadpur	694
																	Nistia	695
c	c	c	c	c		c	a	a	b	c	c	c	c	b	b	c	Serunia	696
	c					c	a	a	c	c	c	c	c	c	c	c	Kanchana	697
c	c	c	c	c		c	c	b	b	c	c	c	b	b	c	c	Satpalsa	698
																	Kesabbati	699
																	Sibdahara	700
c	c	c	c	c	1			1									Ulkunda	701

Serial Number	Name of Village	Number of Non-Government Medical Amenities available.							Availability of drinking water - Yes / No							
		Charitable non Govt. hospital/Nursing home.	Medical practitioner with MBBS Degree	Medical practitioner with other degree	Medical practitioner with no degree	Traditional practitioner and faith healer .	Medicine Shop	Others	Tap water (Treated/Untreated)	Well water (Covered / Uncovered well)	Hand Pump	Tube wells / Bore well	Spring	River / Canal	Tank / Pond / Lake	Others
1	2	32	33	34	35	36	37	38	39	40	41	42	43	44	45	46
660	Sundara	0	0	0	0	0	0	0	No	No	Yes	No	No	Yes	Yes	No
661	Napara															
662	Gunur															
663	Bara Dibur	0	0	0	0	0	0	0	No	No	Yes	No	No	Yes	Yes	No
664	Darkandi	0	0	0	0	0	0	0	No	No	Yes	No	No	No	Yes	No
665	Narayanpur	0	0	0	0	0	0	0	Yes	No	Yes	Yes	No	No	Yes	No
666	Gopinathpur	0	0	0	0	0	0	0	No	No	Yes	Yes	No	No	Yes	No
667	Basudebpur	0	0	0	0	0	0	0	No	No	Yes	No	No	No	No	No
668	Prajapara	0	0	0	1	0	0	0	No	No	Yes	Yes	No	Yes	Yes	No
669	Birnagar	0	0	0	3	0	0	2	No	No	Yes	Yes	No	Yes	Yes	No
670	Daspalsa	0	0	1	2	0	0	0	No	No	Yes	Yes	No	Yes	Yes	No
671	Mahesha	0	0	0	1	0	0	0	No	No	Yes	Yes	No	No	Yes	No
672	Radhanagar	0	0	1	0	0	0	0	No	No	Yes	Yes	No	Yes	Yes	No
673	Chhota Turigram	0	0	0	2	0	0	0	No	No	Yes	No	No	Yes	Yes	No
674	Purbba Panchberia	0	0	0	0	0	0	0	No	Yes	Yes	No	No	Yes	Yes	No
675	Ghatkuri	0	0	0	0	0	0	0	No	No	Yes	Yes	No	Yes	Yes	No
676	Mandalpur	0	0	0	0	0	0	0	No	No	Yes	No	No	Yes	Yes	No
677	Mayureswar	0	0	0	0	0	8	0	Yes	No	No	Yes	No	Yes	Yes	No
678	Chaulja	0	0	0	0	0	0	0	No	No	No	Yes	No	Yes	Yes	No
679	Kazipur	0	0	0	0	0	0	0	No	No	Yes	Yes	No	Yes	Yes	No
680	Tilpara	0	0	0	0	0	0	0	No	No	Yes	Yes	No	Yes	Yes	No
681	Arjuni	0	0	0	0	0	0	0	No	No	Yes	No	No	Yes	Yes	No
682	Akuni	0	0	0	0	0	0	0	No	No	Yes	No	No	Yes	Yes	No
683	Kanutia	0	0	3	0	0	4	0	No	No	Yes	No	No	No	Yes	No
684	Sultanpur	0	0	0	0	0	0	0	No	No	Yes	No	No	No	Yes	No
685	Kushtikuri	0	0	1	0	0	2	0	No	No	Yes	No	No	No	Yes	No
686	Mathbahara	0	0	1	0	0	0	0	No	No	Yes	No	No	No	Yes	No
687	Bhudharpur	0	0	0	0	0	0	0	No	No	Yes	No	No	No	Yes	No
688	Chhamna	0	0	1	0	0	0	0	No	No	Yes	No	No	No	Yes	No
689	Tentuldihi	0	0	0	0	0	0	0	No	No	Yes	No	No	No	Yes	No
690	Ujalpur															
691	Beja	0	0	0	2	0	0	0	No	No	Yes	Yes	No	Yes	Yes	No
692	Chuatari	0	0	0	0	0	0	0	No	No	No	Yes	No	No	No	No
693	Bandur	0	0	0	0	0	0	0	No	No	No	Yes	No	No	No	No
694	Dadpur	0	0	0	0	0	0	0	No	No	Yes	No	No	Yes	Yes	No
695	Nistia	0	0	0	0	0	0	0	No	No	Yes	No	No	No	No	No
696	Serunia	0	0	0	0	0	0	0	No	No	Yes	No	No	No	Yes	No
697	Kanchana	0	0	0	0	0	0	0	No	No	Yes	Yes	No	Yes	No	No
698	Satpalsa	0	0	0	0	0	0	0	No	No	Yes	No	No	No	No	No
699	Kesabbati															
700	Sibdahara															
701	Ulkunda	0	0	0	2	0	1	0	No	No	No	Yes	No	Yes	Yes	No

Availability of toilet & others Yes / No				Communication and transport facilities (If amenities available code -Yes is given except for Village Pin Code .If not available within the village , the distance range code viz; a for < 5 Kms, b for 5-10 Kms and c for 10+ kms of nearest place where facility is available is given).									
Community toilet including bath.	Community toilet excluding bath.	Rural sanitary mart or sanitary hardware outlet available near the village.	Community bio- gas or recycle of waste for productive use.	Post office(PO)	Sub post office (SPO)	Post & Telegraph office (P&TO)	Village Pin Code	Telephones (Land lines)	Public call office (PCO)	Mobile phone coverage	Name of Village	Serial Number	
47	48	49	50	51	52	53	54	55	56	57	2	1	
No	No	No	No	c	a	c	731234	a	a	a	Sundara	660	
											Napara	661	
											Gunur	662	
No	No	No	No	c	a	c	731234	a	a	a	Bara Dibur	663	
Yes	Yes	No	No	c	c	c	731234	c	b	b	Darkandi	664	
No	No	No	No	Yes	b	b	731234	Yes	b	b	Narayanpur	665	
No	No	No	No	a	b	b	731234	a	a	a	Gopinathpur	666	
No	No	No	No	Yes		Yes	731234	Yes	a	a	Basudebpur	667	
No	No	No	No	c	a	c	731234	Yes	Yes	Yes	Prajapara	668	
No	No	No	No	c	a	c	731216	Yes	a	Yes	Birnagar	669	
No	No	No	No	c	Yes	c	731213	Yes	a	Yes	Daspalsa	670	
No	No	No	No	c	a	c	731216	Yes	Yes	Yes	Mahesha	671	
No	No	No	No	c	a	c	731213	Yes	a	Yes	Radhanagar	672	
No	No	No	No	c	Yes	c	731213	Yes	Yes	Yes	Chhota Turigram	673	
No	No	No	No	c	a	c	731213	Yes	b	Yes	Purbba Panchberia	674	
No	No	No	No	c	a	c	731224	Yes	b	Yes	Ghatkuri	675	
No	No	No	No	c	a	c	731213	Yes	b	Yes	Mandalpur	676	
No	No	No	No	c	Yes	c	731213	Yes	Yes	Yes	Mayureswar	677	
No	No	No	No	c	a	c	731216	Yes	a	a	Chaulja	678	
No	No	No	No	c	a	c	731213	Yes	a	Yes	Kazipur	679	
No	No	No	No	c	a	c	731234	Yes	a	Yes	Tilpara	680	
No	No	No	No	c	a	c	731213	a	Yes	Yes	Arjuni	681	
No	No	No	No	c	a	c	731213	a	Yes	Yes	Akuni	682	
No	No	No	Yes	c	Yes	c	731213	b	a	Yes	Kanutia	683	
No	No	No	No	c	a	c	731216	Yes	a	Yes	Sultanpur	684	
No	No	No	Yes	c	a	c	731213	Yes	a	Yes	Kushtikuri	685	
No	No	No	Yes	c	a	c	731301	Yes	a	Yes	Mathbahara	686	
No	No	No	No	c	a	c	731213	Yes	a	Yes	Bhudharpur	687	
No	No	No	Yes	c	Yes	c	731213	Yes	Yes	Yes	Chhamna	688	
No	No	No	Yes	c	a	c	731233	Yes	a	Yes	Tentuldihi	689	
											Ujalpur	690	
No	No	No	No	c	a	c	731234	Yes	Yes	Yes	Beja	691	
No	No	No	No	a		c	731234	Yes	b	Yes	Chuatari	692	
No	No	No	No			c	731234	b	b	Yes	Bandur	693	
No	No	No	No	c	a	c	731234	Yes	a	a	Dadpur	694	
No	No	No	No	a		c	731234	Yes	b	Yes	Nistia	695	
No	No	No	No	c	a	c	731234	Yes	Yes	a	Serunia	696	
No	No	No	No	c	a	c	731234	a	c	a	Kanchana	697	
No	No	No	No	Yes	a	c	731234	Yes	b	Yes	Satpalsa	698	
											Kesabbati	699	
											Sibdahara	700	
No	No	No	No	Yes	c	c	731234	Yes	c	Yes	Ulkunda	701	

Communication and transport facilities (If amenities available code -Yes is given except for Village Pin Code ,If not available within the village , the distance range code viz; a for < 5 Kms, b for 5-10 Kms and c for 10+ kms of nearest place where facility is available is given).													Village connected to highway (If amenities available code viz; a for < 5 Kms, b for 5-10 Kms and c for 10+ kms of nearest place where facility is available is given).			
Serial Number	Name of Village	Internet cafes/ Common service centre (CSC)	Private courier facility	Bus service (Public & Private)	Railway stations	Auto/Modified Autos	Taxis and Vans	Tractors	Cycle-pulled rickshaws(Manual & Machine driven)	Carts driven by animals	Sea /River ferry service	Connected to national highway(NH)	Connected to state highway(SH)	Connected to major district road (MDR)	Connected to others district road	Pucca roads
1	2	58	59	60	61	62	63	64	65	66	67	68	69	70	71	72
660	Sundara	b	b	a	c	b	b	b	a	c	c	c	b	b		a
661	Napara															
662	Gunur															
663	Bara Dibur	b	c	Yes	c	c	c	c	Yes	c	c	c	b	Yes	c	Yes
664	Darkandi	c	c	b	c	c	b	b	b	c	c	c	c	Yes		Yes
665	Narayanpur	b	b	b	c	c	c	c	b	b	c	c	b	b	a	a
666	Gopinathpur	a	a	a	c	b	a	a	a	a	c	c	a	a	a	a
667	Basudebpur	c	a	a	c	b	a	a	a	a	c	c	a	a	a	a
668	Prajapara	b	b	Yes	c	b	Yes	Yes	Yes	Yes	c	c	b		Yes	a
669	Birnagar	c	c	a	c	c	Yes	a	Yes	Yes	c	c	a	a	a	a
670	Daspalsa	c	c	a	c	c	a	Yes	Yes	Yes	c		Yes			a
671	Mahesha	Yes	b	Yes	c	c	Yes	Yes	Yes	Yes	c	c	Yes		Yes	Yes
672	Radhanagar	Yes	b	a	c	c	Yes	Yes	Yes	Yes	c	c	a	a	a	a
673	Chhota Turigram	b	b	a	c	c	Yes	Yes	Yes	Yes	c	c	a	a	a	a
674	Purbba Panchberia	b	b	a	c	b	Yes	Yes	Yes	a	c	c	a	Yes	a	a
675	Ghatkuri	b	b	a	c	c	b	Yes	Yes	Yes	c	c	a	a	a	a
676	Mandalpur	b	b	a	c	c	b	Yes	Yes	Yes	c	c	a	a	a	a
677	Mayureswar	Yes	c	Yes	c	c	Yes	Yes	Yes	Yes	c	c		Yes	Yes	Yes
678	Chaulja	a	c	Yes	c	a	a	Yes	Yes	Yes	c	c				Yes
679	Kazipur	b	b	a	c	c	Yes	a	Yes	Yes	c	c	a	a	a	a
680	Tilpara	b	b	a	c	c	Yes	Yes	Yes	Yes	c	c	a	a	a	a
681	Arjuni	b	b	a	c	c	Yes	a	Yes	Yes	c	c	a	a	a	a
682	Akuni	b	b	a	c	c	Yes	a	Yes	Yes	c	c	a	a	a	a
683	Kanutia	a	c	Yes	c	c	Yes	Yes	Yes	Yes	c	c	a			Yes
684	Sultanpur	a	c	Yes	c	c	a	a	Yes	Yes	c	c	a			a
685	Kushtikuri	a	c	Yes	c	c	Yes	Yes	Yes	Yes	c	c	a		Yes	Yes
686	Mathbahara	a	c	a	c	c	a	Yes	Yes	Yes	c	c	a		Yes	Yes
687	Bhudharpur	a	b	Yes	c	a	a	Yes	Yes	Yes	b	c		a		Yes
688	Chhamna	a	b	Yes	c	c	Yes	Yes	Yes	Yes	b	c		a	a	Yes
689	Tentuldihi	a	b	a	c	c	a	Yes	Yes	Yes	b	c	Yes	a	a	a
690	Ujalpur															
691	Beja	b	b	Yes	c	b	Yes	Yes	Yes	Yes	c	c	b		Yes	a
692	Chuatari	c	b	Yes	c	b	b	b	Yes	b	c	c				Yes
693	Bandur	c	b	b	c	b	a	c	Yes	b	c					a
694	Dadpur	b	b	a	c	b	b	b	Yes	b	c	c	b			a
695	Nistia	b	a	Yes	c	b	a	c	Yes	c	c	c	a			a
696	Serunia	b	b	a	c	c	a	b	Yes	c	c	c	b	a	Yes	a
697	Kanchana	c	c	a	c	c	c	c	a	b	c	c	b	a	a	Yes
698	Satpalsa	b	b	b	c	c	b	b	Yes	Yes	c	c	b		b	a
699	Kesabbati															
700	Sibdahara															
701	Ulkunda	c	c	Yes	c	c	Yes	Yes	Yes	Yes	Yes	c	c	Yes	Yes	Yes

ys,village roads, banks & credit societies :-Yes is given, If not available within the code viz; a for <5 Kms, b for 5-10 Kms place where facility is available is given).													Availability of miscellaneous facilities (If amenities available code -Yes is given, If not available within the village , the distance range code viz; a for < 5 Kms, b for 5-10 Kms and c for 10+ kms of nearest place where facility is available is given).			
73	74	75	76	77	78	79	80	81	82	83	84	85	86	87	Name of Village	Serial Number
a				a	b	c	Yes	a	c	a	a	b	a	Yes	Sundara	660
															Napara	661
															Gunur	662
Yes				a	b	c	Yes	Yes	c	a	a	b	Yes	c	Bara Dibur	663
Yes				b	b	c	Yes	Yes	c	Yes	a	Yes	Yes	Yes	Darkandi	664
a	Yes	b	c	b	b	c	Yes	b	c	b	b	b	Yes	Yes	Narayanpur	665
a	a	b	c	b	b	c	Yes	Yes	c	b	b	b	Yes	Yes	Gopinathpur	666
a			Yes	a	b	c	Yes	b	c	Yes	b	b	Yes	Yes	Basudebpur	667
Yes		Yes		Yes	b	c	Yes	Yes	c	a	b	b	Yes	Yes	Prajapara	668
Yes			Yes	c	c	c	Yes	Yes	c	c	c	Yes	Yes	Yes	Birnagar	669
a			Yes	b	b	c	Yes	Yes	b	Yes	Yes	Yes	Yes	Yes	Daspalsa	670
Yes			Yes	b	b	c	Yes	a	c	a	b	Yes	Yes	Yes	Mahesha	671
Yes			Yes	b	b	c	Yes	a	c	b	b	Yes	Yes	Yes	Radhanagar	672
Yes			Yes	b	b	c	Yes	Yes	c	b	a	Yes	Yes	Yes	Chhota Turigram	673
Yes				b	b	c	Yes	b	c	b	b	Yes	Yes	Yes	Purbba Panchberia	674
Yes				b	b	c	Yes	b	c	b	b	Yes	Yes	Yes	Ghatkuri	675
Yes				b	b	c	Yes	b	c	b	b	Yes	Yes	Yes	Mandalpur	676
Yes			Yes	a	a	c	Yes	Yes	Yes	Yes	Yes	Yes	Yes	Yes	Mayureswar	677
Yes			Yes	b	b	c	Yes	Yes	c	a	a	Yes	Yes	Yes	Chaulja	678
Yes			Yes	b	b	c	Yes	a	c	b	b	Yes	Yes	Yes	Kazipur	679
Yes			Yes	b	b	c	Yes	a	b	b	b	Yes	Yes	Yes	Tilpara	680
Yes		Yes		b	b	b	Yes	Yes	b	b	a	Yes	Yes	Yes	Arjuni	681
Yes		Yes		b	b	b	Yes	Yes	b	b	a	Yes	Yes	Yes	Akuni	682
Yes	Yes	c	Yes	a	c	c	Yes	Yes	Yes	a	a	c	Yes	Yes	Kanutia	683
Yes	Yes	a		a	c	c	Yes	Yes	Yes	a	a	c	Yes	Yes	Sultanpur	684
Yes	Yes	c	Yes	a	c	c	Yes	Yes	Yes	a	a	c	Yes	Yes	Kushtikuri	685
Yes	Yes	c		a	c	c	Yes	a	c	a	a	c	Yes	Yes	Mathbahara	686
Yes	Yes	b	Yes	a	b	c	Yes	a	c	a	a	b	Yes	Yes	Bhudharpur	687
Yes	Yes	b	Yes	a	b	c	Yes	Yes	c	a	a	b	Yes	Yes	Chhamna	688
Yes	Yes	b		a	b	c	Yes	a	c	a	a	b	a	Yes	Tentuldihi	689
															Ujalpur	690
Yes			Yes	b	b	c	Yes	a	c	b	b	b	Yes	Yes	Beja	691
a				b	c		Yes	Yes	b	Yes	Yes	Yes	Yes	Yes	Chuatar	692
a					c		Yes	Yes	c	Yes	Yes	Yes	Yes	Yes	Bandur	693
Yes		Yes		a	b	c	Yes	Yes	c	a	a	b	Yes	Yes	Dadpur	694
a				b	b	c	Yes	Yes	c	Yes	Yes	Yes	Yes	Yes	Nistia	695
a			Yes	a	b	c	Yes	Yes	Yes	Yes	b	b	Yes	Yes	Serunia	696
Yes	c	c	c	a	b	c	Yes	a	c	a	c	b	Yes	Yes	Kanchana	697
Yes	Yes	b	c	b	b	c	Yes	b	Yes	Yes	b	b	Yes	Yes	Satpalsa	698
															Kesabbati	699
															Sibdahara	700
Yes			Yes	Yes	b	Yes	Yes	Yes	c	a	b	Yes	Yes	Yes	Ulkunda	701

Availability of miscellaneous facilities (If amenities available code -Yes is given, If not available within the village , the distance range code viz; a for < 5 Kms, b for 5-10 Kms and c for 10+ kms of nearest place where facility is available is given).												Availability of electricity (Yes/No)			
Serial Number	Name of Village	ASHA (Accredited Social Health Activist)	Community centre with/without TV	Sports Field,	Sports Club / Recreation Centre	Cinema / Video Hall	Public Library	Public Reading Room	Newspaper Supply	Assembly Polling station	Birth & Death Registration Office	Power Supply for Domestic Use (ED)	Power Supply for Agricultural Use (EAG)	Power Supply for Commercial Use (EC)	Power Supply for All Uses (EA)
1	2	88	89	90	91	92	93	94	95	96	97	98	99	100	101
660	Sundara	Yes	a	a	a	a	a	a	a	a	a	Yes	Yes	No	No
661	Napara														
662	Gunur														
663	Bara Dibur	Yes	c	a	c	c	Yes	a	a	c	a	Yes	Yes	No	No
664	Darkandi	Yes	c	a	c	c	a	a	a	Yes	a	Yes	Yes	Yes	Yes
665	Narayanpur	Yes	Yes	Yes	Yes	c	b	b	Yes	a	a	Yes	Yes	No	No
666	Gopinathpur	Yes	b	Yes	b	c	b	b	b	Yes	b	Yes	Yes	No	No
667	Basudebpur	Yes	Yes	a	a	a	a	a	a	Yes	a	Yes	Yes	Yes	Yes
668	Prajapara	Yes	b	b	a	b	a	a	b	Yes	b	Yes	Yes	Yes	Yes
669	Birnagar	Yes	c	Yes	c	c	c	c	Yes	Yes	a	Yes	Yes	Yes	Yes
670	Daspalsa	Yes	Yes	Yes	Yes	Yes	Yes	Yes	Yes	Yes	Yes	Yes	Yes	Yes	Yes
671	Mahesha	Yes	Yes	Yes	Yes	b	b	b	Yes	Yes	a	Yes	Yes	Yes	Yes
672	Radhanagar	Yes	b	Yes	Yes	b	b	b	Yes	Yes	a	Yes	Yes	Yes	Yes
673	Chhota Turigram	Yes	b	a	b	b	b	b	a	Yes	a	Yes	No	Yes	No
674	Purbba Panchberia	Yes	b	b	b	b	b	b	b	b	b	Yes	Yes	No	No
675	Ghatkuri	Yes	b	b	b	b	b	b	b	Yes	b	Yes	Yes	Yes	Yes
676	Mandalpur	Yes	b	b	b	b	b	b	b	Yes	b	Yes	Yes	Yes	Yes
677	Mayureswar	Yes	c	Yes	Yes	c	Yes	Yes	Yes	Yes	Yes	Yes	No	Yes	No
678	Chaulja	Yes	Yes	a	a	c	a	a	Yes	Yes	a	Yes	No	Yes	No
679	Kazipur	b	a	b	b	b	b	b	b	a	b	Yes	Yes	Yes	Yes
680	Tilpara	Yes	b	a	b	b	b	b	b	a	b	Yes	Yes	No	No
681	Arjuni	Yes	b	a	b	b	b	b	a	a	a	Yes	No	Yes	No
682	Akuni	Yes	b	Yes	b	b	b	b	a	Yes	a	Yes	No	Yes	No
683	Kanutia	Yes	c	Yes	Yes	c	b	c	Yes	Yes	a	Yes	Yes	Yes	Yes
684	Sultanpur	Yes	c	b	b	c	c	c	Yes	Yes	a	Yes	Yes	Yes	Yes
685	Kushtikuri	Yes	c	a	Yes	c	b	b	Yes	Yes	a	Yes	Yes	Yes	Yes
686	Mathbahara	Yes	c	a	a	c	b	b	Yes	Yes	a	Yes	Yes	Yes	Yes
687	Bhudharpur	Yes	Yes	Yes	Yes	Yes	c	Yes	Yes	Yes	a	Yes	Yes	Yes	Yes
688	Chhamna	Yes	b	Yes	Yes	c	c	c	Yes	Yes	a	Yes	Yes	Yes	Yes
689	Tentuldihi	Yes	b	a	c	c	b	c	Yes	a	a	Yes	Yes	Yes	Yes
690	Ujalpur														
691	Beja	Yes	b	Yes	Yes	b	a	a	a	Yes	a	Yes	Yes	Yes	Yes
692	Chuatar	Yes	Yes	Yes	Yes	Yes	Yes	Yes	Yes	Yes	Yes	Yes	Yes	Yes	Yes
693	Bandur	Yes	Yes	Yes	Yes	Yes	Yes	Yes	Yes	Yes	Yes	Yes	No	No	No
694	Dadpur	Yes	b	a	a	b	a	b	a	Yes	a	Yes	Yes	Yes	Yes
695	Nistia	Yes	Yes	Yes	Yes	Yes	Yes	Yes	Yes	Yes	b	Yes	Yes	Yes	Yes
696	Serunia	Yes	c	a	Yes	b	a	b	a	a	Yes	Yes	Yes	No	No
697	Kanchana	a	c	c	c	c	a	c	c	Yes	a	Yes	Yes	Yes	Yes
698	Satpalsa	Yes	c	Yes	b	c	a	b	Yes	Yes	Yes	Yes	Yes	No	No
699	Kesabbati														
700	Sibdahara														
701	Ulkunda	Yes	Yes	a	Yes	b	a	a	Yes	Yes	a	Yes	Yes	Yes	Yes

Nearest Town		Land Use								
		Area under different types of land use (in hectares rounded up to one decimal place)								
Name	Distance range code i.e. a for < 5 Kms, b for 5-10 Kms and c for 10+ kms .	Forests	Area under Non-agricultural Uses	Barren and Un-cultivable land	Permanent Pastures and Other Grazing Lands	Land Under Miscellaneous Tree Crops etc.	Culturable Waste Land	Name of Village	Serial Number	
102	103	104	105	106	107	108	109	2	1	
SAINTHIA	b	0	0.5	0	0	0	0.2	Sundara	660	
		0	0	0	0	0	1.1	Napara	661	
		0	0	0	0	0	1.4	Gunur	662	
sainthia	b	0	0	0	0	0	0.2	Bara Dibur	663	
SAINTHIA	b	0	1.2	0	0	0	0.3	Darkandi	664	
SAINTHIA	b	0	0	0	0	0	0	Narayanpur	665	
SAINTHIA	b	0	0	0	0	0	0	Gopinathpur	666	
SAINTHIA	c	0	6.4	0	0	0	3	Basudebpur	667	
SAINTHIA	c	0	0	0	0	0	48.8	Prajapara	668	
SAINTHIA	b	0	13.1	0	0	0	5.1	Birmagar	669	
SAINTHIA	b	0	18.2	0	0	0	5.5	Daspalsa	670	
SAINTHIA	c	0	3.4	0	0	0	2.5	Mahesha	671	
SAINTHIA	c	0	4.5	0	0	0	0.6	Radhanagar	672	
SAINTHIA	c	0	4	0	0	0	0.8	Chhota Turigram	673	
SAINTHIA	c	0	19.3	0	0	0	1	Purbba Panchberia	674	
SAINTHIA	c	0	2.5	0	0	0	1	Ghatkuri	675	
SAINTHIA	c	0	9.1	0	0	0	1	Mandalpur	676	
SAINTHIA	c	0	139.7	0	0	0	0	Mayureswar	677	
SAINTHIA	c	0	12	0	0	0	0	Chaulja	678	
SAINTHIA	c	0	1.8	0	0	0	1	Kazipur	679	
SAINTHIA	c	0	2.5	0	0	0	0.9	Tilpara	680	
SAINTHIA	c	0	2	0	0	0	1	Arjuni	681	
SAINTHIA	c	0	2.1	0	0	0	1	Akuni	682	
SAINTHIA	c	0	98.8	0	0	0	0	Kanutia	683	
SAINTHIA	c	0	35.3	0	0	0	0.6	Sultanpur	684	
SAINTHIA	c	0	36	0	0	0	0.7	Kushtikuri	685	
SAINTHIA	c	0	46.1	0	0	0	1	Mathbahara	686	
SAINTHIA	c	0	26.5	0	0	0	1.6	Bhudharpur	687	
SAINTHIA	c	0	96.1	0	0	0	22.8	Chhamna	688	
SAINTHIA	c	0	65.7	0	0	0	8	Tentuldihi	689	
		0	0.5	0	0	0	0.2	Ujalpur	690	
SAINTHIA	c	0	0.9	0	0	0	2.9	Beja	691	
SAINTHIA	b	0	10.9	0	0	0	0	Chuatari	692	
SAINTHIA	b	0	17.1	0	0	0	1.2	Bandur	693	
SAINTHIA	b	0	0.5	0	0	0	0.3	Dadpur	694	
SAINTHIA	b	0	6.2	0	0	0	0.4	Nistia	695	
SAINTHIA	c	0	0.5	0	0	0	0	Serunia	696	
SAINTHIA	b	0	0.7	0	0	0	0.7	Kanchana	697	
SAINTHIA	b	0	1.5	0	0	0	0	Satpalsa	698	
		0	0	0	0	0	25.5	Kesabbati	699	
		0	0.1	0	0	0	17.6	Sibdahara	700	
SAINTHIA	b	0	81.1	0	0	0	2	Ulkunda	701	

Land Use												
Area under different types of land use (in hectares rounded up to one decimal place)								Area irrigated by source (in hectare).				
Serial Number	Name of Village	Fallow lands other than current fallows	Current Fallows	Net Area Sown	Total Irrigated Land Area	Total Un-irrigated Land Area	Canals (C)	Wells/Tube-wells(W/TW)	Tanks/Lakes(T/L)	Water Falls(WF)	Others(O)	
1	2	110	111	112	113	114	115	116	117	118	119	
660	Sundara	0	0	80.6	20.4	60.2	13	7.4	0	0	0	
661	Napara	0	0	62.3	52.3	10	14.8	37.5	0	0	0	
662	Gunur	0	0	94.8	71.5	23.3	71.5	0	0	0	0	
663	Bara Dibur	0	0	93.4	75.6	17.8	13.3	62.3	0	0	0	
664	Darkandi	0	0	105.8	64.7	41.1	60.5	4.2	0	0	0	
665	Narayanpur	0	0	99.9	58.7	41.2	45	13.7	0	0	0	
666	Gopinathpur	0	0	98.9	62	37	44.6	17.3	0	0	0	
667	Basudebpur	0	0	518	405.7	112.3	400.7	5	0	0	0	
668	Prajapara	0	0	39.4	39.4	0	28.4	5	6	0	0	
669	Birnagar	0	0	197.8	185.1	12.7	160.1	0	25	0	0	
670	Daspalsa	0	0	135.9	96.6	39.3	96.6	0	0	0	0	
671	Mahesha	0	0	175.8	141.8	34	86.8	0	55	0	0	
672	Radhanagar	0	0	141.2	137.4	3.8	127.4	0	10	0	0	
673	Chhota Turigram	0	0	171.1	166.3	4.8	164.3	0	2	0	0	
674	Purbba Panchberia	0	0	95.1	92.9	2.2	83.9	0	9	0	0	
675	Ghatkuri	0	0	62.2	59.8	2.4	55.8	0	4	0	0	
676	Mandalpur	0	0	82.9	58.2	24.7	51.2	0	7	0	0	
677	Mayureswar	0	0	626.4	545.1	81.3	400.1	0	145	0	0	
678	Chaulja	0	0	72.1	68.9	3.2	18.9	0	50	0	0	
679	Kazipur	0	0	47.7	45.4	2.3	44.4	0	1	0	0	
680	Tilpara	0	0	120.7	92	28.7	90.5	0	1.5	0	0	
681	Arjuni	0	0	114.7	105	9.7	101	0	4	0	0	
682	Akuni	0	0	138.5	126.1	12.4	108.1	0	18	0	0	
683	Kanutia	0	0	140.9	140.9	0	136.6	0	4.3	0	0	
684	Sultanpur	0	0	85.8	85.8	0	81.3	0	4.5	0	0	
685	Kushtikuri	0	0	144.5	144.5	0	132.4	0	12.1	0	0	
686	Mathbahara	0	0	125.5	125.5	0	125.5	0	0	0	0	
687	Bhudharpur	0	0	98.7	98.5	0.2	98.5	0	0	0	0	
688	Chhamna	0	0	162.3	140.4	21.9	140.4	0	0	0	0	
689	Tentuldihi	0	0	64.8	60.7	4.1	60.7	0	0	0	0	
690	Ujalpur	0	0	127.1	10.9	116.2	10.9	0	0	0	0	
691	Beja	0	0	126.8	105.9	20.9	95.9	10	0	0	0	
692	Chuatari	0	0	50.6	44.1	6.5	4.1	40	0	0	0	
693	Bandur	0	0	30.4	20.4	10	0	20.4	0	0	0	
694	Dadpur	0	0	135.5	83.8	51.7	68.8	15	0	0	0	
695	Nistia	0	0	45.7	41.7	4	14.5	26	1.2	0	0	
696	Serunia	0	0	84.1	60.5	23.6	0	60.5	0	0	0	
697	Kanchana	0	0	73.3	38.8	34.5	0	38.8	0	0	0	
698	Satpalsa	0	0	71.1	46.3	24.8	25.7	20.6	0	0	0	
699	Kesabbati	0	0	31.7	21.9	9.8	21.9	0	0	0	0	
700	Sibdahara	0	0	27.1	12.1	15	12.1	0	0	0	0	
701	Ulkunda	0	0	65	63	2	55	8	0	0	0	

Name of three most important commodities manufactured			Name of Village	Serial Number
First	Second	Third		
120	121	122	2	1

Sundara	660
Napara	661
Gunur	662
Bara Dibur	663
Darkandi	664
Narayanpur	665
Gopinathpur	666
Basudebpur	667
Prajapara	668
Birnagar	669
Daspalsa	670
Mahesha	671
Radhanagar	672
Chhota Turigram	673
Purbba Panchberia	674
Ghatkuri	675
Mandalpur	676
Mayureswar	677
Chaulja	678
Kazipur	679
Tilpara	680
Arjuni	681
Akuni	682
Kanutia	683
Sultanpur	684
Kushtikuri	685
Mathbahara	686
Bhudharpur	687
Chhamna	688
Tentuldihi	689
Ujalpur	690
Beja	691
Chuatari	692
Bandur	693
Dadpur	694
Nistia	695
Serunia	696
Kanchana	697
Satpalsa	698
Kesabbati	699
Sibdahara	700
Ulkunda	701

Census of India 2011
Amenities and Land use

Serial Number	Name of Village	Location code no.	Total area of the village (in hectares rounded up to one decimal place)	Total population (2011 census)	Number of households (2011 census)	Number of educational amenities available in village, the distance range code viz; a for 0-5 kms, b for 5-10 kms, c for 10+ kms of nearest place where facility is available							
						Pre-Primary school (PP)	Primary school (P)	Middle school (M)	Secondary School (S)	Senior Secondary school (SS)	Degree college of arts, science & commerce (ASC)	Engineering college(EC)	Medical college (MC)
1	2	3	4	5	6	7	8	9	10	11	12	13	14
702	Bara Kalikapur	316701	119	1300	311	b					c	c	c
703	Ruduria	316702	85.9	352	91	1	1	1	a	a	c	c	c
704	Mitrapalsa	316703	53	451	111	c	a	c	a	a	c	c	
705	Paschim Sibrampur	316704	59.1	857	216	1	1		a	a	c	c	c
706	Monoharpur	316705	48.2	399	86	1	1	a	a	a	c	c	c
707	Teratari	316706	185.2	1089	244	1	1		a				
708	Hapina	316707	66.9	329	71	1	1	1					
709	Bandihat	316708	139.7	853	244	1	1						
710	Bandh	316709	91.3	449	116	2	2	a	b	b	c		
711	Harisara	316710	135	531	142	1	1	a	a	a	c	c	c
712	Kesiadanga	316711	105.7	726	182	1	1	1	a	a	c	c	c
713	Kaleswar	316712	222.7	1333	368	5	5	a	b	b	c	c	c
714	Mahadebpur	316713	65.4	190	50	1	1	a	b	b	c	c	c
715	Kalsihat	316714	42	426	101	1	1	a	b	b	c	c	c
716	Uttar Maligram	316715	48.6	268	61	1	1	a	b	b	c	c	
717	Ghushkara	316716	99.1	769	169	1	1		b				
718	Sibpur	316717	102	150	36	a	a	a	a	a	c		
719	Deanpara	316718	44.2	485	125	1	1	1	a	a	c	c	c
720	Kasipur	316719	69.3	198	57	b	a	a	a	a	c		
721	Dheka	316720	112.5	539	138	6	6	1	1				
722	Ramkrishnapur	316721	108.4	494	154	1	1		a				
723	Selahat	316722	51.9	294	79	1	1		a				
724	Kumarpur	316723	94.3	888	215	1	1		a				
725	Bazarhat	316724	63.5	651	144	1	1	1	1	1	1		
726	Goalsahi	316725	106	893	212	1	1		a				
727	Lokpara	316726	71.5	676	151	1	1	1	1	1	a	c	c
728	Kuliara	316727	83.2	776	223	1	1		a				
729	Gidhila	316728	129.3	1265	286	1	1	1	a	a	c		
730	Belera	316729	215.4	1458	369	2	2	1	a				
731	Kumirtara	316730	187.6	719	172	1	1		a				
732	Belia	316731	103.8	912	207	3	3		a				
733	Kurcha	316732	57.5	294	67	1	1						
734	Maryatpur	316733	68.4	507	128	1	1	1	a				
735	Khagra	316734	47.2	59	13	a	a		a				
736	Thakuranipur	316735	65.8	1095	280	1	1		a				
737	Dakshin Bhagabatipur	316736	66.3	246	57	1	1		a				
738	Naogaon	316737	73.1	680	166	1	1	b	a		a	c	c
739	Purbba Sibrambati	316738	40.2	0	0								
740	Dakshin Maligram	316739	108.7	199	40	a	a		a	b	c	c	c
741	Duna	316740	102.8	3097	705	2	2	1	a	b	c	c	c
742	Naopara	316741	84.3	799	204	2	2	1	1	a	c	c	c
743	Mahaduripa	316742	39.6	311	66	1	1		a	b	c	c	c

- Village Directory

(As in 2009)

le. (If not available within the < 5 Kms, b for 5-10 Kms and c cility is available is given).						Number of Medical Amenities available. (If not available within the village , the distance range code viz; a for < 5 Kms, b for 5-10 Kms and c for 10+ kms of nearest place where facility is available is given).						Name of Village	Serial Number					
Management institute (MI)	Polytechnic (Pt)	Vocational training school /ITI	Non-formal training centre (NFTC)	Special school for disabled (SSD)	Others (specify)	Community health centre (CHC)	Primary health centre (PHC)	Primary health sub centre (PHS)	Maternity and child welfare centre (MCW)	T.B. clinic (TBC)	Hospital-allopathic (HA)			Hospital-alternative medicine (HO)	Dispensary (D)	Veterinary hospital (VH)	Mobile health clinic (MHC)	Family welfare centre (FWC)
15	16	17	18	19	20	21	22	23	24	25	26	27	28	29	30	31	2	1
c	c	c	c	c		c	c	b	c	c	c	c	c	b	c	c	Bara Kalikapur	702
c	c	c	c	c		c	b	a	c	c	c	c	c	c	c	c	Ruduria	703
	c	c		c		c	b	b	b	c	c	c	c	c	c	c	Mitrapalsa	704
c	c	c	c	c		c	b	a	c	c	c	c	c	c	c	c	Paschim Sibrampur	705
c	c	c	c	c	c	c	b	a	c	c	c	c	c	c	c	c	Monoharpur	706
																	Teratari	707
																	Hapina	708
																	Bandihat	709
									1								Bandh	710
c	c	c		c			b	a	b	b	c	c	a	b		c	Harisara	711
c	c	c	c	c			b	a	b	b	c	c	a	b		c	Kesiadanga	712
c	c	c	c	c		c	b	1	b	b	c	c	a	c		c	Kaleswar	713
c	c	c	c	c		c	b	a	b	b	c	c	a	c		c	Mahadebpur	714
c	c	c	c	c		c	b	a	b	b	c	c	a	c		c	Kalsihat	715
																	Uttar Maligram	716
																	Ghushkara	717
c	c	c									a						Sibpur	718
c	c	c	c	c		c	b	a	b	b	c	c	a	c		c	Deanpara	719
c	c	c	c								a						Kasipur	720
c	c	c						1			a						Dheka	721
																	Ramkrishnapur	722
																	Selahat	723
																	Kumarpur	724
													5	1			Bazarhat	725
																	Goalsahi	726
c	c	c	c	c	c								4				Lokpara	727
																	Kuliara	728
c	c	c	c					a	1								Gidhila	729
																	Belera	730
																	Kumirtara	731
								1									Belia	732
																	Kurcha	733
																	Maryatpur	734
																	Khagra	735
																	Thakuranipur	736
																	Dakshin Bhagabatipur	737
c	c	c	c	c													Naogaon	738
																	Purbba Sibrambati	739
c	c	c	c	c													Dakshin Maligram	740
c	c	c	c	c	1												Duna	741
c	c	c	c	c			1	1									Naopara	742
c	c	c	c	c	1												Mahaduripa	743

Serial Number	Name of Village	Number of Non-Government Medical Amenities available.							Availability of drinking water - Yes / No							
		Charitable non Govt. hospital/Nursing home.	Medical practitioner with MBBS Degree	Medical practitioner with other degree	Medical practitioner with no degree	Traditional practitioner and faith healer .	Medicine Shop	Others	Tap water (Treated/Untreated)	Well water (Covered / Uncovered well)	Hand Pump	Tube wells / Bore well	Spring	River / Canal	Tank / Pond / Lake	Others
1	2	32	33	34	35	36	37	38	39	40	41	42	43	44	45	46
702	Bara Kalikapur	0	0	0	0	0	0	0	Yes	No	Yes	Yes	No	No	Yes	No
703	Ruduria	0	0	0	0	0	0	0	No	No	Yes	Yes	No	No	No	No
704	Mitrapalsa	0	0	0	0	0	2	0	No	No	Yes	No	No	Yes	Yes	No
705	Paschim Sibrampur	0	0	4	0	0	0	0	No	No	No	Yes	No	No	Yes	No
706	Monoharpur	0	0	0	0	0	0	0	No	No	Yes	Yes	No	No	No	No
707	Teratari	0	0	0	0	0	0	0	No	No	No	Yes	No	No	No	No
708	Hapina	0	0	0	0	0	0	0	No	No	No	Yes	No	No	No	No
709	Bandihat	0	0	0	0	0	0	0	No	No	No	Yes	No	No	No	No
710	Bandh	0	0	0	0	0	0	0	No	No	No	Yes	No	No	No	No
711	Harisara	0	0	0	0	0	0	0	No	No	Yes	No	No	No	Yes	No
712	Kesiadanga	0	0	0	0	0	0	0	No	No	Yes	No	No	No	Yes	No
713	Kaleswar	0	0	0	0	0	0	0	No	No	Yes	No	No	No	Yes	No
714	Mahadebpur	0	0	0	0	0	0	0	No	No	Yes	No	No	No	Yes	No
715	Kalsihat	0	0	0	0	0	0	0	No	No	Yes	No	No	No	Yes	No
716	Uttar Maligram	0	0	0	0	0	0	0	No	No	No	Yes	No	No	No	No
717	Ghushkara	0	0	0	0	0	0	0	No	No	No	Yes	No	No	No	No
718	Sibpur	0	0	0	0	0	0	0	No	No	No	Yes	No	No	Yes	No
719	Deanpara	0	0	0	0	0	0	0	No	No	Yes	No	No	No	Yes	Yes
720	Kasipur	0	0	0	0	0	0	0	No	No	No	Yes	No	Yes	Yes	No
721	Dheka	0	0	0	0	0	0	0	No	No	No	Yes	No	No	Yes	No
722	Ramkrishnapur	0	0	0	0	0	0	0	No	No	No	Yes	No	No	Yes	No
723	Selahat	0	0	0	0	0	0	0	No	No	No	Yes	No	No	No	No
724	Kumarpur	0	0	0	0	0	0	0	No	No	No	Yes	No	No	No	No
725	Bazarhat	0	0	0	0	0	0	0	No	No	No	Yes	No	No	No	No
726	Goalsahi	0	0	0	0	0	0	0	No	No	No	Yes	No	No	No	No
727	Lokpara	0	0	0	0	0	0	0	Yes	No	Yes	No	No	No	Yes	No
728	Kuliara	0	0	0	0	0	0	0	No	No	No	Yes	No	No	No	No
729	Gidhila	0	0	0	0	0	0	0	No	No	No	Yes	No	No	Yes	No
730	Belera	0	0	0	0	0	0	0	No	No	No	Yes	No	No	No	No
731	Kumirtara	0	0	0	0	0	0	0	No	No	No	Yes	No	No	No	No
732	Belia	0	0	0	0	0	0	0	No	No	No	Yes	No	No	No	No
733	Kurcha	0	0	0	0	0	0	0	No	No	No	Yes	No	No	No	No
734	Maryatpur	0	0	0	0	0	0	0	No	No	No	Yes	No	No	No	No
735	Khagra	0	0	0	0	0	0	0	No	No	No	Yes	No	No	No	No
736	Thakuranipur	0	0	0	0	0	0	0	No	No	No	Yes	No	No	No	No
737	Dakshin Bhagabatipur	0	0	0	0	0	0	0	No	No	No	Yes	No	No	No	No
738	Naogaon	0	0	0	0	0	0	0	No	No	Yes	Yes	No	No	No	No
739	Purbba Sibrambati															
740	Dakshin Maligram	0	0	0	0	0	0	0	No	No	No	Yes	No	No	Yes	No
741	Duna	0	0	0	4	0	0	0	No	No	No	Yes	No	No	Yes	No
742	Naopara	0	0	0	0	0	2	0	No	No	No	Yes	No	Yes	Yes	No
743	Mahaduripa	0	0	1	0	0	0	0	No	No	No	Yes	No	No	Yes	No

Availability of toilet & others Yes / No				Communication and transport facilities (If amenities available code -Yes is given except for Village Pin Code .If not available within the village , the distance range code viz; a for < 5 Kms, b for 5-10 Kms and c for 10+ kms of nearest place where facility is available is given).									
Community toilet including bath.	Community toilet excluding bath.	Rural sanitary mart or sanitary hardware outlet available near the village.	Community bio- gas or recycle of waste for productive use.	Post office(PO)	Sub post office (SPO)	Post & Telegraph office (P&TO)	Village Pin Code	Telephones (Land lines)	Public call office (PCO)	Mobile phone coverage	Name of Village	Serial Number	
47	48	49	50	51	52	53	54	55	56	57	2	1	
No	No	No	No	a	c	c	731234	a	a	c	Bara Kalikapur	702	
No	No	No	No	c	a	c	731234	c	c	c	Ruduria	703	
No	No	No	No	c	a	c	731234	a	a	a	Mitrapalsa	704	
No	No	No	No	a	c	c	731213	Yes	c	Yes	Paschim Sibrampur	705	
No	No	No	No	c	a	c	731216	c	c	c	Monoharpur	706	
No	No	No	No	a		c	731234	b	b	Yes	Teratari	707	
No	No	No	No	a		c	731234	a	b	Yes	Hapina	708	
No	No	No	No		a	c	731234	Yes	b	Yes	Bandihat	709	
No	No	No	No	b	b	b	731213	a	b	Yes	Bandh	710	
No	No	No	Yes	c	a	c	731234	Yes	a	Yes	Harisara	711	
No	No	No	Yes	c	a	c	731303	Yes	a	Yes	Kesiadanga	712	
No	No	No	Yes	c	Yes	c	731213	Yes	Yes	Yes	Kaleswar	713	
No	No	No	Yes	c	a	c	731213	Yes	a	Yes	Mahadebpur	714	
No	No	No	No	c	a	c	731213	Yes	a	Yes	Kalsihat	715	
No	No	No	No			c	731213	b	b	Yes	Uttar Maligram	716	
No	No	No	No			c	731224	Yes	b	Yes	Ghushkara	717	
No	No	No	No	a		c	731213	a	b	Yes	Sibpur	718	
No	No	No	Yes	c	a	c	731234	Yes	Yes	Yes	Deanpara	719	
No	No	No	No	a	a	c	731216	a	a	Yes	Kasipur	720	
No	No	No	No	a		c	731234	Yes	Yes	Yes	Dheka	721	
No	No	No	No	a		c	731234	b	b	Yes	Ramkrishnapur	722	
No	No	No	No	a		c	731234	a	b	Yes	Selahat	723	
No	No	No	No	Yes		c	731234	a	c	Yes	Kumarpur	724	
No	No	No	No			c	731234	Yes	Yes	Yes	Bazarhat	725	
No	No	No	No	a		c	731216	Yes	c	Yes	Goalsahi	726	
No	No	No	No	a		c	731213	Yes	Yes	Yes	Lokpara	727	
No	No	No	No	Yes		b	731213	b	c	Yes	Kuliara	728	
No	No	No	No	a	a	c	731216	Yes	b	Yes	Gidhila	729	
No	No	No	No	a		c	731216	Yes	b	Yes	Belera	730	
No	No	No	No	a		c	731234	Yes	b	b	Kumirtara	731	
No	No	No	No	Yes		c	731234	Yes	b	Yes	Belia	732	
No	No	No	No	a		c	731234	Yes	b	Yes	Kurcha	733	
No	No	No	No	a		c	731234	Yes	b	Yes	Maryatpur	734	
No	No	No	No	a		c	731213	Yes	b	Yes	Khagra	735	
No	No	No	No			c	731302	a	b	Yes	Thakuranipur	736	
No	No	No	No	a		b	731216	Yes	b	Yes	Dakshin Bhagabatipur	737	
No	No	No	No	a		c	731213	b	b	Yes	Naogaon	738	
											Purbba Sibrambati	739	
No	No	No	No	a	c	c	731216	Yes	c	Yes	Dakshin Maligram	740	
No	No	No	No	a	c	c	731234	Yes	c	Yes	Duna	741	
No	No	No	No	Yes	c	c	731234	Yes	c	Yes	Naopara	742	
No	No	No	No	a	c	c	731234	Yes	c	Yes	Mahaduripa	743	

Communication and transport facilities (If amenities available code -Yes is given except for Village Pin Code ,If not available within the village , the distance range code viz; a for < 5 Kms, b for 5-10 Kms and c for 10+ kms of nearest place where facility is available is given).													Village connected to highway (If amenities available code viz; a for < 5 Kms, b for 5-10 Kms and c for 10+ kms of nearest place where facility is available is given).			
Serial Number	Name of Village	Internet cafes/ Common service centre (CSC)	Private courier facility	Bus service (Public & Private)	Railway stations	Auto/Modified Autos	Taxis and Vans	Tractors	Cycle-pulled rickshaws(Manual & Machine driven)	Carts driven by animals	Sea /River ferry service	Connected to national highway(NH)	Connected to state highway(SH)	Connected to major district road (MDR)	Connected to others district road	Pucca roads
1	2	58	59	60	61	62	63	64	65	66	67	68	69	70	71	72
702	Bara Kalikapur	c	c	a	c	c	a	c	a	a	c	c	b	a	a	a
703	Ruduria	c	c	a	c	c	b	b	c	c	a	c	b	a	b	a
704	Mitrapalsa	a	b	a	c	c	a	c	Yes	c	c	c	b	a	a	a
705	Paschim Sibrampur	c	c	Yes	c	c	a	Yes	Yes	Yes	c	c	c	b	a	a
706	Monoharpur	c	c	b	c	c	c	b	a	c	a	c	b	a	a	Yes
707	Teratari	b	b	Yes	c	b	a	c	Yes	c	c	c				a
708	Hapina	b	b	Yes	c	b	Yes	b	Yes	c	c	c			Yes	Yes
709	Bandihat	b	b	Yes	c	b	a	b	Yes	b	c	c				Yes
710	Bandh	c	b	a	c	a	a	b	Yes	Yes	c	c				a
711	Harisara	a	b	a	c	c	a	Yes	Yes	Yes	b	c	Yes	a	a	a
712	Kesiadanga	a	b	a	c	c	a	Yes	Yes	Yes	b	c	Yes	a	a	a
713	Kaleswar	a	c	Yes	c	c	Yes	Yes	Yes	Yes	c	c	Yes		Yes	Yes
714	Mahadebpur	a	c	a	c	c	a	a	Yes	Yes	c	c	a	a	Yes	Yes
715	Kalsihat	a	b	Yes	c	a	a	Yes	Yes	Yes	b	c		a		Yes
716	Uttar Maligram	c	b	a	c	c	a	b	Yes	b	c					a
717	Ghushkara	c	b	a	c	c	a	b	Yes	b	c	c				a
718	Sibpur	c	b	a	c	c	a	Yes	a	Yes	c	c				a
719	Deanpara	a	c	Yes	c	c	Yes	Yes	Yes	Yes	c	c	a		Yes	Yes
720	Kasipur	c	b	b	c	b	a	Yes	a	Yes	c	c				a
721	Dheka	c	b	Yes	c	c	a	b	Yes	b	c	c				a
722	Ramkrishnapur	c	b	a	c	c	a	b	Yes	c	c	c				a
723	Selahat	b	c	Yes	c	c	Yes	b	Yes	c	c	c			Yes	Yes
724	Kumarpur	b	b	Yes	c	c	a	b	Yes	c	c	c			Yes	Yes
725	Bazarhat	b	b	Yes	c	c	Yes	b	Yes	c	c	c				Yes
726	Goalsahi	b	b	Yes	c	b	a	b	Yes	c	c	c			Yes	Yes
727	Lokpara	c	b	Yes	c	b	Yes	Yes	Yes	c	c	c				a
728	Kuliara	b	b	a	c	b	b	b	Yes	c	c	c			Yes	a
729	Gidhila	c	b	Yes	c	b	a	Yes	Yes	Yes	c	c				a
730	Belera	c	b	Yes	c	c	b	c	Yes	c	c	c			Yes	Yes
731	Kumirtara	b	c	a	c	b	a	c	Yes	c	c	c			Yes	a
732	Belia	b	b	Yes	c	c	a	c	Yes	c	c	c			Yes	Yes
733	Kurcha	b	b	Yes	c	c	a	b	Yes	c	c	c			Yes	Yes
734	Maryatpur	a	b	a	c	c	a	b	Yes	c	c	c			Yes	a
735	Khagra	c	b	a	c	c	a	b	a	c	c	c			Yes	a
736	Thakuranipur	b	b	b	c	c	Yes	b	Yes	c	c	c				Yes
737	Dakshin Bhagabatipur	b	b	a	c	c	a	b	a	a	c	c			Yes	a
738	Naogaon	c	b	b	c	c	a	Yes	Yes	Yes	c	c				a
739	Purbba Sibrambati															
740	Dakshin Maligram	c	c	Yes	c	c	b	Yes	Yes	Yes	c	c	c	c	Yes	Yes
741	Duna	c	c	Yes	c	c	b	Yes	Yes	Yes	c	c	c	c	Yes	Yes
742	Naopara	c	c	Yes	c	c	Yes	Yes	Yes	Yes	c	c	c	c	Yes	Yes
743	Mahaduripa	c	c	Yes	c	c	a	Yes	Yes	Yes	c	c	c	c	a	a

ys,village roads, banks & credit societies :-Yes is given, If not available within the code viz; a for <5 Kms, b for 5-10 Kms place where facility is available is given).							Availability of miscellaneous facilities (If amenities available code -Yes is given, If not available within the village , the distance range code viz; a for < 5 Kms, b for 5-10 Kms and c for 10+ kms of nearest place where facility is available is given).											
73	74	75	76	77	78	79	80	81	82	83	84	85	86	87	Name of Village	Serial Number		
a	a	b	Yes	b	b	b	Yes	b	c	a	b	b	Yes	Yes	Bara Kalikapur	702		
a	a	a		b	b	b	Yes	Yes	c	a	c	c	c	Yes	Ruduria	703		
Yes	a			c	c	c	Yes	a	c	a	a	a	a	a	Mitrapalsa	704		
Yes				b	b	Yes	Yes	Yes	c	a	b	Yes	Yes	Yes	Paschim Sibrampur	705		
Yes		a	Yes	b	b	b	Yes	c	b	a	c	b	Yes	Yes	Monoharpur	706		
Yes			Yes		a	c	Yes	Yes	c	Yes	Yes	Yes	Yes	Yes	Teratari	707		
a	Yes			a	b	Yes	Yes	c	Yes	Yes	Yes	Yes	Yes	Yes	Hapina	708		
a			Yes	a	c	Yes	Yes	c	Yes	Yes	Yes	Yes	Yes	Yes	Bandihat	709		
a				c	b	Yes	Yes	c	Yes	Yes	Yes	Yes	Yes	Yes	Bandh	710		
Yes	Yes	b		a	b	c	Yes	a	c	a	a	b	Yes	Yes	Harisara	711		
Yes	Yes	b		a	b	c	Yes	Yes	c	a	a	b	Yes	Yes	Kesiadanga	712		
Yes	Yes	c	Yes	a	c	c	Yes	Yes	Yes	Yes	a	c	Yes	Yes	Kaleswar	713		
Yes	Yes	c		a	c	c	Yes	a	c	a	a	c	Yes	Yes	Mahadebpur	714		
Yes	Yes	a	a	a	b	c	Yes	a	c	a	a	b	a	Yes	Kalsihat	715		
a					b	Yes	Yes	c	Yes	Yes	Yes	Yes	Yes	Yes	Uttar Maligram	716		
Yes			Yes		a	c	Yes	Yes	c	Yes	Yes	Yes	Yes	Yes	Ghushkara	717		
a				c	c	c	Yes	Yes	c	a	Yes	Yes	Yes	Yes	Sibpur	718		
Yes	Yes	c		a	c	c	Yes	a	c	a	a	c	Yes	Yes	Deanpara	719		
a				c	c	c	Yes	Yes	c	Yes	Yes	Yes	Yes	Yes	Kasipur	720		
a				a	b	Yes	Yes	Yes	Yes	Yes	Yes	Yes	Yes	Yes	Dheka	721		
Yes		Yes		a	c	Yes	Yes	c	Yes	Yes	Yes	Yes	Yes	Yes	Ramkrishnapur	722		
Yes		Yes		a	b	Yes	Yes	c	Yes	Yes	Yes	Yes	Yes	Yes	Selahat	723		
a		Yes		a	c	Yes	Yes	c	Yes	Yes	Yes	Yes	Yes	Yes	Kumarpur	724		
Yes				a	c	Yes	Yes	Yes	Yes	Yes	Yes	Yes	Yes	Yes	Bazarhat	725		
Yes					c	Yes	Yes	c	Yes	Yes	Yes	Yes	Yes	Yes	Goalsahi	726		
a			Yes	Yes	Yes	c	Yes	Yes	Yes	Yes	Yes	Yes	Yes	Yes	Lokpara	727		
Yes			Yes	Yes	a	Yes	Yes	Yes	c	Yes	Yes	Yes	Yes	Yes	Kuliara	728		
Yes		Yes		c	b	Yes	Yes	c	Yes	Yes	Yes	Yes	Yes	Yes	Gidhila	729		
Yes				a	b	Yes	Yes	c	Yes	Yes	Yes	Yes	Yes	Yes	Belera	730		
Yes		Yes		a	c	Yes	Yes	c	Yes	Yes	Yes	Yes	Yes	Yes	Kumirtara	731		
Yes					b	Yes	Yes	c	Yes	Yes	Yes	Yes	Yes	Yes	Belia	732		
Yes	Yes		Yes		b	Yes	Yes	c	Yes	Yes	Yes	Yes	Yes	Yes	Kurcha	733		
Yes				a	Yes	Yes	Yes	c	Yes	Yes	Yes	Yes	Yes	Yes	Maryatpur	734		
Yes		Yes		a	b	Yes	Yes	c	Yes	Yes	Yes	Yes	Yes	Yes	Khagra	735		
Yes		Yes		a	b	Yes	Yes	c	Yes	Yes	Yes	Yes	Yes	Yes	Thakuranipur	736		
Yes		Yes		a	Yes	Yes	Yes	c	Yes	Yes	Yes	Yes	Yes	Yes	Dakshin Bhagabatipur	737		
Yes		Yes	Yes	a	c	Yes	Yes	c	a	Yes	Yes	Yes	Yes	Yes	Naogaon	738		
															Purbba Sibrambati	739		
Yes				a	c	c	Yes	Yes	c	a	c	Yes	a	Yes	Dakshin Maligram	740		
Yes		Yes		a	c	c	Yes	Yes	c	a	c	Yes	Yes	Yes	Duna	741		
Yes			Yes	c	c	Yes	Yes	c	a	c	Yes	Yes	Yes	Yes	Naopara	742		
Yes				a	c	c	Yes	Yes	c	a	c	Yes	a	Yes	Mahaduripa	743		

Availability of miscellaneous facilities (If amenities available code -Yes is given, If not available within the village , the distance range code viz; a for < 5 Kms, b for 5-10 Kms and c for 10+ kms of nearest place where facility is available is given).												Availability of electricity (Yes/No)			
Serial Number	Name of Village	ASHA (Accredited Social Health Activist)	Community centre with/without TV	Sports Field,	Sports Club / Recreation Centre	Cinema / Video Hall	Public Library	Public Reading Room	Newspaper Supply	Assembly Polling station	Birth & Death Registration Office	Power Supply for Domestic Use (ED)	Power Supply for Agricultural Use (EAG)	Power Supply for Commercial Use (EC)	Power Supply for All Uses (EA)
1	2	88	89	90	91	92	93	94	95	96	97	98	99	100	101
702	Bara Kalikapur	Yes	b	b	b	c	c	c	a	a	a	Yes	Yes	No	No
703	Ruduria	Yes	c	c	c	c	c	c	c	Yes	a	Yes	No	No	No
704	Mitrapalsa	a	Yes	Yes	c	c	c	c	c	c	a	Yes	Yes	No	No
705	Paschim Sibrampur	Yes	Yes	Yes	Yes	c	a	Yes	Yes	Yes	a	Yes	Yes	Yes	Yes
706	Monoharpur	Yes	c	c	c	c	c	c	c	Yes	a	Yes	Yes	No	No
707	Teratari	Yes	Yes	Yes	Yes	Yes	Yes	Yes	Yes	Yes	Yes	Yes	Yes	Yes	Yes
708	Hapina	Yes	Yes	Yes	Yes	Yes	Yes	Yes	Yes	Yes	Yes	Yes	Yes	Yes	Yes
709	Bandihat	Yes	Yes	Yes	Yes	Yes	Yes	Yes	Yes	Yes	Yes	Yes	No	Yes	No
710	Bandh	Yes	Yes	Yes	Yes	Yes	Yes	Yes	Yes	Yes	Yes	Yes	No	No	No
711	Harisara	a	b	Yes	c	c	b	c	Yes	Yes	a	Yes	Yes	Yes	Yes
712	Kesiadanga	a	b	Yes	c	c	b	c	Yes	Yes	a	Yes	Yes	Yes	Yes
713	Kaleswar	Yes	c	Yes	Yes	c	b	b	Yes	Yes	a	Yes	Yes	Yes	Yes
714	Mahadebpur	Yes	c	a	a	c	b	b	Yes	a	a	Yes	Yes	Yes	Yes
715	Kalsihat	Yes	Yes	Yes	Yes	a	b	Yes	Yes	Yes	a	Yes	Yes	Yes	Yes
716	Uttar Maligram	Yes	Yes	Yes	Yes	Yes	Yes	Yes	Yes	Yes	Yes	Yes	No	No	No
717	Ghushkara	Yes	Yes	Yes	Yes	Yes	Yes	Yes	Yes	Yes	Yes	Yes	Yes	Yes	Yes
718	Sibpur	Yes	Yes	a	Yes	Yes	a	a	Yes	a	a	Yes	No	No	No
719	Deanpara	Yes	a	Yes	Yes	a	a	a	Yes	a	a	Yes	Yes	Yes	Yes
720	Kasipur	Yes	Yes	Yes	Yes	Yes	Yes	Yes	Yes	Yes	a	Yes	Yes	No	No
721	Dheka	Yes	Yes	Yes	Yes	Yes	Yes	Yes	Yes	a	a	Yes	No	No	No
722	Ramkrishnapur	Yes	Yes	Yes	Yes	Yes	Yes	Yes	Yes	Yes	Yes	Yes	Yes	Yes	Yes
723	Selahat	Yes	Yes	Yes	Yes	Yes	Yes	Yes	Yes	Yes	Yes	Yes	Yes	Yes	Yes
724	Kumarpur	Yes	Yes	Yes	Yes	Yes	Yes	Yes	Yes	Yes	Yes	Yes	Yes	Yes	Yes
725	Bazarhat	Yes	Yes	Yes	Yes	Yes	Yes	Yes	Yes	Yes	Yes	Yes	Yes	Yes	Yes
726	Goalsahi	Yes	Yes	Yes	Yes	Yes	Yes	Yes	Yes	Yes	Yes	Yes	Yes	Yes	Yes
727	Lokpara	Yes	Yes	Yes	Yes	Yes	Yes	Yes	Yes	Yes	Yes	Yes	Yes	Yes	Yes
728	Kuliara	Yes	Yes	Yes	Yes	Yes	Yes	Yes	Yes	Yes	Yes	Yes	No	No	No
729	Gidhila	Yes	Yes	Yes	Yes	Yes	Yes	Yes	Yes	Yes	a	Yes	Yes	No	No
730	Belera	Yes	Yes	Yes	Yes	Yes	Yes	Yes	Yes	Yes	Yes	Yes	Yes	Yes	Yes
731	Kumirtara	Yes	Yes	Yes	Yes	Yes	Yes	Yes	Yes	Yes	b	Yes	No	No	No
732	Belia	Yes	Yes	Yes	Yes	Yes	Yes	Yes	Yes	Yes	b	Yes	Yes	Yes	Yes
733	Kurcha	Yes	Yes	Yes	Yes	Yes	Yes	Yes	Yes	Yes	Yes	Yes	Yes	Yes	Yes
734	Maryatpur	Yes	Yes	Yes	Yes	Yes	Yes	Yes	Yes	Yes	Yes	Yes	No	No	No
735	Khagra	Yes	Yes	Yes	Yes	Yes	Yes	Yes	Yes	Yes	Yes	Yes	Yes	Yes	Yes
736	Thakuranipur	Yes	Yes	Yes	Yes	Yes	Yes	Yes	Yes	Yes	Yes	Yes	Yes	Yes	Yes
737	Dakshin Bhagabatipur	Yes	Yes	Yes	Yes	Yes	Yes	Yes	Yes	Yes	Yes	Yes	Yes	Yes	Yes
738	Naogaon	Yes	Yes	Yes	Yes	Yes	a	a	Yes	Yes	a	Yes	Yes	No	No
739	Purbba Sibrambati														
740	Dakshin Maligram	Yes	Yes	a	Yes	c	a	a	Yes	a	a	Yes	Yes	Yes	Yes
741	Duna	Yes	Yes	a	Yes	c	a	a	Yes	Yes	a	Yes	Yes	Yes	Yes
742	Naopara	Yes	Yes	Yes	Yes	Yes	Yes	Yes	Yes	Yes	Yes	Yes	Yes	Yes	Yes
743	Mahaduripa	Yes	Yes	a	Yes	c	a	a	Yes	a	a	Yes	Yes	Yes	Yes

Nearest Town		Land Use							
		Area under different types of land use (in hectares rounded up to one decimal place)							
Name	Distance range code i.e. a for < 5 Kms, b for 5-10 Kms and c for 10+ kms .	Forests	Area under Non-agricultural Uses	Barren and Un-cultivable land	Permanent Pastures and Other Grazing Lands	Land Under Miscellaneous Tree Crops etc.	Culturable Waste Land	Name of Village	Serial Number
102	103	104	105	106	107	108	109	2	1
SAINTHIA	c	0	1	0	0	0	2.3	Bara Kalikapur	702
SAINTHIA	c	0	3.6	0	0	0	0.9	Ruduria	703
SAINTHIA	c	0	0.4	0	0	0	0	Mitrapalsa	704
SAINTHIA	c	0	19	0	0	0	1.1	Paschim Sibrampur	705
SAINTHIA	c	0	7.7	0	0	0	0.5	Monoharpur	706
SAINTHIA	c	0	20.4	0	0	0	7	Teratari	707
SAINTHIA	c	0	11.4	0	0	0	0.9	Hapina	708
SAINTHIA	c	0	17.4	0	0	0	5.7	Bandihat	709
SAINTHIA	c	0	16.9	0	0	0	1.1	Bandh	710
SAINTHIA	c	0	80.4	0	0	0	12	Harisara	711
SAINTHIA	c	0	35	0	0	0	12	Kesiadanga	712
SAINTHIA	c	0	78.7	0	0	0	0.7	Kaleswar	713
SAINTHIA	c	0	30.6	0	0	0	0	Mahadebpur	714
SAINTHIA	c	0	10.9	0	0	0	0.8	Kalsihat	715
SAINTHIA	c	0	8.5	0	0	0	0.4	Uttar Maligram	716
SAINTHIA	c	0	34.7	0	0	0	0.4	Ghushkara	717
SWAINTHIA	c	0	37.7	0	0	0	1.1	Sibpur	718
SAINTHIA	c	0	8.6	0	0	0	10.2	Deanpara	719
SSAINTHIA	c	0	3.5	0	0	0	1.2	Kasipur	720
SAINTHIA	c	0	17.4	0	0	0	0.8	Dheka	721
SAINTHIA	c	0	32.3	0	0	0	3.2	Ramkrishnapur	722
SAINTHIA	c	0	9.3	0	0	0	0.9	Selihat	723
SAINTHIA	c	0	20.2	0	0	0	1.7	Kumarpur	724
SAINTHIA	c	0	17	0	0	0	2.4	Bazarhat	725
SAINTHIA	c	0	19.4	0	0	0	1.6	Goalsahi	726
SAINTHIA	c	0	15.6	0	0	0	0	Lokpara	727
SAINTHIA	c	0	5.1	0	0	0	9.3	Kuliara	728
SAINTHIA	c	0	31.7	0	0	0	0.1	Gidhila	729
SAINTHIA	c	0	23.6	0	0	0	9.3	Belera	730
SAINTHIA	c	0	18.4	0	0	0	4.9	Kumirtara	731
SAINTHIA	c	0	41.4	0	0	0	0	Belia	732
SAINTHIA	c	0	19.5	0	0	0	0	Kurcha	733
SAINTHIA	c	0	11	0	0	0	5.6	Maryatpur	734
SAINTHIA	c	0	19.3	0	0	0	1.6	Khagra	735
SAINTHIA	c	0	14.6	0	0	0	0	Thakuranipur	736
SAINRTHIA	c	0	15.7	0	0	0	0	Dakshin Bhagabatipur	737
SAINTHIA	c	0	14	0	0	0	0	Naogaon	738
		0	4.2	0	0	0	2	Purbba Sibrambati	739
SAINTHIA	c	0	31.7	0	0	0	2	Dakshin Maligram	740
SAINTHIA	c	0	39.2	0	0	0	1	Duna	741
SAINTHIA	c	0	36	0	0	0	2.3	Naopara	742
SAINTHIA	c	0	10.6	0	0	0	1	Mahaduripa	743

Land Use												
Area under different types of land use (in hectares rounded up to one decimal place)							Area irrigated by source (in hectare).					
Serial Number	Name of Village	Fallow lands other than current fallows	Current Fallows	Net Area Sown	Total Irrigated Land Area	Total Un-irrigated Land Area	Canals (C)	Wells/Tube-wells(W/TW)	Tanks/Lakes(T/L)	Water Falls(WF)	Others(O)	
1	2	110	111	112	113	114	115	116	117	118	119	
702	Bara Kalikapur	0	0	115.7	45	70.7	40.5	4.5	0	0	0	
703	Ruduria	0	0	81.4	62.6	18.8	14.1	48.5	0	0	0	
704	Mitrapalsa	0	0	52.6	25	27.6	0	25	0	0	0	
705	Paschim Sibrampur	0	0	39	38	1	32	5	1	0	0	
706	Monoharpur	0	0	40	40	0	29.6	10.4	0	0	0	
707	Teratari	0	0	157.7	74.7	83	40.5	34.2	0	0	0	
708	Hapina	0	0	54.6	50.9	3.7	41.7	4	5.2	0	0	
709	Bandihat	0	0	116.6	103.6	13	66.4	30.3	6.9	0	0	
710	Bandh	0	0	73.3	68.1	5.2	64.9	0	3.2	0	0	
711	Harisara	0	0	42.6	41.7	0.9	29.6	12.1	0	0	0	
712	Kesiadanga	0	0	58.7	58.3	0.4	45.3	0	13	0	0	
713	Kaleswar	0	0	143.3	143.3	0	129.5	0	13.8	0	0	
714	Mahadebpur	0	0	34.8	34.4	0.4	22.7	0	11.7	0	0	
715	Kalsihat	0	0	30.3	28.3	2	25.9	0	2.4	0	0	
716	Uttar Maligram	0	0	39.7	39.7	0	34.4	0	5.3	0	0	
717	Ghushkara	0	0	64	39.7	24.3	36.4	0	3.3	0	0	
718	Sibpur	0	0	63.2	40.4	22.8	37.9	0	2.5	0	0	
719	Deanpara	0	0	25.4	23.5	1.9	13.4	0	10.1	0	0	
720	Kasipur	0	0	64.6	49.3	15.3	40.9	6	2.4	0	0	
721	Dheka	0	0	94.3	43.7	50.6	37.6	0	6.1	0	0	
722	Ramkrishnapur	0	0	72.9	68.8	4.1	64.8	0	4	0	0	
723	Selahat	0	0	41.7	28.5	13.2	2.4	20	6.1	0	0	
724	Kumarpur	0	0	72.4	22.1	50.3	6.1	10	6	0	0	
725	Bazarhat	0	0	44.1	40.1	4	20.6	10.6	8.9	0	0	
726	Goalsahi	0	0	85	85	0	32	50.2	2.8	0	0	
727	Lokpara	0	0	55.9	39.7	16.2	38.8	0	0.9	0	0	
728	Kuliara	0	0	68.8	49.8	19	46.9	0	2.9	0	0	
729	Gidhila	0	0	97.5	78.9	18.6	74.1	2	2.8	0	0	
730	Belera	0	0	182.5	169.8	12.7	107.7	50	12.1	0	0	
731	Kumirtara	0	0	164.3	103.6	60.7	99.2	0	4.4	0	0	
732	Belia	0	0	62.3	57.8	4.5	46.5	6	5.3	0	0	
733	Kurcha	0	0	38	33	5	19	10.4	3.6	0	0	
734	Maryatpur	0	0	51.8	39.4	12.4	14.6	20	4.8	0	0	
735	Khagra	0	0	26.3	21.7	4.6	6.1	10	5.6	0	0	
736	Thakuranipur	0	0	51.2	47.8	3.4	35.2	12.5	0.1	0	0	
737	Dakshin Bhagabatipur	0	0	50.6	50.6	0	35.2	2.8	12.6	0	0	
738	Naogaon	0	0	59.1	46.8	12.3	34.3	1.6	10.9	0	0	
739	Purbba Sibrambati	0	0	34	32	2	26	5	0	0	1	
740	Dakshin Maligram	0	0	75	73	2	68	4	1	0	0	
741	Duna	0	0	62.6	62	0.6	57	5	0	0	0	
742	Naopara	0	0	46	44	2	33	11	0	0	0	
743	Mahaduripa	0	0	28	26	2	16	7	1	0	2	

Name of three most important commodities manufactured			Name of Village	Serial Number
First	Second	Third		
120	121	122	2	1

Bara Kalikapur	702
Ruduria	703
Mitrapalsa	704
Paschim Sibrampur	705
Monoharpur	706
Teratari	707
Hapina	708
Bandihat	709
Bandh	710
Harisara	711
Kesiadanga	712
Kaleswar	713
Mahadebpur	714
Kalsihat	715
Uttar Maligram	716
Ghushkara	717
Sibpur	718
Deanpara	719
Kasipur	720
Dheka	721
Ramkrishnapur	722
Selahat	723
Kumarpur	724
Bazarhat	725
Goalsahi	726
Lokpara	727
Kuliara	728
Gidhila	729
Belera	730
Kumirtara	731
Belia	732
Kurcha	733
Maryatpur	734
Khagra	735
Thakuranipur	736
Dakshin Bhagabatipur	737
Naogaon	738
Purbba Sibrambati	739
Dakshin Maligram	740
Duna	741
Naopara	742
Mahaduripa	743

Census of India 2011
Amenities and Land use

Serial Number	Name of Village	Location code no.	Total area of the village (in hectares rounded up to one decimal place)	Total population (2011 census)	Number of households (2011 census)	Number of educational amenities availab village, the distance range code viz; a for for 10+ kms of nearest place where fa								
						Pre-Primary school (PP)	Primary school (P)	Middle school (M)	Secondary School (S)	Senior Secondary school (SS)	Degree college of arts science & commerce (ASC)	Engineering college(EC)	Medical college (MC)	
1	2	3	4	5	6	7	8	9	10	11	12	13	14	
744	Jhalka	316743	129.7	1659	377	2	2		a	b	c	c	c	
745	Ghanashyampur	316744	193.2	753	172	1	1		a	b	c	c	c	
746	Panch Gonutia	316745	155.2	927	189	a	a		a	b	c	c	c	
747	Chandrahat	316746	30.2	452	110	1	1		a	a	c	c	c	
748	Malancha	316747	89.7	504	122	a	a		a	a	c	c	c	
749	Ramnagar	316748	78.7	1446	352	3	3		a	a	c	c	c	
750	Rambati	316749	44	114	31	b			a	b	c	c	c	
Block T O T A L :			15657.6	127661	31171	177	173	41	19	10	1	0	0	

- Village Directory

(As in 2009)

le. (If not available within the < 5 Kms, b for 5-10 Kms and c cility is available is given).						Number of Medical Amenities available. (If not available within the village , the distance range code viz; a for < 5 Kms, b for 5-10 Kms and c for 10+ kms of nearest place where facility is available is given).										Name of Village	Serial Number	
15	16	17	18	19	20	21	22	23	24	25	26	27	28	29	30			31
Management institute (MI)	Polytechnic (Pt)	Vocational training school /ITI	Non-formal training centre (NFTC)	Special school for disabled (SSD)	Others (specify)	Community health centre (CHC)	Primary health centre (PHC)	Primary health sub centre (PHS)	Maternity and child welfare centre (MCW)	T.B. clinic (TBC)	Hospital-allopathic (HA)	Hospital-alternative medicine (HO)	Dispensary (D)	Veterinary hospital (VH)	Mobile health clinic (MHC)	Family welfare centre (FWC)		
c	c	c	c	c													Jhalka	744
c	c	c	c	c													Ghanashyampur	745
c	c	c	c		1												Panch Gonutia	746
c	c	c	c	c	1												Chandrahat	747
c	c	c	c	c													Malancha	748
c	c	c	c	c	1			1									Ramnagar	749
c	c	c	c	c													Rambati	750
0	0	0	1	0	25	0	3	20	7	1	1	1	13	2	1	6	: Block T O T A L	

Serial Number	Name of Village	Number of Non-Government Medical Amenities available.							Availability of drinking water - Yes / No							
		Charitable non Govt. hospital/Nursing home.	Medical practitioner with MBBS Degree	Medical practitioner with other degree	Medical practitioner with no degree	Traditional practitioner and faith healer .	Medicine Shop	Others	Tap water (Treated/Untreated)	Well water (Covered / Uncovered well)	Hand Pump	Tube wells / Bore well	Spring	River / Canal	Tank / Pond / Lake	Others
1	2	32	33	34	35	36	37	38	39	40	41	42	43	44	45	46
744	Jhalka	0	0	0	0	0	0	0	No	No	No	Yes	No	Yes	Yes	No
745	Ghanashyampur	0	0	0	1	0	0	0	No	No	No	Yes	No	Yes	Yes	Yes
746	Panch Gonutia	0	0	0	0	0	0	0	No	No	No	Yes	No	Yes	Yes	No
747	Chandrahata	0	0	0	0	0	0	0	No	No	No	Yes	No	Yes	Yes	No
748	Malancha	0	0	0	0	0	1	0	No	No	No	Yes	No	Yes	Yes	No
749	Ramnagar	0	0	0	0	0	4	0	No	No	No	Yes	No	Yes	Yes	No
750	Rambati	0	0	0	0	0	0	0	No	No	No	Yes	No	Yes	Yes	No
Block T O T A L :		0	2	23	35	2	36	2	7	1	77	91	0	52	94	13

Availability of toilet & others Yes / No				Communication and transport facilities (If amenities available code -Yes is given except for Village Pin Code ,If not available within the village , the distance range code viz; a for < 5 Kms, b for 5-10 Kms and c for 10+ kms of nearest place where facility is available is given).									
Community toilet including bath.	Community toilet excluding bath.	Rural sanitary mart or sanitary hardware outlet available near the village.	Community bio- gas or recycle of waste for productive use.	Post office(PO)	Sub post office (SPO)	Post & Telegraph office (P&TO)	Village Pin Code	Telephones (Land lines)	Public call office (PCO)	Mobile phone coverage	Name of Village	Serial Number	
47	48	49	50	51	52	53	54	55	56	57	2	1	
No	No	No	No	Yes	c	c	731234	Yes	c	Yes	Jhalka	744	
No	No	No	No	a	c	c	731234	Yes	c	Yes	Ghanashyampur	745	
No	No	No	No	a	c	c	731204	Yes	c	Yes	Panch Gonutia	746	
No	No	No	No	a	c	c	731234	Yes	c	Yes	Chandrahat	747	
No	No	No	No	a	c	c	731234	Yes	c	Yes	Malancha	748	
No	No	No	No	Yes	c	c	731234	Yes	c	Yes	Ramnagar	749	
No	No	No	No	a	c	c	731234	Yes	c	Yes	Rambati	750	
2	3	20	11	13	7	1	125	87	18	98	: Block T O T A L		

Communication and transport facilities (If amenities available code -Yes is given except for Village Pin Code ,If not available within the village , the distance range code viz; a for < 5 Kms, b for 5-10 Kms and c for 10+ kms of nearest place where facility is available is given).													Village connected to highway (If amenities available code viz; a for < 5 Kms, b for 5-10 Kms and c for 10+ kms of nearest place where facility is available is given).			
Serial Number	Name of Village	Internet cafes/ Common service centre (CSC)	Private courier facility	Bus service (Public & Private)	Railway stations	Auto/Modified Autos	Taxis and Vans	Tractors	Cycle-pulled rickshaws(Manual & Machine driven)	Carts driven by animals	Sea /River ferry service	Connected to national highway(NH)	Connected to state highway(SH)	Connected to major district road (MDR)	Connected to others district road	Pucca roads
1	2	58	59	60	61	62	63	64	65	66	67	68	69	70	71	72
744	Jhalka	c	c	Yes	c	c	c	Yes	Yes	Yes	c	c	c	b	Yes	a
745	Ghanashyampur	c	c	Yes	c	c	b	Yes	Yes	Yes	Yes	c	c	c	Yes	Yes
746	Panch Gonutia	c	c	Yes	c	c	Yes	Yes	Yes	Yes	a	c	c	b	a	a
747	Chandrahat	c	c	Yes	c	c	c	Yes	Yes	Yes	Yes	c	c	c	a	a
748	Malancha	c	c	Yes	c	c	c	Yes	Yes	Yes	Yes	c	c	c	Yes	Yes
749	Ramnagar	c	c	Yes	c	c	Yes	Yes	Yes	Yes	Yes	c	c	c	Yes	Yes
750	Rambati	c	c	Yes	c	c	b	Yes	Yes	Yes	c	c	c	c	Yes	Yes
Block T O T A L :		7	18	62	0	2	49	58	100	75	8	0	16	11	52	55

ys,village roads, banks & credit societies :-Yes is given, If not available within the code viz; a for <5 Kms, b for 5-10 Kms place where facility is available is given).													Availability of miscellaneous facilities (If amenities available code -Yes is given, If not available within the village , the distance range code viz; a for < 5 Kms, b for 5-10 Kms and c for 10+ kms of nearest place where facility is available is given).			
73	74	75	76	77	78	79	80	81	82	83	84	85	86	87	Name of Village	Serial Number
Yes			Yes	a	c	c	Yes	Yes	c	a	c	Yes	Yes	Yes	Jhalka	744
Yes				a	c	c	Yes	Yes	c	a	c	Yes	Yes	Yes	Ghanashyampur	745
Yes	a			a	c	c	Yes	Yes	c	a	c	Yes	Yes	Yes	Panch Gonutia	746
Yes				a	c	c	Yes	Yes	c	Yes	c	Yes	Yes	Yes	Chandrahat	747
Yes				a	c	c	Yes	Yes	c	a	c	Yes	Yes	Yes	Malancha	748
Yes		Yes		b	c	c	Yes	Yes	Yes	Yes	c	Yes	Yes	Yes	Ramnagar	749
Yes				a	c	c	a	Yes	c	a	c	Yes	a	Yes	Rambati	750
101	19	11	64	6	2	8	123	75	13	39	35	84	110	119	: Block T O T A L	

Availability of miscellaneous facilities (If amenities available code -Yes is given, If not available within the village , the distance range code viz; a for < 5 Kms, b for 5-10 Kms and c for 10+ kms of nearest place where facility is available is given).												Availability of electricity (Yes/No)			
Serial Number	Name of Village	ASHA (Accredited Social Health Activist)	Community centre with/without TV	Sports Field,	Sports Club / Recreation Centre	Cinema / Video Hall	Public Library	Public Reading Room	Newspaper Supply	Assembly Polling station	Birth & Death Registration Office	Power Supply for Domestic Use (ED)	Power Supply for Agricultural Use (EAG)	Power Supply for Commercial Use (EC)	Power Supply for All Uses (EA)
1	2	88	89	90	91	92	93	94	95	96	97	98	99	100	101
744	Jhalka	Yes	Yes	a	Yes	a	a	a	Yes	Yes	a	Yes	Yes	Yes	Yes
745	Ghanashyampur	Yes	Yes	a	Yes	c	a	a	Yes	Yes	a	Yes	Yes	Yes	Yes
746	Panch Gonutia	Yes	Yes	a	Yes	c	a	a	Yes	a	a	Yes	Yes	Yes	Yes
747	Chandrahat	Yes	Yes	a	Yes	c	a	a	Yes	Yes	a	Yes	No	Yes	No
748	Malancha	Yes	Yes	a	Yes	c	a	a	Yes	a	a	Yes	Yes	Yes	Yes
749	Ramnagar	Yes	Yes	Yes	Yes	c	a	a	Yes	Yes	Yes	Yes	Yes	Yes	Yes
750	Rambati	a	Yes	a	a	c	a	a	Yes	a	a	Yes	Yes	Yes	Yes
Block T O T A L :		113	69	67	77	46	36	44	91	87	30	125	100	88	78

Nearest Town		Land Use							
		Area under different types of land use (in hectares rounded up to one decimal place)							
Name	Distance range code i.e. a for < 5 Kms, b for 5-10 Kms and c for 10+ kms .	Forests	Area under Non-agricultural Uses	Barren and Un-cultivable land	Permanent Pastures and Other Grazing Lands	Land Under Miscellaneous Tree Crops etc.	Culturable Waste Land	Name of Village	Serial Number
102	103	104	105	106	107	108	109	2	1
SAINTHIA	c	0	52.7	0	0	0	8	Jhalka	744
SAINTHIA	c	0	61.2	0	0	0	2	Ghanashyampur	745
SAINTHIA	c	0	64.2	0	0	0	1	Panch Gonutia	746
SAINTHIA	c	0	17.2	0	0	0	1	Chandrahat	747
SAINTHIA	c	0	38.7	0	0	0	2	Malancha	748
SAINTHIA	c	0	52	0	0	0	2	Ramnagar	749
SAINTHIA	c	0	7	0	0	0	1	Rambati	750
0	0	0	2871	0	0	0	357.3	: Block T O T A L	

Land Use											
Area under different types of land use (in hectares rounded up to one decimal place)							Area irrigated by source (in hectare).				
Serial Number	Name of Village	Fallow lands other than current fallows	Current Fallows	Net Area Sown	Total Irrigated Land Area	Total Un-irrigated Land Area	Canals (C)	Wells/Tube-wells(W/TW)	Tanks/Lakes(T/L)	Water Falls(WF)	Others(O)
1	2	110	111	112	113	114	115	116	117	118	119
744	Jhalka	0	0	69	61	8	40	14	2	0	5
745	Ghanashyampur	0	0	130	114	16	58	40	4	0	12
746	Panch Gonutia	0	0	90	88	2	49	31	0	0	8
747	Chandrahath	0	0	12	12	0	6	4	2	0	0
748	Malancha	0	0	49	47	2	36	8	0	0	3
749	Ramnagar	0	0	24.7	24	0.7	20	3	1	0	0
750	Rambati	0	0	36	34	2	19	15	0	0	0
Block T O T A L :		0	0	12428	9964.5	2463.7	6715.9	2170.3	944.7	0	0

Name of three most important commodities manufactured			Name of Village	Serial Number
First	Second	Third		
120	121	122	2	1
			Jhalka	744
			Ghanashyampur	745
			Panch Gonutia	746
			Chandrahat	747
			Malancha	748
			Ramnagar	749
			Rambati	750
			: Block T O T A L	

INDIA
WEST BENGAL
C.D. BLOCK MOHAMMADBAZAR
DISTRICT BIRBHUM



- BOUNDARY, STATE.
- .. C.D. BLOCK.
- .. VILLAGE WITH MDDS CODE.
- HEADQUARTERS : POLICE STATION, C.D. BLOCK.
- POPULATION SIZE OF VILLAGES : BELOW 200,
200-499, 500-999, 1000-4999, 5000 AND ABOVE.
- UNINHABITED VILLAGE WITH MDDS CODE.
- NATIONAL HIGHWAY.
- STATE WIGHWAY.
- IMPORTANT METALLED ROADS.
- RIVER AND STREAM.



- HIGH SCHOOL / INTER COLLEGE. s
- TECHNICAL INSTITUTIONS T
- BANK B
- DISPENSARY. D
- PRIMARY HEALTH CENTRE A
- OTHER MEDICAL SERVICES ▲

TOTAL AREA OF THE C.D. BLOCK.	315.64 Sq. Kms.
TOTAL POPULATION OF THE C.D. BLOCK.	164570
TOTAL NUMBER OF VILLAGES.	158
TOTAL NUMBER OF UNINHABITED VILLAGES.	138
TOTAL NUMBER OF CENSUS TOWNS.	NIL
TOTAL NUMBER OF STATUTORY TOWNS.	NIL
DISTANCE FROM DISTRICT HEADQUARTERS TO C.D. BLOCK HEADQUARTERS (APPROX.).	12 Kms.

Alphabetical List of Villages

Name of the CD Block : Mohammad Bazar

CD Block Code (2011) : 0104

Sl. No.	Name of the Village	PLCN 2001	MDDS PLCN 2011
1	2	3	4
1	Abdarpur	01066200	316835
2	Alinagar	01059900	316772
3	Amaipur	01073000	316903
4	Amarpur	01068900	316862
5	Amjola	01067500	316848
6	Andhargram	01068100	316854
7	Angar Garia	01071900	316892
8	Araipur	01069300	316866
9	Aral	01070600	316879
10	Arazi Haridaspur	01058400	316757
11	Arazi Kalisankarpur	01059000	316763
12	Asenga	01073200	316905
13	Bagalpur	01065400	316827
14	Bahadurganja	01064400	316817
15	Baidyanathpur	01066600	316839
16	Baliharpur	01062300	316796
17	Baluti	01060400	316777
18	Bamundiha	01066800	316841
19	Bara Bataspur	01060300	316776
20	Baragachha	01070700	316880
21	Baram	01071500	316888
22	Baruri	01068300	316856
23	Bataspur	01060700	316780
24	Behira	01071200	316885
25	Bejora	01065800	316831
26	Benachapar	01066400	316837
27	Bhagabandha	01062400	316797
28	Bhagirathpur	01068000	316853
29	Bhejena	01069400	316867
30	Bherapathar	01063400	316807
31	Bhutura	01070800	316881
32	Birupur	01067900	316852
33	Bishnupur	01066100	316834
34	Bodmati	01068500	316858
35	Chak Baharakuri	01067800	316851
36	Chak Mukunda	01069800	316871
37	Chak Raipur	01058600	316759
38	Chak Sehara	01065000	316823

Alphabetical List of Villages

Name of the CD Block : Mohammad Bazar

CD Block Code (2011) : 0104

Sl. No.	Name of the Village	PLCN 2001	MDDS PLCN 2011
1	2	3	4
39	Chanda	01057800	316751
40	Chandpur	01059600	316769
41	Char Ichharaghubarpur	01067600	316849
42	Chat Rama	01071000	316883
43	Chilla	01070000	316873
44	Daborda	01071100	316884
45	Damodarpur	01063500	316808
46	Danjana	01065700	316830
47	Darkata	01060100	316774
48	Debagram	01063900	316812
49	Deucha	01064300	316816
50	Deuli	01062600	316799
51	Deulpur	01073100	316904
52	Dewanganj	01061200	316785
53	Dhamara	01059100	316764
54	Dhatrabandi	01061800	316791
55	Dighalgram	01060200	316775
56	Dubrajpur	01064500	316818
57	Erazi Kalisankarpur	01059200	316765
58	Fullaipur	01068200	316855
59	Gamira	01065100	316824
60	Ganpur	01059400	316767
61	Ghagha	01059300	316766
62	Girajpur	01067300	316846
63	Giripur	01072200	316895
64	Gopalpur	01059500	316768
65	Gournagar	01072800	316901
66	Haridaspur	01058100	316754
67	Harinsinga	01061400	316787
68	Hatgachha	01057700	316750
69	Heruka	01072500	316898
70	Hingla	01061600	316789
71	Husaipur	01061700	316790
72	Jayrampur	01072400	316897
73	Jethia	01058000	316753
74	Jindharpur	01062900	316802
75	Kabilnagar	01061100	316784
76	Kabilpur	01072700	316900

Alphabetical List of Villages

Name of the CD Block : Mohammad Bazar

CD Block Code (2011) : 0104

Sl. No.	Name of the Village	PLCN 2001	MDDS PLCN 2011
1	2	3	4
77	Kaijuli	01069900	316872
78	Kalaipahari	01058700	316760
79	Kalidaha	01067200	316845
80	Kalidaha Khayrapara	01067100	316844
81	Kalisankarpur	01058800	316761
82	Kalisankarpur	01058900	316762
83	Kamar Naogaon	01062700	316800
84	Kaniara	01069500	316868
85	Kapasdanga	01059800	316771
86	Kapishta	01063000	316803
87	Karaia Gopalnagar	01066300	316836
88	Karaia Nimdaspur	01066500	316838
89	Kashthatari	01069600	316869
90	Katunia	01071600	316889
91	Kendsarail	01061900	316792
92	Kharia	01072100	316894
93	Khayrakuri	01069200	316865
94	Kodadihi	01063300	316806
95	Komarpur	01070400	316877
96	Korapukur	01063200	316805
97	Kukaradihi	01063700	316810
98	Kuldihi	01064100	316814
99	Kulia	01070300	316876
100	Kulkuri	01066000	316833
101	Kusumakandar	01062100	316794
102	Langalbhangra	01064200	316815
103	Latapukur	01066700	316840
104	Lohabazar	01070200	316875
105	Mahammadbazar	01070100	316874
106	Maharaj Ganga	01058500	316758
107	Maharajganja	01058200	316755
108	Makdumnagar	01060900	316782
109	Maladanga	01068800	316861
110	Maldiha	01072000	316893
111	Mallikpur	01060600	316779
112	Mamudpur	01071800	316891
113	Maulpur	01069700	316870
114	Morlai	01067400	316847

Alphabetical List of Villages

Name of the CD Block : Mohammad Bazar

CD Block Code (2011) : 0104

Sl. No.	Name of the Village	PLCN 2001	MDDS PLCN 2011
1	2	3	4
115	Moubelia	01058300	316756
116	Muralpur	01062200	316795
117	Nabalakshmi	01062500	316798
118	Nadighasbera	01071700	316890
119	Narasinhapur	01071300	316886
120	Nijuri	01067000	316843
121	Nirbhoypur	01068600	316859
122	Nischintapur	01061300	316786
123	Pachmi	01057900	316752
124	Palan	01061500	316788
125	Paschim Kalikapur	01059700	316770
126	Porabali	01065900	316832
127	Purana	01062800	316801
128	Puranagram	01072300	316896
129	Purusottampur	01072900	316902
130	Raghunathpur	01064700	316820
131	Rajyadharpur	01070500	316878
132	Rampur	01064000	316813
133	Raspur	01067700	316850
134	Rautara	01064900	316822
135	Raypur	01065200	316825
136	Rupganja	01065600	316829
137	Sadanandapur	01063600	316809
138	Saharakuri	01068700	316860
139	Sahnagar	01072600	316899
140	Salamatpur	01073400	316907
141	Salchatra	01062000	316793
142	Saldaha	01070900	316882
143	Saluka	01061000	316783
144	Sarenda	01063100	316804
145	Sehala	01065500	316828
146	Sehara	01068400	316857
147	Sekeddaha	01060500	316778
148	Shankarpur	01069100	316864
149	Simulia	01071400	316887
150	Sonthsal	01060000	316773
151	Srikantapur	01063800	316811
152	Sugunpur	01073300	316906

Alphabetical List of Villages

Name of the CD Block : Mohammad Bazar

CD Block Code (2011) : 0104

Sl. No.	Name of the Village	PLCN 2001	MDDS PLCN 2011
1	2	3	4
153	Sukna	01069000	316863
154	Tajpur	01065300	316826
155	Tangsuli	01066900	316842
156	Tantulbaria	01060800	316781
157	Tentulia	01064800	316821
158	Ushka	01064600	316819

Census of India 2011
Amenities and Land use

Serial Number	Name of Village	Location code no.	Total area of the village (in hectares rounded up to one decimal place)	Total population (2011 census)	Number of households (2011 census)	Number of educational amenities available in village, the distance range code viz; a for 0-5 kms, b for 5-10 kms, c for 10+ kms of nearest place where facility is available							
						Pre-Primary school (PP)	Primary school (P)	Middle school (M)	Secondary School (S)	Senior Secondary school (SS)	Degree college of arts, science & commerce (ASC)	Engineering college(EC)	Medical college (MC)
1	2	3	4	5	6	7	8	9	10	11	12	13	14

Name of District:-Birbhum

Name of CD Block:-Mohammad Bazar

751	Hatgachha	316750	1471	5557	1093	5	5	1	1	b	c		
752	Chanda	316751	475.6	1920	383	2	2	a			c		
753	Pachmi	316752	438.7	280	55	c	c	a	a				
754	Jethia	316753	913	2681	542	3	3	1	b	b	b		
755	Haridaspur	316754	363.4	4494	1005	2	2	a	a	a	b		
756	Maharajanjanja	316755	54.1	0	0								
757	Moubelia	316756	583.5	890	188	2	2	a	a	a	b	c	
758	Arazi Haridaspur	316757	0.8	0	0								
759	Maharaj Ganga	316758	13.4	0	0								
760	Chak Raipur	316759	523.3	2573	510	2	2	b	b	b	b		
761	Kalaipahari	316760	288.8	438	117	1	1	a	a	a	b	c	
762	Kalisankarpur	316761	33.4	0	0								
763	Kalisankarpur	316762	109.2	0	0								
764	Arazi Kalisankarpur	316763	1.3	0	0								
765	Dhamara	316764	409.1	3096	710	3	3	1	1	1	b	c	
766	Erazi Kalisankarpur	316765	0.8	0	0								
767	Ghagha	316766	511.9	1351	301	2	2	a	a	a	a	c	
768	Ganpur	316767	305.2	2706	682	11	11	3	2	2	b	c	
769	Gopalpur	316768	98.6	554	130	1	1	a	a	a	a	c	
770	Chandpur	316769	218.2	0	0								
771	Paschim Kalikapur	316770	167.2	0	0								
772	Kapasdanga	316771	269	2426	548	2	2	1	1	1	b		
773	Alinagar	316772	231.4	1748	347	1	1	c	b	c	b	b	c
774	Sonthsal	316773	143.2	4687	900	2	2	1	b	b	b	b	c
775	Darkata	316774	292.2	2198	466	1	1	b	a	c	c	b	c
776	Dighalgram	316775	223.7	6284	1360	6	6	1	b	c	c	b	
777	Bara Bataspur	316776	365.1	1737	402	1	1	b	b	b	b	c	c
778	Baluti	316777	582.4	4304	903	2	2						
779	Sekeddaha	316778	198.3	3016	631	6	6	1	1	1			
780	Mallikpur	316779	68.6	0	0								
781	Bataspur	316780	175.8	916	204	2	2	1	a	b	c	c	c
782	Tantulbaria	316781	496.8	2594	598	3	3	1	a	b	c	c	c
783	Makdumnagar	316782	86.6	1593	326	2	2	a	a	b	c	c	c
784	Saluka	316783	73.8	694	150	2	2	1	a	a	b	c	c
785	Kabilnagar	316784	350.7	1852	384	2	2	1	b	b	b	c	c
786	Dewanganj	316785	368.7	753	149	1	1	1	b		c	c	c
787	Nischintapur	316786	975.4	3186	681	2	2	a	a	a	c	c	c
788	Harinsinga	316787	273.4	1030	216	1	1	1	b	c	c	c	c
789	Palan	316788	292.8	1567	336	2	2						
790	Hingla	316789	173.8	721	182	2	2	a	a		c	c	c

- Village Directory

(As in 2009)

le. (If not available within the < 5 Kms, b for 5-10 Kms and c cility is available is given).										Number of Medical Amenities available. (If not available within the village , the distance range code viz; a for < 5 Kms, b for 5-10 Kms and c for 10+ kms of nearest place where facility is available is given).										Name of Village	Serial Number
Management institute (MI)	Polytechnic (Pt)	Vocational training school /ITI	Non-formal training centre (NFTC)	Special school for disabled (SSD)	Others (specify)	Community health centre (CHC)	Primary health centre (PHC)	Primary health sub centre (PHS)	Maternity and child welfare centre (MCW)	T.B. clinic (TBC)	Hospital-allopathic (HA)	Hospital-alternative medicine (HO)	Dispensary (D)	Veterinary hospital (VH)	Mobile health clinic (MHC)	Family welfare centre (FWC)					
15	16	17	18	19	20	21	22	23	24	25	26	27	28	29	30	31	2	1			

Location CodeNo:-334

Location CodeNo:-0104

						c	c	1									Hatgachha	751
																	Chanda	752
					1		1										Pachmi	753
					1												Jethia	754
						b	b	1					1				Haridaspur	755
	a	b		c		c	b	a	a	a	b	b	b	b		b	Maharajganja	756
																	Moubelia	757
																	Arazi Haridaspur	758
																	Maharaj Ganga	759
																	Chak Raipur	760
	b	b		c			b	a	a	a	b	b	a	b		b	Kalaipahari	761
																	Kalisankarpur	762
																	Kalisankarpur	763
																	Arazi Kalisankarpur	764
	b	b		c			b	1	1	1	b	b	b	b		b	Dhamara	765
																	Erazi Kalisankarpur	766
	a	a		c			a	a	a	a	b	b	b	b		c	Ghagha	767
	b	b		c													Ganpur	768
	1	b		c			b	a	a	a	b	b	b	b		b	Gopalpur	769
																	Chandpur	770
																	Paschim Kalikapur	771
							b	a	1				1				Kapasdanga	772
c	c	c		c			c	1	c	c	c	c	c	c	c	c	Alinagar	773
c	c	c	c	c			c	1	1	c	c	c	c	c	c	c	Sonthsal	774
c	c	c	c	c	c		c	c	1	c	c	c	c	c	c	c	Darkata	775
c	c	c	c	c			c	c	1	c	c	c	c	c	c	c	Dighalgram	776
c	c	c	c	c			b	b	b	b	c	c	c	c	c	c	Bara Bataspur	777
									1								Baluti	778
								1									Sekeddaha	779
																	Mallikpur	780
c	c	c	c	c			b	b	a	b	b	c	c	c	c		Bataspur	781
c	c	c	b	c			b	a	a	b	a	c	c	c	c		Tantulbaria	782
c	b	c	c	c			b	a	a	b	a	c	c	c	c		Makdumnagar	783
c	b	c	c	c			b	a	a	b	a	c	c	c	c		Saluka	784
c	b	c	c	c			c	a	a	c	a	c	c	c	c		Kabilnagar	785
c	c	c						c	a			c			b	b	Dewanganj	786
c	c	c					c	c	1	a		c			b	c	Nischintapur	787
c	c	c						a	a			c			b	b	Harinsinga	788
							a	a				c				a	Palan	789
c	c	c					c	c	a				c	c	b	b	Hingla	790

Serial Number	Name of Village	Number of Non-Government Medical Amenities available.							Availability of drinking water - Yes / No							
		Charitable non Govt. hospital/Nursing home.	Medical practitioner with MBBS Degree	Medical practitioner with other degree	Medical practitioner with no degree	Traditional practitioner and faith healer .	Medicine Shop	Others	Tap water (Treated/Untreated)	Well water (Covered / Uncovered well)	Hand Pump	Tube wells / Bore well	Spring	River / Canal	Tank / Pond / Lake	Others
1	2	32	33	34	35	36	37	38	39	40	41	42	43	44	45	46

751	Hatgachha	0	0	0	0	0	0	0	Yes	Yes	Yes	Yes	No	No	Yes	No
752	Chanda	0	0	0	1	0	0	0	No	Yes	No	Yes	No	No	Yes	No
753	Pachmi	0	0	0	1	0	0	0	Yes	Yes	No	Yes	No	No	No	No
754	Jethia	0	0	0	1	0	0	0	No	Yes	No	Yes	No	No	No	No
755	Haridaspur	0	0	0	1	0	0	0	No	Yes	Yes	Yes	No	No	Yes	No
756	Maharajanja															
757	Moubelia	0	0	0	0	0	0	0	No	Yes	Yes	Yes	No	No	Yes	No
758	Arazi Haridaspur															
759	Maharaj Ganga															
760	Chak Raipur	0	0	0	0	1	0	0	No	Yes	No	Yes	No	No	Yes	No
761	Kalaipahari	0	0	0	0	0	0	0	No	No	No	Yes	No	Yes	Yes	No
762	Kalisankarpur															
763	Kalisankarpur															
764	Arazi Kalisankarpur															
765	Dhamara	0	0	0	3	0	0	0	No	No	Yes	Yes	No	Yes	Yes	No
766	Erasi Kalisankarpur															
767	Ghagha	0	0	0	0	0	0	0	No	Yes	Yes	No	No	Yes	Yes	No
768	Ganpur	0	0	0	5	0	3	0	No	Yes	Yes	Yes	No	Yes	Yes	No
769	Gopalpur	0	0	0	0	0	0	0	No	Yes	Yes	Yes	No	Yes	Yes	No
770	Chandpur															
771	Paschim Kalikapur															
772	Kapasdanga	0	0	0	2	0	0	0	No	Yes	Yes	Yes	No	No	Yes	No
773	Alinagar	0	0	0	0	0	0	0	Yes	Yes	Yes	Yes	No	No	Yes	No
774	Sonthsal	0	0	0	0	0	1	1	Yes	Yes	Yes	Yes	No	Yes	Yes	Yes
775	Darkata	0	0	0	0	0	1	1	Yes	Yes	Yes	Yes	No	Yes	Yes	Yes
776	Dighalgram	0	0	0	0	0	1	0	Yes	Yes	Yes	Yes	No	Yes	Yes	No
777	Bara Bataspur	0	0	0	0	0	0	0	Yes	Yes	Yes	Yes	No	Yes	Yes	Yes
778	Baluti	0	0	0	0	0	0	0	Yes	Yes	Yes	Yes	No	No	Yes	No
779	Sekeddaha	0	0	0	0	0	0	0	Yes	Yes	Yes	Yes	No	No	Yes	No
780	Mallikpur															
781	Bataspur	0	0	0	0	0	0	0	No	No	No	Yes	No	Yes	Yes	No
782	Tantulbaria	0	0	0	0	0	0	0	No	Yes	No	Yes	No	Yes	Yes	No
783	Makdumnagar	0	0	1	2	0	0	0	No	Yes	No	Yes	No	Yes	Yes	No
784	Saluka	0	0	0	0	0	0	0	No	Yes	No	Yes	No	Yes	Yes	No
785	Kabilnagar	0	0	1	0	0	0	0	No	Yes	No	Yes	No	Yes	Yes	No
786	Dewanganj	0	0	0	0	0	0	0	No	No	Yes	Yes	No	No	Yes	No
787	Nischintapur	0	0	1	0	0	10	0	No	No	Yes	No	No	Yes	Yes	No
788	Harinsinga	0	0	0	0	0	0	0	No	No	Yes	Yes	No	No	No	No
789	Palan	0	0	0	0	0	0	0	No	No	Yes	Yes	No	No	No	No
790	Hingla	0	0	0	0	0	0	0	No	No	Yes	Yes	No	No	No	No

Availability of toilet & others Yes / No				Communication and transport facilities (If amenities available code -Yes is given except for Village Pin Code ,If not available within the village , the distance range code viz; a for < 5 Kms, b for 5-10 Kms and c for 10+ kms of nearest place where facility is available is given).								
Community toilet including bath.	Community toilet excluding bath.	Rural sanitary mart or sanitary hardware outlet available near the village.	Community bio- gas or recycle of waste for productive use.	Post office(PO)	Sub post office (SPO)	Post & Telegraph office (P&TO)	Village Pin Code	Telephones (Land lines)	Public call office (PCO)	Mobile phone coverage	Name of Village	Serial Number
47	48	49	50	51	52	53	54	55	56	57	2	1

No	No	No	No	b	c	c	731234		a		Hatgachha	751
No	No	No	No			c	731127	a	b	Yes	Chanda	752
No	No	No	No	a	a	c	731132	a	b	Yes	Pachmi	753
No	No	No	No	a	c	c	731127	a	b	Yes	Jethia	754
No	No	No	No	Yes		b	731127	Yes	b	Yes	Haridaspur	755
											Maharajganja	756
No	No	No	No	c	b	c	731216	a	a	Yes	Moubelia	757
											Arazi Haridaspur	758
											Maharaj Ganga	759
No	No	No	No	a	b	b	731216		Yes	b	Chak Raipur	760
No	No	Yes	No	c	b	c	731216	b	b	Yes	Kalaipahari	761
											Kalisankarpur	762
											Kalisankarpur	763
											Arazi Kalisankarpur	764
No	No	Yes	No	c	b	Yes	731216	b	Yes	Yes	Dhamara	765
											Erasi Kalisankarpur	766
No	No	No	No	c	b	c	731216	a	b	Yes	Ghagha	767
No	No	Yes	No	b	b	Yes	731216	Yes	Yes	Yes	Ganpur	768
No	No	No	No	c	b	c	731216	Yes	a	Yes	Gopalpur	769
											Chandpur	770
											Paschim Kalikapur	771
No	No	No	No	a	b	c	731132	Yes	Yes	Yes	Kapasdanga	772
No	No	No	No	b	c	c	731216	c	b	a	Alinagar	773
No	No	No	No	b	c	c	731216	Yes	a	Yes	Sonthsal	774
No	No	No	No	Yes	c	c	731216	c	Yes	b	Darkata	775
No	No	No	No	Yes	c	c	731216	c	c	Yes	Dighalgram	776
No	No	No	No	a	c	c	731216	c	c	a	Bara Bataspur	777
No	No	No	No			c	731216			a	Baluti	778
No	No	No	No	a	c	c	731216	c	c	Yes	Sekeddaha	779
											Mallikpur	780
No	No	No	No	c	c	c	731216	Yes	c	Yes	Bataspur	781
No	No	No	No	a	b	c	731132	Yes	c	Yes	Tantulbaria	782
No	No	No	No	Yes	c	c	731216	Yes	c	Yes	Makdumnagar	783
No	No	No	No	a	c	c	731216	Yes	c	Yes	Saluka	784
No	No	No	No	a	c	c	731216	Yes	c	Yes	Kabilnagar	785
No	No	No	No	c	a	c	731132	a	Yes	Yes	Dewanganj	786
No	No	No	No	c	Yes	c	731132	Yes		Yes	Nischintapur	787
No	No	No	No	c	Yes	b	731132	Yes	b	Yes	Harinsinga	788
No	No	No	No	c	a	c	731127	a	c	Yes	Palan	789
No	No	No	No	c	Yes	c	731127	Yes	b	Yes	Hingla	790

Communication and transport facilities (If amenities available code -Yes is given except for Village Pin Code ,If not available within the village , the distance range code viz; a for < 5 Kms, b for 5-10 Kms and c for 10+ kms of nearest place where facility is available is given).													Village connected to highway (If amenities available code viz; a for < 5 Kms, b for 5-10 Kms and c for 10+ kms of nearest place where facility is available is given).			
Serial Number	Name of Village	Internet cafes/ Common service centre (CSC)	Private courier facility	Bus service (Public & Private)	Railway stations	Auto/Modified Autos	Taxis and Vans	Tractors	Cycle-pulled rickshaws(Manual & Machine driven)	Carts driven by animals	Sea /River ferry service	Connected to national highway(NH)	Connected to state highway(SH)	Connected to major district road (MDR)	Connected to others district road	Pucca roads
1	2	58	59	60	61	62	63	64	65	66	67	68	69	70	71	72

751	Hatgachha	c	c	b	c	c	a	b	Yes	Yes	c	b	b			Yes
752	Chanda	c	b	b	c	b	a	b	Yes	a	c	a	a			a
753	Pachmi	b	b	b	c	b	a	b	Yes	Yes	c	b	b			a
754	Jethia	b	c	b	c	b	a	b	Yes	a	c	b	b			b
755	Haridaspur	b	b	a	b	b	a	a	Yes	Yes	c	a	a			a
756	Maharajanja															
757	Moubelia	b	b	a	b	b	a	Yes	b	Yes	c	a	Yes	a	a	a
758	Arazi Haridaspur															
759	Maharaj Ganga															
760	Chak Raipur	b	b	b	c	b	a	a	Yes	a	c	b	b			a
761	Kalaipahari	b	b	a	b	c	a	a	a	Yes	c	a	a	a	a	a
762	Kalisankarpur															
763	Kalisankarpur															
764	Arazi Kalisankarpur															
765	Dhamara	b	b	Yes	b	c	Yes	Yes	Yes	Yes	c	b	b	b	b	b
766	Erasi Kalisankarpur															
767	Ghagha	b	b	a	b	b	a	a	b	Yes	c	a	Yes	a	a	a
768	Ganpur	b	b	Yes	b	b	Yes	Yes	b	Yes	c		Yes		Yes	Yes
769	Gopalpur	b	b	a	b	b	a	Yes	Yes	Yes	c		Yes		Yes	a
770	Chandpur															
771	Paschim Kalikapur															
772	Kapasdanga	b	b	a	c	c	b	c	a	Yes	c	a	Yes	a	Yes	Yes
773	Alinagar	c	c	b	c	Yes	Yes	Yes	Yes	Yes	c	b	Yes		Yes	Yes
774	Sonthsal	Yes	Yes	Yes	c	Yes	Yes	Yes	Yes	Yes	c		Yes		Yes	Yes
775	Darkata	c	c	b	c	Yes	Yes	Yes	Yes	Yes	b	b	c	b	b	Yes
776	Dighalgram	c	c	a	c	b	b	b	Yes	Yes	b				Yes	Yes
777	Bara Bataspur	c	c	b	c	Yes	Yes	Yes	Yes	Yes	c	a	c		Yes	Yes
778	Baluti	c	c	Yes	c	a	Yes	a	Yes	Yes	Yes				Yes	Yes
779	Sekeddaha	c	c	b	c	c	c	c	Yes	Yes	b	c	c	Yes	Yes	Yes
780	Mallikpur															
781	Bataspur	c	c	b	c	c	c	b	Yes	Yes	b	b	c	b	b	a
782	Tantulbaria	c	c	b	c	c	c	c	Yes	Yes	b	b	c	Yes	b	Yes
783	Makdumnagar	c	c	a	c	c	c	c	Yes	Yes	b	a	c	a	b	a
784	Saluka	c	c	a	c	c	c	c	Yes	Yes	b	a	c	a	b	a
785	Kabilnagar	c	c	a	c	c	c	c	Yes	Yes	b	a	c	a	b	a
786	Dewanganj	c	b	Yes	c	b	a	b	Yes	b	c	b				a
787	Nischintapur	b	b	Yes	c	b	Yes	b	Yes	c	Yes	b			b	a
788	Harinsinga	b	b	Yes	c	a	Yes	b	Yes	c	a	c				Yes
789	Palan	b	b	b	c	b	a	Yes	Yes	c	c	c		b		a
790	Hingla	b	b	Yes	c	a	Yes	Yes	Yes	b	c					a

ys,village roads, banks & credit societies
 :-Yes is given, If not available within the
 code viz; a for <5 Kms, b for 5-10 Kms
 place where facility is available is given).

Availability of miscellaneous facilities (If amenities available code -Yes is given, If not
 available within the village , the distance range code viz; a for < 5 Kms, b for 5-10 Kms
 and c for 10+ kms of nearest place where facility is available is given).

73	74	75	76	77	78	79	80	81	82	83	84	85	86	87	Name of Village	Serial Number
Kutchcha roads	Water bounded macadam(WBM) roads	Navigable waterway (river/canal)(NW)	Footpaths (FP)	Commercial & Co-operative Banks	ATM	Agricultural Credit Societies	Self-Help Group (SHG)	Public distribution system (PDS) shop	Mandis / Regular market	Weekly Haat	Agricultural marketing society	Integrated Child Development Scheme (Nutritional Centres)	Anganwadi Centre (Nutritional Centres)	Others (Nutritional Centres)		

a	Yes	Yes	c	c	b	Yes	Yes	c	Yes	Yes	Yes	Yes	Yes	Yes	Hatgachha	751
a		Yes	c	c	c	Yes	Yes	c	Yes	Yes	Yes	Yes	Yes	Yes	Chanda	752
Yes		Yes	b	b	b	a	Yes	c	Yes	Yes	Yes	Yes	Yes	Yes	Pachmi	753
Yes		Yes	b	b	c	Yes	Yes	c	Yes	Yes	Yes	Yes	Yes	Yes	Jethia	754
Yes		Yes	b	b	b	Yes	Yes	c	Yes	Yes	Yes	Yes	Yes	Yes	Haridaspur	755
															Maharajganja	756
Yes			a	b	c	Yes	a	c	a	Yes	Yes	Yes	Yes	Yes	Moubelia	757
															Arazi Haridaspur	758
															Maharaj Ganga	759
Yes		Yes	b	b	b	Yes	Yes	c	Yes	Yes	Yes	Yes	Yes	Yes	Chak Raipur	760
Yes	Yes		a	b	b	Yes	b	c	a	b	Yes	Yes	Yes	Yes	Kalaipahari	761
															Kalisankarpur	762
															Kalisankarpur	763
															Arazi Kalisankarpur	764
Yes	Yes	Yes	Yes	b	b	Yes	b	c	a	b	Yes	Yes	Yes	Yes	Dhamara	765
															Erazi Kalisankarpur	766
Yes		Yes	a	b	c	Yes	b	c	a	b	Yes	Yes	Yes	Yes	Ghagha	767
Yes	Yes	Yes	Yes	b	c	Yes	a	Yes	Yes	a	Yes	Yes	Yes	Yes	Ganpur	768
Yes			b	b	c	Yes	a	c	a	a	Yes	Yes	Yes	Yes	Gopalpur	769
															Chandpur	770
															Paschim Kalikapur	771
Yes	a	Yes	b	b	b	Yes	Yes	c	Yes	Yes	Yes	Yes	Yes	Yes	Kapasdanga	772
Yes	Yes	Yes	Yes	c	c	Yes	b	c	b	c	c	Yes	Yes	Yes	Alinagar	773
Yes	Yes	Yes	Yes	c	c	Yes	Yes	c	b	c	c	Yes	Yes	Yes	Sonthsal	774
Yes	Yes	Yes	Yes	c	c	Yes	c	c	Yes	c	c	Yes	Yes	Yes	Darkata	775
Yes	Yes	Yes	Yes	c	c	Yes	c	c	b	c	Yes	Yes	Yes	Yes	Dighalgram	776
Yes	Yes	Yes	Yes	c	c	Yes	Yes	c	c	c	c	Yes	Yes	Yes	Bara Bataspur	777
Yes	Yes	Yes	Yes	c	c	Yes	Yes	c	Yes	Yes	Yes	Yes	Yes	Yes	Baluti	778
Yes	Yes	Yes	Yes	c	c	Yes	Yes	c	Yes	c	Yes	Yes	Yes	Yes	Sekeddaha	779
															Mallikpur	780
Yes	Yes	c	c	c	c	Yes	a	c	a	c	c	Yes	Yes	Yes	Bataspur	781
Yes	b	c	Yes	b	b	Yes	a	c	a	c	a	Yes	Yes	Yes	Tantulbaria	782
Yes	Yes	a	Yes	c	c	Yes	Yes	c	Yes	c	b	Yes	Yes	Yes	Makdumnagar	783
Yes	Yes	Yes	a	c	c	Yes	a	c	a	c	b	Yes	a	Yes	Saluka	784
Yes	Yes	Yes	Yes	c	c	Yes	a	c	a	c	b	Yes	Yes	Yes	Kabilnagar	785
Yes															Dewanganj	786
Yes	Yes	Yes	c	c	c	Yes	a	b	a	Yes	a	Yes	Yes	Yes	Nischintapur	787
Yes	Yes	Yes	c	c	c	Yes	b	c	Yes	Yes	b	Yes	Yes	Yes	Harinsinga	788
Yes	Yes	Yes	c	c	c	Yes	Yes	c	a	Yes	a	Yes	Yes	Yes	Palan	789
Yes	Yes														Hingla	790

Availability of miscellaneous facilities (If amenities available code -Yes is given, If not available within the village , the distance range code viz; a for < 5 Kms, b for 5-10 Kms and c for 10+ kms of nearest place where facility is available is given).													Availability of electricity (Yes/No)			
Serial Number	Name of Village	ASHA (Accredited Social Health Activist)	Community centre with/without TV	Sports Field,	Sports Club / Recreation Centre	Cinema / Video Hall	Public Library	Public Reading Room	Newspaper Supply	Assembly Polling station	Birth & Death Registration Office	Power Supply for Domestic Use (ED)	Power Supply for Agricultural Use (EAG)	Power Supply for Commercial Use (EC)	Power Supply for All Uses (EA)	
1	2	88	89	90	91	92	93	94	95	96	97	98	99	100	101	

751	Hatgachha	Yes	Yes	Yes	Yes	Yes	Yes	Yes	Yes	Yes	Yes	Yes	No	Yes	No
752	Chanda	Yes	Yes	Yes	Yes	Yes	Yes	Yes	Yes	Yes	Yes	Yes	No	Yes	No
753	Pachmi	Yes	Yes	Yes	Yes	Yes	Yes	Yes	Yes	Yes	Yes	Yes	No	Yes	No
754	Jethia	Yes	Yes	Yes	Yes	Yes	Yes	Yes	Yes	Yes	a	Yes	No	No	No
755	Haridaspur	Yes	Yes	Yes	Yes	Yes	Yes	Yes	Yes	Yes	Yes	Yes	No	Yes	No
756	Maharajanja														
757	Moubelia	Yes	Yes	a	b	a	Yes	Yes	Yes	a	a	Yes	Yes	Yes	Yes
758	Arazi Haridaspur														
759	Maharaj Ganga														
760	Chak Raipur	Yes	Yes	Yes	Yes	Yes	Yes	Yes	Yes	Yes	Yes	Yes	No	No	No
761	Kalaipahari	a	a	b	a	b	a	a	Yes	a	a	Yes	No	No	No
762	Kalisankarpur														
763	Kalisankarpur														
764	Arazi Kalisankarpur														
765	Dhamara	Yes	a	Yes	Yes	b	a	a	Yes	Yes	a	Yes	Yes	Yes	Yes
766	Erasi Kalisankarpur														
767	Ghagha	Yes	Yes	a	a	b	a	a	Yes	a	a	Yes	Yes	Yes	Yes
768	Ganpur	Yes	Yes	Yes	Yes	a	Yes	Yes	Yes	Yes	Yes	Yes	Yes	Yes	Yes
769	Gopalpur	a	a	a	a	b	a	a	Yes	a	a	Yes	Yes	Yes	Yes
770	Chandpur														
771	Paschim Kalikapur														
772	Kapasdanga	Yes	Yes	Yes	Yes	Yes	Yes	Yes	Yes	Yes	a	Yes	No	Yes	No
773	Alinagar	Yes	c	Yes	Yes	Yes	Yes	Yes	Yes	Yes	Yes	Yes	Yes	Yes	Yes
774	Sonthsal	a	Yes	Yes	b	b	Yes	Yes	Yes	Yes	a	Yes	Yes	Yes	Yes
775	Darkata	Yes	c	Yes	c	c	c	c	c	Yes	a	Yes	No	Yes	No
776	Dighalgram	Yes	c	Yes	c	c	Yes	b	c	c	Yes	Yes	Yes	Yes	Yes
777	Bara Bataspur	a	c	c	c	c	c	c	Yes	Yes	Yes	Yes	Yes	Yes	Yes
778	Baluti	Yes	Yes	a	Yes	Yes	Yes	Yes	Yes	c	a	Yes	No	Yes	No
779	Sekeddaha	Yes	c	c	c	c	c	c	Yes	Yes	Yes	Yes	Yes	Yes	Yes
780	Mallikpur														
781	Bataspur	Yes	c	Yes	c	c	c	c	Yes	Yes	b	Yes	Yes	Yes	Yes
782	Tantulbaria	Yes	c	a	c	c	a	a	Yes	Yes	Yes	Yes	Yes	Yes	Yes
783	Makdumnagar	Yes	c	Yes	c	c	a	a	Yes	Yes	a	Yes	Yes	Yes	Yes
784	Saluka	a	c	a	c	c	b	b	Yes	a	a	Yes	Yes	Yes	Yes
785	Kabilnagar	Yes	c	Yes	c	c	b	b	Yes	Yes	a	Yes	Yes	Yes	Yes
786	Dewanganj	Yes	Yes	Yes	a	c	Yes	Yes	Yes	Yes	a	Yes	No	No	No
787	Nischintapur	Yes	a	Yes	c	b	Yes	Yes	Yes	Yes	Yes	Yes	No	No	No
788	Harinsinga	Yes	Yes	c	c	b	b	Yes	a	Yes	a	Yes	No	Yes	No
789	Palan	Yes	Yes	a	c	c	b	Yes	a	Yes	b	Yes	No	No	No
790	Hingla	Yes	Yes	a	b	c	Yes	Yes	Yes	Yes	b	Yes	No	No	No

Nearest Town		Land Use							
		Area under different types of land use (in hectares rounded up to one decimal place)							
Name	Distance range code i.e. a for < 5 Kms, b for 5-10 Kms and c for 10+ kms .	Forests	Area under Non-agricultural Uses	Barren and Un-cultivable land	Permanent Pastures and Other Grazing Lands	Land Under Miscellaneous Tree Crops etc.	Culturable Waste Land	Name of Village	Serial Number
102	103	104	105	106	107	108	109	2	1

SURI	c	0	150.7	0	0	0	20.9	Hatgachha	751
SURI	c	8.2	91.3	0	0	0	291.8	Chanda	752
SURI	c	0	339.9	0	0	0	36.1	Pachmi	753
SURI	c	0	194.4	0	0	0	63.1	Jethia	754
SURI	c	0	111	0	0	0	3.6	Haridaspur	755
		0	29.7	0	0	0	2.6	Maharajganja	756
RAMPURHAT	c	225.8	208.7	0	0	0	17	Moubelia	757
		0	0	0	0	0	0	Arazi Haridaspur	758
		0	0.6	0	0	0	0.6	Maharaj Ganga	759
SURI	c	0	118.3	0	0	0	11	Chak Raipur	760
RAMPURHAT	c	153.4	32.1	0	0	0	7.2	Kalaipahari	761
		2.1	10.4	0	0	0	6	Kalisankarpur	762
		1.6	10.4	0	0	0	14.1	Kalisankarpur	763
		0	0	0	0	0	0	Arazi Kalisankarpur	764
RAMPURHAT	c	15.4	65.8	0	0	0	2.2	Dhamara	765
		0	0	0	0	0	0.8	Erazi Kalisankarpur	766
RAMPURHAT	c	270.8	65.3	0	0	0	25.6	Ghagha	767
RAMPURHAT	c	2.8	93.8	0	0	0	4.4	Ganpur	768
RAMPURHAT	c	0	14.6	0	0	0	29.8	Gopalpur	769
		131	17.9	0	0	0	6.1	Chandpur	770
		0	39.8	0	0	0	0	Paschim Kalikapur	771
SURI	c	2.9	52.1	0	0	0	21.8	Kapasdanga	772
SURI	c	0	54.6	0	0	0	8	Alinagar	773
SURI	c	0	37.4	0	0	0	5	Sonthsal	774
SURI	c	0	129.7	0	0	0	6.6	Darkata	775
SURI	c	21.5	63.6	0	0	0	5.1	Dighalgram	776
RAMPURHAT	c	14.5	90	0	0	0	3.1	Bara Bataspur	777
SURI	c	0	121.7	0	0	0	1.7	Baluti	778
SURI	c	0	57.4	0	0	0	6	Sekeddaha	779
		0	25.1	0	0	0	1.1	Mallikpur	780
SAINTHIA	c	0	75	0	0	0	5.6	Bataspur	781
SAINTHIA	c	28.6	135.8	0	0	0	56.8	Tantulbaria	782
SAINTHIA	b	0	48	0	0	0	7.3	Makdumnagar	783
SAINTHIA	b	0	26.8	0	0	0	6.5	Saluka	784
SAINTHIA	c	0	103.3	0	0	0	18.3	Kabilnagar	785
SURI	c	0	24.1	0	0	0	141.6	Dewanganj	786
SURI	c	176.8	0	0	0	0	127.3	Nischintapur	787
SURI	c	0	14.2	0	0	0	141.6	Harinsinga	788
SURI	c	8.1	0	0	0	0	44	Palan	789
SURI	c	0	27.4	0	0	0	20.2	Hingla	790

Land Use											
Area under different types of land use (in hectares rounded up to one decimal place)							Area irrigated by source (in hectare).				
Serial Number	Name of Village	Fallow lands other than current fallows	Current Fallows	Net Area Sown	Total Irrigated Land Area	Total Un-irrigated Land Area	Canals (C)	Wells/Tube-wells(W/TW)	Tanks/Lakes(T/L)	Water Falls(WF)	Others(O)
1	2	110	111	112	113	114	115	116	117	118	119

751	Hatgachha	0	0	1299.5	172.9	1126.6	0	0	172.9	0	0
752	Chanda	0	0	84.3	54.4	29.9	8.2	0	46.1	0	0
753	Pachmi	0	0	62.7	0	62.7	0	0	0	0	0
754	Jethia	0	0	655.4	33	622.4	0	0	33	0	0
755	Haridaspur	0	0	248.8	167.9	80.9	0	0	167.9	0	0
756	Maharajanja	0	0	21.8	8.1	13.8	0	0	8.1	0	0
757	Moubelia	0	0	132	8.1	123.9	0	0	8.1	0	0
758	Arazi Haridaspur	0	0	0.8	0	0.8	0	0	0	0	0
759	Maharaj Ganga	0	0	12.2	0	12.2	0	0	0	0	0
760	Chak Raipur	0	0	394	133.4	260.5	0	42.4	91	0	0
761	Kalaipahari	0	0	96	72.8	23.2	3.4	0	69.5	0	0
762	Kalisankarpur	0	0	14.9	0	14.9	0	0	0	0	0
763	Kalisankarpur	0	0	83.2	68.3	14.9	62.2	0	6.1	0	0
764	Arazi Kalisankarpur	0	0	1.3	1.3	0	1.3	0	0	0	0
765	Dhamara	0	0	325.7	233.1	92.6	201.1	0	32	0	0
766	Erazi Kalisankarpur	0	0	0	0	0	0	0	0	0	0
767	Ghagha	0	0	150.2	85.3	64.9	85.3	0	0	0	0
768	Ganpur	0	0	204.3	154.7	49.6	121.5	0	33.2	0	0
769	Gopalpur	0	0	54.2	50.2	4.1	1.7	0	48.5	0	0
770	Chandpur	0	0	63.2	16.6	46.6	0	0	16.6	0	0
771	Paschim Kalikapur	0	0	127.4	27.2	100.3	0	0	27.2	0	0
772	Kapasdanga	0	0	192.2	60.7	131.5	0	0	60.7	0	0
773	Alinagar	0	0	168.8	76.6	92.2	0	6	70.6	0	0
774	Sonthsal	0	0	100.8	49	51.8	1	17	31	0	0
775	Darkata	0	0	155.9	111.8	44.1	59.8	1	51	0	0
776	Dighalgram	0	0	133.5	33.2	100.4	17.6	0	15.6	0	0
777	Bara Bataspur	0	0	257.5	256.1	1.4	233.1	15	8	0	0
778	Baluti	0	0	458.9	457.9	1	457.9	0	0	0	0
779	Sekeddaha	0	0	134.8	120.7	14.2	110.9	0.8	9	0	0
780	Mallikpur	0	0	42.4	39.3	3.1	39.3	0	0	0	0
781	Bataspur	0	0	95.2	81	14.2	51	0	30	0	0
782	Tantulbaria	0	0	275.6	214.9	60.6	184.9	0	30	0	0
783	Makdumnagar	0	0	31.3	24.3	7	0	0	24.3	0	0
784	Saluka	0	0	40.5	8.1	32.4	0	0	8.1	0	0
785	Kabilnagar	0	0	229.2	75	154.2	40.5	0	34.5	0	0
786	Dewanganj	0	0	202.9	88.6	114.3	0	0	88.6	0	0
787	Nischintapur	0	0	671.2	358	313.3	0	0	358	0	0
788	Harinsinga	0	0	117.6	24.5	93.1	0	0	24.5	0	0
789	Palan	0	0	240.7	80.8	159.9	0	0	80.8	0	0
790	Hingla	0	0	126.2	80.8	45.4	0	0	80.8	0	0

Name of three most important commodities manufactured			Name of Village	Serial Number
First	Second	Third		
120	121	122	2	1

			Hatgachha	751
			Chanda	752
			Pachmi	753
			Jethia	754
			Haridaspur	755
			Maharajganja	756
			Moubelia	757
			Arazi Haridaspur	758
			Maharaj Ganga	759
			Chak Raipur	760
			Kalaipahari	761
			Kalisankarpur	762
			Kalisankarpur	763
			Arazi Kalisankarpur	764
			Dhamara	765
			Erazi Kalisankarpur	766
			Ghagha	767
			Ganpur	768
			Gopalpur	769
			Chandpur	770
			Paschim Kalikapur	771
			Kapasdanga	772
			Alinagar	773
			Sonthsal	774
			Darkata	775
			Dighalgram	776
			Bara Bataspur	777
			Baluti	778
			Sekeddaha	779
			Mallikpur	780
			Bataspur	781
			Tantulbaria	782
			Makdumnagar	783
			Saluka	784
			Kabilnagar	785
Stone	Coal		Dewanganj	786
Stone			Nischintapur	787
Stone			Harinsinga	788
			Palan	789
			Hingla	790

Census of India 2011
Amenities and Land use

Serial Number	Name of Village	Location code no.	Total area of the village (in hectares rounded up to one decimal place)	Total population (2011 census)	Number of households (2011 census)	Number of educational amenities availab village, the distance range code viz; a for for 10+ kms of nearest place where fa							
						Pre-Primary school (PP)	Primary school (P)	Middle school (M)	Secondary School (S)	Senior Secondary school (SS)	Degree college of arts - science & commerce (ASC)	Engineering college(EC)	Medical college (MC)
1	2	3	4	5	6	7	8	9	10	11	12	13	14
791	Husaipur	316790	157.3	715	180	1	1	a	a	a	c	c	c
792	Dhatrabandi	316791	64.2	83	20	c	a	a	a	a	c	c	c
793	Kendsarail	316792	310.6	933	196	2	2	a	a	a	c	c	c
794	Salchatra	316793	91.7	5	2	c	a	a	a	a	c	c	c
795	Kusumakandar	316794	199.6	371	66	1	1	a	a	a	c	c	c
796	Muralpur	316795	253.9	1203	276	1	1	a	a	a	c	c	
797	Baliharpur	316796	217.5	1738	411	1	1	1	1	1	c	c	c
798	Bhagabandha	316797	174.1	666	162	c	a	a	a	a	c	c	c
799	Nabalakshmi	316798	49.1	124	22	c	a	a	a	a	c	c	c
800	Deuli	316799	82	0	0								
801	Kamar Naogaon	316800	164	419	94	1	1	1	a	a	c	c	c
802	Purana	316801	222.6	619	128	2	2	a	a	b	c	c	c
803	Jindharpur	316802	154.5	829	190	1	1	a	1	a	c	c	c
804	Kapishta	316803	127.6	1461	346	8	8	1	1	a	c	c	c
805	Sarenda	316804	358.2	1057	237	1	1	1	1	1	c	c	c
806	Korapukur	316805	122.5	591	123	1	1	b	b	b	c	c	c
807	Kodadihi	316806	74	412	98	1	1	a	a	b	c	c	c
808	Bherapathar	316807	165.1	602	122	1	1	a	a	b	c	c	c
809	Damodarpur	316808	37.2	25	6	b	a	a	a	b	c	c	c
810	Sadanandapur	316809	84.8	208	49	1	1	a	a	a	c	c	c
811	Kukaradihi	316810	224.4	838	176	2	2	a	a	a	c	c	
812	Srikantapur	316811	178.9	954	206	a	a	a	a	a	c	c	
813	Debagram	316812	419.7	1411	286	2	2	b	b	b	c	c	
814	Rampur	316813	311.6	930	220	7	7	2	b	b	c	c	
815	Kuldihi	316814	79.3	19	4	b	a	b	b	b	c	c	
816	Langalbhangha	316815	130	1236	200	1	1	a	a	a	c	c	
817	Deucha	316816	179.7	1772	377	8	7	1	1	1	c	c	c
818	Bahadurganja	316817	133.3	1392	316	1	1	1	1	1	c	c	c
819	Dubrajpur	316818	125	887	225	1	1	a	a	a	c	c	c
820	Ushka	316819	148.4	1068	248	1	1	a	a	a	c	c	c
821	Raghunathpur	316820	131.1	720	173	1	1	a	a	a	c	c	c
822	Tentulia	316821	118.8	901	194	1	1	a	a	a	c	c	c
823	Rautara	316822	191.4	3278	677	3	3	1	a	b	c	c	c
824	Chak Sehara	316823	97.9	0	0								
825	Gamira	316824	66.3	681	161	1	1	a	a	a	c	c	c
826	Raypur	316825	163.1	1038	252	2	2	1	a	a	c	c	c
827	Tajpur	316826	221.4	953	226	1	1	a	a	a	c	c	c
828	Bagalpur	316827	207.2	1069	239	1	1	1	a	b	c	c	c
829	Sehala	316828	163.6	540	122	1	1	a	a	a	c	c	c
830	Rupganja	316829	93.8	235	59	1	1	a	a	a	c	c	c
831	Danjana	316830	74.2	361	83	b	a	a	a	b	c	c	c
832	Bejora	316831	62.7	317	75	a	a	a	a	b	c	c	c

- Village Directory

(As in 2009)

le. (If not available within the < 5 Kms, b for 5-10 Kms and c cility is available is given).															Number of Medical Amenities available. (If not available within the village , the distance range code viz; a for < 5 Kms, b for 5-10 Kms and c for 10+ kms of nearest place where facility is available is given).															Name of Village	Serial Number
Management institute (MI)	Polytechnic (Pt)	Vocational training school /ITI	Non-formal training centre (NFTC)	Special school for disabled (SSD)	Others (specify)	Community health centre (CHC)	Primary health centre (PHC)	Primary health sub centre (PHS)	Maternity and child welfare centre (MCW)	T.B. clinic (TBC)	Hospital-allopathic (HA)	Hospital-alternative medicine (HO)	Dispensary (D)	Veterinary hospital (VH)	Mobile health clinic (MHC)	Family welfare centre (FWC)															
15	16	17	18	19	20	21	22	23	24	25	26	27	28	29	30	31															
c	c	c	c	c	c	c	b	a	a	c	c	c	c	c	c	c	Husaipur	791													
c	c	c	c	c	c	c	c	a	c	c	c	c	c	c	c	c	Dhatrabandi	792													
c	c	c	c	c	c	c	b	l	l	c	c	c	l	c	c	c	Kendsarail	793													
c	c	c	c	c	c	c	b	a	c	c	c	c	c	c	c	c	Salchatra	794													
c	c	c	c	c	c	c	b	a	c	c	c	c	c	c	c	c	Kusumakandar	795													
c	c	c	c	c	c	c	b	a	c	c	c	c	c	c	c	c	Muralpur	796													
c	c	c	c	c	c	c	c	a	a	c	c	c	a	c	c	c	Baliharpur	797													
c	c	c	c	c	c	c	c	a	c	c	c	c	c	c	c	c	Bhagabandha	798													
c	c	c	c	c	c	c	c	a	c	c	c	c	c	c	c	c	Nabalakshmi	799													
																	Deuli	800													
c	c	c	c	c	c	c	c	a	a	c	c	c	a	c	c	c	Kamar Naogaon	801													
c	c	c	c	c	c	c	c	a	a	c	c	c	a	c	c	c	Purana	802													
c	c	c	c	c	c	c	b	a	a	c	c	c	a	c	c	c	Jindharpur	803													
c	c	c	c	c	c	c	b	l	l	c	c	c	l	c	c	c	Kapishta	804													
c	c	c	c	c	c	c	b	l	c	c	b	c	c	b	c	c	Sarenda	805													
c	c	c	c	c	c	c	b	l	c	c	c	c	b	b	c	c	Korapukur	806													
c	c	c	c	c	c	c	b	a	a	c	c	c	c	c	c	c	Kodadihi	807													
c	c	c	c	c	c	c	b	a	a	c	c	c	a	c	c	c	Bherapathar	808													
c	c	c	c	c	c	c	b	a	a	c	c	c	a	c	c	c	Damodarpur	809													
c	c	c	c	c	c	c	b	a	a	c	c	c	a	c	c	c	Sadanandapur	810													
c	c	c	c	c	c	c	c	a	c	c	c	c	c	c	c	c	Kukaradihi	811													
c	c	c	c	c	c	c	l	l	c	l	l	c	c	c	l	l	Srikantapur	812													
c	c	c	c	c	c	c	a	a	c	a	a	c	c	c	c	c	Debagram	813													
c	c	c	c	c	c	c	c	a	a	c	a	c	a	c	c	c	Rampur	814													
c	c	c	c	c	c	c	c	b	b	c	b	c	b	c	b	c	Kuldihi	815													
c	c	c	c	c	c	c	c	a	a	c	a	c	a	c	a	c	Langalbhang	816													
c	c	c	c	c	c	c	b	l	l	l	b	c	3	l	l	l	Deucha	817													
c	c	c	c	c	c	c	b	a	a	a	b	b	c	a	c	c	Bahadurganja	818													
c	c	c	c	c	c	c	b	a	a	a	b	c	b	a	a	a	Dubrajpur	819													
c	c	c	b	c	c	c	b	a	a	b	a	c	c	c	c	c	Ushka	820													
c	c	c	c	c	c	c	b	b	a	c	a	c	c	a	a	c	Raghunathpur	821													
c	c	c	b	c	c	c	b	b	b	b	b	c	c	c	c	c	Tentulia	822													
c	c	c	b	c	c	c	b	a	a	b	a	c	c	c	c	c	Rautara	823													
																	Chak Sehara	824													
c	c	c	c	c	c	a	a	a	a	a	a	c	a	b	c	a	Gamira	825													
c	c	c	c	c	c	b	b	l	b	l	b	c	b	b	c	b	Raypur	826													
c	c	c	c	c	c	c	c	a	c	a	c	c	a	a	c	c	Tajpur	827													
c	c	c	c	c	c	b	a	a	a	a	a	c	a	b	c	a	Bagalpur	828													
c	c	c	c	c	c	b	b	a	b	a	b	c	b	b	c	c	Sehala	829													
c	c	c	c	c	c	b	b	a	a	a	a	b	a	b	c	a	Rupganja	830													
c	c	c	c	c	c	b	a	a	a	a	a	b	a	b	c	a	Danjana	831													
c	c	c	c	c	c	b	a	a	a	a	a	b	a	b	c	a	Bejora	832													

Serial Number	Name of Village	Number of Non-Government Medical Amenities available.							Availability of drinking water - Yes / No							
		Charitable non Govt. hospital/Nursing home.	Medical practitioner with MBBS Degree	Medical practitioner with other degree	Medical practitioner with no degree	Traditional practitioner and faith healer .	Medicine Shop	Others	Tap water (Treated/Untreated)	Well water (Covered / Uncovered well)	Hand Pump	Tube wells / Bore well	Spring	River / Canal	Tank / Pond / Lake	Others
1	2	32	33	34	35	36	37	38	39	40	41	42	43	44	45	46
791	Husaipur	0	0	0	0	0	0	0	No	Yes	No	Yes	No	Yes	Yes	No
792	Dhatrabandi	0	0	0	0	0	0	0	No	Yes	No	Yes	No	No	Yes	No
793	Kendsarail	0	0	2	0	0	0	0	No	Yes	No	Yes	No	Yes	Yes	No
794	Salchatra	0	0	0	0	0	0	0	No	Yes	No	No	No	Yes	Yes	No
795	Kusumakandar	0	0	0	0	0	0	0	No	Yes	No	Yes	No	No	Yes	No
796	Muralpur	0	0	0	0	0	0	0	No	Yes	No	Yes	No	No	Yes	No
797	Baliharpur	0	0	0	0	0	0	0	No	Yes	No	Yes	No	No	Yes	No
798	Bhagabandha	0	0	0	0	0	0	0	No	Yes	No	Yes	No	No	Yes	No
799	Nabalakshmi	0	0	0	0	0	0	0	No	Yes	No	Yes	No	Yes	Yes	No
800	Deuli															
801	Kamar Naogaon	0	0	0	0	0	0	0	No	Yes	No	Yes	No	No	Yes	No
802	Purana	0	0	0	0	0	0	0	No	Yes	No	Yes	No	No	Yes	No
803	Jindharpur	0	0	0	0	0	0	0	No	Yes	No	Yes	No	No	Yes	No
804	Kapishta	0	0	3	0	0	3	0	No	Yes	No	Yes	No	Yes	Yes	No
805	Sarenda	0	0	0	0	0	10	0	No	No	Yes	Yes	No	No	No	No
806	Korapukur	0	0	0	0	0	0	0	No	No	Yes	Yes	No	No	No	No
807	Kodadihi	0	0	1	0	0	0	0	No	Yes	No	Yes	No	Yes	Yes	No
808	Bherapathar	0	0	0	0	0	0	0	No	Yes	No	Yes	No	No	Yes	No
809	Damodarpur	0	0	0	0	0	0	0	No	Yes	No	No	No	No	Yes	No
810	Sadanandapur	0	0	0	0	0	0	0	No	Yes	No	Yes	No	No	Yes	No
811	Kukaradihi	0	0	0	2	0	0	0	No	Yes	Yes	No	No	No	Yes	No
812	Srikantapur	0	0	0	1	0	1	0	No	Yes	Yes	Yes	No	No	Yes	No
813	Debagram	0	0	0	0	0	0	0	No	Yes	Yes	No	No	No	Yes	No
814	Rampur	0	0	0	0	0	0	0	No	Yes	Yes	No	No	No	Yes	No
815	Kuldihi	0	0	0	0	0	0	0	No	No	No	No	No	No	Yes	No
816	Langalbhangha	0	0	0	0	0	0	0	No	Yes	Yes	No	No	No	Yes	No
817	Deucha	0	0	0	2	0	3	0	No	Yes	Yes	Yes	No	Yes	Yes	No
818	Bahadurganja	0	0	0	0	0	3	0	No	Yes	Yes	Yes	No	Yes	Yes	No
819	Dubrajpur	0	0	0	0	0	0	0	No	Yes	Yes	Yes	No	Yes	Yes	No
820	Ushka	0	0	0	0	0	0	0	No	Yes	No	Yes	No	Yes	No	No
821	Raghunathpur	0	0	0	0	0	0	0	No	Yes	Yes	Yes	No	No	Yes	No
822	Tentulia	0	0	0	0	0	0	0	No	No	No	Yes	No	Yes	Yes	No
823	Rautara	0	0	0	2	0	0	0	No	No	No	Yes	No	Yes	Yes	No
824	Chak Sehara															
825	Gamira	0	0	0	0	0	0	0	No	Yes	Yes	Yes	No	Yes	Yes	No
826	Raypur	0	0	0	1	0	0	0	No	Yes	No	Yes	No	Yes	Yes	No
827	Tajpur	0	0	0	0	0	0	0	No	Yes	Yes	Yes	No	Yes	Yes	No
828	Bagalpur	0	0	0	3	0	0	0	No	Yes	Yes	Yes	No	Yes	Yes	No
829	Sehala	0	0	0	0	0	0	0	No	Yes	No	Yes	No	Yes	Yes	No
830	Rupganja	0	0	0	0	0	0	0	No	Yes	Yes	Yes	No	Yes	Yes	No
831	Danjana	0	0	0	2	0	0	0	No	Yes	Yes	Yes	No	Yes	Yes	No
832	Bejora	0	0	0	0	0	0	0	No	Yes	Yes	Yes	No	No	Yes	No

Availability of toilet & others Yes / No				Communication and transport facilities (If amenities available code -Yes is given except for Village Pin Code ,If not available within the village , the distance range code viz; a for < 5 Kms, b for 5-10 Kms and c for 10+ kms of nearest place where facility is available is given).								
Community toilet including bath.	Community toilet excluding bath.	Rural sanitary mart or sanitary hardware outlet available near the village.	Community bio- gas or recycle of waste for productive use.	Post office(PO)	Sub post office (SPO)	Post & Telegraph office (P&TO)	Village Pin Code	Telephones (Land lines)	Public call office (PCO)	Mobile phone coverage	Name of Village	Serial Number
47	48	49	50	51	52	53	54	55	56	57	2	1
No	No	Yes	Yes	c	a	c	731127	Yes	a	Yes	Husaipur	791
No	No	No	No	c	a	c	731132	Yes	c	Yes	Dhatrabandi	792
No	No	Yes	Yes	c	a	c	731127	Yes	Yes	Yes	Kendsarail	793
No	No	No	No	c	a	c	731127	a	a	Yes	Salchatra	794
No	No	No	No	c	a	c	731127	a	a	a	Kusumakandar	795
No	No	No	No	c	a	c	731127	Yes	Yes	Yes	Muralpur	796
No	No	No	Yes	c	Yes	c	731127	Yes	Yes	Yes	Baliharpur	797
No	No	No	No	c	a	c	731127	Yes	a	Yes	Bhagabandha	798
No	No	No	No	c	a	c	731127	b	a	Yes	Nabalakshmi	799
											Deuli	800
No	No	No	No	c	a	c	731127	a	a	Yes	Kamar Naogaon	801
No	No	No	No	c	a	c	731132	a	a	Yes	Purana	802
No	No	No	Yes	c	a	c	731127	Yes	a	Yes	Jindharpur	803
No	No	Yes	Yes	c	Yes	c	731127	Yes	Yes	Yes	Kapishta	804
No	No	No	No	c	Yes	c	731127	Yes	b	Yes	Sarenda	805
No	No	No	No	b	b	c	731132	b	b	Yes	Korapukur	806
No	No	Yes	Yes	c	a	c	731127	Yes	b	Yes	Kodadihi	807
No	No	Yes	Yes	c	a	c	731127	Yes	c	Yes	Bherapathar	808
No	No	No	No	c	a	c	731132	a	a	b	Damodarapur	809
No	No	No	No	c	a	c	731127	Yes	a	Yes	Sadanandapur	810
No	No	No	No	a	c	c	731127	a	b	Yes	Kukaradihi	811
No	No	No	No	a	c	c	731127	Yes	c	Yes	Srikantapur	812
No	No	No	No	Yes	c	c	731127	Yes	c	Yes	Debagram	813
No	No	No	No	Yes	b	b	731127	Yes	b	Yes	Rampur	814
No	No	No	No			c	731127	b	b	Yes	Kuldihi	815
No	No	No	No	a		c	731243	a	c	Yes	Langalbhanga	816
No	No	No	No	b	Yes	b	731132	Yes	Yes	Yes	Deucha	817
No	No	No	No	b	a	b	731216	Yes	Yes	Yes	Bahadurganja	818
No	No	No	No	b	a	b	731132	a	b	Yes	Dubrajpur	819
No	No	No	No	a	b	c	731132	a	c	Yes	Ushka	820
No	No	No	No	b	a	b	731132	Yes	a	Yes	Raghunathpur	821
No	No	No	No	a	c	c	731132	Yes	b	Yes	Tentulia	822
No	No	No	No	a	b	c	731132	Yes	b	Yes	Rautara	823
											Chak Sehara	824
No	No	No	No	a	a	b	731127	a	a	Yes	Gamira	825
No	No	No	No		Yes	b	731127	Yes	b	Yes	Raypur	826
No	No	No	No	c	a	c	731132	Yes	a	Yes	Tajpur	827
No	No	No	No	b	a	b	731127	Yes	b	Yes	Bagalpur	828
No	No	No	No	b	a	b	731127	b	b	Yes	Sehala	829
No	No	No	No	a	a	a	731127	Yes	a	Yes	Rupganja	830
No	No	No	No	b	a	b	731127	Yes	b	Yes	Danjana	831
No	No	No	No	b	a	b	731132	b	b	Yes	Bejora	832

Communication and transport facilities (If amenities available code -Yes is given except for Village Pin Code ,If not available within the village , the distance range code viz; a for < 5 Kms, b for 5-10 Kms and c for 10+ kms of nearest place where facility is available is given).													Village connected to highway (If amenities available code viz; a for < 5 Kms, b for 5-10 Kms and c for 10+ kms of nearest place where facility is available is given).			
Serial Number	Name of Village	Internet cafes/ Common service centre (CSC)	Private courier facility	Bus service (Public & Private)	Railway stations	Auto/Modified Autos	Taxis and Vans	Tractors	Cycle-pulled rickshaws(Manual & Machine driven)	Carts driven by animals	Sea /River ferry service	Connected to national highway(NH)	Connected to state highway(SH)	Connected to major district road (MDR)	Connected to others district road	Pucca roads
1	2	58	59	60	61	62	63	64	65	66	67	68	69	70	71	72
791	Husaipur	c	c	Yes	c	b	Yes	Yes	a	Yes	c	c	c	c	Yes	a
792	Dhatrabandi	c	c	Yes	c	b	a	Yes	a	Yes	c				Yes	a
793	Kendsarail	c	c	Yes	c	b	Yes	a	Yes	Yes	c	c	c	c	Yes	a
794	Salchatra	b	c	a	c	c	b	a	a	Yes	c					a
795	Kusumakandar	b	c	a	c	c	a	a	a	Yes	c					a
796	Muralpur	c	b	Yes	c	c	Yes	Yes	Yes	Yes	c			c	Yes	a
797	Baliharpur	c	c	Yes	c	c	Yes	Yes	a	Yes	c	c		c	Yes	a
798	Bhagabandha	b	c	a	c	c	b	a	Yes	Yes	c	c	c	c	Yes	a
799	Nabalakshmi	c	c	a	c	c	a	a	a	Yes	c	c		c	a	a
800	Deuli															
801	Kamar Naogaon	c	c	b	c	b	a	a	b	Yes	c	c	c	c	a	a
802	Purana	c	c	a	c	b	a	a	b	Yes	c	c	c	c	a	a
803	Jindharpur	c	c	a	c	b	Yes	Yes	a	Yes	c	c	c	c		a
804	Kapishta	c	c	Yes	c	b	Yes	Yes	a	Yes	c	c	b	c	Yes	a
805	Sarenda	c	b	a	c	c	a	Yes	Yes	a	c	b		a		Yes
806	Korapukur	c	b	Yes	c	c	b	a	Yes	a	c	c				a
807	Kodadihi	c	c	a	c	b	a	a	c	Yes	c	c	b	b	a	a
808	Bherapathar	c	c	Yes	c	c	a	a	a	Yes	c	c	c	c	Yes	a
809	Damodarapur	c	c	a	c	b	a	a	a	a	c	c	c	c	a	a
810	Sadanandapur	c	c	a	c	b	b	a	a	Yes	c	c	c	c	Yes	b
811	Kukaradihi	b	b	a	c	Yes	Yes	Yes	Yes	Yes	c	c				a
812	Srikantapur	b	Yes	Yes	c	c	Yes	Yes	Yes	Yes	c					Yes
813	Debagram	b	c	Yes	c	b	a	Yes	Yes	Yes	c				Yes	Yes
814	Rampur	c	b	a	c	b	a	Yes	Yes	Yes	c					a
815	Kuldihi	c	b	Yes	c	b	a	Yes	a	Yes	c				Yes	a
816	Langalbhangha	b	b	Yes	c	b	a	Yes	Yes	Yes	c	a			Yes	Yes
817	Deucha	c	c	Yes	c	b	Yes	Yes	Yes	Yes	c					Yes
818	Bahadurganja	c	c	Yes	c	b	Yes	Yes	Yes	Yes	c		Yes		Yes	a
819	Dubrajpur	c	c	Yes	c	b	Yes	a	a	Yes	c		Yes	c	b	a
820	Ushka	c	c	a	c	c	c	c	Yes	Yes	a	a	c	a	b	Yes
821	Raghunathpur	c	c	a	c	a	a	Yes	Yes	Yes	c		c	b	c	a
822	Tentulia	c	c	b	c	c	c	c	Yes	Yes	c	a	c	a	b	a
823	Rautara	c	c	a	c	c	c	b	Yes	Yes	b	a	c	a	b	a
824	Chak Sehara															
825	Gamira	a	c	Yes	c	a	a	Yes	Yes	Yes	c		a	a	a	a
826	Raypur	c	c	Yes	c	c	b	Yes	Yes	Yes	c		Yes			Yes
827	Tajpur	c	c	a	c	b	a	Yes	a	Yes	c	a	Yes	b	c	a
828	Bagalpur	b	c	a	c	b	b	Yes	Yes	Yes	c	b	a			a
829	Sehala	c	b	a	c	c	b	b	Yes	Yes	c	a	a		Yes	a
830	Rupganja	c	c	a	c	a	a	Yes	a	Yes	c	b	a	a	a	a
831	Danjana	b	c	a	c	b	b	a	a	Yes	c	b	a	a	Yes	a
832	Bejora	b	c	a	c	b	b	a	a	Yes	c	b	a			b

ys,village roads, banks & credit societies :-Yes is given, If not available within the code viz; a for <5 Kms, b for 5-10 Kms place where facility is available is given).													Availability of miscellaneous facilities (If amenities available code -Yes is given, If not available within the village , the distance range code viz; a for < 5 Kms, b for 5-10 Kms and c for 10+ kms of nearest place where facility is available is given).			
73	74	75	76	77	78	79	80	81	82	83	84	85	86	87	Name of Village	Serial Number
Yes			Yes	a	c	b	Yes	a	c	a	c	c	Yes	Yes	Husaipur	791
Yes				a	c	c	Yes	a	c	a	Yes	c	Yes	Yes	Dhatrabandi	792
Yes			Yes	a	c	c	Yes	Yes	c	Yes	Yes	c	Yes	Yes	Kendsarail	793
a			a	b	c	c	Yes	a	c	a	c	c	a	Yes	Salchatra	794
a			Yes	b	c	b	Yes	a	c	a	c	c	Yes	Yes	Kusumakandar	795
Yes			Yes	b	c	Yes	Yes	a	Yes	Yes	c	c	Yes	Yes	Muralpur	796
Yes			Yes			b	Yes	Yes	b	a	b	c	Yes	Yes	Baliharpur	797
Yes			Yes			b	Yes	a	c	a	c	c	Yes	Yes	Bhagabandha	798
a			Yes	a	c	c	Yes	a	c	a	c	c	Yes	Yes	Nabalakshmi	799
															Deuli	800
Yes			Yes			c	Yes	b	c	a	c	c	Yes	Yes	Kamar Naogaon	801
Yes			Yes			b	Yes	a	c	a	c	c	Yes	Yes	Purana	802
Yes			Yes			b	Yes	a	c	Yes	c	c	Yes	Yes	Jindharpur	803
Yes			Yes	Yes	c	Yes	Yes	Yes	c	a	c	c	Yes	Yes	Kapishta	804
Yes	Yes	b	Yes	c	c	b	Yes	Yes	c	Yes	Yes	a	Yes	Yes	Sarenda	805
Yes	Yes			c	c	b	Yes	Yes	c	b	Yes	a	Yes	Yes	Korapukur	806
Yes			Yes			c	Yes	a	c	a	c	c	Yes	Yes	Kodadihi	807
Yes			Yes	a	c	c	Yes	a	c	a	c	c	Yes	Yes	Bherapathar	808
Yes			Yes			c	Yes	a	c	a	c	c	a	Yes	Damodarapur	809
Yes			Yes			c	Yes	a	c	a	c	c	Yes	Yes	Sadanandapur	810
Yes				c	c	b	Yes	Yes	c	Yes	Yes	Yes	Yes	Yes	Kukaradihi	811
Yes			Yes	c	c	c	Yes	Yes	c	Yes	Yes	Yes	Yes	Yes	Srikantapur	812
Yes			Yes	c	c	c	Yes	Yes	c	Yes	Yes	Yes	Yes	Yes	Debagram	813
Yes			Yes	b	b	b	Yes	Yes	c	Yes	Yes	Yes	Yes	Yes	Rampur	814
Yes			Yes			c	Yes	Yes	c	Yes	Yes	Yes	Yes	Yes	Kuldihi	815
Yes			Yes			c	Yes	Yes	c	Yes	Yes	Yes	Yes	Yes	Langalbhangra	816
Yes	Yes		Yes	Yes	b	c	Yes	Yes	Yes	Yes	Yes	Yes	Yes	Yes	Deucha	817
a	Yes		Yes	Yes	b	c	Yes	a	Yes	Yes	Yes	Yes	Yes	Yes	Bahadurganja	818
a	Yes			a	b	c	Yes	a	c	a	c	c	Yes	Yes	Dubrajpur	819
Yes	b	b	Yes	b	b	c	Yes	Yes	c	a	b	b	Yes	Yes	Ushka	820
Yes	Yes			a	b	c	Yes	a	c	a	b	c	Yes	Yes	Raghunathpur	821
Yes	b	b	a	b	b	c	Yes	Yes	c	a	b	b	Yes	Yes	Tentulia	822
Yes	b	c	Yes	b	b	c	Yes	a	c	b	b	b	Yes	Yes	Rautara	823
															Chak Sehara	824
Yes	Yes			a	a	c	Yes	a	c	a	a	a	Yes	Yes	Gamira	825
Yes	Yes		Yes	a	b	c	Yes	Yes	c	a	b	b	Yes	Yes	Raypur	826
Yes	Yes			a	c	c	Yes	a	c	a	c	Yes	Yes	Yes	Tajpur	827
Yes	Yes		Yes	b	b	c	Yes	a	c	b	Yes	Yes	Yes	Yes	Bagalpur	828
a	Yes			b	b	c	Yes	a	c	a	b	Yes	Yes	Yes	Sehala	829
a	Yes			a	a	c	Yes	a	c	a	a	a	Yes	Yes	Rupganja	830
Yes	Yes			b	b	c	Yes	Yes	c	b	b	b	Yes	Yes	Danjana	831
Yes	Yes			b	b	c	Yes	a	c	a	b	b	a	Yes	Bejora	832

Availability of miscellaneous facilities (If amenities available code -Yes is given, If not available within the village , the distance range code viz; a for < 5 Kms, b for 5-10 Kms and c for 10+ kms of nearest place where facility is available is given).												Availability of electricity (Yes/No)			
Serial Number	Name of Village	ASHA (Accredited Social Health Activist)	Community centre with/without TV	Sports Field,	Sports Club / Recreation Centre	Cinema / Video Hall	Public Library	Public Reading Room	Newspaper Supply	Assembly Polling station	Birth & Death Registration Office	Power Supply for Domestic Use (ED)	Power Supply for Agricultural Use (EAG)	Power Supply for Commercial Use (EC)	Power Supply for All Uses (EA)
1	2	88	89	90	91	92	93	94	95	96	97	98	99	100	101
791	Husaipur	Yes	c	a	Yes	c	b	b	Yes	Yes	a	Yes	No	Yes	No
792	Dhatrabandi	Yes	Yes	a	Yes	a	c	c	a	a	b	Yes	No	Yes	No
793	Kendsarail	Yes	Yes	a	Yes	Yes	b	b	Yes	a	a	Yes	No	Yes	No
794	Salchatra	Yes	c	a	Yes	a	c	c	Yes	a	b	Yes	No	No	No
795	Kusumakandar	Yes	Yes	Yes	Yes	a	c	c	a	a	b	Yes	No	No	No
796	Muralpur	Yes	Yes	Yes	Yes	Yes	c	c	Yes	Yes	b	Yes	No	Yes	No
797	Baliharpur	Yes	c	Yes	c	a	c	c	Yes	Yes	a	Yes	No	Yes	No
798	Bhagabandha	Yes	Yes	a	c	a	c	c	Yes	a	b	Yes	No	Yes	No
799	Nabalakshmi	Yes	c	a	Yes	a	c	c	Yes	a	b	Yes	No	No	No
800	Deuli														
801	Kamar Naogaon	Yes	Yes	Yes	c	b	b	b	Yes	a	a	Yes	No	No	No
802	Purana	Yes	Yes	Yes	Yes	b	b	b	a	a	a	Yes	No	No	No
803	Jindharpur	Yes	c	Yes	Yes	b	b	b	Yes	a	a	Yes	No	No	No
804	Kapishta	Yes	c	a	Yes	a	b	b	Yes	Yes	Yes	Yes	No	Yes	No
805	Sarenda	Yes	b	b	c	b	Yes	Yes	a	Yes	b	Yes	No	No	No
806	Korapukur	Yes	c	c	c	c	Yes	Yes	a	Yes	b	Yes	No	No	No
807	Kodadihi	Yes	c	Yes	Yes	b	b	b	Yes	a	a	Yes	No	No	No
808	Bherapathar	Yes	c	Yes	Yes	a	b	b	Yes	a	a	Yes	No	No	No
809	Damodarpur	Yes	c	b	b	b	b	b	a	a	a	Yes	No	No	No
810	Sadanandapur	Yes	c	Yes	Yes	b	b	b	Yes	a	a	Yes	No	No	No
811	Kukaradihi	Yes	Yes	Yes	Yes	Yes	Yes	Yes	Yes	Yes	Yes	Yes	No	No	No
812	Srikantapur	Yes	Yes	Yes	Yes	Yes	Yes	Yes	Yes	Yes	Yes	Yes	No	Yes	No
813	Debagram	Yes	Yes	Yes	Yes	Yes	Yes	Yes	Yes	Yes	Yes	Yes	No	Yes	No
814	Rampur	Yes	Yes	Yes	Yes	Yes	Yes	Yes	Yes	Yes	Yes	Yes	No	No	No
815	Kuldihi	Yes	Yes	Yes	Yes	Yes	Yes	Yes	Yes	Yes	Yes	Yes	No	No	No
816	Langalbhangha	Yes	Yes	Yes	Yes	Yes	Yes	Yes	Yes	Yes	Yes	Yes	No	No	No
817	Deucha	Yes	Yes	Yes	Yes	Yes	Yes	Yes	Yes	Yes	a	Yes	No	Yes	No
818	Bahadurganja	Yes	b	Yes	Yes	Yes	Yes	b	Yes	Yes	Yes	Yes	No	Yes	No
819	Dubrajpur	Yes	b	a	a	a	a	a	Yes	a	a	Yes	No	No	No
820	Ushka	Yes	c	Yes	Yes	c	a	a	Yes	Yes	a	Yes	Yes	Yes	Yes
821	Raghunathpur	a	b	a	a	a	a	b	Yes	Yes	a	Yes	No	No	No
822	Tentulia	Yes	b	b	b	c	b	b	Yes	a	a	Yes	No	Yes	No
823	Rautara	Yes	c	Yes	b	c	b	b	Yes	Yes	a	Yes	No	Yes	No
824	Chak Sehara														
825	Gamira	Yes	Yes	Yes	c	Yes	Yes	Yes	Yes	Yes	Yes	Yes	No	No	No
826	Raypur	Yes	b	a	Yes	b	a	a	Yes	a	a	Yes	No	Yes	No
827	Tajpur	Yes	c	a	a	a	a	c	Yes	a	a	Yes	No	No	No
828	Bagalpur	Yes	Yes	Yes	Yes	Yes	Yes	Yes	Yes	Yes	b	Yes	No	Yes	No
829	Sehala	Yes	Yes	a	Yes	b	a	a	Yes	Yes	a	Yes	No	No	No
830	Rupganja	Yes	a	a	a	a	a	a	Yes	a	b	Yes	No	No	No
831	Danjana	Yes	Yes	a	c	b	a	a	Yes	a	b	Yes	No	Yes	No
832	Bejora	Yes	b	a	Yes	b	a	a	Yes	a	b	Yes	No	No	No

Nearest Town		Land Use							
		Area under different types of land use (in hectares rounded up to one decimal place)							
Name	Distance range code i.e. a for < 5 Kms, b for 5-10 Kms and c for 10+ kms .	Forests	Area under Non-agricultural Uses	Barren and Un-cultivable land	Permanent Pastures and Other Grazing Lands	Land Under Miscellaneous Tree Crops etc.	Culturable Waste Land	Name of Village	Serial Number
102	103	104	105	106	107	108	109	2	1
SURI	c	0	67.5	0	0	0	55.6	Husaipur	791
SURI	c	0	16.5	0	0	0	12	Dhatrabandi	792
SURI	c	0	165.1	0	0	0	100	Kendsarail	793
SURI	c	0	6.6	0	0	0	42.5	Salchatra	794
SURI	c	0	31.8	0	0	0	10.8	Kusumakandar	795
SURI	c	0	28	0	0	0	81.1	Muralpur	796
SURI	c	0	76.6	0	0	0	21.2	Baliharpur	797
SURI	c	0	103	0	0	0	10	Bhagabandha	798
SURI	c	0	23.6	0	0	0	3.4	Nabalakshmi	799
		0	18.5	0	0	0	12	Deuli	800
SURI	c	0	61.3	0	0	0	24.1	Kamar Naogaon	801
SURI	c	0	149.6	0	0	0	60.6	Purana	802
SURI	c	0	33.3	0	0	0	79.2	Jindharpur	803
SURI	c	0	51.4	0	0	0	8	Kapishta	804
SURI	c	0	28.3	0	0	0	26.3	Sarenda	805
SURI	c	0	17.2	0	0	0	24.3	Korapukur	806
SURI	c	0	21.8	0	0	0	25.7	Kodadihi	807
SURI	c	0	61.2	0	0	0	20.2	Bherapathar	808
SURI	c	0	12.9	0	0	0	24.3	Damodarpur	809
SURI	c	0	6.5	0	0	0	30	Sadanandapur	810
SURI	c	12.5	45.2	0	0	0	28.8	Kukaradihi	811
SURI	c	9.8	32.4	0	0	0	10.8	Srikantapur	812
SURI	c	28.1	95.9	0	0	0	24.8	Debagram	813
SURI	c	50.2	29.1	0	0	0	30.4	Rampur	814
		0	15.3	0	0	0	6.6	Kuldihi	815
SURI	c	36	21.7	0	0	0	7.1	Langalbhangha	816
SURI	c	0	98.3	0	0	0	5.1	Deucha	817
SURI	c	0	35.2	0	0	0	14.3	Bahadurganja	818
SURI	c	0	34.8	0	0	0	8.1	Dubrajpur	819
SAINTHIA	c	0	35.7	0	0	0	7.9	Ushka	820
SURI	c	0	29.6	0	0	0	2	Raghunathpur	821
SAINTHIA	c	0	8.5	0	0	0	15.7	Tentulia	822
SAINTHIA	c	0	39.4	0	0	0	1.9	Rautara	823
		0	6	0	0	0	9	Chak Sehara	824
SURI	c	2.2	15.3	0	0	0	0	Gamira	825
SURI	c	0	43.4	0	0	0	2.3	Raypur	826
SURI	c	2.4	23.9	0	0	0	14.6	Tajpur	827
SURI	c	43.9	24.2	0	0	0	13.4	Bagalpur	828
SURI	c	24.3	31.7	0	0	0	4	Sehala	829
SURI	c	0	28.7	0	0	0	0	Rupganja	830
SURI	c	0	24.8	0	0	0	3.9	Danjana	831
SURI	c	0	15.7	0	0	0	6.1	Bejora	832

Land Use												
Area under different types of land use (in hectares rounded up to one decimal place)								Area irrigated by source (in hectare).				
Serial Number	Name of Village	Fallow lands other than current fallows	Current Fallows	Net Area Sown	Total Irrigated Land Area	Total Un-irrigated Land Area	Canals (C)	Wells/Tube-wells(W/TW)	Tanks/Lakes(T/L)	Water Falls(WF)	Others(O)	
1	2	110	111	112	113	114	115	116	117	118	119	
791	Husaipur	0	0	34.2	34.2	0	0	0	34.2	0	0	
792	Dhatrabandi	0	0	35.7	3	32.7	0	0	3	0	0	
793	Kendsarail	0	0	45.5	45.5	0	0	0	25	0	20.5	
794	Salchatra	0	0	42.5	2.6	39.9	0	0	0	0	2.6	
795	Kusumakandar	0	0	157.1	20.3	136.8	0	0	16.1	0	4.2	
796	Muralpur	0	0	144.8	71.1	73.7	0	0	66.4	0	4.7	
797	Baliharpur	0	0	119.6	7.9	111.8	0	0	7.9	0	0	
798	Bhagabandha	0	0	61.1	7.9	53.2	0	0	4.6	0	3.3	
799	Nabalakshmi	0	0	22.1	22.1	0	0	0	22.1	0	0	
800	Deuli	0	0	51.4	27.6	23.9	0	0	27.6	0	0	
801	Kamar Naogaon	0	0	78.6	16	62.6	0	0	16	0	0	
802	Purana	0	0	12.4	12.4	0	0	0	12.4	0	0	
803	Jindharpur	0	0	42	42	0	0	0	42	0	0	
804	Kapishta	0	0	68.3	35.2	33.1	0	0	35.2	0	0	
805	Sarenda	0	0	303.5	101	202.5	0	0	101	0	0	
806	Korapukur	0	0	80.9	40.4	40.6	0	0	40.4	0	0	
807	Kodadihi	0	0	26.6	13.5	13.1	0	0	8.3	0	5.2	
808	Bherapathar	0	0	83.7	5.4	78.3	0	0	5.4	0	0	
809	Damodarpur	0	0	0	0	0	0	0	0	0	0	
810	Sadanandapur	0	0	48.4	24.6	23.7	0	0	24.6	0	0	
811	Kukaradihi	0	0	137.9	40.3	97.6	0	0	40.3	0	0	
812	Srikantapur	0	0	125.9	75	50.9	0	0	75	0	0	
813	Debagram	0	0	270.9	67	203.9	0	0	67	0	0	
814	Rampur	0	0	201.9	48.9	153	0	0	48.9	0	0	
815	Kuldihi	0	0	57.5	8.1	49.4	0	0	8.1	0	0	
816	Langalbhangha	0	0	65.1	10.4	54.7	0	0	10.4	0	0	
817	Deucha	0	0	76.2	22.5	53.8	6.5	0	16	0	0	
818	Bahadurganja	0	0	83.8	31.1	52.8	11	0	20.1	0	0	
819	Dubrajpur	0	0	82.2	72.8	9.3	72.8	0	0	0	0	
820	Ushka	0	0	104.8	93.9	10.9	78.9	0	15	0	0	
821	Raghunathpur	0	0	99.6	96	3.5	87.9	0	8.1	0	0	
822	Tentulia	0	0	94.6	94.6	0	94.6	0	0	0	0	
823	Rautara	0	0	150.1	138	12.1	123.4	0	14.6	0	0	
824	Chak Sehara	0	0	82.9	40	42.9	40	0	0	0	0	
825	Gamira	0	0	48.8	48.8	0	48.8	0	0	0	0	
826	Raypur	0	0	117.4	93.2	24.2	93.2	0	0	0	0	
827	Tajpur	0	0	180.4	67.6	112.9	52.6	0	15	0	0	
828	Bagalpur	0	0	125.6	30.4	95.2	0	0	30.4	0	0	
829	Sehala	0	0	103.6	73.2	30.4	51	0	22.2	0	0	
830	Rupganja	0	0	65.1	57	8.1	57	0	0	0	0	
831	Danjana	0	0	45.5	29.8	15.6	29.8	0	0	0	0	
832	Bejora	0	0	40.9	29.8	11	29.8	0	0	0	0	

Name of three most important commodities manufactured			Name of Village	Serial Number
First	Second	Third		
120	121	122	2	1

			Husaipur	791
			Dhatrabandi	792
			Kendsarail	793
			Salchatra	794
			Kusumakandar	795
			Muralpur	796
			Baliharpur	797
			Bhagabandha	798
			Nabalakshmi	799
			Deuli	800
			Kamar Naogaon	801
			Purana	802
			Jindharpur	803
			Kapishta	804
			Sarenda	805
			Korapukur	806
			Kodadihi	807
			Bherapathar	808
			Damodarapur	809
			Sadanandapur	810
			Kukaradihi	811
			Srikantapur	812
			Debagram	813
			Rampur	814
			Kuldihi	815
			Langalbhanga	816
Iron Product	Jwellery	Wooden Product	Deucha	817
Iron Goods	Pottery	Jwellery	Bahadurganja	818
			Dubrajpur	819
			Ushka	820
Iron Product	Wooden Product		Raghunathpur	821
			Tentulia	822
			Rautara	823
			Chak Sehara	824
			Gamira	825
			Raypur	826
Iron Product			Tajpur	827
			Bagalpur	828
			Sehala	829
			Rupganja	830
			Danjana	831
			Bejora	832

Census of India 2011
Amenities and Land use

Serial Number	Name of Village	Location code no.	Total area of the village (in hectares rounded up to one decimal place)	Total population (2011 census)	Number of households (2011 census)	Number of educational amenities available in village, the distance range code viz; a for 0-5 kms, b for 5-10 kms, c for 10+ kms of nearest place where facility is available							
						Pre-Primary school (PP)	Primary school (P)	Middle school (M)	Secondary School (S)	Senior Secondary school (SS)	Degree college of arts, science & commerce (ASC)	Engineering college(EC)	Medical college (MC)
1	2	3	4	5	6	7	8	9	10	11	12	13	14
833	Porabali	316832	74.6	306	73	a	a	a	a	b	c	c	c
834	Kulkuri	316833	171.3	1231	290	1	1	a	a	a	c	c	
835	Bishnupur	316834	217.1	1507	328	1	1	1	1	1	c	c	
836	Abdarpur	316835	180.8	494	111	2	2	a	a	a	c	c	
837	Karaia Gopalnagar	316836	398.4	1680	288	3	3	b	b	c	c	c	
838	Benachapar	316837	52.2	162	27	a	b	b	b	c	c	c	
839	Karaia Nimdaspur	316838	367.6	1475	271	2	1	1	1	b	c	c	
840	Baidyanathpur	316839	534.7	1680	366	3	2	1	1	1	c	c	
841	Latapakur	316840	161.6	355	71	1	1						
842	Bamundiha	316841	134.5	146	24	1	1	a	a	b	c	c	
843	Tangsuli	316842	320	804	192	1	1	a	a	b	c	c	
844	Nijuri	316843	100.1	281	54	1	1						
845	Kalidaha Khayrapara	316844	80.4	0	0								
846	Kalidaha	316845	75.2	208	42	1	1	b	b	c	c	c	
847	Girajpur	316846	141.3	536	116	1	1	b	b	b	b	b	
848	Morlai	316847	175.7	0	0								
849	Amjola	316848	159.3	1048	217	2	2	b	b	b	b	b	
850	Char Ichharaghubarpur	316849	640.2	1488	279	2	2	a	a	a	c	c	
851	Raspur	316850	508.3	934	206	2	1	a	b	b	c	c	
852	Chak Baharakuri	316851	55	314	63	a	a	a	a	a	c	c	
853	Birupur	316852	480.8	1500	273	1	1	1	b	b	c	c	
854	Bhagirathpur	316853	60.5	0	0								
855	Andhargram	316854	58.3	258	72	1	1	a	a	a	c	c	c
856	Fullaipur	316855	191.5	951	240	1	1	1	a		c	c	c
857	Baruri	316856	105.2	35	9	a	a	a	a	a	c	c	
858	Sehara	316857	55.3	117	29	1	1	a	a	c	c	c	c
859	Bodmati	316858	110.8	625	153	1	1	a	a	a	b	b	c
860	Nirbhoypur	316859	237.7	614	139	2	2	2	a	a	c	c	c
861	Saharakuri	316860	116.8	2260	479	2	2	1	1	1	c	b	c
862	Maladanga	316861	156.2	2058	452	1	1	1	1	1	c	b	c
863	Amarpur	316862	69.2	116	23	b							
864	Sukna	316863	213.6	1534	302	2	1	a	a	a	c	b	c
865	Shankarpur	316864	164.8	314	70	2	2	a	a	a	b	a	c
866	Khayrakuri	316865	264.7	2179	500	3	2	1	a	a	b	a	c
867	Araipur	316866	126.8	0	0								
868	Bhejena	316867	185.2	721	171	1	1	a	a	a	b	b	c
869	Kaniara	316868	139.1	25	5	b	a	a	a	a	b	b	c
870	Kashthatari	316869	108.8	635	145	1	1	a	a	a	c		c
871	Maulpur	316870	276.5	1372	329	2	2	a	a	a	c	b	c
872	Chak Mukunda	316871	74	3	1	a	a	a	a	a	c	c	c
873	Kaijuli	316872	150.3	1686	365	1	1	1	1	1	c	c	
874	Chilla	316873	127	376	89	1	1	a	a	a	c	c	c

- Village Directory

(As in 2009)

le. (If not available within the < 5 Kms, b for 5-10 Kms and c cility is available is given).						Number of Medical Amenities available. (If not available within the village , the distance range code viz; a for < 5 Kms, b for 5-10 Kms and c for 10+ kms of nearest place where facility is available is given).						Name of Village	Serial Number				
Management institute (MI)	Polytechnic (Pt)	Vocational training school /ITI	Non-formal training centre (NFTC)	Special school for disabled (SSD)	Others (specify)	Community health centre (CHC)	Primary health centre (PHC)	Primary health sub centre (PHS)	Maternity and child welfare centre (MCW)	T.B. clinic (TBC)	Hospital-allopathic (HA)			Hospital-alternative medicine (HO)	Dispensary (D)	Veterinary hospital (VH)	Mobile health clinic (MHC)
15	c					b	a	a	a	a	a	b	a	b	a	Porabali	833
16	c	c				c	a	a	b	a	b		c	b		Kulkuri	834
17	c	c				c	a	a	c	a	a		c	c		Bishnupur	835
18	c	c				c	a	a	c	a	a	c	c	c	a	Abdarpur	836
19	c	c	c				b	b		c	c	c	c	c	b	Karaia Gopalnagar	837
20	c	c		c			b	b		c	c	c	c	b	b	Benachapur	838
21	c	c		c			c	a	c	c	c	c	c	c	a	Karaia Nimdaspur	839
22	c	c		c			c	l	c	c	c		c	c	l	Baidyanathpur	840
23																Latapakur	841
24	c	c		c			c	a	c	c	c		c	c	a	Bamundiha	842
25	c	c		c			c	a		c	c		c	c		Tangsuli	843
26							c	a	c	c	c		c	c	b	Nijuri	844
27																Kalidaha Khayrapara	845
28	c	c	c				c	b	c	c	c		c	c	b	Kalidaha	846
29	b	b		b		b	b	b	b	b	b		b	b	b	Girajpur	847
30																Morlai	848
31	b	b		b			b	b		b	b	b	b	b	b	Amjola	849
	c	c	c	c			b	l	b	c	c		c	c	a	Char Ichharaghubarpur	850
	c	c		c			b	a	c	c	c	c	c	b	b	Raspur	851
	c	c		c			b	b	c	c	c	c	c	b	b	Chak Baharakuri	852
	c	c		c			b	a	c	c	c		b	b		Birupur	853
																Bhagirathpur	854
	c	c	a			a	b	a	b	b	b		b	b	b	Andhargram	855
	c	c	c	c		a	b	b	b	c	b	c	b	b	b	Fullaipur	856
	c	a		c		a	b	a	b	b	b		b	b	b	Baruri	857
	c	c	c	c		a	b	a	b	b	b	b	b	b	b	Sehara	858
	b	b	b	b		a	b	b	b	b	b	b	b	b	b	Bodmati	859
	c	c	c	c		a	b	b	b	b	b		b	b	b	Nirbhoypur	860
	b	b	l	b		b	b	l	l	b	b	b	l	l	b	Saharakuri	861
	c	b	b	a	c	b	b	a	a	c	c	c	a	a	b	Maladanga	862
																Amarpur	863
	c	b	b	a	c	b	c	a	a	c	c	c	a	a	c	Sukna	864
	c	a	a	a	b	b	b	a	a	b	b	b	a	a	b	Shankarpur	865
	c	a	a	a	a	b	b	a	a	b	b	b	a	a	b	Khayrakuri	866
																Araipur	867
	c	b	b	b	b	b	b	b	b	b	b	b	b	b	b	Bhejena	868
	c	b	b	b	b	b	b	b	b	b	b	b	b	b	b	Kaniara	869
	c	b	b	a	c	b	b	a	a	c	c	c	a	a	c	Kashthatari	870
	c	b	b	a	c	b	b	a	a	c	b	b	a	a	b	Maulpur	871
	c	c	c	c	c	a	a	a	a	c	a	c	a	a		Chak Mukunda	872
		c		c	c	a	a	a	a	a	a	a	a	a	a	Kaijuli	873
	c	c	c	c	c	a	a	a	a	a	a	c	a	a	a	Chilla	874

Serial Number	Name of Village	Number of Non-Government Medical Amenities available.							Availability of drinking water - Yes / No							
		Charitable non Govt. hospital/Nursing home.	Medical practitioner with MBBS Degree	Medical practitioner with other degree	Medical practitioner with no degree	Traditional practitioner and faith healer .	Medicine Shop	Others	Tap water (Treated/Untreated)	Well water (Covered / Uncovered well)	Hand Pump	Tube wells / Bore well	Spring	River / Canal	Tank / Pond / Lake	Others
1	2	32	33	34	35	36	37	38	39	40	41	42	43	44	45	46
833	Porabali	0	0	0	0	0	0	0	No	Yes	Yes	Yes	No	No	Yes	No
834	Kulkuri	0	0	0	0	0	0	0	No	Yes	Yes	No	No	No	Yes	No
835	Bishnupur	0	0	0	0	0	0	0	No	Yes	Yes	No	No	No	Yes	No
836	Abdarpur	0	0	0	0	0	0	0	No	Yes	Yes	No	No	No	Yes	No
837	Karaia Gopalnagar	0	0	0	0	0	0	0	No	Yes	Yes	No	No	Yes	Yes	No
838	Benachapar	0	0	0	0	0	0	0	No	Yes	Yes	No	No	Yes	Yes	No
839	Karaia Nimdaspur	0	0	0	0	0	0	0	No	Yes	Yes	No	No	No	Yes	No
840	Baidyanathpur	0	0	0	0	0	1	0	No	Yes	Yes	No	No	No	Yes	No
841	Latapakur	0	0	0	0	0	0	0	No	Yes	No	Yes	No	No	No	No
842	Bamundiha	0	0	0	0	0	0	0	No	Yes	Yes	No	No	Yes	Yes	No
843	Tangsuli	0	0	0	0	0	0	0	No	Yes	Yes	No	No	No	Yes	No
844	Nijuri	0	0	0	0	0	0	0	No	Yes	Yes	No	No	No	Yes	No
845	Kalidaha Khayrapara															
846	Kalidaha	0	0	0	0	0	0	0	No	Yes	Yes	No	No	No	Yes	No
847	Girajpur	0	0	0	0	0	0	0	No	Yes	Yes	No	No	Yes	Yes	No
848	Morlai															
849	Amjola	0	0	0	0	0	0	0	No	Yes	Yes	No	No	Yes	Yes	No
850	Char Ichharaghubarpur	0	0	0	0	0	0	0	No	Yes	Yes	No	No	No	Yes	No
851	Raspur	0	0	0	0	0	0	0	No	Yes	Yes	No	No	Yes	Yes	No
852	Chak Baharakuri	0	0	0	0	0	0	0	No	Yes	Yes	No	No	Yes	Yes	No
853	Birupur	0	0	0	0	0	0	0	No	Yes	Yes	No	No	Yes	Yes	No
854	Bhagirathpur															
855	Andhargram	0	0	0	0	0	0	0	No	Yes	Yes	No	No	No	Yes	No
856	Fullaipur	0	0	0	2	0	0	0	No	Yes	No	Yes	No	No	Yes	No
857	Baruri	0	0	0	2	0	0	0	No	Yes	No	Yes	No	No	No	No
858	Sehara	0	0	0	2	0	0	0	No	Yes	No	Yes	No	No	Yes	No
859	Bodmati	0	0	0	2	0	0	0	No	Yes	No	Yes	No	No	Yes	No
860	Nirbhoypur	0	0	0	0	0	0	0	No	Yes	No	Yes	No	No	Yes	No
861	Saharakuri	0	0	4	1	1	3	0	No	Yes	No	Yes	No	No	Yes	No
862	Maladanga	0	0	0	1	3	0	0	No	No	No	Yes	No	Yes	Yes	No
863	Amarpur	0	0	0	0	0	0	0	No	No	No	No	No	No	No	No
864	Sukna	0	0	0	0	2	0	0	No	Yes	No	Yes	No	No	No	No
865	Shankarpur	0	0	0	0	2	0	0	No	No	No	Yes	No	Yes	Yes	No
866	Khayrakuri	0	0	0	0	2	0	0	No	Yes	No	Yes	No	Yes	Yes	No
867	Araipur															
868	Bhejena	0	0	0	0	1	0	0	No	Yes	Yes	Yes	No	Yes	Yes	No
869	Kaniara	0	0	0	0	0	0	0	No	No	Yes	No	No	Yes	Yes	No
870	Kashthatari	0	0	0	0	0	0	0	No	Yes	No	Yes	No	No	Yes	No
871	Maulpur	0	0	0	1	1	0	0	No	Yes	Yes	Yes	No	Yes	Yes	No
872	Chak Mukunda	0	0	0	1	0	0	0	No	Yes	No	Yes	No	No	Yes	No
873	Kaijuli	0	0	0	2	0	0	0	No	Yes	Yes	Yes	No	No	Yes	No
874	Chilla	0	0	0	0	0	0	0	No	Yes	No	Yes	No	No	Yes	No

Availability of toilet & others Yes / No				Communication and transport facilities (If amenities available code -Yes is given except for Village Pin Code ,If not available within the village , the distance range code viz; a for < 5 Kms, b for 5-10 Kms and c for 10+ kms of nearest place where facility is available is given).									
Community toilet including bath.	Community toilet excluding bath.	Rural sanitary mart or sanitary hardware outlet available near the village.	Community bio- gas or recycle of waste for productive use.	Post office(PO)	Sub post office (SPO)	Post & Telegraph office (P&TO)	Village Pin Code	Telephones (Land lines)	Public call office (PCO)	Mobile phone coverage	Name of Village	Serial Number	
47	48	49	50	51	52	53	54	55	56	57	2	1	
No	No	No	No	b	b	b	731127	b	b	Yes	Porabali	833	
No	No	No	No	a	b	b	731127	Yes	b	Yes	Kulkuri	834	
No	No	No	No	Yes	c	c	731127	Yes	c	Yes	Bishnupur	835	
No	No	No	No	a	c	c	731127	a	c	Yes	Abdarpur	836	
No	No	No	No	a	b	b	731127	b	b	Yes	Karaia Gopalnagar	837	
No	No	No	No	b	b	b	731243	b	b	Yes	Benachapar	838	
No	No	No	No	Yes	b	b	731127	Yes	b	b	Karaia Nimdaspur	839	
No	No	No	No	Yes	c	c	731127	c	c	Yes	Baidyanathpur	840	
No	No	No	No				731216	b	b	Yes	Latapakur	841	
No	No	No	No	a	c	c	731127	b	b	Yes	Bamundiha	842	
No	No	No	No			c	731132	a	b	Yes	Tangsuli	843	
No	No	No	No	b	c	c	731127	b	b	Yes	Nijuri	844	
											Kalidaha Khayrapara	845	
No	No	No	No	b	c	c	731127	b	b	Yes	Kalidaha	846	
No	No	No	No	a	b	b	731127	b	b	Yes	Girajpur	847	
											Morlai	848	
No	No	No	No	Yes	b	b	731127	b	b	Yes	Amjola	849	
No	No	No	No	Yes	a	Yes	731103	a	a	Yes	Char Ichharaghubarpur	850	
No	No	No	No	a	b	b	731127	b	b	Yes	Raspur	851	
No	No	No	No	b	b	b	731127	b	b	Yes	Chak Baharakuri	852	
No	No	No	No	a	b	b	731127	b	b	Yes	Birupur	853	
											Bhagirathpur	854	
No	No	No	No	a	a	c	731127	a	Yes	Yes	Andhargram	855	
No	No	No	No	a	a	c	731127	a	Yes	Yes	Fullaipur	856	
No	No	No	No	a	a	c	731132	a	a	Yes	Baruri	857	
No	No	No	No	a	a	b	731127	a	a	Yes	Sehara	858	
No	No	No	Yes	a	a	b	731127	a	a	Yes	Bodmati	859	
No	No	No	No	a	a	b	731127	a	a	Yes	Nirbhoypur	860	
No	No	Yes	No	b	Yes	b	731127	Yes	Yes	Yes	Saharakuri	861	
No	No	Yes	No			b	731127	Yes	a	Yes	Maladanga	862	
No	No	No	No			c	731234	a	a	Yes	Amarpur	863	
No	No	Yes	No	b	a	b	731127	Yes	b	Yes	Sukna	864	
No	No	Yes	No	b	a	b	731127	a	a	Yes	Shankarpur	865	
No	No	Yes	No	b	a	b	731127	Yes	a	Yes	Khayrakuri	866	
											Araipur	867	
No	No	Yes	No	b	a	b	731103	a	b	Yes	Bhejena	868	
No	No	Yes	No	b	a	b	731222	a	b	Yes	Kaniara	869	
No	No	Yes	No			b	731127	a	b	Yes	Kashthatari	870	
No	No	Yes	No	a	a	b	731127	Yes	a	Yes	Maulpur	871	
No	No	No	No	a	a	c	731127	a	a	Yes	Chak Mukunda	872	
No	No	No	Yes	a	a	a	731127	Yes	a	Yes	Kaijuli	873	
No	No	No	No	a	a	a	731127	a	a	Yes	Chilla	874	

Communication and transport facilities (If amenities available code -Yes is given except for Village Pin Code ,If not available within the village , the distance range code viz; a for < 5 Kms, b for 5-10 Kms and c for 10+ kms of nearest place where facility is available is given).													Village connected to highway (If amenities available code viz; a for < 5 Kms, b for 5-10 Kms and c for 10+ kms of nearest place where facility is available is given).			
Serial Number	Name of Village	Internet cafes/ Common service centre (CSC)	Private courier facility	Bus service (Public & Private)	Railway stations	Auto/Modified Autos	Taxis and Vans	Tractors	Cycle-pulled rickshaws(Manual & Machine driven)	Carts driven by animals	Sea /River ferry service	Connected to national highway(NH)	Connected to state highway(SH)	Connected to major district road (MDR)	Connected to others district road	Pucca roads
1	2	58	59	60	61	62	63	64	65	66	67	68	69	70	71	72
833	Porabali	b	c	a	c	b	b	Yes	Yes	Yes	c	b	a	a	a	
834	Kulkuri	b	b	Yes	c	a	Yes	Yes	Yes	Yes	c	b				Yes
835	Bishnupur	c	b	Yes	c	a	Yes	Yes	Yes	Yes	c	c				Yes
836	Abdarpur	c	b	a	c	b	a	a	Yes	Yes	c	b	b	a	a	a
837	Karaia Gopalnagar	c	b	a	c	b	b	a	Yes	Yes	c	c	c	b	a	b
838	Benachapar	c	b	b	c	b	b	a	b	Yes	c	c	b	b	b	b
839	Karaia Nimdaspur	Yes	b	Yes	Yes	b	a	b	Yes	Yes	c	c	b		Yes	b
840	Baidyanathpur	c	c	a	c	c	c	a	a	Yes	c	c	c	a	a	b
841	Latapukur	b	b	a	c	b	a	b	Yes	b	c	c				b
842	Bamundiha	c	b	a	c	c	c	b	a	Yes	c	c	b	a	a	b
843	Tangsuli	b	b	a	c	a	a	b	Yes	a	c	b	b	b	b	b
844	Nijuri	c	b	a	c	c	c	b	b	Yes	c	c	b	a	a	b
845	Kalidaha Khayrapara															
846	Kalidaha	c	b	b	c	c	c	a	Yes	Yes	c	c	b	b	b	b
847	Girajpur	b	b	a	b	b	b	b	b	Yes	c	c	a	a	a	b
848	Morlai															
849	Amjola	b	b	a	c	b	b	b	b	Yes	c	c	a	a	a	a
850	Char Ichharaghubarpur	c	Yes	Yes	c	c	a	b	a	Yes	c	c	a		Yes	a
851	Raspur	b	b	a	c	c	c	c	b	Yes	c	c	b	a	a	a
852	Chak Baharakuri	c	b	a	c	c	c	c	b	Yes	c	c	b	b	a	a
853	Birupur	b	b	a	c	a	a	c	b	Yes	c	c	b	a	a	a
854	Bhagirathpur															
855	Andhargram	a	a	a	c	c	a	a	a	Yes	c	a	a	a	a	a
856	Fullaipur	Yes	a	Yes	c	a	a	Yes	a	Yes	a	a	a		a	Yes
857	Baruri	a	a	a	c	c	a	a	a	Yes	c	a	a	a	a	Yes
858	Sehara	a	a	a	c	a	a	a	a	Yes	c	a	a	a	a	a
859	Bodmati	b	a	a	c	a	Yes	a	a	Yes	c	a	a	a	a	a
860	Nirbhoypur	a	a	a	c	a	a	a	Yes	Yes	c			a	a	a
861	Saharakuri	b	b	Yes	c	a	Yes	Yes	Yes	Yes	c		Yes	b		a
862	Maladanga	c	c	a	c	a	a	Yes	Yes	Yes	c	a	Yes	c		a
863	Amarpur	c	b	a	c	b	a	b	Yes	b	c					a
864	Sukna	b	b	Yes	c	b	a	Yes	Yes	Yes	c	a	b			a
865	Shankarpur	b	b	a	c	b	Yes	Yes	a	Yes	c	a	Yes	b		a
866	Khayrakuri	a	a	Yes	b	b	Yes	Yes	Yes	Yes	c		Yes	a	a	b
867	Araipur															
868	Bhejena	b	b	b	c	a	a	Yes	Yes	Yes	c	b	b	b		b
869	Kaniara	b	b	b	c	b	b	a	b	Yes	c	b	b	b		a
870	Kashthatari	c	b	a	c	a	a	a	a	Yes	c	a	b	b		a
871	Maulpur	b	b	Yes	c	b	a	Yes	Yes	Yes	c		Yes	c		a
872	Chak Mukunda	a	a	a	c	a	a	a	a	Yes	c		Yes	a	a	Yes
873	Kaijuli	Yes	a	Yes	c	c	Yes	Yes	Yes	Yes	c	a	a		a	Yes
874	Chilla	a	a	a	c	a	a	a	a	Yes	c	a	a	a	a	a

ys,village roads, banks & credit societies :-Yes is given, If not available within the code viz; a for <5 Kms, b for 5-10 Kms place where facility is available is given).													Availability of miscellaneous facilities (If amenities available code -Yes is given, If not available within the village , the distance range code viz; a for < 5 Kms, b for 5-10 Kms and c for 10+ kms of nearest place where facility is available is given).			
73	74	75	76	77	78	79	80	81	82	83	84	85	86	87	Name of Village	Serial Number
Yes	Yes		b	b	Yes	Yes	a	c	a	b	b	Yes	Yes	Yes	Porabali	833
Yes		Yes	b	b	c	Yes	Yes	b	Yes	Yes	Yes	Yes	Yes	Yes	Kulkuri	834
Yes		Yes	c	c	c	Yes	Yes	Yes	Yes	Yes	Yes	Yes	Yes	Yes	Bishnupur	835
Yes			b	b	c	Yes	Yes	c	Yes	Yes	Yes	Yes	Yes	Yes	Abdarpur	836
Yes	a	Yes	b	b	b	Yes	b	c	b	b	b	Yes	Yes	Yes	Karaia Gopalnagar	837
Yes	b	Yes	b	b	b	Yes	b	c	b	b	b	Yes	Yes	Yes	Benachapur	838
Yes		Yes	b	b	b	Yes	Yes	Yes	Yes	Yes	Yes	Yes	Yes	Yes	Karaia Nimdaspur	839
Yes		Yes	c	c	Yes	Yes	Yes	c	a	Yes	Yes	Yes	Yes	Yes	Baidyanathpur	840
a				b	Yes	Yes	Yes	c	Yes	Yes	Yes	Yes	Yes	Yes	Latapakur	841
Yes		Yes	c	c	c	Yes	a	c	a	b	b	Yes	Yes	Yes	Bamundiha	842
Yes		Yes		c	c	Yes	Yes	c	Yes	Yes	Yes	Yes	Yes	Yes	Tangsuli	843
Yes		Yes	c	c	c	Yes	b	c	b	b	c	Yes	Yes	Yes	Nijuri	844
															Kalidaha Khayrapara	845
Yes		Yes	c	c	c	Yes	b	c	b	b	Yes	Yes	Yes	Yes	Kalidaha	846
Yes		Yes	b	b	c	Yes	b	c	b	b	Yes	Yes	Yes	Yes	Girajpur	847
															Morlai	848
Yes		Yes	b	b	b	Yes	Yes	c	Yes	Yes	Yes	Yes	Yes	Yes	Amjola	849
Yes		Yes	b	b	c	Yes	a	c	a	a	Yes	Yes	Yes	Yes	Char Ichharaghubarpur	850
Yes		Yes	b	b	c	Yes	Yes	c	Yes	Yes	Yes	Yes	Yes	Yes	Raspur	851
Yes		Yes	b	b	c	Yes	a	c	b	b	Yes	Yes	Yes	Yes	Chak Baharakuri	852
Yes	a	Yes	b	b	c	Yes	Yes	c	b	b	b	Yes	Yes	Yes	Birupur	853
															Bhagirathpur	854
Yes			a	a	c	Yes	c	c	a	b	a	a	Yes	Yes	Andhargram	855
Yes			a	a	c	Yes	a	c	a	a	a	Yes	Yes	Yes	Fullaipur	856
Yes	Yes		a	a	c	Yes	a	c	a	b	a	a	Yes	Yes	Baruri	857
Yes	a		a	a	c	Yes	a	c	a	a	a	a	Yes	Yes	Sehara	858
Yes			a	a	c	Yes	a	c	a	a	a	Yes	Yes	Yes	Bodmati	859
Yes	a	a	a	a	c	Yes	a	c	a	b	a	Yes	Yes	Yes	Nirbhoypur	860
Yes	Yes	Yes	b	b	c	Yes	Yes	Yes	Yes	Yes	Yes	Yes	Yes	Yes	Saharakuri	861
Yes	Yes	Yes	b	b	c	Yes	Yes	c	a	c	Yes	Yes	Yes	Yes	Maladanga	862
a					c	Yes	Yes	c	Yes	Yes	Yes	Yes	Yes	Yes	Amarpur	863
Yes	Yes	Yes	b	b	Yes	Yes	a	c	a	Yes	Yes	Yes	Yes	Yes	Sukna	864
Yes	Yes	Yes	b	b	b	Yes	a	c	a	a	Yes	Yes	Yes	Yes	Shankarpur	865
Yes	Yes	Yes	a	a	Yes	Yes	Yes	c	a	Yes	Yes	Yes	Yes	Yes	Khayrakuri	866
															Araipur	867
Yes	Yes	Yes	b	b	b	Yes	a	c	b	b	Yes	a	Yes	Yes	Bhejena	868
Yes	Yes	Yes	b	b	b	Yes	a	c	b	b	Yes	a	Yes	Yes	Kaniara	869
Yes	Yes	Yes	a	a	c	Yes	a	c	a	a	Yes	a	Yes	Yes	Kashthadari	870
Yes	Yes	Yes	a	a	c	Yes	a	c	a	a	Yes	Yes	Yes	Yes	Maulpur	871
Yes		Yes	a	a	c	Yes	a	c	a	a	a	a	Yes	Yes	Chak Mukunda	872
Yes		Yes	a	a	c	Yes	a	c	a	a	a	Yes	Yes	Yes	Kaijuli	873
Yes			a	a	c	Yes	a	c	a	a	a	a	Yes	Yes	Chilla	874

Availability of miscellaneous facilities (If amenities available code -Yes is given, If not available within the village , the distance range code viz; a for < 5 Kms, b for 5-10 Kms and c for 10+ kms of nearest place where facility is available is given).												Availability of electricity (Yes/No)			
Serial Number	Name of Village	ASHA (Accredited Social Health Activist)	Community centre with/without TV	Sports Field,	Sports Club / Recreation Centre	Cinema / Video Hall	Public Library	Public Reading Room	Newspaper Supply	Assembly Polling station	Birth & Death Registration Office	Power Supply for Domestic Use (ED)	Power Supply for Agricultural Use (EAG)	Power Supply for Commercial Use (EC)	Power Supply for All Uses (EA)
1	2	88	89	90	91	92	93	94	95	96	97	98	99	100	101
833	Porabali	a	b	a	b	b	a	a	Yes	a	b	Yes	No	No	No
834	Kulkuri	Yes	Yes	Yes	Yes	Yes	Yes	Yes	Yes	Yes	a	Yes	No	Yes	No
835	Bishnupur	Yes	Yes	Yes	Yes	Yes	Yes	Yes	Yes	Yes	Yes	Yes	No	Yes	No
836	Abdarpur	Yes	Yes	Yes	Yes	Yes	Yes	Yes	Yes	Yes	Yes	Yes	No	No	No
837	Karaia Gopalnagar	Yes	Yes	Yes	Yes	b	b	b	b	Yes	b	Yes	Yes	Yes	Yes
838	Benachapar	a	Yes	Yes	Yes	b	b	b	b	a	b	Yes	Yes	Yes	Yes
839	Karaia Nimdaspur	Yes	Yes	Yes	Yes	Yes	Yes	Yes	Yes	Yes	Yes	Yes	Yes	Yes	Yes
840	Baidyanathpur	Yes	Yes	Yes	Yes	Yes	Yes	Yes	Yes	Yes	Yes	Yes	No	No	No
841	Latapukur	Yes	Yes	Yes	Yes	Yes	Yes	Yes	Yes	Yes	Yes	Yes	No	No	No
842	Bamundiha	a	Yes	Yes	Yes	c	c	c	b	Yes	a	Yes	Yes	Yes	Yes
843	Tangsuli	Yes	Yes	Yes	Yes	Yes	Yes	Yes	Yes	Yes	Yes	Yes	Yes	Yes	Yes
844	Nijuri	a	Yes	Yes	c	c	c	c	b	a	b	Yes	No	No	No
845	Kalidaha Khayrapara														
846	Kalidaha	Yes	Yes	a	c	c	c	c	b	a	b	Yes	No	No	No
847	Girajpur	Yes	Yes	Yes	Yes	b	b	b	Yes	Yes	Yes	Yes	Yes	Yes	Yes
848	Morlai														
849	Amjola	Yes	Yes	Yes	Yes	Yes	Yes	Yes	Yes	Yes	Yes	Yes	Yes	Yes	Yes
850	Char Ichharaghubarpur	Yes	Yes	Yes	Yes	Yes	a	Yes	Yes	Yes	a	Yes	Yes	Yes	Yes
851	Raspu	Yes	Yes	Yes	Yes	Yes	Yes	Yes	Yes	Yes	Yes	Yes	Yes	Yes	Yes
852	Chak Baharakuri	Yes	Yes	Yes	Yes	b	b	b	b	a	b	Yes	Yes	Yes	Yes
853	Birupur	Yes	Yes	Yes	Yes	c	b	b	Yes	Yes	b	Yes	Yes	Yes	Yes
854	Bhagirathpur														
855	Andhargram	Yes	c	a	c	c	a	a	a	a	a	Yes	No	No	No
856	Fullaipur	Yes	a	a	a	a	a	a	Yes	Yes	a	Yes	No	Yes	No
857	Baruri	a	a	a	a	a	a	a	a	a	a	Yes	No	No	No
858	Sehara	a	a	a	a	a	a	a	a	Yes	a	Yes	No	No	No
859	Bodmati	Yes	a	a	a	a	a	a	Yes	a	a	Yes	No	No	No
860	Nirbhoypur	a	a	a	a	a	a	a	a	a	a	Yes	No	No	No
861	Saharakuri	Yes	Yes	Yes	Yes	b	Yes	Yes	Yes	Yes	Yes	Yes	No	Yes	No
862	Maladanga	Yes	Yes	a	Yes	Yes	a	a	Yes	Yes	a	Yes	No	Yes	No
863	Amarpur	Yes	Yes	Yes	Yes	Yes	Yes	Yes	Yes	Yes	Yes	Yes	No	No	No
864	Sukna	Yes	a	Yes	Yes	b	a	a	Yes	a	a	Yes	No	Yes	No
865	Shankarpur	Yes	Yes	Yes	Yes	Yes	a	a	Yes	a	a	Yes	No	No	No
866	Khayrakuri	Yes	Yes	Yes	Yes	a	a	a	Yes	Yes	a	Yes	No	Yes	No
867	Araipur														
868	Bhejena	Yes	Yes	Yes	Yes	Yes	b	b	Yes	Yes	b	Yes	Yes	No	No
869	Kaniara	Yes	Yes	a	Yes	b	b	b	Yes	a	b	Yes	Yes	No	No
870	Kashthatari	Yes	Yes	a	a	a	a	a	Yes	a	a	Yes	No	No	No
871	Maulpur	Yes	Yes	Yes	a	a	a	a	Yes	Yes	a	Yes	No	No	No
872	Chak Mukunda	a	a	a	a	a	a	a	a	a	a	Yes	No	No	No
873	Kaijuli	Yes	a	Yes	Yes	a	a	a	Yes	Yes	a	Yes	No	Yes	No
874	Chilla	a	a	a	a	a	a	a	a	a	a	Yes	No	No	No

Nearest Town		Land Use							
		Area under different types of land use (in hectares rounded up to one decimal place)							
Name	Distance range code i.e. a for < 5 Kms, b for 5-10 Kms and c for 10+ kms .	Forests	Area under Non-agricultural Uses	Barren and Un-cultivable land	Permanent Pastures and Other Grazing Lands	Land Under Miscellaneous Tree Crops etc.	Culturable Waste Land	Name of Village	Serial Number
102	103	104	105	106	107	108	109	2	1
SURI	c	0	0	0	0	0	17.5	Porabali	833
SURI	c	0	22.6	0	0	0	10.6	Kulkuri	834
SURI	c	0	25.7	0	0	0	52.6	Bishnupur	835
SURI	c	6.9	21.6	0	0	0	9.5	Abdarpur	836
SURI	c	6.3	81.7	0	0	0	76	Karaia Gopalnagar	837
SURI	c	0	8.1	0	0	0	19.4	Benachapar	838
SURI	c	0	72.2	0	0	0	119.2	Karaia Nimdaspur	839
SURI	c	141.6	63.1	0	0	0	57.6	Baidyanathpur	840
SURI	c	0	49.4	0	0	0	43.4	Latapukur	841
SURI	c	0	24	0	0	0	29.5	Bamundiha	842
SURI	b	120.8	54.2	0	0	0	20.5	Tangsuli	843
SURI	b	21.1	20.8	0	0	0	26.2	Nijuri	844
		20.6	14	0	0	0	18.2	Kalidaha Khayrapara	845
SURI	c	1.7	17.9	0	0	0	12	Kalidaha	846
SURI	c	0	47.8	0	0	0	34.8	Girajpur	847
		0	94.6	0	0	0	81	Morlai	848
SURI	b	47.8	30.5	0	0	0	30.8	Amjola	849
SURI	c	401.7	27	0	0	0	66.5	Char Ichharaghubarpur	850
SURI	c	147.7	78.6	0	0	0	10.9	Raspur	851
SURI	c	0.4	7.3	0	0	0	13.5	Chak Baharakuri	852
SURI	c	162.8	61.1	0	0	0	190	Birupur	853
		0	15.8	0	0	0	3	Bhagirathpur	854
SURI	c	1.5	2.5	0	0	0	2	Andhargram	855
SURI	c	0	10	0	0	0	56.5	Fullaipur	856
SURI	c	0	19	0	0	0	13	Baruri	857
SURI	c	0	6	0	0	0	8	Sehara	858
SURI	b	5	5.4	0	0	0	18	Bodmati	859
SURI	c	5	8	0	0	0	10	Nirbhoypur	860
SURI	b	0	4.1	0	0	0	4	Saharakuri	861
SURI	b	1.9	9.7	0	0	0	33	Maladanga	862
		13.2	2.3	0	0	0	4	Amarpur	863
SURI	b	42.2	7	0	0	0	7.7	Sukna	864
SURI	b	36.4	5.4	0	0	0	4.8	Shankarpur	865
SURI	b	0	153.6	0	0	0	2.5	Khayrakuri	866
		0	15.2	0	0	0	7.3	Araipur	867
SURI	b	0	9.4	0	0	0	14.7	Bhejena	868
SURI	b	0	47.8	0	0	0	11.1	Kaniara	869
SURI	b	0	8.6	0	0	0	0	Kashthatari	870
SURI	c	0	32.6	0	0	0	4.4	Maulpur	871
		2	6	0	0	0	6	Chak Mukunda	872
SURI	c	0	23	0	0	0	1	Kajuli	873
SAINTHIA	b	1	6	0	0	0	7	Chilla	874

Land Use												
Area under different types of land use (in hectares rounded up to one decimal place)							Area irrigated by source (in hectare).					
Serial Number	Name of Village	Fallow lands other than current fallows	Current Fallows	Net Area Sown	Total Irrigated Land Area	Total Un-irrigated Land Area	Canals (C)	Wells/Tube-wells(W/TW)	Tanks/Lakes(T/L)	Water Falls(WF)	Others(O)	
1	2	110	111	112	113	114	115	116	117	118	119	
833	Porabali	0	0	57.1	10.1	47	0	0	10.1	0	0	
834	Kulkuri	0	0	138	80.9	57.1	0	0	80.9	0	0	
835	Bishnupur	0	0	138.8	60.3	78.5	0	0	60.3	0	0	
836	Abdarpur	0	0	142.9	62.6	80.2	0	0	62.6	0	0	
837	Karaia Gopalnagar	0	0	234.5	90.4	144	0	0	90.4	0	0	
838	Benachapar	0	0	24.7	0	24.7	0	0	0	0	0	
839	Karaia Nimdaspur	0	0	176.2	74.2	102	0	0	74.2	0	0	
840	Baidyanathpur	0	0	272.4	90.4	182.1	0	0	90.4	0	0	
841	Latapakur	0	0	68.8	8.9	59.9	0	0	8.9	0	0	
842	Bamundiha	0	0	80.9	55	25.9	0	0	55	0	0	
843	Tangsuli	0	0	124.4	43.5	80.9	0	0	43.5	0	0	
844	Nijuri	0	0	32	7.3	24.7	0	0	7.3	0	0	
845	Kalidaha Khayrapara	0	0	27.5	0	27.5	0	0	0	0	0	
846	Kalidaha	0	0	43.6	16	27.6	0	0	16	0	0	
847	Girajpur	0	0	58.7	10.2	48.4	0	0	10.2	0	0	
848	Morlai	0	0	0	0	0	0	0	0	0	0	
849	Amjola	0	0	50.2	30.3	19.9	0	0	30.3	0	0	
850	Char Ichharaghubarpur	0	0	145	42.5	102.5	0	0	42.5	0	0	
851	Rasipur	0	0	271.1	52.6	218.5	0	0	52.6	0	0	
852	Chak Baharakuri	0	0	33.9	18.7	15.2	0	0	18.7	0	0	
853	Birupur	0	0	66.8	52.6	14.2	0	0	52.6	0	0	
854	Bhagirathpur	0	0	41.7	16.2	25.5	0	0	16.2	0	0	
855	Andhargram	0	0	52.4	16.2	36.2	0	0	16.2	0	0	
856	Fullaipur	0	0	125	50	75	30	0	20	0	0	
857	Baruri	0	0	73.2	36.4	36.8	31.2	0	5.3	0	0	
858	Sehara	0	0	41.3	20.2	21.1	0	0	20.2	0	0	
859	Bodmati	0	0	82.4	52.4	30	0	0	52.4	0	0	
860	Nirbhoypur	0	0	214.7	25	189.7	5	0	20	0	0	
861	Saharakuri	0	0	108.7	21	87.6	0	0	21	0	0	
862	Maladanga	0	0	111.6	85.9	25.7	85.9	0	0	0	0	
863	Amarpur	0	0	49.7	4.6	45.1	0	0	4.6	0	0	
864	Sukna	0	0	156.7	10.4	146.3	0	0	10.4	0	0	
865	Shankarpur	0	0	118.1	60	58.1	50	0	10	0	0	
866	Khayrakuri	0	0	108.5	49.8	58.7	25	0	24.8	0	0	
867	Araipur	0	0	104.3	40.5	63.9	40.5	0	0	0	0	
868	Bhejena	0	0	161.1	20	141.1	0	14	6	0	0	
869	Kaniara	0	0	80.1	60	20.1	20.2	16	23.7	0	0	
870	Kashthadari	0	0	100.3	75	25.3	65	2	8	0	0	
871	Maulpur	0	0	239.5	200	39.5	165.9	5	29.1	0	0	
872	Chak Mukunda	0	0	60	28.8	31.2	22.3	0	6.5	0	0	
873	Kaijuli	0	0	126.3	57.4	68.8	47.3	10.1	0	0	0	
874	Chilla	0	0	113	16.2	96.8	0	0	16.2	0	0	

Name of three most important commodities manufactured			Name of Village	Serial Number
First	Second	Third		
120	121	122	2	1

Ring

Porabali	833
Kulkuri	834
Bishnupur	835
Abdarpur	836
Karaia Gopalnagar	837
Benachapar	838
Karaia Nimdaspur	839
Baidyanathpur	840
Latapukur	841
Bamundiha	842
Tangsuli	843
Nijuri	844
Kalidaha Khayrapara	845
Kalidaha	846
Girajpur	847
Morlai	848
Amjola	849
Char Ichharaghubarpur	850
Rasipur	851
Chak Baharakuri	852
Birupur	853
Bhagirathpur	854
Andhargram	855
Fullaipur	856
Baruri	857
Sehara	858
Bodmati	859
Nirbhoypur	860
Saharakuri	861
Maladanga	862
Amarpur	863
Sukna	864
Shankarpur	865
Khayrakuri	866
Araipur	867
Bhejena	868
Kaniara	869
Kashthatari	870
Maulpur	871
Chak Mukunda	872
Kaijuli	873
Chilla	874

Census of India 2011
Amenities and Land use

Serial Number	Name of Village	Location code no.	Total area of the village (in hectares rounded up to one decimal place)	Total population (2011 census)	Number of households (2011 census)	Number of educational amenities available in village, the distance range code viz; a for 0-5 kms, b for 5-10 kms, c for 10+ kms of nearest place where facility is available							
						Pre-Primary school (PP)	Primary school (P)	Middle school (M)	Secondary School (S)	Senior Secondary school (SS)	Degree college of arts, science & commerce (ASC)	Engineering college(EC)	Medical college (MC)
1	2	3	4	5	6	7	8	9	10	11	12	13	14
875	Mahammadbazar	316874	57.8	3090	689	4	4	2	2	1	c	c	c
876	Lohabazar	316875	71.7	2748	688	2	1	a	1	a	c	c	c
877	Kulia	316876	73.8	922	212	1	1		a		c	c	c
878	Komarapur	316877	172.6	2919	720	2	2	1	1	a	c	c	c
879	Rajyadharpur	316878	74.2	1643	413	1	1	a	a	a	b	c	b
880	Aral	316879	46.7	0	0								
881	Baragachha	316880	61.7	2	1	1	1						
882	Bhutura	316881	128.6	416	101	5	5	a	b	a	c	c	c
883	Saldaha	316882	119	495	114	2	2	a	a	a	c	c	c
884	Chat Rama	316883	90.6	176	47	b	a	b	b	b	c	b	c
885	Daborda	316884	82.4	0	0								
886	Behira	316885	28.9	555	135	2	2	1	a	a	a	b	b
887	Narasinhapur	316886	77.3	95	19	1	1	a	a	a	b	b	c
888	Simulia	316887	83.5	51	16	a	a	a	a	a	c	c	c
889	Baram	316888	182.2	453	115	1	1	1			b	c	c
890	Katunia	316889	95.8	173	46	c	a			b	c	c	c
891	Nadighasbera	316890	211.5	0	0								
892	Mamudpur	316891	100.1	126	35	a	a	a	a	a	c	c	c
893	Angar Garia	316892	294.2	4232	1067	5	5	2	2	2	c	c	c
894	Maldiha	316893	114.4	844	193	1	1	a	a	a	b	c	b
895	Kharia	316894	351.7	1837	427	1	1	1	a	a	c	c	c
896	Giripur	316895	102.2	307	72	1	1	1	1	a	c	c	c
897	Puranagram	316896	376.8	1924	462	6	6	1	1	a	c	c	c
898	Jayrampur	316897	155.9	848	219	2	2	a	a	a	c	c	c
899	Heruka	316898	188.4	2139	510	3	3	1	1	b	c	c	c
900	Sahnagar	316899	55.3	1747	388	1	1	1	a	a	c	c	c
901	Kabilpur	316900	382.9	2131	514	2	2	1	a	a	b	c	c
902	Gournagar	316901	48.8	519	122	1	1	a	a	a	b	c	c
903	Purusottampur	316902	106.4	273	65	a	a	a	a	a	b	c	c
904	Amaipur	316903	55.6	252	59	a	a	a	a	a	c	c	c
905	Deulpur	316904	45.9	0	0								
906	Asenga	316905	85.2	369	87	1	1	a	a	a	c	c	c
907	Sugunpur	316906	99.2	622	167	1	1	a	a	a	b	c	c
908	Salamatpur	316907	66.9	127	31	b	a	b	b	b	b	c	c
Block T O T A L :			31564.1	164570	36344	226	219	51	27	17	0	0	0

- Village Directory

(As in 2009)

le. (If not available within the < 5 Kms, b for 5-10 Kms and c cility is available is given).						Number of Medical Amenities available. (If not available within the village , the distance range code viz; a for < 5 Kms, b for 5-10 Kms and c for 10+ kms of nearest place where facility is available is given).						Name of Village	Serial Number					
Management institute (MI)	Polytechnic (Pt)	Vocational training school /ITI	Non-formal training centre (NFTC)	Special school for disabled (SSD)	Others (specify)	Community health centre (CHC)	Primary health centre (PHC)	Primary health sub centre (PHS)	Maternity and child welfare centre (MCW)	T.B. clinic (TBC)	Hospital-allopathic (HA)			Hospital-alternative medicine (HO)	Dispensary (D)	Veterinary hospital (VH)	Mobile health clinic (MHC)	Family welfare centre (FWC)
15	16	17	18	19	20	21	22	23	24	25	26	27	28	29	30	31		
c	c	c	c	c		a	a	a	a	a	a	c	a	a		a	Mahammadbazar	875
c	c	c	c	c		l	a	a	l	a	a	a	a	a		a	Lohabazar	876
c	c	c		c		a	a	a	a	a	a	a	a	a		a	Kulia	877
c	c	c	c	c		a	a	a	a	a	a	a	a	a		a	Komarapur	878
c	c	c	l	c			l	l	c	c	c	c	l	l	c	c	Rajyadharpur	879
																	Aral	880
																	Baragachha	881
c	c	c	b	c		b	b	a	a	c	c	c	a	b	c	a	Bhutura	882
c	c	c	a	c		a	a	a	a	c	c	c	a	b	c	a	Saldaha	883
c	b	b	b	c		b	b	b	b	c	c	c	b	b	c	b	Chat Rama	884
																	Daborda	885
c	c	b	b	b		c	c	b	b	b	b	b	b	b	b	b	Behira	886
c	b	b	b	b		c	c	b	b	b	b	b	b	b	b	b	Narasinhapur	887
c	c	c	b	c			b	b	c	c	c	c	c	b	c	c	Simulia	888
c	c	c	a	c			b	b	b	c	c	c		b	c	c	Baram	889
c	c	c	l	c			b	b	c	c	c	c	b	b	c	c	Katunia	890
																	Nadighasbera	891
c	c	c	a	c		a	a	a	c	c	c	c	c	a	c	c	Mamudpur	892
c	c	c	a	c		c	a	l	l	c	c	c	c	a	c	c	Angar Garia	893
c	c	c	a	c		c	a	a	a	c	a	c	a	a	c	c	Maldiha	894
c	c	c	c	c		a	a	a	a	a	a	a	a	a		a	Kharia	895
c	c	c	a	c		c	b	a	c	c	c	c	c	b	c	c	Giripur	896
c	c	c	b	c		b	l		b	l	c	c	c	c			Puranagram	897
c	c	c	b	c		b	b	a	b	b	c	c	c	c			Jayrampur	898
c	c	c	b	c		b	a	l	b	a	c	c	c	c			Heruka	899
c	c	c	b	c		b	a	a	b	a	c	c	c	c			Sahnagar	900
c	c	c	a	c		c	a	l	a	c	c	c	a	a	c	c	Kabilpur	901
c	c	a	c	c		c	a	a	a	c	a	c	a	a	c	c	Gournagar	902
c	c	c	a	c		c	a	a	a	c	c	c	a	a	c	a	Purusottampur	903
c	c	c	a	c			a	a	a	c	a	c	a	a	c	a	Amaipur	904
																	Deulpur	905
c	c	c	a	c			a	a	a	c	c	c	a	a	c	c	Asenga	906
c	c	c	a	c		a	a	a	a	c	c	c	a	a	c	c	Sugunpur	907
c	c	c	b	c		b	b	b	b	c	c	c	b	b	c	c	Salamatpur	908
0	1	0	3	0	2	1	7	22	6	5	1	0	9	3	1	2	: Block T O T A L	

Serial Number	Name of Village	Number of Non-Government Medical Amenities available.							Availability of drinking water - Yes / No							
		Charitable non Govt. hospital/Nursing home.	Medical practitioner with MBBS Degree	Medical practitioner with other degree	Medical practitioner with no degree	Traditional practitioner and faith healer .	Medicine Shop	Others	Tap water (Treated/Untreated)	Well water (Covered / Uncovered well)	Hand Pump	Tube wells / Bore well	Spring	River / Canal	Tank / Pond / Lake	Others
1	2	32	33	34	35	36	37	38	39	40	41	42	43	44	45	46
875	Mahammadbazar	0	1	0	2	0	3	0	No	Yes	No	Yes	No	No	No	No
876	Lohabazar	0	2	1	2	0	3	0	No	Yes	No	Yes	No	No	Yes	No
877	Kulia	0	0	0	0	0	0	0	No	Yes	No	Yes	No	Yes	Yes	No
878	Komarapur	0	0	0	1	0	0	0	No	Yes	No	Yes	No	No	Yes	No
879	Rajyadharpur	0	0	0	2	0	2	0	Yes	Yes	Yes	Yes	No	Yes	Yes	No
880	Aral															
881	Baragachha	0	0	0	0	0	0	0	No	No	No	No	No	No	No	No
882	Bhutura	0	0	0	1	0	0	0	No	Yes	Yes	No	No	Yes	Yes	No
883	Saldaha	0	0	0	0	0	0	0	No	No	Yes	Yes	No	Yes	Yes	No
884	Chat Rama	0	0	0	0	0	0	0	No	No	Yes	No	No	No	Yes	No
885	Daborda															
886	Behira	0	0	0	1	2	0	0	No	Yes	Yes	No	No	Yes	Yes	No
887	Narasinhapur	0	0	0	0	1	0	0	No	No	Yes	Yes	No	Yes	Yes	No
888	Simulia	0	0	0	0	0	0	0	No	Yes	Yes	Yes	No	Yes	Yes	No
889	Baram	0	0	0	0	0	0	0	No	Yes	Yes	Yes	No	Yes	Yes	No
890	Katunia	0	0	0	1	0	0	0	No	Yes	Yes	Yes	No	Yes	Yes	No
891	Nadighasbera															
892	Mamudpur	0	0	0	1	0	0	0	No	Yes	Yes	Yes	No	Yes	Yes	No
893	Angar Garia	1	1	1	2	0	2	0	Yes	Yes	Yes	Yes	No	Yes	Yes	No
894	Maldiha	0	0	2	0	0	0	0	Yes	Yes	Yes	Yes	No	Yes	Yes	No
895	Kharia	0	0	0	2	0	0	0	No	Yes	No	Yes	No	No	Yes	No
896	Giripur	0	0	0	1	0	0	0	No	Yes	Yes	Yes	No	Yes	Yes	No
897	Puranagram	0	0	1	0	0	3	0	No	Yes	No	Yes	No	Yes	Yes	No
898	Jayrampur	0	0	0	0	0	0	0	No	Yes	No	Yes	No	Yes	Yes	No
899	Heruka	0	0	0	1	0	0	0	No	Yes	No	Yes	No	Yes	Yes	No
900	Sahnagar	0	0	0	2	0	1	0	No	Yes	Yes	Yes	No	Yes	Yes	No
901	Kabilpur	0	0	1	1	0	0	0	No	Yes	Yes	Yes	No	Yes	Yes	No
902	Gournagar	0	0	0	1	0	0	0	No	Yes	Yes	Yes	No	Yes	Yes	No
903	Purusottampur	0	0	0	1	0	0	0	No	Yes	Yes	Yes	No	Yes	Yes	No
904	Amaipur	0	0	0	0	0	0	0	No	Yes	Yes	Yes	No	Yes	Yes	Yes
905	Deulpur															
906	Asenga	0	0	0	1	0	0	0	No	Yes	Yes	Yes	No	Yes	Yes	No
907	Sugunpur	0	0	0	0	0	0	0	No	Yes	Yes	Yes	No	Yes	Yes	No
908	Salamatpur	0	0	0	0	0	0	0	No	Yes	Yes	Yes	No	Yes	Yes	No
Block T O T A L :		1	4	19	66	16	54	2	12	117	81	105	0	72	124	4

Availability of toilet & others Yes / No				Communication and transport facilities (If amenities available code -Yes is given except for Village Pin Code ,If not available within the village , the distance range code viz; a for < 5 Kms, b for 5-10 Kms and c for 10+ kms of nearest place where facility is available is given).								
Community toilet including bath.	Community toilet excluding bath.	Rural sanitary mart or sanitary hardware outlet available near the village.	Community bio- gas or recycle of waste for productive use.	Post office(PO)	Sub post office (SPO)	Post & Telegraph office (P&TO)	Village Pin Code	Telephones (Land lines)	Public call office (PCO)	Mobile phone coverage	Name of Village	Serial Number
47	48	49	50	51	52	53	54	55	56	57	2	1
No	No	No	No	Yes	Yes	a	731127	Yes	Yes	Yes	Mahammadbazar	875
No	No	No	No	a	a	a	731127	Yes	Yes	Yes	Lohabazar	876
No	No	No	Yes	a	a	c	731127	Yes	a	Yes	Kulia	877
No	No	No	No			c	731132	a	b	Yes	Komarpur	878
No	No	No	No	c	Yes	c	731132	Yes	Yes	Yes	Rajyadharpur Aral	879
												880
No	No	No	No			c	731216	a	b	Yes	Baragachha	881
No	No	Yes	No	b	b	c	731132	b	b	Yes	Bhutura	882
No	No	Yes	No	a	a	c	731132	a	a	Yes	Saldaha	883
No	No	Yes	No	b	b	c	731127	b	b	Yes	Chat Rama Daborda	884
												885
No	No	Yes	No	b	Yes	b	731103	b	b	Yes	Behira	886
No	No	Yes	No	b	Yes	b	731103	Yes	b	Yes	Narasinhapur	887
No	No	No	No	c	a	c	731103	b	b	Yes	Simulia	888
No	No	No	No	c	Yes	c	731103	Yes	Yes	Yes	Baram	889
No	No	No	No	c	a	c	731103	a	b	Yes	Katunia Nadighasbera	890
												891
No	No	No	No	c	a	c	731132	Yes	b	Yes	Mamudpur	892
No	No	Yes	No	c	a	c	731132	Yes	Yes	Yes	Angar Garia	893
No	No	No	No		a	b	731132	Yes	Yes	Yes	Maldiha	894
No	No	No	No	a	a	c	731132	Yes	a	Yes	Kharia	895
No	No	No	No	c	a	c	731132	Yes	Yes	Yes	Giripur	896
No	No	No	No	Yes	b	c	731132	Yes	c	Yes	Puranagram	897
No	No	No	No	b	b	c	731132	b	c	Yes	Jayrampur	898
No	No	No	No	a	c	c	731216	Yes	c	Yes	Heruka	899
No	No	No	No	a	c	c	731216	Yes	c	Yes	Sahnagar	900
No	No	No	No	c	Yes	c	731132	Yes	Yes	Yes	Kabilpur	901
No	No	No	No	c	a	c	731132	Yes	Yes	Yes	Gournagar	902
No	No	No	No	c	a	c	731132	Yes	Yes	Yes	Purusottampur	903
No	No	No	No	c	a	c	731132	a	a	Yes	Amaipur Deulpur	904
												905
No	No	No	No	b	a	b	731132	Yes	Yes	Yes	Asenga	906
No	No	No	No	c	a	c	731132	a	a	Yes	Sugunpur	907
No	No	No	No	c	a	c	731132	a	a	Yes	Salamatpur	908
0	0	23	10	13	15	3	138	65	26	129	: Block T O T A L	

Communication and transport facilities (If amenities available code -Yes is given except for Village Pin Code ,If not available within the village , the distance range code viz; a for < 5 Kms, b for 5-10 Kms and c for 10+ kms of nearest place where facility is available is given).													Village connected to highway (If amenities available code viz; a for < 5 Kms, b for 5-10 Kms and c for 10+ kms of nearest place where facility is available is given).			
Serial Number	Name of Village	Internet cafes/ Common service centre (CSC)	Private courier facility	Bus service (Public & Private)	Railway stations	Auto/Modified Autos	Taxis and Vans	Tractors	Cycle-pulled rickshaws(Manual & Machine driven)	Carts driven by animals	Sea /River ferry service	Connected to national highway(NH)	Connected to state highway(SH)	Connected to major district road (MDR)	Connected to others district road	Pucca roads
1	2	58	59	60	61	62	63	64	65	66	67	68	69	70	71	72
875	Mahammadbazar	Yes	a	Yes	c	c	Yes	Yes	Yes	Yes	c		Yes		Yes	Yes
876	Lohabazar	Yes	Yes	Yes	c	c	Yes	Yes	Yes	Yes	c	a	Yes		Yes	Yes
877	Kulia	a	a	a	c	a	Yes	Yes	Yes	Yes	c	a	Yes	a	a	a
878	Komarapur	c	b	a	c	b	a	c	Yes	a	c		Yes			a
879	Rajyadharpur	Yes	b	Yes	b	b	Yes	Yes	Yes	Yes	c	a	Yes		Yes	Yes
880	Aral															
881	Baragachha	b	b	a	c	b	b	c	Yes	a	c					a
882	Bhutura	c	c	b	c	b	b	Yes	a	Yes	c	b	c	c		a
883	Saldaha	c	c	a	c	b	a	Yes	b	Yes	c	a				a
884	Chat Rama	c	c	b	c	b	b	Yes	b	Yes	c		c	c		a
885	Daborda															
886	Behira	b	b	b	c	b	b	Yes	Yes	a	c	b	b	b		a
887	Narasinhapur	b	b	b	b	b	b	Yes	b	Yes	c	b	b	b		a
888	Simulia	b	c	a	c	b	b	b	Yes	Yes	Yes	b	b	b	b	b
889	Baram	b	c	Yes	c	b	b	Yes	Yes	Yes	Yes	b	b	b	b	Yes
890	Katunia	b	c	b	c	c	b	Yes	Yes	Yes	Yes	b	b	b	b	a
891	Nadighasbera															
892	Mamudpur	a	c	a	c	a	a	Yes	Yes	Yes	Yes	b	a	a	a	a
893	Angar Garia	a	b	Yes	b	Yes	Yes	Yes	Yes	Yes	a	b	Yes	Yes	Yes	Yes
894	Maldiha	a	b	Yes	b	b	b	Yes	Yes	Yes	c	a		Yes	Yes	Yes
895	Kharia	Yes	a	a	c	a	Yes	Yes	a	Yes	c	a	Yes	a	a	a
896	Giripur	b	c	a	c	a	Yes	Yes	Yes	Yes	b	b	a	Yes	Yes	Yes
897	Puranagram	c	c	b	c	c	c	c	Yes	Yes	b	b	c	Yes	b	Yes
898	Jayrampur	c	c	b	c	c	b	b	b	Yes	c	c	c	c	b	a
899	Heruka	c	c	a	c	c	c	c	Yes	Yes	c	c	c	c	a	Yes
900	Sahnagar	c	c	a	c	c	c	c	Yes	Yes	a	c	c	c	a	Yes
901	Kabilpur	a	b	a	b	Yes	Yes	Yes	Yes	Yes	b	b	a	a	Yes	a
902	Gournagar	a	b	a	b	Yes	Yes	Yes	Yes	Yes	b	b	Yes		Yes	a
903	Purusottampur	a	b	Yes	b	Yes	Yes	Yes	Yes	Yes	b	b	Yes		Yes	a
904	Amaipur	a	b	a	b	a	a	Yes	Yes	Yes	c	b	a	a	a	a
905	Deulpur															
906	Asenga	a	b	a	b	a	a	Yes	Yes	Yes	a	b	a	a	a	a
907	Sugunpur	a	b	a	b	a	a	Yes	Yes	Yes	Yes	b	a	a	Yes	a
908	Salamatpur	b	b	b	b	b	b	Yes	Yes	Yes	Yes	b	b	b	a	b
Block T O T A L :		8	4	42	1	9	38	66	87	121	8	0	26	6	36	35

ys,village roads, banks & credit societies :-Yes is given, If not available within the code viz; a for <5 Kms, b for 5-10 Kms place where facility is available is given).														Availability of miscellaneous facilities (If amenities available code -Yes is given, If not available within the village , the distance range code viz; a for < 5 Kms, b for 5-10 Kms and c for 10+ kms of nearest place where facility is available is given).		
Kutchcha roads	Water bounded macadam(WBM) roads	Navigable waterway (river/canal)(NW)	Footpaths (FP)	Commercial & Co-operative Banks	ATM	Agricultural Credit Societies	Self-Help Group (SHG)	Public distribution system (PDS) shop	Mandis / Regular market	Weekly Haat	Agricultural marketing society	Integrated Child Development Scheme (Nutritional Centres)	Anganwadi Centre (Nutritional Centres)	Others (Nutritional Centres)	Name of Village	Serial Number
73																
Yes			Yes	Yes	Yes	Yes	Yes	Yes	Yes	Yes	Yes	Yes	Yes	Yes	Mahammadbazar	875
Yes			Yes	Yes	a	Yes	Yes	Yes	Yes	Yes	Yes	Yes	Yes	Yes	Lohabazar	876
Yes						c	Yes	a	c	a	a	a	Yes	Yes	Kulia	877
a			Yes			c	Yes	Yes	b	Yes	Yes	Yes	Yes	Yes	Komarapur	878
Yes	Yes	Yes	Yes	a	a	c	Yes	b	Yes	Yes	Yes	Yes	Yes	Yes	Rajyadharpur	879
															Aral	880
a						c	Yes	Yes	b	Yes	Yes	Yes	Yes	Yes	Baragachha	881
Yes	Yes		Yes	b	b	c	Yes	b	c	b	b	Yes	Yes	Yes	Bhutura	882
Yes	Yes		Yes	a	a	c	Yes	b	c	a	a	Yes	Yes	Yes	Saldaha	883
Yes	Yes		Yes	b	b	c	Yes	b	c	b	b	b	a	Yes	Chat Rama	884
															Daborda	885
Yes	Yes		Yes	b	b	c	Yes	Yes	c	b	b	Yes	Yes	Yes	Behira	886
Yes	Yes		Yes	b	b	c	Yes	a	c	b	Yes	Yes	Yes	Yes	Narasinhapur	887
Yes	Yes	Yes	Yes	b	c	b	Yes	c	c	b	c	Yes	Yes	Yes	Simulia	888
Yes	Yes	Yes	Yes	b	b	c	Yes	b	c	b	b	b	Yes	Yes	Baram	889
Yes	Yes	Yes	Yes	b	b	b	Yes	b	c	Yes	Yes	Yes	Yes	Yes	Katunia	890
															Nadighasbera	891
Yes	Yes	Yes	Yes	b	b	c	Yes	a	c	a	a	b	a	Yes	Mamudpur	892
Yes	Yes		Yes	b	b	c	Yes	c	Yes	Yes	Yes	Yes	Yes	Yes	Angar Garia	893
Yes	a	Yes	Yes	a	a	b	Yes	b	Yes	a	Yes	Yes	Yes	Yes	Maldiha	894
Yes		Yes	Yes	a	a	c	Yes	Yes	c	a	a	Yes	Yes	Yes	Kharia	895
Yes	Yes	Yes	Yes	b	b	c	Yes	Yes	c	Yes	Yes	Yes	Yes	Yes	Giripur	896
Yes	a	b	Yes	c	c	c	Yes	Yes	c	b	c	b	Yes	Yes	Puranagram	897
Yes	b	c	c	c	c	c	Yes	a	c	b	b	b	Yes	Yes	Jayrampur	898
Yes	b	b	Yes	c	c	c	Yes	Yes	c	b	c	b	Yes	Yes	Heruka	899
Yes	b	c	Yes	c	c	c	Yes	a	c	b	c	b	Yes	Yes	Sahnagar	900
Yes	Yes		Yes		b	b	Yes	Yes	c	a	b	b	Yes	Yes	Kabilpur	901
Yes	Yes	Yes	Yes	b	b	b	Yes	Yes	c	a	a	b	Yes	Yes	Gournagar	902
Yes	Yes	Yes	Yes	b	b	c	Yes	a	c	a	a	b	Yes	Yes	Purusottampur	903
Yes	Yes	Yes	Yes	b	b	b	Yes	Yes	c	a	a	b	Yes	Yes	Amaipur	904
															Deulpur	905
Yes	Yes	Yes	Yes	b	b	b	Yes	c	c	a	a	b	Yes	Yes	Asenga	906
Yes	Yes	Yes	Yes	b	b	b	Yes	Yes	c	a	a	b	Yes	Yes	Sugunpur	907
Yes	Yes	Yes	Yes	b	b	b	Yes	c	c	a	a	b	Yes	Yes	Salamatpur	908
125	59	27	104	7	1	8	137	58	12	43	50	65	125	137	: Block T O T A L	

Availability of miscellaneous facilities (If amenities available code -Yes is given, If not available within the village , the distance range code viz; a for < 5 Kms, b for 5-10 Kms and c for 10+ kms of nearest place where facility is available is given).												Availability of electricity (Yes/No)			
Serial Number	Name of Village	ASHA (Accredited Social Health Activist)	Community centre with/without TV	Sports Field,	Sports Club / Recreation Centre	Cinema / Video Hall	Public Library	Public Reading Room	Newspaper Supply	Assembly Polling station	Birth & Death Registration Office	Power Supply for Domestic Use (ED)	Power Supply for Agricultural Use (EAG)	Power Supply for Commercial Use (EC)	Power Supply for All Uses (EA)
1	2	88	89	90	91	92	93	94	95	96	97	98	99	100	101
875	Mahammadbazar	Yes	Yes	Yes	Yes	Yes	Yes	Yes	Yes	Yes	a	Yes	No	Yes	No
876	Lohabazar	Yes	Yes	Yes	Yes	Yes	Yes	Yes	Yes	Yes	Yes	Yes	No	Yes	No
877	Kulia	a	a	a	a	a	a	a	Yes	Yes	a	Yes	No	Yes	No
878	Komarpur	Yes	Yes	Yes	Yes	Yes	Yes	Yes	Yes	Yes	Yes	Yes	No	No	No
879	Rajyadharpur	Yes	a	Yes	Yes	a	a	a	Yes	a	a	Yes	Yes	Yes	Yes
880	Aral														
881	Baragachha	Yes	Yes	Yes	Yes	Yes	Yes	Yes	Yes	Yes	Yes	Yes	No	No	No
882	Bhutura	Yes	Yes	a	Yes	b	b	b	Yes	a	b	Yes	Yes	No	No
883	Saldaha	Yes	Yes	Yes	Yes	a	a	a	Yes	Yes	b	Yes	No	No	No
884	Chat Rama	Yes	Yes	Yes	Yes	Yes	b	b	Yes	a	b	Yes	No	No	No
885	Daborda														
886	Behira	Yes	Yes	Yes	Yes	Yes	b	b	Yes	Yes	b	Yes	Yes	No	No
887	Narasinhapur	Yes	Yes	Yes	Yes	b	b	b	Yes	a	b	Yes	Yes	No	No
888	Simulia	Yes	Yes	Yes	c	c	c	c	c	a	b	Yes	Yes	No	No
889	Baram	Yes	b	Yes	b	b	c	c	b	Yes	b	Yes	Yes	Yes	Yes
890	Katunia	a	b	c	c	b	c	c	c	a	b	Yes	Yes	Yes	Yes
891	Nadighasbera														
892	Mamudpur	a	a	a	a	b	a	a	Yes	a	a	Yes	Yes	Yes	Yes
893	Angar Garia	Yes	Yes	Yes	Yes	Yes	Yes	Yes	Yes	Yes	Yes	Yes	Yes	Yes	Yes
894	Maldiha	Yes	Yes	Yes	Yes	a	Yes	Yes	Yes	Yes	a	Yes	Yes	Yes	Yes
895	Kharia	a	a	Yes	Yes	Yes	a	a	Yes	Yes	a	Yes	No	Yes	No
896	Giripur	Yes	Yes	Yes	Yes	Yes	b	c	Yes	Yes	a	Yes	Yes	Yes	Yes
897	Puranagram	Yes	c	Yes	b	c	a	a	Yes	Yes	a	Yes	No	Yes	No
898	Jayrampur	Yes	c	Yes	c	c	a	c	Yes	Yes	b	Yes	Yes	Yes	Yes
899	Heruka	Yes	c	Yes	Yes	c	Yes	Yes	Yes	Yes	b	Yes	Yes	Yes	Yes
900	Sahnagar	Yes	c	a	Yes	c	Yes	Yes	Yes	Yes	a	Yes	Yes	Yes	Yes
901	Kabilpur	Yes	b	a	b	b	b	b	Yes	Yes	a	Yes	Yes	Yes	Yes
902	Gournagar	Yes	b	b	Yes	b	b	b	Yes	Yes	a	Yes	Yes	Yes	Yes
903	Purusottampur	Yes	b	a	Yes	b	Yes	Yes	Yes	a	a	Yes	Yes	Yes	Yes
904	Amaipur	a	b	a	b	b	b	b	Yes	a	a	Yes	No	No	No
905	Deulpur														
906	Asenga	Yes	b	Yes	Yes	b	b	b	Yes	a	a	Yes	Yes	Yes	Yes
907	Sugunpur	Yes	Yes	a	b	b	b	b	Yes	Yes	a	Yes	Yes	Yes	Yes
908	Salamatpur	a	b	b	b	b	b	b	Yes	a	a	Yes	Yes	Yes	Yes
Block T O T A L :		117	75	83	81	44	48	49	113	85	36	138	49	80	43

Nearest Town		Land Use								
		Area under different types of land use (in hectares rounded up to one decimal place)								
Name	Distance range code i.e. a for < 5 Kms, b for 5-10 Kms and c for 10+ kms .	Forests	Area under Non-agricultural Uses	Barren and Un-cultivable land	Permanent Pastures and Other Grazing Lands	Land Under Miscellaneous Tree Crops etc.	Culturable Waste Land	Name of Village	Serial Number	
102	103	104	105	106	107	108	109	2	1	
SAINTHIA	c	0	11	0	0	0	12	Mahammadbazar	875	
SAINTHIA	b	0	7	0	0	0	10	Lohabazar	876	
SAINTHIA	c	0	5.9	0	0	0	7	Kulia	877	
SAINTHIA	c	0	34.9	0	0	0	22.7	Komarpur	878	
SAINTHIA	b	0	23	0	0	0	12.1	Rajyadharpur	879	
		0	0	0	0	0	0	Aral	880	
		0	5.4	0	0	0	2	Baragachha	881	
SURI	c	0	29.8	0	0	0	4	Bhutura	882	
SURI	c	0	31.8	0	0	0	4	Saldaha	883	
SAINTHIA	c	0	26.8	0	0	0	2	Chat Rama	884	
		0	5.9	0	0	0	2.8	Daborda	885	
SURI	b	0	5.4	0	0	0	3.4	Behira	886	
SURI	b	0	28.3	0	0	0	1.2	Narasinhapur	887	
SURI	b	0	20.8	0	0	0	7.7	Simulia	888	
SURI	b	0	42.5	0	0	0	93.2	Baram	889	
SAINTHIA	b	0	3.8	0	0	0	6	Katunia	890	
		0	2	0	0	0	81	Nadighasbera	891	
SAINTHIA	b	0	0	0	0	0	16.8	Mamudpur	892	
SAINTHIA	b	0	66.4	0	0	0	7	Angar Garia	893	
SAINTHIA	b	0	8.4	0	0	0	8.5	Maldiha	894	
SAINTHIA	b	0	28	0	0	0	12	Kharia	895	
SAINTHIA	c	0	1	0	0	0	5.2	Giripur	896	
SAINTHIA	b	0	102.1	0	0	0	31.8	Puranagram	897	
SAINTHIA	b	0.1	8.3	0	0	0	57.5	Jayrampur	898	
SAINTHIA	b	0	28.4	0	0	0	2.2	Heruka	899	
SAINTHIA	b	0	9	0	0	0	1.7	Sahnagar	900	
SAINTHIA	b	0	28.5	0	0	0	8.8	Kabilpur	901	
SAINTHIA	b	0	1.8	0	0	0	2.1	Gournagar	902	
SAINTHIA	b	0	1.5	0	0	0	16.4	Purusottampur	903	
SAINTHIA	b	0	1.6	0	0	0	9.6	Amaipur	904	
		0	2.2	0	0	0	1.4	Deulpur	905	
SAINTHIA	b	0	1.1	0	0	0	5.7	Asenga	906	
SAINTHIA	b	0	64.1	0	0	0	11.6	Sugunpur	907	
SAINTHIA	b	0.6	3	0	0	0	11.6	Salamatpur	908	
0		0	2461.2	6255.7	0	0	0	3697.3	: Block T O T A L	

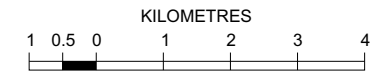
Land Use												
Area under different types of land use (in hectares rounded up to one decimal place)								Area irrigated by source (in hectare).				
Serial Number	Name of Village	Fallow lands other than current fallows	Current Fallows	Net Area Sown	Total Irrigated Land Area	Total Un-irrigated Land Area	Canals (C)	Wells/Tube-wells(W/TW)	Tanks/Lakes(T/L)	Water Falls(WF)	Others(O)	
1	2	110	111	112	113	114	115	116	117	118	119	
875	Mahammadbazar	0	0	34.8	16.2	18.6	6.2	0	10	0	0	
876	Lohabazar	0	0	54.7	45	9.7	35	0	10	0	0	
877	Kulia	0	0	60.9	36.4	24.5	26.4	0	10	0	0	
878	Komarapur	0	0	115	38.1	76.9	3.8	0	34.3	0	0	
879	Rajyadharpur	0	0	39	39	0	31	0	8	0	0	
880	Aral	0	0	46.7	46.7	0	41.7	0	5	0	0	
881	Baragachha	0	0	54.2	42.2	12.1	33.1	4	5	0	0	
882	Bhutura	0	0	94.8	86.2	8.6	76.2	3	7	0	0	
883	Saldaha	0	0	83.2	79.3	3.9	76.9	2.4	0	0	0	
884	Chat Rama	0	0	61.7	59.6	2.1	49.6	5	5	0	0	
885	Daborda	0	0	73.6	21	52.6	11	10	0	0	0	
886	Behira	0	0	20.1	4	16.1	0	0	4	0	0	
887	Narasinhapur	0	0	47.8	35	12.8	0	35	0	0	0	
888	Simulia	0	0	55	40	15	0	5	15	0	20	
889	Baram	0	0	46.5	27.5	19	0	27.5	0	0	0	
890	Katunia	0	0	86	63.3	22.7	0	0	0	0	63.3	
891	Nadighasbera	0	0	128.5	2	126.5	0	2	0	0	0	
892	Mamudpur	0	0	83.3	83.3	0	63.3	10	10	0	0	
893	Angar Garia	0	0	220.8	220.8	0	169.8	0	51	0	0	
894	Maldiha	0	0	97.5	97.5	0	90.5	0	7	0	0	
895	Kharia	0	0	311.7	151.6	160.1	114	3	34.6	0	0	
896	Giripur	0	0	95.9	95.9	0	73.9	0	22	0	0	
897	Puranagram	0	0	242.8	218.5	24.3	188.2	0	30.3	0	0	
898	Jayrampur	0	0	89.9	65.4	24.6	32.2	0	33.2	0	0	
899	Heruka	0	0	157.8	144.1	13.8	117.8	0	26.3	0	0	
900	Sahnagar	0	0	44.6	36.5	8.1	23.1	5	8.4	0	0	
901	Kabilpur	0	0	345.6	345.6	0	245.6	50	50	0	0	
902	Gournagar	0	0	44.9	44.9	0	29.9	0	15	0	0	
903	Purusottampur	0	0	88.5	88.5	0	58.5	0	30	0	0	
904	Amaipur	0	0	44.5	44.5	0	39.5	0	5	0	0	
905	Deulpur	0	0	42.3	42.3	0	42.3	0	0	0	0	
906	Asenga	0	0	78.5	78.5	0	58.5	0	20	0	0	
907	Sugunpur	0	0	23.5	23.5	0	23.5	0	0	0	0	
908	Salamatpur	0	0	51.7	51.7	0	21.7	10	20	0	0	
Block T O T A L :		0	0	19149	9596.8	9552.3	4929.5	301.2	4242.2	0	0	

Name of three most important commodities manufactured			Name of Village	Serial Number
First	Second	Third		
120	121	122	2	1

Mahammadbazar	875
Lohabazar	876
Kulia	877
Komarpur	878
Rajyadharpur	879
Aral	880
Baragachha	881
Bhutura	882
Saldaha	883
Chat Rama	884
Daborda	885
Behira	886
Narasinhapur	887
Simulia	888
Baram	889
Katunia	890
Nadighasbera	891
Mamudpur	892
Angar Garia	893
Maldiha	894
Kharia	895
Giripur	896
Puranagram	897
Jayrampur	898
Heruka	899
Sahnagar	900
Kabilpur	901
Gournagar	902
Purusottampur	903
Amaipur	904
Deulpur	905
Asenga	906
Sugunpur	907
Salamatpur	908

: Block T O T A L

INDIA
WEST BENGAL
C. D. BLOCK RAJNAGAR
DISTRICT BIRBHUM



- HIGH SCHOOL / INTER COLLEGE . S
- BANK (B)
- DISPENSARY (D)
- PRIMARY HEALTH CENTRE (▲)
- OTHER MEDICAL SERVICES (▲)

TOTAL AREA OF THE C.D BLOCK	221.47 Sq. Kms.
TOTAL POPULATION OF THE C.D. BLOCK	77979
TOTAL NUMBER OF VILLAGES	98
TOTAL NUMBER OF INHABITED VILLAGES	88
TOTAL NUMBER OF CENSUS TOWNS	1
TOTAL NUMBER OF STATUTORY TOWNS	NIL
DISTANCE FROM DISTRICT HEADQUARTERS TO C.D. BLOCK HEADQUARTERS (APPROX.)	21 Kms.

- BOUNDARY, STATE ————
- „ C. D. BLOCK ————
- „ VILLAGE WITH MDDS CODE 316908
- HEADQUARTERS : POLICE STATION, C.D. BLOCK (●)
- POPULATION SIZE OF VILLAGES : BELOW 200,
200-499, 500-999, 1000-4999, 5000 AND ABOVE ○ ● ● ● ●
- UNINHABITED VILLAGE WITH MDDS CODE X 317005
- CENSUS TOWN WITH MDDS CODE 317006
- STATE HIGHWAY SH 6
- IMPORTANT METALLED ROADS ————
- RIVER AND STREAM ————



Alphabetical List of Villages

Name of the CD Block : Rajnagar

CD Block Code (2011) : 0105

Sl. No.	Name of the Village	PLCN 2001	MDDS PLCN 2011
1	2	3	4
1	Abadnagar	01077700	316949
2	Adampur	01078600	316958
3	Ahammadpur	01079300	316965
4	Aligar	01074800	316921
5	Amlachaturi	01081800	316990
6	Arali	01076200	316935
7	Arazi Rajnagar	01076900	316942
8	Ashna	01075000	316923
9	Azimnagar	01075400	316927
10	Baishnabdaspur	01081500	316987
11	Balarampur	01082100	316993
12	Bandi	01077600	316948
13	Baraghata	01082900	317001
14	Barkonda	01078700	316959
15	Barshal	01077800	316950
16	Belera	01080000	316972
17	Bhabanandapur	01081100	316983
18	Bhabanipur	01080400	316976
19	Bhaluksundi	01075600	316929
20	Bhunbag	01077000	316943
21	Bidhaipur	01080100	316973
22	Bilhera	01080200	316974
23	Chak Agaya	01075500	316928
24	Chaktulsi	01082600	316998
25	Chandrapur	01082200	316994
26	Daldala	01081200	316984
27	Deoanganja	01077100	316944
28	Dhaka	01074600	316919
29	Dubrajpur	01077500	316947
30	Durgapur	01081300	316985
31	Fakirdas	01082300	316995
32	Faridpur	01082000	316992
33	Gaisara	01078000	316952
34	Gamarkunda	01081700	316989
35	Ganeshpur	01081000	316982
36	Gangapur	01074700	316920
37	Gangmuri	01076400	316937
38	Gobinda Chak	01075700	316930
39	Gobra	01076500	316938
40	Gulalgachhi	01078200	316954

Alphabetical List of Villages

Name of the CD Block : Rajnagar

CD Block Code (2011) : 0105

Sl. No.	Name of the Village	PLCN 2001	MDDS PLCN 2011
1	2	3	4
41	Haripur	01081400	316986
42	Hirapur	01074100	316914
43	Jahanabad	01075200	316925
44	Jamira	01081900	316991
45	Jaypur	01073800	316911
46	Jhikra	01078800	316960
47	Kabilashpur	01079600	316968
48	Kanaipur	01082400	316996
49	Kanchannagar	01083300	317005
50	Kanmora	01080800	316980
51	Kathgharia	01077400	316946
52	Khayradihi	01078400	316956
53	Kundira	01079500	316967
54	Kuralmatia	01073500	316908
55	Kushipur	01080300	316975
56	Kushma	01076100	316934
57	Kushmashul	01083100	317003
58	Lauberia	01074300	316916
59	Laujor	01079400	316966
60	Madarpur	01073700	316910
61	Madhaipur	01082500	316997
62	Mahishagram	01080700	316979
63	Malkura	01078900	316961
64	Monoharpur	01083200	317004
65	Muktipur	01077900	316951
66	Murdaganja	01075900	316932
67	Murgathali	01074900	316922
68	Mursabani	01074200	316915
69	Naoabag	01076800	316941
70	Nimra	01076000	316933
71	Nutangram	01076300	316936
72	Padampur	01079000	316962
73	Panikola	01080900	316981
74	Parashia	01078300	316955
75	Pashchim Shirsha	01079200	316964
76	Patadanga	01083000	317002
77	Patalpur	01073600	316909
78	Patmuri	01076700	316940
79	Perul	01079900	316971
80	Raghunandanpur	01080600	316978

Alphabetical List of Villages

Name of the CD Block : Rajnagar

CD Block Code (2011) : 0105

Sl. No.	Name of the Village	PLCN 2001	MDDS PLCN 2011
1	2	3	4
81	Rajpur	01082700	316999
82	Ramnagar	01074500	316918
83	Ranigram	01076600	316939
84	Ranipur	01080500	316977
85	Raotara	01079700	316969
86	Ruhida	01074000	316913
87	Sahabad	01075300	316926
88	Sajina	01081600	316988
89	Shankarpur	01077300	316945
90	Sidpur	01079100	316963
91	Sundarkhela	01075100	316924
92	Tabadumra	01075800	316931
93	Takipur	01082800	317000
94	Talpukur	01073900	316912
95	Tantipara	01078500	316957
96	Tarasol	01079800	316970
97	Tentulia Bandh	01078100	316953
98	Tilabani	01074400	316917

Census of India 2011
Amenities and Land use

Serial Number	Name of Village	Location code no.	Total area of the village (in hectares rounded up to one decimal place)	Total population (2011 census)	Number of households (2011 census)	Number of educational amenities availab village, the distance range code viz; a for for 10+ kms of nearest place where fa							
						Pre-Primary school (PP)	Primary school (P)	Middle school (M)	Secondary School (S)	Senior Secondary school (SS)	Degree college of arts - science & commerce (ASC)	Engineering college(EC)	Medical college (MC)
1	2	3	4	5	6	7	8	9	10	11	12	13	14

Name of District:-Birbhum

Name of CD Block:-Rajnagar

909	Kuralmatia	316908	319.3	583	128	1	1		a				
910	Patalpur	316909	274.8	337	72	1	1		a				
911	Madarpur	316910	197.1	606	128	1	1		a				
912	Jaypur	316911	200.4	616	132	1	1	1	1				
913	Talpukur	316912	178.9	598	132	1	1		a				
914	Ruhida	316913	63.4	399	90	1	1		a				
915	Hirapur	316914	258.5	211	44	1	1		a				
916	Mursabani	316915	224.8	492	113	2	2		b				
917	Lauberia	316916	536.5	1551	355	2	2		a				
918	Tilabani	316917	106.1	12	5	b	a		b				
919	Ramnagar	316918	152.7	128	30	1	1		a				
920	Dhaka	316919	415.4	923	213	2	2		b				
921	Gangapur	316920	325.8	1006	220	2	2	1	1				
922	Aligar	316921	654.4	1103	252	2	2						
923	Murgathali	316922	297.5	805	159	1	1		a				
924	Ashna	316923	253.3	590	149	1	1		b				
925	Sundarkhela	316924	232	535	113	1	1	1	b				
926	Jahanabad	316925	164.5	603	124	1	1		b				
927	Sahabad	316926	505	1147	274	1	1		b				
928	Azimnagar	316927	226.2	269	55	1	1		b				
929	Chak Agaya	316928	81.8	0	0								
930	Bhaluksundi	316929	131.2	0	0								
931	Gobinda Chak	316930	319.5	72	18	c	a	a	a	c	c		
932	Tabadumra	316931	234.2	1685	382	1	1	1	a	c	c		
933	Murdaganja	316932	277	1359	310	1	1	a	a	c	c		
934	Nimra	316933	157.7	201	50	c	a	a	a	c	c		
935	Kushma	316934	82.9	207	49	1	1	a	a	c	c		
936	Arali	316935	72.4	214	57	1	1	c	a	a	c	c	c
937	Nutangram	316936	91	205	50	2	2		b				
938	Gangmuri	316937	124.3	1853	414	1	1		a				
939	Gobra	316938	153.4	588	130	1	1		b				
940	Ranigram	316939	104.3	917	214	1	1	1	b				
941	Patmuri	316940	97.8	0	0								
942	Naoabag	316941	177.6	0	0								
943	Arazi Rajnagar	316942	60.6	0	0								
944	Bhunbag	316943	52.2	0	0								
945	Deoanganja	316944	178.2	10	2	c	a		a	a	a		
946	Shankarpur	316945	531.6	1733	410	3	3		a	a	a		
947	Kathgharia	316946	149.2	413	93	1	1		a	a	a		
948	Dubrajpur	316947	113.7	356	89	c	a		a	a	a		

- Village Directory

(As in 2009)

le. (If not available within the < 5 Kms, b for 5-10 Kms and c cility is available is given).						Number of Medical Amenities available. (If not available within the village , the distance range code viz; a for < 5 Kms, b for 5-10 Kms and c for 10+ kms of nearest place where facility is available is given).						Name of Village	Serial Number					
Management institute (MI)	Polytechnic (Pt)	Vocational training school /ITI	Non-formal training centre (NFTC)	Special school for disabled (SSD)	Others (specify)	Community health centre (CHC)	Primary health centre (PHC)	Primary health sub centre (PHS)	Maternity and child welfare centre (MCW)	T.B. clinic (TBC)	Hospital-allopathic (HA)			Hospital-alternative medicine (HO)	Dispensary (D)	Veterinary hospital (VH)	Mobile health clinic (MHC)	Family welfare centre (FWC)
15	16	17	18	19	20	21	22	23	24	25	26	27	28	29	30	31	2	1

Location CodeNo:-334

Location CodeNo:-0105

																	Kuralmatia	909
																	Patalpur	910
																	Madarpur	911
								l									Jaypur	912
							a										Talpukur	913
							a										Ruhida	914
							a										Hirapur	915
							b										Mursabani	916
							a										Lauberia	917
							a										Tilabani	918
							a										Ramnagar	919
							a										Dhaka	920
							a										Gangapur	921
							a										Aligar	922
							a										Murgathali	923
							a										Ashna	924
							a										Sundarkhela	925
							a										Jahanabad	926
							a										Sahabad	927
							a										Azimnagar	928
																	Chak Agaya	929
																	Bhaluksundi	930
	c	c	c	c			a	a	c	c	a	c	a	a		c	Gobinda Chak	931
	c	c	c	c			a	a	c	c	a	c	a	b		c	Tabadumra	932
	c	c	c	c		c	a	l	c	c	a	c	a	b		c	Murdaganja	933
	c	c	c	c			a	a	c	c	a	c	a	b		c	Nimra	934
	c	c	c	c			a	a	c	c	a	c	a	b		c	Kushma	935
c	c	c		c			a	a	a	c	a		a	a		a	Arali	936
								b									Nutangram	937
								b									Gangmuri	938
								b									Gobra	939
								b									Ranigram	940
																	Patmuri	941
																	Naoabag	942
																	Arazi Rajnagar	943
																	Bhunbag	944
																	Deoanganja	945
							a			a				a			Shankarpur	946
							a			a			a	a			Kathgharia	947
							a	a		a			a	a			Dubrajpur	948

Serial Number	Name of Village	Number of Non-Government Medical Amenities available.							Availability of drinking water - Yes / No							
		Charitable non Govt. hospital/Nursing home.	Medical practitioner with MBBS Degree	Medical practitioner with other degree	Medical practitioner with no degree	Traditional practitioner and faith healer .	Medicine Shop	Others	Tap water (Treated/Untreated)	Well water (Covered / Uncovered well)	Hand Pump	Tube wells / Bore well	Spring	River / Canal	Tank / Pond / Lake	Others
1	2	32	33	34	35	36	37	38	39	40	41	42	43	44	45	46

909	Kuralmatia	0	0	0	0	0	0	0	No	Yes	No	Yes	No	Yes	Yes	No
910	Patalpur	0	0	0	0	0	0	0	No	Yes	No	Yes	No	Yes	Yes	No
911	Madarpur	0	0	0	0	0	0	0	No	Yes	No	Yes	No	Yes	Yes	No
912	Jaypur	0	0	0	0	0	0	0	No	Yes	No	Yes	No	Yes	Yes	No
913	Talpukur	0	0	0	0	0	0	0	No	Yes	No	Yes	No	No	Yes	No
914	Ruhida	0	0	0	0	0	0	0	No	Yes	No	Yes	No	Yes	Yes	No
915	Hirapur	0	0	0	0	0	0	0	No	Yes	No	Yes	No	No	Yes	No
916	Mursabani	0	0	0	0	0	0	0	No	Yes	No	Yes	No	No	Yes	No
917	Lauberia	0	0	0	0	0	0	0	No	Yes	No	Yes	No	No	Yes	No
918	Tilabani	0	0	0	0	0	0	0	No	Yes	No	Yes	No	No	Yes	No
919	Ramnagar	0	0	0	0	0	0	0	No	Yes	No	Yes	No	No	Yes	No
920	Dhaka	0	0	0	0	0	0	0	No	Yes	No	Yes	No	No	Yes	No
921	Gangapur	0	0	0	0	0	0	0	No	Yes	No	Yes	No	No	Yes	No
922	Aligar	0	0	0	0	0	0	0	No	Yes	No	Yes	No	No	Yes	No
923	Murgathali	0	0	0	0	0	0	0	No	Yes	No	Yes	No	No	Yes	No
924	Ashna	0	0	0	0	0	0	0	No	Yes	No	Yes	No	No	Yes	No
925	Sundarkhela	0	0	0	0	0	0	0	No	Yes	No	Yes	No	No	Yes	No
926	Jahanabad	0	0	0	0	0	0	0	No	Yes	No	Yes	No	No	Yes	No
927	Sahabad	0	0	0	0	0	0	0	No	Yes	No	Yes	No	No	Yes	No
928	Azimmagar	0	0	0	0	0	0	0	No	No	No	Yes	No	No	Yes	No
929	Chak Agaya															
930	Bhaluksundi															
931	Gobinda Chak	0	0	0	0	0	0	0	No	Yes	No	Yes	No	No	Yes	No
932	Tabadumra	0	0	0	0	0	0	0	No	Yes	No	Yes	No	No	Yes	No
933	Murdaganja	0	0	0	0	0	0	0	No	Yes	No	Yes	No	No	Yes	No
934	Nimra	0	0	0	0	0	0	0	No	Yes	No	Yes	No	No	Yes	No
935	Kushma	0	0	0	0	0	0	0	No	Yes	No	Yes	No	No	Yes	No
936	Arali	0	0	0	0	0	0	0	Yes	Yes	Yes	No	No	Yes	Yes	No
937	Nutangram	0	0	0	0	0	0	0	No	Yes	No	Yes	No	No	Yes	No
938	Gangmuri	0	0	0	0	0	1	0	No	Yes	No	Yes	No	No	Yes	No
939	Gobra	0	0	0	0	0	1	0	No	Yes	No	Yes	No	No	Yes	No
940	Ranigram	0	0	0	0	0	1	0	No	Yes	No	Yes	No	No	Yes	No
941	Patmuri															
942	Naoabag															
943	Arazi Rajnagar															
944	Bhunbag															
945	Deoanganja	0	0	0	0	0	0	0	No	No	No	No	No	No	No	No
946	Shankarpur	0	0	0	0	0	0	0	No	Yes	Yes	No	No	No	Yes	No
947	Kathgharia	0	0	0	0	0	0	0	No	Yes	Yes	No	No	No	Yes	No
948	Dubrajpur	0	0	0	0	0	0	0	No	Yes	Yes	No	No	No	Yes	No

Availability of toilet & others Yes / No				Communication and transport facilities (If amenities available code -Yes is given except for Village Pin Code ,If not available within the village , the distance range code viz; a for < 5 Kms, b for 5-10 Kms and c for 10+ kms of nearest place where facility is available is given).								
Community toilet including bath.	Community toilet excluding bath.	Rural sanitary mart or sanitary hardware outlet available near the village.	Community bio- gas or recycle of waste for productive use.	Post office(PO)	Sub post office (SPO)	Post & Telegraph office (P&TO)	Village Pin Code	Telephones (Land lines)	Public call office (PCO)	Mobile phone coverage	Name of Village	Serial Number
47	48	49	50	51	52	53	54	55	56	57	2	1

No	No	No	No	Yes	c		731130 a	b	a	Yes	Kuralmatia	909
No	No	No	No		c		731130 b	b	b	Yes	Patalpur	910
No	No	No	No	a	c		731130 a	b	b	Yes	Madarpur	911
No	No	No	No	Yes	c		731130 a	b	Yes	Yes	Jaypur	912
No	No	No	No	a	c		731130 a	b	Yes	Yes	Talpukur	913
No	No	No	No	a	c		731130 b	b	Yes	Yes	Ruhida	914
No	No	No	No	a	c		731130 b	b	Yes	Yes	Hirapur	915
No	No	No	No	b	c		731130 a	b	Yes	Yes	Mursabani	916
No	No	No	No	Yes	c	c	731130 a	b	Yes	Yes	Lauberia	917
No	No	No	No		c	b	731130 a	b	Yes	Yes	Tilabani	918
No	No	No	No		c		731130 a	b	Yes	Yes	Ramnagar	919
No	No	No	No		c		731130 a	b	Yes	Yes	Dhaka	920
No	No	No	No		c		731130 b	b	Yes	Yes	Gangapur	921
No	No	No	No	Yes	c		731130 a	a	Yes	Yes	Aligar	922
No	No	No	No		c		731130 a	b	Yes	Yes	Murgathali	923
No	No	No	No		c		731130 a	b	Yes	Yes	Ashna	924
No	No	No	No		c		731130 a	b	Yes	Yes	Sundarkhela	925
No	No	No	No		c		731130 b	b	Yes	Yes	Jahanabad	926
No	No	No	No	b	c		731130 a	b	Yes	Yes	Sahabad	927
No	No	No	No	b	c		731130 b	b	Yes	Yes	Azimnagar	928
											Chak Agaya	929
											Bhaluksundi	930
No	No	No	No	a	c	c	731126 a	b	Yes	Yes	Gobinda Chak	931
No	No	No	No	Yes	c	c	731126 a	b	Yes	Yes	Tabadumra	932
No	No	No	No	a	c	c	731126 a	b	Yes	Yes	Murdaganja	933
No	No	No	No	a	c	c	731126 b	b	Yes	Yes	Nimra	934
No	No	No	No	a	c	c	731130 a	b	Yes	Yes	Kushma	935
No	No	No	No	c	a	c	731130 a	a	Yes	Yes	Arali	936
No	No	No	No		c		731126 a	b	Yes	Yes	Nutangram	937
No	No	No	No		c		731130 b	b	Yes	Yes	Gangmuri	938
No	No	No	No		c		731130 b	b	Yes	Yes	Gobra	939
No	No	No	No		c		731130 a	b	Yes	Yes	Ranigram	940
											Patmuri	941
											Naoabag	942
											Arazi Rajnagar	943
											Bhunbag	944
No	No	No	No	c	a	c	731130 c	a	Yes	Yes	Deoanganja	945
No	No	No	No	c	a	c	731130 a	b	Yes	Yes	Shankarpur	946
No	No	No	No	c	a	c	731130 b	b	Yes	Yes	Kathgharia	947
No	No	No	No	c	a	c	731130 a	b	Yes	Yes	Dubrajpur	948

Communication and transport facilities (If amenities available code -Yes is given except for Village Pin Code ,If not available within the village , the distance range code viz; a for < 5 Kms, b for 5-10 Kms and c for 10+ kms of nearest place where facility is available is given).													Village connected to highway (If amenities available code viz; a for < 5 Kms, b for 5-10 Kms and c for 10+ kms of nearest place where facility is available is given).			
Serial Number	Name of Village	Internet cafes/ Common service centre (CSC)	Private courier facility	Bus service (Public & Private)	Railway stations	Auto/Modified Autos	Taxis and Vans	Tractors	Cycle-pulled rickshaws(Manual & Machine driven)	Carts driven by animals	Sea /River ferry service	Connected to national highway(NH)	Connected to state highway(SH)	Connected to major district road (MDR)	Connected to others district road	Pucca roads
1	2	58	59	60	61	62	63	64	65	66	67	68	69	70	71	72

909	Kuralmatia	c	c	b	c	b	a	b	Yes	Yes	c					b
910	Patalpur	c	b	a	c	c	a	c	Yes	Yes	c					b
911	Madarpur	c	b	b	c	a	a	a	Yes	Yes	c					b
912	Jaypur	b	b	Yes	c	b	a	Yes	Yes	Yes	c					b
913	Talpukur	c	b	b	c	a	a	a	Yes	Yes	c					b
914	Ruhida	c	b	a	c	b	a	b	Yes	Yes	c					b
915	Hirapur	c	b	b	c	b	b	c	a	Yes	c					b
916	Mursabani	c	b	b	c	b	a	c	Yes	Yes	c					a
917	Lauberia	c	b	b	c	a	a	Yes	Yes	Yes	c					b
918	Tilabani	a	b	b	c	b	a	c	a	Yes	c					b
919	Ramnagar	a	b	b	c	b	a	b	a	Yes	c					b
920	Dhaka	b	b	b	c	a	a	b	Yes	Yes	c					b
921	Gangapur	b	c	b	c	b	a	Yes	Yes	Yes	c					a
922	Aligar	b	b	Yes	c	b	a	Yes	Yes	Yes	c					Yes
923	Murgathali	b	b	Yes	c	b	b	Yes	Yes	Yes	c					Yes
924	Ashna	b	b	b	c	c	b	c	Yes	Yes	c					a
925	Sundarkhela	c	b	a	c	b	a	c	Yes	Yes	c					a
926	Jahanabad	c	b	a	c	c	a	c	Yes	Yes	c					a
927	Sahabad	c	b	a	c	c	a	b	Yes	Yes	c					a
928	Azimmagar	c	b	b	c	c	a	b	a	Yes	c					a
929	Chak Agaya															
930	Bhaluksundi															
931	Gobinda Chak	c	c	Yes	c	a	a	Yes	a	Yes	c	c				Yes
932	Tabadumra	c	c	Yes	c	a	a	Yes	a	Yes	c	c				Yes
933	Murdaganja	c	c	b	c	a	a	Yes	a	Yes	c	c				Yes
934	Nimra	c	c	a	c	a	a	Yes	a	Yes	c	c	a			a
935	Kushma	c	c	a	c	a	a	Yes	a	Yes	c	c	a			Yes
936	Arali	c	c	a	c	c	a	Yes	a	Yes	c	c	c	a	a	a
937	Nutangram	b	b	a	c	c	b	Yes	a	Yes	c					Yes
938	Gangmuri	c	c	Yes	c	c	Yes	Yes	Yes	Yes	c					Yes
939	Gobra	c	b	a	c	c	b	Yes	Yes	Yes	c	c		a	a	a
940	Ranigram	c	b	a	c	b	a	Yes	Yes	Yes	c					Yes
941	Patmuri															
942	Naoabag															
943	Arazi Rajnagar															
944	Bhunbag															
945	Deoanganja	b	b	a	c	c	a	b	a	a	c	c		a	a	a
946	Shankarpur	c	b	Yes	c	c	Yes	Yes	Yes	Yes	c	c			Yes	Yes
947	Kathgharia	c	b	a	c	c	a	Yes	Yes	Yes	c	c		a	a	a
948	Dubrajpur	c	b	a	c	c	b	Yes	Yes	Yes	c	c		a	a	a

ys,village roads, banks & credit societies
 :-Yes is given, If not available within the
 code viz; a for <5 Kms, b for 5-10 Kms
 place where facility is available is given).

Availability of miscellaneous facilities (If amenities available code -Yes is given, If not
 available within the village , the distance range code viz; a for < 5 Kms, b for 5-10 Kms
 and c for 10+ kms of nearest place where facility is available is given).

Kutchcha roads	Water bounded macadam(WBM) roads	Navigable waterway (river/canal)(NW)	Footpaths (FP)	Commercial & Co-operative Banks	ATM	Agricultural Credit Societies	Self-Help Group (SHG)	Public distribution system (PDS) shop	Mandis / Regular market	Weekly Haat	Agricultural marketing society	Integrated Child Development Scheme (Nutritional Centres)	Anganwadi Centre (Nutritional Centres)	Others (Nutritional Centres)	Name of Village	Serial Number
73	74	75	76	77	78	79	80	81	82	83	84	85	86	87	2	1

a		Yes				c	Yes	Yes	c	Yes	Yes	Yes	Yes	Yes	Kuralmatia	909
a		Yes				c	Yes	Yes	c	Yes	Yes	Yes	a	Yes	Patalpur	910
a		Yes				c	Yes	Yes	c	Yes	Yes	Yes	Yes	Yes	Madarpur	911
a		Yes				c	Yes	Yes	c	Yes	Yes	Yes	Yes	Yes	Jaypur	912
a		Yes				c	Yes	Yes	c	Yes	Yes	Yes	Yes	Yes	Talpukur	913
a		Yes				c	Yes	Yes	c	Yes	Yes	Yes	Yes	Yes	Ruhida	914
a		Yes				c	Yes	Yes	c	Yes	Yes	Yes	Yes	Yes	Hirapur	915
a		Yes				c	Yes	Yes	c	Yes	Yes	Yes	Yes	Yes	Mursabani	916
a		Yes				c	Yes	Yes	c	Yes	Yes	Yes	Yes	Yes	Lauberia	917
a		Yes				c	Yes	Yes	c	Yes	Yes	Yes	Yes	Yes	Tilabani	918
a		Yes				c	Yes	Yes	c	Yes	Yes	Yes	Yes	Yes	Ramnagar	919
a		Yes				c	Yes	Yes	c	Yes	Yes	Yes	Yes	Yes	Dhaka	920
a		Yes				Yes	Yes	Yes	c	Yes	Yes	Yes	Yes	Yes	Gangapur	921
a		Yes				b	Yes	Yes	c	Yes	Yes	Yes	Yes	Yes	Aligar	922
a		Yes				b	Yes	Yes	c	Yes	Yes	Yes	Yes	Yes	Murgathali	923
a		Yes				c	Yes	Yes	c	Yes	Yes	Yes	Yes	Yes	Ashna	924
a		Yes				c	Yes	Yes	c	Yes	Yes	Yes	Yes	Yes	Sundarkhela	925
a		Yes				c	Yes	Yes	c	Yes	Yes	Yes	Yes	Yes	Jahanabad	926
a		Yes				c	Yes	Yes	c	Yes	Yes	Yes	Yes	Yes	Sahabad	927
a		Yes				b	Yes	Yes	c	Yes	Yes	Yes	Yes	Yes	Azimnagar	928
															Chak Agaya	929
															Bhaluksundi	930
Yes		Yes	a	c	b	Yes	Yes	c	c	c	Yes	Yes	Yes	Yes	Gobinda Chak	931
Yes		Yes	a	c	c	Yes	Yes	c	c	c	Yes	Yes	Yes	Yes	Tabadumra	932
Yes		Yes	a	c	c	Yes	Yes	c	c	c	Yes	Yes	Yes	Yes	Murdaganja	933
a		Yes	a	c	c	Yes	Yes	c	c	c	Yes	Yes	Yes	Yes	Nimra	934
Yes		Yes	a	c	c	Yes	a	c	c	c	Yes	Yes	Yes	Yes	Kushma	935
Yes			a	c	c	Yes	a	c	a	a	Yes	a	Yes	Yes	Arali	936
a		Yes				c	Yes	Yes	c	Yes	Yes	Yes	Yes	Yes	Nutangram	937
a		Yes				c	Yes	Yes	c	Yes	Yes	Yes	Yes	Yes	Gangmuri	938
a		Yes				c	Yes	Yes	c	Yes	Yes	Yes	Yes	Yes	Gobra	939
a		Yes				b	Yes	Yes	c	Yes	Yes	Yes	Yes	Yes	Ranigram	940
															Patmuri	941
															Naoabag	942
															Arazi Rajnagar	943
															Bhunbag	944
Yes	a	a	a	c	c	a	a	c	a	a	Yes	a	Yes	Yes	Deoanganja	945
Yes		Yes				c	Yes	a	c	a	a	Yes	Yes	Yes	Shankarpur	946
Yes		Yes				c	Yes	a	c	a	a	Yes	Yes	Yes	Kathgharia	947
Yes		Yes				c	Yes	a	c	a	a	Yes	Yes	Yes	Dubrajpur	948

Availability of miscellaneous facilities (If amenities available code -Yes is given, If not available within the village , the distance range code viz; a for < 5 Kms, b for 5-10 Kms and c for 10+ kms of nearest place where facility is available is given).												Availability of electricity (Yes/No)			
Serial Number	Name of Village	ASHA (Accredited Social Health Activist)	Community centre with/without TV	Sports Field,	Sports Club / Recreation Centre	Cinema / Video Hall	Public Library	Public Reading Room	Newspaper Supply	Assembly Polling station	Birth & Death Registration Office	Power Supply for Domestic Use (ED)	Power Supply for Agricultural Use (EAG)	Power Supply for Commercial Use (EC)	Power Supply for All Uses (EA)
1	2	88	89	90	91	92	93	94	95	96	97	98	99	100	101

909	Kuralmatia	Yes	Yes	Yes	Yes	Yes	Yes	Yes	Yes	Yes	Yes	Yes	No	Yes	No
910	Patalpur	Yes	Yes	Yes	Yes	Yes	Yes	Yes	Yes	a	Yes	Yes	No	Yes	No
911	Madarpur	Yes	Yes	Yes	Yes	Yes	Yes	Yes	Yes	a	Yes	Yes	No	Yes	No
912	Jaypur	Yes	Yes	Yes	Yes	Yes	Yes	Yes	Yes	Yes	Yes	Yes	No	Yes	No
913	Talpukur	Yes	Yes	Yes	Yes	Yes	Yes	Yes	Yes	a	Yes	Yes	No	Yes	No
914	Ruhida	Yes	Yes	Yes	Yes	Yes	Yes	Yes	Yes	Yes	Yes	Yes	No	Yes	No
915	Hirapur	Yes	Yes	Yes	Yes	Yes	Yes	Yes	Yes	a	Yes	Yes	No	Yes	No
916	Mursabani	Yes	Yes	Yes	Yes	Yes	Yes	Yes	Yes	Yes	a	Yes	No	Yes	No
917	Lauberia	Yes	Yes	Yes	Yes	Yes	Yes	Yes	Yes	Yes	Yes	Yes	No	Yes	No
918	Tilabani	Yes	Yes	Yes	Yes	Yes	Yes	Yes	Yes	Yes	Yes	Yes	No	No	No
919	Ramnagar	Yes	Yes	Yes	Yes	Yes	Yes	Yes	Yes	a	Yes	Yes	No	Yes	No
920	Dhaka	Yes	Yes	Yes	Yes	Yes	Yes	Yes	Yes	a	Yes	Yes	No	Yes	No
921	Gangapur	Yes	Yes	Yes	Yes	Yes	Yes	Yes	Yes	Yes	Yes	Yes	No	Yes	No
922	Aligar	Yes	Yes	Yes	Yes	Yes	Yes	Yes	Yes	Yes	Yes	Yes	No	Yes	No
923	Murgathali	Yes	Yes	Yes	Yes	Yes	Yes	Yes	Yes	Yes	Yes	Yes	No	Yes	No
924	Ashna	Yes	Yes	Yes	Yes	Yes	Yes	Yes	Yes	Yes	Yes	Yes	No	Yes	No
925	Sundarkhela	Yes	Yes	Yes	Yes	Yes	Yes	Yes	Yes	Yes	Yes	Yes	No	Yes	No
926	Jahanabad	Yes	Yes	Yes	Yes	Yes	Yes	Yes	Yes	Yes	Yes	Yes	No	Yes	No
927	Sahabad	Yes	Yes	Yes	Yes	Yes	Yes	Yes	Yes	Yes	Yes	Yes	No	Yes	No
928	Azimnagar	Yes	Yes	Yes	Yes	Yes	Yes	Yes	Yes	Yes	Yes	Yes	No	No	No
929	Chak Agaya														
930	Bhaluksundi														
931	Gobinda Chak	Yes	Yes	Yes	Yes	Yes	a	Yes	Yes	Yes	a	Yes	No	No	No
932	Tabadumra	Yes	Yes	Yes	Yes	Yes	a	Yes	Yes	Yes	a	Yes	Yes	Yes	Yes
933	Murdaganja	Yes	Yes	Yes	Yes	Yes	a	Yes	Yes	Yes	a	Yes	Yes	Yes	Yes
934	Nimra	Yes	Yes	Yes	Yes	Yes	a	Yes	Yes	a	a	Yes	Yes	Yes	Yes
935	Kushma	Yes	Yes	Yes	Yes	Yes	a	Yes	Yes	a	a	Yes	Yes	Yes	Yes
936	Arali	a	Yes	Yes	Yes	a	a	a	Yes	a	a	Yes	No	No	No
937	Nutangram	Yes	Yes	Yes	Yes	Yes	Yes	Yes	Yes	Yes	Yes	Yes	No	Yes	No
938	Gangmuri	Yes	Yes	Yes	Yes	Yes	Yes	Yes	Yes	a	Yes	Yes	No	Yes	No
939	Gobra	Yes	Yes	Yes	Yes	Yes	Yes	Yes	Yes	Yes	Yes	Yes	No	Yes	No
940	Ranigram	Yes	Yes	Yes	Yes	Yes	Yes	Yes	Yes	Yes	Yes	Yes	No	Yes	No
941	Patmuri														
942	Naoabag														
943	Arazi Rajnagar														
944	Bhunbag														
945	Deoanganja	a	Yes	Yes	a	a	a	a	a	a	a	Yes	No	No	No
946	Shankarpur	Yes	Yes	Yes	Yes	Yes	Yes	Yes	Yes	Yes	a	Yes	No	No	No
947	Kathgharia	Yes	Yes	Yes	Yes	Yes	Yes	Yes	Yes	Yes	a	Yes	No	No	No
948	Dubrajpur	Yes	Yes	Yes	Yes	Yes	Yes	Yes	Yes	Yes	a	Yes	No	No	No

Nearest Town		Land Use								
		Area under different types of land use (in hectares rounded up to one decimal place)								
Name	Distance range code i.e. a for < 5 Kms, b for 5-10 Kms and c for 10+ kms .	Forests	Area under Non-agricultural Uses	Barren and Un-cultivable land	Permanent Pastures and Other Grazing Lands	Land Under Miscellaneous Tree Crops etc.	Culturable Waste Land	Name of Village	Serial Number	
102	103	104	105	106	107	108	109	2	1	

SURI	c	51.2	62.2	0	0	0	94.8	Kuralmatia	909
SURI	c	101.5	11.7	0	0	0	41.2	Patalpur	910
SURI	c	9	128.9	0	0	0	29.7	Madarpur	911
SURI	c	0	131.4	0	0	0	34.1	Jaypur	912
SURI	c	0	114.1	0	0	0	30.9	Talpukur	913
SURI	c	3.1	31.2	0	0	0	9.6	Ruhida	914
SURI	c	86.2	42.1	0	0	0	39	Hirapur	915
SURI	c	47.3	107	0	0	0	33.9	Mursabani	916
SURI	b	128	127.6	0	0	0	80.4	Lauberia	917
SURI	b	19.2	42.7	0	0	0	15.9	Tilabani	918
SURI	b	44	28.2	0	0	0	23	Ramnagar	919
SURI	b	2	288.9	0	0	0	62.2	Dhaka	920
SURI	b	9.6	218.3	0	0	0	48.9	Gangapur	921
SURI	b	6	442.1	0	0	0	98.1	Aligar	922
SURI	b	40.1	154.5	0	0	0	44.6	Murgathali	923
SURI	b	78.4	23.4	0	0	0	38	Ashna	924
SURI	b	93.6	68.8	0	0	0	34.8	Sundarkhela	925
SURI	b	0	113.8	0	0	0	24.6	Jahanabad	926
SURI	b	131.2	211	0	0	0	76.5	Sahabad	927
SURI	b	10.1	31.6	0	0	0	34.6	Azimnagar	928
		0	55.2	0	0	0	12.3	Chak Agaya	929
		0	86.2	0	0	0	19.8	Bhaluksundi	930
SURI	b	0	270.6	0	0	0	47.8	Gobinda Chak	931
SURI	c	0	195	0	0	0	35.3	Tabadumra	932
SURI	c	11.9	207	0	0	0	41.6	Murdaganja	933
SURI	b	0	132	0	0	0	23.7	Nimra	934
SURI	b	0	67.4	0	0	0	12.4	Kushma	935
SURI	c	0	61.2	0	0	0	11.2	Arali	936
SURI	b	0	61.7	0	0	0	13.7	Nutangram	937
SURI	c	0	80.3	0	0	0	18.5	Gangmuri	938
SURI	c	0	96.8	0	0	0	23.1	Gobra	939
SURI	c	0	35.2	0	0	0	16	Ranigram	940
		17.1	39.8	0	0	0	14.8	Patmuri	941
		0	151.4	0	0	0	26.2	Naoabag	942
		0	51.8	0	0	0	8.7	Arazi Rajnagar	943
		0	44.2	0	0	0	8	Bhunbag	944
		0	151.3	0	0	0	26.9	Deoanganja	945
SURI	c	65.8	149.8	0	0	0	79.8	Shankarpur	946
SURI	c	25.6	69.7	0	0	0	22.8	Kathgharia	947
SURI	c	3.2	85.8	0	0	0	17	Dubrajpur	948

Land Use											
Area under different types of land use (in hectares rounded up to one decimal place)							Area irrigated by source (in hectare).				
Serial Number	Name of Village	Fallow lands other than current fallows	Current Fallows	Net Area Sown	Total Irrigated Land Area	Total Un-irrigated Land Area	Canals (C)	Wells/Tube-wells(W/TW)	Tanks/Lakes(T/L)	Water Falls(WF)	Others(O)
1	2	110	111	112	113	114	115	116	117	118	119

909	Kuralmatia	0	0	111.1	63.2	47.8	0	0	0	0	63.2
910	Patalpur	0	0	120.3	11	109.3	0	0	0	0	11
911	Madarpur	0	0	29.6	0	29.6	0	0	0	0	0
912	Jaypur	0	0	35	5	30	0	0	0	0	5
913	Talpukur	0	0	33.8	7	26.8	0	0	0	0	7
914	Ruhida	0	0	19.4	10	9.4	0	0	0	0	10
915	Hirapur	0	0	91.2	1	90.2	0	0	0	0	1
916	Mursabani	0	0	36.6	2.9	33.8	0	0	0	0	2.9
917	Lauberia	0	0	200.5	0	200.5	0	0	0	0	0
918	Tilabani	0	0	28.3	0	28.3	0	0	0	0	0
919	Ramnagar	0	0	57.5	0	57.5	0	0	0	0	0
920	Dhaka	0	0	62.2	0	62.2	0	0	0	0	0
921	Gangapur	0	0	48.9	0	48.9	0	0	0	0	0
922	Aligar	0	0	108.1	10	98.1	0	0	0	0	10
923	Murgathali	0	0	58.4	0	58.4	0	0	0	0	0
924	Ashna	0	0	113.5	2	111.5	0	0	0	0	2
925	Sundarkhela	0	0	34.8	0	34.8	0	0	0	0	0
926	Jahanabad	0	0	26.1	1.5	24.6	0	0	1.5	0	0
927	Sahabad	0	0	86.2	10.5	75.8	0	0	10.5	0	0
928	Azimmagar	0	0	149.8	3	146.8	0	0	3	0	0
929	Chak Agaya	0	0	14.2	1.9	12.3	0	0	1.9	0	0
930	Bhaluksundi	0	0	25.1	0.2	24.9	0	0	0.2	0	0
931	Gobinda Chak	0	0	1	1	0	0	0	1	0	0
932	Tabadumra	0	0	4	4	0	0	0	4	0	0
933	Murdaganja	0	0	16.5	14	2.5	0	0	5	0	9
934	Nimra	0	0	2	2	0	0	0	2	0	0
935	Kushma	0	0	3	3	0	0	0	3	0	0
936	Arali	0	0	0	0	0	0	0	0	0	0
937	Nutangram	0	0	15.7	2	13.6	0	0	2	0	0
938	Gangmuri	0	0	25.4	6.8	18.6	0	0	0	0	6.8
939	Gobra	0	0	33.5	10.6	23	0	0	0	0	10.6
940	Ranigram	0	0	53.1	37.5	15.6	0	0	0	0	37.5
941	Patmuri	0	0	26.1	0	26.1	0	0	0	0	0
942	Naoabag	0	0	0	0	0	0	0	0	0	0
943	Arazi Rajnagar	0	0	0	0	0	0	0	0	0	0
944	Bhunbag	0	0	0	0	0	0	0	0	0	0
945	Deoanganja	0	0	0	0	0	0	0	0	0	0
946	Shankarpur	0	0	236.2	59.9	176.3	0	0	0	0	59.9
947	Kathgharia	0	0	31	11.9	19.1	0	0	11.9	0	0
948	Dubrajpur	0	0	7.7	7.7	0	0	0	7.7	0	0

Name of three most important commodities manufactured			Name of Village	Serial Number
First	Second	Third		
120	121	122	2	1

Biri		Kuralmatia	909
Biri		Patalpur	910
		Madarpur	911
Biri		Jaypur	912
		Talpukur	913
		Ruhida	914
		Hirapur	915
		Mursabani	916
		Lauberia	917
		Tilabani	918
Talai		Ramnagar	919
		Dhaka	920
Talai		Gangapur	921
Talai		Aligar	922
Talai		Murgathali	923
Talai		Ashna	924
		Sundarkhela	925
Talai		Jahanabad	926
Talai		Sahabad	927
		Azimnagar	928
		Chak Agaya	929
		Bhaluksundi	930
		Gobinda Chak	931
		Tabadumra	932
		Murdaganja	933
		Nimra	934
		Kushma	935
		Arali	936
		Nutangram	937
		Gangmuri	938
Talai		Gobra	939
Talai	Biri	Ranigram	940
		Patmuri	941
		Naoabag	942
		Arazi Rajnagar	943
		Bhunbag	944
		Deoanganja	945
		Shankarpur	946
		Kathgharia	947
		Dubrajpur	948

Census of India 2011
Amenities and Land use

Serial Number	Name of Village	Location code no.	Total area of the village (in hectares rounded up to one decimal place)	Total population (2011 census)	Number of households (2011 census)	Number of educational amenities availab village, the distance range code viz; a for for 10+ kms of nearest place where fa							
						Pre-Primary school (PP)	Primary school (P)	Middle school (M)	Secondary School (S)	Senior Secondary school (SS)	Degree college of arts - science & commerce (ASC)	Engineering college(EC)	Medical college (MC)
1	2	3	4	5	6	7	8	9	10	11	12	13	14
949	Bandi	316948	266.8	595	172	1	1	1	b	b	b		
950	Abadnagar	316949	511.1	882	189	1	1		b	b	b		
951	Barshal	316950	281	796	171	1	1		b	b	b		
952	Muktipur	316951	130.8	884	200	1	1	1	1	1	c	c	c
953	Gaisara	316952	176.8	631	145	1	1		b	a	c	c	c
954	Tentulia Bandh	316953	209.3	473	113	1	1		b	a	c	c	c
955	Gulalgachhi	316954	313	1439	339	1	1		b	a	c	c	c
956	Parashia	316955	328.4	1445	380	1	1	c	a	a	c	c	c
957	Khayradihi	316956	150.6	975	234	1	1	c	a	a	c	c	c
958	Tantipara	316957	343.3	6227	1488	6	6	1	1	1	c	c	c
959	Adampur	316958	169.1	331	73	1	1	c	b	a	c	c	c
960	Barkonda	316959	130.6	269	61	c	a	c	b	a	c	c	c
961	Jhikra	316960	224.8	183	41	c	a	c	b	a	c	c	c
962	Malkura	316961	71.6	225	63	1	1	1	b	a	c	c	c
963	Padampur	316962	223.9	671	154	1	1		b	a	c	c	c
964	Sidpur	316963	196.2	0	0								
965	Pashchim Shirsha	316964	205.6	893	215	1	1	b	a	c	c		
966	Ahammadpur	316965	55.8	616	146	2	2	b	b	c	c		
967	Laujor	316966	134.2	1415	335	1	1	1	1	1	c	c	c
968	Kundira	316967	675	1505	344	1	1	b	a	c	c		
969	Kabilashpur	316968	66.8	383	94	1	1	b	a	c	c		
970	Raotara	316969	219.2	828	177	1	1	b	a	c	c		
971	Tarasol	316970	103.4	527	123	2	2	a	b	b	c	c	c
972	Perul	316971	61.4	528	129	c	a	a	a	c	c		
973	Belera	316972	90.9	1026	237	1	1	a	a	c	c		
974	Bidhaipur	316973	116.4	31	7	c	a	a	a	c	c		
975	Bilhera	316974	89.4	8	2	c	a	a	a	c	c		
976	Kushipur	316975	145	103	14	1	1	1	a	c	c		
977	Bhabanipur	316976	49.5	794	192	1	1	1	1	1	c		
978	Ranipur	316977	195.2	470	109	c	a	a	a	c	c		
979	Raghunandanpur	316978	168.4	355	76	1	1	a	a	c	c		
980	Mahishagram	316979	255	540	116	2	2	a	a	c	c		
981	Kanmora	316980	744.8	1130	266	1	1	a	a	c	c		
982	Panikola	316981	167.1	703	163	1	1	a	a	c	c		
983	Ganeshpur	316982	337.9	1039	253	1	1	1	b	a	c	c	c
984	Bhabanandapur	316983	81.4	662	182	c	a	b	b	a	c	c	c
985	Daldala	316984	151.7	155	31	1	1	b	b	b	c	c	c
986	Durgapur	316985	76.1	126	23	c	a	b	b	b	c	c	c
987	Haripur	316986	395.4	1155	271	2	2	a	b	b	c	c	c
988	Baishnabdaspur	316987	46.5	0	0								
989	Sajina	316988	175.4	961	232	1	1	b	b	b	c	c	c
990	Gamarkunda	316989	62.3	459	102	1	1	b	b	b	c	c	c

- Village Directory

(As in 2009)

le. (If not available within the < 5 Kms, b for 5-10 Kms and c cility is available is given).							Number of Medical Amenities available. (If not available within the village , the distance range code viz; a for < 5 Kms, b for 5-10 Kms and c for 10+ kms of nearest place where facility is available is given).							Name of Village	Serial Number		
Management institute (MI)	Polytechnic (Pt)	Vocational training school /ITI	Non-formal training centre (NFTC)	Special school for disabled (SSD)	Others (specify)	Community health centre (CHC)	Primary health centre (PHC)	Primary health sub centre (PHS)	Maternity and child welfare centre (MCW)	T.B. clinic (TBC)	Hospital-allopathic (HA)	Hospital-alternative medicine (HO)	Dispensary (D)			Veterinary hospital (VH)	Mobile health clinic (MHC)
15																	
16							a	1			b		b				Bandi
17								a			b		b				Abadnagar
18							a				b		b				Barshal
19	c	c	c	c	c	c	b	1	c	c	c	c	c	c	c	c	Multipur
20	c	c	c	c	c	c	b	a	c	c	c	c	c	c	c	c	Gaisara
21	c	c	c	c	c	c	b	a	c	c	c	c	c	c	c	c	Tentulia Bandh
22	c	c	c	c	c	c	b	a	c	c	c	c	c	c	c	c	Gulalgachhi
23	c	c	c	c	c	c	a	a	c	c	a	c	a	c	c	c	Parashia
24	c	c	c	c	c	c	a	b	c	c	a	a	a	b	c	c	Khayradihi
25	c	c	c	c	c	c	1	c	c	c	1	c	1	c	c	c	Tantipara
26	c	c	c	c	c	c	b	a	c	c	c	c	c	c	c	c	Adampur
27	c	c	c	c	c	c	b	a	c	c	c	c	c	c	c	c	Barkonda
28	c	c	c	c	c	c	a	a	c	c	c	c	c	c	c	c	Jhikra
29	c	c	c	c	c	c	a	a	c	c	c	c	c	c	c	c	Malkura
30	c	c	c	c	c	c	b	a	c	c	c	c	c	c	c	c	Padampur
31																	Sidpur
		c	c	c	c		b	a	c	c	a	c	b	b			Pashchim Shirsha
		c	c	c	c		b	a	c	c	b	c	a	b			Ahammadpur
	c	c	c	c	c	c	b	1	c	c	c	c	c	c	c		Laujor
		c	c	c	c		b	a	c	c	b	c	a	b			Kundira
		c	c	c	c		a		c	c	a	c		a			Kabilashpur
		c	c	c	c		a	a	c	c	a	c	a	b			Raotara
			c	c		c	c	b	c	c	c	c	c	b			Tarasol
		c	c	c	c		a	a	c	c	a	c	a	a			Perul
		c	c	c	c		a	a	c	c	a	c	a	a			Belera
		c	c	c	c		a	a	c	c	a	c	a	a			Bidhaipur
		c	c	c	c		a	a	c	c	a	c	a	a			Bilhera
		c	c	c	c		a	a	c	c	a	c	a	a			Kushipur
		c	c	c	c		a		c	c	a	c	1	1			Bhabanipur
		c	c	c	c		a	a	c	c	a	c	a	a			Ranipur
		c	c	c	c		a		c	c	a	c	a	a			Raghunandanpur
		c	c	c	c		a	a	c	c	a	c	a	a			Mahishagram
		c	c	c	c		a	a	c	c	a	c	a	a			Kanmora
		c	c	c	c		a	a	c	c	a	c	a	a			Panikola
	c	c	c		c	c	c	a	c	c	c	c	c	b			Ganeshpur
	c	c	c		c	c	1	c	c	c	c	c	c	b			Bhabanandapur
	c	c	c		c	c	b	c	c	c	c	c	c	b			Daldala
	c	c	c		c	c	a	c	c	c	c	c	c	b			Durgapur
	c	c	c		c	c	b	c	c	c	c	c	c	b			Haripur
																	Baishnabdaspur
	c	c	c		c	c	a	c	c	c	c	c	c	b			Sajina
	c	c	c		c	c	a	c	c	c	c	c	c	b			Gamarkunda

Serial Number	Name of Village	Number of Non-Government Medical Amenities available.							Availability of drinking water - Yes / No							
		Charitable non Govt. hospital/Nursing home.	Medical practitioner with MBBS Degree	Medical practitioner with other degree	Medical practitioner with no degree	Traditional practitioner and faith healer .	Medicine Shop	Others	Tap water (Treated/Untreated)	Well water (Covered / Uncovered well)	Hand Pump	Tube wells / Bore well	Spring	River / Canal	Tank / Pond / Lake	Others
1	2	32	33	34	35	36	37	38	39	40	41	42	43	44	45	46
949	Bandi	0	0	0	0	0	0	0	No	Yes	Yes	No	No	No	Yes	No
950	Abadnagar	0	0	0	0	0	0	0	No	Yes	Yes	No	No	No	Yes	No
951	Barshal	0	0	0	0	0	0	0	No	Yes	Yes	No	No	No	Yes	No
952	Muktipur	0	0	0	0	0	0	0	No	Yes	No	Yes	No	No	Yes	No
953	Gaisara	0	0	0	0	0	0	0	No	Yes	No	Yes	No	No	Yes	No
954	Tentulia Bandh	0	0	0	0	0	0	0	No	Yes	No	Yes	No	No	Yes	No
955	Gulalgachhi	0	0	0	0	0	0	0	No	Yes	No	Yes	No	No	Yes	No
956	Parashia	0	0	0	0	0	0	0	No	Yes	No	Yes	No	No	Yes	No
957	Khayradihi	0	0	0	0	0	0	0	No	Yes	No	Yes	No	No	Yes	No
958	Tantipara	0	0	1	0	0	5	0	No	Yes	No	Yes	No	No	Yes	No
959	Adampur	0	0	0	0	0	0	0	No	Yes	No	Yes	No	No	Yes	No
960	Barkonda	0	0	0	0	0	0	0	No	Yes	No	Yes	No	No	Yes	No
961	Jhikra	0	0	0	0	0	0	0	No	Yes	No	Yes	No	No	Yes	No
962	Malkura	0	0	0	0	0	0	0	No	Yes	No	Yes	No	No	Yes	No
963	Padampur	0	0	0	0	0	0	0	Yes	Yes	No	Yes	No	No	Yes	No
964	Sidpur															
965	Pashchim Shirsha	0	0	0	0	0	0	0	No	Yes	No	Yes	No	No	Yes	No
966	Ahammadpur	0	0	0	0	0	0	0	No	Yes	No	Yes	No	No	Yes	No
967	Laujor	0	0	0	0	0	0	0	No	Yes	No	Yes	No	No	Yes	No
968	Kundira	0	0	0	0	0	0	0	No	Yes	No	Yes	No	No	Yes	No
969	Kabilashpur	0	0	0	0	0	0	0	No	Yes	No	Yes	No	No	Yes	No
970	Raotara	0	0	0	0	0	0	0	No	Yes	No	Yes	No	No	Yes	No
971	Tarasol	0	0	0	0	0	0	0	No	Yes	No	Yes	No	No	No	No
972	Perul	0	0	0	0	0	0	0	No	Yes	No	Yes	No	No	Yes	No
973	Belera	0	0	0	0	0	0	0	No	Yes	No	Yes	No	No	Yes	No
974	Bidhaipur	0	0	0	0	0	0	0	No	Yes	No	Yes	No	No	Yes	No
975	Bilhera	0	0	0	0	0	0	0	No	No	No	Yes	No	No	No	No
976	Kushipur	0	0	0	0	0	0	0	No	No	No	Yes	No	No	Yes	No
977	Bhabanipur	0	0	0	0	0	2	1	No	Yes	No	Yes	No	No	Yes	No
978	Ranipur	0	0	0	0	0	0	0	No	Yes	No	Yes	No	No	Yes	No
979	Raghunandanpur	0	0	0	0	0	0	0	No	Yes	No	Yes	No	No	Yes	No
980	Mahishagram	0	0	0	0	0	0	0	No	Yes	No	Yes	No	No	Yes	No
981	Kanmora	0	0	0	0	0	0	0	No	Yes	No	Yes	No	No	Yes	No
982	Panikola	0	0	0	0	0	0	0	No	Yes	No	Yes	No	No	Yes	No
983	Ganeshpur	0	0	0	0	0	0	0	No	Yes	No	Yes	No	No	Yes	No
984	Bhabanandapur	0	0	0	0	0	0	0	No	Yes	No	Yes	No	No	Yes	No
985	Daldala	0	0	0	0	0	0	0	No	Yes	No	Yes	No	No	No	No
986	Durgapur	0	0	0	0	0	0	0	No	Yes	No	Yes	No	No	No	No
987	Haripur	0	0	0	0	0	0	0	No	Yes	No	Yes	No	No	No	No
988	Baishnabdaspur															
989	Sajina	0	0	0	0	0	0	0	No	Yes	No	Yes	No	No	Yes	No
990	Gamarkunda	0	0	0	0	0	0	0	No	Yes	No	Yes	No	No	Yes	No

Availability of toilet & others Yes / No				Communication and transport facilities (If amenities available code -Yes is given except for Village Pin Code ,If not available within the village , the distance range code viz; a for < 5 Kms, b for 5-10 Kms and c for 10+ kms of nearest place where facility is available is given).								
Community toilet including bath.	Community toilet excluding bath.	Rural sanitary mart or sanitary hardware outlet available near the village.	Community bio- gas or recycle of waste for productive use.	Post office(PO)	Sub post office (SPO)	Post & Telegraph office (P&TO)	Village Pin Code	Telephones (Land lines)	Public call office (PCO)	Mobile phone coverage	Name of Village	Serial Number
47	48	49	50	51	52	53	54	55	56	57	2	1
No	No	No	No	c	b	c	731130	a	b	Yes	Bandi	949
No	No	No	No	c	b	c	731130	a	b	Yes	Abadnagar	950
No	No	No	No	c	b	c	731130	b	b	Yes	Barshal	951
No	No	No	No	Yes	c	c	731130	Yes	b	Yes	Muktipur	952
No	No	No	No	a	c	c	731130	a	b	b	Gaisara	953
No	No	No	No	c	c	c	731130	b	b	Yes	Tentulia Bandh	954
No	No	No	No	a	a	c	731130	a	b	Yes	Gulalgachhi	955
No	No	No	No	a	c	c	731126	Yes	a	Yes	Parashia	956
No	No	No	No	a	b	c	731126	Yes	Yes	Yes	Khayradihi	957
No	No	No	No	Yes	b	c	731126	Yes	Yes	Yes	Tantipara	958
No	No	No	No	Yes	c	c	731130	Yes	b	Yes	Adampur	959
No	No	No	No	a	c	c	731130	a	b	Yes	Barkonda	960
No	No	No	No	a	b	c	731130	b	b	Yes	Jhikra	961
No	No	No	No	a	b	c	731130	a	b	Yes	Malkura	962
No	No	No	No	a	c	c	731130	Yes	b	Yes	Padampur	963
											Sidpur	964
No	No	No	No	a	c	c	731130	a	a	Yes	Pashchim Shirsha	965
No	No	No	No	a	c	c	731130	b	b	Yes	Ahammadpur	966
No	No	No	No	Yes	c	c	731130	Yes	Yes	Yes	Laujor	967
No	No	No	No	Yes	c	c	731130	a	b	Yes	Kundira	968
No	No	No	No	a	c	c	731130	a	b	Yes	Kabilashpur	969
No	No	No	No	a	c	c	731126	b	b	Yes	Raotara	970
No	No	No	No	c	c	c	731126	b	b	Yes	Tarasol	971
No	No	No	No	a	c	c	731126	a	b	Yes	Perul	972
No	No	No	No	a	c	c	731126	a	b	Yes	Belera	973
No	No	No	No	a	c	c	731130	b	b	Yes	Bidhaipur	974
No	No	No	No	a	c	c	731130	a	b	Yes	Bilhera	975
No	No	No	No	a	c	c	731133	a	b	b	Kushipur	976
No	No	No	No	Yes	c	c	731126	a	b	Yes	Bhabanipur	977
No	No	No	No	a	c	c	731126	b	b	Yes	Ranipur	978
No	No	No	No	a	c	c	731130	b	b	Yes	Raghunandanpur	979
No	No	No	No	a	c	c	731126	a	b	Yes	Mahishagram	980
No	No	No	No	a	c	c	731126	a	b	Yes	Kanmora	981
No	No	No	No	a	c	c	731130	a	b	Yes	Panikola	982
No	No	No	No	c	c	c	731126	b	b	Yes	Ganeshpur	983
Yes	Yes	Yes	Yes	c	c	c	731130	b	b	Yes	Bhabanandapur	984
No	No	No	No	c	c	c	731130	b	b	Yes	Daldala	985
No	No	No	No	c	c	c	731130	b	b	Yes	Durgapur	986
No	No	No	No	c	c	c	731126	b	b	Yes	Haripur	987
											Baishnabdaspur	988
No	No	No	No	c	c	c	731126	c	b	Yes	Sajina	989
No	No	No	No	c	c	c	731130	Yes	c	Yes	Gamarkunda	990

Communication and transport facilities (If amenities available code -Yes is given except for Village Pin Code ,If not available within the village , the distance range code viz; a for < 5 Kms, b for 5-10 Kms and c for 10+ kms of nearest place where facility is available is given).													Village connected to highway (If amenities available code viz; a for < 5 Kms, b for 5-10 Kms and c for 10+ kms of nearest place where facility is available is given).			
Serial Number	Name of Village	Internet cafes/ Common service centre (CSC)	Private courier facility	Bus service (Public & Private)	Railway stations	Auto/Modified Autos	Taxis and Vans	Tractors	Cycle-pulled rickshaws(Manual & Machine driven)	Carts driven by animals	Sea /River ferry service	Connected to national highway(NH)	Connected to state highway(SH)	Connected to major district road (MDR)	Connected to others district road	Pucca roads
1	2	58	59	60	61	62	63	64	65	66	67	68	69	70	71	72
949	Bandi	c	b	Yes	c	b	b	Yes	Yes	Yes	c	c			Yes	Yes
950	Abadnagar	b	a	Yes	c	c	a	Yes	Yes	Yes	c	c			Yes	Yes
951	Barshal	c	b	a	c	c	a	Yes	Yes	Yes	c	c			Yes	Yes
952	Muktipur	b	c	Yes	c	c	Yes	Yes	Yes	Yes	c	c	c	b	b	b
953	Gaisara	b	c	a	c	c	Yes	Yes	Yes	Yes	c	c	c	b	b	b
954	Tentulia Bandh	b	c	Yes	c	c	Yes	Yes	Yes	Yes	c	c	c	b	b	b
955	Gulalgachhi	b	c	Yes	c	c	Yes	Yes	Yes	Yes	c	c	Yes	a	a	a
956	Parashia	a	c	Yes	c	c	Yes	Yes	Yes	Yes	c	c	c	a	a	a
957	Khayradihi	a	c	Yes	c	c	Yes	Yes	Yes	Yes	c	c	c	a	a	a
958	Tantipara	Yes	b	Yes	c	c	Yes	Yes	Yes	Yes	c	c	c	Yes	Yes	Yes
959	Adampur	b	c	Yes	c	c	Yes	Yes	Yes	a	c	c	b	b	Yes	Yes
960	Barkonda	b	c	Yes	c	c	Yes	Yes	Yes	Yes	c	c	Yes	b	Yes	Yes
961	Jhikra	b	c	Yes	c	c	Yes	Yes	Yes	Yes	c	c	c	Yes	Yes	a
962	Malkura	b	c	Yes	c	c	Yes	Yes	Yes	Yes	c	c	c	Yes	Yes	a
963	Padampur	b	c	Yes	c	c	Yes	Yes	Yes	Yes	c	c	Yes	c	Yes	Yes
964	Sidpur															
965	Pashchim Shirsha	c	c	a	c	a	a	c	a	Yes	c	c	a	a	a	a
966	Ahammadpur	c	c	b	c	a	a	c	a	Yes	c	c	a	a	a	a
967	Laujor	b	c	Yes	c	c	Yes	Yes	Yes	Yes	c	c	Yes	b	b	b
968	Kundira	c	c	a	c	a	a	Yes	a	Yes	c	c	a	a	a	a
969	Kabilashpur	c	c	a	c	a	a	Yes	a	Yes	c	c	a	a	a	a
970	Raotara	c	c	Yes	c	a	a	Yes	a	Yes	c	c	c	c	Yes	Yes
971	Tarasol	b	c	Yes	c	b	a	c	b	Yes	c	c	c	c	c	Yes
972	Perul	c	c	a	c	a	a	Yes	a	Yes	c	c	a	a	a	a
973	Belera	c	c	Yes	c	a	a	Yes	a	Yes	c	c	a	a	a	a
974	Bidhaipur	c	c	a	c	a	a	b	a	Yes	c	c	a	a	a	a
975	Bilhera	c	c	a	c	a	a	c	a	Yes	c	c	a	a	a	a
976	Kushipur	c	c	a	c	a	a	Yes	a	Yes	c	c	a	a	a	a
977	Bhabanipur	c	c	Yes	c	Yes	Yes	Yes	Yes	Yes	c	c	c	c	Yes	Yes
978	Ranipur	c	c	Yes	c	a	a	Yes	a	Yes	c	c	a	a	Yes	Yes
979	Raghunandanpur	c	c	Yes	c	a	a	Yes	a	Yes	c	c	c	c	Yes	Yes
980	Mahishagram	c	c	Yes	c	a	a	Yes	a	Yes	c	c	c	c	Yes	Yes
981	Kanmora	c	c	Yes	c	a	a	Yes	a	Yes	c	c	c	c	Yes	Yes
982	Panikola	c	c	Yes	c	a	a	Yes	a	Yes	c	c	a	a	a	a
983	Ganeshpur	b	c	Yes	c	b	a	Yes	b	Yes	c	c	c	Yes	Yes	Yes
984	Bhabanandapur	b	c	Yes	c	b	a	Yes	b	Yes	c	c	c	c	a	a
985	Daldala	b	c	Yes	c	b	a	Yes	b	Yes	c	c	c	Yes	Yes	Yes
986	Durgapur	b	c	Yes	c	b	a	c	b	Yes	c	c	c	Yes	Yes	Yes
987	Haripur	c	c	b	c	a	a	c	b	Yes	c	c	c	c	c	a
988	Baishnabdaspur															
989	Sajina	b	b	Yes	c	c	c	Yes	b	Yes	a	c	c	c	Yes	Yes
990	Gamarkunda	b	c	a	c	c	c	Yes	Yes	Yes	c	c	c	c	c	a

ys,village roads, banks & credit societies :-Yes is given, If not available within the code viz; a for <5 Kms, b for 5-10 Kms place where facility is available is given).													Availability of miscellaneous facilities (If amenities available code -Yes is given, If not available within the village , the distance range code viz; a for < 5 Kms, b for 5-10 Kms and c for 10+ kms of nearest place where facility is available is given).			
73	74	75	76	77	78	79	80	81	82	83	84	85	86	87	Name of Village	Serial Number
Yes			Yes		c	c	Yes	b	c	b	b	Yes	Yes	Yes	Bandi	949
Yes			Yes		c	c	Yes	Yes	c	b	b	Yes	Yes	Yes	Abadnagar	950
Yes			Yes		c	c	Yes	b	c	b	b	Yes	Yes	Yes	Barshal	951
Yes			Yes	a	c	c	Yes	Yes	c	a	c	c	Yes	c	Muktipur	952
Yes	b	Yes	a	c	c	Yes	a	c	a	c	c	Yes	c		Gaisara	953
Yes	Yes	b	b	c	c	Yes	a	c	a	c	c	Yes	c		Tentulia Bandh	954
Yes	c	Yes	b	c	c	Yes	a	c	a	c	c	Yes	c		Gulalgachhi	955
Yes	c	Yes	a	c	c	Yes	a	c	a	a	a	Yes	Yes		Parashia	956
Yes		Yes	a	c	c	Yes	Yes	c	a	a	c	Yes	a		Khayradihi	957
Yes		Yes	Yes	c	Yes	Yes	Yes	Yes	Yes	c	c	Yes	Yes		Tantipara	958
Yes	Yes	b	Yes	a	c	c	Yes	a	c	a	c	c	Yes	c	Adampur	959
Yes	Yes	b	Yes	a	c	c	Yes	a	c	a	c	c	Yes	c	Barkonda	960
Yes		b	Yes	a	c	c	Yes	a	c	a	c	c	Yes	c	Jhikra	961
Yes		c	Yes	a	c	c	Yes	a	c	a	c	c	Yes	c	Malkura	962
Yes	Yes		Yes	a	c	c	Yes	a	c	a	c	c	Yes	c	Padampur	963
															Sidpur	964
Yes			Yes	a	c	c	Yes	a	c	c	c	Yes	Yes	Yes	Pashchim Shirsha	965
Yes			Yes	a	c	c	Yes	a	c	c	c	Yes	Yes	Yes	Ahammadpur	966
Yes			Yes	b	c	c	Yes	Yes	c	a	c	c	Yes	c	Laujor	967
Yes			Yes	a	c	c	Yes	a	c	c	c	Yes	Yes	Yes	Kundira	968
Yes			Yes	a	c	c	Yes	Yes	c	c	c	Yes	Yes	Yes	Kabilashpur	969
Yes			Yes	a	c	c	Yes	a	c	c	c	Yes	Yes	Yes	Raotara	970
Yes	a	Yes	b	c	c	Yes	a	c	b	c	c	Yes	Yes	Yes	Tarasol	971
Yes			Yes	a	c	c	Yes	a	c	c	c	Yes	a	Yes	Perul	972
Yes			Yes	a	c	c	Yes	Yes	c	c	c	Yes	Yes	Yes	Belera	973
Yes			Yes	a	c	c	Yes	a	c	c	c	Yes	Yes	Yes	Bidhaipur	974
Yes			Yes	a	c	c	Yes	Yes	c	c	c	Yes	Yes	Yes	Bilhera	975
Yes			Yes	a	c	c	Yes	a	c	c	c	Yes	Yes	Yes	Kushipur	976
Yes			Yes	a	c	c	Yes	Yes	c	c	c	Yes	Yes	Yes	Bhabanipur	977
a			Yes	a	c	c	Yes	a	c	c	c	Yes	Yes	Yes	Ranipur	978
Yes			Yes	a	c	c	Yes	a	c	c	c	Yes	Yes	Yes	Raghunandanpur	979
Yes			Yes	a	c	c	Yes	a	c	c	c	Yes	Yes	Yes	Mahishagram	980
Yes			Yes	a	c	c	Yes	a	c	c	c	Yes	Yes	Yes	Kanmora	981
Yes			Yes	a	c	c	Yes	Yes	c	c	c	Yes	Yes	Yes	Panikola	982
Yes	c	Yes	b	c	Yes	Yes	b	c	c	Yes	c	Yes	Yes	Yes	Ganeshpur	983
a		Yes	b	c	Yes	Yes	a	c	b	c	c	Yes	Yes	Yes	Bhabanandapur	984
Yes	a	Yes	b	c	b	a	b	c	c	Yes	c	Yes	Yes	Yes	Daldala	985
Yes	a	Yes	b	c	b	Yes	a	c	b	c	c	b	Yes	Yes	Durgapur	986
Yes			Yes	b	c	c	Yes	a	c	b	c	Yes	Yes	Yes	Haripur	987
															Baishnabdaspur	988
Yes			Yes		c	Yes	a	c	b	c	c	Yes	Yes		Sajina	989
a			b	c	c	Yes	Yes	c	b	a	b	Yes	Yes		Gamarkunda	990

Availability of miscellaneous facilities (If amenities available code -Yes is given, If not available within the village , the distance range code viz; a for < 5 Kms, b for 5-10 Kms and c for 10+ kms of nearest place where facility is available is given).												Availability of electricity (Yes/No)			
Serial Number	Name of Village	ASHA (Accredited Social Health Activist)	Community centre with/without TV	Sports Field,	Sports Club / Recreation Centre	Cinema / Video Hall	Public Library	Public Reading Room	Newspaper Supply	Assembly Polling station	Birth & Death Registration Office	Power Supply for Domestic Use (ED)	Power Supply for Agricultural Use (EAG)	Power Supply for Commercial Use (EC)	Power Supply for All Uses (EA)
1	2	88	89	90	91	92	93	94	95	96	97	98	99	100	101
949	Bandi	Yes	Yes	Yes	Yes	b	b	b	Yes	Yes	b	Yes	No	No	No
950	Abadnagar	Yes	Yes	Yes	Yes	b	b	b	Yes	a	b	Yes	No	No	No
951	Barshal	Yes	Yes	Yes	Yes	b	b	b	Yes	a	b	Yes	No	No	No
952	Muktipur	Yes	b	Yes	Yes	a	a	c	Yes	Yes	Yes	Yes	No	Yes	No
953	Gaisara	Yes	b	Yes	Yes	a	a	c	Yes	Yes	b	Yes	No	Yes	No
954	Tentulia Bandh	Yes	b	Yes	Yes	a	a	c	Yes	Yes	b	Yes	No	Yes	No
955	Gulalgachhi	a	b	Yes	Yes	a	a	c	Yes	Yes	b	Yes	No	Yes	No
956	Parashia	Yes	b	Yes	Yes	a	a	c	Yes	Yes	a	Yes	No	Yes	No
957	Khayradihi	a	b	Yes	Yes	a	a	c	Yes	Yes	a	Yes	No	Yes	No
958	Tantipara	Yes	b	Yes	Yes	Yes	Yes	c	Yes	Yes	Yes	Yes	No	Yes	No
959	Adampur	Yes	b	Yes	Yes	a	a	c	Yes	Yes	b	Yes	No	Yes	No
960	Barkonda	Yes	b	Yes	Yes	a	a	c	Yes	a	b	Yes	No	Yes	No
961	Jhikra	a	b	Yes	Yes	a	a	c	Yes	a	a	Yes	No	No	No
962	Malkura	a	b	Yes	Yes	a	a	c	Yes	a	a	Yes	No	Yes	No
963	Padampur	Yes	b	Yes	Yes	a	a	c	Yes	Yes	b	Yes	No	Yes	No
964	Sidpur														
965	Pashchim Shirsha	Yes	Yes	Yes	Yes	Yes	a	Yes	Yes	a	a	Yes	Yes	Yes	Yes
966	Ahammadpur	Yes	Yes	Yes	Yes	Yes	a	Yes	Yes	Yes	a	Yes	Yes	Yes	Yes
967	Laujor	Yes	b	Yes	Yes	a	a	c	Yes	Yes	Yes	Yes	No	Yes	No
968	Kundira	Yes	Yes	Yes	Yes	Yes	a	Yes	Yes	Yes	a	Yes	Yes	Yes	Yes
969	Kabilashpur	Yes	Yes	Yes	Yes	Yes	a	Yes	Yes	Yes	a	Yes	Yes	Yes	Yes
970	Raotara	Yes	Yes	Yes	Yes	Yes	a	Yes	Yes	Yes	a	Yes	Yes	Yes	Yes
971	Tarasol	a	a	Yes	Yes	c	b	Yes	Yes	Yes	Yes	Yes	No	No	No
972	Perul	Yes	Yes	Yes	Yes	Yes	a	Yes	Yes	Yes	a	Yes	Yes	Yes	Yes
973	Belera	Yes	Yes	Yes	Yes	Yes	a	a	Yes	Yes	a	Yes	Yes	Yes	Yes
974	Bidhaipur	Yes	Yes	Yes	Yes	Yes	a	Yes	Yes	Yes	a	Yes	No	No	No
975	Bilhaera	Yes	Yes	Yes	Yes	Yes	a	Yes	Yes	Yes	a	Yes	No	No	No
976	Kushipur	Yes	Yes	Yes	Yes	Yes	a	Yes	Yes	Yes	a	Yes	Yes	Yes	Yes
977	Bhabanipur	Yes	Yes	Yes	Yes	Yes	Yes	Yes	Yes	Yes	Yes	Yes	Yes	Yes	Yes
978	Ranipur	Yes	Yes	Yes	Yes	Yes	a	Yes	Yes	Yes	a	Yes	Yes	Yes	Yes
979	Raghunandanpur	Yes	Yes	Yes	Yes	Yes	a	Yes	Yes	Yes	a	Yes	Yes	Yes	Yes
980	Mahishagram	Yes	Yes	Yes	Yes	Yes	a	Yes	Yes	Yes	a	Yes	Yes	Yes	Yes
981	Kanmora	Yes	Yes	Yes	Yes	Yes	a	Yes	Yes	Yes	a	Yes	Yes	Yes	Yes
982	Panikola	Yes	Yes	Yes	Yes	Yes	a	Yes	Yes	Yes	a	Yes	Yes	Yes	Yes
983	Ganeshpur	Yes	Yes	Yes	Yes	c	b	Yes	Yes	Yes	b	Yes	No	Yes	No
984	Bhabanandapur	a	Yes	Yes	Yes	c	b	a	a	a	b	Yes	No	Yes	No
985	Daldala	a	Yes	Yes	Yes	c	b	Yes	b	a	b	Yes	No	Yes	No
986	Durgapur	a	a	Yes	Yes	c	c	c	b	a	b	Yes	No	No	No
987	Haripur	Yes	Yes	Yes	Yes	Yes	Yes	Yes	Yes	Yes	b	Yes	No	Yes	No
988	Baishnabdaspur														
989	Sajina	a	Yes	Yes	Yes	c	c	Yes	Yes	a	Yes	Yes	No	Yes	No
990	Gamarkunda	b	Yes	Yes	Yes	c	Yes	Yes	Yes	Yes	Yes	Yes	No	Yes	No

Nearest Town		Land Use								
		Area under different types of land use (in hectares rounded up to one decimal place)								
Name	Distance range code i.e. a for < 5 Kms, b for 5-10 Kms and c for 10+ kms .	Forests	Area under Non-agricultural Uses	Barren and Un-cultivable land	Permanent Pastures and Other Grazing Lands	Land Under Miscellaneous Tree Crops etc.	Culturable Waste Land	Name of Village	Serial Number	
102	103	104	105	106	107	108	109	2	1	
SURI	c	40.9	125.1	0	0	0	40.8	Bandi	949	
SURI	c	131.5	108.6	0	0	0	77	Abadnagar	950	
SURI	c	1.2	234.5	0	0	0	42.2	Barshal	951	
SURI	c	0	78.2	0	0	0	19.6	Multipur	952	
SURI	c	0	98.5	0	0	0	26.6	Gaisara	953	
SURI	c	11.6	114.3	0	0	0	31.4	Tentulia Bandh	954	
SURI	c	14.6	182.1	0	0	0	47.9	Gulalgachhi	955	
SURI	c	28.1	159.6	0	0	0	49.8	Parashia	956	
SURI	c	0.1	74.7	0	0	0	16.2	Khayradihi	957	
DUBRAJPUR	c	0	240	0	0	0	40.8	Tantipara	958	
DUBRAJPUR	c	32.9	77.5	0	0	0	25.4	Adampur	959	
SURI	c	0	91.3	0	0	0	19.6	Barkonda	960	
DUBRAJPUR	c	14.5	121.5	0	0	0	33.8	Jhikra	961	
DUBRAJPUR	c	0	50	0	0	0	10.8	Malkura	962	
DUBRAJPUR	c	52.6	22.1	0	0	0	33.6	Padampur	963	
		0	166.6	0	0	0	10.2	Sidpur	964	
SURI	c	2.1	169.9	0	0	0	30.5	Pashchim Shirsha	965	
SURI	c	0	39.3	0	0	0	8.4	Ahammadpur	966	
DUBRAJPUR	c	0	77.1	0	0	0	20.1	Laujor	967	
SURI	c	65.1	412.8	0	0	0	101.4	Kundira	968	
SURI	c	0	44.7	0	0	0	10	Kabilashpur	969	
SURI	c	0	185.6	0	0	0	18.7	Raotara	970	
SURI	c	0	30.1	0	0	0	15.4	Tarasol	971	
SURI	c	0	47.3	0	0	0	9.2	Perul	972	
SURI	c	0	58.2	0	0	0	13.6	Belera	973	
SURI	c	0	98.6	0	0	0	9.2	Bidhaipur	974	
SURI	c	0	75.6	0	0	0	12.7	Bilhera	975	
SURI	c	1.4	118.8	0	0	0	19.8	Kushipur	976	
SURI	c	0.5	41.2	0	0	0	7.8	Bhabanipur	977	
SURI	c	0	165.6	0	0	0	18.2	Ranipur	978	
SURI	c	10.4	111.7	0	0	0	30.3	Raghunandanpur	979	
SURI	c	40.6	100.3	0	0	0	43.6	Mahishagram	980	
SURI	c	91	408.2	0	0	0	111.8	Kanmora	981	
SURI	c	0	142	0	0	0	24	Panikola	982	
SURI	c	0	223.1	0	0	0	50.7	Ganeshpur	983	
SURI	c	0	4.6	0	0	0	12.2	Bhabanandapur	984	
SURI	c	0	65	0	0	0	22.8	Daldala	985	
SURI	c	0	7.1	0	0	0	11.4	Durgapur	986	
SURI	c	0	278.3	0	0	0	59.2	Haripur	987	
		0	14.3	0	0	0	5.6	Baishnabdaspur	988	
SURI	c	6.6	91.3	0	0	0	26.2	Sajina	989	
SURI	c	0	2	0	0	0	9.3	Gamarkunda	990	

Land Use												
Area under different types of land use (in hectares rounded up to one decimal place)							Area irrigated by source (in hectare).					
Serial Number	Name of Village	Fallow lands other than current fallows	Current Fallows	Net Area Sown	Total Irrigated Land Area	Total Un-irrigated Land Area	Canals (C)	Wells/Tube-wells(W/TW)	Tanks/Lakes(T/L)	Water Falls(WF)	Others(O)	
1	2	110	111	112	113	114	115	116	117	118	119	
949	Bandi	0	0	60	2.8	57.2	0	0	2.8	0	0	
950	Abadnagar	0	0	194	15	179.1	0	0	15	0	0	
951	Barshal	0	0	3.2	3.2	0	0	0	3.2	0	0	
952	Muktipur	0	0	33	13.4	19.6	0	0	13.4	0	0	
953	Gaisara	0	0	51.8	10.1	41.7	0	10.1	0	0	0	
954	Tentulia Bandh	0	0	52	1.2	50.8	0	0	1.2	0	0	
955	Gulalgachhi	0	0	68.4	16	52.4	0	0	16	0	0	
956	Parashia	0	0	90.9	25.5	65.4	0	0	25.5	0	0	
957	Khayradihi	0	0	59.6	37	22.6	0	0	37	0	0	
958	Tantipara	0	0	62.4	11	51.4	0	0	11	0	0	
959	Adampur	0	0	33.4	8	25.4	0	0	8	0	0	
960	Barkonda	0	0	19.6	0	19.6	0	0	0	0	0	
961	Jhikra	0	0	55	6.1	49	0	6.1	0	0	0	
962	Malkura	0	0	10.8	0	10.8	0	0	0	0	0	
963	Padampur	0	0	115.5	23.2	92.4	0	0	23.2	0	0	
964	Sidpur	0	0	19.4	19.4	0	0	0	19.4	0	0	
965	Pashchim Shirsha	0	0	3.2	3.2	0	0	0	0	0	3.2	
966	Ahammadpur	0	0	8.1	8.1	0	0	0	0	0	8.1	
967	Laujor	0	0	37	7	30.1	0	0	7	0	0	
968	Kundira	0	0	95.6	23.8	71.9	0	0	0	0	23.8	
969	Kabilashpur	0	0	12	12	0	0	0	0	0	12	
970	Raotara	0	0	15	15	0	0	0	0	0	15	
971	Tarasol	0	0	57.9	4	53.9	0	0	0	0	4	
972	Perul	0	0	5	5	0	0	0	0	0	5	
973	Belera	0	0	19	19	0	0	0	0	0	19	
974	Bidhaipur	0	0	8.5	8.5	0	0	0	8.5	0	0	
975	Bilhera	0	0	1	1	0	0	0	1	0	0	
976	Kushipur	0	0	5	5	0	0	0	5	0	0	
977	Bhabanipur	0	0	0	0	0	0	0	0	0	0	
978	Ranipur	0	0	11.5	11.5	0	0	0	11.5	0	0	
979	Raghunandanpur	0	0	16	16	0	0	0	16	0	0	
980	Mahishagram	0	0	70.5	1	69.5	0	0	1	0	0	
981	Kanmora	0	0	133.8	10.5	123.3	0	0	10.5	0	0	
982	Panikola	0	0	1.2	1.2	0	0	0	1.2	0	0	
983	Ganeshpur	0	0	64.1	16.1	48.1	0	0	16.1	0	0	
984	Bhabanandapur	0	0	64.6	10	54.6	0	0	10	0	0	
985	Daldala	0	0	63.9	5.2	58.7	0	0	5.2	0	0	
986	Durgapur	0	0	57.5	0	57.5	0	0	0	0	0	
987	Haripur	0	0	57.8	37.1	20.8	0	0	37.1	0	0	
988	Baishnabdaspur	0	0	26.6	2.1	24.4	0	0	2.1	0	0	
989	Sajina	0	0	51.3	8	43.3	0	0	8	0	0	
990	Gamarkunda	0	0	51	4	47	0	0	4	0	0	

Name of three most important commodities manufactured			Name of Village	Serial Number
First	Second	Third		
120	121	122	2	1

Bricks
Clay Pots
Tashar Cloth

Bandi	949
Abadnagar	950
Barshal	951
Muktipur	952
Gaisara	953
Tentulia Bandh	954
Gulalgachhi	955
Parashia	956
Khayradihi	957
Tantipara	958
Adampur	959
Barkonda	960
Jhikra	961
Malkura	962
Padampur	963
Sidpur	964
Pashchim Shirsha	965
Ahammadpur	966
Laujor	967
Kundira	968
Kabilashpur	969
Raotara	970
Tarasol	971
Perul	972
Belera	973
Bidhaipur	974
Bilhera	975
Kushipur	976
Bhabanipur	977
Ranipur	978
Raghunandanpur	979
Mahishagram	980
Kanmora	981
Panikola	982
Ganeshpur	983
Bhabanandapur	984
Daldala	985
Durgapur	986
Haripur	987
Baishnabdaspur	988
Sajina	989
Gamarkunda	990

Census of India 2011
Amenities and Land use

Serial Number	Name of Village	Location code no.	Total area of the village (in hectares rounded up to one decimal place)	Total population (2011 census)	Number of households (2011 census)	Number of educational amenities availab village, the distance range code viz; a for for 10+ kms of nearest place where fa							
						Pre-Primary school (PP)	Primary school (P)	Middle school (M)	Secondary School (S)	Senior Secondary school (SS)	Degree college of arts science & commerce (ASC)	Engineering college(EC)	Medical college (MC)
1	2	3	4	5	6	7	8	9	10	11	12	13	14
991	Amlachaturi	316990	59	189	31	1	1	1	a	c	c		
992	Jamira	316991	274	375	100	1	1	1	b	b	c	c	c
993	Faridpur	316992	676.1	649	163	1	1	a	b	b	c	c	c
994	Balarampur	316993	169.6	997	219	1	1	b	b	a	c	c	c
995	Chandrapur	316994	844.2	2012	495	3	3	1	b	a	c	c	c
996	Fakirdas	316995	89.8	14	2	c	a	c	a	b	c	c	c
997	Kanaipur	316996	52.9	151	27	3	3	2	b	a	c	c	c
998	Madhaipur	316997	409.2	1531	351	2	2	2	1	1	c	c	c
999	Chaktulsi	316998	110.6	323	70	1	1	1	b	a	c	c	c
1000	Rajpur	316999	195.5	111	25	2	2	b	a	a	c	c	c
1001	Takipur	317000	284.2	641	138	2	2	b	b	a	c	c	c
1002	Baraghata	317001	120.1	202	47	1	1	b	b	a	c	c	c
1003	Patadanga	317002	97.3	1104	267	1	1	b	b	a	c	c	c
1004	Kushmashul	317003	291.3	950	222	1	1	b	b	a	c	c	c
1005	Monoharpur	317004	124.3	0	0								
1006	Kanchannagar	317005	26.6	0	0								
Block T O T A L :			21199	64014	14875	98	98	21	7	5	0	0	0

- Village Directory

(As in 2009)

le. (If not available within the < 5 Kms, b for 5-10 Kms and c cility is available is given).						Number of Medical Amenities available. (If not available within the village , the distance range code viz; a for < 5 Kms, b for 5-10 Kms and c for 10+ kms of nearest place where facility is available is given).						Name of Village	Serial Number					
15	16	17	18	19	20	21	22	23	24	25	26			27	28	29	30	31
Management institute (MI)	Polytechnic (Pt)	Vocational training school /ITI	Non-formal training centre (NFTC)	Special school for disabled (SSD)	Others (specify)	Community health centre (CHC)	Primary health centre (PHC)	Primary health sub centre (PHS)	Maternity and child welfare centre (MCW)	T.B. clinic (TBC)	Hospital-allopathic (HA)	Hospital-alternative medicine (HO)	Dispensary (D)	Veterinary hospital (VH)	Mobile health clinic (MHC)	Family welfare centre (FWC)		
c	c	c	c	c			a	a	c	c	a	c	a	a		c	Amlachaturi	991
c	c	c	c	c	1	c	c	b	c	c	c	c	c	b			Jamira	992
c	c	c	c	c		c	c	a	c	c	c	c	c	b			Faridpur	993
c	c	c	c	c	2	c	c	a	c	c	c	c	c	b			Balarampur	994
c	c	c	c	c		c	a	l	c	c	c	c	1	1			Chandrapur	995
c	c	c	c	c	c	c	a	c	c	c	c	c	c	c	c	c	Fakirdas	996
c	c	c	c	c	1	c	a	a	c	c	c	c	b	a			Kanaipur	997
c	c	c	c	c		c	a	l	c	c	c	c	1	1			Madhaipur	998
c	c	c	c	c		c	a	c	c	c	c	c	b	b			Chaktulsi	999
c	c	c	c	c	1	c	c	a	b	c	c	a	b	b			Rajpur	1000
c	c	c	c	c	1	c	c	c	c	c	c	b	b	b			Takipur	1001
c	c	c	c	c		c	a	a	c	c	c	c	c	c	c	c	Baraghata	1002
c	c	c	c	c		c	a	a	c	c	c	c	c	c	c	c	Patadanga	1003
c	c	c	c	c		c	a	a	c	c	c	c	b	b			Kushmashul	1004
																	Monoharpur	1005
																	Kanchannagar	1006
0	0	0	0	0	6	0	1	8	0	0	1	0	4	3	0	0	: Block T O T A L	

Serial Number	Name of Village	Number of Non-Government Medical Amenities available.							Availability of drinking water - Yes / No							
		Charitable non Govt. hospital/Nursing home.	Medical practitioner with MBBS Degree	Medical practitioner with other degree	Medical practitioner with no degree	Traditional practitioner and faith healer .	Medicine Shop	Others	Tap water (Treated/Untreated)	Well water (Covered / Uncovered well)	Hand Pump	Tube wells / Bore well	Spring	River / Canal	Tank / Pond / Lake	Others
1	2	32	33	34	35	36	37	38	39	40	41	42	43	44	45	46
991	Amlachaturi	0	0	0	0	0	0	0	No	Yes	No	Yes	No	No	Yes	No
992	Jamira	0	0	0	0	0	0	0	No	Yes	No	Yes	No	No	Yes	No
993	Faridpur	0	0	0	0	0	0	0	No	Yes	No	Yes	No	No	Yes	No
994	Balarampur	0	0	0	0	0	0	0	No	Yes	No	Yes	No	No	Yes	No
995	Chandrapur	0	0	0	0	0	0	0	No	Yes	Yes	Yes	No	No	Yes	No
996	Fakirdas	0	0	0	0	0	0	0	No	No	No	No	No	No	No	No
997	Kanaipur	0	0	0	0	0	0	0	No	Yes	Yes	Yes	No	No	Yes	No
998	Madhaipur	0	0	0	0	0	0	0	No	Yes	Yes	Yes	No	No	Yes	No
999	Chaktulsi	0	0	0	0	0	0	0	No	Yes	Yes	Yes	No	No	Yes	No
1000	Rajpur	0	0	0	0	0	0	0	No	Yes	Yes	Yes	No	No	Yes	No
1001	Takipur	0	0	0	0	0	0	0	No	Yes	Yes	Yes	No	No	Yes	No
1002	Baraghata	0	0	0	0	0	0	0	No	Yes	Yes	Yes	No	No	Yes	No
1003	Patadanga	0	0	0	0	0	0	0	No	Yes	Yes	Yes	No	No	Yes	No
1004	Kushmashul	0	0	0	0	0	0	0	No	Yes	Yes	Yes	No	No	Yes	No
1005	Monoharpur															
1006	Kanchannagar															
Block T O T A L :		0	0	1	0	0	10	1	2	83	16	79	0	6	81	0

Availability of toilet & others Yes / No				Communication and transport facilities (If amenities available code -Yes is given except for Village Pin Code ,If not available within the village , the distance range code viz; a for < 5 Kms, b for 5-10 Kms and c for 10+ kms of nearest place where facility is available is given).									
Community toilet including bath.	Community toilet excluding bath.	Rural sanitary mart or sanitary hardware outlet available near the village.	Community bio- gas or recycle of waste for productive use.	Post office(PO)	Sub post office (SPO)	Post & Telegraph office (P&TO)	Village Pin Code	Telephones (Land lines)	Public call office (PCO)	Mobile phone coverage	Name of Village	Serial Number	
47	48	49	50	51	52	53	54	55	56	57	2	1	
No	No	No	No	a	c	c	731126 b	b	Yes	Yes	Amlachaturi	991	
No	No	No	No	c	c	c	731126 b	b	Yes	Yes	Jamira	992	
No	No	No	No	c	c	c	731126 b	b	Yes	Yes	Faridpur	993	
No	No	No	No	c	c	c	731126 b	b	Yes	Yes	Balarampur	994	
No	No	No	No	c	c	c	731126	Yes	Yes	Yes	Chandrapur	995	
No	No	No	No	a	b	c	731130 a	a	Yes	Yes	Fakirdas	996	
No	No	No	No	c	c	c	731126 c	a	Yes	Yes	Kanaipur	997	
No	No	No	No	c	c	c	731126	Yes	a	Yes	Madhaipur	998	
No	No	No	No	c	c	c	731130 c	a	Yes	Yes	Chaktulsi	999	
No	No	No	No	c	c	c	731130 a	a	Yes	Yes	Rajpur	1000	
No	No	No	No	c	c	c	731130 b	b	Yes	Yes	Takipur	1001	
No	No	No	No	c	c	c	731126 a	a	Yes	Yes	Baraghata	1002	
No	No	No	No	c	c	c	731126 c	c	Yes	Yes	Patadanga	1003	
No	No	No	No	c	c	c	731126 b	b	Yes	Yes	Kushmashul	1004	
											Monoharpur	1005	
											Kanchannagar	1006	
1	1	1	1	11	0	0	88	10	4	83	: Block T O T A L		

Communication and transport facilities (If amenities available code -Yes is given except for Village Pin Code ,If not available within the village , the distance range code viz; a for < 5 Kms, b for 5-10 Kms and c for 10+ kms of nearest place where facility is available is given).													Village connected to highway (If amenities available code viz; a for < 5 Kms, b for 5-10 Kms and c for 10+ kms of nearest place where facility is available is given).			
Serial Number	Name of Village	Internet cafes/ Common service centre (CSC)	Private courier facility	Bus service (Public & Private)	Railway stations	Auto/Modified Autos	Taxis and Vans	Tractors	Cycle-pulled rickshaws(Manual & Machine driven)	Carts driven by animals	Sea /River ferry service	Connected to national highway(NH)	Connected to state highway(SH)	Connected to major district road (MDR)	Connected to others district road	Pucca roads
1	2	58	59	60	61	62	63	64	65	66	67	68	69	70	71	72
991	Amlachaturi	c	c	Yes	c	a	a	Yes	a	Yes	c	c	a			a
992	Jamira	b	c	b	c	b	b	b	b	Yes	c	c	b	a	a	
993	Faridpur	b	c	a	c	b	a	Yes	b	Yes	c	c	c	b	a	Yes
994	Balarampur	b	c	a	c	b	a	a	b	Yes	c	c	c	b	a	a
995	Chandrapur	Yes	c	Yes	c	Yes	Yes	Yes	Yes	Yes	c	c	Yes		Yes	Yes
996	Fakirdas	a	c	Yes	c	c	a	a	a	Yes	c	c	c		Yes	Yes
997	Kanaipur	c	c	a	c	c	b	Yes	a	Yes	c	c	c	a	a	a
998	Madhaipur	a	c	Yes	c	a	Yes	Yes	Yes	Yes	a	c	c		Yes	Yes
999	Chaktulsi	c	b	Yes	c	c	Yes	Yes	Yes	Yes	c	c	Yes		Yes	Yes
1000	Rajpur	a	c	a	c	c	a	a	Yes	Yes	c	c	c		Yes	b
1001	Takipur	c	c	Yes	c	c	c	Yes	b	Yes	c	c	c	c	c	a
1002	Baraghata	a	c	Yes	c	c	a	a	a	Yes	c	a	Yes	a	a	a
1003	Patadanga	a	c	Yes	c	b	b	Yes	a	Yes	b	c	Yes	c	c	b
1004	Kushmashul	b	b	a	c	c	b	Yes	b	Yes	c	c	Yes	c	c	b
1005	Monoharpur															
1006	Kanchannagar															
Block T O T A L :		2	0	43	0	2	19	60	44	86	0	0	9	3	18	34

ys,village roads, banks & credit societies :-Yes is given, If not available within the code viz; a for <5 Kms, b for 5-10 Kms place where facility is available is given).													Availability of miscellaneous facilities (If amenities available code -Yes is given, If not available within the village , the distance range code viz; a for < 5 Kms, b for 5-10 Kms and c for 10+ kms of nearest place where facility is available is given).			
Kutchcha roads	Water bounded macadam(WBM) roads	Navigable waterway (river/canal)(NW)	Footpaths (FP)	Commercial & Co-operative Banks	ATM	Agricultural Credit Societies	Self-Help Group (SHG)	Public distribution system (PDS) shop	Mandis / Regular market	Weekly Haat	Agricultural marketing society	Integrated Child Development Scheme (Nutritional Centres)	Anganwadi Centre (Nutritional Centres)	Others (Nutritional Centres)	Name of Village	Serial Number
73	74	75	76	77	78	79	80	81	82	83	84	85	86	87	2	1
Yes		Yes	a	c	c	Yes	Yes	c	c	c	Yes	Yes	Yes		Amlachaturi	991
Yes	a	Yes	b	c	c	Yes	a	c	b	c	Yes	Yes	Yes		Jamira	992
Yes	a	Yes	b	c	c	Yes	a	c	b	c	c	Yes	Yes		Faridpur	993
Yes	b		b	c	c	Yes	a	c	b	c	c	Yes	Yes		Balarampur	994
Yes	b	Yes			c	Yes	Yes	Yes	b	c	Yes	Yes	Yes		Chandrapur	995
Yes		Yes	a	c	c	a	a	c	a	c	a	a	a		Fakirdas	996
Yes	b	Yes	b	c	c	Yes	b	c	c	Yes	c	Yes	b		Kanaipur	997
Yes	b	Yes	b	c	c	Yes	Yes	b	Yes	Yes	Yes	Yes	Yes		Madhaipur	998
Yes	b	Yes	b	c	c	Yes	Yes	c	b	b	a	Yes	Yes		Chaktulsi	999
Yes	b	Yes	b	c	c	Yes	a	c	a	a	Yes	a	a		Rajpur	1000
Yes	a	Yes	c	c	c	Yes	a	c	a	b	a	Yes	a		Takipur	1001
Yes		Yes	c	c	c	Yes	b	c	b	b	c	Yes	Yes		Baraghata	1002
Yes	c	Yes	a	b	c	Yes	Yes	c	b	a	Yes	Yes	Yes		Patadanga	1003
Yes		Yes	b	b	c	Yes	a	c	a	c	c	Yes	Yes		Kushmashul	1004
															Monoharpur	1005
															Kanchannagar	1006
60	3	2	83	1	0	4	85	44	2	26	28	60	81	73	: Block T O T A L	

Availability of miscellaneous facilities (If amenities available code -Yes is given, If not available within the village , the distance range code viz; a for < 5 Kms, b for 5-10 Kms and c for 10+ kms of nearest place where facility is available is given).												Availability of electricity (Yes/No)			
Serial Number	Name of Village	ASHA (Accredited Social Health Activist)	Community centre with/without TV	Sports Field,	Sports Club / Recreation Centre	Cinema / Video Hall	Public Library	Public Reading Room	Newspaper Supply	Assembly Polling station	Birth & Death Registration Office	Power Supply for Domestic Use (ED)	Power Supply for Agricultural Use (EAG)	Power Supply for Commercial Use (EC)	Power Supply for All Uses (EA)
1	2	88	89	90	91	92	93	94	95	96	97	98	99	100	101
991	Amlachaturi	Yes	Yes	Yes	Yes	Yes	a	Yes	Yes	Yes	a	Yes	No	No	No
992	Jamira	a	Yes	Yes	Yes	c	b	b	b	a	b	Yes	No	Yes	No
993	Faridpur	Yes	Yes	Yes	Yes	Yes	c	b	Yes	a	a	Yes	No	Yes	No
994	Balarampur	Yes	Yes	Yes	Yes	c	b	b	Yes	a	a	Yes	No	Yes	No
995	Chandrapur	Yes	Yes	Yes	Yes	c	a	b	Yes	Yes	Yes	Yes	No	Yes	No
996	Fakirdas	a	b	a	a	a	a	c	a	a	a	Yes	No	No	No
997	Kanaipur	Yes	Yes	Yes	Yes	c	a	b	b	a	a	Yes	No	No	No
998	Madhaipur	Yes	Yes	Yes	Yes	Yes	Yes	Yes	Yes	Yes	a	Yes	No	Yes	No
999	Chaktulsi	Yes	b	Yes	Yes	c	Yes	Yes	b	a	a	Yes	No	Yes	No
1000	Rajpur	Yes	Yes	Yes	Yes	c	c	b	Yes	a	a	Yes	No	Yes	No
1001	Takipur	Yes	a	Yes	a	a	a	a	a	a	a	Yes	No	Yes	No
1002	Baraghata	a	a	Yes	a	a	a	a	Yes	Yes	a	Yes	No	Yes	No
1003	Patadanga	a	a	Yes	c	c	Yes	a	Yes	Yes	a	Yes	No	Yes	No
1004	Kushmashul	Yes	Yes	Yes	b	c	c	c	Yes	Yes	a	Yes	No	Yes	No
1005	Monoharpur														
1006	Kanchannagar														
Block T O T A L :		72	68	87	82	53	34	56	79	59	31	88	18	69	18

Nearest Town		Land Use								
		Area under different types of land use (in hectares rounded up to one decimal place)								
Name	Distance range code i.e. a for < 5 Kms, b for 5-10 Kms and c for 10+ kms .	Forests	Area under Non-agricultural Uses	Barren and Un-cultivable land	Permanent Pastures and Other Grazing Lands	Land Under Miscellaneous Tree Crops etc.	Culturable Waste Land	Name of Village	Serial Number	
102	103	104	105	106	107	108	109	2	1	
SURI	b	0	50.2	0	0	0	4.8	Amlachaturi	991	
SURI	c	20	168.7	0	0	0	41.1	Jamira	992	
SURI	c	0	510.4	0	0	0	15.6	Faridpur	993	
SURI	c	31	80.3	0	0	0	25.5	Balarampur	994	
SURI	c	64.2	653.2	0	0	0	84.8	Chandrapur	995	
SURI	c	0	62.8	0	0	0	13.5	Fakirdas	996	
SURI	c	16.9	4.5	0	0	0	8	Kanaipur	997	
SURI	c	64.2	283.4	0	0	0	35.6	Madhaipur	998	
SURI	c	16.4	30.1	0	0	0	16.6	Chaktulsi	999	
SURI	c	13.5	102.4	0	0	0	29.4	Rajpur	1000	
SURI	c	64.2	170.3	0	0	0	42.6	Takipur	1001	
SURI	c	20.2	37.8	0	0	0	18	Baraghata	1002	
SURI	b	46.1	18.2	0	0	0	14.6	Patadanga	1003	
SURI	c	64.2	161.5	0	0	0	43.6	Kushmashul	1004	
		0	41.2	0	0	0	18.6	Monoharpur	1005	
		0	17.8	0	0	0	4	Kanchannagar	1006	
0	0	1950.7	11822	0	0	0	3018.5	: Block T O T A L		

Land Use												
Area under different types of land use (in hectares rounded up to one decimal place)							Area irrigated by source (in hectare).					
Serial Number	Name of Village	Fallow lands other than current fallows	Current Fallows	Net Area Sown	Total Irrigated Land Area	Total Un-irrigated Land Area	Canals (C)	Wells/Tube-wells(W/TW)	Tanks/Lakes(T/L)	Water Falls(WF)	Others(O)	
1	2	110	111	112	113	114	115	116	117	118	119	
991	Amlachaturi	0	0	4	4	0	0	0	4	0	0	
992	Jamira	0	0	44.1	3	41.1	0	0	3	0	0	
993	Faridpur	0	0	150.1	150.1	0	144.1	0	6	0	0	
994	Balarampur	0	0	32.8	10.2	22.5	0	0	10.2	0	0	
995	Chandrapur	0	0	42	42	0	0	0	42	0	0	
996	Fakirdas	0	0	13.5	0	13.5	0	0	0	0	0	
997	Kanaipur	0	0	23.6	0	23.6	0	0	0	0	0	
998	Madhaipur	0	0	26	26	0	0	0	26	0	0	
999	Chaktulsi	0	0	47.4	12	35.4	0	0	12	0	0	
1000	Rajpur	0	0	50.3	2.4	47.8	0	0	2.4	0	0	
1001	Takipur	0	0	7	7	0	0	0	0	0	7	
1002	Baraghata	0	0	44.2	13	31.2	0	0	0	0	13	
1003	Patadanga	0	0	18.4	8.9	9.5	0	0	0	0	8.9	
1004	Kushmashul	0	0	22	22	0	0	0	0	0	22	
1005	Monoharpur	0	0	64.5	0	64.5	0	0	0	0	0	
1006	Kanchannagar	0	0	4.7	0	4.7	0	0	0	0	0	
Block T O T A L :		0	0	4406.5	1016.4	3390.6	144.1	16.2	479.2	0	0	

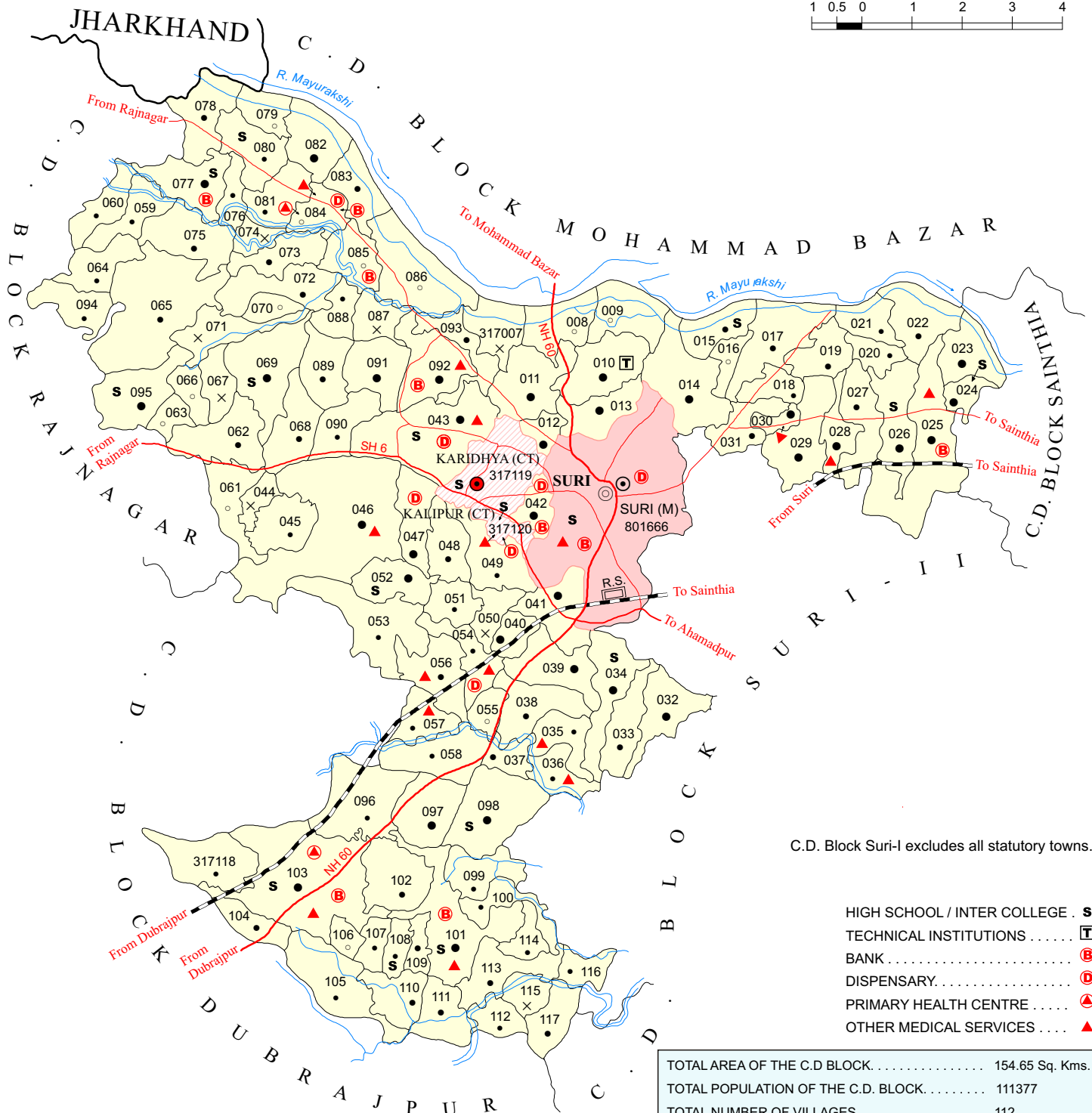
Name of three most important commodities manufactured			Name of Village	Serial Number
First	Second	Third		
120	121	122	2	1

Amlachaturi	991
Jamira	992
Faridpur	993
Balarampur	994
Chandrapur	995
Fakirdas	996
Kanaipur	997
Madhaipur	998
Chaktulsi	999
Rajpur	1000
Takipur	1001
Baraghata	1002
Patadanga	1003
Kushmashul	1004
Monoharpur	1005
Kanchannagar	1006

: Block T O T A L

INDIA
WEST BENGAL
C. D. BLOCK SURI - I
DISTRICT BIRBHUM

KILOMETRES



C.D. Block Suri-I excludes all statutory towns.

- HIGH SCHOOL / INTER COLLEGE . **S**
- TECHNICAL INSTITUTIONS **T**
- BANK **B**
- DISPENSARY..... **D**
- PRIMARY HEALTH CENTRE **A**
- OTHER MEDICAL SERVICES **▲**

TOTAL AREA OF THE C.D BLOCK.....	154.65 Sq. Kms.
TOTAL POPULATION OF THE C.D. BLOCK.....	111377
TOTAL NUMBER OF VILLAGES.....	112
TOTAL NUMBER OF INHABITED VILLAGES.....	104
TOTAL NUMBER OF CENSUS TOWNS.....	2
TOTAL NUMBER OF STATUTORY TOWNS.....	1
DISTANCE FROM DISTRICT HEADQUARTERS TO C.D. BLOCK HEADQUARTERS (APPROX.).....	3 Kms.

- BOUNDARY, STATE
- .. C. D. BLOCK.....
- .. VILLAGE WITH MDSS CODE.....
- HEADQUART : DISTRICT, POLICE STATION, C.D. BLOCK....
- POPULATION SIZE OF VILLAGES : BELOW 200, 200-499,
500-999, 1000-4999
- UNINHABITED VILLAGE WITH MDSS CODE.....
- STATUTORY TOWN WITH MDSS CODE.....

- CENSUS TOWN WITH MDSS CODE.....
- NATIONAL HIGHWAY
- STATE HIGHWAY.....
- IMPORTANT METALLED ROADS.....
- RAILWAY LINE WITH STATION, BROAD GAUGE
- RIVER AND STREAM

Alphabetical List of Villages

Name of the CD Block : Suri-I

CD Block Code (2011) : 0106

Sl. No.	Name of the Village	PLCN 2001	MDDS PLCN 2011
1	2	3	4
1	Abdarpur (P)	01086800	317041
2	Adda	01086100	317034
3	Agar	01092800	317099
4	Ajoypur	01084200	317015
5	Amaipur	01087800	317049
6	Amgachhi	01091900	317090
7	Amrapalan	01088000	317051
8	Amritpur	01086600	317039
9	Araipur (P)	01083900	317012
10	Arazi Takipur	01089000	317061
11	Bandiha	01085400	317027
12	Bangaon	01093300	317104
13	Banshgor	01084100	317014
14	Bara Alunda	01085300	317026
15	Bara Chaturi	01091300	317084
16	Bara Mahula	01087700	317048
17	Baragaon	01090100	317072
18	Barihat	01092900	317100
19	Barulia	01083400	317007
20	Bataspur	01092000	317091
21	Bhandirban	01091100	317082
22	Bhurkuna	01093000	317101
23	Brojergram	01086900	317042
24	Chakdaha	01088500	317056
25	Chandanpur	01086200	317035
26	Chandipur	01090000	317071
27	Changuria	01085900	317032
28	Chhatra Gachhi	01089600	317067
29	Chhora	01087200	317043
30	Chhota Alunda	01085200	317025
31	Chormara	01087500	317046
32	Dakshin Metegram	01094400	317115
33	Debaipur	01087900	317050
34	Dhanyagram	01091500	317086
35	Dharampur	01089200	317063
36	Dhulla	01085600	317029
37	Dolgobindapur	01094300	317114
38	Durgapur	01084400	317017
39	Gajalpur	01086300	317036
40	Ghoratari	01091600	317087

Alphabetical List of Villages

Name of the CD Block : Suri-I

CD Block Code (2011) : 0106

Sl. No.	Name of the Village	PLCN 2001	MDDS PLCN 2011
1	2	3	4
41	Gobindapur	01088100	317052
42	Haridaspur	01087400	317045
43	Hukmapur	01090300	317074
44	Italaria	01085100	317024
45	Itekola	01094100	317112
46	Jibdharpur	01088300	317054
47	Joka	01083600	317009
48	Junidpur	01085000	317023
49	Kachujor	01093200	317103
50	Kakuria	01085500	317028
51	Kamalpur	01083700	317010
52	Kamar Dangal	01094600	317117
53	Karamshal	01090200	317073
54	Karimpur	01085800	317031
55	Kenduli	01090700	317078
56	Khatangadihi	01091200	317083
57	Khorddanagari	01089900	317070
58	Krishnapur	01087300	317044
59	Kukhurdihi	01085700	317030
60	Kustor	01090900	317080
61	Kutura	01086000	317033
62	Lakshmandihi	01093400	317105
63	Lakshmondarpur	01087600	317047
64	Lambodarpur	01083800	317011
65	Langulia	01090600	317077
66	Latabani	01092300	317094
67	Liara	01094500	317116
68	Maheshpur	01084500	317018
69	Mahubona	01093700	317108
70	Mahula	01088800	317059
71	Malian	01083500	317008
72	Mallickpur	01086400	317037
73	Mamrezpur	01088200	317053
74	Meherpur	01094200	317113
75	Mohanpur	01093900	317110
76	Muramath	01092600	317097
77	Murulia Chak	01090500	317076
78	Nabagram	01090400	317075
79	Nagari	01089800	317069
80	Nahudari	01086700	317040

Alphabetical List of Villages

Name of the CD Block : Suri-I

CD Block Code (2011) : 0106

Sl. No.	Name of the Village	PLCN 2001	MDDS PLCN 2011
1	2	3	4
81	Nandanpur	01084700	317020
82	Naodiha	01089400	317065
83	Narasinghpur	01084300	317016
84	Nimdaspur	01091700	317088
85	Nimtikuri	01088600	317057
86	Palsara	01088400	317055
87	Panch Pukhuria	01084600	317019
88	Panch Tentul	01093800	317109
89	Panchkath	01088900	317060
90	Panuria	01092700	317098
91	Parsimulia	01084800	317021
92	Pathar Chapri	01092400	317095
93	Pathra	01091800	317089
94	Purba Bankati	01094700	317118
95	Raipur	01090800	317079
96	Rajanpur	01091400	317085
97	Ranpur	01092200	317093
98	Sahabazar	01089100	317062
99	Saralpur	01093500	317106
100	Sekhdihi	01093600	317107
101	Shaktipur	01084900	317022
102	Shanrmara	01092500	317096
103	Shirsha	01089300	317064
104	Shushunibana	01089500	317066
105	Sidhuli	01091000	317081
106	Singur	01086500	317038
107	Siur	01093100	317102
108	Tasarkata	01092100	317092
109	Tilpara	01084000	317013
110	Turakbarihad	01094000	317111
111	Uparjol	01089700	317068
112	Uttar Raypur	01088700	317058

Census of India 2011
Amenities and Land use

Serial Number	Name of Village	Location code no.	Total area of the village (in hectares rounded up to one decimal place)	Total population (2011 census)	Number of households (2011 census)	Number of educational amenities available in village, the distance range code viz; a for 0-5 kms, b for 5-10 kms, c for 10+ kms of nearest place where facility is available							
						Pre-Primary school (PP)	Primary school (P)	Middle school (M)	Secondary School (S)	Senior Secondary school (SS)	Degree college of arts, science & commerce (ASC)	Engineering college(EC)	Medical college (MC)
1	2	3	4	5	6	7	8	9	10	11	12	13	14

Name of District:-Birbhum

Name of CD Block:-Suri - I

1007	Barulia	317007	117.3	0	0								
1008	Malian	317008	131	67	19	a	a		a	a	a	a	
1009	Joka	317009	147.8	168	45	1	1			a	a	b	
1010	Kamalpur	317010	172	1783	403	1	1			a	a	2	
1011	Lambodarpur	317011	181.4	2234	523	1	1			a	a	a	
1012	Araipur (P)	317012	111.7	1977	504	2	2			a	a	1	
1013	Tilpara	317013	116.6	2928	674	1	1			a	a	a	
1014	Banshjoor	317014	234	4568	943	2	2	a		a	a	a	
1015	Ajoypur	317015	107.1	903	216	1	1	1	1	1	a	a	
1016	Narasinghpur	317016	42.6	117	25	a	a	a		a	a	a	
1017	Durgapur	317017	204.7	928	209	2	2	b	b	a	b	a	
1018	Maheshpur	317018	68.6	328	78	1	1	b	a	b	b	b	c
1019	Panch Pukhuria	317019	96.5	587	149	1	1	b	a	b	b	b	c
1020	Nandanpur	317020	601.1	488	119	1	1	b	a	b	b	b	c
1021	Parsimulia	317021	84.1	475	126	1	1	b	a	b	b	b	c
1022	Shaktipur	317022	153.9	778	192	1	1	b	a	b	b	b	c
1023	Junidpur	317023	123.4	2598	608	1	1	b	a	b	b	b	c
1024	Itagaria	317024	46.4	2049	503	1	1	1	1	1	b	b	c
1025	Chhota Alunda	317025	331.4	2511	606	2	2	b	a	b	b	b	c
1026	Bara Alunda	317026	157.8	1101	292	1	1	1	1	b	b	b	c
1027	Bandiha	317027	140.8	520	121	a	a	a	a	a	a	a	c
1028	Kakuria	317028	81	2104	480	1	1	a	a	a	a	a	c
1029	Dhulla	317029	179.4	2075	462	b	a	b	b	b	b	b	c
1030	Kukhurdihi	317030	44.5	2224	533	1	1	1	a	a	a	b	c
1031	Karimpur	317031	88.3	765	166	1	1		a	a	a	b	c
1032	Changuria	317032	129.6	1484	311	1	1	b		b	b	b	
1033	Kutura	317033	119.3	712	167	1	1		a	a	a	b	c
1034	Adda	317034	161.8	2227	512	1	1	1	1	1	b	b	b
1035	Chandanpur	317035	93.2	443	109	1	1	1	a	b	b	c	c
1036	Gajalpur	317036	74.6	491	115	3	3	b	b	b	b	b	b
1037	Mallickpur	317037	69.2	649	144	1	1	b	a	b	b	c	c
1038	Singur	317038	140	793	193	1	1	b	a	b	b	c	c
1039	Amritpur	317039	149.9	1051	221	b	a	b	a	b	b	c	c
1040	Nahudari	317040	60.1	1373	296	3	3	b	a	b	b	b	c
1041	Abdarpur (P)	317041	171.2	2414	583	3	3	1	a	a	a	a	c
1042	Brojergam	317042	68.1	3268	808	3	2	2	a		a	a	
1043	Chhora	317043	341	2421	548	2	2	1	1		b	b	
1044	Krishnapur	317044	48.4	0	0								
1045	Haridaspur	317045	120	325	75	1	1		a	b	c	b	
1046	Chormara	317046	569.7	2016	469	2	2		a	a		b	

- Village Directory

(As in 2009)

le. (If not available within the < 5 Kms, b for 5-10 Kms and c cility is available is given).										Number of Medical Amenities available. (If not available within the village , the distance range code viz; a for < 5 Kms, b for 5-10 Kms and c for 10+ kms of nearest place where facility is available is given).										Name of Village	Serial Number
Management institute (MI)	Polytechnic (Pt)	Vocational training school /ITI	Non-formal training centre (NFTC)	Special school for disabled (SSD)	Others (specify)	Community health centre (CHC)	Primary health centre (PHC)	Primary health sub centre (PHS)	Maternity and child welfare centre (MCW)	T.B. clinic (TBC)	Hospital-allopathic (HA)	Hospital-alternative medicine (HO)	Dispensary (D)	Veterinary hospital (VH)	Mobile health clinic (MHC)	Family welfare centre (FWC)					
15	16	17	18	19	20	21	22	23	24	25	26	27	28	29	30	31	2	1			

Location CodeNo:-334

Location CodeNo:-0106

																	Barulia	1007
a	a		a								a			a			Malian	1008
a	a		a								a		a	a			Joka	1009
l	l		a								a		a	a			Kamalpur	1010
a	a										a		a	a			Lambodarpur	1011
a	a												a				Araipur (P)	1012
a	a		a								a		a		a		Tilpara	1013
a	a		a									a	a	a			Banshgor	1014
a	a		a								a		a	a			Ajoypur	1015
a	a		a								a		a	a			Narasinghpur	1016
a	a	b	b								b		b	b			Durgapur	1017
c	b	b	b	b		b	b	a	b	b	b	b	b	b	b	b	Maheshpur	1018
c	b	b	b	b		b	b	a	b	b	b	b	a	b	b	b	Panch Pukhuria	1019
c	b	b	b	b		b	b	a	b	b	b	b	a	b	b	b	Nandanpur	1020
c	b	b	b	b		b	b	a	b	b	b	b	a	b	b	b	Parsimulia	1021
c	b	b	b	b		b	b	a	b	b	b	b	a	b	b	b	Shaktipur	1022
c	b	b	b	b		b	b	a	b	b	b	b	a	b	b	b	Junidpur	1023
c	b	b	b	b		b	b	a	b	b	b	b	b	b	b	b	Itagaria	1024
c	b	b	b	b		b	b	l	b	b	b	b	a	b	b	b	Chhota Alunda	1025
c	b	b	b	b		b	b	a	b	b	b	b	a	b	b	b	Bara Alunda	1026
c	a	a	a	a		a	b	a	a	a	a	a	a	a	a	a	Bandiha	1027
c	a	a	a	a		a	b	l	a	a	a	a	a	a	a	a	Kakuria	1028
c	b	b	b	b		b	b	a	b	b	b	b	a	b	b	b	Dhulla	1029
c	a	a	a	a		a	b	l	a	a	a	a	a	a	a	a	Kukhurdihi	1030
c	a	a	a	a		a	b	a	a	a	a	a	a	a	a	a	Karimpur	1031
c	b	b	b	b		b	b	a	b	b	b	b	a	b			Changuria	1032
a	a	a				b	b	a	b	b	b	b	b	b			Kutura	1033
b		b		a		b	a	b	b	b	b	b	a	b		b	Adda	1034
c	c	c		b		b	b	l	b	b	b	b	b	b			Chandanpur	1035
c	b	b	b	b		b	b	l	b	b	b	b	b	b			Gajalpur	1036
c	c	c		c		b	c	a	b	b	b	b	b	b			Mallickpur	1037
c	c	c		b		b	b	a	b	b	b	b	a	b			Singur	1038
c	c	c		b		b	b	a	b	b	b	b	a	b			Amritpur	1039
c	b	b	b	b		b	b	a	b	b	b	b					Nahudari	1040
c	a	a	a	a		a	b	a	a	a	a	a	a	a	a	a	Abdarpur (P)	1041
a	a					a					a	a	l	a			Brojergram	1042
b	b		a					l		a	a		l	l			Chhora	1043
																	Krishnapur	1044
b	b						a			c	c	c	b	b			Haridaspur	1045
b	b						a	l		b	b		a	a			Chormara	1046

Serial Number	Name of Village	Number of Non-Government Medical Amenities available.							Availability of drinking water - Yes / No							
		Charitable non Govt. hospital/Nursing home.	Medical practitioner with MBBS Degree	Medical practitioner with other degree	Medical practitioner with no degree	Traditional practitioner and faith healer .	Medicine Shop	Others	Tap water (Treated/Untreated)	Well water (Covered / Uncovered well)	Hand Pump	Tube wells / Bore well	Spring	River / Canal	Tank / Pond / Lake	Others
1	2	32	33	34	35	36	37	38	39	40	41	42	43	44	45	46

1007	Barulia															
1008	Malian	0	0	0	0	0	0	0	No	No	No	No	No	No	No	No
1009	Joka	0	0	0	0	0	0	0	No	No	No	No	No	No	No	No
1010	Kamalpur	0	0	0	0	0	0	0	No	No	No	No	No	No	No	No
1011	Lambodarpur	0	0	0	0	0	0	0	No	No	No	No	No	No	No	No
1012	Araipur (P)	0	0	0	0	0	0	0	No	No	No	No	No	No	No	No
1013	Tilpara	0	0	0	0	0	0	0	No	No	No	No	No	No	No	No
1014	Banshjo	0	0	0	0	0	0	0	No	No	No	No	No	No	No	No
1015	Ajoypur	0	0	0	0	0	0	0	No	No	No	No	No	No	No	No
1016	Narasinghpur	0	0	0	0	0	0	0	No	No	No	No	No	No	No	No
1017	Durgapur	0	0	0	0	0	0	0	No	No	No	No	No	No	No	No
1018	Maheshpur	0	0	0	0	1	0	0	No	No	Yes	Yes	No	Yes	Yes	No
1019	Panch Pukhuria	0	0	0	0	1	0	0	No	No	Yes	Yes	No	Yes	Yes	No
1020	Nandanpur	0	0	0	0	1	0	0	No	No	Yes	Yes	No	Yes	Yes	No
1021	Parsimulia	0	0	0	0	1	0	0	No	No	Yes	Yes	No	Yes	Yes	No
1022	Shaktipur	0	0	0	0	1	0	0	No	No	Yes	Yes	No	Yes	Yes	No
1023	Junidpur	0	0	0	0	1	0	0	No	No	Yes	Yes	No	Yes	Yes	No
1024	Itagaria	0	0	0	0	2	0	0	No	No	Yes	Yes	No	Yes	Yes	No
1025	Chhota Alunda	0	0	0	0	1	0	0	No	No	Yes	Yes	No	Yes	Yes	No
1026	Bara Alunda	0	0	0	0	1	0	0	No	No	Yes	Yes	No	Yes	Yes	No
1027	Bandiha	0	0	0	0	0	0	0	No	No	No	No	No	No	No	No
1028	Kakuria	0	0	0	0	2	0	0	No	No	Yes	Yes	No	No	Yes	No
1029	Dhulla	0	0	0	0	1	0	0	No	No	Yes	Yes	No	Yes	Yes	No
1030	Kukhurdihi	0	0	0	0	2	0	0	No	No	Yes	Yes	No	No	Yes	No
1031	Karimpur	0	0	0	0	2	0	0	No	No	Yes	Yes	No	No	Yes	No
1032	Changuria	0	0	0	0	0	0	0	No	Yes	Yes	Yes	Yes	No	Yes	No
1033	Kutura	0	0	0	0	0	0	0	No	Yes	No	Yes	No	Yes	Yes	No
1034	Adda	0	0	0	0	0	0	0	No	Yes	Yes	Yes	No	Yes	Yes	No
1035	Chandanpur	0	0	0	0	0	0	0	No	Yes	No	Yes	No	No	Yes	No
1036	Gajalpur	0	0	0	0	0	0	0	No	Yes	No	Yes	No	No	Yes	No
1037	Mallickpur	0	0	0	0	0	0	0	No	Yes	No	Yes	No	Yes	Yes	No
1038	Singur	0	0	0	0	0	0	0	No	Yes	No	Yes	No	Yes	Yes	No
1039	Amritpur	0	0	0	0	0	0	0	No	Yes	No	Yes	No	No	No	No
1040	Nahudari	0	0	0	0	0	0	0	No	Yes	No	Yes	No	No	Yes	No
1041	Abdarpur (P)	0	0	0	0	0	0	0	No	No	Yes	Yes	No	No	Yes	No
1042	Brojergram	1	0	0	0	0	1	0	Yes	Yes	No	Yes	No	No	Yes	No
1043	Chhora	0	0	0	1	0	0	0	Yes	No	No	Yes	No	No	Yes	No
1044	Krishnapur															
1045	Haridaspur	0	0	0	0	0	0	0	No	Yes	No	Yes	No	No	Yes	No
1046	Chormara	0	0	0	2	0	0	0	No	Yes	No	Yes	No	No	Yes	No

Availability of toilet & others Yes / No				Communication and transport facilities (If amenities available code -Yes is given except for Village Pin Code .If not available within the village , the distance range code viz; a for < 5 Kms, b for 5-10 Kms and c for 10+ kms of nearest place where facility is available is given).								
Community toilet including bath.	Community toilet excluding bath.	Rural sanitary mart or sanitary hardware outlet available near the village.	Community bio- gas or recycle of waste for productive use.	Post office(PO)	Sub post office (SPO)	Post & Telegraph office (P&TO)	Village Pin Code	Telephones (Land lines)	Public call office (PCO)	Mobile phone coverage	Name of Village	Serial Number
47	48	49	50	51	52	53	54	55	56	57	2	1

No	No	No	No	a	a	c	731126	a	a	a	Barulia	1007
No	No	No	No	a	a	c	731103	a	a	a	Malian	1008
No	No	No	No	a	a	c	731101	a	a	a	Joka	1009
No	No	No	No	a	a	c	731101	a	a	a	Kamalpur	1010
No	No	No	No	a	a	c	731101	a	a	a	Lambodarapur	1011
Yes	Yes	No	No	a	a	c	731101	Yes	a	Yes	Araipur (P)	1012
No	No	No	No	a	a	c	731101	a	a	a	Tilpara	1013
No	No	No	No	a	a	c	731103	a	a	a	Banshgor	1014
No	No	No	No	a	a	c	731103	a	a	a	Ajoypur	1015
No	No	No	No	a	a	c	731103	a	a	Yes	Narasinghpur	1016
No	No	No	No	a	a	c	731103	b	b	b	Durgapur	1017
No	No	Yes	No			b	731103	a	b	Yes	Maheshpur	1018
No	No	Yes	No	b	a	c	731103	Yes	Yes	Yes	Panch Pukhuria	1019
No	No	Yes	No	b	a	c	731103	Yes	Yes	Yes	Nandanpur	1020
No	No	Yes	No	b	a	c	731103	Yes	Yes	Yes	Parsimulia	1021
No	No	Yes	No	b	a	c	731103	Yes	Yes	Yes	Shaktipur	1022
No	No	Yes	No	b	Yes	c	731103	Yes	Yes	Yes	Junidpur	1023
No	No	Yes	No	b	Yes	b	731103	Yes	Yes	Yes	Itagaria	1024
No	No	Yes	No	b	a	c	731103	Yes	Yes	Yes	Chhota Alunda	1025
No	No	Yes	No	b	Yes	c	731103	Yes	Yes	Yes	Bara Alunda	1026
No	No	No	No	a	a	c	731103	b	b	a	Bandiha	1027
No	No	Yes	No			c	731103	a	b	Yes	Kakuria	1028
No	No	Yes	No	b	a	c	731103	Yes	Yes	Yes	Dhulla	1029
No	No	Yes	No	a	Yes	c	731103	Yes	Yes	Yes	Kukhurdihi	1030
No	No	Yes	No	a	a	c	731103	Yes	Yes	Yes	Karimpur	1031
No	No	No	No	b	Yes	c	731102	a	Yes	Yes	Changuria	1032
No	No	No	No	b	a	b	731102	Yes	a	Yes	Kutura	1033
No	No	Yes	No	a	a	c	731127	Yes	a	Yes	Adda	1034
Yes	Yes	Yes	Yes	b	a	c	731102	Yes	a	Yes	Chandanpur	1035
No	No	No	No	b	a	b	731102	Yes	a	Yes	Gajalpur	1036
No	No	Yes	No	b	a	b	731102	Yes	a	Yes	Mallickpur	1037
No	No	No	No	b	a	b	731121	Yes	a	Yes	Singur	1038
No	No	No	No	b	a	b	731102	Yes	a	Yes	Amritpur	1039
No	No	Yes	No	b	a	b	731102	Yes	a	Yes	Nahudari	1040
No	No	No	No	a	a	a	731103	Yes	a	Yes	Abdarapur (P)	1041
No	No	No	No	Yes	Yes	a	731126	Yes	Yes	Yes	Brojergam	1042
No	No	No	No	a	a	b	731126	Yes	Yes	Yes	Chhora	1043
											Krishnapur	1044
No	No	No	No	a	a	b	731240	b	b	Yes	Haridaspur	1045
No	No	No	No	b	b	a	731103	a	a	Yes	Chormara	1046

Communication and transport facilities (If amenities available code -Yes is given except for Village Pin Code ,If not available within the village , the distance range code viz; a for < 5 Kms, b for 5-10 Kms and c for 10+ kms of nearest place where facility is available is given).												Village connected to highway (If amenities available code viz; a for < 5 Kms, b for 5-10 Kms and c for 10+ kms of nearest place where facility is available is given).				
Serial Number	Name of Village	Internet cafes/ Common service centre (CSC)	Private courier facility	Bus service (Public & Private)	Railway stations	Auto/Modified Autos	Taxis and Vans	Tractors	Cycle-pulled rickshaws(Manual & Machine driven)	Carts driven by animals	Sea /River ferry service	Connected to national highway(NH)	Connected to state highway(SH)	Connected to major district road (MDR)	Connected to others district road	Pucca roads
1	2	58	59	60	61	62	63	64	65	66	67	68	69	70	71	72

1007	Barulia															
1008	Malian	a	a	a	b	c	a	c	a	b	c	a	Yes	Yes		b
1009	Joka	a	a	a	b	a	a	b	a	b	c	a				b
1010	Kamalpur	a	a	a	a	a	a	a	a	a	c					b
1011	Lambodarpur	a	a	a	a	a	Yes	a	Yes	a	a	a	Yes	Yes	Yes	a
1012	Araipur (P)	a	a	a	a	a	Yes	a	Yes	b	c			Yes	Yes	a
1013	Tilpara	a	a	a	a	a	a	b	Yes	b	c	a	Yes	Yes		b
1014	Banshgor	a	a	a	a	a	a	a	a	b	c	a				b
1015	Ajoypur	a	a	a	b	a	a	a	Yes	c	c	a				a
1016	Narasinghpur	a	a	a	a	a	a	b	Yes	c	c	b				a
1017	Durgapur	b	b	b	b	b	b	b	Yes	c	c	b		Yes		a
1018	Maheshpur	b	b	a	b	c	a	c	Yes	b	c			Yes		a
1019	Panch Pukhuria	b	b	Yes	a	Yes	Yes	Yes	Yes	Yes	c					a
1020	Nandanpur	b	b	Yes	a	Yes	Yes	Yes	Yes	Yes	c	b	b		Yes	Yes
1021	Parsimulia	b	b	Yes	a	Yes	Yes	Yes	Yes	Yes	c	b	b	b	b	b
1022	Shaktipur	b	b	Yes	a	Yes	Yes	Yes	Yes	Yes	c	b	b	b	b	a
1023	Junidpur	b	b	Yes	a	Yes	Yes	Yes	Yes	Yes	c	b	b		Yes	Yes
1024	Itagaria	b	b	Yes	a	Yes	Yes	Yes	Yes	Yes	c	b		Yes	Yes	Yes
1025	Chhota Alunda	b	b	Yes	a	Yes	Yes	Yes	Yes	Yes	c	b	b	Yes	Yes	Yes
1026	Bara Alunda	b	b	Yes	a	Yes	Yes	Yes	Yes	Yes	c	b	b	Yes	Yes	Yes
1027	Bandiha	a	a	a	a	a	a	a	a	a	c	b	b	Yes	a	a
1028	Kakuria	c	b	a	b	c	a	b	Yes	b	c			Yes		a
1029	Dhulla	b	b	Yes	a	Yes	Yes	Yes	Yes	Yes	c					a
1030	Kukhurdihi	Yes	b	Yes	a	Yes	Yes	Yes	Yes	Yes	c	a	c	Yes	Yes	Yes
1031	Karimpur	c	b	Yes	a	Yes	Yes	Yes	Yes	Yes	c	a	c	Yes	Yes	Yes
1032	Changuria	a	a	Yes	a	a	a	a	Yes	Yes	c	a	a	a	a	Yes
1033	Kutura	b	b	a	a	b	a	a	a	Yes	c	a	a	a	a	Yes
1034	Adda	a	a	a	a	c	a	a	Yes	Yes	c	a	a	a	a	Yes
1035	Chandanpur	b	b	Yes	a	b	a	Yes	b	Yes	c					a
1036	Gajalpur	b	b	a	a	a	a	Yes	Yes	Yes	c	a	a	a	a	a
1037	Mallickpur	b	b	a	a	b	a	Yes	a	Yes	c	a	Yes	a	a	Yes
1038	Singur	b	b	a	a	b	a	Yes	b	Yes	c	a	Yes	a	Yes	Yes
1039	Amritpur	b	b	Yes	a	b	a	b	b	Yes	c	a	Yes	a	Yes	Yes
1040	Nahudari	a	a	a	a	b	a	a	Yes	Yes	c	a	a	a	a	Yes
1041	Abdarpur (P)	a	a	a	a	a	a	Yes	Yes	Yes	c		Yes	a	Yes	Yes
1042	Brojergam	Yes	Yes	Yes	a	c	Yes	Yes	Yes	Yes	a				Yes	Yes
1043	Chhora	a	a	Yes	b	b	a	a	Yes	Yes	a	a	Yes		Yes	Yes
1044	Krishnapur															
1045	Haridaspur	b	b	a	c	b	a	b	Yes	Yes	c	b	b			a
1046	Chormara	a	a	a	b	c	a	c	Yes	Yes	c	b				a

ys,village roads, banks & credit societies
 :-Yes is given, If not available within the
 code viz; a for <5 Kms, b for 5-10 Kms
 place where facility is available is given).

Availability of miscellaneous facilities (If amenities available code -Yes is given, If not
 available within the village , the distance range code viz; a for < 5 Kms, b for 5-10 Kms
 and c for 10+ kms of nearest place where facility is available is given).

73	74	75	76	77	78	79	80	81	82	83	84	85	86	87	Name of Village	Serial Number
Kutchcha roads	Water bounded macadam(WBM) roads	Navigable waterway (river/canal)(NW)	Footpaths (FP)	Commercial & Co-operative Banks	ATM	Agricultural Credit Societies	Self-Help Group (SHG)	Public distribution system (PDS) shop	Mandis / Regular market	Weekly Haat	Agricultural marketing society	Integrated Child Development Scheme (Nutritional Centres)	Anganwadi Centre (Nutritional Centres)	Others (Nutritional Centres)		

															Barulia	1007
a	Yes	Yes	a	a	c	Yes	a	c	a	a	a	a	Yes	Yes	Malian	1008
a			a	a	c	Yes	a	c	a	a	a	Yes	Yes	Yes	Joka	1009
a		Yes	a	a	c	Yes	a	c	a	a	a	Yes	Yes	Yes	Kamalpur	1010
Yes	Yes	Yes	a	a	c	Yes	a	c	a	a	a	Yes	Yes	Yes	Lambodarpur	1011
a	a	Yes	a	a	c	a	a	c	a	a	a	Yes	Yes	Yes	Araipur (P)	1012
a		Yes	a	a	b	Yes	Yes	c	Yes	a	Yes	Yes	Yes	Yes	Tilpara	1013
a		Yes	a	a	c	Yes	a	c	a	a	a	Yes	Yes	Yes	Banshgor	1014
a		Yes	a	a	c	Yes	Yes	c	a	a	a	Yes	Yes	Yes	Ajoypur	1015
a		Yes	a	a	c	Yes	Yes	c	Yes	Yes	a	Yes	Yes	Yes	Narasinghpur	1016
a		Yes	b	b	c	Yes	a	c	b	b	b	Yes	Yes	Yes	Durgapur	1017
a			a	b	Yes	Yes	a	c	b	b	Yes	Yes	Yes	Yes	Maheshpur	1018
a		Yes	a	b	Yes	Yes	a	c	b	b	Yes	Yes	Yes	Yes	Panch Pukhuria	1019
Yes		Yes	a		Yes	Yes	b	c	b	b	Yes	Yes	Yes	Yes	Nandanpur	1020
Yes	b		a	b	Yes	Yes	a	c	b	b	Yes	Yes	Yes	Yes	Parsimulia	1021
Yes	b		a	b	Yes	Yes	Yes	c	b	b	Yes	Yes	Yes	Yes	Shaktipur	1022
Yes		Yes	a	b	Yes	Yes	Yes	c	b	b	Yes	Yes	Yes	Yes	Junidpur	1023
Yes		Yes	a	b	Yes	Yes	a	c	b	b	Yes	Yes	Yes	Yes	Itagaria	1024
Yes		Yes	Yes	b	Yes	Yes	a	c	b	b	Yes	Yes	Yes	Yes	Chhota Alunda	1025
Yes		Yes			c	Yes	Yes	c	Yes	Yes	Yes	Yes	Yes	Yes	Bara Alunda	1026
a	a		a	a	Yes	a	a	c	a	a	a	a	Yes	Yes	Bandiha	1027
a		Yes	a	a	Yes	Yes	Yes	c	a	Yes	Yes	Yes	Yes	Yes	Kakuria	1028
a		Yes	a	b	Yes	Yes	Yes	c	b	b	Yes	Yes	Yes	Yes	Dhulla	1029
Yes		Yes	a	a	Yes	Yes	a	c	a	Yes	Yes	Yes	Yes	Yes	Kukhurdihi	1030
Yes		Yes	a	a	b	Yes	a	c	a	Yes	Yes	Yes	Yes	Yes	Karimpur	1031
Yes		Yes	a	a	b	Yes	a	c	b	b	Yes	Yes	Yes	Yes	Changuria	1032
a		Yes	b	b	b	Yes	Yes	c	a	b	Yes	a	Yes	Yes	Kutura	1033
a		Yes	a	a	b	Yes	a	c	b	c	c	Yes	Yes	Yes	Adda	1034
a		Yes	b	c	Yes	Yes	a	c	b	c	c	Yes	Yes	Yes	Chandanpur	1035
Yes		Yes	b	b	b	Yes	a	c	Yes	a	Yes	Yes	Yes	Yes	Gajalpur	1036
Yes	c	Yes	b	b	b	Yes	Yes	c	Yes	b	a	Yes	Yes	Yes	Mallickpur	1037
Yes	a	Yes	a	b	c	a	a	c	a	Yes	a	Yes	Yes	Yes	Singur	1038
Yes	a	Yes	b	c	c	Yes	a	c	b	c	c	b	Yes	Yes	Amritpur	1039
Yes	b	Yes	b	b	c	Yes	a	c	Yes	a	a	Yes	Yes	Yes	Nahudari	1040
Yes	b	Yes	a	a	c	Yes	a	c	a	a	Yes	Yes	Yes	Yes	Abdarpur (P)	1041
a		Yes	Yes	a	b	Yes	a	Yes	a	Yes	Yes	Yes	Yes	Yes	Brojergam	1042
a		Yes	a	a	c	Yes	a	c	a	Yes	Yes	Yes	Yes	Yes	Chhora	1043
															Krishnapur	1044
a			b	c	c	Yes	Yes	c	b	Yes	Yes	Yes	Yes	Yes	Haridaspur	1045
a		Yes	a	b	c	Yes	Yes	c	a	Yes	Yes	Yes	Yes	Yes	Chormara	1046

Availability of miscellaneous facilities (If amenities available code -Yes is given, If not available within the village , the distance range code viz; a for < 5 Kms, b for 5-10 Kms and c for 10+ kms of nearest place where facility is available is given).												Availability of electricity (Yes/No)			
Serial Number	Name of Village	ASHA (Accredited Social Health Activist)	Community centre with/without TV	Sports Field,	Sports Club / Recreation Centre	Cinema / Video Hall	Public Library	Public Reading Room	Newspaper Supply	Assembly Polling station	Birth & Death Registration Office	Power Supply for Domestic Use (ED)	Power Supply for Agricultural Use (EAG)	Power Supply for Commercial Use (EC)	Power Supply for All Uses (EA)
1	2	88	89	90	91	92	93	94	95	96	97	98	99	100	101

1007	Barulia														
1008	Malian	a	a	Yes	a	a	a	a	a	a	a	Yes	No	No	No
1009	Joka	a	a	a	a	a	a	a	a	a	a	Yes	No	No	No
1010	Kamalpur	a	a	Yes	a	a	a	a	a	Yes	a	Yes	No	No	No
1011	Lambodarpur	Yes	a	a	a	a	a	a	Yes	Yes	a	Yes	No	No	No
1012	Araipur (P)	Yes	a	a	a	a	a	a	Yes	Yes	Yes	Yes	No	No	No
1013	Tilpara	Yes	Yes	a	a	a	a	a	a	Yes	a	Yes	No	No	No
1014	Banshgor	Yes	a	a	a	a	a	a	a	Yes	a	Yes	Yes	No	No
1015	Ajoypur	a	a	Yes	a	a	a	a	a	Yes	a	Yes	No	No	No
1016	Narasinghpur	Yes	a	a	a	a	a	a	a	Yes	a	Yes	No	No	No
1017	Durgapur	a	b	b	b	b	b	b	b	Yes	a	Yes	No	No	No
1018	Maheshpur	Yes	b	Yes	a	b	b	b	Yes	Yes	a	Yes	Yes	Yes	Yes
1019	Panch Pukhuria	Yes	b	Yes	a	b	b	b	Yes	Yes	a	Yes	Yes	Yes	Yes
1020	Nandanpur	Yes	b	Yes	a	b	b	b	Yes	Yes	a	Yes	Yes	Yes	Yes
1021	Parsimulia	Yes	b	Yes	a	b	b	b	Yes	Yes	a	Yes	Yes	Yes	Yes
1022	Shaktipur	Yes	b	Yes	a	b	b	b	Yes	Yes	a	Yes	Yes	Yes	Yes
1023	Junidpur	Yes	b	Yes	a	b	b	b	Yes	Yes	a	Yes	Yes	Yes	Yes
1024	Itagaria	Yes	b	Yes	Yes	b	b	b	Yes	Yes	a	Yes	Yes	Yes	Yes
1025	Chhota Alunda	Yes	b	Yes	a	b	b	b	Yes	Yes	a	Yes	Yes	Yes	Yes
1026	Bara Alunda	Yes	Yes	Yes	Yes	Yes	Yes	Yes	Yes	Yes	Yes	Yes	Yes	Yes	Yes
1027	Bandiha	a	a	a	a	a	a	a	a	a	a	Yes	No	No	No
1028	Kakuria	Yes	a	Yes	Yes	Yes	a	a	Yes	Yes	a	Yes	Yes	Yes	Yes
1029	Dhulla	Yes	b	Yes	a	b	b	b	Yes	Yes	a	Yes	Yes	Yes	Yes
1030	Kukhurdihi	Yes	a	a	Yes	Yes	a	a	Yes	Yes	a	Yes	Yes	Yes	Yes
1031	Karimpur	Yes	a	a	Yes	Yes	a	a	Yes	a	a	Yes	Yes	Yes	Yes
1032	Changuria	Yes	a	Yes	a	a	b	b	b	Yes	b	Yes	Yes	Yes	Yes
1033	Kutura	Yes	a	a	a	b	b	b	a	a	a	Yes	Yes	Yes	Yes
1034	Adda	Yes	Yes	Yes	Yes	Yes	Yes	Yes	Yes	Yes	Yes	Yes	Yes	Yes	Yes
1035	Chandanpur	Yes	Yes	Yes	Yes	c	b	Yes	Yes	a	b	Yes	Yes	Yes	Yes
1036	Gajalpur	Yes	Yes	Yes	Yes	b	a	a	Yes	Yes	Yes	Yes	Yes	Yes	Yes
1037	Mallickpur	Yes	Yes	Yes	Yes	b	b	b	Yes	Yes	b	Yes	Yes	Yes	Yes
1038	Singur	Yes	b	Yes	Yes	b	a	a	Yes	a	a	Yes	Yes	Yes	Yes
1039	Amritpur	a	a	Yes	Yes	b	b	c	b	a	b	Yes	No	No	No
1040	Nahudari	Yes	b	Yes	Yes	b	a	a	Yes	Yes	a	Yes	Yes	Yes	Yes
1041	Abdarpur (P)	Yes	Yes	Yes	Yes	a	a	a	Yes	a	a	Yes	Yes	Yes	Yes
1042	Brojergam	Yes	Yes	a	Yes	a	a	a	Yes	Yes	a	Yes	Yes	Yes	Yes
1043	Chhora	Yes	Yes	Yes	Yes	a	a	Yes	Yes	Yes	Yes	Yes	Yes	Yes	Yes
1044	Krishnapur														
1045	Haridaspur	Yes	Yes	Yes	Yes	Yes	Yes	Yes	Yes	Yes	Yes	Yes	No	No	No
1046	Chormara	Yes	Yes	Yes	Yes	b	a	Yes	Yes	Yes	a	Yes	Yes	Yes	Yes

		Land Use							
Nearest Town		Area under different types of land use (in hectares rounded up to one decimal place)							
Name	Distance range code i.e. a for < 5 Kms, b for 5-10 Kms and c for 10+ kms .	Forests	Area under Non-agricultural Uses	Barren and Un-cultivable land	Permanent Pastures and Other Grazing Lands	Land Under Miscellaneous Tree Crops etc.	Culturable Waste Land	Name of Village	Serial Number
102	103	104	105	106	107	108	109	2	1

		0	0.2	0	0	0	0.2	Barulia	1007
		0	7	0	0	0	5	Malian	1008
SURI	a	0	3.5	0	0	0	3	Joka	1009
SURI	b	0	4.5	0	0	0	15	Kamalpur	1010
SURI	b	0	3.5	0	0	0	1	Lambodarpur	1011
SURI	b	0	0.5	0	0	0	0	Araipur (P)	1012
SURI	b	0	5	0	0	0	8	Tilpara	1013
SURI	b	0	4	0	0	0	17	Banshgor	1014
SURI	b	0	5	0	0	0	20	Ajoypur	1015
SURI	b	0	6	0	0	0	14	Narasinghpur	1016
SURI	b	0	6	0	0	0	12	Durgapur	1017
SURI	b	0	1.2	0	0	0	6.8	Maheshpur	1018
SURI	b	0	1.4	0	0	0	6.8	Panch Pukhuria	1019
SURI	b	0	1.5	0	0	0	6.4	Nandanpur	1020
SURI	b	0	1.5	0	0	0	6.8	Parsimulia	1021
SURI	b	0	1.5	0	0	0	6.8	Shaktipur	1022
SURI	b	0	1.5	0	0	0	7.8	Junidpur	1023
SURI	b	0	1.6	0	0	0	6.8	Itagaria	1024
SURI	b	0	1.5	0	0	0	7.8	Chhota Alunda	1025
SURI	b	0	1.4	0	0	0	7.8	Bara Alunda	1026
SURI	b	0	1.4	0	0	0	3.1	Bandiha	1027
SURI	b	0	1.4	0	0	0	6.1	Kakuria	1028
SURI	b	0	1.5	0	0	0	6.8	Dhulla	1029
SURI	b	0	0.5	0	0	0	7.1	Kukhurdihi	1030
SURI	b	0	0.2	0	0	0	3.1	Karimpur	1031
SURI	b	0	14.5	0	0	0	5.7	Changuria	1032
SURI	b	0	1.2	0	0	0	0	Kutura	1033
SURI	b	0	11.4	0	0	0	0.1	Adda	1034
SURI	b	0	0.1	0	0	0	0.1	Chandanpur	1035
SURI	b	0	0.4	0	0	0	0.1	Gajalpur	1036
SURI	b	0	6.2	0	0	0	3	Mallickpur	1037
SURI	b	1	4	0	0	0	1	Singur	1038
SURI	b	2	7.3	0	0	0	1.6	Amritpur	1039
SURI	a	0	17.9	0	0	0	3.2	Nahudari	1040
SURI	a	0	51.9	0	0	0	103.3	Abdarpur (P)	1041
SURI	a	0	18.1	0	0	0	40	Brojergam	1042
SURI	b	20	71	0	0	0	110	Chhora	1043
		0	8.4	0	0	0	35	Krishnapur	1044
SURI	b	14.6	5.3	0	0	0	3.1	Haridaspur	1045
SURI	b	35	37.4	0	0	0	280.6	Chormara	1046

Land Use											
Area under different types of land use (in hectares rounded up to one decimal place)							Area irrigated by source (in hectare).				
Serial Number	Name of Village	Fallow lands other than current fallows	Current Fallows	Net Area Sown	Total Irrigated Land Area	Total Un-irrigated Land Area	Canals (C)	Wells/Tube-wells(W/TW)	Tanks/Lakes(T/L)	Water Falls(WF)	Others(O)
1	2	110	111	112	113	114	115	116	117	118	119

1007	Barulia	0	0	116.9	0	116.9	0	0	0	0	0
1008	Malian	0	0	119	0	119	0	0	0	0	0
1009	Joka	0	0	141.3	14	127.3	0	14	0	0	0
1010	Kamalpur	0	0	152.5	0	152.5	0	0	0	0	0
1011	Lambodarapur	0	0	176.9	0	176.9	0	0	0	0	0
1012	Araipur (P)	0	0	111.2	0	111.2	0	0	0	0	0
1013	Tilpara	0	0	103.6	0	103.6	0	0	0	0	0
1014	Banshgor	0	0	213	5	208	5	0	0	0	0
1015	Ajoypur	0	0	82.1	10	72.1	8	2	0	0	0
1016	Narasinghpur	0	0	22.6	2.2	20.4	0	2.2	0	0	0
1017	Durgapur	0	0	186.7	32	154.7	0	30	2	0	0
1018	Maheshpur	0	0	60.6	2	58.6	2	0	0	0	0
1019	Panch Pukhuria	0	0	88.3	32.8	55.5	27.8	0	4.5	0	0.5
1020	Nandanpur	0	0	593.2	80.2	513	0	0	80.2	0	0
1021	Parsimulia	0	0	75.8	4	71.8	3	0	0.5	0	0.5
1022	Shaktipur	0	0	145.6	4	141.6	3	0	0.5	0	0.5
1023	Junidpur	0	0	114.1	10.4	103.7	0	8	2.4	0	0
1024	Itagaria	0	0	38	17	21	10.8	0	6.2	0	0
1025	Chhota Alunda	0	0	322.1	245.4	76.7	240	0	5.4	0	0
1026	Bara Alunda	0	0	148.5	11.4	137.1	3	0	3.4	0	5
1027	Bandiha	0	0	136.3	22.7	113.6	4	0.2	2	0	16.5
1028	Kakuria	0	0	73.5	29	44.5	4	0.2	1	0	23.8
1029	Dhulla	0	0	171.1	35	136.1	3	0	3	0	29
1030	Kukhurdihi	0	0	36.9	24	12.9	0.5	0.4	4	0	19.1
1031	Karimpur	0	0	84.9	22.2	62.7	0.5	0.4	4	0	17.3
1032	Changuria	0	0	109.3	109.3	0	14.3	5	35	0	55
1033	Kutura	0	0	118	118	0	108	0	10	0	0
1034	Adda	0	0	150.3	145.3	5	135.3	0	10	0	0
1035	Chandanpur	0	0	93	93	0	93	0	0	0	0
1036	Gajalpur	0	0	74.1	67.6	6.5	60	0	5.6	0	2
1037	Mallickpur	0	0	60	60	0	60	0	0	0	0
1038	Singur	0	0	134	120	14	69	0	15	0	36
1039	Amritpur	0	0	139	75	64	0	0	10	0	65
1040	Nahudari	0	0	39	25	14	0	0	15	0	10
1041	Abdarapur (P)	0	0	16	15	1	0	0	8	0	7
1042	Brojergam	0	0	10	10	0	0	0	10	0	0
1043	Chhora	0	0	140	33	107	0	3	30	0	0
1044	Krishnapur	0	0	5	5	0	0	0	5	0	0
1045	Haridaspur	0	0	97	57	40	0	0	57	0	0
1046	Chormara	0	0	216.7	216.7	0	0	0	216.7	0	0

Name of three most important commodities manufactured			Name of Village	Serial Number
First	Second	Third		
120	121	122	2	1

Barulia	1007
Malian	1008
Joka	1009
Kamalpur	1010
Lambodarapur	1011
Araipur (P)	1012
Tilpara	1013
Banshgor	1014
Ajoypur	1015
Narasinghpur	1016
Durgapur	1017
Maheshpur	1018
Panch Pukhuria	1019
Nandanpur	1020
Parsimulia	1021
Shaktipur	1022
Junidpur	1023
Itagaria	1024
Chhota Alunda	1025
Bara Alunda	1026
Bandiha	1027
Kakuria	1028
Dhulla	1029
Kukhurdihi	1030
Karimpur	1031
Changuria	1032
Kutura	1033
Adda	1034
Chandanpur	1035
Gajalpur	1036
Mallickpur	1037
Singur	1038
Amritpur	1039
Nahudari	1040
Abdarpur (P)	1041
Brojergam	1042
Chhora	1043
Krishnapur	1044
Haridaspur	1045
Chormara	1046

Census of India 2011
Amenities and Land use

Serial Number	Name of Village	Location code no.	Total area of the village (in hectares rounded up to one decimal place)	Total population (2011 census)	Number of households (2011 census)	Number of educational amenities available in village, the distance range code viz; a for 0-5 kms, b for 5-10 kms, c for 10-15 kms, d for 15-20 kms, e for 20-25 kms, f for 25-30 kms, g for 30-35 kms, h for 35-40 kms, i for 40-45 kms, j for 45-50 kms, k for 50-55 kms, l for 55-60 kms, m for 60-65 kms, n for 65-70 kms, o for 70-75 kms, p for 75-80 kms, q for 80-85 kms, r for 85-90 kms, s for 90-95 kms, t for 95-100 kms, u for 100+ kms of nearest place where facility is available							
						7 Pre-Primary school (PP)	8 Primary school (P)	9 Middle school (M)	10 Secondary School (S)	11 Senior Secondary school (SS)	12 Degree college of arts - science & commerce (ASC)	13 Engineering college(EC)	14 Medical college (MC)
1047	Lakshmondarapur	317047	113.8	1354	349	2	2		a		b	a	
1048	Bara Mahula	317048	111.5	609	150	1	1		a		b	b	
1049	Amaipur	317049	156.2	468	105	1	1		a	a	a	a	
1050	Debaipur	317050	70.1	0	0								
1051	Amrapalan	317051	82	252	59	b	a	b	a	b	b	b	c
1052	Gobindapur	317052	118.2	1383	328	1	1	b	l	b	b	c	c
1053	Mamrezipur	317053	224.6	315	62	a	a	b	a	b	c	c	c
1054	Jibdharpur	317054	95.6	390	98	1	1	b	a	b	b	b	c
1055	Palsara	317055	56.5	67	16	2	2	b	a	b	b	c	c
1056	Chakdaha	317056	149.9	931	205	1	1	b	b	b	c	c	c
1057	Nimtikuri	317057	84.7	395	92	1	1	b	a	b	c	c	c
1058	Uttar Raypur	317058	158.9	239	54	1	1	b	a	b	c	c	c
1059	Mahula	317059	98.4	289	70	1	1	a	a	a	c	c	
1060	Panchkath	317060	94.7	424	90	a	b	a	a	a	c	c	
1061	Arazi Takipur	317061	116.2	153	29	1	1						
1062	Sahabazar	317062	165.3	533	109	1	1			b	b		
1063	Dharampur	317063	46	80	15	2	2	a	a	a	b	c	
1064	Shirsha	317064	112.4	231	46	1	1			b	c	c	
1065	Naodiha	317065	408.9	574	141	1	1	1		a	c	c	
1066	Shushunibana	317066	57.4	27	5	1	1			b	c	c	
1067	Chhatra Gachhi	317067	74.2	0	0								
1068	Uparjol	317068	138.7	573	127	2	2			a	b	b	
1069	Nagari	317069	214.4	1959	396	2	2	2	2	1			
1070	Khorddanagari	317070	45.8	59	15	1	1						
1071	Chandipur	317071	114.8	0	0								
1072	Baragaon	317072	154.2	581	127	1	1			a	b	b	
1073	Karamshal	317073	112	728	166	2	2			b	b	b	b
1074	Hukmapur	317074	45.5	0	0								
1075	Nabagram	317075	157.7	743	161	1	1			a	b	c	
1076	Murulia Chak	317076	53.8	227	52	a	a		a	a	c	c	
1077	Langulia	317077	149.2	1691	374	1	1	1	1	1	b	b	
1078	Kenduli	317078	152.1	591	135	1	1						
1079	Raipur	317079	75.7	55	15	1	1		a	b	b	b	
1080	Kustor	317080	138.9	341	95	1	1	1	1				
1081	Sidhuli	317081	118	223	54	a							
1082	Bhandirban	317082	140.2	1168	245	2	2		a	b	c	b	
1083	Khatangadihi	317083	104.3	895	207	1	1		b	b	b	b	
1084	Bara Chaturi	317084	79.7	173	48	1	1		a	a	c	c	
1085	Rajanpur	317085	111	134	32	a	a		b	c	c	c	
1086	Dhanyagram	317086	235.2	19	5	a	a		b	b	b	b	
1087	Ghoratari	317087	75.3	0	0								
1088	Nimdaspur	317088	74	378	86	1	1	1		b	c	c	

- Village Directory

(As in 2009)

le. (If not available within the < 5 Kms, b for 5-10 Kms and c cility is available is given).																				Number of Medical Amenities available. (If not available within the village , the distance range code viz; a for < 5 Kms, b for 5-10 Kms and c for 10+ kms of nearest place where facility is available is given).	
Management institute (MI)	Polytechnic (Pt)	Vocational training school /ITI	Non-formal training centre (NFTC)	Special school for disabled (SSD)	Others (specify)	Community health centre (CHC)	Primary health centre (PHC)	Primary health sub centre (PHS)	Maternity and child welfare centre (MCW)	T.B. clinic (TBC)	Hospital-allopathic (HA)	Hospital-alternative medicine (HO)	Dispensary (D)	Veterinary hospital (VH)	Mobile health clinic (MHC)	Family welfare centre (FWC)	Name of Village	Serial Number			
15	16	17	18	19	20	21	22	23	24	25	26	27	28	29	30	31	2	1			
	a	a					a			b	b	b	1	a			Lakshmondarpur	1047			
	b	b					a			b	b	b	a	a			Bara Mahula	1048			
	a	a					a			b	b	b	a	a			Amaipur	1049			
																	Debaipur	1050			
	c	b	c	b	c	b	b	a	b	b	b	b		b			Amrapalan	1051			
	c	c	c	b	b	b	b	a	b	b	b	b	b				Gobindapur	1052			
	c	c	c	c	c	b	c	a	b	c	c	c	b	b			Mamrezpur	1053			
	c	b	c	b	c	b	b	1	b	b	b	b	1	1			Jibdharpur	1054			
	c	c	c	c	c	c	c	a	b	b	b	c	b	b			Palsara	1055			
	c	c	c	c	c	b	b	1	b	c	c	c	b	c			Chakdaha	1056			
	c	c	c	c	c	b	c	1	c	c	c	c	b	c			Nimtikuri	1057			
	c	c	c	c	c	b	b	a	b	c	c	c	b	c			Uttar Raypur	1058			
	c	c	a	c	c	c	b	b	b	b		b	b	c	b		Mahula	1059			
	c	c	a	c	c	c	b	b	b	b		b	b	c	b		Panchkath	1060			
																	Arazi Takipur	1061			
	b	b	b	b	b	b	a	b	b	b			b	b			Sahabazar	1062			
	c	c	b														Dharampur	1063			
		c	c	c	c		c	a	c	c	c		c	c			Shirsha	1064			
	c	c	c			b	a	b	b	b			b	b			Naodiha	1065			
	c							b		c	c		c	c			Shushunibana	1066			
																	Chhatra Gachhi	1067			
		b															Uparjol	1068			
							a		b	b		b	b				Nagari	1069			
												b	b	b			Khorddanagari	1070			
																	Chandipur	1071			
	b	b	b			b	a	b	b	b			b	b			Baragaon	1072			
	b	b		b													Karamshal	1073			
																	Hukmapur	1074			
	c	c	c			b	a	b	b	b			b	b			Nabagram	1075			
	c	c	c	c	c	c	a	a	c	a	a		b	a	c	c	Murulia Chak	1076			
	b	b		b		a	a	a	a	a		a	a	b	a		Langulia	1077			
	b	b		b		a	a	a	a	a	b		b	b			Kenduli	1078			
	b	b		b		a	a	a	a	a		a	a	b	b		Raipur	1079			
	b	b		b		a	a	a	a	a	b		b	b			Kustor	1080			
																	Sidhuli	1081			
	b	b		b		a	a	a	a		a	a	b				Bhandirban	1082			
	b	b				b	b	b	b	b	b	b	b	b	b	b	Khatangadihi	1083			
	c	c		c		1	1	a		1		1	1	a	b	1	Bara Chaturi	1084			
	c	c		c		a	a	a	a		a		a	a	b	b	Rajanpur	1085			
	b	b		b		b	a	a	b	b	b	b	b	b		b	Dhanyagram	1086			
																	Ghoratari	1087			
	c	c	c			b	a	b	b	b			b	b			Nimdaspur	1088			

Serial Number	Name of Village	Number of Non-Government Medical Amenities available.							Availability of drinking water - Yes / No							
		Charitable non Govt. hospital/Nursing home.	Medical practitioner with MBBS Degree	Medical practitioner with other degree	Medical practitioner with no degree	Traditional practitioner and faith healer .	Medicine Shop	Others	Tap water (Treated/Untreated)	Well water (Covered / Uncovered well)	Hand Pump	Tube wells / Bore well	Spring	River / Canal	Tank / Pond / Lake	Others
1	2	32	33	34	35	36	37	38	39	40	41	42	43	44	45	46
1047	Lakshmondarapur	0	0	0	0	0	1	0	Yes	Yes	No	Yes	No	No	Yes	No
1048	Bara Mahula	0	0	0	0	0	0	0	No	Yes	No	Yes	No	No	Yes	No
1049	Amaipur	0	0	0	0	0	0	0	Yes	Yes	No	Yes	No	No	Yes	No
1050	Debaipur															
1051	Amrapalan	0	0	0	0	0	0	0	No	Yes	No	Yes	No	No	Yes	No
1052	Gobindapur	0	0	0	0	0	0	0	No	Yes	Yes	Yes	No	No	Yes	No
1053	Mamrezpur	0	0	0	0	0	0	0	No	Yes	Yes	Yes	No	No	Yes	No
1054	Jibdharpur	0	0	0	0	0	0	0	No	Yes	Yes	Yes	No	No	Yes	No
1055	Palsara	0	0	0	0	0	0	0	No	Yes	Yes	Yes	No	No	Yes	No
1056	Chakdaha	0	0	0	0	0	0	0	No	Yes	Yes	Yes	No	Yes	Yes	No
1057	Nimtikuri	0	0	0	0	0	0	0	No	Yes	Yes	Yes	No	Yes	Yes	No
1058	Uttar Raypur	0	0	0	0	0	0	0	No	Yes	Yes	Yes	No	Yes	Yes	No
1059	Mahula	0	0	0	0	0	0	0	Yes	Yes	Yes	Yes	No	Yes	Yes	No
1060	Panchkath	0	0	0	0	0	0	0	Yes	Yes	Yes	Yes	No	Yes	Yes	No
1061	Arazi Takipur	0	0	0	0	0	0	0	Yes	Yes	No	No	No	No	Yes	No
1062	Sahabazar	0	0	0	0	0	0	0	No	Yes	Yes	Yes	No	No	Yes	No
1063	Dharampur	0	0	0	0	0	0	0	No	Yes	Yes	Yes	No	No	Yes	No
1064	Shirsha	0	0	0	0	0	0	0	No	Yes	Yes	Yes	No	No	Yes	No
1065	Naodiha	0	0	0	0	0	0	0	No	Yes	No	Yes	No	Yes	Yes	No
1066	Shushunibana	0	0	0	0	0	0	0	Yes	Yes	Yes	Yes	No	No	No	No
1067	Chhatra Gachhi															
1068	Uparjol	0	0	0	0	0	0	0	No	Yes	No	No	No	No	Yes	No
1069	Nagari	0	0	0	0	0	0	0	Yes	Yes	No	Yes	No	No	Yes	No
1070	Khorddanagari	0	0	0	0	0	0	0	Yes	Yes	No	No	No	No	Yes	No
1071	Chandipur															
1072	Baragaon	0	0	0	0	0	0	0	No	Yes	Yes	Yes	No	No	Yes	No
1073	Karamshal	0	0	0	0	0	0	0	No	Yes	No	No	No	Yes	Yes	No
1074	Hukmapur															
1075	Nabagram	0	0	0	0	0	0	0	Yes	Yes	Yes	No	No	Yes	Yes	No
1076	Murulia Chak	0	0	0	0	0	0	0	No	No	Yes	Yes	No	Yes	Yes	No
1077	Langulia	0	0	0	0	0	0	0	No	Yes	Yes	Yes	No	No	Yes	No
1078	Kenduli	0	0	0	0	0	0	0	No	No	Yes	Yes	No	Yes	Yes	No
1079	Raipur	0	0	0	0	0	0	0	No	No	Yes	Yes	No	Yes	Yes	No
1080	Kustor	0	0	0	0	0	0	0	No	No	Yes	Yes	No	Yes	Yes	No
1081	Sidhuli	0	0	0	0	0	0	0	No	No	No	Yes	No	No	No	No
1082	Bhandirban	0	0	0	0	0	0	0	No	No	Yes	Yes	No	Yes	Yes	No
1083	Khatangadihi	0	0	0	0	0	0	0	No	Yes	No	Yes	No	Yes	Yes	No
1084	Bara Chaturi	0	0	0	0	0	0	0	No	No	Yes	Yes	No	No	Yes	No
1085	Rajanpur	0	0	0	0	0	0	0	No	Yes	Yes	Yes	No	No	Yes	No
1086	Dhanyagram	0	0	0	0	0	0	0	No	No	No	No	No	Yes	Yes	No
1087	Ghoratari															
1088	Nimdaspur	0	0	0	0	0	0	0	Yes	Yes	No	Yes	No	No	Yes	No

Availability of toilet & others Yes / No				Communication and transport facilities (If amenities available code -Yes is given except for Village Pin Code ,If not available within the village , the distance range code viz; a for < 5 Kms, b for 5-10 Kms and c for 10+ kms of nearest place where facility is available is given).								
Community toilet including bath.	Community toilet excluding bath.	Rural sanitary mart or sanitary hardware outlet available near the village.	Community bio- gas or recycle of waste for productive use.	Post office(PO)	Sub post office (SPO)	Post & Telegraph office (P&TO)	Village Pin Code	Telephones (Land lines)	Public call office (PCO)	Mobile phone coverage	Name of Village	Serial Number
47	48	49	50	51	52	53	54	55	56	57	2	1
No	No	No	Yes	a		a	731103	Yes	Yes	Yes	Lakshmondarpur	1047
No	No	No	Yes	a		a	731103	a	a	Yes	Bara Mahula	1048
No	No	No	Yes	a	a	a	731103	a	a	Yes	Amaipur Debaipur	1049 1050
No	No	No	No	b	b	b	731102	Yes	Yes	Yes	Amrapalan	1051
No	No	No	No	b	a	b	731126	Yes	a	Yes	Gobindapur	1052
No	No	No	No	c	b	c	731219	Yes	b	Yes	Mamrezipur	1053
No	No	No	No	b	b	b	731102	Yes	Yes	Yes	Jibdharpur	1054
No	No	No	No	b	a	b	731102	Yes	a	Yes	Palsara	1055
No	No	No	No	b	Yes	c	731102	Yes	a	Yes	Chakdaha	1056
No	No	No	No	b	a	c	731102	Yes	a	Yes	Nimtikuri	1057
No	No	No	No	b	a	c	731127	Yes	a	Yes	Uttar Raypur	1058
No	No	No	No	c	Yes	c	731126	b	b	Yes	Mahula	1059
No	No	No	No	c	Yes	c	731126	b	b	Yes	Panchkath	1060
No	No	No	No			c	731127	b	b	Yes	Arazi Takipur	1061
No	No	No	No	b	a	b	731126	a	b	Yes	Sahabazar	1062
No	No	No	No	b	a	b	731126	b	b	b	Dharampur	1063
No	No	No	No		a	c	731221	a	c	Yes	Shirsha	1064
No	No	No	No	b	a	b	731126	b	b	Yes	Naodiha	1065
No	No	No	No	c		c	731125	b	c	Yes	Shushunibana Chhatra Gachhi	1066 1067
No	No	No	No	b	b	b	731102	a	b	Yes	Uparjol	1068
No	No	No	No	b	Yes	b	731126	Yes	b	Yes	Nagari	1069
No	No	No	No	b	b	b	731125	a	b	Yes	Khorddanagari Chandipur	1070 1071
No	No	No	No	b	a	b	731126	b	b	Yes	Baragaon	1072
No	No	No	No	b	a	b	731103	Yes	b	Yes	Karamshal Hukmapur	1073 1074
No	No	No	No	c	a	c	731126	b	c	Yes	Nabagram	1075
No	No	Yes	Yes	c	a	c	731103	c	c	Yes	Murulia Chak	1076
No	No	No	No	b	Yes	b	731103	b	b	Yes	Langulia	1077
No	No	No	No	b	b	b	731103	b	b	b	Kenduli	1078
No	No	No	No	b	a	b	731103	b	b	b	Raipur	1079
No	No	No	No	b	b	b	731103	b	b	b	Kustor	1080
No	No	No	No			b	731126	a	b	Yes	Sidhuli	1081
No	No	No	No	b	a	b	731103	b	b	b	Bhandirban	1082
No	No	No	No	b	Yes	b	731301	Yes	b	Yes	Khatangadihi	1083
No	No	Yes	Yes	b	Yes	b	731103	b	b	Yes	Bara Chaturi	1084
No	No	No	Yes	b	a	b	731126	b	b	Yes	Rajanpur	1085
No	No	Yes	Yes	b	a	b	731103	b	b	Yes	Dhanyagram Ghoratari	1086 1087
No	No	No	No	c	a	c	731127	a	c	Yes	Nimdaspur	1088

Communication and transport facilities (If amenities available code -Yes is given except for Village Pin Code ,If not available within the village , the distance range code viz; a for < 5 Kms, b for 5-10 Kms and c for 10+ kms of nearest place where facility is available is given).													Village connected to highway (If amenities available code viz; a for < 5 Kms, b for 5-10 Kms and c for 10+ kms of nearest place where facility is available is given).			
Serial Number	Name of Village	Internet cafes/ Common service centre (CSC)	Private courier facility	Bus service (Public & Private)	Railway stations	Auto/Modified Autos	Taxis and Vans	Tractors	Cycle-pulled rickshaws(Manual & Machine driven)	Carts driven by animals	Sea /River ferry service	Connected to national highway(NH)	Connected to state highway(SH)	Connected to major district road (MDR)	Connected to others district road	Pucca roads
1	2	58	59	60	61	62	63	64	65	66	67	68	69	70	71	72
1047	Lakshmondarpur	a	a	a	b	c	Yes	Yes	Yes	Yes	c	a			Yes	a
1048	Bara Mahula	a	a	a	b	c	a	a	Yes	Yes	c					a
1049	Amaipur	a	a	a	b	c	b	b	Yes	Yes	c					a
1050	Debaipur															
1051	Amrapalan	Yes	b	a	a	c	Yes	Yes	Yes	Yes	c	a			Yes	Yes
1052	Gobindapur	b	b	a	b	b	a	Yes	a	Yes	c	c	c	c	c	b
1053	Mamrezpur	c	c	Yes	Yes	b	Yes	Yes	Yes	Yes	a	c	c		Yes	Yes
1054	Jibdharpur	Yes	b	a	a	b	Yes	Yes	Yes	Yes	c	a			Yes	Yes
1055	Palsara	c	b	Yes	a	b	b	Yes	Yes	Yes	c		Yes		Yes	a
1056	Chakdaha	c	c	a	b	b	a	a	Yes	Yes	c				Yes	a
1057	Nimtikuri	c	c	b	b	b	a	a	Yes	Yes	c				Yes	a
1058	Uttar Raypur	c	c	Yes	b	b	a	a	Yes	Yes	c		Yes		Yes	a
1059	Mahula	c	c	b	c	b	b	Yes	Yes	Yes	c		c		Yes	a
1060	Panchkath	c	c	b	c	b	b	Yes	Yes	Yes	c		c		Yes	a
1061	Arazi Takipur	b	b	b	c	b	a	b	Yes	Yes	c		Yes		Yes	a
1062	Sahabazar	b	b	b	b	b	a	Yes	Yes	a	c	b	Yes		Yes	Yes
1063	Dharampur	b	b	a	b	b	Yes	a	Yes	c	c	b			Yes	Yes
1064	Shirsha	c	c	a	c	b	a	b	Yes	c	c	c			Yes	a
1065	Naodiha	b	b	Yes	c	b	a	Yes	Yes	c	c	b			Yes	Yes
1066	Shushunibana	c	b	c	c	b	a	a	Yes	c	c	c				a
1067	Chhatra Gachhi															
1068	Uparjol	b	b	b	b	b	a	b	Yes	a	c	b	Yes		Yes	a
1069	Nagari	b	b	a	b	b	Yes	Yes	Yes	Yes	c	b			Yes	a
1070	Khorddanagari	b	b	b	b	b	b	b	Yes	a	c	b	b		Yes	a
1071	Chandipur															
1072	Baragaon	b	b	Yes	c	b	a	Yes	Yes	c	c	b			Yes	Yes
1073	Karamshal	b	b	b	b	b	Yes	Yes	Yes	c	Yes	b	b		Yes	Yes
1074	Hukmapur															
1075	Nabagram	c	c	Yes	c	c	a	c	Yes	b	c	b			Yes	a
1076	Murulia Chak	c	c	Yes	c	c	Yes	Yes	Yes	Yes	c	c	c			a
1077	Langulia	b	b	Yes	c	b	b	Yes	Yes	Yes	c		b	b	Yes	Yes
1078	Kenduli	b	b	Yes	c	b	b	b	b	b	b	b		Yes	Yes	Yes
1079	Raipur	b	b	a	c	b	b	b	Yes	b	c	b		a	a	a
1080	Kustor	b	b	Yes	c	b	b	b	b	b	b	b		Yes	Yes	Yes
1081	Sidhuli	b	b	b	c	c	a	b	Yes	b	c			Yes		a
1082	Bhandirban	b	b	a	c	b	b	b	Yes	b	c	b		a	a	a
1083	Khatangadihi	b	b	Yes	b	c	a	Yes	Yes	Yes	c			b		a
1084	Bara Chaturi	b	b	Yes	c	b	Yes	Yes	Yes	Yes	c	c	c	Yes		a
1085	Rajanpur	b	b	Yes	c	b	Yes	Yes	Yes	Yes	c	c	c	Yes		a
1086	Dhanyagram	b	b	b	b	b	b	Yes	Yes	Yes	c	c	c	Yes		a
1087	Ghoratari															
1088	Nimdaspur	c	c	Yes	c	c	a	b	Yes	b	c	b			Yes	Yes

ys,village roads, banks & credit societies :-Yes is given, If not available within the code viz; a for <5 Kms, b for 5-10 Kms place where facility is available is given).													Availability of miscellaneous facilities (If amenities available code -Yes is given, If not available within the village , the distance range code viz; a for < 5 Kms, b for 5-10 Kms and c for 10+ kms of nearest place where facility is available is given).			
73	74	75	76	77	78	79	80	81	82	83	84	85	86	87	Name of Village	Serial Number
a			Yes	a	a	c	Yes	a	c	a	Yes	Yes	Yes	Yes	Lakshmondarpur	1047
a						b	Yes	Yes	c	Yes	Yes	Yes	Yes	Yes	Bara Mahula	1048
a				a	a	c	Yes	a	c	a	Yes	Yes	Yes	Yes	Amaipur	1049
															Debaipur	1050
Yes	b	Yes	b	b	c	a	Yes	c	Yes	b	Yes	Yes	Yes	Yes	Amrapalan	1051
Yes		Yes	b	b	Yes	Yes	a	c	a	Yes	Yes	Yes	Yes	Yes	Gobindapur	1052
Yes	Yes	Yes	b	c	c	Yes	a	c	Yes	Yes	Yes	a	Yes	Yes	Mamrezpur	1053
Yes	b	Yes	b	b	c	Yes	Yes	c	Yes	b	Yes	a	Yes	Yes	Jibdharpur	1054
Yes		Yes	b	b	c	Yes	a	c	Yes	a	Yes	Yes	Yes	Yes	Palsara	1055
Yes		Yes	c	c	c	Yes	a	c	Yes	a	Yes	Yes	Yes	Yes	Chakdaha	1056
Yes		Yes	c	c	c	Yes	a	c	Yes	a	Yes	Yes	a	Yes	Nimtikuri	1057
Yes		Yes	c	c	c	Yes	a	c	Yes	a	Yes	a	Yes	Yes	Uttar Raypur	1058
Yes			b	b	b	Yes	Yes	c	b	b	c	Yes	Yes	Yes	Mahula	1059
Yes			b	b	b	Yes	Yes	c	b	b	c	Yes	Yes	Yes	Panchkath	1060
a	Yes				c	Yes	Yes	b	Yes	Yes	Yes	Yes	Yes	Yes	Arazi Takipur	1061
Yes		Yes	b	b	b	Yes	Yes	c	b	Yes	Yes	Yes	Yes	Yes	Sahabazar	1062
Yes	a		b	b	b	Yes	b	c	b	Yes	a	Yes	Yes	Yes	Dharampur	1063
Yes	Yes		b	b	c	Yes	Yes	c	c	Yes	Yes	Yes	Yes	Yes	Shirsha	1064
Yes		Yes	b	b	b	Yes	a	c	b	Yes	Yes	Yes	Yes	Yes	Naodiha	1065
a			c	c	b	Yes	Yes	c	c	c	Yes	Yes	Yes	Yes	Shushunibana	1066
															Chhatra Gachhi	1067
Yes		Yes	b	b	b	Yes	Yes	c	Yes	Yes	Yes	Yes	Yes	Yes	Uparjol	1068
Yes		Yes	b	b	Yes	Yes	Yes	c	b	b	Yes	Yes	Yes	Yes	Nagari	1069
Yes			b	b	c	Yes	Yes	b	Yes	Yes	Yes	Yes	Yes	Yes	Khorddanagari	1070
															Chandipur	1071
Yes			b	b	c	Yes	a	c	b	Yes	Yes	Yes	Yes	Yes	Baragaon	1072
a	Yes		b	b	c	Yes	Yes	c	Yes	Yes	Yes	Yes	Yes	Yes	Karamshal	1073
															Hukmapur	1074
Yes			b	b	b	Yes	a	b	b	Yes	Yes	Yes	Yes	Yes	Nabagram	1075
Yes		Yes	b	c	c	Yes	a	c	c	c	c	Yes	Yes	Yes	Murulia Chak	1076
Yes		Yes	Yes	b	b	Yes	Yes	b	b	b	b	Yes	Yes	Yes	Langulia	1077
Yes	b		Yes	b	b	Yes	Yes	b	b	Yes	c	Yes	Yes	Yes	Kenduli	1078
a		Yes		b	b	Yes	Yes	b	Yes	Yes	Yes	Yes	Yes	Yes	Raipur	1079
Yes	b		Yes	b	b	Yes	Yes	b	b	Yes	c	Yes	Yes	Yes	Kustor	1080
a					c	Yes	Yes	c	Yes	Yes	Yes	Yes	Yes	Yes	Sidhuli	1081
a		Yes	Yes	b	b	b	Yes	Yes	c	Yes	Yes	Yes	Yes	Yes	Bhandirban	1082
Yes	Yes			b	b	c	Yes	Yes	c	Yes	Yes	Yes	Yes	Yes	Khatangadihi	1083
Yes			Yes	c	Yes	Yes	a	b	b	b	b	Yes	Yes	Yes	Bara Chaturi	1084
Yes			Yes	c	c	Yes	a	b	b	b	a	a	Yes	Yes	Rajanpur	1085
a	Yes	Yes		a	b	c	a	a	b	b	b	a	a	Yes	Dhanyagram	1086
															Ghoratari	1087
Yes			b	b	c	Yes	Yes	b	b	Yes	Yes	Yes	Yes	Yes	Nimdaspur	1088

Availability of miscellaneous facilities (If amenities available code -Yes is given, If not available within the village , the distance range code viz; a for < 5 Kms, b for 5-10 Kms and c for 10+ kms of nearest place where facility is available is given).												Availability of electricity (Yes/No)			
Serial Number	Name of Village	ASHA (Accredited Social Health Activist)	Community centre with/without TV	Sports Field,	Sports Club / Recreation Centre	Cinema / Video Hall	Public Library	Public Reading Room	Newspaper Supply	Assembly Polling station	Birth & Death Registration Office	Power Supply for Domestic Use (ED)	Power Supply for Agricultural Use (EAG)	Power Supply for Commercial Use (EC)	Power Supply for All Uses (EA)
1	2	88	89	90	91	92	93	94	95	96	97	98	99	100	101
1047	Lakshmondarapur	Yes	Yes	Yes	Yes	Yes	a	Yes	Yes	Yes	Yes	Yes	Yes	Yes	Yes
1048	Bara Mahula	Yes	Yes	Yes	Yes	Yes	Yes	Yes	Yes	Yes	Yes	Yes	No	No	No
1049	Amaipur	Yes	Yes	Yes	Yes	Yes	a	Yes	Yes	Yes	Yes	Yes	No	No	No
1050	Debaipur														
1051	Amrapalan	a	Yes	Yes	Yes	b	a	a	Yes	a	a	Yes	Yes	Yes	Yes
1052	Gobindapur	Yes	Yes	Yes	b	b	a	a	Yes	Yes	a	Yes	Yes	Yes	Yes
1053	Mamrezpur	a	Yes	Yes	Yes	Yes	a	a	Yes	a	a	Yes	No	No	No
1054	Jibdharapur	a	Yes	Yes	Yes	b	Yes	Yes	Yes	Yes	Yes	Yes	Yes	Yes	Yes
1055	Palsara	Yes	Yes	Yes	c	a	a	Yes	Yes	a	Yes	Yes	Yes	Yes	Yes
1056	Chakdaha	Yes	Yes	Yes	Yes	Yes	a	a	Yes	a	a	Yes	Yes	Yes	Yes
1057	Nimtikuri	Yes	Yes	Yes	Yes	b	a	a	Yes	a	a	Yes	Yes	Yes	Yes
1058	Uttar Raypur	a	Yes	Yes	Yes	b	a	a	Yes	a	a	Yes	Yes	Yes	Yes
1059	Mahula	a	c	Yes	c	c	b	b	b	Yes	b	Yes	No	Yes	No
1060	Panchkath	a	c	Yes	c	c	b	b	b	Yes	b	Yes	No	Yes	No
1061	Arazi Takipur	Yes	Yes	Yes	Yes	Yes	Yes	Yes	Yes	Yes	Yes	Yes	Yes	Yes	Yes
1062	Sahabazar	Yes	Yes	Yes	Yes	b	a	Yes	Yes	Yes	a	Yes	Yes	Yes	Yes
1063	Dharampur	Yes	b	Yes	Yes	Yes	Yes	a	Yes	Yes	a	Yes	No	No	No
1064	Shirsha	Yes	Yes	Yes	Yes	c	b	Yes	Yes	Yes	b	Yes	Yes	Yes	Yes
1065	Naodiha	Yes	Yes	Yes	Yes	c	Yes	Yes	Yes	Yes	Yes	Yes	Yes	Yes	Yes
1066	Shushunibana	Yes	Yes	Yes	Yes	Yes	Yes	Yes	Yes	Yes	Yes	Yes	Yes	Yes	Yes
1067	Chhatra Gachhi														
1068	Uparjol	Yes	Yes	Yes	Yes	b	a	Yes	Yes	Yes	a	Yes	Yes	Yes	Yes
1069	Nagari	Yes	Yes	Yes	Yes	b	Yes	Yes	Yes	Yes	a	Yes	Yes	Yes	Yes
1070	Khorddanagari	Yes	Yes	Yes	Yes	b	Yes	Yes	Yes	Yes	Yes	Yes	Yes	Yes	Yes
1071	Chandipur														
1072	Baragaon	Yes	Yes	Yes	Yes	b	a	Yes	Yes	Yes	Yes	Yes	Yes	Yes	Yes
1073	Karamshal	Yes	Yes	Yes	Yes	b	b	Yes	Yes	Yes	a	Yes	Yes	Yes	Yes
1074	Hukmapur														
1075	Nabagram	Yes	Yes	Yes	Yes	c	a	Yes	Yes	Yes	Yes	Yes	Yes	Yes	Yes
1076	Murulia Chak	Yes	c	Yes	Yes	a	a	c	b	Yes	a	Yes	Yes	Yes	Yes
1077	Langulia	Yes	b	a	b	b	a	a	b	Yes	a	Yes	No	Yes	No
1078	Kenduli	Yes	b	c	Yes	b	a	a	a	Yes	a	Yes	No	No	No
1079	Raipur	Yes	Yes	Yes	Yes	Yes	Yes	Yes	Yes	Yes	Yes	Yes	No	No	No
1080	Kustor	Yes	b	c	Yes	b	a	a	a	Yes	a	Yes	No	No	No
1081	Sidhuli	Yes	Yes	Yes	Yes	Yes	Yes	Yes	Yes	Yes	Yes	Yes	No	No	No
1082	Bhandirban	Yes	Yes	Yes	Yes	Yes	Yes	Yes	Yes	Yes	Yes	Yes	No	No	No
1083	Khatangadihi	Yes	Yes	Yes	Yes	b	Yes	Yes	Yes	Yes	a	Yes	No	No	No
1084	Bara Chaturi	Yes	b	a	Yes	c	Yes	Yes	Yes	Yes	Yes	Yes	Yes	Yes	Yes
1085	Rajanpur	a	b	a	a	c	a	a	b	Yes	a	Yes	Yes	Yes	Yes
1086	Dhanyagram	a	b	a	a	b	a	a	b	a	a	Yes	Yes	Yes	Yes
1087	Ghoratari														
1088	Nimdaspur	Yes	Yes	Yes	Yes	c	a	Yes	Yes	Yes	Yes	Yes	Yes	Yes	Yes

		Land Use							
Nearest Town		Area under different types of land use (in hectares rounded up to one decimal place)							
Name	Distance range code i.e. a for < 5 Kms, b for 5-10 Kms and c for 10+ kms .	Forests	Area under Non-agricultural Uses	Barren and Un-cultivable land	Permanent Pastures and Other Grazing Lands	Land Under Miscellaneous Tree Crops etc.	Culturable Waste Land	Name of Village	Serial Number
102	103	104	105	106	107	108	109	2	1
SURI	b	0	18.8	0	0	0	22	Lakshmondarpur	1047
SURI	a	0	11.5	0	0	0	75	Bara Mahula	1048
SURI	a	0.1	26.1	0	0	0	78.2	Amaipur	1049
		0	0.2	0	0	0	21.9	Debaipur	1050
SURI	b	0	12	0	0	0	4.9	Amrapalan	1051
SURI	b	0	28.5	0	0	0	13.9	Gobindapur	1052
SURI	b	3.3	11.3	0	0	0	7	Mamrezipur	1053
SURI	b	0	5.6	0	0	0	11	Jibdharpur	1054
SURI	b	0	1.5	0	0	0	13	Palsara	1055
SURI	b	0	14.9	0	0	0	1.8	Chakdaha	1056
SURI	b	0	14.7	0	0	0	8	Nimtikuri	1057
SURI	b	0	84.4	0	0	0	0.1	Uttar Raypur	1058
SURI	c	0	13	0	0	0	15	Mahula	1059
SURI	c	0	9	0	0	0	11	Panchkath	1060
SURI	c	13.6	0.1	0	0	0	0	Arazi Takipur	1061
SURI	c	43.2	0.2	0	0	0	0	Sahabazar	1062
SURI	c	0	0.2	0	0	0	0	Dharampur	1063
SURI	c	29.1	0.2	0	0	0	0	Shirsha	1064
SURI	c	166.2	19.2	0	0	0	0.8	Naodiha	1065
		13.6	0.2	0	0	0	0.1	Shushunibana	1066
		35.9	0.3	0	0	0	0	Chhatra Gachhi	1067
SURI	c	15.4	0.1	0	0	0	0	Uparjol	1068
SURI	b	27.6	0.2	0	0	0	0	Nagari	1069
SURI	c	3.2	0.2	0	0	0	0.1	Khorddanagari	1070
		9.5	0.1	0	0	0	0.1	Chandipur	1071
suri	c	0	0.2	0	0	0	0	Baragaon	1072
suri	c	0	0.1	0	0	0	0.1	Karamshal	1073
		0	0.6	0	0	0	0.1	Hukmapur	1074
suri	c	20	0.1	0	0	0	0.1	Nabagram	1075
suri	c	0	5.8	0	0	0	6	Murulia Chak	1076
suri	c	0	27	0	0	0	39	Langulia	1077
SURI	c	0	10.1	0	0	0	8	Kenduli	1078
SURI	c	0	0	0	0	0	15	Raipur	1079
SURI	c	0	35	0	0	0	13.9	Kustor	1080
SURI	c	0	20.9	0	0	0	0.1	Sidhuli	1081
SURI	c	0	0	0	0	0	19	Bhandirban	1082
SURI	b	0	3.4	0	0	0	0.1	Khatangadihi	1083
SURI	b	6	6.7	0	0	0	5.5	Bara Chaturi	1084
SURI	b	0	48.9	0	0	0	21.7	Rajanpur	1085
SURI	b	0	135.8	0	0	0	20	Dhanyagram	1086
		2.7	0.2	0	0	0	0	Ghoratari	1087
SURI	b	0	0.3	0	0	0	0.1	Nimdaspur	1088

Land Use												
Area under different types of land use (in hectares rounded up to one decimal place)							Area irrigated by source (in hectare).					
Serial Number	Name of Village	Fallow lands other than current fallows	Current Fallows	Net Area Sown	Total Irrigated Land Area	Total Un-irrigated Land Area	Canals (C)	Wells/Tube-wells(W/TW)	Tanks/Lakes(T/L)	Water Falls(WF)	Others(O)	
1	2	110	111	112	113	114	115	116	117	118	119	
1047	Lakshmondarapur	0	0	73	73	0	0	0	73	0	0	
1048	Bara Mahula	0	0	25	25	0	0	0	25	0	0	
1049	Amaipur	0	0	51.9	51.9	0	0	0	51.9	0	0	
1050	Debaipur	0	0	48	30	18	9.9	0	0.1	0	20	
1051	Amrapalan	0	0	65.1	21.6	43.5	21.6	0	0	0	0	
1052	Gobindapur	0	0	75.8	42	33.8	0	0	40	0	2	
1053	Mamrezpur	0	0	203	25	178	0	0	25	0	0	
1054	Jibdharpur	0	0	79	22	57	0	0	22	0	0	
1055	Palsara	0	0	42	40	2	30	0	7	0	3	
1056	Chakdaha	0	0	133.2	20	113.2	0	0	20	0	0	
1057	Nimtikuri	0	0	62	30	32	0	0	20	0	10	
1058	Uttar Raypur	0	0	74.4	50.7	23.8	50.7	0	0	0	0	
1059	Mahula	0	0	70.4	12.6	57.8	0	0	12.6	0	0	
1060	Panchkath	0	0	74.7	0	74.7	0	0	0	0	0	
1061	Arazi Takipur	0	0	102.5	0	102.5	0	0	0	0	0	
1062	Sahabazar	0	0	121.9	0	121.9	0	0	0	0	0	
1063	Dharampur	0	0	45.8	0	45.8	0	0	0	0	0	
1064	Shirsha	0	0	83.1	0	83.1	0	0	0	0	0	
1065	Naodiha	0	0	222.7	0	222.7	0	0	0	0	0	
1066	Shushunibana	0	0	43.5	0	43.5	0	0	0	0	0	
1067	Chhatra Gachhi	0	0	37.9	0	37.9	0	0	0	0	0	
1068	Uparjol	0	0	123.1	0	123.1	0	0	0	0	0	
1069	Nagari	0	0	186.6	0	186.6	0	0	0	0	0	
1070	Khorddanagari	0	0	42.3	0	42.3	0	0	0	0	0	
1071	Chandipur	0	0	105.1	0	105.1	0	0	0	0	0	
1072	Baragaon	0	0	154	0	154	0	0	0	0	0	
1073	Karamshal	0	0	111.8	7.8	104	0	7.8	0	0	0	
1074	Hukmapur	0	0	44.8	0	44.8	0	0	0	0	0	
1075	Nabagram	0	0	137.5	0	137.5	0	0	0	0	0	
1076	Murulia Chak	0	0	42	4	38	0	0	4	0	0	
1077	Langulia	0	0	83.2	0	83.2	0	0	0	0	0	
1078	Kenduli	0	0	134	44	90	0	0	44	0	0	
1079	Raipur	0	0	60.7	30	30.7	0	0	25	0	5	
1080	Kustor	0	0	90	90	0	0	0	90	0	0	
1081	Sidhuli	0	0	97	81.4	15.5	0	0	81.4	0	0	
1082	Bhandirban	0	0	121.2	25	96.2	0	0	0	0	25	
1083	Khatangadihi	0	0	100.8	6.8	94	6.8	0	0	0	0	
1084	Bara Chaturi	0	0	61.5	16	45.5	0	4	8	0	4	
1085	Rajanpur	0	0	40.2	10.7	29.6	0	0	10.7	0	0	
1086	Dhanyagram	0	0	79.4	70	9.4	0	0	0	0	70	
1087	Ghoratari	0	0	72.4	0	72.4	0	0	0	0	0	
1088	Nimdaspur	0	0	73.6	0	73.6	0	0	0	0	0	

Name of three most important commodities manufactured			Name of Village	Serial Number
First	Second	Third		
120	121	122	2	1

Lakshmondarpur	1047
Bara Mahula	1048
Amaipur	1049
Debaipur	1050
Amrapalan	1051
Gobindapur	1052
Mamrezipur	1053
Jibdharpur	1054
Palsara	1055
Chakdaha	1056
Nimtikuri	1057
Uttar Raypur	1058
Mahula	1059
Panchkath	1060
Arazi Takipur	1061
Sahabazar	1062
Dharampur	1063
Shirsha	1064
Naodiha	1065
Shushunibana	1066
Chhatra Gachhi	1067
Uparjol	1068
Nagari	1069
Khorddanagari	1070
Chandipur	1071
Baragaon	1072
Karamshal	1073
Hukmapur	1074
Nabagram	1075
Murulia Chak	1076
Langulia	1077
Kenduli	1078
Raipur	1079
Kustor	1080
Sidhuli	1081
Bhandirban	1082
Khatangadihi	1083
Bara Chaturi	1084
Rajanpur	1085
Dhanyagram	1086
Ghoratari	1087
Nimdaspur	1088

Census of India 2011
Amenities and Land use

Serial Number	Name of Village	Location code no.	Total area of the village (in hectares rounded up to one decimal place)	Total population (2011 census)	Number of households (2011 census)	Number of educational amenities available in village, the distance range code viz; a for 0-5 kms, b for 5-10 kms, c for 10+ kms of nearest place where facility is available							
						Pre-Primary school (PP)	Primary school (P)	Middle school (M)	Secondary School (S)	Senior Secondary school (SS)	Degree college of arts, science & commerce (ASC)	Engineering college(EC)	Medical college (MC)
1	2	3	4	5	6	7	8	9	10	11	12	13	14
1089	Pathra	317089	126	702	166	1	1		a	a	b		1
1090	Amgachhi	317090	105.8	304	67	1	1		a	a	b	b	b
1091	Bataspur	317091	138.8	1017	241	1	1			b	b		
1092	Tasarkata	317092	168	1205	225	2	2	b	b	b	b	b	b
1093	Ranpur	317093	92.7	865	206	1	1		a	a	b	b	
1094	Latabani	317094	100	462	105	1	1			b	c	c	
1095	Pathar Chapri	317095	176.6	1909	414	2	2	2	1	a	b	c	
1096	Shanmara	317096	215.8	364	66	1	1	a	a	b	b	b	b
1097	Muramath	317097	161.4	1028	232	1	1	a	a	b	b	b	b
1098	Panuria	317098	239.1	2176	504	2	2	1	1	b	b	b	b
1099	Agar	317099	108.4	347	79	1	1	a	a	b			
1100	Barihat	317100	54.9	254	59	1	1	a	a	b	b	b	b
1101	Bhurkuna	317101	299.3	1674	389	2	2	1	1	1			
1102	Siur	317102	165.4	574	145	c	a	a	a	c	c	c	
1103	Kachujor	317103	472.7	3420	925	1	1	1	1	b	b	b	
1104	Bangaon	317104	81.9	604	129	1	1						
1105	Lakshmandihi	317105	218.4	286	63	1	1	a	a	c	c	c	c
1106	Saralpur	317106	39.5	75	17	1	1	a	a	c	c	c	
1107	Sekhdih	317107	50.9	460	99	1	1	a	a	c	c	c	
1108	Mahubona	317108	51.8	271	61	1	1	1	1	c	c	c	
1109	Panch Tentul	317109	53.4	536	114	1	1	a	a	c	c	c	
1110	Mohanpur	317110	110.6	954	206	1	1	a	a	c	c	c	
1111	Turakbarihad	317111	121.6	615	144	1	1	a	a	c	c	c	
1112	Itekola	317112	77.6	270	62	1	1	b	b	c	c		
1113	Meherpur	317113	101.6	806	175	1	1	b	b	c	c	c	c
1114	Dolgobindapur	317114	65.4	266	59	1	1	b	b	c	c	c	
1115	Dakshin Metegram	317115	61.2	0	0								
1116	Liara	317116	65.7	430	102	1	1	b	b	c	c	c	c
1117	Kamar Dangal	317117	106.1	788	177	1	1	a	b	c	c		c
1118	Purba Bankati	317118	166.3	284	53	1	1	b	b	c	c	c	
Block T O T A L :			15162.4	96141	22194	116	115	22	15	6	0	3	1

- Village Directory

(As in 2009)

le. (If not available within the < 5 Kms, b for 5-10 Kms and c cility is available is given).						Number of Medical Amenities available. (If not available within the village , the distance range code viz; a for < 5 Kms, b for 5-10 Kms and c for 10+ kms of nearest place where facility is available is given).						Name of Village	Serial Number					
Management institute (MI)	Polytechnic (Pt)	Vocational training school /ITI	Non-formal training centre (NFTC)	Special school for disabled (SSD)	Others (specify)	Community health centre (CHC)	Primary health centre (PHC)	Primary health sub centre (PHS)	Maternity and child welfare centre (MCW)	T.B. clinic (TBC)	Hospital-allopathic (HA)			Hospital-alternative medicine (HO)	Dispensary (D)	Veterinary hospital (VH)	Mobile health clinic (MHC)	Family welfare centre (FWC)
15	16	17	18	19	20	21	22	23	24	25	26	27	28	29	30	31		
		b	b	b			b			b	b		b	b			Pathra	1089
	b	c						a		b	b		b	b			Amgachhi	1090
								a		b	b		b	b			Bataspur	1091
	b	b				b	b	a	1		b						Tasarkata	1092
	b	b		b		a	a	a	a	a	a	a	a	a	a	a	Ranpur	1093
	c							b		c	c		c	c			Latabani	1094
	c	c		b						b	b		b	b			Pathar Chapri	1095
	c	c	b			b	a	a	a	a	b	b	b	b	b	a	Shanmara	1096
	c	c	b			b	a	a	a	a	b	b	b	b	b	a	Muramath	1097
	c	c	b			b	a	a	a	a	b	b	b	b			Panuria	1098
b	c	c	b			b	a	a	a	a	b	b	b	c	b	a	Agar	1099
	c	c	c			b	a	a	a	a	c	c	c	c	b	a	Barihat	1100
	c	c				b	a	1	1	1	b	b	b	c	b	1	Bhurkuna	1101
	c	c	c			c	a	a	a	a	c	c	c	c	c	a	Siur	1102
	c	c	b			b	1	1	1	1	b	b	b	b	b	1	Kachujor	1103
																	Bangaon	1104
	c	c	c			c	a	a	a	a	c	c	c	c	c	a	Lakshmandihi	1105
	c	c	c			c	a	a	a	a	c	c	c	c	c	a	Saralpur	1106
	c	c				c	a	a	a	a	c	c	c	c	c	a	Sekhdihi	1107
	c	c				c	a	a	a	a	c	c	c	c	c	a	Mahubona	1108
	c	c	c			c	a	a	a	a	c	c	c	c	c	a	Panch Tentul	1109
	c	c	c			c	a	a	a	a	c	c	c	c	c	a	Mohanpur	1110
	c	c	c			c	b	a	a	a	c	c	c	c	c	a	Turakbarihad	1111
	c	c	c			c	b	b	b	b	c	c	c	c	c	b	Itekola	1112
c	c	c	c	c		c	b	a	a	a	c	c	c	c	c	a	Meherpur	1113
	c	c	c			c	b	a	a	a	c	c	c	c	c	a	Dolgobindapur	1114
																	Dakshin Metegram	1115
	c	c	c			c	b	b	b	b	c	c	c	c	c	b	Liar	1116
c						c	b	b	b	b	c	c	c	c	c	b	Kamar Dangal	1117
	c	c	c			c	b	b	b	b	c	c	c	c	c	b	Purba Bankati	1118
0	1	1	0	0	0	0	2	13	3	2	1	0	5	2	0	3	: Block T O T A L	

Serial Number	Name of Village	Number of Non-Government Medical Amenities available.							Availability of drinking water - Yes / No								
		Charitable non Govt. hospital/Nursing home.	Medical practitioner with MBBS Degree	Medical practitioner with other degree	Medical practitioner with no degree	Traditional practitioner and faith healer .	Medicine Shop	Others	Tap water (Treated/Untreated)	Well water (Covered / Uncovered well)	Hand Pump	Tube wells / Bore well	Spring	River / Canal	Tank / Pond / Lake	Others	
1	2	32	33	34	35	36	37	38	39	40	41	42	43	44	45	46	
1089	Pathra	0	0	0	0	0	0	0	0	Yes	Yes	Yes	Yes	No	No	Yes	No
1090	Amgachhi	0	0	0	0	0	0	0	0	No	Yes	No	Yes	No	No	Yes	No
1091	Bataspur	0	0	0	0	0	0	0	0	Yes	Yes	Yes	No	No	No	Yes	No
1092	Tasarkata	0	0	0	0	0	0	0	0	Yes	Yes	Yes	Yes	No	No	Yes	No
1093	Ranpur	0	0	0	0	0	0	0	0	No	Yes	No	Yes	No	Yes	Yes	No
1094	Latabani	0	0	0	0	0	0	0	0	Yes	Yes	Yes	Yes	No	No	No	No
1095	Pathar Chapri	0	0	0	0	0	0	0	0	Yes	Yes	No	Yes	No	No	Yes	No
1096	Shanmara	0	0	0	0	0	0	0	0	No	Yes	No	Yes	No	No	Yes	No
1097	Muramath	0	0	0	1	0	0	0	0	No	Yes	No	Yes	No	No	Yes	No
1098	Panuria	0	0	0	1	0	0	0	0	No	Yes	No	Yes	No	Yes	Yes	No
1099	Agar	0	0	0	0	0	0	0	0	No	Yes	No	Yes	No	No	Yes	No
1100	Barihat	0	0	0	0	0	0	0	0	No	No	No	Yes	No	No	Yes	No
1101	Bhurkuna	0	0	0	1	0	0	0	0	No	Yes	No	Yes	No	No	Yes	No
1102	Siur	0	0	0	0	0	0	0	0	No	Yes	No	Yes	No	No	Yes	No
1103	Kachujor	0	0	1	1	0	1	0	0	No	Yes	No	Yes	No	No	Yes	No
1104	Bangaon	0	0	0	0	0	0	0	0	No	Yes	No	Yes	No	No	No	No
1105	Lakshmandihi	0	0	0	0	0	0	0	0	No	Yes	No	Yes	No	No	Yes	No
1106	Saralpur	0	0	0	0	0	0	0	0	No	Yes	No	Yes	No	No	Yes	No
1107	Sekhdih	0	0	0	0	0	0	0	0	No	Yes	No	Yes	No	No	Yes	No
1108	Mahubona	0	0	0	0	0	0	0	0	No	Yes	No	Yes	No	No	Yes	No
1109	Panch Tentul	0	0	0	0	0	0	0	0	No	Yes	No	Yes	No	No	Yes	No
1110	Mohanpur	0	0	0	0	0	0	0	0	No	Yes	Yes	Yes	No	Yes	Yes	No
1111	Turakbarihad	0	0	0	0	0	0	0	0	No	Yes	Yes	Yes	No	No	Yes	No
1112	Itekola	0	0	0	0	0	0	0	0	No	Yes	Yes	Yes	No	No	Yes	No
1113	Meherpur	0	0	0	0	0	0	0	0	No	Yes	Yes	Yes	No	Yes	Yes	No
1114	Dolgobindapur	0	0	0	0	0	0	0	0	No	No	Yes	Yes	No	No	Yes	No
1115	Dakshin Metegram																
1116	Liara	0	0	0	0	0	0	0	0	No	Yes	Yes	Yes	No	Yes	Yes	No
1117	Kamar Dangal	0	0	0	1	0	0	0	0	No	Yes	Yes	Yes	No	Yes	Yes	No
1118	Purba Bankati	0	0	0	0	0	0	0	0	No	Yes	No	Yes	No	No	Yes	No
Block T O T A L :		1	0	1	8	17	3	0	17	68	50	86	0	36	88	0	

Availability of toilet & others Yes / No				Communication and transport facilities (If amenities available code -Yes is given except for Village Pin Code ,If not available within the village , the distance range code viz; a for < 5 Kms, b for 5-10 Kms and c for 10+ kms of nearest place where facility is available is given).								
Community toilet including bath.	Community toilet excluding bath.	Rural sanitary mart or sanitary hardware outlet available near the village.	Community bio- gas or recycle of waste for productive use.	Post office(PO)	Sub post office (SPO)	Post & Telegraph office (P&TO)	Village Pin Code	Telephones (Land lines)	Public call office (PCO)	Mobile phone coverage	Name of Village	Serial Number
47	48	49	50	51	52	53	54	55	56	57	2	1
No	No	No	No	b	a	b	731126	a	b	Yes	Pathra	1089
No	No	No	No		a	b	731216	Yes	b	Yes	Amgachhi	1090
No	No	No	No	b	a	b	731126	b	b	Yes	Bataspur	1091
No	No	No	No	b	a	b	731103	a	b	b	Tasarkata	1092
No	No	No	No	a	a	a	731103	Yes	a	Yes	Ranpur	1093
No	No	No	No	c		c	731126	b	c	a	Latabani	1094
No	No	No	No	b	Yes	b	731126	Yes	Yes	Yes	Pathar Chapri	1095
No	No	No	No	b	a	b	731126	b	a	Yes	Shanrnara	1096
No	No	No	No	b	a	b	731102	Yes	a	Yes	Muramath	1097
No	No	No	No	Yes	Yes	b	731102	Yes	b	Yes	Panuria	1098
No	No	No	No	b	a	b	731102	b	a	Yes	Agar	1099
No	No	No	No	b	a	b	731102	Yes	b	Yes	Barihat	1100
No	No	Yes	No	b	Yes	b	731102	Yes	b	Yes	Bhurkuna	1101
No	No	No	No	c	a	c	731102	b	b	Yes	Siur	1102
No	No	No	No	b	a	b	731104	Yes	Yes	b	Kachujor	1103
No	No	No	No			c	731104	b	b	Yes	Bangaon	1104
No	No	No	No	c	a	c	731102	a	a	Yes	Lakshmandihi	1105
No	No	No	No	c	a	c	731240	a	a	Yes	Saralpur	1106
No	No	No	No	c	a	c	731102	b	a	Yes	Sekhdihi	1107
No	No	No	No	b	Yes	c	731102	c	a	Yes	Mahubona	1108
No	No	No	No	c	a	c	731102	c	a	Yes	Panch Tentul	1109
No	No	No	No	c	a	c	731301	b	b	Yes	Mohanpur	1110
No	No	No	No	b	a	c	731104	b	b	Yes	Turakbarihad	1111
No	No	No	No	c	a	c	731104	c	c	Yes	Itekola	1112
No	No	No	No	c	a	c	731102	Yes	b	Yes	Meherpur	1113
No	No	No	No	b	a	c	731102	c	c	Yes	Dolgobindapur	1114
											Dakshin Metegram	1115
No	No	No	No	b	a	c	731102	c	c	Yes	Liara	1116
No	No	No	No	c	a	c	731126	c	c	Yes	Kamar Dangal	1117
No	No	No	No	c	b	c	731126	b	b	Yes	Purba Bankati	1118
2	2	21	8	2	17	0	104	44	18	87	: Block T O T A L	

Communication and transport facilities (If amenities available code -Yes is given except for Village Pin Code ,If not available within the village , the distance range code viz; a for < 5 Kms, b for 5-10 Kms and c for 10+ kms of nearest place where facility is available is given).													Village connected to highway (If amenities available code viz; a for < 5 Kms, b for 5-10 Kms and c for 10+ kms of nearest place where facility is available is given).				
Serial Number	Name of Village	Internet cafes/ Common service centre (CSC)	Private courier facility	Bus service (Public & Private)	Railway stations	Auto/Modified Autos	Taxis and Vans	Tractors	Cycle-pulled rickshaws(Manual & Machine driven)	Carts driven by animals	Sea /River ferry service	Connected to national highway(NH)	Connected to state highway(SH)	Connected to major district road (MDR)	Connected to others district road	Pucca roads	
1	2	58	59	60	61	62	63	64	65	66	67	68	69	70	71	72	
1089	Pathra	b	b	b	b	c	a	Yes	Yes	a	c	b			Yes	a	
1090	Amgachhi	b	b	Yes	c	c	a	Yes	Yes	Yes	b	b	Yes	a	Yes	Yes	
1091	Bataspur	b	b	b	b	c	Yes	Yes	Yes	Yes	b	b			Yes	a	
1092	Tasarkata	c	b	b	b	c	a	b	Yes	Yes	c			Yes	Yes	a	
1093	Ranpur	c	a	Yes	b	c	a	Yes	Yes	Yes	c			Yes	a	b	
1094	Latabani	c	c	c	c	b	a	b	a	Yes	c	c				a	
1095	Pathar Chapri	c	c	Yes	c	b	a	Yes	Yes	Yes	c					a	
1096	Shanmara	b	b	a	a	b	b	b	Yes	b	c		Yes		Yes	a	
1097	Muramath	b	b	Yes	b	b	b	b	Yes	Yes	c		Yes		Yes	Yes	
1098	Panuria	b	b	Yes	b	b	b	Yes	Yes	Yes	c				Yes	Yes	
1099	Agar	b	b	a	b	b	b	Yes	Yes	Yes	Yes				Yes	a	
1100	Barihat	b	b	a	b	b	b	a	Yes	Yes	c				Yes	a	
1101	Bhurkuna	c	b	Yes	b	b	b	Yes	Yes	Yes	Yes				Yes	Yes	
1102	Siur	b	c	b	b	c	c	Yes	Yes	Yes	c				Yes	a	
1103	Kachujor	b	b	Yes	a	b	b	Yes	Yes	Yes	c		Yes		Yes	Yes	
1104	Bangaon	b	b	a	b	b	a	a	Yes	b	c					a	
1105	Lakshmandihi	c	c	a	a	c	c	Yes	Yes	Yes	c				Yes	a	
1106	Saralpur	c	c	a	b	c	c	b	a	Yes	c				Yes	a	
1107	Sekhdih	c	c	a	b	c	c	a	a	Yes	c				Yes	a	
1108	Mahubona	b	c	a	b	c	c	a	Yes	Yes	c				Yes	a	
1109	Panch Tentul	c	c	a	b	b	c	Yes	Yes	Yes	c				Yes	a	
1110	Mohanpur	c	c	a	b	c	c	Yes	Yes	Yes	c				Yes	a	
1111	Turakbarihad	c	c	Yes	b	c	c	Yes	Yes	Yes	c				Yes	Yes	
1112	Itekola	c	c	b	c	c	c	Yes	Yes	Yes	b				Yes	a	
1113	Meherpur	c	c	a	b	c	c	Yes	Yes	Yes	c				Yes	a	
1114	Dolgobindapur	c	c	a	b	c	c	Yes	Yes	Yes	b				Yes	a	
1115	Dakshin Metegram																
1116	Liara	c	c	b	b	c	c	Yes	Yes	Yes	c					Yes	
1117	Kamar Dangal	c	c	b	c	c	c	Yes	Yes	Yes	b				Yes	b	
1118	Purba Bankati	c	c	b	a	c	c	Yes	Yes	Yes	c				Yes	a	
Block T O T A L :		4	1	38	1	11	25	56	88	72	3	0	17	21	63	36	

ys,village roads, banks & credit societies :-Yes is given, If not available within the code viz; a for <5 Kms, b for 5-10 Kms place where facility is available is given).														Availability of miscellaneous facilities (If amenities available code -Yes is given, If not available within the village , the distance range code viz; a for < 5 Kms, b for 5-10 Kms and c for 10+ kms of nearest place where facility is available is given).		
Kutchcha roads	Water bounded macadam(WBM) roads	Navigable waterway (river/canal)(NW)	Footpaths (FP)	Commercial & Co-operative Banks	ATM	Agricultural Credit Societies	Self-Help Group (SHG)	Public distribution system (PDS) shop	Mandis / Regular market	Weekly Haat	Agricultural marketing society	Integrated Child Development Scheme (Nutritional Centres)	Anganwadi Centre (Nutritional Centres)	Others (Nutritional Centres)	Name of Village	Serial Number
73	74	75	76	77	78	79	80	81	82	83	84	85	86	87	2	1
Yes				b	c	Yes	Yes	c	b	Yes	Yes	Yes	Yes	Yes	Pathra	1089
a				a	b	c	Yes	Yes	c	Yes	Yes	Yes	Yes	Yes	Amgachhi	1090
Yes		Yes	b	b	Yes	Yes	Yes	b	Yes	Yes	Yes	Yes	Yes	Yes	Bataspur	1091
Yes		Yes	Yes	c	Yes	Yes	c	Yes	Yes	Yes	Yes	Yes	Yes	Yes	Tasarkata	1092
Yes	Yes		a	a	c	Yes	Yes	c	Yes	Yes	a	Yes	Yes	Yes	Ranpur	1093
a			c	c	c	Yes	Yes	c	c	c	Yes	Yes	Yes	Yes	Latabani	1094
a		Yes		c	Yes	Yes	b	Yes	Yes	Yes	Yes	Yes	Yes	Yes	Pathar Chapri	1095
Yes		Yes	a	b	c	Yes	a	b	a	a	Yes	Yes	Yes	Yes	Shanmara	1096
Yes		Yes	a	b	c	Yes	a	c	a	a	Yes	Yes	Yes	Yes	Muramath	1097
Yes		Yes	a	b	c	Yes	Yes	c	a	a	Yes	Yes	Yes	Yes	Panuria	1098
Yes	b	b	Yes	a	b	c	Yes	a	b	a	a	Yes	Yes	Yes	Agar	1099
Yes	b	b	Yes	a	b	c	Yes	a	c	a	a	a	a	Yes	Barihat	1100
Yes	b	b	Yes	Yes	b	Yes	Yes	a	b	Yes	Yes	Yes	Yes	Yes	Bhurkuna	1101
Yes		Yes	a	c	c	Yes	a	c	a	a	Yes	Yes	Yes	Yes	Siur	1102
Yes		Yes	Yes	b	Yes	Yes	Yes	b	Yes	Yes	Yes	Yes	Yes	Yes	Kachujor	1103
a		Yes		c	Yes	Yes	c	Yes	Yes	Yes	Yes	Yes	Yes	Yes	Bangaon	1104
Yes		Yes	a	c	c	Yes	a	c	a	a	Yes	Yes	Yes	Yes	Lakshmandihi	1105
Yes		Yes	a	c	c	a	a	c	a	a	a	a	Yes	Yes	Saralpur	1106
Yes		Yes	a	c	c	Yes	a	b	a	a	Yes	Yes	Yes	Yes	Sekhdihi	1107
Yes		Yes	a	c	c	Yes	a	b	a	a	a	a	Yes	Yes	Mahubona	1108
Yes		Yes	a	c	c	Yes	a	c	a	a	c	a	a	Yes	Panch Tentul	1109
Yes		Yes	a	c	c	Yes	a	c	a	a	Yes	Yes	Yes	Yes	Mohanpur	1110
Yes		Yes	a	c	c	Yes	a	c	a	a	Yes	Yes	Yes	Yes	Turakbarihad	1111
Yes	c	b	Yes	b	c	c	Yes	b	c	b	b	Yes	a	Yes	Itekola	1112
Yes	c		Yes	a	c	c	Yes	a	b	a	a	Yes	Yes	Yes	Meherpur	1113
Yes	c	c	Yes	a	c	c	Yes	a	b	a	a	a	a	Yes	Dolgobindapur	1114
															Dakshin Metegram	1115
Yes	c	c	Yes	b	c	c	Yes	b	c	b	b	Yes	Yes	Yes	Liara	1116
Yes	c	b	Yes	b	c	c	Yes	b	c	b	b	Yes	Yes	Yes	Kamar Dangal	1117
Yes		Yes	a	c	c	Yes	a	c	a	a	Yes	Yes	Yes	Yes	Purba Bankati	1118
69	5	7	75	8	0	19	98	43	1	30	41	72	87	102	: Block T O T A L	

Availability of miscellaneous facilities (If amenities available code -Yes is given, If not available within the village , the distance range code viz; a for < 5 Kms, b for 5-10 Kms and c for 10+ kms of nearest place where facility is available is given).													Availability of electricity (Yes/No)			
Serial Number	Name of Village	ASHA (Accredited Social Health Activist)	Community centre with/without TV	Sports Field,	Sports Club / Recreation Centre	Cinema / Video Hall	Public Library	Public Reading Room	Newspaper Supply	Assembly Polling station	Birth & Death Registration Office	Power Supply for Domestic Use (ED)	Power Supply for Agricultural Use (EAG)	Power Supply for Commercial Use (EC)	Power Supply for All Uses (EA)	
1	2	88	89	90	91	92	93	94	95	96	97	98	99	100	101	
1089	Pathra	Yes	Yes	Yes	Yes	b	Yes	Yes	Yes	Yes	Yes	Yes	Yes	Yes	Yes	
1090	Amgachhi	Yes	Yes	Yes	Yes	b	a	Yes	a	Yes	a	Yes	Yes	Yes	Yes	
1091	Bataspur	Yes	Yes	Yes	Yes	b	a	Yes	Yes	Yes	a	Yes	Yes	Yes	Yes	
1092	Tasarkata	Yes	Yes	Yes	Yes	Yes	Yes	Yes	Yes	Yes	Yes	Yes	Yes	Yes	Yes	
1093	Ranpur	Yes	Yes	Yes	Yes	a	Yes	Yes	Yes	Yes	a	Yes	No	No	No	
1094	Latabani	Yes	Yes	Yes	Yes	c	b	Yes	Yes	Yes	b	Yes	Yes	Yes	Yes	
1095	Pathar Chapri	Yes	Yes	Yes	Yes	Yes	Yes	Yes	Yes	Yes	Yes	Yes	No	No	No	
1096	Shanmara	a	b	a	b	b	b	b	a	a	a	Yes	No	No	No	
1097	Muramath	Yes	b	Yes	Yes	b	a	a	Yes	Yes	a	Yes	No	Yes	No	
1098	Panuria	Yes	b	Yes	Yes	b	a	a	Yes	Yes	a	Yes	No	Yes	No	
1099	Agar	a	b	b	b	b	a	a	Yes	a	a	Yes	No	No	No	
1100	Barihat	a	b	b	b	b	a	a	Yes	Yes	a	Yes	No	No	No	
1101	Bhurkuna	b	b	b	b	b	Yes	Yes	Yes	Yes	Yes	Yes	No	No	No	
1102	Siur	a	c	a	c	c	a	a	Yes	a	a	Yes	No	No	No	
1103	Kachujor	Yes	b	Yes	b	b	a	a	Yes	Yes	a	Yes	No	Yes	No	
1104	Bangaon	Yes	Yes	Yes	Yes	Yes	Yes	Yes	Yes	Yes	Yes	Yes	No	No	No	
1105	Lakshmandihi	a	c	Yes	c	c	b	b	Yes	Yes	a	Yes	No	No	No	
1106	Saralpur	a	c	Yes	c	c	a	a	a	a	a	Yes	No	No	No	
1107	Sekhdih	a	c	a	b	c	a	a	Yes	a	a	Yes	No	No	No	
1108	Mahubona	a	c	a	c	c	a	a	Yes	a	a	Yes	No	No	No	
1109	Panch Tentul	a	c	a	c	c	a	a	Yes	a	Yes	Yes	No	No	No	
1110	Mohanpur	Yes	c	a	c	c	a	a	Yes	a	a	Yes	No	No	No	
1111	Turakbarihad	a	c	Yes	c	c	a	a	Yes	Yes	a	Yes	No	No	No	
1112	Itekola	a	b	c	c	c	b	b	Yes	a	b	Yes	No	No	No	
1113	Meherpur	Yes	c	c	c	c	a	a	Yes	Yes	a	Yes	No	No	No	
1114	Dolgobindapur	Yes	c	c	c	c	a	a	Yes	a	a	Yes	No	No	No	
1115	Dakshin Metegram															
1116	Liara	Yes	c	c	c	c	b	b	Yes	Yes	b	Yes	No	No	No	
1117	Kamar Dangal	a	b	c	c	c	b	b	Yes	Yes	b	Yes	No	No	No	
1118	Purba Bankati	a	c	b	c	c	b	b	Yes	a	b	Yes	No	No	No	
Block T O T A L :		75	46	71	57	20	22	36	81	78	27	104	55	60	54	

		Land Use								
Nearest Town		Area under different types of land use (in hectares rounded up to one decimal place)								
Name	Distance range code i.e. a for < 5 Kms, b for 5-10 Kms and c for 10+ kms .	Forests	Area under Non-agricultural Uses	Barren and Un-cultivable land	Permanent Pastures and Other Grazing Lands	Land Under Miscellaneous Tree Crops etc.	Culturable Waste Land	Name of Village	Serial Number	
102	103	104	105	106	107	108	109	2	1	
SURI	b	2.6	0	0	0	0	0.1	Pathra	1089	
SURI	b	33.5	0.3	0	0	0	0.2	Amgachhi	1090	
SURI	b	40.2	0.3	0	0	0	0.1	Bataspur	1091	
SURI	b	11.6	2.7	0	0	0	92.8	Tasarkata	1092	
SURI	b	0	8.4	0	0	0	0.1	Ranpur	1093	
SURI	c	0	20	0	0	0	0	Latabani	1094	
SURI	c	0	0.3	0	0	0	0.1	Pathar Chapri	1095	
SURI	b	81.8	52.3	0	0	0	1	Shanmara	1096	
SURI	b	0	62.9	0	0	0	20	Muramath	1097	
SURI	b	0	82.6	0	0	0	0	Panuria	1098	
SURI	c	0	48.6	0	0	0	4.7	Agar	1099	
SURI	c	0	4.9	0	0	0	0	Barihat	1100	
SURI	b	2.2	51	0	0	0	1.1	Bhurkuna	1101	
suri	b	0	68.4	0	0	0	1	Siur	1102	
suri	b	144	133.2	0	0	0	89.5	Kachujor	1103	
suri	b	0	2.9	0	0	0	15	Bangaon	1104	
suri	b	2.4	49	0	0	0	1.5	Lakshmandihi	1105	
SURI	b	0	9	0	0	0	3.9	Saralpur	1106	
SURI	b	0	9.2	0	0	0	1.2	Sekhdih	1107	
SWURI	b	0	20.2	0	0	0	0	Mahubona	1108	
SURI	c	0	23.9	0	0	0	0.5	Panch Tentul	1109	
SURI	b	0	40.1	0	0	0	0.5	Mohanpur	1110	
SURI	c	0	25.1	0	0	0	0.5	Turakbarihad	1111	
SURI	c	0	20.5	0	0	0	1	Itekola	1112	
SURI	b	1.4	24.2	0	0	0	0	Meherpur	1113	
SURI	b	0	24.8	0	0	0	0.5	Dolgobindapur	1114	
		0	9.4	0	0	0	0.8	Dakshin Metegram	1115	
SURI	b	0	16.1	0	0	0	3.5	Liara	1116	
SURI	c	0	25.3	0	0	0	0.8	Kamar Dangal	1117	
SURI	c	16	113.8	0	0	0	3.5	Purba Bankati	1118	
0	0	797.7	1835.4	0	0	0	1448.5	: Block T O T A L		

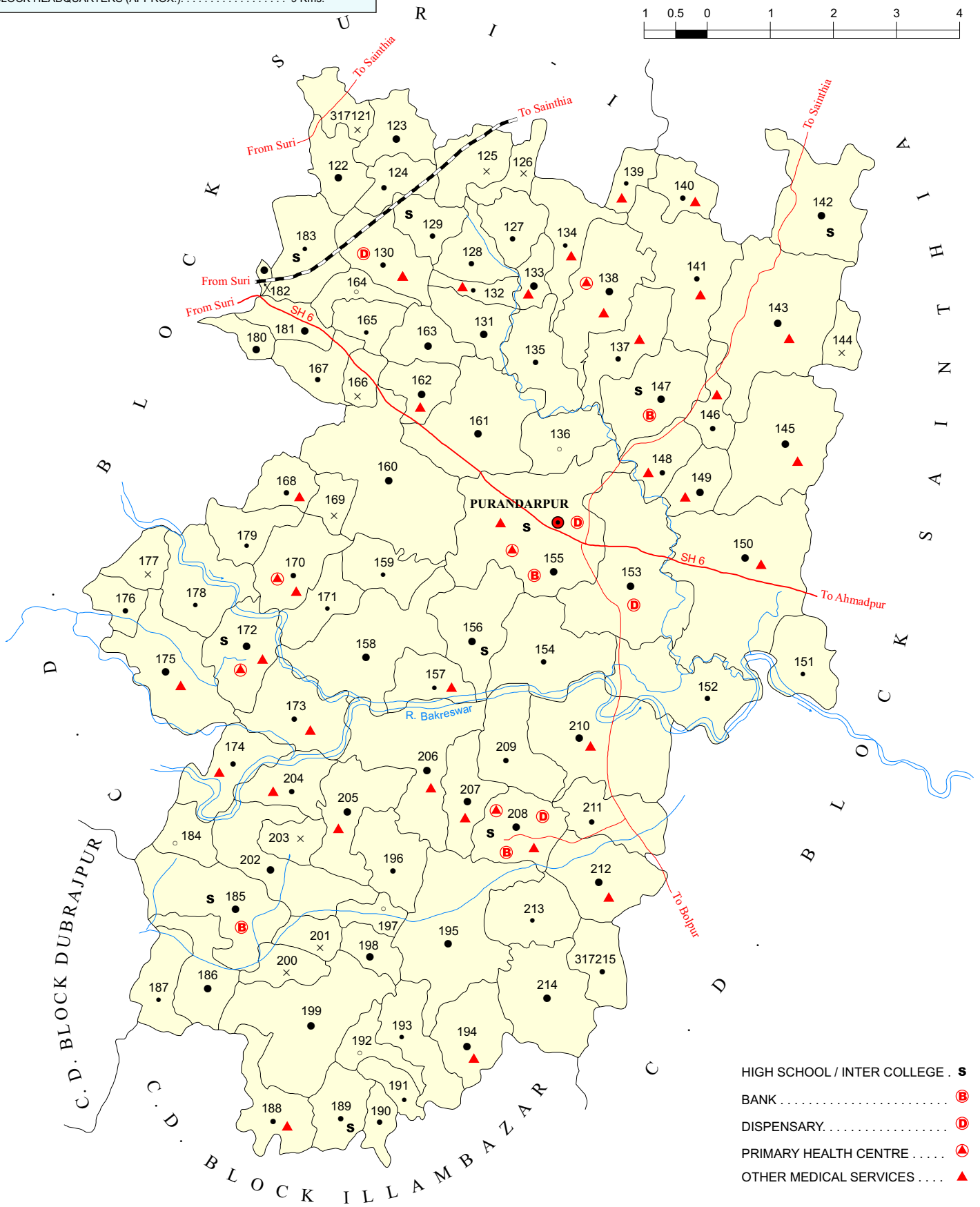

Land Use												
Area under different types of land use (in hectares rounded up to one decimal place)							Area irrigated by source (in hectare).					
Serial Number	Name of Village	Fallow lands other than current fallows	Current Fallows	Net Area Sown	Total Irrigated Land Area	Total Un-irrigated Land Area	Canals (C)	Wells/Tube-wells(W/TW)	Tanks/Lakes(T/L)	Water Falls(WF)	Others(O)	
1	2	110	111	112	113	114	115	116	117	118	119	
1089	Pathra	0	0	123.3	0	123.3	0	0	0	0	0	
1090	Amgachhi	0	0	71.9	0	71.9	0	0	0	0	0	
1091	Bataspur	0	0	98.2	0	98.2	0	0	0	0	0	
1092	Tasarkata	0	0	60.8	38.4	22.4	0	0	1.2	0	37.2	
1093	Ranpur	0	0	84.2	82.2	2	1.2	0	0.1	0	80.9	
1094	Latabani	0	0	80	0	80	0	0	0	0	0	
1095	Pathar Chapri	0	0	176.2	0	176.2	0	0	0	0	0	
1096	Shanrmarra	0	0	80.7	61.8	18.9	0	21.3	40.5	0	0	
1097	Muramath	0	0	78.5	42.3	36.2	42.3	0	0	0	0	
1098	Panuria	0	0	156.5	156.5	0	150	0	6.5	0	0	
1099	Agar	0	0	55	55	0	30	0	25	0	0	
1100	Barihat	0	0	50	38	12	30	0	8	0	0	
1101	Bhurkuna	0	0	245	220	25	180	0	40	0	0	
1102	Siur	0	0	96	28	68	28	0	0	0	0	
1103	Kachujor	0	0	106	15	91	0	0	15	0	0	
1104	Bangaon	0	0	64	0	64	0	0	0	0	0	
1105	Lakshmandihi	0	0	165.5	140	25.5	130	0	10	0	0	
1106	Saralpur	0	0	26.5	12	14.5	0	0	12	0	0	
1107	Sekhdih	0	0	40.4	28.4	12	16.4	0	12	0	0	
1108	Mahubona	0	0	31.6	17	14.6	0	0	17	0	0	
1109	Panch Tentul	0	0	29	29	0	20	0	9	0	0	
1110	Mohanpur	0	0	70	70	0	60	0	10	0	0	
1111	Turakbarihad	0	0	96	96	0	90	0	6	0	0	
1112	Itakola	0	0	56	56	0	50	0	6	0	0	
1113	Meherpur	0	0	76	76	0	51	0	5	0	20	
1114	Dolgobindapur	0	0	40	40	0	35	0	5	0	0	
1115	Dakshin Metegram	0	0	51	51	0	47	0	4	0	0	
1116	Liara	0	0	46	46	0	46	0	0	0	0	
1117	Kamar Dangal	0	0	80	80	0	72	0	8	0	0	
1118	Purba Bankati	0	0	33	3	30	0	0	3	0	0	
Block T O T A L :		0	0	11080	4064.3	7015.3	2052.1	98.5	1349.4	0	0	

Name of three most important commodities manufactured			Name of Village	Serial Number
First	Second	Third		
120	121	122	2	1
			Pathra	1089
			Amgachhi	1090
			Bataspur	1091
			Tasarkata	1092
			Ranpur	1093
			Latabani	1094
			Pathar Chapri	1095
			Shanrnara	1096
			Muramath	1097
			Panuria	1098
			Agar	1099
			Barihat	1100
			Bhurkuna	1101
			Siur	1102
			Kachujor	1103
			Bangaon	1104
			Lakshmandihi	1105
			Saralpur	1106
			Sekhdih	1107
			Mahubona	1108
			Panch Tentul	1109
			Mohanpur	1110
			Turakbarihad	1111
			Itekola	1112
			Meherpur	1113
			Dolgobindapur	1114
			Dakshin Metegram	1115
			Llara	1116
			Kamar Dangal	1117
			Purba Bankati	1118
			: Block T O T A L	

TOTAL AREA OF THE C.D. BLOCK. 135.81 Sq. Kms.
 TOTAL POPULATION OF THE C.D. BLOCK. 87405
 TOTAL NUMBER OF VILLAGES. 95
 TOTAL NUMBER OF INHABITED VILLAGES. 85
 TOTAL NUMBER OF CENSUS TOWNS. NIL
 TOTAL NUMBER OF STATUTORY TOWNS. NIL
 DISTANCE FROM DISTRICT HEADQUARTERS TO C.D.
 BLOCK HEADQUARTERS (APPROX.). 9 Kms.

INDIA
 WEST BENGAL
C. D. BLOCK SURI - II
 DISTRICT BIRBHUM

KILOMETRES



BOUNDARY, C. D. BLOCK. [Symbol]
 VILLAGE BOUNDARY WITH LOCATION CODE [Symbol] 317121
 HEADQUARTERS : C.D. BLOCK. [Symbol]
 POPULATION SIZE OF VILLAGES : BELOW 200, 200-499, 500-999, 1000-4999. [Symbol]

HIGH SCHOOL / INTER COLLEGE . s
 BANK B
 DISPENSARY..... D
 PRIMARY HEALTH CENTRE ▲
 OTHER MEDICAL SERVICES ▲
 UNINHABITED VILLAGE WITH MDDS CODE..... [Symbol] X 317144
 STATE HIGHWAY SH 6
 IMPORTANT METALLED ROADS [Symbol]
 RAILWAY LINE WITH STATION, BROAD GAUGE [Symbol] R.S.
 RIVER AND STREAM [Symbol]

Alphabetical List of Villages

Name of the CD Block : Suri-II

CD Block Code (2011) : 0107

Sl. No.	Name of the Village	PLCN 2001	MDDS PLCN 2011
1	2	3	4
1	Abinashpur	01103500	317208
2	Akhermath	01095100	317124
3	Alipur	01101100	317184
4	Ananntapur	01101700	317190
5	Babupur	01101900	317192
6	Badilpur	01104200	317215
7	Banshanka	01101200	317185
8	Banshanka	01101300	317186
9	Bansra	01097000	317143
10	Beharia	01097900	317152
11	Bhagabanbati	01096000	317133
12	Bholaipur	01103400	317207
13	Bhramarkal	01096400	317137
14	Bidaypur	01096200	317135
15	Bodpur	01101800	317191
16	Chak Abadanga	01097100	317144
17	Chakbara	01103000	317203
18	Chatra	01099500	317168
19	Chhota Kustikuri	01097600	317149
20	Damdham	01097200	317145
21	Deshalpur	01095800	317131
22	Dhaltikri	01097400	317147
23	Dhananjoybati	01095400	317127
24	Domaipur	01102200	317195
25	Dubashanka	01101400	317187
26	Ekdalia	01099300	317166
27	Faridpur	01095200	317125
28	Fatepur (P)	01100700	317180
29	Gangie	01098500	317158
30	Goalgram	01097300	317146
31	Gobra	01095700	317130
32	Haraipur	01098900	317162
33	Haripur	01095900	317132
34	Harishpur	01103100	317204
35	Hatikra	01103700	317210
36	Hatanbazar (P)	01101000	317183
37	Ikra	01096800	317141
38	Imadpur	01103900	317212
39	Indragachha	01098700	317160
40	Jamal	01099400	317167

Alphabetical List of Villages

Name of the CD Block : Suri-II

CD Block Code (2011) : 0107

Sl. No.	Name of the Village	PLCN 2001	MDDS PLCN 2011
1	2	3	4
41	Jamuri	01102900	317202
42	Januri	01100200	317175
43	Kanshpai	01100000	317173
44	Kasherhat	01103200	317205
45	Kendua	01102300	317196
46	Kendua (P)	01100900	317182
47	Keubona	01099000	317163
48	Khanna	01099700	317170
49	Kharikatikari	01096700	317140
50	Khosnator (P)	01100800	317181
51	Kodaipur	01098000	317153
52	Koela	01102700	317200
53	Koma	01099900	317172
54	Kubirpur	01095600	317129
55	Kubirpur	01104100	317214
56	Kulera	01094900	317122
57	Maipur	01102100	317194
58	Majigram	01096900	317142
59	Maldihi	01099800	317171
60	Maligram	01098600	317159
61	Maliha	01099200	317165
62	Mediabhad	01094800	317121
63	Meheran	01096300	317136
64	Monpur	01095000	317123
65	Mudina	01102400	317197
66	Mukhuria	01099100	317164
67	Muradpur	01100100	317174
68	Nijuri	01097800	317151
69	Nimpalashi	01096600	317139
70	Nirisha	01099600	317169
71	Palashi	01101500	317188
72	Palshita	01098400	317157
73	Parbatipur	01103300	317206
74	Patanda	01096500	317138
75	Piashala	01097700	317150
76	Purandarpur	01098200	317155
77	Raghunadanpur	01100400	317177
78	Rajnagar	01100500	317178
79	Rajpur	01104000	317213
80	Rostanpur	01095500	317128

Alphabetical List of Villages

Name of the CD Block : Suri-II

CD Block Code (2011) : 0107

Sl. No.	Name of the Village	PLCN 2001	MDDS PLCN 2011
1	2	3	4
81	Sadarpur	01095300	317126
82	Sajina	01098300	317156
83	Sehana	01102000	317193
84	Sekampur	01103800	317211
85	Shibpur	01100600	317179
86	Shikarpur	01102500	317198
87	Shirshita	01102600	317199
88	Srikantapur	01103600	317209
89	Sundardihi	01096100	317134
90	Tahela	01102800	317201
91	Talibpur	01101600	317189
92	Tapaipur	01098800	317161
93	Tegharia	01097500	317148
94	Ushgram	01098100	317154
95	Uttar Metegram	01100300	317176

Census of India 2011
Amenities and Land use

Serial Number	Name of Village	Location code no.	Total area of the village (in hectares rounded up to one decimal place)	Total population (2011 census)	Number of households (2011 census)	Number of educational amenities available in village, the distance range code viz; a for 0-5 kms, b for 5-10 kms, c for 10+ kms of nearest place where facility is available							
						Pre-Primary school (PP)	Primary school (P)	Middle school (M)	Secondary School (S)	Senior Secondary school (SS)	Degree college of arts - science & commerce (ASC)	Engineering college(EC)	Medical college (MC)
1	2	3	4	5	6	7	8	9	10	11	12	13	14

Name of District:-Birbhum

Name of CD Block:-Suri - II

1119	Mediabad	317121	81.2	0	0								
1120	Kulera	317122	101.7	1146	266	1	1	b	b	b	b	b	
1121	Monpur	317123	97.9	1090	254	1	1	b	b	b	b	b	
1122	Akhermath	317124	80	543	111	1	1	b	b	b	b	b	
1123	Faridpur	317125	109.3	0	0								
1124	Sadarpur	317126	62.8	0	0								
1125	Dhananjoybati	317127	95.4	981	256	1	1	a	a	a	b	c	
1126	Rostanpur	317128	84.2	998	250	1	1	a	a	a	b	c	
1127	Kubirpur	317129	87.8	686	145	2	2	1	1	1	b	b	
1128	Gobra	317130	139	793	188	3	2	a	a	a	a	b	
1129	Deshalpur	317131	97.6	1436	340	1	1	1	a	a	b	b	
1130	Haripur	317132	46.4	285	71	2	2	a	a	a	b	b	
1131	Bhagabanbati	317133	58.3	1387	347	1	1	a	b	b	b	b	c
1132	Sundardihi	317134	124.1	374	89	b	a	a	b	b	b	b	c
1133	Bidaypur	317135	132.8	770	184	1	1	a	a	a	b	b	c
1134	Meheran	317136	116.7	182	46	a	a		b	b	b	b	c
1135	Bhramarkal	317137	127	523	111	1	1	a	a	a	b	b	c
1136	Patanda	317138	213.6	1247	294	1	1	1	a	a	b	b	c
1137	Nimpalashi	317139	52.2	257	56	b	a	a	a	a	c	c	c
1138	Khariatikari	317140	78.2	508	111	2	2	a	a	a	c	c	c
1139	Ikra	317141	240.7	835	212	1	1	a	a	a	c	c	c
1140	Majigram	317142	227.4	1811	458	1	1	1	1	1	c	c	c
1141	Bansra	317143	378.4	1795	432	1	1	a	a	a	c	c	c
1142	Chak Abadanga	317144	47.5	0	0								
1143	Damdham	317145	292.7	2448	594	2	2	1	a	a	c	c	c
1144	Goalgram	317146	75.7	563	128	a	a	a	a	a	c	c	c
1145	Dhaltikri	317147	191.9	1874	446	1	1	1	1	a	c	c	c
1146	Tegharia	317148	77.3	703	152	a	a	a	a	a	c	c	c
1147	Chhota Kustikuri	317149	82.6	1656	347	1	1	a	a	a	c	c	c
1148	Piashala	317150	476.1	2213	553	2	2	a	a	a	c	c	c
1149	Nijuri	317151	116.8	322	85	1	1		b	b	c	c	c
1150	Beharia	317152	221.2	707	171	1	1	a	a	a	c	c	c
1151	Kodaipur	317153	354.2	1584	412	1	1				b	b	c
1152	Ushgram	317154	222.8	613	158	1	1	a	a	a	b	b	c
1153	Purandarapur	317155	441.1	4566	1113	4	4	2	1	1	b	b	c
1154	Sajina	317156	168.7	1259	322	1	1	1	1	1	b	b	c
1155	Palshita	317157	89.6	207	51	1	1	b	b	b	c	c	c
1156	Gangie	317158	284.8	1205	320	b	a	a	b	b	c	c	c
1157	Maligram	317159	100.4	311	71	1	1	a	b	b	c	c	c
1158	Indragachha	317160	395.2	1774	418	1	1	1	b	b	b	b	c

- Village Directory

(As in 2009)

le. (If not available within the < 5 Kms, b for 5-10 Kms and c cility is available is given).															Number of Medical Amenities available. (If not available within the village , the distance range code viz; a for < 5 Kms, b for 5-10 Kms and c for 10+ kms of nearest place where facility is available is given).															Name of Village	Serial Number
Management institute (MI)	Polytechnic (Pt)	Vocational training school /ITI	Non-formal training centre (NFTC)	Special school for disabled (SSD)	Others (specify)	Community health centre (CHC)	Primary health centre (PHC)	Primary health sub centre (PHS)	Maternity and child welfare centre (MCW)	T.B. clinic (TBC)	Hospital-allopathic (HA)	Hospital-alternative medicine (HO)	Dispensary (D)	Veterinary hospital (VH)	Mobile health clinic (MHC)	Family welfare centre (FWC)															
15	16	17	18	19	20	21	22	23	24	25	26	27	28	29	30	31	2	1													

Location CodeNo:-334

Location CodeNo:-0107

																	Mediabad	1119
b	b		b	a	b	b	a	a	a	b	b	a	b				a Kulera	1120
b	b		b	a	b	b	b	b	b	b		b	b				b Monpur	1121
b	b			a	b	b	b	b	b	b	b	b	b	b			b Akhermath	1122
																	Faridpur	1123
																	Sadarpur	1124
c	c		a	1	b	b	b	b	b				b	c			b Dhananjoybati	1125
c	c			a	b	b	b	b	b	b			a	c			b Rostanpur	1126
b	b		b	a		b	a	a	a	b	b	a	b				a Kubirpur	1127
b	b		b	1	b	1	1	1	b	b	1	b					Gobra	1128
b	b		b	a		b	a	a	a	b	b	a	b	b			a Deshalpur	1129
c	c		b	a	b	b	1		b	b	b	a	b				1 Haripur	1130
c	b	b	b		b	a	1	a	a	a	b	a	a				b Bhagabanbati	1131
c	b	b	b		b	a	1	a	a	a		a	a				a Sundardihi	1132
c	b	b	b	1	a	a	a	b	b	b		b	b				b Bidaypur	1133
c	b	b	c	b		a	a	1	a	a	a	b	a	a			b Bhramarkal	1135
c	b	b	c	b		a	1	1	1	1	1		a	a			a Patanda	1136
c	c	c	c	c		b	a	1	a	a	a		a	a			Nimpalashi	1137
c	c	c	c	c		a	1	a	a	a		c	a				Kharikatikari	1138
c	c	c	c	c		b	a	1	a	a	a		a				Ikra	1139
c	c	c	c	c		b	a	a	a	a	a		b	a			b Majigram	1140
c	c	c	c	c		a	a	1	1	a	a		a	a			Bansra	1141
																	Chak Abadanga	1142
c	c	c	b		a	a	1	1	a	a			a	a			a Damdam	1143
c	c	c	c		a	a	1	a	a	a			a	c			Goalgram	1144
c	c	c	c		a	a	a	a	a	a			a	c			Dhaltikri	1145
c	c	c	c		a	a	1	a	a	a	c		a	c			Tegharia	1146
c	c	c	c		a	a	1	a	a	a			a	c			Chhota Kustikuri	1147
					1	a	a	1	a	a	a		a	a			a Piashala	1148
					2		b	a	b	b	b		b	b			b Nijuri	1149
					1		a	a	a	a	c		a	a			a Beharia	1150
					3								2				Kodaipur	1151
					1	a	a	a	b	a	b		a	a			a Ushgram	1152
					7	1	1	1	1	1	1		1	1			1 Purandarpur	1153
					3	a	a	a	a	a	a		a	a			a Sajina	1154
c	c	c	c	c		c	b	1	b	c	c	b	c	b	b		b Palshita	1155
c	c	c	c	c		c	b	b	b	c	c	b	c	b	b		b Gangie	1156
c	c	c	c	c		c	b	b	b	c	c	b	c	b	b		b Maligram	1157
b	b		b	3	b	b	b	b	b	b	b		b	b			b Indragachha	1158

Serial Number	Name of Village	Number of Non-Government Medical Amenities available.							Availability of drinking water - Yes / No							
		Charitable non Govt. hospital/Nursing home.	Medical practitioner with MBBS Degree	Medical practitioner with other degree	Medical practitioner with no degree	Traditional practitioner and faith healer .	Medicine Shop	Others	Tap water (Treated/Untreated)	Well water (Covered / Uncovered well)	Hand Pump	Tube wells / Bore well	Spring	River / Canal	Tank / Pond / Lake	Others
1	2	32	33	34	35	36	37	38	39	40	41	42	43	44	45	46

1119	Mediabab															
1120	Kulera	0	0	0	0	0	0	0	No	No	No	Yes	No	Yes	No	No
1121	Monpur	0	0	0	0	0	0	0	No	Yes	Yes	Yes	No	Yes	Yes	No
1122	Akhermath	0	0	0	0	0	0	0	No	Yes	No	Yes	No	Yes	Yes	No
1123	Faridpur															
1124	Sadarpur															
1125	Dhananjoybati	0	0	0	0	0	0	0	No	No	Yes	Yes	No	Yes	Yes	No
1126	Rostanpur	0	0	0	1	0	0	0	No	No	No	Yes	No	Yes	Yes	No
1127	Kubirpur	0	0	0	1	0	0	0	No	Yes	Yes	Yes	No	No	Yes	No
1128	Gobra	0	1	1	1	0	0	0	No	Yes	Yes	Yes	No	No	Yes	No
1129	Deshalpur	0	0	0	2	0	0	0	No	Yes	Yes	Yes	No	No	Yes	No
1130	Haripur	0	0	0	0	0	0	0	No	No	No	Yes	No	No	Yes	Yes
1131	Bhagabanbati	0	0	0	0	0	0	0	No	No	No	Yes	No	No	Yes	No
1132	Sundardihi	0	0	0	0	0	0	0	No	No	No	Yes	No	No	Yes	No
1133	Bidaypur	0	0	0	1	0	0	0	No	No	No	Yes	No	No	Yes	No
1134	Meheran	0	0	0	0	0	0	0	No	Yes	Yes	Yes	No	No	Yes	No
1135	Bhramarkal	0	0	0	0	0	0	0	No	No	Yes	Yes	No	No	Yes	No
1136	Patanda	0	0	0	1	0	0	0	No	No	No	Yes	No	Yes	Yes	No
1137	Nimpalashi	0	0	0	0	0	0	0	No	No	No	Yes	No	No	Yes	No
1138	Kharikatikari	0	0	0	0	0	0	0	No	No	No	Yes	No	No	Yes	No
1139	Ikra	0	0	0	1	0	0	0	No	No	No	Yes	No	No	Yes	No
1140	Majigram	0	0	0	1	0	0	0	No	No	No	Yes	No	No	Yes	No
1141	Bansra	0	0	0	1	0	0	0	No	No	No	Yes	No	No	Yes	No
1142	Chak Abadanga															
1143	Damdham	0	0	0	1	0	0	0	No	No	No	Yes	No	No	Yes	No
1144	Goalgram	0	0	0	1	0	0	0	No	No	No	Yes	No	No	Yes	No
1145	Dhaltikri	0	0	0	1	0	0	0	No	No	No	Yes	No	No	Yes	No
1146	Tegharia	0	0	0	1	0	0	0	No	No	No	Yes	No	No	Yes	No
1147	Chhota Kustikuri	0	0	0	1	0	0	0	No	No	No	Yes	No	No	Yes	No
1148	Piashala	0	0	0	0	0	0	0	No	Yes	Yes	Yes	No	No	Yes	No
1149	Nijuri	0	0	0	1	0	0	0	No	No	Yes	Yes	No	Yes	Yes	No
1150	Beharia	0	0	0	0	0	0	0	No	No	Yes	Yes	No	Yes	Yes	No
1151	Kodaipur	0	0	0	1	0	2	0	Yes	No	Yes	Yes	No	Yes	Yes	No
1152	Ushgram	0	0	0	0	0	0	0	Yes	No	Yes	Yes	No	No	Yes	No
1153	Purandarpar	0	1	4	2	0	6	0	Yes	Yes	Yes	Yes	No	Yes	Yes	No
1154	Sajina	0	0	0	0	0	0	0	Yes	No	Yes	Yes	No	No	Yes	No
1155	Palshita	0	0	0	0	0	0	0	No	No	Yes	Yes	No	Yes	Yes	No
1156	Gangie	0	0	0	0	0	0	0	No	No	Yes	Yes	No	Yes	Yes	No
1157	Maligram	0	0	0	0	0	0	0	No	No	Yes	No	No	Yes	Yes	No
1158	Indragachha	0	0	0	0	0	0	0	No	Yes	Yes	Yes	No	Yes	Yes	No

Availability of toilet & others Yes / No				Communication and transport facilities (If amenities available code -Yes is given except for Village Pin Code .If not available within the village , the distance range code viz; a for < 5 Kms, b for 5-10 Kms and c for 10+ kms of nearest place where facility is available is given).								
Community toilet including bath.	Community toilet excluding bath.	Rural sanitary mart or sanitary hardware outlet available near the village.	Community bio- gas or recycle of waste for productive use.	Post office(PO)	Sub post office (SPO)	Post & Telegraph office (P&TO)	Village Pin Code	Telephones (Land lines)	Public call office (PCO)	Mobile phone coverage	Name of Village	Serial Number
47	48	49	50	51	52	53	54	55	56	57	2	1

No	Yes	Yes	No	b	a	b	731103	b	b	Yes	Mediabad	1119
No	No	Yes	No	b	a	b	731126	b	b	Yes	Kulera	1120
No	No	Yes	No	b	a	b	731129	b	b	Yes	Monpur	1121
											Akhermath	1122
											Faridpur	1123
											Sadarpur	1124
No	No	Yes	No	c	a	c	731129	b	c	Yes	Dhananjoybati	1125
No	No	Yes	No	b	b	b	731102	b	b	Yes	Rostanpur	1126
No	No	Yes	No	b	a	b		b	b	Yes	Kubirpur	1127
No	No	Yes	No	a	a	b	731102	b	b	Yes	Gobra	1128
No	No	Yes	No	b	a	b	731102	a	b	Yes	Deshalpur	1129
No	No	No	No	b	a	b	731129	b	b	Yes	Haripur	1130
No	No	No	No	a	a	b	731129	a	a	Yes	Bhagabanbati	1131
No	No	No	No	b	a	b	731234	b	b	Yes	Sundardihi	1132
No	No	No	No	b	a	b	731129	b	b	Yes	Bidaypur	1133
No	No	Yes	No	b	b	b	731129	b	b	Yes	Meheran	1134
No	No	No	No	a	a	b	731129	a	a	Yes	Bhramarkal	1135
No	No	No	No	a	a	b	731129	a	a	Yes	Patanda	1136
No	No	No	No	b	a	c	731129	a	a	Yes	Nimpalashi	1137
No	No	No	No	b	a	c	731129	a	a	Yes	Kharikatikari	1138
No	No	No	No	b	Yes	c	731129	b	b	Yes	Ikra	1139
No	No	No	No	b	Yes	b	731129	b	Yes	Yes	Majigram	1140
No	No	No	No	b	a	c	731129	b	Yes	Yes	Bansra	1141
											Chak Abadanga	1142
No	No	No	No	a	Yes	b	731129	a	Yes	Yes	Damdham	1143
No	No	No	No	a		c	731129	a	Yes	Yes	Goalgram	1144
No	No	No	No	a	Yes	c	731129	a	Yes	Yes	Dhaltikri	1145
No	No	No	No	a	a	c	731129	a	a	Yes	Tegharia	1146
No	No	No	No	a	a	c	731121	a	a	Yes	Chhota Kustikuri	1147
No	No	Yes	No	b	a	a	731129		a	Yes	Piashala	1148
No	No	Yes	No	c	a	b	731129	Yes	b	Yes	Nijuri	1149
No	No	Yes	No	c	b	a	731129	Yes	a	Yes	Beharia	1150
No	No	Yes	No	b		b	731129	Yes	b	Yes	Kodaipur	1151
No	No	Yes	No	b	a	b	731129	Yes	a	Yes	Ushgram	1152
No	No	Yes	No	b	Yes	Yes	731129	Yes	Yes	Yes	Purandarapur	1153
No	No	Yes	No	b	a	b	731129	Yes	a	Yes	Sajina	1154
No	No	No	No	c	b	c	731129	b	b	Yes	Palshita	1155
No	No	No	No	c	b	c	731102	b	b	Yes	Gangie	1156
No	No	No	No	c	b	c	731102	b	b	Yes	Maligram	1157
No	No	Yes	No	b	a	b	731102	b	b	Yes	Indragachha	1158

Communication and transport facilities (If amenities available code -Yes is given except for Village Pin Code ,If not available within the village , the distance range code viz; a for < 5 Kms, b for 5-10 Kms and c for 10+ kms of nearest place where facility is available is given).													Village connected to highway (If amenities available code viz; a for < 5 Kms, b for 5-10 Kms and c for 10+ kms of nearest place where facility is available is given).			
Serial Number	Name of Village	Internet cafes/ Common service centre (CSC)	Private courier facility	Bus service (Public & Private)	Railway stations	Auto/Modified Autos	Taxis and Vans	Tractors	Cycle-pulled rickshaws(Manual & Machine driven)	Carts driven by animals	Sea /River ferry service	Connected to national highway(NH)	Connected to state highway(SH)	Connected to major district road (MDR)	Connected to others district road	Pucca roads
1	2	58	59	60	61	62	63	64	65	66	67	68	69	70	71	72

1119	Mediabad															
1120	Kulera	b	b	Yes	b	b	b	Yes	Yes	Yes	c	b				Yes
1121	Monpur	b	b	a	b	b	b	Yes	Yes	Yes	c	b	a			a
1122	Akhermath	b	b	a	b	b	b	Yes	Yes	Yes	c	b	a			a
1123	Faridpur															
1124	Sadarpur															
1125	Dhananjoybati	c	c	Yes	b	b	b	Yes	Yes	Yes	c	c	a			Yes
1126	Rostanpur	b	b	Yes	b	b	a	Yes	Yes	Yes	c	c	b			Yes
1127	Kubirpur	b	b	Yes	b	b	Yes	Yes	Yes	Yes	c	b	a	b	b	Yes
1128	Gobra	b	b	Yes	a	b	Yes	Yes	Yes	Yes	c	b	a			a
1129	Deshalpur	b	b	a	a	a	b	Yes	Yes	Yes	c	c	a	b		a
1130	Haripur	b	b	a	b	b	b	Yes	Yes	Yes	c	c	b	b	a	a
1131	Bhagabanbati	a	b	Yes	b	b	b	Yes	Yes	Yes	c	c	b	b	Yes	Yes
1132	Sundardihi	b	b	Yes	b	b	b	Yes	Yes	Yes	c	c	b	b	Yes	Yes
1133	Bidaypur	b	b	a	b	b	b	Yes	Yes	Yes	c	c	b	b	Yes	a
1134	Meheran	b	b	a	b	b	b	a	Yes	Yes	c	b		a	a	a
1135	Bhramarkal	a	b	a	b	b	b	Yes	Yes	Yes	c	c	a	a	Yes	a
1136	Patanda	a	b	Yes	b	b	a	b	Yes	b	c	c	b	b	Yes	Yes
1137	Nimpalashi	c	b	a	b	c	a	Yes	Yes	Yes	c	c	a	a	a	a
1138	Kharikatikari	c	b	a	b	c	Yes	Yes	Yes	Yes	c	c	a	a	a	a
1139	Ikra	b	b	Yes	c	c	Yes	Yes	Yes	Yes	c	c	b	b	Yes	Yes
1140	Majigram	b	b	Yes	a	b	Yes	Yes	Yes	Yes	c	c	a	Yes	Yes	Yes
1141	Bansra	b	b	Yes	c	c	Yes	Yes	Yes	Yes	c	c	b	Yes	Yes	Yes
1142	Chak Abadanga															
1143	Damdand	a	a	a	b	b	Yes	Yes	Yes	Yes	c	c	a	a	a	a
1144	Goalgram	a	a	Yes	c	c	Yes	Yes	Yes	Yes	c	c	a	Yes	Yes	Yes
1145	Dhaltikri	a	a	Yes	c	c	Yes	Yes	Yes	Yes	c	c	a	a	Yes	Yes
1146	Tegharia	a	a	a	c	c	Yes	Yes	Yes	Yes	c	c	a	Yes	Yes	a
1147	Chhota Kustikuri	a	a	a	c	c	Yes	Yes	Yes	Yes	c	c	a	a	Yes	a
1148	Piashala	a	a	Yes	b	a	a	a	Yes	Yes	c	b	Yes		Yes	Yes
1149	Nijuri	b	b	a	b	c	b	Yes	Yes	Yes	c	c		a		a
1150	Beharia	a	a	a	c	a	a	Yes	Yes	Yes	c	c		a		a
1151	Kodaipur	c	b	Yes	b	a	Yes	Yes	Yes	Yes	c	b	Yes	Yes	Yes	Yes
1152	Ushgram	a	a	a	b	b	a	a	Yes	Yes	c	b	b	Yes	a	a
1153	Purandarpur	Yes	Yes	Yes	b	b	Yes	Yes	Yes	Yes	c	b	Yes	Yes	Yes	Yes
1154	Sajina	a	a	a	b	a	a	Yes	Yes	Yes	c	b		b	Yes	a
1155	Palshita	c	c	b	b	c	b	a	b	Yes	c	c	b	b	a	Yes
1156	Gangie	c	c	b	c	c	b	Yes	b	Yes	c	c	b	b	Yes	Yes
1157	Maligram	c	c	b	b	c	b	a	b	Yes	c	c	b	b	Yes	Yes
1158	Indragachha	b	b	a	b	c	b	Yes	Yes	Yes	c	b		a		a

ys,village roads, banks & credit societies
 :-Yes is given, If not available within the
 code viz; a for <5 Kms, b for 5-10 Kms
 place where facility is available is given).

Availability of miscellaneous facilities (If amenities available code -Yes is given, If not
 available within the village , the distance range code viz; a for < 5 Kms, b for 5-10 Kms
 and c for 10+ kms of nearest place where facility is available is given).

73	74	75	76	77	78	79	80	81	82	83	84	85	86	87	Name of Village	Serial Number
Kutchcha roads	Water bounded macadam(WBM) roads	Navigable waterway (river/canal)(NW)	Footpaths (FP)	Commercial & Co-operative Banks	ATM	Agricultural Credit Societies	Self-Help Group (SHG)	Public distribution system (PDS) shop	Mandis / Regular market	Weekly Haat	Agricultural marketing society	Integrated Child Development Scheme (Nutritional Centres)	Anganwadi Centre (Nutritional Centres)	Others (Nutritional Centres)		

															Mediabad	1119
Yes			Yes	a	b	c	Yes	a	c	Yes	a	b	Yes	Yes	Kulera	1120
Yes			Yes	b	b	Yes	Yes	Yes	c	Yes	Yes	b	Yes	Yes	Monpur	1121
a			Yes	b	b	Yes	Yes	a	c	Yes	a	b	Yes	Yes	Akhermath	1122
															Faridpur	1123
															Sadarpur	1124
Yes	a		c	c	c	Yes	a	b	b	c	c	Yes	Yes		Dhananjoybati	1125
Yes			b	b	c	Yes	a	b	b	b	b	Yes	Yes		Rostanpur	1126
Yes			b	b	c	Yes	Yes	c	b	b	b	Yes	Yes		Kubirpur	1127
Yes			b	b	c	Yes	a	c	a	Yes	a	Yes	Yes		Gobra	1128
Yes		Yes	b	b	Yes	Yes	a	c	Yes	Yes	b	Yes	Yes		Deshalpur	1129
Yes			b	b	c	Yes	a	b	b	b	Yes	Yes	Yes		Haripur	1130
a		Yes	a	b	c	Yes	a	c	a	a	a	Yes	Yes		Bhagabanbati	1131
a			a	b	c	Yes	a	c	a	a	a	Yes	Yes		Sundardihi	1132
a			a	b	c	Yes	a	c	a	a	a	Yes	Yes		Bidaypur	1133
Yes		Yes	b	b	c	Yes	b	c	b	Yes	b	Yes	Yes		Meheran	1134
a			a	b	c	Yes	Yes	c	a	a	Yes	Yes	Yes		Bhramarkal	1135
a		Yes	a	b	Yes	Yes	a	c	b	b	b	Yes	Yes		Patanda	1136
a			a	c	c	Yes	a	b	b	b	b	Yes	Yes		Nimpalashi	1137
a			a	c	c	Yes	a	c	b	b	b	Yes	Yes		Kharikatikari	1138
a			a	c	c	Yes	a	c	b	b	b	Yes	Yes		Ikra	1139
a		Yes	b	b	Yes	Yes	a	c	b	b	Yes	Yes	Yes		Majigram	1140
a		Yes	a	c	c	Yes	Yes	c	a	a	a	Yes	Yes		Bansra	1141
															Chak Abadanga	1142
a		Yes	a	b	Yes	Yes	Yes	c	a	a	Yes	Yes	Yes		Damdham	1143
a			c	c	Yes	Yes	c	a	a	a	a	Yes	Yes		Goalgram	1144
a		Yes	Yes	c	c	Yes	Yes	c	a	a	a	Yes	Yes		Dhaltikri	1145
a			a	c	Yes	Yes	a	c	a	a	a	Yes	Yes		Tegharia	1146
a		Yes	a	c	c	Yes	a	c	a	a	a	Yes	Yes		Chhota Kustikuri	1147
Yes		Yes	a	b	c	Yes	Yes	c	a	a	a	Yes	Yes		Piashala	1148
Yes			b	c	c	Yes	a	c	b	b	b	Yes	Yes		Nijuri	1149
Yes			a	c	c	Yes	a	c	a	a	a	Yes	Yes		Beharia	1150
Yes		Yes	b	c	Yes	Yes	Yes	Yes	Yes	Yes	Yes	Yes	Yes		Kodaipur	1151
Yes		Yes	a	b	c	Yes	a	c	a	a	Yes	Yes	Yes		Ushgram	1152
Yes		Yes	Yes	b	Yes	Yes	Yes	Yes	Yes	Yes	Yes	Yes	Yes		Purandarapur	1153
Yes		Yes	a	b	c	Yes	Yes	c	a	a	a	Yes	Yes		Sajina	1154
Yes	Yes		b	c	c	a	a	c	b	b	Yes	Yes	Yes		Palshita	1155
Yes	Yes		Yes	b	c	c	Yes	Yes	c	b	b	Yes	Yes	Yes	Gangie	1156
Yes	Yes		b	c	c	Yes	a	c	b	b	Yes	Yes	Yes		Maligram	1157
Yes		Yes	b	b	c	Yes	Yes	c	b	b	b	Yes	Yes		Indragachha	1158

Availability of miscellaneous facilities (If amenities available code -Yes is given, If not available within the village , the distance range code viz; a for < 5 Kms, b for 5-10 Kms and c for 10+ kms of nearest place where facility is available is given).												Availability of electricity (Yes/No)			
Serial Number	Name of Village	ASHA (Accredited Social Health Activist)	Community centre with/without TV	Sports Field,	Sports Club / Recreation Centre	Cinema / Video Hall	Public Library	Public Reading Room	Newspaper Supply	Assembly Polling station	Birth & Death Registration Office	Power Supply for Domestic Use (ED)	Power Supply for Agricultural Use (EAG)	Power Supply for Commercial Use (EC)	Power Supply for All Uses (EA)
1	2	88	89	90	91	92	93	94	95	96	97	98	99	100	101

1119	Mediabad														
1120	Kulera	a	b	b	b	b	b	b	Yes	a	a	Yes	No	No	No
1121	Monpur	Yes	b	Yes	Yes	b	b	b	Yes	Yes	a	Yes	Yes	No	No
1122	Akhermath	Yes	Yes	Yes	a	b	b	b	a	a	a	Yes	Yes	Yes	Yes
1123	Faridpur														
1124	Sadarpur														
1125	Dhananjoybati	Yes	Yes	Yes	Yes	b	c	b	Yes	Yes	a	Yes	No	No	No
1126	Rostanpur	Yes	Yes	Yes	Yes	b	b	b	Yes	Yes	a	Yes	No	No	No
1127	Kubirpur	a	b	Yes	Yes	b	b	b	Yes	Yes	a	Yes	Yes	No	No
1128	Gobra	Yes	Yes	Yes	Yes	b	b	b	Yes	Yes	Yes	Yes	Yes	No	No
1129	Deshalpur	Yes	Yes	Yes	Yes	b	b	b	b	Yes	a	Yes	No	No	No
1130	Haripur	Yes	b	Yes	b	b	b	b	Yes	Yes	a	Yes	No	No	No
1131	Bhagabanbati	Yes	a	a	Yes	a	a	a	Yes	Yes	a	Yes	Yes	Yes	Yes
1132	Sundardihi	Yes	a	a	a	a	a	a	Yes	a	a	Yes	Yes	Yes	Yes
1133	Bidaypur	Yes	a	a	a	a	a	a	Yes	Yes	a	Yes	Yes	Yes	Yes
1134	Meheran	Yes	Yes	Yes	Yes	Yes	Yes	Yes	Yes	a	b	Yes	Yes	No	No
1135	Bhramarkal	Yes	a	a	a	a	a	a	Yes	Yes	a	Yes	Yes	Yes	Yes
1136	Patanda	Yes	b	b	b	b	a	b	Yes	Yes	a	Yes	Yes	Yes	Yes
1137	Nimpalashi	Yes	b	a	a	a	b	b	Yes	a	b	Yes	Yes	Yes	Yes
1138	Khariatikari	Yes	b	b	b	a	b	b	a	Yes	b	Yes	Yes	Yes	Yes
1139	Ikra	Yes	b	b	b	b	a	b	Yes	Yes	a	Yes	Yes	Yes	Yes
1140	Majigram	Yes	b	Yes	b	b	a	b	Yes	Yes	a	Yes	Yes	Yes	Yes
1141	Bansra	Yes	a	Yes	Yes	a	a	a	Yes	Yes	a	Yes	Yes	Yes	Yes
1142	Chak Abadanga														
1143	Damdham	Yes	a	Yes	Yes	a	a	a	Yes	Yes	a	Yes	Yes	Yes	Yes
1144	Goalgram	Yes	a	a	a	a	Yes	a	Yes	Yes	Yes	Yes	Yes	Yes	Yes
1145	Dhaltikri	Yes	a	a	a	a	Yes	a	Yes	Yes	Yes	Yes	Yes	Yes	Yes
1146	Tegharia	Yes	a	a	a	a	a	a	Yes	Yes	a	Yes	Yes	Yes	Yes
1147	Chhota Kustikuri	Yes	a	a	a	a	a	a	Yes	Yes	a	Yes	Yes	Yes	Yes
1148	Piashala	Yes	Yes	a	Yes	a	a	a	Yes	Yes	a	Yes	Yes	No	No
1149	Nijuri	Yes	Yes	Yes	Yes	Yes	b	Yes	Yes	Yes	b	Yes	Yes	No	No
1150	Beharia	Yes	Yes	Yes	Yes	Yes	a	Yes	Yes	Yes	a	Yes	Yes	No	No
1151	Kodaipur	Yes	Yes	Yes	Yes	Yes	Yes	Yes	Yes	Yes	Yes	Yes	Yes	Yes	Yes
1152	Ushgram	Yes	Yes	Yes	Yes	Yes	Yes	Yes	Yes	a	a	Yes	Yes	No	No
1153	Purandarpur	Yes	Yes	Yes	Yes	Yes	Yes	Yes	Yes	Yes	Yes	Yes	Yes	Yes	Yes
1154	Sajina	Yes	Yes	Yes	Yes	a	a	Yes	Yes	Yes	a	Yes	Yes	Yes	Yes
1155	Palshita	Yes	Yes	Yes	c	c	b	b	b	a	b	Yes	Yes	No	No
1156	Gangie	a	b	b	c	c	b	b	b	a	b	Yes	Yes	No	No
1157	Maligram	a	b	b	c	c	b	b	b	a	b	Yes	No	No	No
1158	Indragachha	Yes	Yes	Yes	Yes	Yes	Yes	Yes	Yes	Yes	b	Yes	Yes	No	No

Nearest Town		Land Use							
		Area under different types of land use (in hectares rounded up to one decimal place)							
Name	Distance range code i.e. a for < 5 Kms, b for 5-10 Kms and c for 10+ kms .	Forests	Area under Non-agricultural Uses	Barren and Un-cultivable land	Permanent Pastures and Other Grazing Lands	Land Under Miscellaneous Tree Crops etc.	Culturable Waste Land	Name of Village	Serial Number
102	103	104	105	106	107	108	109	2	1

		0	24.8	0	0	0	28.9	Mediabad	1119
SURI	a	0	17.3	0	0	0	6.5	Kulera	1120
SURI	a	0	19.7	0	0	0	1.9	Monpur	1121
SURI	a	0	10.8	0	0	0	3	Akhermath	1122
		0	2.1	0	0	0	2	Faridpur	1123
		0	5.2	0	0	0	5.8	Sadarpur	1124
SURI	b	0	23.2	0	0	0	0.6	Dhananjoybati	1125
SURI	b	0	19.5	0	0	0	3.4	Rostanpur	1126
SURI	b	0	17.3	0	0	0	1.9	Kubirpur	1127
SURI	a	0	27.9	0	0	0	12	Gobra	1128
SURI	b	0	18	0	0	0	6.4	Deshalpur	1129
SURI	b	0	15.4	0	0	0	1	Haripur	1130
SURI	b	0	8	0	0	0	4.1	Bhagabanbati	1131
SURI	b	0	13.9	0	0	0	1.8	Sundardihi	1132
SURI	b	0	10.4	0	0	0	0.9	Bidaypur	1133
SURI	b	0	6	0	0	0	2.3	Meheran	1134
SURI	b	0	13.4	0	0	0	1.1	Bhramarkal	1135
SURI	b	0	25.8	0	0	0	9	Patanda	1136
SURI	b	0	4.1	0	0	0	0	Nimpalashi	1137
SURI	b	0	9	0	0	0	0	Kharikatikari	1138
SURI	b	0	38.7	0	0	0	3.8	Ikra	1139
SAINTHIA	b	0	47.5	0	0	0	5.1	Majigram	1140
SURI	b	0	34.6	0	0	0	2.2	Bansra	1141
		0	0	0	0	0	1.7	Chak Abadanga	1142
SURI	c	0	31.4	0	0	0	2.1	Damdham	1143
SURI	b	0	11.6	0	0	0	4.1	Goalgram	1144
SURI	c	0	20.8	0	0	0	2.4	Dhaltikri	1145
SURI		0	14.4	0	0	0	3	Tegharia	1146
DUTI	b	0	10.9	0	0	0	0	Chhota Kustikuri	1147
SURI	c	5	78.3	0	0	0	28.3	Piashala	1148
SURI	c	11.7	6.6	0	0	0	1	Nijuri	1149
SURI	c	36.9	40.7	0	0	0	6.1	Beharia	1150
SURI	c	0	40.6	0	0	0	35.2	Kodaipur	1151
SURI	b	25.7	28.4	0	0	0	4.9	Ushgram	1152
SURI	b	0	84.9	0	0	0	52.7	Purandarpur	1153
SURI	b	4.5	44.8	0	0	0	9.9	Sajina	1154
SURI	c	4	19.6	0	0	0	6.5	Palshita	1155
SURI	c	0	40.6	0	0	0	26.3	Gangie	1156
SURI	b	0	7.7	0	0	0	0	Maligram	1157
SURI	b	0	42.3	0	0	0	2.3	Indragachha	1158

Land Use											
Area under different types of land use (in hectares rounded up to one decimal place)							Area irrigated by source (in hectare).				
Serial Number	Name of Village	Fallow lands other than current fallows	Current Fallows	Net Area Sown	Total Irrigated Land Area	Total Un-irrigated Land Area	Canals (C)	Wells/Tube-wells(W/TW)	Tanks/Lakes(T/L)	Water Falls(WF)	Others(O)
1	2	110	111	112	113	114	115	116	117	118	119

1119	Mediabad	0	0	27.5	0	27.5	0	0	0	0	0
1120	Kulera	0	0	77.9	63.3	14.6	54.6	1.6	7.1	0	0
1121	Monpur	0	0	76.3	15.4	60.9	6.2	3	6.2	0	0
1122	Akhermath	0	0	66.2	18.3	47.9	3.2	12.1	3	0	0
1123	Faridpur	0	0	105.2	21.4	83.8	21.4	0	0	0	0
1124	Sadarpur	0	0	51.8	4.4	47.4	4.4	0	0	0	0
1125	Dhananjoybati	0	0	71.6	63.5	8.1	55.3	3.2	5	0	0
1126	Rostanpur	0	0	61.3	53.3	8	48.3	0	5	0	0
1127	Kubirpur	0	0	68.7	21.7	47	8	8.8	4.9	0	0
1128	Gobra	0	0	99.1	27.9	71.3	11.3	14.6	2	0	0
1129	Deshalpur	0	0	73.3	70.4	2.9	48.4	20	2	0	0
1130	Haripur	0	0	30	30	0	19	8	3	0	0
1131	Bhagabanbati	0	0	46.1	46.1	0	38.4	1.6	6.1	0	0
1132	Sundardihi	0	0	108.5	108.5	0	108.5	0	0	0	0
1133	Bidaypur	0	0	121.6	116.6	5	97.1	11.3	8.1	0	0
1134	Meheran	0	0	108.4	103.5	4.8	85.4	12.2	6	0	0
1135	Bhramarkal	0	0	112.6	112.6	0	95.4	8.1	9.1	0	0
1136	Patanda	0	0	178.9	178.9	0	158.4	4.8	15.6	0	0
1137	Nimpalashi	0	0	48.2	48.2	0	47.2	0	1	0	0
1138	Kharikatikari	0	0	69.2	69.2	0	64.3	4.9	0	0	0
1139	Ikra	0	0	198.2	197.8	0.4	181.8	0	16	0	0
1140	Majigram	0	0	174.8	174.8	0	151.8	0	23	0	0
1141	Bansra	0	0	341.6	341.6	0	309.6	12	20	0	0
1142	Chak Abadanga	0	0	45.7	45.7	0	45.7	0	0	0	0
1143	Damdham	0	0	259.2	259.2	0	204.2	30	25	0	0
1144	Goalgram	0	0	60.1	60.1	0	55.1	0	5	0	0
1145	Dhaltikri	0	0	168.7	168.7	0	152.7	10	6	0	0
1146	Tegharia	0	0	59.9	59.9	0	55.9	0	4	0	0
1147	Chhota Kustikuri	0	0	71.8	71.8	0	63.8	3	5	0	0
1148	Piashala	0	0	364.4	363.8	0.6	318.8	17	28	0	0
1149	Nijuri	0	0	97.5	74.8	22.7	53	17.8	4	0	0
1150	Beharia	0	0	137.5	126.7	10.9	0	14	19	0	93.7
1151	Kodaipur	0	0	278.4	278.4	0	248.7	9.7	20	0	0
1152	Ushgram	0	0	163.9	122.2	41.7	49	63.1	10.1	0	0
1153	Purandarpur	0	0	303.5	303.5	0	100.6	2	50	0	150.9
1154	Sajina	0	0	109.4	109.4	0	70.4	24	15	0	0
1155	Palshita	0	0	59.5	59.5	0	19.5	32	8	0	0
1156	Gangie	0	0	217.9	217.9	0	178.1	4.9	35	0	0
1157	Maligram	0	0	92.7	92.7	0	91.7	0	1	0	0
1158	Indragachha	0	0	350.6	350.6	0	324.6	8	18	0	0

Name of three most important commodities manufactured			Name of Village	Serial Number
First	Second	Third		
120	121	122	2	1

Rice	Bidi	Mediabad	1119
Rice	Bidi	Kulera	1120
Rice		Monpur	1121
		Akhermath	1122
		Faridpur	1123
		Sadarpur	1124
Rice	Bamboo Work	Dhananjyoti	1125
Rice		Rostanpur	1126
Rice		Kubirpur	1127
Rice		Gobra	1128
Rice		Deshalpur	1129
Rice		Haripur	1130
		Bhagabanbati	1131
		Sundardihi	1132
		Bidaypur	1133
		Meheran	1134
		Bhramarkal	1135
		Patanda	1136
		Nimpalashi	1137
		Kharikatikari	1138
		Ikra	1139
		Majigram	1140
		Bansra	1141
		Chak Abadanga	1142
		Damdand	1143
		Goalgram	1144
		Dhaltikri	1145
		Tegharia	1146
		Chhota Kustikuri	1147
		Piashala	1148
		Nijuri	1149
		Beharia	1150
		Kodaipur	1151
		Ushgram	1152
		Purandarapur	1153
		Sajina	1154
		Palshita	1155
		Gangie	1156
		Maligram	1157
		Indragachha	1158

Census of India 2011
Amenities and Land use

Serial Number	Name of Village	Location code no.	Total area of the village (in hectares rounded up to one decimal place)	Total population (2011 census)	Number of households (2011 census)	Number of educational amenities available in village, the distance range code viz; a for 0-5 kms, b for 5-10 kms, c for 10+ kms of nearest place where facility is available							
						Pre-Primary school (PP)	Primary school (P)	Middle school (M)	Secondary School (S)	Senior Secondary school (SS)	Degree college of arts, science & commerce (ASC)	Engineering college(EC)	Medical college (MC)
1	2	3	4	5	6	7	8	9	10	11	12	13	14
1159	Tapaipur	317161	265.8	1367	322	2	2	a	a	a	b	b	c
1160	Haraipur	317162	89.8	1506	349	2	2	a	a	a	b	b	
1161	Keubona	317163	84.5	1550	360	1	1	a	a	a	b	b	
1162	Mukhuria	317164	59.2	88	21	1	1	b	a	a	b	b	
1163	Maliha	317165	70.9	494	108	1	1	a	a	a	b	b	
1164	Ekdalia	317166	49.2	0	0								
1165	Jamal	317167	97.2	520	122	b	a	a	a	a	a	b	
1166	Chatra	317168	80	636	138	1	1	a	a	b	b	c	c
1167	Nirisha	317169	50	0	0								
1168	Khanna	317170	144.8	843	207	1	1	1	a	b	b	c	c
1169	Maldihi	317171	101.4	451	105	1	1	a	b	b	c	c	c
1170	Koma	317172	154.8	1269	302	1	1	1	1	b	b	c	c
1171	Kanshpai	317173	175.1	758	188	1	1	b	b	b	c	c	c
1172	Muradpur	317174	120.4	556	128	1	1	1	b	b	c	c	c
1173	Januri	317175	233.4	1332	307	1	1	a	a	b	b	c	c
1174	Uttar Metegram	317176	58.9	835	185	1	1	a	a	b	b	c	c
1175	Raghunadanpur	317177	70.5	0	0								
1176	Rajnagar	317178	176.2	486	108	1	1	a	a	b	b	c	c
1177	Shibpur	317179	97.7	490	139	1	1	a	a	b	b	c	c
1178	Fatepur (P)	317180	42.8	1895	429	b	b	a	a	a	b	b	
1179	Khosnator (P)	317181	74.1	1473	346	1	1	a	a	a	b	b	
1180	Kendua (P)	317182	193.8	3309	805	2	2	a	a	a	a	a	
1181	Hatzanbazar (P)	317183	50	259	61	2	1	1	1	1	a	b	
1182	Alipur	317184	71.8	32	8	a	a	a	a				
1183	Banshanka	317185	243.9	1838	440	2	2	1	1	b	c	c	
1184	Banshanka	317186	140.2	1175	283	1	1	a	a	b	c	c	
1185	Dubashanka	317187	99.2	478	113	1	1	a	a	b	c	c	c
1186	Palashi	317188	126.5	651	152	1	1	a	a	a	c	c	
1187	Talibpur	317189	101	982	209	1	1	1	1	b	c	c	
1188	Anantapur	317190	43.9	677	170	1	1	a	a	b	c	c	c
1189	Bodpur	317191	46.2	300	75	1	1	a	a	a	c	c	
1190	Babupur	317192	65.9	101	25	1	1	a	a	c	c	c	c
1191	Sehana	317193	133.7	323	80	a	a	a	a	a	c	c	
1192	Maipur	317194	139.6	1037	236	1	1	1	a	a	c	c	
1193	Domaipur	317195	329.8	1280	277	1	1	a	a	a	c	c	
1194	Kendua	317196	125.7	577	121	2	2	b	b	b	c	c	c
1195	Mudina	317197	44.9	97	24	a	a	a	a	a	c	c	c
1196	Shikarpur	317198	59.6	1278	277	1	1	a	a	a	c	c	
1197	Shirshita	317199	323.4	1804	412	1	1	1	a	b	c	c	
1198	Koela	317200	66.6	0	0								
1199	Tahela	317201	59.8	0	0								
1200	Jamuri	317202	203.4	1641	349	1	1	a	a	b	c	c	

- Village Directory

(As in 2009)

le. (If not available within the < 5 Kms, b for 5-10 Kms and c cility is available is given).						Number of Medical Amenities available. (If not available within the village , the distance range code viz; a for < 5 Kms, b for 5-10 Kms and c for 10+ kms of nearest place where facility is available is given).						Name of Village	Serial Number					
Management institute (MI)	Polytechnic (Pt)	Vocational training school /ITI	Non-formal training centre (NFTC)	Special school for disabled (SSD)	Others (specify)	Community health centre (CHC)	Primary health centre (PHC)	Primary health sub centre (PHS)	Maternity and child welfare centre (MCW)	T.B. clinic (TBC)	Hospital-allopathic (HA)			Hospital-alternative medicine (HO)	Dispensary (D)	Veterinary hospital (VH)	Mobile health clinic (MHC)	Family welfare centre (FWC)
15																		
16	b	b			2	a	a	b	a	a	a	a	a	a	a	a	Tapaipur	1159
17	b	b	1	b		b	b	1	1	1	b	b	b	b	1		Haraipur	1160
18	b	b		b	1			a	a	a	b		a	b	a		Keubona	1161
19	b	b		b		b	b	a	a	a	b		a	b	a		Mukhuria	1162
20	b	b				b	b	a	a	a	b		a	b	a		Maliha	1163
21																	Ekdalia	1164
22		b		b		b	b	a	a	a	b		a	b	a		Jamal	1165
23	c	c	c	b	b	b	a	1	a	b	b	b	b	b	b	a	Chatra	1166
24																	Nirisha	1167
25	c	c	c	c	b	b	1	1	1	b	b	b	b	b	b	1	Khanna	1168
26	c	c	c	c	c	c	b	b	b	c	c	b	c	b	b	b	Maldihi	1169
27	c	c	c	c	c	b	1	1	1	b	b	b	b	c	b	1	Koma	1170
28	c	c	c	c	c	c	b	1	b	c	c	c	c	b	c	b	Kanshpai	1171
29	c	c	c	c	c	c	b	1	b	c	c	c	c	b	c	b	Muradpur	1172
30	c	c	c	c	c	c	a	1	a	c	c	c	b	c	b	a	Januri	1173
31	c	c	c	c	c	c	a	a	a	c	c	c	b	c	b	a	Uttar Metegram	1174
																	Raghunadanpur	1175
	c	c	c	c	c	b	a	a	a	b	b	b	b	c	b	a	Rajnagar	1176
	c	c	c	b	b	b	a	a	a	b	b	b	b	b	b	a	Shibpur	1177
		b	b		b	b	b	b	b	b			b	b	b		Fatepur (P)	1178
		b	b		b	a	b	b	b	b			b	b	b		Khosnator (P)	1179
		a	a		a	a	a	a	a	a	a	a	a	a	a		Kendua (P)	1180
		b	b		a	a	a	c		a	a	a	a	a	a	a	Hatanzbazar (P)	1181
						b	a	a	c	c			a	c			Alipur	1182
		c	b			c	b	a	a	c	c		a	c			Banshanka	1183
	c	c	c	c	c	c	b	a	c	c	c	c	a	b			Banshanka	1184
	c	c	c	c	c	c	b	a	c	c	c	c	a	c	c	c	Dubashanka	1185
	c	c	b	c	c				1	c	c		a	c			Palashi	1186
	c	c	c	c	c	c	b	b	c	c	c	c	a	c			Talibpur	1187
	c	c	c	c	c	c	b	a	c	c	c	c	a	b	c	c	Anantrapur	1188
	c	c	a	c	c	c	a	a	a	c	c		c	b	a		Bodpur	1189
	c	c	a		c	c	b	a	c	c	c	c	b	b	b	a	Babupur	1190
	c	c	a	c	c	c	a	a	c	c	c	c	a	c			Sehana	1191
	c	c	a	c	c	c	a	1	1	c	c		a	c			Maipur	1192
	c	c	a		c	c	a	a	a	c	c		a	b	a		Domaipur	1193
	c	c	c	c	c	c	b	b	c	c	c	c	b	b	c	c	Kendua	1194
	c	c	c	c	c	c	a	a	c	c	c	c	a	b	c	c	Mudina	1195
	c	c	a	c	c	c	a	a	c	c	c		a	c			Shikarpur	1196
	c	c	b	c	c	c	b	a	a	c	c	c	a	c	a		Shirshita	1197
																	Koela	1198
																	Tahela	1199
	c	c	b	c	c	c	b	a	a	c	c	c	a	c	a		Jamuri	1200

Serial Number	Name of Village	Number of Non-Government Medical Amenities available.							Availability of drinking water - Yes / No							
		Charitable non Govt. hospital/Nursing home.	Medical practitioner with MBBS Degree	Medical practitioner with other degree	Medical practitioner with no degree	Traditional practitioner and faith healer .	Medicine Shop	Others	Tap water (Treated/Untreated)	Well water (Covered / Uncovered well)	Hand Pump	Tube wells / Bore well	Spring	River / Canal	Tank / Pond / Lake	Others
1	2	32	33	34	35	36	37	38	39	40	41	42	43	44	45	46
1159	Tapaipur	0	0	0	0	0	0	0	Yes	No	Yes	Yes	No	No	Yes	No
1160	Haraipur	0	0	0	0	0	0	0	No	No	No	Yes	No	No	Yes	No
1161	Keubona	0	0	0	0	0	0	0	No	Yes	No	Yes	No	No	Yes	No
1162	Mukhuria	0	0	0	0	0	0	0	No	No	No	Yes	No	No	Yes	No
1163	Maliha	0	0	0	0	0	0	0	No	No	No	No	No	No	Yes	No
1164	Ekdalia															
1165	Jamal	0	0	0	0	0	0	0	No	Yes	Yes	Yes	No	No	Yes	No
1166	Chatra	0	0	1	0	0	0	0	No	Yes	Yes	No	No	Yes	Yes	No
1167	Nirisha															
1168	Khanna	0	0	0	0	0	0	0	No	No	Yes	No	No	Yes	Yes	No
1169	Maldihi	0	0	0	0	0	0	0	No	No	Yes	No	No	Yes	Yes	No
1170	Koma	0	0	0	1	0	0	0	No	No	Yes	No	No	Yes	Yes	No
1171	Kanshpai	0	0	0	0	0	0	0	No	No	Yes	Yes	No	Yes	Yes	No
1172	Muradpur	0	0	0	0	0	0	0	No	No	Yes	Yes	No	Yes	Yes	No
1173	Januri	0	0	0	1	1	0	0	No	Yes	Yes	Yes	No	Yes	Yes	No
1174	Uttar Metegram	0	0	0	0	1	0	0	No	Yes	Yes	No	No	Yes	Yes	No
1175	Raghnadanpur															
1176	Rajnagar	0	0	0	0	0	0	0	No	No	Yes	No	No	Yes	Yes	No
1177	Shibpur	0	0	0	0	0	0	0	No	No	Yes	No	No	No	Yes	No
1178	Fatepur (P)	0	0	0	0	0	0	0	No	Yes	No	Yes	No	Yes	Yes	No
1179	Khosnator (P)	0	0	0	0	0	2	0	No	Yes	Yes	Yes	No	Yes	Yes	No
1180	Kendua (P)	0	0	0	1	0	1	0	Yes	No	Yes	Yes	No	Yes	Yes	No
1181	Hatzenbazar (P)	0	0	1	0	0	2	0	No	Yes	No	Yes	No	Yes	Yes	No
1182	Alipur	0	0	0	0	0	0	0	No	No	Yes	No	No	No	Yes	No
1183	Banshanka	0	0	0	0	0	1	0	No	No	Yes	Yes	No	No	Yes	No
1184	Banshanka	0	0	0	0	0	0	0	No	No	Yes	Yes	No	Yes	Yes	No
1185	Dubashanka	0	0	0	0	0	0	0	No	No	Yes	Yes	No	Yes	Yes	No
1186	Palashi	0	0	0	0	0	0	0	No	No	Yes	Yes	No	Yes	Yes	No
1187	Talibpur	0	0	0	0	0	0	0	No	No	Yes	Yes	No	Yes	Yes	No
1188	Anantapur	0	0	0	0	0	0	0	No	No	Yes	Yes	No	No	Yes	No
1189	Bodpur	0	0	1	0	0	0	0	No	No	Yes	No	No	No	Yes	No
1190	Babupur	0	0	0	0	0	0	0	No	No	Yes	No	No	Yes	Yes	No
1191	Shana	0	0	0	0	0	0	0	No	No	Yes	Yes	No	Yes	Yes	No
1192	Maipur	0	0	0	0	0	0	0	No	No	Yes	Yes	No	Yes	Yes	No
1193	Domaipur	0	0	0	0	0	0	0	No	No	Yes	No	No	Yes	Yes	No
1194	Kendua	0	0	0	0	0	0	0	No	No	Yes	Yes	No	Yes	Yes	No
1195	Mudina	0	0	0	0	0	0	0	No	No	Yes	No	No	Yes	Yes	No
1196	Shikarpur	0	0	0	0	0	1	0	No	No	Yes	No	No	Yes	Yes	No
1197	Shirshita	0	0	0	0	0	0	0	No	No	Yes	No	No	Yes	Yes	No
1198	Koela															
1199	Tahela															
1200	Jamuri	0	0	0	0	0	0	0	No	No	Yes	No	No	Yes	Yes	No

Availability of toilet & others Yes / No				Communication and transport facilities (If amenities available code -Yes is given except for Village Pin Code .If not available within the village , the distance range code viz; a for < 5 Kms, b for 5-10 Kms and c for 10+ kms of nearest place where facility is available is given).								
Community toilet including bath.	Community toilet excluding bath.	Rural sanitary mart or sanitary hardware outlet available near the village.	Community bio- gas or recycle of waste for productive use.	Post office(PO)	Sub post office (SPO)	Post & Telegraph office (P&TO)	Village Pin Code	Telephones (Land lines)	Public call office (PCO)	Mobile phone coverage	Name of Village	Serial Number
47	48	49	50	51	52	53	54	55	56	57	2	1
No	No	No	No	b	a	a	731129	a	a	Yes	Tapaipur	1159
No	No	Yes	No	b	Yes	b	731102	a	a	Yes	Haraipur	1160
No	No	Yes	No	b	a	b	731102	a	b	Yes	Keubona	1161
No	No	Yes	No	b	a	b	731102	a	a	Yes	Mukhuria	1162
No	No	Yes	No	b	a	b	731102	b	b	Yes	Maliha	1163
											Ekdalia	1164
No	No	Yes	Yes	b	a	b	731102	a	a	Yes	Jamal	1165
No	No	No	No	b	a	b	731102	b	b	Yes	Chatra	1166
											Nirisha	1167
No	No	No	No	b	b	b	731102	b	b	Yes	Khanna	1168
No	No	No	No	c	b	c	731102	b	b	Yes	Maldihi	1169
No	No	No	No	b	a	b	731102	b	b	Yes	Koma	1170
No	No	No	No	c	Yes	c	731102	c	c	Yes	Kanshpai	1171
No	No	No	No	c	a	c	731102	c	c	Yes	Muradpur	1172
No	No	No	No	c	Yes	c	731102	b	b	Yes	Januri	1173
No	No	No	No	c	a	c	731102	b	b	Yes	Uttar Metegram	1174
											Raghunadanpur	1175
No	No	No	No	b	a	b	731129	b	b	Yes	Rajnagar	1176
No	No	No	No	b	a	b	731102	b	b	Yes	Shibpur	1177
No	No	Yes	No	a	a	a	731102	a	a	Yes	Fatepur (P)	1178
No	No	No	No	b	a	b	731102	Yes	b	Yes	Khosnator (P)	1179
No	No	No	No	a	a	a	731101	Yes	a	Yes	Kendua (P)	1180
No	No	Yes	No	a	Yes	a	731102	Yes	Yes	Yes	Hatzenbazar (P)	1181
No	No	No	No	b	a	b	731121	b	Yes	Yes	Alipur	1182
No	No	No	No	c	b	c		b	c	Yes	Banshanka	1183
No	No	No	Yes	b	a	c		a	a	Yes	Banshanka	1184
No	No	No	No	c	a	c	731121	a	a	Yes	Dubashanka	1185
No	No	No	No	b	a	c	731121	b	b	Yes	Palashi	1186
No	No	No	No	b	Yes	c	731121	Yes	a	Yes	Talibpur	1187
No	No	No	No	b	a	c	731121	a	a	Yes	Ananntapur	1188
No	No	No	No	b	a	c	731121	a	a	Yes	Bodpur	1189
No	No	No	No	b	a	c	731127	a	a	Yes	Babupur	1190
No	No	No	No	a	a	c	731121	a	b	Yes	Sehana	1191
No	No	No	Yes	a	a	c	731121	a	a	Yes	Maipur	1192
No	No	No	Yes	a	a	c	731121	a	Yes	Yes	Domaipur	1193
No	No	No	No	b	a	c	731121	b	b	Yes	Kendua	1194
No	No	No	No	a	a	c	731219	a	a	Yes	Mudina	1195
No	No	No	No	a	Yes	c	731121	a	a	Yes	Shikarpur	1196
No	No	No	No	b	a	c	731121	b	a	Yes	Shirshita	1197
											Koela	1198
											Tahela	1199
No	No	No	No	b	a	c	731121	b	a	Yes	Jamuri	1200

Communication and transport facilities (If amenities available code -Yes is given except for Village Pin Code ,If not available within the village , the distance range code viz; a for < 5 Kms, b for 5-10 Kms and c for 10+ kms of nearest place where facility is available is given).													Village connected to highway (If amenities available code viz; a for < 5 Kms, b for 5-10 Kms and c for 10+ kms of nearest place where facility is available is given).			
Serial Number	Name of Village	Internet cafes/ Common service centre (CSC)	Private courier facility	Bus service (Public & Private)	Railway stations	Auto/Modified Autos	Taxis and Vans	Tractors	Cycle-pulled rickshaws(Manual & Machine driven)	Carts driven by animals	Sea /River ferry service	Connected to national highway(NH)	Connected to state highway(SH)	Connected to major district road (MDR)	Connected to others district road	Pucca roads
1	2	58	59	60	61	62	63	64	65	66	67	68	69	70	71	72
1159	Tapaipur	a	a	Yes	b	c	a	b	Yes	Yes	c	b	Yes	a		a
1160	Haraipur	b	b	a	a	b	Yes	Yes	Yes	Yes	c	b	Yes			a
1161	Keubona	b	b	a	a	b	a	a	Yes	Yes	c	b	a			a
1162	Mukhuria	b	b	a	a	c	a	Yes	Yes	Yes	c	b	a			a
1163	Maliha	b	b	a	a	b	a	Yes	b	Yes	c	b	a			a
1164	Ekdalia															
1165	Jamal	c	b	a	a	b	a	Yes	Yes	Yes	c	b	Yes			a
1166	Chatra	b	b	b	b	b	b	Yes	b	Yes	c	b	b	b	a	Yes
1167	Nirisha															
1168	Khanna	b	b	b	b	b	Yes	Yes	a	Yes	c	b	b	b	a	Yes
1169	Maldihi	c	c	b	c	c	b	Yes	Yes	Yes	c	c	b	b	a	a
1170	Koma	b	b	b	b	c	Yes	Yes	Yes	Yes	c	b	b	b	Yes	a
1171	Kanshpai	c	c	b	c	c	Yes	Yes	Yes	Yes	c	c	b	b	Yes	Yes
1172	Muradpur	c	c	b	c	c	Yes	Yes	Yes	Yes	c	c	b	b	Yes	Yes
1173	Januri	b	b	b	b	c	Yes	Yes	a	Yes	c	b	b	b	Yes	Yes
1174	Uttar Metegram	b	b	a	b	c	Yes	Yes	a	Yes	c	a	b	b	a	a
1175	Raghunadanpur															
1176	Rajnagar	b	b	b	b	c	Yes	a	a	Yes	c	b	b	b	Yes	Yes
1177	Shibpur	b	b	b	b	c	Yes	a	a	Yes	c	b	b	b	Yes	a
1178	Fatepur (P)	a	a	a	a	b	Yes	a	Yes	Yes	c	a	a			Yes
1179	Khosnator (P)	b	b	b	a	b	Yes	Yes	Yes	Yes	b	b	Yes			Yes
1180	Kendua (P)	c	a	Yes	a	b	Yes	Yes	Yes	Yes	c	a	a			Yes
1181	Hatzenbazar (P)	a	a	Yes	b	b	Yes	Yes	Yes	Yes	c	a				Yes
1182	Alipur	c	c	a	c	b	a	a	a	Yes	c	c	b	a	a	a
1183	Banshanka	b	c	Yes	c	b	Yes	Yes	Yes	Yes	c	c	b		Yes	a
1184	Banshanka	a	c	a	c	a	a	a	Yes	a	c	c	c	b	a	Yes
1185	Dubashanka	c	c	a	c	a	a	Yes	a	Yes	c	c	c	b	a	Yes
1186	Palashi	b	c	a	c	b	Yes	Yes	Yes	Yes	c	c	c	b	a	a
1187	Talibpur	b	c	Yes	c	a	Yes	Yes	Yes	b	c	c	c	b	Yes	a
1188	Anantapur	c	c	a	c	c	a	a	a	Yes	c	c	c	b	a	a
1189	Bodpur	a	c	a	c	c	Yes	Yes	c	Yes	c	c	b	b	a	a
1190	Babupur	a	c	a	c	b	Yes	Yes	c	Yes	c	c	b	b	a	a
1191	Sehana	b	c	a	c	c	Yes	a	Yes	Yes	c	c	c	a	a	a
1192	Maipur	c	c	a	c	c	Yes	Yes	Yes	Yes	c	c	a	a	Yes	a
1193	Domaipur	a	c	Yes	c	c	Yes	Yes	b	Yes	c	c	c	b	Yes	a
1194	Kendua	b	c	a	c	c	b	b	Yes	Yes	c	c	c	b	b	a
1195	Mudina	c	c	a	c	c	a	a	a	Yes	c	c	c	b	a	a
1196	Shikarpur	b	c	Yes	c	c	Yes	Yes	Yes	Yes	c	c	b		Yes	b
1197	Shirshita	c	c	a	c	c	Yes	Yes	Yes	Yes	c	c	c	b	a	a
1198	Koela															
1199	Tahela															
1200	Jamuri	c	c	a	c	c	Yes	Yes	Yes	Yes	c	c	c	b	a	Yes

ys,village roads, banks & credit societies :-Yes is given, If not available within the code viz; a for <5 Kms, b for 5-10 Kms place where facility is available is given).													Availability of miscellaneous facilities (If amenities available code -Yes is given, If not available within the village , the distance range code viz; a for < 5 Kms, b for 5-10 Kms and c for 10+ kms of nearest place where facility is available is given).			
73	74	75	76	77	78	79	80	81	82	83	84	85	86	87	Name of Village	Serial Number
Yes			Yes	b	b	c	Yes	b	c	b	b	b	Yes	Yes	Tapaipur	1159
Yes	a		Yes	b	b	c	Yes	Yes	c	Yes	Yes	b	Yes	Yes	Haraipur	1160
Yes			Yes	b	b	c	Yes	a	c	Yes	a	b	Yes	Yes	Keubona	1161
Yes	a			b	b	c	Yes	a	c	Yes	a	Yes	Yes	Yes	Mukhuria	1162
Yes				b	b	c	Yes	a	c	Yes	a	Yes	Yes	Yes	Maliha	1163
															Ekdalia	1164
Yes				b	b	c	Yes	a	c	Yes	Yes	Yes	Yes	Yes	Jamal	1165
Yes	Yes			b	b	Yes	Yes	a	c	b	b	Yes	Yes	Yes	Chatra	1166
															Nirisha	1167
Yes	Yes			b	b	c	Yes	Yes	c	b	b	Yes	Yes	Yes	Khanna	1168
Yes	Yes			b	c	c	Yes	Yes	c	b	b	Yes	Yes	Yes	Maldihi	1169
Yes	Yes		Yes	b	b	Yes	Yes	a	c	b	b	Yes	Yes	Yes	Koma	1170
Yes	Yes			b	c	c	Yes	a	c	b	b	Yes	Yes	Yes	Kanshpai	1171
Yes	Yes			b	c	c	Yes	a	c	b	b	Yes	Yes	Yes	Muradpur	1172
Yes	Yes		Yes	b	b	c	Yes	Yes	c	b	b	Yes	Yes	Yes	Januri	1173
Yes	Yes			b	b	c	Yes	a	c	b	b	Yes	Yes	Yes	Uttar Metegram	1174
															Raghunadanpur	1175
Yes	Yes			b	b	c	Yes	a	c	b	b	Yes	Yes	Yes	Rajnagar	1176
Yes	Yes			b	b	c	Yes	a	c	b	b	a	a	Yes	Shibpur	1177
Yes		Yes	Yes	b	b	Yes	Yes	a	c	Yes	Yes	a	Yes	Yes	Fatepur (P)	1178
a		Yes	Yes	b	b	c	Yes	a	c	a	a	Yes	Yes	Yes	Khosnator (P)	1179
a		Yes	Yes	a	a	c	Yes	Yes	c	a	a	Yes	Yes	Yes	Kendua (P)	1180
Yes				a	a	c	Yes	Yes	Yes	Yes	Yes	a	Yes	Yes	Hatzenbazar (P)	1181
Yes				a	b	c	a	a	c	a	Yes	c	a	Yes	Alipur	1182
Yes		Yes	Yes	c	c	c	Yes	Yes	c	a	c	c	Yes	Yes	Banshanka	1183
Yes	a	Yes		b	b	b	Yes	a	c	a	c	b	Yes	Yes	Banshanka	1184
Yes	Yes		c	b	b	c	Yes	a	c	a	c	c	Yes	Yes	Dubashanka	1185
Yes		c		a	b	b	Yes	Yes	c	a	c	b	Yes	Yes	Palashi	1186
Yes				b	b	c	Yes	Yes	c	a	c	c	Yes	Yes	Talibpur	1187
Yes				b	b	b	Yes	a	c	a	b	c	Yes	Yes	Ananntapur	1188
Yes				a	b	c	Yes	a	c	a	c	c	Yes	Yes	Bodpur	1189
Yes				b	c	b	Yes	a	c	a	c	c	a	Yes	Babupur	1190
Yes	a		c	a	b	c	Yes	a	c	a	c	c	Yes	Yes	Sehana	1191
a			Yes	a	a	c	Yes	a	c	a	c	c	Yes	Yes	Maipur	1192
Yes	Yes		Yes	a	b	Yes	Yes	a	c	a	c	c	Yes	Yes	Domaipur	1193
Yes				b	b	b	Yes	a	c	b	b	b	Yes	Yes	Kendua	1194
a	a		c	a	b	c	a	a	c	a	c	b	a	Yes	Mudina	1195
Yes	b	c	Yes	a	b	c	Yes	Yes	c	a	c	c	Yes	Yes	Shikarpur	1196
Yes			Yes	b	b	b	Yes	a	c	a	c	c	Yes	Yes	Shirshita	1197
															Koela	1198
															Tahela	1199
Yes	a	c	Yes	b	b	c	Yes	a	c	a	c	c	Yes	Yes	Jamuri	1200

Availability of miscellaneous facilities (If amenities available code -Yes is given, If not available within the village , the distance range code viz; a for < 5 Kms, b for 5-10 Kms and c for 10+ kms of nearest place where facility is available is given).												Availability of electricity (Yes/No)			
Serial Number	Name of Village	ASHA (Accredited Social Health Activist)	Community centre with/without TV	Sports Field,	Sports Club / Recreation Centre	Cinema / Video Hall	Public Library	Public Reading Room	Newspaper Supply	Assembly Polling station	Birth & Death Registration Office	Power Supply for Domestic Use (ED)	Power Supply for Agricultural Use (EAG)	Power Supply for Commercial Use (EC)	Power Supply for All Uses (EA)
1	2	88	89	90	91	92	93	94	95	96	97	98	99	100	101
1159	Tapaipur	Yes	Yes	Yes	Yes	Yes	b	Yes	Yes	Yes	b	Yes	Yes	No	No
1160	Haraipur	Yes	Yes	Yes	Yes	b	b	b	b	Yes	a	Yes	No	No	No
1161	Keubona	Yes	Yes	Yes	Yes	b	b	b	a	Yes	a	Yes	No	No	No
1162	Mukhuria	Yes	Yes	Yes	Yes	b	b	b	b	Yes	a	Yes	No	No	No
1163	Maliha	Yes	Yes	a	b	b	b	b	b	Yes	a	Yes	No	No	No
1164	Ekdalia														
1165	Jamal	Yes	Yes	Yes	Yes	b	b	b	Yes	Yes	a	Yes	No	No	No
1166	Chatra	Yes	Yes	Yes	b	b	b	b	Yes	Yes	b	Yes	No	No	No
1167	Nirisha														
1168	Khanna	Yes	Yes	a	b	b	a	a	a	a	a	Yes	No	Yes	No
1169	Maldihi	a	b	b	c	c	b	b	b	Yes	b	Yes	No	No	No
1170	Koma	a	b	Yes	b	b	Yes	Yes	Yes	Yes	Yes	Yes	No	Yes	No
1171	Kanshpai	Yes	Yes	Yes	c	c	a	a	a	Yes	a	Yes	Yes	Yes	Yes
1172	Muradpur	Yes	b	a	c	c	a	a	a	a	a	Yes	Yes	Yes	Yes
1173	Januri	Yes	b	Yes	b	c	a	a	Yes	Yes	a	Yes	No	No	No
1174	Uttar Metegram	a	b	a	b	c	a	a	a	Yes	a	Yes	No	No	No
1175	Raghunadanpur														
1176	Rajnagar	a	b	a	b	b	a	a	a	a	a	Yes	No	No	No
1177	Shibpur	a	a	a	b	b	a	a	a	Yes	a	Yes	No	No	No
1178	Fatepur (P)	Yes	Yes	Yes	Yes	Yes	b	b	Yes	Yes	a	Yes	No	No	No
1179	Khosnator (P)	Yes	a	Yes	Yes	b	b	b	Yes	Yes	b	Yes	Yes	No	No
1180	Kendua (P)	Yes	Yes	Yes	a	a	a	a	Yes	Yes	a	Yes	No	No	No
1181	Hatzenbazar (P)	Yes	Yes	b	Yes	b	b	b	Yes	Yes	a	Yes	No	No	No
1182	Alipur	a	a	a	a	c	a	c	a	a	a	Yes	No	No	No
1183	Banshanka	Yes	Yes	a	c	c	Yes	Yes	Yes	Yes	Yes	Yes	Yes	Yes	Yes
1184	Banshanka	Yes	Yes	Yes	Yes	c	a	Yes	Yes	Yes	a	Yes	Yes	No	No
1185	Dubashanka	Yes	c	a	Yes	b	a	a	Yes	Yes	a	Yes	Yes	No	No
1186	Palashi	Yes	c	a	c	a	b	c	Yes	a	b	Yes	Yes	No	No
1187	Talibpur	Yes	Yes	Yes	Yes	c	Yes	Yes	Yes	Yes	b	Yes	Yes	No	No
1188	Anantapur	Yes	c	a	a	a	b	b	Yes	a	b	Yes	Yes	No	No
1189	Bodpur	Yes	Yes	Yes	Yes	c	b	c	Yes	Yes	Yes	Yes	Yes	Yes	Yes
1190	Babupur	a	Yes	Yes	Yes	c	b	c	Yes	Yes	Yes	Yes	Yes	Yes	Yes
1191	Shana	a	c	a	a	a	a	a	a	a	a	Yes	Yes	No	No
1192	Maipur	Yes	Yes	Yes	Yes	c	a	a	Yes	Yes	Yes	Yes	Yes	Yes	Yes
1193	Domaipur	Yes	Yes	a	c	c	a	Yes	Yes	Yes	a	Yes	No	No	No
1194	Kendua	Yes	c	b	a	b	b	b	Yes	Yes	b	Yes	Yes	No	No
1195	Mudina	Yes	c	a	a	a	a	a	a	a	a	Yes	No	No	No
1196	Shikarpur	Yes	c	Yes	Yes	c	a	a	Yes	Yes	a	Yes	Yes	Yes	Yes
1197	Shirshita	Yes	c	a	Yes	c	a	a	a	Yes	a	Yes	No	No	No
1198	Koela														
1199	Tahela														
1200	Jamuri	Yes	c	a	Yes	c	a	a	Yes	Yes	a	Yes	No	No	No

Nearest Town		Land Use							
		Area under different types of land use (in hectares rounded up to one decimal place)							
Name	Distance range code i.e. a for < 5 Kms, b for 5-10 Kms and c for 10+ kms .	Forests	Area under Non-agricultural Uses	Barren and Un-cultivable land	Permanent Pastures and Other Grazing Lands	Land Under Miscellaneous Tree Crops etc.	Culturable Waste Land	Name of Village	Serial Number
102	103	104	105	106	107	108	109	2	1
SURI	b	0	57	0	0	0	6.5	Tapaipur	1159
SURI	b	0	6.4	0	0	0	0	Haraipur	1160
SURI	b	0	6.4	0	0	0	15.1	Keubona	1161
SURI	a	0	13.4	0	0	0	0	Mukhuria	1162
SURI	a	0	2	0	0	0	0	Maliha	1163
		0	0.5	0	0	0	2.5	Ekdalia	1164
SURI	a	0	23.1	0	0	0	19.5	Jamal	1165
SURI	b	0	12.4	0	0	0	4	Chatra	1166
		0	9.5	0	0	0	19.6	Nirisha	1167
SURI	b	0	22.6	0	0	0	16.6	Khanna	1168
SURI	b	0	32.6	0	0	0	30.8	Maldihi	1169
SURI	b	0	50.8	0	0	0	10.5	Koma	1170
SURI	c	1.1	4.8	0	0	0	11.8	Kanshpai	1171
SURI	c	0	23.9	0	0	0	6.9	Muradpur	1172
SURI	b	0	44.2	0	0	0	8.1	Januri	1173
SURI	b	0	2.8	0	0	0	6.1	Uttar Metegram	1174
		0	6.2	0	0	0	2.8	Raghunadanpur	1175
SURI	b	0	56.6	0	0	0	2.3	Rajnagar	1176
SURI	b	0	22.9	0	0	0	14.2	Shibpur	1177
SURI	a	0	13.9	0	0	0	1	Fatepur (P)	1178
SURI	a	0	33.7	0	0	0	2	Khosnator (P)	1179
SURI	a	0	51.4	0	0	0	8.8	Kendua (P)	1180
SURI	a	0	3.3	0	0	0	0	Hatanzbazar (P)	1181
SURI	c	0	14.1	0	0	0	2.4	Alipur	1182
SURI	c	0	43.3	0	0	0	6	Banshanka	1183
SURI	c	0	34.8	0	0	0	3.5	Banshanka	1184
SURI	c	0	14.4	0	0	0	5	Dubashanka	1185
SURI	c	0	42.4	0	0	0	8	Palashi	1186
SURI	c	0	21.6	0	0	0	1.4	Talibpur	1187
SURI	c	0	21.6	0	0	0	2.4	Anantapur	1188
SURI	c	0	6.6	0	0	0	0.7	Bodpur	1189
SURI	c	0	5.9	0	0	0	0	Babupur	1190
SURI	c	0	16.8	0	0	0	4	Sehana	1191
SURI	c	0	25.7	0	0	0	3.1	Maipur	1192
SURI	c	0	44.5	0	0	0	6.2	Domaipur	1193
SURI	c	0	15.5	0	0	0	3	Kendua	1194
		0	0.4	0	0	0	0	Mudina	1195
SURI	c	0	19.6	0	0	0	0	Shikarpur	1196
SURI	c	0	64.1	0	0	0	12	Shirshita	1197
		0	2.9	0	0	0	3	Koela	1198
		0	0	0	0	0	4	Tahela	1199
SURI	c	0	33	0	0	0	1.2	Jamuri	1200

Land Use												
Area under different types of land use (in hectares rounded up to one decimal place)								Area irrigated by source (in hectare).				
Serial Number	Name of Village	Fallow lands other than current fallows	Current Fallows	Net Area Sown	Total Irrigated Land Area	Total Un-irrigated Land Area	Canals (C)	Wells/Tube-wells(W/TW)	Tanks/Lakes(T/L)	Water Falls(WF)	Others(O)	
1	2	110	111	112	113	114	115	116	117	118	119	
1159	Tapaipur	0	0	202.3	202.3	0	188.3	9	5	0	0	
1160	Haraipur	0	0	83.4	69.1	14.2	61.5	1.6	6	0	0	
1161	Keubona	0	0	63	38.3	24.6	28.1	3.2	7	0	0	
1162	Mukhuria	0	0	45.8	34.8	11	32.8	0	2	0	0	
1163	Maliha	0	0	68.8	63.5	5.4	57.5	0	6	0	0	
1164	Ekdalia	0	0	46.2	20.9	25.3	20.9	0	0	0	0	
1165	Jamal	0	0	54.6	20.2	34.4	16.2	3	1	0	0	
1166	Chatra	0	0	63.5	63.5	0	53.5	0	10	0	0	
1167	Nirisha	0	0	20.9	20.9	0	20.9	0	0	0	0	
1168	Khanna	0	0	105.6	105.6	0	91	1.6	13	0	0	
1169	Maldihi	0	0	38	38	0	23	5	10	0	0	
1170	Koma	0	0	93.5	93.5	0	83.5	0	10	0	0	
1171	Kanshpai	0	0	157.4	117.4	40	65.4	50	2	0	0	
1172	Muradpur	0	0	89.6	69.6	20	42.2	20	7.4	0	0	
1173	Januri	0	0	181.1	181.1	0	152.2	3	25.4	0	0.5	
1174	Uttar Metegram	0	0	50	50	0	30	0	20	0	0	
1175	Raghunadanpur	0	0	61.5	61.5	0	61.5	0	0	0	0	
1176	Rajnagar	0	0	117.4	117.4	0	113.4	0	4	0	0	
1177	Shibpur	0	0	60.7	60.7	0	57.7	0	3	0	0	
1178	Fatepur (P)	0	0	27.9	3.2	24.7	1.2	0	2	0	0	
1179	Khosnator (P)	0	0	38.4	16	22.4	0	9	7	0	0	
1180	Kendua (P)	0	0	133.6	44.2	89.4	39.2	0	5	0	0	
1181	Hatzanbazar (P)	0	0	46.7	0	46.7	0	0	0	0	0	
1182	Alipur	0	0	55.2	55.2	0	47.2	0	8	0	0	
1183	Banshanka	0	0	194.6	181.3	13.4	164.3	0	17	0	0	
1184	Banshanka	0	0	102	34.1	67.9	23.1	0	11	0	0	
1185	Dubashanka	0	0	79.7	12.6	67.2	1.6	4.9	6.1	0	0	
1186	Palashi	0	0	76.1	63.9	12.1	54.6	3.2	6.1	0	0	
1187	Talibpur	0	0	78	78	0	55	13	10	0	0	
1188	Anantrapur	0	0	19.8	19.8	0	14.8	0	5	0	0	
1189	Bodpur	0	0	38.8	38.8	0	29.1	9.7	0	0	0	
1190	Babupur	0	0	60	60	0	51	0	9	0	0	
1191	Sehana	0	0	112.9	112.9	0	67.9	42.9	2.1	0	0	
1192	Maipur	0	0	110.8	109.7	1.1	56.3	53.4	0	0	0	
1193	Domaipur	0	0	279.1	276.7	2.4	245.1	14.6	17	0	0	
1194	Kendua	0	0	107.2	107.2	0	102.2	0	5	0	0	
1195	Mudina	0	0	44.5	44.5	0	44.5	0	0	0	0	
1196	Shikarpur	0	0	40.1	40.1	0	30.4	1.6	8	0	0	
1197	Shirshita	0	0	247.3	247.3	0	219.3	16	12	0	0	
1198	Koela	0	0	60.7	60.7	0	60.7	0	0	0	0	
1199	Tahela	0	0	55.8	55.8	0	55.8	0	0	0	0	
1200	Jamuri	0	0	169.2	169.2	0	169.2	0	0	0	0	

Name of three most important commodities manufactured			Name of Village	Serial Number
First	Second	Third		
120	121	122	2	1
Rice			Tapaipur	1159
Rice			Haraipur	1160
Rice			Keubona	1161
Rice			Mukhuria	1162
Rice			Maliha	1163
Rice			Ekdalia	1164
Rice			Jamal	1165
Rice			Chatra	1166
Rice			Nirisha	1167
Rice			Khanna	1168
Rice			Maldihi	1169
Rice			Koma	1170
Rice			Kanshpai	1171
Rice			Muradpur	1172
Rice			Januri	1173
Rice			Uttar Metegram	1174
Rice			Raghunadanpur	1175
Rice			Rajnagar	1176
Rice			Shibpur	1177
Rice			Fatepur (P)	1178
Rice			Khosnator (P)	1179
Rice			Kendua (P)	1180
Rice	Bari	Papad	Hatzenbazar (P)	1181
			Alipur	1182
			Banshanka	1183
			Banshanka	1184
			Dubashanka	1185
			Palashi	1186
			Talibpur	1187
			Ananntapur	1188
			Bodpur	1189
			Babupur	1190
			Sehana	1191
			Maipur	1192
			Domaiipur	1193
			Kendua	1194
			Mudina	1195
			Shikarpur	1196
			Shirshita	1197
			Koela	1198
			Tahela	1199
			Jamuri	1200

Census of India 2011
Amenities and Land use

Serial Number	Name of Village	Location code no.	Total area of the village (in hectares rounded up to one decimal place)	Total population (2011 census)	Number of households (2011 census)	Number of educational amenities available in village, the distance range code viz; a for 0-5 kms, b for 5-10 kms, c for 10+ kms of nearest place where facility is available							
						Pre-Primary school (PP)	Primary school (P)	Middle school (M)	Secondary School (S)	Senior Secondary school (SS)	Degree college of arts, science & commerce (ASC)	Engineering college(EC)	Medical college (MC)
1	2	3	4	5	6	7	8	9	10	11	12	13	14
1201	Chakbara	317203	60.3	0	0								
1202	Harishpur	317204	109.6	612	136	1	1	b	b	b	c	c	
1203	Kasherhat	317205	174.7	1068	258	1	1	a	a	a	c	c	
1204	Parbatipur	317206	286.1	2138	525	2	2	a	a	a	c	c	
1205	Bholaipur	317207	108.4	1469	383	2	2	a	a	a	c	c	
1206	Abinashpur	317208	145.8	1846	459	2	2	2	2	1	c	c	
1207	Srikantapur	317209	158.7	886	216	1	1	a	a		c	c	
1208	Hatikra	317210	330.4	1555	383	1	1	a	a	a	c	c	
1209	Sekampur	317211	139.9	886	221	1	1	a	a	a	c	c	
1210	Imadpur	317212	175.6	1062	276	3	2	a	a	a	c	c	
1211	Rajpur	317213	136.7	273	64	2	2		a	a	c	c	
1212	Kubirpur	317214	218.4	1048	228	1	1	a	a	a	c	c	
1213	Badilpur	317215	98.8	522	116	1	1	a	a	a	c	c	
Block T O T A L :			13580.3	87405	20808	96	93	20	11	6	0	0	0

- Village Directory

(As in 2009)

le. (If not available within the < 5 Kms, b for 5-10 Kms and c cility is available is given).															Number of Medical Amenities available. (If not available within the village , the distance range code viz; a for < 5 Kms, b for 5-10 Kms and c for 10+ kms of nearest place where facility is available is given).															Name of Village	Serial Number
Management institute (MI)	Polytechnic (Pt)	Vocational training school /ITI	Non-formal training centre (NFTC)	Special school for disabled (SSD)	Others (specify)	Community health centre (CHC)	Primary health centre (PHC)	Primary health sub centre (PHS)	Maternity and child welfare centre (MCW)	T.B. clinic (TBC)	Hospital-allopathic (HA)	Hospital-alternative medicine (HO)	Dispensary (D)	Veterinary hospital (VH)	Mobile health clinic (MHC)	Family welfare centre (FWC)															
15																		2	1												
	c	c		c			b	1		c	c		b	c				Chakbara	1201												
	c	c		c			a	1		c	c		a	c				Harishpur	1202												
	c	c		c			a	1		c	c		a	c				Kasherhat	1203												
	c	c		c	c		a	1		c	c		a	c				Parbatipur	1204												
	c	c		c	c		a	1		c	c		a	c				Bholaipur	1205												
	c	c		c	c		1	1		c	c		1	c				Abinashpur	1206												
	c	c		c			a			c	c		a	c				Srikantapur	1207												
	c	c		c			a	1		c	c		a	c				Hatikra	1208												
	c	c		c			a			c	c		a	c				Sekampur	1209												
	c	c		c			a	1		c	c		a	c				Imadpur	1210												
	c	c		c			a			c	c		a	c				Rajpur	1211												
	c	c		c			a			c	c		a	c				Kubirpur	1212												
	c	c		c			a			c	c		a	c				Badilpur	1213												
0	0	0	3	0	27	0	5	32	10	4	2	0	5	1	0	5	: Block T O T A L														

Serial Number	Name of Village	Number of Non-Government Medical Amenities available.							Availability of drinking water - Yes / No								
		Charitable non Govt. hospital/Nursing home.	Medical practitioner with MBBS Degree	Medical practitioner with other degree	Medical practitioner with no degree	Traditional practitioner and faith healer .	Medicine Shop	Others	Tap water (Treated/Untreated)	Well water (Covered / Uncovered well)	Hand Pump	Tube wells / Bore well	Spring	River / Canal	Tank / Pond / Lake	Others	
1	2	32	33	34	35	36	37	38	39	40	41	42	43	44	45	46	
1201	Chakbara									No	No	Yes	No	No	Yes	Yes	No
1202	Harishpur	0	0	0	0	0	0	0	0	No	No	Yes	No	No	Yes	Yes	No
1203	Kasherhat	0	0	0	0	0	0	0	0	No	No	Yes	No	No	Yes	Yes	No
1204	Parbatipur	0	0	0	0	0	0	0	0	No	No	Yes	No	No	Yes	Yes	No
1205	Bholaipur	0	0	0	0	0	0	0	0	No	No	Yes	No	No	Yes	Yes	No
1206	Abinashpur	0	0	0	0	0	3	0	0	No	No	Yes	No	No	Yes	Yes	No
1207	Srikantapur	0	0	0	0	0	0	0	0	No	No	Yes	No	No	Yes	Yes	No
1208	Hatikra	0	0	0	0	0	0	0	0	No	No	Yes	No	No	Yes	Yes	No
1209	Sekampur	0	0	0	0	0	0	1	0	No	No	Yes	No	No	Yes	Yes	No
1210	Imadpur	0	0	0	0	0	0	0	0	No	No	Yes	No	No	Yes	Yes	No
1211	Rajpur	0	0	0	0	0	0	0	0	No	No	Yes	No	No	Yes	Yes	No
1212	Kubirpur	0	0	0	0	0	0	0	0	No	No	Yes	No	No	Yes	Yes	No
1213	Badilpur	0	0	0	0	0	0	0	0	No	No	Yes	No	No	Yes	Yes	No
Block T O T A L :		0	2	8	22	2	19	0	6	17	61	56	0	50	84	1	

Availability of toilet & others Yes / No				Communication and transport facilities (If amenities available code -Yes is given except for Village Pin Code ,If not available within the village , the distance range code viz; a for < 5 Kms, b for 5-10 Kms and c for 10+ kms of nearest place where facility is available is given).								
Community toilet including bath.	Community toilet excluding bath.	Rural sanitary mart or sanitary hardware outlet available near the village.	Community bio- gas or recycle of waste for productive use.	Post office(PO)	Sub post office (SPO)	Post & Telegraph office (P&TO)	Village Pin Code	Telephones (Land lines)	Public call office (PCO)	Mobile phone coverage	Name of Village	Serial Number
47	48	49	50	51	52	53	54	55	56	57	2	1
No	No	No	No	c	a	c	731121	a	c	Yes	Chakbara	1201
No	No	No	No	c	a	c	731121	Yes	c	Yes	Harishpur	1202
No	No	No	No	c	a	c	731121	a	c	Yes	Kasherhat	1203
No	No	No	No	c	a	c	731121	a	c	Yes	Parbatipur	1204
No	No	No	No	a	a	c	731121	Yes	c	Yes	Bholaipur	1205
No	No	No	No	c	Yes	c	731121	Yes	c	Yes	Abinashpur	1206
No	No	No	No	c	a	c	731121	Yes	c	Yes	Srikantapur	1207
No	No	No	No	c	a	c	731129	Yes	c	Yes	Hatikra	1208
No	No	No	No	c	a	c	731129	Yes	c	Yes	Sekampur	1209
No	No	No	No	c	a	c	731121	Yes	c	Yes	Imadpur	1210
No	No	No	No	c	a	c	731121	b	c	Yes	Rajpur	1211
No	No	No	No	c	a	c		a	c	Yes	Kubirpur	1212
No	No	No	No	c	a	c	731121	a	c	Yes	Badilpur	1213
0	1	24	4	0	12	1	81	17	9	85	: Block T O T A L	

Communication and transport facilities (If amenities available code -Yes is given except for Village Pin Code ,If not available within the village , the distance range code viz; a for < 5 Kms, b for 5-10 Kms and c for 10+ kms of nearest place where facility is available is given).													Village connected to highway (If amenities available code viz; a for < 5 Kms, b for 5-10 Kms and c for 10+ kms of nearest place where facility is available is given).			
Serial Number	Name of Village	Internet cafes/ Common service centre (CSC)	Private courier facility	Bus service (Public & Private)	Railway stations	Auto/Modified Autos	Taxis and Vans	Tractors	Cycle-pulled rickshaws(Manual & Machine driven)	Carts driven by animals	Sea /River ferry service	Connected to national highway(NH)	Connected to state highway(SH)	Connected to major district road (MDR)	Connected to others district road	Pucca roads
1	2	58	59	60	61	62	63	64	65	66	67	68	69	70	71	72
1201	Chakbara															
1202	Harishpur	c	c	b	c	b	c	c	b	Yes	c	c	c	c	b	a
1203	Kasherhat	c	c	a	c	c	c	c	b	Yes	c	c	c	c	a	a
1204	Parbatipur	c	c	b	c	c	c	c	b	Yes	c	c	c	c	b	Yes
1205	Bholaipur	c	c	a	c	c	c	c	a	Yes	c	c	c	b	Yes	Yes
1206	Abinashpur	c	c	Yes	c	c	c	c	a	Yes	c	c	c	Yes	Yes	Yes
1207	Srikantapur	c	c	a	c	b	c	c	a	Yes	c	c	c	c	a	a
1208	Hatikra	c	c	Yes	c	b	c	c	a	Yes	c	c	c	Yes	Yes	a
1209	Sekampur	b	c	Yes	c	b	c	c	Yes	Yes	c	c	c	Yes	Yes	Yes
1210	Imadpur	c	c	a	c	b	c	c	a	Yes	c	c	c	Yes	a	a
1211	Rajpur	c	c	a	c	b	c	c	a	Yes	c	c	c	c	c	a
1212	Kubirpur	c	c	b	c	b	c	c	a	Yes	c	c	c	c	a	a
1213	Badilpur	c	c	a	c	a	c	c	a	Yes	c	c	c	c	a	a
Block T O T A L :		1	1	26	0	0	37	56	57	82	0	0	7	11	33	35

ys,village roads, banks & credit societies :-Yes is given, If not available within the code viz; a for <5 Kms, b for 5-10 Kms place where facility is available is given).														Availability of miscellaneous facilities (If amenities available code -Yes is given, If not available within the village , the distance range code viz; a for < 5 Kms, b for 5-10 Kms and c for 10+ kms of nearest place where facility is available is given).		
Kutchcha roads	Water bounded macadam(WBM) roads	Navigable waterway (river/canal)(NW)	Footpaths (FP)	Commercial & Co-operative Banks	ATM	Agricultural Credit Societies	Self-Help Group (SHG)	Public distribution system (PDS) shop	Mandis / Regular market	Weekly Haat	Agricultural marketing society	Integrated Child Development Scheme (Nutritional Centres)	Anganwadi Centre (Nutritional Centres)	Others (Nutritional Centres)	Name of Village	Serial Number
73	74	75	76	77	78	79	80	81	82	83	84	85	86	87	2	1
Yes			Yes	a	a	c	Yes	Yes	c	c	c	c	Yes	Yes	Chakbara	1201
Yes			Yes	a	a	c	Yes	Yes	c	b	c	b	Yes	Yes	Harishpur	1202
Yes			Yes	a	a	c	Yes	Yes	c	b	c	b	Yes	Yes	Kasherhat	1203
Yes			Yes	a	a	c	Yes	Yes	c	b	a	b	Yes	Yes	Parbatipur	1204
Yes			Yes	Yes	Yes	Yes	Yes	Yes	c	b	c	b	Yes	Yes	Bholaipur	1205
Yes			Yes	a	a	c	Yes	Yes	c	b	c	b	Yes	Yes	Abinashpur	1206
Yes			Yes	a	a	c	Yes	Yes	c	b	c	b	Yes	Yes	Srikantapur	1207
Yes			Yes	a	a	c	Yes	Yes	c	a	c	a	Yes	Yes	Hatikra	1208
Yes			Yes	a	a	c	Yes	Yes	c	a	Yes	a	Yes	Yes	Sekampur	1209
Yes			Yes	a	a	c	Yes	Yes	c	a	c	a	Yes	Yes	Imadpur	1210
Yes			Yes	a	a	c	Yes	Yes	c	b	c	b	Yes	Yes	Rajpur	1211
Yes			Yes	a	a	c	Yes	Yes	c	b	c	b	Yes	Yes	Kubirpur	1212
Yes			Yes	a	a	c	Yes	Yes	c	b	c	b	Yes	Yes	Badilpur	1213
65	15	3	46	4	1	13	82	35	3	13	12	24	81	85	: Block T O T A L	

Availability of miscellaneous facilities (If amenities available code -Yes is given, If not available within the village , the distance range code viz; a for < 5 Kms, b for 5-10 Kms and c for 10+ kms of nearest place where facility is available is given).												Availability of electricity (Yes/No)			
Serial Number	Name of Village	ASHA (Accredited Social Health Activist)	Community centre with/without TV	Sports Field,	Sports Club / Recreation Centre	Cinema / Video Hall	Public Library	Public Reading Room	Newspaper Supply	Assembly Polling station	Birth & Death Registration Office	Power Supply for Domestic Use (ED)	Power Supply for Agricultural Use (EAG)	Power Supply for Commercial Use (EC)	Power Supply for All Uses (EA)
1	2	88	89	90	91	92	93	94	95	96	97	98	99	100	101
1201	Chakbara														
1202	Harishpur	Yes	Yes	Yes	c	c	Yes	a	a	Yes	a	Yes	Yes	Yes	Yes
1203	Kasherhat	Yes	Yes	Yes	c	c	a	a	Yes	Yes	a	Yes	Yes	Yes	Yes
1204	Parbatipur	Yes	Yes	Yes	c	c	a	a	Yes	Yes	a	Yes	Yes	No	No
1205	Bholaipur	Yes	Yes	Yes	c	c	a	a	Yes	Yes	a	Yes	Yes	Yes	Yes
1206	Abinashpur	Yes	Yes	Yes	c	c	Yes	Yes	Yes	Yes	Yes	Yes	Yes	Yes	Yes
1207	Srikantapur	Yes	Yes	Yes	Yes	c	a	a	Yes	Yes	a	Yes	Yes	No	No
1208	Hatikra	Yes	Yes	Yes	Yes	c	a	a	Yes	Yes	a	Yes	Yes	Yes	Yes
1209	Sekampur	a	Yes	Yes	Yes	c	a	a	Yes	Yes	a	Yes	Yes	Yes	Yes
1210	Imadpur	Yes	Yes	Yes	c	c	a	a	Yes	Yes	a	Yes	Yes	No	No
1211	Rajpur	a	Yes	Yes	c	c	a	a	Yes	a	a	Yes	No	No	No
1212	Kubirpur	a	Yes	Yes	Yes	c	a	a	Yes	Yes	a	Yes	Yes	No	No
1213	Badilpur	a	Yes	Yes	c	c	a	a	Yes	Yes	a	Yes	Yes	No	No
Block T O T A L :		69	46	50	39	9	12	15	63	67	11	85	57	34	32

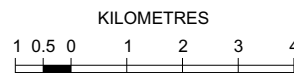
Nearest Town		Land Use								
		Area under different types of land use (in hectares rounded up to one decimal place)								
Name	Distance range code i.e. a for < 5 Kms, b for 5-10 Kms and c for 10+ kms .	Forests	Area under Non-agricultural Uses	Barren and Un-cultivable land	Permanent Pastures and Other Grazing Lands	Land Under Miscellaneous Tree Crops etc.	Culturable Waste Land	Name of Village	Serial Number	
102	103	104	105	106	107	108	109	2	1	
		0	2.4	0	0	0	3.2	Chakbara	1201	
SURI	c	0	24.2	0	0	0	2	Harishpur	1202	
SURI	c	0	26.2	0	0	0	8.1	Kasherhat	1203	
SURI	c	14.7	80.5	0	0	0	30	Parbatipur	1204	
SURI	c	0	13.3	0	0	0	0	Bholaipur	1205	
SURI	c	0	36.7	0	0	0	8.1	Abinashpur	1206	
SURI	c	14.5	32.5	0	0	0	7.4	Srikantapur	1207	
SURI	c	30.3	59.3	0	0	0	12.1	Hatikra	1208	
SURI	c	0	32.5	0	0	0	3	Sekampur	1209	
SURI	c	0	43.3	0	0	0	5.3	Imadpur	1210	
SURI	c	1.5	0	0	0	0	18.9	Rajpur	1211	
SURI	c	0	25	0	0	0	6.1	Kubirpur	1212	
SURI	c	0	0	0	0	0	21.4	Badilpur	1213	
0	0	149.9	2239.7	0	0	0	670.8	: Block T O T A L		

Land Use												
Area under different types of land use (in hectares rounded up to one decimal place)								Area irrigated by source (in hectare).				
Serial Number	Name of Village	Fallow lands other than current fallows	Current Fallows	Net Area Sown	Total Irrigated Land Area	Total Un-irrigated Land Area	Canals (C)	Wells/Tube-wells(W/TW)	Tanks/Lakes(T/L)	Water Falls(WF)	Others(O)	
1	2	110	111	112	113	114	115	116	117	118	119	
1201	Chakbara	0	0	54.6	54.6	0	54.6	0	0	0	0	
1202	Harishpur	0	0	83.4	83.4	0	68.7	9.7	5	0	0	
1203	Kasherhat	0	0	140.4	140.4	0	123.4	12	5	0	0	
1204	Parbatipur	0	0	160.9	160.9	0	135.5	19.4	6	0	0	
1205	Bholaipur	0	0	95.1	95.1	0	88.2	4.9	2	0	0	
1206	Abinashpur	0	0	101	101	0	92	0	9	0	0	
1207	Srikantapur	0	0	104.4	104.4	0	104.4	0	0	0	0	
1208	Hatikra	0	0	228.6	218.1	10.5	133.8	64.2	20.1	0	0	
1209	Sekampur	0	0	104.4	104.4	0	78.4	21	5	0	0	
1210	Imadpur	0	0	127.1	127.1	0	66.1	59.1	1.9	0	0	
1211	Rajpur	0	0	116.3	110.1	6.2	102.5	1.6	6	0	0	
1212	Kubirpur	0	0	187.4	26.7	160.7	0	22.7	4	0	0	
1213	Badilpur	0	0	77.3	6.9	70.4	0	4.9	2	0	0	
Block T O T A L :		0	0	10520	9244.9	1275.5	7429.5	845.9	724.3	0		

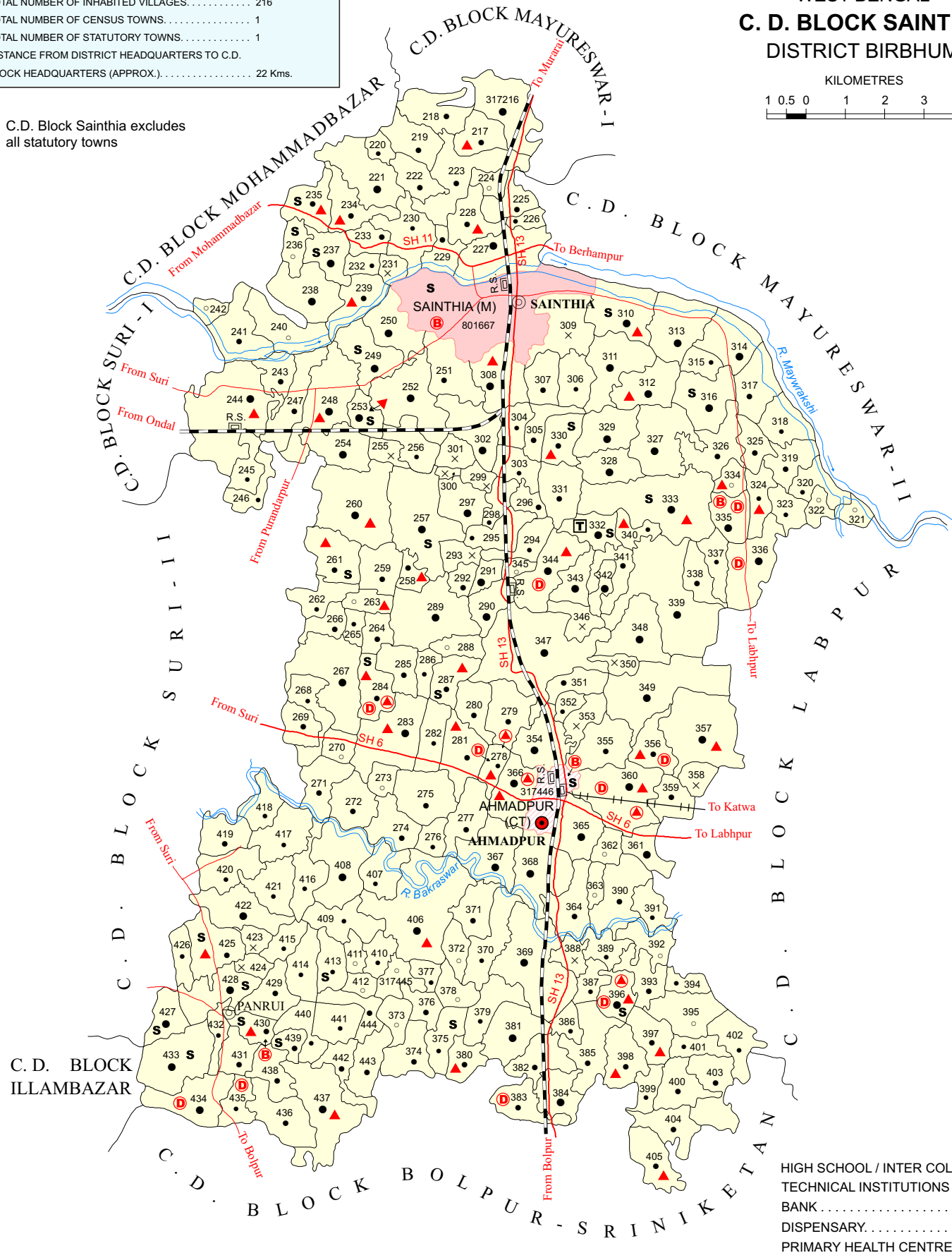
Name of three most important commodities manufactured			Name of Village	Serial Number
First	Second	Third		
120	121	122	2	1
			Chakbara	1201
			Harishpur	1202
			Kasherhat	1203
			Parbatipur	1204
			Bholaiipur	1205
			Abinashpur	1206
			Srikantapur	1207
			Hatikra	1208
			Sekampur	1209
			Imadpur	1210
			Rajpur	1211
			Kubirpur	1212
			Badilpur	1213
			: Block T O T A L	

TOTAL AREA OF THE C.D BLOCK. 304.39 Sq. Kms.
 TOTAL POPULATION OF THE C.D. BLOCK. 195349
 TOTAL NUMBER OF VILLAGES. 230
 TOTAL NUMBER OF INHABITED VILLAGES. 216
 TOTAL NUMBER OF CENSUS TOWNS. 1
 TOTAL NUMBER OF STATUTORY TOWNS. 1
 DISTANCE FROM DISTRICT HEADQUARTERS TO C.D.
 BLOCK HEADQUARTERS (APPROX.) 22 Kms.

INDIA
 WEST BENGAL
C. D. BLOCK SAINTHIA
 DISTRICT BIRBHUM



C.D. Block Sainthia excludes
 all statutory towns



- HIGH SCHOOL / INTER COLLEGE . **S**
- TECHNICAL INSTITUTIONS **T**
- BANK **B**
- DISPENSARY..... **D**
- PRIMARY HEALTH CENTRE **A**
- OTHER MEDICAL SERVICES **▲**

- BOUNDARY, C. D. BLOCK.
- " VILLAGE WITH MDDS CODE
- HEADQUARTERS : POLICE STATION, C.D. BLOCK
- POPULATION SIZE OF VILLAGES : BELOW 200,
 200-499, 500-999, 1000-4999, 5000 AND ABOVE
- UNINHABITED VILLAGE WITH MDDS CODE
- STATUTORY TOWN WITH MDDS CODE.

- CENSUS TOWN WITH MDDS CODE.
- STATE HIGHWAY.
- IMPORTANT METALLED ROADS
- RAILWAY LINE WITH STATION, BROAD GAUGE.
- RAILWAY LINE WITH STATION, NARROW GAUGE.
- RIVER AND STREAM.

Alphabetical List of Villages

Name of the CD Block : Sainthia

CD Block Code (2011) : 0108

Sl. No.	Name of the Village	PLCN 2001	MDDS PLCN 2011
1	2	3	4
1	Abhirampur	01108800	317261
2	Akudihi	01111800	317291
3	Altor	01119700	317370
4	Amdahara	01120500	317378
5	Amua	01105400	317227
6	Arazi Suraipur	01122100	317394
7	Babuia	01121000	317383
8	Badghosha Siur	01121900	317392
9	Baduria	01122700	317400
10	Bagdahari	01104700	317220
11	Bagdola	01106100	317234
12	Bagrakanda	01108500	317258
13	Baharapur	01115800	317331
14	Baidyapur	01106500	317238
15	Balia Chandi	01113000	317303
16	Ballabhpur	01122500	317398
17	Balsunda	01113700	317310
18	Banamalidihi	01109100	317264
19	Bangjita	01124900	317422
20	Bangram	01106200	317235
21	Bankhatipur	01125300	317426
22	Bara	01114400	317317
23	Barasangra	01109400	317267
24	Barkenda	01105200	317225
25	Bataspur	01117100	317344
26	Bazar	01122200	317395
27	Behira	01105300	317226
28	Belia (Paschim)	01117800	317351
29	Bengra	01107700	317250
30	Beran	01115000	317323
31	Bhabaipur	01124000	317413
32	Bhabanandapur	01124700	317420
33	Bhabanipur	01105500	317228
34	Bhagabatipur	01119200	317365
35	Bhalian	01107900	317252
36	Bhandhura	01117500	317348
37	Bharamarkol	01118400	317357
38	Bholagaria	01125400	317427

Alphabetical List of Villages

Name of the CD Block : Sainthia

CD Block Code (2011) : 0108

Sl. No.	Name of the Village	PLCN 2001	MDDS PLCN 2011
1	2	3	4
39	Bideshini	01105800	317231
40	Bijuri	01107000	317243
41	Bilsa	01115700	317330
42	Birsingha	01123700	317410
43	Budhura	01126300	317436
44	Byaspur	01121600	317389
45	Chak Amaipur	01117200	317345
46	Chak Dhara	01112500	317298
47	Chak Dunaipur	01112600	317299
48	Chak Maheshpur	01116400	317337
49	Chandpur	01116800	317341
50	Charutia	01114200	317315
51	Chhautara	01107800	317251
52	Chhota Sangra	01111100	317284
53	Dahira	01114300	317316
54	Daikota	01105700	317230
55	Dakshin Amarpur	01123400	317407
56	Dakshin Bangaon	01112100	317294
57	Dakshin Chandipur	01122400	317397
58	Dakshin Gobindapur	01119000	317363
59	Dakshin Hajrapur	01124300	317416
60	Dakshin Khayerbuni	01119900	317372
61	Dakshin Naogaon	01126900	317442
62	Dakshin Sija	01111700	317290
63	Dakshin Siur	01121300	317386
64	Dakshin Tilpara	01118000	317353
65	Deoash	01116600	317339
66	Deriapur	01106400	317237
67	Derpur	01108400	317257
68	Deulpara	01116700	317340
69	Dhabajal	01110800	317281
70	Dhanai	01126500	317438
71	Dhitaipur	01112700	317300
72	Digha	01126400	317437
73	Dumuria	01120600	317379
74	Gadadharpur	01124400	317417
75	Gadarpar	01114900	317322
76	Gangpur	01122000	317393

Alphabetical List of Villages

Name of the CD Block : Sainthia

CD Block Code (2011) : 0108

Sl. No.	Name of the Village	PLCN 2001	MDDS PLCN 2011
1	2	3	4
77	Ganutia	01107200	317245
78	Gargaria	01125200	317425
79	Garurpur	01123100	317404
80	Ghasbera	01106900	317242
81	Gopalpur	01124800	317421
82	Gopikantapur	01122600	317399
83	Goraipur	01121200	317385
84	Gorala	01104400	317217
85	Hariharpur	01110500	317278
86	Harisara	01104300	317216
87	Harishkopa	01107600	317249
88	Harpalsa	01115500	317328
89	Hatara	01108700	317260
90	Hosenpur	01108900	317262
91	Ikra	01123500	317408
92	Indira	01116300	317336
93	Iswarpur	01119300	317366
94	Jagannathpur	01110900	317282
95	Jamkola	01118300	317356
96	Jashoda	01104600	317219
97	Jinaipur	01124500	317418
98	Jiui	01116000	317333
99	Jollo	01108600	317259
100	Juita	01119400	317367
101	Junedpur	01118600	317359
102	Kagas	01117400	317347
103	Kala	01122900	317402
104	Kalora	01113100	317304
105	Kaluraypur	01121100	317384
106	Kanaipur	01127200	317445
107	Kanduri	01115300	317326
108	Kanturi	01116200	317335
109	Kendua	01116500	317338
110	Kendujolai	01112000	317293
111	Keora	01124600	317419
112	Kesabpur	01105100	317224
113	Khamartora	01107300	317246
114	Khanerpara	01123000	317403

Alphabetical List of Villages

Name of the CD Block : Sainthia

CD Block Code (2011) : 0108

Sl. No.	Name of the Village	PLCN 2001	MDDS PLCN 2011
1	2	3	4
115	Kherua	01112900	317302
116	Khorad	01114700	317320
117	Konarpur	01120900	317382
118	Kshatipur	01118200	317355
119	Kuchighata	01118700	317360
120	Kultor	01106700	317240
121	Kumratari	01108300	317256
122	Kunla	01114500	317318
123	Kunuri	01107100	317244
124	Kurumsaha	01119600	317369
125	Kururgaria	01123900	317412
126	Kustor	01113300	317306
127	Kusumdihi	01118800	317361
128	Kusumjatra	01119500	317368
129	Laliapur	01105600	317229
130	Layekpur	01109900	317272
131	Lebra	01126100	317434
132	Madanpur	01124100	317414
133	Madhupur	01123600	317409
134	Magura	01108200	317255
135	Mahishadahari	01126700	317440
136	Mahishdahari	01108100	317254
137	Mahula Shul	01120000	317373
138	Mahulara	01125900	317432
139	Majhigaon	01125600	317429
140	Makaipar	01125000	317423
141	Malhati	01111500	317288
142	Maligaon	01117300	317346
143	Maligram	01109500	317268
144	Mallikpur	01113800	317311
145	Markola	01115400	317327
146	Masadda	01112300	317296
147	Mathurapur	01114600	317319
148	Matiara	01111600	317289
149	Matipur	01104900	317222
150	Matpalsha	01108000	317253
151	Meherpur	01120700	317380
152	Melanpur	01110200	317275

Alphabetical List of Villages

Name of the CD Block : Sainthia

CD Block Code (2011) : 0108

Sl. No.	Name of the Village	PLCN 2001	MDDS PLCN 2011
1	2	3	4
153	Minapur Chak	01125100	317424
154	Mitrapur	01116900	317342
155	Monai	01105000	317223
156	Mritadaspur	01110400	317277
157	Muchiara	01125800	317431
158	Muradihi (P)	01113600	317309
159	Nagpathar	01121400	317387
160	Nahana	01112200	317295
161	Nanubazar	01111000	317283
162	Narayanpur	01127000	317443
163	Netaipur	01126800	317441
164	Netur	01113400	317307
165	Neturi	01126000	317433
166	Nimgaria	01120200	317375
167	Nirisha	01111400	317287
168	Nohana	01121700	317390
169	Paharpur	01123300	317406
170	Paikpara	01117900	317352
171	Paikpara Chak	01117700	317350
172	Pakuria	01115200	317325
173	Palashdanga	01120800	317381
174	Panrui	01125700	317430
175	Panur	01106000	317233
176	Pargaon	01110600	317279
177	Pariharpur	01113500	317308
178	Parishar	01107400	317247
179	Paschim Durgapur	01118900	317362
180	Paschim Naoapara	01117600	317349
181	Paschim Sahapur	01118100	317354
182	Paschim Sundarpur	01126600	317439
183	Pashoa	01110100	317274
184	Patharghata	01109800	317271
185	Phulur	01115600	317329
186	Purba Siur	01122300	317396
187	Purbba Sundalpur	01120100	317374
188	Purpaldihi	01109200	317265
189	Raihat	01106600	317239
190	Ramaipur	01123800	317411

Alphabetical List of Villages

Name of the CD Block : Sainthia

CD Block Code (2011) : 0108

Sl. No.	Name of the Village	PLCN 2001	MDDS PLCN 2011
1	2	3	4
191	Rangaipur	01107500	317248
192	Ranipur	01106300	317236
193	Rasaipur	01125500	317428
194	Rasulpur	01116100	317334
195	Rupadihi	01109300	317266
196	Sahispur	01124200	317415
197	Salchapra	01104800	317221
198	Salgaria	01110700	317280
199	Samsa	01111200	317285
200	Sanguldihi	01119800	317371
201	Saoldihi	01105900	317232
202	Senbangram	01112800	317301
203	Shalki	01114800	317321
204	Shashidharpur	01120300	317376
205	Shimulia	01115100	317324
206	Shrinidhipur	01123200	317405
207	Shyampur	01118500	317358
208	Sibbandihi	01109700	317270
209	Sindurtopa	01110300	317276
210	Somdanga	01127100	317444
211	Srirampur	01122800	317401
212	Suraipur	01120400	317377
213	Takipur	01104500	317218
214	Tegharia	01126200	317435
215	Tekadyaha	01119100	317364
216	Tentuldihi	01109600	317269
217	Tripuraripur	01110000	317273
218	Udha	01121800	317391
219	Uttar Amarpur	01112400	317297
220	Uttar Bamnigaon	01114000	317313
221	Uttar Bangaon	01113900	317312
222	Uttar Chandpur	01109000	317263
223	Uttar Gobindapur	01106800	317241
224	Uttar Hazrapur	01111300	317286
225	Uttar Kanaipur	01117000	317343
226	Uttar Khayerbuni	01111900	317292
227	Uttar Naogaon	01113200	317305
228	Uttar Sija	01115900	317332

Alphabetical List of Villages

Name of the CD Block : Sainthia

CD Block Code (2011) : 0108

Sl. No.	Name of the Village	PLCN 2001	MDDS PLCN 2011
1	2	3	4
229	Uttar Siur	01121500	317388
230	Uttar Tilpara	01114100	317314

Census of India 2011
Amenities and Land use

Serial Number	Name of Village	Location code no.	Total area of the village (in hectares rounded up to one decimal place)	Total population (2011 census)	Number of households (2011 census)	Number of educational amenities available in village, the distance range code viz; a for 0-5 kms, b for 5-10 kms, c for 10+ kms of nearest place where facility is available							
						Pre-Primary school (PP)	Primary school (P)	Middle school (M)	Secondary School (S)	Senior Secondary school (SS)	Degree college of arts, science & commerce (ASC)	Engineering college(EC)	Medical college (MC)
1	2	3	4	5	6	7	8	9	10	11	12	13	14

Name of District:-Birbhum

Name of CD Block:-Sainthia

1214	Harisara	317216	217.9	1187	319	1	1	1	c	c	c	c	
1215	Gorala	317217	114.8	676	167	1	1	a	a	a	a	c	
1216	Takipur	317218	125.4	561	157	1	1	a	b	b	b	c	
1217	Jashoda	317219	130.4	723	162	1	1	a	a	a	a	c	
1218	Bagdahari	317220	45.8	375	95	b	a	a	b	b	b	c	
1219	Salchapra	317221	220.3	1411	345	1	1	b	b	b	c	c	b
1220	Matipur	317222	95.4	851	194	1	1	a	a	a	a	c	
1221	Monai	317223	216	954	231	2	2	1	a	a	a	c	
1222	Kesabpur	317224	72.8	188	41	a	a	a	a	a	a	c	
1223	Barkenda	317225	102.8	920	214	1	1	a	a	a	a	c	
1224	Behira	317226	44	472	101	a	a	a	a	a	a	c	
1225	Amua	317227	239.4	4398	958	1	1	b	a	a	a	c	
1226	Bhabanipur	317228	125.3	965	260	1	1	1	a	a	a	c	
1227	Laliapur	317229	79.5	736	200	a	a	a	a	a	a	c	
1228	Daikota	317230	174.4	434	105	2	2	b	a	b	b	c	b
1229	Bideshini	317231	44.4	0	0								
1230	Saoldihi	317232	47.8	293	65	1	1	a	a	b	c	c	b
1231	Panur	317233	72.6	734	203	2	2	b	a	b	b	c	b
1232	Bagdola	317234	132.6	721	165	1	1	b	b	b	b	c	b
1233	Bangram	317235	137.2	823	176	2	2	1	1	b	b	c	b
1234	Ranipur	317236	74.9	132	37	1	1	1	1	b	b	b	b
1235	Deriapur	317237	119.7	1218	293	1	1	1	1	1	b	c	b
1236	Baidyapur	317238	195.9	1000	253	1	1	a	a	b	b	c	b
1237	Raihat	317239	127	676	156	1	1	a	a	b	c	c	b
1238	Kultor	317240	182.5	171	45	1	1	a	a	c	c	c	c
1239	Uttar Gobindapur	317241	177.9	954	229	1	1	b	b	c	c	c	c
1240	Ghasbera	317242	45.7	31	7	1	1	a	a	c	c	c	c
1241	Bijuri	317243	89	677	152	1	1		a				
1242	Kunuri	317244	448.3	3217	934	2	2		a				
1243	Ganutia	317245	89.5	288	64	1	1		a				
1244	Khamartora	317246	72.6	268	65	1	1		a				
1245	Parishar	317247	167.8	840	204	2	2		a				
1246	Rangaipur	317248	260.7	2965	680	2	2		a				
1247	Harishkopa	317249	175.5	1099	282	2	1		1				
1248	Bengra	317250	153.5	1158	261	2	2						
1249	Chhautara	317251	169.3	663	159	1	1		b				
1250	Bhalian	317252	262.8	2300	541	2	2		a				
1251	Matpalsha	317253	82.7	3756	899	2	2	1	1				
1252	Mahishdahari	317254	146.5	2320	528	1	1		a				
1253	Magura	317255	47.9	0	0								

- Village Directory

(As in 2009)

le. (If not available within the < 5 Kms, b for 5-10 Kms and c cility is available is given).						Number of Medical Amenities available. (If not available within the village , the distance range code viz; a for < 5 Kms, b for 5-10 Kms and c for 10+ kms of nearest place where facility is available is given).						Name of Village	Serial Number					
Management institute (MI)	Polytechnic (Pt)	Vocational training school /ITI	Non-formal training centre (NFTC)	Special school for disabled (SSD)	Others (specify)	Community health centre (CHC)	Primary health centre (PHC)	Primary health sub centre (PHS)	Maternity and child welfare centre (MCW)	T.B. clinic (TBC)	Hospital-allopathic (HA)			Hospital-alternative medicine (HO)	Dispensary (D)	Veterinary hospital (VH)	Mobile health clinic (MHC)	Family welfare centre (FWC)
15	16	17	18	19	20	21	22	23	24	25	26	27	28	29	30	31	2	1

Location CodeNo:-334

Location CodeNo:-0108

c	c	c				c	a	c	c	c		c	c		c	Harisara	1214
c	c	c				c	l	a	a	a	a	a	a		a	Gorala	1215
c	c	c				b	b	a	a	b	b		b	b		Takipur	1216
c	c	c				a	a	a	a	a	a		a	a	a	Jashoda	1217
c	c	c				b	a	a	b	b	b	b	b	a		Bagdahari	1218
c	c	c	c	c		b	b	b	b	b	b	c	b	c		Salchapra	1219
c	c	c				a	a	a	a	a	a		a	a		Matipur	1220
c	c	c				a	a	a	a	a	a		a	a		Monai	1221
c	c	c				a	a	a	a	a	a		a	a	a	Kesabpur	1222
c	c	c				a	a	a	a	a	a		a	a		Barkenda	1223
c	c	c				a	a	a	a	a	a		a	a		Behira	1224
c	c	c				a	a	a	a	a	a		a	a		Amua	1225
c	c	c				a	l	a	a	a	a		a	a		Bhabanipur	1226
c	c	c				a	a	a	a	a	a		a	a		Laliapur	1227
c	c	c	c	c		b	b	a	b	b	b	b	b	c	b	Daikota	1228
																Bideshini	1229
c	c	c	c	c		b	b	a	b	b	c	c	b	c		Saoldihi	1230
c	c	c	c	c		b	b	a	b	b	b	b	b	c	b	Panur	1231
c	c	c	c	c			l	b	b	c	c	b	c			Bagdola	1232
c	c	c	c	c		b	b	l	b	b	c	c	b	c		Bangram	1233
c	c	c	c	a		c	b	a	b	b	b	a	a	c	b	Ranipur	1234
c	c	c	c			c	b	a	b	b	b	a	a	c	b	Deriapur	1235
c	c	c	c	c		b	b	a	b	b	c	c	b	c		Baidyapur	1236
c	c	c	c	c		b	b	l	b	b	b	c	b	c		Raihat	1237
c	c	c	c	c		c	c	b	c	c	c	c	c	c	c	Kultor	1238
c	c	c	c	c		c	c	a	c	c	c	c	c	c	c	Uttar Gobindapur	1239
c	c	c	c	c		c	c	b	c	c	c	c	c	c	c	Ghasbera	1240
						a										Bijuri	1241
							l									Kunuri	1242
							a									Ganutia	1243
							a									Khamartora	1244
							a									Parishar	1245
							l									Rangaipur	1246
							a									Harishkopa	1247
							a									Bengra	1248
							a	a								Chhautara	1249
							a									Bhalian	1250
							a	l								Matpalsha	1251
							a									Mahishdahari	1252
																Magura	1253

Serial Number	Name of Village	Number of Non-Government Medical Amenities available.							Availability of drinking water - Yes / No							
		Charitable non Govt. hospital/Nursing home.	Medical practitioner with MBBS Degree	Medical practitioner with other degree	Medical practitioner with no degree	Traditional practitioner and faith healer .	Medicine Shop	Others	Tap water (Treated/Untreated)	Well water (Covered / Uncovered well)	Hand Pump	Tube wells / Bore well	Spring	River / Canal	Tank / Pond / Lake	Others
1	2	32	33	34	35	36	37	38	39	40	41	42	43	44	45	46

1214	Harisara	0	0	0	0	0	0	0	No	No	Yes	Yes	No	No	Yes	No
1215	Gorala	0	0	0	1	0	0	0	No	No	Yes	Yes	No	Yes	Yes	No
1216	Takipur	0	0	0	0	0	0	0	No	No	Yes	Yes	No	No	Yes	No
1217	Jashoda	0	0	0	0	0	0	0	No	No	Yes	Yes	No	No	Yes	No
1218	Bagdahari	1	0	0	0	0	0	0	No	No	Yes	Yes	No	Yes	Yes	No
1219	Salchapra	0	0	0	0	0	0	0	No	No	No	Yes	No	No	Yes	No
1220	Matipur	0	0	0	0	0	0	0	No	No	Yes	Yes	No	No	Yes	No
1221	Monai	0	0	0	0	0	0	0	No	No	Yes	Yes	No	No	Yes	No
1222	Kesabpur	0	0	0	0	0	0	0	No	No	Yes	Yes	No	No	Yes	No
1223	Barkenda	0	0	0	0	0	0	0	No	No	Yes	Yes	No	No	Yes	No
1224	Behira	0	0	0	0	0	0	0	No	No	Yes	No	No	No	Yes	No
1225	Amua	0	0	0	0	0	0	0	No	No	Yes	Yes	No	Yes	Yes	No
1226	Bhabanipur	0	0	0	0	0	0	0	No	No	Yes	Yes	No	No	Yes	No
1227	Laliapur	0	0	0	0	0	0	0	No	No	Yes	Yes	No	No	Yes	No
1228	Daikota	0	0	0	0	0	0	0	No	No	No	Yes	No	No	Yes	No
1229	Bideshini															
1230	Saoldihi	0	0	0	0	0	0	0	No	No	No	Yes	No	Yes	Yes	No
1231	Panur	0	0	0	0	0	0	0	No	No	No	Yes	No	No	Yes	No
1232	Bagdola	0	0	0	0	0	1	0	No	No	No	Yes	No	No	Yes	No
1233	Bangram	0	0	0	0	0	0	0	No	No	No	Yes	No	No	Yes	No
1234	Ranipur	0	0	0	0	0	0	0	No	No	No	Yes	No	No	Yes	No
1235	Deriapur	0	0	0	0	0	0	0	No	No	No	Yes	No	No	Yes	No
1236	Baidyapur	0	0	0	0	0	0	0	No	No	No	Yes	No	Yes	Yes	No
1237	Raihat	0	0	0	0	0	0	0	No	No	No	Yes	No	No	Yes	No
1238	Kultor	0	0	0	0	0	0	0	No	No	No	Yes	No	No	Yes	No
1239	Uttar Gobindapur	0	0	0	0	0	0	0	No	No	No	Yes	No	Yes	Yes	No
1240	Ghasbera	0	0	0	0	0	0	0	No	No	No	Yes	No	Yes	Yes	No
1241	Bijuri	0	0	0	0	0	0	0	No	No	Yes	Yes	No	No	No	No
1242	Kunuri	0	0	0	0	0	0	0	No	No	Yes	Yes	No	Yes	Yes	No
1243	Ganutia	0	0	0	0	0	0	0	No	No	Yes	Yes	No	No	Yes	No
1244	Khamartora	0	0	0	0	0	0	0	No	No	Yes	Yes	No	No	Yes	No
1245	Parishar	0	0	0	0	0	0	0	No	Yes	Yes	No	No	Yes	No	No
1246	Rangaipur	0	0	0	0	0	0	0	No	No	Yes	Yes	No	No	No	No
1247	Harishkopa	0	0	0	0	0	0	0	No	No	Yes	Yes	No	Yes	Yes	No
1248	Bengra	0	0	0	0	0	0	0	No	No	Yes	Yes	No	Yes	Yes	No
1249	Chhautara	0	0	0	0	0	0	0	No	No	Yes	No	No	Yes	Yes	No
1250	Bhalian	0	0	0	0	0	0	0	No	No	Yes	Yes	No	No	Yes	No
1251	Matpalsha	0	0	0	0	0	0	0	No	No	Yes	Yes	No	Yes	Yes	No
1252	Mahishdahari	0	0	0	0	0	0	0	No	No	Yes	Yes	No	Yes	Yes	No
1253	Magura															

Availability of toilet & others Yes / No				Communication and transport facilities (If amenities available code -Yes is given except for Village Pin Code ,If not available within the village , the distance range code viz; a for < 5 Kms, b for 5-10 Kms and c for 10+ kms of nearest place where facility is available is given).								
Community toilet including bath.	Community toilet excluding bath.	Rural sanitary mart or sanitary hardware outlet available near the village.	Community bio- gas or recycle of waste for productive use.	Post office(PO)	Sub post office (SPO)	Post & Telegraph office (P&TO)	Village Pin Code	Telephones (Land lines)	Public call office (PCO)	Mobile phone coverage	Name of Village	Serial Number
47	48	49	50	51	52	53	54	55	56	57	2	1

No	No	No	No	c	a	c	731234	c	c	Yes	Harisara	1214
No	No	No	No	a	Yes	a	731234	b	a	Yes	Gorala	1215
No	No	No	No	b	a	b	731234	b	b	Yes	Takipur	1216
No	No	No	No	a	a	a	731234	a	a	Yes	Jashoda	1217
No	No	No	No	b	a	b	731234	b	b	Yes	Bagdahari	1218
No	No	No	No	b	a	b	731234	Yes	a	Yes	Salchapra	1219
No	No	No	No	a	a	a	731234	a	a	Yes	Matipur	1220
No	No	No	No	a	a	a	731234	a	a	Yes	Monai	1221
No	No	No	No	a	a	a	731234	a	a	Yes	Kesabpur	1222
No	No	No	No	a	a	a	731234	Yes	a	Yes	Barkenda	1223
No	No	No	No	a	a	a	731234	a	a	Yes	Behira	1224
No	No	No	No	a	b	a	731234	a	a	Yes	Amua	1225
No	No	No	No	a	a	a	731234	a	a	Yes	Bhabanipur	1226
No	No	No	No	a	a	a	731234	a	a	Yes	Laliapur	1227
No	No	No	No	b	a	b	731234	b	a	a	Daikota	1228
											Bideshini	1229
No	No	No	No	b	a	b	731234	Yes	b	Yes	Saoldihi	1230
No	No	No	No	b	a	b	731234	b	a	Yes	Panur	1231
No	No	No	No	b	Yes	b	731234	Yes	Yes	Yes	Bagdola	1232
No	No	No	No	b	a	b	731234	Yes	Yes	Yes	Bangram	1233
No	No	No	No	c	a	c	731234	b	b	Yes	Ranipur	1234
No	No	No	No	b	Yes	b	731234	a	b	Yes	Deriapur	1235
No	No	No	No	b	a	b	731234	Yes	a	Yes	Baidyapur	1236
No	No	No	No	b	a	b	731234	Yes	b	Yes	Raihat	1237
No	No	No	No	c	a	c	731121	a	b	b	Kultor	1238
No	No	No	No	c	a	c	731234	a	b	b	Uttar Gobindapur	1239
No	No	No	No	c	b	c	731234	a	b	b	Ghasbera	1240
No	No	No	No		a	c	731234	a	b	a	Bijuri	1241
No	No	No	No		Yes	c	731234			Yes	Kunuri	1242
No	No	No	No		Yes	c	731129	a	b	Yes	Ganutia	1243
No	No	No	No		a	c	731129	a	b	Yes	Khamartora	1244
No	No	No	No		a	c	731234	b	b	Yes	Parishar	1245
No	No	No	No		Yes	b	731234			Yes	Rangaipur	1246
No	No	No	No		a	c	731234	a	b	Yes	Harishkopa	1247
No	No	No	No		a	c	731234	a	b	Yes	Bengra	1248
No	No	No	No	a	Yes	c	731234	a	a	Yes	Chhautara	1249
No	No	No	No		a	c	731234	b	b	Yes	Bhalian	1250
No	No	No	No	a	Yes	c	731234	a	a	Yes	Matpalsha	1251
No	No	No	No		a	b	731234	a	b	Yes	Mahishdahari	1252
											Magura	1253

Communication and transport facilities (If amenities available code -Yes is given except for Village Pin Code ,If not available within the village , the distance range code viz; a for < 5 Kms, b for 5-10 Kms and c for 10+ kms of nearest place where facility is available is given).													Village connected to highway (If amenities available code viz; a for < 5 Kms, b for 5-10 Kms and c for 10+ kms of nearest place where facility is available is given).			
Serial Number	Name of Village	Internet cafes/ Common service centre (CSC)	Private courier facility	Bus service (Public & Private)	Railway stations	Auto/Modified Autos	Taxis and Vans	Tractors	Cycle-pulled rickshaws(Manual & Machine driven)	Carts driven by animals	Sea /River ferry service	Connected to national highway(NH)	Connected to state highway(SH)	Connected to major district road (MDR)	Connected to others district road	Pucca roads
1	2	58	59	60	61	62	63	64	65	66	67	68	69	70	71	72

1214	Harisara	c	c	c	c	b	c	Yes	c	Yes	c	c	b	Yes	b	b
1215	Gorala	a	a	a	a	b	Yes	Yes	a	Yes	c	b	a	a	a	a
1216	Takipur	b	b	b	b	c	b	Yes	a	Yes	c	c	a	b	b	b
1217	Jashoda	a	a	a	a	c	a	Yes	a	Yes	c	c	a	a	a	a
1218	Bagdahari	b	b	a	b	b	a	a	a	Yes	c	b	a	b	a	a
1219	Salchapra	b	b	a	b	b	b	a	Yes	c	b	b	c	a	a	a
1220	Matipur	a	a	a	a	b	a	Yes	a	Yes	c	c	a	a	a	a
1221	Monai	a	a	a	a	c	a	a	a	a	c	c	a	Yes	a	a
1222	Kesabpur	a	a	a	a	c	a	a	a	Yes	c	c	a	a	a	a
1223	Barkenda	a	a	a	a	c	a	Yes	a	Yes	c	c	a	Yes	a	a
1224	Behira	a	a	a	a	c	a	a	a	a	c	a		Yes	a	a
1225	Amua	a	a	a	a	c	a	Yes	a	a	c	c	Yes		Yes	Yes
1226	Bhabanipur	a	a	a	a	c	a	Yes	a	Yes	c	c	a	a	a	a
1227	Laliapur	a	a	a	a	c	a	a	a	a	c	c	Yes	a	a	a
1228	Daikota	b	b	Yes	b	b	a	b	a	Yes	c	b	Yes	b	c	a
1229	Bideshini															
1230	Saoldihi	b	b	a	b	b	a	b	a	Yes	c	b	b	b	c	a
1231	Panur	b	b	Yes	b	b	a	b	Yes	Yes	c	b	Yes	b	c	a
1232	Bagdola	b	b	Yes	b	b	Yes	b	Yes	Yes	c	b		b	c	a
1233	Bangram	b	b	Yes	b	b	Yes	b	Yes	Yes	c	b	Yes	b	c	a
1234	Ranipur	b	b	a	b	b	b	a	Yes	Yes	c	b	a	b	c	a
1235	Deriapur	b	b	a	b	b	a	b	Yes	Yes	c	b	a	b	c	a
1236	Baidyapur	b	b	a	b	b	a	b	a	Yes	c	b	b	b	c	a
1237	Raihat	b	b	a	b	b	a	b	a	Yes	c	b	b	b	c	a
1238	Kultor	c	c	b	c	a	a	b	b	Yes	c	c	b	c	c	b
1239	Uttar Gobindapur	c	c	b	c	a	a	b	b	Yes	c	c	b	c	c	b
1240	Ghasbera	c	c	a	c	b	b	b	b	Yes	c	c	b	c	c	b
1241	Bijuri	b	b	a	b	c	a	b	Yes	Yes	c			Yes		Yes
1242	Kunuri	b	c	Yes	Yes	c	a	b	Yes	Yes	c					Yes
1243	Ganutia	b	b	Yes	a	c	a	b	Yes	Yes	c					Yes
1244	Khamartora	c	b	b	b	c	a	a	Yes	Yes	c					Yes
1245	Parishar	b	b	a	c	b	a	a	Yes	Yes	c			Yes		Yes
1246	Rangaipur	b	b	Yes	c	c	a	a	Yes	Yes	c			Yes		Yes
1247	Harishkopa	c	a	b	b	c	a	a	Yes	Yes	c			Yes		a
1248	Bengra	c	b	a	c	c	a	b	Yes	Yes	c			Yes		a
1249	Chhautara	a	a	a	c	a	a	a	Yes	Yes	c			Yes		a
1250	Bhalian	b	c	a	c	c	a	b	Yes	Yes	c					a
1251	Matpalsha	a	a	a	a	a	a	a	Yes	Yes	c					a
1252	Mahishdahari	b	b	b	Yes	c	a	b	Yes	Yes	c			Yes		Yes
1253	Magura															

ys,village roads, banks & credit societies
 :-Yes is given, If not available within the
 code viz; a for <5 Kms, b for 5-10 Kms
 place where facility is available is given).

Availability of miscellaneous facilities (If amenities available code -Yes is given, If not
 available within the village , the distance range code viz; a for < 5 Kms, b for 5-10 Kms
 and c for 10+ kms of nearest place where facility is available is given).

73	Kutchcha roads	Water bounded macadam(WBM) roads	Navigable waterway (river/canal)(NW)	Footpaths (FP)	Commercial & Co-operative Banks	ATM	Agricultural Credit Societies	Self-Help Group (SHG)	Public distribution system (PDS) shop	Mandis / Regular market	Weekly Haat	Agricultural marketing society	Integrated Child Development Scheme (Nutritional Centres)	Anganwadi Centre (Nutritional Centres)	Others (Nutritional Centres)	Name of Village	Serial Number
----	----------------	----------------------------------	--------------------------------------	----------------	---------------------------------	-----	-------------------------------	-----------------------	---------------------------------------	-------------------------	-------------	--------------------------------	---	--	------------------------------	-----------------	---------------

Yes			Yes	c	c	c	Yes	Yes	b	b	Yes	c	Yes	Yes	Harisara	1214	
Yes				a	a	b	Yes	a	c	a	c	a	Yes	Yes	Gorala	1215	
Yes				b	b	c	Yes	a	c	b	Yes	b	Yes	Yes	Takipur	1216	
Yes				a	a	c	Yes	a	c	a	Yes	a	Yes	Yes	Jashoda	1217	
Yes				b	b	c	Yes	a	c	b	c	b	Yes	Yes	Bagdahari	1218	
Yes	a		Yes	b	b	c	Yes	a	c	b	b	b	a	Yes	Salchapra	1219	
Yes				a	a	c	Yes	Yes	c	a	Yes	a	Yes	Yes	Matipur	1220	
Yes				a	a	c	Yes	a	c	a	Yes	a	Yes	Yes	Monai	1221	
Yes				a	a	c	Yes	a	c	a	c	a	Yes	Yes	Kesabpur	1222	
Yes				a	a	c	Yes	a	c	a	Yes	a	Yes	Yes	Barkenda	1223	
Yes				a	a	c	Yes	a	c	a	Yes	a	Yes	Yes	Behira	1224	
Yes			Yes	a	a	c	Yes	Yes	Yes	Yes	Yes	a	Yes	Yes	Amua	1225	
Yes				a	a	c	Yes	a	c	a	Yes	a	Yes	Yes	Bhabanipur	1226	
Yes				a	a	c	Yes	a	c	a	Yes	a	Yes	Yes	Laliapur	1227	
Yes	a	b	b	b	b	c	Yes	b	c	b	b	b	Yes	Yes	Daikota	1228	
															Bideshini	1229	
Yes	a		b	b	b	c	Yes	a	c	b	b	c	Yes	Yes	Saoldihi	1230	
Yes	a	b	b	b	b	c	Yes	b	c	b	b	b	Yes	Yes	Panur	1231	
Yes	b		b	b	b	c	Yes	a	c	b	b	b	Yes	Yes	Bagdola	1232	
Yes	b		b	b	b	c	Yes	Yes	c	b	b	b	Yes	Yes	Bangram	1233	
Yes	b	c	b	b	b	c	Yes	a	c	b	b	c	Yes	Yes	Ranipur	1234	
Yes	b	c	Yes	b	b	c	Yes	a	c	b	b	b	Yes	Yes	Deriapur	1235	
Yes	a		Yes	b	b	b	a	b	c	b	b	c	Yes	Yes	Baidyapur	1236	
Yes	a		b	b	b	b	Yes	a	c	b	b	b	Yes	Yes	Raihat	1237	
b	b	Yes	c	c	c	c	Yes	b	c	b	c	c	Yes	Yes	Kultor	1238	
b	b	Yes	c	c	c	c	Yes	b	c	b	c	c	Yes	Yes	Uttar Gobindapur	1239	
Yes	b	Yes	c	c	c	c	Yes	b	c	b	c	c	Yes	Yes	Ghasbera	1240	
a							c	Yes	a	c	Yes	Yes	Yes	Yes	Bijuri	1241	
Yes			Yes				c	Yes	Yes	c	Yes	Yes	Yes	Yes	Kunuri	1242	
Yes							c	Yes	a	b	Yes	Yes	Yes	Yes	Ganutia	1243	
Yes							c	Yes	Yes	c	Yes	Yes	Yes	a	Yes	Khamartora	1244
Yes							c	Yes	a	c	Yes	Yes	Yes	Yes	Yes	Parishar	1245
Yes			Yes				c	Yes	Yes	b	Yes	Yes	Yes	Yes	Yes	Rangaipur	1246
Yes			Yes				c	Yes	Yes	c	Yes	Yes	Yes	Yes	Yes	Harishkopa	1247
Yes			Yes				b	Yes	Yes	c	Yes	Yes	Yes	Yes	Yes	Bengra	1248
Yes				a	a	b	Yes	Yes	c	a	a	a	Yes	Yes	Yes	Chhautara	1249
Yes			Yes				b	Yes	Yes	c	Yes	Yes	Yes	Yes	Yes	Bhalian	1250
Yes		Yes	Yes				c	Yes	Yes	b	Yes	Yes	Yes	Yes	Yes	Matpalsha	1251
Yes		Yes	Yes				c	Yes	Yes	c	Yes	Yes	Yes	Yes	Yes	Mahishdahari	1252
															Magura	1253	

Availability of miscellaneous facilities (If amenities available code -Yes is given, If not available within the village , the distance range code viz; a for < 5 Kms, b for 5-10 Kms and c for 10+ kms of nearest place where facility is available is given).											Availability of electricity (Yes/No)				
Serial Number	Name of Village	ASHA (Accredited Social Health Activist)	Community centre with/without TV	Sports Field,	Sports Club / Recreation Centre	Cinema / Video Hall	Public Library	Public Reading Room	Newspaper Supply	Assembly Polling station	Birth & Death Registration Office	Power Supply for Domestic Use (ED)	Power Supply for Agricultural Use (EAG)	Power Supply for Commercial Use (EC)	Power Supply for All Uses (EA)
1	2	88	89	90	91	92	93	94	95	96	97	98	99	100	101

1214	Harisara	Yes	Yes	b	Yes	c	c	c	c	a	a	Yes	Yes	No	No
1215	Gorala	Yes	Yes	a	a	a	a	a	a	Yes	Yes	Yes	Yes	Yes	Yes
1216	Takipur	Yes	Yes	b	Yes	b	b	b	b	a	a	Yes	Yes	No	No
1217	Jashoda	Yes	Yes	a	Yes	a	a	a	a	Yes	a	Yes	No	No	No
1218	Bagdahari	Yes	Yes	Yes	Yes	a	b	Yes	b	a	a	Yes	Yes	No	No
1219	Salchapra	Yes	b	b	b	b	b	b	b	Yes	a	Yes	Yes	Yes	Yes
1220	Matipur	Yes	Yes	a	Yes	a	a	a	a	Yes	a	Yes	No	No	No
1221	Monai	Yes	Yes	a	Yes	a	a	a	a	Yes	a	Yes	No	No	No
1222	Kesabpur	Yes	Yes	a	Yes	a	a	a	a	a	a	Yes	No	No	No
1223	Barkenda	Yes	Yes	a	Yes	a	a	a	a	Yes	a	Yes	Yes	Yes	Yes
1224	Behira	Yes	Yes	a	Yes	a	a	Yes	a	a	a	Yes	No	No	No
1225	Amua	Yes	Yes	a	Yes	a	a	a	a	Yes	b	Yes	Yes	No	No
1226	Bhabanipur	a	Yes	Yes	Yes	a	a	a	a	a	a	Yes	No	No	No
1227	Laliapur	Yes	Yes	a	Yes	a	a	a	a	a	a	Yes	No	No	No
1228	Daikota	Yes	b	b	b	b	b	b	Yes	Yes	a	Yes	Yes	Yes	Yes
1229	Bideshini														
1230	Saoldihi	Yes	b	b	b	b	b	b	Yes	Yes	a	Yes	Yes	Yes	Yes
1231	Panur	Yes	b	b	b	b	a	b	Yes	Yes	a	Yes	Yes	Yes	Yes
1232	Bagdola	Yes	b	b	b	a	b	a	Yes	Yes	Yes	Yes	Yes	Yes	Yes
1233	Bangram	Yes	b	b	b	a	a	Yes	Yes	a	a	Yes	Yes	Yes	Yes
1234	Ranipur	Yes	Yes	Yes	Yes	Yes	Yes	Yes	Yes	Yes	Yes	Yes	Yes	No	No
1235	Deriapur	Yes	b	Yes	Yes	b	Yes	Yes	Yes	Yes	a	Yes	Yes	Yes	Yes
1236	Baidyapur	Yes	b	b	b	b	b	b	Yes	Yes	a	Yes	Yes	Yes	Yes
1237	Raihat	Yes	b	a	a	b	a	b	Yes	Yes	a	Yes	Yes	Yes	Yes
1238	Kultor	Yes	c	a	a	c	b	b	Yes	Yes	b	Yes	Yes	Yes	Yes
1239	Uttar Gobindapur	Yes	c	a	a	Yes	c	b	Yes	b	Yes	Yes	Yes	No	No
1240	Ghasbera	Yes	c	a	a	c	b	b	Yes	Yes	b	Yes	Yes	Yes	Yes
1241	Bijuri	Yes	Yes	Yes	Yes	Yes	Yes	Yes	Yes	a	a	Yes	No	No	No
1242	Kunuri	Yes	Yes	Yes	Yes	Yes	Yes	Yes	Yes	Yes	a	Yes	No	No	No
1243	Ganutia	Yes	Yes	Yes	Yes	Yes	Yes	Yes	Yes	a	a	Yes	No	No	No
1244	Khamartora	Yes	Yes	Yes	Yes	Yes	Yes	Yes	Yes	a	a	Yes	No	No	No
1245	Parishar	Yes	Yes	Yes	Yes	Yes	Yes	Yes	Yes	Yes	Yes	Yes	No	No	No
1246	Rangaipur	Yes	Yes	Yes	Yes	Yes	Yes	Yes	Yes	Yes	Yes	Yes	No	No	No
1247	Harishkopa	Yes	Yes	Yes	Yes	Yes	Yes	Yes	Yes	Yes	a	Yes	No	No	No
1248	Bengra	Yes	Yes	Yes	Yes	Yes	Yes	Yes	Yes	a	a	Yes	No	No	No
1249	Chhautara	Yes	Yes	Yes	Yes	a	Yes	Yes	a	Yes	b	Yes	No	No	No
1250	Bhalian	Yes	Yes	Yes	Yes	Yes	Yes	Yes	Yes	Yes	a	Yes	No	No	No
1251	Matpalsha	Yes	Yes	Yes	Yes	Yes	Yes	Yes	Yes	Yes	a	Yes	No	No	No
1252	Mahishdahari	Yes	Yes	Yes	Yes	Yes	Yes	Yes	Yes	Yes	a	Yes	No	No	No
1253	Magura														

Nearest Town		Land Use							
		Area under different types of land use (in hectares rounded up to one decimal place)							
Name	Distance range code i.e. a for < 5 Kms, b for 5-10 Kms and c for 10+ kms .	Forests	Area under Non-agricultural Uses	Barren and Un-cultivable land	Permanent Pastures and Other Grazing Lands	Land Under Miscellaneous Tree Crops etc.	Culturable Waste Land	Name of Village	Serial Number
102	103	104	105	106	107	108	109	2	1

SAINTHIA	b	0	45.3	0	0	0	172.6	Harisara	1214
SAINTHIA	b	0	31	0	0	0	60.8	Gorala	1215
SAINTHIA	b	0	36	0	0	0	53.3	Takipur	1216
SAINTHIA	b	0	0	0	0	0	38.4	Jashoda	1217
SAINTHIA	b	0	23.8	0	0	0	6	Bagdahari	1218
SAINTHIA	b	0	60	0	0	0	27.3	Salchapra	1219
SAINTHIA	b	0	43.5	0	0	0	23.9	Matipur	1220
SAINTHIA	b	2	49.7	0	0	0	75.3	Monai	1221
SAINTHIA	b	0.5	24.7	0	0	0	15.6	Kesabpur	1222
SAINTHIA	b	0	19.8	0	0	0	35	Barkenda	1223
SAINTHIA	b	0	18	0	0	0	6	Behira	1224
SAINTHIA	b	0	48	0	0	0	81.4	Amua	1225
SAINTHIA	b	1.5	37	0	0	0	26.8	Bhabanipur	1226
SAINTHIA	b	0	45	0	0	0	6.5	Laliapur	1227
SAINTHIA	b	0	79.4	0	0	0	60	Daikota	1228
SAINTHIA	b	0	5	0	0	0	4.4	Bideshini	1229
SAINTHIA	b	0	4.8	0	0	0	1	Saoldihi	1230
SAINTHIA	b	6	21.6	0	0	0	0	Panur	1231
SAINTHIA	b	0	42.6	0	0	0	51	Bagdola	1232
SAINTHIA	b	0	74	0	0	0	5	Bangram	1233
SAINTHIA	b	0	15.9	0	0	0	8	Ranipur	1234
SAINTHIA	b	0	10	0	0	0	14.7	Deriapur	1235
SAINTHIA	b	21	35.7	0	0	0	0	Baidyapur	1236
SAINTHIA	b	0	25	0	0	0	25	Raihat	1237
SAINTHIA	b	0	90.5	0	0	0	47	Kultor	1238
SAINTHIA	b	0	40	0	0	0	25.9	Uttar Gobindapur	1239
SAINTHIA	b	0	7	0	0	0	25.7	Ghasbera	1240
SAINTHIA	b	0	21.8	0	0	0	2	Bijuri	1241
SAINTHIA	b	0	41.6	0	0	0	1	Kunuri	1242
SAINTHIA	b	0	21	0	0	0	22	Ganutia	1243
SAINTHIA	b	0	3.6	0	0	0	1	Khamartora	1244
SAINTHIA	b	0	35.8	0	0	0	10	Parishar	1245
SAINTHIA	b	0	53.7	0	0	0	1.5	Rangaipur	1246
SAINTHIA	b	0	28.5	0	0	0	2	Harishkopa	1247
SAINTHIA	b	0	26.5	0	0	0	2	Bengra	1248
SAINTHIA	b	0	41.5	0	0	0	1	Chhautara	1249
SAINTHIA	b	0	62.4	0	0	0	1	Bhalian	1250
SAINTHIA	b	0	30.4	0	0	0	0.2	Matpalsha	1251
SAINTHIA	b	0	31.5	0	0	0	2	Mahishdahari	1252
SAINTHIA	b	0	14.4	0	0	0	30	Magura	1253

Land Use											
Area under different types of land use (in hectares rounded up to one decimal place)							Area irrigated by source (in hectare).				
Serial Number	Name of Village	Fallow lands other than current fallows	Current Fallows	Net Area Sown	Total Irrigated Land Area	Total Un-irrigated Land Area	Canals (C)	Wells/Tube-wells(W/TW)	Tanks/Lakes(T/L)	Water Falls(WF)	Others(O)
1	2	110	111	112	113	114	115	116	117	118	119

1214	Harisara	0	0	0	0	0	0	0	0	0	0
1215	Gorala	0	0	23	23	0	13	0	10	0	0
1216	Takipur	0	0	36	36	0	6	20	10	0	0
1217	Jashoda	0	0	92	92	0	41	46	5	0	0
1218	Bagdahari	0	0	16	16	0	8	8	0	0	0
1219	Salchapra	0	0	133	18	115	6	6	6	0	0
1220	Matipur	0	0	28	28	0	13	0	15	0	0
1221	Monai	0	0	89	89	0	50	26	13	0	0
1222	Kesabpur	0	0	32	32	0	0	12	20	0	0
1223	Barkenda	0	0	48	48	0	0	18	30	0	0
1224	Behira	0	0	20	20	0	0	10	10	0	0
1225	Amua	0	0	110	110	0	0	105	5	0	0
1226	Bhabanipur	0	0	60	60	0	0	40	20	0	0
1227	Laliapur	0	0	28	28	0	0	18	10	0	0
1228	Daikota	0	0	35	10	25	0	10	0	0	0
1229	Bideshini	0	0	35	10	25	0	5	5	0	0
1230	Saoldihi	0	0	42	21	21	0	11	10	0	0
1231	Panur	0	0	45	45	0	0	30	15	0	0
1232	Bagdola	0	0	39	24	15	8	8	8	0	0
1233	Bangram	0	0	58.2	16	42.2	7	3	6	0	0
1234	Ranipur	0	0	51	48	3	0	24	24	0	0
1235	Deriapur	0	0	95	60	35	0	40	20	0	0
1236	Baidyapur	0	0	139.2	125	14.2	50	50	25	0	0
1237	Raihat	0	0	77	51	26	4	40	7	0	0
1238	Kultor	0	0	45	15	30	0	10	5	0	0
1239	Uttar Gobindapur	0	0	112	75	37	0	70	5	0	0
1240	Ghasbera	0	0	13	10	3	0	5	5	0	0
1241	Bijuri	0	0	65.2	65.2	0	36.2	9	20	0	0
1242	Kunuri	0	0	405.7	405.7	0	269.7	96	40	0	0
1243	Ganutia	0	0	46.5	46.5	0	32.5	9	5	0	0
1244	Khamartora	0	0	68	68	0	24	34	10	0	0
1245	Parishar	0	0	122	122	0	51	61	10	0	0
1246	Rangaipur	0	0	205.5	205.5	0	115.5	65	25	0	0
1247	Harishkopa	0	0	145	145	0	85	30	30	0	0
1248	Bengra	0	0	125	125	0	86	9	30	0	0
1249	Chhautara	0	0	126.8	126.8	0	95.8	13	18	0	0
1250	Bhalian	0	0	199.4	199.4	0	161.4	23	15	0	0
1251	Matpalsha	0	0	52.1	52.1	0	47.1	0	5	0	0
1252	Mahishdahari	0	0	113	113	0	97	9	7	0	0
1253	Magura	0	0	3.5	3.5	0	3.5	0	0	0	0

Name of three most important commodities manufactured			Name of Village	Serial Number
First	Second	Third		
120	121	122	2	1

Rice

Harisara	1214
Gorala	1215
Takipur	1216
Jashoda	1217
Bagdahari	1218
Salchapra	1219
Matipur	1220
Monai	1221
Kesabpur	1222
Barkenda	1223
Behira	1224
Amua	1225
Bhabanipur	1226
Laliapur	1227
Daikota	1228
Bideshini	1229
Saoldihi	1230
Panur	1231
Bagdola	1232
Bangram	1233
Ranipur	1234
Deriapur	1235
Baidyapur	1236
Raihat	1237
Kultor	1238
Uttar Gobindapur	1239
Ghasbera	1240
Bijuri	1241
Kunuri	1242
Ganutia	1243
Khamartora	1244
Parishar	1245
Rangaipur	1246
Harishkopa	1247
Bengra	1248
Chhautara	1249
Bhalian	1250
Matpalsha	1251
Mahishdahari	1252
Magura	1253

Census of India 2011
Amenities and Land use

Serial Number	Name of Village	Location code no.	Total area of the village (in hectares rounded up to one decimal place)	Total population (2011 census)	Number of households (2011 census)	Number of educational amenities available in village, the distance range code viz; a for 0-5 kms, b for 5-10 kms, c for 10+ kms of nearest place where facility is available							
						Pre-Primary school (PP)	Primary school (P)	Middle school (M)	Secondary School (S)	Senior Secondary school (SS)	Degree college of arts, science & commerce (ASC)	Engineering college(EC)	Medical college (MC)
1	2	3	4	5	6	7	8	9	10	11	12	13	14
1254	Kumratari	317256	121.6	259	67	a	a		a				
1255	Derpur	317257	330.9	2066	501	2	2	1	1	1	b	c	c
1256	Bagrakanda	317258	58.4	840	181	1	1						
1257	Jollo	317259	124.6	647	157	1	1	a	a	a	b		
1258	Hatara	317260	349.6	2098	523	2	2		a	a	c	c	
1259	Abhirampur	317261	161.6	795	196	1	1	1	1	b	c	c	c
1260	Hosenpur	317262	100.3	472	101	1	1	a	a	b	c	c	c
1261	Uttar Chandpur	317263	59	143	37	a		a	a	b	c	c	c
1262	Banamalidihi	317264	70.5	663	167	1	1	a	a	a	c	c	c
1263	Purpaldihi	317265	44.3	235	60	1	a	a	a	a	c	c	c
1264	Rupadihi	317266	73.2	619	138	1	1	a	a	b	c	c	c
1265	Barasangra	317267	297.7	1253	311	1	1	a	a	b	c	c	c
1266	Maligram	317268	119.4	245	69	1	1	a	a	b	c	c	c
1267	Tentuldihi	317269	93.8	791	178	1	1	a	a	a	c	c	c
1268	Sibbandihi	317270	63.7	101	23	1	1	a	a	b	c	c	c
1269	Patharghata	317271	121.5	592	136	1	1	1	a	b	c	c	c
1270	Layekpur	317272	146.2	525	144	1	1	a	a	b	c	c	c
1271	Tripuraripur	317273	52.4	13	3	a	a	a	a	b	c	c	c
1272	Pashoa	317274	131.4	581	142	1	1	b	b	b	c	c	c
1273	Melanpur	317275	188.8	922	251	1	1	a	a	a	c	c	c
1274	Sindurtopa	317276	62.1	216	51	1	1	a	a	a	c	c	c
1275	Mritadaspur	317277	138	746	179	1	1	1	a	a	c	c	c
1276	Hariharpur	317278	59.8	249	49	a	a	a	a	a	c	c	c
1277	Pargaon	317279	155	718	163	1	1	a	a	a	c	c	c
1278	Salgaria	317280	109.9	621	144	1	1	a	a	a	c	c	c
1279	Dhabajal	317281	163.5	894	196	2	1	a	a	a	c	c	c
1280	Jagannathpur	317282	112.9	360	88	1	1	a	a	a	c	c	c
1281	Nanubazar	317283	272.4	2554	609	3	3	a	a	b	c	c	c
1282	Chhota Sangra	317284	117.1	508	130	2	1	1	1	b	c	c	c
1283	Samsa	317285	107.9	731	192	1	1	a	a	b	c	c	c
1284	Uttar Hazrapur	317286	52.1	218	45	1	1	a	a	b	c	c	c
1285	Nirisha	317287	108.8	858	214	1	1	2	1	b	c	c	c
1286	Malhati	317288	69.1	10	3	a	a	a	a	b	c	c	c
1287	Matiara	317289	291.6	1089	258	1	1	a	a	a	b	c	c
1288	Dakshin Sija	317290	99.2	1786	354	2	1	1			b	c	c
1289	Akudih	317291	50.2	1049	237	1	1	a	b	b	b	c	c
1290	Uttar Khayerbuni	317292	47.9	918	228	1	1	a	b	b	c	c	c
1291	Kendujolai	317293	64.7	0	0								
1292	Dakshin Bongaon	317294	106	365	87	1	1	a	a	a	b	c	c
1293	Nahana	317295	107.4	206	54	1	1						
1294	Masadda	317296	76.8	732	156	1	1	a	a	a	b	c	c
1295	Uttar Amarpur	317297	130.9	1192	296	1	1	a	a	a	b	c	c

- Village Directory

(As in 2009)

le. (If not available within the < 5 Kms, b for 5-10 Kms and c cility is available is given).																				Number of Medical Amenities available. (If not available within the village , the distance range code viz; a for < 5 Kms, b for 5-10 Kms and c for 10+ kms of nearest place where facility is available is given).	
Management institute (MI)	Polytechnic (Pt)	Vocational training school /ITI	Non-formal training centre (NFTC)	Special school for disabled (SSD)	Others (specify)	Community health centre (CHC)	Primary health centre (PHC)	Primary health sub centre (PHS)	Maternity and child welfare centre (MCW)	T.B. clinic (TBC)	Hospital-allopathic (HA)	Hospital-alternative medicine (HO)	Dispensary (D)	Veterinary hospital (VH)	Mobile health clinic (MHC)	Family welfare centre (FWC)	Name of Village	Serial Number			
15	16	17	18	19	20	21	22	23	24	25	26	27	28	29	30	31	2	1			
								b									Kumratari	1254			
c	b	c	1		c	a	c	a	c	b	b	b	b	b		c	Derpur	1255			
					2	a	c	l		b	b	b	b	b	b	c	Bagrakanda	1256			
c	c	c	c			c	a	c	c	c	c	c	c	c	c	c	Jollo	1257			
						b	l	b	b	b	b	b	b	c	c	c	Hatara	1258			
c	c	c		c		c	c	l	c	c	c	c	c	c	c	c	Abhirampur	1259			
c	c	c		c		c	c	b	c	c	c	c	c	c	c	c	Hosenpur	1260			
a	c	c		c		c	c	l	c	c	c	c	c	c	c	c	Uttar Chandpur	1261			
c	c	c	b	c		c	a	a	b	c	c	a	c	c	c	a	Banamalidihi	1262			
c	c	c		c		c	c	b	c	c	c	c	c	c	c	c	Purpaldihi	1263			
				c		b	c	b	c	c	c	c	c	c	c	c	Rupadihi	1264			
c	c	c	b	c		c	a	a	a	b	c	c	a	a		a	Barasangra	1265			
c	c	c	b	c		c	a	a	a	b	c	c	a	c	c	a	Maligram	1266			
c	c	c	b	c		c	a	a	a		c	c	a	a	c	a	Tentuldihi	1267			
c	c	c	b	c		c	a	a	a	b	c	c	a	c	c	a	Sibbandihi	1268			
c	c	c	b	c		c	a	a	a	b	c	c	a	a	c	a	Patharghata	1269			
c	c	c	b	c		c	a	a	a	b	c	c	a	a	c	a	Layekpur	1270			
c	c	c	b	c		c	a	a	a	a	c	c	a	a	c	a	Tripuraripur	1271			
c	c	c	b	c		c	b	a	a	b	c	c	b	b		b	Pashoa	1272			
c	c	c	b	c		c	a	a	a	a	c	c	a	a		a	Melanpur	1273			
c	c	c	a	c		c	a	a	a	a	c	c	a	b	c	a	Sindurtopa	1274			
c	c	c	a	c		c	a	a	a	a	c	c	a	b		a	Mritadapur	1275			
c	c	c	a	c		c	l	a	a	l	c	c	l	c	c	l	Hariharpur	1276			
c	c	c	a	c		c	a	a	a	a	c	c	a	c		a	Pargaon	1277			
c	c	c	a	c		c	a	a	a	a	c	c	a	c		a	Salgaria	1278			
c	c	c	a	c		c	a	l	a	a	c	c	a	c	c	a	Dhabajal	1279			
c	c	c				c	a	a	a	a	c	c	a	c		a	Jagannathpur	1280			
c	c	c	b	c		c	a	l	l	a	c	c	a	a	c	a	Nanubazar	1281			
c	c	c	b	c		c	l	l	l	b	c	c	l	l	c	l	Chhota Sangra	1282			
c	c	c	b	c		c	a	a	a	b	c	c	a	a	c	a	Samsa	1283			
c	c	c	b	c		c	a	a	a	a	c	c	a	a		a	Uttar Hazrapur	1284			
c	c	c	b	c		c	b	l	l	b	c	c	b	b		b	Nirisha	1285			
c	c	c	b	c		c	b	a	a	b	c	c	b	b		b	Malhati	1286			
c	c	c		c		b	a	b	b	b	b	b	b	c	c	c	Matgara	1287			
c	c	c		c		b	b	a	b	b	b	b	b	c	b	b	Dakshin Sija	1288			
c	c	c		c		b	b	b	b	b	b	b	b	b	c	c	Akudihi	1289			
c	c	c		c		c	b	c	c	c	c	c	c	b	c	c	Uttar Khayerbuni	1290			
																	Kendujolai	1291			
c	c	c		c		b	b	b	b	b	b	b	b	b	b	c	Dakshin Bangaon	1292			
							b	b	b	b	b	b	b	b	b	b	Nahana	1293			
c	c	c		c			b	b	b	b	b	b	b	c	b	b	Masadda	1294			
b	c	a		c		b	b	a	b	b	b	b	b	b	c	b	Uttar Amarpur	1295			

Serial Number	Name of Village	Number of Non-Government Medical Amenities available.							Availability of drinking water - Yes / No							
		Charitable non Govt. hospital/Nursing home.	Medical practitioner with MBBS Degree	Medical practitioner with other degree	Medical practitioner with no degree	Traditional practitioner and faith healer .	Medicine Shop	Others	Tap water (Treated/Untreated)	Well water (Covered / Uncovered well)	Hand Pump	Tube wells / Bore well	Spring	River / Canal	Tank / Pond / Lake	Others
1	2	32	33	34	35	36	37	38	39	40	41	42	43	44	45	46
1254	Kumratari	0	0	0	0	0	0	0	No	No	Yes	Yes	No	No	Yes	No
1255	Derpur	0	0	1	0	0	0	0	No	Yes	No	Yes	No	Yes	Yes	No
1256	Bagrakanda	0	0	0	0	0	0	0	No	No	No	Yes	No	No	Yes	No
1257	Jollo	0	0	0	0	0	0	0	No	No	Yes	Yes	No	Yes	Yes	No
1258	Hatara	0	0	0	1	0	0	0	No	No	No	Yes	No	Yes	Yes	No
1259	Abhirampur	0	0	0	0	0	0	0	No	No	No	Yes	No	No	Yes	No
1260	Hosenpur	0	0	0	2	0	0	0	No	No	Yes	Yes	No	No	Yes	No
1261	Uttar Chandpur	0	0	1	0	0	0	0	No	No	No	Yes	No	Yes	Yes	No
1262	Banamalidihi	0	0	0	0	0	0	0	No	No	Yes	Yes	No	No	No	No
1263	Purpaldihi	0	0	2	0	0	1	0	No	No	No	Yes	No	No	Yes	No
1264	Rupadihi	0	0	0	0	0	0	0	No	No	No	Yes	No	No	Yes	No
1265	Barasangra	0	0	0	0	0	0	0	No	No	Yes	No	No	Yes	Yes	No
1266	Maligram	0	0	0	0	0	0	0	No	No	Yes	No	No	No	No	No
1267	Tentuldihi	0	0	0	1	0	0	0	No	No	Yes	No	No	No	Yes	No
1268	Sibbandihi	0	0	0	0	0	0	0	No	No	Yes	No	No	Yes	Yes	No
1269	Patharghata	0	0	3	0	2	0	0	No	No	Yes	No	No	No	No	No
1270	Layekpur	0	0	1	0	0	0	0	No	No	Yes	No	No	No	No	No
1271	Tripuraripur	0	0	0	0	0	0	0	No	No	No	No	No	No	No	No
1272	Pashoa	0	0	0	0	0	0	0	No	No	Yes	No	No	No	Yes	No
1273	Melanpur	0	0	0	0	0	0	0	No	No	Yes	No	No	No	Yes	No
1274	Sindurtopa	0	0	1	0	0	0	0	No	No	Yes	Yes	No	No	No	No
1275	Mritadaspur	0	0	0	0	0	0	0	No	No	Yes	No	No	No	Yes	No
1276	Hariharpur	0	0	1	0	1	0	0	No	No	Yes	No	No	No	No	No
1277	Pargaon	0	0	1	1	0	0	0	No	No	Yes	No	No	Yes	Yes	No
1278	Salgaria	0	0	0	0	0	0	0	No	No	Yes	No	No	Yes	Yes	No
1279	Dhabajal	0	0	0	0	2	0	0	No	No	Yes	Yes	No	No	No	No
1280	Jagannathpur	0	0	0	0	0	0	0	No	No	Yes	No	No	No	Yes	No
1281	Nanubazar	0	0	0	0	0	2	0	No	No	Yes	Yes	No	No	No	No
1282	Chhota Sangra	0	1	1	0	0	0	0	No	No	Yes	Yes	No	No	No	No
1283	Samsa	0	0	0	2	0	0	0	No	No	Yes	Yes	No	No	No	No
1284	Uttar Hazrapur	0	0	0	0	0	0	0	No	No	Yes	No	No	Yes	Yes	No
1285	Nirisha	0	0	0	1	0	0	0	No	No	Yes	No	No	Yes	Yes	No
1286	Malhati	0	0	0	0	0	0	0	No	No	No	No	No	No	Yes	No
1287	Matiara	0	0	0	0	0	0	0	No	No	No	Yes	No	Yes	Yes	No
1288	Dakshin Sija	0	0	0	2	0	0	0	No	No	No	Yes	No	No	Yes	No
1289	Akudih	0	0	0	1	0	0	0	No	No	Yes	No	No	No	Yes	No
1290	Uttar Khayerbuni	0	0	0	1	0	0	0	No	No	No	Yes	No	No	Yes	No
1291	Kendujolai															
1292	Dakshin Bongaon	0	0	0	0	0	0	0	No	No	No	Yes	No	Yes	Yes	No
1293	Nahana	0	0	1	0	0	0	0	No	No	No	Yes	No	Yes	Yes	No
1294	Masadda	0	0	0	1	0	0	0	No	No	No	Yes	No	Yes	Yes	No
1295	Uttar Amarpur	0	0	0	3	0	0	0	No	Yes	No	Yes	No	Yes	Yes	No

Availability of toilet & others Yes / No				Communication and transport facilities (If amenities available code -Yes is given except for Village Pin Code .If not available within the village , the distance range code viz; a for < 5 Kms, b for 5-10 Kms and c for 10+ kms of nearest place where facility is available is given).								
Community toilet including bath.	Community toilet excluding bath.	Rural sanitary mart or sanitary hardware outlet available near the village.	Community bio- gas or recycle of waste for productive use.	Post office(PO)	Sub post office (SPO)	Post & Telegraph office (P&TO)	Village Pin Code	Telephones (Land lines)	Public call office (PCO)	Mobile phone coverage	Name of Village	Serial Number
47	48	49	50	51	52	53	54	55	56	57	2	1
No	No	No	No	a	c		731234 a	b	Yes		Kumratari	1254
No	No	Yes	Yes	Yes	b	b	731234	Yes	Yes	Yes	Derpur	1255
No	No	Yes	Yes	Yes	c	c	731201 c	a	Yes		Bagrakanda	1256
No	No	No	Yes	a	b	c	731201	Yes	c	Yes	Jollo	1257
No	No	Yes	Yes	Yes		c	731234	Yes	b	Yes	Hatara	1258
No	No	No	Yes	Yes	c	c	731201	Yes	c	Yes	Abhirampur	1259
No	No	No	Yes	a	c	c	731201	Yes	b	Yes	Hosenpur	1260
No	No	Yes	Yes	a	c	c	731234	Yes	c	Yes	Uttar Chandpur	1261
No	No	No	No	c	b	c	731234	Yes	b	Yes	Banamalidihi	1262
No	No	No	Yes	a	c	c	731201 a	a	Yes		Purpaldihi	1263
No	No	No	No	a	b	c	731201 c	c	c		Rupadihi	1264
No	No	Yes	No	a	b	b	731201	Yes	b	Yes	Barasangra	1265
No	No	Yes	No	c	b	c	731201	Yes	b	Yes	Maligram	1266
No	No	Yes	No	b	a	b	731201	Yes	b	Yes	Tentuldihi	1267
No	No	Yes	No	b	a	b	731201	Yes	b	Yes	Sibbandihi	1268
No	No	No	No	b	a	b	731201	Yes	a	Yes	Patharghata	1269
No	No	Yes	No	b	a	b	731201	Yes	a	Yes	Layekpur	1270
No	No	Yes	No	b	a	b	731234 a	a	Yes		Tripuraripur	1271
No	No	Yes	No	b	a	b	731201	Yes	b	Yes	Pashoa	1272
No	No	Yes	No	b	a	b	731201	Yes	a	Yes	Melanpur	1273
No	No	Yes	No	a	Yes	a	731201 a	a	Yes		Sindurtopa	1274
No	No	Yes	No	a	a	a	731201 b	a	Yes		Mritadaspur	1275
No	No	Yes	No	a	a	a	731201	Yes	a	Yes	Hariharpur	1276
No	No	Yes	No	a	a	a	731201	Yes	a	Yes	Pargaon	1277
No	No	Yes	No	a	a	a	731201	Yes	a	Yes	Salgaria	1278
No	No	Yes	No	a	a	a	731201	Yes	Yes	Yes	Dhabajal	1279
No	No	Yes	No	a	a	a	731201	Yes	a	Yes	Jagannathpur	1280
No	No	Yes	No	b	a	b	731201	Yes	Yes	Yes	Nanubazar	1281
No	No	No	No	b	Yes	b	731201	Yes	a	Yes	Chhota Sangra	1282
No	No	No	No	b	a	b	731201 a	a	Yes		Samsa	1283
No	No	Yes	No	b	a	b	731201 a	a	Yes		Uttar Hazrapur	1284
No	No	Yes	No	b	Yes	b	731201	Yes	a	Yes	Nirisha	1285
No	No	Yes	No	b	a	b	731201 a	a	a		Malhati	1286
No	No	No	Yes	a	b	b	731201	Yes	b	Yes	Matiara	1287
No	No	No	Yes	a	b	b	731201	Yes	b	Yes	Dakshin Sija	1288
No	No	No	Yes	a	b	b	731201 b	b	Yes		Akudihi	1289
No	No	No	Yes	Yes	b	c	731201 a	Yes	Yes		Uttar Khayerbuni	1290
											Kendujolai	1291
No	No	No	Yes	c	b	b	731234	Yes	a	Yes	Dakshin Bangaon	1292
No	No	No	Yes	b	b	c	731234	Yes	a	Yes	Nahana	1293
No	No	No	Yes	a	b	b	731201	Yes	b	Yes	Masadda	1294
No	No	Yes	Yes	a	b	b	731234 b	a	Yes		Uttar Amarpur	1295

Communication and transport facilities (If amenities available code -Yes is given except for Village Pin Code ,If not available within the village , the distance range code viz; a for < 5 Kms, b for 5-10 Kms and c for 10+ kms of nearest place where facility is available is given).													Village connected to highway (If amenities available code viz; a for < 5 Kms, b for 5-10 Kms and c for 10+ kms of nearest place where facility is available is given).			
Serial Number	Name of Village	Internet cafes/ Common service centre (CSC)	Private courier facility	Bus service (Public & Private)	Railway stations	Auto/Modified Autos	Taxis and Vans	Tractors	Cycle-pulled rickshaws(Manual & Machine driven)	Carts driven by animals	Sea /River ferry service	Connected to national highway(NH)	Connected to state highway(SH)	Connected to major district road (MDR)	Connected to others district road	Pucca roads
1	2	58	59	60	61	62	63	64	65	66	67	68	69	70	71	72
1254	Kumratari	b	b	a	b	c	b	a	Yes	Yes	c					a
1255	Derpur	b	b	a	b	b	Yes	Yes	Yes	Yes	c	c	c	a	b	a
1256	Bagrakanda	c	c	a	b	c	c	c	Yes	Yes	c	c	b	a	a	a
1257	Jollo	b	b	b	b	c	Yes	b	Yes	Yes	c	c	c	c	c	a
1258	Hatara	c	b	b	b	c	Yes	Yes	Yes	a	c		c	b	Yes	Yes
1259	Abhirampur	c	c	b	b	b	b	b	Yes	Yes	c	c	c	b	Yes	Yes
1260	Hosenpur	b	b	a	a	b	Yes	Yes	Yes	Yes	c	c	c	c	c	Yes
1261	Uttar Chandpur	c	b	a	a	c	Yes	Yes	Yes	Yes	c	c	c	b	Yes	Yes
1262	Banamalidihi	b	b	a	b	c	b	b	Yes	Yes	c	c	c	a	Yes	a
1263	Purpaldihi	c	c	a	b	c	c	c	Yes	Yes	c	c	c	b	a	Yes
1264	Rupadihi	c	c	b	b	c	c	c	Yes	Yes	c	c	b	b	a	a
1265	Barasangra	b	b	a	b	b	b	b	Yes	Yes	c	c	c	a	a	a
1266	Maligram	b	b	Yes	b	b	b	b	a	Yes	c	c	c		a	Yes
1267	Tentuldihi	b	b	a	b	b	b	b	Yes	Yes	c	c	Yes	a	a	a
1268	Sibbandihi	b	b	a	b	b	b	b	Yes	Yes	c	c	Yes	a	a	a
1269	Patharghata	b	b	a	b	b	b	b	Yes	Yes	c	c	c		a	a
1270	Layekpur	b	b	a	b	b	b	Yes	Yes	Yes	c	c	c		Yes	a
1271	Tripuraripur	b	b	a	b	b	b	b	a	Yes	c	c	c	a	a	a
1272	Pashoa	b	b	a	b	b	b	b	Yes	Yes	c	c	c	a	a	a
1273	Melanpur	b	b	a	b	b	b	b	Yes	Yes	c	c	c	a	a	a
1274	Sindurtopa	a	a	a	a	a	a	a	Yes	Yes	c	c	c	a	Yes	Yes
1275	Mritadaspur	a	a	a	a	a	a	a	Yes	Yes	c	c	c	a	Yes	Yes
1276	Hariharpur	a	a	a	a	a	a	a	a	Yes	c	c	Yes		Yes	a
1277	Pargaon	a	a	a	a	a	a	a	Yes	Yes	c	c	c	a	a	a
1278	Salgaria	a	a	a	a	a	a	a	Yes	Yes	c	c	c	a	Yes	a
1279	Dhabajal	a	a	Yes	a	a	a	a	Yes	Yes	c	c	Yes		a	a
1280	Jagannathpur	a	a	Yes	a	a	a	a	a	Yes	c	c	Yes		a	Yes
1281	Nanubazar	b	b	Yes	b	b	b	b	Yes	Yes	c	c	Yes		Yes	a
1282	Chhota Sangra	b	b	a	b	b	b	Yes	Yes	Yes	c	c	c	a	Yes	a
1283	Samsa	b	b	a	b	b	b	Yes	Yes	Yes	c	c	c	a	Yes	a
1284	Uttar Hazrapur	b	b	a	b	b	b	b	a	Yes	c	c	c	a	a	a
1285	Nirisha	b	b	a	b	b	b	b	Yes	Yes	c	c	c	b	Yes	a
1286	Malhati	b	b	a	b	b	b	b	a	a	c	c	c	b	Yes	a
1287	Matiara	b	b	a	a	b	b	b	Yes	Yes	b	c	b	b	a	a
1288	Dakshin Sija	b	b	a	Yes	c	Yes	Yes	Yes	Yes	c	c	b	Yes	a	a
1289	Akudih	b	b	a	a	b	Yes	Yes	Yes	Yes	c	c	b	b	a	a
1290	Uttar Khayerbuni	b	b	a	a	b	b	b	Yes	Yes	c	c	b	b	a	a
1291	Kendujolai															
1292	Dakshin Bangaon	b	b	Yes	Yes	c	b	b	Yes	Yes	c	c	b	b	a	a
1293	Nahana	b	b	a	a	c	Yes	Yes	Yes	Yes	b	c	c	Yes	c	b
1294	Masadda	b	b	Yes	a	b	Yes	Yes	Yes	Yes	c	c	b	Yes	Yes	Yes
1295	Uttar Amarpur	b	b	a	a	c	Yes	Yes	a	Yes	b	c	c	a	a	a

ys,village roads, banks & credit societies :-Yes is given, If not available within the code viz; a for <5 Kms, b for 5-10 Kms place where facility is available is given).													Availability of miscellaneous facilities (If amenities available code -Yes is given, If not available within the village , the distance range code viz; a for < 5 Kms, b for 5-10 Kms and c for 10+ kms of nearest place where facility is available is given).			
73	74	75	76	77	78	79	80	81	82	83	84	85	86	87	Name of Village	Serial Number
Yes						c	Yes	a	c	Yes	Yes	Yes	Yes	Yes	Kumratari	1254
a	a	c	Yes			Yes	Yes	Yes	c	Yes	Yes	Yes	Yes	Yes	Derpur	1255
a	a	c	c			Yes	Yes	Yes	c	Yes	Yes	Yes	Yes	Yes	Bagrakanda	1256
Yes	Yes	Yes	Yes	a	b	b	Yes	Yes	b	Yes	Yes	Yes	Yes	Yes	Jollo	1257
Yes	Yes	Yes	Yes	b	c	Yes	Yes	Yes	b	Yes	Yes	Yes	Yes	Yes	Hatara	1258
Yes	Yes	c	Yes	c	c	c	Yes	a	c	c	c	c	Yes	Yes	Abhirampur	1259
Yes	Yes	Yes	Yes			c	Yes	Yes	b	Yes	Yes	Yes	Yes	Yes	Hosenpur	1260
Yes	Yes	Yes	Yes			c	Yes	a	b	b	a	c	a	Yes	Uttar Chandpur	1261
Yes	a	c	Yes	b	b	c	Yes	a	b	b	b	c	Yes	Yes	Banamalidih	1262
Yes	Yes		Yes	b	b	c	Yes	a	b	b	b	c	a	Yes	Purpaldih	1263
a	a	c	b			c	Yes	a	b	b	a	c	a	Yes	Rupadih	1264
Yes	Yes	c	Yes	b	b	c	Yes	a	c	b	b	Yes	Yes	Yes	Barasangra	1265
Yes	a	c	Yes	b	b	c	Yes	a	c	b	b	Yes	Yes	Yes	Maligram	1266
Yes	a	c	Yes	a	a	c	Yes	a	c	b	b	Yes	Yes	Yes	Tentuldih	1267
Yes	a	c	Yes	b	b	c	Yes	a	c	b	b	Yes	a	Yes	Sibbandih	1268
Yes	a	c	Yes	b	b	c	Yes	a	c	b	b	Yes	Yes	Yes	Patharghata	1269
Yes	a	c	Yes	b	b	c	Yes	a	c	b	b	Yes	Yes	Yes	Layekpur	1270
a	c	Yes	b	b	c	a	a	c	b	b	b	Yes	a	Yes	Tripuraripur	1271
Yes	b	c	Yes	b	b	c	Yes	a	c	b	b	Yes	Yes	Yes	Pashoa	1272
Yes	a	c	Yes	b	b	c	Yes	a	c	b	b	Yes	Yes	Yes	Melanpur	1273
Yes	a	c	Yes	a	a	c	Yes	a	c	a	a	Yes	Yes	Yes	Sindurtopa	1274
Yes	a	c	Yes	a	a	c	Yes	a	c	a	a	Yes	Yes	Yes	Mritadapur	1275
Yes	a	c	Yes	a	a	c	Yes	a	c	a	a	Yes	Yes	Yes	Hariharpur	1276
Yes	a	c	Yes	a	a	c	Yes	Yes	c	a	a	Yes	Yes	Yes	Pargaon	1277
Yes	a	c	Yes	a	a	c	a	a	c	a	a	Yes	Yes	Yes	Salgaria	1278
Yes	a	c	Yes	a	a	c	Yes	a	c	a	a	Yes	Yes	Yes	Dhabajal	1279
Yes	a	c	Yes	a	a	c	Yes	Yes	c	a	a	Yes	Yes	Yes	Jagannathpur	1280
Yes	Yes	c	Yes	b	b	c	Yes	a	c	b	b	Yes	Yes	Yes	Nanubazar	1281
Yes		c	Yes	b	b	b	Yes	Yes	c	b	b	Yes	Yes	Yes	Chhota Sangra	1282
Yes		c	Yes	b	b	c	Yes	a	b	b	b	Yes	Yes	Yes	Samsa	1283
Yes	b	c	Yes	b	b	c	Yes	a	c	b	Yes	Yes	Yes	Yes	Uttar Hazrapur	1284
Yes	b	c	Yes	b	b	c	Yes	a	c	b	b	Yes	Yes	Yes	Nirisha	1285
Yes	b	c	Yes	b	b	c	a	a	c	b	b	Yes	a	Yes	Malhati	1286
a	a	c	Yes	b	b	c	Yes	a	c	b	c	b	Yes	Yes	Matiara	1287
Yes	a	c	Yes	b	b	c	Yes	a	b	b	a	b	Yes	Yes	Dakshin Sija	1288
a	a	a	Yes			c	Yes	Yes	c	Yes	Yes	Yes	Yes	Yes	Akudih	1289
a	a	a	c			c	Yes	Yes	c	Yes	Yes	Yes	Yes	Yes	Uttar Khayerbuni	1290
															Kendujolai	1291
a	a	Yes				Yes	Yes	Yes	c	Yes	Yes	Yes	Yes	Yes	Dakshin Bangaon	1292
Yes	Yes	b	Yes	b	b	c	Yes	a	c	b	Yes	b	a	Yes	Nahana	1293
Yes	Yes	c	Yes	b	b	Yes	Yes	a	c	b	b	b	Yes	Yes	Masadda	1294
Yes	a	a	Yes			Yes	Yes	Yes	c	Yes	Yes	Yes	Yes	Yes	Uttar Amarpur	1295

Availability of miscellaneous facilities (If amenities available code -Yes is given, If not available within the village , the distance range code viz; a for < 5 Kms, b for 5-10 Kms and c for 10+ kms of nearest place where facility is available is given).													Availability of electricity (Yes/No)			
Serial Number	Name of Village	ASHA (Accredited Social Health Activist)	Community centre with/without TV	Sports Field,	Sports Club / Recreation Centre	Cinema / Video Hall	Public Library	Public Reading Room	Newspaper Supply	Assembly Polling station	Birth & Death Registration Office	Power Supply for Domestic Use (ED)	Power Supply for Agricultural Use (EAG)	Power Supply for Commercial Use (EC)	Power Supply for All Uses (EA)	
1	2	88	89	90	91	92	93	94	95	96	97	98	99	100	101	
1254	Kumratari	Yes	Yes	Yes	Yes	Yes	Yes	Yes	Yes	a	a	Yes	No	No	No	
1255	Derpur	Yes	Yes	Yes	Yes	Yes	b	Yes	Yes	Yes	Yes	Yes	Yes	No	No	
1256	Bagrakanda	Yes	Yes	Yes	Yes	Yes	Yes	Yes	Yes	Yes	b	Yes	Yes	Yes	Yes	
1257	Jollo	a	Yes	Yes	Yes	Yes	Yes	Yes	Yes	Yes	Yes	Yes	Yes	Yes	Yes	
1258	Hatara	Yes	Yes	Yes	Yes	Yes	Yes	Yes	Yes	Yes	Yes	Yes	Yes	Yes	Yes	
1259	Abhirampur	Yes	c	Yes	Yes	c	c	c	Yes	Yes	b	Yes	Yes	Yes	Yes	
1260	Hosenpur	Yes	Yes	Yes	Yes	Yes	Yes	Yes	Yes	Yes	Yes	Yes	No	No	No	
1261	Uttar Chandpur	Yes	b	c	c	b	b	b	Yes	a	a	Yes	No	No	No	
1262	Banamalidihi	a	b	Yes	Yes	b	b	b	a	a	a	Yes	Yes	No	No	
1263	Purpaldihi	a	b	b	b	b	b	b	Yes	a	b	Yes	Yes	No	No	
1264	Rupadihi	a	b	a	a	b	b	b	Yes	a	a	Yes	Yes	No	No	
1265	Barasangra	Yes	b	Yes	Yes	b	b	b	Yes	Yes	a	Yes	Yes	No	No	
1266	Maligram	a	b	a	Yes	b	b	b	Yes	a	a	Yes	No	Yes	No	
1267	Tentuldihi	Yes	b	Yes	Yes	b	a	a	Yes	Yes	a	Yes	No	Yes	No	
1268	Sibbandihi	a	b	a	a	b	b	b	Yes	a	a	Yes	No	No	No	
1269	Patharghata	Yes	b	Yes	Yes	b	b	b	Yes	Yes	a	Yes	No	No	No	
1270	Layekpur	Yes	b	Yes	Yes	b	b	b	Yes	a	a	Yes	No	No	No	
1271	Tripuraripur	Yes	b	a	a	a	a	a	a	a	a	Yes	No	No	No	
1272	Pashoa	Yes	b	a	Yes	b	b	b	b	Yes	a	Yes	Yes	No	No	
1273	Melanpur	Yes	b	a	Yes	b	a	a	b	a	a	Yes	Yes	No	No	
1274	Sindurtopa	Yes	a	Yes	a	a	a	a	a	a	a	Yes	Yes	No	No	
1275	Mritadaspur	Yes	a	Yes	Yes	a	Yes	Yes	Yes	Yes	a	Yes	Yes	Yes	Yes	
1276	Hariharpur	a	a	a	a	a	a	a	Yes	a	a	Yes	No	No	No	
1277	Pargaon	Yes	a	a	Yes	a	a	a	a	Yes	a	Yes	Yes	No	No	
1278	Salgaria	Yes	a	a	Yes	a	a	a	Yes	a	a	Yes	Yes	No	No	
1279	Dhabajal	a	a	a	a	a	a	a	Yes	Yes	a	Yes	Yes	Yes	Yes	
1280	Jagannathpur	a	a	a	Yes	a	a	a	Yes	a	a	Yes	No	No	No	
1281	Nanubazar	Yes	b	Yes	Yes	a	a	a	Yes	Yes	a	Yes	Yes	Yes	Yes	
1282	Chhota Sangra	a	b	Yes	Yes	b	b	b	Yes	Yes	Yes	Yes	Yes	No	No	
1283	Samsa	Yes	b	Yes	Yes	b	b	b	Yes	Yes	a	Yes	Yes	Yes	Yes	
1284	Uttar Hazrapur	Yes	b	a	Yes	b	b	b	b	a	a	Yes	Yes	No	No	
1285	Nirisha	Yes	b	a	Yes	b	b	b	Yes	Yes	b	Yes	Yes	No	No	
1286	Malhati	Yes	b	a	a	b	b	b	b	a	b	Yes	No	No	No	
1287	Matiara	a	b	b	b	b	b	b	Yes	Yes	a	Yes	Yes	Yes	Yes	
1288	Dakshin Sija	Yes	b	b	b	b	b	b	Yes	Yes	b	Yes	Yes	No	No	
1289	Akudih	Yes	Yes	Yes	Yes	Yes	Yes	Yes	Yes	Yes	Yes	Yes	No	No	No	
1290	Uttar Khayerbuni	Yes	Yes	Yes	Yes	Yes	Yes	Yes	Yes	a	Yes	Yes	No	No	No	
1291	Kendujolai															
1292	Dakshin Bangaon	Yes	Yes	Yes	Yes	Yes	Yes	Yes	Yes	Yes	Yes	Yes	Yes	Yes	Yes	
1293	Nahana	a	b	b	b	b	b	b	Yes	a	b	Yes	Yes	Yes	Yes	
1294	Masadda	Yes	b	a	b	b	b	b	Yes	Yes	b	Yes	Yes	Yes	Yes	
1295	Uttar Amarpur	Yes	Yes	Yes	Yes	Yes	Yes	Yes	Yes	Yes	Yes	Yes	Yes	Yes	Yes	

Nearest Town		Land Use								
		Area under different types of land use (in hectares rounded up to one decimal place)								
Name	Distance range code i.e. a for < 5 Kms, b for 5-10 Kms and c for 10+ kms .	Forests	Area under Non-agricultural Uses	Barren and Un-cultivable land	Permanent Pastures and Other Grazing Lands	Land Under Miscellaneous Tree Crops etc.	Culturable Waste Land	Name of Village	Serial Number	
102	103	104	105	106	107	108	109	2	1	
SAINTHIA	b	0	14.8	0	0	0	5.6	Kumratari	1254	
SAINTHIA	b	0	65.2	0	0	0	81.7	Derpur	1255	
SAINTHIA	b	0	22.6	0	0	0	6.8	Bagrakanda	1256	
SAINTHIA	b	0	11.2	0	0	0	16.4	Jollo	1257	
SAINTHIA	b	0	74.3	0	0	0	117.4	Hatara	1258	
SAINTHIA	b	0	31.6	0	0	0	4	Abhirampur	1259	
SAINTHIA	b	0	32.2	0	0	0	56.1	Hosenpur	1260	
SAINTHIA	b	0	6	0	0	0	2	Uttar Chandpur	1261	
SAINTHIA	b	0	13.3	0	0	0	2	Banamalidihi	1262	
SAINTHIA	b	0	10.8	0	0	0	19.5	Purpaldihi	1263	
SAINTHIA	b	0	16.1	0	0	0	51	Rupadihi	1264	
SAINTHIA	b	0	48.4	0	0	0	9.7	Barasangra	1265	
SAINTHIA	b	0	12.2	0	0	0	10	Maligram	1266	
SAINTHIA	b	0	32	0	0	0	4.2	Tentuldihi	1267	
SAINTHIA	b	0	4.1	0	0	0	0	Sibbandihi	1268	
SAINTHIA	b	1.5	14.1	0	0	0	3.5	Patharghata	1269	
SAINTHIA	b	4	26.7	0	0	0	88.9	Layekpur	1270	
SAINTHIA	b	0	3	0	0	0	6	Tripuraripur	1271	
SAINTHIA	b	6	24.2	0	0	0	6	Pashoa	1272	
SAINTHIA	b	0	23.1	0	0	0	1	Melanpur	1273	
SAINTHIA	b	3.2	8.9	0	0	0	0	Sindurtopa	1274	
SAINTHIA	b	0	20	0	0	0	0	Mritadaspur	1275	
SAINTHIA	b	0	4.6	0	0	0	0	Hariharpur	1276	
SAINTHIA	b	0	22.2	0	0	0	8	Pargaon	1277	
SAINTHIA	b	0	6	0	0	0	9.5	Salgaria	1278	
SAINTHIA	b	0	38.3	0	0	0	26.5	Dhabajal	1279	
SAINTHIA	b	0	10.9	0	0	0	0	Jagannathpur	1280	
SAINTHIA	b	0	21.8	0	0	0	17.4	Nanubazar	1281	
SAINTHIA	b	0	30.1	0	0	0	85.8	Chhota Sangra	1282	
SAINTHIA	b	0	1.6	0	0	0	19.9	Samsa	1283	
SAINTHIA	b	0	10	0	0	0	16.1	Uttar Hazrapur	1284	
SAINTHIA	b	0	33.4	0	0	0	1	Nirisha	1285	
SAINTHIA	b	0	2.8	0	0	0	1.1	Malhati	1286	
SAINTHIA	b	0	36	0	0	0	76	Matgara	1287	
SAINTHIA	b	0	18.5	0	0	0	36	Dakshin Sija	1288	
SAINTHIA	b	0	9.2	0	0	0	21	Akudihi	1289	
SAINTHIA	b	0	8.8	0	0	0	16.1	Uttar Khayerbuni	1290	
SAINTHIA	b	0	4	0	0	0	26.7	Kendujolai	1291	
SAINTHIA	b	0	18.4	0	0	0	24.5	Dakshin Bangaon	1292	
SAINTHIA	b	0	18.2	0	0	0	27.3	Nahana	1293	
SAINTHIA	b	0	16.4	0	0	0	25.4	Masadda	1294	
SAINTHIA	b	0	26.8	0	0	0	47.1	Uttar Amarpur	1295	

Land Use												
Area under different types of land use (in hectares rounded up to one decimal place)								Area irrigated by source (in hectare).				
Serial Number	Name of Village	Fallow lands other than current fallows	Current Fallows	Net Area Sown	Total Irrigated Land Area	Total Un-irrigated Land Area	Canals (C)	Wells/Tube-wells(W/TW)	Tanks/Lakes(T/L)	Water Falls(WF)	Others(O)	
1	2	110	111	112	113	114	115	116	117	118	119	
1254	Kumratari	0	0	101.2	101.2	0	46.2	30	25	0	0	
1255	Derpur	0	0	184	184	0	32	92	60	0	0	
1256	Bagrakanda	0	0	29	29	0	6	8	15	0	0	
1257	Jollo	0	0	97	97	0	32	62	3	0	0	
1258	Hatara	0	0	158	158	0	61	57	40	0	0	
1259	Abhirampur	0	0	126	126	0	63	63	0	0	0	
1260	Hosenpur	0	0	12	12	0	3	6	3	0	0	
1261	Uttar Chandpur	0	0	51	51	0	26	25	0	0	0	
1262	Banamalidihi	0	0	55.2	52	3.2	11	26	15	0	0	
1263	Purpaldihi	0	0	14	14	0	7	7	0	0	0	
1264	Rupadihi	0	0	6	6	0	0	6	0	0	0	
1265	Barasangra	0	0	239.6	216	23.6	124	90	2	0	0	
1266	Maligram	0	0	97.2	87.6	9.6	71.6	0	16	0	0	
1267	Tentuldihi	0	0	57.6	29.6	28	28	0	1.6	0	0	
1268	Sibbandihi	0	0	59.6	54	5.6	12	27	15	0	0	
1269	Patharghata	0	0	102.4	88.4	14	47.4	21	20	0	0	
1270	Layekpur	0	0	26.6	15	11.6	15	0	0	0	0	
1271	Tripuraripur	0	0	43.4	43	0.4	13	24	6	0	0	
1272	Pashoa	0	0	95.2	78.4	16.8	14	58.4	6	0	0	
1273	Melanpur	0	0	164.8	161.6	3.2	106.6	40	15	0	0	
1274	Sindurtopa	0	0	50	37.6	12.4	9.6	8	20	0	0	
1275	Mritadaspur	0	0	118	80.8	37.2	18	42.8	20	0	0	
1276	Hariharpur	0	0	55.2	52.8	2.4	34.8	13	5	0	0	
1277	Pargaon	0	0	124.8	122.8	2	58.8	56	8	0	0	
1278	Salgaria	0	0	94.4	88.8	5.6	12.8	72	4	0	0	
1279	Dhabajal	0	0	98.7	94.7	4	56.7	33	5	0	0	
1280	Jagannathpur	0	0	102	97.2	4.8	58.2	24	15	0	0	
1281	Nanubazar	0	0	233.2	214.8	18.4	134.8	60	20	0	0	
1282	Chhota Sangra	0	0	1.2	1.2	0	1.2	0	0	0	0	
1283	Samsa	0	0	86.4	80.8	5.6	19	59.8	2	0	0	
1284	Uttar Hazrapur	0	0	26	24.4	1.6	16.4	8	0	0	0	
1285	Nirisha	0	0	74.4	73.2	1.2	0	73.2	0	0	0	
1286	Malhati	0	0	65.2	54.8	10.4	42.8	2	10	0	0	
1287	Matiara	0	0	179.6	168	11.6	51	57	60	0	0	
1288	Dakshin Sija	0	0	44.8	42	2.8	18	19	5	0	0	
1289	Akudih	0	0	20	20	0	10	0	10	0	0	
1290	Uttar Khayerbuni	0	0	23	23	0	9	9	5	0	0	
1291	Kendujolai	0	0	34	34	0	14	15	5	0	0	
1292	Dakshin Bargaon	0	0	63	63	0	18	20	25	0	0	
1293	Nahana	0	0	62	62	0	20	22	20	0	0	
1294	Masadda	0	0	35	35	0	12	13	10	0	0	
1295	Uttar Amarpur	0	0	57	57	0	23	24	10	0	0	

Name of three most important commodities manufactured			Name of Village	Serial Number
First	Second	Third		
120	121	122	2	1

			Kumratari	1254
			Derpur	1255
			Bagrakanda	1256
			Jollo	1257
			Hatara	1258
			Abhirampur	1259
			Hosenpur	1260
			Uttar Chandpur	1261
Jaggery			Banamalidihi	1262
			Purpaldihi	1263
			Rupadihi	1264
Rice			Barasangra	1265
Jaggery			Maligram	1266
Rice			Tentuldihi	1267
Rice			Sibbandihi	1268
			Patharghata	1269
			Layekpur	1270
			Tripuraripur	1271
Rice			Pashoa	1272
Rice			Melanpur	1273
			Sindurtopa	1274
Rice	Bricks		Mritadaspur	1275
			Hariharpur	1276
Rice			Pargaon	1277
Rice			Salgaria	1278
			Dhabajal	1279
Rice			Jagannathpur	1280
Jaggery	Rice		Nanubazar	1281
			Chhota Sangra	1282
Jaggery			Samsa	1283
Rice			Uttar Hazrapur	1284
Rice			Nirisha	1285
Rice			Malhati	1286
Rice			Matiara	1287
			Dakshin Sija	1288
			Akudihi	1289
			Uttar Khayerbuni	1290
			Kendujolai	1291
			Dakshin Bangaon	1292
			Nahana	1293
			Masadda	1294
			Uttar Amarpur	1295

Census of India 2011
Amenities and Land use

Serial Number	Name of Village	Location code no.	Total area of the village (in hectares rounded up to one decimal place)	Total population (2011 census)	Number of households (2011 census)	Number of educational amenities available in village, the distance range code viz; a for 0-5 kms, b for 5-10 kms, c for 10+ kms of nearest place where facility is available							
						Pre-Primary school (PP)	Primary school (P)	Middle school (M)	Secondary School (S)	Senior Secondary school (SS)	Degree college of arts, science & commerce (ASC)	Engineering college(EC)	Medical college (MC)
1	2	3	4	5	6	7	8	9	10	11	12	13	14
1296	Chak Dhara	317298	44.5	305	75	1	1						
1297	Chak Dunaipur	317299	47.9	0	0								
1298	Dhitaipur	317300	16.6	0	0								
1299	Senbangram	317301	70	0	0								
1300	Kherua	317302	168	1402	359	1	1		a				
1301	Balia Chandi	317303	91.9	456	94	b	a		b		b	c	b
1302	Kalora	317304	82.5	237	54	1	1	b	a	b	b	c	b
1303	Uttar Naogaon	317305	84.7	679	148	b	a		a	b	b	c	c
1304	Kustor	317306	111	499	112	a	a		a	a	a	c	a
1305	Netur	317307	104.5	766	175	2	2	a	a	a	a	c	a
1306	Pariharpur	317308	181.6	1336	327	1	1	1	a		a		
1307	Muradihi (P)	317309	275.5	0	0								
1308	Balsunda	317310	218.1	2840	675	2	2	1	1		a	c	c
1309	Mallikpur	317311	209.1	1420	312	1	1		a	a	a	c	c
1310	Uttar Bangaon	317312	162.6	1160	263	1	1		a	a	a	c	c
1311	Uttar Bamnigaon	317313	213.8	1663	406	1	1		a	b	b	c	c
1312	Uttar Tilpara	317314	165.4	1113	254	1	1		a	a	b	c	c
1313	Charutia	317315	58.9	263	61	1	1		a	a	b	c	c
1314	Dahira	317316	185.3	1312	290	1	1	1	1	b	b	c	c
1315	Bara	317317	152.8	826	192	1	1		a	b	b	c	c
1316	Kunla	317318	125.2	225	55	1	1		a	b	b	c	c
1317	Mathurapur	317319	104.6	614	151	1	1	1	b	b	b	c	b
1318	Khorad	317320	98.5	343	87	1	1	b	b	b	b	c	b
1319	Shalki	317321	53.8	22	6	c	a	b	c	c	c	c	c
1320	Gadarpar	317322	53.7	170	49	c	a	b	b	b	b	c	c
1321	Beran	317323	83.7	314	81	1	1	b	b	b	b	c	c
1322	Shimulia	317324	99.6	311	83	1	1	b	b	c	b	c	c
1323	Pakuria	317325	82.8	713	170	1	1	b	b	b	b	c	c
1324	Kanduri	317326	164.7	941	228	1	1	a	b	b	b	c	b
1325	Markola	317327	240.4	1125	260	1	1	a	b	b	b	c	b
1326	Harpalsa	317328	118.2	2403	560	2	2		a	a	b	c	b
1327	Phulur	317329	159.9	1117	277	2	1		a	b	b	c	b
1328	Bilsa	317330	118.2	515	116	1	1	1	1	a	a	c	a
1329	Baharapur	317331	152.1	712	165	1	1		a	a	b	c	b
1330	Uttar Sija	317332	110.6	3181	645	2	2	1	1	1	c	c	c
1331	Jiui	317333	430.2	1942	507	1	1	1	1	1	b	c	b
1332	Rasulpur	317334	57.9	166	42	b	a	b	b	b	b	c	c
1333	Kanturi	317335	109.7	2021	459	2	2		a	a	b	b	b
1334	Indira	317336	212.5	1070	251	1	1		a	a	c	c	c
1335	Chak Maheshpur	317337	86.4	206	55	1	1	c	a	c	c	c	c
1336	Kendua	317338	88	761	197	1	1	c	a	a	c	c	c
1337	Deoash	317339	450.9	2493	629	2	2	1	a	a	c	c	c

- Village Directory

(As in 2009)

le. (If not available within the < 5 Kms, b for 5-10 Kms and c cility is available is given).						Number of Medical Amenities available. (If not available within the village , the distance range code viz; a for < 5 Kms, b for 5-10 Kms and c for 10+ kms of nearest place where facility is available is given).						Name of Village	Serial Number					
15	16	17	18	19	20	21	22	23	24	25	26			27	28	29	30	31
Management institute (MI)	Polytechnic (Pt)	Vocational training school /ITI	Non-formal training centre (NFTC)	Special school for disabled (SSD)	Others (specify)	Community health centre (CHC)	Primary health centre (PHC)	Primary health sub centre (PHS)	Maternity and child welfare centre (MCW)	T.B. clinic (TBC)	Hospital-allopathic (HA)	Hospital-alternative medicine (HO)	Dispensary (D)	Veterinary hospital (VH)	Mobile health clinic (MHC)	Family welfare centre (FWC)		
c	c	b	c			b	b	b	b	b	b	b	b	b	b	b	Chak Dhara	1296
																	Chak Dunaipur	1297
																	Dhitaipur	1298
																	Senbangram	1299
						a	a	a									Kherua	1300
c	c	a	b	c		b	b	a	b	b	b	b	b	b	b	b	Balia Chandi	1301
c	c	a						a	b	b	b	b	b	b	b	b	Kalora	1302
c	c	b		c		b	b	a	b	b	b	b	b	b	b	b	Uttar Naogaon	1303
c	c	b	a	c		a	a	a	a	a	a	a	a	a	a	a	Kustor	1304
c	c	b	a	c		a	a	a	a	a	a	a	a	a	a	a	Netur	1305
							a	1									Pariharpur	1306
																	Muradihi (P)	1307
c	c	c	a	c		a	a	1	a	a	c	a	a	a	a	a	Balsunda	1308
c	c	c	a	c		a	a	a	a	a	c	a	a	a	a	a	Mallikpur	1309
c	c	c	a	c		c	a	1		a	a		a	a		a	Uttar Bangaon	1310
c	c	b	c			c	b	a	a	a	c		b	b		b	Uttar Bamnigaon	1311
c	c	c	b	c		a	b	a	a	b	c	c	b	b	b	b	Uttar Tilpara	1312
c	c	c	b	c		a	b	a	b	b	c	b	b	b	b	b	Charutia	1313
c	c	c	b	c		a	b	a	a	b	c	b	b	b	b	b	Dahira	1314
c	c	c		c		a	b	a	b	b	c	b	b	b	b	b	Bara	1315
c	c	c	b	c	1	a	b	a	b	b	c	b	b	b	b	b	Kunla	1316
c	c	c		c		a	c	c	b	a	b	b	b	b	a	b	Mathurapur	1317
c	c	c				b	c	c	c	b	c	c	c	c	c	c	Khorad	1318
c	c	c		c		b	c	c	c	b	c	c	c	c	c	c	Shalki	1319
c	c	c		c		b	c	b	c	b	c	c	b		b	c	Gadarpar	1320
c	c	c	b			a	c	c	c	a	c	c	c	c	a	c	Beran	1321
c	c	c		c		1	c	c	c	1	c	c	c	c	1	c	Shimulia	1322
c	c	c		c		a	c	c	b	a	b	b	b	a	b	a	Pakuria	1323
c	c	c				a	c	c	b	a	b	b	b	c	a	b	Kanduri	1324
c	c	c				b	c	c	b	b	b	b	b	b	b	b	Markola	1325
c	c	a		c		b	b	a	b	b	b		b	c		c	Harpalsa	1326
c	c			c		b	b	c	b	b	b	b	b	b	b	b	Phulur	1327
c	c	b		c		a	a	1	a	a	a	a	a	a	a	a	Bilsa	1328
c	c	a		c		b	b	a	b	b	b		b	c		c	Baharapur	1329
c	c	1		c		c	c	b	c	c	c	c	b	c		c	Uttar Sija	1330
c	a	b	c			b	b	1	b	b	b	b	b	b	b	b	Jiui	1331
c	c	c				1	c	1	b	a	b	b	b	b	b	b	Rasulpur	1332
c	c	a		c		b	b	a	b	b	b	b	1	b	b	b	Kanturi	1333
c	c	c		c		c	c	a	c	c	c		1	c		c	Indira	1334
c	c	b	c	c		c	c	b	c	c	c	c	c	c	c	c	Chak Maheshpur	1335
c	c	b	c	c		c	c	b	c	c	c	c	c	c	c	c	Kendua	1336
c	c	a		c		c	c	a	c	c	a	c	a	b		c	Deoash	1337

Serial Number	Name of Village	Number of Non-Government Medical Amenities available.							Availability of drinking water - Yes / No								
		Charitable non Govt. hospital/Nursing home.	Medical practitioner with MBBS Degree	Medical practitioner with other degree	Medical practitioner with no degree	Traditional practitioner and faith healer .	Medicine Shop	Others	Tap water (Treated/Untreated)	Well water (Covered / Uncovered well)	Hand Pump	Tube wells / Bore well	Spring	River / Canal	Tank / Pond / Lake	Others	
1	2	32	33	34	35	36	37	38	39	40	41	42	43	44	45	46	
1296	Chak Dhara	0	0	0	0	0	0	0	No	No	Yes	Yes	No	No	Yes	No	
1297	Chak Dunaipur																
1298	Dhitaipur																
1299	Senbangram																
1300	Kherua	0	0	0	0	0	0	0	No	No	Yes	Yes	No	No	Yes	No	
1301	Balia Chandi	0	0	0	0	0	0	0	No	No	Yes	Yes	No	Yes	Yes	No	
1302	Kalora	0	0	0	0	0	0	0	No	No	Yes	Yes	No	Yes	Yes	No	
1303	Uttar Naogaon	0	0	0	1	0	0	0	No	No	Yes	Yes	No	Yes	Yes	No	
1304	Kustor	0	0	0	0	0	0	0	No	No	Yes	Yes	No	No	Yes	No	
1305	Netur	0	0	0	0	0	0	0	No	No	Yes	Yes	No	No	Yes	No	
1306	Pariharpur	0	0	0	0	0	0	0	No	No	Yes	Yes	No	No	Yes	No	
1307	Muradihi (P)																
1308	Balsunda	0	0	0	2	0	1	0	Yes	No	Yes	Yes	No	Yes	Yes	No	
1309	Mallikpur	0	0	0	0	0	0	0	No	No	Yes	Yes	No	Yes	Yes	No	
1310	Uttar Bangaon	0	0	0	1	0	0	0	No	No	Yes	Yes	No	No	Yes	No	
1311	Uttar Bamnigaon	0	0	0	0	0	0	0	No	No	Yes	Yes	No	Yes	Yes	No	
1312	Uttar Tilpara	0	0	0	2	0	0	0	No	No	Yes	Yes	No	Yes	Yes	No	
1313	Charutia	0	0	0	0	0	0	0	No	Yes	Yes	Yes	No	No	Yes	No	
1314	Dahira	0	0	0	2	0	0	0	No	No	Yes	Yes	No	Yes	Yes	No	
1315	Bara	0	0	0	0	0	0	0	No	No	Yes	Yes	No	Yes	Yes	No	
1316	Kunla	0	0	0	1	0	0	0	No	No	Yes	Yes	No	Yes	Yes	No	
1317	Mathurapur	0	0	0	0	0	0	0	No	No	Yes	Yes	No	Yes	Yes	No	
1318	Khorad	0	0	0	0	0	0	0	No	No	Yes	Yes	No	Yes	No	No	
1319	Shalki	0	0	0	0	0	0	0	No	No	No	Yes	No	Yes	Yes	No	
1320	Gadarpar	0	0	0	0	0	0	0	No	No	Yes	Yes	No	No	Yes	No	
1321	Beran	0	0	0	0	0	0	0	No	No	Yes	Yes	No	No	Yes	No	
1322	Shimulia	0	0	0	1	0	0	0	No	No	Yes	Yes	No	No	Yes	Yes	
1323	Pakuria	0	0	0	0	0	0	0	No	No	Yes	Yes	No	Yes	Yes	No	
1324	Kanduri	0	0	0	1	0	0	0	No	No	Yes	Yes	No	No	Yes	No	
1325	Markola	0	0	0	0	0	0	0	No	No	Yes	Yes	No	No	Yes	No	
1326	Harpalsa	0	0	1	0	0	0	0	No	Yes	Yes	Yes	No	Yes	Yes	No	
1327	Phulur	0	1	1	2	0	0	0	No	No	Yes	Yes	No	No	Yes	No	
1328	Bilsa	0	0	0	0	0	0	0	No	No	Yes	Yes	No	No	Yes	No	
1329	Baharapur	0	0	1	0	0	0	0	No	Yes	Yes	Yes	No	Yes	Yes	No	
1330	Uttar Sija	0	0	1	2	0	0	0	No	Yes	Yes	Yes	No	No	Yes	No	
1331	Jiui	0	0	0	1	0	0	0	No	No	Yes	Yes	No	Yes	Yes	No	
1332	Rasulpur	0	0	0	0	0	0	0	No	No	Yes	Yes	No	No	Yes	No	
1333	Kanturi	0	0	1	1	0	1	0	No	No	No	Yes	No	No	Yes	No	
1334	Indira	0	0	0	2	0	0	0	No	Yes	Yes	Yes	No	Yes	Yes	No	
1335	Chak Maheshpur	0	0	0	0	0	0	0	No	No	Yes	No	No	Yes	Yes	No	
1336	Kendua	0	0	0	0	0	0	0	No	No	Yes	Yes	No	Yes	Yes	No	
1337	Deoash	0	0	0	0	0	0	0	No	No	Yes	Yes	No	Yes	Yes	No	

Availability of toilet & others Yes / No				Communication and transport facilities (If amenities available code -Yes is given except for Village Pin Code .If not available within the village , the distance range code viz; a for < 5 Kms, b for 5-10 Kms and c for 10+ kms of nearest place where facility is available is given).									
Community toilet including bath.	Community toilet excluding bath.	Rural sanitary mart or sanitary hardware outlet available near the village.	Community bio- gas or recycle of waste for productive use.	Post office(PO)	Sub post office (SPO)	Post & Telegraph office (P&TO)	Village Pin Code	Telephones (Land lines)	Public call office (PCO)	Mobile phone coverage	Name of Village	Serial Number	
47	48	49	50	51	52	53	54	55	56	57	2	1	
No	No	No	No	a	b	b	731234	b	b	Yes	Chak Dhara	1296	
											Chak Dunaipur	1297	
											Dhitaipur	1298	
											Senbangram	1299	
No	No	No	No	a	a	a	731234	a	a	Yes	Kherua	1300	
No	No	No	No	a	b	b	731234	b	b	Yes	Balia Chandi	1301	
No	No	No	No	a	b	b	731234	b	b	Yes	Kalora	1302	
No	No	No	No	a	b	b	731237	b	b	Yes	Uttar Naogaon	1303	
No	No	No	No	a	a	a	731234	Yes	a	Yes	Kustor	1304	
No	No	No	No	a	a	a	731234	Yes	a	Yes	Netur	1305	
No	No	No	No	a	a	a	731234	a	a	Yes	Pariharpur	1306	
											Muradihi (P)	1307	
No	No	No	No	a	a	a	731234	Yes	Yes	Yes	Balsunda	1308	
No	No	No	No	a	a	a	731234	Yes	a	Yes	Mallikpur	1309	
No	No	No	No	Yes	a	a	731234	Yes	a	Yes	Uttar Bangaon	1310	
No	No	No	No	c	b	b	731234	Yes	b	Yes	Uttar Bamnigaon	1311	
No	No	No	No	a	b	b	731234	Yes	Yes	Yes	Uttar Tilpara	1312	
No	No	No	No	a	b	b	731234	Yes	b	Yes	Charutia	1313	
No	No	No	No	Yes	b	b	731234	Yes	a	Yes	Dahira	1314	
No	No	No	No	a	b	b	731234	Yes	b	Yes	Bara	1315	
No	No	No	No	a	b	b	731234	b	b	Yes	Kunla	1316	
No	No	No	Yes			b	731234	a	b	Yes	Mathurapur	1317	
No	No	No	Yes	c	b	c	731234	c	a	Yes	Khorad	1318	
No	No	No	Yes	c	b	c	731234	c	c	Yes	Shalki	1319	
No	No	No	No	c	b	c	731201	a	a	Yes	Gadarpar	1320	
No	No	No	No	c	b	b	731201	b	b	Yes	Beran	1321	
No	No	No	Yes	b	b	c	731234	b	Yes	Yes	Shimulia	1322	
No	No	No	Yes	b	a	b	731234	b	b	Yes	Pakuria	1323	
No	No	No	Yes	b	a	b	731234	Yes	b	Yes	Kanduri	1324	
No	No	No	Yes	b	a	b	731234	Yes	b	Yes	Markola	1325	
No	No	No	No	a	b	b	731234	b	b	Yes	Harpalsa	1326	
No	No	No	No	Yes	b	b	731234	b	b	Yes	Phulur	1327	
No	No	No	No	a	a	a	731234	a	a	Yes	Bilsa	1328	
No	No	No	No	a	b	b	731234	b	b	Yes	Baharapur	1329	
No	No	No	No	Yes	c	c	731234	c	c	Yes	Uttar Sija	1330	
No	No	No	No	Yes	b	b	731234	b	b	Yes	Jiui	1331	
No	No	No	Yes	b	b	b	731234	a	a	Yes	Rasulpur	1332	
No	No	No	No	a	b	b	731234	b	Yes	Yes	Kanturi	1333	
No	No	No	Yes	a	c	c	731201	Yes	c	Yes	Indira	1334	
No	No	No	No	a	c	c	731201	c	c	Yes	Chak Maheshpur	1335	
No	No	No	No			c	731201	a	b	Yes	Kendua	1336	
No	No	No	No	Yes		c	731201	c	c	Yes	Deoash	1337	

Communication and transport facilities (If amenities available code -Yes is given except for Village Pin Code ,If not available within the village , the distance range code viz; a for < 5 Kms, b for 5-10 Kms and c for 10+ kms of nearest place where facility is available is given).													Village connected to highway (If amenities available code viz; a for < 5 Kms, b for 5-10 Kms and c for 10+ kms of nearest place where facility is available is given).			
Serial Number	Name of Village	Internet cafes/ Common service centre (CSC)	Private courier facility	Bus service (Public & Private)	Railway stations	Auto/Modified Autos	Taxis and Vans	Tractors	Cycle-pulled rickshaws(Manual & Machine driven)	Carts driven by animals	Sea /River ferry service	Connected to national highway(NH)	Connected to state highway(SH)	Connected to major district road (MDR)	Connected to others district road	Pucca roads
1	2	58	59	60	61	62	63	64	65	66	67	68	69	70	71	72
1296	Chak Dhara	b	b	a	a	b	b	a	Yes	Yes	b	c	c	b	Yes	a
1297	Chak Dunaipur															
1298	Dhitaipur															
1299	Senbangram															
1300	Kherua	a	a	a	a	a	a	a	Yes	Yes	c			a		a
1301	Balia Chandi	b	b	Yes	a	b	a	Yes	Yes	Yes	b		c	Yes	Yes	Yes
1302	Kalora	b	b	Yes	b	b	b	b	Yes	Yes	b	c	c	Yes	Yes	Yes
1303	Uttar Naogaon	b	b	Yes	a	b	b	Yes	b	Yes	b	c			Yes	Yes
1304	Kustor	a	a	Yes	a	a	a	Yes	Yes	Yes	a	c	c	c	a	a
1305	Netur	a	a	a	a	a	a	Yes	Yes	Yes	a	c	c	c	a	a
1306	Pariharpur	a	a	Yes	a	c	a	a	Yes	Yes	c			Yes		Yes
1307	Muradihi (P)															
1308	Balsunda	a	a	Yes	a	a	Yes	Yes	Yes	Yes	c	c	c	a	Yes	Yes
1309	Mallikpur	a	a	a	a	a	a	Yes	Yes	Yes	c	c	c	a	a	a
1310	Uttar Bangaon	a	a	a	a	a	a	Yes	Yes	Yes	c	c	c	a	a	a
1311	Uttar Bamnigaon	b	a	Yes	b	a	Yes	Yes	Yes	Yes	c	c	c	Yes	Yes	Yes
1312	Uttar Tilpara	b	Yes	Yes	b	b	Yes	Yes	Yes	Yes	Yes	c	c	Yes	Yes	Yes
1313	Charutia	b	a	a	b	a	a	Yes	Yes	Yes	a	c	c	b	a	Yes
1314	Dahira	b	a	a	b	b	Yes	Yes	Yes	Yes	c	c	c	a	a	a
1315	Bara	b	b	a	b	a	a	Yes	Yes	Yes	c	c	c	Yes	Yes	Yes
1316	Kunla	b	b	a	b	b	b	a	Yes	Yes	c	c	c	b	a	a
1317	Mathurapur	b	b	Yes	b	b	b	Yes	Yes	Yes	c	c	c	a	Yes	a
1318	Khorad	b	Yes	Yes	c	a	a	Yes	Yes	Yes	c	c	c	a	a	a
1319	Shalki	b	Yes	b	c	b	a	a	a	Yes	c	c	c	a	a	a
1320	Gadarpar	b	Yes	Yes	c	a	a	b	Yes	Yes	c	c	b	a	b	a
1321	Beran	b	Yes	Yes	c	c	a	a	Yes	a	c	c	b	a	a	Yes
1322	Shimulia	c	c	Yes	c	b	b	a	Yes	Yes	c	c	Yes		a	a
1323	Pakuria	b	Yes	Yes	b	Yes	Yes	a	Yes	Yes	c	c	b	Yes	a	a
1324	Kanduri	a	b	Yes	b	b	a	Yes	Yes	Yes	c	c	b	Yes	a	a
1325	Markola	b	Yes	Yes	b	b	b	Yes	Yes	Yes	c	c	c	c	a	a
1326	Harpalsa	b	b	Yes	b	b	Yes	Yes	Yes	Yes	c	c	c	b	c	Yes
1327	Phulur	b	b	Yes	b	b	b	Yes	Yes	Yes	b	c	c	a	c	Yes
1328	Bilsa	a	a	Yes	a	a	a	a	Yes	Yes	a	c	c	c	a	Yes
1329	Baharapur	b	b	Yes	b	b	Yes	Yes	Yes	Yes	b	c	c	b	c	Yes
1330	Uttar Sija	c	c	a	b	c	c	Yes	Yes	Yes	c	c	c	a	c	Yes
1331	Jiui	b	b	Yes	b	b	Yes	Yes	Yes	Yes	b	c	c	c	b	Yes
1332	Rasulpur	b	Yes	Yes	b	b	b	a	Yes	c	c	c	c	Yes	Yes	Yes
1333	Kanturi	Yes	b	Yes	b	b	Yes	Yes	Yes	Yes	b	c	c	Yes	b	Yes
1334	Indira	c	c	Yes	b	c	Yes	Yes	Yes	Yes	c	c	c	Yes	b	Yes
1335	Chak Maheshpur	c	c	a	b	c	a	a	a	Yes	c	c	c	c	b	a
1336	Kendua	c	b	a	b	c	b	a	Yes	b	c					a
1337	Deoash	c	b	a	a	c	a	a	Yes	Yes	c	c	c	a	c	a

ys,village roads, banks & credit societies :-Yes is given, If not available within the code viz; a for <5 Kms, b for 5-10 Kms place where facility is available is given).													Availability of miscellaneous facilities (If amenities available code -Yes is given, If not available within the village , the distance range code viz; a for < 5 Kms, b for 5-10 Kms and c for 10+ kms of nearest place where facility is available is given).			
73	74	75	76	77	78	79	80	81	82	83	84	85	86	87	Name of Village	Serial Number
Yes	b	b	Yes	b	b	c	Yes	a	c	b	b	b	Yes	Yes	Chak Dhara	1296
															Chak Dunaipur	1297
															Dhitaipur	1298
															Senbangram	1299
Yes			Yes	a	a	c	Yes	Yes	c	a	a	a	Yes	Yes	Kherua	1300
Yes	b	b	Yes	b	b	c	Yes	a	c	b	b	b	Yes	Yes	Balia Chandi	1301
Yes				b	b	c	Yes	b	c	b	b	b	Yes	Yes	Kalora	1302
Yes			Yes	b	b	Yes	Yes	a	c	b	b	b	Yes	Yes	Uttar Naogaon	1303
Yes	a	a	Yes	a	a	c	a	a	c	a	a	a	Yes	Yes	Kustor	1304
Yes	a	a	Yes	a	a	c	Yes	a	c	a	a	a	Yes	Yes	Netur	1305
Yes			Yes	a	a	c	Yes	Yes	c	a	a	a	Yes	Yes	Pariharpur	1306
															Muradihi (P)	1307
Yes			Yes	a	a	c	Yes	Yes	c	a	a	a	Yes	Yes	Balsunda	1308
Yes		Yes	Yes	a	a	c	Yes	Yes	c	a	a	a	Yes	Yes	Mallikpur	1309
Yes		Yes	Yes	a	a	c	Yes	Yes	c	a	a	a	Yes	Yes	Uttar Bangaon	1310
Yes			Yes	b	b	c	Yes	Yes	c	b	a	b	Yes	Yes	Uttar Bamnigaon	1311
Yes			Yes	b	b	Yes	Yes	Yes	Yes	Yes	b	b	Yes	Yes	Uttar Tilpara	1312
Yes	a		Yes	b	b	c	Yes	Yes	c	a	b	b	Yes	Yes	Charutia	1313
Yes			Yes	a	a	c	Yes	Yes	c	a	a	b	Yes	Yes	Dahira	1314
Yes		Yes	Yes	b	b	c	Yes	Yes	c	a	a	b	Yes	Yes	Bara	1315
Yes		Yes	Yes	b	b	c	Yes	Yes	Yes	Yes	Yes	Yes	Yes	Yes	Kunla	1316
Yes				b	b	c	Yes	Yes	b	a	a	Yes	Yes	Yes	Mathurapur	1317
Yes	a	a	a	c	c	c	Yes	Yes	c	a	a	Yes	Yes	Yes	Khorad	1318
Yes	a			c	c	c	a	a	c	a	a	Yes	Yes	Yes	Shalki	1319
Yes	a		a	c	c	c	Yes	a	c	a	a	Yes	Yes	Yes	Gadarpar	1320
Yes	a		a	c	c	c	Yes	a	c	a	a	Yes	Yes	Yes	Beran	1321
Yes	a		a	a	c	c	Yes	a	b	Yes	a	Yes	Yes	Yes	Shimulia	1322
Yes	a			b	b	c	Yes	Yes	c	a	a	Yes	Yes	Yes	Pakuria	1323
Yes	a		a	a	b	c	Yes	Yes	b	a	a	Yes	Yes	Yes	Kanduri	1324
Yes	a		Yes	b	b	c	Yes	a	c	b	a	Yes	Yes	Yes	Markola	1325
Yes		Yes	Yes	b	b	Yes	Yes	Yes	c	a	Yes	c	Yes	Yes	Harpalsa	1326
Yes	b	b	Yes	b	b	c	Yes	c	c	b	b	b	Yes	Yes	Phulur	1327
Yes	a	a	Yes	a	a	c	Yes	Yes	c	a	a	a	Yes	Yes	Bilsa	1328
Yes		Yes	Yes	b	b	Yes	Yes	Yes	c	b	b	b	Yes	Yes	Baharapur	1329
Yes			Yes	c	c	c	Yes	Yes	c	c	c	c	Yes	Yes	Uttar Sija	1330
Yes			Yes	a	c	c	Yes	a	c	a	c	b	Yes	Yes	Jiui	1331
Yes	a			b	b	c	Yes	b	b	a	a	Yes	Yes	Yes	Rasulpur	1332
Yes	b	b	Yes	Yes	b	Yes	Yes	Yes	Yes	Yes	b	b	Yes	Yes	Kanturi	1333
Yes			Yes	c	c	c	Yes	a	c	a	c	c	Yes	Yes	Indira	1334
Yes	c	Yes	Yes	b	b	c	Yes	c	c	c	c	c	Yes	Yes	Chak Maheshpur	1335
a				b	b	c	Yes	a	b	a	b	c	Yes	Yes	Kendua	1336
Yes	c	c	Yes	b	b	Yes	Yes	Yes	c	c	b	c	Yes	Yes	Deoash	1337

Availability of miscellaneous facilities (If amenities available code -Yes is given, If not available within the village , the distance range code viz; a for < 5 Kms, b for 5-10 Kms and c for 10+ kms of nearest place where facility is available is given).													Availability of electricity (Yes/No)			
Serial Number	Name of Village	ASHA (Accredited Social Health Activist)	Community centre with/without TV	Sports Field,	Sports Club / Recreation Centre	Cinema / Video Hall	Public Library	Public Reading Room	Newspaper Supply	Assembly Polling station	Birth & Death Registration Office	Power Supply for Domestic Use (ED)	Power Supply for Agricultural Use (EAG)	Power Supply for Commercial Use (EC)	Power Supply for All Uses (EA)	
1	2	88	89	90	91	92	93	94	95	96	97	98	99	100	101	
1296	Chak Dhara	Yes	b	a	a	b	a	a	Yes	a	b	Yes	Yes	No	No	
1297	Chak Dunaipur															
1298	Dhitaipur															
1299	Senbangram															
1300	Kherua	Yes	Yes	Yes	Yes	a	Yes	Yes	a	Yes	a	Yes	No	No	No	
1301	Balia Chandi	Yes	b	a	Yes	b	Yes	Yes	Yes	a	a	Yes	Yes	No	No	
1302	Kalora	Yes	b	b	b	b	b	b	Yes	Yes	Yes	Yes	Yes	No	No	
1303	Uttar Naogaon	Yes	b	b	b	b	a	a	Yes	a	a	Yes	Yes	No	No	
1304	Kustor	Yes	a	Yes	Yes	a	a	a	Yes	Yes	b	Yes	Yes	No	No	
1305	Netur	a	a	a	a	a	a	a	Yes	Yes	b	Yes	Yes	No	No	
1306	Pariharpur	Yes	Yes	Yes	Yes	a	Yes	Yes	a	Yes	a	Yes	No	No	No	
1307	Muradihi (P)															
1308	Balsunda	Yes	c	Yes	a	a	a	a	Yes	Yes	a	Yes	Yes	Yes	Yes	
1309	Mallikpur	Yes	a	a	a	a	a	a	Yes	Yes	a	Yes	Yes	Yes	Yes	
1310	Uttar Bangaon	Yes	a	Yes	a	a	a	a	Yes	Yes	a	Yes	Yes	Yes	Yes	
1311	Uttar Bamnigaon	Yes	b	Yes	b	b	b	b	Yes	Yes	a	Yes	Yes	Yes	Yes	
1312	Uttar Tilpara	Yes	b	Yes	b	b	b	b	Yes	Yes	a	Yes	Yes	Yes	Yes	
1313	Charutia	Yes	b	a	b	b	b	b	Yes	a	a	Yes	Yes	No	No	
1314	Dahira	Yes	b	Yes	b	b	b	b	Yes	Yes	a	Yes	Yes	Yes	Yes	
1315	Bara	Yes	b	Yes	b	b	b	b	Yes	a	a	Yes	Yes	Yes	Yes	
1316	Kunla	Yes	Yes	Yes	Yes	Yes	Yes	Yes	Yes	Yes	Yes	Yes	Yes	Yes	Yes	
1317	Mathurapur	Yes	Yes	Yes	Yes	Yes	Yes	Yes	Yes	Yes	Yes	Yes	Yes	Yes	Yes	
1318	Khorad	b	c	c	c	c	c	c	c	Yes	b	Yes	Yes	Yes	Yes	
1319	Shalki	b	c	c	c	c	c	c	a	a	b	Yes	Yes	Yes	Yes	
1320	Gadarpar	b	c	b	b	c	b	b	b	a	b	Yes	Yes	Yes	Yes	
1321	Beran	b	c	c	c	c	c	c	a	b	b	Yes	Yes	Yes	Yes	
1322	Shimulia	Yes	b	b	b	b	b	b	Yes	a	Yes	Yes	Yes	No	No	
1323	Pakuria	Yes	Yes	Yes	b	Yes	Yes	Yes	Yes	a	b	Yes	Yes	No	No	
1324	Kanduri	b	b	b	Yes	b	b	b	Yes	a	b	Yes	Yes	Yes	Yes	
1325	Markola	a	b	b	b	b	b	b	Yes	Yes	b	Yes	Yes	Yes	Yes	
1326	Harpalsa	Yes	b	a	Yes	b	b	b	Yes	Yes	a	Yes	Yes	Yes	Yes	
1327	Phulur	Yes	b	Yes	Yes	b	a	b	Yes	Yes	a	Yes	Yes	No	No	
1328	Bilsa	Yes	a	a	a	a	a	a	Yes	Yes	b	Yes	Yes	No	No	
1329	Baharapur	Yes	b	a	Yes	b	a	b	Yes	Yes	a	Yes	Yes	No	No	
1330	Uttar Sija	Yes	Yes	Yes	Yes	c	a	a	Yes	Yes	a	Yes	No	No	No	
1331	Jiui	Yes	Yes	Yes	Yes	b	b	b	Yes	Yes	Yes	Yes	Yes	No	No	
1332	Rasulpur	a	b	b	b	b	b	b	b	a	b	Yes	Yes	Yes	Yes	
1333	Kanturi	Yes	b	b	b	b	b	b	Yes	Yes	a	Yes	Yes	Yes	Yes	
1334	Indira	Yes	c	a	Yes	c	c	c	Yes	Yes	a	Yes	Yes	Yes	Yes	
1335	Chak Maheshpur	c	c	a	b	b	b	b	b	a	b	Yes	No	No	No	
1336	Kendua	Yes	c	b	b	b	b	b	Yes	Yes	a	Yes	Yes	Yes	Yes	
1337	Deoash	Yes	c	Yes	Yes	c	c	c	Yes	Yes	a	Yes	Yes	Yes	Yes	

Nearest Town		Land Use							
		Area under different types of land use (in hectares rounded up to one decimal place)							
Name	Distance range code i.e. a for < 5 Kms, b for 5-10 Kms and c for 10+ kms .	Forests	Area under Non-agricultural Uses	Barren and Un-cultivable land	Permanent Pastures and Other Grazing Lands	Land Under Miscellaneous Tree Crops etc.	Culturable Waste Land	Name of Village	Serial Number
102	103	104	105	106	107	108	109	2	1
SAINTHIA	a	0	7	0	0	0	1.5	Chak Dhara	1296
		0	9	0	0	0	8.9	Chak Dunaipur	1297
		0	0.6	0	0	0	0	Dhitaipur	1298
		0	7.5	0	0	0	12	Senbangram	1299
SAINTHIA	b	0	22.5	0	0	0	1	Kherua	1300
SAINTHIA	b	0	35	0	0	0	1.9	Balia Chandi	1301
SAINTHIA	b	0	1	0	0	0	0	Kalora	1302
SAINTHIA	b	0	1.7	0	0	0	14	Uttar Naogaon	1303
SAINTHIA	b	0	9	0	0	0	0	Kustor	1304
SAINTHIA	b	0	49.7	0	0	0	0	Netur	1305
SAINTHIA	b	0	18	0	0	0	10.6	Pariharpur	1306
SAINTHIA	b	0	77.4	0	0	0	2.1	Muradihi (P)	1307
SAINTHIA	b	0	100.2	0	0	0	68.8	Balsunda	1308
SAINTHIA	b	0	79.1	0	0	0	80	Mallikpur	1309
SAINTHIA	b	0	40.4	0	0	0	52.2	Uttar Bangaon	1310
SAINTHIA	b	2	76.6	0	0	0	86.2	Uttar Bamnigaon	1311
SAINTHIA	b	0	44.3	0	0	0	84.2	Uttar Tilpara	1312
SAINTHIA	b	1	22.5	0	0	0	7.4	Charutia	1313
SAINTHIA	b	0	58.1	0	0	0	55.2	Dahira	1314
SAINTHIA	b	0	2	0	0	0	0	Bara	1315
SAINTHIA	b	0	46.6	0	0	0	16.6	Kunla	1316
SAINTHIA	b	0	23.8	0	0	0	63.8	Mathurapur	1317
SAINTHIA	b	1.5	18.3	0	0	0	24.7	Khorad	1318
SAINTHIA	b	0	24.4	0	0	0	17.5	Shalki	1319
SAINTHIA	b	0	11.1	0	0	0	28.6	Gadarpar	1320
SAINTHIA	b	0	26.1	0	0	0	42.6	Beran	1321
SAINTHIA	b	0	16.9	0	0	0	63.8	Shimulia	1322
SAINTHIA	b	0	13.7	0	0	0	44	Pakuria	1323
SAINTHIA	b	0	43.4	0	0	0	70.4	Kanduri	1324
SAINTHIA	b	0	84	0	0	0	104.4	Markola	1325
SAINTHIA	b	0	75.3	0	0	0	2.2	Harpalsa	1326
SAINTHIA	b	0	49.9	0	0	0	0	Phulur	1327
SAINTHIA	b	0	61.2	0	0	0	0	Bilsa	1328
SAINTHIA	b	0	43	0	0	0	6.1	Baharapur	1329
SAINTHIA	b	0	50	0	0	0	0	Uttar Sija	1330
SAINTHIA	b	0	5	0	0	0	0	Jui	1331
SAINTHIA	b	0	5.9	0	0	0	5	Rasulpur	1332
SAINTHIA	b	0	17	0	0	0	1.7	Kanturi	1333
SINTHIA	b	0	22.4	0	0	0	17	Indira	1334
SAINTHIA	b	0	4.6	0	0	0	0	Chak Maheshpur	1335
SAINTHIA	b	0	13	0	0	0	0	Kendua	1336
SAINTHIA	b	0	203.9	0	0	0	0	Deoash	1337

Land Use												
Area under different types of land use (in hectares rounded up to one decimal place)							Area irrigated by source (in hectare).					
Serial Number	Name of Village	Fallow lands other than current fallows	Current Fallows	Net Area Sown	Total Irrigated Land Area	Total Un-irrigated Land Area	Canals (C)	Wells/Tube-wells(W/TW)	Tanks/Lakes(T/L)	Water Falls(WF)	Others(O)	
1	2	110	111	112	113	114	115	116	117	118	119	
1296	Chak Dhara	0	0	36	34	2	6	8	20	0	0	
1297	Chak Dunaipur	0	0	30	20	10	10	10	0	0	0	
1298	Dhitaipur	0	0	16	16	0	8	8	0	0	0	
1299	Senbangram	0	0	50.5	50.5	0	0	50.5	0	0	0	
1300	Kherua	0	0	144.5	144.5	0	27	117.5	0	0	0	
1301	Balia Chandi	0	0	55	54	1	16	18	20	0	0	
1302	Kalora	0	0	81.5	76	5.5	15	51	10	0	0	
1303	Uttar Naogaon	0	0	69	56	13	9	13	34	0	0	
1304	Kustor	0	0	102	90	12	7	71	12	0	0	
1305	Netur	0	0	54.8	50	4.8	12	18	20	0	0	
1306	Pariharpur	0	0	153	153	0	31	92	30	0	0	
1307	Muradihi (P)	0	0	196	64	132	22	32	10	0	0	
1308	Balsunda	0	0	49	49	0	14	25	10	0	0	
1309	Mallikpur	0	0	50	50	0	15	25	10	0	0	
1310	Uttar Bangaon	0	0	70	70	0	24	26	20	0	0	
1311	Uttar Bamnigaon	0	0	49	49	0	13	26	10	0	0	
1312	Uttar Tilpara	0	0	37	37	0	16	16	5	0	0	
1313	Charutia	0	0	28	28	0	9	9	10	0	0	
1314	Dahira	0	0	72	72	0	13	29	30	0	0	
1315	Bara	0	0	150.8	148	2.8	26	102	20	0	0	
1316	Kunla	0	0	62	62	0	29	23	10	0	0	
1317	Mathurapur	0	0	17	17	0	0	11	6	0	0	
1318	Khorad	0	0	54	54	0	0	12	42	0	0	
1319	Shalki	0	0	12	12	0	0	7	5	0	0	
1320	Gadarpar	0	0	14	14	0	2	10	2	0	0	
1321	Beran	0	0	15	15	0	0	13	2	0	0	
1322	Shimulia	0	0	19	19	0	0	13	6	0	0	
1323	Pakuria	0	0	25	25	0	0	20	5	0	0	
1324	Kanduri	0	0	51	51	0	26	25	0	0	0	
1325	Markola	0	0	52	52	0	11	26	15	0	0	
1326	Harpalsa	0	0	40.7	40.7	0	20	6.7	14	0	0	
1327	Phulur	0	0	110	92	18	21	21	50	0	0	
1328	Bilsa	0	0	57	53	4	21	22	10	0	0	
1329	Baharapur	0	0	103	68	35	26	23	19	0	0	
1330	Uttar Sija	0	0	60.6	60.6	0	30.6	20	10	0	0	
1331	Jiui	0	0	425.2	325.6	99.6	189.3	85.3	51	0	0	
1332	Rasulpur	0	0	47	47	0	25	7	15	0	0	
1333	Kanturi	0	0	91	81	10	17	40	24	0	0	
1334	Indira	0	0	173.1	131.9	41.2	31.6	53.3	47	0	0	
1335	Chak Maheshpur	0	0	81.8	57.2	24.6	34.2	12	11	0	0	
1336	Kendua	0	0	75	64	11	22	32	10	0	0	
1337	Deoash	0	0	247	235	12	80	61	94	0	0	

Name of three most important commodities manufactured			Name of Village	Serial Number
First	Second	Third		
120	121	122	2	1

			Chak Dhara	1296
			Chak Dunaipur	1297
			Dhitaipur	1298
			Senbangram	1299
			Kherua	1300
			Balia Chandi	1301
			Kalora	1302
			Uttar Naogaon	1303
			Kustor	1304
			Netur	1305
			Pariharpur	1306
			Muradihi (P)	1307
			Balsunda	1308
			Mallikpur	1309
			Uttar Bangaon	1310
			Uttar Bamnigaon	1311
			Uttar Tilpara	1312
			Charutia	1313
			Dahira	1314
			Bara	1315
			Kunla	1316
Rice			Mathurapur	1317
Rice			Khorad	1318
Rice			Shalki	1319
Rice			Gadarpar	1320
Rice			Beran	1321
Rice			Shimulia	1322
Rice			Pakuria	1323
Rice			Kanduri	1324
Rice			Markola	1325
			Harpalsa	1326
			Phulur	1327
			Bilsa	1328
			Baharapur	1329
			Uttar Sija	1330
			Jiui	1331
Rice			Rasulpur	1332
			Kanturi	1333
			Indira	1334
			Chak Maheshpur	1335
			Kendua	1336
			Deoash	1337

Census of India 2011
Amenities and Land use

Serial Number	Name of Village	Location code no.	Total area of the village (in hectares rounded up to one decimal place)	Total population (2011 census)	Number of households (2011 census)	Number of educational amenities available in village, the distance range code viz; a for 0-5 kms, b for 5-10 kms, c for 10+ kms of nearest place where facility is available							
						Pre-Primary school (PP)	Primary school (P)	Middle school (M)	Secondary School (S)	Senior Secondary school (SS)	Degree college of arts, science & commerce (ASC)	Engineering college(EC)	Medical college (MC)
1	2	3	4	5	6	7	8	9	10	11	12	13	14
1338	Deulpara	317340	66.6	251	60	a	a			a	c	c	c
1339	Chandpur	317341	106.3	773	174	1	1		a	a	c	c	c
1340	Mitrapur	317342	52.1	1267	287	1	1	1	b	b	c	c	
1341	Uttar Kanaipur	317343	91.2	1499	320	1	1		a	a	c	c	c
1342	Bataspur	317344	200	1348	285	2	1	a	b	b	b	c	b
1343	Chak Amaipur	317345	22.1	58	14	a							
1344	Maligaon	317346	80.4	0	0								
1345	Kagas	317347	507	2635	599	2	2	a	a	a	c	c	c
1346	Bhandhura	317348	203.6	1002	230	2	2	a	a	b	c	c	c
1347	Paschim Naoapara	317349	355.6	2288	480	2	2	1	b	b	c	c	c
1348	Paikpara Chak	317350	48.3	0	0								
1349	Belia (Paschim)	317351	96.8	972	241	a	a	a	a	a	c	c	c
1350	Paikpara	317352	45.9	344	82	1	1	a	a	a	c	c	c
1351	Dakshin Tilpara	317353	85.9	0	0								
1352	Paschim Sahapur	317354	152.9	1358	331	2	2	a	a	a	c	c	c
1353	Kshatipur	317355	176.3	976	228	2	2	1	a	a	c	c	c
1354	Jamkola	317356	116.4	603	136	1	1	a	a	a	c	c	c
1355	Bharamarkol	317357	330.9	1913	449	1	1	a	b	b	c	c	c
1356	Shyampur	317358	68.2	0	0								
1357	Junedpur	317359	101.5	500	115	1	1	a	a	a	c	c	c
1358	Kuchighata	317360	291.9	2848	644	1	1	1	a	a	c	c	c
1359	Kusumdihi	317361	104.5	1111	262	1	1	a	a	a	c	c	c
1360	Paschim Durgapur	317362	60.1	133	32	1	1	a	a	a	c	c	c
1361	Dakshin Gobindapur	317363	43.9	2	1	a	a	a	a	a	c	c	c
1362	Tekadyaha	317364	144.7	838	210	1	1	a	a	a	c	c	c
1363	Bhagabatipur	317365	153.2	2512	619	4	4	a	a	a	b	c	c
1364	Iswardpur	317366	149.5	2449	623	1	1	a	a	a	c	c	c
1365	Juita	317367	205.4	1203	269	1	1	a	a	a	c	c	c
1366	Kusumjatra	317368	232	1364	304	1	1	a	a	a	c	c	c
1367	Kurumsaha	317369	377.8	1790	446	3	3	1	b	b	c	c	c
1368	Altor	317370	154.8	380	89	1	1	1	b	b	c	c	c
1369	Sanguldihi	317371	119.9	598	148	1	1	a	b	b	c	c	c
1370	Dakshin Khayerbuni	317372	76.4	163	47	1	1	a	b	b	c	c	c
1371	Mahula Shul	317373	67.8	158	44	a	a	a	a	a	c	c	c
1372	Purbba Sundalpur	317374	125.9	726	159	1	1	a	a	a	c	c	c
1373	Nimgaria	317375	108.7	398	100	1	1	1	1	1	c	c	c
1374	Shashidharpur	317376	75.7	662	172	1	1	a	a	a	c	c	c
1375	Suraipur	317377	44.4	438	100	1	1	a	a	a	c	c	c
1376	Amdahara	317378	78.9	149	33	a	a	a	a	a	c	c	c
1377	Dumuria	317379	123	246	63	1	1	a	a	a	c	c	c
1378	Meherpur	317380	83.2	623	140	1	1	a	a	a	c	c	c
1379	Palashdanga	317381	175.2	1418	323	1	1	a	a	a	c	c	c

- Village Directory

(As in 2009)

le. (If not available within the < 5 Kms, b for 5-10 Kms and c cility is available is given).															Number of Medical Amenities available. (If not available within the village , the distance range code viz; a for < 5 Kms, b for 5-10 Kms and c for 10+ kms of nearest place where facility is available is given).															Name of Village	Serial Number
15	16	17	18	19	20	21	22	23	24	25	26	27	28	29	30	31															
Management institute (MI)	Polytechnic (Pt)	Vocational training school /ITI	Non-formal training centre (NFTC)	Special school for disabled (SSD)	Others (specify)	Community health centre (CHC)	Primary health centre (PHC)	Primary health sub centre (PHS)	Maternity and child welfare centre (MCW)	T.B. clinic (TBC)	Hospital-allopathic (HA)	Hospital-alternative medicine (HO)	Dispensary (D)	Veterinary hospital (VH)	Mobile health clinic (MHC)	Family welfare centre (FWC)															
c	c	c	a	c		c	c	1	c	c	c	c	c	c	c	c	Deulpara	1338													
c	c	a	c	c		c	c	a	c	c	c	c	c	c	c	c	Chandpur	1339													
c		a		c		c	c	a	c	c	c	c	c	c	c		Mitrapur	1340													
c	c	a		c		c	c	a	c	c	c	c	a	c		c	Uttar Kanaipur	1341													
c	c	a		c		b	b	1		b	b	b	2	b		b	Bataspur	1342													
																	Chak Amaipur	1343													
																	Maligaon	1344													
c	c	c	a	c		c	a	a	a	c	c		a	a		a	Kagas	1345													
c	c	c	b	c		c	b	a	a	a	c		a	b		a	Bhandhura	1346													
c	c	c	b	c		c	b	a	a	a	c		a	b		a	Paschim Naoapara	1347													
																	Paikpara Chak	1348													
c	c	c	a	c		c	a	a	a	a	c		a	a		a	Belia (Paschim)	1349													
c	c	c	a	c		c	a	a	a	a	c		a	a		a	Paikpara	1350													
																	Dakshin Tilpara	1351													
c	c	c	c	c		c	a	a	a	a	c		a	a		a	Paschim Sahapur	1352													
c	c	c	a	c		c	a	a	a	a	c		a	a		a	Kshatipur	1353													
c	c	c	a	c		c	a	1	1	1	c		1	a		1	Jamkola	1354													
c	c	c	b	c		c	b	1	a	a	c		a	b		a	Bharamarkol	1355													
																	Shyampur	1356													
c	c	c	a	c		c	a	a	a	a	c		a	a		a	Junedpur	1357													
c	c	c	a	c		c	1	1	1	1	c		1	a	c	1	Kuchighata	1358													
c	c	c	a	c		c	a	a	a	a	c		a	a		a	Kusumdihi	1359													
c	c	c	a	c		c	a	a	a	a	c		a	a		a	Paschim Durgapur	1360													
c	c	c	a	c		c	a	a	a	a	a	c	b	a	b	a	Dakshin Gobindapur	1361													
c	c	c	a	c		c	a	a	a	a	a	c	b	a	b	a	Tekadyaha	1362													
c	c	c	a	c		c	a	a	a	a	a	c	c	a	b	a	Bhagabatipur	1363													
c	c	c	a	c		c	1	1	1	1	1	c	b	a	b	1	Iswarpur	1364													
c	c	c	a	c		c	a	a	a	a	a	c	c	a	c	a	Juita	1365													
c	c	c	a	c		c	a	a	a	a	a	c	c	a	c	a	Kusumjatra	1366													
c	c	c	b	c		c	b	b	b	b	b	c	c	b	c	b	Kurumsaha	1367													
c	c	c	b	c		c	b	b	b	b	b	c	b	b	b	b	Altor	1368													
c	c	c	b	c		c	b	b	b	b	b	c	b	b	b	b	Sanguldihi	1369													
c	c	c	b	c		c	b	b	b	b	b	c	b	b	b	b	Dakshin Khayerbuni	1370													
c	c	c	b	c		c	b	a	a	b	b	c	b	b	b	a	Mahula Shul	1371													
c	c	c	c	c		c	c	a	a	c	c	c	b	c	b	a	Purbba Sundalpur	1372													
c	c	c	c	c		c	c	a	a	c	c	c	b	c	b	a	Nimgaria	1373													
c	c	c	b	c		c	b	a	a	b	b	b	b	b	b	a	Shashidharpur	1374													
c	c	c	b	c		c	b	a	a	b	b	c	b	b	b	a	Surapur	1375													
c	c	c	b	c		c	b	a	a	b	b	c	b	b	b	a	Amdahara	1376													
c	c	c	b	c		c	c	a	a	c	c	c	b	b	b	a	Dumuria	1377													
c	c	c	c	c		c	c	1	1	c	c	c	b	c	b	1	Meherpur	1378													
c	c	c	b	c		c	c	a	a	c	c	c	b	c	b	a	Palashdanga	1379													

Serial Number	Name of Village	Number of Non-Government Medical Amenities available.							Availability of drinking water - Yes / No							
		Charitable non Govt. hospital/Nursing home.	Medical practitioner with MBBS Degree	Medical practitioner with other degree	Medical practitioner with no degree	Traditional practitioner and faith healer .	Medicine Shop	Others	Tap water (Treated/Untreated)	Well water (Covered / Uncovered well)	Hand Pump	Tube wells / Bore well	Spring	River / Canal	Tank / Pond / Lake	Others
1	2	32	33	34	35	36	37	38	39	40	41	42	43	44	45	46
1338	Deulpara	0	0	0	0	0	0	0	No	No	Yes	Yes	No	No	Yes	No
1339	Chandpur	0	0	0	0	0	0	0	No	No	Yes	Yes	No	Yes	Yes	No
1340	Mitrapur	0	0	0	0	0	0	0	No	Yes	Yes	Yes	No	Yes	Yes	No
1341	Uttar Kanaipur	0	0	0	0	0	0	0	No	No	Yes	Yes	No	No	Yes	No
1342	Bataspur	0	0	2	4	0	0	0	No	No	Yes	Yes	No	Yes	Yes	No
1343	Chak Amaipur	0	0	0	0	0	0	0	No	No	No	Yes	No	No	No	No
1344	Maligaon															
1345	Kagas	0	0	0	0	0	0	0	No	No	Yes	Yes	No	Yes	Yes	No
1346	Bhandhura	0	0	0	0	0	0	0	No	No	Yes	Yes	No	Yes	Yes	No
1347	Paschim Naoapara	0	0	0	0	0	0	0	No	No	Yes	Yes	No	Yes	Yes	No
1348	Paikpara Chak															
1349	Belia (Paschim)	0	0	0	0	0	0	0	No	No	Yes	Yes	No	Yes	Yes	No
1350	Paikpara	0	0	0	0	0	0	0	No	No	Yes	Yes	No	Yes	Yes	No
1351	Dakshin Tilpara															
1352	Paschim Sahapur	0	0	0	0	0	0	0	No	No	Yes	Yes	No	Yes	Yes	No
1353	Kshatipur	0	0	0	0	0	0	0	No	No	Yes	Yes	No	Yes	Yes	No
1354	Jamkola	0	0	0	0	0	0	0	No	No	Yes	Yes	No	Yes	Yes	No
1355	Bharamarkol	0	0	0	0	0	0	0	No	No	Yes	Yes	No	Yes	Yes	No
1356	Shyampur															
1357	Junedpur	0	0	0	0	0	0	0	No	No	Yes	Yes	No	Yes	Yes	No
1358	Kuchighata	0	0	0	0	0	2	0	Yes	No	Yes	Yes	No	No	Yes	No
1359	Kusumdihi	0	0	0	0	0	0	0	No	No	Yes	Yes	No	Yes	Yes	No
1360	Paschim Durgapur	0	0	0	0	0	0	0	No	No	Yes	Yes	No	Yes	Yes	No
1361	Dakshin Gobindapur	0	0	0	0	0	0	0	No	No	No	No	No	No	No	No
1362	Tekadyaha	0	0	0	0	0	0	0	No	No	Yes	Yes	No	Yes	Yes	No
1363	Bhagabatipur	0	1	0	0	0	1	0	Yes	No	Yes	Yes	No	Yes	Yes	No
1364	Iswarpur	0	2	0	0	0	3	0	Yes	No	Yes	Yes	No	Yes	Yes	No
1365	Juita	0	0	0	0	0	0	0	No	No	Yes	Yes	No	Yes	Yes	No
1366	Kusumjatra	0	0	0	0	0	0	0	No	No	Yes	Yes	No	Yes	Yes	No
1367	Kurumsaha	0	0	1	0	0	0	0	No	No	Yes	Yes	No	Yes	Yes	No
1368	Altor	0	0	0	0	0	0	0	No	No	Yes	Yes	No	Yes	Yes	No
1369	Sanguldihi	0	0	0	0	0	0	0	No	No	Yes	Yes	No	Yes	Yes	No
1370	Dakshin Khayerbuni	0	0	0	0	0	0	0	No	No	Yes	Yes	No	Yes	Yes	No
1371	Mahula Shul	0	0	0	0	0	0	0	No	No	Yes	No	No	Yes	Yes	No
1372	Purbba Sundalpur	0	0	0	0	0	0	0	No	No	Yes	Yes	No	No	Yes	No
1373	Nimgaria	0	0	0	0	0	0	0	No	No	Yes	Yes	No	No	Yes	No
1374	Shashidharpur	0	0	0	0	0	0	0	No	No	Yes	Yes	No	Yes	Yes	No
1375	Suraipur	0	0	0	0	0	0	0	No	No	Yes	Yes	No	No	Yes	No
1376	Amdahara	0	0	0	0	0	0	0	No	No	Yes	No	No	No	Yes	No
1377	Dumuria	0	0	0	0	0	0	0	No	No	Yes	Yes	No	No	Yes	No
1378	Meherpur	0	0	0	0	0	0	0	No	No	Yes	Yes	No	No	Yes	No
1379	Palashdanga	0	0	0	0	0	0	0	No	No	Yes	Yes	No	No	Yes	No

Availability of toilet & others Yes / No				Communication and transport facilities (If amenities available code -Yes is given except for Village Pin Code .If not available within the village , the distance range code viz; a for < 5 Kms, b for 5-10 Kms and c for 10+ kms of nearest place where facility is available is given).								
Community toilet including bath.	Community toilet excluding bath.	Rural sanitary mart or sanitary hardware outlet available near the village.	Community bio- gas or recycle of waste for productive use.	Post office(PO)	Sub post office (SPO)	Post & Telegraph office (P&TO)	Village Pin Code	Telephones (Land lines)	Public call office (PCO)	Mobile phone coverage	Name of Village	Serial Number
47	48	49	50	51	52	53	54	55	56	57	2	1
No	No	No	No	a		c	731234	c	c	Yes	Deulpara	1338
No	No	No	No	a	b	c	731201	c	c	Yes	Chandpur	1339
No	No	No	No	a	b	c	731201	c	c	Yes	Mitrapur	1340
No	No	No	No	a		c	731234	c	c	Yes	Uttar Kanaipur	1341
No	No	No	No	Yes	b	b	731201	b	b	Yes	Bataspur	1342
No	No	No	No			c	731234	a	b	Yes	Chak Amaipur	1343
											Maligaon	1344
No	No	Yes	Yes	a	a	a	731201	Yes	a	Yes	Kagas	1345
No	No	Yes	Yes	a	b	b	731201	Yes	b	Yes	Bhandhura	1346
No	No	No	Yes	a	b	b	731237	Yes	b	Yes	Paschim Naoapara	1347
											Paikpara Chak	1348
No	No	Yes	Yes	Yes	a	a	731201	Yes	a	Yes	Belia (Paschim)	1349
No	No	Yes	Yes	a	a	a	731201	Yes	a	Yes	Paikpara	1350
											Dakshin Tilpara	1351
No	No	Yes	Yes	a	a	a	731234	Yes	a	Yes	Paschim Sahapur	1352
No	No	Yes	Yes	a	a	a	731234	Yes	a	Yes	Kshatipur	1353
No	No	Yes	Yes	a	a	a	731303	Yes	a	Yes	Jamkola	1354
No	No	Yes	Yes	Yes	a	Yes	731201	b	Yes	b	Bharamarkol	1355
											Shyampur	1356
No	No	Yes	Yes	a	a	a	731201	Yes	a	Yes	Junedpur	1357
No	No	Yes	Yes	Yes	a	a	731201	Yes	Yes	Yes	Kuchighata	1358
No	No	Yes	Yes	a	a	a	731234	Yes	a	Yes	Kusumdihi	1359
No	No	Yes	Yes	a	a	a	731234	Yes	a	Yes	Paschim Durgapur	1360
No	No	Yes	No	a	a	a	731121	a	a	Yes	Dakshin Gobindapur	1361
No	No	Yes	No	a	a	a	731201	Yes	a	Yes	Tekadyaha	1362
No	No	Yes	No	a	a	b	731201	Yes	a	Yes	Bhagabatipur	1363
No	No	Yes	No	a	Yes	b	731201	Yes	Yes	Yes	Iswarpur	1364
No	No	Yes	No	a	a	a	731201	Yes	a	Yes	Juita	1365
No	No	Yes	No	a	a	a	731201	Yes	a	a	Kusumjatra	1366
No	No	Yes	No	Yes	b	b	731201	Yes	b	Yes	Kurumsaha	1367
No	No	Yes	No	a	b	b	731234	Yes	b	Yes	Altor	1368
No	No	No	No	a	b	b	731201	Yes	b	Yes	Sanguldihi	1369
No	No	No	No	a	b	b	731224	Yes	b	Yes	Dakshin Khayerbuni	1370
No	No	No	No	a	b	b	731216	Yes	b	Yes	Mahula Shul	1371
No	No	No	No	a	c	c	731201	Yes	b	Yes	Purbba Sundalpur	1372
No	No	No	No	Yes	c	c	731201	Yes	c	Yes	Nimgaria	1373
No	No	No	No	a	b	b	731234	Yes	b	Yes	Shashidharpur	1374
No	No	No	No	a	b	b	731201	a	b	Yes	Suraipur	1375
No	No	No	No	a	b	b	731234	Yes	b	Yes	Amdahara	1376
No	No	No	No	a	b	b	731201	Yes	a	Yes	Dumuria	1377
No	No	No	No	a	c	c	731234	Yes	c	Yes	Meherpur	1378
No	No	No	No	a	b	b	731201	Yes	b	Yes	Palashdanga	1379

Communication and transport facilities (If amenities available code -Yes is given except for Village Pin Code ,If not available within the village , the distance range code viz; a for < 5 Kms, b for 5-10 Kms and c for 10+ kms of nearest place where facility is available is given).													Village connected to highway (If amenities available code viz; a for < 5 Kms, b for 5-10 Kms and c for 10+ kms of nearest place where facility is available is given).			
Serial Number	Name of Village	Internet cafes/ Common service centre (CSC)	Private courier facility	Bus service (Public & Private)	Railway stations	Auto/Modified Autos	Taxis and Vans	Tractors	Cycle-pulled rickshaws(Manual & Machine driven)	Carts driven by animals	Sea /River ferry service	Connected to national highway(NH)	Connected to state highway(SH)	Connected to major district road (MDR)	Connected to others district road	Pucca roads
1	2	58	59	60	61	62	63	64	65	66	67	68	69	70	71	72
1338	Deulpara	c	c	a	a	c	c	a	Yes	Yes	c	c	c	a	b	b
1339	Chandpur	c	c	a	a	c	a	Yes	Yes	Yes	c	c	c	b	a	a
1340	Mitrapur	c	c	a	a	b	a	Yes	Yes	Yes	c	c	c	b	a	a
1341	Uttar Kanaipur	c	c	a	a	c	Yes	a	Yes	Yes	c		c	c	b	a
1342	Bataspur	b	b	Yes	Yes	b	Yes	Yes	Yes	Yes	c	c	c		b	Yes
1343	Chak Amaipur	b	b	b	b	c	a	b	Yes	b	c			Yes		a
1344	Maligaon															
1345	Kagas	a	a	Yes	a	a	Yes	Yes	Yes	Yes	c	c	c	Yes	Yes	Yes
1346	Bhandhura	b	b	b	b	b	Yes	Yes	Yes	Yes	c	c	c	b	b	b
1347	Paschim Naoapara	b	b	b	b	b	Yes	Yes	Yes	Yes	c	c	c	b	b	b
1348	Paikpara Chak															
1349	Belia (Paschim)	a	a	Yes	a	a	a	a	Yes	Yes	c	c	c	a	Yes	a
1350	Paikpara	a	a	a	a	a	a	a	Yes	Yes	c	c	c	c	a	a
1351	Dakshin Tilpara															
1352	Paschim Sahapur	b	a	Yes	a	a	Yes	a	Yes	Yes	c	c	c	Yes	Yes	a
1353	Kshatipur	a	a	a	a	a	a	a	Yes	Yes	c	c	c	a	a	a
1354	Jamkola	a	a	a	a	a	a	a	Yes	Yes	c	c	c	a	a	a
1355	Bharamarkol	b	b	b	b	b	Yes	Yes	Yes	Yes	c	c	c	b	b	b
1356	Shyampur															
1357	Junedpur	a	a	a	a	a	a	a	Yes	Yes	c	c	c	a	a	a
1358	Kuchighata	a	b	Yes	a	a	Yes	Yes	Yes	Yes	c	c	c		Yes	a
1359	Kusumdihi	a	a	Yes	a	a	Yes	a	Yes	Yes	c		Yes	a	Yes	Yes
1360	Paschim Durgapur	a	a	a	a	a	a	a	a	Yes	c	c	c	a	a	a
1361	Dakshin Gobindapur	a	a	a	a	a	a	a	a	a	c	c	c	a	a	a
1362	Tekadyaha	a	a	Yes	a	a	Yes	a	a	Yes	c	c	c	Yes	Yes	Yes
1363	Bhagabatipur	a	a	a	a	a	Yes	Yes	Yes	Yes	c	c	Yes	Yes	Yes	Yes
1364	Iswarpur	a	a	Yes	a	a	Yes	Yes	Yes	Yes	c	c	Yes		Yes	Yes
1365	Juita	a	a	a	a	a	Yes	a	Yes	Yes	c	c	c	a	a	a
1366	Kusumjatra	a	Yes	a	a	Yes	Yes	a	Yes	Yes	c	c	c	Yes	Yes	Yes
1367	Kurumsaha	b	b	Yes	b	b	Yes	Yes	Yes	Yes	c	c	c	Yes	Yes	a
1368	Altor	b	b	a	b	b	a	b	b	Yes	c	c	c	b	a	a
1369	Sanguldihi	b	b	a	b	b	Yes	b	b	Yes	c	c	c	b	a	a
1370	Dakshin Khayerbuni	b	b	a	b	b	a	b	b	Yes	c	c	c	b	a	a
1371	Mahula Shul	b	b	a	b	b	a	b	a	Yes	c	c	c	b	a	a
1372	Purbba Sundalpur	c	c	Yes	a	Yes	Yes	b	Yes	Yes	c	c	c	b	Yes	Yes
1373	Nimgaria	c	c	Yes	b	c	Yes	b	Yes	Yes	c	c	c	b	Yes	Yes
1374	Shashidharpur	b	b	a	b	b	a	b	Yes	Yes	c	c	c	b	a	a
1375	Suraipur	b	b	a	b	b	a	b	a	Yes	c	c	c	b	a	a
1376	Amdahara	b	b	a	b	b	a	b	a	Yes	c	c	c	b	a	a
1377	Dumuria	b	b	a	a	a	Yes	a	Yes	Yes	c	c	c	b	a	a
1378	Meherpur	c	c	Yes	b	c	Yes	b	Yes	Yes	c	c	c	b	Yes	Yes
1379	Palashdanga	b	b	a	b	c	Yes	b	Yes	Yes	c	c	c	b	Yes	Yes

ys,village roads, banks & credit societies :-Yes is given, If not available within the code viz; a for <5 Kms, b for 5-10 Kms place where facility is available is given).													Availability of miscellaneous facilities (If amenities available code -Yes is given, If not available within the village , the distance range code viz; a for < 5 Kms, b for 5-10 Kms and c for 10+ kms of nearest place where facility is available is given).			
73	74	75	76	77	78	79	80	81	82	83	84	85	86	87	Name of Village	Serial Number
Yes			Yes	c	c	c	Yes	a	c	a	b	c	a	Yes	Deulpara	1338
Yes	c		Yes	b	b	c	Yes	a	c	Yes	c	c	Yes	Yes	Chandpur	1339
Yes	c	c	Yes	b	b	b	Yes	a	c	a	b	c	Yes	Yes	Mitrapur	1340
Yes			Yes	c	c	c	Yes	Yes	c	a	b	c	Yes	Yes	Uttar Kanaipur	1341
Yes			Yes	b	b	c	Yes	a	c	b	Yes	b	Yes	Yes	Bataspur	1342
a						c	Yes	Yes	c	Yes	Yes	Yes	Yes	Yes	Chak Amaipur Maligaon	1343 1344
Yes			Yes	a	a	Yes	Yes	Yes	c	a	Yes	c	Yes	Yes	Kagas	1345
Yes			Yes	b	b	c	Yes	Yes	c	b	b	c	Yes	Yes	Bhandhura	1346
Yes			Yes	b	b	c	Yes	a	c	b	a	c	Yes	Yes	Paschim Naoapara	1347
															Paikpara Chak	1348
Yes			Yes	a	a	Yes	Yes	Yes	c	a	Yes	c	Yes	Yes	Belia (Paschim)	1349
Yes			Yes	a	a	c	Yes	a	c	a	a	c	Yes	Yes	Paikpara	1350
															Dakshin Tilpara	1351
Yes			Yes	a	a	c	Yes	a	c	a	a	c	Yes	Yes	Paschim Sahapur	1352
Yes			Yes	a	a	c	Yes	a	c	a	a	c	Yes	Yes	Kshatipur	1353
Yes			Yes	a	a	c	Yes	a	c	a	a	c	Yes	Yes	Jamkola	1354
Yes			Yes	b	b	c	Yes	Yes	c	b	Yes	c	Yes	Yes	Bharamarkol Shyampur	1355 1356
Yes			Yes	a	a	c	Yes	a	c	a	a	c	Yes	Yes	Junedpur	1357
a			Yes	a	a	Yes	Yes	Yes	Yes	Yes	Yes	c	Yes	Yes	Kuchighata	1358
Yes			Yes	a	a	c	Yes	a	c	a	a	c	Yes	Yes	Kusumdihi	1359
Yes			Yes	a	a	c	a	a	c	a	a	c	Yes	Yes	Paschim Durgapur	1360
Yes	c	c	Yes	a	a	c	a	a	c	a	a	c	a	Yes	Dakshin Gobindapur	1361
Yes	c	c		a	a	c	Yes	a	c	a	a	c	Yes	Yes	Tekadyaha	1362
Yes	c	c	Yes	a	a	c	Yes	Yes	c	a	a	c	Yes	Yes	Bhagabatipur	1363
Yes	c	c	Yes	a	a	Yes	Yes	Yes	c	a	a	c	Yes	Yes	Iswarpur	1364
Yes	c	c	Yes	a	a	c	Yes	a	c	a	a	c	Yes	Yes	Juita	1365
Yes	c	c	Yes	a	a	c	Yes	a	c	a	a	c	Yes	Yes	Kusumjatra	1366
Yes	c	c	Yes	b	b	c	Yes	Yes	c	b	b	c	Yes	Yes	Kurumsaha	1367
Yes	c	c	Yes	b	b	c	Yes	a	c	b	b	c	a	Yes	Altor	1368
Yes	c	c	Yes	b	b	c	Yes	a	c	b	b	c	Yes	Yes	Sanguldihi	1369
Yes	c	c	Yes	b	b	c	Yes	a	c	b	b	c	Yes	Yes	Dakshin Khayerbuni	1370
Yes	c	c	Yes	b	b	c	Yes	a	c	b	b	c	a	Yes	Mahula Shul	1371
Yes	c	c	Yes	c	c	c	Yes	a	c	c	c	c	Yes	Yes	Purbba Sundalpur	1372
Yes	c	c	Yes	c	c	c	Yes	a	c	c	c	c	Yes	Yes	Nimgaria	1373
Yes	c	c	Yes	b	b	c	Yes	Yes	b	b	b	c	Yes	Yes	Shashidharpur	1374
Yes	c	c	Yes	b	b	c	Yes	a	b	b	b	c	Yes	Yes	Suraipur	1375
Yes	c	c	Yes	b	b	c	Yes	a	c	b	b	c	a	Yes	Amdahara	1376
Yes	c	c	Yes	a	b	b	Yes	a	c	a	b	c	Yes	Yes	Dumuria	1377
Yes	c	c	Yes	c	c	c	Yes	Yes	c	c	c	c	Yes	Yes	Meherpur	1378
Yes	c	c	Yes	b	b	b	Yes	a	b	b	b	c	Yes	Yes	Palashdanga	1379

Availability of miscellaneous facilities (If amenities available code -Yes is given, If not available within the village , the distance range code viz; a for < 5 Kms, b for 5-10 Kms and c for 10+ kms of nearest place where facility is available is given).													Availability of electricity (Yes/No)			
Serial Number	Name of Village	ASHA (Accredited Social Health Activist)	Community centre with/without TV	Sports Field,	Sports Club / Recreation Centre	Cinema / Video Hall	Public Library	Public Reading Room	Newspaper Supply	Assembly Polling station	Birth & Death Registration Office	Power Supply for Domestic Use (ED)	Power Supply for Agricultural Use (EAG)	Power Supply for Commercial Use (EC)	Power Supply for All Uses (EA)	
1	2	88	89	90	91	92	93	94	95	96	97	98	99	100	101	
1338	Deulpara	Yes	c	a	a	c	c	c	Yes	a	a	Yes	No	No	No	
1339	Chandpur	Yes	c	a	a	c	b	c	Yes	a	a	Yes	Yes	No	No	
1340	Mitrapur	Yes	c	a	a	b	b	b	Yes	Yes	a	Yes	Yes	No	No	
1341	Uttar Kanaipur	Yes	c	a	a	c	c	c	Yes	Yes	a	Yes	Yes	No	No	
1342	Bataspur	Yes	b	a	Yes	b	b	b	Yes	Yes	a	Yes	Yes	Yes	Yes	
1343	Chak Amaipur	Yes	Yes	Yes	Yes	Yes	Yes	Yes	Yes	Yes	Yes	Yes	No	No	No	
1344	Maligaon															
1345	Kagas	Yes	a	a	a	a	a	a	Yes	Yes	a	Yes	Yes	Yes	Yes	
1346	Bhandhura	Yes	b	b	b	b	b	b	Yes	Yes	b	Yes	Yes	Yes	Yes	
1347	Paschim Naoapara	Yes	b	b	b	b	b	b	Yes	Yes	a	Yes	Yes	Yes	Yes	
1348	Paikpara Chak															
1349	Belia (Paschim)	Yes	a	Yes	a	a	a	a	Yes	a	a	Yes	Yes	Yes	Yes	
1350	Paikpara	Yes	a	a	a	a	a	a	Yes	Yes	a	Yes	Yes	Yes	Yes	
1351	Dakshin Tilpara															
1352	Paschim Sahapur	Yes	a	a	a	a	a	a	Yes	Yes	a	Yes	Yes	Yes	Yes	
1353	Kshatipur	Yes	a	a	a	a	a	a	Yes	a	a	Yes	Yes	Yes	Yes	
1354	Jamkola	Yes	a	a	a	a	a	a	Yes	Yes	Yes	Yes	Yes	Yes	Yes	
1355	Bharamarkol	Yes	b	b	b	b	b	b	Yes	Yes	a	Yes	Yes	Yes	Yes	
1356	Shyampur															
1357	Junedpur	Yes	a	a	a	a	a	a	Yes	Yes	a	Yes	Yes	Yes	Yes	
1358	Kuchighata	Yes	a	Yes	Yes	a	Yes	Yes	Yes	Yes	a	Yes	Yes	Yes	Yes	
1359	Kusumdihi	Yes	a	a	a	a	a	a	Yes	Yes	a	Yes	Yes	Yes	Yes	
1360	Paschim Durgapur	Yes	a	a	a	a	a	a	Yes	a	b	Yes	Yes	Yes	Yes	
1361	Dakshin Gobindapur	a	a	a	a	a	a	a	a	a	a	Yes	No	No	No	
1362	Tekadyaha	Yes	a	a	a	a	a	a	Yes	a	a	Yes	No	No	No	
1363	Bhagabatipur	Yes	Yes	Yes	a	a	a	a	Yes	Yes	a	Yes	Yes	Yes	Yes	
1364	Iswardpur	Yes	a	a	a	Yes	Yes	Yes	Yes	Yes	a	Yes	Yes	Yes	Yes	
1365	Juita	Yes	a	a	a	a	a	a	Yes	Yes	a	Yes	Yes	Yes	Yes	
1366	Kusumjatra	Yes	a	Yes	a	a	a	a	Yes	a	a	Yes	Yes	Yes	Yes	
1367	Kurumsaha	Yes	b	b	b	b	b	b	Yes	Yes	b	Yes	Yes	Yes	Yes	
1368	Altor	Yes	b	b	b	b	b	b	Yes	a	b	Yes	Yes	No	No	
1369	Sanguldihi	Yes	b	b	b	b	b	b	Yes	Yes	b	Yes	Yes	No	No	
1370	Dakshin Khayerbuni	Yes	b	b	b	b	b	b	Yes	a	b	Yes	Yes	Yes	Yes	
1371	Mahula Shul	Yes	b	b	b	b	b	b	Yes	a	b	Yes	No	No	No	
1372	Purbba Sundalpur	Yes	c	c	c	c	c	c	Yes	a	c	Yes	Yes	Yes	Yes	
1373	Nimgaria	Yes	c	c	c	c	c	c	Yes	Yes	c	Yes	Yes	Yes	Yes	
1374	Shashidharpur	Yes	b	b	b	b	b	b	Yes	a	b	Yes	Yes	Yes	Yes	
1375	Suraipur	Yes	b	b	b	b	b	b	Yes	Yes	b	Yes	Yes	No	No	
1376	Amdahara	Yes	b	b	b	b	b	b	Yes	a	b	Yes	Yes	No	No	
1377	Dumuria	Yes	b	b	b	b	b	b	Yes	Yes	b	Yes	Yes	No	No	
1378	Meherpur	Yes	c	c	c	c	c	c	Yes	a	c	Yes	Yes	Yes	Yes	
1379	Palashdanga	Yes	b	b	b	b	b	b	Yes	Yes	b	Yes	Yes	No	No	

Nearest Town		Land Use							
		Area under different types of land use (in hectares rounded up to one decimal place)							
Name	Distance range code i.e. a for < 5 Kms, b for 5-10 Kms and c for 10+ kms .	Forests	Area under Non-agricultural Uses	Barren and Un-cultivable land	Permanent Pastures and Other Grazing Lands	Land Under Miscellaneous Tree Crops etc.	Culturable Waste Land	Name of Village	Serial Number
102	103	104	105	106	107	108	109	2	1
SAINTHIA	b	0	13	0	0	0	0	Deulpara	1338
SAINTHIA	b	0	6.3	0	0	0	0	Chandpur	1339
SAINTHIA	b	0	22.1	0	0	0	1	Mitrapur	1340
SAINTHIA	b	0	8.8	0	0	0	0	Uttar Kanaipur	1341
SAINTHIA	b	0	18	0	0	0	18	Bataspur	1342
SAINTHIA	b	0	6	0	0	0	4	Chak Amaipur	1343
		0	14	0	0	0	0	Maligaon	1344
SAINTHIA	b	0	145.5	0	0	0	1	Kagas	1345
SAINTHIA	b	0	10.7	0	0	0	27.2	Bhandhura	1346
SAINTHIA	b	0	132.1	0	0	0	13.2	Paschim Naoapara	1347
		0	6.5	0	0	0	3	Paikpara Chak	1348
SAINTHIA	c	0	17.6	0	0	0	0	Belia (Paschim)	1349
SAINTHIA	b	0	2.6	0	0	0	1	Paikpara	1350
		0	35.4	0	0	0	7	Dakshin Tilpara	1351
SAINTHIA	b	1	26.9	0	0	0	0	Paschim Sahapur	1352
SAINTHIA	b	1	27.6	0	0	0	0	Kshatipur	1353
SAINTHIA	b	0	4.6	0	0	0	1.2	Jamkola	1354
SAINTHIA	b	2	113.1	0	0	0	0	Bharamarkol	1355
		0	1	0	0	0	0	Shyampur	1356
SAINTHIA	b	0	12.2	0	0	0	22	Junedpur	1357
SAINTHIA	b	2	72.4	0	0	0	10	Kuchighata	1358
SAINTHIA	b	1	13.5	0	0	0	2	Kusumdihi	1359
SAINTHIA	b	0	5.6	0	0	0	1.5	Paschim Durgapur	1360
SAINTHIA	b	0	8.9	0	0	0	0	Dakshin Gobindapur	1361
SAINTHIA	b	0.5	10.7	0	0	0	7	Tekadyaha	1362
SAINTHIA	b	0	26	0	0	0	50.5	Bhagabatipur	1363
SAINTHIA	b	0	14.3	0	0	0	20	Iswarpur	1364
SAINTHIA	b	0.5	34.2	0	0	0	4	Juita	1365
SAINTHIA	b	0.5	23.7	0	0	0	40	Kusumjatra	1366
SAINTHIA	c	0	55.1	0	0	0	73.8	Kurumsaha	1367
SAINTHIA	c	0	21.1	0	0	0	1.8	Altor	1368
SANGULDIHI	c	0	11.7	0	0	0	4	Sanguldihi	1369
SAINTHIA	c	0	20	0	0	0	1	Dakshin Khayerbuni	1370
BOLPUR	c	0	5.2	0	0	0	3	Mahula Shul	1371
BOLPUR	c	0	11.4	0	0	0	0.5	Purbba Sundalpur	1372
BOLPUR	c	1	16.1	0	0	0	0	Nimgaria	1373
BOLPUR	c	0	19.5	0	0	0	0.6	Shashidharpur	1374
BOLPUR	c	0	1.4	0	0	0	1.4	Suraipur	1375
BOLPUR	c	0	7.3	0	0	0	1.6	Amdahara	1376
BOLPUR	c	0	16.5	0	0	0	0.5	Dumuria	1377
BOLPUR	c	0	17.7	0	0	0	0	Meherpur	1378
BOLPUR	c	0	14.2	0	0	0	0	Palashdanga	1379

Land Use												
Area under different types of land use (in hectares rounded up to one decimal place)								Area irrigated by source (in hectare).				
Serial Number	Name of Village	Fallow lands other than current fallows	Current Fallows	Net Area Sown	Total Irrigated Land Area	Total Un-irrigated Land Area	Canals (C)	Wells/Tube-wells(W/TW)	Tanks/Lakes(T/L)	Water Falls(WF)	Others(O)	
1	2	110	111	112	113	114	115	116	117	118	119	
1338	Deulpara	0	0	53.6	48.6	5	18.6	15	15	0	0	
1339	Chandpur	0	0	100	80	20	20	37	7.3	0	15.7	
1340	Mitrapur	0	0	29	25	4	8	13	4	0	0	
1341	Uttar Kanaipur	0	0	82.4	34	48.4	17	15	2	0	0	
1342	Bataspur	0	0	164	100	64	26	25	49	0	0	
1343	Chak Amaipur	0	0	12.1	9	3.1	3	0	6	0	0	
1344	Maligaon	0	0	66.4	40	26.4	17	18	5	0	0	
1345	Kagas	0	0	360.5	339.2	21.3	190.2	94	55	0	0	
1346	Bhandhura	0	0	165.8	155.6	10.2	61.6	55	39	0	0	
1347	Paschim Naoapara	0	0	210.2	210.2	0	115.2	95	0	0	0	
1348	Paikpara Chak	0	0	38.8	38.8	0	38.8	0	0	0	0	
1349	Belia (Paschim)	0	0	79.2	73	6.2	68	5	0	0	0	
1350	Paikpara	0	0	42.2	42	0.2	26	14	2	0	0	
1351	Dakshin Tilpara	0	0	43.5	40	3.5	6	18	16	0	0	
1352	Paschim Sahapur	0	0	125	87	38	15	37	35	0	0	
1353	Kshatipur	0	0	147.8	135.8	12	73.8	39	23	0	0	
1354	Jamkola	0	0	110.5	87.4	23.1	38.4	29	20	0	0	
1355	Bharamarkol	0	0	215.8	200	15.8	175	25	0	0	0	
1356	Shyampur	0	0	67.2	65	2.2	65	0	0	0	0	
1357	Junedpur	0	0	67.2	65	2.2	65	0	0	0	0	
1358	Kuchighata	0	0	207.5	130	77.5	80	40	10	0	0	
1359	Kusumdihi	0	0	88	62	26	4	35	23	0	0	
1360	Paschim Durgapur	0	0	53	20	33	8	8	4	0	0	
1361	Dakshin Gobindapur	0	0	35	26.8	8.2	17.8	6	3	0	0	
1362	Tekadyaha	0	0	126.4	72.4	54	31.4	25	16	0	0	
1363	Bhagabatipur	0	0	76.8	76.8	0	3.2	60	13.5	0	0	
1364	Iswardpur	0	0	115.2	111.2	4	88.2	3	20	0	0	
1365	Juita	0	0	166.8	133.2	33.6	68.2	15	50	0	0	
1366	Kusumjatra	0	0	167.8	149.4	18.4	109.8	36	3.6	0	0	
1367	Kurumsaha	0	0	248.9	125.8	123.1	86.8	32	7	0	0	
1368	Altor	0	0	132	110.4	21.6	98.2	7	5.2	0	0	
1369	Sanguldihi	0	0	104.2	71	33.2	22	9	40	0	0	
1370	Dakshin Khayerbuni	0	0	55.4	49.8	5.6	24.8	15	10	0	0	
1371	Mahula Shul	0	0	59.6	44	15.6	44	0	0	0	0	
1372	Purbba Sundalpur	0	0	114	94.4	19.6	80.4	10	4	0	0	
1373	Nimgaria	0	0	91.6	73.6	18	73.6	0	0	0	0	
1374	Shashidharpur	0	0	55.7	40.5	15.2	40.5	0	0	0	0	
1375	Suraiapur	0	0	41.6	40	1.6	40	0	0	0	0	
1376	Amdahara	0	0	70	69.6	0.4	69.6	0	0	0	0	
1377	Dumuria	0	0	106	48.4	57.6	29	15	4.4	0	0	
1378	Meherpur	0	0	65.5	64	1.5	64	0	0	0	0	
1379	Palashdanga	0	0	161	120.2	40.8	120.2	0	0	0	0	

Name of three most important commodities manufactured			Name of Village	Serial Number
First	Second	Third		
120	121	122	2	1

Rice	Parched Rice	Oil	Deulpara	1338
			Chandpur	1339
			Mitrapur	1340
			Uttar Kanaipur	1341
			Bataspur	1342
			Chak Amaipur	1343
			Maligaon	1344
			Kagas	1345
			Bhandhura	1346
			Paschim Naoapara	1347
			Paikpara Chak	1348
			Belia (Paschim)	1349
			Paikpara	1350
			Dakshin Tilpara	1351
			Paschim Sahapur	1352
			Kshatipur	1353
			Jamkola	1354
			Bharamarkol	1355
			Shyampur	1356
			Junedpur	1357
			Kuchighata	1358
			Kusumdihi	1359
			Paschim Durgapur	1360
			Dakshin Gobindapur	1361
			Tekadyaha	1362
			Bhagabatipur	1363
			Iswarpur	1364
			Juita	1365
			Kusumjatra	1366
			Kurumsaha	1367
			Altor	1368
			Sanguldihi	1369
			Dakshin Khayerbuni	1370
			Mahula Shul	1371
			Purbba Sundalpur	1372
			Nimgaria	1373
			Shashidharpur	1374
			Suraipur	1375
			Amdahara	1376
			Dumuria	1377
			Meherpur	1378
			Palashdanga	1379

Census of India 2011
Amenities and Land use

Serial Number	Name of Village	Location code no.	Total area of the village (in hectares rounded up to one decimal place)	Total population (2011 census)	Number of households (2011 census)	Number of educational amenities available in village, the distance range code viz; a for 0-5 kms, b for 5-10 kms, c for 10+ kms of nearest place where facility is available							
						Pre-Primary school (PP)	Primary school (P)	Middle school (M)	Secondary School (S)	Senior Secondary school (SS)	Degree college of arts, science & commerce (ASC)	Engineering college(EC)	Medical college (MC)
1	2	3	4	5	6	7	8	9	10	11	12	13	14
1380	Konarpur	317382	138.3	958	221	1	1	a	a	a	c	c	c
1381	Babuia	317383	117.7	684	153	1	1	a	a	a	c	c	c
1382	Kaluraypur	317384	123.3	1240	293	1	1	a	a	a	c	c	c
1383	Goraipur	317385	191.5	961	235	1	1	a	a	b	c	c	c
1384	Dakshin Siur	317386	49.8	318	65	1	1	a	a	b	c	c	c
1385	Nagpathar	317387	66.2	230	59	1	1	a	a	b	c	c	c
1386	Uttar Siur	317388	61.3	0	0								
1387	Byaspur	317389	75.5	346	89	1	1	a	a	b	c	c	c
1388	Nohana	317390	191.8	661	176	1	1	a	a	a	c	c	c
1389	Udha	317391	86	459	115	1	1	a	a	a	c	c	c
1390	Badghosha Siur	317392	94.7	36	9	a							
1391	Gangpur	317393	114.6	505	122	1	1	a	a	b	c	c	c
1392	Arazi Suraipur	317394	48.2	349	95	b	a	a	a	b	c	c	c
1393	Bazar	317395	154.3	192	50	b	a	a	a	b	c	c	c
1394	Purba Siur	317396	108.2	1477	414	1	1	1	1	b	c	c	c
1395	Dakshin Chandipur	317397	110.5	522	143	1	1	a	a	b	c	c	c
1396	Ballabhpur	317398	136.9	659	187	1	1	a	a	a	c	c	c
1397	Gopikantapur	317399	60.7	289	64	c	a	a	b	b	c	c	c
1398	Baduria	317400	124.6	582	139	1	1	a		b	c	c	c
1399	Srirampur	317401	71.2	389	94	1	1	a	a	a	b	c	c
1400	Kala	317402	133.9	466	123	1	1	a	a	a	b	c	c
1401	Khanerpara	317403	180	683	184	1	1	1	b	b	c	c	c
1402	Garurpur	317404	125.2	592	135	1	1	a	a	a	c	c	c
1403	Shrinidhipur	317405	141.8	654	162	1	1	a	a	a	c	c	c
1404	Paharpur	317406	467	2247	578	3	3	1	b	b	c	c	
1405	Dakshin Amarapur	317407	130.1	353	93	1	1	a	a	b	c	c	
1406	Ikra	317408	230.8	1231	294	2	2	1	a	b	c		
1407	Madhupur	317409	139	473	104	2	2	a	a	c	c		
1408	Birsingha	317410	76.7	296	79	a	a	a	a	b	c	c	c
1409	Ramaipur	317411	48.6	61	14	b		a	a	b	c	c	
1410	Kururgaria	317412	45.2	195	46	1	1	a	a	c	c	c	c
1411	Bhabaipur	317413	94.2	424	109	1	1	1	1	b	c	c	c
1412	Madanpur	317414	125.2	383	99	2	2	a	a	b	c	c	c
1413	Sahispur	317415	68.1	497	108	1	1	a	a	b	c	c	c
1414	Dakshin Hajrapur	317416	122.2	481	113	1	1	a	a	b	c	c	c
1415	Gadadharpur	317417	164	466	98	1	1	b	b	b	c	c	c
1416	Jinaipur	317418	104.1	467	102	1	1	b	b	b	c	c	c
1417	Keora	317419	118.1	565	137	1	1	b	b	b	c	c	c
1418	Bhabanandapur	317420	133.7	471	96	1	1	1	a	b	c	c	
1419	Gopalpur	317421	134.4	385	83	1	1	a	a	b	c	c	c
1420	Bangjita	317422	174.2	1298	340	1	1	a	a		c	c	c
1421	Makaipar	317423	40.6	0	0								

- Village Directory

(As in 2009)

le. (If not available within the < 5 Kms, b for 5-10 Kms and c cility is available is given).						Number of Medical Amenities available. (If not available within the village , the distance range code viz; a for < 5 Kms, b for 5-10 Kms and c for 10+ kms of nearest place where facility is available is given).						Name of Village	Serial Number					
Management institute (MI)	Polytechnic (Pt)	Vocational training school /ITI	Non-formal training centre (NFTC)	Special school for disabled (SSD)	Others (specify)	Community health centre (CHC)	Primary health centre (PHC)	Primary health sub centre (PHS)	Maternity and child welfare centre (MCW)	T.B. clinic (TBC)	Hospital-allopathic (HA)			Hospital-alternative medicine (HO)	Dispensary (D)	Veterinary hospital (VH)	Mobile health clinic (MHC)	Family welfare centre (FWC)
15	16	17	18	19	20	21	22	23	24	25	26	27	28	29	30	31	2	1
c	c	a		c	a	c	a	b	a		c		a	b	b		Konarpur	1380
c	c	a	c	c	a	c	b	b	b		c	c	l	c	c	b	Babuia	1381
c	c	a	c	c	a	c	b	b	b	c	c		a	b	b	b	Kaluraypur	1382
c	c	a	c	c	a	c	a	a	a		c		a	b		b	Goraipur	1383
c	c	a	c	c	a	c	a	b	a		c		a	c			Dakshin Siur	1384
c	c	b	c	c	b	c	a	b	a		c		a	c			Nagpathar	1385
																	Uttar Siur	1386
c	c	b	c	c	b	c	a	b	a		c		a	c			Byaspur	1387
c	c	c	a	c		c	a	a	a	a	a	c	b	a	b	a	Nohana	1388
c	c	c	a	c		c	a	a	a	a	a	c	b	a	b	a	Udha	1389
																	Badghosha Siur	1390
c	c	b	c	c	b	c	a	a	a		c		a	b	b	a	Gangpur	1391
c	c	b	c	c	b	b	a	b	a		c			c			Arazi Suraipur	1392
c	c	b	c	c	b	b	a	a	a		c			c			Bazar	1393
c	c	b	c	c	a	c	l	l	l	l		c	l	b			Purba Siur	1394
c	c	b	c	c	b	b	a	l	a		c		a	b		a	Dakshin Chandipur	1395
c	c		c	c	a	c	b	l			c		a	c			Ballabhpur	1396
c	c	a	c	c	a	c	b	a	b		c		a	c			Gopikantapur	1397
c	c		c	c	b	c	b	a	b		c		b	c			Baduria	1398
c	c	b	c	c	b	c	b	a	b		c		b	c			Srirampur	1399
c	c	a	c	c	c	c	b	a	b	c	c			c			Kala	1400
c	c	b	c	c	b	c	b	a	b		c		b	c			Khanerpara	1401
c	c	a		c	a	c	b	b	b		c			c			Garurpur	1402
c	c	a		c	a	c	b	l	b		c		a	c			Shrinidhipur	1403
c	c	c	c	c				l	b	c	c	c	b	b	c	c	Paharpur	1404
c	c	c	c	c		b	a	b	c	c	c	c	b	b	b	b	Dakshin Amarpur	1405
c	c	c	c	c		c	a	c	c	c	c	c	b	b	c	c	Ikra	1406
c	c	c	c	c		c	c	b	c	c	c	c	b	c		c	Madhupur	1407
c	c	c	c	c		c	c	b	c	c	c	c	b	c	c	c	Birsingha	1408
c	c	c	c	c		c	c	a	a	c	c	c	a	c	c	c	Ramaipur	1409
c	c	c	c	c		c	c	c	c	c	c	c	a	c	c	c	Kururgaria	1410
c	c	c	c	c		c	c	b	c	c	c	c	b	c	c	c	Bhabaipur	1411
c	c	c	c	c		c	b	a	c	c	b	c	b	c	c	c	Madanpur	1412
c	c	c	c	c		c	c	c	c	c	c	c	b	c	c	c	Sahispur	1413
c	c	c	c	c		c	c	b	c	c	c	c	b	c	c	c	Dakshin Hajrapur	1414
c	c	c	c	c		c	c	b	c	c	c	c	a	c	c	c	Gadadharpur	1415
c	c	c	c	c		c	c	b	b	c	c	c	b	c		c	Jinaipur	1416
c	c	c	c	c		c	c	b	c	c	c	c	b	c	c	c	Keora	1417
c	c	c	c	c		c	c	b	b	c	c	c	b	c		c	Bhabanandapur	1418
c	c	c	c	c			b	a	c	c	c		b	c		c	Gopalpur	1419
c	c	c	c	c		c	a	a	c	c	c	c	a	c	c	c	Bangjita	1420
																	Makaipar	1421

Serial Number	Name of Village	Number of Non-Government Medical Amenities available.							Availability of drinking water - Yes / No							
		Charitable non Govt. hospital/Nursing home.	Medical practitioner with MBBS Degree	Medical practitioner with other degree	Medical practitioner with no degree	Traditional practitioner and faith healer .	Medicine Shop	Others	Tap water (Treated/Untreated)	Well water (Covered / Uncovered well)	Hand Pump	Tube wells / Bore well	Spring	River / Canal	Tank / Pond / Lake	Others
1	2	32	33	34	35	36	37	38	39	40	41	42	43	44	45	46
1380	Konarpur	0	0	1	0	0	0	0	No	Yes	Yes	Yes	No	Yes	Yes	No
1381	Babuia	0	0	0	1	0	1	0	No	Yes	Yes	Yes	No	Yes	Yes	No
1382	Kaluraypur	0	0	0	1	0	1	0	No	Yes	No	Yes	No	Yes	Yes	No
1383	Goraipur	0	0	0	1	0	0	0	No	Yes	No	Yes	No	Yes	Yes	No
1384	Dakshin Siur	0	0	0	0	0	0	0	No	Yes	No	Yes	No	Yes	Yes	No
1385	Nagpathar	0	0	0	0	0	0	0	No	Yes	No	Yes	No	Yes	Yes	No
1386	Uttar Siur															
1387	Byaspur	0	0	0	0	0	0	0	No	Yes	No	Yes	No	Yes	Yes	No
1388	Nohana	0	0	0	0	0	0	0	No	No	Yes	Yes	No	Yes	Yes	No
1389	Udha	0	0	0	0	0	0	0	No	No	Yes	Yes	No	Yes	Yes	No
1390	Badghosha Siur	0	0	0	0	0	0	0	No	No	No	Yes	No	No	No	No
1391	Gangpur	0	0	0	0	0	0	0	No	Yes	No	Yes	No	Yes	Yes	No
1392	Arazi Suraipur	0	0	1	0	0	1	0	No	Yes	No	Yes	No	Yes	Yes	No
1393	Bazar	0	0	0	0	0	0	0	No	Yes	No	Yes	No	Yes	Yes	No
1394	Purba Siur	0	0	0	0	1	1	0	No	Yes	No	Yes	No	Yes	Yes	No
1395	Dakshin Chandipur	0	0	0	0	0	0	0	No	Yes	Yes	Yes	No	Yes	Yes	No
1396	Ballabhpur	0	0	0	0	0	0	0	No	Yes	No	Yes	No	Yes	Yes	No
1397	Gopikantapur	0	0	0	0	0	0	0	No	Yes	Yes	Yes	No	Yes	Yes	No
1398	Baduria	0	0	0	0	0	0	0	No	Yes	Yes	Yes	No	Yes	Yes	No
1399	Srirampur	0	0	0	0	0	0	0	No	Yes	Yes	Yes	No	Yes	Yes	No
1400	Kala	0	0	0	0	0	0	0	No	Yes	Yes	Yes	No	Yes	Yes	No
1401	Khanerpara	0	0	0	0	1	0	1	No	Yes	Yes	Yes	No	Yes	Yes	No
1402	Garurpur	0	0	0	0	0	0	0	No	Yes	Yes	Yes	No	Yes	Yes	No
1403	Shrinidhipur	0	0	0	0	0	0	0	No	Yes	Yes	Yes	No	Yes	Yes	No
1404	Paharpur	0	0	0	0	0	0	0	No	No	Yes	Yes	No	Yes	Yes	No
1405	Dakshin Amarpur	0	0	0	0	0	0	0	No	No	Yes	Yes	No	Yes	Yes	No
1406	Ikra	0	0	1	0	0	0	0	No	No	Yes	Yes	No	Yes	Yes	No
1407	Madhupur	0	0	0	0	0	0	0	No	No	Yes	No	No	No	Yes	No
1408	Birsingha	0	0	0	0	0	0	0	No	No	Yes	No	No	Yes	Yes	No
1409	Ramaipur	0	0	0	0	0	0	0	No	No	Yes	No	No	No	Yes	No
1410	Kururgaria	0	0	0	0	0	0	0	No	No	No	Yes	No	No	No	No
1411	Bhabaipur	0	0	0	0	0	0	0	No	No	Yes	No	No	No	Yes	No
1412	Madanpur	0	0	0	0	0	0	0	No	No	No	Yes	No	No	Yes	No
1413	Sahispur	0	0	0	0	0	0	0	No	No	Yes	No	No	No	Yes	No
1414	Dakshin Hajrapur	0	0	0	0	0	0	0	No	No	No	Yes	No	No	Yes	No
1415	Gadadharpur	0	0	0	0	0	0	0	No	No	Yes	No	No	No	No	No
1416	Jinaipur	0	0	0	0	0	0	0	No	No	Yes	No	No	Yes	Yes	No
1417	Keora	0	0	0	0	0	0	0	No	No	Yes	No	No	Yes	Yes	No
1418	Bhabanandapur	0	0	0	0	0	0	0	No	No	Yes	No	No	No	Yes	No
1419	Gopalpur	0	0	0	0	0	0	0	No	No	Yes	No	No	No	Yes	No
1420	Bangjita	0	0	0	1	0	0	0	No	No	Yes	No	No	No	Yes	No
1421	Makaipar															

Availability of toilet & others Yes / No				Communication and transport facilities (If amenities available code -Yes is given except for Village Pin Code ,If not available within the village , the distance range code viz; a for < 5 Kms, b for 5-10 Kms and c for 10+ kms of nearest place where facility is available is given).								
Community toilet including bath.	Community toilet excluding bath.	Rural sanitary mart or sanitary hardware outlet available near the village.	Community bio- gas or recycle of waste for productive use.	Post office(PO)	Sub post office (SPO)	Post & Telegraph office (P&TO)	Village Pin Code	Telephones (Land lines)	Public call office (PCO)	Mobile phone coverage	Name of Village	Serial Number
47	48	49	50	51	52	53	54	55	56	57	2	1
No	No	No	No	b	Yes	c	731201	Yes	a	Yes	Konarpur	1380
No	No	No	No	b	a	c	731201	Yes	b	Yes	Babuia	1381
No	No	No	No	b	a	c	731201	Yes	a	Yes	Kaluraypur	1382
No	No	No	No	b	a	c	731204	Yes	a	Yes	Goraipur	1383
No	No	No	No	b	a	c	731201	a	a	Yes	Dakshin Siur	1384
No	No	No	No	b	a	b	731201	b	a	Yes	Nagpathar	1385
											Uttar Siur	1386
No	No	No	No	b	a	c	731201	a	a	Yes	Byaspur	1387
No	No	Yes	No	a	a	c	731234	Yes	a	Yes	Nohana	1388
No	No	Yes	No	a	a	b	731234	Yes	a	Yes	Udha	1389
No	No	No	No			c	731234	b	b	Yes	Badghosha Siur	1390
No	No	No	No	b	a	c	731234	a	a	Yes	Gangpur	1391
No	No	No	No	b	a	c	731234	a	a	Yes	Arazi Surapur	1392
No	No	No	No	b	a	c	731201	Yes	a	Yes	Bazar	1393
No	No	No	No	b	Yes	c	731201	Yes	Yes	Yes	Purba Siur	1394
No	No	No	No	b	b	c	731234	b	b	Yes	Dakshin Chandipur	1395
No	No	No	No	c	a	c	731234	Yes	b	Yes	Ballabhpur	1396
No	No	No	No	c	a	c	731201	Yes	a	Yes	Gopikantapur	1397
No	No	No	No	c	a	c	731201	Yes	b	Yes	Baduria	1398
No	No	No	No	c	a	c	731234	a	b	Yes	Srirampur	1399
No	No	No	No	c	a	c	731234	a	a	Yes	Kala	1400
No	No	No	No	c	Yes	c	731201	Yes	b	Yes	Khanerpara	1401
No	No	No	No	c	a	c	731201	Yes	c	Yes	Garurpur	1402
No	No	No	No	c	a	c	731234	Yes	c	Yes	Shrinidhipur	1403
No	No	No	No	Yes	b	b	731201	b	b	Yes	Paharpur	1404
No	No	No	No		b	b	731234	Yes	b	Yes	Dakshin Amarpur	1405
No	No	Yes	Yes	Yes	b	b	731201	Yes	b	Yes	Ikra	1406
No	No	No	No	b	c	c	731201	a	a	Yes	Madhupur	1407
No	No	No	No	a	a	a	731201	a	b	Yes	Birsingha	1408
No	No	No	No	a	b	b	731201	a	b	Yes	Ramaipur	1409
No	No	No	No	a	a	a	731121	a	a	Yes	Kururgaria	1410
No	No	No	No	a	c	c	731121	a	b	Yes	Bhabaipur	1411
No	No	No	No	a	b	a	731234	b	b	Yes	Madanpur	1412
No	No	No	No	a	c	c	731201	a	c	Yes	Sahispur	1413
No	No	No	No	Yes	c	c	731234	Yes	c	Yes	Dakshin Hajrapur	1414
No	No	Yes	No	Yes	b	b	731129	Yes	b	Yes	Gadadharpur	1415
No	No	No	No	a	b	b	731234	Yes	b	Yes	Jinaipur	1416
No	No	No	No	a	b	b	731129	Yes	b	Yes	Keora	1417
No	No	No	No	a	b	b	731129	a	b	Yes	Bhabanandapur	1418
No	No	No	No	a	c	c	731201	a	b	Yes	Gopalpur	1419
No	No	No	No	a	a	a	731121	Yes	a	Yes	Bangjita	1420
											Makaipar	1421

Communication and transport facilities (If amenities available code -Yes is given except for Village Pin Code ,If not available within the village , the distance range code viz; a for < 5 Kms, b for 5-10 Kms and c for 10+ kms of nearest place where facility is available is given).													Village connected to highway (If amenities available code viz; a for < 5 Kms, b for 5-10 Kms and c for 10+ kms of nearest place where facility is available is given).			
Serial Number	Name of Village	Internet cafes/ Common service centre (CSC)	Private courier facility	Bus service (Public & Private)	Railway stations	Auto/Modified Autos	Taxis and Vans	Tractors	Cycle-pulled rickshaws(Manual & Machine driven)	Carts driven by animals	Sea /River ferry service	Connected to national highway(NH)	Connected to state highway(SH)	Connected to major district road (MDR)	Connected to others district road	Pucca roads
1	2	58	59	60	61	62	63	64	65	66	67	68	69	70	71	72
1380	Konarpur	a	b	Yes	a	c	Yes	Yes	Yes	Yes	c	c	c	Yes	Yes	Yes
1381	Babuia	a	c	a	a	c	Yes	Yes	c	Yes	c	c	c	c	a	Yes
1382	Kaluraypur	a	b	Yes	a	b	Yes	Yes	a	Yes	c	c	c	Yes	b	Yes
1383	Goraipur	a	b	Yes	a	b	Yes	Yes	Yes	Yes	c	c	c	c	a	Yes
1384	Dakshin Siur	a	b	Yes	a	c	a	a	a	Yes	c	c	c	c	a	Yes
1385	Nagpathar	b	b	a	a	c	Yes	a	Yes	Yes	c	c	c	c	a	Yes
1386	Uttar Siur															
1387	Byaspur	b	b	a	b	c	Yes	a	a	Yes	c	c	c	c	a	a
1388	Nohana	a	a	a	a	a	a	Yes	Yes	Yes	c	c	c	a	a	a
1389	Udha	a	a	a	a	a	Yes	a	Yes	Yes	c	c	c	a	a	a
1390	Badghosha Siur	b	a	a	b	c	a	b	Yes	a	c					a
1391	Gangpur	a	b	a	b	b	Yes	a	a	Yes	c	c	c	c	b	a
1392	Arazi Suraipur	a	b	a	b	c	a	b	a	Yes	c	c	c	c	a	a
1393	Bazar	a	b	b	b	c	a	a	a	Yes	c	c	c	c	c	Yes
1394	Purba Siur	Yes	b	b	b	c	Yes	Yes	Yes	Yes	c	c	c	c	a	Yes
1395	Dakshin Chandipur	b	b	b	b	c	a	a	a	Yes	c	c	c	c	b	Yes
1396	Ballabhpur	c	c	c	b	c	b	Yes	b	Yes	c	c	c	c	a	Yes
1397	Gopikantapur	a	c	c	a	c	a	a	b	Yes	c	c	c	c	c	Yes
1398	Baduria	b	b	b	b	c	Yes	Yes	Yes	Yes	c					Yes
1399	Srirampur	b	c	c	b	c	b	Yes	b	Yes	c	c	c	c	b	Yes
1400	Kala	b	c	b	b	c	Yes	a	b	Yes	c	c	c	c	b	Yes
1401	Khanerpara	b	c	Yes	b	c	Yes	Yes	a	Yes	c	c	c	c	b	Yes
1402	Garurpur	c	c	a	a	c	Yes	Yes	Yes	Yes	c	c	c	c	a	Yes
1403	Shrinidhipur	c	c	a	a	c	Yes	a	b	Yes	c	c	c	c	a	a
1404	Paharpur	b	b	b	b	b	Yes	Yes	Yes	Yes	c	c	c	b	b	Yes
1405	Dakshin Amarpur	b	b	a	b	b	b	b	Yes	Yes	c	c	c	a	a	a
1406	Ikra	b	b	b	b	b	b	b	Yes	Yes	c	c	c	c	b	a
1407	Madhupur	a	c	c	c	c	c	c	Yes	Yes	c	c	c	c	c	a
1408	Birsingha	b	b	b	c	b	a	a	Yes	Yes	c	c	c	b	b	a
1409	Ramaipur	c	b	b	c	c	b	b	Yes	Yes	c		c	b	b	b
1410	Kururgaria	c	a	a	c	a	a	a	a	Yes	c	c	c	b	b	a
1411	Bhabaipur	b	b	b	c	c	b	b	Yes	Yes	c	c	c	b	b	a
1412	Madanpur	b	b	b	c	a	a	a	Yes	Yes	c	c	c	a	a	a
1413	Sahispur	a	c	c	c	c	a	c	Yes	Yes	c	c	c	c	c	a
1414	Dakshin Hajrapur	b	c	b	c	c	b	b	Yes	Yes	c	c	c	b	b	a
1415	Gadadharpur	b	b	b	c	b	b	Yes	Yes	Yes	c	c	c	b	Yes	b
1416	Jinaipur	b	b	a	c	b	b	b	Yes	Yes	c	c	c	a	a	a
1417	Keora	b	b	a	c	b	b	b	Yes	Yes	c		c	c	a	a
1418	Bhabanandapur	b	b	a	c	b	a	a	Yes	Yes	c	c	c	a	a	a
1419	Gopalpur	c	c	a	c	c	b	b	Yes	Yes	c	c	c	a	a	a
1420	Bangjita	a	b	a	c	c	Yes	a	Yes	Yes	c	c	c	a	a	Yes
1421	Makaipar															

ys,village roads, banks & credit societies :-Yes is given, If not available within the code viz; a for <5 Kms, b for 5-10 Kms place where facility is available is given).													Availability of miscellaneous facilities (If amenities available code -Yes is given, If not available within the village , the distance range code viz; a for < 5 Kms, b for 5-10 Kms and c for 10+ kms of nearest place where facility is available is given).			
73	74	75	76	77	78	79	80	81	82	83	84	85	86	87	Name of Village	Serial Number
Yes				b	b	c	Yes	a	c	a	b	Yes	Yes	Yes	Konarpur	1380
Yes	a			c	c	c	Yes	Yes	Yes	Yes	c	Yes	Yes	Yes	Babuia	1381
Yes	a		Yes	b	b	c	Yes	Yes	c	a	Yes	Yes	Yes	Yes	Kaluraypur	1382
Yes				b	b	c	Yes	a	c	a	b	Yes	Yes	Yes	Goraipur	1383
Yes				b	b	c	Yes	a	c	a	b	Yes	Yes	Yes	Dakshin Siur	1384
Yes				b	b	c	Yes	a	c	a	Yes	Yes	Yes	Yes	Nagpathar	1385
															Uttar Siur	1386
Yes				b	b	b	Yes	a	c	b	b	Yes	Yes	Yes	Byaspur	1387
Yes	c	c	Yes	a	a	c	Yes	a	c	a	a	c	Yes	Yes	Nohana	1388
Yes	c	c	Yes	a	a	c	Yes	a	c	a	a	c	Yes	Yes	Udha	1389
a						c	Yes	Yes	c	Yes	Yes	Yes	Yes	Yes	Badghosha Siur	1390
Yes				b	b	c	Yes	a	c	b	b	Yes	Yes	Yes	Gangpur	1391
Yes				b	b	c	Yes	a	c	b	b	Yes	Yes	Yes	Arazi Suraipur	1392
Yes				b	b	c	a	a	c	b	b	a	a	Yes	Bazar	1393
Yes			Yes	b	b	Yes	Yes	Yes	c	a	b	Yes	Yes	Yes	Purba Siur	1394
Yes				b	b	b	Yes	Yes	c	b	b	Yes	Yes	Yes	Dakshin Chandipur	1395
Yes				c	c	c	Yes	a	c	a	Yes	Yes	Yes	Yes	Ballabhpur	1396
Yes				c	c	c	Yes	Yes	c	a	c	Yes	Yes	Yes	Gopikantapur	1397
Yes				c	c	c	Yes	a	c	b	c	Yes	Yes	Yes	Baduria	1398
Yes				c	c	c	Yes	a	c	b	c	Yes	Yes	Yes	Srirampur	1399
Yes				b	c	c	Yes	a	c	b	b	Yes	Yes	Yes	Kala	1400
Yes				c	c	c	Yes	a	c	a	c	Yes	Yes	Yes	Khanerpara	1401
Yes				c	c	c	Yes	a	c	a	Yes	a	Yes	Yes	Garurpur	1402
Yes				c	c	c	Yes	a	c	a	b	Yes	Yes	Yes	Shrinidhipur	1403
Yes	Yes	Yes	Yes	b	b	b	Yes	b	c	b	b	c	Yes	Yes	Paharpur	1404
Yes				b	b	c	Yes	Yes	c	b	b	c	Yes	Yes	Dakshin Amarpur	1405
Yes	Yes	Yes	Yes	b	b	b	Yes	a	b	b	b	c	Yes	Yes	Ikra	1406
Yes	Yes	a	Yes	a	a	c	Yes	a	c	a	c	c	Yes	Yes	Madhupur	1407
a	Yes	a	b	b	b	c	Yes	c	c	b	c	c	Yes	Yes	Birsingha	1408
Yes				b	b	c	Yes	a	c	b	c	c	a	Yes	Ramaipur	1409
a	Yes	a	a	a	a	c	a	c	c	b	c	c	a	Yes	Kururgaria	1410
a	Yes	a	a	b	b	c	Yes	c	c	b	c	c	Yes	Yes	Bhabaipur	1411
Yes				b	b	c	Yes	c	c	a	c	c	Yes	Yes	Madanpur	1412
Yes	Yes	a	Yes	a	a	c	Yes	c	c	a	c	c	Yes	Yes	Sahispur	1413
Yes	Yes	b	b	b	b	c	Yes	c	c	a	c	c	Yes	Yes	Dakshin Hajrapur	1414
Yes				b	b	c	Yes	a	c	b	b	Yes	Yes	Yes	Gadadharpur	1415
Yes				b	b	b	Yes	a	c	b	c	Yes	Yes	Yes	Jinaipur	1416
Yes				b	b	Yes	Yes	Yes	c	b	c	Yes	Yes	Yes	Keora	1417
Yes						c	Yes	a	c	b	c	Yes	Yes	Yes	Bhabanandapur	1418
Yes				c	c	c	Yes	a	c	a	b	c	Yes	Yes	Gopalpur	1419
a	a	Yes	Yes	a	c	c	Yes	Yes	c	a	c	Yes	Yes	Yes	Bangjita	1420
															Makaipar	1421

Availability of miscellaneous facilities (If amenities available code -Yes is given, If not available within the village , the distance range code viz; a for < 5 Kms, b for 5-10 Kms and c for 10+ kms of nearest place where facility is available is given).												Availability of electricity (Yes/No)			
Serial Number	Name of Village	ASHA (Accredited Social Health Activist)	Community centre with/without TV	Sports Field,	Sports Club / Recreation Centre	Cinema / Video Hall	Public Library	Public Reading Room	Newspaper Supply	Assembly Polling station	Birth & Death Registration Office	Power Supply for Domestic Use (ED)	Power Supply for Agricultural Use (EAG)	Power Supply for Commercial Use (EC)	Power Supply for All Uses (EA)
1	2	88	89	90	91	92	93	94	95	96	97	98	99	100	101
1380	Konarpur	a	a	a	a	b	a	a	Yes	a	b	Yes	Yes	Yes	Yes
1381	Babuia	Yes	a	Yes	a	a	b	b	Yes	Yes	b	Yes	Yes	Yes	Yes
1382	Kaluraypur	Yes	Yes	a	a	b	b	b	Yes	Yes	b	Yes	Yes	Yes	Yes
1383	Goraipur	Yes	Yes	Yes	Yes	Yes	a	a	Yes	Yes	a	Yes	Yes	Yes	Yes
1384	Dakshin Siur	Yes	Yes	a	a	b	a	a	Yes	Yes	a	Yes	Yes	No	No
1385	Nagpathar	Yes	Yes	a	a	b	a	a	Yes	a	b	Yes	Yes	No	No
1386	Uttar Siur														
1387	Byaspur	a	Yes	a	a	b	a	a	a	a	b	Yes	No	No	No
1388	Nohana	Yes	a	Yes	a	a	a	a	Yes	Yes	a	Yes	Yes	Yes	Yes
1389	Udha	Yes	a	a	a	a	a	a	Yes	a	a	Yes	Yes	No	No
1390	Badghosha Siur	Yes	Yes	Yes	Yes	Yes	Yes	Yes	Yes	Yes	Yes	Yes	No	No	No
1391	Gangpur	Yes	a	Yes	a	b	a	a	Yes	b	b	Yes	No	No	No
1392	Arazi Suraipur	Yes	a	a	a	b	a	a	Yes	b	b	Yes	Yes	No	No
1393	Bazar	Yes	a	a	a	b	a	a	Yes	a	a	Yes	Yes	Yes	Yes
1394	Purba Siur	Yes	Yes	Yes	Yes	b	Yes	Yes	Yes	Yes	b	Yes	Yes	Yes	Yes
1395	Dakshin Chandipur	a	b	Yes	b	b	b	b	Yes	Yes	Yes	Yes	Yes	No	No
1396	Ballabhpur	a	b	b	b	c	b	b	Yes	Yes	Yes	Yes	Yes	No	No
1397	Gopikantapur	a	a	a	a	c	b	b	Yes	a	a	Yes	Yes	No	No
1398	Baduria	a	b	a	b	c	b	b	Yes	Yes	a	Yes	Yes	Yes	Yes
1399	Srirampur	a	b	a	b	c	b	b	Yes	a	a	Yes	No	No	No
1400	Kala	a	Yes	a	b	c	b	b	Yes	b	b	Yes	Yes	No	No
1401	Khanerpara	Yes	b	Yes	b	c	b	b	Yes	a	a	Yes	Yes	Yes	Yes
1402	Garurpur	Yes	a	a	a	c	b	b	Yes	a	b	Yes	Yes	No	No
1403	Shrinidhipur	Yes	a	a	a	c	b	b	Yes	a	b	Yes	Yes	Yes	Yes
1404	Paharpur	Yes	b	Yes	b	b	b	b	Yes	Yes	b	Yes	Yes	No	No
1405	Dakshin Amarpur	Yes	b	b	b	b	b	b	Yes	Yes	Yes	Yes	Yes	No	No
1406	Ikra	Yes	b	Yes	Yes	b	b	Yes	Yes	Yes	a	Yes	Yes	Yes	Yes
1407	Madhupur	Yes	c	a	b	b	b	b	Yes	Yes	a	Yes	No	No	No
1408	Birsingha	Yes	c	a	a	b	b	b	Yes	a	a	Yes	No	No	No
1409	Ramaipur	Yes	b	b	b	b	b	b	Yes	a	a	Yes	No	No	No
1410	Kururgaria	a	c	a	c	c	c	c	Yes	a	a	Yes	Yes	No	No
1411	Bhabaipur	Yes	c	b	b	b	b	c	Yes	a	a	Yes	Yes	No	No
1412	Madanpur	a	b	a	b	b	b	c	Yes	a	a	Yes	Yes	No	No
1413	Sahispur	Yes	c	Yes	a	a	a	a	Yes	Yes	a	Yes	Yes	No	No
1414	Dakshin Hajrapur	Yes	c	a	a	c	b	b	Yes	a	a	Yes	Yes	No	No
1415	Gadadharpur	Yes	b	b	b	b	b	b	Yes	a	b	Yes	Yes	No	No
1416	Jinaipur	Yes	Yes	Yes	b	b	b	b	Yes	Yes	Yes	Yes	No	No	No
1417	Keora	Yes	Yes	b	b	b	b	b	Yes	a	Yes	Yes	Yes	No	No
1418	Bhabanandapur	a	b	b	b	b	b	b	Yes	a	b	Yes	Yes	No	No
1419	Gopalpur	a	Yes	Yes	Yes	Yes	a	a	Yes	a	a	Yes	Yes	No	No
1420	Bangjita	Yes	c	a	a	c	a	a	Yes	a	a	Yes	Yes	No	No
1421	Makaipar														

Nearest Town		Land Use							
		Area under different types of land use (in hectares rounded up to one decimal place)							
Name	Distance range code i.e. a for < 5 Kms, b for 5-10 Kms and c for 10+ kms .	Forests	Area under Non-agricultural Uses	Barren and Un-cultivable land	Permanent Pastures and Other Grazing Lands	Land Under Miscellaneous Tree Crops etc.	Culturable Waste Land	Name of Village	Serial Number
102	103	104	105	106	107	108	109	2	1
BOLPUR	c	0	47.5	0	0	0	0.7	Konarpur	1380
BOLPUR	c	0	47	0	0	0	4.5	Babuia	1381
BOLPUR	c	0	49.3	0	0	0	4	Kaluraypur	1382
BOLPUR	c	0	63.6	0	0	0	0.4	Goraipur	1383
BOLPUR	c	0	8.9	0	0	0	0	Dakshin Siur	1384
BOLPUR	c	0.5	16.4	0	0	0	0	Nagpathar	1385
		0	18.1	0	0	0	0	Uttar Siur	1386
BOLPUR	c	0	16.4	0	0	0	30	Byaspur	1387
SAINTHIA	c	1	33.1	0	0	0	9.7	Nohana	1388
SAINTHIA	c	1	18.6	0	0	0	59.2	Udha	1389
BOLPUR	c	0.5	54.7	0	0	0	4.4	Badghosha Siur	1390
BOLPUR	c	0	59	0	0	0	0	Gangpur	1391
BOLPUR	c	0	0.1	0	0	0	0	Arazi Suraipur	1392
BOLPUR	c	0	8.6	0	0	0	0	Bazar	1393
BOLPUR	c	0	5.9	0	0	0	0	Purba Siur	1394
BOLPUR	c	0	3	0	0	0	0	Dakshin Chandipur	1395
BOLPUR	c	0	41.8	0	0	0	0	Ballabhpur	1396
BOLPUR	c	0	2	0	0	0	0	Gopikantapur	1397
BOLPUR	c	0	2.5	0	0	0	0	Baduria	1398
BOLPUR	c	0	0.1	0	0	0	0	Srirampur	1399
BOLPUR	c	0	11.2	0	0	0	0.8	Kala	1400
BOLPUR	c	0	50	0	0	0	12	Khanerpara	1401
BOLPUR	c	0	3.8	0	0	0	0	Garurpur	1402
BOLPUR	c	0	5.8	0	0	0	0.4	Shrinidhipur	1403
SURI	b	8.1	10.3	0	0	0	4	Paharpur	1404
SURI	b	13	39.9	0	0	0	2.5	Dakshin Amarpur	1405
SURI	b	0	41.2	0	0	0	0	Ikra	1406
SURI	b	0	20.6	0	0	0	2	Madhupur	1407
SURI	b	0	14.5	0	0	0	1	Birsingha	1408
SURI	b	0	7.8	0	0	0	0	Ramaipur	1409
SURI	b	0	7.6	0	0	0	0	Kurgaria	1410
SURI	b	0	5.9	0	0	0	1.5	Bhabaipur	1411
SURI	b	0	12.7	0	0	0	8.9	Madanpur	1412
SURI	b	0	4.3	0	0	0	1	Sahispur	1413
SURI	b	0	33.6	0	0	0	3.5	Dakshin Hajrapur	1414
SURI	b	0	49.2	0	0	0	2	Gadadharpur	1415
SURI	b	0	49.7	0	0	0	2	Jinaipur	1416
SURI	b	0	18.8	0	0	0	2	Keora	1417
SURI	b	0	12.5	0	0	0	13.6	Bhabanandapur	1418
SURI	b	4.2	18.2	0	0	0	70.6	Gopalpur	1419
SURI	b	0	26	0	0	0	3	Bangjita	1420
		0	2.2	0	0	0	22.8	Makaipar	1421

Land Use												
Area under different types of land use (in hectares rounded up to one decimal place)							Area irrigated by source (in hectare).					
Serial Number	Name of Village	Fallow lands other than current fallows	Current Fallows	Net Area Sown	Total Irrigated Land Area	Total Un-irrigated Land Area	Canals (C)	Wells/Tube-wells(W/TW)	Tanks/Lakes(T/L)	Water Falls(WF)	Others(O)	
1	2	110	111	112	113	114	115	116	117	118	119	
1380	Konarpur	0	0	90	90	0	90	0	0	0	0	
1381	Babuia	0	0	66.2	59	7.2	50	5	4	0	0	
1382	Kaluraypur	0	0	70	58	12	36	15	7	0	0	
1383	Goraipur	0	0	127.5	126.3	1.2	126.3	0	0	0	0	
1384	Dakshin Siur	0	0	40.9	40.9	0	40.9	0	0	0	0	
1385	Nagpathar	0	0	49.2	43	6.2	36	5	2	0	0	
1386	Uttar Siur	0	0	43.2	40	3.2	20	15	5	0	0	
1387	Byaspur	0	0	29.1	18	11.1	0	4	4	0	10	
1388	Nohana	0	0	148	77.8	70.2	21.2	47	9.6	0	0	
1389	Udha	0	0	7.3	7.3	0	7.3	0	0	0	0	
1390	Badghosha Siur	0	0	35.1	25.1	10	12.1	10	3	0	0	
1391	Gangpur	0	0	55.6	52.6	3	20	20	12.6	0	0	
1392	Arazi Suraipur	0	0	48	44.5	3.5	44.5	0	0	0	0	
1393	Bazar	0	0	145.7	145.7	0	145.7	0	0	0	0	
1394	Purba Siur	0	0	102.3	101.2	1.1	101.2	0	0	0	0	
1395	Dakshin Chandipur	0	0	107.5	105.2	2.2	105.2	0	0	0	0	
1396	Ballabhpur	0	0	95.1	93.1	2	93.1	0	0	0	0	
1397	Gopikantapur	0	0	58.7	58.7	0	58.7	0	0	0	0	
1398	Baduria	0	0	122.2	121.4	0.8	121.4	0	0	0	0	
1399	Srirampur	0	0	71.1	68.9	2.2	68.9	0	0	0	0	
1400	Kala	0	0	121.9	121.4	0.5	121.4	0	0	0	0	
1401	Khanerpara	0	0	118	112	6	98.3	8	5.7	0	0	
1402	Garurpur	0	0	121.4	121.4	0	121.4	0	0	0	0	
1403	Shrinidhipur	0	0	135.6	135.6	0	135.6	0	0	0	0	
1404	Paharpur	0	0	444.5	404.1	40.5	404.1	0	0	0	0	
1405	Dakshin Amarapur	0	0	74.8	35.8	39	24.3	5	4	0	2.6	
1406	Ikra	0	0	189.6	129.5	60.1	85	44.5	0	0	0	
1407	Madhupur	0	0	116.4	116.4	0	113.3	3	0.1	0	0	
1408	Birsingha	0	0	61.2	58.3	2.9	53.8	2	2.4	0	0	
1409	Ramaipur	0	0	40.8	38.8	2	36.8	0	2	0	0	
1410	Kururgaria	0	0	37.6	36.1	1.5	36	0	0.1	0	0	
1411	Bhabaipur	0	0	86.8	76.8	10	72.4	0	4.4	0	0	
1412	Madanpur	0	0	103.6	96.7	6.9	92.7	0	4	0	0	
1413	Sahispur	0	0	62.8	57	5.8	52.6	2	2.4	0	0	
1414	Dakshin Hajrapur	0	0	85.2	65.3	19.9	59.5	1	4.8	0	0	
1415	Gadadharpur	0	0	112.8	110	2.8	106	0	4	0	0	
1416	Jinaipur	0	0	52.4	33.6	18.8	22.4	0	11.2	0	0	
1417	Keora	0	0	97.3	84.2	13.1	80.2	1	3	0	0	
1418	Bhabanandapur	0	0	107.6	107.6	0	105.6	1	1	0	0	
1419	Gopalpur	0	0	41.3	23.9	17.4	10.1	9.4	4.4	0	0	
1420	Bangjita	0	0	145.2	130.2	15	120.2	4	6	0	0	
1421	Makaipar	0	0	15.7	14.5	1.2	7.3	7.2	0	0	0	

Name of three most important commodities manufactured			Name of Village	Serial Number
First	Second	Third		
120	121	122	2	1

Konarpur	1380
Babuia	1381
Kaluraypur	1382
Goraipur	1383
Dakshin Siur	1384
Nagpathar	1385
Uttar Siur	1386
Byaspur	1387
Nohana	1388
Udha	1389
Badghosha Siur	1390
Gangpur	1391
Arazi Surapur	1392
Bazar	1393
Purba Siur	1394
Dakshin Chandipur	1395
Ballabhpur	1396
Gopikantapur	1397
Baduria	1398
Srirampur	1399
Kala	1400
Khanerpara	1401
Garurpur	1402
Shrinidhipur	1403
Paharpur	1404
Dakshin Amarpur	1405
Ikra	1406
Madhupur	1407
Birsingha	1408
Ramaipur	1409
Kururgaria	1410
Bhabaipur	1411
Madanpur	1412
Sahispur	1413
Dakshin Hajrapur	1414
Gadadharpur	1415
Jinaipur	1416
Keora	1417
Bhabanandapur	1418
Gopalpur	1419
Bangjita	1420
Makaipar	1421

Census of India 2011
Amenities and Land use

Serial Number	Name of Village	Location code no.	Total area of the village (in hectares rounded up to one decimal place)	Total population (2011 census)	Number of households (2011 census)	Number of educational amenities available in village, the distance range code viz; a for 0-5 kms, b for 5-10 kms, c for 10+ kms of nearest place where facility is available							
						Pre-Primary school (PP)	Primary school (P)	Middle school (M)	Secondary School (S)	Senior Secondary school (SS)	Degree college of arts, science & commerce (ASC)	Engineering college(EC)	Medical college (MC)
1	2	3	4	5	6	7	8	9	10	11	12	13	14
1422	Minapur Chak	317424	44.4	0	0								
1423	Gargaria	317425	172.6	667	160	2	2	1	1	a	c	c	c
1424	Bankhatipur	317426	72.8	214	45	1	1		a	a	c	c	
1425	Bholagaria	317427	98.6	1216	273	1	1	1	1	1	c	c	
1426	Rasaipur	317428	170.7	2861	647	2	2		1	1	c		
1427	Majhigaon	317429	121	545	130	1	1	a	a	b	c		
1428	Panrui	317430	92.4	923	221	1	1	1	1	1	c	c	
1429	Muchiara	317431	91	625	130	1	1		a	a	c	c	
1430	Mahulara	317432	50.8	329	82	c	a		a	a	c	c	
1431	Neturi	317433	249.3	1092	226	1	1		1	c	c	c	
1432	Lebra	317434	194.1	1054	269	1	1		a	a	c	c	
1433	Tegharia	317435	87.2	293	68	c	a		a	a	c	c	
1434	Budhura	317436	167.2	753	190	1	1		a	a	c	c	
1435	Digha	317437	295.8	1724	395	3	3		a	b	c	c	
1436	Dhanai	317438	105.2	780	182	3	3		a	b	c	c	
1437	Paschim Sundarpur	317439	48.7	527	144	1	1	1	1	b	c	c	
1438	Mahishadahari	317440	99.8	301	74	1	1		a	b	c	c	
1439	Netaipur	317441	108	227	61	1	1		a	c	c	c	
1440	Dakshin Naogaon	317442	102	598	132	1	1		a	b	c	c	
1441	Narayanpur	317443	119.4	656	163	1	1		a	b	c	c	
1442	Somdanga	317444	94.4	501	130	1	1		a	b	c	c	
1443	Kanaipur	317445	79	3	1	1	1	a	a	b	c	c	
Block T O T A L :			30278.7	186107	44337	234	227	40	23	8	0	0	0

- Village Directory

(As in 2009)

le. (If not available within the < 5 Kms, b for 5-10 Kms and c cility is available is given).						Number of Medical Amenities available. (If not available within the village , the distance range code viz; a for < 5 Kms, b for 5-10 Kms and c for 10+ kms of nearest place where facility is available is given).										Name of Village	Serial Number	
Management institute (MI)	Polytechnic (Pt)	Vocational training school /ITI	Non-formal training centre (NFTC)	Special school for disabled (SSD)	Others (specify)	Community health centre (CHC)	Primary health centre (PHC)	Primary health sub centre (PHS)	Maternity and child welfare centre (MCW)	T.B. clinic (TBC)	Hospital-allopathic (HA)	Hospital-alternative medicine (HO)	Dispensary (D)	Veterinary hospital (VH)	Mobile health clinic (MHC)			Family welfare centre (FWC)
15	16	17	18	19	20	21	22	23	24	25	26	27	28	29	30	31	2	1
																	Minapur Chak	1422
c	c	c	c	c		c	a	l	c	c	c	c	a	c	c	c	Gargaria	1423
	c	c				c	a	a	c	c	c		a	a		c	Bankhatipur	1424
	c	c				c	a	a	c	c	c		a	a		c	Bholagaria	1425
	c	c				c	a	a	c	c	c		a	a	a	c	Rasaipur	1426
c	c	c	c	c		c	c	a	c	c		c	a	a	c	c	Majhigaon	1427
	c	c				c	a	l	c	c	c		a	l		c	Panrui	1428
	c	c				c	a	a	c	c	c		a	a		c	Muchiara	1429
	c	c				c	b	a	c	c	c		a	a		c	Mahulara	1430
	c	c				c	b	a	c	c	c		a	a		c	Neturi	1431
	c	c				c	b	a	c	c	c		l	b		c	Lebra	1432
	c	c				c	b	a	c	c	c		l	b		c	Tegharia	1433
	c	c				c	b	a	c	c	c		a	a		c	Budhura	1434
	c	c				c	b	l	c	c	c	c	a	a		c	Digha	1435
	c	c				c	b	a	c	c	c	c	a	a		c	Dhanai	1436
	c	c				c	b	a	c	c	c	c	b	b		c	Paschim Sundarpur	1437
	c	c				c	b	a	c	c	c	c	b	b		c	Mahishadahari	1438
	c	c				c	b	a	c	c	c		a	a		c	Netaipur	1439
	c	c				c	b	a	c	c	c	c	b	b	b	a	Dakshin Naogaon	1440
	c	c				c	b	a	c	c	c	c	b	b		c	Narayanpur	1441
	c	c				c	b	a	c	c	c		b	b		c	Somdanga	1442
c	c	c	c	c		c	b	a	b	c	c	c	b	b		c	Kanaipur	1443
0	0	1	1	0	3	2	5	37	8	6	1	0	12	2	1	6	: Block T O T A L	

Serial Number	Name of Village	Number of Non-Government Medical Amenities available.							Availability of drinking water - Yes / No							
		Charitable non Govt. hospital/Nursing home.	Medical practitioner with MBBS Degree	Medical practitioner with other degree	Medical practitioner with no degree	Traditional practitioner and faith healer .	Medicine Shop	Others	Tap water (Treated/Untreated)	Well water (Covered / Uncovered well)	Hand Pump	Tube wells / Bore well	Spring	River / Canal	Tank / Pond / Lake	Others
1	2	32	33	34	35	36	37	38	39	40	41	42	43	44	45	46
1422	Minapur Chak															
1423	Gargaria	0	0	0	0	0	0	0	No	No	Yes	No	No	No	Yes	No
1424	Bankhatipur	0	0	0	1	0	0	0	No	Yes	Yes	No	No	No	Yes	No
1425	Bholagaria	0	0	0	2	0	0	0	No	Yes	No	Yes	No	No	No	No
1426	Rasaipur	0	0	0	1	0	0	0	No	Yes	No	Yes	No	No	No	No
1427	Majhigaon	0	0	0	0	0	0	0	No	No	Yes	No	No	Yes	Yes	No
1428	Panrui	0	2	0	1	0	4	0	No	Yes	Yes	No	No	Yes	Yes	No
1429	Muchiara	0	0	0	1	0	0	0	No	No	Yes	No	No	No	Yes	No
1430	Mahulara	0	0	0	1	0	0	0	No	Yes	Yes	No	No	Yes	Yes	No
1431	Neturi	0	0	0	1	1	0	0	No	Yes	Yes	No	No	No	Yes	No
1432	Lebra	0	0	0	1	1	1	0	No	No	No	Yes	No	No	Yes	No
1433	Tegharia	0	0	0	1	0	0	0	No	Yes	Yes	No	No	Yes	Yes	No
1434	Budhura	0	0	0	1	0	0	0	No	Yes	Yes	No	No	Yes	Yes	No
1435	Digha	0	0	0	1	0	0	0	No	No	Yes	No	No	Yes	Yes	No
1436	Dhanai	0	0	0	0	0	0	0	No	No	Yes	No	No	No	Yes	No
1437	Paschim Sundarpur	0	0	0	0	0	0	0	No	No	Yes	No	No	Yes	Yes	No
1438	Mahishadahari	0	0	0	0	0	0	0	No	No	Yes	No	No	Yes	Yes	No
1439	Netaipur	0	0	0	1	1	0	0	No	No	Yes	No	No	Yes	Yes	No
1440	Dakshin Naogaon	0	0	0	0	0	0	0	No	Yes	Yes	Yes	No	No	Yes	No
1441	Narayanpur	0	0	0	0	0	0	0	No	No	Yes	No	No	Yes	Yes	No
1442	Somdanga	0	0	0	0	0	0	0	No	No	Yes	No	No	No	Yes	No
1443	Kanaipur	0	0	0	0	0	0	0	No	No	Yes	Yes	No	No	Yes	No
Block T O T A L :		1	7	24	57	10	21	1	4	38	166	164	0	115	194	1

Availability of toilet & others Yes / No				Communication and transport facilities (If amenities available code -Yes is given except for Village Pin Code ,If not available within the village , the distance range code viz; a for < 5 Kms, b for 5-10 Kms and c for 10+ kms of nearest place where facility is available is given).									
Community toilet including bath.	Community toilet excluding bath.	Rural sanitary mart or sanitary hardware outlet available near the village.	Community bio- gas or recycle of waste for productive use.	Post office(PO)	Sub post office (SPO)	Post & Telegraph office (P&TO)	Village Pin Code	Telephones (Land lines)	Public call office (PCO)	Mobile phone coverage	Name of Village	Serial Number	
47	48	49	50	51	52	53	54	55	56	57	2	1	
No	No	No	No	Yes	a	a	731121	Yes	Yes	Yes	Minapur Chak	1422	
No	No	No	No	b	a	c	731121	Yes	a	Yes	Gargaria	1423	
No	No	No	No	b	a	c	731121	Yes	a	Yes	Bankhatipur	1424	
No	No	No	No	b	a	c	731121	Yes	a	Yes	Bholagaria	1425	
No	No	No	No	a	b	a	731121	Yes	a	Yes	Rasaipur	1426	
No	No	No	No	b	Yes	c	731121	Yes	Yes	Yes	Majhigaon	1427	
No	No	No	No	c	a	c	731121	Yes	a	Yes	Panrui	1428	
No	No	No	No	b	a	c	731121	Yes	a	Yes	Muchiara	1429	
No	No	No	No	b	a	c	731121	Yes	a	Yes	Mahulara	1430	
No	No	No	No	b	a	c	731121	Yes	a	Yes	Neturi	1431	
No	No	No	No	c	a	c	731234	Yes	a	Yes	Lebra	1432	
No	No	No	No	c	a	c	731121	Yes	a	Yes	Tegharia	1433	
No	No	No	No	c	a	c	731236	Yes	a	Yes	Budhura	1434	
No	No	No	No	b	Yes	c	731236	Yes	a	Yes	Digha	1435	
No	No	No	No	c	a	c	731236	Yes	a	Yes	Dhanai	1436	
No	No	No	No	c	a	c	731234	Yes	b	Yes	Paschim Sundarpur	1437	
No	No	No	No	c	a	c	731121	Yes	a	Yes	Mahishadahari	1438	
No	No	No	No	c	Yes	c	731121	Yes	a	Yes	Netaipur	1439	
No	No	No	No			c	731237	Yes	b	Yes	Dakshin Naogaon	1440	
No	No	No	No	c	a	c	731236	Yes	b	Yes	Narayanpur	1441	
No	No	No	No	c	a	c	731121	a	b	Yes	Somdanga	1442	
No	No	No	No	a	b	c	731201	a	b	Yes	Kanaipur	1443	
0	0	48	39	22	18	1	216	117	16	207	: Block T O T A L		

Communication and transport facilities (If amenities available code -Yes is given except for Village Pin Code ,If not available within the village , the distance range code viz; a for < 5 Kms, b for 5-10 Kms and c for 10+ kms of nearest place where facility is available is given).													Village connected to highway (If amenities available code viz; a for < 5 Kms, b for 5-10 Kms and c for 10+ kms of nearest place where facility is available is given).			
Serial Number	Name of Village	Internet cafes/ Common service centre (CSC)	Private courier facility	Bus service (Public & Private)	Railway stations	Auto/Modified Autos	Taxis and Vans	Tractors	Cycle-pulled rickshaws(Manual & Machine driven)	Carts driven by animals	Sea /River ferry service	Connected to national highway(NH)	Connected to state highway(SH)	Connected to major district road (MDR)	Connected to others district road	Pucca roads
1	2	58	59	60	61	62	63	64	65	66	67	68	69	70	71	72
1422	Minapur Chak															
1423	Gargaria	a	b	Yes	c	a	Yes	a	Yes	Yes	c	c	c	Yes		Yes
1424	Bankhatipur	a	a	b	c	b	Yes	Yes	Yes	Yes	c	c	c		Yes	Yes
1425	Bholagaria	a	c	a	c	b	Yes	Yes	Yes	Yes	c	c	c		Yes	Yes
1426	Rasaipur	a	a	a	c	b	Yes	Yes	Yes	Yes	c	c	c	Yes	Yes	Yes
1427	Majhigaon	a	c	a	c	c	c	a	Yes	Yes	c	c	c	c	c	a
1428	Panrui	Yes	Yes	b	c	Yes	Yes	Yes	Yes	Yes	c	c	c		Yes	Yes
1429	Muchiara	a	a	b	c	Yes	Yes	Yes	Yes	Yes	c	c	c	a	a	a
1430	Mahulara	a	a	b	c	Yes	Yes	Yes	Yes	Yes	c	c	c	Yes	Yes	Yes
1431	Neturi	a	a	a	c	b	Yes	Yes	Yes	Yes	c	c	c	Yes	Yes	Yes
1432	Lebra	a	a	a	c	b	Yes	Yes	Yes	Yes	c	c	c		Yes	Yes
1433	Tegharia	a	a	a	c	Yes	Yes	Yes	Yes	Yes	c	c	c	Yes	Yes	Yes
1434	Budhura	a	a	b	c	Yes	Yes	Yes	Yes	Yes	c	c	c	Yes		a
1435	Digha	a	a	b	b	Yes	Yes	Yes	Yes	Yes	c	c	c	a	a	a
1436	Dhanai	a	a	a	c	c	a	Yes	Yes	Yes	c	c	c	a	Yes	a
1437	Paschim Sundarpur	b	b	b	b	Yes	Yes	Yes	Yes	Yes	c	c	c	b	b	a
1438	Mahishadahari	a	a	a	b	Yes	Yes	Yes	Yes	Yes	c	c	c	a	a	a
1439	Netaipur	a	a	b	c	a	Yes	Yes	Yes	Yes	c	c	c	a	a	a
1440	Dakshin Naogaon	a	b	b	b	c	b	b	b	Yes	c	c	c	b	a	a
1441	Narayanpur	b	b	b	b	b	Yes	Yes	Yes	Yes	c	c	c	b	b	a
1442	Somdanga	b	b	a	b	Yes	Yes	Yes	Yes	Yes	c	c	c	b	b	b
1443	Kanaipur	b	b	b	b	b	b	b	Yes	Yes	c		b	b	b	a
Block T O T A L :		3	10	55	5	12	77	84	159	205	1	0	15	40	51	75

ys,village roads, banks & credit societies :-Yes is given, If not available within the code viz; a for <5 Kms, b for 5-10 Kms place where facility is available is given).															Availability of miscellaneous facilities (If amenities available code -Yes is given, If not available within the village , the distance range code viz; a for < 5 Kms, b for 5-10 Kms and c for 10+ kms of nearest place where facility is available is given).														
Kutchcha roads	Water bounded macadam(WBM) roads	Navigable waterway (river/canal)(NW)	Footpaths (FP)	Commercial & Co-operative Banks	ATM	Agricultural Credit Societies	Self-Help Group (SHG)	Public distribution system (PDS) shop	Mandis / Regular market	Weekly Haat	Agricultural marketing society	Integrated Child Development Scheme (Nutritional Centres)	Anganwadi Centre (Nutritional Centres)	Others (Nutritional Centres)	Name of Village	Serial Number													
73	74	75	76	77	78	79	80	81	82	83	84	85	86	87	2	1													
															Minapur Chak	1422													
Yes				a	a	c	Yes	a	c	Yes	c	Yes	Yes	Yes	Gargaria	1423													
a				a	a	c	Yes	a	c	a	c	Yes	Yes	Yes	Bankhatipur	1424													
a		Yes		a	a	c	Yes	Yes	c	a	c	Yes	Yes	Yes	Bholagaria	1425													
a		Yes		a	a	c	Yes	a	c	a	Yes	Yes	Yes	Yes	Rasaipur	1426													
Yes	a	Yes		a	a	c	Yes	a	c	a	c	c	Yes	Yes	Majhigaon	1427													
a		Yes	Yes	Yes	Yes	c	Yes	Yes	Yes	Yes	c	Yes	Yes	Yes	Panrui	1428													
a				a	a	c	Yes	a	c	a	c	Yes	Yes	Yes	Muchiara	1429													
a				a	a	c	Yes	a	c	a	c	Yes	Yes	Yes	Mahulara	1430													
a		Yes		a	a	c	Yes	a	c	a	c	a	Yes	Yes	Neturi	1431													
a		Yes		a	a	c	Yes	a	c	a	c	Yes	Yes	Yes	Lebra	1432													
a				a	a	c	Yes	a	c	a	c	Yes	Yes	Yes	Tegharia	1433													
a				a	a	c	Yes	a	c	a	c	Yes	Yes	Yes	Budhura	1434													
a		Yes		a	a	c	Yes	Yes	c	a	b	Yes	Yes	Yes	Digha	1435													
Yes	a			a	a	b	Yes	Yes	c	a	c	Yes	Yes	Yes	Dhanai	1436													
a				b	b	b	Yes	a	Yes	Yes	b	Yes	Yes	Yes	Paschim Sundarpur	1437													
a				a	a	c	Yes	a	c	a	c	Yes	Yes	Yes	Mahishadahari	1438													
Yes				a	a	c	Yes	a	c	a	c	Yes	Yes	Yes	Netaipur	1439													
Yes	a			b	b	c	Yes	a	c	b	c	Yes	Yes	Yes	Dakshin Naogaon	1440													
a				b	b	c	Yes	a	c	b	c	Yes	Yes	Yes	Narayanpur	1441													
a				b	b	c	Yes	a	c	b	c	Yes	Yes	Yes	Somdanga	1442													
Yes				b	b	c	Yes	a	c	b	b	a	a	Yes	Kanaipur	1443													
182	18	21	126	2	1	18	206	71	8	34	48	97	198	216	: Block T O T A L														

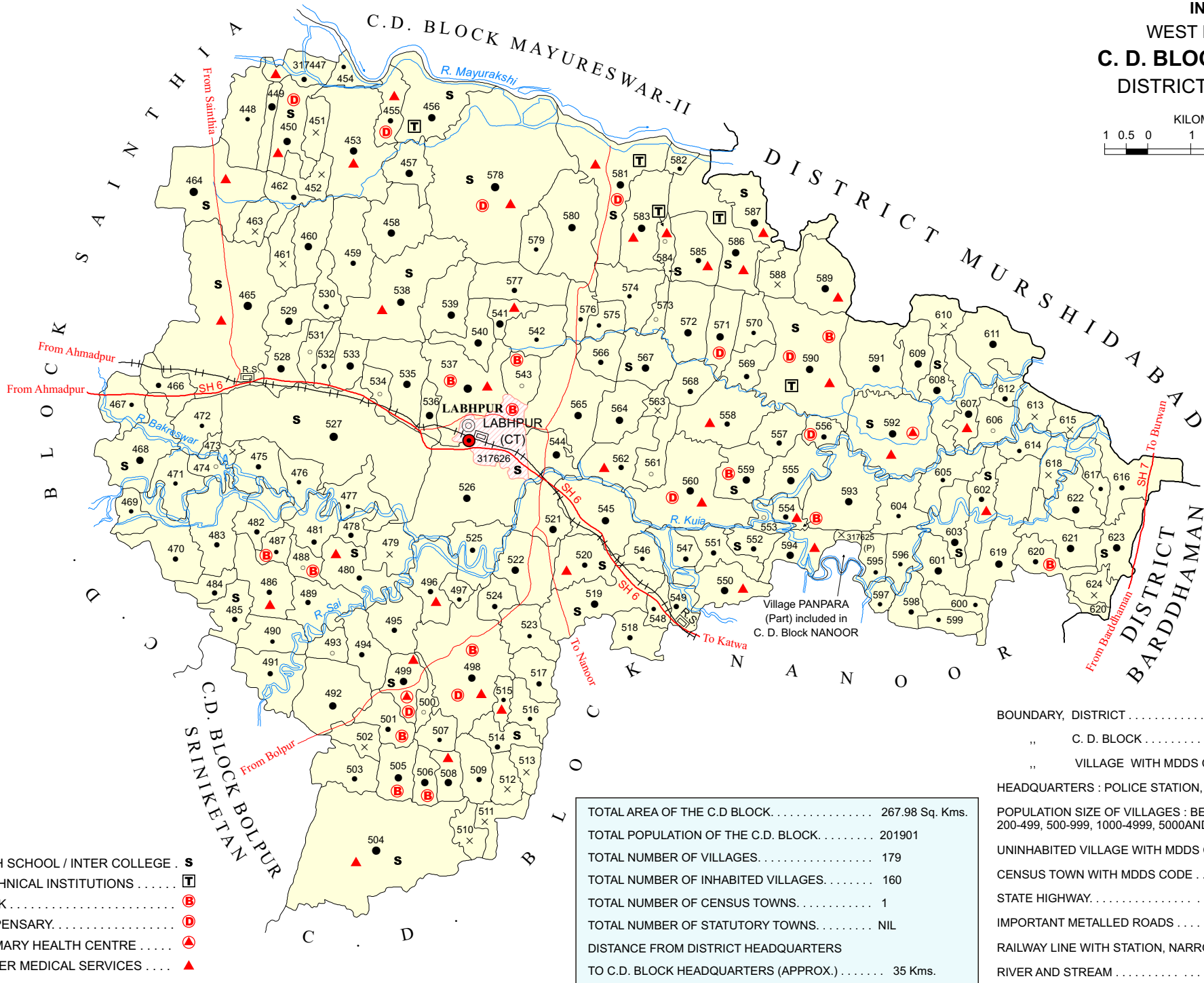
Availability of miscellaneous facilities (If amenities available code -Yes is given, If not available within the village , the distance range code viz; a for < 5 Kms, b for 5-10 Kms and c for 10+ kms of nearest place where facility is available is given).												Availability of electricity (Yes/No)			
Serial Number	Name of Village	ASHA (Accredited Social Health Activist)	Community centre with/without TV	Sports Field,	Sports Club / Recreation Centre	Cinema / Video Hall	Public Library	Public Reading Room	Newspaper Supply	Assembly Polling station	Birth & Death Registration Office	Power Supply for Domestic Use (ED)	Power Supply for Agricultural Use (EAG)	Power Supply for Commercial Use (EC)	Power Supply for All Uses (EA)
1	2	88	89	90	91	92	93	94	95	96	97	98	99	100	101
1422	Minapur Chak														
1423	Gargaria	Yes	c	Yes	Yes	c	Yes	Yes	Yes	Yes	a	Yes	Yes	Yes	Yes
1424	Bankhatipur	Yes	Yes	Yes	Yes	c	a	a	Yes	a	a	Yes	No	No	No
1425	Bholagaria	Yes	a	a	a	c	b	b	Yes	Yes	a	Yes	No	No	No
1426	Rasaipur	Yes	a	Yes	Yes	b	a	a	Yes	Yes	a	Yes	No	Yes	No
1427	Majhigaon	a	Yes	Yes	a	a	a	a	Yes	a	a	Yes	Yes	No	No
1428	Panrui	Yes	Yes	Yes	Yes	c	a	a	Yes	Yes	Yes	Yes	No	Yes	No
1429	Muchiara	Yes	Yes	a	a	c	a	a	Yes	a	a	Yes	No	No	No
1430	Mahulara	Yes	Yes	Yes	Yes	c	b	b	Yes	a	a	Yes	No	No	No
1431	Neturi	Yes	Yes	Yes	Yes	c	b	b	Yes	Yes	a	Yes	No	No	No
1432	Lebra	Yes	Yes	Yes	Yes	c	a	a	Yes	Yes	a	Yes	No	No	No
1433	Tegharia	Yes	Yes	Yes	Yes	c	a	a	Yes	a	a	Yes	No	No	No
1434	Budhura	Yes	Yes	Yes	Yes	c	b	b	Yes	Yes	a	Yes	No	No	No
1435	Digha	Yes	c	Yes	Yes	c	b	b	Yes	Yes	a	Yes	No	No	No
1436	Dhanai	Yes	Yes	Yes	Yes	c	b	b	Yes	a	a	Yes	No	No	No
1437	Paschim Sundarpur	Yes	Yes	Yes	Yes	Yes	b	b	Yes	a	b	Yes	No	No	No
1438	Mahishadahari	Yes	c	a	a	c	b	b	Yes	Yes	a	Yes	No	No	No
1439	Netaipur	Yes	Yes	Yes	Yes	c	b	b	Yes	Yes	a	Yes	Yes	No	No
1440	Dakshin Naogaon	Yes	c	a	a	c	b	b	Yes	a	b	Yes	No	No	No
1441	Narayanpur	Yes	c	Yes	Yes	c	b	b	Yes	a	b	Yes	No	No	No
1442	Somdanga	Yes	c	a	a	c	b	b	Yes	a	b	Yes	No	No	No
1443	Kanaipur	a	b	b	b	b	b	b	Yes	a	b	Yes	Yes	No	No
Block T O T A L :		179	68	86	90	32	36	41	182	123	28	216	149	87	83

Nearest Town		Land Use							
		Area under different types of land use (in hectares rounded up to one decimal place)							
Name	Distance range code i.e. a for < 5 Kms, b for 5-10 Kms and c for 10+ kms .	Forests	Area under Non-agricultural Uses	Barren and Un-cultivable land	Permanent Pastures and Other Grazing Lands	Land Under Miscellaneous Tree Crops etc.	Culturable Waste Land	Name of Village	Serial Number
102	103	104	105	106	107	108	109	2	1
		0	33.4	0	0	0	0	Minapur Chak	1422
SURI	b	0	27.8	0	0	0	66.7	Gargaria	1423
SURI	b	0	6.2	0	0	0	5	Bankhatipur	1424
SURI	b	0	3.6	0	0	0	5	Bholagaria	1425
SURI	b	0	35.8	0	0	0	66.8	Rasaipur	1426
SURI	b	0	23.4	0	0	0	81.2	Majhigaon	1427
SURI	b	0	9	0	0	0	62.3	Panrui	1428
SURI	b	0	6.1	0	0	0	60.8	Muchiara	1429
SURI	b	0	4.5	0	0	0	0.4	Mahulara	1430
SURI	b	0	24.5	0	0	0	4.9	Neturi	1431
SURI	b	0	21	0	0	0	0.4	Lebra	1432
SURI	b	0	4.7	0	0	0	0.4	Tegharia	1433
SURI	b	0	16.3	0	0	0	0.8	Budhura	1434
SURI	b	0	34.9	0	0	0	3.4	Digha	1435
SURI	b	0	8.1	0	0	0	0.4	Dhanai	1436
SURI	b	0	2	0	0	0	0.4	Paschim Sundarpur	1437
SURI	b	0	5.9	0	0	0	0.4	Mahishadahari	1438
SURI	b	0	9.3	0	0	0	0.4	Netaipur	1439
SURI	b	0	15.4	0	0	0	0.4	Dakshin Naogaon	1440
SURI	b	0	1.4	0	0	0	0	Narayanpur	1441
SURI	b	0	21.5	0	0	0	0	Somdanga	1442
		0	14	0	0	0	1.2	Kanaipur	1443
		0	0	88	6041.6	0	0	0	3893.5 : Block T O T A L

Land Use												
Area under different types of land use (in hectares rounded up to one decimal place)							Area irrigated by source (in hectare).					
Serial Number	Name of Village	Fallow lands other than current fallows	Current Fallows	Net Area Sown	Total Irrigated Land Area	Total Un-irrigated Land Area	Canals (C)	Wells/Tube-wells(W/TW)	Tanks/Lakes(T/L)	Water Falls(WF)	Others(O)	
1	2	110	111	112	113	114	115	116	117	118	119	
1422	Minapur Chak	0	0	11	8.6	2.4	4.3	4.3	0	0	0	
1423	Gargaria	0	0	78.1	42.9	35.3	4.9	27.1	10.8	0	0	
1424	Bankhatipur	0	0	61.6	45.8	15.8	40	5.8	0	0	0	
1425	Bholagaria	0	0	90	40	50	24	0	16	0	0	
1426	Rasaipur	0	0	68.2	66.2	2	7.2	35	24	0	0	
1427	Majhigaon	0	0	16.4	15.5	0.9	3.6	5.8	6.1	0	0	
1428	Panrui	0	0	21	16.2	4.8	4.2	8.1	4	0	0	
1429	Muchiara	0	0	24.1	22.1	2	6.5	9.6	6	0	0	
1430	Mahulara	0	0	46	44	2	40	0	4	0	0	
1431	Neturi	0	0	220	106.4	113.6	66.4	0	40	0	0	
1432	Lebra	0	0	172.7	128.7	44	88.7	0	40	0	0	
1433	Tegharia	0	0	82.1	77.7	4.4	64.8	8.9	4	0	0	
1434	Budhura	0	0	150.1	145.7	4.4	127.5	18.2	0	0	0	
1435	Digha	0	0	257.5	246.5	11	215.7	30.8	0	0	0	
1436	Dhanai	0	0	96.7	93.9	2.8	87.8	6.1	0	0	0	
1437	Paschim Sundarpur	0	0	46.3	45.3	1	42.5	2.8	0	0	0	
1438	Mahishadahari	0	0	93.5	93.5	0	88.6	4.9	0	0	0	
1439	Netaipur	0	0	98.3	96.3	2	87.8	8.5	0	0	0	
1440	Dakshin Naogaon	0	0	86.2	86.2	0	66.2	20	0	0	0	
1441	Narayanpur	0	0	118	106	12	94.3	11.7	0	0	0	
1442	Somdanga	0	0	72.9	72.9	0	72.9	0	0	0	0	
1443	Kanaipur	0	0	63.8	59.5	4.3	59.5	0	0	0	0	
Block T O T A L :		0	0	20256	17562	2694	10253	4803.2	2478.2	0	0	

Name of three most important commodities manufactured			Name of Village	Serial Number
First	Second	Third		
120	121	122	2	1
			Minapur Chak	1422
			Gargaria	1423
			Bankhatipur	1424
			Bholagaria	1425
			Rasaipur	1426
			Majhigaon	1427
Bakery	Welding Machine	Puff Mill	Panrui	1428
			Muchiara	1429
			Mahulara	1430
			Neturi	1431
			Lebra	1432
			Tegharia	1433
Rice			Budhura	1434
			Digha	1435
			Dhanai	1436
			Paschim Sundarpur	1437
			Mahishadahari	1438
			Netaipur	1439
			Dakshin Naogaon	1440
			Narayanpur	1441
			Somdanga	1442
			Kanaipur	1443
			: Block T O T A L	

INDIA
WEST BENGAL
C. D. BLOCK LABPUR
DISTRICT BIRBHUM



- HIGH SCHOOL / INTER COLLEGE . s
- TECHNICAL INSTITUTIONS T
- BANK B
- DISPENSARY..... D
- PRIMARY HEALTH CENTRE A
- OTHER MEDICAL SERVICES ▲

TOTAL AREA OF THE C.D. BLOCK.....	267.98 Sq. Kms.
TOTAL POPULATION OF THE C.D. BLOCK.....	201901
TOTAL NUMBER OF VILLAGES.....	179
TOTAL NUMBER OF INHABITED VILLAGES.....	160
TOTAL NUMBER OF CENSUS TOWNS.....	1
TOTAL NUMBER OF STATUTORY TOWNS.....	NIL
DISTANCE FROM DISTRICT HEADQUARTERS TO C.D. BLOCK HEADQUARTERS (APPROX.).....	35 Kms.

- BOUNDARY, DISTRICT.....
- ,, C. D. BLOCK.....
- ,, VILLAGE WITH MDDS CODE.....
- HEADQUARTERS : POLICE STATION, C.D. BLOCK,
- POPULATION SIZE OF VILLAGES : BELOW 200,
200-499, 500-999, 1000-4999, 5000AND ABOVE
- UNINHABITED VILLAGE WITH MDDS CODE.....
- CENSUS TOWN WITH MDDS CODE
- STATE HIGHWAY.....
- IMPORTANT METALLED ROADS
- RAILWAY LINE WITH STATION, NARROW GAUGE....
- RIVER AND STREAM

317447
X 317452
317626
SH 6
R.S.

Alphabetical List of Villages

Name of the CD Block : Labpur

CD Block Code (2011) : 0109

Sl. No.	Name of the Village	PLCN 2001	MDDS PLCN 2011
1	2	3	4
1	Altor	01131300	317487
2	Amnahar	01133500	317509
3	Arar	01131500	317489
4	Arazi Brahamanigram	01145100	317624
5	Arazi Chandapur	01139000	317563
6	Arazi Makura	01127700	317451
7	Babladanga	01140200	317575
8	Babna	01129700	317471
9	Bagha	01143500	317608
10	Bagsina	01138300	317556
11	Bagtor	01144600	317619
12	Bakhul	01139200	317565
13	Baragoga	01136100	317535
14	Belbuni	01143200	317605
15	Bhagabanpur	01143900	317612
16	Bhalas	01136400	317538
17	Bhalkuti	01127600	317450
18	Bhatra	01143600	317609
19	Bheria	01130600	317480
20	Bile	01128000	317454
21	Bilnangalhata	01144000	317613
22	Bipratikuri	01132500	317499
23	Bishaypur	01127500	317449
24	Brahmanigram	01144800	317621
25	Brahmanpara	01138100	317554
26	Budhura	01133200	317506
27	Chak Saiyadpur	01141500	317588
28	Chandipur	01135700	317531
29	Chandpur	01143700	317610
30	Chatra	01134900	317523
31	Chauhata	01129100	317465
32	Chhota Goga	01136200	317536
33	Dakshin Bamnigram	01135800	317532
34	Dakshin Durgapur	01137600	317549
35	Dakshin Kanaipur	01130100	317475
36	Dangal	01138600	317559
37	Danrka	01140500	317578
38	Datta Bagtor	01141800	317591
39	Debipur	01136900	317543
40	Dengera	01134300	317517

Alphabetical List of Villages

Name of the CD Block : Labpur

CD Block Code (2011) : 0109

Sl. No.	Name of the Village	PLCN 2001	MDDS PLCN 2011
1	2	3	4
41	Dhandanga	01140300	317576
42	Dhanghara	01130800	317482
43	Dhoadanga	01129600	317470
44	Dhrubabati	01142900	317602
45	Donaipur	01134700	317521
46	Dubra	01132800	317502
47	Dula Sahapur	01137400	317547
48	Dwaranda	01134400	317518
49	Eguria	01140900	317582
50	Ekut	01130900	317483
51	Faridpur	01129300	317467
52	Fingtor	01142800	317601
53	Galaichandi	01138200	317555
54	Ganutia	01140800	317581
55	Ghattor	01136500	317539
56	Gokulbati	01137900	317552
57	Gopalpur	01130300	317477
58	Gopdighi	01135500	317529
59	Gopinathpur	01142600	317599
60	Gopta	01133300	317507
61	Haranandapur	01142500	317598
62	Haripur	01128900	317463
63	Hatia	01129000	317464
64	Hatkaluha	01145000	317623
65	Hirapur	01135400	317528
66	Indas	01132400	317498
67	Jamna	01143000	317603
68	Jaychandrapur	01144100	317614
69	Kadoa	01135000	317524
70	Kaichara	01144900	317622
71	Kaigarya	01144300	317616
72	Kalyanpur	01133900	317513
73	Kamadpur	01128400	317458
74	Kamarmath	01140400	317577
75	Kandarkula	01142000	317593
76	Kanrarpara	01144400	317617
77	Kapsundi	01139900	317572
78	Kashiara	01133400	317508
79	Kazipara	01143400	317607
80	Kempur	01142200	317595

Alphabetical List of Villages

Name of the CD Block : Labpur

CD Block Code (2011) : 0109

Sl. No.	Name of the Village	PLCN 2001	MDDS PLCN 2011
1	2	3	4
81	Kendia	01130400	317478
82	Khanpur	01143100	317604
83	Khayerbani	01134000	317514
84	Kotul Ghosha	01137700	317550
85	Kuniara	01139400	317567
86	Kurnahar	01141700	317590
87	Kurumba	01133000	317504
88	Kustor	01142400	317597
89	Kusulia	01139800	317571
90	Kusumgaria	01135900	317533
91	Laghosa	01128200	317456
92	Lalbazar	01132600	317500
93	Laltakuri	01144200	317615
94	Langalgram	01131600	317490
95	Layekpur	01127900	317453
96	Lohadda	01137200	317545
97	Madhugram	01136300	317537
98	Mahammadpur	01142300	317596
99	Maheshpur	01134500	317519
100	Mahodari	01131100	317485
101	Mahutar	01132100	317495
102	Makura	01127300	317447
103	Malitpur	01132000	317494
104	Mandari	01133100	317505
105	Manikpur	01138500	317558
106	Manpur	01139300	317566
107	Marugram	01141600	317589
108	Mastali	01135200	317526
109	Miapur	01141200	317585
110	Milanpur	01132200	317496
111	Mirity	01142100	317594
112	Monachitura	01138900	317562
113	Muniara	01131000	317484
114	Murdighi	01128600	317460
115	Nandanpur	01142700	317600
116	Nangalhata	01143800	317611
117	Nautara	01130700	317481
118	Nimra	01139600	317569
119	Palsa	01133800	317512
120	Pancha Ganga	01130000	317474

Alphabetical List of Villages

Name of the CD Block : Labpur

CD Block Code (2011) : 0109

Sl. No.	Name of the Village	PLCN 2001	MDDS PLCN 2011
1	2	3	4
121	Panchpara	01141300	317586
122	Panpara (P)	01145200	317625
123	Par Abad	01138000	317553
124	Paschim Gobindapur	01130200	317476
125	Paschim Isakpur	01128700	317461
126	Paschim Kadipur	01135100	317525
127	Paschim Mahula	01127800	317452
128	Patharghata	01130500	317479
129	Phalgram	01136700	317541
130	Punasi	01139700	317570
131	Punna	01128500	317459
132	Puran Mahugram	01136600	317540
133	Purba Durgapur	01140600	317579
134	Purba Gobindapur	01139100	317564
135	Purba Ishakpur	01138400	317557
136	Purbba Haripur	01143300	317606
137	Purbba Kadipur	01134800	317522
138	Purbba Mahula	01140700	317580
139	Purbba Nawapara	01134600	317520
140	Purbba Sahapur	01137800	317551
141	Putundi	01134200	317516
142	Radhakrishnapur	01134100	317515
143	Raghabpur	01136000	317534
144	Rajarampur	01129400	317468
145	Rakhareshwar	01131700	317491
146	Ramkrishnapur	01144700	317620
147	Ranipara	01137500	317548
148	Raypur	01128800	317462
149	Sahurapur	01132300	317497
150	Sankhanad	01136800	317542
151	Saripa	01131800	317492
152	Sarparajpur	01137100	317544
153	Saugram	01141400	317587
154	Shahalampur	01140100	317574
155	Shakpur	01141000	317583
156	Shalika	01139500	317568
157	Shaspur	01128300	317457
158	Shekhampur	01135300	317527
159	Shibchandrapur	01133600	317510
160	Shikarpur	01144500	317618

Alphabetical List of Villages

Name of the CD Block : Labpur

CD Block Code (2011) : 0109

Sl. No.	Name of the Village	PLCN 2001	MDDS PLCN 2011
1	2	3	4
161	Sitalgram	01138700	317560
162	Sonachitura	01138800	317561
163	Sonajuli	01140000	317573
164	Srikrishnapur	01129500	317469
165	Sultanpur	01133700	317511
166	Sundipur	01129200	317466
167	Surulia	01137300	317546
168	Tala	01141100	317584
169	Talbana	01131900	317493
170	Tantbandhi	01132700	317501
171	Tarulia	01128100	317455
172	Tatinapara	01131200	317486
173	Thiba	01141900	317592
174	Tiltikuri	01132900	317503
175	Tushkunda	01129900	317473
176	Ujalpur	01129800	317472
177	Uttar Durgapur	01127400	317448
178	Uttar Ishakpur	01135600	317530
179	Uttarpara	01131400	317488

Census of India 2011
Amenities and Land use

Serial Number	Name of Village	Location code no.	Total area of the village (in hectares rounded up to one decimal place)	Total population (2011 census)	Number of households (2011 census)	Number of educational amenities available in village, the distance range code viz; a for 0-5 kms, b for 5-10 kms, c for 10+ kms of nearest place where facility is available							
						Pre-Primary school (PP)	Primary school (P)	Middle school (M)	Secondary School (S)	Senior Secondary school (SS)	Degree college of arts, science & commerce (ASC)	Engineering college(EC)	Medical college (MC)
1	2	3	4	5	6	7	8	9	10	11	12	13	14

Name of District:-Birbhum

Name of CD Block:-Labpur

1444	Makura	317447	97.2	834	193	1	1	a	c	c	c	c	c
1445	Uttar Durgapur	317448	190	496	119	1	1		a	b	c	c	c
1446	Bishaypur	317449	60.9	1156	268	1	1		a	b	c	c	c
1447	Bhalkuti	317450	167.2	2175	532	2	2	1	1	1	c	c	c
1448	Arazi Makura	317451	63.1	0	0								
1449	Paschim Mahula	317452	78.6	0	0								
1450	Layekpur	317453	340.1	2548	598	2	2	1	b	b	c	c	c
1451	Bile	317454	66.7	382	77	1	1						
1452	Tarulia	317455	95.4	683	162	1	1				a	c	c
1453	Laghosa	317456	294.4	3980	924	3	3	1	1	1	b	c	c
1454	Shaspur	317457	120.8	2195	508	1	1						
1455	Kamadpur	317458	212.2	1819	463	1	1	a	b	c	b	c	c
1456	Punna	317459	212.2	686	185	1	1	a	a	a	b	c	c
1457	Murdighi	317460	134.8	1192	265	1	1	1	a	a	b	c	c
1458	Paschim Isakpur	317461	88.1	0	0								
1459	Raypur	317462	81.3	874	218	1	1						
1460	Haripur	317463	62.4	0	0								
1461	Hatia	317464	351.3	5193	1171	6	6	1	1	1	b	c	
1462	Chauhata	317465	773	7969	1803	16	16	2	1	1	b	c	
1463	Sundipur	317466	98.9	764	163	1	1	a	a	a	b		
1464	Faridpur	317467	125.2	382	88	1	1	a	a	a	c		
1465	Rajarampur	317468	236.4	1189	272	1	1	1	1	a	b	c	
1466	Srikrishnapur	317469	80.2	383	79	2	2	b	b	b			
1467	Dhoadanga	317470	188.4	770	180	2	2	1	a	a	b		
1468	Babna	317471	112.8	377	94	1	1	a	b	b			
1469	Ujalpur	317472	109	369	97	1	1	a	a	a	b	c	c
1470	Tushkunda	317473	47.7	0	0								
1471	Pancha Ganga	317474	57.6	95	23	b	a	a	b	b			
1472	Dakshin Kanaipur	317475	113.8	782	196	1	1	a	a	a			
1473	Paschim Gobindapur	317476	95.8	366	94	1	1	b	b	b	b		
1474	Gopalpur	317477	117.1	223	57	1	1	a	a	a	a		
1475	Kendia	317478	65.2	572	154	2	2	a	a	b	b		
1476	Patharghata	317479	103.6	0	0								
1477	Bheria	317480	145.3	639	147	1	1	1	1	b	b		
1478	Nautara	317481	118.4	550	144	1	1		a	a	b		
1479	Dhanghara	317482	115.3	602	153	1	1	a	a	a	b		
1480	Ekut	317483	240	989	236	2	2	a	a	b	b		
1481	Muniara	317484	65.2	567	130	1	1	a	a	c	c		
1482	Mahodari	317485	117.7	947	237	2	1	1	1	1			
1483	Tatinapara	317486	145.3	759	191	1	1	1					

- Village Directory

(As in 2009)

le. (If not available within the : < 5 Kms, b for 5-10 Kms and c cility is available is given).						Number of Medical Amenities available. (If not available within the village , the distance range code viz; a for < 5 Kms, b for 5-10 Kms and c for 10+ kms of nearest place where facility is available is given).										Name of Village	Serial Number	
Management institute (MI)	Polytechnic (Pt)	Vocational training school /ITI	Non-formal training centre (NFTC)	Special school for disabled (SSD)	Others (specify)	Community health centre (CHC)	Primary health centre (PHC)	Primary health sub centre (PHS)	Maternity and child welfare centre (MCW)	T.B. clinic (TBC)	Hospital-allopathic (HA)	Hospital-alternative medicine (HO)	Dispensary (D)	Veterinary hospital (VH)	Mobile health clinic (MHC)			Family welfare centre (FWC)
15	16	17	18	19	20	21	22	23	24	25	26	27	28	29	30	31	2	1

Location CodeNo:-334

Location CodeNo:-0109

c	c	c	a	c		c	c	a	c	c	c	c	a	b		1	Makura	1444
c	c		a	c		c	c	a	c	c	c	c	c	a	c	a	Uttar Durgapur	1445
c	c		a	c		c	c	a	c	c	c	c	c	a	c	a	Bishaypur	1446
c	c	c	a	c		c	c	l	c	c	c	c	l	a	a	1	Bhalkuti	1447
																	Arazi Makura	1448
																	Paschim Mahala	1449
c	c	c	c	c	c	c	a	l	b	c	c	c	b	c	b	1	Layekpur	1450
																	Bile	1451
c	c	a		c		c	c	l	l	l	c	c	l	c	c	c	Tarulia	1452
c	c	l	b	c		b	b	a	a	a	b	b	a	b	b	b	Laghosa	1453
						b	b	a	b	c	b	b	b	b	b	b	Shaspur	1454
c	c	c	c			b	b	b	b	b	b	b	b	b	b	b	Kamadpur	1455
	c	c	c					a			b	b	a	b			Punna	1456
c	c	c		c	c	b	b	b	b	b	b	b	b	b	b		Murdighi	1457
																	Paschim Isakpur	1458
						b	b	a	b	a	b	b	b	b	b	b	Raypur	1459
																	Haripur	1460
c	c	c	c	c		b	b	l	b	b	b	b		b	b	b	Hatia	1461
c	c	c	b	c		c	b	l	b	c	c		b	c	c	b	Chauhata	1462
c	c	c	b	c		c	b	a	b	c	c		a	b	b	b	Sundipur	1463
c	c	c	a	c		c	c	a	c	c	c		a	c	c		Faridpur	1464
c	c	c	b	c		b	b	a	b	c	c	b			c	b	Rajarampur	1465
						c	c	b			c			c			Srikrishnapur	1466
b							b	a									Dhoadanga	1467
							b	a									Babna	1468
c	c		b	c		c	b	a	b	c	c			c	c	b	Ujalpur	1469
																	Tushkunda	1470
							b	a									Pancha Ganga	1471
							b	a									Dakshin Kanaipur	1472
	c	c		c		b	b	b						b			Paschim Gobindapur	1473
	c	c		c		a		a						a			Gopalpur	1474
	c	c		c		b		c	c					b			Kendia	1475
																	Patharghata	1476
	c			c		b	l				b						Bheria	1477
						b	a				a						Nautara	1478
						b	a		b	b	b			b			Dhanghara	1479
						b	a				b			b			Ekut	1480
	c	c		c		c	a	c	c	c	c			c			Muniara	1481
						b	a		b	b	b			b			Mahodari	1482
			l			l	b	b	b	b	b			b			Tatinapara	1483

Serial Number	Name of Village	Number of Non-Government Medical Amenities available.							Availability of drinking water - Yes / No							
		Charitable non Govt. hospital/Nursing home.	Medical practitioner with MBBS Degree	Medical practitioner with other degree	Medical practitioner with no degree	Traditional practitioner and faith healer .	Medicine Shop	Others	Tap water (Treated/Untreated)	Well water (Covered / Uncovered well)	Hand Pump	Tube wells / Bore well	Spring	River / Canal	Tank / Pond / Lake	Others
1	2	32	33	34	35	36	37	38	39	40	41	42	43	44	45	46

1444	Makura	0	0	1	0	0	1	0	No	No	Yes	No	No	Yes	Yes	Yes
1445	Uttar Durgapur	0	0	0	0	0	0	0	No	No	Yes	No	No	Yes	Yes	No
1446	Bishaypur	0	0	1	0	0	0	0	No	No	Yes	No	No	Yes	Yes	No
1447	Bhalkuti	0	0	1	1	0	0	0	No	No	Yes	No	No	Yes	Yes	No
1448	Arazi Makura															
1449	Paschim Mahula															
1450	Layekpur	0	0	0	0	0	1	1	No	No	No	Yes	No	No	Yes	No
1451	Bile	0	0	0	0	0	0	0	No	No	No	Yes	No	Yes	Yes	No
1452	Tarulia	1	2	4	0	0	1	0	No	No	Yes	No	No	Yes	Yes	No
1453	Laghosa	0	0	0	0	0	0	0	No	No	Yes	No	No	Yes	Yes	No
1454	Shaspur	0	0	0	0	0	0	0	No	No	Yes	No	No	No	Yes	No
1455	Kamadpur	0	0	0	0	0	0	0	No	No	Yes	Yes	No	No	No	No
1456	Punna	0	0	0	0	0	0	0	No	No	Yes	No	No	Yes	Yes	No
1457	Murdighi	0	0	0	0	0	0	0	No	No	Yes	No	No	No	Yes	No
1458	Paschim Isakpur															
1459	Raypur	0	0	0	0	0	0	0	No	No	Yes	Yes	No	No	Yes	No
1460	Haripur															
1461	Hatia	0	0	3	1	0	3	0	No	No	Yes	No	No	No	Yes	No
1462	Chauhata	0	0	5	0	0	5	0	Yes	No	Yes	No	No	Yes	Yes	No
1463	Sundipur	0	0	0	0	0	0	0	No	No	Yes	Yes	No	Yes	Yes	No
1464	Faridpur	0	0	0	0	0	0	0	No	Yes	Yes	Yes	No	Yes	Yes	No
1465	Rajarampur	0	0	0	0	0	0	0	No	No	Yes	No	No	Yes	Yes	No
1466	Srikrishnapur	0	0	0	0	0	0	0	No	No	Yes	No	No	Yes	Yes	No
1467	Dhoadanga	0	0	0	0	0	0	0	No	No	Yes	No	No	No	Yes	No
1468	Babna	0	0	0	0	0	0	0	No	No	Yes	No	No	No	Yes	No
1469	Ujalpur	0	0	0	0	0	0	0	No	Yes	Yes	Yes	No	Yes	Yes	No
1470	Tushkunda															
1471	Pancha Ganga	0	0	0	0	0	0	0	No	No	Yes	No	No	No	Yes	No
1472	Dakshin Kanaipur	0	0	0	0	0	0	0	No	No	Yes	No	No	No	Yes	No
1473	Paschim Gobindapur	0	0	0	0	0	0	0	No	Yes	Yes	No	No	No	Yes	No
1474	Gopalpur	0	0	0	0	0	0	0	No	Yes	Yes	No	No	No	Yes	No
1475	Kendia	0	0	0	0	0	0	0	No	No	Yes	No	No	No	Yes	No
1476	Patharghata															
1477	Bheria	0	0	0	0	0	0	0	No	No	Yes	No	No	No	Yes	No
1478	Nautara	0	0	0	0	0	0	0	No	No	Yes	No	No	No	Yes	No
1479	Dhanghara	0	0	0	0	0	0	0	No	No	Yes	No	No	Yes	Yes	No
1480	Ekut	0	0	0	0	0	0	0	No	No	Yes	No	No	Yes	Yes	No
1481	Muniara	0	0	0	0	0	0	0	No	No	Yes	No	No	No	Yes	No
1482	Mahodari	0	0	0	0	0	1	0	No	No	Yes	No	No	No	Yes	No
1483	Tatinapara	0	0	0	0	0	0	0	No	No	Yes	Yes	No	Yes	Yes	No

Availability of toilet & others Yes / No				Communication and transport facilities (If amenities available code -Yes is given except for Village Pin Code ,If not available within the village , the distance range code viz; a for < 5 Kms, b for 5-10 Kms and c for 10+ kms of nearest place where facility is available is given).								
Community toilet including bath.	Community toilet excluding bath.	Rural sanitary mart or sanitary hardware outlet available near the village.	Community bio- gas or recycle of waste for productive use.	Post office(PO)	Sub post office (SPO)	Post & Telegraph office (P&TO)	Village Pin Code	Telephones (Land lines)	Public call office (PCO)	Mobile phone coverage	Name of Village	Serial Number
47	48	49	50	51	52	53	54	55	56	57	2	1

No	No	No	No	c	a	b	731201	a	a	a	Makura	1444
No	No	No	No	c	a	c	731201	a	a	Yes	Uttar Durgapur	1445
No	No	No	No	c	a	c	731201	b	b	Yes	Bishaypur	1446
No	No	No	No	c	Yes	c	731201	a	a	Yes	Bhalkuti	1447
											Arazi Makura	1448
											Paschim Mahula	1449
No	No	No	Yes	a	a	c	731201	a	a	Yes	Layekpur	1450
No	No	No	Yes	a	a	c	731201	b	c	Yes	Bile	1451
No	No	No	No	a	c	c	731201	c	c	Yes	Tarulia	1452
No	No	No	No	Yes	b	b	731201	b	b	Yes	Laghosa	1453
No	No	Yes	No	b	a	b	731303	a	Yes	Yes	Shaspur	1454
No	No	No	No	Yes	b	b	731303	a	a	Yes	Kamadpur	1455
No	No	No	No	a	b	b	731303	Yes	b	Yes	Punna	1456
No	No	No	No	b	a	b	731303	Yes	a	b	Murdighi	1457
											Paschim Isakpur	1458
No	No	No	No		a	c	731201	a	b	b	Raypur	1459
											Haripur	1460
No	No	No	No	b	Yes	b	731201	Yes	Yes	Yes	Hatia	1461
No	No	No	No	Yes	b	b	731201	Yes	Yes	Yes	Chauhata	1462
No	No	No	No	b	a	b	731303	Yes	a	Yes	Sundipur	1463
No	No	No	No	a	a	a	731201	Yes	a	Yes	Faridpur	1464
No	No	No	No	a	a	b	731219	Yes	b	Yes	Rajarampur	1465
No	No	No	No	a	b	b	731215	b	b	Yes	Srikrishnapur	1466
No	No	No	No	a	b	b	731201	b	Yes	Yes	Dhoadanga	1467
No	No	No	No	a	b	b	731201	a	b	Yes	Babna	1468
No	No	No	No	a	a	b	731201	Yes	b	Yes	Ujalpur	1469
											Tushkunda	1470
No	No	No	No	a	b	b	731244	a	b	Yes	Pancha Ganga	1471
No	No	No	No	b	a	b	731303	a	b	Yes	Dakshin Kanaipur	1472
No	No	No	No	a	b	b	731303	b	b	Yes	Paschim Gobindapur	1473
No	No	No	No	Yes	a	a	731303	a	b	Yes	Gopalpur	1474
No	No	No	No	a	b	b	731303	b	b	a	Kendia	1475
											Patharghata	1476
No	No	No	No	a	b	b	731303	b	b	Yes	Bheria	1477
No	No	No	No	a	b	b	731303	b	b	Yes	Nautara	1478
No	No	No	No	a	b	b	731303	b	b	Yes	Dhanghara	1479
No	No	No	No	a	b	b	731132	b	b	Yes	Ekut	1480
No	No	No	No	a	c	c		c	c	Yes	Muniara	1481
No	No	No	No	Yes	b	b	731214	Yes	b	Yes	Mahodari	1482
No	No	No	No	Yes	b	b	731303	b	b	Yes	Tatinapara	1483

Communication and transport facilities (If amenities available code -Yes is given except for Village Pin Code ,If not available within the village , the distance range code viz; a for < 5 Kms, b for 5-10 Kms and c for 10+ kms of nearest place where facility is available is given).													Village connected to highway (If amenities available code viz; a for < 5 Kms, b for 5-10 Kms and c for 10+ kms of nearest place where facility is available is given).			
Serial Number	Name of Village	Internet cafes/ Common service centre (CSC)	Private courier facility	Bus service (Public & Private)	Railway stations	Auto/Modified Autos	Taxis and Vans	Tractors	Cycle-pulled rickshaws(Manual & Machine driven)	Carts driven by animals	Sea /River ferry service	Connected to national highway(NH)	Connected to state highway(SH)	Connected to major district road (MDR)	Connected to others district road	Pucca roads
1	2	58	59	60	61	62	63	64	65	66	67	68	69	70	71	72

1444	Makura	a	c	a	b	b	Yes	Yes	a	Yes	c	c	a	a	a	a
1445	Uttar Durgapur	a	c	Yes	c	c	Yes	Yes	Yes	a	a	c	a		Yes	a
1446	Bishaypur	a	c	Yes	c	a	Yes	Yes	Yes	b	a	c	a		Yes	a
1447	Bhalkuti	a	c	Yes	c	c	Yes	Yes	Yes	b	a	c	a		Yes	Yes
1448	Arazi Makura															
1449	Paschim Mahula															
1450	Layekpur	c	c	Yes	b	b	Yes	Yes	Yes	Yes	c	c	c	c	c	Yes
1451	Bile	c	c	Yes	c	c	b	Yes	Yes	Yes	a	c	c	c	c	a
1452	Tarulia	c	c	Yes	c	c	Yes	Yes	Yes	Yes	c	c	c		Yes	Yes
1453	Laghosa	b	b	Yes	b	b	Yes	Yes	Yes	Yes	c	c	b		Yes	Yes
1454	Shaspur	b	b	Yes	b	b	b	a	Yes	Yes	c			b	Yes	a
1455	Kamadpur	b	b	Yes	b	b	b	a	b	Yes	b	c	c	a	Yes	a
1456	Punna	b	b	a	a	b	b	Yes	Yes	Yes	c	c	c	a	a	a
1457	Murdighi	b	b	a	a	b	a	Yes	Yes	Yes	b	c	c	b	a	a
1458	Paschim Isakpur															
1459	Raypur	c	b	a	b	b	b	Yes	Yes	Yes	c			a	a	a
1460	Haripur															
1461	Hatia	Yes	b	Yes	b	c	Yes	Yes	Yes	Yes	c	c	a	Yes	Yes	a
1462	Chauhata	Yes	b	Yes	Yes	b	Yes	Yes	Yes	Yes	c	c	Yes	Yes	Yes	Yes
1463	Sundipur	b	b	Yes	a	a	a	Yes	Yes	Yes	c	c	Yes	a	Yes	a
1464	Faridpur	a	a	Yes	a	c	a	Yes	Yes	Yes	c	c	Yes		Yes	a
1465	Rajarampur	b	b	a	a	a	a	a	Yes	Yes	c	c	Yes	a	a	a
1466	Srikrishnapur	b	b	b	b	b	b	Yes	Yes	Yes	c					b
1467	Dhoadanga	b	b	b	b	b	b	Yes	Yes	Yes	c					a
1468	Babna	b	b	a	b	b	a	Yes	Yes	Yes	c					a
1469	Ujalpur	a	b	Yes	b	b	Yes	Yes	Yes	Yes	c	c	c		a	a
1470	Tushkunda															
1471	Pancha Ganga	a	b	b	b	b	a	Yes	Yes	Yes	c					a
1472	Dakshin Kanaipur	b	b	a	a	b	a	Yes	Yes	Yes	c					a
1473	Paschim Gobindapur	b	b	a	a	b	a	a	Yes	Yes	c	c	c	a	a	a
1474	Gopalpur	c	b	a	a	b	b	Yes	Yes	Yes	c	c	c			a
1475	Kendia	c	b	Yes	b	b	a	b	Yes	Yes	c	c	c	b		Yes
1476	Patharghata															
1477	Bheria	b	b	b	b	b	Yes	Yes	Yes	Yes	c					a
1478	Nautara	b	a	a	b	b	Yes	Yes	Yes	Yes	c					a
1479	Dhanghara	b	b	b	b	b	b	a	Yes	Yes	c					a
1480	Ekut	c	a	b	b	b	b	Yes	a	Yes	c					a
1481	Muniara	c	c	a	c	c	Yes	c	c	Yes	c	c	c	c	a	a
1482	Mahodari	b	b	b	b	b	Yes	Yes	Yes	Yes	c					Yes
1483	Tatinapara	b	b	Yes	b	b	b	Yes	Yes	Yes	c					Yes

ys,village roads, banks & credit societies
 :-Yes is given, If not available within the
 code viz; a for <5 Kms, b for 5-10 Kms
 place where facility is available is given).

Availability of miscellaneous facilities (If amenities available code -Yes is given, If not
 available within the village , the distance range code viz; a for < 5 Kms, b for 5-10 Kms
 and c for 10+ kms of nearest place where facility is available is given).

73	74	75	76	77	78	79	80	81	82	83	84	85	86	87	Name of Village	Serial Number
Kutchcha roads	Water bounded macadam(WBM) roads	Navigable waterway (river/canal)(NW)	Footpaths (FP)	Commercial & Co-operative Banks	ATM	Agricultural Credit Societies	Self-Help Group (SHG)	Public distribution system (PDS) shop	Mandis / Regular market	Weekly Haat	Agricultural marketing society	Integrated Child Development Scheme (Nutritional Centres)	Anganwadi Centre (Nutritional Centres)	Others (Nutritional Centres)		

a			Yes	c	c	c	Yes	Yes	c	a	c	c	Yes	Yes	Makura	1444	
a				c	c	c	Yes	a	c	a	c	c	Yes	Yes	Uttar Durgapur	1445	
a			Yes	a	c	c	Yes	a	c	a	c	c	Yes	Yes	Bishaypur	1446	
a	b		Yes	c	c	c	Yes	a	c	a	c	c	Yes	Yes	Bhalkuti	1447	
															Arazi Makura	1448	
															Paschim Mahula	1449	
Yes	Yes	a	Yes	a	c	c	Yes	a	c	a	a	c	Yes	Yes	Layekpur	1450	
a	a	a	c			c	Yes	Yes	b	Yes	Yes	Yes	Yes	Yes	Bile	1451	
Yes	Yes		Yes	c	c	c	Yes	Yes	c	Yes	c	c	Yes	Yes	Tarulia	1452	
Yes	Yes		Yes	b	b	c	Yes	Yes	c	Yes	c	b	Yes	Yes	Laghosa	1453	
Yes			Yes	b	b	c	Yes	a	b	a	a	b	Yes	Yes	Shaspur	1454	
Yes	c	b	Yes	a	b	b	Yes	Yes	c	b	b	b	Yes	Yes	Kamadpur	1455	
Yes	Yes	Yes	Yes	b	b	b	Yes	Yes	c	b	a	b	Yes	Yes	Punna	1456	
Yes	b		Yes	b	b	Yes	Yes	Yes	c	a	Yes	b	Yes	b	Murdighi	1457	
															Paschim Isakpur	1458	
Yes				b	b	b	Yes	a	b	a	b	b	Yes	Yes	Raypur	1459	
															Haripur	1460	
Yes			Yes	a	b	Yes	Yes	Yes	c	Yes	a	b	Yes	b	Hatia	1461	
Yes			Yes	b	b	Yes	Yes	Yes	Yes	Yes	b	b	Yes	Yes	Chauhata	1462	
Yes			Yes	b	b	c	a	a	c	b	Yes	Yes	Yes	Yes	Sundipur	1463	
Yes				a	a	c	Yes	a	c	a	a	c	Yes	Yes	Faridpur	1464	
a			Yes	a	a	c	Yes	Yes	c	a	a	b	Yes	Yes	Rajarampur	1465	
a					b	c	Yes	Yes	c	b	Yes	c	Yes	Yes	Srikrishnapur	1466	
a					b	b	Yes	Yes	c	b	Yes	b	Yes	Yes	Dhoadanga	1467	
Yes					b	c	Yes	Yes	c	a	Yes	c	Yes	Yes	Babna	1468	
Yes			Yes	b	b	c	Yes	Yes	c	a	b	b	Yes	Yes	Ujalpur	1469	
															Tushkunda	1470	
Yes					b	b	Yes	Yes	b	Yes	Yes	Yes	Yes	Yes	Pancha Ganga	1471	
Yes	a				b	c	Yes	Yes	c	a	Yes	b	Yes	Yes	Dakshin Kanaipur	1472	
Yes					b	b	c	Yes	Yes	c	b	b	Yes	Yes	Paschim Gobindapur	1473	
Yes					a	a	c	Yes	Yes	c	a	a	Yes	Yes	Gopalpur	1474	
Yes					b	b	c	Yes	Yes	c	b	b	Yes	Yes	Kendia	1475	
															Patharghata	1476	
Yes					b	Yes	Yes	Yes	c	b	b	b	Yes	b	Bheria	1477	
Yes					b	b	c	Yes	Yes	c	Yes	b	b	Yes	Yes	Nautara	1478
b					b	b	c	Yes	a	c	b	b	b	Yes	Yes	Dhanghara	1479
Yes					b	b	c	Yes	Yes	c	b	b	Yes	Yes	Ekut	1480	
Yes	c	c			c	c	c	Yes	a	c	c	c	c	Yes	Yes	Muniara	1481
Yes						b	c	Yes	Yes	c	b	b	b	Yes	Yes	Mahodari	1482
Yes						b	c	Yes	Yes	b	Yes	Yes	Yes	Yes	Tatinapara	1483	

Availability of miscellaneous facilities (If amenities available code -Yes is given, If not available within the village , the distance range code viz; a for < 5 Kms, b for 5-10 Kms and c for 10+ kms of nearest place where facility is available is given).												Availability of electricity (Yes/No)			
Serial Number	Name of Village	ASHA (Accredited Social Health Activist)	Community centre with/without TV	Sports Field,	Sports Club / Recreation Centre	Cinema / Video Hall	Public Library	Public Reading Room	Newspaper Supply	Assembly Polling station	Birth & Death Registration Office	Power Supply for Domestic Use (ED)	Power Supply for Agricultural Use (EAG)	Power Supply for Commercial Use (EC)	Power Supply for All Uses (EA)
1	2	88	89	90	91	92	93	94	95	96	97	98	99	100	101

1444	Makura	Yes	Yes	a	Yes	c	a	c	a	Yes	c	Yes	Yes	No	No
1445	Uttar Durgapur	Yes	Yes	Yes	Yes	Yes	a	Yes	Yes	c	a	Yes	No	No	No
1446	Bishaypur	Yes	c	a	c	c	a	a	Yes	Yes	a	Yes	Yes	Yes	Yes
1447	Bhalkuti	Yes	Yes	Yes	Yes	c	b	Yes	Yes	c	a	Yes	No	No	No
1448	Arazi Makura														
1449	Paschim Mahula														
1450	Layekpur	Yes	c	Yes	c	c	a	a	Yes	Yes	Yes	Yes	Yes	No	No
1451	Bile	Yes	Yes	Yes	Yes	Yes	Yes	Yes	Yes	Yes	Yes	Yes	Yes	No	No
1452	Tarulia	Yes	Yes	c	c	c	b	Yes	Yes	Yes	a	Yes	Yes	Yes	Yes
1453	Laghosa	Yes	Yes	b	b	b	b	Yes	Yes	Yes	Yes	Yes	Yes	Yes	Yes
1454	Shaspur	Yes	b	a	b	b	a	a	b	Yes	a	Yes	Yes	Yes	Yes
1455	Kamadpur	Yes	Yes	a	Yes	b	a	a	Yes	Yes	b	Yes	Yes	Yes	Yes
1456	Punna	Yes	Yes	Yes	Yes	b	a	Yes	b	Yes	b	Yes	Yes	No	No
1457	Murdighi	Yes	Yes	Yes	Yes	Yes	Yes	Yes	Yes	Yes	Yes	Yes	Yes	No	No
1458	Paschim Isakpur														
1459	Raypur	Yes	b	a	b	b	a	Yes	Yes	a	a	Yes	Yes	No	No
1460	Haripur														
1461	Hatia	Yes	Yes	Yes	Yes	b	Yes	Yes	Yes	Yes	a	Yes	Yes	Yes	Yes
1462	Chauhata	Yes	Yes	Yes	Yes	Yes	Yes	Yes	Yes	Yes	Yes	Yes	Yes	Yes	Yes
1463	Sundipur	Yes	Yes	Yes	Yes	Yes	Yes	Yes	Yes	a	a	Yes	Yes	No	No
1464	Faridpur	Yes	Yes	Yes	Yes	Yes	Yes	Yes	Yes	Yes	a	Yes	Yes	No	No
1465	Rajarampur	Yes	Yes	Yes	Yes	Yes	Yes	Yes	Yes	Yes	b	Yes	Yes	No	No
1466	Srikrishnapur	Yes	Yes	Yes	Yes	Yes	Yes	Yes	Yes	Yes	b	Yes	No	No	No
1467	Dhoadanga	Yes	Yes	Yes	Yes	Yes	Yes	Yes	Yes	Yes	b	Yes	Yes	No	No
1468	Babna	Yes	Yes	Yes	Yes	Yes	Yes	Yes	Yes	Yes	b	Yes	Yes	No	No
1469	Ujalpur	Yes	Yes	Yes	b	b	b	b	Yes	Yes	a	Yes	Yes	No	No
1470	Tushkunda														
1471	Pancha Ganga	Yes	Yes	Yes	Yes	Yes	Yes	Yes	Yes	Yes	b	Yes	Yes	No	No
1472	Dakshin Kanaipur	Yes	Yes	Yes	Yes	Yes	Yes	Yes	Yes	Yes	b	Yes	Yes	No	No
1473	Paschim Gobindapur	Yes	Yes	Yes	Yes	b	b	b	b	Yes	a	Yes	Yes	No	No
1474	Gopalpur	Yes	Yes	Yes	Yes	a	a	Yes	a	a	a	Yes	Yes	No	No
1475	Kendia	Yes	Yes	Yes	Yes	b	a	Yes	Yes	Yes	Yes	Yes	Yes	No	No
1476	Patharghata														
1477	Bheria	Yes	b	b	b	b	b	Yes	Yes	a	a	Yes	Yes	No	No
1478	Nautara	Yes	Yes	Yes	Yes	Yes	Yes	Yes	Yes	a	a	Yes	No	No	No
1479	Dhanghara	Yes	b	b	Yes	b	a	b	Yes	a	a	Yes	Yes	No	No
1480	Ekut	Yes	b	Yes	b	Yes	a	Yes	Yes	a	a	Yes	Yes	No	No
1481	Muniara	Yes	c	c	c	c	a	a	c	a	a	Yes	Yes	No	No
1482	Mahodari	Yes	Yes	Yes	Yes	Yes	Yes	Yes	Yes	Yes	a	Yes	Yes	Yes	Yes
1483	Tatinapara	Yes	Yes	Yes	Yes	Yes	Yes	Yes	Yes	Yes	Yes	Yes	Yes	Yes	Yes

Nearest Town		Land Use							
		Area under different types of land use (in hectares rounded up to one decimal place)							
Name	Distance range code i.e. a for < 5 Kms, b for 5-10 Kms and c for 10+ kms .	Forests	Area under Non-agricultural Uses	Barren and Un-cultivable land	Permanent Pastures and Other Grazing Lands	Land Under Miscellaneous Tree Crops etc.	Culturable Waste Land	Name of Village	Serial Number
102	103	104	105	106	107	108	109	2	1

SAINTHIA	b	0	7	0	0	0	0	Makura	1444
SAINTHIA	b	0	4	0	0	0	0	Uttar Durgapur	1445
SAINTHIA	b	0	7.4	0	0	0	0	Bishaypur	1446
SAINTHIA	b	0	11	0	0	0	0	Bhalkuti	1447
		0	8	0	0	0	0	Arazi Makura	1448
		0	7.1	0	0	0	0	Paschim Mahula	1449
SAINTHIA	b	0	17	0	0	0	0	Layekpur	1450
SAINTHIA	b	0	11	0	0	0	0	Bile	1451
SAINTHIA	b	0	12.4	0	0	0	0	Tarulia	1452
SAINTHIA	b	0	32	0	0	0	0	Laghosa	1453
SAINTHIA	b	0	11.1	0	0	0	0	Shaspur	1454
SAINTHIA	b	0	18	0	0	0	0	Kamadpur	1455
SAINTHIA	c	0	20	0	0	0	0	Punna	1456
SAINTHIA	b	0	12.1	0	0	0	0	Murdighi	1457
		0	11	0	0	0	0	Paschim Isakpur	1458
SAINTHIA	b	0	9.1	0	0	0	0	Raypur	1459
		0	8.1	0	0	0	0	Haripur	1460
SAINTHIA	b	0	54.1	0	0	0	0	Hatia	1461
AHMEDPUR	b	0	133.4	0	0	0	0	Chauhata	1462
BOLPUR	b	0	0	0	0	0	2.1	Sundipur	1463
AHMEDPUR	a	0	12	0	0	0	0	Faridpur	1464
AHMEDPUR	b	0	8.4	0	0	0	0	Rajarampur	1465
BOLPUR	c	0	16	0	0	0	0	Srikrishnapur	1466
BOLPUR	c	0	24.9	0	0	0	0	Dhoadanga	1467
BOLPUR	c	0	7.3	0	0	0	0	Babna	1468
AHMEDPUR	b	0	17	0	0	0	0	Ujalpur	1469
		0	7.1	0	0	0	0.1	Tushkunda	1470
BOLPUR	c	0	12.1	0	0	0	0	Pancha Ganga	1471
BOLPUR	c	0	44.6	0	0	0	0	Dakshin Kanaipur	1472
BOLPUR	c	0	13.2	0	0	0	0	Paschim Gobindapur	1473
BOLPUR	c	0	17	0	0	0	0	Gopalpur	1474
BOLPUR	c	0	5.5	0	0	0	0	Kendia	1475
		0	23.2	0	0	0	0	Patharghata	1476
BOLPUR	c	0	17.5	0	0	0	0	Bheria	1477
BOLPUR	c	0	22.3	0	0	0	0	Nautara	1478
BOLPUR	c	0	30.2	0	0	0	0	Dhanghara	1479
BOLPUR	c	0	25.7	0	0	0	0	Ekut	1480
BOLPUR	c	0	15	0	0	0	0	Muniara	1481
BOLPUR	c	0	25.4	0	0	0	0	Mahodari	1482
BOLPUR	c	0	22.1	0	0	0	0	Tatinapara	1483

Land Use											
Area under different types of land use (in hectares rounded up to one decimal place)							Area irrigated by source (in hectare).				
Serial Number	Name of Village	Fallow lands other than current fallows	Current Fallows	Net Area Sown	Total Irrigated Land Area	Total Un-irrigated Land Area	Canals (C)	Wells/Tube-wells(W/TW)	Tanks/Lakes(T/L)	Water Falls(WF)	Others(O)
1	2	110	111	112	113	114	115	116	117	118	119

1444	Makura	0	0	90.2	89.1	1	80.1	9	0	0	0
1445	Uttar Durgapur	0	0	186	179	7	176	2	1	0	0
1446	Bishaypur	0	0	53.5	46.3	7.2	44.3	1	1	0	0
1447	Bhalkuti	0	0	156.2	146.1	10.1	141.1	3	2	0	0
1448	Arazi Makura	0	0	55.1	42.1	13	42.1	0	0	0	0
1449	Paschim Mahula	0	0	71.5	62.2	9.3	62.2	0	0	0	0
1450	Layekpur	0	0	323.1	308.6	14.5	298.6	10	0	0	0
1451	Bile	0	0	55.7	50.4	5.3	43.3	7.1	0	0	0
1452	Tarulia	0	0	82.9	74.9	8	64	10.9	0	0	0
1453	Laghosa	0	0	262.4	212.2	50.2	182.2	28	2	0	0
1454	Shaspur	0	0	109.8	102.5	7.2	98.5	3	1	0	0
1455	Kamadpur	0	0	194.2	148.1	46.1	142.1	6	0	0	0
1456	Punna	0	0	192.2	144.1	48.1	144.1	0	0	0	0
1457	Murdighi	0	0	122.7	110.7	12	109.4	1.3	0	0	0
1458	Paschim Isakpur	0	0	77.1	72	5	72	0	0	0	0
1459	Raypur	0	0	72.2	57.2	15	56.1	1.1	0	0	0
1460	Haripur	0	0	54.3	44.2	10.1	44.2	0	0	0	0
1461	Hatia	0	0	297.2	268.1	29.1	232.1	34	2	0	0
1462	Chauhata	0	0	639.6	499.6	140	389.6	0	10	0	100
1463	Sundipur	0	0	96.8	71.6	25.2	56.6	15	0	0	0
1464	Faridpur	0	0	113.2	68.1	45.1	65.1	3	0	0	0
1465	Rajarampur	0	0	228	86.2	141.8	75.2	0	6	0	5
1466	Srikrishnapur	0	0	64.2	24.1	40.1	20.1	4	0	0	0
1467	Dhoadanga	0	0	163.6	100.2	63.4	93.2	7	0	0	0
1468	Babna	0	0	105.5	50.3	55.2	44.3	6	0	0	0
1469	Ujalpur	0	0	92	82	10	75	2	5	0	0
1470	Tushkunda	0	0	40.5	28.1	12.4	28.1	0	0	0	0
1471	Pancha Ganga	0	0	45.5	20.2	25.3	20.2	0	0	0	0
1472	Dakshin Kanaipur	0	0	69.2	45.9	23.3	43.4	2.5	0	0	0
1473	Paschim Gobindapur	0	0	82.6	32.4	50.1	32.4	0	0	0	0
1474	Gopalpur	0	0	100.1	28.1	72	20.1	8	0	0	0
1475	Kendia	0	0	59.7	43.6	16.1	40.8	1.7	1.1	0	0
1476	Patharghata	0	0	80.5	24.3	56.2	24.3	0	0	0	0
1477	Bheria	0	0	127.8	75.8	52	70.1	5.7	0	0	0
1478	Nautara	0	0	96.1	60.1	36	56.1	4	0	0	0
1479	Dhanghara	0	0	85.1	20.1	65	20.1	0	0	0	0
1480	Ekut	0	0	214.3	79.3	135	64.4	14.9	0	0	0
1481	Muniara	0	0	50.2	30.1	20.1	27.1	3	0	0	0
1482	Mahodari	0	0	92.3	77	15.3	64.2	12.8	0	0	0
1483	Tatinapara	0	0	123.2	96.3	26.9	60.1	36.2	0	0	0

Name of three most important commodities manufactured			Name of Village	Serial Number
First	Second	Third		
120	121	122	2	1

	Makura	1444
	Uttar Durgapur	1445
	Bishaypur	1446
	Bhalkuti	1447
	Arazi Makura	1448
	Paschim Mahula	1449
	Layekpur	1450
	Bile	1451
	Tarulia	1452
	Laghosa	1453
	Shaspur	1454
Biri	Kamadpur	1455
	Punna	1456
	Murdighi	1457
	Paschim Isakpur	1458
	Raypur	1459
	Haripur	1460
Biri	Hatia	1461
	Chauhata	1462
	Sundipur	1463
	Faridpur	1464
	Rajarampur	1465
	Srikrishnapur	1466
	Dhoadanga	1467
	Babna	1468
	Ujalpur	1469
	Tushkunda	1470
	Pancha Ganga	1471
	Dakshin Kanaipur	1472
	Paschim Gobindapur	1473
	Gopalpur	1474
	Kendia	1475
	Patharghata	1476
	Bheria	1477
	Nautara	1478
	Dhanghara	1479
	Ekut	1480
	Muniara	1481
	Mahodari	1482
	Tatinapara	1483

Census of India 2011
Amenities and Land use

Serial Number	Name of Village	Location code no.	Total area of the village (in hectares rounded up to one decimal place)	Total population (2011 census)	Number of households (2011 census)	Number of educational amenities available in village, the distance range code viz; a for 0-5 kms, b for 5-10 kms, c for 10+ kms of nearest place where facility is available							
						Pre-Primary school (PP)	Primary school (P)	Middle school (M)	Secondary School (S)	Senior Secondary school (SS)	Degree college of arts, science & commerce (ASC)	Engineering college(EC)	Medical college (MC)
1	2	3	4	5	6	7	8	9	10	11	12	13	14
1484	Altor	317487	54.8	309	75	1	1						
1485	Uttarpara	317488	49.6	164	41	b	b						
1486	Arar	317489	156.7	731	169	1	1						
1487	Langalgram	317490	110.4	487	111	2	1	a	a	a			
1488	Rakhareshwar	317491	165.7	689	149	1	1						
1489	Saripa	317492	232.9	1342	339	2	2	a	a	a	c		
1490	Talbana	317493	57.4	181	47	b	a	a	a	a	c	c	c
1491	Malitpur	317494	128.2	565	133	1	1	a	a	a	c	c	c
1492	Mahutar	317495	149.8	732	177	1	1	a	a	a	b	c	c
1493	Milanpur	317496	162.9	620	145	1	1	a	a	a	b	c	c
1494	Sahurapur	317497	36.6	321	79	b	c	a	a	a	b	c	c
1495	Indas	317498	432.9	3448	778	7	6	a	a	a	b	c	c
1496	Bipratikuri	317499	116.3	2060	520	4	3	3	1	1	b	c	
1497	Lalbazar	317500	60.1	116	25	a	a	a	a	a	b	c	
1498	Tantbandhi	317501	95.8	641	143	1	1	a	a	a	c	c	c
1499	Dubra	317502	72.5	0	0								
1500	Tiltikuri	317503	131.1	655	146	a	a	a	a	a	c	c	
1501	Kurumba	317504	830	6507	1564	3	3	1	1	1	c	c	
1502	Mandari	317505	100	1291	291	1	1	a	a	a	c	c	
1503	Budhura	317506	91.6	1203	285	1	1	a	a	a	b		
1504	Gopta	317507	68.7	256	70	1	1	a	b	b	c		
1505	Kashiara	317508	64.6	1235	271	1	1	1	a	a	c	c	
1506	Amnahaar	317509	107.1	819	199	1	1	a	b	b	c		
1507	Shibchandrapur	317510	71.2	0	0								
1508	Sultanpur	317511	93.6	0	0								
1509	Palsa	317512	64.1	0	0								
1510	Kalyanpur	317513	73	0	0								
1511	Khayerbani	317514	89.8	909	219	1	1	1	1		b	c	
1512	Radhakrishnapur	317515	43.7	227	50	b	a	a	a	b	c	c	c
1513	Putundi	317516	95	406	90	1	1	a	a	b	c	c	c
1514	Dengera	317517	98.1	582	141	1	1	a	a	b	c	c	c
1515	Dwaranda	317518	86.4	577	139	a	a	a	a	b	b	c	c
1516	Maheshpur	317519	259.4	1134	266	2	2	1	1	b	b	c	c
1517	Purbba Nawapara	317520	132.2	678	162	2	2	1	1	b	b	c	c
1518	Donaipur	317521	177.6	1146	288	1	1		a				
1519	Purbba Kadipur	317522	169.1	1037	253	1	1		a		a		
1520	Chatra	317523	117.8	239	53	1	1	a	b	b	b	c	c
1521	Kadoa	317524	69.1	534	116	3	2	1	b	b	b	c	c
1522	Paschim Kadipur	317525	175.6	893	216	1	1	1	a	a			
1523	Mastali	317526	396.5	1616	364	1	1	a	a	a	a	c	
1524	Shekhampur	317527	857.9	6561	1525	8	8	2	1	b	b	c	
1525	Hirapur	317528	116.4	1719	431	1	1	a	a	a	b		

- Village Directory

(As in 2009)

le. (If not available within the : < 5 Kms, b for 5-10 Kms and c cility is available is given).																				Number of Medical Amenities available. (If not available within the village , the distance range code viz; a for < 5 Kms, b for 5-10 Kms and c for 10+ kms of nearest place where facility is available is given).	
Management institute (MI)	Polytechnic (Pt)	Vocational training school /ITI	Non-formal training centre (NFTC)	Special school for disabled (SSD)	Others (specify)	Community health centre (CHC)	Primary health centre (PHC)	Primary health sub centre (PHS)	Maternity and child welfare centre (MCW)	T.B. clinic (TBC)	Hospital-allopathic (HA)	Hospital-alternative medicine (HO)	Dispensary (D)	Veterinary hospital (VH)	Mobile health clinic (MHC)	Family welfare centre (FWC)	Name of Village	Serial Number			
15	16	17	18	19	20	21	22	23	24	25	26	27	28	29	30	31		1			
							b	a	b	b	b						Altor	1484			
		a					b	a	b	b	b						Uttarpara	1485			
		b					b	a	b	b	b						Arar	1486			
							c	b	c	c	c						Langalgram	1487			
							c	b	c	c	c			c			Rakhareshwar	1488			
				c		a	a	a	a	c	c		a	c	c	c	Saripa	1489			
c	c	c	c	c		c	c	b	c	c	c	c	b	c	c		Talbana	1490			
c	c	c	c	c		c	c	a	c	a	a	a	a	a			Malitpur	1491			
c	c	c	c	c		c	b	a	c	a	a	a	a	b			Mahutar	1492			
c	c	c	c	c			b	l	a	a	c	c	a	c		c	Milanpur	1493			
c	c	c	c	c			a	a	a	a	b	c	a	b		b	Sahurapur	1494			
c	c	c	c	c			b	l	l	l	b	c	2	b			Indas	1495			
	c	c		c			l	l	l	c	l		1	b		b	Bipratikuri	1496			
	c	c		c			a	a	a	c			a	b			Lalbazar	1497			
	c	c		c			a	a	a	c	a		a	c			Tantbandhi	1498			
																	Dubra	1499			
c	c	c		c		a	a	a	a	c	c		a	c	c	c	Tiltikuri	1500			
	c	c		c		b	b	l	b	c	b	b	b	c	c	c	Kurumba	1501			
c	c	c	c	c		a	b		b	c	b		b	c	c	c	Mandari	1502			
	c	c					a	a			a		a	c		c	Budhura	1503			
c	c	c		c		b	b	a	b	c	c		b	c		c	Gopta	1504			
c	c	c	c	c		a	a	l	c	c	c		a	c		c	Kashiara	1505			
c	c	c				b	b	a		c	c		b	c		c	Amnahar	1506			
																	Shibchandrapur	1507			
																	Sultanpur	1508			
																	Palsa	1509			
																	Kalyanpur	1510			
c	c	c				a	b	a	b	c	b		b	b		b	Khayerbani	1511			
c	c	c	c	c			c	l	a	a	c	c	c	c		a	Radhakrishnapur	1512			
c	c	c	c	c			c	a	a	a	c	c	c	c		a	Putundi	1513			
c	c	c	c	c			b	a	a	a	c	a	c	c		c	Dengera	1514			
c	c	c	c	c			b	a	a	a	b	c	b	a	c	a	Dwaranda	1515			
c	c	c	c	c			b	a	a	a	b	c	b	b		b	Maheshpur	1516			
c	c	c	c	c			b	l	l	b	b	c	a	a	c	a	Purbba Nawapara	1517			
	c			c													Donaipur	1518			
	c			c													Purbba Kadipur	1519			
c	c	c	c	c			a	a	a	a	b	c	a	b		b	Chatra	1520			
c	c	c	c	c		b	b	b	b	b	b	b	b	b	b	b	Kadoa	1521			
c	c	c	b	c		a	a	a	a	a		a	a	a	a	a	Paschim Kadipur	1522			
c	c	c	b	c		a								a			Mastali	1523			
c	c	c	b	c		3	b	b	b	c	c		b	c	c	b	Shekhampur	1524			
c	c	c	b	c		b	b	a	b	c	b		a	b	c	b	Hirapur	1525			

Serial Number	Name of Village	Number of Non-Government Medical Amenities available.							Availability of drinking water - Yes / No							
		Charitable non Govt. hospital/Nursing home.	Medical practitioner with MBBS Degree	Medical practitioner with other degree	Medical practitioner with no degree	Traditional practitioner and faith healer .	Medicine Shop	Others	Tap water (Treated/Untreated)	Well water (Covered / Uncovered well)	Hand Pump	Tube wells / Bore well	Spring	River / Canal	Tank / Pond / Lake	Others
1	2	32	33	34	35	36	37	38	39	40	41	42	43	44	45	46
1484	Altor	0	0	0	0	0	0	0	No	No	Yes	No	No	No	Yes	No
1485	Uttarpara	0	0	0	0	0	0	0	No	Yes	Yes	No	No	No	Yes	No
1486	Arar	0	0	0	0	0	0	0	No	No	Yes	No	No	Yes	Yes	No
1487	Langalgram	0	0	0	0	0	0	0	No	No	Yes	No	No	Yes	Yes	No
1488	Rakhareshwar	0	0	0	0	0	1	0	No	No	Yes	No	No	No	Yes	No
1489	Saripa	0	0	0	0	0	0	0	No	No	Yes	No	No	No	Yes	No
1490	Talbana	0	0	0	0	0	0	0	No	No	No	Yes	No	Yes	Yes	No
1491	Malitpur	0	0	0	0	0	0	0	No	No	Yes	Yes	No	Yes	Yes	No
1492	Mahutar	0	0	0	0	0	0	0	No	No	Yes	Yes	No	Yes	Yes	No
1493	Milanpur	0	0	0	1	0	0	0	No	No	Yes	No	No	No	Yes	No
1494	Sahurapur	0	0	0	0	0	0	0	No	No	Yes	No	No	No	Yes	No
1495	Indas	0	0	0	0	0	0	0	No	No	No	Yes	No	Yes	Yes	No
1496	Bipratikuri	0	2	0	0	0	3	0	No	No	Yes	Yes	No	Yes	Yes	No
1497	Lalbazar	0	0	0	0	0	0	0	No	No	Yes	Yes	No	Yes	Yes	No
1498	Tantbandhi	0	0	0	0	0	0	0	No	No	Yes	Yes	No	Yes	Yes	No
1499	Dubra															
1500	Tiltikuri	0	0	0	0	0	0	0	No	No	Yes	No	No	Yes	Yes	No
1501	Kurumba	0	0	0	0	0	0	0	No	No	Yes	No	No	Yes	Yes	No
1502	Mandari	0	0	0	0	0	0	0	No	No	Yes	Yes	No	Yes	Yes	No
1503	Budhura	0	0	0	0	0	0	0	No	No	No	Yes	No	Yes	Yes	No
1504	Gopta	0	0	0	0	0	0	0	No	No	No	Yes	No	No	Yes	No
1505	Kashiara	0	0	0	0	0	0	0	No	No	No	Yes	No	No	Yes	No
1506	Amnahar	0	0	0	0	0	0	0	No	No	No	Yes	No	Yes	Yes	No
1507	Shibchandrapur															
1508	Sultanpur															
1509	Palsa															
1510	Kalyanpur															
1511	Khayerbani	0	0	0	0	0	0	0	No	No	Yes	No	No	No	Yes	No
1512	Radhakrishnapur	0	0	0	0	0	0	0	No	No	Yes	No	No	No	Yes	No
1513	Putundi	0	0	0	0	0	0	0	No	No	Yes	No	No	No	Yes	No
1514	Dengera	0	0	0	0	0	0	0	No	No	Yes	No	No	No	Yes	No
1515	Dwaranda	0	0	0	0	0	0	0	No	No	Yes	No	No	No	Yes	No
1516	Maheshpur	0	0	0	0	0	0	0	No	No	Yes	No	No	No	Yes	No
1517	Purbba Nawapara	0	0	1	0	0	0	0	No	No	Yes	No	No	No	Yes	No
1518	Donaipur	0	0	0	0	0	0	0	No	No	Yes	No	No	No	No	No
1519	Purbba Kadipur	0	0	0	0	0	0	0	No	No	Yes	No	No	No	No	No
1520	Chatra	0	0	0	0	0	0	0	No	No	Yes	No	No	No	Yes	No
1521	Kadoa	0	0	0	0	0	0	0	No	No	No	Yes	No	No	No	No
1522	Paschim Kadipur	0	0	0	0	0	0	0	No	No	Yes	No	No	Yes	Yes	No
1523	Mastali	0	0	0	0	0	0	0	No	Yes	Yes	No	No	No	Yes	No
1524	Shekhampur	0	0	0	0	0	2	0	No	Yes	Yes	No	No	Yes	Yes	No
1525	Hirapur	0	0	0	0	0	0	0	No	No	Yes	Yes	No	Yes	Yes	No

Availability of toilet & others Yes / No				Communication and transport facilities (If amenities available code -Yes is given except for Village Pin Code .If not available within the village , the distance range code viz; a for < 5 Kms, b for 5-10 Kms and c for 10+ kms of nearest place where facility is available is given).								
Community toilet including bath.	Community toilet excluding bath.	Rural sanitary mart or sanitary hardware outlet available near the village.	Community bio- gas or recycle of waste for productive use.	Post office(PO)	Sub post office (SPO)	Post & Telegraph office (P&TO)	Village Pin Code	Telephones (Land lines)	Public call office (PCO)	Mobile phone coverage	Name of Village	Serial Number
47	48	49	50	51	52	53	54	55	56	57	2	1
No	No	No	No	a	b	b	731303	b	b	Yes	Altor	1484
No	No	No	No	a	b	b	731303	b	b	Yes	Uttarpara	1485
No	No	No	No	a	b	b	731303	b	b	Yes	Arar	1486
No	No	No	No	b	c	c	731303	c	c	Yes	Langalgram	1487
No	No	No	No	a	c	c	731303	b	c	Yes	Rakhreshwar	1488
No	No	No	No	a	c	c	731303	Yes	a	Yes	Saripa	1489
No	No	No	No	b	b	b	731303	Yes	b	Yes	Talbana	1490
No	No	No	No	a	c	c	731303	Yes	b	Yes	Malitpur	1491
No	No	No	No	a	b	a	731303	Yes	a	Yes	Mahutar	1492
No	No	No	No	c	a	c	731303	Yes	a	Yes	Milanpur	1493
No	No	No	No	b	a	b	731303	Yes	b	Yes	Sahurapur	1494
No	No	No	No	Yes	a	b	731303	Yes	Yes	Yes	Indas	1495
No	No	No	No	Yes	b	b	731303	Yes	Yes	Yes	Bipratikuri	1496
No	No	No	No		b	b	731303	Yes	b	Yes	Lalbazar	1497
No	No	No	No		c	c	731303	Yes	Yes	Yes	Tantbandhi	1498
											Dubra	1499
No	No	No	No	a	c	c	731303	Yes	a	Yes	Tiltikuri	1500
No	No	No	No	Yes	c	c	731303	Yes	Yes	Yes	Kurumba	1501
No	No	No	No	c	a	c	731303	Yes	c	Yes	Mandari	1502
No	No	No	No	a	a	c	731302	Yes	a	a	Budhura	1503
No	No	No	No	c	a	c	731302	Yes	b	Yes	Gopta	1504
No	No	No	No	c	a	c	731302	b	b	Yes	Kashiara	1505
No	No	No	No	a	a	c	731302	Yes	b	a	Amnahar	1506
											Shibchandrapur	1507
											Sultanpur	1508
											Palsa	1509
											Kalyanpur	1510
No	No	No	No	Yes	b	b	731302	Yes	Yes	Yes	Khayerbani	1511
No	No	No	No	c	a	c	731303	Yes	a	Yes	Radhakrishnapur	1512
No	No	No	No	c	a	c	731303	Yes	a	Yes	Putundi	1513
No	No	No	No	c	a	c	731303	Yes	a	Yes	Dengera	1514
No	No	No	No	b	Yes	b	731302	Yes	b	Yes	Dwaranda	1515
No	No	No	No	b	Yes	b	731303	Yes	a	Yes	Maheshpur	1516
No	No	No	No	b	a	b	731204	Yes	b	Yes	Purbba Nawapara	1517
No	No	No	No	a	a	b	731303	Yes	b	Yes	Donaipur	1518
No	No	No	No	Yes		b	731303	Yes	a	Yes	Purbba Kadipur	1519
No	No	No	No	b	a	b	731303	Yes	b	Yes	Chatra	1520
No	No	No	No	b	a	b	731303	Yes	b	Yes	Kadoa	1521
No	No	No	No	a	a	b	731303	Yes	a	Yes	Paschim Kadipur	1522
No	No	Yes	No	a	a	b	731303	Yes	a	Yes	Mastali	1523
No	No	No	No	a	a	a	731303	Yes	Yes	Yes	Shekhampur	1524
No	No	No	Yes	a	a	b	731201	Yes	a	Yes	Hirapur	1525

Communication and transport facilities (If amenities available code -Yes is given except for Village Pin Code ,If not available within the village , the distance range code viz; a for < 5 Kms, b for 5-10 Kms and c for 10+ kms of nearest place where facility is available is given).													Village connected to highway (If amenities available code viz; a for < 5 Kms, b for 5-10 Kms and c for 10+ kms of nearest place where facility is available is given).			
Serial Number	Name of Village	Internet cafes/ Common service centre (CSC)	Private courier facility	Bus service (Public & Private)	Railway stations	Auto/Modified Autos	Taxis and Vans	Tractors	Cycle-pulled rickshaws(Manual & Machine driven)	Carts driven by animals	Sea /River ferry service	Connected to national highway(NH)	Connected to state highway(SH)	Connected to major district road (MDR)	Connected to others district road	Pucca roads
1	2	58	59	60	61	62	63	64	65	66	67	68	69	70	71	72
1484	Altora	b	b	Yes	b	b	b	a	a	Yes	c					a
1485	Uttarpara	b	b	Yes	b	b	b	a	a	Yes	c					Yes
1486	Arara	b	b	Yes	b	b	b	a	Yes	Yes	c					Yes
1487	Langalgram	c	c	Yes	c	c	c	a	a	Yes	c					Yes
1488	Rakhareshwar	c	c	Yes	c	c	Yes	Yes	Yes	Yes	c					Yes
1489	Saripa	c	c	a	c	c	Yes	a	Yes	Yes	c			Yes		a
1490	Talbana	c	b	a	c	b	b	Yes	a	Yes	c	c		c		a
1491	Malitpur	c	b	a	c	a	a	Yes	Yes	Yes	c	c		c		b
1492	Mahutar	a	b	a	c	a	a	Yes	Yes	Yes	c	c		c		a
1493	Milanpur	c	c	a	c	c	a	a	a	Yes	c	c	b	a	c	a
1494	Sahurapur	b	b	a	b	b	a	a	a	Yes	c	c	b	a	b	a
1495	Indas	Yes	b	Yes	c	b	Yes	Yes	Yes	Yes	c	c	c	Yes	b	a
1496	Bipratikuri	b	b	Yes	c	b	Yes	Yes	Yes	Yes	c			Yes	Yes	a
1497	Lalbazar	b	b	b	c	b	Yes	Yes	Yes	Yes	c				Yes	a
1498	Tantbandhi	c	c	Yes	c	b	Yes	Yes	Yes	Yes	c			Yes	Yes	Yes
1499	Dubra															
1500	Tiltikuri	c	c	a	c	c	Yes	a	Yes	Yes	c	c				a
1501	Kurumba	c	c	Yes	c	Yes	Yes	Yes	Yes	Yes	c	c			Yes	a
1502	Mandari	c	c	a	c	c	c	Yes	a	Yes	c	c	c	a	a	a
1503	Budhura	b	b	a	b	b	Yes	Yes	Yes	Yes	c	c	c	a	b	a
1504	Gopta	b	c	a	c	c	c	a	Yes	Yes	c					a
1505	Kashiara	c	c	a	c	c	a	a	Yes	Yes	c					a
1506	Amnahar	b	c	a	c	c	a	a	Yes	Yes	c					a
1507	Shibchandrapur															
1508	Sultanpur															
1509	Palsa															
1510	Kalyanpur															
1511	Khayerbani	b	b	a	b	b	b	a	Yes	Yes	c					a
1512	Radhakrishnapur	c	c	a	c	a	a	Yes	a	Yes	c	c	c	a	c	a
1513	Putundi	c	c	a	c	a	a	a	a	Yes	c	c	c	a	c	a
1514	Dengera	c	c	a	c	c	Yes	Yes	Yes	Yes	c	c	c	a	c	a
1515	Dwaranda	b	b	a	b	a	b	Yes	b	Yes	c	c	c	a	a	a
1516	Maheshpur	b	b	a	b	b	a	Yes	a	Yes	c	c	b	Yes	b	a
1517	Purbba Nawapara	b	Yes	Yes	b	b	Yes	Yes	Yes	Yes	c	c	c	Yes	b	a
1518	Donaipur	b	b	Yes	a	b	a	Yes	Yes	Yes	c			Yes	Yes	Yes
1519	Purbba Kadipur	c	b	Yes	a	b	a	Yes	Yes	Yes	c			Yes	Yes	Yes
1520	Chatra	b	b	a	b	a	a	b	a	Yes	c	c	b	Yes	b	a
1521	Kadoa	b	b	Yes	b	c	Yes	Yes	Yes	Yes	c	c	b	Yes	Yes	Yes
1522	Paschim Kadipur	c	a	Yes	a	a	a	Yes	Yes	Yes	c	c	c	a	a	Yes
1523	Mastali	c	a	Yes	a	a	a	Yes	Yes	Yes	c	c	c	a	a	Yes
1524	Shekhampur	Yes	a	Yes	a	b	Yes	Yes	Yes	Yes	c	c	c		Yes	a
1525	Hirapur	a	b	Yes	a	a	a	Yes	Yes	Yes	c	c	c			a

ys,village roads, banks & credit societies :-Yes is given, If not available within the code viz; a for <5 Kms, b for 5-10 Kms place where facility is available is given).													Availability of miscellaneous facilities (If amenities available code -Yes is given, If not available within the village , the distance range code viz; a for < 5 Kms, b for 5-10 Kms and c for 10+ kms of nearest place where facility is available is given).			
Kutchcha roads	Water bounded macadam(WBM) roads	Navigable waterway (river/canal)(NW)	Footpaths (FP)	Commercial & Co-operative Banks	ATM	Agricultural Credit Societies	Self-Help Group (SHG)	Public distribution system (PDS) shop	Mandis / Regular market	Weekly Haat	Agricultural marketing society	Integrated Child Development Scheme (Nutritional Centres)	Anganwadi Centre (Nutritional Centres)	Others (Nutritional Centres)	Name of Village	Serial Number
73	74	75	76	77	78	79	80	81	82	83	84	85	86	87	2	1
a				Yes	b	c	Yes	Yes	c	Yes	Yes	Yes	Yes	Yes	Altor	1484
Yes				Yes	b	c	Yes	Yes	c	Yes	Yes	Yes	Yes	Yes	Uttarpara	1485
a					b	c	Yes	Yes	c	Yes	b	Yes	Yes	Yes	Arar	1486
Yes					c	c	Yes	Yes	c	Yes	Yes	Yes	Yes	Yes	Langalgram	1487
Yes					c	c	Yes	Yes	c	Yes	Yes	c	Yes	Yes	Rakhareshwar	1488
Yes			Yes			c	Yes	Yes	c	a	Yes	c	Yes	Yes	Saripa	1489
Yes			Yes	a	c	c	Yes	b	c	b	Yes	Yes	Yes	Yes	Talbana	1490
Yes			Yes	a	c	c	Yes	Yes	c	a	a	Yes	Yes	Yes	Malitpur	1491
Yes			Yes	a	c	c	Yes	a	c	a	Yes	Yes	Yes	Yes	Mahutar	1492
Yes	b	c	Yes	c	c	c	Yes	a	c	a	a	c	Yes	Yes	Milanpur	1493
Yes	b	c	Yes	b	b	c	Yes	b	c	a	a	b	Yes	Yes	Sahurapur	1494
Yes	a	c	Yes	Yes	b	c	Yes	Yes	c	Yes	b	b	Yes	Yes	Indas	1495
Yes			Yes	b	b	c	Yes	Yes	c	Yes	Yes	Yes	Yes	Yes	Bipratikuri	1496
Yes			Yes	b	b	c	Yes	a	c	a	Yes	Yes	Yes	Yes	Lalbazar	1497
Yes			Yes	Yes		c	Yes	Yes	c	Yes	Yes	Yes	Yes	Yes	Tantbandhi	1498
															Dubra	1499
Yes			Yes	a	c	c	Yes	a	c	a	c	Yes	Yes	Yes	Tiltikuri	1500
Yes			Yes	a	c	c	Yes	Yes	c	b	c	Yes	Yes	Yes	Kurumba	1501
Yes			Yes	Yes	c	Yes	Yes	Yes	c	b	c	c	Yes	Yes	Mandari	1502
Yes			Yes	Yes	b	Yes	Yes	a	b	a	Yes	b	Yes	Yes	Budhura	1503
Yes				a	c	c	Yes	Yes	c	a	c	c	a	Yes	Gopta	1504
Yes			Yes	c	c	Yes	Yes	Yes	c	a	c	c	Yes	Yes	Kashiara	1505
Yes				a	c	c	Yes	Yes	c	b	Yes	c	Yes	Yes	Amnahar	1506
															Shibchandrapur	1507
															Sultanpur	1508
															Palsa	1509
															Kalyanpur	1510
Yes			Yes	a	b	c	Yes	Yes	c	a	b	Yes	Yes	Yes	Khayerbani	1511
Yes	c	c	Yes	a	c	c	Yes	a	c	a	a	c	Yes	Yes	Radhakrishnapur	1512
Yes	c	c	Yes	a	c	c	Yes	a	c	a	a	c	a	Yes	Putundi	1513
Yes	c	c	Yes	c	c	c	Yes	a	c	a	a	c	a	Yes	Dengera	1514
Yes	a			b	b	c	Yes	a	c	a	a	b	a	Yes	Dwaranda	1515
Yes	b	c	Yes	a	b	c	Yes	a	c	b	a	b	Yes	Yes	Maheshpur	1516
Yes	b	a		b	b	c	Yes	a	c	b	b	b	Yes	Yes	Purbba Nawapara	1517
Yes	Yes		Yes			c	Yes	Yes	b	Yes	Yes	Yes	Yes	Yes	Donaipur	1518
Yes	Yes		Yes	a	c	c	Yes	Yes	c	a	a	a	Yes	Yes	Purbba Kadipur	1519
Yes	b	c	Yes	b	b	c	Yes	b	c	a	a	b	Yes	Yes	Chatra	1520
Yes	b	c	Yes	b	b	c	Yes	a	c	a	c	b	Yes	b	Kadoa	1521
Yes	a	a	a	a	a	c	Yes	a	c	a	Yes	Yes	Yes	Yes	Paschim Kadipur	1522
Yes	a	a	Yes	a	a	c	Yes	a	c	a	Yes	Yes	Yes	Yes	Mastali	1523
Yes			Yes	a	a	c	Yes	Yes	c	b	b	b	Yes	Yes	Shekhampur	1524
Yes			Yes	b	b	c	Yes	a	c	a	b	b	Yes	Yes	Hirapur	1525

Availability of miscellaneous facilities (If amenities available code -Yes is given, If not available within the village , the distance range code viz; a for < 5 Kms, b for 5-10 Kms and c for 10+ kms of nearest place where facility is available is given).												Availability of electricity (Yes/No)			
Serial Number	Name of Village	ASHA (Accredited Social Health Activist)	Community centre with/without TV	Sports Field,	Sports Club / Recreation Centre	Cinema / Video Hall	Public Library	Public Reading Room	Newspaper Supply	Assembly Polling station	Birth & Death Registration Office	Power Supply for Domestic Use (ED)	Power Supply for Agricultural Use (EAG)	Power Supply for Commercial Use (EC)	Power Supply for All Uses (EA)
1	2	88	89	90	91	92	93	94	95	96	97	98	99	100	101
1484	Altora	Yes	Yes	Yes	Yes	Yes	Yes	Yes	Yes	Yes	Yes	Yes	Yes	No	No
1485	Uttarpara	Yes	Yes	Yes	Yes	Yes	Yes	Yes	Yes	Yes	Yes	Yes	Yes	No	No
1486	Arara	Yes	Yes	Yes	Yes	Yes	Yes	Yes	Yes	Yes	a	Yes	Yes	No	No
1487	Langalgram	Yes	Yes	Yes	Yes	Yes	Yes	Yes	Yes	Yes	Yes	Yes	Yes	No	No
1488	Rakhareshwar	Yes	Yes	Yes	Yes	Yes	Yes	Yes	Yes	Yes	b	Yes	Yes	No	No
1489	Saripa	Yes	Yes	Yes	Yes	Yes	a	Yes	Yes	Yes	a	Yes	Yes	Yes	Yes
1490	Talbana	Yes	Yes	Yes	Yes	Yes	b	b	Yes	a	a	Yes	Yes	No	No
1491	Malitpur	Yes	Yes	Yes	Yes	Yes	a	a	Yes	Yes	a	Yes	Yes	No	No
1492	Mahutar	Yes	Yes	Yes	Yes	Yes	a	a	Yes	a	b	Yes	Yes	No	No
1493	Milanpur	a	b	Yes	c	c	a	c	Yes	a	b	Yes	Yes	No	No
1494	Sahurapur	a	b	a	c	b	b	b	a	a	b	Yes	Yes	No	No
1495	Indas	Yes	c	Yes	Yes	b	a	a	Yes	Yes	b	Yes	Yes	Yes	Yes
1496	Bipratikuri	Yes	Yes	Yes	Yes	Yes	Yes	Yes	Yes	Yes	a	Yes	Yes	Yes	Yes
1497	Lalbazar	Yes	Yes	Yes	Yes	Yes	Yes	Yes	Yes	a	a	Yes	Yes	Yes	Yes
1498	Tantbandhi	Yes	Yes	Yes	Yes	Yes	Yes	Yes	Yes	a	Yes	Yes	Yes	Yes	Yes
1499	Dubra														
1500	Tiltikuri	Yes	Yes	Yes	Yes	Yes	Yes	Yes	Yes	Yes	a	Yes	Yes	No	No
1501	Kurumba	Yes	Yes	Yes	Yes	Yes	b	Yes	Yes	Yes	b	Yes	Yes	Yes	Yes
1502	Mandari	Yes	Yes	Yes	c	c	c	c	Yes	Yes	a	Yes	Yes	Yes	Yes
1503	Budhura	a	b	a	b	b	c	c	b	Yes	b	Yes	No	Yes	No
1504	Gopta	a	Yes	Yes	Yes	c	b	Yes	Yes	Yes	b	Yes	Yes	No	No
1505	Kashiara	Yes	Yes	Yes	Yes	c	a	Yes	Yes	Yes	a	Yes	Yes	No	No
1506	Amnahar	Yes	Yes	Yes	c	c	b	Yes	c	a	b	Yes	No	No	No
1507	Shibchandrapur														
1508	Sultanpur														
1509	Palsa														
1510	Kalyanpur														
1511	Khayerbani	Yes	Yes	Yes	Yes	Yes	a	Yes	Yes	Yes	b	Yes	Yes	No	No
1512	Radhakrishnapur	Yes	b	a	c	c	b	c	Yes	a	c	Yes	Yes	No	No
1513	Putundi	Yes	b	a	c	c	b	c	Yes	Yes	c	Yes	Yes	No	No
1514	Dengera	a	b	a	c	c	b	c	Yes	a	b	Yes	Yes	Yes	Yes
1515	Dwaranda	Yes	b	a	b	b	b	b	Yes	a	a	Yes	Yes	No	No
1516	Maheshpur	Yes	a	Yes	Yes	b	b	b	Yes	Yes	a	Yes	Yes	No	No
1517	Purbba Nawapara	Yes	c	a	b	b	b	b	Yes	a	Yes	Yes	Yes	Yes	Yes
1518	Donaipur	Yes	Yes	Yes	Yes	Yes	Yes	Yes	Yes	Yes	a	Yes	Yes	Yes	Yes
1519	Purbba Kadipur	Yes	Yes	a	a	a	a	Yes	Yes	Yes	Yes	Yes	Yes	Yes	Yes
1520	Chatra	a	b	a	b	b	b	a	Yes	a	b	Yes	Yes	Yes	Yes
1521	Kadoa	Yes	b	a	b	b	a	a	Yes	Yes	b	Yes	Yes	No	No
1522	Paschim Kadipur	Yes	Yes	a	Yes	a	a	a	a	Yes	a	Yes	Yes	Yes	Yes
1523	Mastali	Yes	a	Yes	a	a	a	a	Yes	Yes	a	Yes	Yes	Yes	Yes
1524	Shekhampur	Yes	Yes	a	Yes	Yes	Yes	Yes	Yes	Yes	b	Yes	No	Yes	No
1525	Hirapur	Yes	Yes	a	Yes	b	a	Yes	Yes	Yes	a	Yes	Yes	No	No

Nearest Town		Land Use							
		Area under different types of land use (in hectares rounded up to one decimal place)							
Name	Distance range code i.e. a for < 5 Kms, b for 5-10 Kms and c for 10+ kms .	Forests	Area under Non-agricultural Uses	Barren and Un-cultivable land	Permanent Pastures and Other Grazing Lands	Land Under Miscellaneous Tree Crops etc.	Culturable Waste Land	Name of Village	Serial Number
102	103	104	105	106	107	108	109	2	1
BOLPUR	c	0	8.2	0	0	0	0	Altor	1484
BOLPUR	c	0	8.3	0	0	0	0	Uttarpara	1485
BOLPUR	c	0	23.1	0	0	0	0	Arar	1486
BOLPUR	c	0	16.8	0	0	0	0	Langalgram	1487
BOLPUR	c	0	23.1	0	0	0	0	Rakhareshwar	1488
BOLPUR	c	0	16.9	0	0	0	0	Saripa	1489
BOLPUR	c	3	5.4	0	0	0	0	Talbana	1490
BOLPUR	c	4	36.2	0	0	0	0	Malitpur	1491
BOLPUR	c	2	35.8	0	0	0	0	Mahutar	1492
BOLPUR	c	0	32.3	0	0	0	0	Milanpur	1493
BOLPUR	c	0	6.1	0	0	0	0	Sahurapur	1494
BOLPUR	c	0	43.1	0	0	0	0	Indas	1495
BOLPUR	c	0	25.3	0	0	0	0	Bipratikuri	1496
BOLPUR	c	0	0.1	0	0	0	0	Lalbazari	1497
BOLPUR	c	0	5.8	0	0	0	0	Tantbandhi	1498
		0	8.5	0	0	0	0	Dubra	1499
BOLPUR	c	0	19.1	0	0	0	0	Tiltikuri	1500
BOLPUR	b	0	100	0	0	0	0	Kurumba	1501
BOLPUR	c	0	4	0	0	0	0	Mandari	1502
BOLPUR	c	0	6.6	0	0	0	0	Budhura	1503
BOLPUR	c	0	6.4	0	0	0	0	Gopta	1504
BOLPUR	c	0	9.1	0	0	0	0	Kashiara	1505
BOLPUR	c	0	17.1	0	0	0	0	Amnahar	1506
		0	6.2	0	0	0	0	Shibchandrapur	1507
		0	5.6	0	0	0	0	Sultanpur	1508
		0	12.1	0	0	0	0	Palsa	1509
		0	9.3	0	0	0	0	Kalyanpur	1510
BOLPUR	c	0	6.8	0	0	0	0	Khayerbani	1511
BOLPUR	c	0	8	0	0	0	0	Radhakrishnapur	1512
BOLPUR	c	0	9	0	0	0	0	Putundi	1513
BOLPUR	c	0	10	0	0	0	0	Dengera	1514
BOLPUR	c	0	12.2	0	0	0	0	Dwaranda	1515
BOLPUR	c	0	22.1	0	0	0	0	Maheshpur	1516
BOLPUR	c	0	12	0	0	0	0	Purbba Nawapara	1517
BOLPUR	c	0	12.2	0	0	0	0	Donaipur	1518
BOLPUR	c	0	11.1	0	0	0	0	Purbba Kadipur	1519
BOLPUR	c	0	9.2	0	0	0	0	Chatra	1520
BOLPUR	c	0	9	0	0	0	0	Kadoa	1521
		0	23	0	0	0	0	Paschim Kadipur	1522
BOLPUR	c	0	45.1	0	0	0	0	Mastali	1523
		0	0	0	0	0	0	Shekhampur	1524
AHMADPUR	b	0	14.5	0	0	0	0	Hirapur	1525

Land Use												
Area under different types of land use (in hectares rounded up to one decimal place)								Area irrigated by source (in hectare).				
Serial Number	Name of Village	Fallow lands other than current fallows	Current Fallows	Net Area Sown	Total Irrigated Land Area	Total Un-irrigated Land Area	Canals (C)	Wells/Tube-wells(W/TW)	Tanks/Lakes(T/L)	Water Falls(WF)	Others(O)	
1	2	110	111	112	113	114	115	116	117	118	119	
1484	Altora	0	0	46.7	42.7	4	42.3	0.4	0	0	0	
1485	Uttarpara	0	0	41.3	32.3	9	30.2	2.1	0	0	0	
1486	Arara	0	0	133.6	60.4	73.3	52.2	8.1	0	0	0	
1487	Langalgram	0	0	93.6	76.6	17	74.2	2.4	0	0	0	
1488	Rakhareshwar	0	0	142.6	71.2	71.4	62.2	9	0	0	0	
1489	Saripa	0	0	216	216	0	136	80	0	0	0	
1490	Talbana	0	0	49	49	0	4	39	6	0	0	
1491	Malitpur	0	0	88	88	0	12	76	0	0	0	
1492	Mahutar	0	0	112	112	0	56	40	6	0	10	
1493	Milanpur	0	0	130.6	88.4	42.1	58.4	30	0	0	0	
1494	Sahurapur	0	0	30.5	20.1	10.4	15.1	3	0	0	2	
1495	Indas	0	0	389.8	272.4	117.4	272.4	0	0	0	0	
1496	Bipratikuri	0	0	91	91	0	65	20	6	0	0	
1497	Lalbazar	0	0	60	60	0	38	10	12	0	0	
1498	Tantbandhi	0	0	90	90	0	48	38	4	0	0	
1499	Dubra	0	0	64	64	0	64	0	0	0	0	
1500	Tiltikuri	0	0	112	112	0	98	4	10	0	0	
1501	Kurumba	0	0	730	730	0	620	70	40	0	0	
1502	Mandari	0	0	96	96	0	66	30	0	0	0	
1503	Budhura	0	0	85	85	0	59	10	16	0	0	
1504	Gopta	0	0	62.3	62.3	0	45	10.1	7.2	0	0	
1505	Kashiara	0	0	55.5	25	30.5	25	0	0	0	0	
1506	Amnahar	0	0	90	44	46	40	0	4	0	0	
1507	Shibchandrapur	0	0	65	65	0	65	0	0	0	0	
1508	Sultanpur	0	0	88	88	0	88	0	0	0	0	
1509	Palsa	0	0	52	52	0	52	0	0	0	0	
1510	Kalyanpur	0	0	63.7	52	11.7	52	0	0	0	0	
1511	Khayerbani	0	0	83	83	0	53	20	10	0	0	
1512	Radhakrishnapur	0	0	35.7	35.7	0	35.7	0	0	0	0	
1513	Putundi	0	0	86	86	0	86	0	0	0	0	
1514	Dengera	0	0	88.1	70	18	20	45	0	0	5	
1515	Dwaranda	0	0	74.2	44.2	30	44.2	0	0	0	0	
1516	Maheshpur	0	0	237.4	152.1	85.2	32.1	120	0	0	0	
1517	Purbba Nawapara	0	0	120.2	120.2	0	120.2	0	0	0	0	
1518	Donaipur	0	0	165.4	126	39.4	126	0	0	0	0	
1519	Purbba Kadipur	0	0	158	126	32	126	0	0	0	0	
1520	Chatra	0	0	108.6	86.4	22.1	50.4	30	0	0	6	
1521	Kadoa	0	0	60.1	48.6	11.5	48.6	0	0	0	0	
1522	Paschim Kadipur	0	0	152.6	84.5	68.1	84.5	0	0	0	0	
1523	Mastali	0	0	351.4	40.2	311.2	40.2	0	0	0	0	
1524	Shekhampur	0	0	857.9	138.3	719.6	128.3	0	10	0	0	
1525	Hirapur	0	0	101.9	44.1	57.8	44.1	0	0	0	0	

Name of three most important commodities manufactured			Name of Village	Serial Number
First	Second	Third		
120	121	122	2	1

			Altor	1484
			Uttarpara	1485
			Arar	1486
			Langalgram	1487
			Rakhreshwar	1488
			Saripa	1489
			Talbana	1490
			Malitpur	1491
			Mahutar	1492
Rice			Milanpur	1493
Rice			Sahurapur	1494
			Indas	1495
			Bipratikuri	1496
			Lalbazar	1497
			Tantbandhi	1498
			Dubra	1499
			Tiltikuri	1500
			Kurumba	1501
			Mandari	1502
			Budhura	1503
			Gopta	1504
			Kashiara	1505
			Amnahar	1506
			Shibchandrapur	1507
			Sultanpur	1508
			Palsa	1509
			Kalyanpur	1510
			Khayerbani	1511
Rice			Radhakrishnapur	1512
Rice			Putundi	1513
Rice			Dengera	1514
Rice			Dwaranda	1515
Rice			Maheshpur	1516
Rice			Purbba Nawapara	1517
Biri			Donaipur	1518
Biri			Purbba Kadipur	1519
			Chatra	1520
			Kadoa	1521
Biri			Paschim Kadipur	1522
Biri	Bamboo Basket		Mastali	1523
			Shekhampur	1524
Biri			Hirapur	1525

Census of India 2011
Amenities and Land use

Serial Number	Name of Village	Location code no.	Total area of the village (in hectares rounded up to one decimal place)	Total population (2011 census)	Number of households (2011 census)	Number of educational amenities available in village , the distance range code viz; a for 0-5 kms, b for 5-10 kms, c for 10+ kms of nearest place where facility is available							
						Pre-Primary school (PP)	Primary school (P)	Middle school (M)	Secondary School (S)	Senior Secondary school (SS)	Degree college of arts , science & commerce (ASC)	Engineering college(EC)	Medical college (MC)
1	2	3	4	5	6	7	8	9	10	11	12	13	14
1526	Gopdighi	317529	109.7	1083	274	1	1	a	a	a	b	c	
1527	Uttar Ishakpur	317530	71.3	718	214	1	1	a	a	a	b		
1528	Chandipur	317531	64.7	72	16	a	a	a	a	a	b	c	
1529	Dakshin Bamnigram	317532	56.7	730	175	2	2	2	a	a	b		
1530	Kusumgaria	317533	89.9	1382	300	1	1	a	a	a	b		
1531	Raghabpur	317534	61.9	12	2	a							
1532	Baragoga	317535	196.1	1252	277	1	1	a	a	a	a	c	c
1533	Chhota Goga	317536	59.4	1447	312	1	1						
1534	Madhugram	317537	266.6	5608	1292	4	4	2	a	a	a		
1535	Bhalas	317538	402.1	2300	503	1	1	1	1	a	a	c	c
1536	Ghattor	317539	158.6	1483	314	1	1						
1537	Puran Mahugram	317540	106.6	1203	273	1	1						
1538	Phalgram	317541	57.4	1584	383	1	1	1	a	a	a		
1539	Sankhanad	317542	139.5	308	74	2	2						
1540	Debipur	317543	93.4	75	17	a	a	a	a	a	a		c
1541	Sarparajpur	317544	109.5	1753	365	2	2	a	a	a	a		
1542	Lohadda	317545	256.4	1110	257	1	1	b	b	b	b	c	c
1543	Surulia	317546	50.2	350	79	1	1	a	a	b	b	c	c
1544	Dula Sahapur	317547	107.1	622	151	1	1	a	a	a	b	c	c
1545	Ranipara	317548	62.6	328	83	1	1	a	a	a	c	c	c
1546	Dakshin Durgapur	317549	63.9	703	152	1	1	a	a	a	b	c	c
1547	Kotul Ghosha	317550	157.6	1138	263	1	1		a		c		
1548	Purbba Sahapur	317551	108.8	603	131	1	1	a	a		b	c	c
1549	Gokulbati	317552	67.8	623	150	1	1	1	1	b	c	c	c
1550	Par Abad	317553	51.2	87	20	b	a	a	b	b	c	c	c
1551	Brahmanpara	317554	46.2	716	174	1	1						
1552	Galaichandi	317555	160.2	1753	424	2	2	a	a	a			
1553	Bagsina	317556	59.9	626	160	2	2	a	a	a	c		
1554	Purba Ishakpur	317557	94.5	658	151	1	1	a	a	a	b		
1555	Manikpur	317558	220.8	814	190	1	1	a	a	a	b		
1556	Dangal	317559	145.1	1276	320	2	2	1	1				
1557	Sitalgram	317560	375.1	2459	585	2	2	a	a	a			
1558	Sonachitura	317561	109.2	183	45	b		a	a	a	b		
1559	Monachitura	317562	149.9	514	136	2	2	1	a	a	b		
1560	Arazi Chandapur	317563	40.8	0	0								
1561	Purba Gobindapur	317564	128.7	1164	260	1	1	a	a	a	a	c	
1562	Bakhul	317565	316.7	1341	302	1	1	a	a	a	a	c	
1563	Manpur	317566	94.3	791	158	1	1						
1564	Kuniara	317567	142.7	1176	280	1	1	1	1	1			
1565	Shalika	317568	96	606	145	1	1	a	a	a	b		
1566	Nimra	317569	91.5	808	178	1	1	1	a	a	b		
1567	Punasi	317570	85.7	262	52	1	1	a	a	a	b		

- Village Directory

(As in 2009)

le. (If not available within the : < 5 Kms, b for 5-10 Kms and c cility is available is given).						Number of Medical Amenities available. (If not available within the village , the distance range code viz; a for < 5 Kms, b for 5-10 Kms and c for 10+ kms of nearest place where facility is available is given).						Name of Village	Serial Number					
Management institute (MI)	Polytechnic (Pt)	Vocational training school /ITI	Non-formal training centre (NFTC)	Special school for disabled (SSD)	Others (specify)	Community health centre (CHC)	Primary health centre (PHC)	Primary health sub centre (PHS)	Maternity and child welfare centre (MCW)	T.B. clinic (TBC)	Hospital-allopathic (HA)			Hospital-alternative medicine (HO)	Dispensary (D)	Veterinary hospital (VH)	Mobile health clinic (MHC)	Family welfare centre (FWC)
15	c					c	b	a	b	c	b		a	b	c	b	Goddighi	1526
16	c					c	c	b	b	b	b			b		c	Uttar Ishakpur	1527
17	c	c	c	b	c	b	b	a	b	c	a		a	b	c	a	Chandipur	1528
18	c	c	c	c	c	b	b	a	b	c	b		a	b	b	b	Dakshin Bamnigram	1529
19	c	c	c	b	c	b	b	a	b	b	b		a	b	b	b	Kusumgaria	1530
20						a	a	a		a	a			a		a	Raghampur	1531
21	c	c	c			a	c	a	a	a	a			a		a	Baragoga	1532
22						a	a	a								a	Chhota Goga	1533
23	c	c	a			l										l	Madhugram	1534
24	c	c	c			c	a	l	a	a	a	a		l		a	Bhalas	1535
25						b	a							b		b	Ghattor	1536
26	c	c				a	a	a	a	a	a		a	a		a	Puran Mahugram	1537
27	c	c	a	c	c	a	a	l	a	a	a		a	a		a	Phalgram	1538
28						a	a	a						a		a	Sankhanad	1539
29	c	a															Debipur	1540
30	c	c	a	c	c	a			a	c	c		a	c	c	a	Sarparajpur	1541
31	c	c	c	c	c		b	a	a	a	b	c	b	a	c	a	Lohadda	1542
	c	c	c	c	c		b	a	b	a	b	c	a	b		b	Surulia	1543
	c	c	c	c	c	b	b	a	a	a	c	c	a	a	c	a	Dula Sahapur	1544
	c	c	c	c	c		a	a	a	a	a	c		c		c	Ranipara	1545
	c	c	c	c	c		a	a	a	a	a	c	a	b		a	Dakshin Durgapur	1546
		c	c	c			l										Kotul Ghosha	1547
	c	c	c	c	c		a	a	a	a	c	c	a	a	c	a	Purbba Sahapur	1548
	c	c	c	c	c		b	a	b	b	b	c	a	c		c	Gokulbati	1549
	c	c	c	c	c	a	b	a	b	b	b		a	c		c	Par Abad	1550
						b	l	b									Brahmanpara	1551
						a											Galaichandi	1552
						a	a						l	a			Bagsina	1553
						a	b					b					Purba Ishakpur	1554
								l			b						Manikpur	1555
								a									Dangal	1556
						b	l		l				l				Sitalgram	1557
	c	c	a														Sonachitura	1558
	c	c	a	c	c	l	a	l	a	c	c		c	c	c	a	Monachitura	1559
																	Arazi Chandapur	1560
	c	c	c	c		a	a		a	c	c		a	c	c	a	Purba Gobindapur	1561
	c	c	c	c	c	a	a		a	c	c		a	c	c	a	Bakhul	1562
						b	b							b		b	Manpur	1563
						b	b							b		b	Kuniara	1564
						b	b	a	b	c	b	b	b	a			Shalika	1565
						b	b	a	b					a			Nimra	1566
						b	a	b	b	b				b			Punasi	1567

Serial Number	Name of Village	Number of Non-Government Medical Amenities available.							Availability of drinking water - Yes / No							
		Charitable non Govt. hospital/Nursing home.	Medical practitioner with MBBS Degree	Medical practitioner with other degree	Medical practitioner with no degree	Traditional practitioner and faith healer .	Medicine Shop	Others	Tap water (Treated/Untreated)	Well water (Covered / Uncovered well)	Hand Pump	Tube wells / Bore well	Spring	River / Canal	Tank / Pond / Lake	Others
1	2	32	33	34	35	36	37	38	39	40	41	42	43	44	45	46
1526	Gopdighi	0	0	0	0	0	0	0	No	Yes	Yes	No	No	Yes	Yes	No
1527	Uttar Ishakpur	0	0	0	0	0	0	0	No	No	Yes	No	No	No	Yes	No
1528	Chandipur	0	0	0	0	0	0	0	No	No	Yes	No	No	Yes	Yes	No
1529	Dakshin Bamnigram	0	0	0	0	0	0	0	No	No	Yes	Yes	No	Yes	Yes	No
1530	Kusumgaria	0	0	0	0	0	0	0	No	No	Yes	Yes	No	Yes	Yes	No
1531	Raghabpur	0	0	0	0	0	0	0	No	No	Yes	No	No	Yes	No	No
1532	Baragoga	0	0	0	0	0	0	0	No	No	Yes	No	No	No	Yes	No
1533	Chhota Goga	0	5	0	5	0	2	0	No	No	Yes	Yes	No	Yes	Yes	No
1534	Madhugram	0	1	0	0	0	1	0	Yes	Yes	Yes	No	No	No	No	No
1535	Bhalas	0	0	1	0	0	0	0	No	No	Yes	No	No	No	Yes	No
1536	Ghattor	0	0	0	0	0	0	0	No	No	Yes	Yes	No	Yes	Yes	No
1537	Puran Mahugram	0	0	0	0	0	0	0	Yes	Yes	Yes	No	No	No	Yes	No
1538	Phalgram	0	0	0	0	0	0	0	No	No	Yes	No	No	No	Yes	No
1539	Sankhanad	0	0	0	0	0	0	0	No	No	Yes	Yes	No	Yes	Yes	No
1540	Debipur	0	0	0	0	0	0	0	Yes	No	No	No	No	No	Yes	No
1541	Sarparajpur	0	0	0	0	0	0	0	Yes	Yes	Yes	Yes	No	Yes	Yes	No
1542	Lohadda	0	0	0	0	0	0	0	No	No	Yes	No	No	No	Yes	No
1543	Surulia	0	0	0	0	0	0	0	No	No	Yes	No	No	No	Yes	No
1544	Dula Sahapur	0	0	0	0	0	0	0	No	No	Yes	No	No	No	Yes	No
1545	Ranipara	0	0	0	1	0	0	0	No	No	Yes	No	No	No	Yes	No
1546	Dakshin Durgapur	0	0	1	0	0	0	0	No	No	Yes	No	No	No	Yes	No
1547	Kotul Ghosha	0	0	0	0	0	0	0	No	No	Yes	No	No	No	No	No
1548	Purbba Sahapur	0	0	0	0	0	0	0	No	No	Yes	No	No	No	Yes	No
1549	Gokulbati	0	0	0	1	0	0	0	No	No	Yes	No	No	Yes	Yes	No
1550	Par Abad	0	0	0	0	0	0	0	No	No	Yes	No	No	Yes	Yes	No
1551	Brahmanpara	0	0	0	0	0	0	0	No	No	Yes	Yes	No	No	No	No
1552	Galaichandi	0	0	0	0	0	0	0	No	No	Yes	Yes	No	Yes	Yes	No
1553	Bagsina	0	1	0	0	0	0	0	No	No	Yes	No	No	Yes	Yes	No
1554	Purba Ishakpur	0	0	0	0	0	0	0	No	No	Yes	No	No	No	Yes	No
1555	Manikpur	0	0	0	0	0	0	0	No	No	Yes	No	No	No	Yes	No
1556	Dangal	0	0	0	0	0	0	0	No	No	Yes	No	No	No	Yes	No
1557	Sitalgram	0	0	0	0	0	0	0	No	Yes	Yes	No	No	Yes	Yes	No
1558	Sonachitura	0	0	0	0	0	0	0	No	Yes	Yes	Yes	No	No	Yes	No
1559	Monachitura	0	0	0	0	0	0	0	No	Yes	Yes	Yes	No	No	Yes	No
1560	Arazi Chandapur															
1561	Purba Gobindapur	0	0	0	0	0	0	0	No	Yes	Yes	Yes	No	Yes	Yes	No
1562	Bakhul	0	0	0	0	0	0	0	Yes	No	Yes	Yes	No	No	Yes	No
1563	Manpur	0	0	0	0	0	0	0	No	No	Yes	Yes	No	Yes	Yes	No
1564	Kuniara	0	0	0	0	0	0	0	No	No	Yes	Yes	No	Yes	Yes	No
1565	Shalika	0	0	0	0	0	0	0	No	No	Yes	No	No	Yes	Yes	No
1566	Nimra	0	0	0	0	0	0	0	No	No	Yes	No	No	Yes	Yes	No
1567	Punasi	0	0	0	0	0	0	0	No	No	Yes	No	No	No	Yes	No

Availability of toilet & others Yes / No				Communication and transport facilities (If amenities available code -Yes is given except for Village Pin Code .If not available within the village , the distance range code viz; a for < 5 Kms, b for 5-10 Kms and c for 10+ kms of nearest place where facility is available is given).									
Community toilet including bath.	Community toilet excluding bath.	Rural sanitary mart or sanitary hardware outlet available near the village.	Community bio- gas or recycle of waste for productive use.	Post office(PO)	Sub post office (SPO)	Post & Telegraph office (P&TO)	Village Pin Code	Telephones (Land lines)	Public call office (PCO)	Mobile phone coverage	Name of Village	Serial Number	
47	48	49	50	51	52	53	54	55	56	57	2	1	
No	No	No	No	b	a	a	731303	Yes	b	Yes	Gopdighi	1526	
No	No	No	No	Yes	b	b	731303	a	a	Yes	Uttar Ishakpur	1527	
No	No	No	No	a	a	b	731303	a	a	Yes	Chandipur	1528	
No	No	No	No	a	a	b	731303	Yes	a	Yes	Dakshin Bamnigram	1529	
No	No	No	No	a	a	b	731303	Yes	b	Yes	Kusumgaria	1530	
No	No	No	No	a	a	a	731238	b	b	Yes	Raghabpur	1531	
No	No	No	No	a	a	b	731303	Yes	a	Yes	Baragoga	1532	
No	No	No	No	a	a	a	731303	Yes	Yes	Yes	Chhota Goga	1533	
No	No	No	No	a	a	a	731303	Yes	a	Yes	Madhugram	1534	
No	No	No	No	Yes	c	b	731303	Yes	a	Yes	Bhalas	1535	
No	No	No	No	a	b	b	731303	Yes	b	Yes	Ghattor	1536	
No	No	No	No	a	a	a	731303	a	a	Yes	Puran Mahugram	1537	
No	No	No	No	a	a	a	731303	Yes	Yes	Yes	Phalgram	1538	
No	No	No	No	a	a	a	731303	Yes	b	Yes	Sankhanad	1539	
No	No	No	No	a	a	a	731303	b	a	Yes	Debipur	1540	
No	Yes	No	No	a	a	a	731303	Yes	a	Yes	Sarparajpur	1541	
No	No	No	No	b	a	b	731303	a	b	Yes	Lohadda	1542	
No	No	No	No	b	a	a	731303	Yes	a	Yes	Surulia	1543	
No	No	No	No	a	b	a	731302	Yes	a	Yes	Dula Sahapur	1544	
No	No	No	No	a	a	a	731302	Yes	a	Yes	Ranipara	1545	
No	No	No	No	a	a	a	731302	Yes	a	Yes	Dakshin Durgapur	1546	
No	No	No	No	a	a	b	731302	Yes	b	Yes	Kotul Ghosha	1547	
No	No	No	No	b	a	b	731302	Yes	a	Yes	Purbba Sahapur	1548	
No	No	No	No	b	a	c	731302	Yes	Yes	Yes	Gokulbati	1549	
No	No	No	No	a	a	c	731302	Yes	a	Yes	Par Abad	1550	
No	Yes	Yes	No	a	Yes	a	731302	Yes	a	Yes	Brahmanpara	1551	
No	No	No	No			b	731129	Yes	b	Yes	Galaichandi	1552	
No	No	No	No	c	a	c	731303	Yes	a	Yes	Bagsina	1553	
No	No	No	No			b	731303	Yes	b	Yes	Purba Ishakpur	1554	
No	No	No	No	b	a	b	731303	Yes	b	Yes	Manikpur	1555	
No	No	No	No		a	b	731216	Yes	b	Yes	Dangal	1556	
No	No	No	No	b	Yes	b	731302	Yes	b	Yes	Sitalgram	1557	
No	No	No	No	a	a	a	731303	Yes	a	Yes	Sonachitura	1558	
No	No	No	No	a	a	a	731303	Yes	a	Yes	Monachitura	1559	
											Arazi Chandapur	1560	
No	No	No	No	a	a	a	731303	Yes	a	Yes	Purba Gobindapur	1561	
No	No	No	No	a	a	a		Yes	a	Yes	Bakhul	1562	
No	No	No	No	a	b	b	731303	Yes	b	Yes	Manpur	1563	
No	No	No	No	Yes	a	Yes	731303	Yes	b	Yes	Kuniara	1564	
No	No	No	No	a	a	a	731303	Yes	a	Yes	Shalika	1565	
No	No	No	No	a	b	b	731303	Yes	a	Yes	Nimra	1566	
No	No	No	No	b	a	b	731303	a	a	Yes	Punasi	1567	

Communication and transport facilities (If amenities available code -Yes is given except for Village Pin Code ,If not available within the village , the distance range code viz; a for < 5 Kms, b for 5-10 Kms and c for 10+ kms of nearest place where facility is available is given).													Village connected to highway (If amenities available code viz; a for < 5 Kms, b for 5-10 Kms and c for 10+ kms of nearest place where facility is available is given).			
Serial Number	Name of Village	Internet cafes/ Common service centre (CSC)	Private courier facility	Bus service (Public & Private)	Railway stations	Auto/Modified Autos	Taxis and Vans	Tractors	Cycle-pulled rickshaws(Manual & Machine driven)	Carts driven by animals	Sea /River ferry service	Connected to national highway(NH)	Connected to state highway(SH)	Connected to major district road (MDR)	Connected to others district road	Pucca roads
1	2	58	59	60	61	62	63	64	65	66	67	68	69	70	71	72
1526	Gopdighi	a	b	a	a	b	Yes	Yes	Yes	Yes	c	c	c	a	b	
1527	Uttar Ishakpur	b	b	a	a	b	Yes	b	Yes	Yes	c	c	c	a	a	
1528	Chandipur	b	b	a	a	a	a	a	a	a	c	c	c	a	a	a
1529	Dakshin Bamnigram	a	b	Yes	a	b	b	Yes	Yes	Yes	c	c	c	a	Yes	
1530	Kusumgaria	a	b	Yes	a	b	b	Yes	Yes	Yes	c	c	c	a	Yes	
1531	Raghabpur	a	a	Yes	Yes	c	a	Yes	Yes	Yes	c	c	c	Yes	Yes	Yes
1532	Baragoga	a	a	a	a	c	a	Yes	Yes	Yes	c	c	c	a	c	a
1533	Chhota Goga	a	a	a	a	a	Yes	Yes	Yes	Yes	c	c	c	Yes	Yes	Yes
1534	Madhugram	c	a	a	a	b	a	Yes	Yes	Yes	c	c	c	Yes	a	Yes
1535	Bhalas	a	a	Yes	a	c	a	Yes	Yes	Yes	c	c	c	a	c	Yes
1536	Ghattor	b	b	a	b	c	b	Yes	Yes	Yes	c	c	c	b	b	a
1537	Puran Mahugram	a	a	a	a	a	a	b	Yes	Yes	c	a	c	a	a	a
1538	Phalgram	a	a	a	a	a	Yes	Yes	Yes	Yes	c	c	c	a	a	a
1539	Sankhanad	a	a	a	a	c	a	b	Yes	Yes	c	c	c	a	a	a
1540	Debipur	c	c	a	a	a	a	b	a	Yes	c	c	c	a	a	Yes
1541	Sarparajpur	c	a	Yes	a	a	a	Yes	Yes	Yes	c	c	c	Yes	Yes	Yes
1542	Lohadda	b	b	Yes	b	a	b	Yes	Yes	Yes	c	c	c	Yes	b	a
1543	Surulia	b	b	a	b	a	a	Yes	Yes	Yes	c	c	b	b	b	a
1544	Dula Sahapur	c	c	a	a	a	a	Yes	a	Yes	c	c	c	a	c	a
1545	Ranipara	c	a	a	a	a	Yes	Yes	a	Yes	c	c	b	c	a	
1546	Dakshin Durgapur	a	a	Yes	Yes	a	Yes	Yes	Yes	Yes	c	c		b	a	
1547	Kotul Ghosha	b	c	Yes	a	b	a	Yes	Yes	Yes	c			Yes	Yes	
1548	Purbba Sahapur	c	c	a	b	a	a	Yes	Yes	Yes	c	c	c	a	c	a
1549	Gokulbati	b	b	a	b	a	Yes	Yes	Yes	Yes	c	c	a	a	c	a
1550	Par Abad	b	b	a	b	a	Yes	Yes	Yes	Yes	c	c	a	a	c	a
1551	Brahmanpara	a	a	Yes	a	b	Yes	Yes	Yes	Yes	c			Yes	Yes	
1552	Galaichandi	b	Yes	Yes	b	b	a	Yes	Yes	Yes	Yes				Yes	
1553	Bagsina	c	b	Yes	c	c	Yes	a	Yes	Yes	c				Yes	
1554	Purba Ishakpur	b	b	Yes	b	b	Yes	b	Yes	Yes	c				a	
1555	Manikpur	b	b	b	b	a	a	a	Yes	Yes	c		b	a	a	
1556	Dangal	b	c	Yes	b	a	a	b	Yes	Yes	c				Yes	
1557	Sitalgram	Yes	b	Yes	b	b	Yes	Yes	Yes	Yes	Yes				Yes	
1558	Sonachitura	c	a	Yes	a	a	a	Yes	Yes	Yes	c	c	c		Yes	
1559	Monachitura	c	a	Yes	a	a	a	Yes	Yes	Yes	c	c	c		Yes	
1560	Arazi Chandapur															
1561	Purba Gobindapur	c	a	Yes	a	a	a	Yes	Yes	Yes	c	c	c		Yes	Yes
1562	Bakhul	c	a	Yes	a	a	a	Yes	Yes	Yes	c	c	c	Yes	Yes	Yes
1563	Manpur	c	b	a	b	c	b	Yes	Yes	Yes	c	c	c	a	b	a
1564	Kuniara	c	b	a	b	c	b	Yes	Yes	Yes	c	c	c	a	b	a
1565	Shalika	c	a	a	a	a	a	Yes	Yes	Yes	c	a			a	
1566	Nimra	c	b	a	c	c	Yes	b	Yes	Yes	c				a	
1567	Punasi	b	b	a	b	c	Yes	a	Yes	Yes	c				b	

ys,village roads, banks & credit societies :-Yes is given, If not available within the code viz; a for <5 Kms, b for 5-10 Kms place where facility is available is given).													Availability of miscellaneous facilities (If amenities available code -Yes is given, If not available within the village , the distance range code viz; a for < 5 Kms, b for 5-10 Kms and c for 10+ kms of nearest place where facility is available is given).			
73	74	75	76	77	78	79	80	81	82	83	84	85	86	87	Name of Village	Serial Number
Yes			Yes	b	b	c	Yes	a	c	a	b	b	a	Yes	Gopdighi	1526
Yes	Yes		Yes	b	b	c	Yes	Yes	b	b	a	b	Yes	Yes	Uttar Ishakpur	1527
Yes				b	b	c	a	a	c	a	b	b	a	Yes	Chandipur	1528
Yes			Yes	b	b	c	Yes	a	c	b	b	b	Yes	Yes	Dakshin Bamnigram	1529
Yes			Yes	b	b	c	Yes	a	c	a	b	b	Yes	Yes	Kusumgaria	1530
a				a	a	c	a	a	c	a	a	a	a	Yes	Raghabpur	1531
Yes	Yes		Yes	a	a	c	Yes	a	c	a	a	a	Yes	a	Baragoga	1532
Yes	Yes		Yes	a	a	c	Yes	a	Yes	a	a	a	Yes	Yes	Chhota Goga	1533
Yes	Yes		Yes	Yes	a	c	Yes	Yes	c	Yes	a	a	Yes	Yes	Madhugram	1534
Yes	Yes		Yes	a	a	Yes	Yes	Yes	c	a	Yes	a	Yes	Yes	Bhalas	1535
Yes	Yes		Yes	b	b	c	Yes	a	c	b	b	b	Yes	Yes	Ghattor	1536
Yes	Yes		Yes	a	a	c	Yes	a	c	a	a	a	Yes	Yes	Puran Mahugram	1537
Yes	Yes	a	Yes	a	a	c	Yes	a	c	a	Yes	a	Yes	Yes	Phalgram	1538
Yes	Yes			a	a	c	Yes	a	c	a	a	a	Yes	Yes	Sankhanad	1539
Yes	Yes		Yes	Yes	a	c	Yes	Yes	c	Yes	Yes	a	a	a	Debipur	1540
Yes			Yes	a	a	c	Yes	a	c	a	a	a	Yes	Yes	Sarparajpur	1541
Yes	a	c	Yes	b	b	c	Yes	Yes	c	b	b	b	Yes	Yes	Lohadda	1542
Yes	a	c	Yes	a	b	c	Yes	a	c	b	b	b	Yes	Yes	Surulia	1543
Yes	Yes	c	Yes	a	a	c	Yes	a	c	a	c	c	Yes	Yes	Dula Sahapur	1544
Yes	a	c	Yes	a	a	c	Yes	a	c	a	a	c	Yes	Yes	Ranipara	1545
Yes	b	c	Yes	a	a	c	Yes	b	c	a	a	a	Yes	Yes	Dakshin Durgapur	1546
Yes	Yes		Yes			c	Yes	Yes	b	Yes	Yes	Yes	Yes	Yes	Kotul Ghosha	1547
Yes	Yes	c	Yes	b	b	c	Yes	a	c	b	c	c	Yes	Yes	Purbba Sahapur	1548
Yes	Yes	c	Yes	b	b	c	Yes	b	c	b	b	c	Yes	b	Gokulbati	1549
Yes	Yes	c	Yes	b	b	c	Yes	b	c	b	b	c	a	b	Par Abad	1550
Yes			Yes	Yes	a	Yes	Yes	Yes	c	a	a	Yes	Yes	Yes	Brahmanpara	1551
Yes		Yes	Yes	a	b	c	Yes	a	c	Yes	Yes	Yes	Yes	Yes	Galaichandi	1552
a				a	c	c	Yes	a	c	a	Yes	Yes	Yes	Yes	Bagsina	1553
a				b	c		Yes	a	c	a	a	Yes	Yes	Yes	Purba Ishakpur	1554
a				a	b	c	Yes	Yes	c	Yes	Yes	Yes	Yes	Yes	Manikpur	1555
Yes			Yes	Yes	b	Yes	Yes	Yes	c	a	Yes	Yes	Yes	Yes	Dangal	1556
Yes		Yes	Yes	a	b	c	Yes	a	c	a	Yes	Yes	Yes	Yes	Sitalgram	1557
Yes			Yes	a	b	c	Yes	a	c	a	a	a	a	Yes	Sonachitura	1558
Yes			Yes	a	b	c	Yes	a	c	a	Yes	a	Yes	Yes	Monachitura	1559
															Arazi Chandapur	1560
Yes			Yes	a	a	c	Yes	a	c	a	a	a	Yes	Yes	Purba Gobindapur	1561
Yes			Yes	a	a	c	Yes	Yes	c	a	a	a	Yes	Yes	Bakhul	1562
Yes	Yes		Yes	b	b	c	Yes	a	c	b	b	b	Yes	Yes	Manpur	1563
Yes	Yes		Yes	b	b	c	Yes	Yes	c	b	b	b	Yes	Yes	Kuniara	1564
Yes				a	a	c	Yes	a	c	a	Yes	Yes	Yes	Yes	Shalika	1565
Yes				a	b	c	Yes	Yes	c	Yes	Yes	Yes	Yes	Yes	Nimra	1566
Yes				b	b	c	Yes	Yes	c	Yes	Yes	Yes	Yes	Yes	Punasi	1567

Availability of miscellaneous facilities (If amenities available code -Yes is given, If not available within the village , the distance range code viz; a for < 5 Kms, b for 5-10 Kms and c for 10+ kms of nearest place where facility is available is given).												Availability of electricity (Yes/No)			
Serial Number	Name of Village	ASHA (Accredited Social Health Activist)	Community centre with/without TV	Sports Field,	Sports Club / Recreation Centre	Cinema / Video Hall	Public Library	Public Reading Room	Newspaper Supply	Assembly Polling station	Birth & Death Registration Office	Power Supply for Domestic Use (ED)	Power Supply for Agricultural Use (EAG)	Power Supply for Commercial Use (EC)	Power Supply for All Uses (EA)
1	2	88	89	90	91	92	93	94	95	96	97	98	99	100	101
1526	Gopdighi	Yes	Yes	Yes	Yes	b	Yes	Yes	Yes	Yes	a	Yes	Yes	No	No
1527	Uttar Ishakpur	Yes	Yes	Yes	Yes	Yes	Yes	Yes	Yes	Yes	b	Yes	Yes	No	No
1528	Chandipur	Yes	Yes	a	Yes	b	b	b	Yes	a	a	Yes	No	No	No
1529	Dakshin Bamnigram	Yes	Yes	Yes	Yes	Yes	Yes	Yes	Yes	Yes	a	Yes	Yes	No	No
1530	Kusumgaria	Yes	Yes	Yes	Yes	Yes	Yes	Yes	Yes	Yes	a	Yes	Yes	No	No
1531	Raghabpur	a	Yes	Yes	Yes	a	a	Yes	Yes	a	a	Yes	No	No	No
1532	Baragoga	Yes	Yes	Yes	Yes	a	Yes	Yes	a	Yes	a	Yes	Yes	No	No
1533	Chhota Goga	Yes	a	Yes	Yes	a	a	Yes	Yes	Yes	Yes	Yes	Yes	Yes	Yes
1534	Madhugram	Yes	Yes	Yes	Yes	a	Yes	Yes	Yes	a	a	Yes	Yes	Yes	Yes
1535	Bhalas	Yes	Yes	Yes	Yes	c	Yes	Yes	Yes	Yes	a	Yes	Yes	Yes	Yes
1536	Ghattor	Yes	b	Yes	Yes	b	a	Yes	Yes	Yes	b	Yes	Yes	No	No
1537	Puran Mahugram	Yes	a	a	a	a	a	a	a	Yes	a	Yes	Yes	No	No
1538	Phalgram	Yes	Yes	Yes	a	a	a	Yes	Yes	Yes	a	Yes	Yes	Yes	Yes
1539	Sankhanad	Yes	a	Yes	Yes	a	a	Yes	Yes	Yes	a	Yes	Yes	No	No
1540	Debipur	a	Yes	a	a	a	Yes	Yes	Yes	a	a	Yes	Yes	Yes	Yes
1541	Sarparajpur	Yes	Yes	Yes	Yes	a	a	a	Yes	Yes	a	Yes	Yes	Yes	Yes
1542	Lohadda	a	b	a	b	b	b	b	Yes	a	a	Yes	Yes	No	No
1543	Surulia	a	a	a	c	b	b	b	Yes	a	a	Yes	Yes	No	No
1544	Dula Sahapur	Yes	c	a	a	c	a	a	Yes	Yes	a	Yes	Yes	Yes	Yes
1545	Ranipara	a	a	Yes	a	c	a	a	Yes	Yes	a	Yes	Yes	No	No
1546	Dakshin Durgapur	a	a	a	c	a	a	a	Yes	a	a	Yes	Yes	Yes	Yes
1547	Kotul Ghosha	Yes	Yes	Yes	Yes	Yes	Yes	Yes	Yes	Yes	Yes	Yes	Yes	Yes	Yes
1548	Purbba Sahapur	a	c	b	b	c	b	b	Yes	a	b	Yes	Yes	Yes	Yes
1549	Gokulbati	Yes	a	Yes	c	c	b	b	c	Yes	b	Yes	Yes	Yes	Yes
1550	Par Abad	Yes	b	a	c	c	b	b	Yes	a	b	Yes	Yes	Yes	Yes
1551	Brahmanpara	Yes	Yes	a	a	a	a	a	Yes	Yes	b	Yes	No	Yes	No
1552	Galaichandi	Yes	Yes	Yes	Yes	Yes	Yes	Yes	Yes	Yes	Yes	Yes	Yes	No	No
1553	Bagsina	Yes	Yes	Yes	Yes	a	a	a	Yes	a	a	Yes	No	No	No
1554	Purba Ishakpur	Yes	Yes	Yes	Yes	Yes	Yes	Yes	Yes	a	a	Yes	Yes	No	No
1555	Manikpur	Yes	Yes	Yes	Yes	b	Yes	Yes	Yes	Yes	a	Yes	Yes	No	No
1556	Dangal	Yes	Yes	Yes	Yes	Yes	Yes	Yes	Yes	Yes	a	Yes	Yes	No	No
1557	Sitalgram	Yes	Yes	Yes	Yes	Yes	Yes	Yes	Yes	Yes	Yes	Yes	Yes	No	No
1558	Sonachitura	Yes	Yes	Yes	Yes	a	b	b	Yes	a	b	Yes	Yes	No	No
1559	Monachitura	Yes	Yes	Yes	Yes	a	a	a	Yes	a	a	Yes	Yes	No	No
1560	Arazi Chandapur														
1561	Purba Gobindapur	Yes	Yes	Yes	Yes	a	a	a	Yes	Yes	a	Yes	Yes	Yes	Yes
1562	Bakhul	Yes	Yes	Yes	Yes	a	a	a	Yes	a	a	Yes	Yes	Yes	Yes
1563	Manpur	Yes	b	Yes	Yes	b	b	Yes	Yes	Yes	b	Yes	Yes	No	No
1564	Kuniara	Yes	b	Yes	b	b	Yes	Yes	Yes	Yes	b	Yes	Yes	Yes	Yes
1565	Shalika	Yes	Yes	Yes	Yes	Yes	Yes	Yes	Yes	Yes	Yes	Yes	Yes	No	No
1566	Nimra	Yes	Yes	Yes	Yes	Yes	Yes	Yes	Yes	Yes	Yes	Yes	Yes	No	No
1567	Punasi	Yes	Yes	Yes	Yes	Yes	Yes	Yes	Yes	Yes	Yes	Yes	Yes	No	No

Nearest Town		Land Use							
		Area under different types of land use (in hectares rounded up to one decimal place)							
Name	Distance range code i.e. a for < 5 Kms, b for 5-10 Kms and c for 10+ kms .	Forests	Area under Non-agricultural Uses	Barren and Un-cultivable land	Permanent Pastures and Other Grazing Lands	Land Under Miscellaneous Tree Crops etc.	Culturable Waste Land	Name of Village	Serial Number
102	103	104	105	106	107	108	109	2	1
AHAMADPUR	b	0	2.6	0	0	0	0	Gopdighi	1526
SAINTHIA	c	0	10.7	0	0	0	0	Uttar Ishakpur	1527
BOLPUR	c	0	11	0	0	0	1	Chandipur	1528
BOLPUR	c	0	10.2	0	0	0	0	Dakshin Bamnigram	1529
BOLPUR	c	0	10.2	0	0	0	0	Kusumgaria	1530
SAINTHIA	c	0	0	0	0	0	11.2	Raghabpur	1531
BOLPUR	c	0	22	0	0	0	0	Baragoga	1532
BOLPUR	c	0	13	0	0	0	0	Chhota Goga	1533
BOLPUR	c	0	42.2	0	0	0	0	Madhugram	1534
SAINTHIA	c	0	33	0	0	0	0	Bhalas	1535
SAITHIA	c	0	10	0	0	0	0	Ghattor	1536
BOLPUR	c	0	10.1	0	0	0	0	Puran Mahugram	1537
BOLPUR	c	0	5.2	0	0	0	0	Phalgram	1538
BOLPUR	c	0	11.3	0	0	0	0	Sankhanad	1539
BOLPUR	c	0	11.1	0	0	0	0	Debipur	1540
BOLPUR	c	0	10.1	0	0	0	0	Sarparajpur	1541
BOLPUR	c	0	15.1	0	0	0	0	Lohadda	1542
BOLPUR	c	0	10.2	0	0	0	0	Surulia	1543
BOLPUR	c	0	10.1	0	0	0	0	Dula Sahapur	1544
BOLPUR	c	0	9.1	0	0	0	0	Ranipara	1545
BOLPUR	c	0	8.3	0	0	0	0	Dakshin Durgapur	1546
BOLPUR	c	0	20.5	0	0	0	0	Kotul Ghosha	1547
BOLPUR	c	0	16.4	0	0	0	0	Purbba Sahapur	1548
BOLPUR	c	0	13.1	0	0	0	0	Gokulbati	1549
BOLPUR	c	0	9.1	0	0	0	0	Par Abad	1550
BOLPUR	c	0	10.5	0	0	0	0	Brahmanpara	1551
BOLPUR	c	0	12.1	0	0	0	0	Galaichandi	1552
BOLPUR	c	0	7.3	0	0	0	0	Bagsina	1553
BOLPUR	c	0	8.5	0	0	0	0	Purba Ishakpur	1554
BOLPUR	c	0	19.4	0	0	0	0	Manikpur	1555
BOLPUR	c	0	16.4	0	0	0	0	Dangal	1556
BOLPUR	c	0	0	0	0	0	0	Sitalgram	1557
BOLPUR	c	0	18.3	0	0	0	0	Sonachitura	1558
BOLPUR	c	0	18.3	0	0	0	0.1	Monachitura	1559
BOLPUR	c	0	2.4	0	0	0	0	Arazi Chandapur	1560
BOLPUR	c	0	10.5	0	0	0	0	Purba Gobindapur	1561
BOLPUR	c	0	28	0	0	0	0	Bakhul	1562
BOLPUR	c	0	10.1	0	0	0	0	Manpur	1563
BOLPUR	c	0	20.3	0	0	0	0	Kuniara	1564
BOLPUR	c	0	13.5	0	0	0	0	Shalika	1565
BOLPUR	c	0	1.2	0	0	0	0	Nimra	1566
BOLPUR	c	0	0	0	0	0	15.1	Punasi	1567

Land Use												
Area under different types of land use (in hectares rounded up to one decimal place)								Area irrigated by source (in hectare).				
Serial Number	Name of Village	Fallow lands other than current fallows	Current Fallows	Net Area Sown	Total Irrigated Land Area	Total Un-irrigated Land Area	Canals (C)	Wells/Tube-wells(W/TW)	Tanks/Lakes(T/L)	Water Falls(WF)	Others(O)	
1	2	110	111	112	113	114	115	116	117	118	119	
1526	Gopdighi	0	0	107.1	103.1	4	102.1	1	0	0	0	
1527	Uttar Ishakpur	0	0	60.6	60.6	0	60.6	0	0	0	0	
1528	Chandipur	0	0	52.7	10	42.7	10	0	0	0	0	
1529	Dakshin Bamnigram	0	0	46.5	32.3	14.2	32.3	0	0	0	0	
1530	Kusumgaria	0	0	79.7	55.4	24.3	40.4	15	0	0	0	
1531	Raghabpur	0	0	50.7	20.4	30.2	20.4	0	0	0	0	
1532	Baragoga	0	0	174	112	62	112	0	0	0	0	
1533	Chhota Goga	0	0	46.4	32.2	14.2	32.2	0	0	0	0	
1534	Madhugram	0	0	224.4	164.3	60.1	164.3	0	0	0	0	
1535	Bhalas	0	0	369.1	288	81	288	0	0	0	0	
1536	Ghattor	0	0	148.6	106.5	42.1	106.5	0	0	0	0	
1537	Puran Mahugram	0	0	96.5	80	16.5	80	0	0	0	0	
1538	Phalgram	0	0	52.2	40	12.2	40	0	0	0	0	
1539	Sankhanad	0	0	128.2	100	28.2	100	0	0	0	0	
1540	Debipur	0	0	82.3	64.2	18.1	64.2	0	0	0	0	
1541	Sarparajpur	0	0	99.4	52.3	47.1	52.3	0	0	0	0	
1542	Lohadda	0	0	241.2	155.2	86	155.2	0	0	0	0	
1543	Surulia	0	0	40	22	18	5	10	0	0	7	
1544	Dula Sahapur	0	0	97	55	42	55	0	0	0	0	
1545	Ranipara	0	0	53.4	42.2	11.2	10	25	0	0	7.2	
1546	Dakshin Durgapur	0	0	55.6	46	9.6	30.5	4.5	0	0	11	
1547	Kotul Ghosha	0	0	137.1	50.6	86.5	50.6	0	0	0	0	
1548	Purbba Sahapur	0	0	92.5	56.8	35.6	56.8	0	0	0	0	
1549	Gokulbati	0	0	54.6	30.5	24.1	30.5	0	0	0	0	
1550	Par Abad	0	0	42.2	24.1	18.1	24.1	0	0	0	0	
1551	Brahmanpara	0	0	35.7	35.7	0	23.2	0	0	0	12.5	
1552	Galaichandi	0	0	148	107.5	40.5	20	7.5	0	0	80	
1553	Bagsina	0	0	52.6	40	12.6	0	0	0	0	40	
1554	Purba Ishakpur	0	0	86	80	6	0	0	0	0	80	
1555	Manikpur	0	0	201.4	146.2	55.2	50	90.2	6	0	0	
1556	Dangal	0	0	128.6	108	20.6	0	0	0	0	108	
1557	Sitalgram	0	0	375.1	294	81.1	150	44	0	0	100	
1558	Sonachitura	0	0	90.9	59.2	31.7	59.2	0	0	0	0	
1559	Monachitura	0	0	131.5	109.3	22.2	109.3	0	0	0	0	
1560	Arazi Chandapur	0	0	38.4	38.4	0	38.4	0	0	0	0	
1561	Purba Gobindapur	0	0	118.2	104.2	14	104.2	0	0	0	0	
1562	Bakhul	0	0	288.7	230	58.7	230	0	0	0	0	
1563	Manpur	0	0	84.2	64.1	20.1	64.1	0	0	0	0	
1564	Kuniara	0	0	122.4	100.2	22.2	100.2	0	0	0	0	
1565	Shalika	0	0	82.5	82.5	0	82.5	0	0	0	0	
1566	Nimra	0	0	90.3	67.2	23.1	67.2	0	0	0	0	
1567	Punasi	0	0	70.6	45.3	25.3	45.3	0	0	0	0	

Name of three most important commodities manufactured			Name of Village	Serial Number
First	Second	Third		
120	121	122	2	1
Biri			Gopdighi	1526
			Uttar Ishakpur	1527
			Chandipur	1528
			Dakshin Bamnigram	1529
			Kusumgaria	1530
Biri			Raghabpur	1531
Biri	Earthen Statue		Baragoga	1532
Biri			Chhota Goga	1533
Grill	Biri		Madhugram	1534
Biri			Bhalas	1535
			Ghattor	1536
Biri			Puran Mahugram	1537
Biri			Phalgram	1538
			Sankhanad	1539
Biri			Debipur	1540
Grill			Sarparajpur	1541
Rice			Lohadda	1542
Rice			Surulia	1543
Rice			Dula Sahapur	1544
Rice			Ranipara	1545
Rice			Dakshin Durgapur	1546
Biri			Kotul Ghosha	1547
Rice			Purbba Sahapur	1548
Rice			Gokulbati	1549
			Par Abad	1550
			Brahmanpara	1551
			Galaichandi	1552
			Bagsina	1553
			Purba Ishakpur	1554
			Manikpur	1555
			Dangal	1556
			Sitalgram	1557
			Sonachitura	1558
			Monachitura	1559
			Arazi Chandapur	1560
Wooden Furniture			Purba Gobindapur	1561
			Bakhul	1562
			Manpur	1563
			Kuniara	1564
			Shalika	1565
			Nimra	1566
			Punasi	1567

Census of India 2011
Amenities and Land use

Serial Number	Name of Village	Location code no.	Total area of the village (in hectares rounded up to one decimal place)	Total population (2011 census)	Number of households (2011 census)	Number of educational amenities available in village , the distance range code viz; a for 0-5 kms, b for 5-10 kms, c for 10+ kms of nearest place where facility is available							
						Pre-Primary school (PP)	Primary school (P)	Middle school (M)	Secondary School (S)	Senior Secondary school (SS)	Degree college of arts , science & commerce (ASC)	Engineering college(EC)	Medical college (MC)
1	2	3	4	5	6	7	8	9	10	11	12	13	14
1568	Kusulia	317571	128.8	1112	225	1	1	a	a	a			
1569	Kapsundi	317572	187.8	2081	500	2	2	a	a	a	b		
1570	Sonajuli	317573	49.9	187	46	b	a		a	b	b		
1571	Shahalampur	317574	142.7	467	120	1	1	a	b	b	b		
1572	Babladanga	317575	65.4	261	58	b	a	a	a	b	b	c	
1573	Dhandanga	317576	79	447	102	2	2						
1574	Kamarmath	317577	181.7	920	225	2	2						
1575	Danrka	317578	919	10897	2348	3	3	1	1	a	c	c	c
1576	Purbba Durgapur	317579	91.1	342	69	a							
1577	Purbba Mahula	317580	281.7	1480	364	2	2		a	c	c	c	c
1578	Ganutia	317581	365.4	4616	1073	2	2	1	1	1	b	c	c
1579	Eguria	317582	41	430	86	1	1		a	a	c	c	c
1580	Shakpur	317583	199.4	1268	295	1	1						
1581	Tala	317584	76.1	142	28	1	1		1				
1582	Miapur	317585	150.9	560	127	1	1		a				
1583	Panchpara	317586	274.7	2074	441	2	2	1	1				
1584	Saugram	317587	165.2	4465	902	2	2	2	1	1	c	c	c
1585	Chak Saiyadpur	317588	111.1	0	0								
1586	Marugram	317589	219.2	1480	349	1	1	a	a	a	c		
1587	Kurnahar	317590	473.2	4058	962	7	6	3	3	1	b		
1588	Datta Bagtor	317591	234.8	1340	284	1	1						
1589	Thiba	317592	344.5	2776	718	7	7	2	1	a	c	c	
1590	Kandarkula	317593	279.9	2978	719	2	2		a		c	c	
1591	Mirity	317594	135.9	1098	263	1	1	1					
1592	Kempur	317595	75.8	300	69	1	1	b	b	b	c	c	c
1593	Mahammadpur	317596	89.1	469	112	1	1	b	b	b	c	c	c
1594	Kustor	317597	45.2	301	63	1	1	b	a	b	c	c	c
1595	Haranandapur	317598	82.3	725	171	2	1	b	b	b	c	c	c
1596	Gopinathpur	317599	78.5	220	47	1	1	b			b		
1597	Nandanpur	317600	83.7	291	65	1	1	b	b	b	c	c	c
1598	Fingtor	317601	100.9	1043	220	1	1	b	a	b	c	c	c
1599	Dhrubabati	317602	138.3	846	197	1	1		1		c	c	c
1600	Jamna	317603	135.3	1446	343	3	3	3	2	b	c	c	c
1601	Khanpur	317604	134	209	50	1	1		a		c		
1602	Belbuni	317605	118.6	215	54	1	1		a		c		
1603	Purbba Hariapur	317606	91.3	180	50	1	1	a	a	a	c		
1604	Kazipara	317607	136.8	1692	391	1	1						
1605	Bagha	317608	137	1435	351	1	1	1	1				
1606	Bhatra	317609	107.6	1048	255	1	1	1					
1607	Chandpur	317610	89.3	0	0								
1608	Nangalhata	317611	230.3	3080	737	2	2		b		c	c	
1609	Bhagabanpur	317612	58.1	501	111	1	1	c	a	a	c		

- Village Directory

(As in 2009)

le. (If not available within the : < 5 Kms, b for 5-10 Kms and c cility is available is given).										Number of Medical Amenities available. (If not available within the village , the distance range code viz; a for < 5 Kms, b for 5-10 Kms and c for 10+ kms of nearest place where facility is available is given).										Name of Village	Serial Number
Management institute (MI)	Polytechnic (Pt)	Vocational training school /ITI	Non-formal training centre (NFTC)	Special school for disabled (SSD)	Others (specify)	Community health centre (CHC)	Primary health centre (PHC)	Primary health sub centre (PHS)	Maternity and child welfare centre (MCW)	T.B. clinic (TBC)	Hospital-allopathic (HA)	Hospital-alternative medicine (HO)	Dispensary (D)	Veterinary hospital (VH)	Mobile health clinic (MHC)	Family welfare centre (FWC)					
15	16	17	18	19	20	21	22	23	24	25	26	27	28	29	30	31	2	1			
							b	b	b	b	b		1	b			Kusulia	1568			
							b	a						b			Kapsundi	1569			
							b	b			b			b			Sonajuli	1570			
		c					b	b			b			b			Shahalampur	1571			
							b	b			b			b			Babladanga	1572			
							b	a						b	b		Dhandanga	1573			
							a	a						a	a		Kamarmath	1574			
c	c	a		c		c	c	l					3				Danrka	1575			
																	Purba Durgapur	1576			
c	c	b	c	c		a	a	a	c	c	a	a	a	c	c	c	Purbba Mahula	1577			
c	c	l		c		b	b	l	b	c	c	c	l	c			Ganutia	1578			
c	c	a		c		c	c	a	c	c	c	c	a	c		c	Eguria	1579			
		a					c	l			c			c			Shakpur	1580			
		l				c		l			c			c			Tala	1581			
		a					c	l			c			c			Miapur	1582			
		l					c	l			c			c			Panchpara	1583			
c	c	a	c	c		b	l	a	c	c	b	b	b	c	c	c	Saugram	1584			
																	Chak Saiyadpur	1585			
						b	l										Marugram	1586			
		l				a	l			b			2	l			Kurnahar	1587			
						c	a	a	b					a			Datta Bagtor	1588			
	c	c		c		c	l	l	l	l				a	c	c	Thiba	1589			
						c	c	a		c	a	c	a	c			Kandarkula	1590			
						c	c	l		c	a	c	a	c			Mirity	1591			
c	c	b	b	c		b	b	b	b	c	c	c	b	b		b	Kempur	1592			
c	c	b	b	c		b	b	b	b	c	c	c	b	b		b	Mahammadpur	1593			
c	c	b	b	c		a	c	a	a	c	c	c	b	c	c	c	Kustor	1594			
c	c	b	b	c		b	b	b	b	c	c	c	b	b		b	Haranandapur	1595			
						b											Gopinathpur	1596			
	c	c	c	c		c	c		c	c	c	b	c				Nandanpur	1597			
c	c	b	b	c		b	c	b	a	c	c	c	b	b	c	b	Fingtor	1598			
c	c	c	c	c		b	l	l		b	b	b	b		c	c	Dhrubabati	1599			
c	c	c	c	c		a	b	a	a	c	c	c	b	c	c	c	Jamna	1600			
	c																Khanpur	1601			
	c																Belbuni	1602			
						c	a										Purbba Haripur	1603			
					2	a	a	l	a	a	a	a	a	a	a	a	Kazipara	1604			
						c	a	a		c							Bagha	1605			
					1	a	a	a	a	a	a	a	a	a	a	a	Bhatra	1606			
																	Chandpur	1607			
	c	c		c				a			b	c	a	b			Nangalhata	1608			
		c				b	a	b		b				a			Bhagabanpur	1609			

Serial Number	Name of Village	Number of Non-Government Medical Amenities available.							Availability of drinking water - Yes / No							
		Charitable non Govt. hospital/Nursing home.	Medical practitioner with MBBS Degree	Medical practitioner with other degree	Medical practitioner with no degree	Traditional practitioner and faith healer .	Medicine Shop	Others	Tap water (Treated/Untreated)	Well water (Covered / Uncovered well)	Hand Pump	Tube wells / Bore well	Spring	River / Canal	Tank / Pond / Lake	Others
1	2	32	33	34	35	36	37	38	39	40	41	42	43	44	45	46
1568	Kusulia	0	0	1	0	0	0	0	No	No	Yes	No	No	No	Yes	No
1569	Kapsundi	0	0	0	0	0	0	0	No	No	Yes	No	No	No	Yes	No
1570	Sonajuli	0	0	0	0	0	0	0	No	No	Yes	No	No	No	Yes	No
1571	Shahalampur	0	0	0	0	0	0	0	No	No	Yes	No	No	No	Yes	Yes
1572	Babladanga	0	0	0	0	0	0	0	No	No	Yes	No	No	No	Yes	Yes
1573	Dhandanga	0	0	0	0	0	0	0	No	No	Yes	Yes	No	Yes	Yes	No
1574	Kamarmath	0	0	0	0	0	0	0	No	No	Yes	Yes	No	Yes	Yes	No
1575	Danrka	0	0	3	0	0	1	0	Yes	No	Yes	Yes	No	No	No	No
1576	Purba Durgapur	0	0	0	0	0	0	0	No	No	No	No	No	No	No	No
1577	Purbba Mahula	0	0	0	0	0	0	0	Yes	No	Yes	Yes	No	No	Yes	No
1578	Ganutia	0	2	2	0	0	3	0	No	No	Yes	Yes	No	Yes	Yes	No
1579	Eguria	0	0	0	0	0	0	0	No	No	Yes	Yes	No	No	Yes	Yes
1580	Shakpur	0	0	1	1	0	0	0	No	No	Yes	No	No	No	Yes	No
1581	Tala	0	0	1	1	0	0	0	No	No	Yes	No	No	No	Yes	No
1582	Miapur	0	0	1	1	0	0	0	No	No	Yes	No	No	No	Yes	No
1583	Panchpara	0	0	1	1	0	0	0	No	No	Yes	No	No	No	Yes	No
1584	Saugram	0	0	0	1	1	0	0	No	No	Yes	Yes	No	Yes	Yes	No
1585	Chak Saiyadpur															
1586	Marugram	0	0	0	0	0	0	0	No	No	Yes	No	No	No	Yes	No
1587	Kurnahar	0	0	0	0	0	0	0	No	Yes	Yes	No	No	No	Yes	No
1588	Datta Bagtor	0	0	0	0	0	0	0	No	No	Yes	No	No	No	Yes	No
1589	Thiba	0	0	0	0	0	1	0	No	No	Yes	No	No	Yes	Yes	No
1590	Kandarkula	0	0	0	0	0	0	0	No	No	Yes	No	No	Yes	Yes	Yes
1591	Mirity	0	0	0	0	0	0	0	No	No	Yes	No	No	Yes	Yes	Yes
1592	Kempur	0	0	0	1	1	0	0	No	No	Yes	Yes	No	Yes	Yes	No
1593	Mahammadpur	0	0	0	1	1	0	0	No	No	Yes	Yes	No	Yes	Yes	No
1594	Kustor	0	0	0	0	0	0	0	No	No	Yes	Yes	No	Yes	Yes	No
1595	Haranandapur	0	0	0	1	1	0	0	No	No	Yes	Yes	No	Yes	Yes	No
1596	Gopinathpur	0	0	0	0	0	0	0	No	No	Yes	Yes	No	Yes	Yes	No
1597	Nandanpur	0	0	0	0	0	0	0	No	No	Yes	Yes	No	No	Yes	No
1598	Fingtor	0	0	1	1	0	0	0	No	No	Yes	Yes	No	Yes	Yes	No
1599	Dhrubabati	0	0	0	0	0	0	0	No	No	Yes	No	No	Yes	Yes	No
1600	Jamna	0	0	0	0	0	0	0	No	No	Yes	Yes	No	Yes	Yes	No
1601	Khanpur	0	0	0	0	0	0	0	No	No	Yes	No	No	Yes	Yes	No
1602	Belbuni	0	0	0	0	0	0	0	No	No	Yes	No	No	No	No	No
1603	Purbba Hariapur	0	0	0	0	0	0	0	No	No	Yes	No	No	Yes	Yes	No
1604	Kazipara	0	0	0	0	0	0	0	No	No	No	Yes	No	No	No	No
1605	Bagha	0	0	0	0	0	0	0	No	No	Yes	Yes	No	No	Yes	No
1606	Bhatra	0	0	0	0	0	0	0	No	No	No	Yes	No	No	No	No
1607	Chandpur															
1608	Nangalhata	0	0	0	0	0	0	0	No	No	No	Yes	No	No	No	No
1609	Bhagabanpur	0	0	1	0	0	0	0	No	No	No	Yes	No	No	No	No

Availability of toilet & others Yes / No				Communication and transport facilities (If amenities available code -Yes is given except for Village Pin Code .If not available within the village , the distance range code viz; a for < 5 Kms, b for 5-10 Kms and c for 10+ kms of nearest place where facility is available is given).								
Community toilet including bath.	Community toilet excluding bath.	Rural sanitary mart or sanitary hardware outlet available near the village.	Community bio- gas or recycle of waste for productive use.	Post office(PO)	Sub post office (SPO)	Post & Telegraph office (P&TO)	Village Pin Code	Telephones (Land lines)	Public call office (PCO)	Mobile phone coverage	Name of Village	Serial Number
47	48	49	50	51	52	53	54	55	56	57	2	1
No	No	No	No	b	b	b	731303	Yes	Yes	Yes	Kusulia	1568
No	No	No	No	b	a	b	731303	Yes	b	Yes	Kapsundi	1569
No	No	No	No	b	a	b	731303	a	b	Yes	Sonajuli	1570
No	No	No	No	a	b	b	731303	b	b	Yes	Shahalampur	1571
No	No	No	No	a	b	b	731303	b	b	Yes	Babladanga	1572
No	No	No	No	a	b	b	731303	Yes	b	Yes	Dhandanga	1573
No	No	No	No	a	a	a	731303	Yes	c	Yes	Kamarmath	1574
No	No	No	Yes	c	Yes	c	731303	c	Yes	Yes	Danrka	1575
No	No	No	No	c	Yes	c	731214	a	b	Yes	Purba Durgapur	1576
No	No	No	No	c	a	c	731303	c	c	Yes	Purbba Mahula	1577
No	No	No	No	b	Yes	b	731303	b	Yes	Yes	Ganutia	1578
No	No	No	No	c	a	c	731234	c	c	Yes	Eguria	1579
No	No	No	No	c	a	c	731303	a	c	Yes	Shakpur	1580
No	No	No	No	c	a	c	731234	a	c	Yes	Tala	1581
No	No	No	No	c	a	c	731234	a	c	Yes	Miapur	1582
No	No	No	No	c	a	c	731234	b	c	Yes	Panchpara	1583
No	No	No	No	Yes	c	c	731234	c	Yes	Yes	Saugram	1584
											Chak Saiyadpur	1585
No	No	No	No	a	a	c		a	a	c	Marugram	1586
No	No	No	No	Yes	b	b	731303	Yes	Yes	Yes	Kurnahar	1587
No	No	No	No	a	c	c	731303	Yes	a	c	Datta Bagtor	1588
No	No	No	No	Yes	c	c	731303	Yes	Yes	c	Thiba	1589
No	No	No	No	a	a	a	731303	a	a	a	Kandarkula	1590
No	No	No	No	a	a	a	731302	Yes	a	a	Mirity	1591
No	No	Yes	No	b	b	b	731302	b	b	Yes	Kempur	1592
No	No	Yes	No	b	b	b	731302	b	b	Yes	Mahammadpur	1593
No	No	No	No	a	b	c	731302	b	b	Yes	Kustor	1594
No	No	Yes	No	b	b	b	731302	b	b	Yes	Haranandapur	1595
No	No	No	No	Yes	b	b	731123	Yes	b	Yes	Gopinathpur	1596
No	No	No	No	Yes	b	b	731302	Yes	b	Yes	Nandanpur	1597
No	No	Yes	No	a	b	b	731302	b	b	Yes	Fingtor	1598
No	No	No	No	Yes	b	c	731303	b	b	Yes	Dhrubabati	1599
No	No	No	No	a	b	c	731302	b	b	Yes	Jamna	1600
No	No	No	No	a	c	c	731303	a	b	Yes	Khanpur	1601
No	No	No	No	a	c	c	731303	b	b	Yes	Belbuni	1602
No	No	No	No	a	c	c	731236	a	b	b	Purbba Haripur	1603
No	No	No	No	Yes	a	a	731303	Yes	Yes	Yes	Kazipara	1604
No	No	No	No	a	c	c	731303	Yes	a	a	Bagha	1605
No	No	No	No	Yes	a	a	731303	Yes	Yes	Yes	Bhatra	1606
											Chandpur	1607
No	No	No	No	Yes	c	Yes	731303	Yes	b	Yes	Nangalhata	1608
No	No	No	No	a		b	731303	Yes	a	b	Bhagabanpur	1609

Communication and transport facilities (If amenities available code -Yes is given except for Village Pin Code ,If not available within the village , the distance range code viz; a for < 5 Kms, b for 5-10 Kms and c for 10+ kms of nearest place where facility is available is given).													Village connected to highway (If amenities available code viz; a for < 5 Kms, b for 5-10 Kms and c for 10+ kms of nearest place where facility is available is given).				
Serial Number	Name of Village	Internet cafes/ Common service centre (CSC)	Private courier facility	Bus service (Public & Private)	Railway stations	Auto/Modified Autos	Taxis and Vans	Tractors	Cycle-pulled rickshaws(Manual & Machine driven)	Carts driven by animals	Sea /River ferry service	Connected to national highway(NH)	Connected to state highway(SH)	Connected to major district road (MDR)	Connected to others district road	Pucca roads	
1	2	58	59	60	61	62	63	64	65	66	67	68	69	70	71	72	
1568	Kusulia	b	b	a	b	c	Yes	Yes	Yes	Yes	c					a	
1569	Kapsundi	c	b	Yes	b	c	Yes	Yes	Yes	Yes	c					a	
1570	Sonajuli	c	b	a	b	c	a	Yes	Yes	Yes	c					a	
1571	Shahalampur	b	b	a	b	b	a	a	a	Yes	c	c	b	a		a	
1572	Babladanga	b	b	a	b	b	a	Yes	a	Yes	c	c	b	a	a	a	
1573	Dhandanga	b	b	Yes	b	c	b	Yes	Yes	Yes	c	c	c	Yes	b	Yes	
1574	Kamarmath	a	a	a	a	c	a	Yes	Yes	Yes	c	c	c	a	a	a	
1575	Danrka	c	c	Yes	c	c	Yes	a	c	Yes	c	c	c	c	Yes	Yes	
1576	Purba Durgapur	c	b	a	c	b	b	c	Yes	a	c					a	
1577	Purbba Mahula	c	c	a	c	a	Yes	c	Yes	Yes	c	c	c	Yes	Yes	a	
1578	Ganutia	b	b	Yes	b	c	a	Yes	Yes	Yes	c	c	c	Yes	Yes	a	
1579	Eguria	c	c	a	c	a	a	a	a	Yes	Yes	c	c	c	a	a	
1580	Shakpur	c	c	Yes	c	c	c	a	Yes	Yes	c	c	c	c	Yes	a	
1581	Tala	c	c	Yes	c	c	c	Yes	Yes	Yes	c	c	c	c	Yes	a	
1582	Miapur	c	c	Yes	c	c	c	Yes	Yes	Yes	c	c	c	c	Yes	a	
1583	Panchpara	c	c	Yes	c	c	c	Yes	Yes	Yes	c	c	c	c	Yes	a	
1584	Saugram	c	c	Yes	c	c	Yes	Yes	Yes	Yes	Yes	c	c	c	Yes	Yes	
1585	Chak Saiyadpur																
1586	Marugram	c	c	Yes	c	a	Yes	Yes	Yes	Yes	c					a	
1587	Kurnahar	b	b	Yes	c	b	Yes	Yes	Yes	Yes	c	c			Yes	Yes	
1588	Datta Bagtor	c	c	Yes	c	c	a	a	Yes	Yes	c	c	c	c	Yes	Yes	
1589	Thiba	c	c	a	c	c	Yes	c	Yes	Yes	c	c	c	c	a	a	
1590	Kandarkula	a	a	a	a	a	Yes	a	Yes	Yes	c	c	c	b	a	a	
1591	Mirity	a	a	a	a	a	Yes	a	Yes	Yes	c	c	c	a	a	Yes	
1592	Kempur	b	b	a	b	a	a	a	Yes	Yes	c	b	c	a	a	a	
1593	Mahammadpur	b	b	a	b	a	a	a	Yes	Yes	c	b	c	a	a	a	
1594	Kustor	b	b	b	b	c	Yes	b	Yes	b	c	c	b	b	a	a	
1595	Haranandapur	b	b	a	b	a	Yes	a	Yes	Yes	c	b	c	a	a	a	
1596	Gopinathpur	b	b	b	b	b	b	Yes	Yes	Yes	c					Yes	
1597	Nandanpur	b	b	b	b	b	b	Yes	Yes	Yes	c	c	c	a	Yes	Yes	
1598	Fingtor	b	b	a	b	a	a	a	Yes	Yes	c	c	c	a	a	a	
1599	Dhrubabati	b	b	Yes	b	a	Yes	b	Yes	Yes	c	c	c	b	Yes	a	
1600	Jamna	b	b	a	b	a	a	b	Yes	Yes	c	c	c	a	a	a	
1601	Khanpur	c	b	a	b	b	a	b	a	a	c					a	
1602	Belbuni	c	c	a	b	b	a	a	a	b	c	c	c	c		a	
1603	Purbba Hariapur	c	b	a	c	b	a	a	a	Yes	Yes				a	a	
1604	Kazipara	a	a	Yes	a	a	Yes	a	a	a	c	a	a	a	a	a	
1605	Bagha	b	b	Yes	c	b	Yes	b	Yes	Yes	c					b	
1606	Bhatra	a	a	Yes	a	a	a	Yes	a	Yes	c	a	a	a	a	a	
1607	Chandpur																
1608	Nangalhata	c	c	Yes	c	b	b	c	b	a	c	c	c	c	c	b	
1609	Bhagabanpur	c	b	a	c	a	a	a	Yes	b	c				a	b	

ys,village roads, banks & credit societies :-Yes is given, If not available within the code viz; a for <5 Kms, b for 5-10 Kms place where facility is available is given).													Availability of miscellaneous facilities (If amenities available code -Yes is given, If not available within the village , the distance range code viz; a for < 5 Kms, b for 5-10 Kms and c for 10+ kms of nearest place where facility is available is given).			
Kutchcha roads	Water bounded macadam(WBM) roads	Navigable waterway (river/canal)(NW)	Footpaths (FP)	Commercial & Co-operative Banks	ATM	Agricultural Credit Societies	Self-Help Group (SHG)	Public distribution system (PDS) shop	Mandis / Regular market	Weekly Haat	Agricultural marketing society	Integrated Child Development Scheme (Nutritional Centres)	Anganwadi Centre (Nutritional Centres)	Others (Nutritional Centres)	Name of Village	Serial Number
73	74	75	76	77	78	79	80	81	82	83	84	85	86	87		1
Yes			Yes	a	c	c	Yes	Yes	b	a	a	Yes	Yes	Yes	Kusulia	1568
Yes				a	b	c	Yes	Yes	c	a	Yes	Yes	Yes	Yes	Kapsundi	1569
Yes				b	b	c	Yes	a	c	Yes	Yes	a	a	Yes	Sonajuli	1570
a				b	b	c	Yes	a	c	b	Yes	Yes	Yes	Yes	Shahalampur	1571
Yes				b	b	b	Yes	Yes	c	b	Yes	Yes	Yes	Yes	Babladanga	1572
Yes	Yes			b	b	c	Yes	a	c	b	b	b	Yes	Yes	Dhandanga	1573
Yes	Yes			a	a	c	Yes	Yes	c	a	a	a	Yes	Yes	Kamarmath	1574
Yes			Yes	c	c	c	Yes	c	c	Yes	c	Yes	Yes	Yes	Danrka	1575
a						c	Yes	Yes	c	Yes	Yes	Yes	Yes	Yes	Purba Durgapur	1576
Yes			Yes	a	c	c	Yes	Yes	b	a	c	c	Yes	Yes	Purbba Mahula	1577
Yes			Yes	b	b	Yes	Yes	Yes	b	Yes	Yes	b	Yes	Yes	Ganutia	1578
Yes		Yes	Yes	a	c	c	Yes	a	c	a	a	c	Yes	Yes	Eguria	1579
Yes			Yes	c	c	c	Yes	c	c	a	c	Yes	Yes	Yes	Shakpur	1580
Yes			Yes	c	c	c	Yes	c	c	c	Yes	Yes	Yes	Yes	Tala	1581
Yes			Yes	c	c	c	Yes	c	c	c	Yes	Yes	Yes	Yes	Miapur	1582
Yes			Yes	c	c	c	Yes	c	c	a	c	Yes	Yes	Yes	Panchpara	1583
Yes	Yes	Yes	Yes	b	c	c	Yes	Yes	c	Yes	c	c	Yes	Yes	Saugram	1584
															Chak Saiyadpur	1585
Yes			Yes			c	Yes	a	c	Yes	Yes	c	Yes	Yes	Marugram	1586
Yes		Yes	Yes	Yes		Yes	Yes	Yes	c	Yes	Yes	Yes	Yes	Yes	Kurnahar	1587
Yes	Yes		Yes	c	c	c	Yes	Yes	c	a	a	Yes	Yes	Yes	Datta Bagtor	1588
Yes	Yes		Yes	c	c	c	Yes	Yes	c	a	c	c	Yes	Yes	Thiba	1589
a	Yes		Yes	a	a	c	Yes	a	c	a	a	Yes	Yes	Yes	Kandarkula	1590
a	Yes		Yes	a	a	b	Yes	a	c	a	a	a	Yes	Yes	Mirity	1591
Yes	Yes	b	Yes	b	b	c	Yes	Yes	c	b	b	Yes	Yes	Yes	Kempur	1592
Yes	Yes	b	Yes	b	b	c	Yes	Yes	c	b	b	Yes	Yes	Yes	Mahammadpur	1593
Yes				b	b	c	Yes	b	c	b	c	Yes	Yes	Yes	Kustor	1594
Yes	Yes	b	Yes	b	b	c	Yes	b	c	b	Yes	Yes	Yes	Yes	Haranandapur	1595
Yes				b	b	c	Yes	a	c	b	b	c	Yes	Yes	Gopinathpur	1596
Yes		c	Yes	b	b	c	Yes	Yes	c	b	a	c	Yes	Yes	Nandanpur	1597
Yes	Yes	b	Yes	b	b	c	Yes	Yes	c	b	b	Yes	Yes	Yes	Fingtor	1598
Yes	b	c	b	a	b	c	Yes	Yes	c	b	a	Yes	Yes	Yes	Dhrubabati	1599
Yes	a	c	Yes	a	b	c	Yes	a	c	b	Yes	Yes	Yes	Yes	Jamna	1600
Yes				b	c	b	Yes	Yes	b	Yes	Yes	Yes	Yes	Yes	Khanpur	1601
a				c	c	b	Yes	Yes	c	Yes	Yes	Yes	Yes	Yes	Belbuni	1602
a				c	c	c	Yes	a	c	a	Yes	Yes	a	Yes	Purbba Haripur	1603
Yes		a	Yes	a	a	c	Yes	Yes	c	Yes	Yes	Yes	Yes	Yes	Kazipara	1604
Yes			Yes	c	c	c	Yes	Yes	c	Yes	Yes	c	Yes	Yes	Bagha	1605
Yes		a	Yes	a	a	c	Yes	Yes	c	Yes	Yes	Yes	Yes	Yes	Bhatra	1606
															Chandpur	1607
Yes			Yes	b	c	c	Yes	c	c	c	Yes	Yes	Yes	Yes	Nangalhata	1608
Yes				b	c	c	Yes	Yes	c	a	a	Yes	Yes	Yes	Bhagabanpur	1609

Availability of miscellaneous facilities (If amenities available code -Yes is given, If not available within the village , the distance range code viz; a for < 5 Kms, b for 5-10 Kms and c for 10+ kms of nearest place where facility is available is given).												Availability of electricity (Yes/No)			
Serial Number	Name of Village	ASHA (Accredited Social Health Activist)	Community centre with/without TV	Sports Field,	Sports Club / Recreation Centre	Cinema / Video Hall	Public Library	Public Reading Room	Newspaper Supply	Assembly Polling station	Birth & Death Registration Office	Power Supply for Domestic Use (ED)	Power Supply for Agricultural Use (EAG)	Power Supply for Commercial Use (EC)	Power Supply for All Uses (EA)
1	2	88	89	90	91	92	93	94	95	96	97	98	99	100	101
1568	Kusulia	Yes	Yes	Yes	Yes	Yes	Yes	Yes	Yes	Yes	Yes	Yes	Yes	Yes	Yes
1569	Kapsundi	Yes	Yes	Yes	Yes	Yes	Yes	Yes	Yes	Yes	Yes	Yes	Yes	No	No
1570	Sonajuli	Yes	Yes	Yes	Yes	Yes	Yes	Yes	Yes	Yes	Yes	Yes	Yes	No	No
1571	Shahalampur	Yes	Yes	Yes	Yes	b	b	b	Yes	Yes	b	Yes	Yes	No	No
1572	Babladanga	Yes	Yes	Yes	Yes	b	b	b	Yes	Yes	b	Yes	Yes	No	No
1573	Dhandanga	Yes	b	Yes	Yes	b	b	Yes	Yes	Yes	b	Yes	Yes	No	No
1574	Kamarmath	Yes	a	Yes	Yes	a	a	Yes	Yes	Yes	a	Yes	Yes	No	No
1575	Danrka	Yes	c	c	c	c	c	c	Yes	Yes	Yes	Yes	Yes	Yes	Yes
1576	Purba Durgapur	Yes	Yes	Yes	Yes	Yes	Yes	Yes	Yes	Yes	Yes	Yes	No	No	No
1577	Purbba Mahula	Yes	Yes	Yes	Yes	Yes	Yes	Yes	Yes	Yes	a	Yes	Yes	Yes	Yes
1578	Ganutia	Yes	Yes	a	c	b	b	b	Yes	Yes	Yes	Yes	Yes	Yes	Yes
1579	Eguria	Yes	c	c	c	c	c	c	Yes	a	a	Yes	Yes	No	No
1580	Shakpur	Yes	Yes	Yes	c	c	c	c	a	Yes	a	Yes	Yes	Yes	Yes
1581	Tala	Yes	c	a	c	c	c	c	a	Yes	a	Yes	Yes	Yes	Yes
1582	Miapur	Yes	c	a	c	c	c	c	a	Yes	a	Yes	Yes	Yes	Yes
1583	Panchpara	Yes	c	a	c	c	c	c	a	Yes	a	Yes	Yes	Yes	Yes
1584	Saugram	Yes	c	a	c	c	c	c	Yes	Yes	b	Yes	Yes	Yes	Yes
1585	Chak Saiyadpur														
1586	Marugram	Yes	Yes	Yes	Yes	Yes	Yes	Yes	Yes	Yes	Yes	Yes	Yes	Yes	Yes
1587	Kurnahar	Yes	Yes	Yes	Yes	Yes	a	Yes	Yes	Yes	b	Yes	Yes	Yes	Yes
1588	Datta Bagtor	Yes	Yes	Yes	Yes	Yes	Yes	Yes	Yes	Yes	a	Yes	Yes	Yes	Yes
1589	Thiba	Yes	Yes	Yes	c	c	Yes	Yes	Yes	Yes	Yes	Yes	No	Yes	No
1590	Kandarkula	Yes	a	a	a	a	a	a	a	Yes	a	Yes	No	Yes	No
1591	Mirity	Yes	a	Yes	a	a	Yes	a	a	a	a	Yes	No	Yes	No
1592	Kempur	Yes	b	Yes	c	b	b	b	Yes	Yes	b	Yes	Yes	Yes	Yes
1593	Mahammadpur	Yes	b	Yes	c	b	b	b	Yes	Yes	b	Yes	Yes	Yes	Yes
1594	Kustor	Yes	b	c	c	b	b	b	b	Yes	b	Yes	Yes	Yes	Yes
1595	Haranandapur	Yes	Yes	Yes	c	b	b	b	Yes	Yes	b	Yes	Yes	Yes	Yes
1596	Gopinathpur	Yes	Yes	Yes	Yes	b	b	Yes	Yes	Yes	a	Yes	Yes	Yes	Yes
1597	Nandanpur	Yes	Yes	Yes	Yes	Yes	Yes	Yes	Yes	Yes	a	Yes	Yes	Yes	Yes
1598	Fingtor	Yes	b	Yes	c	b	b	b	Yes	Yes	b	Yes	Yes	Yes	Yes
1599	Dhrubabati	Yes	b	Yes	c	b	a	a	b	Yes	a	Yes	Yes	Yes	Yes
1600	Jamna	Yes	b	Yes	c	b	Yes	Yes	Yes	Yes	a	Yes	Yes	Yes	Yes
1601	Khanpur	Yes	Yes	Yes	Yes	Yes	Yes	Yes	Yes	Yes	Yes	Yes	No	No	No
1602	Belbuni	Yes	Yes	Yes	Yes	Yes	Yes	Yes	Yes	Yes	Yes	Yes	No	No	No
1603	Purbba Hariapur	Yes	Yes	a	Yes	c	a	Yes	a	a	a	Yes	No	No	No
1604	Kazipara	Yes	a	Yes	a	a	a	a	Yes	Yes	a	Yes	Yes	Yes	Yes
1605	Bagha	Yes	Yes	Yes	Yes	Yes	Yes	Yes	Yes	Yes	a	Yes	Yes	No	No
1606	Bhatra	Yes	a	a	a	a	a	a	Yes	Yes	a	Yes	No	Yes	No
1607	Chandpur														
1608	Nangalhata	Yes	b	c	c	c	b	Yes	Yes	Yes	c	Yes	No	No	No
1609	Bhagabanpur	Yes	Yes	Yes	Yes	Yes	b	Yes	Yes	Yes	b	Yes	No	No	No

Nearest Town		Land Use							
		Area under different types of land use (in hectares rounded up to one decimal place)							
Name	Distance range code i.e. a for < 5 Kms, b for 5-10 Kms and c for 10+ kms .	Forests	Area under Non-agricultural Uses	Barren and Un-cultivable land	Permanent Pastures and Other Grazing Lands	Land Under Miscellaneous Tree Crops etc.	Culturable Waste Land	Name of Village	Serial Number
102	103	104	105	106	107	108	109	2	1
BOLPUR	c	0	28.4	0	0	0	0	Kusulia	1568
BOLPUR	c	0	14.2	0	0	0	0	Kapsundi	1569
BOLPUR	c	0	9.3	0	0	0	0	Sonajuli	1570
BOLPUR	c	0	0.3	0	0	0	0	Shahalampur	1571
BOLPUR	c	0	0.1	0	0	0	0	Babladanga	1572
BOLPUR	c	0	19	0	0	0	0	Dhandanga	1573
BOLPUR	c	0	0	0	0	0	0	Kamarmath	1574
BOLPUR	c	0	116	0	0	0	0	Danrka	1575
BOLPUR	c	0	11	0	0	0	0	Purba Durgapur	1576
BOLPUR	c	0	22	0	0	0	0	Purbba Mahula	1577
BOLPUR	c	0	42.1	0	0	0	0	Ganutia	1578
BOLPUR	c	0	9	0	0	0	0	Eguria	1579
BOLPUR	c	0	29.2	0	0	0	0	Shakpur	1580
BOLPUR	c	0	6.1	0	0	0	0	Tala	1581
BOLPUR	c	0	20.3	0	0	0	0	Miapur	1582
BOLPUR	c	0	25.1	0	0	0	0	Panchpara	1583
BOLPUR	c	0	20.1	0	0	0	0	Saugram	1584
BOLPUR	c	0	11	0	0	0	0	Chak Saiyadpur	1585
BOLPUR	c	0	21	0	0	0	0	Marugram	1586
BOLPUR	c	0	0	0	0	0	31	Kurnahar	1587
BOLPUR	c	0	33.2	0	0	0	0	Datta Bagtor	1588
BOLPUR	c	0	22.2	0	0	0	0	Thiba	1589
BOLPUR	c	2	7.9	0	0	0	125	Kandarkula	1590
BOLPUR	c	2	12.9	0	0	0	2	Mirity	1591
BOLPUR	c	0	20	0	0	0	5.3	Kempur	1592
BOLPUR	c	0	20	0	0	0	1	Mahammadpur	1593
BOLPUR	c	0	11.1	0	0	0	0	Kustor	1594
BOLPUR	c	0	14.1	0	0	0	0	Haranandapur	1595
BOLPUR	c	0	8	0	0	0	0	Gopinathpur	1596
BOLPUR	c	0	15.1	0	0	0	0	Nandanpur	1597
BOLPUR	c	0	30.4	0	0	0	0	Fingtor	1598
BOLPUR	c	0	25.1	0	0	0	0	Dhrubabati	1599
BOLPUR	c	0	25.2	0	0	0	0	Jamna	1600
BOLPUR	c	8	22	0	0	0	12	Khanpur	1601
BOLPUR	c	0	22.1	0	0	0	0	Belbuni	1602
BOLPUR	c	0	11.1	0	0	0	0	Purbba Haripur	1603
BOLPUR	c	0	32.3	0	0	0	0	Kazipara	1604
BOLPUR	c	0	22.2	0	0	0	0	Bagha	1605
BOLPUR	c	0	23.1	0	0	0	0	Bhatra	1606
BOLPUR	c	0	15	0	0	0	0	Chandpur	1607
BOLPUR	c	0	24	0	0	0	0	Nangalhata	1608
BOLPUR	c	0	18	0	0	0	0	Bhagabanpur	1609

Land Use												
Area under different types of land use (in hectares rounded up to one decimal place)								Area irrigated by source (in hectare).				
Serial Number	Name of Village	Fallow lands other than current fallows	Current Fallows	Net Area Sown	Total Irrigated Land Area	Total Un-irrigated Land Area	Canals (C)	Wells/Tube-wells(W/TW)	Tanks/Lakes(T/L)	Water Falls(WF)	Others(O)	
1	2	110	111	112	113	114	115	116	117	118	119	
1568	Kusulia	0	0	100.4	90.4	10	90.4	0	0	0	0	
1569	Kapsundi	0	0	173.5	120.3	53.2	120.3	0	0	0	0	
1570	Sonajuli	0	0	40.6	40.6	0	40.6	0	0	0	0	
1571	Shahalampur	0	0	142.4	98.2	44.2	98.2	0	0	0	0	
1572	Babladanga	0	0	65.3	50.3	15	50.3	0	0	0	0	
1573	Dhandanga	0	0	60	60	0	60	0	0	0	0	
1574	Kamarmath	0	0	181.7	160.7	21	160.7	0	0	0	0	
1575	Danrka	0	0	803	760	43	760	0	0	0	0	
1576	Purba Durgapur	0	0	80.1	80.1	0	80.1	0	0	0	0	
1577	Purbba Mahula	0	0	259.7	108	151.7	108	0	0	0	0	
1578	Ganutia	0	0	323.3	270.2	53.1	270.2	0	0	0	0	
1579	Eguria	0	0	32	32	0	32	0	0	0	0	
1580	Shakpur	0	0	170.2	170.2	0	170.2	0	0	0	0	
1581	Tala	0	0	70	70	0	70	0	0	0	0	
1582	Miapur	0	0	130.6	90.3	40.2	90.3	0	0	0	0	
1583	Panchpara	0	0	249.6	205.4	44.2	205.4	0	0	0	0	
1584	Saugram	0	0	145.1	95	50.1	95	0	0	0	0	
1585	Chak Saiyadpur	0	0	100.1	80	20.1	70	10	0	0	0	
1586	Marugram	0	0	198.2	176.1	22.1	0	0	0	0	176.1	
1587	Kurnahar	0	0	442.2	192.1	250.1	0	0	0	0	192.1	
1588	Datta Bagtor	0	0	201.6	146.2	55.3	146.2	0	0	0	0	
1589	Thiba	0	0	322.3	146.3	176	0	0	0	0	146.3	
1590	Kandarkula	0	0	145	145	0	0	0	9	0	136	
1591	Mirity	0	0	119	34	85	0	0	14	0	20	
1592	Kempur	0	0	50.5	20.2	30.2	20.2	0	0	0	0	
1593	Mahammadpur	0	0	68.1	32	36	32	0	0	0	0	
1594	Kustor	0	0	34.1	34.1	0	34.1	0	0	0	0	
1595	Haranandapur	0	0	68.2	68.2	0	68.2	0	0	0	0	
1596	Gopinathpur	0	0	70.5	70.5	0	70.5	0	0	0	0	
1597	Nandanpur	0	0	68.6	58.3	10.3	58.3	0	0	0	0	
1598	Fingtor	0	0	70.4	70.4	0	70.4	0	0	0	0	
1599	Dhrubabati	0	0	113.2	60.2	53.1	60.2	0	0	0	0	
1600	Jamna	0	0	110.1	65.1	45	65.1	0	0	0	0	
1601	Khanpur	0	0	92	36	56	0	0	8	0	28	
1602	Belbuni	0	0	96.4	50.3	46.1	50.3	0	0	0	0	
1603	Purbba Hariapur	0	0	80.2	80.2	0	80.2	0	0	0	0	
1604	Kazipara	0	0	104.5	104.5	0	0	0	0	0	104.5	
1605	Bagha	0	0	114.8	80.4	34.4	0	0	0	0	80.4	
1606	Bhatra	0	0	84.5	50.2	34.2	50.2	0	0	0	0	
1607	Chandpur	0	0	74.3	74.3	0	74.3	0	0	0	0	
1608	Nangalhata	0	0	206.3	160.2	46.1	160.2	0	0	0	0	
1609	Bhagabanpur	0	0	40.1	40.1	0	40.1	0	0	0	0	

Name of three most important commodities manufactured			Name of Village	Serial Number
First	Second	Third		
120	121	122	2	1

			Kusulia	1568
			Kapsundi	1569
			Sonajuli	1570
			Shahalampur	1571
			Babladanga	1572
			Dhandanga	1573
			Kamarmath	1574
Cola	Biri		Danrka	1575
			Purba Durgapur	1576
			Purbba Mahula	1577
Biri	Muri		Ganutia	1578
			Eguria	1579
Rice	Mustard Oil	Flour	Shakpur	1580
Rice	Flour	Mustard Oil	Tala	1581
Rice	Flour	Mustard Oil	Miapur	1582
Rice	Flour	Rope	Panchpara	1583
			Saugram	1584
			Chak Saiyadpur	1585
			Marugram	1586
			Kurnahar	1587
			Datta Bagtor	1588
			Thiba	1589
			Kandarkula	1590
			Mirity	1591
			Kempur	1592
			Mahammadpur	1593
			Kustor	1594
			Haranandapur	1595
			Gopinathpur	1596
			Nandanpur	1597
			Fingtor	1598
			Dhrubabati	1599
			Jamna	1600
			Khanpur	1601
			Belbuni	1602
			Purbba Haripur	1603
Biri			Kazipara	1604
			Bagha	1605
			Bhatra	1606
			Chandpur	1607
			Nangalhata	1608
			Bhagabanpur	1609

Census of India 2011
Amenities and Land use

Serial Number	Name of Village	Location code no.	Total area of the village (in hectares rounded up to one decimal place)	Total population (2011 census)	Number of households (2011 census)	Number of educational amenities availab village , the distance range code viz; a for for 10+ kms of nearest place where fa							
						Pre-Primary school (PP)	Primary school (P)	Middle school (M)	Secondary School (S)	Senior Secondary school (SS)	Degree college of arts , science & commerce (ASC)	Engineering college(EC)	Medical college (MC)
1	2	3	4	5	6	7	8	9	10	11	12	13	14
1610	Bilnangalhata	317613	75.8	0	0								
1611	Jaychandrapur	317614	68.7	382	89	1	1	a	a	a	c		
1612	Laltakuri	317615	56	0	0								
1613	Kaigarya	317616	208	912	228	1	1	a	a	a	b	c	c
1614	Kanrarpara	317617	76.2	497	113	a	a	a	a	a	c	c	c
1615	Shikarpur	317618	78.7	0	0								
1616	Bagtor	317619	278.7	1710	428	1	1	a	a	b	c	c	c
1617	Ramkrishnapur	317620	119.4	810	179	1	1	a	a	b	c	c	c
1618	Brahmanigram	317621	187	1661	397	2	2	a	a	a	c	c	c
1619	Kaichara	317622	95.3	1332	305	1	1	a	a	a	b	c	c
1620	Hatkaluha	317623	136.1	1840	391	1	1	1	1	1	b	c	c
1621	Arazi Brahmanigram	317624	69.8	0	0								
1622	Panpara (P)	317625	30	0	0								
Block T O T A L :			26587.3	196482	45648	234	227	52	31	12	0	0	0

- Village Directory

(As in 2009)

le. (If not available within the : < 5 Kms, b for 5-10 Kms and c cility is available is given).						Number of Medical Amenities available. (If not available within the village , the distance range code viz; a for < 5 Kms, b for 5-10 Kms and c for 10+ kms of nearest place where facility is available is given).										Name of Village	Serial Number	
15	16	17	18	19	20	21	22	23	24	25	26	27	28	29	30			31
Management institute (MI)	Polytechnic (Pt)	Vocational training school /ITI	Non-formal training centre (NFTC)	Special school for disabled (SSD)	Others (specify)	Community health centre (CHC)	Primary health centre (PHC)	Primary health sub centre (PHS)	Maternity and child welfare centre (MCW)	T.B. clinic (TBC)	Hospital-allopathic (HA)	Hospital-alternative medicine (HO)	Dispensary (D)	Veterinary hospital (VH)	Mobile health clinic (MHC)	Family welfare centre (FWC)		
																	2	1
							c	a									Bilnangalhata	1610
																	Jaychandrapur	1611
																	Laltakuri	1612
c	c	a	c	c		a	c	a	c	c	c	c	c	c	c	c	Kaigarya	1613
c	c	c	c	c		b	c	b	b	c	c	c	c	c	c	b	Kanrarpara	1614
																	Shikarpur	1615
c	c	c	b	c		a	c	a	a	c	c	c	b	c	c	c	Bagtor	1616
c	c	b	b	c		a	b	a	a	c	c	c	b		c	c	Ramkrishnapur	1617
c	a	c	c			a	b	a	a	c	c	c	b	b	c	c	Brahmanigram	1618
c	c	a	b	c		a	c	a	a	c	c	c	b	c	c	c	Kaichara	1619
c	c		c	c		b	c	b	b	c	c	c	c	c	c	c	Hatkaluha	1620
																	Arazi Brahamanigram	1621
																	Panpara (P)	1622
0	0	5	1	0	3	5	2	34	6	4	1	0	14	2	0	4	: Block T O T A L	

Serial Number	Name of Village	Number of Non-Government Medical Amenities available.							Availability of drinking water - Yes / No							
		Charitable non Govt. hospital/Nursing home.	Medical practitioner with MBBS Degree	Medical practitioner with other degree	Medical practitioner with no degree	Traditional practitioner and faith healer .	Medicine Shop	Others	Tap water (Treated/Untreated)	Well water (Covered / Uncovered well)	Hand Pump	Tube wells / Bore well	Spring	River / Canal	Tank / Pond / Lake	Others
1	2	32	33	34	35	36	37	38	39	40	41	42	43	44	45	46
1610	Bilnangalhata															
1611	Jaychandrapur	0	0	0	0	0	0	0	No	No	Yes	No	No	Yes	Yes	No
1612	Laltakuri															
1613	Kaigarya	0	0	0	0	0	0	0	No	No	Yes	Yes	No	No	Yes	No
1614	Kanrarpara	0	0	0	0	0	0	0	No	No	Yes	No	No	No	No	No
1615	Shikarpur															
1616	Bagtor	0	0	0	0	0	0	0	No	No	Yes	Yes	No	Yes	Yes	No
1617	Ramkrishnapur	0	0	0	0	0	0	0	No	No	Yes	Yes	No	No	Yes	No
1618	Brahmanigram	0	0	1	1	0	0	0	No	No	Yes	Yes	No	No	Yes	No
1619	Kaichara	0	0	0	0	0	0	0	No	No	Yes	Yes	No	No	Yes	No
1620	Hatkaluha	0	0	0	2	0	3	0	No	No	Yes	Yes	No	Yes	Yes	No
1621	Arazi Brahamanigram															
1622	Panpara (P)															
Block T O T A L :		1	13	31	22	4	29	1	8	16	145	62	0	73	144	6

Availability of toilet & others Yes / No				Communication and transport facilities (If amenities available code -Yes is given except for Village Pin Code ,If not available within the village , the distance range code viz; a for < 5 Kms, b for 5-10 Kms and c for 10+ kms of nearest place where facility is available is given).								
Community toilet including bath.	Community toilet excluding bath.	Rural sanitary mart or sanitary hardware outlet available near the village.	Community bio- gas or recycle of waste for productive use.	Post office(PO)	Sub post office (SPO)	Post & Telegraph office (P&TO)	Village Pin Code	Telephones (Land lines)	Public call office (PCO)	Mobile phone coverage	Name of Village	Serial Number
47	48	49	50	51	52	53	54	55	56	57	2	1
No	No	No	No	a	c	c	731303	a	b	a	Bilnangalhata	1610
											Jaychandrapur	1611
											Laltakuri	1612
No	No	No	No	a	b	c	731125	c	c	Yes	Kaigarya	1613
No	No	No	No	a	c	c	731301	c	a	a	Kanrarpara	1614
											Shikarpur	1615
No	No	No	No	a	b	c	731302	b	b	Yes	Bagtor	1616
No	No	No	Yes	a	b	b	731303	b	b	Yes	Ramkrishnapur	1617
No	No	No	Yes	Yes	b	b	731303	b	b	Yes	Brahmanigram	1618
No	No	No	No	a	b	c	731213	b	b	Yes	Kaichara	1619
No	No	No	No	Yes	b	c	731302	c	Yes	Yes	Hatkaluha	1620
											Arazi Brahamanigram	1621
											Panpara (P)	1622
0	2	7	6	25	8	2	157	89	21	144	: Block T O T A L	

Communication and transport facilities (If amenities available code -Yes is given except for Village Pin Code ,If not available within the village , the distance range code viz; a for < 5 Kms, b for 5-10 Kms and c for 10+ kms of nearest place where facility is available is given).													Village connected to highway (If amenities available code viz; a for < 5 Kms, b for 5-10 Kms and c for 10+ kms of nearest place where facility is available is given).			
Serial Number	Name of Village	Internet cafes/ Common service centre (CSC)	Private courier facility	Bus service (Public & Private)	Railway stations	Auto/Modified Autos	Taxis and Vans	Tractors	Cycle-pulled rickshaws(Manual & Machine driven)	Carts driven by animals	Sea /River ferry service	Connected to national highway(NH)	Connected to state highway(SH)	Connected to major district road (MDR)	Connected to others district road	Pucca roads
1	2	58	59	60	61	62	63	64	65	66	67	68	69	70	71	72
1610	Bilnangalhata															
1611	Jaychandrapur	a	a	a	c	b	a	a	a	Yes	Yes	c	c	c	a	a
1612	Laltakuri															
1613	Kaigarya	a	c	a	a	c	Yes	c	Yes	a	c	c	a	b	Yes	b
1614	Kanrarpara	c	c	a	c	c	a	a	a	a	c	c	a	a	a	a
1615	Shikarpur															
1616	Bagtor	b	b	Yes	b	b	Yes	b	Yes	Yes	c	c	c	b	Yes	a
1617	Ramkrishnapur	b	b	a	b	b	Yes	b	Yes	Yes	c	c	a	b	Yes	a
1618	Brahmanigram	b	b	Yes	b	b	Yes	b	Yes	Yes	c	c	a	b	Yes	a
1619	Kaichara	a	b	Yes	b	c	Yes	b	Yes	a	c	c	a	b	Yes	a
1620	Hatkaluha	c	c	Yes	b	c	Yes	Yes	Yes	Yes	c	c		b	c	b
1621	Arazi Brahmanigram															
1622	Panpara (P)															
Block T O T A L :		5	2	72	3	1	62	97	128	146	6	0	4	21	43	44

ys,village roads, banks & credit societies :-Yes is given, If not available within the code viz; a for <5 Kms, b for 5-10 Kms place where facility is available is given).														Availability of miscellaneous facilities (If amenities available code -Yes is given, If not available within the village , the distance range code viz; a for < 5 Kms, b for 5-10 Kms and c for 10+ kms of nearest place where facility is available is given).		
Kutchcha roads	Water bounded macadam(WBM) roads	Navigable waterway (river/canal)(NW)	Footpaths (FP)	Commercial & Co-operative Banks	ATM	Agricultural Credit Societies	Self-Help Group (SHG)	Public distribution system (PDS) shop	Mandis / Regular market	Weekly Haat	Agricultural marketing society	Integrated Child Development Scheme (Nutritional Centres)	Anganwadi Centre (Nutritional Centres)	Others (Nutritional Centres)	Name of Village	Serial Number
73	74	75	76	77	78	79	80	81	82	83	84	85	86	87	2	1
															Bilnangalhata	1610
a				c	c	c	Yes	a	c	a	Yes	Yes	Yes	Yes	Jaychandrapur	1611
															Laltakuri	1612
Yes				c	c	c	Yes	a	c	a	c	Yes	Yes	Yes	Kaigarya	1613
Yes				a	c	c	Yes	a	c	a	Yes	a	a	Yes	Kanrarpara	1614
															Shikarpur	1615
Yes	b	c	Yes	a	b	c	Yes	Yes	c	b	a	Yes	Yes	Yes	Bagtor	1616
Yes				Yes	b	Yes	Yes	a	c	b	c	Yes	Yes	Yes	Ramkrishnapur	1617
Yes		b	Yes	a	b	c	Yes	a	c	b	c	Yes	Yes	Yes	Brahmanigram	1618
Yes			Yes	b	b	b	Yes	a	c	a	c	Yes	Yes	Yes	Kaichara	1619
Yes			Yes	c	c	c	Yes	a	Yes	Yes	a	Yes	Yes	Yes	Hatkaluha	1620
															Arazi Brahamanigram	1621
															Panpara (P)	1622
138	34	6	104	12	0	13	157	79	3	37	58	69	147	152	: Block T O T A L	

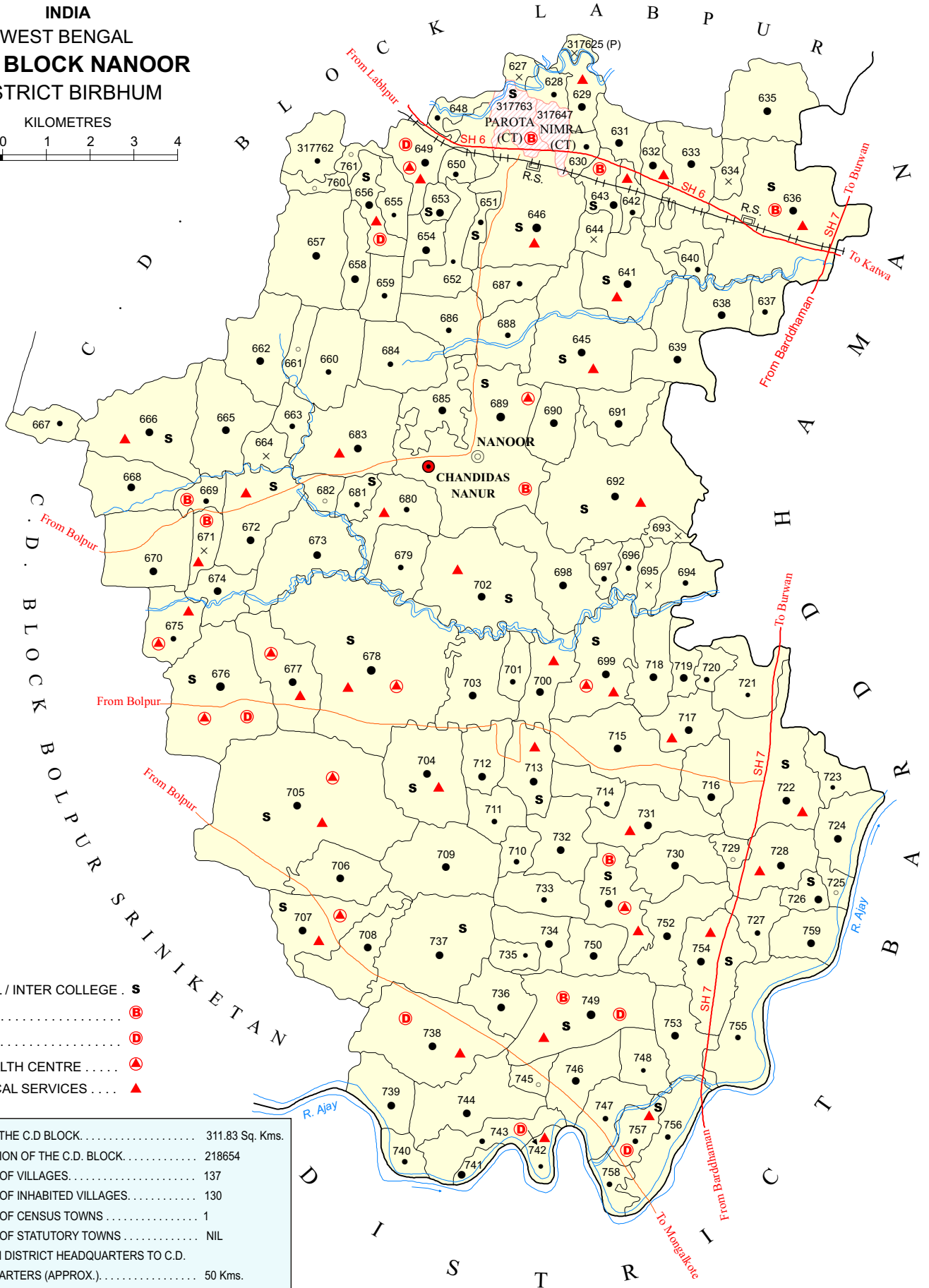
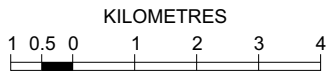
Availability of miscellaneous facilities (If amenities available code -Yes is given, If not available within the village , the distance range code viz; a for < 5 Kms, b for 5-10 Kms and c for 10+ kms of nearest place where facility is available is given).												Availability of electricity (Yes/No)			
Serial Number	Name of Village	ASHA (Accredited Social Health Activist)	Community centre with/without TV	Sports Field,	Sports Club / Recreation Centre	Cinema / Video Hall	Public Library	Public Reading Room	Newspaper Supply	Assembly Polling station	Birth & Death Registration Office	Power Supply for Domestic Use (ED)	Power Supply for Agricultural Use (EAG)	Power Supply for Commercial Use (EC)	Power Supply for All Uses (EA)
1	2	88	89	90	91	92	93	94	95	96	97	98	99	100	101
1610	Bilnangalhata														
1611	Jaychandrapur	Yes	Yes	a	Yes	c	a	Yes	a	Yes	a	Yes	No	No	No
1612	Laltakuri														
1613	Kaigarya	Yes	c	c	c	c	b	b	a	Yes	a	Yes	Yes	Yes	Yes
1614	Kanrarpara	Yes	c	Yes	c	b	a	b	a	a	b	Yes	Yes	Yes	Yes
1615	Shikarpur														
1616	Bagtor	Yes	b	Yes	c	b	a	a	Yes	Yes	a	Yes	Yes	Yes	Yes
1617	Ramkrishnapur	Yes	c	Yes	c	b	a	a	a	Yes	Yes	Yes	Yes	Yes	Yes
1618	Brahmanigram	Yes	c	c	c	b	a	a	a	Yes	a	Yes	Yes	Yes	Yes
1619	Kaichara	Yes	b	c	c	b	a	a	a	Yes	a	Yes	Yes	Yes	Yes
1620	Hatkaluha	Yes	Yes	Yes	c	Yes	b	b	Yes	Yes	a	Yes	Yes	Yes	Yes
1621	Arazi Brahamanigram														
1622	Panpara (P)														
Block T O T A L :		147	100	111	95	58	58	88	132	121	31	160	138	74	67

Nearest Town		Land Use							
		Area under different types of land use (in hectares rounded up to one decimal place)							
Name	Distance range code i.e. a for < 5 Kms, b for 5-10 Kms and c for 10+ kms .	Forests	Area under Non-agricultural Uses	Barren and Un-cultivable land	Permanent Pastures and Other Grazing Lands	Land Under Miscellaneous Tree Crops etc.	Culturable Waste Land	Name of Village	Serial Number
102	103	104	105	106	107	108	109	2	1
		0	15.4	0	0	0	0	Bilnangalhata	1610
BOLPUR	c	0	14.3	0	0	0	0	Jaychandrapur	1611
		0	5.3	0	0	0	0	Laltakuri	1612
BOLPUR	c	0	72	0	0	0	0	Kaigarya	1613
BOLPUR	c	0	20.1	0	0	0	0	Kanrarpara	1614
		0	21.1	0	0	0	0	Shikarpur	1615
BOLPUR	c	0	22.3	0	0	0	0	Bagtor	1616
BOLPUR	c	0	15.2	0	0	0	0	Ramkrishnapur	1617
BOLPUR	c	0	52.3	0	0	0	0	Brahmanigram	1618
BOLPUR	c	0	12.1	0	0	0	0	Kaichara	1619
BOLPUR	c	0	20	0	0	0	0	Hatkaluha	1620
		0	9.9	0	0	0	0	Arazi Brahamanigram	1621
		0	30	0	0	0	0	Panpara (P)	1622
0		0	21	3125.6	0	0	0	205.9 : Block T O T A L	

Land Use												
Area under different types of land use (in hectares rounded up to one decimal place)							Area irrigated by source (in hectare).					
Serial Number	Name of Village	Fallow lands other than current fallows	Current Fallows	Net Area Sown	Total Irrigated Land Area	Total Un-irrigated Land Area	Canals (C)	Wells/Tube-wells(W/TW)	Tanks/Lakes(T/L)	Water Falls(WF)	Others(O)	
1	2	110	111	112	113	114	115	116	117	118	119	
1610	Bilnangalhata	0	0	60.5	60.5	0	60.5	0	0	0	0	
1611	Jaychandrapur	0	0	54.4	54.4	0	54.4	0	0	0	0	
1612	Laltakuri	0	0	50.6	50.6	0	50.6	0	0	0	0	
1613	Kaigarya	0	0	136	120	16	120	0	0	0	0	
1614	Kanrarpara	0	0	56.1	22.1	34	22.1	0	0	0	0	
1615	Shikarpur	0	0	57.6	24.3	33.3	24.3	0	0	0	0	
1616	Bagtor	0	0	256.4	220.2	36.2	200.2	0	0	0	20	
1617	Ramkrishnapur	0	0	104.2	104.2	0	104.2	0	0	0	0	
1618	Brahmanigram	0	0	134.6	100.5	34.1	100.5	0	0	0	0	
1619	Kaichara	0	0	83.2	60.1	23.1	60.1	0	0	0	0	
1620	Hatkaluha	0	0	116.1	100.4	15.7	100.4	0	0	0	0	
1621	Arazi Brahmanigram	0	0	59.9	54.9	5	45.2	0	9.7	0	0	
1622	Panpara (P)	0	0	0	0	0	0	0	0	0	0	
Block T O T A L :		0	0	23234	16996	6236.8	14164	1146.5	209	0	0	

Name of three most important commodities manufactured			Name of Village	Serial Number
First	Second	Third		
120	121	122	2	1
			Bilnangalhata	1610
			Jaychandrapur	1611
			Laltakuri	1612
			Kaigarya	1613
			Kanrarpara	1614
			Shikarpur	1615
			Bagtor	1616
			Ramkrishnapur	1617
			Brahmanigram	1618
			Kaichara	1619
			Hatkaluha	1620
			Arazi Brahamanigram	1621
			Panpara (P)	1622
			: Block T O T A L	

INDIA
WEST BENGAL
C. D. BLOCK NANOOR
DISTRICT BIRBHUM



- HIGH SCHOOL / INTER COLLEGE . **S**
- BANK **B**
- DISPENSARY **D**
- PRIMARY HEALTH CENTRE **A**
- OTHER MEDICAL SERVICES **▲**

TOTAL AREA OF THE C.D. BLOCK	311.83 Sq. Kms.
TOTAL POPULATION OF THE C.D. BLOCK	218654
TOTAL NUMBER OF VILLAGES	137
TOTAL NUMBER OF INHABITED VILLAGES	130
TOTAL NUMBER OF CENSUS TOWNS	1
TOTAL NUMBER OF STATUTORY TOWNS	NIL
DISTANCE FROM DISTRICT HEADQUARTERS TO C.D. BLOCK HEADQUARTERS (APPROX.)	50 Kms.

- BOUNDARY, DISTRICT
- ,, C. D. BLOCK
- ,, VILLAGE WITH MDDS CODE
- HEADQUARTERS : POLICE STATION, C.D. BLOCK
- POPULATION SIZE OF VILLAGES : BELOW 200, 200-499, 500-999, 1000-4999, 5000 AND ABOVE
- UNINHABITED VILLAGE WITH MDDS CODE

- CENSUS TOWN WITH MDDS CODE
- STATE HIGHWAY
- IMPORTANT METALLED ROADS
- RAILWAY LINE WITH STATION, NARROW GAUGE
- RIVER AND STREAM

Alphabetical List of Villages

Name of the CD Block : Nanoor

CD Block Code (2011) : 0110

Sl. No.	Name of the Village	PLCN 2001	MDDS PLCN 2011
1	2	3	4
1	Akupur	01147500	317648
2	Aligram	01145700	317631
3	Angora	01154500	317718
4	Atgram	01154600	317719
5	Atkula	01156300	317736
6	Baitara	01157900	317752
7	Balaipur	01158900	317762
8	Baliara	01151500	317688
9	Baliguni	01152500	317698
10	Balishwar	01154400	317717
11	Bamunia	01156600	317739
12	Banagram	01153100	317704
13	Bandar	01152700	317700
14	Banshpur	01158800	317761
15	Bara	01149300	317666
16	Barasat	01157200	317745
17	Belgram	01148900	317662
18	Belhati	01149900	317672
19	Beli	01154300	317716
20	Benga Chatra	01153400	317707
21	Bergram	01151700	317690
22	Bhepur	01155300	317726
23	Bheter	01153900	317712
24	Binara	01153700	317710
25	Bishahara	01152000	317693
26	Brahmandihi	01145900	317633
27	Brahmankhanda	01157600	317749
28	Brajaballavpur	01149100	317664
29	Chak Atgram	01154800	317721
30	Chak Muitin	01152200	317695
31	Chandidas Nanur	01151600	317689
32	Chandipur	01149500	317668
33	Charkalgram	01150500	317678
34	Chhatingram	01157700	317750

Alphabetical List of Villages

Name of the CD Block : Nanoor

CD Block Code (2011) : 0110

Sl. No.	Name of the Village	PLCN 2001	MDDS PLCN 2011
1	2	3	4
35	Chitgram	01151300	317686
36	Daskalgram	01146200	317636
37	Datina	01149600	317669
38	Debagram	01146700	317641
39	Dhapdhara	01154700	317720
40	Dongra	01149200	317665
41	Fazullapur	01149800	317671
42	Feugram	01148400	317657
43	Gandhpur	01155500	317728
44	Gangadasbati	01147000	317644
45	Gangnara	01155200	317725
46	Garpara	01156000	317733
47	Gauribera	01146000	317634
48	Ghogan	01148800	317661
49	Goaldihi	01154200	317715
50	Gomai	01147600	317649
51	Gomra	01155100	317724
52	Harmur	01158000	317753
53	Hate Serandi	01153200	317705
54	Husenpur	01158200	317755
55	Jalandi	01153600	317709
56	Jalchandi	01147900	317652
57	Jubutia	01146900	317643
58	Jugipur	01155600	317729
59	Kadda	01154100	317714
60	Kaferpur	01145400	317628
61	Kakunia	01155400	317727
62	Kalikapur	01145800	317632
63	Kalinagar	01148600	317659
64	Karea	01147100	317645
65	Khala	01150400	317677
66	Khujutipara	01157800	317751
67	Kirnahar	01147200	317646
68	Komaddang	01145600	317630

Alphabetical List of Villages

Name of the CD Block : Nanoor

CD Block Code (2011) : 0110

Sl. No.	Name of the Village	PLCN 2001	MDDS PLCN 2011
1	2	3	4
69	Kule	01153500	317708
70	Kumira	01150800	317681
71	Kuramba Ghosh	01153300	317706
72	Kurchandi	01150100	317674
73	Kurgram	01157000	317743
74	Madda	01155900	317732
75	Madhpur	01148300	317656
76	Maheshgram	01145500	317629
77	Mandar	01148700	317660
78	Mangalpur	01157400	317747
79	Matinagar	01148200	317655
80	Matipur	01147700	317650
81	Mohanpur	01149700	317670
82	Muitin	01152400	317697
83	Munigram	01149000	317663
84	Muraripur	01150200	317675
85	Nabasta	01158100	317754
86	Nagdihi	01147800	317651
87	Nawada Palandi	01156400	317737
88	Nawanagar	01156100	317734
89	Nimra (CT)	01147300	317647
90	Nurpur	01148500	317658
91	Pakurhans	01151900	317692
92	Palashi	01158700	317760
93	Palita	01154000	317713
94	Palitpur	01158300	317756
95	Palsa	01146300	317637
96	Panpara (P)	01145200	317625
97	Papuri	01150300	317676
98	Parmasra	01152300	317696
99	Patisara	01157500	317748
100	Patnil	01146400	317638
101	Pena	01152100	317694
102	Pilkhundi	01152800	317701

Alphabetical List of Villages

Name of the CD Block : Nanoor

CD Block Code (2011) : 0110

Sl. No.	Name of the Village	PLCN 2001	MDDS PLCN 2011
1	2	3	4
103	Posla	01148100	317654
104	Pratappur Chak	01158500	317758
105	Pundara	01152600	317699
106	Purnia	01145300	317627
107	Ramkrishnapur	01151400	317687
108	Ramkrishnapur	01157100	317744
109	Ranibazar	01158400	317757
110	Ranipur	01151800	317691
111	Ratanpur	01150600	317679
112	Rautara	01155000	317723
113	Rayen	01150000	317673
114	Rupur	01146100	317635
115	Sadinagar	01146600	317640
116	Sajnor	01154900	317722
117	Sakadda	01155800	317731
118	Sakulia	01151200	317685
119	Santoshpur	01150700	317680
120	Santra	01157300	317746
121	Saota	01151000	317683
122	Sardanga	01148000	317653
123	Sarisha	01156200	317735
124	Sehala	01155700	317730
125	Shakbaha	01153000	317703
126	Shaspur	01146800	317642
127	Shibnagar	01146500	317639
128	Shrirampur	01153800	317711
129	Sidhai	01156800	317741
130	Srikrishnapur	01158600	317759
131	Sundarpur	01156700	317740
132	Thupsara	01156500	317738
133	Tikuri	01156900	317742
134	Tilutia	01149400	317667
135	Uchkaran	01152900	317702
136	Udaypur	01150900	317682

Alphabetical List of Villages

Name of the CD Block : Nanoor

CD Block Code (2011) : 0110

Sl. No.	Name of the Village	PLCN 2001	MDDS PLCN 2011
1	2	3	4
137	Ukrundi	01151100	317684

Census of India 2011
Amenities and Land use

Serial Number	Name of Village	Location code no.	Total area of the village (in hectares rounded up to one decimal place)	Total population (2011 census)	Number of households (2011 census)	Number of educational amenities available in village, the distance range code viz; a for 0-5 kms, b for 5-10 kms, c for 10+ kms of nearest place where facility is available							
						Pre-Primary school (PP)	Primary school (P)	Middle school (M)	Secondary School (S)	Senior Secondary school (SS)	Degree college of arts, science & commerce (ASC)	Engineering college(EC)	Medical college (MC)
1	2	3	4	5	6	7	8	9	10	11	12	13	14

Name of District:-Birbhum

Name of CD Block:-Nanoor

1623	Panpara (P)	317625	19	0	0								
1624	Purnia	317627	46	0	0								
1625	Kaferpur	317628	62.8	688	171	1	1		a	a	c	c	c
1626	Maheshgram	317629	126.9	1272	317	1	1	1	a	a	c	c	c
1627	Komaddang	317630	67.2	569	134	1	1	a	a	a	c	c	c
1628	Aligram	317631	126.8	1432	336	2	2	a	a	a	b	c	c
1629	Kalikapur	317632	139	1043	246	1	1	a	a	a	c	c	c
1630	Brahmandihi	317633	364.8	2491	573	1	1	a	a	a	b	c	c
1631	Gauribera	317634	79.7	0	0								
1632	Rupur	317635	327.5	1397	341	1	1	1	a	b	c	c	c
1633	Daskalgram	317636	820.8	4377	1082	3	2	1	1	1	b	c	
1634	Palsa	317637	94.4	889	265	1	1	1	b	c	c	c	c
1635	Patnil	317638	156.2	1731	409	1	1	1	b	c	c	c	c
1636	Shibnagar	317639	259.5	1363	299	2	2	a	b	b	c	c	c
1637	Sadinagar	317640	54.6	665	134	1	1	a	b	b	c	c	c
1638	Debagram	317641	328	3040	744	3	3	1	1	b	c	c	c
1639	Shasapur	317642	64	699	149	1	1	a	a	a	c	c	c
1640	Jubutia	317643	117.7	1688	431	1	1	1	1	1	c	c	c
1641	Gangadasbati	317644	71.7	0	0								
1642	Karea	317645	519.6	2349	629	2	2	1	1	b	c	c	c
1643	Kirnahar	317646	538.5	7103	1740	6	5	2	2	2	b	c	c
1644	Nimra (CT)	317647	89.9	2354	569	2	2	a	a	a	b	c	c
1645	Akupur	317648	71.5	722	157	1	1	a	a	a	b	c	c
1646	Gomai	317649	283.7	3721	871	4	3	1	a	a	b	c	c
1647	Matipur	317650	62.7	633	162	1	1	a	a	a	b	c	c
1648	Nagdihi	317651	70	746	183	1	1	1	1	1	b	c	c
1649	Jalchandi	317652	193.4	328	78	1	1	a	a	a	c	c	c
1650	Sardanga	317653	61.4	1525	336	1	1	1	1	a	c	c	c
1651	Posla	317654	103.3	1470	320	1	1	a	a	a	c	c	c
1652	Matinagar	317655	108	416	99	1	1	a	a	b	c	c	c
1653	Madhpur	317656	133.7	1010	244	1	1	1	1	b	c	c	c
1654	Feugram	317657	402.6	1582	399	1	1	a	a	b	c	c	c
1655	Nurpur	317658	131	1781	337	1	1	1	a	b	c	c	c
1656	Kalinagar	317659	111.5	811	188	1	1	a	a	b	c	c	c
1657	Mandar	317660	259.7	894	230	1	1	a	a	a	c	c	c
1658	Ghogan	317661	80.4	160	42	1	1	a	a	a	c	c	c
1659	Belgram	317662	302.7	1326	414	2	2	a	a	a	c	c	c
1660	Munigram	317663	99.8	985	224	1	1	1	a	a	c	c	c
1661	Brajaballavpur	317664	85.1	0	0								
1662	Dongra	317665	316	1555	356	1	1	a	a	a	c	c	c

- Village Directory

(As in 2009)

le. (If not available within the < 5 Kms, b for 5-10 Kms and c cility is available is given).						Number of Medical Amenities available. (If not available within the village , the distance range code viz; a for < 5 Kms, b for 5-10 Kms and c for 10+ kms of nearest place where facility is available is given).										Name of Village	Serial Number	
Management institute (MI)	Polytechnic (Pt)	Vocational training school /ITI	Non-formal training centre (NFTC)	Special school for disabled (SSD)	Others (specify)	Community health centre (CHC)	Primary health centre (PHC)	Primary health sub centre (PHS)	Maternity and child welfare centre (MCW)	T.B. clinic (TBC)	Hospital-allopathic (HA)	Hospital-alternative medicine (HO)	Dispensary (D)	Veterinary hospital (VH)	Mobile health clinic (MHC)			Family welfare centre (FWC)
15	16	17	18	19	20	21	22	23	24	25	26	27	28	29	30	31	2	1

Location CodeNo:-334

Location CodeNo:-0110

																	Panpara (P)	1623
																	Purnia	1624
c	c	c	c	c	1		b	a	c	c	c	c	a		c	c	Kaferpur	1625
c	c	c	c	c	1	b	b	l	c	c	c	c	a		c	c	Maheshgram	1626
c	c	c	3	c	1		a	a	a	c	c	b	b	b		a	Komaddang	1627
c	c	c	5	c			a	a	a	c	c	b	b	b		a	Aligram	1628
c	c	c	1	c			a	l	a							a	Kalikapur	1629
c	c	c	8	c			a	a	a	c	c	c	c	c		a	Brahmandihi	1630
																	Gauribera	1631
c	c	c	1	c	1		b	a	c	c	c	c	c	c		a	Rupur	1632
c	c	c	1	c			b	l	l		c	c	c	c		1	Daskalgram	1633
c	c	c		c			c	a	a	c	c	c	c	c		a	Palsa	1634
c	c	c		c	1		c	b	c	c	c	c	c	c		b	Patnil	1635
c	c	b	1	c			b	a	a	c	b	b	b	b		a	Shibnagar	1636
c	c	b	1	c			b	b	b	c	c	c	c	c		b	Sadinagar	1637
c	c	b	1	c			b	l	l	c	b	b	b	b		1	Debagram	1638
c	c	c		c			a	l	l	c	c	b	b	b		1	Shaspur	1639
c	c	c	4	c			a	a	a	c	c	b	b	b		a	Jubutia	1640
																	Gangadasbati	1641
c	c	c		c	1		b	l	a	c	b	b	b	b		a	Karea	1642
c	c	c	c	c	1		a	a	l	c	c	c	c	c	c	b	Kirnahar	1643
c	c	c	c	c	1		a	a	a	c	c	c	c	a	c	c	Nimra (CT)	1644
c	c	c	1	c			c	a	a	a	c	c	c	a	a	a	Akupur	1645
c	c	c	4	c	2		c	l	l	l	c	c	b	l	l	1	Gomai	1646
c	c	c	1	c			c	a	a	a	c	c	c	a	a	a	Matipur	1647
c	c	c	2	c	1		c	a	a	a	c	c	b	a	a	a	Nagdihi	1648
c	c	c	1	c	1		c	a	a	a	c	c	b	a	a	a	Jalchandi	1649
c	c	c	2	c			c	a	a	a	c	c	b	a	a	a	Sardanga	1650
c	c	c	3	c	2		c	a	a	a	c	c	b	a	a	a	Posla	1651
c	c	c	1	c			c	b	a	a	c	c	c	a	a	a	Matinagar	1652
c	c	c	2	c			c	b	l	l	c	c	c	l	a	1	Madhpur	1653
c	c	c	2	c			c	b	a	a	c	c	c	a	b	a	Feugram	1654
c	c	c	2	c	1		c	b	a	a	c	c	c	a	b	a	Nurpur	1655
c	c	c	1	c			c	b	a	a	c	c	b	a	b	a	Kalinagar	1656
c	c	c	1	c			c	b	a	c	c	c	b	a	b	c	Mandar	1657
c	c	c	1	c			c	b	a	c	c	c	b	a	b	c	Ghogan	1658
c	c	c	1	c			c	b	a	c	c	c	b	a	b	c	Belgram	1659
c	c	c	1	c			c	b	a	c	c	c	b	a	b	c	Munigram	1660
																	Brajaballavpur	1661
c	c	c	1	c			c	b	a	c	c	c	b	b	b	c	Dongra	1662

Serial Number	Name of Village	Number of Non-Government Medical Amenities available.							Availability of drinking water - Yes / No							
		Charitable non Govt. hospital/Nursing home.	Medical practitioner with MBBS Degree	Medical practitioner with other degree	Medical practitioner with no degree	Traditional practitioner and faith healer .	Medicine Shop	Others	Tap water (Treated/Untreated)	Well water (Covered / Uncovered well)	Hand Pump	Tube wells / Bore well	Spring	River / Canal	Tank / Pond / Lake	Others
1	2	32	33	34	35	36	37	38	39	40	41	42	43	44	45	46

1623	Panpara (P)															
1624	Purnia															
1625	Kaferpur	0	0	0	0	0	0	0	No	No	Yes	Yes	No	Yes	Yes	No
1626	Maheshgram	0	0	0	0	0	0	0	No	No	Yes	Yes	No	Yes	Yes	No
1627	Komaddang	0	0	0	0	0	1	0	No	No	Yes	Yes	No	Yes	Yes	No
1628	Aligram	0	0	0	0	0	0	0	No	No	Yes	Yes	No	Yes	Yes	No
1629	Kalikapur	0	0	0	0	0	0	0	No	No	Yes	Yes	No	Yes	Yes	No
1630	Brahmandihi	0	0	0	0	0	0	0	No	No	Yes	Yes	No	Yes	Yes	No
1631	Gauribera															
1632	Rupur	0	0	0	0	0	0	0	No	No	Yes	Yes	No	No	Yes	No
1633	Daskalgram	0	0	0	0	0	0	0	No	No	Yes	Yes	No	Yes	Yes	No
1634	Palsa	0	0	0	4	0	0	0	No	No	Yes	No	No	No	Yes	No
1635	Patnil	0	0	0	0	0	0	0	No	No	Yes	No	No	No	Yes	No
1636	Shibnagar	0	0	0	2	0	0	0	No	No	Yes	Yes	No	Yes	Yes	No
1637	Sadinagar	0	0	0	3	0	0	0	No	No	Yes	Yes	No	Yes	Yes	No
1638	Debagram	0	0	0	5	0	0	0	No	No	Yes	Yes	No	Yes	Yes	No
1639	Shasapur	0	0	0	0	0	0	0	No	No	Yes	Yes	No	Yes	Yes	No
1640	Jubutia	0	0	0	0	0	2	0	No	No	Yes	Yes	No	Yes	Yes	No
1641	Gangadasbati															
1642	Karea	0	0	0	3	0	0	0	No	No	Yes	No	No	No	Yes	No
1643	Kirnahar	0	0	0	0	0	0	0	No	No	Yes	Yes	No	Yes	Yes	No
1644	Nimra (CT)	0	0	0	0	0	0	0	No	No	Yes	Yes	No	Yes	Yes	No
1645	Akupur	0	0	0	0	0	1	0	No	No	Yes	Yes	No	Yes	Yes	No
1646	Gomai	0	0	0	1	0	4	0	Yes	No	Yes	Yes	No	Yes	Yes	No
1647	Matipur	0	0	0	0	0	0	0	Yes	No	Yes	Yes	No	Yes	Yes	No
1648	Nagdihi	0	0	0	0	0	0	0	Yes	No	Yes	Yes	No	Yes	Yes	No
1649	Jalchandi	0	0	0	0	0	0	0	No	No	Yes	Yes	No	Yes	Yes	No
1650	Sardanga	0	0	0	0	0	0	0	Yes	No	Yes	Yes	No	No	Yes	No
1651	Posla	0	0	0	2	0	0	0	Yes	No	Yes	Yes	No	Yes	Yes	No
1652	Matinagar	0	0	0	0	0	0	0	No	No	Yes	Yes	No	Yes	Yes	No
1653	Madhpur	0	0	0	1	0	0	0	No	No	Yes	Yes	No	No	Yes	No
1654	Feugram	0	0	0	3	0	0	0	No	No	Yes	Yes	No	Yes	Yes	No
1655	Nurpur	0	0	1	0	0	0	0	No	No	Yes	Yes	No	Yes	Yes	No
1656	Kalinagar	0	0	0	0	0	0	0	No	No	Yes	Yes	No	Yes	Yes	No
1657	Mandar	0	0	0	0	0	0	0	No	No	Yes	No	No	Yes	Yes	No
1658	Ghogan	0	0	0	0	0	0	0	No	No	Yes	No	No	Yes	Yes	No
1659	Belgram	0	0	0	0	0	0	0	No	No	Yes	No	No	Yes	Yes	No
1660	Munigram	0	0	0	0	0	0	0	No	No	Yes	No	No	Yes	Yes	No
1661	Brajaballavpur															
1662	Dongra	0	0	0	0	0	0	0	No	No	Yes	No	No	Yes	Yes	No

Availability of toilet & others Yes / No				Communication and transport facilities (If amenities available code -Yes is given except for Village Pin Code .If not available within the village , the distance range code viz; a for < 5 Kms, b for 5-10 Kms and c for 10+ kms of nearest place where facility is available is given).								
Community toilet including bath.	Community toilet excluding bath.	Rural sanitary mart or sanitary hardware outlet available near the village.	Community bio- gas or recycle of waste for productive use.	Post office(PO)	Sub post office (SPO)	Post & Telegraph office (P&TO)	Village Pin Code	Telephones (Land lines)	Public call office (PCO)	Mobile phone coverage	Name of Village	Serial Number
47	48	49	50	51	52	53	54	55	56	57	2	1

											Panpara (P)	1623
											Purnia	1624
No	No	No	No	a	a	c	731302	Yes	a	a	Kaferpur	1625
No	No	No	No	a	a	c	731302	Yes	a	a	Maheshgram	1626
No	No	No	No	a	a	c	731302	Yes	Yes	Yes	Komaddang	1627
No	No	No	No	Yes	a	c	731302	Yes	Yes	Yes	Aligram	1628
No	No	No	No	a		c	731302	Yes	Yes	Yes	Kalikapur	1629
No	No	No	No	Yes	a	Yes	731302	Yes	a	Yes	Brahmandihi	1630
											Gauribera	1631
No	No	No	No	a	b	c	731236	Yes	Yes	Yes	Rupur	1632
No	No	No	No	Yes	a	c	731302	Yes	Yes	Yes	Daskalgram	1633
No	No	No	No	a	c	c	731302	b	b	c	Palsa	1634
No	No	No	No	Yes	c	c	731302	b	b	b	Patnil	1635
No	No	No	No	a	b	c	731302	b	b	b	Shibnagar	1636
No	No	No	No	a	b	c	731302	a	a	a	Sadinagar	1637
No	No	No	No	Yes	b	c	731302	b	b	b	Debagram	1638
No	No	No	No	a	a	c	731302	Yes	Yes	Yes	Shasapur	1639
No	No	No	No	a	a	c	731302	Yes	Yes	Yes	Jubutia	1640
											Gangadasbati	1641
No	No	No	No	Yes	b	c	731302	b	b	b	Karea	1642
No	Yes	Yes	No	Yes		c	731302	Yes	Yes	Yes	Kirnahar	1643
No	No	No	No	a	a	c	731302	Yes	Yes	Yes	Nimra (CT)	1644
No	No	Yes	No	c	a	c	731303	Yes	Yes	Yes	Akupur	1645
No	No	Yes	No	c	a	c	731302	Yes	a	Yes	Gomai	1646
No	No	Yes	No	c	a	c	731302	Yes	a	Yes	Matipur	1647
No	No	Yes	No	c	a	c	731302	Yes	a	Yes	Nagdihhi	1648
No	No	Yes	No	c	a	c	731302	a	a	Yes	Jalchandi	1649
No	No	Yes	No	c	a	c	731302	Yes	Yes	Yes	Sardanga	1650
No	No	Yes	No	c	a	c	731302	Yes	a	Yes	Posla	1651
No	No	Yes	No	c	b	a	731302	a	a	Yes	Matinagar	1652
No	No	Yes	No	c	b	c	731302	Yes	a	Yes	Madhpur	1653
No	No	Yes	No	c	b	c	731302	Yes	a	Yes	Feugram	1654
No	No	Yes	No	c	b	c	731302	Yes	b	Yes	Nurpur	1655
No	No	Yes	No	c	b	c	731302	a	a	Yes	Kalinagar	1656
No	No	No	No	a	b	c	731301	Yes	Yes	Yes	Mandar	1657
No	No	No	No	a	b	c	731301	Yes	a	Yes	Ghogan	1658
No	No	No	No	a	b	c	731301	Yes	Yes	Yes	Belgram	1659
No	No	No	No	a	b	c	731301	Yes	Yes	Yes	Munigram	1660
											Brajaballavpur	1661
No	No	No	No	a	b	c	731301	Yes	a	Yes	Dongra	1662

Communication and transport facilities (If amenities available code -Yes is given except for Village Pin Code ,If not available within the village , the distance range code viz; a for < 5 Kms, b for 5-10 Kms and c for 10+ kms of nearest place where facility is available is given).													Village connected to highway (If amenities available code viz; a for < 5 Kms, b for 5-10 Kms and c for 10+ kms of nearest place where facility is available is given).			
Serial Number	Name of Village	Internet cafes/ Common service centre (CSC)	Private courier facility	Bus service (Public & Private)	Railway stations	Auto/Modified Autos	Taxis and Vans	Tractors	Cycle-pulled rickshaws(Manual & Machine driven)	Carts driven by animals	Sea /River ferry service	Connected to national highway(NH)	Connected to state highway(SH)	Connected to major district road (MDR)	Connected to others district road	Pucca roads
1	2	58	59	60	61	62	63	64	65	66	67	68	69	70	71	72

1623	Panpara (P)															
1624	Purnia															
1625	Kaferpur	a	a	a	a	a	a	a	Yes	Yes	c	c	c	a	a	a
1626	Maheshgram	a	a	a	a	a	a	Yes	Yes	Yes	c	c	c	a	a	a
1627	Komaddang	a	a	Yes	a	a	Yes	Yes	Yes	Yes	c	c	Yes		Yes	Yes
1628	Aligram	a	a	Yes	a	a	Yes	Yes	Yes	Yes	c	c	b		Yes	Yes
1629	Kalikapur	b	b	Yes	b	c	Yes	Yes	Yes	Yes	c		Yes		Yes	Yes
1630	Brahmandihi	a	a	Yes	a	a	Yes	Yes	Yes	Yes	c	c	Yes		Yes	Yes
1631	Gauribera															
1632	Rupur	c	c	b	b	b	Yes	Yes	Yes	Yes	c	c	b	a	Yes	a
1633	Daskalgram	b	b	Yes	Yes	b	Yes	Yes	Yes	Yes	c		Yes			Yes
1634	Palsa	c	c	b	b	b	b	b	Yes	Yes	c	c	a	b	Yes	Yes
1635	Patnil	c	c	b	b	b	Yes	Yes	Yes	Yes	c	c	a	b	Yes	Yes
1636	Shibnagar	b	b	b	b	b	b	Yes	Yes	Yes	c	c	b		Yes	Yes
1637	Sadinagar	b	b	a	a	a	a	Yes	Yes	Yes	c	c	b	a	a	Yes
1638	Debagram	b	b	b	b	b	b	Yes	Yes	Yes	c	c	b	b	Yes	Yes
1639	Shaspur	a	a	Yes	a	a	Yes	Yes	Yes	Yes	c	c	Yes		Yes	Yes
1640	Jubutia	a	a	Yes	a	a	Yes	Yes	Yes	Yes	c	c	Yes		Yes	Yes
1641	Gangadasbati															
1642	Karea	b	b	a	b	b	Yes	Yes	Yes	Yes	c	c	b	a	Yes	Yes
1643	Kirnahar	Yes	Yes	Yes	Yes	Yes	Yes	Yes	Yes	Yes	c	c	c	Yes	Yes	Yes
1644	Nimra (CT)	c	a	a	a	a	Yes	Yes	Yes	Yes	c	c	c		Yes	a
1645	Akupur	Yes	a	Yes	a	c	a	Yes	Yes	Yes	c	c	Yes		Yes	Yes
1646	Gomai	a	a	a	a	c	a	Yes	Yes	Yes	c	c	Yes		Yes	Yes
1647	Matipur	a	a	a	a	c	Yes	Yes	Yes	Yes	c	c	b		Yes	Yes
1648	Nagdihi	a	a	a	a	c	a	Yes	Yes	Yes	c	c	b	a	a	a
1649	Jalchandi	a	a	a	a	c	a	Yes	Yes	Yes	c	c	c	a	a	a
1650	Sardanga	a	a	a	a	c	a	Yes	Yes	Yes	c	c	c	a	a	a
1651	Posla	a	a	a	a	c	a	Yes	Yes	Yes	c	c	c	a	a	a
1652	Matinagar	a	b	a	b	c	a	a	a	Yes	c	c	c	a	a	a
1653	Madhpur	a	b	a	b	c	Yes	Yes	Yes	Yes	c	c	c	a	a	a
1654	Feugram	a	b	a	b	c	a	Yes	Yes	Yes	c	c	c	a	a	a
1655	Nurpur	b	b	b	b	c	Yes	Yes	Yes	Yes	c	c	c	b	b	b
1656	Kalinagar	b	b	a	b	c	b	Yes	Yes	Yes	c	c	c	a	a	a
1657	Mandar	Yes	c	a	c	c	Yes	Yes	Yes	Yes	c	c	c	a	a	a
1658	Ghogan	b	c	a	c	c	Yes	Yes	Yes	Yes	c	c	c	a	a	a
1659	Belgram	b	c	a	c	c	Yes	Yes	Yes	Yes	c	c	c	a	a	a
1660	Munigram	b	c	a	c	c	Yes	Yes	Yes	Yes	c	c	c	a	a	a
1661	Brajaballavpur															
1662	Dongra	b	c	a	c	c	Yes	Yes	Yes	Yes	c	c	c	a	a	a

ys,village roads, banks & credit societies
 :-Yes is given, If not available within the
 code viz; a for <5 Kms, b for 5-10 Kms
 place where facility is available is given).

Availability of miscellaneous facilities (If amenities available code -Yes is given, If not
 available within the village , the distance range code viz; a for < 5 Kms, b for 5-10 Kms
 and c for 10+ kms of nearest place where facility is available is given).

Kutchcha roads	Water bounded macadam(WBM) roads	Navigable waterway (river/canal)(NW)	Footpaths (FP)	Commercial & Co-operative Banks	ATM	Agricultural Credit Societies	Self-Help Group (SHG)	Public distribution system (PDS) shop	Mandis / Regular market	Weekly Haat	Agricultural marketing society	Integrated Child Development Scheme (Nutritional Centres)	Anganwadi Centre (Nutritional Centres)	Others (Nutritional Centres)	Name of Village	Serial Number
73	74	75	76	77	78	79	80	81	82	83	84	85	86	87	2	1

															Panpara (P)	1623
															Purnia	1624
Yes				a	a	c	Yes	a	c	a	a	c	Yes	Yes	Kaferpur	1625
Yes			Yes	a	a	c	Yes	a	c	a	a	c	Yes	Yes	Maheshgram	1626
Yes	Yes	c	Yes	a	a	c	Yes	a	c	a	a	b	Yes	Yes	Komaddang	1627
Yes	Yes	c	Yes	a	a	c	Yes	a	c	a	a	b	Yes	Yes	Aligram	1628
Yes	Yes		Yes				Yes	Yes	c	Yes	Yes	Yes	Yes	Yes	Kalikapur	1629
Yes	Yes	c	Yes	a	a	c	Yes	Yes	c	a	a	c	Yes	Yes	Brahmandihi	1630
															Gauribera	1631
Yes	Yes		Yes	a	b	b	Yes	a	b	a	b	b	Yes	Yes	Rupur	1632
Yes	Yes		Yes	Yes	b	Yes	Yes	Yes	c	Yes	a	c	Yes	Yes	Daskalgram	1633
Yes			Yes		c	c	Yes	a	c	c	b	c	Yes	Yes	Palsa	1634
Yes			Yes		c	c	Yes	Yes	c	c	b	c	Yes	Yes	Patnil	1635
Yes	Yes		Yes	b	b	c	Yes	a	b	b	a	b	Yes	Yes	Shibnagar	1636
Yes	Yes		Yes	b	b	c	Yes	Yes	c	b	b	c	Yes	Yes	Sadinagar	1637
Yes	Yes		Yes	b	b	c	Yes	Yes	b	b	Yes	b	Yes	Yes	Debagram	1638
Yes	Yes	c	Yes	a	a	c	Yes	a	Yes	a	a	b	Yes	Yes	Shaspur	1639
Yes	Yes	c	Yes	Yes	a	c	Yes	Yes	Yes	a	a	b	Yes	Yes	Jubutia	1640
															Gangadasbati	1641
Yes			Yes	b	b	c	Yes	Yes	b	b	a	b	Yes	Yes	Karea	1642
Yes			Yes		Yes	c	Yes	Yes	Yes	Yes	Yes	b	Yes	Yes	Kirnahar	1643
Yes			Yes	a	a	c	Yes	a	c	a	a	b	Yes	Yes	Nimra (CT)	1644
Yes			Yes	a	a	c	Yes	Yes	Yes	a	a	c	Yes	Yes	Akupur	1645
Yes			Yes	a	a	c	Yes	a	c	a	a	b	Yes	a	Gomai	1646
Yes			Yes	a	a	c	Yes	a	c	a	a	b	Yes	Yes	Matipur	1647
Yes			Yes	a	a	c	Yes	Yes	c	a	a	b	Yes	Yes	Nagdihi	1648
Yes			Yes	a	a	c	Yes	a	c	a	a	b	Yes	Yes	Jalchandi	1649
Yes			Yes	a	a	c	Yes	Yes	c	a	a	b	Yes	Yes	Sardanga	1650
Yes			Yes	a	a	c	Yes	a	c	a	a	b	Yes	Yes	Posla	1651
Yes			Yes	b	b	c	Yes	a	c	b	a	c	Yes	Yes	Matinagar	1652
Yes			Yes	b	b	c	Yes	a	c	b	a	c	Yes	Yes	Madhpur	1653
Yes			Yes	b	b	Yes	Yes	Yes	c	b	Yes	c	Yes	Yes	Feugram	1654
Yes			Yes	b	b	c	Yes	a	c	b	Yes	b	Yes	Yes	Nurpur	1655
Yes			Yes	b	b	c	Yes	a	c	b	Yes	b	Yes	Yes	Kalinagar	1656
Yes	Yes	c	Yes	b	c	c	Yes	a	c	a	c	b	Yes	Yes	Mandar	1657
Yes	Yes	c	Yes	b	c	c	Yes	a	c	a	c	b	Yes	Yes	Ghogan	1658
Yes	Yes	c	Yes	b	c	c	Yes	a	c	a	c	b	Yes	Yes	Belgram	1659
Yes	Yes	c	Yes	b	c	Yes	Yes	Yes	c	a	c	b	Yes	Yes	Munigram	1660
															Brajaballavpur	1661
Yes	Yes	c	Yes	b	c	c	Yes	Yes	c	a	c	b	Yes	Yes	Dongra	1662

Availability of miscellaneous facilities (If amenities available code -Yes is given, If not available within the village , the distance range code viz; a for < 5 Kms, b for 5-10 Kms and c for 10+ kms of nearest place where facility is available is given).												Availability of electricity (Yes/No)			
Serial Number	Name of Village	ASHA (Accredited Social Health Activist)	Community centre with/without TV	Sports Field,	Sports Club / Recreation Centre	Cinema / Video Hall	Public Library	Public Reading Room	Newspaper Supply	Assembly Polling station	Birth & Death Registration Office	Power Supply for Domestic Use (ED)	Power Supply for Agricultural Use (EAG)	Power Supply for Commercial Use (EC)	Power Supply for All Uses (EA)
1	2	88	89	90	91	92	93	94	95	96	97	98	99	100	101

1623	Panpara (P)														
1624	Purnia														
1625	Kaferpur	Yes	Yes	Yes	Yes	a	a	a	Yes	c	a	Yes	Yes	No	No
1626	Maheshgram	Yes	Yes	Yes	Yes	Yes	Yes	Yes	Yes	c	a	Yes	Yes	Yes	Yes
1627	Komaddang	Yes	c	a	a	a	a	c	Yes	a	a	Yes	Yes	No	No
1628	Aligram	Yes	c	Yes	Yes	a	a	c	Yes	Yes	a	Yes	Yes	No	No
1629	Kalikapur	Yes	Yes	Yes	Yes	Yes	Yes	Yes	Yes	Yes	a	Yes	Yes	No	No
1630	Brahmandihi	Yes	c	Yes	Yes	a	a	c	Yes	Yes	a	Yes	Yes	No	No
1631	Gauribera														
1632	Rupur	Yes	a	Yes	a	b	a	c	Yes	Yes	b	Yes	Yes	No	No
1633	Daskalgram	Yes	c	Yes	Yes	a	Yes	Yes	Yes	Yes	a	Yes	Yes	Yes	Yes
1634	Palsa	Yes	c	c	c	c	c	c	Yes	b	Yes	Yes	Yes	No	No
1635	Patnil	Yes	c	c	c	c	c	c	Yes	b	Yes	Yes	Yes	Yes	Yes
1636	Shibnagar	Yes	c	a	b	c	b	c	b	Yes	b	Yes	Yes	No	No
1637	Sadinagar	Yes	c	a	b	c	b	c	a	Yes	c	Yes	Yes	Yes	Yes
1638	Debagram	Yes	c	Yes	b	c	b	c	b	Yes	b	Yes	Yes	Yes	Yes
1639	Shaspur	Yes	c	a	a	a	Yes	c	Yes	a	Yes	Yes	Yes	No	No
1640	Jubutia	Yes	c	Yes	a	a	a	c	Yes	Yes	a	Yes	Yes	No	No
1641	Gangadasbati														
1642	Karea	Yes	Yes	Yes	b	c	b	b	b	Yes	a	Yes	Yes	No	No
1643	Kirnahar	Yes	Yes	a	Yes	Yes	Yes	Yes	Yes	b	Yes	Yes	Yes	Yes	Yes
1644	Nimra (CT)	Yes	Yes	Yes	Yes	Yes	Yes	Yes	Yes	b	a	Yes	Yes	Yes	Yes
1645	Akupur	a	Yes	Yes	Yes	a	a	a	Yes	Yes	a	Yes	Yes	Yes	Yes
1646	Gomai	Yes	Yes	Yes	Yes	a	a	a	Yes	Yes	Yes	Yes	Yes	Yes	Yes
1647	Matipur	Yes	Yes	a	Yes	a	a	a	Yes	Yes	a	Yes	Yes	Yes	Yes
1648	Nagdihi	Yes	Yes	Yes	Yes	a	a	a	Yes	Yes	a	Yes	Yes	Yes	Yes
1649	Jalchandi	Yes	Yes	a	Yes	Yes	a	a	a	a	a	Yes	Yes	No	No
1650	Sardanga	Yes	Yes	Yes	Yes	a	Yes	Yes	Yes	Yes	a	Yes	Yes	Yes	Yes
1651	Posla	Yes	Yes	Yes	Yes	a	a	a	Yes	Yes	a	Yes	Yes	Yes	Yes
1652	Matinagar	a	Yes	a	a	b	a	a	a	a	b	Yes	Yes	No	No
1653	Madhpur	Yes	Yes	Yes	Yes	b	a	a	Yes	Yes	b	Yes	Yes	Yes	Yes
1654	Feugram	Yes	Yes	Yes	Yes	b	b	b	Yes	Yes	b	Yes	Yes	Yes	Yes
1655	Nurpur	Yes	Yes	Yes	Yes	b	b	b	Yes	Yes	b	Yes	Yes	Yes	Yes
1656	Kalinagar	Yes	Yes	Yes	Yes	b	b	b	Yes	Yes	b	Yes	Yes	Yes	Yes
1657	Mandar	a	b	Yes	b	c	a	c	Yes	a	b	Yes	Yes	Yes	Yes
1658	Ghogan	a	b	a	b	c	a	c	Yes	a	b	Yes	Yes	No	No
1659	Belgram	Yes	b	Yes	b	c	a	c	Yes	Yes	b	Yes	Yes	No	No
1660	Munigram	Yes	b	Yes	b	c	a	c	Yes	Yes	b	Yes	Yes	Yes	Yes
1661	Brajaballavpur														
1662	Dongra	Yes	b	Yes	c	c	a	c	Yes	Yes	a	Yes	Yes	Yes	Yes

Nearest Town		Land Use							Name of Village	Serial Number
		Area under different types of land use (in hectares rounded up to one decimal place)								
Name	Distance range code i.e. a for < 5 Kms, b for 5-10 Kms and c for 10+ kms .	Forests	Area under Non-agricultural Uses	Barren and Un-cultivable land	Permanent Pastures and Other Grazing Lands	Land Under Miscellaneous Tree Crops etc.	Culturable Waste Land			
102	103	104	105	106	107	108	109	2	1	

		0	2	0	0	0	0	Panpara (P)	1623
		0	6	0	0	0	0	Purnia	1624
BOLPUR	c	0	11.8	0	0	0	2	Kaferpur	1625
BOLPUR	c	0	3.9	0	0	0	3	Maheshgram	1626
BOLPUR	c	0	17.2	0	0	0	0	Komaddang	1627
BOLPUR	c	0	50.8	0	0	0	1	Aligram	1628
BOLPUR	c	0	35.5	0	0	0	2.8	Kalikapur	1629
BOLPUR	c	0	57.4	0	0	0	6.1	Brahmandihi	1630
		0	0	0	0	0	0.7	Gauribera	1631
BOLPUR	c	0	58	0	0	0	6.6	Rupur	1632
BOLPUR	c	0	144.6	0	0	0	52.1	Daskalgram	1633
BOLPUR	c	0	3.2	0	0	0	2	Palsa	1634
BOLPUR	c	0	5.5	0	0	0	1.5	Patnil	1635
BOLPUR	c	0	17.2	0	0	0	2	Shibnagar	1636
BOLPUR	c	0	0	0	0	0	9.1	Sadinagar	1637
BOLPUR	c	0	0.5	0	0	0	1	Debagram	1638
BOLPUR	c	0	13.5	0	0	0	0.5	Shaspur	1639
BOLPUR	c	0	32.3	0	0	0	1	Jubutia	1640
		0	0	0	0	0	0.3	Gangadasbati	1641
BOLPUR	c	0	9.4	0	0	0	1.5	Karea	1642
BOLPUR	c	0	20.3	0	0	0	3	Kirnahar	1643
BOLPUR	c	0	13.9	0	0	0	3	Nimra (CT)	1644
BOLPUR	c	0	21	0	0	0	0	Akupur	1645
BOLPUR	c	0	68.2	0	0	0	0.5	Gomai	1646
BOLPUR	c	0	16.2	0	0	0	1.5	Matipur	1647
BOLPUR	c	0	9	0	0	0	1	Nagdihi	1648
BOLPUR	c	0	50.4	0	0	0	1	Jalchandi	1649
BOLPUR	c	0	20.4	0	0	0	1	Sardanga	1650
BOLPUR	c	0	31.6	0	0	0	1.7	Posla	1651
BOLPUR	c	0	32.5	0	0	0	0.5	Matinagar	1652
BOLPUR	c	0	42.7	0	0	0	1	Madhpur	1653
BOLPUR	a	0	115.7	0	0	0	2	Feugram	1654
BOLPUR	c	0	40	0	0	0	1	Nurpur	1655
BOLPUR	c	0	30.5	0	0	0	1	Kalinagar	1656
BOLPUR	c	0	63.7	0	0	0	1	Mandar	1657
BOLPUR	c	0	30	0	0	0	20.4	Ghogan	1658
BOLPUR	c	0	73.7	0	0	0	9	Belgram	1659
BOLPUR	c	0	28.8	0	0	0	1	Munigram	1660
		0	2.1	0	0	0	3	Brajaballavpur	1661
BOLPUR	c	0	75	0	0	0	1	Dongra	1662

Land Use											
Area under different types of land use (in hectares rounded up to one decimal place)							Area irrigated by source (in hectare).				
Serial Number	Name of Village	Fallow lands other than current fallows	Current Fallows	Net Area Sown	Total Irrigated Land Area	Total Un-irrigated Land Area	Canals (C)	Wells/Tube-wells(W/TW)	Tanks/Lakes(T/L)	Water Falls(WF)	Others(O)
1	2	110	111	112	113	114	115	116	117	118	119

1623	Panpara (P)	0	0	17	10	7	0	0	0	0	10
1624	Purnia	0	0	40	40	0	40	0	0	0	0
1625	Kaferpur	0	0	49	49	0	2.3	15	2	0	29.7
1626	Maheshgram	0	0	120	120	0	74.5	10	5	0	30.5
1627	Komaddang	0	0	50	40	10	40	0	0	0	0
1628	Aligram	0	0	75	75	0	65	10	0	0	0
1629	Kalikapur	0	0	100.6	100.6	0	92.2	8.4	0	0	0
1630	Brahmandihi	0	0	301.2	277.5	23.7	252.3	25.1	0	0	0
1631	Gauribera	0	0	79	79	0	71	8	0	0	0
1632	Rupur	0	0	263	263	0	242.9	20.1	0	0	0
1633	Daskalgram	0	0	624.1	615.2	8.8	595.4	19.8	0	0	0
1634	Palsa	0	0	89.2	83.2	6	0	70.2	8	0	5
1635	Patnil	0	0	149.2	144.2	5	100	30	10.2	0	4
1636	Shibnagar	0	0	240.3	228.4	12	224.8	2.3	0.6	0	0.7
1637	Sadinagar	0	0	45.5	44.9	0.6	21.4	22	1.1	0	0.4
1638	Debagram	0	0	326.6	301.6	24.9	265	35	1	0	0.6
1639	Shaspur	0	0	50	50	0	45	5	0	0	0
1640	Jubutia	0	0	84.4	80	4.4	70	10	0	0	0
1641	Gangadasbati	0	0	71.4	71.4	0	64.3	7.1	0	0	0
1642	Karea	0	0	508.6	486.1	22.6	364	121.5	0.6	0	0
1643	Kirnahar	0	0	515.2	370	145.2	300	70	0	0	0
1644	Nimra (CT)	0	0	73	73	0	58	15	0	0	0
1645	Akupur	0	0	50.5	45	5.5	20	25	0	0	0
1646	Gomai	0	0	215	205	10	180	25	0	0	0
1647	Matipur	0	0	45	40	5	30	10	0	0	0
1648	Nagdihi	0	0	60	50	10	50	0	0	0	0
1649	Jalchandi	0	0	142	135	7	135	0	0	0	0
1650	Sardanga	0	0	40	40	0	40	0	0	0	0
1651	Posla	0	0	70	70	0	70	0	0	0	0
1652	Matinagar	0	0	75	75	0	75	0	0	0	0
1653	Madhpur	0	0	90	90	0	90	0	0	0	0
1654	Feugram	0	0	285	280	5	280	0	0	0	0
1655	Nurpur	0	0	90	90	0	90	0	0	0	0
1656	Kalinagar	0	0	80	80	0	80	0	0	0	0
1657	Mandar	0	0	195	187.5	7.5	152.5	30	5	0	0
1658	Ghogan	0	0	30	11.2	18.8	0	10	1.2	0	0
1659	Belgram	0	0	220	207.2	12.8	172.2	30	5	0	0
1660	Munigram	0	0	70	58.2	11.8	51	6.5	0.7	0	0
1661	Brajaballavpur	0	0	80	72.3	7.7	68	3.2	1.1	0	0
1662	Dongra	0	0	240	228	12	205	21	2	0	0

Name of three most important commodities manufactured			Name of Village	Serial Number
First	Second	Third		
120	121	122	2	1

Panpara (P)	1623
Purnia	1624
Kaferpur	1625
Maheshgram	1626
Komaddang	1627
Aligram	1628
Kalikapur	1629
Brahmandihi	1630
Gauribera	1631
Rupur	1632
Daskalgram	1633
Palsa	1634
Patnil	1635
Shibnagar	1636
Sadinagar	1637
Debagram	1638
Shaspur	1639
Jubutia	1640
Gangadasbati	1641
Karea	1642
Kirnahar	1643
Nimra (CT)	1644
Akupur	1645
Gomai	1646
Matipur	1647
Nagdihi	1648
Jalchandi	1649
Sardanga	1650
Posla	1651
Matinagar	1652
Madhpur	1653
Feugram	1654
Nurpur	1655
Kalinagar	1656
Mandar	1657
Ghogan	1658
Belgram	1659
Munigram	1660
Brajaballavpur	1661
Dongra	1662

Census of India 2011
Amenities and Land use

Serial Number	Name of Village	Location code no.	Total area of the village (in hectares rounded up to one decimal place)	Total population (2011 census)	Number of households (2011 census)	Number of educational amenities availab village, the distance range code viz; a for for 10+ kms of nearest place where fa							
						Pre-Primary school (PP)	Primary school (P)	Middle school (M)	Secondary School (S)	Senior Secondary school (SS)	Degree college of arts science & commerce (ASC)	Engineering college(EC)	Medical college (MC)
1	2	3	4	5	6	7	8	9	10	11	12	13	14
1663	Bara	317666	465	2448	553	2	2	1	1	b	c	c	c
1664	Tilutia	317667	101.8	934	193	1	1	1	a	a	b	b	c
1665	Chandipur	317668	247.5	1964	435	1	1	a	a	a	c	c	c
1666	Datina	317669	81.3	555	135	b		a	a	a	c	c	c
1667	Mohanpur	317670	358.4	2325	545	2	2	1	a	a	b	b	c
1668	Fazullapur	317671	99	500	128	1	1	a	a	a	c	c	c
1669	Belhati	317672	325.6	3586	797	3	3	1	1	1	c	c	c
1670	Rayen	317673	368.6	1555	354	1	1	a	a	a	c	c	c
1671	Kurchandi	317674	142	1226	271	2	2	a	a	a	c	c	c
1672	Muraripur	317675	188.4	874	214	1	1		b	b	c	c	c
1673	Papuri	317676	580.8	5148	1110	3	2	1	1	b	c	c	c
1674	Khala	317677	304.8	1842	412	1	1		a	a	c	c	c
1675	Charkalgram	317678	1136.6	5344	1406	4	4	2	1	1	c	c	c
1676	Ratanpur	317679	192.9	742	160	1	1	b	b	b	c	c	c
1677	Santoshpur	317680	222.4	945	219	1	1	a	a	a	c	c	c
1678	Kumira	317681	77.8	986	231	1	1	1	1	a	c	c	c
1679	Udaypur	317682	69.5	192	47	1	1	a	a	a	c	c	c
1680	Saota	317683	396.2	3704	770	3	3	a	a	a	c	c	c
1681	Ukrundi	317684	272	835	237	1	1	1	b	b	c	c	c
1682	Sakulia	317685	191.4	1544	358	2	2	a	a	a	c	c	c
1683	Chitgram	317686	207.2	860	234	1	1	b	b	b	c	c	c
1684	Ramkrishnapur	317687	139	626	132	1	1	a	a	a	c	c	c
1685	Baliara	317688	183.9	833	210	1	1	a	b	b	c	c	c
1686	Chandidas Nanur	317689	806.8	8399	1946	4	3	2	2	1	c	c	c
1687	Bergram	317690	168	1048	245	1	1	a	a	a	c	c	c
1688	Ranipur	317691	189	1005	236	1	1	a	a	a	c	c	c
1689	Pakurhans	317692	811.4	3999	979	5	4	1	1	a	b	c	c
1690	Bishahara	317693	46.5	0	0								
1691	Pena	317694	147.2	947	230	1	1	a	a	a	b	c	c
1692	Chak Muitin	317695	91.3	0	0								
1693	Parmasra	317696	64.5	595	158	1	1	a	a	b	c	c	c
1694	Muitin	317697	82.1	769	207	1	1	1					
1695	Baliguni	317698	324.2	4039	853	2	2	a	a	a	b	c	c
1696	Pundara	317699	342.3	1741	387	2	2	1	1	b	b	c	c
1697	Bandar	317700	182.4	1839	430	1	1	1	a	b	b	c	c
1698	Pilkhundi	317701	93.6	873	203	1	1	a	b	b	b	c	c
1699	Uchkaran	317702	579.8	3486	884	2	2	1	1	b	c	c	b
1700	Shakbaha	317703	301.2	1727	356	1	1	b	a	a	c	c	c
1701	Banagram	317704	385.9	2887	695	2	2	1	1	b	c	c	c
1702	Hate Serandi	317705	1201	3675	848	3	2	2	1	1	c	c	c
1703	Kuramba Ghosh	317706	225.7	1965	473	3	2		a	b	b	c	c
1704	Benga Chatra	317707	289.4	1802	418	2	2	1	1	b	b	c	c

- Village Directory

(As in 2009)

le. (If not available within the < 5 Kms, b for 5-10 Kms and c cility is available is given).																				Number of Medical Amenities available. (If not available within the village , the distance range code viz; a for < 5 Kms, b for 5-10 Kms and c for 10+ kms of nearest place where facility is available is given).	
Management institute (MI)	Polytechnic (Pt)	Vocational training school /ITI	Non-formal training centre (NFTC)	Special school for disabled (SSD)	Others (specify)	Community health centre (CHC)	Primary health centre (PHC)	Primary health sub centre (PHS)	Maternity and child welfare centre (MCW)	T.B. clinic (TBC)	Hospital-allopathic (HA)	Hospital-alternative medicine (HO)	Dispensary (D)	Veterinary hospital (VH)	Mobile health clinic (MHC)	Family welfare centre (FWC)	Name of Village	Serial Number			
15	c	c	c	1	c	c	b	1	c	c	c	b	b	b	c	Bara	1663				
16	c	c	b	1	c	b	b	a	b	c	b	b	b	b	b	Tilutia	1664				
17	c	c	c	1	c	b	c	a	b	c	b	b	b	c	b	Chandipur	1665				
18	c	c	c	1	c	c	b	1	c	c	b	b	b	b	c	Datina	1666				
19	c	c	b	1	c	b	b	a	b	c	b	b	b	b	b	Mohanpur	1667				
20	c	c	c	1	c	b	b	1	b	c	b	b	b	b	b	Fazullapur	1668				
21	c	c	c	3	c	c	b	1	c	c	b	b	b	b	c	Belhati	1669				
22	c	c	c	1	c	c	b	a	c	c	b	b	b	b	c	Rayen	1670				
23	c	c	c	1	c	c	b	a	c	c	c	c	b	b	c	Kurchandi	1671				
24	c	c	c	c	c	1	1	1	c	c	c	c		1	c	Muraripur	1672				
25	a	c	c	c	c	1	1			b	c		1			Papuri	1673				
26	c	c	c	c	c	1	1	1		b	c			1		Khala	1674				
27	c	c	c	c		1	1	1		1	1			1		Charkalgram	1675				
28	c	c	c	1	c	c	b	b	c	c	c	b	c	b	c	Ratanpur	1676				
29	c	c	c	1	c	c	a	1	c	c	c	a	c	a	c	Santoshpur	1677				
30	c	c	c	1	c	c	a	a	c	c	c	a	c	a	c	Kumira	1678				
31	c	c	c	1	c	c	a	a	c	c	c	a	a	a	c	Udaypur	1679				
	c	c	c	1	c	c	a	1	c	c	c	a	a	a	c	Saota	1680				
	c	c	c	1	c	c	b	a	c	c	c	b	c	b	c	Ukrundi	1681				
	c	c	c	1	c	c	a	a	c	c	c	a	c	a	c	Sakulia	1682				
	c	c	c	1	c	c	b	b	c	c	c	b	c	b	c	Chitgram	1683				
	c	c	c	1	c	c	b	b	b	c	c	b	b	b		Ramkrishnapur	1684				
	c	c	b	1	c		b	a	b	c	b	b	b	b		Baliara	1685				
	c	c	c	1	c	c	1	a	c	c	c	1	c	1	c	Chandidas Nanur	1686				
	c	c	c	1	c	c	a	a	c	c	c	a	c	a	c	Bergram	1687				
	c	c	c	1	c	c	a	a	c	c	c	a	c	a	c	Ranipur	1688				
	c	c	c	1	c	c	a	1	c	c	c	a	c	a	c	Pakurhans	1689				
																Bishahara	1690				
	c	c	c	1	c	b	b	b	c	c				b	c	Pena	1691				
																Chak Muitin	1692				
	c	c	c	1	c	c	b	a		c	c			b	c	Parmasra	1693				
																Muitin	1694				
	c	c	c	8	c	c	a	a	c	c	c			a	c	Baliguni	1695				
	c	c	c	3	c	1	1	1		c				b		Pundara	1696				
	c	c					b	1		c	c		b		c	Bandar	1697				
	c	c	c	c	c	b	b			b	c			b	b	Pilkhundi	1698				
	c	c	c	8	c	c	c	1	c	c	c			b	c	Uchkaran	1699				
	c	c	c	c	c	c	c	a	b		c	c		1	c	Shakhaha	1700				
	c	c	c	b	c	a	c		1	c	c	c	b	b	b	Banagram	1701				
	c	c	c	c	c	1	1	1		c	c			1	c	Hate Serandi	1702				
	c	c	c	c	c	b	c			c	c	c	c	b	b	Kuramba Ghosh	1703				
	c	c	c	c	c	1	c	a	1	c	c	c	c	b	b	Benga Chatra	1704				

Serial Number	Name of Village	Number of Non-Government Medical Amenities available.							Availability of drinking water - Yes / No							
		Charitable non Govt. hospital/Nursing home.	Medical practitioner with MBBS Degree	Medical practitioner with other degree	Medical practitioner with no degree	Traditional practitioner and faith healer .	Medicine Shop	Others	Tap water (Treated/Untreated)	Well water (Covered / Uncovered well)	Hand Pump	Tube wells / Bore well	Spring	River / Canal	Tank / Pond / Lake	Others
1	2	32	33	34	35	36	37	38	39	40	41	42	43	44	45	46
1663	Bara	0	0	0	0	0	0	0	No	No	Yes	No	No	Yes	Yes	No
1664	Tilutia	0	0	0	0	0	0	0	No	No	Yes	No	No	Yes	Yes	No
1665	Chandipur	0	0	0	0	0	0	0	No	No	Yes	No	No	Yes	Yes	No
1666	Datina	0	0	0	0	0	0	0	No	No	Yes	No	No	Yes	Yes	No
1667	Mohanpur	0	0	0	0	0	1	0	No	No	Yes	No	No	Yes	Yes	No
1668	Fazullapur	0	0	0	0	0	2	0	No	No	Yes	No	No	Yes	Yes	No
1669	Belhati	0	0	0	0	0	2	0	No	No	Yes	No	No	Yes	Yes	No
1670	Rayen	0	0	0	0	0	0	0	No	No	Yes	No	No	Yes	Yes	No
1671	Kurchandi	0	0	0	0	0	0	0	No	No	Yes	No	No	Yes	Yes	No
1672	Muraripur	0	0	0	0	1	0	0	No	No	Yes	No	No	No	Yes	No
1673	Papuri	0	0	0	3	2	1	0	No	Yes	Yes	Yes	No	Yes	Yes	No
1674	Khala	0	0	0	1	0	0	0	No	No	Yes	No	No	Yes	Yes	No
1675	Charkalgram	0	0	0	1	0	1	0	No	No	Yes	No	No	Yes	Yes	No
1676	Ratanpur	0	0	0	0	0	0	0	No	No	Yes	No	No	Yes	Yes	No
1677	Santoshpur	0	0	0	0	0	0	0	No	No	Yes	No	No	Yes	Yes	No
1678	Kumira	0	0	0	0	0	0	0	No	No	Yes	No	No	Yes	Yes	No
1679	Udaypur	0	0	0	0	0	0	0	No	No	Yes	No	No	Yes	Yes	No
1680	Saota	0	0	1	1	0	1	0	No	No	Yes	No	No	Yes	Yes	No
1681	Ukrundi	0	0	1	0	0	0	0	No	No	Yes	No	No	Yes	Yes	No
1682	Sakulia	0	0	0	1	0	0	0	No	No	Yes	No	No	Yes	Yes	No
1683	Chitgram	0	0	0	0	0	0	0	No	No	Yes	No	No	Yes	Yes	No
1684	Ramkrishnapur	0	0	0	0	0	0	0	No	No	Yes	Yes	No	Yes	Yes	No
1685	Baliara	0	0	0	2	0	0	0	No	No	Yes	Yes	No	Yes	Yes	No
1686	Chandidas Nanur	0	2	3	1	1	12	2	Yes	No	Yes	No	No	Yes	Yes	No
1687	Bergram	0	0	0	0	0	0	0	No	No	Yes	No	No	Yes	Yes	No
1688	Ranipur	0	0	0	0	0	0	0	No	No	Yes	No	No	Yes	Yes	No
1689	Pakurhans	0	0	1	0	0	0	0	No	No	Yes	No	No	Yes	Yes	No
1690	Bishahara															
1691	Pena	0	0	0	0	0	0	0	No	No	Yes	No	No	No	Yes	No
1692	Chak Muitin															
1693	Parmasra	0	0	0	0	0	0	0	No	No	Yes	Yes	No	No	Yes	No
1694	Muitin	0	0	0	0	0	0	0	No	No	No	No	No	No	No	No
1695	Baliguni	0	0	0	0	0	0	0	No	No	Yes	Yes	No	No	Yes	No
1696	Pundara	0	0	0	0	0	0	0	No	No	Yes	Yes	No	No	Yes	No
1697	Bandar	0	0	0	0	0	0	0	No	No	Yes	No	No	No	Yes	No
1698	Pilkhundi	0	0	0	1	0	0	0	No	No	Yes	No	No	No	Yes	No
1699	Uchkaran	0	0	0	0	0	0	0	No	No	Yes	Yes	No	No	Yes	No
1700	Shakbaha	0	0	0	1	0	0	0	No	No	Yes	No	No	Yes	Yes	No
1701	Banagram	0	0	2	3	2	0	0	No	No	Yes	No	No	No	Yes	No
1702	Hate Serandi	0	0	0	3	2	1	0	No	No	Yes	No	No	Yes	Yes	No
1703	Kuramba Ghosh	0	0	0	2	0	2	0	No	No	Yes	No	No	No	Yes	No
1704	Benga Chatra	0	0	2	0	0	2	0	No	No	Yes	No	No	Yes	Yes	No

Availability of toilet & others Yes / No				Communication and transport facilities (If amenities available code -Yes is given except for Village Pin Code ,If not available within the village , the distance range code viz; a for < 5 Kms, b for 5-10 Kms and c for 10+ kms of nearest place where facility is available is given).								
Community toilet including bath.	Community toilet excluding bath.	Rural sanitary mart or sanitary hardware outlet available near the village.	Community bio- gas or recycle of waste for productive use.	Post office(PO)	Sub post office (SPO)	Post & Telegraph office (P&TO)	Village Pin Code	Telephones (Land lines)	Public call office (PCO)	Mobile phone coverage	Name of Village	Serial Number
47	48	49	50	51	52	53	54	55	56	57	2	1
No	No	No	No	Yes	b	c	731301	Yes	Yes	Yes	Bara	1663
No	No	No	No	a	b	b	731301	Yes	a	Yes	Tilutia	1664
No	No	No	No	a	c	c	731301	Yes	Yes	Yes	Chandipur	1665
No	No	No	No	a	b	c	731301	Yes	Yes	Yes	Datina	1666
No	No	No	No	Yes	b	c	731301	Yes	Yes	Yes	Mohanpur	1667
No	No	No	No	a	b	c	731301	Yes	Yes	Yes	Fazullapur	1668
No	No	No	No	Yes	a	Yes	731301	Yes	Yes	Yes	Belhati	1669
No	No	No	No	a	b	c	731301	Yes	a	Yes	Rayen	1670
No	No	No	No	a	b	c	731301	Yes	a	Yes	Kurchandi	1671
No	No	No	No	a	b	c	731301	a	a	a	Muraripur	1672
No	No	No	No	Yes	b	c	731240	Yes	Yes	Yes	Papuri	1673
No	No	No	No		b	c	731301	a	Yes	b	Khala	1674
No	No	No	No	Yes	b	b	731301	Yes	Yes	a	Charkalgram	1675
No	No	Yes	No	a	c	c	731301	Yes	a	Yes	Ratanpur	1676
No	No	No	No	a	c	c	731301	Yes	a	Yes	Santoshpur	1677
No	No	No	No	a	c	c	731301	Yes	a	Yes	Kumira	1678
No	No	No	No	a	a	c	731301	Yes	a	Yes	Udaypur	1679
No	No	No	No	Yes	a	c	731301	Yes	Yes	Yes	Saota	1680
No	No	Yes	No	Yes	c	c	731301	Yes	b	Yes	Ukrundi	1681
No	No	Yes	No	a	c	c	731301	Yes	a	Yes	Sakulia	1682
No	No	Yes	No	a	c	c	731301	Yes	b	Yes	Chitgram	1683
No	No	Yes	No	c	a	c		a	a	Yes	Ramkrishnapur	1684
No	No	No	No	a	b	c	731302	b	b	b	Baliara	1685
No	No	Yes	No	Yes	c	c	731301	Yes	Yes	Yes	Chandidas Nanur	1686
No	No	Yes	No	a	a	c	731301	Yes	a	Yes	Bergram	1687
No	No	No	No	a	c	c	731301	Yes	a	Yes	Ranipur	1688
No	No	No	No	Yes	c	c	731301	Yes	Yes	Yes	Pakurhans	1689
											Bishahara	1690
No	No	No	No	a	b	c	731301	Yes	c	Yes	Pena	1691
											Chak Muitin	1692
No	No	No	No	a	b	c	731301	Yes	c	Yes	Parmasra	1693
No	No	No	No			c	731301	a	b	Yes	Muitin	1694
No	No	No	No	a	a	c	731301	Yes	c	Yes	Baliguni	1695
No	No	No	No	b	b	c	731301	Yes	c	Yes	Pundara	1696
No	No	No	No	Yes	b	c	731215	Yes	c	Yes	Bandar	1697
No	No	No	No	a	b	c	731301	b	a	a	Pilkhundi	1698
No	No	No	No	Yes	b	c	731301	Yes	c	Yes	Uchkarana	1699
No	No	No	No	b	b	b	731301	Yes	b	a	Shakbaha	1700
No	No	No	No	Yes	c	c	731240	Yes	Yes	Yes	Banagram	1701
No	No	No	No	Yes	b	c	731240	Yes	Yes	b	Hate Serandi	1702
No	No	Yes	No	a	c	c	731240	Yes	Yes	Yes	Kuramba Ghosh	1703
No	No	No	No	Yes		c	731240	Yes	Yes	Yes	Benga Chatra	1704

Communication and transport facilities (If amenities available code -Yes is given except for Village Pin Code ,If not available within the village , the distance range code viz; a for < 5 Kms, b for 5-10 Kms and c for 10+ kms of nearest place where facility is available is given).													Village connected to highway (If amenities available code viz; a for < 5 Kms, b for 5-10 Kms and c for 10+ kms of nearest place where facility is available is given).			
Serial Number	Name of Village	Internet cafes/ Common service centre (CSC)	Private courier facility	Bus service (Public & Private)	Railway stations	Auto/Modified Autos	Taxis and Vans	Tractors	Cycle-pulled rickshaws(Manual & Machine driven)	Carts driven by animals	Sea /River ferry service	Connected to national highway(NH)	Connected to state highway(SH)	Connected to major district road (MDR)	Connected to others district road	Pucca roads
1	2	58	59	60	61	62	63	64	65	66	67	68	69	70	71	72
1663	Bara	b	c	a	c	c	Yes	Yes	Yes	Yes	c	c	c	a	Yes	Yes
1664	Tilutia	b	b	Yes	b	a	Yes	Yes	Yes	Yes	c	c	c	a	Yes	a
1665	Chandipur	b	b	a	b	b	Yes	Yes	Yes	Yes	c	c	c	a	Yes	Yes
1666	Datina	b	c	Yes	c	Yes	Yes	Yes	Yes	Yes	c	c	c		Yes	Yes
1667	Mohanpur	b	b	Yes	b	b	Yes	Yes	Yes	Yes	c	c	c	Yes	Yes	Yes
1668	Fazullapur	b	c	Yes	c	c	Yes	Yes	Yes	Yes	c	c	c	Yes	Yes	Yes
1669	Belhati	b	c	Yes	c	c	Yes	Yes	Yes	Yes	c	c	c	Yes	Yes	Yes
1670	Rayen	b	c	a	c	c	Yes	Yes	Yes	Yes	c	c	c	a	a	a
1671	Kurchandi	b	c	a	c	c	Yes	Yes	Yes	Yes	c	c	c	a	a	a
1672	Muraripur	b	a	Yes	c	a	a	a	a	Yes	c	c				a
1673	Papuri	c	c	Yes	c	b	b	Yes	a	Yes	c	c	c	Yes	c	Yes
1674	Khala	Yes	b	Yes	c	b	b	a	Yes	Yes	c	c		Yes		Yes
1675	Charkalgram	b	a	Yes	c	Yes	Yes	b	Yes	Yes	c	c	b	Yes		Yes
1676	Ratanpur	b	c	a	a	c	Yes	Yes	Yes	Yes	c	c	c	a	b	a
1677	Santoshpur	a	b	a	b	c	a	Yes	a	Yes	c	c	c	a	a	a
1678	Kumira	a	b	a	b	c	a	Yes	a	Yes	c	c	c	a	a	a
1679	Udaypur	a	c	Yes	c	c	Yes	Yes	Yes	Yes	c	c	c	Yes	Yes	Yes
1680	Saota	a	c	Yes	c	c	Yes	Yes	Yes	Yes	c	c	c	Yes	Yes	Yes
1681	Ukrundi	b	b	a	b	c	Yes	Yes	a	Yes	c	c	c	a	a	a
1682	Sakulia	a	b	a	b	c	a	Yes	Yes	Yes	c	c	c	a	a	a
1683	Chitgram	b	b	a	b	c	Yes	Yes	Yes	Yes	c	c	c	Yes	a	a
1684	Ramkrishnapur	a	a	Yes	a	c	a	Yes	Yes	Yes	c	c	c	Yes	Yes	Yes
1685	Baliara	b	b	Yes	b	b	Yes	Yes	Yes	Yes	c	c	c	Yes	Yes	Yes
1686	Chandidas Nanur	Yes	b	Yes	b	c	Yes	Yes	Yes	Yes	c	c	c	Yes	Yes	Yes
1687	Bergram	a	b	a	b	c	a	Yes	a	Yes	c	c	a	a	a	a
1688	Ranipur	a	b	a	b	c	Yes	Yes	a	Yes	c	c	a	a	a	a
1689	Pakurhans	a	b	Yes	c	c	Yes	Yes	Yes	Yes	c	c	a	a	Yes	a
1690	Bishahara															
1691	Pena	c	c	a	c	c	Yes	Yes	Yes	Yes	c	c	b	a	a	a
1692	Chak Muitin															
1693	Parmasra	c	c	a	c	a	Yes	Yes	Yes	b	c	c	b	a	b	a
1694	Muitin	b	b	a	c	c	a	a	Yes	b	c					a
1695	Baliguni	c	c	Yes	c	Yes	Yes	Yes	Yes	c	c	c	b		b	a
1696	Pundara	c	c	b	c	c	Yes	Yes	Yes	c	c	c	a	a	a	a
1697	Bandar	c	c	Yes	c	c	Yes	Yes	Yes	a	c	c	b		Yes	Yes
1698	Pilkhundi	b	c	a	c	a	a	a	Yes	Yes	c	c	b	b		a
1699	Uchkaran	c	c	b	c	Yes	Yes	Yes	Yes	b	c	c	b	a	b	a
1700	Shakbaha	b	c	Yes	c	c	Yes	b	Yes	Yes	c	c	b			b
1701	Banagram	c	c	Yes	c	c	Yes	Yes	Yes	Yes	c	c	c	Yes	a	a
1702	Hate Serandi	Yes	c	a	c	Yes	Yes	a	Yes	Yes	c	c	a	Yes		a
1703	Kuramba Ghosh	c	c	Yes	c	c	Yes	Yes	Yes	Yes	c	c	b	Yes	a	a
1704	Benga Chatra	c	c	Yes	c	c	Yes	Yes	Yes	Yes	c	c	b	Yes	a	a

ys,village roads, banks & credit societies :-Yes is given, If not available within the code viz; a for <5 Kms, b for 5-10 Kms place where facility is available is given).							Availability of miscellaneous facilities (If amenities available code -Yes is given, If not available within the village , the distance range code viz; a for < 5 Kms, b for 5-10 Kms and c for 10+ kms of nearest place where facility is available is given).											
73	74	75	76	77	78	79	80	81	82	83	84	85	86	87	Name of Village	Serial Number		
Yes	Yes	c	Yes	b	c	c	Yes	Yes	Yes	c	Yes	b	Yes	Yes	Bara	1663		
Yes	Yes	c	Yes	b	b	c	Yes	b	c	b	b	b	Yes	Yes	Tilutia	1664		
Yes	Yes	c	Yes	b	b	c	Yes	Yes	b	a	b	c	Yes	Yes	Chandipur	1665		
Yes	Yes	c	Yes	Yes	b	c	Yes	a	c	a	c	b	a	Yes	Datina	1666		
Yes	Yes	c	Yes	a	b	c	Yes	a	b	a	b	b	Yes	Yes	Mohanpur	1667		
Yes	Yes	c	Yes	Yes	c	c	Yes	a	c	a	c	b	a	Yes	Fazullapur	1668		
Yes	Yes	c	Yes	a	c	c	Yes	Yes	c	b	c	b	Yes	Yes	Belhati	1669		
Yes	Yes	c	Yes	a	c	c	Yes	a	c	b	c	b	Yes	Yes	Rayen	1670		
Yes	Yes	c	Yes	a	c	c	Yes	b	b	b	c	b	a	Yes	Kurchandi	1671		
a	a	a	a	a	c	c	Yes	b	c	b	c	b	Yes	Yes	Murariapur	1672		
Yes	Yes	Yes	Yes	c	b	Yes	Yes	c	Yes	c	c	c	Yes	Yes	Papuri	1673		
a	Yes	Yes	Yes	b	Yes	Yes	Yes	c	a	c	b	Yes	Yes	Yes	Khala	1674		
a	Yes	Yes	Yes	c	c	Yes	Yes	Yes	c	Yes	c	b	Yes	Yes	Charkalgram	1675		
Yes	Yes	Yes	Yes	b	c	c	Yes	a	c	c	c	b	Yes	Yes	Ratanpur	1676		
Yes	Yes	c	Yes	a	b	c	Yes	a	b	b	c	a	Yes	Yes	Santoshpur	1677		
Yes	Yes	c	Yes	a	b	c	Yes	Yes	b	b	c	a	Yes	Yes	Kumira	1678		
Yes	Yes	c	Yes	a	c	b	Yes	a	c	a	c	a	Yes	Yes	Udaypur	1679		
Yes	Yes	c	Yes	c	c	c	Yes	Yes	c	a	c	Yes	Yes	Yes	Saota	1680		
Yes	Yes	b	Yes	b	b	c	Yes	Yes	c	b	c	b	Yes	Yes	Ukrundi	1681		
Yes	Yes	c	Yes	a	b	c	Yes	Yes	c	b	c	a	Yes	Yes	Sakulia	1682		
Yes	Yes	c	Yes	b	b	c	Yes	a	c	b	c	b	Yes	Yes	Chitgram	1683		
Yes	Yes	Yes	Yes	a	a	c	Yes	a	c	a	Yes	b	Yes	Yes	Ramkrishnapur	1684		
Yes	Yes	Yes	Yes	b	b	b	Yes	a	c	b	b	b	Yes	Yes	Baliara	1685		
Yes	Yes	c	Yes	Yes	b	Yes	Yes	Yes	c	b	c	Yes	Yes	Yes	Chandidas Nanur	1686		
Yes	Yes	c	Yes	a	b	c	Yes	a	b	b	c	a	Yes	Yes	Bergram	1687		
Yes	Yes	c	Yes	a	b	c	Yes	Yes	b	b	c	a	Yes	Yes	Ranipur	1688		
Yes	Yes	b	Yes	a	b	c	Yes	Yes	b	b	c	a	Yes	Yes	Pakurhans	1689		
															Bishahara	1690		
Yes	b	Yes	b	c	c	c	Yes	a	c	c	c	b	Yes	Yes	Pena	1691		
															Chak Muintin	1692		
a			a	c	c	c	Yes	a	c	a	c	b	Yes	Yes	Parmasra	1693		
a				b	Yes	Yes	Yes	c	Yes	Yes	Yes	Yes	Yes	Yes	Muintin	1694		
a		Yes	a	c	Yes	Yes	Yes	c	a	b	a	Yes	Yes	Yes	Baliguni	1695		
Yes	c	Yes	b	c	Yes	Yes	Yes	c	b	Yes	b	Yes	Yes	Yes	Pundara	1696		
Yes		Yes	b	c	Yes	Yes	Yes	b	c	b	c	b	Yes	Yes	Bandar	1697		
Yes	a	b		c	c	c	Yes	Yes	c	b	b	b	Yes	Yes	Pilkhundi	1698		
a		Yes	b	c	c	c	Yes	Yes	c	b	c	b	Yes	Yes	Uchkarani	1699		
a	Yes	Yes	c	c	c	c	Yes	Yes	c	b	b	b	Yes	Yes	Shakbaha	1700		
Yes	a	c	Yes	a	c	c	Yes	Yes	c	Yes	b	b	Yes	Yes	Banagram	1701		
a	Yes	Yes	c	c	c	c	Yes	Yes	c	Yes	c	c	Yes	Yes	Hate Serandi	1702		
Yes	a	c	Yes	a	c	c	Yes	Yes	c	a	c	c	Yes	Yes	Kuramba Ghosh	1703		
Yes	a	c	Yes	Yes	c	c	Yes	Yes	Yes	a	c	c	Yes	Yes	Benga Chatra	1704		

Availability of miscellaneous facilities (If amenities available code -Yes is given, If not available within the village , the distance range code viz; a for < 5 Kms, b for 5-10 Kms and c for 10+ kms of nearest place where facility is available is given).												Availability of electricity (Yes/No)			
Serial Number	Name of Village	ASHA (Accredited Social Health Activist)	Community centre with/without TV	Sports Field,	Sports Club / Recreation Centre	Cinema / Video Hall	Public Library	Public Reading Room	Newspaper Supply	Assembly Polling station	Birth & Death Registration Office	Power Supply for Domestic Use (ED)	Power Supply for Agricultural Use (EAG)	Power Supply for Commercial Use (EC)	Power Supply for All Uses (EA)
1	2	88	89	90	91	92	93	94	95	96	97	98	99	100	101
1663	Bara	Yes	b	Yes	c	c	Yes	c	Yes	Yes	a	Yes	Yes	Yes	Yes
1664	Tilutia	Yes	b	Yes	b	b	b	b	Yes	Yes	b	Yes	Yes	Yes	Yes
1665	Chandipur	Yes	c	Yes	b	b	a	b	Yes	Yes	a	Yes	Yes	Yes	Yes
1666	Datina	Yes	b	a	b	c	a	c	Yes	a	a	Yes	Yes	Yes	Yes
1667	Mohanpur	Yes	c	Yes	c	c	a	c	Yes	Yes	a	Yes	Yes	Yes	Yes
1668	Fazullapur	a	c	Yes	b	c	a	c	Yes	Yes	Yes	Yes	Yes	Yes	Yes
1669	Belhati	Yes	b	Yes	c	c	b	c	Yes	Yes	a	Yes	Yes	Yes	Yes
1670	Rayen	Yes	b	Yes	c	c	b	c	Yes	Yes	a	Yes	Yes	Yes	Yes
1671	Kurchandi	Yes	b	Yes	c	c	b	c	Yes	Yes	a	Yes	Yes	Yes	Yes
1672	Muraripur	Yes	Yes	a	Yes	c	c	Yes	c	Yes	b	Yes	No	No	No
1673	Papuri	Yes	Yes	Yes	Yes	c	c	a	c	Yes	Yes	Yes	Yes	Yes	Yes
1674	Khala	Yes	Yes	Yes	Yes	c	c	Yes	c	b	a	Yes	No	No	No
1675	Charkalgram	Yes	Yes	Yes	Yes	Yes	Yes	Yes	b	b	a	Yes	No	No	No
1676	Ratanpur	Yes	Yes	Yes	c	c	b	c	Yes	Yes	b	Yes	Yes	Yes	Yes
1677	Santoshpur	Yes	a	Yes	Yes	c	a	c	Yes	Yes	a	Yes	Yes	Yes	Yes
1678	Kumira	Yes	a	Yes	a	c	a	c	Yes	Yes	a	Yes	Yes	Yes	Yes
1679	Udaypur	Yes	a	a	a	c	a	c	Yes	a	a	Yes	Yes	Yes	Yes
1680	Saota	Yes	c	Yes	Yes	Yes	Yes	c	Yes	Yes	b	Yes	Yes	Yes	Yes
1681	Ukrundi	Yes	b	Yes	Yes	c	b	c	Yes	Yes	b	Yes	Yes	Yes	Yes
1682	Sakulia	Yes	a	a	a	c	a	c	Yes	Yes	a	Yes	Yes	Yes	Yes
1683	Chitgram	Yes	b	Yes	Yes	c	b	c	Yes	Yes	b	Yes	Yes	Yes	Yes
1684	Ramkrishnapur	Yes	Yes	Yes	Yes	a	a	a	Yes	Yes	b	Yes	Yes	Yes	Yes
1685	Baliara	Yes	c	a	b	c	b	c	Yes	Yes	Yes	Yes	Yes	No	No
1686	Chandidas Nanur	Yes	Yes	Yes	Yes	c	Yes	c	Yes	Yes	Yes	Yes	Yes	Yes	Yes
1687	Bergram	Yes	a	a	b	c	a	c	Yes	Yes	a	Yes	Yes	Yes	Yes
1688	Ranipur	Yes	a	Yes	a	c	a	c	Yes	Yes	a	Yes	Yes	Yes	Yes
1689	Pakurhans	Yes	a	Yes	a	c	a	c	Yes	Yes	a	Yes	Yes	Yes	Yes
1690	Bishahara														
1691	Pena	Yes	c	c	c	c	c	c	b	Yes	b	Yes	Yes	Yes	Yes
1692	Chak Muitin														
1693	Parmasra	Yes	c	Yes	c	c	a	c	Yes	Yes	a	Yes	Yes	Yes	Yes
1694	Muitin	Yes	Yes	Yes	Yes	Yes	Yes	Yes	Yes	Yes	Yes	Yes	No	No	No
1695	Baliguni	Yes	c	Yes	c	c	a	c	Yes	Yes	a	Yes	Yes	Yes	Yes
1696	Pundara	Yes	c	Yes	c	c	b	c	Yes	Yes	a	Yes	Yes	Yes	Yes
1697	Bandar	Yes	Yes	Yes	c	c	c	b	Yes	Yes	Yes	Yes	Yes	Yes	Yes
1698	Pilkhundi	Yes	Yes	Yes	b	c	c	Yes	c	b	b	Yes	No	No	No
1699	Uchkaran	Yes	c	Yes	c	c	Yes	c	Yes	Yes	b	Yes	Yes	Yes	Yes
1700	Shakbaha	Yes	a	b	Yes	c	c	c	b	b	b	Yes	Yes	No	No
1701	Banagram	Yes	b	Yes	Yes	c	a	c	a	Yes	a	Yes	Yes	Yes	Yes
1702	Hate Serandi	Yes	Yes	b	Yes	c	c	Yes	c	c	a	Yes	No	No	No
1703	Kuramba Ghosh	Yes	a	Yes	Yes	c	a	a	Yes	Yes	a	Yes	No	Yes	No
1704	Benga Chatra	Yes	Yes	Yes	Yes	c	Yes	Yes	Yes	Yes	Yes	Yes	No	Yes	No

Nearest Town		Land Use							
		Area under different types of land use (in hectares rounded up to one decimal place)							
Name	Distance range code i.e. a for < 5 Kms, b for 5-10 Kms and c for 10+ kms .	Forests	Area under Non-agricultural Uses	Barren and Un-cultivable land	Permanent Pastures and Other Grazing Lands	Land Under Miscellaneous Tree Crops etc.	Culturable Waste Land	Name of Village	Serial Number
102	103	104	105	106	107	108	109	2	1
BOLPUR	c	0	108	0	0	0	2	Bara	1663
BOLPUR	b	0	39.8	0	0	0	1	Tilutia	1664
BOLPUR	c	0	66.5	0	0	0	1	Chandipur	1665
BOLPUR	c	0	35.3	0	0	0	1	Datina	1666
BOLPUR	b	0	98.4	0	0	0	3	Mohanpur	1667
BOLPUR	c	0	24	0	0	0	0	Fazullapur	1668
BOLPUR	c	0	37.6	0	0	0	2	Belhati	1669
BOLPUR	c	0	88.6	0	0	0	0	Rayen	1670
BOLPUR	b	0	31	0	0	0	1	Kurchandi	1671
BOLPUR	b	0	0	0	0	0	1	Muraripur	1672
BOLPUR	c	0	0	0	0	0	98.7	Papuri	1673
BOLPUR	c	0	0	0	0	0	1	Khala	1674
BOLPUR	c	0	0	0	0	0	16	Charkalgram	1675
BOLPUR	c	0	20.7	0	0	0	1	Ratanpur	1676
BOLPUR	c	0	23.6	0	0	0	1	Santoshpur	1677
BOLPUR	c	0	15.7	0	0	0	1	Kumira	1678
BOLPUR	c	0	8	0	0	0	0	Udaypur	1679
BOLPUR	c	0	97.2	0	0	0	1	Saota	1680
BOLPUR	c	0	39.4	0	0	0	1.4	Ukrundi	1681
BOLPUR	c	0	29.1	0	0	0	1	Sakulia	1682
BOLPUR	c	0	21	0	0	0	5	Chitgram	1683
BOLPUR	c	0	53.1	0	0	0	1	Ramkrishnapur	1684
BOLPUR	c	0	14.9	0	0	0	15	Baliara	1685
BOLPUR	c	0	45.8	0	0	0	5	Chandidas Nanur	1686
BOLPUR	c	0	51	0	0	0	1	Bergram	1687
BOLPUR	c	0	57	0	0	0	0.4	Ranipur	1688
BOLPUR	c	0	107.1	0	0	0	7.3	Pakurhans	1689
BOLPUR	c	0	10.5	0	0	0	1	Bishahara	1690
BOLPUR	c	0	8.9	0	0	0	1	Pena	1691
BOLPUR	c	0	17	0	0	0	19.3	Chak Muitin	1692
bolpur	c	0	13.6	0	0	0	3.8	Parmasra	1693
BOLPUR	c	0	8.9	0	0	0	11.2	Muitin	1694
BOLPUR	c	0	33.5	0	0	0	60.7	Baliguni	1695
BOLPUR	c	0	23.2	0	0	0	0	Pundara	1696
BOLPUR	c	0	35.2	0	0	0	61.2	Bandar	1697
BOLPUR	c	0	0.9	0	0	0	31.5	Pilkhundi	1698
BOLPUR	c	0	63.7	0	0	0	266	Uchkaran	1699
BOLPUR	c	0	94.6	0	0	0	3	Shakbaha	1700
BOLPUR	c	0	87.4	0	0	0	12	Banagram	1701
BOLPUR	c	0	0	0	0	0	10	Hate Serandi	1702
BOLPUR	c	0	64.2	0	0	0	1.5	Kuramba Ghosh	1703
BOLPUR	c	0	56	0	0	0	3	Benga Chatra	1704

Land Use												
Area under different types of land use (in hectares rounded up to one decimal place)								Area irrigated by source (in hectare).				
Serial Number	Name of Village	Fallow lands other than current fallows	Current Fallows	Net Area Sown	Total Irrigated Land Area	Total Un-irrigated Land Area	Canals (C)	Wells/Tube-wells(W/TW)	Tanks/Lakes(T/L)	Water Falls(WF)	Others(O)	
1	2	110	111	112	113	114	115	116	117	118	119	
1663	Bara	0	0	355	352	3	316	32	4	0	0	
1664	Tilutia	0	0	61	61	0	60	0	1	0	0	
1665	Chandipur	0	0	180	174	6	165	7	2	0	0	
1666	Datina	0	0	45	45	0	41	3	1	0	0	
1667	Mohanpur	0	0	257	241	16	220	18	3	0	0	
1668	Fazullapur	0	0	75	75	0	63	10	2	0	0	
1669	Belhati	0	0	286	276	10	237	13	16	0	10	
1670	Rayen	0	0	280	280	0	255	22	3	0	0	
1671	Kurchandi	0	0	110	110	0	101	9	0	0	0	
1672	Muraripur	0	0	187.4	135	52.4	120	15	0	0	0	
1673	Papuri	0	0	482.1	427.2	55	385	42.2	0	0	0	
1674	Khala	0	0	303.8	216	87.8	200	15	1	0	0	
1675	Charkalgram	0	0	1120.6	835.2	285.4	620	205.2	10	0	0	
1676	Ratanpur	0	0	171.2	152.1	19.1	115	15	1	0	21.1	
1677	Santoshpur	0	0	197.8	156	41.8	140	15	1	0	0	
1678	Kumira	0	0	61.2	57	4.2	45	11	1	0	0	
1679	Udaypur	0	0	61.5	52.5	9	42	10	0.5	0	0	
1680	Saota	0	0	298	298	0	272	23	3	0	0	
1681	Ukrundi	0	0	231.2	212.1	19	175	0	10	0	27.1	
1682	Sakulia	0	0	161.3	151.2	10.1	120	10	0	0	21.2	
1683	Chitgram	0	0	181.2	160.3	20.9	135	0	10	0	15.3	
1684	Ramkrishnapur	0	0	85	85	0	85	0	0	0	0	
1685	Baliara	0	0	154	132	22	125	0	7	0	0	
1686	Chandidas Nanur	0	0	756	590	166	235.8	15	27.1	0	312	
1687	Bergram	0	0	116	110	6	100	0	5	0	5	
1688	Ranipur	0	0	131.6	120.2	11.4	100	0	0	0	20.2	
1689	Pakurhans	0	0	697.1	613.1	84	570	0	7	0	36.1	
1690	Bishahara	0	0	35	30	5	20	10	0	0	0	
1691	Pena	0	0	137.3	90	47.3	80	0	5	0	5	
1692	Chak Muitin	0	0	55	55	0	40	0	0	0	15	
1693	Parmasra	0	0	47	47	0	40	7	0	0	0	
1694	Muitin	0	0	62	62	0	55	7	0	0	0	
1695	Baliguni	0	0	230	230	0	205	25	0	0	0	
1696	Pundara	0	0	319.1	268.2	50.9	246.1	0	22	0	0	
1697	Bandar	0	0	86	86	0	70	15	1	0	0	
1698	Pilkhundi	0	0	61.1	61	0.1	46	15	0	0	0	
1699	Uchkaran	0	0	250	250	0	210	40	0	0	0	
1700	Shakbaha	0	0	203.6	203	0.6	188	13	2	0	0	
1701	Banagram	0	0	286.5	260	26.5	191	54	15	0	0	
1702	Hate Serandi	0	0	1191	875	316	800	70	5	0	0	
1703	Kuramba Ghosh	0	0	160	140	20	126	0	14	0	0	
1704	Benga Chatra	0	0	230.3	205	25.3	169	16	20	0	0	

Name of three most important commodities manufactured			Name of Village	Serial Number
First	Second	Third		
120	121	122	2	1

			Bara	1663
			Tilutia	1664
			Chandipur	1665
			Datina	1666
			Mohanpur	1667
			Fazullapur	1668
			Belhati	1669
			Rayen	1670
			Kurchandi	1671
			Muraripur	1672
			Papuri	1673
			Khala	1674
			Charkalgram	1675
			Ratanpur	1676
			Santoshpur	1677
			Kumira	1678
			Udaypur	1679
			Saota	1680
			Ukrundi	1681
			Sakulia	1682
			Chitgram	1683
			Ramkrishnapur	1684
			Baliara	1685
			Chandidas Nanur	1686
			Bergram	1687
			Ranipur	1688
			Pakurhans	1689
			Bishahara	1690
Hosky			Pena	1691
			Chak Muitin	1692
Husking			Parmasra	1693
Hasking			Muitin	1694
Hasking			Baliguni	1695
Hasking			Pundara	1696
Hasking			Bandar	1697
			Pilkhundi	1698
Hasking			Uchkaran	1699
			Shakbaha	1700
			Banagram	1701
			Hate Serandi	1702
			Kuramba Ghosh	1703
			Benga Chatra	1704

Census of India 2011
Amenities and Land use

Serial Number	Name of Village	Location code no.	Total area of the village (in hectares rounded up to one decimal place)	Total population (2011 census)	Number of households (2011 census)	Number of educational amenities available in village, the distance range code viz; a for 0-5 kms, b for 5-10 kms, c for 10+ kms of nearest place where facility is available							
						Pre-Primary school (PP)	Primary school (P)	Middle school (M)	Secondary School (S)	Senior Secondary school (SS)	Degree college of arts, science & commerce (ASC)	Engineering college(EC)	Medical college (MC)
1	2	3	4	5	6	7	8	9	10	11	12	13	14
1705	Kule	317708	231.7	2099	459	1	1		b	b	b	c	c
1706	Jalandi	317709	378.7	2433	568	3	2		a	a	c	c	c
1707	Binara	317710	88.8	890	187	1	1		a	a	a	c	c
1708	Shrirampur	317711	134.8	823	188	1	1		b	b	b	c	c
1709	Bheter	317712	143.7	1555	322	1	1		b	b	b	c	c
1710	Palita	317713	200	2303	487	1	1	1	1	b	b	c	c
1711	Kadda	317714	128	704	157	1	1	a	a	a	a	c	
1712	Goaldihi	317715	402.2	2174	501	2	2	1	a	a	a	c	c
1713	Beli	317716	155.1	1064	271	1	1	a	a	a	a	c	
1714	Balishwar	317717	174.8	1084	247	1	1	a	a	b	b	c	c
1715	Angora	317718	206.9	1080	236	1	1	a	a	a	b	c	c
1716	Atgram	317719	87.3	1037	242	1	1	a	a	b	b	c	c
1717	Dhaphdara	317720	58.6	922	242	1	1	a	a	b	b	c	c
1718	Chak Atgram	317721	206.8	239	63	a	a	a	a	b	b	c	c
1719	Sajnor	317722	543.4	4274	998	4	3	1	1	b	b	c	c
1720	Rautara	317723	129	303	75	2	1	b	a	a	b	c	c
1721	Gomra	317724	175.6	1050	216	1	1	a	a	b	b	c	c
1722	Gangnara	317725	60.7	155	36	2	1	a	a	b	b	c	c
1723	Bhepur	317726	74.7	1298	273	1	1	1	1	a	a	c	c
1724	Kakunia	317727	127.6	988	237	2	1	a	a	a	a	c	c
1725	Gandhpur	317728	248.8	1496	335	2	2	a	a	a	a	c	c
1726	Jugipur	317729	51.4	30	7	a	a	a	a	a	a	c	c
1727	Sehala	317730	235.1	2038	508	2	2	a	a	a	a	c	
1728	Sakadda	317731	290.2	2333	599	2	2	a	a	a	a	c	c
1729	Madda	317732	232.1	1714	396	1	1		a	a	a	c	c
1730	Garpara	317733	176.1	910	207	1	1		a	a	a	c	c
1731	Nawanagar	317734	170.9	1438	372	2	2	a	a	a	a	c	
1732	Sarisha	317735	67.4	435	105	1	1	a	a	a	b		c
1733	Atkula	317736	187.5	2503	566	1	1	a	a	a	b	c	c
1734	Nawada Palandi	317737	520.4	3022	705	2	2	1	1	1	b	c	c
1735	Thupsara	317738	521.4	2419	574	3	3	1	a	a	b	c	c
1736	Bamunia	317739	189.4	1043	228	1	1	b	b	b	b	c	c
1737	Sundarpur	317740	87.4	557	125	1	1	b	b	b	b	c	c
1738	Sidhai	317741	54.5	1029	222	1	1	a	a	a	b	c	c
1739	Tikuri	317742	68	465	95	1	1	a	a	a	b	c	c
1740	Kurgram	317743	242.1	983	226	1	1	1	a	a	b	c	c
1741	Ramkrishnapur	317744	349.6	2771	610	1	1	a	a	a	b	c	
1742	Barasat	317745	66.8	199	47	1	1	a	a	a	b	c	c
1743	Santra	317746	211.2	2201	512	1	1	a	a	a	b	c	c
1744	Mangalpur	317747	184.1	943	218	1	1	a	a	a	b	c	c
1745	Patisara	317748	138.3	409	89	1	1	a	a	a	b	c	c
1746	Brahmankhanda	317749	484	5842	1384	5	4	2	1	1	b		c

- Village Directory

(As in 2009)

le. (If not available within the < 5 Kms, b for 5-10 Kms and c cility is available is given).						Number of Medical Amenities available. (If not available within the village , the distance range code viz; a for < 5 Kms, b for 5-10 Kms and c for 10+ kms of nearest place where facility is available is given).						Name of Village	Serial Number					
Management institute (MI)	Polytechnic (Pt)	Vocational training school /ITI	Non-formal training centre (NFTC)	Special school for disabled (SSD)	Others (specify)	Community health centre (CHC)	Primary health centre (PHC)	Primary health sub centre (PHS)	Maternity and child welfare centre (MCW)	T.B. clinic (TBC)	Hospital-allopathic (HA)			Hospital-alternative medicine (HO)	Dispensary (D)	Veterinary hospital (VH)	Mobile health clinic (MHC)	Family welfare centre (FWC)
15	16	17	18	19	20	21	22	23	24	25	26	27	28	29	30	31	2	1
c	c	c	c	c	a	c	b	a	c	c	c	c	b	b	a	Kule	1705	
c	c	c	c	c	a	c	a	a	c	c	c	c	a	b	a	Jalandi	1706	
c	c	c	b	c	a	b	a	a	c	c	c	c	a	b	a	Binara	1707	
c	c	c	c	c	a	c	b	a	c	c	c	c	c	b	c	a	Shrirampur	1708
c	c	c	c	c	b	c	b	a	c	c	c	c	c	b	c	a	Bheter	1709
c	c	c	b	c	b	c	b	l	c	c	c	b	b	b	c	4	Palita	1710
c	c	c	2	c	c	a	a	a	c	c	c	c	a	a			Kadda	1711
c	c	c	4	c	c	b	a	a	c	c	c	c	b		c		Goaldihi	1712
c	c	c	2	c	c	a	a	a	c	c	c	c	a	a			Beli	1713
c	c	c	2	c	c	b	l	c	c	c	c	c	c	c	c	c	Balishwar	1714
c	c	c	1	c	b	b	a	c	c				b				Angora	1715
c	c	c	4	c	b	b	a	c	c	c			b		c		Atgram	1716
c	c	c	2		b	b	a	c	c				b		c		Dhaphdara	1717
c	c	c	3	c	b	b	a	c	c								Chak Atgram	1718
c	c	c	c	c	c	c	b	l	b	c	c	c	c	l	c	b	Sajnor	1719
c	c	c	c	c	c	c	c	b	c	c	c	c	c	a	c	b	Rautara	1720
c	c	c	c	c	c	c	c	b	c	c	c	c	c	a	c	c	Gomra	1721
c	c	c	c	c	c	c	c	b	c	c	c	c	c	a	c	b	Gangnara	1722
c	c	c	c	c	c	c	a	a	a	c	c	c	c	a	c	a	Bhepur	1723
c	c	c	c	c	c	c	c	a	c	c	c	c	c	a	c	a	Kakunia	1724
c	c	c	c	c	c	c	c	l	c	c	c	c	c	b	c	c	Gandhpur	1725
c	c	c	c	c	c	c	c	a	c	c	c	c	c	a	c	a	Jugipur	1726
c	c	c	3	c	c	a	a		c	c	c	a	a				Sehala	1727
c	c	c	2	c	a	c	a	l	c	c	c	a	a				Sakadda	1728
c	c	c	c	c	l	c	a	a	c	c	c	c	c	a	c	a	Madda	1729
c	c	c	c	c	a	c	b	a	c	c	c	c	a	a	c	a	Garpara	1730
c	c	c	2	c	c	a	a		c	c	c	a	a				Nawanagar	1731
	c	c	c	c	c	b	b	a	c	c	a	c	c	a	a	a	Sarisha	1732
	c	c	c	c	c	b	b	a	c	c	c	a	c	c	a	a	Atkula	1733
	c	c	c	c	c	c	c	b	c	c	c	a	c	c	a	a	Nawada Palandi	1734
	c	c	c	1	c	b	l	l	c	c	c	l	c	c	l	Thupsara	1735	
	c	c	c	c	c	b	b	a	c	c	c	a	c	c	a	a	Bamunia	1736
	c	c	c	c	c	b	b	a	c	c	c	a	c	c	a	a	Sundarpur	1737
	c	c	c	c	c	b	b	a	c	c	c	a	c	c	a	a	Sidhai	1738
	c	c	c	c	c	b	l	l	c	c	c	l	c	c	l	Tikuri	1739	
	c	c	c	c	c	b	b	a	c	c	c	a	c	c	a	a	Kurgram	1740
	c	c	c	c	c	b	b	a	c	c	c	a	c	c	a	a	Ramkrishnapur	1741
	c	c	c	c	c	b	b	a	c	c	c	a	c	c	a	a	Barasat	1742
	c	c	c	c	c	b	b	a	c	c	c	a	c	c	a	a	Santra	1743
	c	c	c	c	c	b	b	a	c	c	c	a	c	c	a	a	Mangalpur	1744
	c	c	c	c	c	b	b	a	c	c	c	a	c	c	a	a	Patisara	1745
	c	c	c	c	c	b	b	2	c	c	c	2	c	c	2	Brahmankhanda	1746	

Serial Number	Name of Village	Number of Non-Government Medical Amenities available.							Availability of drinking water - Yes / No							
		Charitable non Govt. hospital/Nursing home.	Medical practitioner with MBBS Degree	Medical practitioner with other degree	Medical practitioner with no degree	Traditional practitioner and faith healer .	Medicine Shop	Others	Tap water (Treated/Untreated)	Well water (Covered / Uncovered well)	Hand Pump	Tube wells / Bore well	Spring	River / Canal	Tank / Pond / Lake	Others
1	2	32	33	34	35	36	37	38	39	40	41	42	43	44	45	46
1705	Kule	0	0	0	2	0	0	0	No	No	Yes	No	No	Yes	Yes	No
1706	Jalandi	0	0	0	2	0	0	0	No	No	Yes	No	No	No	Yes	No
1707	Binara	0	0	0	0	0	0	0	No	No	Yes	No	No	No	Yes	No
1708	Shrirampur	0	0	1	1	0	0	0	No	No	Yes	No	No	No	Yes	No
1709	Bheter	0	0	1	1	0	0	0	No	No	Yes	No	No	No	Yes	No
1710	Palita	0	0	3	2	1	0	0	No	No	Yes	No	No	No	Yes	No
1711	Kadda	0	0	0	0	0	0	0	No	No	Yes	No	No	No	Yes	No
1712	Goaldihi	0	0	0	0	0	0	0	No	No	Yes	No	No	No	Yes	No
1713	Beli	0	0	0	0	0	0	0	No	No	Yes	No	No	No	Yes	No
1714	Balishwar	0	0	0	0	0	0	0	No	No	Yes	No	No	No	Yes	No
1715	Angora	0	0	0	0	0	0	0	No	No	Yes	No	No	No	Yes	No
1716	Atgram	0	0	0	0	0	0	0	No	No	Yes	No	No	No	Yes	No
1717	Dhaphdara	0	0	0	0	0	0	0	No	No	Yes	No	No	No	Yes	No
1718	Chak Atgram	0	0	0	0	0	0	0	No	No	Yes	No	No	No	Yes	No
1719	Sajnor	0	0	0	3	0	2	0	No	No	Yes	Yes	No	No	Yes	No
1720	Rautara	0	0	0	2	0	0	0	No	No	Yes	Yes	No	No	Yes	No
1721	Gomra	0	0	0	1	1	0	0	No	No	Yes	Yes	No	Yes	Yes	No
1722	Gangnara	0	0	0	0	0	0	0	No	No	Yes	No	No	Yes	Yes	No
1723	Bhepur	0	0	0	0	0	0	0	No	No	Yes	Yes	No	Yes	Yes	No
1724	Kakunia	0	0	0	0	0	0	0	No	No	Yes	No	No	No	Yes	No
1725	Gandhpur	0	0	0	0	1	0	0	No	No	Yes	No	No	No	Yes	No
1726	Jugipur	0	0	0	0	0	0	0	No	No	Yes	No	No	No	Yes	No
1727	Sehala	0	0	0	0	0	0	0	No	No	Yes	No	No	No	Yes	No
1728	Sakadda	0	0	1	0	0	0	0	No	No	Yes	No	No	No	Yes	No
1729	Madda	0	0	0	2	1	0	0	No	No	Yes	No	No	No	Yes	No
1730	Garpara	0	0	0	2	1	0	0	No	No	Yes	No	No	No	Yes	No
1731	Nawanagar	0	3	2	0	0	0	0	No	No	Yes	No	No	No	Yes	No
1732	Sarisha	0	0	0	0	0	0	0	No	No	Yes	No	No	No	Yes	No
1733	Atkula	0	0	0	0	0	0	0	No	No	Yes	Yes	No	Yes	Yes	No
1734	Nawada Palandi	0	0	0	1	0	1	0	No	No	Yes	No	No	Yes	Yes	No
1735	Thupsara	0	0	0	3	0	0	0	No	No	Yes	Yes	No	Yes	Yes	No
1736	Bamunia	0	0	0	0	0	0	0	No	No	Yes	Yes	No	Yes	Yes	No
1737	Sundarpur	0	0	0	0	0	0	0	No	No	Yes	No	No	Yes	Yes	No
1738	Sidhai	0	0	0	0	0	0	0	No	No	Yes	Yes	No	Yes	Yes	No
1739	Tikuri	0	0	0	0	0	0	0	No	No	Yes	Yes	No	Yes	Yes	No
1740	Kurgram	0	0	0	0	0	0	0	No	No	Yes	No	No	Yes	Yes	No
1741	Ramkrishnapur	0	0	0	1	0	0	0	No	No	Yes	No	No	No	Yes	No
1742	Barasat	0	0	0	0	0	0	0	No	No	Yes	No	No	No	Yes	No
1743	Santra	0	0	0	0	0	0	0	No	No	Yes	Yes	No	No	Yes	No
1744	Mangalpur	0	0	0	0	0	0	0	No	No	Yes	Yes	No	Yes	Yes	No
1745	Patisara	0	0	0	0	0	0	0	No	No	Yes	No	No	No	No	No
1746	Brahmankhanda	0	2	1	2	0	4	0	No	No	Yes	No	No	No	Yes	No

Availability of toilet & others Yes / No				Communication and transport facilities (If amenities available code -Yes is given except for Village Pin Code .If not available within the village , the distance range code viz; a for < 5 Kms, b for 5-10 Kms and c for 10+ kms of nearest place where facility is available is given).								
Community toilet including bath.	Community toilet excluding bath.	Rural sanitary mart or sanitary hardware outlet available near the village.	Community bio- gas or recycle of waste for productive use.	Post office(PO)	Sub post office (SPO)	Post & Telegraph office (P&TO)	Village Pin Code	Telephones (Land lines)	Public call office (PCO)	Mobile phone coverage	Name of Village	Serial Number
47	48	49	50	51	52	53	54	55	56	57	2	1
No	No	No	No	a	c	c	731240	Yes	a	Yes	Kule	1705
No	No	Yes	No	Yes	b	c	731240	Yes	a	Yes	Jalandi	1706
No	No	No	No	a	a	c	731301	Yes	a	Yes	Binara	1707
No	No	No	No	b	b	c	731240	Yes	b	Yes	Shrirampur	1708
No	No	No	No	a	b	c	731215	Yes	b	Yes	Bheter	1709
No	No	No	No	Yes	b	c	731215	Yes	b	Yes	Palita	1710
No	No	No	No	a	a	c	731215	a	Yes	Yes	Kadda	1711
No	No	No	No	a	a	c	731301	Yes	c	Yes	Goaldihi	1712
No	No	No	No	Yes	a	c	731301	a	Yes	Yes	Beli	1713
No	No	No	No			c	731301	Yes	Yes	Yes	Balishwar	1714
No	No	No	No	a	b	c	731301	Yes	c	Yes	Angora	1715
No	No	No	No	a	b	c	731301	Yes	c	c	Atgram	1716
No	No	No	No	a	b	c	731303	Yes	c	c	Dhaphdara	1717
No	No	No	No	a	b	c	731215	Yes	c	c	Chak Atgram	1718
No	No	Yes	No	a	b	c	731301	Yes	Yes	Yes	Sajnor	1719
No	No	No	No	a	b	c	731301	Yes	a	Yes	Rautara	1720
No	No	Yes	No	Yes	b	c	731130	Yes	Yes	Yes	Gomra	1721
No	No	Yes	No	a	b	c	731302	Yes	a	Yes	Gangnara	1722
No	No	Yes	No	a	a	c	731301	Yes	a	Yes	Bhepur	1723
No	No	Yes	No	a	a	c	731215	Yes	a	Yes	Kakunia	1724
No	No	Yes	No	Yes	a	c	731301	Yes	Yes	Yes	Gandhpur	1725
No	No	No	No	a	a	c	731301	a	a	Yes	Jugipur	1726
No	No	No	No	a	a	c	731301	Yes	Yes	Yes	Sehala	1727
No	No	No	No	Yes	a	c	731301	a	a	Yes	Sakadda	1728
No	No	No	No	a	a	c	731220	Yes	a	Yes	Madda	1729
No	No	No	No	a	a	c	731301	Yes	a	Yes	Garpara	1730
No	No	No	No	Yes	a	c	731301	Yes	Yes	Yes	Nawanagar	1731
No	No	No	No			c	731301	Yes	a	Yes	Sarisha	1732
No	No	No	No	a	b	c	731301	Yes	a	Yes	Atkula	1733
No	No	No	No			c	731240	Yes	a	Yes	Nawada Palandi	1734
No	No	No	No	Yes	b	c	731215	Yes	a	Yes	Thupsara	1735
No	No	No	No	a	b	c	731301	a	b	Yes	Bamunia	1736
No	No	No	No	a	b	c	731303	a	b	Yes	Sundarpur	1737
No	No	No	No			b	731301	Yes	a	Yes	Sidhai	1738
No	No	No	No			b	731301	Yes	a	Yes	Tikuri	1739
No	No	No	No	a	b	c	731219	Yes	a	Yes	Kurgram	1740
No	No	No	No	a	b	c		Yes	a	Yes	Ramkrishnapur	1741
No	No	No	No			b	731301	Yes	a	Yes	Barasat	1742
No	No	No	No	a	b	c	731301	Yes	a	Yes	Santra	1743
No	No	No	No	b	b	c	731215	Yes	a	Yes	Mangalpur	1744
No	No	No	No	a	b	c	731301	Yes	a	Yes	Patisara	1745
No	No	No	No			b	731215	Yes	Yes	Yes	Brahmankhanda	1746

Communication and transport facilities (If amenities available code -Yes is given except for Village Pin Code ,If not available within the village , the distance range code viz; a for < 5 Kms, b for 5-10 Kms and c for 10+ kms of nearest place where facility is available is given).													Village connected to highway (If amenities available code viz; a for < 5 Kms, b for 5-10 Kms and c for 10+ kms of nearest place where facility is available is given).			
Serial Number	Name of Village	Internet cafes/ Common service centre (CSC)	Private courier facility	Bus service (Public & Private)	Railway stations	Auto/Modified Autos	Taxis and Vans	Tractors	Cycle-pulled rickshaws(Manual & Machine driven)	Carts driven by animals	Sea /River ferry service	Connected to national highway(NH)	Connected to state highway(SH)	Connected to major district road (MDR)	Connected to others district road	Pucca roads
1	2	58	59	60	61	62	63	64	65	66	67	68	69	70	71	72
1705	Kule	c	c	a	c	a	Yes	Yes	Yes	Yes	c	c	c	Yes	a	a
1706	Jalandi	a	c	a	c	c	Yes	Yes	Yes	Yes	c	c	c	a	a	a
1707	Binara	a	a	a	c	b	Yes	Yes	Yes	Yes	c	c	a	b	a	a
1708	Shrirampur	c	c	b	c	b	Yes	Yes	Yes	Yes	c	c	c	b	b	b
1709	Bheter	c	c	b	c	b	b	Yes	Yes	Yes	c	c	c	Yes	b	b
1710	Palita	c	c	b	c	b	Yes	Yes	Yes	Yes	c	c	b	Yes	b	b
1711	Kadda	b	c	Yes	c	c	b	Yes	a	Yes	c	a	c	b	Yes	Yes
1712	Goaldihi	c	c	Yes	c	c	Yes	Yes	Yes	Yes	c	c	b	Yes	Yes	Yes
1713	Beli	a	c	Yes	c	c	a	Yes	a	Yes	c	a	c	Yes	Yes	Yes
1714	Balishwar	c	c	b	c	c	Yes	Yes	Yes	a	c	c	b	b	b	a
1715	Angora	c	b	a	c	c	Yes	Yes	Yes	Yes	c	c	b	a	a	a
1716	Atgram	c	c	a	c	c	Yes	Yes	Yes	Yes	c	c	a	b	b	a
1717	Dhaphdara	c	c	a	c	c	Yes	Yes	Yes	Yes	c	c	a	b	b	a
1718	Chak Atgram	c	c	a	c	Yes	Yes	Yes	Yes	Yes	c	c	Yes	b	b	a
1719	Sajnor	c	c	Yes	c	c	Yes	Yes	Yes	Yes	c	c	Yes		Yes	Yes
1720	Rautara	c	c	a	c	c	a	c	a	Yes	c	c	a	a	a	a
1721	Gomra	c	c	Yes	c	c	b	b	Yes	Yes	c	c			Yes	Yes
1722	Gangnara	c	c	a	c	c	c	b	b	Yes	Yes	a	a	a	a	a
1723	Bhepur	c	c	a	c	c	a	c	a	Yes	c	c	a	a		a
1724	Kakunia	c	c	Yes	c	c	c	Yes	Yes	Yes	Yes	c	Yes	a	a	a
1725	Gandhpur	c	Yes	Yes	c	c	Yes	Yes	Yes	Yes	c	c	Yes		Yes	Yes
1726	Jugipur	c	c	a	c	c	a	c	a	a	c	a	Yes	a	a	a
1727	Sehala	Yes	c	Yes	c	c	c	Yes	a	Yes	c	a	c	a	Yes	a
1728	Sakadda	a	c	a	c	c	b	Yes	Yes	Yes	c	a	c		Yes	a
1729	Madda	c	c	b	c	a	Yes	Yes	Yes	Yes	c	c	c	a	a	a
1730	Garpara	c	c	a	c	a	Yes	Yes	Yes	Yes	c	c	c	a	a	a
1731	Nawanagar	a	c	Yes	c	c	c	Yes	a	Yes	c	b	c	a	Yes	Yes
1732	Sarisha	a	c	a	c	c	a	Yes	a	Yes	c	c	c	a	a	a
1733	Atkula	a	c	Yes	c	c	Yes	Yes	a	Yes	c	c	b	b	b	Yes
1734	Nawada Palandi	a	c	Yes	c	c	Yes	Yes	Yes	Yes	c	c	b		Yes	Yes
1735	Thupsara	a	b	a	c	c	Yes	Yes	Yes	Yes	c	c	b	a	a	Yes
1736	Bamunia	c	b	b	c	b	b	Yes	b	Yes	c	c	b	b	a	a
1737	Sundarpur	b	b	b	c	b	b	Yes	b	Yes	c	c	b	b	a	a
1738	Sidhai	a	b	a	c	b	Yes	Yes	a	Yes	c	c	b	a	a	a
1739	Tikuri	a	b	a	c	b	Yes	Yes	Yes	Yes	c	c	b	a	a	a
1740	Kurgram	a	b	a	c	b	a	a	Yes	Yes	c	c	b	a	a	a
1741	Ramkrishnapur	c	c	a	c	a	Yes	Yes	a	Yes	c	c	b	a	Yes	Yes
1742	Barasat	a	c	Yes	c	c	a	a	a	Yes	c	c	a	Yes	a	Yes
1743	Santra	a	b	Yes	c	c	a	Yes	Yes	Yes	c	c	a	Yes	a	Yes
1744	Mangalpur	a	a	Yes	c	c	a	Yes	Yes	Yes	c	c	a	Yes		Yes
1745	Patisara	a	c	Yes	c	c	a	a	a	Yes	c	c	a	a	a	Yes
1746	Brahmankhanda	Yes	c	Yes	c	c	Yes	Yes	Yes	Yes	c	c	b	Yes	Yes	Yes

ys,village roads, banks & credit societies :-Yes is given, If not available within the code viz; a for <5 Kms, b for 5-10 Kms place where facility is available is given).													Availability of miscellaneous facilities (If amenities available code -Yes is given, If not available within the village , the distance range code viz; a for < 5 Kms, b for 5-10 Kms and c for 10+ kms of nearest place where facility is available is given).			
73	74	75	76	77	78	79	80	81	82	83	84	85	86	87	Name of Village	Serial Number
Yes	c	Yes	a	c	c	Yes	a	c	a	b	c	Yes	Yes	Kule	1705	
Yes	b	c	Yes	a	c	c	Yes	Yes	c	a	b	c	Yes	Yes	Jalandi	1706
a	c	Yes	b	b	c	Yes	a	c	a	a	b	Yes	Yes	Binara	1707	
Yes	b	c	Yes	c	c	c	Yes	a	b	b	c	c	Yes	Yes	Shrirampur	1708
Yes	b	c	Yes	b	c	b	Yes	Yes	b	b	c	c	Yes	Yes	Bheter	1709
Yes	b	c	Yes	b	c	b	Yes	Yes	c	b	b	b	Yes	Yes	Palita	1710
Yes		Yes	a	c	c	Yes	b	c	a	Yes	b	Yes	Yes	Kadda	1711	
a		Yes	a	c	c	Yes	Yes	c	a	a	b	Yes	Yes	Goaldihi	1712	
Yes	b	Yes	a	c	c	Yes	a	c	a	Yes	c	Yes	Yes	Beli	1713	
Yes	c	Yes	b	c	c	Yes	a	c	b	c	c	a	Yes	Balishwar	1714	
Yes	c	b	Yes	a	b	b	Yes	a	b	b	b	b	Yes	Yes	Angora	1715
Yes		Yes	a	c	b	Yes	Yes	c	a	c	b	Yes	Yes	Atgram	1716	
Yes		Yes	a	c	b	Yes	a	c	Yes	c	b	a	Yes	Dhaphdara	1717	
Yes		Yes	a	c	b	Yes	a	c	a	c	b	Yes	Yes	Chak Atgram	1718	
Yes	c	a	Yes	b	c	Yes	Yes	Yes	c	Yes	b	Yes	Yes	Sajnor	1719	
Yes	c	b	c	b	c	b	Yes	a	c	a	b	Yes	Yes	Yes	Rautara	1720
Yes	c	a	Yes	b	c	b	Yes	a	c	a	b	Yes	Yes	b	Gomra	1721
Yes	c	Yes	c	b	c	c	Yes	a	c	b	c	Yes	Yes	b	Gangnara	1722
Yes		c	a	c	c	Yes	Yes	c	a	b	Yes	Yes	Yes	Bhepur	1723	
Yes	b	a	c		c	Yes	a	c	a	b	Yes	Yes	Yes	Kakunia	1724	
Yes	b	a	Yes	a	c	c	Yes	c	c	a	b	c	Yes	Yes	Gandhpur	1725
Yes	b	a	c	a	c	c	a	a	c	a	b	a	a	b	Jugipur	1726
Yes		a	Yes	a	c	c	Yes	Yes	b	a	c	b	Yes	Yes	Sehala	1727
Yes		a	Yes	a	c	c	Yes	a	c	a	c	b	Yes	Yes	Sakadda	1728
Yes	a	c	Yes	a	c	c	Yes	Yes	c	a	c	c	Yes	Yes	Madda	1729
Yes	a	b	Yes	a	c	c	Yes	Yes	c	a	c	c	Yes	Yes	Garpara	1730
Yes		Yes	a	c	c	Yes	Yes	c	a	Yes	c	Yes	Yes	Nawanagar	1731	
Yes	a		a	c	c	Yes	Yes	c	a	a	c	Yes	Yes	Sarisha	1732	
Yes		Yes	a	c	c	Yes	Yes	c	a	a	c	Yes	Yes	Atkula	1733	
Yes	Yes	Yes	a	c	c	Yes	Yes	c	a	a	c	Yes	Yes	Nawada Palandi	1734	
Yes	Yes	Yes	a	c	c	Yes	Yes	c	a	a	c	Yes	Yes	Thupsara	1735	
a	a	Yes	b	c	c	Yes	a	c	b	b	c	Yes	Yes	Bamunia	1736	
a	a		b	c	c	a	a	b	b	b	c	Yes	Yes	Sundarpur	1737	
Yes	a	Yes	a	c	c	Yes	Yes	c	a	a	c	Yes	Yes	Sidhai	1738	
Yes	a		a	c	c	a	a	c	a	a	c	Yes	Yes	Tikuri	1739	
Yes	a		a	c	c	Yes	a	c	a	a	c	Yes	Yes	Kurgram	1740	
Yes	Yes	Yes	Yes	a	c	c	Yes	Yes	c	a	a	c	Yes	Yes	Ramkrishnapur	1741
Yes	Yes		a	c	c	a	a	c	a	a	c	Yes	Yes	Barasat	1742	
Yes	Yes	Yes	a	c	c	a	Yes	c	a	a	c	Yes	Yes	Santra	1743	
Yes			a	c	c	Yes	a	c	a	a	c	Yes	Yes	Mangalpur	1744	
Yes	Yes		a	c	c	a	a	c	a	a	c	Yes	Yes	Patisara	1745	
Yes	Yes	Yes	Yes	c	c	Yes	Yes	Yes	Yes	Yes	c	Yes	Yes	Brahmankhanda	1746	

Availability of miscellaneous facilities (If amenities available code -Yes is given, If not available within the village , the distance range code viz; a for < 5 Kms, b for 5-10 Kms and c for 10+ kms of nearest place where facility is available is given).												Availability of electricity (Yes/No)			
Serial Number	Name of Village	ASHA (Accredited Social Health Activist)	Community centre with/without TV	Sports Field,	Sports Club / Recreation Centre	Cinema / Video Hall	Public Library	Public Reading Room	Newspaper Supply	Assembly Polling station	Birth & Death Registration Office	Power Supply for Domestic Use (ED)	Power Supply for Agricultural Use (EAG)	Power Supply for Commercial Use (EC)	Power Supply for All Uses (EA)
1	2	88	89	90	91	92	93	94	95	96	97	98	99	100	101
1705	Kule	Yes	b	Yes	a	c	a	a	Yes	Yes	a	Yes	Yes	Yes	Yes
1706	Jalandi	Yes	a	Yes	Yes	c	a	a	Yes	Yes	a	Yes	Yes	Yes	Yes
1707	Binara	Yes	a	a	a	b	a	a	Yes	a	b	Yes	Yes	Yes	Yes
1708	Shrirampur	Yes	b	Yes	Yes	c	c	c	b	Yes	c	Yes	Yes	Yes	Yes
1709	Bheter	a	c	b	b	c	c	c	b	Yes	c	Yes	Yes	Yes	Yes
1710	Palita	Yes	b	b	b	c	c	c	b	Yes	c	Yes	Yes	Yes	Yes
1711	Kadda	Yes	a	Yes	c	c	a	c	Yes	Yes	c	Yes	Yes	No	No
1712	Goaldihi	Yes	Yes	Yes	Yes	Yes	Yes	Yes	Yes	Yes	Yes	Yes	Yes	Yes	Yes
1713	Beli	Yes	a	Yes	c	b	a	c	Yes	Yes	c	Yes	Yes	Yes	Yes
1714	Balishwar	Yes	c	b	c	c	c	c	b	Yes	b	Yes	Yes	Yes	Yes
1715	Angora	Yes	c	b	b	c	a	a	b	Yes	b	Yes	Yes	Yes	Yes
1716	Atgram	Yes	c	b	c	c	c	c	b	Yes	a	Yes	Yes	Yes	Yes
1717	Dhaphdara	a	c	b	c	c	c	c	b	Yes	Yes	Yes	Yes	Yes	Yes
1718	Chak Atgram	a	c	b	c	c	c	c	b	Yes	a	Yes	Yes	Yes	Yes
1719	Sajnor	Yes	c	Yes	c	c	c	c	Yes	Yes	b	Yes	Yes	Yes	Yes
1720	Rautara	Yes	c	Yes	c	c	c	c	Yes	a	b	Yes	Yes	Yes	Yes
1721	Gomra	Yes	c	Yes	c	c	c	c	Yes	Yes	b	Yes	Yes	Yes	Yes
1722	Gangnara	Yes	a	a	c	c	c	c	a	c	b	Yes	Yes	Yes	Yes
1723	Bhepur	Yes	c	a	c	c	a	a	Yes	Yes	a	Yes	Yes	Yes	Yes
1724	Kakunia	Yes	Yes	Yes	c	c	c	c	Yes	Yes	a	Yes	Yes	Yes	Yes
1725	Gandhpur	Yes	c	Yes	c	c	c	c	Yes	Yes	a	Yes	Yes	Yes	Yes
1726	Jugipur	a	c	a	c	c	c	c	a	a	a	Yes	No	No	No
1727	Shehala	Yes	b	Yes	c	c	a	c	Yes	Yes	c	Yes	Yes	No	No
1728	Sakadda	Yes	b	a	c	c	a	c	Yes	Yes	c	Yes	Yes	No	No
1729	Madda	Yes	c	a	a	c	c	c	a	Yes	c	Yes	Yes	Yes	Yes
1730	Garpara	Yes	c	a	a	c	a	a	a	Yes	b	Yes	Yes	Yes	Yes
1731	Nawanagar	Yes	a	Yes	c	c	a	c	Yes	Yes	c	Yes	Yes	Yes	Yes
1732	Sarisha	Yes	b	c	c	c	c	c	Yes	Yes	a	Yes	Yes	No	No
1733	Atkula	Yes	b	b	b	c	c	b	Yes	Yes	a	Yes	Yes	Yes	Yes
1734	Nawada Palandi	Yes	b	b	b	c	c	b	Yes	Yes	a	Yes	Yes	Yes	Yes
1735	Thupsara	Yes	b	b	b	c	c	b	Yes	Yes	a	Yes	Yes	Yes	Yes
1736	Bamunia	Yes	b	b	c	c	c	c	Yes	a	b	Yes	Yes	No	No
1737	Sundarpur	Yes	b	b	c	c	c	c	Yes	a	b	Yes	Yes	No	No
1738	Sidhai	Yes	b	b	b	c	c	b	Yes	Yes	a	Yes	Yes	No	No
1739	Tikuri	Yes	b	b	b	c	c	b	Yes	a	a	Yes	Yes	No	No
1740	Kurgram	Yes	b	b	b	c	c	b	Yes	Yes	a	Yes	Yes	No	No
1741	Ramkrishnapur	Yes	b	b	c	c	c	c	Yes	Yes	a	Yes	Yes	Yes	Yes
1742	Barasat	a	b	b	b	c	c	b	Yes	a	a	Yes	Yes	No	No
1743	Santra	Yes	b	b	b	c	c	b	Yes	Yes	a	Yes	Yes	No	No
1744	Mangalpur	Yes	b	b	b	c	c	b	Yes	Yes	a	Yes	Yes	No	No
1745	Patisara	Yes	b	b	b	c	c	b	Yes	a	a	Yes	Yes	No	No
1746	Brahmankhanda	Yes	b	b	b	c	c	b	Yes	Yes	Yes	Yes	Yes	Yes	Yes

Nearest Town		Land Use							
		Area under different types of land use (in hectares rounded up to one decimal place)							
Name	Distance range code i.e. a for < 5 Kms, b for 5-10 Kms and c for 10+ kms .	Forests	Area under Non-agricultural Uses	Barren and Un-cultivable land	Permanent Pastures and Other Grazing Lands	Land Under Miscellaneous Tree Crops etc.	Culturable Waste Land	Name of Village	Serial Number
102	103	104	105	106	107	108	109	2	1
BOLPUR	c	0	32.3	0	0	0	2	Kule	1705
BOLPUR	c	0	82.4	0	0	0	1.4	Jalandi	1706
BOLPUR	c	0	16.6	0	0	0	4	Binara	1707
BOLPUR	c	0	31.1	0	0	0	1	Shrirampur	1708
BOLPUR	c	0	19.3	0	0	0	1	Bheter	1709
BOLPUR	c	0	58	0	0	0	2	Palita	1710
BOLPUR	c	0	26.8	0	0	0	1	Kadda	1711
BOLPUR	c	0	34.7	0	0	0	168.5	Goaldihi	1712
BOLPUR	c	0	25.3	0	0	0	3.6	Beli	1713
BOLPUR	c	0	31.9	0	0	0	0	Balishwar	1714
BOLPUR	c	0	10.6	0	0	0	24.6	Angora	1715
BOLPUR	c	0	1	0	0	0	0	Atgram	1716
BOLPUR	c	0	6.3	0	0	0	5.3	Dhaphdara	1717
BOLPUR	c	0	14.7	0	0	0	3.6	Chak Atgram	1718
BOLPUR	c	0	92.4	0	0	0	0	Sajnor	1719
BOLPUR	c	0	35	0	0	0	0	Rautara	1720
BOLPUR	c	0	5.6	0	0	0	0	Gomra	1721
BOLPUR	c	0	19.7	0	0	0	1	Gangnara	1722
BOLPUR	c	0	14.7	0	0	0	0	Bhepur	1723
BOLPUR	c	0	37.6	0	0	0	0	Kakunia	1724
BOLPUR	c	0	71.8	0	0	0	1	Gandhpur	1725
BOLPUR	c	0	16.4	0	0	0	0	Jugipur	1726
BOLPUR	c	0	51.8	0	0	0	32.8	Sehala	1727
BOLPUR	c	0	50	0	0	0	1	Sakadda	1728
BOLPUR	c	0	56.7	0	0	0	2	Madda	1729
BOLPUR	c	0	36.3	0	0	0	1	Garpara	1730
BOLPUR	c	0	42.4	0	0	0	2	Nawanagar	1731
BOLPUR	c	0	21.4	0	0	0	1	Sarisha	1732
BOLPUR	c	0	50	0	0	0	1.5	Atkula	1733
BOLPUR	c	0	142.4	0	0	0	3	Nawada Palandi	1734
BOLPUR	c	0	140	0	0	0	2.5	Thupsara	1735
BOLPUR	c	0	28.4	0	0	0	1	Bamunia	1736
BOLPUR	c	0	5.9	0	0	0	1.5	Sundarpur	1737
BOLPUR	c	0	5.5	0	0	0	1	Sidhai	1738
BOLPUR	c	0	4	0	0	0	3	Tikuri	1739
BOLPUR	c	0	51	0	0	0	1.1	Kurgram	1740
BOLPUR	c	0	84.2	0	0	0	2.5	Ramkrishnapur	1741
BOLPUR	c	0	20.3	0	0	0	1.4	Barasat	1742
BOLPUR	c	0	60.8	0	0	0	0.4	Santra	1743
BOLPUR	c	0	54.1	0	0	0	0	Mangalpur	1744
BOLPUR	c	0	46.8	0	0	0	1.5	Patisara	1745
BOLPUR	c	0	238	0	0	0	1	Brahmankhanda	1746

Land Use												
Area under different types of land use (in hectares rounded up to one decimal place)							Area irrigated by source (in hectare).					
Serial Number	Name of Village	Fallow lands other than current fallows	Current Fallows	Net Area Sown	Total Irrigated Land Area	Total Un-irrigated Land Area	Canals (C)	Wells/Tube-wells(W/TW)	Tanks/Lakes(T/L)	Water Falls(WF)	Others(O)	
1	2	110	111	112	113	114	115	116	117	118	119	
1705	Kule	0	0	197.4	160	37.4	94	48	18	0	0	
1706	Jalandi	0	0	294.9	280.2	14.8	202	40	18	0	20.2	
1707	Binara	0	0	68.1	61.6	6.6	0	0	12.3	0	49.2	
1708	Shrirampur	0	0	102.7	88	14.7	50	32	6	0	0	
1709	Bheter	0	0	123.3	85	38.3	57	20	8	0	0	
1710	Palita	0	0	140	135	5	87	32	16	0	0	
1711	Kadda	0	0	100.2	80	20.2	50	1	29	0	0	
1712	Goaldihi	0	0	199	199	0	175	20	4	0	0	
1713	Beli	0	0	126.2	125.6	0.6	75.7	37.3	12.6	0	0	
1714	Balishwar	0	0	142.8	117	25.9	96.4	20.6	0	0	0	
1715	Angora	0	0	171.7	160	11.7	130	30	0	0	0	
1716	Atgram	0	0	86.2	65	21.2	50	15	0	0	0	
1717	Dhaphdara	0	0	47	35	12	20	15	0	0	0	
1718	Chak Atgram	0	0	188.5	174.3	14.2	110	50	14.3	0	0	
1719	Sajnor	0	0	451	112	339	0	100	12	0	0	
1720	Rautara	0	0	94	60	34	0	50	10	0	0	
1721	Gomra	0	0	170	70	100	0	55	15	0	0	
1722	Gangnara	0	0	40	35	5	20	15	0	0	0	
1723	Bhepur	0	0	60	40	20	0	35	5	0	0	
1724	Kakunia	0	0	90	60	30	0	45	15	0	0	
1725	Gandhpur	0	0	176	60	116	0	45	15	0	0	
1726	Jugipur	0	0	35	15	20	5	5	5	0	0	
1727	Sehala	0	0	150.4	150	0.4	107	4.9	38.1	0	0	
1728	Sakadda	0	0	239.2	238.6	0.6	155.4	71.2	12	0	0	
1729	Madda	0	0	173.4	160	13.4	102	46	12	0	0	
1730	Garpara	0	0	138.8	120	18.8	95	10	15	0	0	
1731	Nawanagar	0	0	126.5	118.4	8.1	67.8	38	12.6	0	0	
1732	Sarisha	0	0	45	43	2	35	8	0	0	0	
1733	Atkula	0	0	136	134	2	110	20	4	0	0	
1734	Nawada Palandi	0	0	375	370	5	276	94	0	0	0	
1735	Thupsara	0	0	378.9	340.9	38	200	130	10.9	0	0	
1736	Bamunia	0	0	160	160	0	20	130	10	0	0	
1737	Sundarpur	0	0	80	45	35	0	40	5	0	0	
1738	Sidhai	0	0	48	33	15	0	24	1	0	8	
1739	Tikuri	0	0	61	36	25	10	25	1	0	0	
1740	Kurgram	0	0	190	40	150	0	35	5	0	0	
1741	Ramkrishnapur	0	0	263	175	88	0	160	15	0	0	
1742	Barasat	0	0	45	35	10	0	30	5	0	0	
1743	Santra	0	0	150	95	55	0	90	5	0	0	
1744	Mangalpur	0	0	130	70	60	0	65	5	0	0	
1745	Patisara	0	0	90	65	25	0	60	5	0	0	
1746	Brahmankhanda	0	0	245	65	180	0	60	5	0	0	

Name of three most important commodities manufactured			Name of Village	Serial Number
First	Second	Third		
120	121	122	2	1

			Kule	1705
			Jalandi	1706
			Binara	1707
			Shrirampur	1708
			Bheter	1709
			Palita	1710
			Kadda	1711
Hasking			Goaldihi	1712
			Beli	1713
Hasking			Balishwar	1714
Hasking			Angora	1715
Hasking			Atgram	1716
Hasking			Dhaphdara	1717
Hasking			Chak Atgram	1718
Hasking Rice	Atta Grinding		Sajnor	1719
Atta Grinding	Hasking Rice		Rautara	1720
Atta Grinding	Hasking Rice		Gomra	1721
			Gangnara	1722
			Bhepur	1723
Hasking Rice	Atta Grinding		Kakunia	1724
Hasking		Gur	Gandhpur	1725
Gur			Jugipur	1726
			Sehala	1727
			Sakadda	1728
			Madda	1729
			Garpara	1730
			Nawanagar	1731
			Sarisha	1732
			Atkula	1733
			Nawada Palandi	1734
			Thupsara	1735
			Bamunia	1736
			Sundarpur	1737
			Sidhai	1738
			Tikuri	1739
			Kurgram	1740
			Ramkrishnapur	1741
			Barasat	1742
			Santra	1743
			Mangalpur	1744
			Patisara	1745
			Brahmankhanda	1746

Census of India 2011
Amenities and Land use

Serial Number	Name of Village	Location code no.	Total area of the village (in hectares rounded up to one decimal place)	Total population (2011 census)	Number of households (2011 census)	Number of educational amenities available in village, the distance range code viz; a for 0-5 kms, b for 5-10 kms, c for 10+ kms of nearest place where facility is available							
						Pre-Primary school (PP)	Primary school (P)	Middle school (M)	Secondary School (S)	Senior Secondary school (SS)	Degree college of arts, science & commerce (ASC)	Engineering college(EC)	Medical college (MC)
1	2	3	4	5	6	7	8	9	10	11	12	13	14
1747	Chhatingram	317750	157.6	1468	313	1	1	a	a	a	a	c	
1748	Khujutipara	317751	253.6	2595	628	2	1	2	1	1	1	c	c
1749	Baitara	317752	281.9	2378	564	2	2	1	a	a	a	c	
1750	Harmur	317753	230.7	2098	447	2	2	a	a	a	b	c	c
1751	Nabasta	317754	308.5	2665	630	1	1	1	1	a	a	c	
1752	Husenpur	317755	361.4	949	238	1	1	1	a	a	a	c	c
1753	Palitpur	317756	259	787	179	1	1	a	b	b	b	c	c
1754	Ranibazar	317757	119.5	699	157	1	1	1	1	b	b	c	c
1755	Pratappur Chak	317758	91.5	815	196	1	1	a	a	a	b	c	c
1756	Srikrishnapur	317759	180.4	1243	305	2	1	a	a	a	a	c	c
1757	Palashi	317760	66	180	42	b	a	a	a	b	c	c	c
1758	Banshpur	317761	47.2	177	42	1	1	a	a	b	c	c	c
1759	Balaipur	317762	156.9	899	198	2	2	a	a	b	c	c	c
Block T O T A L :			31034.8	213387	49982	197	181	51	30	12	1	0	0

- Village Directory

(As in 2009)

le. (If not available within the < 5 Kms, b for 5-10 Kms and c cility is available is given).						Number of Medical Amenities available. (If not available within the village , the distance range code viz; a for < 5 Kms, b for 5-10 Kms and c for 10+ kms of nearest place where facility is available is given).										Name of Village	Serial Number	
Management institute (MI)	Polytechnic (Pt)	Vocational training school /ITI	Non-formal training centre (NFTC)	Special school for disabled (SSD)	Others (specify)	Community health centre (CHC)	Primary health centre (PHC)	Primary health sub centre (PHS)	Maternity and child welfare centre (MCW)	T.B. clinic (TBC)	Hospital-allopathic (HA)	Hospital-alternative medicine (HO)	Dispensary (D)	Veterinary hospital (VH)	Mobile health clinic (MHC)			Family welfare centre (FWC)
15	16	17	18	19	20	21	22	23	24	25	26	27	28	29	30	31	2	1
c	c	c	2	c		c	a			c	c	c	a	b			Chhatingram	1747
c	c	c	4	c		c	1	1			c	c	c	a			Khujutipara	1748
c	c	c	4	c		c	a	a		c	c	c	a	b			Baitara	1749
	c	c		c		c	b	b	a	c	c	c	a	c	c	a	Harmur	1750
c	c	c	3	c		c	a	1			c	c	a	a			Nabasta	1751
c	c	c	c	c	c	c	a	a	a	c	c	c	c	b	c	a	Husenpur	1752
	c	c		c		c	b	b	a	c	c	c	a	c	c	a	Palitpur	1753
	c	c		c		c	b	1	1	c	c	c	1	c	c	1	Ranibazar	1754
	c	c		c		c	b	a	a	c	c	c	a	c	c	a	Pratappur Chak	1755
c	c	c	c	c	c	c	c	a	c	c	c	c	c	b	c	a	Srikrishnapur	1756
c	c	c	1	c		c	b	a	a	c	c	c	a	b		a	Palashi	1757
c	c	c	1	c		c	b	a	a	c	c	c	a	b		a	Banshpur	1758
c	c	c	1	c	1	c	b	a	a	c	c	c	a	b		a	Balaipur	1759
0	0	0	142	0	19	6	9	35	10	1	1	1	8	8	0	14	: Block T O T A L	

Serial Number	Name of Village	Number of Non-Government Medical Amenities available.							Availability of drinking water - Yes / No							
		Charitable non Govt. hospital/Nursing home.	Medical practitioner with MBBS Degree	Medical practitioner with other degree	Medical practitioner with no degree	Traditional practitioner and faith healer .	Medicine Shop	Others	Tap water (Treated/Untreated)	Well water (Covered / Uncovered well)	Hand Pump	Tube wells / Bore well	Spring	River / Canal	Tank / Pond / Lake	Others
1	2	32	33	34	35	36	37	38	39	40	41	42	43	44	45	46
1747	Chhatingram	0	0	0	1	0	0	0	No	No	Yes	No	No	No	Yes	No
1748	Khujutipara	0	2	2	0	0	7	0	No	No	Yes	No	No	No	Yes	No
1749	Baitara	0	0	0	0	0	0	0	No	No	Yes	No	No	No	Yes	No
1750	Harmur	0	0	0	0	0	0	0	No	No	Yes	Yes	No	No	Yes	No
1751	Nabasta	0	0	0	1	0	0	0	No	No	Yes	No	No	No	Yes	No
1752	Husenpur	0	0	0	1	0	0	0	No	No	Yes	Yes	No	Yes	Yes	No
1753	Palitpur	0	0	0	0	0	0	0	No	No	Yes	Yes	No	Yes	Yes	No
1754	Ranibazar	0	0	0	0	0	0	0	No	No	Yes	Yes	No	Yes	Yes	No
1755	Pratappur Chak	0	0	0	0	0	0	0	No	No	Yes	No	No	Yes	No	No
1756	Srikrishnapur	0	0	0	2	0	0	0	No	No	Yes	No	No	Yes	Yes	No
1757	Palashi	0	0	0	0	0	0	0	No	No	Yes	Yes	No	Yes	Yes	No
1758	Banshpur	0	0	0	0	0	0	0	No	No	Yes	Yes	No	Yes	Yes	No
1759	Balaipur	0	0	0	0	0	0	0	No	No	Yes	Yes	No	Yes	Yes	No
Block T O T A L :		0	9	22	74	13	47	2	6	1	129	52	0	80	127	0

Availability of toilet & others Yes / No				Communication and transport facilities (If amenities available code -Yes is given except for Village Pin Code ,If not available within the village , the distance range code viz; a for < 5 Kms, b for 5-10 Kms and c for 10+ kms of nearest place where facility is available is given).								
Community toilet including bath.	Community toilet excluding bath.	Rural sanitary mart or sanitary hardware outlet available near the village.	Community bio- gas or recycle of waste for productive use.	Post office(PO)	Sub post office (SPO)	Post & Telegraph office (P&TO)	Village Pin Code	Telephones (Land lines)	Public call office (PCO)	Mobile phone coverage	Name of Village	Serial Number
47	48	49	50	51	52	53	54	55	56	57	2	1
No	No	No	No	a		c	731215	Yes	Yes	Yes	Chhatingram	1747
No	No	No	No	Yes	Yes	c	731215	Yes	Yes	Yes	Khujutipara	1748
No	No	No	No	a	a	c	731301	Yes	Yes	Yes	Baitara	1749
No	No	No	No		b	c	731302	Yes	a	Yes	Harmur	1750
No	No	No	No	a	a	c	731301	Yes	Yes	Yes	Nabasta	1751
No	No	No	No	a	a	c	731215	Yes	b	Yes	Husenpur	1752
No	No	No	No	a	a	c	731220	Yes	a	Yes	Palitpur	1753
No	No	No	No	a	a	c	731301	Yes	a	Yes	Ranibazar	1754
No	No	No	No	a	a	c	731301	a	a	Yes	Pratappur Chak	1755
No	No	Yes	No	Yes	a	c	731302	Yes	a	Yes	Srikrishnapur	1756
No	No	Yes	No	c	b	c	731302	Yes	a	Yes	Palashi	1757
No	No	Yes	No	c	b	c	731302	Yes	a	Yes	Banshpur	1758
No	No	Yes	No	c	b	c	731302	Yes	a	Yes	Balaipur	1759
0	1	32	0	31	1	2	128	108	43	112	: Block T O T A L	

Communication and transport facilities (If amenities available code -Yes is given except for Village Pin Code ,If not available within the village , the distance range code viz; a for < 5 Kms, b for 5-10 Kms and c for 10+ kms of nearest place where facility is available is given).													Village connected to highway (If amenities available code viz; a for < 5 Kms, b for 5-10 Kms and c for 10+ kms of nearest place where facility is available is given).			
Serial Number	Name of Village	Internet cafes/ Common service centre (CSC)	Private courier facility	Bus service (Public & Private)	Railway stations	Auto/Modified Autos	Taxis and Vans	Tractors	Cycle-pulled rickshaws(Manual & Machine driven)	Carts driven by animals	Sea /River ferry service	Connected to national highway(NH)	Connected to state highway(SH)	Connected to major district road (MDR)	Connected to others district road	Pucca roads
1	2	58	59	60	61	62	63	64	65	66	67	68	69	70	71	72
1747	Chhatingram	Yes	c	a	c	c	c	Yes	a	Yes	c	a	c	a	a	a
1748	Khujutipara	Yes	c	Yes	c	c	b	Yes	Yes	Yes	c	a	c		Yes	Yes
1749	Baitara	Yes	c	Yes	c	c	c	Yes	Yes	Yes	c	a	c	a	Yes	Yes
1750	Harmur	a	c	a	c	c	a	Yes	a	Yes	c	c	Yes	a	a	a
1751	Nabasta	Yes	c	Yes	c	c	c	Yes	a	Yes	c	Yes	Yes	c	a	a
1752	Husenpur	c	c	a	c	c	a	c	a	Yes	c	c	Yes	a	a	a
1753	Palitpur	c	a	Yes	c	c	a	Yes	a	Yes	c	c	Yes	Yes	a	a
1754	Ranibazar	c	a	Yes	c	a	a	Yes	a	Yes	c	c	a	Yes	a	Yes
1755	Pratappur Chak	c	a	a	c	c	a	a	a	Yes	c	c	a	Yes	a	a
1756	Srikrishnapur	c	c	a	c	c	c	c	a	Yes	Yes	c	a	a	a	a
1757	Palashi	c	b	a	b	c	b	Yes	Yes	Yes	c	c	c	a	a	a
1758	Banshpur	c	b	a	b	c	b	Yes	Yes	Yes	c	c	c	a	a	a
1759	Balaipur	c	b	a	b	b	b	Yes	Yes	Yes	c	c	c	a	a	a
Block T O T A L :		12	2	51	2	7	72	109	98	122	3	1	17	29	45	51

ys,village roads, banks & credit societies :-Yes is given, If not available within the code viz; a for <5 Kms, b for 5-10 Kms place where facility is available is given).													Availability of miscellaneous facilities (If amenities available code -Yes is given, If not available within the village , the distance range code viz; a for < 5 Kms, b for 5-10 Kms and c for 10+ kms of nearest place where facility is available is given).			
Kutchcha roads	Water bounded macadam(WBM) roads	Navigable waterway (river/canal)(NW)	Footpaths (FP)	Commercial & Co-operative Banks	ATM	Agricultural Credit Societies	Self-Help Group (SHG)	Public distribution system (PDS) shop	Mandis / Regular market	Weekly Haat	Agricultural marketing society	Integrated Child Development Scheme (Nutritional Centres)	Anganwadi Centre (Nutritional Centres)	Others (Nutritional Centres)	Name of Village	Serial Number
73	74	75	76	77	78	79	80	81	82	83	84	85	86	87	2	1
Yes			Yes	a	c	c	Yes	Yes	c	a	Yes	c	Yes	Yes	Chhatingram	1747
Yes			Yes	Yes	c	c	Yes	Yes	b	Yes	c	b	Yes	Yes	Khujutipara	1748
Yes	b	Yes	a	c	c	Yes	a	c	a	Yes	c	Yes	Yes	Baitara	1749	
Yes	a	Yes	a	c	c	Yes	a	c	a	a	c	Yes	Yes	Harmur	1750	
Yes		Yes	a	c	c	Yes	Yes	c	a	Yes	b	Yes	Yes	Nabasta	1751	
Yes		c	a	c	c	Yes	a	c	a	b	Yes	Yes	Yes	Husenpur	1752	
Yes			b	c	c	Yes	a	c	a	b	c	Yes	Yes	Palitpur	1753	
Yes	a		b	c	c	Yes	Yes	c	a	b	c	Yes	Yes	Ranibazar	1754	
Yes	a	Yes	a	c	c	a	a	c	a	a	c	a	Yes	Yes	Pratappur Chak	1755
Yes	c	Yes	Yes	a	c	c	Yes	a	c	a	b	Yes	Yes	c	Srikrishnapur	1756
Yes		Yes	b	b	c	Yes	a	c	b	Yes	c	Yes	Yes	Palashi	1757	
Yes		Yes	b	b	c	Yes	a	c	b	Yes	c	Yes	Yes	Banshpur	1758	
Yes		Yes	b	b	c	Yes	a	c	b	Yes	c	Yes	Yes	Balaipur	1759	
117	46	6	110	8	1	9	123	61	7	12	20	12	123	125	: Block T O T A L	

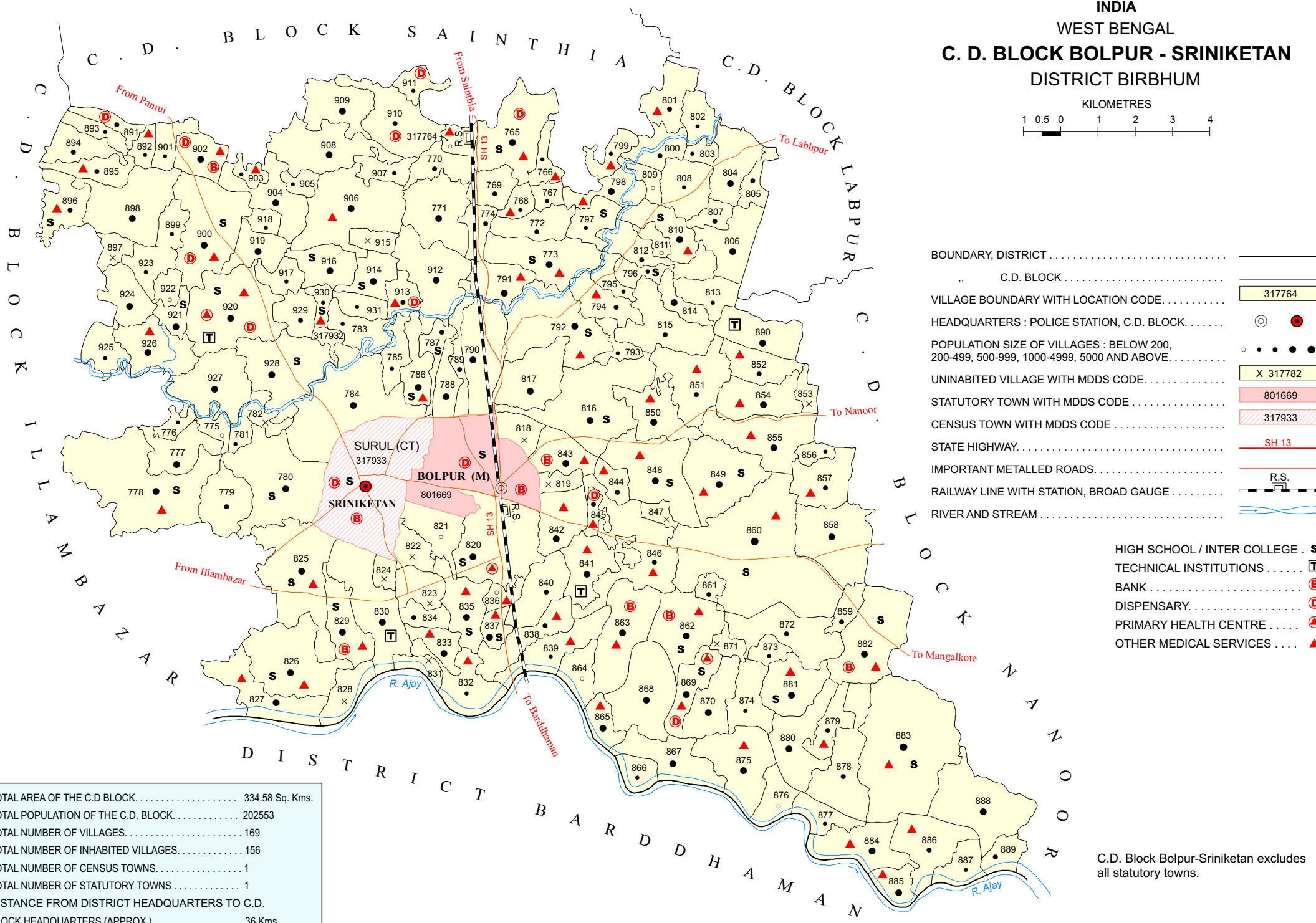
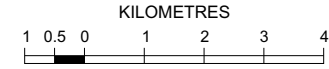
Availability of miscellaneous facilities (If amenities available code -Yes is given, If not available within the village , the distance range code viz; a for < 5 Kms, b for 5-10 Kms and c for 10+ kms of nearest place where facility is available is given).													Availability of electricity (Yes/No)			
Serial Number	Name of Village	ASHA (Accredited Social Health Activist)	Community centre with/without TV	Sports Field,	Sports Club / Recreation Centre	Cinema / Video Hall	Public Library	Public Reading Room	Newspaper Supply	Assembly Polling station	Birth & Death Registration Office	Power Supply for Domestic Use (ED)	Power Supply for Agricultural Use (EAG)	Power Supply for Commercial Use (EC)	Power Supply for All Uses (EA)	
1	2	88	89	90	91	92	93	94	95	96	97	98	99	100	101	
1747	Chhatingram	Yes	a	Yes	a	c	a	c	Yes	Yes	c	Yes	Yes	Yes	Yes	
1748	Khujutipara	Yes	Yes	Yes	c	c	Yes	c	Yes	Yes	c	Yes	Yes	Yes	Yes	
1749	Baitara	Yes	a	Yes	c	c	a	c	Yes	Yes	c	Yes	Yes	Yes	Yes	
1750	Harmur	Yes	b	b	b	c	c	b	Yes	Yes	a	Yes	Yes	Yes	Yes	
1751	Nabasta	Yes	a	a	c	c	a	c	Yes	Yes	c	Yes	Yes	Yes	Yes	
1752	Husenpur	Yes	c	Yes	c	c	a	a	a	Yes	a	Yes	Yes	No	No	
1753	Palitpur	Yes	b	b	c	c	c	c	Yes	Yes	b	Yes	Yes	Yes	Yes	
1754	Ranibazar	Yes	b	b	c	c	c	b	Yes	Yes	b	Yes	Yes	No	No	
1755	Pratappur Chak	a	b	b	c	c	b	a	a	a	a	Yes	Yes	Yes	Yes	
1756	Srikrishnapur	Yes	c	Yes	c	c	c	c	Yes	Yes	a	Yes	Yes	Yes	Yes	
1757	Palashi	a	Yes	Yes	Yes	b	b	b	a	a	b	Yes	Yes	No	No	
1758	Banshpur	b	Yes	Yes	Yes	b	b	b	a	b	b	Yes	Yes	No	No	
1759	Balaipur	Yes	Yes	Yes	Yes	b	b	b	Yes	Yes	b	Yes	Yes	No	No	
Block T O T A L :		117	36	76	41	9	16	14	97	101	13	130	121	88	86	

Nearest Town		Land Use							
		Area under different types of land use (in hectares rounded up to one decimal place)							
Name	Distance range code i.e. a for < 5 Kms, b for 5-10 Kms and c for 10+ kms .	Forests	Area under Non-agricultural Uses	Barren and Un-cultivable land	Permanent Pastures and Other Grazing Lands	Land Under Miscellaneous Tree Crops etc.	Culturable Waste Land	Name of Village	Serial Number
102	103	104	105	106	107	108	109	2	1
BOLPUR	c	0	30.2	0	0	0	1	Chhatingram	1747
BOLPUR	c	0	51.4	0	0	0	1	Khujutipara	1748
BOLPUR	c	0	58.1	0	0	0	1	Baitara	1749
BOLPUR	c	0	173.2	0	0	0	1.5	Harmur	1750
BOLPUR	c	0	3.7	0	0	0	1	Nabasta	1751
BOLPUR	c	0	181.4	0	0	0	0	Husenpur	1752
BOLPUR	c	0	83	0	0	0	2	Palitpur	1753
BOLPUR	c	0	48.5	0	0	0	1	Ranibazar	1754
BOLPUR	c	0	28.5	0	0	0	8	Pratappur Chak	1755
BOLPUR	c	0	50.4	0	0	0	0	Srikrishnapur	1756
BOLPUR	c	0	6	0	0	0	0	Palashi	1757
BOLPUR	c	0	7.2	0	0	0	0	Banshpur	1758
BOLPUR	c	0	44.9	0	0	0	2	Balaipur	1759
0	0	0	5525.6	0	0	0	1100.5	: Block T O T A L	

Land Use												
Area under different types of land use (in hectares rounded up to one decimal place)							Area irrigated by source (in hectare).					
Serial Number	Name of Village	Fallow lands other than current fallows	Current Fallows	Net Area Sown	Total Irrigated Land Area	Total Un-irrigated Land Area	Canals (C)	Wells/Tube-wells(W/TW)	Tanks/Lakes(T/L)	Water Falls(WF)	Others(O)	
1	2	110	111	112	113	114	115	116	117	118	119	
1747	Chhatingram	0	0	126.4	126.2	0.2	45.8	60.3	20.1	0	0	
1748	Khujutipara	0	0	201.1	200.9	0.2	90.4	70.3	40.2	0	0	
1749	Baitara	0	0	222.8	222.6	0.2	110	89.1	23.4	0	0	
1750	Harmur	0	0	56	54	2	0	52	2	0	0	
1751	Nabasta	0	0	303.8	303.8	0	151.9	60.8	91.2	0	0	
1752	Husenpur	0	0	180	65	115	0	50	15	0	0	
1753	Palitpur	0	0	174	79	95	0	74	5	0	0	
1754	Ranibazar	0	0	70	60	10	0	55	5	0	0	
1755	Pratappur Chak	0	0	55	35	20	0	30	5	0	0	
1756	Srikrishnapur	0	0	130	60	70	0	40	20	0	0	
1757	Palashi	0	0	60	60	0	60	0	0	0	0	
1758	Banshpur	0	0	40	40	0	35	5	0	0	0	
1759	Balaipur	0	0	110	100	10	100	0	0	0	0	
Block T O T A L :		0	0	24408	20664	3744.6	15299	3866.1	851.8	0	0	

Name of three most important commodities manufactured			Name of Village	Serial Number
First	Second	Third		
120	121	122	2	1
Atta Grinding	Gur	Hasking Rice	Chhatingram	1747
			Khujutipara	1748
			Baitara	1749
			Harmur	1750
			Nabasta	1751
			Husenpur	1752
			Palitpur	1753
			Ranibazar	1754
			Pratappur Chak	1755
			Srikrishnapur	1756
			Palashi	1757
			Banshpur	1758
			Balaipur	1759
			: Block T O T A L	

INDIA
WEST BENGAL
C. D. BLOCK BOLPUR - SRINIKETAN
DISTRICT BIRBHUM



BOUNDARY, DISTRICT	—————
„ C.D. BLOCK	—————
VILLAGE BOUNDARY WITH LOCATION CODE	317764
HEADQUARTERS : POLICE STATION, C.D. BLOCK	⊙ ●
POPULATION SIZE OF VILLAGES : BELOW 200, 200-499, 500-999, 1000-4999, 5000 AND ABOVE	○ ● ● ● ●
UNINHABITED VILLAGE WITH MDDS CODE	X 317782
STATUTORY TOWN WITH MDDS CODE	801669
CENSUS TOWN WITH MDDS CODE	317933
STATE HIGHWAY	SH 13
IMPORTANT METALLED ROADS	R.S.
RAILWAY LINE WITH STATION, BROAD GAUGE	—————
RIVER AND STREAM	~~~~~

- HIGH SCHOOL / INTER COLLEGE . S
- TECHNICAL INSTITUTIONS T
- BANK B
- DISPENSARY D
- PRIMARY HEALTH CENTRE A
- OTHER MEDICAL SERVICES ▲

TOTAL AREA OF THE C.D. BLOCK	334.58 Sq. Kms.
TOTAL POPULATION OF THE C.D. BLOCK	202553
TOTAL NUMBER OF VILLAGES	169
TOTAL NUMBER OF INHABITED VILLAGES	156
TOTAL NUMBER OF CENSUS TOWNS	1
TOTAL NUMBER OF STATUTORY TOWNS	1
DISTANCE FROM DISTRICT HEADQUARTERS TO C.D. BLOCK HEADQUARTERS (APPROX.)	36 Kms.

C.D. Block Bolpur-Sriniketan excludes all statutory towns.

Alphabetical List of Villages

Name of the CD Block : Bolpur Sriniketan

CD Block Code (2011) : 0111

Sl. No.	Name of the Village	PLCN 2001	MDDS PLCN 2011
1	2	3	4
1	Adityapur	01161800	317792
2	Albandha	01159100	317765
3	Amdahara	01163600	317810
4	Amdhara	01170600	317879
5	Amgare	01174900	317922
6	Araji Muluk	01167200	317845
7	Arazi Baidyanathpur	01168000	317853
8	Asdullapur	01175700	317930
9	Bagdaura	01163400	317808
10	Bahiri	01168700	317860
11	Baidyanathpur	01167800	317851
12	Ballabhpur	01161000	317784
13	Bandh Nabagram	01174300	317916
14	Bandhgora (P)	01164700	317821
15	Bara Simulia	01169200	317865
16	Baradiha	01170500	317878
17	Baral	01172600	317899
18	Bayradihi	01161300	317787
19	Bejra	01171500	317888
20	Belui	01172100	317894
21	Bengutia	01162000	317794
22	Benuria	01160600	317780
23	Bergram	01172700	317900
24	Bhatura	01167400	317847
25	Bheramari	01172300	317896
26	Bidyadharpur	01174000	317913
27	Binodpur	01160200	317776
28	Birkicha	01162700	317801
29	Bisheghata	01163500	317809
30	Bishnu Khanda	01175100	317924
31	Bishnubati	01175600	317929
32	Bishwanathpur	01174200	317915
33	Bolpur (P)	01164600	317820
34	Chak Bishnukhanda	01172400	317897
35	Chak Narayanpur	01173200	317905
36	Chak Pali	01160100	317775
37	Chandanpur	01165700	317830
38	Chhota Shimulia	01169500	317868
39	Dakshin Chandipur	01164800	317822
40	Dakshin Gopinathpur	01169800	317871

Alphabetical List of Villages

Name of the CD Block : Bolpur Sriniketan

CD Block Code (2011) : 0111

Sl. No.	Name of the Village	PLCN 2001	MDDS PLCN 2011
1	2	3	4
41	Dakshin Harirampur	01160300	317777
42	Dakshin Narayanpur	01166700	317840
43	Dakshin Radhanagar	01165500	317828
44	Damdama	01159500	317769
45	Damodarpur	01173400	317907
46	Danbaripur	01159000	317764
47	Darpashila	01159700	317771
48	Debagram	01172900	317902
49	Debanandapur	01159400	317768
50	Dhultikuri	01163300	317807
51	Dhipara	01168100	317854
52	Donaipur	01161900	317793
53	Durgapur	01169000	317863
54	Dwarkanathpur	01167500	317848
55	Faridpur	01175200	317925
56	Galundi	01170000	317873
57	Ganara	01171900	317892
58	Gayeshpur	01166900	317842
59	Gheropara	01166500	317838
60	Ghidaha	01171200	317885
61	Ghogalandi	01170300	317876
62	Gitgram	01169100	317864
63	Goalpara	01161200	317786
64	Gobindapala	01159300	317767
65	Gobindapur	01167300	317846
66	Gopalnagar	01173500	317908
67	Gopalpur	01163100	317805
68	Haripur	01169300	317866
69	Ikshudhara	01170700	317880
70	Itanda	01170200	317875
71	Jadabpur	01174800	317921
72	Jadupur	01168800	317861
73	Jahanabad	01171600	317889
74	Jajnanagar	01168500	317858
75	Jaljalua	01162100	317795
76	Jashra	01171100	317884
77	Jaykrishnapur	01168300	317856
78	Kabi Mohanpur	01161100	317785
79	Kalaharpur	01159800	317772
80	Kalikapur (P)	01164500	317819

Alphabetical List of Villages

Name of the CD Block : Bolpur Sriniketan

CD Block Code (2011) : 0111

Sl. No.	Name of the Village	PLCN 2001	MDDS PLCN 2011
1	2	3	4
81	Kamalakantapur	01160900	317783
82	Kamardanga	01173600	317909
83	Kandarpapur	01173700	317910
84	Kankutia	01165300	317826
85	Karpatikuri	01162200	317796
86	Kasba	01173300	317906
87	Kendangal	01175500	317928
88	Kesaradihi	01163900	317813
89	Keshabpur	01173100	317904
90	Keudaha	01162800	317802
91	Khandagram	01168400	317857
92	Khanjanpur	01174100	317914
93	Khiruli	01174600	317919
94	Khosh Kadambapur	01164200	317816
95	Kshudra Amdahara	01163700	317811
96	Kuchli	01163200	317806
97	Laldaha	01162300	317797
98	Laudaha	01171400	317887
99	Layek Bazar	01167000	317843
100	Madhusudanpur	01161500	317789
101	Madhya Khara	01169700	317870
102	Mahadebpur	01170400	317877
103	Mahishdal	01161700	317791
104	Mahula	01175300	317926
105	Mahulara	01171800	317891
106	Mahuli	01166600	317839
107	Makrampur (P)	01164400	317818
108	Mala	01173000	317903
109	Mandarpur	01175900	317932
110	Mehidipur	01165200	317825
111	Monoharpur	01175400	317927
112	Mostala	01171300	317886
113	Muluk	01166800	317841
114	Nahina	01170800	317881
115	Namokhara	01170100	317874
116	Noadanga	01159600	317770
117	Nurpur	01166200	317835
118	Padmabatipur	01164100	317815
119	Palsa	01172000	317893
120	Panchshoa	01168900	317862

Alphabetical List of Villages

Name of the CD Block : Bolpur Sriniketan

CD Block Code (2011) : 0111

Sl. No.	Name of the Village	PLCN 2001	MDDS PLCN 2011
1	2	3	4
121	Paschim Bahadurpur	01160500	317779
122	Paschim Islampur	01160700	317781
123	Pashchim Bergram	01171700	317890
124	Patharghata	01163800	317812
125	Purbba Bahadurpur	01166300	317836
126	Purbba Islampur	01167700	317850
127	Purushottampur	01165400	317827
128	Rahamatpur	01174500	317918
129	Raipur	01165600	317829
130	Rajatpur	01166400	317837
131	Ramchandrapur	01165900	317832
132	Ramganja	01169900	317872
133	Ramkantapur	01168600	317859
134	Rasulpur	01169400	317867
135	Ratanpur	01159200	317766
136	Rautara	01163000	317804
137	Ruppur	01160400	317778
138	Rusulganjahut	01166100	317834
139	Sahajapur	01168200	317855
140	Salan	01172500	317898
141	Sangri	01162900	317803
142	Sangri Mahula	01162600	317800
143	Sansat	01170900	317882
144	Sarbbanandapur	01159900	317773
145	Sarip Bazar	01160800	317782
146	Sarpalehana	01162400	317798
147	Saturia	01174700	317920
148	Sehalai	01173900	317912
149	Shian	01167600	317849
150	Shibpur	01164900	317823
151	Shripatipur	01162500	317799
152	Shunutia	01172800	317901
153	Simait	01167900	317852
154	Simulia	01172200	317895
155	Singi	01171000	317883
156	Sitapur	01164000	317814
157	Srichandrapur	01174400	317917
158	Sundipur	01175000	317923
159	Supur	01166000	317833
160	Syambati	01161400	317788

Alphabetical List of Villages

Name of the CD Block : Bolpur Sriniketan

CD Block Code (2011) : 0111

Sl. No.	Name of the Village	PLCN 2001	MDDS PLCN 2011
1	2	3	4
161	Taltor	01161600	317790
162	Tatarpur	01167100	317844
163	Udaypur	01165800	317831
164	Uparkhara	01169600	317869
165	Uttar Chandipur	01175800	317931
166	Uttar Gopinathpur	01160000	317774
167	Uttar Harirampur	01173800	317911
168	Uttar Narayanpur	01164300	317817
169	Uttar Radhanagar	01165000	317824

Census of India 2011
Amenities and Land use

Serial Number	Name of Village	Location code no.	Total area of the village (in hectares rounded up to one decimal place)	Total population (2011 census)	Number of households (2011 census)	Number of educational amenities available in village , the distance range code viz; a for 0-5 kms, b for 5-10 kms, c for 10+ kms of nearest place where facility is available							
						Pre-Primary school (PP)	Primary school (P)	Middle school (M)	Secondary School (S)	Senior Secondary school (SS)	Degree college of arts science & commerce (ASC)	Engineering college(EC)	Medical college (MC)
1	2	3	4	5	6	7	8	9	10	11	12	13	14
Name of District:-Birbhum													
Name of CD Block:-Bolpur Sriniketan													
1760	Danbaripur	317764	60.3	129	40	b	a	a	a	a	c	c	c
1761	Albandha	317765	348.5	2087	505	3	3	1	1	1	c	c	c
1762	Ratanpur	317766	71.6	462	108	1	1	a	a	b	c	c	c
1763	Gobindapala	317767	56.4	322	72	1	1	a	a	b	c	c	c
1764	Debanandapur	317768	63.4	226	58	a	a	a	a	a	c	c	c
1765	Damdama	317769	118.7	570	137	1	1	a	a	a	c	c	c
1766	Noadanga	317770	126.4	997	221	1	1	a	a	a	c	c	c
1767	Darpashila	317771	289.2	1235	286	1	1	1	a	a	c	c	c
1768	Kalaharpur	317772	147.5	538	116	1	1	a	a	a	c	c	c
1769	Sarbbanandapur	317773	301.7	1349	321	1	1	1	1	b	c	c	c
1770	Uttar Gopinathpur	317774	93.5	852	206	1	1	b	b	b	c	c	c
1771	Chak Pali	317775	61.4	116	26	1	1	b	a	a	c	c	
1772	Binodpur	317776	55.4	362	83	1	1	a	b	b	c	c	
1773	Dakshin Harirampur	317777	177.4	1005	216	1	1	a	b	b	c	c	
1774	Ruppur	317778	722.4	3803	801	16	16	3	1	1	c	c	
1775	Paschim Bahadurpur	317779	207.1	753	170	1	1	b	a	a	c	c	
1776	Benuria	317780	477.9	3009	728	3	3	2	2	1	c	c	
1777	Paschim Islampur	317781	48.7	407	101	1	1	b	a	a	b		
1778	Sarip Bazar	317782	77.3	0	0								
1779	Kamalakantapur	317783	138.8	471	104	1	1	1	b	b	c		
1780	Ballabhpur	317784	584	2525	590	2	2		b	b	b		
1781	Kabi Mohanpur	317785	116.5	397	99	1	1		a	a	b		
1782	Goalpara	317786	145.4	2044	441	1	1	1	1	1	b		
1783	Bayradihi	317787	70.9	856	213	1	1	1	1	a	b		
1784	Syambati	317788	112	3635	906	4	4		a	a	a		
1785	Madhusudanpur	317789	103.2	612	163	1	1		b	b	b		
1786	Taltor	317790	308.1	2380	647	2	2	b	b	b	b		
1787	Mahishdal	317791	164.6	1147	268	1	1	b	b	b	b	b	c
1788	Adityapur	317792	409	1785	414	2	1	1	1				
1789	Donaipur	317793	69.7	239	52	1	1						
1790	Bengutia	317794	142.8	571	121	1	1						
1791	Jaljala	317795	62	460	103	1	1						
1792	Karpatikuri	317796	79.9	345	77	1	1	2	1				
1793	Laldaha	317797	130.7	333	90	3	2	1	1	b	c	c	c
1794	Sarpalehana	317798	143.4	1109	262	7	7	a	a	b	c	c	c
1795	Shripatipur	317799	87.8	404	96	a	a	a	a	b	c	c	c
1796	Sangri Mahula	317800	131.6	884	197	1	1						
1797	Birkicha	317801	172.4	872	215	1	1	a	a	a	c	c	
1798	Keudaha	317802	100.2	466	99	1	1	a	a	a	c	c	c
1799	Sangri	317803	51.2	202	47	a							
1800	Rautara	317804	213.3	1078	237	1	1	1					

- Village Directory

(As in 2009)

le. (If not available within the < 5 Kms, b for 5-10 Kms and c if facility is available is given).															Number of Medical Amenities available. (If not available within the village, the distance range code viz; a for < 5 Kms, b for 5-10 Kms and c for 10+ kms of nearest place where facility is available is given).															Name of Village	Serial Number
Management institute (MI)	Polytechnic (Pt)	Vocational training school /ITI	Non-formal training centre (NFTC)	Special school for disabled (SSD)	Others (specify)	Community health centre (CHC)	Primary health centre (PHC)	Primary health sub centre (PHS)	Maternity and child welfare centre (MCW)	T.B. clinic (TBC)	Hospital-allopathic (HA)	Hospital-alternative medicine (HO)	Dispensary (D)	Veterinary hospital (VH)	Mobile health clinic (MHC)	Family welfare centre (FWC)															
15	16	17	18	19	20	21	22	23	24	25	26	27	28	29	30	31	2		1												

Location CodeNo:-334

Location CodeNo:-0111

c	c	c	c			c	c	1	c	c	c	c	a	c	b	c	Danbaripur	1760
c	c	c	c			c	c	1	c	c	c	c	1	c			Albandha	1761
c	c	c	c			c	c	1	c	c	c	c	b	c			Ratanpur	1762
c	c	c	c			c	c	a	c	c	c	c	b	c	c		Gobindapala	1763
c	c	c	c			c	c	1	c	c	c	c	b	c	c		Debanandapur	1764
c	c	c	c			c	c	a	c	c	c	c	a	c	c	c	Damdama	1765
c	c	c	c			a	c	a	c	c	c	c	a	c	c	c	Noadanga	1766
c	c	c	c			c	c	a	c	c	c	c	b	c	c		Darpashila	1767
c	c	c	c			c	c	b	c	c	c	c	b	c	c		Kalaharpur	1768
c	c	c	c			c	c	1	c	c	c	c	b	c	c		Sarbbanandapur	1769
c	c	c	c			b	b	b	b	b	b	b	a	b	b	b	Uttar Gopinathpur	1770
c	c	c				c	c	b	c		c	c	c				Chak Pali	1771
c	c	b				c	c	b			c	c	c				Binodpur	1772
						c	b	a			c	c	c				Dakshin Harirampur	1773
	c	c				c	c	1	1		c	c	c				Ruppur	1774
		a				c	c	b	c		c	c	c				Paschim Bahadurpur	1775
						c	c	b			c	c	c				Benuria	1776
						c	c	b			c	c	b				Paschim Islampur	1777
																	Sarip Bazar	1778
						c	c	b			c	c	c				Kamalakantapur	1779
						c	c	b			c	c	c				Ballabhpur	1780
						c	c	a			c	c	c				Kabi Mohanpur	1781
		b				c	c	1	1		c	c	b				Goalpara	1782
		b				c	c	b	c		c	c	c				Bayradihi	1783
		a				b	b	b	b		a	a	a				Syambati	1784
		b				b	b	b			c	c	c				Madhusudanpur	1785
		b				b	b	b	b		b	b	b				Taltor	1786
b	c	c	b			b	b	1	b	b	b	b	b	b	b	b	Mahishdal	1787
								1									Adityapur	1788
																	Donaipur	1789
								1									Bengutia	1790
																	Jaljala	1791
																	Karpatikuri	1792
c	c	c	c			c	c	a	c	c	c	c	b	c	c	c	Laldaha	1793
c	c	c	c			1	c	1	1	c	c	c	b	c	c	c	Sarpalehana	1794
c	c	c	c			c	c	1	c	c	c	c	b	c	c		Shripatipur	1795
																	Sangri Mahula	1796
c	c	c	c			c	c	1		c	c	c	b	c		c	Birkicha	1797
c	c	c	c			c	c	a	c	c	c	c	b	c		c	Keudaha	1798
																	Sangri	1799
																	Rautara	1800

Serial Number	Name of Village	Number of Non-Government Medical Amenities available.							Availability of drinking water - Yes / No							
		Charitable non Govt. hospital/Nursing home.	Medical practitioner with MBBS Degree	Medical practitioner with other degree	Medical practitioner with no degree	Traditional practitioner and faith healer .	Medicine Shop	Others	Tap water (Treated/Untreated)	Well water (Covered / Uncovered well)	Hand Pump	Tube wells / Bore well	Spring	River / Canal	Tank / Pond / Lake	Others
1	2	32	33	34	35	36	37	38	39	40	41	42	43	44	45	46

1760	Danbaripur	0	0	0	0	0	0	0	No	Yes	Yes	Yes	No	No	Yes	No
1761	Albandha	0	0	0	0	0	0	0	No	Yes	Yes	Yes	No	No	Yes	No
1762	Ratanpur	0	0	0	0	0	0	0	No	Yes	Yes	Yes	No	No	Yes	No
1763	Gobindapala	0	0	0	0	0	0	0	No	Yes	Yes	Yes	No	No	Yes	No
1764	Debanandapur	0	0	0	0	0	0	0	No	Yes	Yes	Yes	No	No	Yes	No
1765	Damdama	0	0	0	0	0	0	0	No	Yes	Yes	Yes	No	No	Yes	No
1766	Noadanga	0	0	0	0	0	0	0	No	Yes	Yes	Yes	No	No	Yes	No
1767	Darpashila	0	0	0	0	0	0	0	No	Yes	Yes	Yes	No	No	Yes	No
1768	Kalaharpur	0	0	0	0	0	0	0	No	Yes	Yes	Yes	No	No	Yes	No
1769	Sarbbandapur	0	0	0	0	0	0	0	No	Yes	Yes	Yes	No	No	Yes	No
1770	Uttar Gopinathpur	0	0	0	0	0	0	0	No	Yes	Yes	Yes	No	No	Yes	No
1771	Chak Pali	0	0	0	0	0	0	0	No	No	No	Yes	No	No	Yes	No
1772	Binodpur	0	0	0	0	0	0	0	No	No	Yes	No	No	No	Yes	No
1773	Dakshin Harirampur	0	0	0	0	0	0	0	No	No	Yes	No	No	Yes	Yes	No
1774	Ruppur	0	0	0	0	0	0	0	No	No	Yes	Yes	No	No	Yes	No
1775	Paschim Bahadurpur	0	0	0	0	0	0	0	No	No	No	Yes	No	No	Yes	No
1776	Benuria	0	0	0	0	0	0	0	No	No	No	Yes	No	No	Yes	No
1777	Paschim Islampur	0	0	0	0	0	0	0	No	No	No	Yes	No	No	Yes	No
1778	Sarip Bazar															
1779	Kamalakantapur	0	0	0	0	0	0	0	No	No	No	Yes	No	No	Yes	No
1780	Ballabhpur	0	0	0	0	0	0	0	No	No	Yes	Yes	No	No	Yes	No
1781	Kabi Mohanpur	0	0	0	0	0	0	0	No	No	No	Yes	No	No	Yes	No
1782	Goalpara	0	0	0	0	0	0	0	No	No	No	Yes	No	No	Yes	No
1783	Bayradihi	0	0	0	0	0	0	0	No	No	No	Yes	No	No	Yes	No
1784	Syambati	0	0	0	0	0	0	0	Yes	No	No	Yes	No	No	No	No
1785	Madhusudanpur	0	0	0	0	0	0	0	No	No	No	Yes	No	No	Yes	No
1786	Taltor	0	0	0	0	0	0	0	No	No	No	Yes	No	No	Yes	No
1787	Mahishdal	0	0	0	0	0	0	0	No	Yes	Yes	Yes	No	No	Yes	No
1788	Adityapur	0	0	0	0	1	0	0	Yes	No	Yes	Yes	No	Yes	Yes	No
1789	Donaipur	0	0	0	0	0	0	0	No	No	Yes	No	No	Yes	Yes	No
1790	Bengutia	0	0	0	0	0	0	0	No	No	Yes	Yes	No	Yes	No	No
1791	Jaljalua	0	0	0	0	0	0	0	No	No	No	No	No	Yes	Yes	No
1792	Karpatikuri	0	0	0	0	0	0	0	No	No	Yes	No	No	No	No	No
1793	Laldaha	0	0	0	0	0	0	0	No	Yes	Yes	Yes	No	No	Yes	No
1794	Sarpalehana	0	0	2	0	0	0	0	No	No	Yes	Yes	No	Yes	Yes	No
1795	Shripatipur	0	0	0	0	0	0	0	No	Yes	Yes	Yes	No	No	Yes	No
1796	Sangri Mahula	0	0	0	0	0	0	0	No	No	Yes	No	No	Yes	No	No
1797	Birkicha	0	0	0	0	0	0	0	No	No	Yes	Yes	No	Yes	Yes	No
1798	Keudaha	0	0	0	0	0	0	0	No	No	Yes	Yes	No	Yes	Yes	No
1799	Sangri	0	0	0	0	0	0	0	No	No	Yes	No	No	No	No	No
1800	Rautara	0	0	1	0	0	0	0	No	No	Yes	No	No	Yes	Yes	Yes

Availability of toilet & others Yes / No				Communication and transport facilities (If amenities available code -Yes is given except for Village Pin Code ,If not available within the village , the distance range code viz; a for < 5 Kms, b for 5-10 Kms and c for 10+ kms of nearest place where facility is available is given).								
Community toilet including bath.	Community toilet excluding bath.	Rural sanitary mart or sanitary hardware outlet available near the village.	Community bio- gas or recycle of waste for productive use.	Post office(PO)	Sub post office (SPO)	Post & Telegraph office (P&TO)	Village Pin Code	Telephones (Land lines)	Public call office (PCO)	Mobile phone coverage	Name of Village	Serial Number
47	48	49	50	51	52	53	54	55	56	57	2	1

No	No	Yes	No	c	a	c	731204	Yes	a	Yes	Danbaripur	1760
No	No	Yes	No	c	Yes	c	731204	Yes	a	Yes	Albandha	1761
No	No	Yes	No	c	a	c	731204	Yes	b	Yes	Ratanpur	1762
No	No	Yes	No	c	a	c	731204	Yes	b	Yes	Gobindapala	1763
No	No	Yes	No	c	a	c	731204	Yes	a	Yes	Debanandapur	1764
No	No	Yes	No	c	a	c	731204	Yes	a	Yes	Damdama	1765
No	No	Yes	No	c	a	c	731236	Yes	Yes	Yes	Noadanga	1766
No	No	Yes	No	c	Yes	c	731204	Yes	b	Yes	Darpashila	1767
No	No	Yes	No	c	a	c	731204	Yes	a	Yes	Kalaharpur	1768
No	No	Yes	No	c	a	c	731204	Yes	b	Yes	Sarbbanandapur	1769
No	No	Yes	No	b	a	b	731204	Yes	b	Yes	Uttar Gopinathpur	1770
No	No	No	No	b	a	b	731236	a	c	Yes	Chak Pali	1771
No	No	No	No	c	b	c	731236	b	c	Yes	Binodpur	1772
No	No	No	No	b	a	b	731236	Yes	a	Yes	Dakshin Harirampur	1773
No	No	No	No	c	Yes	c	731236	Yes	c	Yes	Ruppur	1774
No	No	No	No	b	a	b	731236	Yes	b	Yes	Paschim Bahadurpur	1775
No	No	No	No	b	Yes	b	731236	Yes	b	Yes	Benuria	1776
No	No	No	No	b	b	b	731236	Yes	b	Yes	Paschim Islampur	1777
											Sarip Bazar	1778
No	No	No	No	b	a	b	731236	Yes	b	Yes	Kamalakantapur	1779
No	No	No	No	b	b	b	731236	Yes	b	Yes	Ballabhpur	1780
No	No	No	No	b	b	b	731235	Yes	b	Yes	Kabi Mohanpur	1781
No	No	No	No	b	b	b	731235	Yes	b	Yes	Goalpara	1782
No	No	No	No	b	b	b	731235	Yes	b	Yes	Bayradihi	1783
No	No	No	No	a	a	b	731235	Yes	Yes	Yes	Syambati	1784
No	No	No	No	a	a	a	731235	Yes	a	Yes	Madhusudanpur	1785
No	No	No	No	b	b	b	731235	Yes	b	Yes	Taltor	1786
No	No	Yes	No	b	a	b	731204	Yes	b	Yes	Mahishdal	1787
Yes	No	Yes	No	Yes	a	Yes	731204	Yes	b	Yes	Adityapur	1788
No	No	No	No			b	731204	Yes	b	Yes	Donaipur	1789
Yes	No	No	No			c	731204	Yes	b	Yes	Bengutia	1790
Yes	No	No	No			c	731204	Yes	b	Yes	Jaljala	1791
Yes	No	No	No			c	731204	Yes	b	a	Karpatikuri	1792
No	No	Yes	No	c	Yes	c	731240	Yes	Yes	Yes	Laldaha	1793
No	No	Yes	No	c	a	c	731204	a	b	Yes	Sarpalehana	1794
No	No	Yes	No	c	a	c	731204	Yes	b	Yes	Shripatipur	1795
No	Yes	No	No	a		b	731204	Yes	b	b	Sangri Mahula	1796
No	No	Yes	No	c	a	c	731201	Yes	b	Yes	Birkicha	1797
No	No	Yes	No	c	a	c	731201	a	b	Yes	Keudaha	1798
No	No	No	No			c	731204	Yes	b	a	Sangri	1799
Yes	Yes	No	No			c	731204	Yes	b	Yes	Rautara	1800

Communication and transport facilities (If amenities available code -Yes is given except for Village Pin Code ,If not available within the village , the distance range code viz; a for < 5 Kms, b for 5-10 Kms and c for 10+ kms of nearest place where facility is available is given).													Village connected to highway (If amenities available code viz; a for < 5 Kms, b for 5-10 Kms and c for 10+ kms of nearest place where facility is available is given).				
Serial Number	Name of Village	Internet cafes/ Common service centre (CSC)	Private courier facility	Bus service (Public & Private)	Railway stations	Auto/Modified Autos	Taxis and Vans	Tractors	Cycle-pulled rickshaws(Manual & Machine driven)	Carts driven by animals	Sea /River ferry service	Connected to national highway(NH)	Connected to state highway(SH)	Connected to major district road (MDR)	Connected to others district road	Pucca roads	
1	2	58	59	60	61	62	63	64	65	66	67	68	69	70	71	72	
1760	Danbaripur	c	c	Yes	a	c	Yes	Yes	Yes	Yes	c	c	c	Yes	Yes		
1761	Albandha	c	c	Yes	Yes	c	Yes	Yes	Yes	Yes	c			Yes	Yes	Yes	
1762	Ratanpur	c	c	Yes	b	c	Yes	Yes	Yes	Yes	c				Yes	Yes	
1763	Gobindapala	c	c	Yes	b	c	Yes	Yes	Yes	Yes	c				Yes	Yes	
1764	Debanandapur	c	c	a	b	c	Yes	Yes	Yes	Yes	c				Yes	Yes	
1765	Damdama	c	c	Yes	a	c	Yes	Yes	Yes	Yes	c			Yes	a	Yes	
1766	Noadanga	c	c	Yes	a	c	Yes	Yes	Yes	Yes	c				Yes	Yes	
1767	Darpashila	c	c	Yes	a	c	Yes	Yes	Yes	Yes	c				Yes	Yes	
1768	Kalaharpur	c	c	a	a	c	Yes	Yes	Yes	Yes	c				Yes	Yes	
1769	Sarbbanandapur	c	c	Yes	b	c	Yes	Yes	Yes	Yes	c				Yes	Yes	
1770	Uttar Gopinathpur	b	b	Yes	b	b	Yes	Yes	Yes	Yes	c			Yes	Yes	Yes	
1771	Chak Pali	c	c	c	c	c	c	c	c	Yes	c				c	b	
1772	Binodpur	c	b	Yes	c	c	Yes	c	Yes	Yes	c					Yes	
1773	Dakshin Harirampur	b	c	Yes	c	b	Yes	Yes	Yes	Yes	c	c				Yes	
1774	Ruppur	c	c	Yes	c	c	Yes	c	Yes	Yes	c				c	Yes	
1775	Paschim Bahadurpur	b	c	a	c	c	Yes	b	Yes	Yes	c					Yes	
1776	Benuria	b	c	Yes	c	c	b	b	Yes	Yes	c					Yes	
1777	Paschim Islampur	b	c	b	c	c	b	b	a	Yes	c					a	
1778	Sarip Bazar																
1779	Kamalakantapur	b	c	b	c	c	b	b	b	Yes	c					b	
1780	Ballabhpur	c	c	Yes	c	c	b	b	b	Yes	c			Yes		Yes	
1781	Kabi Mohanpur	b	b	a	c	b	b	b	a	Yes	c					a	
1782	Goalpara	b	b	Yes	b	b	b	b	Yes	Yes	c				Yes	Yes	
1783	Bayradihi	b	b	a	b	b	a	b	a	Yes	c					a	
1784	Syambati	b	b	Yes	b	b	Yes	b	Yes	b	c				Yes	Yes	
1785	Madhusudanpur	a	b	a	c	b	b	b	Yes	Yes	c					a	
1786	Taltor	b	b	b	c	b	b	b	b	Yes	c			Yes		a	
1787	Mahishdal	b	b	Yes	c	b	Yes	Yes	Yes	Yes	c			Yes	Yes	Yes	
1788	Adityapur	b	b	b	c	c	Yes	b	Yes	a	c			Yes		a	
1789	Donaipur	c	a	b	c	b	a	b	a	c	c					a	
1790	Bengutia	c	b	b	c	c	a	a	Yes	c	c			Yes		b	
1791	Jaljalua	c	b	b	c	c	a	b	Yes	c	c			Yes		a	
1792	Karpatikuri	b	b	b	c	b	b	a	Yes	a	c			Yes		a	
1793	Laldaha	c	c	Yes	c	c	Yes	Yes	Yes	Yes	c				Yes	Yes	
1794	Sarpalehana	c	c	Yes	c	c	Yes	Yes	Yes	Yes	Yes				Yes	Yes	
1795	Shripatipur	c	c	Yes	c	c	Yes	Yes	Yes	Yes	c				Yes	Yes	
1796	Sangri Mahula	c	b	a	c	b	a	a	Yes	a	c					a	
1797	Birkicha	c	c	Yes	b	c	Yes	Yes	Yes	Yes	c				Yes	Yes	
1798	Keudaha	c	c	Yes	b	c	Yes	Yes	Yes	Yes	c				Yes	Yes	
1799	Sangri	c	b	a	b	b	a	a	a	a	c					a	
1800	Rautara	c	b	Yes	c	b	Yes	b	Yes	c	c			Yes		a	

ys,village roads, banks & credit societies
 :-Yes is given, If not available within the
 code viz; a for < 5 Kms, b for 5-10 Kms
 place where facility is available is given).

Availability of miscellaneous facilities (If amenities available code -Yes is given, If not
 available within the village , the distance range code viz; a for < 5 Kms, b for 5-10 Kms
 and c for 10+ kms of nearest place where facility is available is given).

73	74	75	76	77	78	79	80	81	82	83	84	85	86	87	Name of Village	Serial Number
Kutchcha roads	Water bounded macadam(WBM) roads	Navigable waterway (river/canal)(NW)	Footpaths (FP)	Commercial & Co-operative Banks	ATM	Agricultural Credit Societies	Self-Help Group (SHG)	Public distribution system (PDS) shop	Mandis / Regular market	Weekly Haat	Agricultural marketing society	Integrated Child Development Scheme (Nutritional Centres)	Anganwadi Centre (Nutritional Centres)	Others (Nutritional Centres)		
73	74	75	76	77	78	79	80	81	82	83	84	85	86	87	2	1

Yes	Yes	Yes	Yes	c	c	c	Yes	b	c	a	a	a	a	Yes	Danbaripur	1760
Yes	Yes	Yes	Yes	c	c	c	Yes	c	c	a	a	Yes	Yes	Yes	Albandha	1761
Yes	Yes	Yes	Yes	c	c	c	Yes	c	c	b	c	Yes	Yes	Yes	Ratanpur	1762
Yes	Yes	Yes	Yes	c	c	c	Yes	c	c	b	b	Yes	Yes	Yes	Gobindapala	1763
Yes	Yes	Yes	Yes	b	c	c	Yes	c	c	b	b	a	a	Yes	Debanandapur	1764
Yes	Yes	Yes	Yes	a	c	c	Yes	c	c	a	a	a	a	a	Damdama	1765
Yes	Yes	Yes	Yes	a	c	c	Yes	c	c	a	a	Yes	Yes	Yes	Noadanga	1766
Yes	Yes	Yes	Yes	c	c	c	Yes	c	c	a	c	Yes	Yes	Yes	Darpashila	1767
Yes	Yes	Yes	Yes	b	c	c	Yes	c	c	b	c	Yes	Yes	Yes	Kalaharpur	1768
Yes	Yes	Yes	Yes	b	c	c	Yes	c	c	b	b	Yes	Yes	Yes	Sarbbanandapur	1769
Yes	Yes	Yes	Yes			c	Yes	b	c	b	b	Yes	Yes	Yes	Uttar Gopinathpur	1770
Yes			Yes	c	c	c	Yes	b	c	c	c	c	Yes	Yes	Chak Pali	1771
Yes			Yes	c	c	c	Yes	b	c	c	c	c	Yes	Yes	Binodpur	1772
Yes			Yes	b	b	b	Yes	a	c	b	c	Yes	Yes	Yes	Dakshin Harirampur	1773
Yes			Yes	c	c	c	Yes	Yes	b	Yes	Yes	Yes	Yes	Yes	Ruppur	1774
Yes			Yes	c	c	c	Yes	b	b	b	a	c	Yes	Yes	Paschim Bahadurpur	1775
Yes			Yes	b	b	c	Yes	b	c	b	b	c	Yes	Yes	Benuria	1776
Yes			Yes	b	b	b	Yes	b	b	b	b	c	Yes	Yes	Paschim Islampur	1777
															Sarip Bazar	1778
Yes			Yes	c	c	c	Yes	b	c	c	Yes	Yes	Yes	Yes	Kamalakantapur	1779
Yes			Yes	b	b	b	Yes	Yes	c	b	b	c	Yes	Yes	Ballabhpur	1780
Yes			Yes	b	b	b	Yes	a	b	c	c	c	Yes	Yes	Kabi Mohanpur	1781
Yes			Yes	b	b	b	Yes	Yes	b	c	Yes	b	Yes	Yes	Goalpara	1782
Yes			Yes	b	b	b	Yes	b	b	b	b	b	a	Yes	Bayradihi	1783
Yes			Yes	a	b	c	Yes	a	c	b	b	b	Yes	Yes	Syambati	1784
Yes	Yes		Yes	c	c	c	Yes	a	b	b	c	Yes	Yes	Yes	Madhusudanpur	1785
Yes			Yes	b	b	c	Yes	b	b	b	b	b	Yes	Yes	Taltor	1786
Yes	Yes	Yes	Yes	b	b	c	Yes	b	c	b	b	Yes	Yes	Yes	Mahishdal	1787
a			Yes			c	Yes	Yes	b	Yes	Yes	Yes	Yes	Yes	Adityapur	1788
a						c	Yes	Yes	c	Yes	Yes	Yes	Yes	Yes	Donaipur	1789
a						c	Yes	Yes	c	Yes	Yes	Yes	Yes	Yes	Bengutia	1790
a			Yes			b	Yes	Yes	c	Yes	Yes	Yes	Yes	Yes	Jaljala	1791
Yes						c	Yes	Yes	b	Yes	Yes	Yes	Yes	Yes	Karpatikuri	1792
Yes	Yes	Yes	Yes	b	c	c	Yes	c	c	b	b	Yes	Yes	Yes	Laldaha	1793
Yes	Yes	Yes	Yes	b	c	c	Yes	b	c	b	c	Yes	Yes	Yes	Sarpalehana	1794
Yes	Yes	Yes	Yes	b	c	c	Yes	c	b	b	b	Yes	Yes	Yes	Shripatipur	1795
Yes						c	Yes	Yes	b	Yes	Yes	Yes	Yes	Yes	Sangri Mahula	1796
Yes	Yes	Yes	Yes			c	Yes	b	c	b	b	Yes	Yes	Yes	Birkicha	1797
Yes	Yes	Yes		b	c	c	Yes	b	c	b	b	Yes	Yes	Yes	Keudaha	1798
Yes						c	Yes	Yes	b	Yes	Yes	Yes	Yes	Yes	Sangri	1799
a			Yes			c	Yes	Yes	c	Yes	Yes	Yes	Yes	Yes	Rautara	1800

Availability of miscellaneous facilities (If amenities available code -Yes is given, If not available within the village , the distance range code viz; a for < 5 Kms, b for 5-10 Kms and c for 10+ kms of nearest place where facility is available is given).												Availability of electricity (Yes/No)			
Serial Number	Name of Village	ASHA (Accredited Social Health Activist)	Community centre with/without TV	Sports Field,	Sports Club / Recreation Centre	Cinema / Video Hall	Public Library	Public Reading Room	Newspaper Supply	Assembly Polling station	Birth & Death Registration Office	Power Supply for Domestic Use (ED)	Power Supply for Agricultural Use (EAG)	Power Supply for Commercial Use (EC)	Power Supply for All Uses (EA)
1	2	88	89	90	91	92	93	94	95	96	97	98	99	100	101

1760	Danbaripur	Yes	a	Yes	Yes	c	b	b	Yes	a	Yes	Yes	Yes	Yes	Yes
1761	Albandha	Yes	a	Yes	Yes	c	b	b	Yes	Yes	b	Yes	Yes	Yes	Yes
1762	Ratanpur	Yes	Yes	Yes	Yes	Yes	a	a	Yes	a	a	Yes	Yes	Yes	Yes
1763	Gobindapala	Yes	c	Yes	Yes	Yes	a	a	Yes	a	a	Yes	Yes	Yes	Yes
1764	Debanandapur	Yes	c	Yes	Yes	c	Yes	a	Yes	a	Yes	Yes	Yes	Yes	Yes
1765	Damdama	a	c	Yes	Yes	c	b	b	Yes	a	Yes	Yes	Yes	Yes	Yes
1766	Noadanga	Yes	Yes	a	a	c	b	a	Yes	Yes	Yes	Yes	Yes	Yes	Yes
1767	Darpashila	Yes	Yes	Yes	Yes	c	Yes	Yes	Yes	Yes	Yes	Yes	No	No	No
1768	Kalaharpur	Yes	c	Yes	Yes	Yes	b	b	Yes	Yes	Yes	Yes	Yes	Yes	Yes
1769	Sarbbanandapur	Yes	c	Yes	Yes	c	a	a	Yes	a	a	Yes	Yes	Yes	Yes
1770	Uttar Gopinathpur	Yes	b	Yes	b	b	Yes	b	Yes	Yes	b	Yes	No	No	No
1771	Chak Pali	Yes	Yes	Yes	Yes	Yes	Yes	Yes	Yes	a	c	Yes	No	No	No
1772	Binodpur	Yes	Yes	Yes	Yes	Yes	Yes	Yes	Yes	Yes	Yes	Yes	No	No	No
1773	Dakshin Harirampur	Yes	Yes	Yes	b	b	a	Yes	Yes	Yes	b	Yes	Yes	No	No
1774	Ruppur	Yes	Yes	Yes	Yes	c	Yes	Yes	Yes	Yes	c	Yes	Yes	No	No
1775	Paschim Bahadurpur	Yes	Yes	Yes	Yes	Yes	Yes	Yes	Yes	b	b	Yes	No	No	No
1776	Benuria	Yes	Yes	Yes	Yes	Yes	Yes	Yes	Yes	Yes	b	Yes	No	No	No
1777	Paschim Islampur	Yes	Yes	Yes	Yes	Yes	Yes	Yes	Yes	b	b	Yes	No	No	No
1778	Sarip Bazar														
1779	Kamalakantapur	Yes	Yes	Yes	Yes	Yes	Yes	Yes	Yes	Yes	c	Yes	No	No	No
1780	Ballabhpur	Yes	Yes	Yes	Yes	Yes	Yes	Yes	Yes	Yes	b	Yes	No	No	No
1781	Kabi Mohanpur	Yes	Yes	Yes	Yes	Yes	Yes	Yes	Yes	a	c	Yes	No	No	No
1782	Goalpara	Yes	Yes	Yes	Yes	b	Yes	Yes	Yes	Yes	b	Yes	No	No	No
1783	Bayradihi	Yes	Yes	Yes	Yes	Yes	Yes	Yes	Yes	a	b	Yes	No	No	No
1784	Syambati	Yes	Yes	a	Yes	b	b	Yes	Yes	Yes	b	Yes	No	No	No
1785	Madhusudanpur	Yes	Yes	Yes	Yes	Yes	Yes	Yes	Yes	a	c	Yes	No	No	No
1786	Taltor	Yes	Yes	Yes	Yes	b	Yes	Yes	Yes	Yes	b	Yes	No	No	No
1787	Mahishdal	Yes	b	Yes	b	b	Yes	b	Yes	Yes	Yes	Yes	Yes	Yes	Yes
1788	Adityapur	Yes	Yes	Yes	Yes	Yes	Yes	Yes	Yes	Yes	Yes	Yes	Yes	No	No
1789	Donaipur	Yes	Yes	Yes	Yes	Yes	Yes	Yes	Yes	Yes	Yes	Yes	Yes	No	No
1790	Bengutia	Yes	Yes	Yes	Yes	Yes	Yes	Yes	Yes	Yes	Yes	Yes	Yes	No	No
1791	Jaljalua	Yes	Yes	Yes	Yes	Yes	Yes	Yes	Yes	Yes	Yes	Yes	Yes	No	No
1792	Karpatikuri	Yes	Yes	Yes	Yes	Yes	Yes	Yes	Yes	Yes	Yes	Yes	No	No	No
1793	Laldaha	Yes	b	Yes	Yes	c	a	a	Yes	Yes	Yes	Yes	Yes	Yes	Yes
1794	Sarpalehana	Yes	Yes	Yes	Yes	Yes	Yes	Yes	Yes	Yes	Yes	Yes	Yes	Yes	Yes
1795	Shripatipur	Yes	b	Yes	Yes	c	a	a	Yes	a	a	Yes	Yes	Yes	Yes
1796	Sangri Mahula	Yes	Yes	Yes	Yes	Yes	Yes	Yes	Yes	Yes	Yes	Yes	Yes	No	No
1797	Birkicha	Yes	c	Yes	Yes	c	b	b	Yes	Yes	Yes	Yes	Yes	Yes	Yes
1798	Keudaha	Yes	c	b	Yes	c	b	b	Yes	a	b	Yes	Yes	Yes	Yes
1799	Sangri	Yes	Yes	Yes	Yes	Yes	Yes	Yes	Yes	Yes	Yes	Yes	Yes	No	No
1800	Rautara	Yes	Yes	Yes	Yes	Yes	Yes	Yes	Yes	Yes	Yes	Yes	Yes	No	No

Nearest Town		Land Use							
		Area under different types of land use (in hectares rounded up to one decimal place)							
Name	Distance range code i.e. a for < 5 Kms, b for 5-10 Kms and c for 10+ kms .	Forests	Area under Non-agricultural Uses	Barren and Un-cultivable land	Permanent Pastures and Other Grazing Lands	Land Under Miscellaneous Tree Crops etc.	Culturable Waste Land	Name of Village	Serial Number
102	103	104	105	106	107	108	109	2	1

BOLPUR	c	0	6.7	0	0	0	0	Danbaripur	1760
BOLPUR	c	0	95.5	0	0	0	1	Albandha	1761
BOLPUR	c	1.2	20.8	0	0	0	2.4	Ratanpur	1762
BOLPUR	c	2	14.4	0	0	0	0	Gobindapala	1763
BOLPUR	c	2	9.4	0	0	0	0	Debandapur	1764
BOLPUR	c	1.2	57.9	0	0	0	0	Damdama	1765
BOLPUR	c	2	12.4	0	0	0	0	Noadanga	1766
BOLPUR	b	1.2	67	0	0	0	12	Darpashila	1767
BOLPUR	c	4	8.7	0	0	0	0	Kalaharpur	1768
BOLPUR	c	72	17.7	0	0	0	4	Sarbbanandapur	1769
BOLPUR	c	0	9.5	0	0	0	0	Uttar Gopinathpur	1770
BOLPUR	b	2	10.4	0	0	0	2	Chak Pali	1771
BOLPUR	c	2	5.5	0	0	0	2	Binodpur	1772
BOLPUR	c	0	7.4	0	0	0	2	Dakshin Harirampur	1773
BOLPUR	b	2	310.4	0	0	0	2	Ruppur	1774
BOLPUR	b	4	35.1	0	0	0	4	Paschim Bahadurpur	1775
BOLPUR	b	24	65.9	0	0	0	10	Benuria	1776
BOLPUR	b	1	7.7	0	0	0	2	Paschim Islampur	1777
		8	0	0	0	0	9.3	Sarip Bazar	1778
bolpur	b	14	21.8	0	0	0	7	Kamalakantapur	1779
bolpur	b	202	93	0	0	0	29	Ballabhpur	1780
BOLPUR	b	0	26.5	0	0	0	1	Kabi Mohanpur	1781
BOLPUR	b	0	59.4	0	0	0	2	Goalpara	1782
BOLPUR	b	0	28.9	0	0	0	0	Bayradihi	1783
BOLPUR	a	4	108	0	0	0	0	Syambati	1784
BOLPUR	b	2	41.2	0	0	0	2	Madhusudanpur	1785
BOLPUR	b	1	184.1	0	0	0	1	Taltor	1786
BOLPUR	b	20	14.6	0	0	0	2	Mahishdal	1787
BOLPUR	b	0.4	44.6	0	0	0	10	Adityapur	1788
BOLPUR	c	0.3	0.9	0	0	0	0	Donaipur	1789
BOLPUR	b	4	19.8	0	0	0	0	Bengutia	1790
BOLPUR	b	1.1	1.5	0	0	0	0	Jaljala	1791
BOLPUR	c	3	8.9	0	0	0	2	Karpatikuri	1792
BOLPUR	c	20	9.5	0	0	0	1.2	Laldaha	1793
BOLPUR	c	14	15.4	0	0	0	7	Sarpalehana	1794
BOLPUR	c	9	9.4	0	0	0	4.4	Shripatipur	1795
BOLPUR	c	10	21.6	0	0	0	4	Sangri Mahula	1796
BOLPUR	c	16	10.4	0	0	0	9	Birkicha	1797
BOLPUR	c	10	4.2	0	0	0	6	Keudaha	1798
BOLPUR	c	2	13.2	0	0	0	5	Sangri	1799
BOLPUR	c	0.7	0.8	0	0	0	10.3	Rautara	1800

Land Use											
Area under different types of land use (in hectares rounded up to one decimal place)							Area irrigated by source (in hectare).				
Serial Number	Name of Village	Fallow lands other than current fallows	Current Fallows	Net Area Sown	Total Irrigated Land Area	Total Un-irrigated Land Area	Canals (C)	Wells/Tube-wells(W/TW)	Tanks/Lakes(T/L)	Water Falls(WF)	Others(O)
1	2	110	111	112	113	114	115	116	117	118	119

1760	Danbaripur	0	0	53.6	53.6	0	48	0	5.6	0	0
1761	Albandha	0	0	252	252	0	220	24	8	0	0
1762	Ratanpur	0	0	47.2	47.2	0	41.2	4	2	0	0
1763	Gobindapala	0	0	40	40	0	30	8	2	0	0
1764	Debanandapur	0	0	52	52	0	33.6	16.8	1.6	0	0
1765	Damdama	0	0	59.6	59.6	0	40	14	2	0	3.6
1766	Noadanga	0	0	112	112	0	106	0	4	0	2
1767	Darpashila	0	0	209	209	0	167	10	8	0	24
1768	Kalaharpur	0	0	134.8	134.8	0	98	32	2.4	0	2.4
1769	Sarbbanandapur	0	0	208	208	0	140	20	8	0	40
1770	Uttar Gopinathpur	0	0	84	84	0	72	0	4	0	8
1771	Chak Pali	0	0	47	47	0	13	10	0	0	24
1772	Binodpur	0	0	46	46	0	40	6	0	0	0
1773	Dakshin Harirampur	0	0	168	168	0	160	8	0	0	0
1774	Ruppur	0	0	408	408	0	358	50	0	0	0
1775	Paschim Bahadurpur	0	0	164	164	0	98	49	17	0	0
1776	Benuria	0	0	378	378	0	227	113	38	0	0
1777	Paschim Islampur	0	0	38	38	0	31	4	3	0	0
1778	Sarip Bazar	0	0	60	60	0	20	20	8	0	12
1779	Kamalakantapur	0	0	96	96	0	48	19	10	0	19
1780	Ballabhpur	0	0	260	260	0	156	52	13	0	39
1781	Kabi Mohanpur	0	0	89	89	0	80	9	0	0	0
1782	Goalpara	0	0	84	84	0	80	4	0	0	0
1783	Bayradihi	0	0	42	42	0	40	2	0	0	0
1784	Syambati	0	0	0	0	0	0	0	0	0	0
1785	Madhusudanpur	0	0	58	58	0	38	4	2	0	14
1786	Taltor	0	0	122	122	0	120	2	0	0	0
1787	Mahishdal	0	0	128	128	0	96	12	2	0	18
1788	Adityapur	0	0	354	334	20	260	40	20	0	14
1789	Donaipur	0	0	68.5	67.5	1	30	23.5	8	0	6
1790	Bengutia	0	0	119	113	6	80	24	5	0	4
1791	Jaljala	0	0	59.4	57.4	2	39	18.4	0	0	0
1792	Karpatikuri	0	0	66	64	2	56	8	0	0	0
1793	Laldaha	0	0	100	100	0	76	16	1.2	0	6.8
1794	Sarpalehana	0	0	107	107	0	91	0	0	0	16
1795	Shripatipur	0	0	65	65	0	46	13	3	0	3
1796	Sangri Mahula	0	0	96	86	10	40	20	10	0	16
1797	Birkicha	0	0	137	137	0	96	27	7	0	7
1798	Keudaha	0	0	80	80	0	56	16	2	0	6
1799	Sangri	0	0	31	31	0	8	19	2	0	2
1800	Rautara	0	0	201.5	200	1.5	88	106	6	0	0

Name of three most important commodities manufactured			Name of Village	Serial Number
First	Second	Third		
120	121	122	2	1

Kathastich

Danbaripur	1760
Albandha	1761
Ratanpur	1762
Gobindapala	1763
Debanandapur	1764
Damdama	1765
Noadanga	1766
Darpashila	1767
Kalaharpur	1768
Sarbbanandapur	1769
Uttar Gopinathpur	1770
Chak Pali	1771
Binodpur	1772
Dakshin Harirampur	1773
Ruppur	1774
Paschim Bahadurpur	1775
Benuria	1776
Paschim Islampur	1777
Sarip Bazar	1778
Kamalakantapur	1779
Ballabhpur	1780
Kabi Mohanpur	1781
Goalpara	1782
Bayradihi	1783
Syambati	1784
Madhusudanpur	1785
Taltor	1786
Mahishdal	1787
Adityapur	1788
Donaipur	1789
Bengutia	1790
Jaljala	1791
Karpatikuri	1792
Laldaha	1793
Sarpalehana	1794
Shripatipur	1795
Sangri Mahula	1796
Birkicha	1797
Keudaha	1798
Sangri	1799
Rautara	1800

Census of India 2011
Amenities and Land use

Serial Number	Name of Village	Location code no.	Total area of the village (in hectares rounded up to one decimal place)	Total population (2011 census)	Number of households (2011 census)	Number of educational amenities available in village , the distance range code viz; a for 0-5 kms, b for 5-10 kms, c for 10+ kms of nearest place where facility is available							
						Pre-Primary school (PP)	Primary school (P)	Middle school (M)	Secondary School (S)	Senior Secondary school (SS)	Degree college of arts science & commerce (ASC)	Engineering college(EC)	Medical college (MC)
1	2	3	4	5	6	7	8	9	10	11	12	13	14
1801	Gopalpur	317805	81.6	650	134	1	1						
1802	Kuchli	317806	239.4	1000	228	1	1						
1803	Dhultikuri	317807	64.4	632	147	1	1						
1804	Bagdaura	317808	186.4	403	104	1	1						
1805	Bisheghata	317809	63.8	85	22	b							
1806	Amdahara	317810	157	1122	264	1	1	1	1				
1807	Kshudra Amdahara	317811	45	178	50	b							
1808	Patharghata	317812	189.5	762	173	1	1						
1809	Kesaradihi	317813	136.8	366	106	1	1						
1810	Sitapur	317814	91	1214	300	1	1						
1811	Padmabatipur	317815	277.2	650	166	1	1						
1812	Khosh Kadambapur	317816	515	3102	734	1	1	1	1	1			
1813	Uttar Narayanpur	317817	254.6	2188	520	2	2	2					
1814	Makrampur (P)	317818	80	0	0								
1815	Kalikapur (P)	317819	45	0	0								
1816	Bolpur (P)	317820	731.6	2623	554	1	1	2	1	1			
1817	Bandhgora (P)	317821	115	138	40	b							
1818	Dakshin Chandipur	317822	91.1	0	0								
1819	Shibpur	317823	129.5	0	0								
1820	Uttar Radhanagar	317824	49.6	0	0								
1821	Mehidipur	317825	493.8	4080	894	2	2	1	1	a			
1822	Kankutia	317826	393.4	1752	424	1	1	1	1	b	b		
1823	Purushottampur	317827	275.2	1267	304	1	1	b	b	b	b	b	
1824	Dakshin Radhanagar	317828	138.4	0	0								
1825	Raipur	317829	186.4	2320	583	13	13	4	2	1	b		
1826	Chandanpur	317830	377.2	1849	445	1	1	b	a	a	b		
1827	Udaypur	317831	59.5	0	0								
1828	Ramchandrapur	317832	231.9	398	83	1	1		a	a	a		
1829	Supur	317833	100.6	1803	446	2	2		a	a	a		
1830	Rusulganjahut	317834	63.5	660	165	1	1	b	a	a	b		
1831	Nurpur	317835	201.3	3519	830	2	2	1	1	a	a		
1832	Purbba Bahadurpur	317836	62.6	159	38	1	1		a	a	a		
1833	Rajatpur	317837	65.6	1735	410	1	1	1	1	1	a	a	
1834	Gheropara	317838	203.2	775	184	1	1		a	a	a		
1835	Mahuli	317839	214.1	459	105	1	1	a	a				
1836	Dakshin Narayanpur	317840	193.5	808	184	2	2		a	a	a	c	
1837	Muluk	317841	224.4	3361	787	4	4	1					
1838	Gayeshpur	317842	186.5	3825	856	1	1						
1839	Layek Bazar	317843	151.1	2910	680	1	1	a	a	a	a		
1840	Tatarpur	317844	82.4	835	191	2	2					l	
1841	Araji Muluk	317845	60.6	860	199	1	1	1	a	a	a	c	
1842	Gobindapur	317846	392.7	920	199	2	2						
1843	Bhatara	317847	44.8	0	0								

- Village Directory

(As in 2009)

le. (If not available within the < 5 Kms, b for 5-10 Kms and c if facility is available is given).															Number of Medical Amenities available. (If not available within the village, the distance range code viz; a for < 5 Kms, b for 5-10 Kms and c for 10+ kms of nearest place where facility is available is given).															Name of Village	Serial Number
Management institute (MI)	Polytechnic (Pt)	Vocational training school /ITI	Non-formal training centre (NFTC)	Special school for disabled (SSD)	Others (specify)	Community health centre (CHC)	Primary health centre (PHC)	Primary health sub centre (PHS)	Maternity and child welfare centre (MCW)	T.B. clinic (TBC)	Hospital-allopathic (HA)	Hospital-alternative medicine (HO)	Dispensary (D)	Veterinary hospital (VH)	Mobile health clinic (MHC)	Family welfare centre (FWC)															
15	16	17	18	19	20	21	22	23	24	25	26	27	28	29	30	31	2	1													
								1									Gopalpur	1801													
																	Kuchli	1802													
																	Dhultikuri	1803													
																	Bagdaura	1804													
																	Bisheghata	1805													
																	Amdahara	1806													
																	Kshudra Amdahara	1807													
																	Patharghata	1808													
																	Kesaradihi	1809													
																	Sitapur	1810													
																	Padmabatipur	1811													
																	Khosh Kadambapur	1812													
																	Uttar Narayanpur	1813													
																	Makrampur (P)	1814													
																	Kalikapur (P)	1815													
a	c	c		c		a	1	a	a	a	a	a	a	a	a	a	Bolpur (P)	1816													
						a	a	a	a	a	a	a	a	a	a	a	Bandhgora (P)	1817													
																	Dakshin Chandipur	1818													
																	Shibpur	1819													
																	Uttar Radhanagar	1820													
1				c		a	1		a	a	a	a	a	b			Mehidipur	1821													
						b		1	b	b	b	b	b	b			Kankutia	1822													
		b				b	b	1	1	b	b	b	b	c	b	b	Purushottampur	1823													
																	Dakshin Radhanagar	1824													
				c		b	b	1	b	b	b	b	b	b			Raipur	1825													
	1			c		b	b		b	b	b	b	b	b	b	b	Chandanpur	1826													
																	Udaypur	1827													
1				c		a	b	1	a	a	a	a	a	b			Ramchandrapur	1828													
a				c		a	a	1	a	a	a	a	a	b	a		Supur	1829													
1						b	b	a	a	b	b	b	b	b	b		Rusulganjahut	1830													
1				c		a	a	1	a	a	a	a	a	b	a		Nurpur	1831													
b				c		a	a	1	1	a	a	a	a	b			Purbba Bahadurpur	1832													
b				c		a	a	1	1	a	a	a	a	b			Rajatpur	1833													
b				c		a	a	1	1	a	a	a	a	b			Gheropara	1834													
						b	b	1	b	c	c	c	b	c	c		Mahuli	1835													
	c	c	c	c		a								b			Dakshin Narayanpur	1836													
		1				a	1	a	a	a		a	b	a			Muluk	1837													
							1										Gayeshpur	1838													
c	c	c	c	c		a		1	3	a	a		a	a			Layek Bazar	1839													
						a	a	1	a	a	a	a	a	b	b	b	Tatarpur	1840													
						a	a	1	a	a	a		1	a			Araji Muluk	1841													
																	Gobindapur	1842													
																	Bhatura	1843													

Serial Number	Name of Village	Number of Non-Government Medical Amenities available.							Availability of drinking water - Yes / No							
		Charitable non Govt. hospital/Nursing home.	Medical practitioner with MBBS Degree	Medical practitioner with other degree	Medical practitioner with no degree	Traditional practitioner and faith healer.	Medicine Shop	Others	Tap water (Treated/Untreated)	Well water (Covered / Uncovered well)	Hand Pump	Tube wells / Bore well	Spring	River / Canal	Tank / Pond / Lake	Others
1	2	32	33	34	35	36	37	38	39	40	41	42	43	44	45	46
1801	Gopalpur	0	0	0	0	0	0	0	No	No	Yes	Yes	No	Yes	Yes	Yes
1802	Kuchli	0	0	0	0	0	0	0	No	No	Yes	Yes	No	Yes	Yes	No
1803	Dhultikuri	0	0	0	0	0	0	0	No	No	Yes	No	No	No	Yes	No
1804	Bagdaura	0	0	0	0	0	0	0	No	No	Yes	No	No	Yes	Yes	No
1805	Bisheghata	0	0	0	0	0	0	0	No	No	Yes	No	No	Yes	No	No
1806	Amdahara	0	0	0	0	0	0	0	No	No	Yes	No	No	Yes	Yes	No
1807	Kshudra Amdahara	0	0	0	0	0	0	0	No	No	Yes	No	No	Yes	No	No
1808	Patharghata	0	0	0	0	0	0	0	No	No	Yes	No	No	Yes	No	No
1809	Kesaradihi	0	0	0	0	0	0	0	No	Yes	Yes	No	No	Yes	Yes	No
1810	Sitapur	0	0	0	0	0	0	0	No	No	Yes	No	No	Yes	Yes	No
1811	Padmabatipur	0	0	0	0	0	0	0	No	No	Yes	No	No	Yes	Yes	No
1812	Khosh Kadambapur	0	0	0	0	0	0	0	Yes	No	Yes	No	No	Yes	Yes	No
1813	Uttar Narayanpur	0	0	0	0	0	0	0	Yes	No	Yes	No	No	Yes	No	No
1814	Makrampur (P)															
1815	Kalikapur (P)															
1816	Bolpur (P)	0	0	0	0	0	0	0	Yes	No	Yes	Yes	No	No	Yes	No
1817	Bandhgora (P)	0	0	0	0	0	0	0	No	No	No	No	No	No	No	No
1818	Dakshin Chandipur															
1819	Shibpur															
1820	Uttar Radhanagar															
1821	Mehidipur	0	0	0	0	0	0	0	Yes	No	No	No	No	Yes	Yes	No
1822	Kankutia	0	0	0	0	0	0	0	Yes	No	Yes	Yes	No	Yes	Yes	No
1823	Purushottampur	0	0	0	0	0	0	0	Yes	No	Yes	Yes	No	Yes	Yes	No
1824	Dakshin Radhanagar															
1825	Raipur	0	0	0	2	0	0	0	Yes	No	Yes	Yes	No	Yes	Yes	No
1826	Chandanpur	0	0	0	1	0	1	0	Yes	No	Yes	Yes	No	Yes	Yes	No
1827	Udaypur															
1828	Ramchandrapur	0	0	0	0	0	0	0	Yes	No	Yes	Yes	No	Yes	Yes	No
1829	Supur	0	0	0	0	0	0	0	Yes	No	Yes	Yes	No	Yes	Yes	No
1830	Rusulganjahut	0	0	0	0	0	0	0	Yes	No	Yes	Yes	No	Yes	Yes	No
1831	Nurpur	0	0	0	0	0	0	0	Yes	No	Yes	Yes	No	Yes	Yes	No
1832	Purbba Bahadurpur	0	0	0	0	0	0	0	Yes	No	Yes	Yes	No	Yes	Yes	No
1833	Rajatpur	0	0	0	0	0	0	0	Yes	No	Yes	Yes	No	Yes	Yes	No
1834	Gheropara	0	0	0	1	0	1	0	Yes	No	Yes	Yes	No	Yes	Yes	No
1835	Mahuli	0	0	0	0	0	0	0	No	No	Yes	Yes	No	Yes	Yes	No
1836	Dakshin Narayanpur	0	0	0	0	0	0	0	Yes	No	No	Yes	No	No	Yes	No
1837	Muluk	25	0	0	0	0	0	0	Yes	No	Yes	Yes	No	Yes	Yes	No
1838	Gayeshpur	0	0	0	0	0	0	0	Yes	No	No	No	No	No	No	No
1839	Layek Bazar	0	2	4	3	0	0	0	Yes	Yes	Yes	Yes	No	Yes	Yes	No
1840	Tatarpur	0	0	0	0	0	0	0	Yes	Yes	Yes	Yes	No	No	No	No
1841	Araji Muluk	0	1	0	1	0	0	0	Yes	No	Yes	Yes	No	No	Yes	No
1842	Gobindapur	0	0	0	0	0	0	0	Yes	Yes	Yes	Yes	No	Yes	Yes	No
1843	Bhatūra															

Availability of toilet & others Yes / No				Communication and transport facilities (If amenities available code -Yes is given except for Village Pin Code ,If not available within the village , the distance range code viz; a for < 5 Kms, b for 5-10 Kms and c for 10+ kms of nearest place where facility is available is given).									
Community toilet including bath.	Community toilet excluding bath.	Rural sanitary mart or sanitary hardware outlet available near the village.	Community bio- gas or recycle of waste for productive use.	Post office(PO)	Sub post office (SPO)	Post & Telegraph office (P&TO)	Village Pin Code	Telephones (Land lines)	Public call office (PCO)	Mobile phone coverage	Name of Village	Serial Number	
47	48	49	50	51	52	53	54	55	56	57	2	1	
No	No	No	No	Yes	c		731204	Yes	b	Yes	Gopalpur	1801	
Yes	No	No	No	Yes	c		731204	Yes	b	Yes	Kuchli	1802	
Yes	No	No	No		c		731204	Yes	b	Yes	Dhultikuri	1803	
Yes	No	No	No	Yes	Yes		731204	Yes	b	Yes	Bagdaura	1804	
Yes	No	No	No		c		731204	Yes	b	Yes	Bisheghata	1805	
No	No	Yes	No		c		731204	Yes	Yes	Yes	Amdahara	1806	
No	No	No	No		c		731204	Yes	b	Yes	Kshudra Amdahara	1807	
Yes	No	No	No		c		731204	Yes	b	a	Patharghata	1808	
Yes	No	No	No		c		731204	Yes	b	Yes	Kesaradihi	1809	
Yes	No	No	No	Yes	c		731204	Yes	b	b	Sitapur	1810	
Yes	No	No	No		b		731204	Yes	b	Yes	Padmabatipur	1811	
Yes	No	No	No		c		731204	Yes		Yes	Khosh Kadambapur	1812	
Yes	No	No	No		c		731235	Yes	b	Yes	Uttar Narayanpur	1813	
											Makrampur (P)	1814	
											Kalikapur (P)	1815	
No	No	No	No	a	a	c	731204	Yes	Yes	Yes	Bolpur (P)	1816	
No	No	No	No	a	a	c	731204	a	b	a	Bandhgora (P)	1817	
											Dakshin Chandipur	1818	
											Shibpur	1819	
											Uttar Radhanagar	1820	
No	No	No	No	a	Yes	b	731236	Yes	Yes	Yes	Mehidipur	1821	
No	No	No	No	b	b	b	731204	Yes	Yes	Yes	Kankutia	1822	
No	No	No	No	b	b	b	731204	Yes	Yes	Yes	Purushottampur	1823	
											Dakshin Radhanagar	1824	
No	No	No	No	b	Yes	b	731204	Yes	Yes	Yes	Raipur	1825	
No	No	No	No	b	a	b	731204	Yes	Yes	Yes	Chandanpur	1826	
											Udaypur	1827	
No	No	No	No	a	a	a	731204	Yes	Yes	Yes	Ramchandrapur	1828	
No	No	No	No	a	Yes	a	731204	Yes	Yes	Yes	Supur	1829	
No	No	No	No	b	a	b	731222	Yes	a	Yes	Rusulganjahut	1830	
No	No	No	No	a	a	a	731204	Yes	Yes	Yes	Nurpur	1831	
No	No	No	No	a	a	a	731204	Yes	Yes	Yes	Purbba Bahadurpur	1832	
No	No	Yes	No	a	Yes	a	731204	Yes	Yes	Yes	Rajatpur	1833	
No	No	No	No	a	a	a	731204	Yes	Yes	Yes	Gheropara	1834	
No	No	No	No	b	a	a	731204	a	b	b	Mahuli	1835	
No	No	No	No		Yes	b	731204	a	b	a	Dakshin Narayanpur	1836	
No	No	Yes	No	a	c	a	731204	Yes	Yes	Yes	Muluk	1837	
No	No	No	No			b	731204			Yes	Gayeshpur	1838	
Yes	Yes	Yes	No			b	731214		Yes	Yes	Layek Bazar	1839	
No	No	No	No	c	a	b	731204	b	c	Yes	Tatarpur	1840	
No	No	Yes	No	Yes	a	a	731204	Yes	Yes	Yes	Araji Muluk	1841	
No	No	No	No	c	b	a	731204	a	a	a	Gobindapur	1842	
											Bhatura	1843	

Communication and transport facilities (If amenities available code -Yes is given except for Village Pin Code ,If not available within the village , the distance range code viz; a for < 5 Kms, b for 5-10 Kms and c for 10+ kms of nearest place where facility is available is given).													Village connected to highway (If amenities available code viz; a for < 5 Kms, b for 5-10 Kms and c for 10+ kms of nearest place where facility is available is given).				
Serial Number	Name of Village	Internet cafes/ Common service centre (CSC)	Private courier facility	Bus service (Public & Private)	Railway stations	Auto/Modified Autos	Taxis and Vans	Tractors	Cycle-pulled rickshaws(Manual & Machine driven)	Carts driven by animals	Sea /River ferry service	Connected to national highway(NH)	Connected to state highway(SH)	Connected to major district road (MDR)	Connected to others district road	Pucca roads	
1	2	58	59	60	61	62	63	64	65	66	67	68	69	70	71	72	
1801	Gopalpur	b	b	a	c	b	a	b	Yes	c	c					a	
1802	Kuchli	c	b	b	c	b	Yes	a	Yes	c	c					b	
1803	Dhultikuri	c	b	a	b	b	b	b	Yes	c	c					b	
1804	Bagdaura	b	b	a	b	b	a	b	Yes	c	c			Yes		a	
1805	Bisheghata	b	b	a	b	b	Yes	b	a	b	c					a	
1806	Amdahara	b	b	b	c	a	Yes	Yes	Yes	Yes	c			Yes		Yes	
1807	Kshudra Amdahara	b	b	b	b	b	Yes	b	Yes	b	c			Yes		a	
1808	Patharghata	b	b	b	b	Yes	Yes	b	Yes	c	c			Yes		a	
1809	Kesaradihi	c	b	b	b	c	a	b	Yes	c	c					b	
1810	Sitapur	c	b	b	b	b	b	Yes	Yes	c	c					a	
1811	Padmabatipur	c	b	a	b	b	a	a	Yes	c	c					b	
1812	Khosh Kadambapur	c	b	a	b	c	Yes	Yes	Yes	c	c			Yes		a	
1813	Uttar Narayanpur	b	b	b	a	b	a	a	Yes	b	c			Yes		a	
1814	Makrampur (P)																
1815	Kalikapur (P)																
1816	Bolpur (P)	Yes	Yes	Yes	Yes	a	a	a	Yes	Yes	c	c	c	Yes	Yes	Yes	
1817	Bandhgora (P)	a	b	a	a	a	a	a	a	b	c	c	c		Yes	Yes	
1818	Dakshin Chandipur																
1819	Shibpur																
1820	Uttar Radhanagar																
1821	Mehidipur	a	Yes	Yes	b	Yes	b	b	Yes	Yes	c	c	c	Yes	Yes	Yes	
1822	Kankutia	b	a	a	b	b	b	b	a	Yes	c	c	c	a	a	Yes	
1823	Purushottampur	b	a	Yes	c	c	b	b	b	Yes	c	c	c	b	b	Yes	
1824	Dakshin Radhanagar																
1825	Raipur	b	a	Yes	b	b	b	b	Yes	Yes	c	c	c	Yes	Yes	Yes	
1826	Chandanpur	b	a	Yes	b	b	b	b	Yes	c	c	c	c	Yes	Yes	Yes	
1827	Udaypur																
1828	Ramchandrapur	a	a	Yes	a	a	a	a	a	Yes	c	c	c	b	Yes	a	
1829	Supur	a	Yes	Yes	b	a	a	a	a	Yes	c	c	c	a	a	a	
1830	Rusulganjahut	b	a	a	b	b	b	a	b	Yes	c	c	c	a	a	Yes	
1831	Nurpur	a	a	Yes	a	a	a	b	a	Yes	c	c	c	Yes	Yes	a	
1832	Purbba Bahadurpur	a	a	a	a	a	a	Yes	a	Yes	c	c	c	a	a	Yes	
1833	Rajatpur	a	a	Yes	a	a	a	b	a	Yes	c	c	a	a	Yes	Yes	
1834	Gheropara	a	a	Yes	a	a	a	a	a	Yes	c	c	c	a	a	a	
1835	Mahuli	a	Yes	Yes	b	a	Yes	a	a	Yes	c	c	c	b	b	Yes	
1836	Dakshin Narayanpur	b	a	Yes	a	a	Yes	b	Yes	Yes	c	a				a	
1837	Muluk	a	a	Yes	a	a	Yes	Yes	Yes	Yes	c	c		Yes	Yes	Yes	
1838	Gayeshpur	b	b	b	b	c	a	b	Yes	a	c			Yes		a	
1839	Layek Bazar	b	Yes	Yes	b	Yes	Yes	Yes	Yes	Yes	c	a	a	Yes	Yes	Yes	
1840	Tatarpur	b	b	a	b	c	a	b	Yes	a	c	c	c	c	c	Yes	
1841	Araji Muluk	a	a	Yes	b	a	Yes	Yes	Yes	Yes	c	c	c	Yes	Yes	Yes	
1842	Gobindapur	b	a	a	b	a	Yes	Yes	Yes	a	c			Yes		Yes	
1843	Bhatūra																

ys,village roads, banks & credit societies
 :-Yes is given, If not available within the
 code viz; a for < 5 Kms, b for 5-10 Kms
 place where facility is available is given).

Availability of miscellaneous facilities (If amenities available code -Yes is given, If not
 available within the village , the distance range code viz; a for < 5 Kms, b for 5-10 Kms
 and c for 10+ kms of nearest place where facility is available is given).

Kutchcha roads	Water bounded macadam(WBM) roads	Navigable waterway (river/canal)(NW)	Footpaths (FP)	Commercial & Co-operative Banks	ATM	Agricultural Credit Societies	Self-Help Group (SHG)	Public distribution system (PDS) shop	Mandis / Regular market	Weekly Haat	Agricultural marketing society	Integrated Child Development Scheme (Nutritional Centres)	Anganwadi Centre (Nutritional Centres)	Others (Nutritional Centres)	Name of Village	Serial Number
73	74	75	76	77	78	79	80	81	82	83	84	85	86	87	2	1
a		Yes				c	Yes	Yes	b	Yes	Yes	Yes	Yes	Yes	Gopalpur	1801
a		Yes				c	Yes	Yes	c	Yes	Yes	Yes	Yes	Yes	Kuchli	1802
Yes						c	Yes	Yes	c	Yes	Yes	Yes	Yes	Yes	Dhultikuri	1803
a		Yes				c	Yes	Yes	b	Yes	Yes	Yes	Yes	Yes	Bagdaura	1804
a						c	Yes	Yes	c	Yes	Yes	Yes	Yes	Yes	Bisheghata	1805
Yes		Yes				c	Yes	Yes	c	Yes	Yes	Yes	Yes	Yes	Amdahara	1806
a						c	Yes	Yes	b	Yes	Yes	Yes	Yes	Yes	Kshudra Amdahara	1807
a						c	Yes	Yes	c	Yes	Yes	Yes	Yes	Yes	Patharghata	1808
a						c	Yes	Yes	b	Yes	Yes	Yes	Yes	Yes	Kesaradihi	1809
a		Yes				c	Yes	Yes	c	Yes	Yes	Yes	Yes	Yes	Sitapur	1810
a						c	Yes	Yes	b	Yes	Yes	Yes	Yes	Yes	Padmabatipur	1811
a		Yes				c	Yes	Yes	c	Yes	Yes	Yes	Yes	Yes	Khosh Kadambapur	1812
a		Yes				c	Yes	Yes	c	Yes	Yes	Yes	Yes	Yes	Uttar Narayanpur	1813
															Makrampur (P)	1814
															Kalikapur (P)	1815
Yes		Yes	a	a	c	Yes	Yes	c	Yes	a	Yes	Yes	Yes	Yes	Bolpur (P)	1816
Yes			a	a	c	Yes	Yes	c	a	a	Yes	Yes	Yes	Yes	Bandhgora (P)	1817
															Dakshin Chandipur	1818
															Shibpur	1819
															Uttar Radhanagar	1820
Yes		Yes	a	a	c	Yes	Yes	c	b	b	Yes	Yes	Yes	Yes	Mehidipur	1821
Yes	b	Yes	b	b	c	Yes	Yes	c	b	b	Yes	Yes	Yes	Yes	Kankutia	1822
Yes		Yes	b	b	b	Yes	Yes	b	b	b	Yes	Yes	Yes	Yes	Purushottampur	1823
															Dakshin Radhanagar	1824
Yes		Yes	Yes	b	c	Yes	Yes	c	b	b	Yes	Yes	Yes	Yes	Raipur	1825
Yes		Yes	b	b	c	Yes	Yes	c	b	b	Yes	Yes	Yes	Yes	Chandanpur	1826
															Udaypur	1827
Yes	Yes		a	a	c	Yes	Yes	c	a	a	Yes	Yes	Yes	Yes	Ramchandrapur	1828
Yes	a	Yes	a	a	c	Yes	Yes	c	a	a	Yes	Yes	Yes	Yes	Supur	1829
Yes	b		b	b	c	Yes	Yes	c	b	c	Yes	Yes	Yes	Yes	Rusulganjahut	1830
Yes		Yes	a	a	c	Yes	Yes	c	a	a	Yes	Yes	Yes	Yes	Nurpur	1831
Yes			a	a	c	Yes	Yes	c	a	a	Yes	Yes	Yes	Yes	Purbba Bahadurpur	1832
Yes		Yes	a	a	c	Yes	Yes	c	a	a	Yes	Yes	Yes	Yes	Rajatpur	1833
Yes			a	a	c	Yes	Yes	c	a	a	Yes	Yes	Yes	Yes	Gheropara	1834
Yes		Yes	b	b	b	Yes	a	b	b	a	Yes	Yes	Yes	Yes	Mahuli	1835
Yes			b	a	c	Yes	a	c	a	b	Yes	Yes	Yes	Yes	Dakshin Narayanpur	1836
Yes		Yes			b	Yes	Yes	c	Yes	Yes	Yes	Yes	Yes	Yes	Muluk	1837
a		Yes			b	Yes	Yes	c	Yes	Yes	Yes	Yes	Yes	Yes	Gayeshpur	1838
Yes	Yes	a	Yes	Yes	Yes	Yes	Yes	Yes	Yes	Yes	Yes	Yes	Yes	Yes	Layek Bazar	1839
Yes		Yes	b	b	c	Yes	Yes	c	a	b	b	Yes	Yes	Yes	Tatarpur	1840
Yes	b	Yes	a	a	c	Yes	Yes	Yes	Yes	Yes	Yes	Yes	Yes	Yes	Araji Muluk	1841
Yes		Yes	a	a	c	Yes	Yes	c	Yes	Yes	a	Yes	Yes	Yes	Gobindapur	1842
															Bhatara	1843

Availability of miscellaneous facilities (If amenities available code -Yes is given, If not available within the village , the distance range code viz; a for < 5 Kms, b for 5-10 Kms and c for 10+ kms of nearest place where facility is available is given).													Availability of electricity (Yes/No)			
Serial Number	Name of Village	ASHA (Accredited Social Health Activist)	Community centre with/without TV	Sports Field,	Sports Club / Recreation Centre	Cinema / Video Hall	Public Library	Public Reading Room	Newspaper Supply	Assembly Polling station	Birth & Death Registration Office	Power Supply for Domestic Use (ED)	Power Supply for Agricultural Use (EAG)	Power Supply for Commercial Use (EC)	Power Supply for All Uses (EA)	
1	2	88	89	90	91	92	93	94	95	96	97	98	99	100	101	
1801	Gopalpur	Yes	Yes	Yes	Yes	Yes	Yes	Yes	Yes	Yes	Yes	Yes	Yes	No	No	
1802	Kuchli	Yes	Yes	Yes	Yes	Yes	Yes	Yes	Yes	Yes	Yes	Yes	Yes	No	No	
1803	Dhultikuri	Yes	Yes	Yes	Yes	Yes	Yes	Yes	Yes	Yes	Yes	Yes	Yes	No	No	
1804	Bagdaura	Yes	Yes	Yes	Yes	Yes	Yes	Yes	Yes	Yes	Yes	Yes	Yes	No	No	
1805	Bisheghata	Yes	Yes	Yes	Yes	Yes	Yes	Yes	Yes	Yes	Yes	Yes	Yes	No	No	
1806	Amdahara	Yes	Yes	Yes	Yes	Yes	Yes	Yes	Yes	Yes	Yes	Yes	Yes	Yes	Yes	
1807	Kshudra Amdahara	Yes	Yes	Yes	Yes	Yes	Yes	Yes	Yes	Yes	Yes	Yes	No	No	No	
1808	Patharghata	Yes	Yes	Yes	Yes	Yes	Yes	Yes	Yes	Yes	Yes	Yes	Yes	No	No	
1809	Kesaradihi	Yes	Yes	Yes	Yes	Yes	Yes	Yes	Yes	Yes	Yes	Yes	Yes	No	No	
1810	Sitapur	Yes	Yes	Yes	Yes	Yes	Yes	Yes	Yes	Yes	Yes	Yes	Yes	No	No	
1811	Padmabatipur	Yes	Yes	Yes	Yes	Yes	Yes	Yes	Yes	Yes	Yes	Yes	Yes	No	No	
1812	Khosh Kadambapur	Yes	Yes	Yes	Yes	Yes	Yes	Yes	Yes	Yes	Yes	Yes	No	No	No	
1813	Uttar Narayanpur	Yes	Yes	Yes	Yes	Yes	Yes	Yes	Yes	Yes	Yes	Yes	No	No	No	
1814	Makrampur (P)															
1815	Kalikapur (P)															
1816	Bolpur (P)	Yes	Yes	Yes	Yes	a	Yes	a	Yes	Yes	a	Yes	Yes	Yes	Yes	
1817	Bandhgora (P)	Yes	Yes	Yes	Yes	a	a	a	Yes	Yes	a	Yes	Yes	No	No	
1818	Dakshin Chandipur															
1819	Shibpur															
1820	Uttar Radhanagar															
1821	Mehidipur	Yes	b	b	Yes	b	Yes	Yes	Yes	Yes	a	Yes	Yes	Yes	Yes	
1822	Kankutia	Yes	b	Yes	Yes	b	b	b	Yes	Yes	Yes	Yes	Yes	Yes	Yes	
1823	Purushottampur	Yes	b	Yes	Yes	Yes	Yes	Yes	Yes	Yes	Yes	Yes	Yes	Yes	Yes	
1824	Dakshin Radhanagar															
1825	Raipur	Yes	b	Yes	b	b	b	b	Yes	Yes	Yes	Yes	Yes	Yes	Yes	
1826	Chandanpur	Yes	b	Yes	Yes	b	b	b	Yes	Yes	Yes	Yes	Yes	Yes	Yes	
1827	Udaypur															
1828	Ramchandrapur	Yes	a	Yes	Yes	a	Yes	Yes	Yes	Yes	Yes	Yes	Yes	Yes	Yes	
1829	Supur	Yes	Yes	Yes	Yes	a	Yes	Yes	Yes	Yes	Yes	Yes	Yes	Yes	Yes	
1830	Rusulganjahut	Yes	Yes	Yes	Yes	Yes	Yes	Yes	Yes	Yes	Yes	Yes	Yes	Yes	Yes	
1831	Nurpur	Yes	Yes	Yes	Yes	a	a	a	Yes	Yes	a	Yes	Yes	Yes	Yes	
1832	Purbba Bahadurpur	Yes	Yes	Yes	Yes	Yes	Yes	Yes	Yes	Yes	Yes	Yes	Yes	Yes	Yes	
1833	Rajatpur	Yes	a	Yes	Yes	Yes	Yes	Yes	Yes	Yes	a	Yes	Yes	Yes	Yes	
1834	Gheropara	Yes	a	a	a	a	a	a	Yes	Yes	Yes	Yes	Yes	Yes	Yes	
1835	Mahuli	Yes	a	Yes	a	b	a	a	Yes	b	Yes	Yes	Yes	Yes	Yes	
1836	Dakshin Narayanpur	Yes	Yes	a	Yes	Yes	a	a	Yes	a	b	Yes	No	No	No	
1837	Muluk	Yes	Yes	a	Yes	Yes	Yes	Yes	Yes	Yes	Yes	Yes	Yes	Yes	Yes	
1838	Gayeshpur	Yes	Yes	Yes	Yes	Yes	Yes	Yes	Yes	Yes	Yes	Yes	No	No	No	
1839	Layek Bazar	Yes	Yes	Yes	Yes	a	Yes	a	Yes	Yes	a	Yes	Yes	Yes	Yes	
1840	Tatarpur	Yes	Yes	Yes	Yes	Yes	Yes	Yes	Yes	Yes	Yes	Yes	Yes	No	No	
1841	Araji Muluk	Yes	Yes	Yes	Yes	Yes	Yes	Yes	Yes	Yes	a	Yes	No	No	No	
1842	Gobindapur	Yes	a	Yes	Yes	a	b	b	Yes	a	b	Yes	No	No	No	
1843	Bhatara															

Nearest Town		Land Use							
		Area under different types of land use (in hectares rounded up to one decimal place)							
Name	Distance range code i.e. a for < 5 Kms, b for 5-10 Kms and c for 10+ kms .	Forests	Area under Non-agricultural Uses	Barren and Un-cultivable land	Permanent Pastures and Other Grazing Lands	Land Under Miscellaneous Tree Crops etc.	Culturable Waste Land	Name of Village	Serial Number
102	103	104	105	106	107	108	109	2	1
BOLPUR	c	0.2	0.5	0	0	0	0.9	Gopalpur	1801
BOLPUR	c	1.5	1.4	0	0	0	0	Kuchli	1802
BOLPUR	c	0	0.5	0	0	0	15.6	Dhultikuri	1803
BOLPUR	c	2	30.4	0	0	0	2	Bagdaura	1804
BOLPUR	c	0.5	0.7	0	0	0	6.6	Bisheghata	1805
BOLPUR	c	0.2	0.6	0	0	0	1.5	Amdahara	1806
BOLPUR	c	0.3	0.2	0	0	0	0	Kshudra Amdahara	1807
BOLPUR	c	0.6	0.6	0	0	0	0.5	Patharghata	1808
BOLPUR	c	0.6	1.7	0	0	0	2.5	Kesaradihi	1809
BOLPUR	c	0.4	1.1	0	0	0	3	Sitapur	1810
BOLOPUR	c	0.2	0.5	0	0	0	0.4	Padmabatipur	1811
BOLPUR	b	0.9	74.1	0	0	0	0	Khosh Kadambapur	1812
BOLPUR	a	2	31.6	0	0	0	9	Uttar Narayanpur	1813
		0	80	0	0	0	0	Makrampur (P)	1814
		0	45	0	0	0	0	Kalikapur (P)	1815
BOLPUR	a	0	454.4	0	0	0	20.5	Bolpur (P)	1816
BOLPUR	a	0	12.6	0	0	0	21.6	Bandhgora (P)	1817
		0	12.9	0	0	0	1.3	Dakshin Chandipur	1818
		0	5.2	0	0	0	1.5	Shibpur	1819
		0	2.7	0	0	0	0.8	Uttar Radhanagar	1820
BOLPUR	b	0	13.3	0	0	0	5.7	Mehidipur	1821
BOLPUR	b	0	16.2	0	0	0	4.4	Kankutia	1822
BOLPUR	c	2.2	33.2	0	0	0	8	Purushottampur	1823
		0	25.2	0	0	0	1.6	Dakshin Radhanagar	1824
BOLPUR	b	0	4.8	0	0	0	2.2	Raipur	1825
BOLPUR	b	0	3.3	0	0	0	4.2	Chandanpur	1826
		0	1	0	0	0	1.4	Udaypur	1827
BOLPUR	b	0	15.8	0	0	0	2.7	Ramchandrapur	1828
BOLPUR	b	0	0.6	0	0	0	1.3	Supur	1829
BOLPUR	a	0	4	0	0	0	0.7	Rusulganjahut	1830
BOLPUR	a	0	3.3	0	0	0	4.7	Nurpur	1831
BOLPUR	a	0	1.2	0	0	0	0.7	Purbba Bahadurpur	1832
BOLPUR	a	0	1.2	0	0	0	0.8	Rajatpur	1833
BOLPUR	b	0	31.3	0	0	0	2.4	Gheropara	1834
BOLPUR	b	0	2.4	0	0	0	0	Mahuli	1835
BOLPUR	b	0	22.4	0	0	0	2.2	Dakshin Narayanpur	1836
BOLPUR	a	0	46	0	0	0	47	Muluk	1837
BOLPUR	a	4	24.2	0	0	0	6.5	Gayeshpur	1838
BOLPUR	a	2	36	0	0	0	11.1	Layek Bazar	1839
BOLPUR	a	6	20.4	0	0	0	4	Tatarpur	1840
BOLPUR	a	0	12.3	0	0	0	0	Araji Muluk	1841
BOLPUR	a	0	52.6	0	0	0	12	Gobindapur	1842
		2	10.5	0	0	0	22	Bhatura	1843

Land Use											
Area under different types of land use (in hectares rounded up to one decimal place)							Area irrigated by source (in hectare).				
Serial Number	Name of Village	Fallow lands other than current fallows	Current Fallows	Net Area Sown	Total Irrigated Land Area	Total Un-irrigated Land Area	Canals (C)	Wells/Tube-wells(W/TW)	Tanks/Lakes(T/L)	Water Falls(WF)	Others(O)
1	2	110	111	112	113	114	115	116	117	118	119
1801	Gopalpur	0	0	80	75	5	44	31	0	0	0
1802	Kuchli	0	0	236.5	206.5	30	110	88.5	8	0	0
1803	Dhultikuri	0	0	48.4	48	0.4	32	14	2	0	0
1804	Bagdaura	0	0	152	152	0	100	48	4	0	0
1805	Bisheghata	0	0	56	50	6	32	18	0	0	0
1806	Amdahara	0	0	154.7	150.7	4	116	28.7	6	0	0
1807	Kshudra Amdahara	0	0	44.5	34.5	10	30	3.5	1	0	0
1808	Patharghata	0	0	187.8	160	27.8	100	58	2	0	0
1809	Kesaradihi	0	0	132	120	12	95	25	0	0	0
1810	Sitapur	0	0	86.5	85	1.5	48	25	2	0	10
1811	Padmabatipur	0	0	276.1	214	62.1	166	16	8	0	24
1812	Khosh Kadambapur	0	0	440	422	18	332	42	20	0	28
1813	Uttar Narayanpur	0	0	212	196	16	160	8	8	0	20
1814	Makrampur (P)	0	0	0	0	0	0	0	0	0	0
1815	Kalikapur (P)	0	0	0	0	0	0	0	0	0	0
1816	Bolpur (P)	0	0	256.7	250	6.7	248.2	0	0.8	0	1
1817	Bandhgora (P)	0	0	80.8	18.6	62.1	6.8	0	11.9	0	0
1818	Dakshin Chandipur	0	0	76.9	56.4	20.5	52.4	0	0	4	0
1819	Shibpur	0	0	122.8	122.8	0	74.8	0	48	0	0
1820	Uttar Radhanagar	0	0	46.1	45.1	1	45	0	0.1	0	0
1821	Mehidipur	0	0	474.8	473.6	1.2	473.6	0	0	0	0
1822	Kankutia	0	0	372.9	372	0.8	368.2	0	3.8	0	0
1823	Purushottampur	0	0	231.7	230.9	0.8	228.1	0	2.8	0	0
1824	Dakshin Radhanagar	0	0	111.6	96	15.6	88.9	6	0	0	1.1
1825	Raipur	0	0	179.4	178.6	0.8	155.9	0	14.6	0	8.2
1826	Chandanpur	0	0	369.7	354.8	14.9	343.4	0	11.4	0	0
1827	Udaypur	0	0	57.1	56.5	0.6	56.1	0	0.4	0	0
1828	Ramchandrapur	0	0	213.3	206.1	7.2	204	0	2.1	0	0
1829	Supur	0	0	98.7	98.1	0.6	96.1	0	2	0	0
1830	Rusulganjahut	0	0	58.8	57.2	1.6	57.2	0	0	0	0
1831	Nurpur	0	0	193.3	191.3	2.1	186.5	0	4.8	0	0
1832	Purbba Bahadurpur	0	0	60.7	56.7	4	56.3	0	0.4	0	0
1833	Rajatpur	0	0	63.6	53.6	10.1	52	0	1.6	0	0
1834	Gheropara	0	0	169.6	161.5	8.1	159.2	0	2.3	0	0
1835	Mahuli	0	0	211.7	122.2	89.5	120	0	0	0	2.2
1836	Dakshin Narayanpur	0	0	168.9	168.9	0	168	0	0.9	0	0
1837	Muluk	0	0	131.4	131.4	0	91.3	0	40.1	0	0
1838	Gayeshpur	0	0	151.8	115.8	36	48	0	0.8	0	67
1839	Layek Bazar	0	0	102	102	0	80	10	2	0	10
1840	Tatarpur	0	0	52	40	12	36	0	0	0	4
1841	Araji Muluk	0	0	48.3	20	28.3	0	0	1.3	0	18.7
1842	Gobindapur	0	0	328.1	208.1	120	84	0	4.1	0	120
1843	Bhatara	0	0	10.3	8	2.3	0	0	0	0	8

Name of three most important commodities manufactured			Name of Village	Serial Number
First	Second	Third		
120	121	122	2	1

			Gopalpur	1801
			Kuchli	1802
			Dhultikuri	1803
			Bagdaura	1804
			Bisheghata	1805
			Amdahara	1806
			Kshudra Amdahara	1807
			Patharghata	1808
			Kesaradihi	1809
			Sitapur	1810
			Padmabatipur	1811
			Khosh Kadambapur	1812
			Uttar Narayanpur	1813
			Makrampur (P)	1814
			Kalikapur (P)	1815
			Bolpur (P)	1816
			Bandhgora (P)	1817
			Dakshin Chandipur	1818
			Shibpur	1819
			Uttar Radhanagar	1820
			Mehidipur	1821
			Kankutia	1822
			Purushottampur	1823
			Dakshin Radhanagar	1824
			Raipur	1825
			Chandanpur	1826
			Udaypur	1827
			Ramchandrapur	1828
			Supur	1829
			Rusulganjahut	1830
			Nurpur	1831
			Purbba Bahadurpur	1832
			Rajatpur	1833
			Gheropara	1834
Paddy Processing			Mahuli	1835
			Dakshin Narayanpur	1836
Paddy Processing			Muluk	1837
			Gayeshpur	1838
			Layek Bazar	1839
			Tatarpur	1840
			Araji Muluk	1841
			Gobindapur	1842
			Bhatura	1843

Census of India 2011
Amenities and Land use

Serial Number	Name of Village	Location code no.	Total area of the village (in hectares rounded up to one decimal place)	Total population (2011 census)	Number of households (2011 census)	Number of educational amenities available in village , the distance range code viz; a for 0-5 kms, b for 5-10 kms, c for 10+ kms of nearest place where facility is available							
						Pre-Primary school (PP)	Primary school (P)	Middle school (M)	Secondary School (S)	Senior Secondary school (SS)	Degree college of arts science & commerce (ASC)	Engineering college(EC)	Medical college (MC)
1	2	3	4	5	6	7	8	9	10	11	12	13	14
1844	Dwarkanathpur	317848	378.7	3363	753	2	2	1	1				
1845	Shian	317849	346.5	2106	484	7	7	1	1	1	b	c	c
1846	Purbba Islampur	317850	207.1	1338	314	1	1						
1847	Baidyanathpur	317851	306.8	941	223	1	1	1	a				
1848	Simait	317852	151.4	510	115	1	1	1					
1849	Arazi Baidyanathpur	317853	50.8	0	0								
1850	Dhipara	317854	227.4	1348	319	1	1						
1851	Sahajapur	317855	312.3	1488	355	1	1		a	a			
1852	Jaykrishnapur	317856	47.9	255	55	1	1	a	a	a			
1853	Khandagram	317857	202.6	978	229	1	1			a	c		
1854	Jainanagar	317858	371.1	2542	583	2	2	1		a	b		
1855	Ramkantapur	317859	92.1	688	151	1	1						
1856	Bahiri	317860	1031.8	5222	1303	9	8	1	1	1	a	c	
1857	Jadupur	317861	55.1	655	151	1	1						
1858	Panchshoa	317862	304.7	1851	455	2	2	1	1	1	b		
1859	Durgapur	317863	328.7	1325	296	2	2	1					
1860	Gitgram	317864	120.2	116	28	1	1						
1861	Bara Simulia	317865	108	1572	387	1	1						
1862	Haripur	317866	93.1	403	100	2	2			a	a		
1863	Rasulpur	317867	222.6	1308	317	1	1			a	c		
1864	Chhota Shimulia	317868	332.1	1940	457	1	1	a	a	a	c		c
1865	Uparkhara	317869	162.3	1104	275	2	1	1	1	1			
1866	Madhya Khara	317870	199.5	1127	256	2	2						
1867	Dakshin Gopinathpur	317871	49.6	0	0								
1868	Ramganja	317872	299.5	701	187	1	1			a	b		
1869	Galundi	317873	63	419	110	a	a			a	b		
1870	Namokhara	317874	168.4	333	75	1	1						
1871	Itanda	317875	325.8	2097	495	2	2	1	a	a	c		a
1872	Ghogalandi	317876	121.8	168	35	b	a		b	b	c		c
1873	Mahadebpur	317877	98.7	479	113	2	2	b	b	b	c	c	c
1874	Baradiha	317878	313.7	875	205	2	2		b	b	c	c	
1875	Amdhara	317879	122.8	819	210	2	2	1	a	a	c	c	c
1876	Ikshudhara	317880	243.3	1521	365	1	1	b	b	b	c	c	
1877	Nahina	317881	217.8	3332	737	1	1	1	1				
1878	Sansat	317882	388.5	4551	1076	2	2	1	1	1			
1879	Singi	317883	820.6	5723	1491	3	2	1	1	1			
1880	Jashra	317884	238	2236	569	1	1			a	c	c	c
1881	Ghidaha	317885	114.2	1367	376	1	1		b	b			
1882	Mostala	317886	252.1	558	138	1	1		a	a	c	c	c
1883	Laudaha	317887	125	465	114	1	1		b	b	c	c	
1884	Bejra	317888	400.8	2497	607	2	2	1	b	a		c	c
1885	Jahanabad	317889	102.8	891	212	2	2	a	b	b	c		
1886	Pashchim Bergram	317890	211.5	1516	348	1	1		a	a	c	1	

- Village Directory

(As in 2009)

le. (If not available within the < 5 Kms, b for 5-10 Kms and c if facility is available is given).																				Number of Medical Amenities available. (If not available within the village, the distance range code viz; a for < 5 Kms, b for 5-10 Kms and c for 10+ kms of nearest place where facility is available is given).		Name of Village	Serial Number
Management institute (MI)	Polytechnic (Pt)	Vocational training school /ITI	Non-formal training centre (NFTC)	Special school for disabled (SSD)	Others (specify)	Community health centre (CHC)	Primary health centre (PHC)	Primary health sub centre (PHS)	Maternity and child welfare centre (MCW)	T.B. clinic (TBC)	Hospital-allopathic (HA)	Hospital-alternative medicine (HO)	Dispensary (D)	Veterinary hospital (VH)	Mobile health clinic (MHC)	Family welfare centre (FWC)							
15	16	17	18	19	20	21	22	23	24	25	26	27	28	29	30	31	2		1				
							b	l	a	a	a		a	b	b				Dwarkanathpur	1844			
c	a	a	a				b	l	a	a	a		a	a	b				Shian	1845			
						a	b	l	b	b	a		a	b	a				Purbba Islampur	1846			
		c				b	b	l	b		a			b					Baidyanathpur	1847			
								l											Simait	1848			
																			Arazi Baidyanathpur	1849			
							b	l	a	a	a	b	a	a					Dhipara	1850			
		a					l			a									Sahajapur	1851			
						b	b	a	b	b	b		b	a					Jaykrishnapur	1852			
							c	l	b	b	c	c	c	a					Khandagram	1853			
							b	a	b	b	b		b	a					Jajnanagar	1854			
							c	a	b	c	b	b	b	a					Ramkantapur	1855			
							a	l	a	a	a	a	a	l					Bahiri	1856			
							a	a	a	c	c	c	c	a					Jadupur	1857			
		c					a	l		a	b	b	b	a					Panchshoa	1858			
								l											Durgapur	1859			
								l											Gitgram	1860			
						a	b	l	a	c	c	c	b	b	c	a			Bara Simulia	1861			
							a	a	c	a	c	c	c	b	c				Haripur	1862			
		c					a	a	a	a	c	c	c	b					Rasulpur	1863			
						c	a	a	c	c	c	c	c	b					Chhota Shimulia	1864			
							l	l	l	c	c	c	l	b					Uparkhara	1865			
							a	a	a	c	c	c	a	b					Madhya Khara	1866			
																			Dakshin Gopinathpur	1867			
		c					a	a	b	a	b	b	b	a					Ramganja	1868			
							a	a	b	b	b	b	b	a					Galundi	1869			
							a	a	a	c	c		a	b					Namokhara	1870			
		c		b			a	l											Itanda	1871			
		c	c	c	c	c	c	c		c		c	c	c					Ghogalandi	1872			
		c	c	c	c	c	c	b	b	c		c	c	c	c				Mahadebpur	1873			
		c	c	c	c	c	c	b	b	c		c	c	c	c				Baradiha	1874			
		c	c	c	c	c	c	b	l	c	c	c	c	c	c				Amdhara	1875			
		c	c	c	c	c	c	b	b			c	c	c	c				Ikshudhara	1876			
							c	b	l		c		c						Nahina	1877			
									l										Sansat	1878			
									l					l					Singi	1879			
		c	c	c	c	c	c	b	l	c	c	c	c	c					Jashra	1880			
		c	c	c	c	c	c	c	l	c	c	c	c	c	c				Ghidaha	1881			
		c	c	c	c	c	c	b	a	c	c	c	c	c					Mostala	1882			
		c	c	c	c	c	c	c	a	c		c	c	c	c				Laudaha	1883			
		c	c	c	c	c	c	b	l	c	c	c	c	c					Bejra	1884			
		c	c	c	c	c	c	c	a	c	c	c	c	c					Jahanabad	1885			
		c	l	l						b	b			c					Pashchim Bergram	1886			

Serial Number	Name of Village	Number of Non-Government Medical Amenities available.							Availability of drinking water - Yes / No								
		Charitable non Govt. hospital/Nursing home.	Medical practitioner with MBBS Degree	Medical practitioner with other degree	Medical practitioner with no degree	Traditional practitioner and faith healer.	Medicine Shop	Others	Tap water (Treated/Untreated)	Well water (Covered / Uncovered well)	Hand Pump	Tube wells / Bore well	Spring	River / Canal	Tank / Pond / Lake	Others	
1	2	32	33	34	35	36	37	38	39	40	41	42	43	44	45	46	
1844	Dwarkanathpur	0	0	0	0	0	0	0	0	Yes	No	Yes	Yes	No	No	Yes	No
1845	Shian	0	0	0	0	0	0	0	0	Yes	No	Yes	Yes	No	No	Yes	No
1846	Purbba Islampur	0	0	0	0	0	0	0	0	Yes	Yes	Yes	Yes	No	No	Yes	No
1847	Baidyanathpur	0	0	0	0	0	0	0	0	Yes	Yes	Yes	Yes	No	No	Yes	No
1848	Simait	0	0	0	1	1	0	0	0	Yes	No	Yes	Yes	No	No	Yes	No
1849	Arazi Baidyanathpur																
1850	Dhipara	0	0	0	0	0	0	0	0	Yes	No	Yes	Yes	No	Yes	Yes	No
1851	Sahajapur	0	0	0	0	0	0	0	0	Yes	Yes	Yes	Yes	No	No	Yes	No
1852	Jaykrishnapur	0	0	0	0	0	0	0	0	Yes	No	Yes	Yes	No	No	Yes	No
1853	Khandagram	0	0	0	0	0	0	0	0	Yes	No	Yes	Yes	No	No	Yes	No
1854	Jajnanagar	0	0	0	0	0	0	0	0	Yes	No	Yes	Yes	No	No	Yes	No
1855	Ramkantapur	0	0	0	0	0	0	0	0	Yes	No	Yes	Yes	No	No	Yes	No
1856	Bahiri	0	1	1	0	0	4	0	0	Yes	No	Yes	Yes	No	No	Yes	No
1857	Jadupur	0	0	0	0	0	0	0	0	No	No	Yes	No	No	No	Yes	No
1858	Panchshoa	0	0	0	0	0	0	0	0	Yes	No	Yes	Yes	No	No	Yes	No
1859	Durgapur	0	0	0	0	0	0	0	0	Yes	Yes	Yes	Yes	No	Yes	Yes	No
1860	Gitgram	0	0	0	0	0	0	0	0	Yes	Yes	Yes	Yes	No	Yes	Yes	No
1861	Bara Simulia	0	0	0	0	0	0	0	0	No	Yes	Yes	Yes	No	Yes	Yes	No
1862	Haripur	0	0	0	0	0	0	0	0	No	No	Yes	Yes	No	Yes	Yes	Yes
1863	Rasulpur	0	0	0	0	0	0	0	0	No	No	Yes	Yes	No	Yes	Yes	No
1864	Chhota Shimulia	0	0	0	0	0	0	0	0	No	No	Yes	Yes	No	No	Yes	No
1865	Uparkhara	0	0	0	0	0	1	0	0	Yes	Yes	Yes	No	No	Yes	Yes	No
1866	Madhya Khara	0	0	0	0	0	0	0	0	No	Yes	Yes	No	No	No	Yes	No
1867	Dakshin Gopinathpur																
1868	Ramganja	0	0	0	0	0	0	0	0	Yes	No	No	Yes	No	No	Yes	No
1869	Galundi	0	0	0	0	0	0	0	0	Yes	No	No	Yes	No	No	Yes	No
1870	Namokhara	0	0	0	0	0	0	0	0	No	Yes	Yes	No	No	No	Yes	No
1871	Itanda	0	0	0	0	0	0	0	0	No	No	Yes	Yes	No	No	Yes	No
1872	Ghogalandi	0	0	0	0	0	0	0	0	No	No	Yes	No	No	Yes	Yes	No
1873	Mahadebpur	0	0	0	0	0	0	0	0	No	No	Yes	No	No	Yes	Yes	No
1874	Baradiha	0	0	0	0	0	0	0	0	No	No	Yes	No	No	Yes	Yes	No
1875	Amdhara	0	0	0	2	0	0	0	0	No	No	Yes	No	No	No	Yes	No
1876	Ikshudhara	0	0	0	0	0	0	0	0	No	No	Yes	No	No	Yes	Yes	No
1877	Nahina	0	0	0	6	0	0	0	0	No	No	Yes	No	No	Yes	Yes	No
1878	Sansat	0	0	0	3	0	0	0	0	Yes	No	Yes	No	No	Yes	Yes	No
1879	Singi	0	2	0	3	0	4	0	0	No	No	No	Yes	No	Yes	Yes	No
1880	Jashra	0	0	0	0	0	0	0	0	No	No	Yes	No	No	No	Yes	No
1881	Ghidaha	0	0	0	2	0	0	0	0	No	No	Yes	No	No	Yes	Yes	No
1882	Mostala	0	0	0	0	0	0	0	0	No	No	Yes	No	No	No	Yes	No
1883	Laudaha	0	0	0	0	0	0	0	0	No	No	Yes	No	No	Yes	Yes	No
1884	Bejra	0	0	0	0	0	0	0	0	No	No	Yes	No	No	No	Yes	No
1885	Jahanabad	0	0	0	1	0	0	0	0	No	No	Yes	No	No	Yes	Yes	No
1886	Pashchim Bergram	0	0	0	0	0	0	0	0	Yes	No	No	No	No	No	No	No

Availability of toilet & others Yes / No				Communication and transport facilities (If amenities available code -Yes is given except for Village Pin Code ,If not available within the village , the distance range code viz; a for < 5 Kms, b for 5-10 Kms and c for 10+ kms of nearest place where facility is available is given).								
Community toilet including bath.	Community toilet excluding bath.	Rural sanitary mart or sanitary hardware outlet available near the village.	Community bio- gas or recycle of waste for productive use.	Post office(PO)	Sub post office (SPO)	Post & Telegraph office (P&TO)	Village Pin Code	Telephones (Land lines)	Public call office (PCO)	Mobile phone coverage	Name of Village	Serial Number
47	48	49	50	51	52	53	54	55	56	57	2	1
No	No	No	No			b	731234	Yes	Yes	Yes	Dwarkanathpur	1844
No	No	No	No	b	a	b	731204	b	b	Yes	Shian	1845
No	No	No	No	c	b	a	731303	a	a	b	Purbba Islampur	1846
No	No	No	No	c	b	b	731204	a	c	a	Baidyanathpur	1847
No	No	No	No			b	731204	Yes	c	Yes	Simait	1848
											Arazi Baidyanathpur	1849
No	No	No	No	b	a	b	731204	Yes	a	Yes	Dhipara	1850
No	No	No	No		b	b	731204	b	b	a	Sahajapur	1851
No	No	Yes	No	a	b	b	731303	Yes	a	Yes	Jaykrishnapur	1852
No	No	No	No	a	a	c	731240	Yes	b	Yes	Khandagram	1853
No	No	Yes	No	a	a	b	731240	Yes	b	a	Jajnanagar	1854
No	No	Yes	No	a		b	731240	Yes	a	Yes	Ramkantapur	1855
No	No	Yes	No	b	Yes	b	731240	Yes	Yes	Yes	Bahiri	1856
No	No	Yes	No	a	a	a	731240	Yes	b	Yes	Jadupur	1857
No	No	Yes	No	a	Yes	b	731240	Yes	Yes	a	Panchshoa	1858
No	No	No	No	c	c	b	731240	a	b	a	Durgapur	1859
No	No	No	No	c	b	b	731204	a	b	b	Gitgram	1860
No	No	Yes	No	a	b	b	731240	Yes	b	Yes	Bara Simulia	1861
No	No	Yes	No	c	a	c	731240	Yes	Yes	Yes	Haripur	1862
No	No	Yes	No	c	a	c	731240	Yes	a	b	Rasulpur	1863
No	No	No	No	c	a	c	731240	Yes	a	Yes	Chhota Shimulia	1864
No	No	Yes	No	b	a	b	731240	Yes	Yes	Yes	Uparkhara	1865
No	No	Yes	No	b	a	b	731240	Yes	b	Yes	Madhya Khara	1866
											Dakshin Gopinathpur	1867
No	No	Yes	No	b	a	b	731240	Yes	a	b	Ramganja	1868
No	No	Yes	No	a	a	b	731240	Yes	b	a	Galundi	1869
No	No	Yes	No	b	a	b	731240	Yes	a	Yes	Namokhara	1870
No	No	No	No	c	a	c	731240	Yes	Yes	Yes	Itanda	1871
No	No	No	No	b	b	c	731240	Yes	a	Yes	Ghogalandi	1872
No	No	No	Yes	b	c	c	731240	Yes	b	Yes	Mahadebpur	1873
No	No	No	Yes	b	c	c	731240	Yes	b	Yes	Baradiha	1874
No	No	No	Yes	a	c	c	731240	Yes	a	Yes	Amdhara	1875
No	No	No	Yes	b	c	c	731240	Yes	b	Yes	Ikshudhara	1876
No	No	No	No	Yes	a	c	731240	Yes	Yes	Yes	Nahina	1877
No	No	No	Yes	Yes	a	c	731240	Yes	Yes	Yes	Sansat	1878
No	No	No	Yes	Yes	b	c	731240	Yes	Yes	Yes	Singi	1879
No	No	No	Yes	a	c	c	731240	Yes	b	Yes	Jashra	1880
No	No	No	Yes	Yes	c	c	731240	Yes	Yes	Yes	Ghidaha	1881
No	No	No	Yes	a	c	c	731240	a	b	Yes	Mostala	1882
No	No	No	Yes	a	c	c	731204	Yes	b	Yes	Laudaha	1883
No	No	No	Yes	a	c	c	731240	a	b	Yes	Bejra	1884
No	No	No	No	a	c	c	731240	Yes	b	Yes	Jahanabad	1885
No	No	No	No			c	731236	a	b	Yes	Pashchim Bergram	1886

Communication and transport facilities (If amenities available code -Yes is given except for Village Pin Code ,If not available within the village , the distance range code viz; a for < 5 Kms, b for 5-10 Kms and c for 10+ kms of nearest place where facility is available is given).													Village connected to highway (If amenities available code viz; a for < 5 Kms, b for 5-10 Kms and c for 10+ kms of nearest place where facility is available is given).			
Serial Number	Name of Village	Internet cafes/ Common service centre (CSC)	Private courier facility	Bus service (Public & Private)	Railway stations	Auto/Modified Autos	Taxis and Vans	Tractors	Cycle-pulled rickshaws(Manual & Machine driven)	Carts driven by animals	Sea /River ferry service	Connected to national highway(NH)	Connected to state highway(SH)	Connected to major district road (MDR)	Connected to others district road	Pucca roads
1	2	58	59	60	61	62	63	64	65	66	67	68	69	70	71	72
1844	Dwarkanathpur	b	c	Yes	b	a	Yes	b	Yes	Yes	c	c			Yes	Yes
1845	Shian	b	b	Yes	b	b	Yes	Yes	Yes	Yes	c	c	c		Yes	Yes
1846	Purbba Islampur	b	b	b	b	Yes	Yes	Yes	Yes	b	c	c	c	Yes	c	a
1847	Baidyanathpur	b	b	a	b	a	Yes	Yes	Yes	b	c					Yes
1848	Simait	b	b	Yes	b	b	a	Yes	Yes	Yes	c	c		c		Yes
1849	Arazi Baidyanathpur															
1850	Dhipara	b	b	Yes	b	a	Yes	Yes	Yes	Yes	c	c	c	Yes	Yes	Yes
1851	Sahajapur	b	b	a	b	b	Yes	Yes	Yes	b	c			Yes		a
1852	Jaykrishnapur	a	b	a	c	b	a	Yes	Yes	Yes	c	c				Yes
1853	Khandagram	b	b	a	c	b	Yes	Yes	Yes	Yes	c					a
1854	Jajnanagar	b	b	Yes	b	Yes	Yes	Yes	Yes	Yes	c	c			b	Yes
1855	Ramkantapur	a	c	Yes	c	a	Yes	Yes	Yes	Yes	c			Yes		a
1856	Bahiri	c	Yes	Yes	b	b	Yes	Yes	Yes	Yes	c	c	c	Yes	Yes	Yes
1857	Jadupur	c	b	Yes	b	a	Yes	Yes	Yes	Yes	c				Yes	Yes
1858	Panchshoa	c	b	Yes	b	b	Yes	Yes	Yes	Yes	c					Yes
1859	Durgapur	c	a	a	b	Yes	Yes	Yes	Yes	b	Yes	c	c	c	a	Yes
1860	Gitgram	c	b	a	b	b	Yes	Yes	Yes	b	Yes	c	c	c	a	Yes
1861	Bara Simulia	b	b	Yes	b	b	Yes	Yes	Yes	Yes	c				Yes	a
1862	Haripur	c	c	a	c	Yes	Yes	Yes	Yes	Yes	c				a	a
1863	Rasulpur	c	c	a	c	Yes	Yes	Yes	Yes	Yes	Yes					a
1864	Chhota Shimulia	a	c	Yes	b	a	Yes	Yes	Yes	Yes	c					Yes
1865	Uparkhara	b	c	Yes	c	b	Yes	Yes	Yes	Yes	c				Yes	a
1866	Madhya Khara	b	c	Yes	c	b	Yes	Yes	Yes	Yes	c				Yes	a
1867	Dakshin Gopinathpur															
1868	Ramganja	b	b	a	b	a	Yes	Yes	Yes	Yes	c				a	a
1869	Galundi	b	b	a	c	b	Yes	Yes	Yes	Yes	c				a	a
1870	Namokhara	b	c	Yes	c	b	Yes	a	b	Yes	c				Yes	a
1871	Itanda	Yes	c	Yes	c	c	Yes	Yes	Yes	Yes	c					Yes
1872	Ghogalandi	c	c	a	c	c	a	Yes	Yes	Yes	Yes					a
1873	Mahadebpur	c	c	Yes	c	c	Yes	Yes	Yes	Yes	c				Yes	Yes
1874	Baradiha	c	c	Yes	c	c	Yes	Yes	Yes	Yes	c				Yes	Yes
1875	Amdhara	c	c	Yes	c	c	Yes	Yes	Yes	Yes	Yes			c	a	a
1876	Ikshudhara	c	c	Yes	c	c	Yes	Yes	Yes	Yes	c				Yes	Yes
1877	Nahina	c	c	a	c	a	Yes	Yes	Yes	Yes	c		a		Yes	Yes
1878	Sansat	c	c	Yes	c	a	Yes	Yes	Yes	Yes	c			Yes	Yes	Yes
1879	Singi		c	Yes	c	b	Yes	Yes	Yes	Yes	c		b		Yes	Yes
1880	Jashra	c	c	Yes	c	b	Yes	Yes	Yes	Yes	c		c	b	Yes	a
1881	Ghidaha	c	c	Yes	c	c	Yes	Yes	Yes	Yes	Yes			c	b	b
1882	Mostala	c	c	Yes	c	b	Yes	Yes	Yes	Yes	c		c	b	Yes	a
1883	Laudaha	c	c	a	c	b	Yes	Yes	Yes	Yes	Yes					a
1884	Bejra	Yes	c	Yes	c	a	Yes	Yes	Yes	Yes	Yes		c	b	Yes	a
1885	Jahanabad	c	c	a	c	c	Yes	Yes	Yes	Yes	Yes				Yes	Yes
1886	Pashchim Bergram	b	b	a	c	b	Yes	Yes	Yes	Yes	c		c			a

ys,village roads, banks & credit societies
 :-Yes is given, If not available within the
 code viz; a for < 5 Kms, b for 5-10 Kms
 place where facility is available is given).

Availability of miscellaneous facilities (If amenities available code -Yes is given, If not
 available within the village , the distance range code viz; a for < 5 Kms, b for 5-10 Kms
 and c for 10+ kms of nearest place where facility is available is given).

73	74	75	76	77	78	79	80	81	82	83	84	85	86	87	Name of Village	Serial Number
Yes		Yes				Yes	Yes	Yes	c	Yes	Yes	Yes	Yes	Yes	Dwarkanathpur	1844
Yes	Yes	Yes				c	Yes	Yes	c	Yes	Yes	Yes	Yes	Yes	Shian	1845
Yes	a	a	Yes	b	b	c	Yes	b	c	a	b	b	Yes	Yes	Purbba Islampur	1846
Yes		Yes	b	b	c	Yes	Yes	c	Yes	Yes	b	Yes	Yes	Yes	Baidyanathpur	1847
Yes		Yes			c	Yes	Yes	c	Yes	Yes	Yes	Yes	Yes	Yes	Simait	1848
															Arazi Baidyanathpur	1849
Yes		Yes			b	Yes	Yes	b	Yes	Yes	Yes	Yes	Yes	Yes	Dhipara	1850
Yes		Yes			b	Yes	Yes	c	Yes	Yes	Yes	Yes	Yes	Yes	Sahajapur	1851
Yes	a	a	b	b	b	Yes	a	b	a	b	Yes	Yes	Yes	Yes	Jaykrishnapur	1852
Yes			b	c	c	Yes	Yes	c	a	c	Yes	Yes	Yes	Yes	Khandagram	1853
Yes		Yes	b	b	c	Yes	Yes	b	a	b	Yes	Yes	Yes	Yes	Jajnanagar	1854
Yes		Yes	a	c	c	Yes	Yes	c	b	c	Yes	Yes	c		Ramkantapur	1855
a		Yes	b	b	Yes	Yes	Yes	c	Yes	b	b	Yes	Yes	Yes	Bahiri	1856
a		Yes	Yes	b	b	b	Yes	a	c	b	b	Yes	Yes	b	Jadupur	1857
Yes		Yes	Yes	b	Yes	Yes	Yes	b	a	b	b	Yes	Yes	Yes	Panchshoa	1858
Yes	b	a	Yes	Yes	c	Yes	Yes	c	Yes	Yes	Yes	Yes	Yes	Yes	Durgapur	1859
Yes		Yes	Yes		c	Yes	Yes	c	Yes	Yes	Yes	Yes	Yes	Yes	Gitgram	1860
Yes	a	Yes	Yes	b	b	c	Yes	Yes	c	a	Yes	Yes	Yes	Yes	Bara Simulia	1861
Yes		Yes	a	c	c	Yes	Yes	c	c	c	Yes	Yes	Yes	Yes	Haripur	1862
Yes		Yes	Yes	c		c	Yes	Yes	c	b	c	c	Yes	Yes	Rasulpur	1863
Yes		Yes	Yes	c	c	c	Yes	Yes	c	c	c	Yes	Yes	Yes	Chhota Shimulia	1864
Yes		Yes	Yes	a	c	c	Yes	Yes	c	b	b	c	Yes	Yes	Uparkhara	1865
Yes		Yes	Yes	a	c	c	Yes	a	c	b	b	c	Yes	Yes	Madhya Khara	1866
															Dakshin Gopinathpur	1867
Yes				b	c	Yes	Yes	b	a	b	b	Yes	Yes	Yes	Ramganja	1868
Yes		Yes	b	b	c	Yes	Yes	b	a	b	Yes	Yes	Yes	Yes	Galundi	1869
Yes		Yes	a	c	c	Yes	a	c	b	b	Yes	Yes	Yes	Yes	Namokhara	1870
Yes		Yes	a	c	c	Yes	Yes	c	b	c	Yes	Yes	Yes	Yes	Itanda	1871
a			b	c	c	Yes	Yes	c	b	Yes	Yes	Yes	Yes	Yes	Ghogalandi	1872
Yes			c	c	c	Yes	c	c	b	c	c	Yes	Yes	Yes	Mahadebpur	1873
Yes			c	c	c	Yes	c	c	a	c	c	Yes	Yes	Yes	Baradiha	1874
a			b	c	c	Yes	c	c	a	c	c	Yes	Yes	Yes	Amdhara	1875
Yes		Yes	b	c	c	Yes	c	c	b	c	c	Yes	Yes	Yes	Ikshudhara	1876
Yes		Yes	b	c	c	Yes	c	c	Yes	c	c	Yes	Yes	Yes	Nahina	1877
Yes		Yes	Yes	c	c	Yes	Yes	c	Yes	Yes	c	Yes	Yes	Yes	Sansat	1878
Yes		Yes	b	c	Yes	Yes	Yes	c	Yes	Yes	Yes	Yes	Yes	Yes	Singi	1879
a	Yes		Yes	c	c	Yes	Yes	c	a	c	c	Yes	Yes	Yes	Jashra	1880
a			Yes	c	c	Yes	c	c	b	c	c	Yes	Yes	Yes	Ghidaha	1881
a			c	c	c	Yes	Yes	c	a	c	Yes	Yes	Yes	Yes	Mostala	1882
a			b	c	c	Yes	c	c	a	c	c	Yes	Yes	Yes	Laudaha	1883
a		Yes	c	c	c	Yes	Yes	c	a	c	c	Yes	Yes	Yes	Bejra	1884
a			c	c	c	Yes	Yes	c	b	c	Yes	Yes	Yes	Yes	Jahanabad	1885
a		Yes			c	Yes	Yes	c	Yes	Yes	Yes	Yes	Yes	Yes	Pashchim Bergram	1886

Availability of miscellaneous facilities (If amenities available code -Yes is given, If not available within the village , the distance range code viz; a for < 5 Kms, b for 5-10 Kms and c for 10+ kms of nearest place where facility is available is given).												Availability of electricity (Yes/No)			
Serial Number	Name of Village	ASHA (Accredited Social Health Activist)	Community centre with/without TV	Sports Field,	Sports Club / Recreation Centre	Cinema / Video Hall	Public Library	Public Reading Room	Newspaper Supply	Assembly Polling station	Birth & Death Registration Office	Power Supply for Domestic Use (ED)	Power Supply for Agricultural Use (EAG)	Power Supply for Commercial Use (EC)	Power Supply for All Uses (EA)
1	2	88	89	90	91	92	93	94	95	96	97	98	99	100	101
1844	Dwarkanathpur	Yes	Yes	a	Yes	Yes	Yes	Yes	Yes	Yes	Yes	Yes	Yes	Yes	Yes
1845	Shian	Yes	Yes	Yes	Yes	Yes	Yes	Yes	Yes	Yes	Yes	Yes	Yes	Yes	Yes
1846	Purbba Islampur	Yes	Yes	Yes	Yes	Yes	a	b	Yes	Yes	b	Yes	No	No	No
1847	Baidyanathpur	Yes	Yes	Yes	Yes	b	b	Yes	Yes	a	b	Yes	No	No	No
1848	Simait	Yes	Yes	Yes	Yes	Yes	Yes	Yes	Yes	Yes	a	Yes	Yes	Yes	Yes
1849	Arazi Baidyanathpur														
1850	Dhipara	Yes	Yes	Yes	Yes	Yes	Yes	Yes	Yes	Yes	Yes	Yes	Yes	Yes	Yes
1851	Sahajapur	Yes	Yes	Yes	Yes	Yes	Yes	Yes	Yes	Yes	Yes	Yes	No	No	No
1852	Jaykrishnapur	Yes	Yes	Yes	a	b	a	b	Yes	Yes	a	Yes	Yes	Yes	Yes
1853	Khandagram	Yes	Yes	Yes	Yes	Yes	Yes	Yes	Yes	Yes	Yes	Yes	Yes	No	No
1854	Jajnanagar	Yes	Yes	Yes	Yes	Yes	Yes	Yes	Yes	Yes	a	Yes	Yes	Yes	Yes
1855	Ramkantapur	Yes	c	Yes	c	c	c	c	Yes	Yes	b	Yes	Yes	Yes	Yes
1856	Bahiri	Yes	b	Yes	Yes	Yes	Yes	Yes	Yes	Yes	Yes	Yes	Yes	Yes	Yes
1857	Jadupur	Yes	b	a	b	b	a	a	Yes	Yes	a	Yes	Yes	Yes	Yes
1858	Panchshoa	Yes	Yes	Yes	Yes	Yes	Yes	Yes	Yes	Yes	a	Yes	Yes	Yes	Yes
1859	Durgapur	Yes	Yes	Yes	Yes	Yes	Yes	Yes	Yes	Yes	c	Yes	Yes	No	No
1860	Gitgram	Yes	Yes	Yes	Yes	Yes	Yes	Yes	Yes	Yes	Yes	Yes	No	No	No
1861	Bara Simulia	Yes	a	a	a	b	b	Yes	Yes	b	Yes	Yes	Yes	Yes	Yes
1862	Haripur	Yes	Yes	Yes	Yes	Yes	Yes	Yes	Yes	Yes	a	Yes	Yes	Yes	Yes
1863	Rasulpur	Yes	Yes	a	Yes	c	b	Yes	Yes	Yes	b	Yes	Yes	Yes	Yes
1864	Chhota Shimulia	Yes	Yes	Yes	b	c	c	c	Yes	Yes	b	Yes	Yes	Yes	Yes
1865	Uparkhara	a	a	Yes	b	b	b	b	Yes	Yes	b	Yes	Yes	Yes	Yes
1866	Madhya Khara	Yes	b	b	b	b	b	b	Yes	Yes	b	Yes	Yes	Yes	Yes
1867	Dakshin Gopinathpur														
1868	Ramganja	Yes	Yes	Yes	Yes	a	a	a	Yes	Yes	a	Yes	Yes	Yes	Yes
1869	Galundi	Yes	Yes	Yes	Yes	Yes	a	Yes	Yes	Yes	a	Yes	Yes	Yes	Yes
1870	Namokhara	b	b	a	b	b	b	b	a	Yes	b	Yes	Yes	Yes	Yes
1871	Itanda	Yes	c	Yes	c	c	c	c	Yes	Yes	b	Yes	Yes	Yes	Yes
1872	Ghogalandi	Yes	Yes	Yes	Yes	Yes	b	Yes	Yes	a	Yes	Yes	Yes	Yes	Yes
1873	Mahadebpur	Yes	b	Yes	Yes	Yes	b	Yes	Yes	a	b	Yes	Yes	Yes	Yes
1874	Baradiha	Yes	Yes	Yes	Yes	Yes	b	Yes	Yes	Yes	Yes	Yes	Yes	Yes	Yes
1875	Amdhara	Yes	Yes	Yes	Yes	c	a	a	Yes	Yes	a	Yes	Yes	Yes	Yes
1876	Ikshudhara	Yes	Yes	Yes	Yes	Yes	b	Yes	Yes	Yes	Yes	Yes	Yes	Yes	Yes
1877	Nahina	Yes	Yes	Yes	c	c	a	Yes	Yes	Yes	a	Yes	Yes	Yes	Yes
1878	Sansat	Yes	Yes	Yes	Yes	Yes	Yes	Yes	Yes	Yes	Yes	Yes	Yes	Yes	Yes
1879	Singi	Yes	Yes	Yes	Yes	Yes	Yes	Yes	Yes	Yes	Yes	Yes	Yes	Yes	Yes
1880	Jashra	Yes	Yes	Yes	Yes	c	a	a	Yes	Yes	a	Yes	Yes	Yes	Yes
1881	Ghidaha	Yes	Yes	Yes	Yes	Yes	b	b	Yes	Yes	b	Yes	Yes	Yes	Yes
1882	Mostala	Yes	Yes	Yes	Yes	c	a	a	Yes	Yes	a	Yes	Yes	Yes	Yes
1883	Laudaha	Yes	Yes	Yes	Yes	Yes	b	Yes	Yes	Yes	b	Yes	Yes	Yes	Yes
1884	Bejra	Yes	Yes	Yes	Yes	c	a	a	Yes	Yes	a	Yes	Yes	Yes	Yes
1885	Jahanabad	Yes	Yes	Yes	Yes	Yes	b	Yes	Yes	Yes	b	Yes	Yes	Yes	Yes
1886	Pashchim Bergram	Yes	Yes	Yes	Yes	Yes	Yes	Yes	Yes	Yes	Yes	Yes	No	No	No

Nearest Town		Land Use							
		Area under different types of land use (in hectares rounded up to one decimal place)							
Name	Distance range code i.e. a for < 5 Kms, b for 5-10 Kms and c for 10+ kms .	Forests	Area under Non-agricultural Uses	Barren and Un-cultivable land	Permanent Pastures and Other Grazing Lands	Land Under Miscellaneous Tree Crops etc.	Culturable Waste Land	Name of Village	Serial Number
102	103	104	105	106	107	108	109	2	1
BOLPUR	a	4.8	40.1	0	0	0	8.8	Dwarkanathpur	1844
BOLPUR	b	0	0	0	0	0	0	Shian	1845
BOLPUR	b	6	14	0	0	0	6	Purbba Islampur	1846
BOLPUR	b	3	8	0	0	0	3.8	Baidyanathpur	1847
BOLPUR	b	0	22.2	0	0	0	4	Simait	1848
		0	6.4	0	0	0	2	Arazi Baidyanathpur	1849
BOLPUR	b	0	35.4	0	0	0	8	Dhipara	1850
BOLPUR	b	3	15.6	0	0	0	17.5	Sahajapur	1851
BOLPUR	c	0	1.7	0	0	0	0	Jaykrishnapur	1852
BOLPUR	c	0	1.9	0	0	0	0.8	Khandagram	1853
BOLPUR	b	0	13.7	0	0	0	9	Jajnanagar	1854
BOLPUR	c	0	1.7	0	0	0	1.6	Ramkantapur	1855
BOLPUR	b	0.1	18.7	0	0	0	0.5	Bahiri	1856
BOLPUR	b	0	34.7	0	0	0	0.8	Jadupur	1857
BOLPUR	b	0	6.8	0	0	0	7.3	Panchshoa	1858
BOLPUR	c	0	80.8	0	0	0	2.9	Durgapur	1859
BOLPUR	b	0	11.5	0	0	0	6	Gitgram	1860
BOLPUR	c	0	16.7	0	0	0	1.4	Bara Simulia	1861
BOLPUR	c	0	3	0	0	0	0.6	Hariपुर	1862
BOLPUR	c	0	7.8	0	0	0	2.2	Rasulpur	1863
BOLPUR	c	0	32.8	0	0	0	10	Chhota Shimulia	1864
BOLPUR	c	0	2.5	0	0	0	38	Uparkhara	1865
BOLPUR	c	0	4.3	0	0	0	10	Madhya Khara	1866
		0	6.5	0	0	0	2	Dakshin Gopinathpur	1867
BOLPUR	b	0	43.9	0	0	0	3.6	Ramganja	1868
BOLPUR	b	0	1	0	0	0	0	Galundi	1869
BOLPUR	c	0	3.1	0	0	0	0.7	Namokhara	1870
BOLPUR	c	0.3	6.9	0	0	0	6.2	Itanda	1871
BOLPUR	c	0	5.5	0	0	0	14.4	Ghogalandi	1872
BOLPUR	c	0	1	0	0	0	17.1	Mahadebpur	1873
BOLPUR	c	0	0.9	0	0	0	34.8	Baradiha	1874
BOLPUR	c	0	5.2	0	0	0	1.5	Amdhara	1875
BOLPUR	c	0	0.6	0	0	0	4	Ikshudhara	1876
BOLPUR	c	0.5	1.5	0	0	0	2.5	Nahina	1877
BOLPUR	c	0	1.5	0	0	0	37.2	Sansat	1878
BOLPUR	c	0	1.3	0	0	0	23.3	Singi	1879
BOLPUR	c	0	1.5	0	0	0	10.8	Jashra	1880
BOLPUR	c	0	9	0	0	0	9.4	Ghidaha	1881
BOLPUR	c	0.5	2.4	0	0	0	20.8	Mostala	1882
BOLPUR	c	0	1.9	0	0	0	4	Laudaha	1883
BOLPUR	c	1	5	0	0	0	4	Bejra	1884
BOLPUR	c	2	8	0	0	0	2	Jahanabad	1885
BOLPUR	b	0	24	0	0	0	8	Pashchim Bergram	1886

Land Use												
Area under different types of land use (in hectares rounded up to one decimal place)							Area irrigated by source (in hectare).					
Serial Number	Name of Village	Fallow lands other than current fallows	Current Fallows	Net Area Sown	Total Irrigated Land Area	Total Un-irrigated Land Area	Canals (C)	Wells/Tube-wells(W/TW)	Tanks/Lakes(T/L)	Water Falls(WF)	Others(O)	
1	2	110	111	112	113	114	115	116	117	118	119	
1844	Dwarkanathpur	0	0	325	240	85	120	0	16	0	104	
1845	Shian	0	0	346.5	287	59.5	100	0	60	0	127	
1846	Purbba Islampur	0	0	181.1	176	5.1	128	0	8	0	40	
1847	Baidyanathpur	0	0	292	292	0	240	0	0	0	52	
1848	Simait	0	0	125.2	125.2	0	119.2	2	0	0	4	
1849	Arazi Baidyanathpur	0	0	42.4	39	3.4	39	0	0	0	0	
1850	Dhipara	0	0	184	184	0	113.5	0	20.5	0	50	
1851	Sahajapur	0	0	276.2	275	1.2	220	0	20	0	35	
1852	Jaykrishnapur	0	0	46.2	43.6	2.6	40	0	3.6	0	0	
1853	Khandagram	0	0	199.9	189	10.9	161.4	0	27.6	0	0	
1854	Jajnanagar	0	0	348.4	318.1	30.3	274.9	12	31.2	0	0	
1855	Ramkantapur	0	0	88.8	80	8.8	80	0	0	0	0	
1856	Bahiri	0	0	1012.5	715.7	296.8	312.9	52	350.8	0	0	
1857	Jadupur	0	0	19.6	6.8	12.8	0	4	2.8	0	0	
1858	Panchshoa	0	0	290.6	147.2	143.4	8	5.2	90	0	44	
1859	Durgapur	0	0	245	245	0	200	0	4.8	0	40.2	
1860	Gitgram	0	0	102.7	65	37.7	48	0	0	0	17	
1861	Bara Simulia	0	0	89.9	48.8	41.1	32	16.8	0	0	0	
1862	Haripur	0	0	89.4	82	7.4	73.6	7.2	1.2	0	0	
1863	Rasulpur	0	0	212.6	196	16.6	176	10.8	1.2	0	8	
1864	Chhota Shimulia	0	0	289.3	172.4	116.9	98.4	40	18	0	16	
1865	Uparkhara	0	0	121.8	105.2	16.6	0	16.8	8.4	0	80	
1866	Madhya Khara	0	0	185.2	150	35.2	0	70	72	0	8	
1867	Dakshin Gopinathpur	0	0	41.1	3.1	38	0	3.1	0	0	0	
1868	Ramganja	0	0	252	152	100	144.8	3.2	4	0	0	
1869	Galundi	0	0	62	55.2	6.8	49.6	0	5.6	0	0	
1870	Namokhara	0	0	164.6	163.6	1	0	80	3.6	0	80	
1871	Itanda	0	0	312.4	120	192.4	64	50.4	5.6	0	0	
1872	Ghogalandi	0	0	102	71	31	0	61	10	0	0	
1873	Mahadebpur	0	0	80.6	60	20.6	0	50	10	0	0	
1874	Baradiha	0	0	278	178	100	0	100	78	0	0	
1875	Amdhara	0	0	116	110	6	70	10	30	0	0	
1876	Ikshudhara	0	0	238.8	173	65.8	33	60	80	0	0	
1877	Nahina	0	0	213.3	180	33.3	100	60	20	0	0	
1878	Sansat	0	0	349.8	300	49.8	250	40	10	0	0	
1879	Singi	0	0	796	700	96	500	100	100	0	0	
1880	Jashra	0	0	225.7	197	28.7	0	167	30	0	0	
1881	Ghidaha	0	0	95.8	68	27.8	0	58	10	0	0	
1882	Mostala	0	0	228.4	200	28.4	0	180	20	0	0	
1883	Laudaha	0	0	119.1	94.1	25	0	94.1	0	0	0	
1884	Bejra	0	0	390.8	354	36.8	194	140	20	0	0	
1885	Jahanabad	0	0	90.8	60.1	30.7	0	50	10	0	0.1	
1886	Pashchim Bergram	0	0	179.5	177	2.5	161	0	8	0	8	

Name of three most important commodities manufactured			Name of Village	Serial Number
First	Second	Third		
120	121	122	2	1
			Dwarkanathpur	1844
			Shian	1845
			Purbba Islampur	1846
			Baidyanathpur	1847
			Simait	1848
			Arazi Baidyanathpur	1849
Rice			Dhipara	1850
			Sahajapur	1851
			Jaykrishnapur	1852
			Khandagram	1853
			Jajnanagar	1854
			Ramkantapur	1855
			Bahiri	1856
			Jadupur	1857
			Panchshoa	1858
			Durgapur	1859
			Gitgram	1860
			Bara Simulia	1861
			Haripur	1862
			Rasulpur	1863
			Chhota Shimulia	1864
			Uparkhara	1865
			Madhya Khara	1866
			Dakshin Gopinathpur	1867
			Ramganja	1868
			Galundi	1869
			Namokhara	1870
			Itanda	1871
Rice			Ghogalandi	1872
Rice			Mahadebpur	1873
Rice			Baradiha	1874
Rice			Amdhara	1875
Rice			Ikshudhara	1876
Rice			Nahina	1877
Rice			Sansat	1878
			Singi	1879
Rice			Jashra	1880
Rice			Ghidaha	1881
Rice			Mostala	1882
Rice			Laudaha	1883
Rice			Bejra	1884
Rice			Jahanabad	1885
			Pashchim Bergram	1886

Census of India 2011
Amenities and Land use

Serial Number	Name of Village	Location code no.	Total area of the village (in hectares rounded up to one decimal place)	Total population (2011 census)	Number of households (2011 census)	Number of educational amenities available in village, the distance range code viz; a for 0-5 kms, b for 5-10 kms, c for 10+ kms of nearest place where facility is available							
						Pre-Primary school (PP)	Primary school (P)	Middle school (M)	Secondary School (S)	Senior Secondary school (SS)	Degree college of arts, science & commerce (ASC)	Engineering college(EC)	Medical college (MC)
1	2	3	4	5	6	7	8	9	10	11	12	13	14
1887	Mahulara	317891	68.8	751	195	1	1	1	b	c	c	c	c
1888	Ganara	317892	59.8	292	73	c	a	a	a	a	c	c	c
1889	Palsa	317893	77.3	452	121	1	1	a	b	c	c	c	c
1890	Belui	317894	133.9	557	134	1	1	a	b	c	c	c	c
1891	Simulia	317895	125.6	901	194	1	1	a	b	c	c	c	c
1892	Bheramari	317896	169.7	929	196	2	2	1	1	c	c	c	c
1893	Chak Bishnukhanda	317897	65.9	0	0								
1894	Salan	317898	373.6	2038	510	1	1	c	a	a	c	c	c
1895	Baral	317899	78	201	45	b	a	c	a	a	c	c	c
1896	Bergram	317900	426.2	1737	400	3	2	1	1	1	c		
1897	Shunutia	317901	92.5	255	58	1	1	1	a	a	c	c	c
1898	Debagram	317902	146.9	1155	266	2	2	a	a	a	c	c	c
1899	Mala	317903	46.2	494	126	1	1	a	a	a	c	c	a
1900	Keshabpur	317904	212.4	1377	266	1	1	1	a	a	c	c	
1901	Chak Narayanpur	317905	48	280	57	1	1	b	a	a	b		
1902	Kasba	317906	464.3	2611	631	5	5	b	a	b	c		
1903	Damodarapur	317907	97.7	314	83	2	2	a	a	a	c		
1904	Gopalnagar	317908	311.9	1160	296	3	3	1	a	a	c		
1905	Kamardanga	317909	204.6	1000	207	1	1	a	a	a	c		
1906	Kandarpapur	317910	779.9	583	134	2	2	1	a	a	c		
1907	Uttar Harirampur	317911	67.7	326	68	1	1	a	a	a	c		
1908	Sehalai	317912	328.5	1408	315	2	2	1	a	a	b		
1909	Bidyadharpur	317913	89.1	894	189	1	1		a	a	b		
1910	Khanjanpur	317914	140	1014	212	2	2	1	1	b	c	c	c
1911	Bishwanathpur	317915	75.2	0	0								
1912	Bandh Nabagram	317916	167	1109	304	3	2	1	1	1	b		
1913	Srichandrapur	317917	90.2	415	107	1	1	a	a	b	b		
1914	Rahamatpur	317918	54.6	393	96	2	2	b	a	a	b	c	
1915	Khiruli	317919	135.3	1237	271	1	1	b	a	a	c		
1916	Saturia	317920	454.7	3534	798	2	2	b	1	a	b	c	c
1917	Jadabpur	317921	76.5	1072	282	1	1	1	1	b	c	c	c
1918	Amgare	317922	58.6	124	24	b	a	b	a	b	c	c	c
1919	Sundipur	317923	120.7	484	126	1	1	a	a	c	c	c	c
1920	Bishnu Khanda	317924	155.3	1346	321	1	1	a	a	c	c	c	c
1921	Faridpur	317925	129.8	475	106	1	1	a	a	c	c	c	c
1922	Mahula	317926	234.2	1310	326	2	2	a	a	c	c	c	c
1923	Monoharpur	317927	300.2	1168	312	2	2	a	a	c	c	c	c
1924	Kendangal	317928	374.4	2344	560	2	2	1	1	1	b	b	c
1925	Bishnubati	317929	117	691	156	3	2	1	a	a	b		
1926	Asdullapur	317930	53.6	496	111	3	2	1	1	b	c	c	c
1927	Uttar Chandipur	317931	76.9	251	57	1	1	a	a	a	b	c	c
1928	Mandarpur	317932	42	42	12	b	a	a	a	b	b	c	c
Block T O T A L :			32643.9	190393	44999	253	244	61	35	17	0	2	0

- Village Directory

(As in 2009)

le. (If not available within the < 5 Kms, b for 5-10 Kms and c facility is available is given).																				Number of Medical Amenities available. (If not available within the village , the distance range code viz; a for < 5 Kms, b for 5-10 Kms and c for 10+ kms of nearest place where facility is available is given).		Name of Village	Serial Number
Management institute (MI)	Polytechnic (Pt)	Vocational training school /ITI	Non-formal training centre (NFTC)	Special school for disabled (SSD)	Others (specify)	Community health centre (CHC)	Primary health centre (PHC)	Primary health sub centre (PHS)	Maternity and child welfare centre (MCW)	T.B. clinic (TBC)	Hospital-allopathic (HA)	Hospital-alternative medicine (HO)	Dispensary (D)	Veterinary hospital (VH)	Mobile health clinic (MHC)	Family welfare centre (FWC)							
15	16	17	18	19	20	21	22	23	24	25	26	27	28	29	30	31	2		1				
c	c	c	c	c									1					Mahulara	1887				
c	c	c	c	c		c	c	1	c	b	c	c	a	c	b	c		Ganara	1888				
c	c	c	c	c														Palsa	1889				
c	c	c	c	c														Belui	1890				
c	c	c	c	c				1										Simulia	1891				
c	c	c	c	c				1										Bheramari	1892				
																		Chak Bishnukhanda	1893				
c	c	c	c	c														Salan	1894				
c	c	c	c	c		c	c	b	c	c	c	c	b	b	b	b		Baral	1895				
c							b	1	c		c		1	c				Bergram	1896				
c	c	c	c	c		c	c	a	c	b	c	c	a	c	c	b		Shuntutia	1897				
c	c	c	c	c		c	c	1	c	c	c	c	1	a	a	c		Debagram	1898				
c	c	c	c	c			b	1			c			a		c		Mala	1899				
c		c	c				b	a	c	c	c		a	a		c		Keshabpur	1900				
c							b	c	c	c		a	a	a		c		Chak Narayanpur	1901				
c		c	c				b	1	c	c	c		a	a		c		Kasba	1902				
c		a	c			c	c	a	c	c	c	c	a	a		c		Damodarpur	1903				
c		a	c			c	c	a	c	c	c	c	a	a		c		Gopalnagar	1904				
c		a	c			c	c	b	c	c	c	c	a	b		c		Kamardanga	1905				
c		a	c			c	c	b	c	c	c		1	b		c		Kandarpapur	1906				
c		a	c			c	c	b	c	c	c	c	1	b		c		Uttar Harirampur	1907				
c		c	b			b	b	a	b	b	b		a	b		b		Sehalai	1908				
b		b					a	1	b	c	b		1	b		c		Bidyadharpur	1909				
c	c	c	c	c		c	c	b	c	c	c	c	b	b	a	b		Khanjanpur	1910				
																		Bishwanathpur	1911				
c		c	b				b	a	b	b	b		a	a		b		Bandh Nabagram	1912				
c		c	c				b	a	b		b		a	b		b		Srichandrapur	1913				
			a			c	a	a	b	c	c	c	b	b	b	c		Rahamatpur	1914				
c		b	c			c	a	a	c	c	c	c	a	a		c		Khiruli	1915				
c	1	1	c	1		c	1	1	c	c	c	c	3	c	c	c		Saturia	1916				
c	c	c	c	c	1													Jadabpur	1917				
c	c	c	c	c														Amgare	1918				
c	c	c	c	c		c	b	b	b	b	b	c	b	c	c	b		Sundipur	1919				
c	c	c	c	c		c	b	b	b	b	b	c	b	c	c	b		Bishnu Khanda	1920				
c	c	c	c	c		c	b	b	b	b	b	c	b	c	c	b		Faridpur	1921				
c	c	c	c	c		c	b	1	b	b	b	c	b	c	c	b		Mahula	1922				
c	c	c	c	c		c	b	a	c	c	c	c	b	b	b	a		Monoharpur	1923				
b	c	c	b	b														Kendangal	1924				
c						a	a	a	a		b		a	b		b		Bishnubati	1925				
c	c	c	c	c		c	c	1	c	c	c	c	b	b	a	b		Asdullapur	1926				
c	c	b	b	b														Uttar Chandipur	1927				
c	c	b	b	b														Mandarpur	1928				
4	3	3	0	1	1	1	3	62	12	0	0	0	12	2	0	0	0	: Block TOTAL					

Serial Number	Name of Village	Number of Non-Government Medical Amenities available.							Availability of drinking water - Yes / No							
		Charitable non Govt. hospital/Nursing home.	Medical practitioner with MBBS Degree	Medical practitioner with other degree	Medical practitioner with no degree	Traditional practitioner and faith healer.	Medicine Shop	Others	Tap water (Treated/Untreated)	Well water (Covered / Uncovered well)	Hand Pump	Tube wells / Bore well	Spring	River / Canal	Tank / Pond / Lake	Others
1	2	32	33	34	35	36	37	38	39	40	41	42	43	44	45	46
1887	Mahulara	0	0	0	0	0	0	0	No	Yes	Yes	Yes	No	Yes	Yes	No
1888	Ganara	0	0	0	0	0	0	0	No	Yes	Yes	No	No	Yes	Yes	No
1889	Palsa	0	0	0	0	0	0	0	No	Yes	Yes	Yes	No	Yes	Yes	No
1890	Belui	0	0	0	0	0	0	0	No	Yes	Yes	Yes	No	Yes	Yes	No
1891	Simulia	0	0	0	0	0	0	0	No	Yes	Yes	Yes	No	Yes	Yes	No
1892	Bheramari	0	0	0	0	0	0	0	No	Yes	Yes	Yes	No	Yes	Yes	No
1893	Chak Bishnukhanda															
1894	Salan	0	0	0	0	0	0	0	No	Yes	Yes	Yes	No	Yes	Yes	No
1895	Baral	0	0	0	0	0	0	0	No	Yes	Yes	Yes	No	Yes	Yes	No
1896	Bergram	0	0	0	1	0	0	0	No	No	Yes	Yes	No	Yes	Yes	No
1897	Shunutia	0	0	0	0	0	0	0	No	Yes	Yes	Yes	No	Yes	Yes	No
1898	Debagram	0	0	0	0	0	1	0	No	Yes	Yes	Yes	No	Yes	Yes	No
1899	Mala	0	0	0	0	0	0	0	No	No	Yes	Yes	No	Yes	Yes	No
1900	Keshabpur	0	0	0	0	0	0	0	No	No	Yes	Yes	No	No	Yes	No
1901	Chak Narayanpur	0	0	0	1	0	0	0	No	No	Yes	Yes	No	No	Yes	No
1902	Kasba	0	0	0	1	0	1	0	No	Yes	Yes	Yes	No	No	Yes	No
1903	Damodarpur	0	0	0	0	0	0	0	No	No	Yes	No	No	Yes	Yes	No
1904	Gopalnagar	0	0	0	1	0	0	0	Yes	Yes	Yes	Yes	No	No	Yes	No
1905	Kamardanga	0	0	0	1	0	0	0	Yes	Yes	Yes	Yes	No	No	Yes	No
1906	Kandarapur	0	0	1	0	0	0	0	No	Yes	Yes	Yes	No	No	Yes	No
1907	Uttar Harirampur	0	0	0	1	0	0	0	Yes	No	Yes	No	No	No	Yes	No
1908	Sehalai	0	0	0	0	0	0	0	No	Yes	Yes	Yes	No	Yes	Yes	No
1909	Bidyadharpur	0	0	1	1	0	0	0	No	Yes	Yes	Yes	No	Yes	Yes	No
1910	Khanjanpur	1	1	3	2	2	0	0	No	Yes	Yes	Yes	No	Yes	Yes	No
1911	Bishwanathpur															
1912	Bandh Nabagram	0	0	1	0	0	0	0	No	Yes	Yes	Yes	No	Yes	Yes	No
1913	Srichandrapur	0	0	0	1	0	0	0	No	Yes	Yes	Yes	No	Yes	Yes	No
1914	Rahamatpur	0	0	0	0	0	0	0	No	No	Yes	Yes	No	Yes	Yes	No
1915	Khiruli	0	0	0	0	0	0	0	No	No	Yes	Yes	No	Yes	Yes	No
1916	Saturia	0	0	0	0	0	3	0	No	Yes	Yes	Yes	No	Yes	Yes	No
1917	Jadabpur	0	0	0	1	0	2	0	No	Yes	Yes	Yes	No	Yes	Yes	No
1918	Amgare	0	0	0	0	0	0	0	No	No	Yes	Yes	No	No	Yes	No
1919	Sundipur	0	0	0	0	0	0	0	No	No	Yes	No	No	No	Yes	No
1920	Bishnu Khanda	0	0	0	0	0	0	0	No	No	Yes	No	No	No	Yes	No
1921	Faridpur	0	0	0	0	0	0	0	No	Yes	Yes	No	No	Yes	Yes	No
1922	Mahula	0	0	0	0	0	0	0	No	Yes	Yes	Yes	No	Yes	Yes	No
1923	Monoharpur	0	0	0	0	0	0	0	No	Yes	Yes	Yes	No	Yes	Yes	No
1924	Kendangal	0	0	0	0	0	0	0	No	Yes	Yes	Yes	No	Yes	Yes	No
1925	Bishnubati	0	0	0	0	0	0	0	No	No	Yes	Yes	No	Yes	Yes	No
1926	Asdullapur	0	0	0	0	0	0	0	No	Yes	Yes	Yes	No	Yes	Yes	No
1927	Uttar Chandipur	0	0	0	0	0	0	0	No	Yes	Yes	Yes	No	Yes	Yes	No
1928	Mandarapur	0	0	0	0	0	0	0	No	Yes	Yes	Yes	No	Yes	Yes	No
Block T O T A L :		26	7	14	37	4	18	0	47	55	136	110	0	85	143	3

Availability of toilet & others Yes / No				Communication and transport facilities (If amenities available code -Yes is given except for Village Pin Code ,If not available within the village , the distance range code viz; a for < 5 Kms, b for 5-10 Kms and c for 10+ kms of nearest place where facility is available is given).								
Community toilet including bath.	Community toilet excluding bath.	Rural sanitary mart or sanitary hardware outlet available near the village.	Community bio- gas or recycle of waste for productive use.	Post office(PO)	Sub post office (SPO)	Post & Telegraph office (P&TO)	Village Pin Code	Telephones (Land lines)	Public call office (PCO)	Mobile phone coverage	Name of Village	Serial Number
47	48	49	50	51	52	53	54	55	56	57	2	1
No	No	No	No	c	b	c	731236	Yes	a	Yes	Mahulara	1887
No	No	No	No	c	a	c	731240	Yes	a	Yes	Ganara	1888
No	No	No	No	c	a	c	731236	Yes	a	Yes	Palsa	1889
No	No	No	No	c	a	c	731236	Yes	a	Yes	Belui	1890
No	No	No	No	c	a	c	731236	Yes	a	Yes	Simulia	1891
No	No	No	No	c	Yes	c	731236	Yes	a	Yes	Bheramari	1892
											Chak Bishnukhanda	1893
No	No	No	No	b	a	b	731236	Yes	Yes	Yes	Salan	1894
No	No	No	No	c	a	c	731236	Yes	a	Yes	Baral	1895
No	No	No	No	Yes		Yes	731236	Yes	b	Yes	Bergram	1896
No	No	No	No	c	a	c	731236	Yes	Yes	Yes	Shunutia	1897
No	Yes	Yes	Yes	c	a	c	731236	Yes	Yes	Yes	Debagram	1898
No	No	No	No	c	b	c	731236	Yes	a	Yes	Mala	1899
No	No	No	No	a	c	c	731236	Yes	b	Yes	Keshabpur	1900
No	No	No	No	a	c	Yes	731236	Yes	c	Yes	Chak Narayanpur	1901
No	No	No	No	Yes	b	b	731236	Yes	c	Yes	Kasba	1902
No	No	No	No	a	c	c	731236	Yes	a	Yes	Damodarpur	1903
No	No	No	No	a	b	c	731236	Yes	a	Yes	Gopalnagar	1904
No	No	No	No	a	b	c	731302	Yes	Yes	Yes	Kamardanga	1905
No	No	No	No	a	b	c	731201	Yes	a	Yes	Kandarpapur	1906
No	No	No	No	a	b	c	731201	Yes	a	Yes	Uttar Harirampur	1907
No	No	No	No	a	b	c	731204	Yes	a	Yes	Sehalai	1908
No	No	Yes	Yes	a	a	a	731236	Yes	a	Yes	Bidyadharpur	1909
No	No	No	Yes	b	Yes	c	731236	Yes	a	Yes	Khanjanpur	1910
											Bishwanathpur	1911
No	No	Yes	No	a	b	b	731236	Yes	b	Yes	Bandh Nabagram	1912
No	No	Yes	No	a	b	b	731236	Yes	a	Yes	Srichandrapur	1913
No	No	No	No	a	b	b	731236	Yes	a	Yes	Rahamatpur	1914
No	No	No	No	a	b	c	731236	Yes	a	Yes	Khiruli	1915
No	No	Yes	No	b	Yes	b	731303	Yes	Yes	Yes	Saturia	1916
No	No	Yes	No	b	a	b	731236	Yes	Yes	Yes	Jadabpur	1917
No	No	No	No	b	a	b	731236	a	a	Yes	Amgare	1918
No	No	No	No	c	a	c	731236	Yes	a	Yes	Sundipur	1919
No	No	No	No	c	Yes	c	731236	Yes	a	Yes	Bishnu Khanda	1920
No	No	No	Yes	c	b	c	731236	a	b	Yes	Faridpur	1921
No	No	No	No	b	a	c	731236	Yes	Yes	Yes	Mahula	1922
No	No	No	Yes	b	Yes	c	731236	Yes	Yes	Yes	Monoharpur	1923
No	No	Yes	No	a	a	a	731236	Yes	Yes	Yes	Kendangal	1924
No	No	Yes	No	a	b	b	731221	Yes	b	Yes	Bishnubati	1925
No	No	No	Yes	b	a	c	731236	Yes	a	Yes	Asdullapur	1926
No	No	No	No	b	b	b	731236	a	a	Yes	Uttar Chandipur	1927
No	No	No	No	b	b	b	731236	a	a	Yes	Mandarpur	1928
16	4	45	17	12	17	4	156	132	38	137	: Block T O T A L	

Communication and transport facilities (If amenities available code -Yes is given except for Village Pin Code ,If not available within the village , the distance range code viz; a for < 5 Kms, b for 5-10 Kms and c for 10+ kms of nearest place where facility is available is given).													Village connected to highway (If amenities available code viz; a for < 5 Kms, b for 5-10 Kms and c for 10+ kms of nearest place where facility is available is given).				
Serial Number	Name of Village	Internet cafes/ Common service centre (CSC)	Private courier facility	Bus service (Public & Private)	Railway stations	Auto/Modified Autos	Taxis and Vans	Tractors	Cycle-pulled rickshaws(Manual & Machine driven)	Carts driven by animals	Sea /River ferry service	Connected to national highway(NH)	Connected to state highway(SH)	Connected to major district road (MDR)	Connected to others district road	Pucca roads	
1	2	58	59	60	61	62	63	64	65	66	67	68	69	70	71	72	
1887	Mahulara	a	c	a	c	a	Yes	Yes	Yes	Yes	c	c	c	a	Yes	a	
1888	Ganara	b	b	a	c	a	a	Yes	Yes	Yes	c	c	c	a	a	a	
1889	Palsa	a	c	a	c	Yes	Yes	Yes	Yes	Yes	c	c	c	a	Yes	a	
1890	Belui	a	c	a	c	Yes	Yes	Yes	Yes	Yes	c	c	c	a	Yes	a	
1891	Simulia	a	c	a	c	Yes	Yes	Yes	Yes	Yes	c	c	c	a	Yes	a	
1892	Bheramari	a	c	a	c	Yes	Yes	Yes	Yes	Yes	c	c	c	a	Yes	a	
1893	Chak Bishnukhanda																
1894	Salan	a	b	a	c	a	Yes	Yes	Yes	Yes	c	c	c	a	b	a	
1895	Baral	c	c	a	c	Yes	a	Yes	Yes	Yes	c	c	c	a	b	a	
1896	Bergram	b	b	Yes	c	c	b	Yes	Yes	Yes	c	c	c	Yes	b	a	
1897	Shunutia	b	b	Yes	c	Yes	Yes	Yes	Yes	Yes	c	c	c	Yes	Yes	Yes	
1898	Debagram	b	b	Yes	c	Yes	Yes	Yes	Yes	Yes	c	c	c	Yes	Yes	Yes	
1899	Mala	c	c	Yes	b	c	Yes	a	Yes	Yes	c	c	a		Yes	Yes	
1900	Keshabpur	b	b	Yes	c	b	Yes	a	Yes	Yes	c	c	c		Yes	Yes	
1901	Chak Narayanpur	c	b	Yes	c	c	Yes	Yes	Yes	Yes	c	c	c		Yes	Yes	
1902	Kasba	c	b	Yes	c	b	Yes	Yes	Yes	Yes	c	c	c		Yes	Yes	
1903	Damodarpur	a	c	a	a	a	a	a	a	Yes	c	c	c	a	a	Yes	
1904	Gopalnagar	a	c	b	b	b	b	Yes	Yes	Yes	c	c	c	b	Yes	Yes	
1905	Kamardanga	a	c	a	a	a	a	a	Yes	Yes	c	c	c	a	Yes	Yes	
1906	Kandarapur	a	c	a	a	a	a	a	a	Yes	c	c	c	a	Yes	Yes	
1907	Uttar Harirampur	a	c	a	a	a	a	a	a	Yes	c	c	c	a	Yes	Yes	
1908	Sehalai	a	a	Yes	b	a	Yes	Yes	Yes	Yes	c	c	c		Yes	Yes	
1909	Bidyadharpur	a	a	Yes	b	a	Yes	Yes	Yes	Yes	c	c	c	c	Yes	a	
1910	Khanjanpur	b	c	a	c	b	a	Yes	Yes	Yes	c	c	c	a	a	a	
1911	Bishwanathpur																
1912	Bandh Nabagram	b	b	Yes	c	b	a	Yes	Yes	Yes	c	c	c		Yes	a	
1913	Srichandrapur	b	b	a	c	b	Yes	Yes	Yes	Yes	c	c	c	a	a	a	
1914	Rahamatpur	b	a	a	c	b	Yes	Yes	Yes	Yes	c	c	c	a	a	Yes	
1915	Khiruli	b	c	Yes	Yes	c	b	Yes	Yes	Yes	c	c	c	Yes	a	Yes	
1916	Saturia	Yes	b	Yes	b	b	Yes	Yes	Yes	Yes	c	c	c	Yes	Yes	Yes	
1917	Jadabpur	Yes	b	Yes	b	b	Yes	Yes	Yes	Yes	c	c	c	a	Yes	Yes	
1918	Amgare	b	c	a	c	a	Yes	a	a	Yes	c	c	c	a	a	a	
1919	Sundipur	a	c	a	c	c	c	c	Yes	Yes	c	c	c	b	b	a	
1920	Bishnu Khanda	a	c	Yes	c	c	c	c	Yes	Yes	c	c	c	b	b	a	
1921	Faridpur	b	c	b	c	c	a	c	Yes	Yes	c	c	c	b	b	Yes	
1922	Mahula	c	c	a	c	c	b	c	Yes	Yes	c	c	b	b	b	b	
1923	Monoharpur	c	c	b	c	b	a	c	Yes	Yes	c	c	c	b	b	Yes	
1924	Kendangal	Yes	b	Yes	b	b	Yes	Yes	Yes	Yes	c	c	c	Yes	Yes	Yes	
1925	Bishnubati	b	b	a	b	b	Yes	Yes	Yes	Yes	c	c	c	a	a	a	
1926	Asdullapur	b	b	a	c	b	a	Yes	Yes	Yes	c	c	c	a	a	a	
1927	Uttar Chandipur	b	b	a	b	b	Yes	Yes	Yes	Yes	c	c	c	a	Yes	a	
1928	Mandarapur	a	b	a	b	b	Yes	Yes	Yes	Yes	c	c	c	a	Yes	a	
Block T O T A L :		6	6	78	3	15	96	92	129	126	10	0	0	39	71	82	

ys,village roads, banks & credit societies
 :-Yes is given, If not available within the
 code viz; a for < 5 Kms, b for 5-10 Kms
 place where facility is available is given).

Availability of miscellaneous facilities (If amenities available code -Yes is given, If not available within the village , the distance range code viz; a for < 5 Kms, b for 5-10 Kms and c for 10+ kms of nearest place where facility is available is given).

Kutchcha roads	Water bounded macadam(WBM) roads	Navigable waterway (river/canal)(NW)	Footpaths (FP)	Commercial & Co-operative Banks	ATM	Agricultural Credit Societies	Self-Help Group (SHG)	Public distribution system (PDS) shop	Mandis / Regular market	Weekly Haat	Agricultural marketing society	Integrated Child Development Scheme (Nutritional Centres)	Anganwadi Centre (Nutritional Centres)	Others (Nutritional Centres)	Name of Village	Serial Number
73	74	75	76	77	78	79	80	81	82	83	84	85	86	87	2	1
Yes	Yes	c	Yes	a	c	c	Yes	Yes	c	a	a	Yes	Yes	Yes	Mahulara	1887
a	a	Yes	a	a	b	c	Yes	a	c	a	a	a	Yes	Yes	Ganara	1888
Yes	Yes	c	Yes	a	c	c	Yes	a	c	a	c	a	a	Yes	Palsa	1889
Yes	Yes	c	Yes	a	c	c	Yes	a	c	a	c	Yes	Yes	Yes	Belui	1890
Yes	Yes	c	Yes	a	c	c	Yes	a	c	a	c	a	a	Yes	Simulia	1891
Yes	Yes	c	Yes	a	c	c	Yes	Yes	c	a	c	Yes	Yes	Yes	Bheramari	1892
															Chak Bishnukhanda	1893
Yes	Yes	c	Yes	a	c	c	Yes	a	c	a	c	Yes	Yes	Yes	Salan	1894
Yes	Yes	c	Yes	a	c	c	Yes	a	c	a	c	a	Yes	Yes	Baral	1895
Yes		Yes	Yes	a	b	c	Yes	Yes	c	a	c	Yes	Yes	Yes	Bergram	1896
Yes	Yes	Yes	Yes	a	b	Yes	Yes	a	c	a	c	Yes	Yes	Yes	Shunulia	1897
Yes	Yes	Yes	Yes	Yes	b	Yes	Yes	a	Yes	Yes	c	Yes	Yes	Yes	Debagram	1898
Yes			Yes	a	c	c	Yes	Yes	c	Yes	Yes	Yes	Yes	Yes	Mala	1899
Yes			Yes	a	b	b	Yes	a	c	a	b	Yes	Yes	Yes	Keshabpur	1900
Yes	Yes	Yes	Yes	b	b	b	Yes	a	c	a	Yes	Yes	Yes	Yes	Chak Narayanpur	1901
Yes			Yes	b	b	c	Yes	Yes	Yes	Yes	Yes	Yes	Yes	Yes	Kasba	1902
Yes			Yes	a	c	c	Yes	a	c	a	c	Yes	Yes	Yes	Damodarpur	1903
Yes			Yes	b	c	c	Yes	b	c	b	c	Yes	Yes	Yes	Gopalnagar	1904
Yes			Yes	a	c	c	Yes	a	c	a	c	Yes	Yes	Yes	Kamardanga	1905
Yes			Yes	a	c	c	Yes	a	c	a	c	Yes	Yes	Yes	Kandarpapur	1906
Yes			Yes	a	c	c	Yes	a	c	a	c	Yes	Yes	Yes	Uttar Harirampur	1907
Yes	Yes		Yes	a	a	c	Yes	a	c	a	Yes	Yes	Yes	Yes	Sehalai	1908
a			Yes	a	a	c	Yes	a	c	a	b	Yes	Yes	Yes	Bidyadharpur	1909
Yes	Yes	Yes	Yes	b	b	c	Yes	b	c	Yes	b	Yes	Yes	Yes	Khanjanpur	1910
															Bishwanathpur	1911
Yes			Yes	b	b	c	Yes	a	c	a	b	Yes	Yes	Yes	Bandh Nabagram	1912
Yes	Yes	Yes	Yes	b	b	c	Yes	Yes	c	a	b	Yes	Yes	Yes	Srichandrapur	1913
Yes	Yes		Yes	b	b	c	Yes	a	Yes	a	b	Yes	Yes	Yes	Rahamatpur	1914
Yes			Yes	a	b	c	Yes	a	c	a	a	Yes	Yes	Yes	Khiruli	1915
Yes	Yes	b	Yes	b	b	Yes	Yes	c	Yes	Yes	c	Yes	Yes	Yes	Saturia	1916
Yes	Yes	a	Yes	b	b	c	Yes	a	b	b	b	a	Yes	Yes	Jadabpur	1917
Yes	Yes	a	Yes	b	b	c	a	c	c	b	c	a	a	Yes	Amgare	1918
a	a	b	b	c	c	c	Yes	b	c	b	c	Yes	a	Yes	Sundipur	1919
a	a	b	b	c	c	c	Yes	a	c	b	c	Yes	Yes	Yes	Bishnu Khanda	1920
Yes	Yes	c	c	c	c	c	Yes	Yes	c	b	c	Yes	Yes	Yes	Faridpur	1921
a	Yes	Yes	c	b	b	c	Yes	a	Yes	b	c	Yes	Yes	Yes	Mahula	1922
Yes	Yes	Yes	a	b	b	c	Yes	a	c	b	c	Yes	Yes	Yes	Monoharpur	1923
Yes	Yes	a	Yes	a	a	c	Yes	a	c	a	b	Yes	Yes	Yes	Kendangal	1924
a		Yes	Yes	a	b	c	Yes	a	c	a	a	a	Yes	Yes	Bishnubati	1925
Yes	Yes	Yes	a	b	b	c	Yes	b	c	Yes	b	Yes	Yes	Yes	Asdullapur	1926
Yes	Yes	c	Yes	b	b	c	a	a	c	b	b	a	a	Yes	Uttar Chandipur	1927
Yes	Yes	c	Yes	b	b	c	a	a	c	b	b	a	a	Yes	Mandarpur	1928
122	46	37	120	6	1	9	153	80	7	47	46	113	146	153	: Block T O T A L	

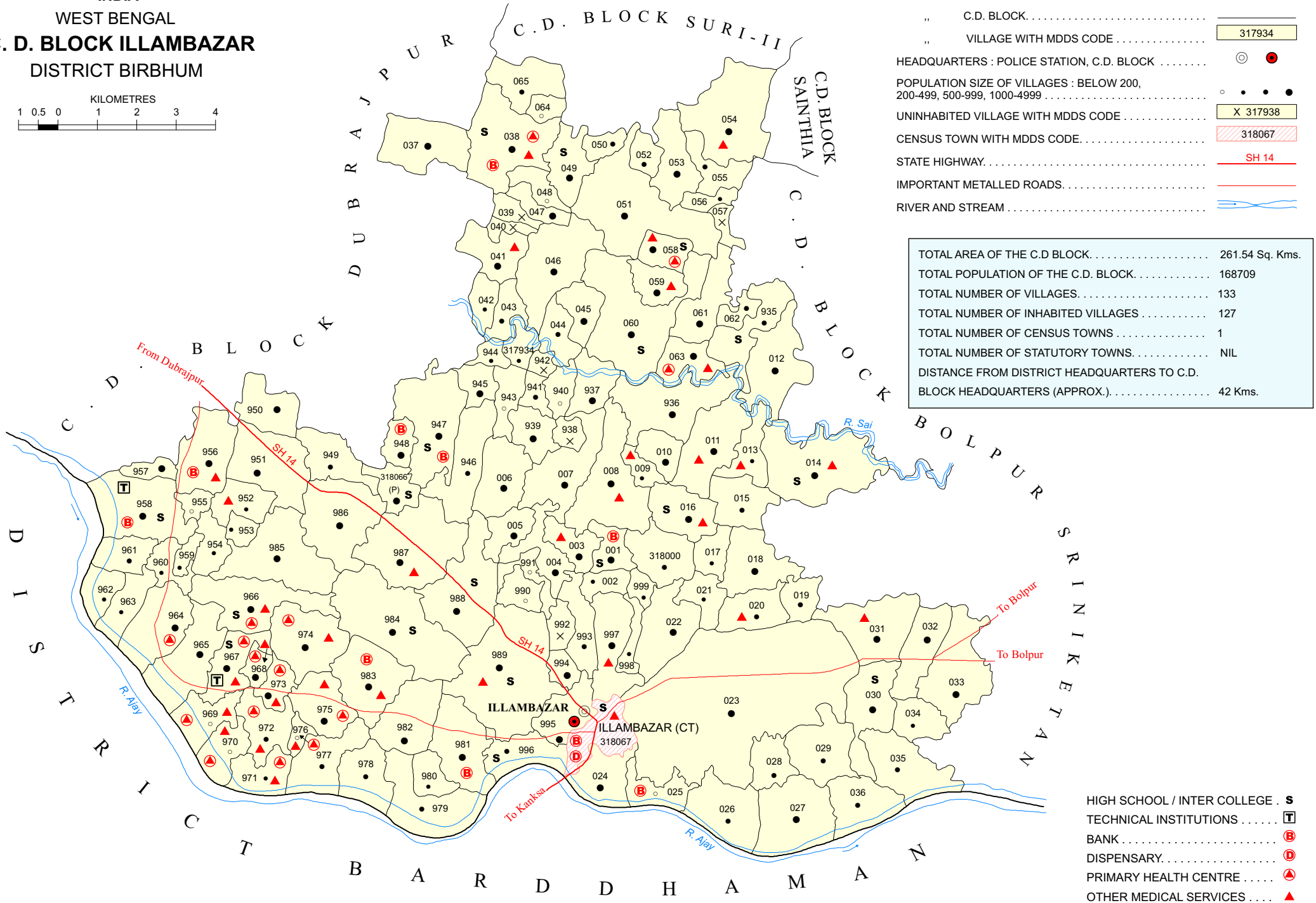
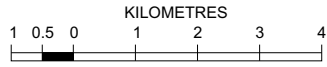
Availability of miscellaneous facilities (If amenities available code -Yes is given, If not available within the village , the distance range code viz; a for < 5 Kms, b for 5-10 Kms and c for 10+ kms of nearest place where facility is available is given).												Availability of electricity (Yes/No)			
Serial Number	Name of Village	ASHA (Accredited Social Health Activist)	Community centre with/without TV	Sports Field,	Sports Club / Recreation Centre	Cinema / Video Hall	Public Library	Public Reading Room	Newspaper Supply	Assembly Polling station	Birth & Death Registration Office	Power Supply for Domestic Use (ED)	Power Supply for Agricultural Use (EAG)	Power Supply for Commercial Use (EC)	Power Supply for All Uses (EA)
1	2	88	89	90	91	92	93	94	95	96	97	98	99	100	101
1887	Mahulara	a	a	Yes	a	a	b	a	Yes	Yes	b	Yes	Yes	Yes	Yes
1888	Ganara	a	c	a	a	c	b	b	Yes	a	b	Yes	Yes	Yes	Yes
1889	Palsa	a	a	a	a	a	c	a	Yes	a	b	Yes	Yes	Yes	Yes
1890	Belui	a	a	a	a	a	c	a	Yes	Yes	b	Yes	Yes	Yes	Yes
1891	Simulia	a	a	a	a	a	c	a	Yes	a	b	Yes	Yes	Yes	Yes
1892	Bheramari	Yes	a	a	a	a	c	a	Yes	Yes	b	Yes	Yes	Yes	Yes
1893	Chak Bishnukhanda														
1894	Salan	Yes	a	Yes	Yes	a	c	b	Yes	Yes	b	Yes	Yes	Yes	Yes
1895	Baral	a	a	a	a	a	c	c	Yes	Yes	b	Yes	Yes	Yes	Yes
1896	Bergram	Yes	Yes	Yes	Yes	b	Yes	Yes	Yes	Yes	b	Yes	Yes	Yes	Yes
1897	Shunutia	Yes	b	Yes	a	c	b	b	Yes	a	b	Yes	Yes	Yes	Yes
1898	Debagram	Yes	b	Yes	Yes	b	b	b	Yes	Yes	b	Yes	Yes	Yes	Yes
1899	Mala	Yes	Yes	a	a	c	b	b	Yes	a	a	Yes	Yes	Yes	Yes
1900	Keshabpur	Yes	Yes	Yes	Yes	b	a	Yes	Yes	Yes	a	Yes	Yes	Yes	Yes
1901	Chak Narayanpur	Yes	Yes	Yes	a	Yes	a	Yes	Yes	a	a	Yes	Yes	Yes	Yes
1902	Kasba	Yes	Yes	Yes	Yes	c	b	Yes	Yes	Yes	Yes	Yes	Yes	Yes	Yes
1903	Damodarpur	Yes	c	a	Yes	c	b	b	a	a	a	Yes	Yes	Yes	Yes
1904	Gopalnagar	a	c	Yes	Yes	c	c	c	Yes	Yes	a	Yes	Yes	Yes	Yes
1905	Kamardanga	Yes	c	Yes	Yes	c	c	c	Yes	Yes	b	Yes	Yes	Yes	Yes
1906	Kandarpapur	Yes	c	Yes	Yes	c	c	c	Yes	Yes	b	Yes	Yes	Yes	Yes
1907	Uttar Harirampur	a	c	Yes	Yes	c	c	c	a	a	b	Yes	Yes	Yes	Yes
1908	Sehalai	Yes	Yes	Yes	Yes	b	b	Yes	Yes	Yes	a	Yes	Yes	Yes	Yes
1909	Bidyadharpur	Yes	Yes	Yes	Yes	b	a	Yes	Yes	a	b	Yes	Yes	Yes	Yes
1910	Khanjanpur	Yes	b	Yes	Yes	c	c	c	Yes	Yes	b	Yes	Yes	Yes	Yes
1911	Bishwanathpur														
1912	Bandh Nabagram	Yes	Yes	Yes	Yes	b	b	b	Yes	Yes	a	Yes	Yes	Yes	Yes
1913	Srichandrapur	Yes	Yes	Yes	a	a	a	Yes	Yes	Yes	a	Yes	Yes	Yes	Yes
1914	Rahamatpur	Yes	Yes	Yes	Yes	a	a	Yes	Yes	Yes	b	Yes	Yes	Yes	Yes
1915	Khiruli	Yes	c	Yes	Yes	b	a	Yes	Yes	Yes	Yes	Yes	Yes	Yes	Yes
1916	Saturia	Yes	Yes	a	Yes	a	b	b	Yes	Yes	Yes	Yes	Yes	Yes	Yes
1917	Jadabpur	Yes	Yes	Yes	Yes	b	a	a	Yes	Yes	a	Yes	Yes	Yes	Yes
1918	Amgare	a	c	Yes	b	c	b	b	Yes	a	b	Yes	Yes	Yes	Yes
1919	Sundipur	a	c	Yes	a	c	c	c	Yes	a	c	Yes	Yes	Yes	Yes
1920	Bishnu Khanda	Yes	c	Yes	a	c	c	c	Yes	Yes	b	Yes	Yes	Yes	Yes
1921	Faridpur	Yes	c	Yes	a	c	c	c	Yes	a	c	Yes	Yes	Yes	Yes
1922	Mahula	Yes	b	Yes	Yes	c	c	c	Yes	Yes	b	Yes	Yes	Yes	Yes
1923	Monoharpur	Yes	b	Yes	Yes	c	c	c	Yes	Yes	c	Yes	Yes	Yes	Yes
1924	Kendangal	Yes	Yes	Yes	Yes	b	b	Yes	Yes	Yes	a	Yes	Yes	Yes	Yes
1925	Bishnubati	Yes	Yes	Yes	Yes	a	a	Yes	Yes	a	a	Yes	Yes	Yes	Yes
1926	Asdullapur	Yes	b	Yes	Yes	c	c	c	Yes	a	b	Yes	Yes	Yes	Yes
1927	Uttar Chandipur	Yes	b	a	a	b	b	b	a	a	b	Yes	Yes	Yes	Yes
1928	Mandarpur	a	b	a	a	b	b	b	a	a	b	Yes	Yes	Yes	Yes
Block T O T A L :		142	98	132	122	69	68	85	150	121	60	156	128	106	106

Nearest Town		Land Use							
		Area under different types of land use (in hectares rounded up to one decimal place)							
Name	Distance range code i.e. a for < 5 Kms, b for 5-10 Kms and c for 10+ kms .	Forests	Area under Non-agricultural Uses	Barren and Un-cultivable land	Permanent Pastures and Other Grazing Lands	Land Under Miscellaneous Tree Crops etc.	Culturable Waste Land	Name of Village	Serial Number
102	103	104	105	106	107	108	109	2	1
BOLPUR	c	0	6	0	0	0	0	Mahulara	1887
BOLPUR	c	0	2.5	0	0	0	0	Ganara	1888
BOLPUR	c	0	4.9	0	0	0	0	Palsa	1889
BOLPUR	c	0	3.9	0	0	0	0	Belui	1890
BOLPUR	c	0	5.4	0	0	0	0	Simulia	1891
BOLPUR	c	0	6.2	0	0	0	0	Bheramari	1892
		0	0	0	0	0	0	Chak Bishnukhanda	1893
BOLPUR	c	0	8.3	0	0	0	0	Salan	1894
BOLPUR	c	0	2.9	0	0	0	0	Baral	1895
BOLPUR	c	4	16.9	0	0	0	48	Bergram	1896
BOLPUR	c	0	1.2	0	0	0	1.2	Shunutia	1897
BOLPUR	c	0	2	0	0	0	1.7	Debagram	1898
BOLPUR	c	1.2	4.5	0	0	0	4	Mala	1899
BOLPUR	c	2.8	20	0	0	0	4	Keshabpur	1900
BOLPUR	c	1.2	6	0	0	0	2	Chak Narayanpur	1901
BOLPUR	c	4	48	0	0	0	37.1	Kasba	1902
BOLPUR	c	1.2	12	0	0	0	7	Damodarpur	1903
BOLPUR	c	3.2	24	0	0	0	18	Gopalnagar	1904
BOLPUR	c	2.4	16	0	0	0	6.2	Kamardanga	1905
BOLPUR	c	2	519.2	0	0	0	8	Kandarpapur	1906
BOLPUR	c	1.2	8	0	0	0	4.8	Uttar Harirampur	1907
BOLPUR	b	2.4	11.7	0	0	0	12	Sehalai	1908
BOLPUR	c	0.8	12	0	0	0	5	Bidyadharpur	1909
BOLPUR	b	0	4	0	0	0	41.6	Khanjanpur	1910
		0.4	0.7	0	0	0	0	Bishwanathpur	1911
BOLPUR	c	4	12	0	0	0	6	Bandh Nabagram	1912
BOLPUR	c	2	8	0	0	0	5	Srichandrapur	1913
BOLPUR	c	0.4	8	0	0	0	4.6	Rahamatpur	1914
BOLPUR	c	2.4	8	0	0	0	7.2	Khiruli	1915
BOLPUR	c	0	4	0	0	0	0	Saturia	1916
BOLPUR	c	0	0.8	0	0	0	0	Jadabpur	1917
BOLPUR	c	0	4.7	0	0	0	0	Amgare	1918
BOLPUR	c	0	7.4	0	0	0	0	Sundipur	1919
BOLPUR	c	0	6	0	0	0	0	Bishnu Khanda	1920
BOLPUR	c	0	6	0	0	0	1.5	Faridpur	1921
B OLPUR	c	0	6	0	0	0	2.8	Mahula	1922
BOLPUR	b	0	4	0	0	0	3.5	Monoharpur	1923
BOLPUR	b	0	1.6	0	0	0	4.4	Kendangal	1924
BOLPUR	c	0.4	13	0	0	0	6	Bishnubati	1925
BOLPUR	c	0	1.6	0	0	0	0.6	Asdullapur	1926
BOLPUR	b	2	8.9	0	0	0	0	Uttar Chandipur	1927
		2	4	0	0	0	0	Mandarpur	1928
0	0	548.9	3999.3	0	0	0	978.6	: Block T O T A L	

Land Use												
Area under different types of land use (in hectares rounded up to one decimal place)							Area irrigated by source (in hectare).					
Serial Number	Name of Village	Fallow lands other than current fallows	Current Fallows	Net Area Sown	Total Irrigated Land Area	Total Un-irrigated Land Area	Canals (C)	Wells/Tube-wells(W/TW)	Tanks/Lakes(T/L)	Water Falls(WF)	Others(O)	
1	2	110	111	112	113	114	115	116	117	118	119	
1887	Mahulara	0	0	62.8	58	4.8	0	0.4	8	0	49.6	
1888	Ganara	0	0	57.3	55.3	2	0	0.1	10	0	45.2	
1889	Palsa	0	0	72.4	68.4	4	0	0.4	8	0	60	
1890	Belui	0	0	130	124.5	5.5	0	0.5	8	0	116	
1891	Simulia	0	0	120.2	116.2	4	0	0.6	12	0	103.6	
1892	Bheramari	0	0	163.5	159.5	4	80	0.7	4	0	74.8	
1893	Chak Bishnukhanda	0	0	65.9	65.2	0.7	0	0	0.4	0	64.8	
1894	Salan	0	0	365.3	361.3	4	200	0.4	40	0	120.9	
1895	Baral	0	0	75.1	73.1	2	0	0.3	8	0	64.8	
1896	Bergram	0	0	357.3	357.3	0	325.3	4	28	0	0	
1897	Shunutia	0	0	90.1	89.3	0.8	0	0.1	2	0	87.2	
1898	Debagram	0	0	143.2	143.2	0	8	0.2	2	0	133	
1899	Mala	0	0	36.5	36.5	0	28.5	0	8	0	0	
1900	Keshabpur	0	0	185.6	182.8	2.8	166	6.8	10	0	0	
1901	Chak Narayanpur	0	0	38.8	38.8	0	34	0	4.8	0	0	
1902	Kasba	0	0	375.2	375.2	0	327.2	8	40	0	0	
1903	Damodarpur	0	0	77.5	77	0.5	57	0	20	0	0	
1904	Gopalnagar	0	0	266.7	264	2.7	220	4	16	0	24	
1905	Kamardanga	0	0	180	180	0	158	10	12	0	0	
1906	Kandarpapur	0	0	250.7	250.7	0	226.7	4	20	0	0	
1907	Uttar Harirampur	0	0	53.7	53.7	0	45.7	0	8	0	0	
1908	Sehalai	0	0	302.4	302.4	0	282.4	6	12	0	2	
1909	Bidyadharpur	0	0	71.3	71.3	0	60.1	1.2	10	0	0	
1910	Khanjanpur	0	0	94.4	94.4	0	0	0.4	20	0	74	
1911	Bishwanathpur	0	0	74.1	74.1	0	62.1	0	8	0	4	
1912	Bandh Nabagram	0	0	145	145	0	113	12	20	0	0	
1913	Srichandrapur	0	0	75.2	75.2	0	60.4	2	12.8	0	0	
1914	Rahamatpur	0	0	41.6	41.6	0	28	4	9.6	0	0	
1915	Khiruli	0	0	117.7	117.7	0	96.9	8.8	12	0	0	
1916	Saturia	0	0	450.7	445	5.7	120	4	40	0	281	
1917	Jadabpur	0	0	75.7	71.2	4.5	3.2	0.8	0.8	0	66.4	
1918	Amgare	0	0	53.9	53.9	0	0.8	0.5	0.8	0	51.8	
1919	Sundipur	0	0	113.3	109.3	4	0.4	0.3	0.4	0	108.2	
1920	Bishnu Khanda	0	0	149.3	105.5	43.8	0.4	0.3	0.8	0	104	
1921	Faridpur	0	0	122.3	122.3	0	0	0.3	0.4	0	121.6	
1922	Mahula	0	0	225.3	225.3	0	0	0.3	0.4	0	224.6	
1923	Monoharpur	0	0	292.7	291.9	0.8	0	0.5	0.8	0	290.6	
1924	Kendangal	0	0	368.4	368.4	0	0	0.6	2	0	365.8	
1925	Bishnubati	0	0	97.6	96.4	1.2	80.4	8	8	0	0	
1926	Asdullapur	0	0	51.4	47.4	4	0	0.2	2	0	45.2	
1927	Uttar Chandipur	0	0	66	66	0	44	0	20	0	2	
1928	Mandarpur	0	0	36	36	0	30	0	0	0	6	
Block T O T A L :		0	0	27117	24481	2635.8	15522	2879.7	2062.9	4		

Name of three most important commodities manufactured			Name of Village	Serial Number
First	Second	Third		
120	121	122	2	1
			Mahulara	1887
			Ganara	1888
			Palsa	1889
			Belui	1890
			Simulia	1891
			Bheramari	1892
			Chak Bishnukhanda	1893
			Salan	1894
			Baral	1895
			Bergram	1896
			Shunutia	1897
			Debagram	1898
			Mala	1899
			Keshabpur	1900
			Chak Narayanpur	1901
			Kasba	1902
			Damodarpur	1903
			Gopalnagar	1904
			Kamardanga	1905
			Kandarpapur	1906
			Uttar Harirampur	1907
			Sehalai	1908
			Bidyadharpur	1909
			Khanjanpur	1910
			Bishwanathpur	1911
			Bandh Nabagram	1912
			Srichandrapur	1913
			Rahamatpur	1914
			Khiruli	1915
			Saturia	1916
			Jadabpur	1917
			Amgare	1918
			Sundipur	1919
			Bishnu Khanda	1920
			Faridpur	1921
			Mahula	1922
			Monoharpur	1923
			Kendangal	1924
			Bishnubati	1925
			Asdullapur	1926
			Uttar Chandipur	1927
			Mandarpur	1928
			: Block T O T A L	

INDIA
WEST BENGAL
C. D. BLOCK ILLAMBAZAR
DISTRICT BIRBHUM



- BOUNDARY, DISTRICT.
- .. C.D. BLOCK
- .. VILLAGE WITH MDDS CODE
- HEADQUARTERS : POLICE STATION, C.D. BLOCK
- POPULATION SIZE OF VILLAGES : BELOW 200, 200-499, 500-999, 1000-4999
- UNINHABITED VILLAGE WITH MDDS CODE
- CENSUS TOWN WITH MDDS CODE
- STATE HIGHWAY.
- IMPORTANT METALLED ROADS.
- RIVER AND STREAM

TOTAL AREA OF THE C.D. BLOCK	261.54 Sq. Kms.
TOTAL POPULATION OF THE C.D. BLOCK	168709
TOTAL NUMBER OF VILLAGES	133
TOTAL NUMBER OF INHABITED VILLAGES	127
TOTAL NUMBER OF CENSUS TOWNS	1
TOTAL NUMBER OF STATUTORY TOWNS	NIL
DISTANCE FROM DISTRICT HEADQUARTERS TO C.D. BLOCK HEADQUARTERS (APPROX.)	42 Kms.

- HIGH SCHOOL / INTER COLLEGE . S
- TECHNICAL INSTITUTIONS T
- BANK B
- DISPENSARY D
- PRIMARY HEALTH CENTRE A
- OTHER MEDICAL SERVICES ▲

Alphabetical List of Villages

Name of the CD Block : Illambazar

CD Block Code (2011) : 0112

Sl. No.	Name of the Village	PLCN 2001	MDDS PLCN 2011
1	2	3	4
1	Achhaipara	01184500	318018
2	Akamba	01180100	317975
3	Amladihi	01188900	318062
4	Anaipur	01187500	318048
5	Arazi Brahmandihi	01188400	318057
6	Baharampur	01186700	318040
7	Balarpur	01179600	317970
8	Balta	01189200	318065
9	Baranabagram	01178300	317957
10	Baruipur	01182000	317994
11	Baruipur Mehediganja	01181600	317990
12	Batikor	01186500	318038
13	Beloa	01184900	318022
14	Bhabanipur	01181100	317985
15	Bharatpur	01180700	317981
16	Bhubanaswer	01179800	317972
17	Bilati	01176100	317935
18	Billwamangal Beluri	01178900	317963
19	Brahmandihi	01188200	318055
20	Chak Paran	01178500	317959
21	Chak Rasik	01178600	317960
22	Chakrup	01176800	317942
23	Chaumandalpur	01188600	318059
24	Chaupahari Jangal	01185000	318023
25	Chella	01186100	318034
26	Chhata Chak	01180000	317974
27	Chhatar Bandi	01188800	318061
28	Chunpalashi	01182800	318001
29	Dakshin Ekdala	01178800	317962
30	Dakshin Sultanpur	01183900	318012
31	Daronda	01185700	318030
32	Debipur	01182100	317995
33	Delora	01177100	317945
34	Dhalla	01184700	318020
35	Dhanai Shibrambati	01176700	317941
36	Dhansaha	01187800	318051
37	Dharampur (P)	01189300	318066
38	Dhulpur	01180200	317976
39	Dumrui	01180900	317983
40	Etapur	01185300	318026
41	Galtia	01176300	317937
42	Gangapur	01182200	317996
43	Golapbag	01187900	318052
44	Goltikuri	01183800	318011
45	Gopalnagar	01186000	318033

Alphabetical List of Villages

Name of the CD Block : Illambazar

CD Block Code (2011) : 0112

Sl. No.	Name of the Village	PLCN 2001	MDDS PLCN 2011
1	2	3	4
46	Gopinathpur	01177300	317947
47	Halsidanga	01186200	318035
48	Hansra	01188700	318060
49	Harishchandrapur	01176600	317940
50	Harishpur	01184400	318017
51	Ichhapur	01181000	317984
52	Ikshusara	01187400	318047
53	Jahanabad	01187000	318043
54	Jalalnagar	01183000	318003
55	Janubazar	01179300	317967
56	Joydev Kenduli	01179100	317965
57	Kamalpur	01182500	317998
58	Kamarpara	01185900	318032
59	Kandpur	01187100	318044
60	Karchadihi	01189100	318064
61	Katna	01183700	318010
62	Kayera	01183500	318008
63	Khadempukur	01183100	318004
64	Kharui	01178200	317956
65	Khayerbani	01185100	318024
66	Khirai	01189000	318063
67	Khushtikuri	01187600	318049
68	Kshudrapur	01180300	317977
69	Kurmitha	01186800	318041
70	Lakshmipur	01185600	318029
71	Madanpur	01178100	317955
72	Maheswarapur	01176200	317936
73	Makra	01187200	318045
74	Mangaldihi	01188100	318054
75	Matikona	01184300	318016
76	Mirzapur	01181900	317993
77	Mundira	01179500	317969
78	Muragachhi	01178000	317954
79	Murandihi	01182700	318000
80	Nachansaha	01184100	318014
81	Nanasol	01182600	317999
82	Nandar	01176000	317934
83	Nankulasiali	01177000	317944
84	Naoga	01182400	317997
85	Narasingpur	01181800	317992
86	Narasonda	01186400	318037
87	Nelegar	01185200	318025
88	Nohna	01180800	317982
89	Nripatigram	01177200	317946
90	Pachiara	01183400	318007

Alphabetical List of Villages

Name of the CD Block : Illambazar

CD Block Code (2011) : 0112

Sl. No.	Name of the Village	PLCN 2001	MDDS PLCN 2011
1	2	3	4
91	Padmabati	01176400	317938
92	Paikuni	01183300	318006
93	Palsa	01186900	318042
94	Panch Tentula	01183600	318009
95	Paschim Narayanpur	01180500	317979
96	Paschim Pratappur	01180600	317980
97	Payer	01181500	317989
98	Pratappur	01184800	318021
99	Purbba Narayanpur	01184200	318015
100	Radha Ballabhpur	01181700	317991
101	Raghaipur	01188500	318058
102	Raghunathpur	01179400	317968
103	Rakona	01177400	317948
104	Ramnagar	01185800	318031
105	Rangpur	01177900	317953
106	Sabajpur	01182900	318002
107	Sahapur	01179200	317966
108	Saldanga	01184600	318019
109	Santoshpur	01179700	317971
110	Satlapur	01176900	317943
111	Shakargacha	01183200	318005
112	Shalka	01177600	317950
113	Shibpur	01184000	318013
114	Shirsha	01178400	317958
115	Shrichandrapur	01186300	318036
116	Shripur	01181400	317988
117	Shrirampur	01188000	318053
118	Shukdala	01178700	317961
119	Shunmuni	01181200	317986
120	Sugar	01179900	317973
121	Sunut	01177500	317949
122	Takipur	01188300	318056
123	Tarapur	01177800	317952
124	Tikarbeta	01179000	317964
125	Tinor	01181300	317987
126	Tulamara	01176500	317939
127	Udaypur	01180400	317978
128	Ulandi	01187300	318046
129	Ushahar	01185400	318027
130	Ushardihi	01185500	318028
131	Uttar Ekdala	01186600	318039
132	Uttar Kona	01177700	317951
133	Uttar Sultanpur	01187700	318050

Census of India 2011
Amenities and Land use

Serial Number	Name of Village	Location code no.	Total area of the village (in hectares rounded up to one decimal place)	Total population (2011 census)	Number of households (2011 census)	Number of educational amenities available in village, the distance range code viz; a for 0-5 kms, b for 5-10 kms, c for 10+ kms of nearest place where facility is available							
						Pre-Primary school (PP)	Primary school (P)	Middle school (M)	Secondary School (S)	Senior Secondary school (SS)	Degree college of arts, science & commerce (ASC)	Engineering college(EC)	Medical college (MC)
1	2	3	4	5	6	7	8	9	10	11	12	13	14

Name of District:-Birbhum

Name of CD Block:-Illambazar

1929	Nandar	317934	80	305	67	1	1						
1930	Bilati	317935	214.9	749	175	10	10	2	1	b	c	b	c
1931	Maheswarpur	317936	370.2	1504	352	4	4	1	a	b	c	b	c
1932	Galtia	317937	143.1	1206	274	1	1						
1933	Padmabati	317938	51.1	0	0								
1934	Tulamara	317939	125.1	1267	291	1	1	1					
1935	Harishchandrapur	317940	55.4	171	41	1	1						
1936	Dhanai Shibrambati	317941	82.8	503	114	1	1						
1937	Chakrup	317942	38	0	0								
1938	Satlapur	317943	108.6	76	18	1	1						
1939	Nankulasiali	317944	38.2	215	50	a	a						
1940	Delora	317945	97	2261	493	2	2						
1941	Nripatigram	317946	269.7	821	189	2	2						
1942	Gopinathpur	317947	370.4	1569	325	1	1	1	1				
1943	Rakona	317948	84.2	1508	336	1	1						
1944	Sunut	317949	169.3	661	136	1	1						
1945	Shalka	317950	171.2	1626	334	1	1		a	a	b	c	c
1946	Uttar Kona	317951	324.8	1341	328	1	1		a	a			
1947	Tarapur	317952	136.8	443	103	1	1	1	a	a	b	c	c
1948	Rangpur	317953	50.4	469	94	1	1	a	a	a	c	c	c
1949	Muragachhi	317954	107.7	434	102	1	1	b	b	b	c	c	c
1950	Madanpur	317955	51.8	18	3	b	a	a	a	a	b	c	c
1951	Kharui	317956	251.8	1121	252	1	1	a	a	a	a	c	c
1952	Baranabagram	317957	59.2	1008	244	1	1	a	a	a	b	c	c
1953	Shirsha	317958	346.8	2319	520	7	7	1	1	1	b	c	c
1954	Chak Paran	317959	45.6	424	89	1	1	b	b	b	c	c	c
1955	Chak Rasik	317960	87.4	478	101	1	1	b	b	b	c	c	c
1956	Shukdala	317961	117	543	110	1	1		a		c	c	c
1957	Dakshin Ekdala	317962	114.1	364	77	1	1	b	b	b	c	c	c
1958	Billwamangal Beluri	317963	132.7	288	55	1	1	b	b	b		c	c
1959	Tikarbeta	317964	264.7	2552	606	1	1	1	a	a		c	c
1960	Joydev Kenduli	317965	297.8	3280	793	7	6	a	a	a		c	c
1961	Sahapur	317966	310.5	4369	957	2	2	1	1	a	c	c	c
1962	Janubazar	317967	162.6	1331	337	1	1	1	1	1	c	c	c
1963	Raghunathpur	317968	56.6	1355	262	2	2	a	a	a	c	c	c
1964	Mundira	317969	151.8	49	11	a	a	a	a	a	c	c	c
1965	Balarpur	317970	128.7	157	41	1	1	a	a	a	c	c	c
1966	Santoshpur	317971	161.1	472	133	1	1	a	a	a	c	c	c
1967	Bhubanaswer	317972	176.6	528	133	1	1	a	a	a	c	c	c
1968	Sugar	317973	92.8	1913	371	2	2	a	a	a	c	c	c

- Village Directory

(As in 2009)

le. (If not available within the < 5 Kms, b for 5-10 Kms and c cility is available is given).						Number of Medical Amenities available. (If not available within the village , the distance range code viz; a for < 5 Kms, b for 5-10 Kms and c for 10+ kms of nearest place where facility is available is given).										Name of Village	Serial Number	
Management institute (MI)	Polytechnic (Pt)	Vocational training school /ITI	Non-formal training centre (NFTC)	Special school for disabled (SSD)	Others (specify)	Community health centre (CHC)	Primary health centre (PHC)	Primary health sub centre (PHS)	Maternity and child welfare centre (MCW)	T.B. clinic (TBC)	Hospital-allopathic (HA)	Hospital-alternative medicine (HO)	Dispensary (D)	Veterinary hospital (VH)	Mobile health clinic (MHC)			Family welfare centre (FWC)
15	16	17	18	19	20	21	22	23	24	25	26	27	28	29	30	31	2	1

Location CodeNo:-334

Location CodeNo:-0112

																		Nandar	1929
b	c	c	c	c		c	c		c	c	c	c	c	c	c	c	c	Bilati	1930
c	c	c	c	c		c	c	c	c	c	c	c	c	c	c	c	c	Maheswarpur	1931
																		Galtia	1932
																		Padmabati	1933
																		Tulamara	1934
																		Harishchandrapur	1935
																		Dhanai Shibrabati	1936
																		Chakrup	1937
																		Satlapur	1938
																		Nankulasiali	1939
																		Delora	1940
																		Nripatigram	1941
																		Gopinathpur	1942
																		Rakona	1943
																		Sunut	1944
c	c							b	a	a	c	c		a	c			Shalka	1945
								b	a	a	c	c		a	c			Uttar Kona	1946
								b	l	a	c	c		b	c			Tarapur	1947
c	c	c	c	c		c	c	a	c	c	c	c	c	c	c	a		Rangpur	1948
c	c	c	c	c		c	c	b	b	c	c	c	b	b		b		Muragachhi	1949
c	c	c	c	c		c	c	b	c	c	c	c	a	c	c	a		Madanpur	1950
c	c	a				c	c	l	c	c	c	c	c	c	c	c		Kharui	1951
c	c	c	c	c		c	c	a	a	b	c	c	a	c		a		Baranabagram	1952
c	c	l				c	b	a	c	c	c	c	c	c	c	c		Shirsha	1953
c	c	c	c	c														Chak Paran	1954
c	c	c	c	c		c	c	b	b	c	c	c	b	c				Chak Rasik	1955
c	c	a	c	c		c	c	b	b	c	c	c	b	c		c		Shukdala	1956
c	c	b	c	c		c	c	b	c	c	c	c	b	c		c		Dakshin Ekdala	1957
c	c	c	c	c		c	c	b	b	c	b	b	a	c				Billwamangal Beluri	1958
c	c	a		c				l			c	c	c	a		c		Tikarbata	1959
c	c	a		c														Joydev Kenduli	1960
c	c	a	l	c		l	l			c	b		b	b		b		Sahapur	1961
c	c	l	l	c		l	l			c	c		c	c		c		Janubazar	1962
c	c	a		c		l	l			c			c	c		c		Raghunathpur	1963
c	c	a	a	c		l	l			c	c		c	c		c		Mundira	1964
c	c	a	l	c		l	l			c			c	c		c		Balarpur	1965
c	c	a		c		l	l			c			c	c		c		Santoshpur	1966
c	c	a	l	c		l	l			c			c	c		c		Bhubanaswer	1967
				c		l	l			c			c	c		c		Sugar	1968

Serial Number	Name of Village	Number of Non-Government Medical Amenities available.							Availability of drinking water - Yes / No							
		Charitable non Govt. hospital/Nursing home.	Medical practitioner with MBBS Degree	Medical practitioner with other degree	Medical practitioner with no degree	Traditional practitioner and faith healer .	Medicine Shop	Others	Tap water (Treated/Untreated)	Well water (Covered / Uncovered well)	Hand Pump	Tube wells / Bore well	Spring	River / Canal	Tank / Pond / Lake	Others
1	2	32	33	34	35	36	37	38	39	40	41	42	43	44	45	46

1929	Nandar	0	0	0	0	0	0	0	No	No	Yes	No	No	Yes	Yes	No
1930	Bilati	0	0	0	1	0	0	0	No	No	Yes	Yes	No	Yes	Yes	No
1931	Maheswarpur	0	0	0	1	0	0	0	No	No	Yes	Yes	No	Yes	Yes	No
1932	Galtia	0	0	0	0	0	0	0	No	No	Yes	No	No	Yes	Yes	No
1933	Padmabati															
1934	Tulamara	0	0	0	0	0	0	0	No	No	Yes	No	No	No	Yes	Yes
1935	Harishchandrapur	0	0	0	0	0	0	0	No	No	Yes	No	No	No	Yes	Yes
1936	Dhanai Shibrabmati	0	0	0	0	0	0	0	No	No	Yes	No	No	Yes	Yes	No
1937	Chakrup															
1938	Satlapur	0	0	0	0	0	0	0	No	No	Yes	No	No	No	Yes	No
1939	Nankulasiali	0	0	0	0	0	0	0	No	No	Yes	No	No	Yes	Yes	No
1940	Delora	0	0	0	0	0	0	0	No	No	Yes	No	No	No	Yes	No
1941	Nripatigram	0	0	0	0	0	0	0	No	No	Yes	No	No	No	Yes	No
1942	Gopinathpur	0	0	0	0	0	0	0	No	No	Yes	No	No	No	Yes	No
1943	Rakona	0	0	0	0	0	0	0	No	No	Yes	No	No	No	Yes	No
1944	Sunut	0	0	0	0	0	0	0	No	No	Yes	No	No	No	Yes	No
1945	Shalka	0	0	0	1	0	0	0	No	No	No	Yes	No	Yes	Yes	No
1946	Uttar Kona	0	0	0	1	0	0	0	No	No	No	Yes	No	Yes	Yes	No
1947	Tarapur	0	0	0	1	0	0	0	No	No	No	Yes	No	No	Yes	No
1948	Rangpur	0	0	0	0	0	0	0	No	No	No	Yes	No	No	Yes	No
1949	Muragachhi	0	0	0	0	0	0	0	No	No	No	Yes	No	No	Yes	No
1950	Madanpur	0	0	0	0	0	0	0	No	No	No	Yes	No	No	Yes	No
1951	Kharui	0	0	0	1	0	1	0	No	No	No	Yes	No	Yes	Yes	No
1952	Baranabagram	0	0	0	0	0	0	0	No	No	No	Yes	No	No	No	No
1953	Shirsha	0	0	0	1	0	0	0	Yes	No	No	Yes	No	No	Yes	No
1954	Chak Paran	0	0	0	0	0	0	0	No	No	No	Yes	No	No	No	No
1955	Chak Rasik	0	0	0	0	0	0	0	No	No	No	Yes	No	No	Yes	No
1956	Shukdala	0	0	0	0	0	0	0	No	No	No	Yes	No	Yes	Yes	No
1957	Dakshin Ekdala	0	0	0	0	0	0	0	No	No	No	Yes	No	No	No	No
1958	Billwamangal Beluri	0	0	0	0	0	0	0	No	No	No	Yes	No	Yes	Yes	No
1959	Tikarbeta	0	0	0	0	0	0	0	No	No	Yes	No	No	Yes	Yes	No
1960	Joydev Kenduli	0	0	0	0	0	0	0	No	No	No	No	No	No	No	No
1961	Sahapur	0	0	0	0	0	0	0	No	No	Yes	Yes	No	No	Yes	No
1962	Janubazar	0	0	0	0	0	2	0	No	No	Yes	Yes	No	Yes	Yes	No
1963	Raghunathpur	0	0	0	0	0	0	0	No	No	Yes	Yes	No	No	Yes	No
1964	Mundira	0	0	0	0	0	0	0	No	No	Yes	Yes	No	No	Yes	No
1965	Balarpur	0	0	0	0	0	0	0	No	No	Yes	No	No	No	Yes	No
1966	Santoshpur	0	0	0	0	0	0	0	No	No	Yes	No	No	Yes	Yes	No
1967	Bhubanaswer	0	0	0	0	0	0	0	No	No	Yes	No	No	No	Yes	No
1968	Sugar	0	0	0	0	0	0	0	No	No	Yes	Yes	No	No	Yes	No

Availability of toilet & others Yes / No				Communication and transport facilities (If amenities available code -Yes is given except for Village Pin Code .If not available within the village , the distance range code viz; a for < 5 Kms, b for 5-10 Kms and c for 10+ kms of nearest place where facility is available is given).								
Community toilet including bath.	Community toilet excluding bath.	Rural sanitary mart or sanitary hardware outlet available near the village.	Community bio- gas or recycle of waste for productive use.	Post office(PO)	Sub post office (SPO)	Post & Telegraph office (P&TO)	Village Pin Code	Telephones (Land lines)	Public call office (PCO)	Mobile phone coverage	Name of Village	Serial Number
47	48	49	50	51	52	53	54	55	56	57	2	1

No	No	No	No	a	c	c	731121	b	b	Yes	Nandar	1929
No	No	No	No	Yes	b	Yes	731236	Yes	c	Yes	Bilati	1930
No	No	No	No	Yes	c	Yes	731214	Yes	c	Yes	Maheswarpur	1931
No	No	No	No	a	c	c	731214	Yes	c	Yes	Galtia	1932
											Padmabati	1933
No	No	No	No	a	c	c	731214	Yes	c	Yes	Tulamara	1934
No	No	No	No	a	c	c	731234	a	c	Yes	Harishchandrapur	1935
No	No	No	No	a	b	c	731214	b	b	Yes	Dhanai Shibrabati	1936
											Chakrup	1937
No	No	No	No	a	c	c	731214	Yes	c	Yes	Satlapur	1938
No	No	No	No	a	c	c	731214	a	b	Yes	Nankulasiali	1939
No	No	No	No	Yes	c	c	731124	Yes	c	Yes	Delora	1940
No	No	No	No	a	c	b	731124	Yes	b	Yes	Nripatigram	1941
No	No	No	No	a	c	c	731124	Yes	c	Yes	Gopinathpur	1942
No	No	No	No	a	b	b	731214	Yes	b	Yes	Rakona	1943
No	No	No	No	a	b	c	731214	Yes	b	Yes	Sunut	1944
No	No	Yes	No	a	c	c	731124	Yes	a	a	Shalka	1945
No	No	Yes	No	a	c	c	731214	Yes	a	a	Uttar Kona	1946
No	No	Yes	No	a	c	c	731214	Yes	b	Yes	Tarapur	1947
No	No	No	No			c	731214	b	b	b	Rangpur	1948
No	No	No	No	c	a	c	731124	Yes	b	Yes	Muragachhi	1949
No	No	No	No	a	c	c	731240	a	a	a	Madanpur	1950
No	No	No	No	a	c	c	731124	Yes	a	Yes	Kharui	1951
No	No	No	No	a	b	c	731124	Yes	a	a	Baranabagram	1952
No	No	No	No	Yes		c	731124	Yes	b	Yes	Shirsha	1953
No	No	No	No	c	b	b	731214	b	b	Yes	Chak Paran	1954
No	No	No	No	c	b	b	731124	b	b	Yes	Chak Rasik	1955
Yes	Yes	No	No	c	b	c	731124	b	b	Yes	Shukdala	1956
No	No	No	No	b	b	b	731221	b	b	Yes	Dakshin Ekdala	1957
No	No	No	No	c	b	b	731124	Yes	b	Yes	Billwamangal Beluri	1958
No	No	No	No	a	c	b	731124	Yes	Yes	Yes	Tikarbeta	1959
No	No	No	No			c	731124	b	b	a	Joydev Kenduli	1960
No	No	No	No	a	c	c	731124	a	a	Yes	Sahapur	1961
No	No	No	No	Yes	c	c	731124	Yes	Yes	Yes	Janubazar	1962
No	No	No	No	a	c	c	731124	Yes	a	Yes	Raghunathpur	1963
No	No	No	No	a	c	c	731124	a	a	Yes	Mundira	1964
No	No	No	No	a	c	c	731124	Yes	a	Yes	Balarpur	1965
No	No	No	No			c	731214	a	b	Yes	Santoshpur	1966
No	No	No	No	a	c	c	731124	Yes	b	Yes	Bhubanaswer	1967
No	No	No	No	a	c	c	731124	Yes	a	Yes	Sugar	1968

Communication and transport facilities (If amenities available code -Yes is given except for Village Pin Code ,If not available within the village , the distance range code viz; a for < 5 Kms, b for 5-10 Kms and c for 10+ kms of nearest place where facility is available is given).													Village connected to highway (If amenities available code viz; a for < 5 Kms, b for 5-10 Kms and c for 10+ kms of nearest place where facility is available is given).			
Serial Number	Name of Village	Internet cafes/ Common service centre (CSC)	Private courier facility	Bus service (Public & Private)	Railway stations	Auto/Modified Autos	Taxis and Vans	Tractors	Cycle-pulled rickshaws(Manual & Machine driven)	Carts driven by animals	Sea /River ferry service	Connected to national highway(NH)	Connected to state highway(SH)	Connected to major district road (MDR)	Connected to others district road	Pucca roads
1	2	58	59	60	61	62	63	64	65	66	67	68	69	70	71	72

1929	Nandar	c	b	a	c	c	b	Yes	Yes	Yes	c	b		a	a	a
1930	Bilati	c	c	Yes	c	b	Yes	c	Yes	Yes	c	c	c	b	Yes	Yes
1931	Maheswarapur	c	c	Yes	c	a	Yes	a	Yes	Yes	c	c	c	b	Yes	Yes
1932	Galtia	c	Yes	b	c	c	Yes	Yes	Yes	Yes	a	c				a
1933	Padmabati															
1934	Tulamara	c	b	b	c	c	a	a	Yes	Yes	c	b				b
1935	Harishchandrapur	c	b	b	c	c	Yes	a	Yes	Yes	c	b				a
1936	Dhanai Shibrambati	c	b	a	c	c	b	Yes	Yes	Yes	a	b		a	a	a
1937	Chakrup															
1938	Satlapur	c	b	b	c	c	a	a	a	Yes	c	b				a
1939	Nankulasiali	c	c	a	c	c	c	a	a	Yes	a	b		a	a	a
1940	Delora	c	b	b	c	c	Yes	Yes	Yes	Yes	c	b				a
1941	Nripatigram	b	Yes	b	c	c	Yes	Yes	Yes	Yes	c	b				Yes
1942	Gopinathpur	c	b	b	c	c	a	Yes	Yes	Yes	c	b				a
1943	Rakona	c	Yes	a	c	c	Yes	Yes	Yes	Yes	c	a				b
1944	Sunut	b	a	a	c	c	Yes	Yes	Yes	Yes	c	a		a		a
1945	Shalka	c	c	Yes	c	a	Yes	Yes	a	Yes	b				Yes	a
1946	Uttar Kona	c	c	Yes	c	b	Yes	Yes	a	Yes	b		Yes		Yes	a
1947	Tarapur	c	c	a	c	c	a	a	a	a	c	a	a	a	a	a
1948	Rangpur	c	b	a	c	b	a	b	Yes	b	c	c	c	c	c	b
1949	Muragachhi	c	c	a	c	c	Yes	Yes	Yes	Yes	b	c	b	b	b	b
1950	Madanpur	a	a	a	c	b	a	b	a	a	a	c	a	a	Yes	a
1951	Kharui	b	c	Yes	c	c	Yes	Yes	c	a	c	a		Yes	Yes	a
1952	Baranabagram	c	c	a	c	c	a	Yes	a	Yes	Yes	c	a	a	a	a
1953	Shirsha	b	b	b	c	b	Yes	Yes	Yes	b	c			Yes	Yes	a
1954	Chak Paran	b	c	Yes	c	Yes	Yes	Yes	Yes	Yes	b	b	b	b	Yes	Yes
1955	Chak Rasik	b	b	Yes	c	Yes	Yes	Yes	Yes	Yes	b	b	b	Yes	b	Yes
1956	Shukdala	b	c	b	c	c	a	a	a	Yes	a	c	c	c	c	b
1957	Dakshin Ekdala	b	b	b	c	c	Yes	a	Yes	Yes	Yes	b	b	b	c	b
1958	Billwamangal Beluri	b	b	b	c	b	b	b	Yes	Yes	Yes	b	b	b	b	a
1959	Tikarbata	c	b	Yes	c	b	Yes	Yes	Yes	Yes	c	c	b	Yes	Yes	a
1960	Joydev Kenduli	b	b	a	c	b	a	b	Yes	a	c			Yes		a
1961	Sahapur	a	c	a	c	b	a	Yes	a	Yes	a	c	c		Yes	a
1962	Janubazar	a	c	c	c	c	a	c	a	Yes	a	c	c	Yes	c	a
1963	Raghunathpur	a	c	Yes	c	c	c	b	a	Yes	a			Yes		a
1964	Mundira	b	c	a	c	c	a	Yes	a	Yes	a	c	a		Yes	a
1965	Balarpur	a	c	a	c	c	a	a	a	Yes	a				Yes	a
1966	Santoshpur	b	b	a	c	c	a	a	a	Yes	c	c				b
1967	Bhubanaswer	a	c	Yes	c	c	a	a	a	Yes	a	c			Yes	a
1968	Sugar	a	c	Yes	c	c	c	Yes	a	Yes	a			Yes	Yes	a

ys,village roads, banks & credit societies
 :-Yes is given, If not available within the
 code viz; a for <5 Kms, b for 5-10 Kms
 place where facility is available is given).

Availability of miscellaneous facilities (If amenities available code -Yes is given, If not
 available within the village , the distance range code viz; a for < 5 Kms, b for 5-10 Kms
 and c for 10+ kms of nearest place where facility is available is given).

73	Kutchcha roads	Water bounded macadam(WBM) roads	Navigable waterway (river/canal)(NW)	Footpaths (FP)	Commercial & Co-operative Banks	ATM	Agricultural Credit Societies	Self-Help Group (SHG)	Public distribution system (PDS) shop	Mandis / Regular market	Weekly Haat	Agricultural marketing society	Integrated Child Development Scheme (Nutritional Centres)	Anganwadi Centre (Nutritional Centres)	Others (Nutritional Centres)	Name of Village	Serial Number
----	----------------	----------------------------------	--------------------------------------	----------------	---------------------------------	-----	-------------------------------	-----------------------	---------------------------------------	-------------------------	-------------	--------------------------------	---	--	------------------------------	-----------------	---------------

73	Yes			Yes	a	c	c	Yes	a	c	c	a	Yes	Yes	Yes	Nandar	1929
74	a			Yes	c	c	Yes	Yes	Yes	c	b	c	Yes	Yes	Yes	Bilati	1930
75	a			Yes	c	c	Yes	Yes	Yes	c	b	c	Yes	Yes	Yes	Maheswarpur	1931
76	Yes			Yes	a	c	c	Yes	Yes	c	c	a	Yes	Yes	Yes	Galtia	1932
77																Padmabati	1933
78	Yes				a	c	Yes	Yes	a	c	c	Yes	Yes	Yes	Yes	Tulamara	1934
79	a	Yes	Yes		a	c	Yes	Yes	a	c	c	a	Yes	Yes	Yes	Harishchandrapur	1935
80	Yes			Yes	a	b	c	Yes	a	b	b	a	Yes	Yes	Yes	Dhanai Shibrabmati	1936
81																Chakrup	1937
82	Yes				b	c	Yes	Yes	a	c	c	a	Yes	Yes	Yes	Satlapur	1938
83	Yes				a	b	c	Yes	a	b	b	a	Yes	Yes	Yes	Nankulasiali	1939
84	Yes			Yes	a	c	c	Yes	Yes	c	c	a	Yes	Yes	Yes	Delora	1940
85	Yes				a	c	c	Yes	a	b	b	a	Yes	Yes	Yes	Nripatigram	1941
86	Yes			Yes	Yes	b	c	Yes	a	c	c	a	Yes	Yes	Yes	Gopinathpur	1942
87	Yes			Yes	Yes	c	Yes	Yes	a	b	b	Yes	Yes	Yes	Yes	Rakona	1943
88	Yes				a	c	c	Yes	a	b	b	a	Yes	Yes	Yes	Sunut	1944
89	Yes	c	Yes	Yes	a	c	c	Yes	Yes	c	Yes	Yes	Yes	Yes	Yes	Shalka	1945
90	Yes	c	Yes	Yes	a	c	c	Yes	Yes	b	a	c	Yes	Yes	Yes	Uttar Kona	1946
91	a				a	c	c	Yes	Yes	c	Yes	Yes	Yes	Yes	Yes	Tarapur	1947
92	Yes	c	c	Yes	c	c	c	Yes	b	b	b	b	Yes	Yes	Yes	Rangpur	1948
93	Yes	c	b	Yes	b	c	c	Yes	b	c	b	b	Yes	Yes	Yes	Muragachhi	1949
94	a	c	a	a	a	c	c	a	a	c	a	c	a	a	Yes	Madanpur	1950
95	a			Yes	Yes		c	Yes	Yes	c	Yes	Yes	Yes	Yes	Yes	Kharui	1951
96	a	a	a	Yes	a	c	c	Yes	Yes	c	a	c	a	Yes	Yes	Baranabagram	1952
97	a			Yes	Yes		c	Yes	Yes	c	Yes	Yes	Yes	Yes	Yes	Shirsha	1953
98	b	c	Yes	Yes	b	b	c	Yes	b	c	b	b	Yes	b	Yes	Chak Paran	1954
99	Yes	c	b	Yes	b	c	c	Yes	c	c	b	b	Yes	Yes	Yes	Chak Rasik	1955
100	Yes	c	Yes	Yes	a	c	c	Yes	b	c	b	b	Yes	Yes	Yes	Shukdala	1956
101	Yes	c	Yes	Yes	a	c	c	Yes	c	c	b	b	Yes	Yes	Yes	Dakshin Ekdala	1957
102	Yes	c	Yes	Yes	b	c	c	Yes	b	c	b	c	Yes	Yes	Yes	Billwamangal Beluri	1958
103	a			Yes	c	c	c	Yes	a	Yes	a	Yes	Yes	Yes	Yes	Tikarbata	1959
104	a			Yes			b	Yes	Yes	c	Yes	Yes	Yes	Yes	Yes	Joydev Kenduli	1960
105	Yes			a	Yes	c	c	Yes	Yes	c	a	a	Yes	a	Yes	Sahapur	1961
106	Yes	c		Yes	c	c	c	Yes	Yes	c	a	Yes	Yes	Yes	Yes	Janubazar	1962
107	Yes			Yes	c	c	c	Yes	Yes	c	Yes	Yes	Yes	Yes	Yes	Raghunathpur	1963
108	Yes			a	c	c	c	Yes	Yes	c	a	a	Yes	Yes	Yes	Mundira	1964
109	Yes			a	Yes	c	c	Yes	a	c	Yes	Yes	Yes	Yes	Yes	Balarpur	1965
110	Yes			a	c	c	c	Yes	Yes	Yes	Yes	Yes	Yes	Yes	Yes	Santoshpur	1966
111	Yes			a	Yes	c	c	Yes	a	c	a	c	Yes	Yes	Yes	Bhubanaswer	1967
112	Yes			a	Yes	c	c	Yes	Yes	c	Yes	Yes	Yes	Yes	Yes	Sugar	1968

Availability of miscellaneous facilities (If amenities available code -Yes is given, If not available within the village , the distance range code viz; a for < 5 Kms, b for 5-10 Kms and c for 10+ kms of nearest place where facility is available is given).												Availability of electricity (Yes/No)			
Serial Number	Name of Village	ASHA (Accredited Social Health Activist)	Community centre with/without TV	Sports Field,	Sports Club / Recreation Centre	Cinema / Video Hall	Public Library	Public Reading Room	Newspaper Supply	Assembly Polling station	Birth & Death Registration Office	Power Supply for Domestic Use (ED)	Power Supply for Agricultural Use (EAG)	Power Supply for Commercial Use (EC)	Power Supply for All Uses (EA)
1	2	88	89	90	91	92	93	94	95	96	97	98	99	100	101

1929	Nandar	Yes	c	Yes	Yes	c	c	c	Yes	Yes	a	Yes	Yes	No	No
1930	Bilati	Yes	c	Yes	Yes	Yes	Yes	c	c	Yes	a	Yes	Yes	Yes	Yes
1931	Maheswarpur	c	c	c	c	c	c	c	Yes	Yes	Yes	Yes	Yes	Yes	Yes
1932	Galtia	Yes	c	a	Yes	c	c	c	Yes	Yes	b	Yes	Yes	Yes	Yes
1933	Padmabati														
1934	Tulamara	Yes	Yes	Yes	Yes	c	c	c	Yes	Yes	b	Yes	Yes	Yes	Yes
1935	Harishchandrapur	Yes	c	Yes	Yes	c	c	c	Yes	Yes	b	Yes	Yes	Yes	Yes
1936	Dhanai Shibrambati	Yes	b	a	Yes	b	b	b	Yes	Yes	b	Yes	Yes	Yes	Yes
1937	Chakrup														
1938	Satlapur	Yes	Yes	Yes	Yes	c	c	c	Yes	Yes	b	Yes	Yes	Yes	Yes
1939	Nankulasiali	Yes	b	a	Yes	b	b	b	Yes	a	a	Yes	Yes	Yes	Yes
1940	Delora	a	c	Yes	Yes	c	c	c	Yes	Yes	a	Yes	Yes	Yes	Yes
1941	Nripatigram	Yes	b	Yes	Yes	b	b	b	Yes	Yes	a	Yes	Yes	Yes	Yes
1942	Gopinathpur	Yes	c	Yes	Yes	c	c	c	Yes	Yes	Yes	Yes	Yes	Yes	Yes
1943	Rakona	Yes	b	Yes	Yes	b	b	b	Yes	Yes	a	Yes	Yes	Yes	Yes
1944	Sunut	a	b	Yes	Yes	b	b	b	Yes	c	a	Yes	Yes	Yes	Yes
1945	Shalka	Yes	Yes	Yes	Yes	Yes	Yes	Yes	Yes	Yes	Yes	Yes	Yes	Yes	Yes
1946	Uttar Kona	Yes	Yes	b	Yes	Yes	Yes	Yes	Yes	Yes	Yes	Yes	Yes	Yes	Yes
1947	Tarapur	Yes	Yes	Yes	Yes	Yes	Yes	Yes	Yes	Yes	Yes	Yes	Yes	Yes	Yes
1948	Rangpur	Yes	b	b	b	b	b	b	Yes	a	b	Yes	Yes	Yes	Yes
1949	Muragachhi	Yes	c	c	c	c	c	c	Yes	a	b	Yes	Yes	Yes	Yes
1950	Madanpur	a	c	a	a	c	a	a	a	a	a	Yes	No	No	No
1951	Kharui	Yes	Yes	Yes	Yes	Yes	Yes	Yes	Yes	Yes	Yes	Yes	Yes	Yes	Yes
1952	Baranabagram	Yes	c	a	a	c	a	a	a	Yes	a	Yes	Yes	Yes	Yes
1953	Shirsha	Yes	Yes	Yes	Yes	Yes	Yes	Yes	Yes	Yes	Yes	Yes	Yes	Yes	Yes
1954	Chak Paran	Yes	b	b	b	b	b	b	Yes	Yes	b	Yes	Yes	Yes	Yes
1955	Chak Rasik	Yes	b	b	b	b	b	b	Yes	b	b	Yes	Yes	Yes	Yes
1956	Shukdala	Yes	c	Yes	Yes	c	b	b	Yes	c	b	Yes	Yes	Yes	Yes
1957	Dakshin Ekdala	Yes	c	c	c	c	c	c	c	c	Yes	Yes	Yes	Yes	Yes
1958	Billwamangal Beluri	Yes	c	b	b	b	b	b	b	b	b	Yes	Yes	Yes	Yes
1959	Tikarbata	Yes	Yes	Yes	Yes	Yes	Yes	Yes	Yes	Yes	Yes	Yes	Yes	Yes	Yes
1960	Joydev Kenduli	Yes	Yes	Yes	Yes	Yes	Yes	Yes	Yes	Yes	Yes	Yes	No	No	No
1961	Sahapur	Yes	Yes	Yes	Yes	a	a	a	Yes	Yes	a	Yes	Yes	Yes	Yes
1962	Janubazar	Yes	Yes	a	Yes	Yes	Yes	Yes	Yes	Yes	a	Yes	Yes	Yes	Yes
1963	Raghunathpur	Yes	Yes	Yes	Yes	Yes	Yes	Yes	Yes	Yes	Yes	Yes	Yes	Yes	Yes
1964	Mundira	Yes	Yes	a	a	a	a	a	a	Yes	a	Yes	Yes	Yes	Yes
1965	Balarpur	Yes	Yes	Yes	Yes	Yes	Yes	Yes	Yes	Yes	a	Yes	Yes	Yes	Yes
1966	Santoshpur	Yes	Yes	Yes	Yes	a	a	a	Yes	Yes	a	Yes	Yes	Yes	Yes
1967	Bhubanaswer	Yes	Yes	Yes	Yes	a	a	a	Yes	Yes	a	Yes	Yes	Yes	Yes
1968	Sugar	Yes	Yes	a	Yes	a	a	a	Yes	Yes	a	Yes	Yes	Yes	Yes

Nearest Town		Land Use							
		Area under different types of land use (in hectares rounded up to one decimal place)							
Name	Distance range code i.e. a for < 5 Kms, b for 5-10 Kms and c for 10+ kms .	Forests	Area under Non-agricultural Uses	Barren and Un-cultivable land	Permanent Pastures and Other Grazing Lands	Land Under Miscellaneous Tree Crops etc.	Culturable Waste Land	Name of Village	Serial Number
102	103	104	105	106	107	108	109	2	1

BOLPUR	c	0	1	0	0	0	0	Nandar	1929
BOLPUR	b	0	14.9	0	0	0	0	Bilati	1930
BOLPUR	c	2	76.8	0	0	0	99.6	Maheswarapur	1931
BOLPUR	c	0	2.1	0	0	0	0	Galtia	1932
		0	2	0	0	0	0	Padmabati	1933
BOLPUR	c	0	1.1	0	0	0	0	Tulamara	1934
BOLPUR	c	0	0.4	0	0	0	0	Harishchandrapur	1935
BOLPUR	c	0	0.8	0	0	0	0	Dhanai Shibrabati	1936
		0	0	0	0	0	0	Chakrup	1937
bolpur	c	0	13.6	0	0	0	0	Satlapur	1938
BOLPUR	c	0	5.8	0	0	0	0	Nankulasiali	1939
BOLPUR	c	0	1	0	0	0	0	Delora	1940
BOLPUR	c	0	3.7	0	0	0	0	Nripatigram	1941
BOLPUR	c	0	6.4	0	0	0	0	Gopinathpur	1942
DUBRAJPUR	c	0	1.2	0	0	0	0	Rakona	1943
DUBRAJPUR	c	0	2.3	0	0	0	0	Sunut	1944
DUBRAJPUR	c	0	21.2	0	0	0	0	Shalka	1945
DUBRAJPUR	c	0	0.5	0	0	0	49.5	Uttar Kona	1946
DUBRAJPUR	c	0	0.4	0	0	0	0.4	Tarapur	1947
DUBRAJPUR	c	0	10.4	0	0	0	0	Rangpur	1948
DUBARAJPUR	c	0	7.7	0	0	0	0	Muragachhi	1949
DUBARAJPUR	c	0	0.3	0	0	0	0.5	Madanpur	1950
DUBARAJPUR	c	0	23.8	0	0	0	5	Kharui	1951
DUBARAJPUR	c	0	1.7	0	0	0	37.6	Baranabagram	1952
DUBARAJPUR	c	1	18.8	0	0	0	0	Shirsha	1953
DUBRAJPUR	c	0	5.6	0	0	0	0	Chak Paran	1954
DUBARAJPUR	c	0	7.4	0	0	0	0	Chak Rasik	1955
DUBRAJPUR	c	0	6.4	0	0	0	10.5	Shukdala	1956
DUBARAJPUR	c	0	0.8	0	0	0	13.4	Dakshin Ekdala	1957
DUBARAJPUR	c	0	21.8	0	0	0	23.9	Billwamangal Beluri	1958
BOLPUR	c	0	48.7	0	0	0	0	Tikarbeta	1959
BOLPUR	c	0	95.6	0	0	0	0	Joydev Kenduli	1960
BOLPUR	c	0	30.5	0	0	0	0	Sahapur	1961
BOLPUR	c	0	27.6	0	0	0	0	Janubazar	1962
BOLPUR	c	0	23.6	0	0	0	0	Raghunathpur	1963
BOLPUR	c	0	79.8	0	0	0	0	Mundira	1964
BOLPUR	c	0	25.7	0	0	0	0	Balarpur	1965
BOLPUR	c	0	55.1	0	0	0	0	Santoshpur	1966
BOLPUR	c	0	10.6	0	0	0	0	Bhubanaswer	1967
BOLPUR	c	0	29.8	0	0	0	0	Sugar	1968

Land Use											
Area under different types of land use (in hectares rounded up to one decimal place)							Area irrigated by source (in hectare).				
Serial Number	Name of Village	Fallow lands other than current fallows	Current Fallows	Net Area Sown	Total Irrigated Land Area	Total Un-irrigated Land Area	Canals (C)	Wells/Tube-wells(W/TW)	Tanks/Lakes(T/L)	Water Falls(WF)	Others(O)
1	2	110	111	112	113	114	115	116	117	118	119

1929	Nandar	0	0	79	76.5	2.5	76.5	0	0	0	0
1930	Bilati	0	0	200	200	0	175	0	0	0	25
1931	Maheswarapur	0	0	191.7	182	9.7	0	162	0	0	20
1932	Galtia	0	0	141	119	22	111	0	8	0	0
1933	Padmabati	0	0	49.1	47.1	2	43.1	0	4	0	0
1934	Tulamara	0	0	124	111	13	20.4	80	10.6	0	0
1935	Harishchandrapur	0	0	55	42	13	0	30	12	0	0
1936	Dhanai Shibrambati	0	0	82	77	5	77	0	0	0	0
1937	Chakrup	0	0	38	32	6.1	32	0	0	0	0
1938	Satlapur	0	0	95	95	0	34	33	8	0	20
1939	Nankulasiali	0	0	32.4	20.5	11.9	0	20.5	0	0	0
1940	Delora	0	0	96	72	24	0	20	52	0	0
1941	Nripatigram	0	0	266	241	25	0	45	196	0	0
1942	Gopinathpur	0	0	364	312	52	0	70	152	0	90
1943	Rakona	0	0	83	67	16	15.6	36	15.4	0	0
1944	Sunut	0	0	167	153	14	37	36	80	0	0
1945	Shalka	0	0	150	120	30	0	32	88	0	0
1946	Uttar Kona	0	0	274.8	250	24.8	80	60	110	0	0
1947	Tarapur	0	0	136	96	40	0	81	15	0	0
1948	Rangpur	0	0	40	40	0	0	5	35	0	0
1949	Muragachhi	0	0	100	80	20	0	24.5	55.5	0	0
1950	Madanpur	0	0	51	51	0	5	20	26	0	0
1951	Kharui	0	0	223	120	103	28.1	46	45.9	0	0
1952	Baranabagram	0	0	19.8	12.7	7.1	4.5	4	4.2	0	0
1953	Shirsha	0	0	327	110	217	0	15	95	0	0
1954	Chak Paran	0	0	40	30	10	0	2	28	0	0
1955	Chak Rasik	0	0	80	60	20	0	30	30	0	0
1956	Shukdala	0	0	100	40	60	0	6	34	0	0
1957	Dakshin Ekdala	0	0	100	80	20	1.9	6	72.1	0	0
1958	Billwamangal Beluri	0	0	87	67	20	0	10	57	0	0
1959	Tikarbata	0	0	216	25	191	0	20	0	0	5
1960	Joydev Kenduli	0	0	202.2	18.2	184	0	18.2	0	0	0
1961	Sahapur	0	0	280	280	0	235	25	20	0	0
1962	Janubazar	0	0	135	25	110	0	23	2	0	0
1963	Raghunathpur	0	0	33	9	24	0	7	2	0	0
1964	Mundira	0	0	72	5	67	0	3	2	0	0
1965	Balarpur	0	0	103	3	100	0	3	0	0	0
1966	Santoshpur	0	0	106	17	89	0	15	0	0	2
1967	Bhubanaswer	0	0	166	30	136	0	30	0	0	0
1968	Sugar	0	0	63	20	43	0	15	5	0	0

Name of three most important commodities manufactured			Name of Village	Serial Number
First	Second	Third		
120	121	122	2	1

Nandar	1929
Bilati	1930
Maheswarapur	1931
Galtia	1932
Padmabati	1933
Tulamara	1934
Harishchandrapur	1935
Dhanai Shibrabati	1936
Chakrup	1937
Satlapur	1938
Nankulasiali	1939
Delora	1940
Nripatigram	1941
Gopinathpur	1942
Rakona	1943
Sunut	1944
Shalka	1945
Uttar Kona	1946
Tarapur	1947
Rangpur	1948
Muragachhi	1949
Madanpur	1950
Kharui	1951
Baranabagram	1952
Shirsha	1953
Chak Paran	1954
Chak Rasik	1955
Shukdala	1956
Dakshin Ekdala	1957
Billwamangal Beluri	1958
Tikarbeta	1959
Joydev Kenduli	1960
Sahapur	1961
Janubazar	1962
Raghunathpur	1963
Mundira	1964
Balarpur	1965
Santoshpur	1966
Bhubanaswer	1967
Sugar	1968

Census of India 2011
Amenities and Land use

Serial Number	Name of Village	Location code no.	Total area of the village (in hectares rounded up to one decimal place)	Total population (2011 census)	Number of households (2011 census)	Number of educational amenities availab village, the distance range code viz; a for for 10+ kms of nearest place where fa							
						Pre-Primary school (PP)	Primary school (P)	Middle school (M)	Secondary School (S)	Senior Secondary school (SS)	Degree college of arts - science & commerce (ASC)	Engineering college(EC)	Medical college (MC)
1	2	3	4	5	6	7	8	9	10	11	12	13	14
1969	Chhata Chak	317974	268.6	3228	675	2	2	1	a	a	c	c	c
1970	Akamba	317975	196.4	1119	263	1	1	1			b	c	c
1971	Dhulpur	317976	39.9	178	38	1	1	a	a	a	c	c	c
1972	Kshudrapur	317977	210.4	959	247	3	3	1					
1973	Udaypur	317978	184.5	741	179	3	3						
1974	Paschim Narayanpur	317979	276.8	816	199	1	1	1					
1975	Paschim Pratappur	317980	93.1	466	106	2	2	1					
1976	Bharatpur	317981	281.7	2595	552	3	3						
1977	Nohna	317982	242.3	1582	334	1	1	1					
1978	Dumrui	317983	283.8	1143	265	1	1						
1979	Ichhapur	317984	552	2867	636	2	2		1				
1980	Bhabanipur	317985	388.8	2780	565	4	4	2	b	b	c	c	c
1981	Shunmuni	317986	367.5	2965	629	2	2	1					
1982	Tinor	317987	434.9	3660	797	2	2	2					
1983	Shripur	317988	386.3	4138	895	2	2	1	1	1			
1984	Payer	317989	638.7	2385	556	1	1	1	1				
1985	Baruipur Mehediganja	317990	87.5	149	30	b							
1986	Radha Ballabhpur	317991	78.1	171	44	b							
1987	Narasingpur	317992	59.9	0	0								
1988	Mirzapur	317993	132.9	732	160	1	1	a	a	a	a	b	b
1989	Baruipur	317994	67.6	1430	306	3	3						
1990	Debipur	317995	170	3537	833	3	3						
1991	Gangapur	317996	141.2	696	177	2	1	1	2	1			
1992	Naoga	317997	235	2617	571	2	2				1		
1993	Kamalpur	317998	64.3	471	111	c							
1994	Nanasol	317999	50.9	265	72	7	7	1					
1995	Murandihi	318000	202.5	608	144	1	1	b	a	a	b	b	c
1996	Chunpalashi	318001	98	2172	469	2	2	1	1				
1997	Sabajpur	318002	73.4	335	80	1	1						
1998	Jalalnagar	318003	119.4	1510	325	1	1						
1999	Khadempukur	318004	155.9	1414	329	1	1	1	b	b	b	c	c
2000	Shakargacha	318005	110.6	1287	257	1	1	b	a		c	c	c
2001	Paikuni	318006	224.8	1509	332	1	1						
2002	Pachiara	318007	276.2	1376	314	1	1		a	b	b		
2003	Kayera	318008	369.6	1563	369	1	1						
2004	Panch Tentula	318009	59.8	391	89	1	1		a	b	b	c	c
2005	Katna	318010	101.3	1017	251	1	1		a	b			
2006	Goltikuri	318011	255.4	2928	694	2	1	b	a	a	c	c	c
2007	Dakshin Sultanpur	318012	295.3	1548	349	1	1		a	b	c	c	c
2008	Shibpur	318013	126.8	331	80	c	c	b	a	a	c	c	c
2009	Nachansaha	318014	503.1	2018	478	3	3	1	1	b	c	b	c
2010	Purbba Narayanpur	318015	184	600	144	1	1	a	a	a	c	c	c

- Village Directory

(As in 2009)

le. (If not available within the < 5 Kms, b for 5-10 Kms and c cility is available is given).						Number of Medical Amenities available. (If not available within the village , the distance range code viz; a for < 5 Kms, b for 5-10 Kms and c for 10+ kms of nearest place where facility is available is given).						Name of Village	Serial Number							
Management institute (MI)	Polytechnic (Pt)	Vocational training school /ITI	Non-formal training centre (NFTC)	Special school for disabled (SSD)	Others (specify)	Community health centre (CHC)	Primary health centre (PHC)	Primary health sub centre (PHS)	Maternity and child welfare centre (MCW)	T.B. clinic (TBC)	Hospital-allopathic (HA)			Hospital-alternative medicine (HO)	Dispensary (D)	Veterinary hospital (VH)	Mobile health clinic (MHC)	Family welfare centre (FWC)		
15	16	17	18	19	20	21	22	23	24	25	26	27	28	29	30	31	2	1		
c	c	a	2	c			1	1									b	Chhata Chak	1969	
				c			1	1									b	Akamba	1970	
c	c	a		c			1	1			c		c	c			c	Dhulpur	1971	
																		Kshudrapur	1972	
																		Udaypur	1973	
																		Paschim Narayanpur	1974	
						b	b	b	c	b	b	b					b	Paschim Pratappur	1975	
																		Bharatpur	1976	
							b			c	c			b			b	Nohna	1977	
							b	1		b				b				Dumrui	1978	
																		Ichhapur	1979	
c	c	c	c	c		c	c	a	a	c	c	c	b	c	b		b	Bhabanipur	1980	
																		Shunmuni	1981	
							b	1		c	c			b			b	Tinor	1982	
							b			c	c			b			b	Shripur	1983	
						a	a	1	a	c	a	a	a	a	a		b	Payer	1984	
																		Baruipur Mehediganja	1985	
																		Radha Ballabhpur	1986	
																		Narasingpur	1987	
b	c	c		c		c	a	a		a	a		a	a				Mirzapur	1988	
																		Baruipur	1989	
																		Debipur	1990	
						c	a	a		c	a		b					Gangapur	1991	
								1										Naoga	1992	
																		Kamalpur	1993	
						c	b	a										Nanasol	1994	
b	c	c		c		b	b	b	b	b	b	b	b	b	b	b	b	Murandihi	1995	
																		Chunpalashi	1996	
						a	a	a			a			a				Sabajpur	1997	
								1										Jalalnagar	1998	
	c	c	b	c			b	a	b	c	b	b	b	b	b			Khadempukur	1999	
	c	c		c		c	b	a	b	b	b	b	b	b	b			Shakargacha	2000	
																		Paikuni	2001	
																		Pachiara	2002	
								1										Kayera	2003	
c	c	c	c	c			b	1					b	b				Panch Tentula	2004	
						b	b	b	b	b	b	b	b	b	b	b	b		Katna	2005
b	c	c	c	c		c	c	1	c	c	c	c	c	c	c	c	c		Goltikuri	2006
c	c	c	c	c		c	c		c	c	c	c	c	c	c	c	c		Dakshin Sultanpur	2007
c	c	c	c	c		c	c	1	c	c	c	c	c	c	c	c	c		Shibpur	2008
b	c	c	c	c		c	c	1	c	c	c	c	c	c	c	c	c		Nachansaha	2009
c	c	c	c			c	c	a	c	c	c	c	c	c	c	c	c		Purbba Narayanpur	2010

Serial Number	Name of Village	Number of Non-Government Medical Amenities available.							Availability of drinking water - Yes / No							
		Charitable non Govt. hospital/Nursing home.	Medical practitioner with MBBS Degree	Medical practitioner with other degree	Medical practitioner with no degree	Traditional practitioner and faith healer .	Medicine Shop	Others	Tap water (Treated/Untreated)	Well water (Covered / Uncovered well)	Hand Pump	Tube wells / Bore well	Spring	River / Canal	Tank / Pond / Lake	Others
1	2	32	33	34	35	36	37	38	39	40	41	42	43	44	45	46
1969	Chhata Chak	0	0	0	0	0	0	0	No	No	Yes	Yes	No	No	Yes	No
1970	Akamba	0	0	0	0	0	0	0	Yes	No	Yes	Yes	No	No	Yes	No
1971	Dhulpur	0	0	0	0	0	0	0	No	No	Yes	Yes	No	No	Yes	No
1972	Kshudrapur	0	0	0	0	0	0	0	No	No	Yes	Yes	No	No	Yes	No
1973	Udaypur	0	0	0	0	0	0	0	No	Yes	Yes	Yes	No	Yes	Yes	No
1974	Paschim Narayanpur	0	0	0	0	0	0	0	No	No	Yes	No	No	Yes	No	No
1975	Paschim Pratappur	0	0	3	2	0	0	0	No	No	Yes	Yes	No	No	Yes	No
1976	Bharatpur	0	0	0	0	0	0	0	No	No	Yes	Yes	No	No	Yes	No
1977	Nohna	0	0	0	1	0	0	0	Yes	No	Yes	Yes	No	No	Yes	Yes
1978	Dumrui	0	0	0	0	0	0	0	No	No	No	Yes	No	No	Yes	No
1979	Ichhapur	0	0	0	0	0	0	0	Yes	No	Yes	No	No	Yes	Yes	No
1980	Bhabanipur	0	0	0	0	0	0	0	No	No	No	Yes	No	No	Yes	No
1981	Shunmuni	0	0	0	0	0	0	0	No	No	Yes	No	No	No	Yes	No
1982	Tinor	0	0	2	0	0	0	0	Yes	Yes	Yes	No	No	No	Yes	No
1983	Shripur	0	0	0	0	0	0	0	Yes	Yes	Yes	No	No	Yes	Yes	No
1984	Payer	0	0	0	0	0	0	0	Yes	Yes	Yes	Yes	No	No	Yes	No
1985	Baruipur Mehediganja	0	0	0	0	0	0	0	No	No	No	No	No	No	No	No
1986	Radha Ballabhpur	0	0	0	0	0	0	0	No	No	No	No	No	No	No	No
1987	Narasingpur															
1988	Mirzapur	0	0	0	0	0	0	0	No	No	No	Yes	No	No	Yes	No
1989	Baruipur	0	0	0	0	0	0	0	Yes	Yes	Yes	Yes	No	No	Yes	No
1990	Debipur	0	0	0	0	0	0	0	Yes	No	Yes	Yes	No	No	Yes	No
1991	Gangapur	0	0	0	1	0	0	0	Yes	No	Yes	Yes	No	Yes	Yes	Yes
1992	Naoga	0	0	0	0	0	0	0	Yes	No	No	Yes	No	No	Yes	No
1993	Kamalpur	0	0	0	0	0	0	0	Yes	No	No	Yes	No	No	No	No
1994	Nanasol	0	0	0	0	0	0	0	No	No	No	Yes	No	No	No	No
1995	Murandihi	0	0	0	1	0	0	0	No	No	No	Yes	No	Yes	Yes	No
1996	Chunpalashi	0	0	0	0	0	0	0	No	No	No	Yes	No	No	Yes	No
1997	Sabajpur	0	0	0	0	0	0	0	No	No	No	Yes	No	No	Yes	No
1998	Jalalnagar	0	0	0	0	0	0	0	No	No	No	Yes	No	No	Yes	No
1999	Khadempukur	0	0	0	0	0	0	0	No	No	No	Yes	No	No	Yes	No
2000	Shakargacha	0	0	0	0	0	0	0	No	No	No	Yes	No	No	Yes	No
2001	Paikuni	0	0	0	0	0	0	0	No	No	Yes	No	No	No	Yes	Yes
2002	Pachiara	0	0	0	0	0	0	0	No	No	No	Yes	No	Yes	Yes	No
2003	Kayera	0	0	0	0	0	0	0	No	No	No	Yes	No	Yes	Yes	No
2004	Panch Tentula	0	0	0	0	0	0	0	No	No	Yes	Yes	No	No	Yes	No
2005	Katna	0	0	0	2	0	0	0	No	No	No	Yes	No	Yes	Yes	No
2006	Goltikuri	0	0	0	1	0	0	0	No	No	Yes	Yes	No	Yes	Yes	No
2007	Dakshin Sultanpur	0	0	0	0	0	0	0	No	No	Yes	Yes	No	Yes	Yes	No
2008	Shibpur	0	0	0	1	0	0	0	No	No	Yes	Yes	No	Yes	Yes	No
2009	Nachansaha	0	0	0	1	0	0	0	No	No	Yes	Yes	No	Yes	Yes	No
2010	Purbba Narayanpur	0	0	0	0	0	0	0	No	No	Yes	No	No	No	Yes	No

Availability of toilet & others Yes / No				Communication and transport facilities (If amenities available code -Yes is given except for Village Pin Code ,If not available within the village , the distance range code viz; a for < 5 Kms, b for 5-10 Kms and c for 10+ kms of nearest place where facility is available is given).								
Community toilet including bath.	Community toilet excluding bath.	Rural sanitary mart or sanitary hardware outlet available near the village.	Community bio- gas or recycle of waste for productive use.	Post office(PO)	Sub post office (SPO)	Post & Telegraph office (P&TO)	Village Pin Code	Telephones (Land lines)	Public call office (PCO)	Mobile phone coverage	Name of Village	Serial Number
47	48	49	50	51	52	53	54	55	56	57	2	1
No	No	No	No	a	b	c	731214 a	a	Yes		Chhata Chak	1969
No	No	Yes	No	a	b	c	731214	Yes b	Yes		Akamba	1970
No	No	No	No	a	b	c	731214 a	a	Yes		Dhulpur	1971
No	No	No	No	b	b	c	731214	Yes b	Yes		Kshudrapur	1972
No	No	No	No			c	731214 b	b	Yes		Udaypur	1973
No	No	No	No	Yes		c	731214 b	a	b		Paschim Narayanpur	1974
No	No	No	No	Yes	b	c	731214	Yes b	Yes		Paschim Pratappur	1975
No	No	No	No	a	a	Yes	731214 a	a	a		Bharatpur	1976
No	No	No	No	Yes	b	c	731214	Yes b	Yes		Nohna	1977
No	No	Yes	No	Yes	b	c	731214	Yes a	b		Dumrui	1978
No	No	No	No	Yes		c	731214 a	b	a		Ichhapur	1979
Yes	Yes	Yes	Yes	b	Yes	Yes	731214	Yes Yes	Yes		Bhabanipur	1980
No	No	No	No	Yes	b	c	731214	Yes b	Yes		Shunmuni	1981
No	No	No	No	Yes	b	c	731214	Yes	Yes		Tinor	1982
No	No	No	No		b	c	731214	Yes b	Yes		Shripur	1983
No	No	No	No	Yes	a	c	731214	Yes a	Yes		Payer	1984
No	No	No	No			c	731214 a	b	Yes		Baruipur Mehediganja	1985
No	No	No	No			c	731214 b	c	Yes		Radha Ballabhpur	1986
											Narasingpur	1987
No	No	No	No	a	a	c	731214 a	Yes	Yes		Mirzapur	1988
Yes	Yes	Yes	No			c	731214	Yes c	Yes		Baruipur	1989
No	No	Yes	Yes			c	731214	Yes	Yes		Debipur	1990
No	No	No	No	Yes	b	c	731214	Yes Yes	b		Gangapur	1991
No	No	No	No			c	731214	Yes	Yes		Naoga	1992
No	No	No	No			c	731214	Yes Yes	Yes		Kamalpur	1993
No	No	No	No			c	731214 a	Yes	Yes		Nanasol	1994
No	No	No	No	a	b	c	731214	Yes a	Yes		Murandihi	1995
No	No	No	No	Yes		c	731214 b	Yes	Yes		Chunpalashi	1996
No	No	No	No			c	731214 a	Yes	Yes		Sabajpur	1997
No	No	No	No			c	731214 a	Yes	Yes		Jalalnagar	1998
No	No	No	No	a	b	c	731214 b	a	Yes		Khadempukur	1999
No	No	No	No	a	b	b	731214 a	Yes	Yes		Shakargacha	2000
No	No	No	No	Yes	c	c	731214	Yes c	Yes		Paikuni	2001
No	No	No	No			c	731214	Yes Yes	Yes		Pachiara	2002
No	No	No	No	Yes		c	731214	Yes Yes	Yes		Kayera	2003
No	No	No	No	a	b	c	731214	Yes b	Yes		Panch Tentula	2004
No	No	No	No	a	b	b	731214	Yes a	Yes		Katna	2005
No	No	No	No	Yes	c	Yes	731214	Yes c	Yes		Goltikuri	2006
No	No	No	No	Yes	c	Yes	731236	Yes c	Yes		Dakshin Sultanpur	2007
No	No	No	No	Yes	c	Yes	731214	Yes c	Yes		Shibpur	2008
No	No	No	No	Yes	b	Yes	731236	Yes c	Yes		Nachansaha	2009
No	No	No	No	c	a	c	731214 c	c	Yes		Purbba Narayanpur	2010

Communication and transport facilities (If amenities available code -Yes is given except for Village Pin Code ,If not available within the village , the distance range code viz; a for < 5 Kms, b for 5-10 Kms and c for 10+ kms of nearest place where facility is available is given).													Village connected to highway (If amenities available code viz; a for < 5 Kms, b for 5-10 Kms and c for 10+ kms of nearest place where facility is available is given).			
Serial Number	Name of Village	Internet cafes/ Common service centre (CSC)	Private courier facility	Bus service (Public & Private)	Railway stations	Auto/Modified Autos	Taxis and Vans	Tractors	Cycle-pulled rickshaws(Manual & Machine driven)	Carts driven by animals	Sea /River ferry service	Connected to national highway(NH)	Connected to state highway(SH)	Connected to major district road (MDR)	Connected to others district road	Pucca roads
1	2	58	59	60	61	62	63	64	65	66	67	68	69	70	71	72
1969	Chhata Chak	a	c	a	c	b	a	Yes	a	Yes	a	b	a		Yes	a
1970	Akamba	b	c	Yes	c	a	a	b	b	Yes	c			Yes	Yes	b
1971	Dhulpur	a	c	a	c	b	b	b	a	Yes	a	b	a		Yes	a
1972	Kshudrapur	b	b	b	c	Yes	Yes	Yes	Yes	Yes	c	b	b			a
1973	Udaypur	b	b	a	c	b	a	a	Yes	Yes	c					b
1974	Paschim Narayanpur	c	b	a	c	b	b	b	Yes	b	c					a
1975	Paschim Pratappur	c	b	b	c	b	b	Yes	Yes	c	c	b			Yes	Yes
1976	Bharatpur	a	a	a	c	b	a	a	Yes	b	c	a			Yes	Yes
1977	Nohna	Yes	b	Yes	c	a	Yes	Yes	Yes	Yes	c			Yes	Yes	Yes
1978	Dumrui	b	c	Yes	c	b	a	a	a	Yes	c			Yes		a
1979	Ichhapur	b	b	Yes	c	a	Yes	Yes	Yes	a	c					a
1980	Bhabanipur		b	b	c	b	Yes	Yes	Yes	Yes	b	c	b	b	b	b
1981	Shunmuni	c	Yes	Yes	c	c	Yes	Yes	Yes	Yes	c		Yes			Yes
1982	Tinor	Yes	b	Yes	c	b	Yes	Yes	Yes	Yes	c		Yes		Yes	Yes
1983	Shripur	c	b	b	c	b	Yes	Yes	Yes	Yes	c		Yes		Yes	a
1984	Payer	a	a	Yes	c	a	Yes	Yes	Yes	Yes	a		Yes		Yes	Yes
1985	Baruipur Mehediganja	c	b	a	c	b	a	a	Yes	b	c					a
1986	Radha Ballabhpur	c	b	b	c	b	a	b	Yes	b	c					a
1987	Narasingpur															
1988	Mirzapur	a	a	a	c	a	a	a	Yes	Yes	c					a
1989	Baruipur	b	b	a	c	a	a	b	Yes	Yes	c		Yes			Yes
1990	Debipur	b	b	Yes	c	Yes	Yes	Yes	Yes	b	c		Yes	Yes		Yes
1991	Gangapur	b	b	a	Yes	a	a	b	Yes	a	c			Yes	Yes	a
1992	Naoga	Yes	b	Yes	c	Yes	Yes	Yes	Yes	Yes	c				Yes	Yes
1993	Kamalpur	c	b	a	c	b	a	Yes	Yes	Yes	c					a
1994	Nanasol	b	b	a	c	b	Yes	Yes	Yes	Yes	c					a
1995	Murandihi	b	c	b	c	b	b	Yes	b	Yes	c	b	b	b	b	Yes
1996	Chunpalashi	Yes	b	Yes	c	a	Yes	Yes	Yes	Yes	c				Yes	Yes
1997	Sabajpur	b	b	b	c	a	b	Yes	Yes	Yes	c					a
1998	Jalalnagar	Yes	b	Yes	c	b	Yes	Yes	Yes	Yes	c				Yes	Yes
1999	Khadempukur	b	b	b	c	b	Yes	Yes	Yes	Yes	c	a				a
2000	Shakargacha	b	b	a	c	b	Yes	Yes	Yes	Yes	c	a		a		a
2001	Paikuni	c	Yes	b	c	c	Yes	Yes	Yes	Yes	c	b				b
2002	Pachiarra	b	b	b	c	b	Yes	Yes	Yes	Yes	c				a	b
2003	Kayera	b	b	Yes	c	a	Yes	Yes	Yes	Yes	c				Yes	Yes
2004	Panch Tentula	b	b	a	c	b	Yes	Yes	Yes	Yes	c	b	b			Yes
2005	Katna	b	c	a	c	b	a	Yes	a	Yes	c	b			Yes	a
2006	Goltikuri	c	c	Yes	c	a	Yes	c	Yes	Yes	c	c	c	c	Yes	Yes
2007	Dakshin Sultanpur	c	c	Yes	c	b	Yes	a	Yes	Yes	c	c	c	b	Yes	Yes
2008	Shibpur	c	c	Yes	c	a	Yes	c	Yes	Yes	c	c	c	b	Yes	Yes
2009	Nachansaha	c	c	Yes	c	a	Yes	c	Yes	Yes	c	c	c	b	Yes	Yes
2010	Purbba Narayanpur	b	c	b	c	c	Yes	Yes	Yes	Yes	c	c	c	c	c	Yes

ys,village roads, banks & credit societies
:-Yes is given, If not available within the
code viz; a for <5 Kms, b for 5-10 Kms
place where facility is available is given).

Availability of miscellaneous facilities (If amenities available code -Yes is given, If not
available within the village , the distance range code viz; a for < 5 Kms, b for 5-10 Kms
and c for 10+ kms of nearest place where facility is available is given).

73	74	75	76	77	78	79	80	81	82	83	84	85	86	87	Name of Village	Serial Number
Yes		a	Yes	b	b	c	Yes	Yes	c	a	a	Yes	Yes	Yes	Chhata Chak	1969
Yes		a	Yes	b	b	c	Yes	Yes	c	Yes	Yes	Yes	Yes	Yes	Akamba	1970
Yes		a		b	b	c	Yes	Yes	c	Yes	Yes	a	Yes	Yes	Dhulpur	1971
Yes				b	b	b	Yes	b	b	b	b	Yes	Yes	Yes	Kshudrapur	1972
Yes						b	Yes	Yes	c	Yes	Yes	Yes	Yes	Yes	Udaypur	1973
a						c	Yes	Yes	c	Yes	Yes	Yes	Yes	Yes	Paschim Narayanpur	1974
a			Yes	b	b	c	Yes	Yes	c	b	Yes	Yes	Yes	Yes	Paschim Pratappur	1975
Yes			Yes	Yes	a	Yes	Yes	a	c	a	a	Yes	Yes	Yes	Bharatpur	1976
a			Yes		b	c	Yes	Yes	c	Yes	Yes	Yes	Yes	Yes	Nohna	1977
Yes			Yes	Yes	Yes	c	Yes	Yes	c	a	Yes	Yes	Yes	Yes	Dumrui	1978
a			Yes			c	Yes	Yes	c	Yes	Yes	Yes	Yes	Yes	Ichhapur	1979
Yes	c	b	Yes	b	b	b	Yes	b	b	b	b	Yes	Yes	Yes	Bhabanipur	1980
a			Yes	a	c	c	Yes	Yes	b	b	a	Yes	Yes	Yes	Shunmuni	1981
Yes			Yes		b	c	Yes	Yes	c	Yes	Yes	Yes	Yes	Yes	Tinor	1982
a		Yes	Yes	b	b	c	Yes	Yes	c	Yes	Yes	Yes	Yes	Yes	Shripur	1983
Yes			Yes	a	a	c	Yes	a	c	a	a	Yes	Yes	Yes	Payer	1984
a						c	Yes	Yes	c	Yes	Yes	Yes	Yes	Yes	Baruipur Mehediganja	1985
a						c	Yes	Yes	c	Yes	Yes	Yes	Yes	Yes	Radha Ballabhpur	1986
															Narasingpur	1987
Yes						c	Yes	Yes	c	Yes	Yes	Yes	Yes	Yes	Mirzapur	1988
a			Yes			c	Yes	Yes	Yes	Yes	Yes	Yes	Yes	Yes	Baruipur	1989
Yes	Yes		Yes			c	Yes	Yes	c	Yes	Yes	Yes	Yes	Yes	Debipur	1990
a					b	b	Yes	Yes	Yes	Yes	Yes	Yes	Yes	Yes	Gangapur	1991
Yes			Yes			c	Yes	Yes	b	Yes	Yes	Yes	Yes	Yes	Naoga	1992
Yes						c	Yes	Yes	c	Yes	Yes	Yes	Yes	Yes	Kamalpur	1993
Yes						c	Yes	Yes	c	Yes	Yes	Yes	Yes	Yes	Nanasol	1994
Yes				b	b	c	Yes	b	c	b	b	Yes	Yes	Yes	Murandihi	1995
Yes			Yes	Yes		b	Yes	Yes	c	Yes	Yes	Yes	Yes	Yes	Chunpalashi	1996
Yes						c	Yes	Yes	c	Yes	Yes	Yes	Yes	Yes	Sabajpur	1997
Yes			Yes			c	Yes	Yes	c	Yes	Yes	Yes	Yes	Yes	Jalalnagar	1998
Yes			Yes			c	Yes	Yes	c	Yes	Yes	Yes	Yes	Yes	Khadempukur	1999
Yes			Yes	a	b	c	Yes	a	b	b	c	Yes	Yes	Yes	Shakargacha	2000
Yes			Yes	b	c	Yes	Yes	a	c	c	a	Yes	Yes	Yes	Paikuni	2001
Yes			Yes			c	Yes	Yes	c	Yes	Yes	Yes	Yes	Yes	Pachiara	2002
Yes			Yes			c	Yes	Yes	c	Yes	Yes	Yes	Yes	Yes	Kayera	2003
Yes				b	b	c	Yes	a	c	b	a	Yes	Yes	Yes	Panch Tentula	2004
a			Yes	b	b	c	Yes	Yes	c	a	b	Yes	Yes	Yes	Katna	2005
a			Yes	c	c	Yes	Yes	Yes	c	b	c	Yes	Yes	Yes	Goltikuri	2006
a			Yes	b	b	Yes	Yes	Yes	c	b	c	Yes	Yes	Yes	Dakshin Sultanpur	2007
a			Yes	c	c	Yes	Yes	Yes	c	b	c	Yes	Yes	Yes	Shibpur	2008
a			Yes	b	b	Yes	Yes	Yes	c	a	c	Yes	Yes	Yes	Nachansaha	2009
Yes	c	c	Yes	c	c	c	Yes	a	c	c	c	Yes	Yes	Yes	Purbba Narayanpur	2010

Availability of miscellaneous facilities (If amenities available code -Yes is given, If not available within the village , the distance range code viz; a for < 5 Kms, b for 5-10 Kms and c for 10+ kms of nearest place where facility is available is given).												Availability of electricity (Yes/No)			
Serial Number	Name of Village	ASHA (Accredited Social Health Activist)	Community centre with/without TV	Sports Field,	Sports Club / Recreation Centre	Cinema / Video Hall	Public Library	Public Reading Room	Newspaper Supply	Assembly Polling station	Birth & Death Registration Office	Power Supply for Domestic Use (ED)	Power Supply for Agricultural Use (EAG)	Power Supply for Commercial Use (EC)	Power Supply for All Uses (EA)
1	2	88	89	90	91	92	93	94	95	96	97	98	99	100	101
1969	Chhata Chak	Yes	Yes	b	Yes	a	a	a	Yes	Yes	a	Yes	Yes	Yes	Yes
1970	Akamba	Yes	Yes	Yes	Yes	a	a	a	Yes	Yes	a	Yes	Yes	Yes	Yes
1971	Dhulpur	Yes	Yes	Yes	a	a	a	a	Yes	a	Yes	Yes	Yes	Yes	Yes
1972	Kshudrapur	Yes	Yes	Yes	Yes	Yes	Yes	Yes	Yes	Yes	Yes	Yes	Yes	Yes	Yes
1973	Udaypur	Yes	Yes	Yes	Yes	Yes	Yes	Yes	Yes	Yes	Yes	Yes	Yes	Yes	Yes
1974	Paschim Narayanpur	Yes	Yes	Yes	Yes	Yes	Yes	Yes	Yes	Yes	b	Yes	Yes	No	No
1975	Paschim Pratappur	Yes	Yes	Yes	Yes	b	b	Yes	Yes	Yes	b	Yes	Yes	No	No
1976	Bharatpur	Yes	a	Yes	Yes	a	a	a	Yes	Yes	b	Yes	Yes	Yes	Yes
1977	Nohna	Yes	Yes	Yes	Yes	Yes	Yes	Yes	Yes	Yes	Yes	Yes	Yes	Yes	Yes
1978	Dumrui	Yes	b	Yes	Yes	Yes	Yes	Yes	Yes	Yes	Yes	Yes	Yes	Yes	Yes
1979	Ichhapur	Yes	Yes	Yes	Yes	Yes	Yes	Yes	Yes	Yes	Yes	Yes	Yes	Yes	Yes
1980	Bhabanipur	Yes	b	b	b	b	b	b	Yes	Yes	b	Yes	Yes	Yes	Yes
1981	Shunmuni	Yes	b	Yes	Yes	b	b	b	Yes	Yes	b	Yes	Yes	Yes	Yes
1982	Tinor	Yes	Yes	Yes	Yes	Yes	Yes	Yes	Yes	Yes	Yes	Yes	Yes	Yes	Yes
1983	Shripur	Yes	Yes	Yes	Yes	Yes	Yes	Yes	Yes	Yes	Yes	Yes	Yes	Yes	Yes
1984	Payer	Yes	a	Yes	Yes	a	a	a	Yes	Yes	a	Yes	Yes	Yes	Yes
1985	Baruipur Mehediganja	Yes	Yes	Yes	Yes	Yes	Yes	Yes	Yes	Yes	Yes	Yes	No	No	No
1986	Radha Ballabhpur	Yes	Yes	Yes	Yes	Yes	Yes	Yes	Yes	Yes	Yes	Yes	No	No	No
1987	Narasingpur														
1988	Mirzapur	Yes	Yes	Yes	Yes	Yes	Yes	Yes	Yes	Yes	Yes	Yes	Yes	Yes	Yes
1989	Baruipur	Yes	Yes	Yes	Yes	Yes	Yes	Yes	Yes	Yes	Yes	Yes	No	Yes	No
1990	Debipur	Yes	Yes	Yes	Yes	Yes	Yes	Yes	Yes	Yes	Yes	Yes	Yes	Yes	Yes
1991	Gangapur	Yes	Yes	Yes	Yes	Yes	Yes	Yes	Yes	Yes	Yes	Yes	Yes	Yes	Yes
1992	Naoga	Yes	Yes	Yes	Yes	Yes	Yes	Yes	Yes	Yes	Yes	Yes	Yes	Yes	Yes
1993	Kamalpur	Yes	Yes	Yes	Yes	Yes	Yes	Yes	Yes	Yes	Yes	Yes	Yes	Yes	Yes
1994	Nanasol	Yes	Yes	Yes	Yes	Yes	Yes	Yes	Yes	Yes	Yes	Yes	Yes	No	No
1995	Murandihi	Yes	Yes	a	Yes	b	b	Yes	Yes	Yes	b	Yes	Yes	No	No
1996	Chunpalashi	Yes	Yes	Yes	Yes	Yes	Yes	Yes	Yes	Yes	Yes	Yes	Yes	Yes	Yes
1997	Sabajpur	Yes	Yes	Yes	Yes	Yes	Yes	Yes	Yes	Yes	Yes	Yes	Yes	No	No
1998	Jalalnagar	Yes	Yes	Yes	Yes	Yes	Yes	Yes	Yes	Yes	Yes	Yes	Yes	No	No
1999	Khadempukur	Yes	Yes	Yes	Yes	Yes	Yes	Yes	Yes	Yes	Yes	Yes	Yes	No	No
2000	Shakargacha	Yes	Yes	Yes	Yes	Yes	Yes	Yes	Yes	Yes	Yes	Yes	Yes	No	No
2001	Paikuni	Yes	c	Yes	Yes	c	c	c	Yes	Yes	b	Yes	Yes	Yes	Yes
2002	Pachiarra	Yes	Yes	Yes	Yes	Yes	Yes	Yes	Yes	Yes	Yes	Yes	Yes	Yes	Yes
2003	Kayera	Yes	Yes	Yes	Yes	Yes	Yes	Yes	Yes	Yes	Yes	Yes	Yes	Yes	Yes
2004	Panch Tentula	Yes	Yes	Yes	Yes	Yes	a	b	b	Yes	b	Yes	Yes	Yes	Yes
2005	Katna	Yes	Yes	Yes	Yes	b	a	Yes	Yes	Yes	a	Yes	Yes	Yes	Yes
2006	Goltikuri	Yes	c	Yes	c	c	c	c	c	Yes	Yes	Yes	Yes	Yes	Yes
2007	Dakshin Sultanpur	Yes	c	Yes	c	c	c	c	Yes	Yes	a	Yes	Yes	Yes	Yes
2008	Shibpur	Yes	c	Yes	c	c	c	c	Yes	Yes	a	Yes	Yes	Yes	Yes
2009	Nachansaha	Yes	b	Yes	c	c	b	b	Yes	Yes	a	Yes	Yes	Yes	Yes
2010	Purbba Narayanpur	Yes	a	a	a	c	c	c	c	c	a	Yes	No	No	No

Nearest Town		Land Use							
		Area under different types of land use (in hectares rounded up to one decimal place)							
Name	Distance range code i.e. a for < 5 Kms, b for 5-10 Kms and c for 10+ kms .	Forests	Area under Non-agricultural Uses	Barren and Un-cultivable land	Permanent Pastures and Other Grazing Lands	Land Under Miscellaneous Tree Crops etc.	Culturable Waste Land	Name of Village	Serial Number
102	103	104	105	106	107	108	109	2	1
BOLPUR	c	0	51.6	0	0	0	0	Chhata Chak	1969
BOLPUR	c	0	23.4	0	0	0	0	Akamba	1970
BOLPUR	c	0	8.9	0	0	0	0	Dhulpur	1971
BOLPUR	c	0	8.9	0	0	0	31	Kshudrapur	1972
BOLPUR	c	0	144.5	0	0	0	0	Udaypur	1973
BOLPUR	c	0	127.8	0	0	0	4	Paschim Narayanpur	1974
BOLPUR	c	0	25.1	0	0	0	0	Paschim Pratappur	1975
BOLPUR	c	0	0	0	0	0	31	Bharatpur	1976
BOLPUR	c	0	43	0	0	0	0	Nohna	1977
BOLPUR	c	0	50.8	0	0	0	4	Dumrui	1978
BOLPUR	c	0	151.2	0	0	0	2.8	Ichhapur	1979
DUBRAJPUR	c	0	126.6	0	0	0	155.1	Bhabanipur	1980
DUBRAJPUR	c	0	4.5	0	0	0	0	Shunmuni	1981
BOLPUR	c	0	50	0	0	0	0	Tinor	1982
BOLPUR	c	0	90	0	0	0	0	Shripur	1983
BOLPUR	c	0	51.1	0	0	0	5.2	Payer	1984
BOLPUR	c	0	4.5	0	0	0	7	Baruipur Mehediganja	1985
BOLPUR	c	0	3.5	0	0	0	6	Radha Ballabhpur	1986
		0	0	0	0	0	5.9	Narasingpur	1987
BOLPUR	c	0	17.8	0	0	0	7.2	Mirzapur	1988
BOLPUR	c	0	30.3	0	0	0	3.3	Baruipur	1989
BOLPUR	c	0	13.4	0	0	0	14.1	Debipur	1990
BOLPUR	c	0	14.2	0	0	0	0	Gangapur	1991
BOLPUR	c	0	27	0	0	0	2	Naoga	1992
BOLPUR	c	0	15.3	0	0	0	0	Kamalpur	1993
BOLPUR	c	0	5.9	0	0	0	0	Nanasol	1994
BOLPUR	c	0	2	0	0	0	0	Murandihi	1995
BOLPUR	c	0	9	0	0	0	4.1	Chunpalashi	1996
BOLPUR	c	0	20.4	0	0	0	0	Sabajpur	1997
BOLPUR	c	0	26.4	0	0	0	1	Jalalnagar	1998
BOLPUR	c	0	20.9	0	0	0	1	Khadempukur	1999
BOLPUR	c	0	23.4	0	0	0	1.2	Shakargacha	2000
BOLPUR	c	0	62.8	0	0	0	0	Paikuni	2001
BOLPUR	c	0	27.3	0	0	0	0	Pachara	2002
BOLPUR	c	0	41	0	0	0	2.6	Kayera	2003
BOLPUR	c	0	13.8	0	0	0	0	Panch Tentula	2004
BOLPUR	c	0	35.4	0	0	0	0	Katna	2005
BOLPUR	c	0	61.4	0	0	0	0	Goltikuri	2006
BOLPUR	c	4	45.3	0	0	0	4	Dakshin Sultanpur	2007
BOLPUR	c	0	34.8	0	0	0	0	Shibpur	2008
BOLPUR	c	0	87.3	0	0	0	0	Nachansaha	2009
BOLPUR	c	0	80	0	0	0	47	Purbba Narayanpur	2010

Land Use												
Area under different types of land use (in hectares rounded up to one decimal place)							Area irrigated by source (in hectare).					
Serial Number	Name of Village	Fallow lands other than current fallows	Current Fallows	Net Area Sown	Total Irrigated Land Area	Total Un-irrigated Land Area	Canals (C)	Wells/Tube-wells(W/TW)	Tanks/Lakes(T/L)	Water Falls(WF)	Others(O)	
1	2	110	111	112	113	114	115	116	117	118	119	
1969	Chhata Chak	0	0	217	119	98	100	10	9	0	0	
1970	Akamba	0	0	173	15	158	0	15	0	0	0	
1971	Dhulpur	0	0	31	22	9	0	12	10	0	0	
1972	Kshudrapur	0	0	170.5	33	137.5	0	22	11	0	0	
1973	Udaypur	0	0	40	40	0	0	30	10	0	0	
1974	Paschim Narayanpur	0	0	145	88	57	0	88	0	0	0	
1975	Paschim Pratappur	0	0	68	52	16	0	40	5	0	7	
1976	Bharatpur	0	0	250.7	60	190.7	0	50	10	0	0	
1977	Nohna	0	0	199.3	68	131.3	0	50	10	0	8	
1978	Dumrui	0	0	229	46	183	0	40	6	0	0	
1979	Ichhapur	0	0	398	18	380	14	4	0	0	0	
1980	Bhabanipur	0	0	107.1	90	17.1	0	30	60	0	0	
1981	Shunmuni	0	0	363	323	40	0	311	12	0	0	
1982	Tinor	0	0	384.9	100	284.9	0	60	40	0	0	
1983	Shripur	0	0	296.3	150	146.3	63	37	50	0	0	
1984	Payer	0	0	582.4	48	534.4	0	30	18	0	0	
1985	Baruipur Mehediganja	0	0	76	16.2	59.8	0	0	16.2	0	0	
1986	Radha Ballabhpur	0	0	68.6	10	58.6	0	0	10	0	0	
1987	Narasingpur	0	0	54	20	34	0	5	15	0	0	
1988	Mirzapur	0	0	108	75	33	0	50	25	0	0	
1989	Baruipur	0	0	34	33	1	0	25	8	0	0	
1990	Debipur	0	0	142.5	23.3	119.2	0	11.3	12	0	0	
1991	Gangapur	0	0	127	52	75	0	52	0	0	0	
1992	Naoga	0	0	206	158	48	0	58	40	0	60	
1993	Kamalpur	0	0	49	25	24	0	25	0	0	0	
1994	Nanasol	0	0	45	23	22	0	20	3	0	0	
1995	Murandihi	0	0	200.5	200.5	0	180.5	10	0	0	10	
1996	Chunpalashi	0	0	84.9	80.9	4	0	50	20	0	10.9	
1997	Sabajpur	0	0	53	34	19	0	29	5	0	0	
1998	Jalalnagar	0	0	92	22	70	0	18	4	0	0	
1999	Khadempukur	0	0	134	23	111	0	21	2	0	0	
2000	Shakargacha	0	0	86	28	58	0	20	8	0	0	
2001	Paikuni	0	0	162	50	112	0	20	20	0	10	
2002	Pachiara	0	0	248.9	96	152.9	0	26	70	0	0	
2003	Kayera	0	0	326	210	116	0	80	20	0	110	
2004	Panch Tentula	0	0	46	34	12	0	20	14	0	0	
2005	Katna	0	0	66	41	25	18	20	0	0	3	
2006	Goltikuri	0	0	194	194	0	48	134	0	0	12	
2007	Dakshin Sultanpur	0	0	242	227	15	212	5	0	0	10	
2008	Shibpur	0	0	92	92	0	72	10	0	0	10	
2009	Nachansaha	0	0	415.8	382.7	33.1	233.7	139	0	0	10	
2010	Purbba Narayanpur	0	0	57	4	53	4	0	0	0	0	

Name of three most important commodities manufactured			Name of Village	Serial Number
First	Second	Third		
120	121	122	2	1

Chhata Chak	1969
Akamba	1970
Dhulpur	1971
Kshudrapur	1972
Udaypur	1973
Paschim Narayanpur	1974
Paschim Pratappur	1975
Bharatpur	1976
Nohna	1977
Dumrui	1978
Ichhapur	1979
Bhabanipur	1980
Shunmuni	1981
Tinor	1982
Shripur	1983
Payer	1984
Baruipur Mehediganja	1985
Radha Ballabhpur	1986
Narasingpur	1987
Mirzapur	1988
Baruipur	1989
Debipur	1990
Gangapur	1991
Naoga	1992
Kamalpur	1993
Nanasol	1994
Murandihi	1995
Chunpalashi	1996
Sabajpur	1997
Jalalnagar	1998
Khadempukur	1999
Shakargacha	2000
Paikuni	2001
Pachiara	2002
Kayera	2003
Panch Tentula	2004
Katna	2005
Goltikuri	2006
Dakshin Sultanpur	2007
Shibpur	2008
Nachansaha	2009
Purbba Narayanpur	2010

Census of India 2011
Amenities and Land use

Serial Number	Name of Village	Location code no.	Total area of the village (in hectares rounded up to one decimal place)	Total population (2011 census)	Number of households (2011 census)	Number of educational amenities availab village, the distance range code viz; a for for 10+ kms of nearest place where fa							
						Pre-Primary school (PP)	Primary school (P)	Middle school (M)	Secondary School (S)	Senior Secondary school (SS)	Degree college of arts science & commerce (ASC)	Engineering college(EC)	Medical college (MC)
1	2	3	4	5	6	7	8	9	10	11	12	13	14
2011	Matikona	318016	186.8	2559	530	3	3	2	2	4	c	c	c
2012	Harishpur	318017	96.7	499	118	1	1	b	b	b	b	c	c
2013	Achhaipara	318018	218.6	1073	263	2	2		b	b	b	b	c
2014	Saldanga	318019	89.2	914	241	1	1	a	a	b	b	b	c
2015	Dhalla	318020	163.1	883	238	1	1	1	a	b	b	b	c
2016	Pratappur	318021	111.2	324	80	1	1	a	b	b	b	b	c
2017	Beloa	318022	251	2515	607	2	2				1		
2018	Chaupahari Jangal	318023	1737.9	4445	990	6	6						
2019	Khayerbani	318024	170.8	2185	507	1	1						
2020	Nelegar	318025	90.5	103	27	1	1						
2021	Etapur	318026	239.2	507	113	1	1						
2022	Ushahar	318027	312.4	1095	261	1	1						
2023	Ushardihi	318028	122.3	982	252	1	1	1					
2024	Lakshmiipur	318029	245.6	542	122	1	1						
2025	Daronda	318030	252.2	1149	291	2	2	2	2	1			
2026	Ramnagar	318031	303.4	1023	248	1	1						
2027	Kamarpara	318032	197.5	1466	343	1	1						
2028	Gopalnagar	318033	313.3	1231	304	2	2					2	
2029	Chella	318034	123.8	455	113	1	1						
2030	Halsidanga	318035	227	695	176	1	1						
2031	Shrichandrapur	318036	213.7	913	206	1	1						
2032	Narasonda	318037	266.5	1292	274	1	1						
2033	Batikor	318038	388.7	3086	732	5	4	2	2	1	c	c	c
2034	Uttar Ekdala	318039	61.6	0	0								
2035	Baharampur	318040	43.1	0	0								
2036	Kurmitha	318041	170.1	1477	348	1	1	1	b	b	c	c	c
2037	Palsa	318042	87.3	349	83	1	1						
2038	Jahanabad	318043	100.9	904	204	1	1	1					
2039	Kandpur	318044	115.6	547	135	1	1						
2040	Makra	318045	129.4	1480	349	1	1						
2041	Ulandi	318046	366.3	1151	265	2	2						
2042	Ikshusara	318047	70.5	1011	245	1	1						
2043	Anaipur	318048	89.1	37	9	1	1						
2044	Khushatikuri	318049	161.4	1994	480	2	2	1	1				
2045	Uttar Sultanpur	318050	56.4	511	123	1	1						
2046	Dhansaha	318051	546.6	1985	478	2	2		b		c		
2047	Golapbag	318052	68.2	948	242	1	1		a				
2048	Shrirampur	318053	204	1122	276	1	1		b	b	c	c	c
2049	Mangaldihi	318054	436.4	2668	727	7	7	1	b		c	c	c
2050	Brahmandihi	318055	119.6	663	157	1	1		a	b	c	c	c
2051	Takipur	318056	60.3	300	83	2	2			b	c	c	c
2052	Arazi Brahmandihi	318057	51.3	0	0								

- Village Directory

(As in 2009)

le. (If not available within the < 5 Kms, b for 5-10 Kms and c cility is available is given).						Number of Medical Amenities available. (If not available within the village , the distance range code viz; a for < 5 Kms, b for 5-10 Kms and c for 10+ kms of nearest place where facility is available is given).						Name of Village	Serial Number				
Management institute (MI)	Polytechnic (Pt)	Vocational training school /ITI	Non-formal training centre (NFTC)	Special school for disabled (SSD)	Others (specify)	Community health centre (CHC)	Primary health centre (PHC)	Primary health sub centre (PHS)	Maternity and child welfare centre (MCW)	T.B. clinic (TBC)	Hospital-allopathic (HA)			Hospital-alternative medicine (HO)	Dispensary (D)	Veterinary hospital (VH)	Mobile health clinic (MHC)
15	16	17	18	19	20	21	22	23	24	25	26	27	28	29	30	31	
b	c	c	c	c		c	c	1	c	c	c	c	c	c	c	c	Matikona
c	c	c	c	c		c	b	a	b	c	b	b	b	b	b	b	Harishpur
b	c	c		c		b	b	a	b	b	b	b	b	b	b	b	Achhaipara
b	c	c		c		b	b	a	b	b	b	b	b	b	b	b	Saldanga
b	c	c		c		b	b	1	b	b	b	b	b	b	b	b	Dhalla
b	c	c		c		b	b	a	b	b	b	b	b	b	b	b	Pratappur
																	Beloa
						c	c	c	c	c	c	c	c	c	c	c	Chaupahari Jangal
						a	a	a	a	a	a	a	a	a	a	a	Khayerbani
																	Nelegar
																	Etapur
						b	b	b	b	c	b	b	b	b	b	b	Ushahar
																	Ushardihi
																	Lakshmipur
						a	a	a	a								Daronda
									1								Ramnagar
																	Kamarpara
2						c	c	c	b	c	b	b	c	c	c	c	Gopalnagar
						c	c	c	c	c	c	c	c	c	c	c	Chella
						b	b	b	b	b	b	b	b	b	b	b	Halsidanga
																	Shrichandrapur
						b	b		b	c	c		a	c			Narasonda
c	c	c				c	1	1		c	c			1			Batikor
																	Uttar Ekdala
																	Baharampur
c	c	c				c	b	1	c		c		c	b			Kurmitha
							c	a		c	c			b			Palsa
						b	b		b	c	c		b	b			Jahanabad
						b	b		b	c	c		b	b			Kandpur
						b	c		b	c	c		b	b			Makra
						c	b	a		c	c			b			Ulandi
						a	a		b	c	c		a	a			Ikshusara
						a	a		a	c	c			a			Anaipur
						a	a		a	c	c		a	a			Khushdikuri
						b	b		b	c	c		b	c			Uttar Sultanpur
c							a	c				c		b			Dhansaha
							a	c						c			Golapbag
							a	c				c		c			Shrirampur
c							a	1				c		b			Mangaldihi
							a	b				c	c	b	b		Brahmandihi
							a	c				c		b			Takipur
																	Arazi Brahmandihi

Serial Number	Name of Village	Number of Non-Government Medical Amenities available.							Availability of drinking water - Yes / No							
		Charitable non Govt. hospital/Nursing home.	Medical practitioner with MBBS Degree	Medical practitioner with other degree	Medical practitioner with no degree	Traditional practitioner and faith healer .	Medicine Shop	Others	Tap water (Treated/Untreated)	Well water (Covered / Uncovered well)	Hand Pump	Tube wells / Bore well	Spring	River / Canal	Tank / Pond / Lake	Others
1	2	32	33	34	35	36	37	38	39	40	41	42	43	44	45	46
2011	Matikona	0	0	0	1	0	0	0	No	No	Yes	Yes	No	Yes	Yes	No
2012	Harishpur	0	0	0	0	0	0	0	No	No	Yes	No	No	No	Yes	No
2013	Achhaipara	0	0	0	1	0	0	0	No	No	No	Yes	No	No	Yes	No
2014	Saldanga	0	0	0	1	0	0	0	No	No	No	Yes	No	No	Yes	No
2015	Dhalla	0	0	0	1	0	0	0	No	No	No	Yes	No	No	Yes	No
2016	Pratappur	0	0	0	1	0	0	0	No	No	No	Yes	No	Yes	Yes	No
2017	Beloa	0	0	0	0	0	0	0	Yes	No	No	Yes	No	No	Yes	No
2018	Chaupahari Jangal	0	0	0	0	0	0	0	No	Yes	Yes	Yes	No	No	Yes	No
2019	Khayerbani	0	0	0	0	0	0	1	Yes	No	Yes	Yes	No	Yes	Yes	No
2020	Nelegar	0	0	0	0	0	0	0	Yes	No	Yes	Yes	No	Yes	Yes	No
2021	Etapur	0	0	0	0	0	0	0	No	No	Yes	Yes	No	Yes	Yes	No
2022	Ushahar	0	0	0	0	0	0	0	Yes	Yes	Yes	Yes	No	No	Yes	No
2023	Ushardihi	0	0	0	0	0	0	0	No	No	Yes	Yes	No	Yes	Yes	No
2024	Lakshmipur	0	0	0	0	0	0	0	No	Yes	Yes	Yes	No	No	Yes	No
2025	Daronda	0	0	0	0	0	0	0	Yes	Yes	Yes	Yes	No	Yes	Yes	No
2026	Ramnagar	0	0	0	0	0	0	0	No	No	Yes	Yes	No	Yes	Yes	No
2027	Kamarpara	0	0	0	0	0	0	0	No	No	Yes	Yes	No	No	Yes	No
2028	Gopalnagar	1	0	0	0	0	0	1	0	No	Yes	Yes	Yes	No	Yes	Yes
2029	Chella	0	0	0	0	0	0	2	0	Yes	Yes	Yes	No	No	Yes	No
2030	Halsidanga	1	0	0	0	0	0	1	0	No	Yes	Yes	Yes	No	Yes	No
2031	Shrichandrapur	0	0	0	0	0	0	1	0	No	No	No	No	No	No	No
2032	Narasonda	0	0	0	0	0	0	0	No	No	Yes	Yes	No	Yes	Yes	No
2033	Batikor	0	0	0	0	0	0	2	0	No	Yes	Yes	Yes	No	Yes	Yes
2034	Uttar Ekdala															
2035	Baharampur															
2036	Kurmitha	0	0	0	0	0	1	0	No	No	Yes	Yes	No	Yes	Yes	No
2037	Palsa	0	0	0	0	0	0	0	No	Yes	Yes	Yes	No	Yes	Yes	No
2038	Jahanabad	0	0	0	0	0	0	0	No	No	Yes	Yes	No	Yes	Yes	No
2039	Kandpur	0	0	0	0	0	0	0	No	No	Yes	Yes	No	Yes	Yes	No
2040	Makra	0	0	0	0	0	0	0	No	No	Yes	Yes	No	Yes	Yes	No
2041	Ulandi	0	0	0	0	0	0	0	No	Yes	Yes	Yes	No	Yes	Yes	No
2042	Ikshusara	0	0	0	0	0	0	0	No	No	Yes	Yes	No	Yes	Yes	No
2043	Anaipur	0	0	0	0	0	0	0	No	No	Yes	Yes	No	No	Yes	No
2044	Khushitikuri	0	0	0	0	0	0	0	No	No	Yes	Yes	No	Yes	Yes	No
2045	Uttar Sultanpur	0	0	0	0	0	0	0	No	No	Yes	Yes	No	Yes	Yes	No
2046	Dhansaha	0	0	0	0	0	0	0	No	No	Yes	Yes	No	No	Yes	No
2047	Golapbag	0	0	0	0	0	0	0	No	No	Yes	Yes	No	No	Yes	Yes
2048	Shrirampur	0	0	0	0	0	0	0	No	No	Yes	Yes	No	No	Yes	No
2049	Mangaldihi	0	1	0	0	0	1	0	No	No	Yes	Yes	No	No	Yes	No
2050	Brahmandihi	0	0	0	0	0	0	0	No	No	Yes	Yes	No	No	Yes	No
2051	Takipur	0	0	0	0	0	0	0	No	No	Yes	Yes	No	No	Yes	No
2052	Arazi Brahmandihi															

Availability of toilet & others Yes / No				Communication and transport facilities (If amenities available code -Yes is given except for Village Pin Code ,If not available within the village , the distance range code viz; a for < 5 Kms, b for 5-10 Kms and c for 10+ kms of nearest place where facility is available is given).								
Community toilet including bath.	Community toilet excluding bath.	Rural sanitary mart or sanitary hardware outlet available near the village.	Community bio- gas or recycle of waste for productive use.	Post office(PO)	Sub post office (SPO)	Post & Telegraph office (P&TO)	Village Pin Code	Telephones (Land lines)	Public call office (PCO)	Mobile phone coverage	Name of Village	Serial Number
47	48	49	50	51	52	53	54	55	56	57	2	1
No	No	No	No	Yes	c	Yes	731214	Yes	c	Yes	Matikona	2011
No	No	No	No	b	a	b	731214	b	b	Yes	Harishpur	2012
No	No	No	No	a	b	c	731214	a	a	Yes	Achhaipara	2013
No	No	No	No	a	b	c	731214	a	a	Yes	Saldanga	2014
No	No	No	No	Yes	b	c	731214	Yes	Yes	Yes	Dhalla	2015
No	No	No	No	a	b	c	731214	a	a	Yes	Pratappur	2016
No	No	No	No	a	a	c	731214	Yes	Yes	Yes	Belo	2017
No	No	No	No			c	731214		Yes	Yes	Chaupahari Jangal	2018
No	No	No	No	a	a	b	731214	Yes	Yes	Yes	Khayerbani	2019
Yes	Yes	Yes	No			b	731214	a	c	b	Nelegar	2020
No	No	No	No			b	731214	b	c	a	Etapur	2021
No	No	No	No	b	a	b	731236	b	a	Yes	Ushahar	2022
No	No	No	No	Yes		b	731214	Yes	b	a	Ushardihi	2023
No	No	No	No	a	b	b	731236	Yes	a	Yes	Lakshmipur	2024
No	No	No	No	Yes		b	731236	Yes	b	Yes	Daronda	2025
No	No	No	No			b	731236	Yes	b	b	Ramnagar	2026
No	No	No	No			b	731236	a	Yes	Yes	Kamarpara	2027
Yes	No	No	No	b	c	b	731236	Yes	Yes	Yes	Gopalnagar	2028
No	No	No	No	a	a	a	731236	Yes	Yes	Yes	Chella	2029
No	No	No	No	b	b	b	731236	Yes	Yes	Yes	Halsidanga	2030
No	No	No	No			b	731236	b	b	b	Shrichandrapur	2031
No	No	No	No	a	a	b	731121	Yes	a	Yes	Narasonda	2032
Yes	No	No	No	Yes	Yes	b	731121	Yes	Yes	Yes	Batikor	2033
											Uttar Ekdala	2034
											Baharampur	2035
No	No	No	No	c	Yes	c	731121	Yes	Yes	Yes	Kurmitha	2036
Yes	No	Yes	No	a	a	c	731121	Yes	Yes	Yes	Palsa	2037
No	No	No	No	a	a	c	731121	Yes	Yes	Yes	Jahanabad	2038
No	No	No	No	b	b	c	731214	Yes	Yes	Yes	Kandpur	2039
No	No	Yes	No	a	a	c	731214	Yes	Yes	Yes	Makra	2040
No	No	Yes	No	a	a	c	731214	Yes	Yes	Yes	Ulandi	2041
No	No	No	No	a	a	b	731121	Yes	Yes	Yes	Ikshusara	2042
No	No	Yes	No	a	a	b	731214	Yes	a	Yes	Anaipur	2043
No	No	No	No	a	c	b	731121	Yes	b	Yes	Khushtikuri	2044
No	No	No	No	b	b	b	731121	Yes	b	Yes	Uttar Sultanpur	2045
No	No	No	No	a	c	c	731124	Yes	Yes	Yes	Dhansaha	2046
No	No	No	No			c	731124	Yes	c	Yes	Golapbag	2047
No	No	No	No	b	b	b	731121	b	b	b	Shrirampur	2048
No	No	No	No	Yes	Yes	b	731121	Yes	Yes	b	Mangaldihi	2049
No	No	No	No	b	b	b	731121	Yes	Yes	Yes	Brahmandihi	2050
No	No	No	No	b	c	c	731121	c	b	Yes	Takipur	2051
											Arazi Brahmandihi	2052

Communication and transport facilities (If amenities available code -Yes is given except for Village Pin Code ,If not available within the village , the distance range code viz; a for < 5 Kms, b for 5-10 Kms and c for 10+ kms of nearest place where facility is available is given).													Village connected to highway (If amenities available code viz; a for < 5 Kms, b for 5-10 Kms and c for 10+ kms of nearest place where facility is available is given).			
Serial Number	Name of Village	Internet cafes/ Common service centre (CSC)	Private courier facility	Bus service (Public & Private)	Railway stations	Auto/Modified Autos	Taxis and Vans	Tractors	Cycle-pulled rickshaws(Manual & Machine driven)	Carts driven by animals	Sea /River ferry service	Connected to national highway(NH)	Connected to state highway(SH)	Connected to major district road (MDR)	Connected to others district road	Pucca roads
1	2	58	59	60	61	62	63	64	65	66	67	68	69	70	71	72
2011	Matikona	c	c	Yes	c	Yes	Yes	c	Yes	Yes	c	c	c	c	Yes	Yes
2012	Harishpur	b	b	b	c	c	Yes	Yes	Yes	Yes	b	b	b	b	b	a
2013	Achhaipara	b	c	b	c	b	a	Yes	b	Yes	c	b	a	b	b	a
2014	Saldanga	b	c	a	c	a	a	Yes	b	Yes	c	b	a	b	b	a
2015	Dhalla	b	c	Yes	c	b	Yes	Yes	b	Yes	c	b		b	b	a
2016	Pratappur	b	c	b	c	b	b	Yes	b	Yes	c	b	b	b	b	Yes
2017	Beloa	a	a	a	c	a	Yes	Yes	Yes	Yes	c	a		a	Yes	Yes
2018	Chaupahari Jangal	c	b	Yes	c	Yes	Yes	Yes	Yes	b	c		Yes		Yes	Yes
2019	Khayerbani	Yes	a	Yes	c	a	Yes	Yes	Yes	Yes	Yes				Yes	Yes
2020	Nelegar	b	b	Yes	c	b	Yes	a	Yes	Yes	c				Yes	a
2021	Etapur	b	b	a	c	b	a	b	Yes	a	c					a
2022	Ushahar	b	b	b	c	Yes	Yes	Yes	Yes	Yes	a	b	b	b	b	Yes
2023	Ushardihi	b	c	a	c	b	b	b	Yes	Yes	c					a
2024	Lakshmipur	c	b	a	c	b	b	Yes	Yes	Yes	b	b	a			a
2025	Daronda	b	b	Yes	Yes	b	Yes	a	Yes	Yes	c				Yes	Yes
2026	Ramnagar	b	b	Yes	c	a	Yes	a	Yes	Yes	c			Yes		Yes
2027	Kamarpara	c	b	b	c	Yes	Yes	Yes	Yes	b	c			Yes		a
2028	Gopalnagar	b	c	Yes	b	Yes	Yes	Yes	Yes	Yes	b	c	c	Yes	Yes	Yes
2029	Chella	c	c	Yes	Yes	Yes	Yes	Yes	Yes	Yes	a	c	c	c	c	Yes
2030	Halsidanga	c	c	Yes	c	Yes	Yes	Yes	Yes	Yes	b	c	c	c	c	Yes
2031	Shrichandrapur	c	b	a	c	a	a	a	Yes	b	c	c	c	c	c	Yes
2032	Narasonda	a	c	a	c	a	Yes	Yes	Yes	Yes	c	c	c	c	a	a
2033	Batikor	Yes	b	Yes	c	Yes	Yes	Yes	Yes	Yes	a	c	c		Yes	Yes
2034	Uttar Ekdala															
2035	Baharampur															
2036	Kurmitha	c	c	Yes	c	c	Yes	Yes	Yes	Yes	c	c	c	c	Yes	a
2037	Palsa	c	b	Yes	c	Yes	Yes	Yes	Yes	Yes	Yes	c	c			b
2038	Jahanabad	c	b	a	c	Yes	Yes	Yes	Yes	Yes	c	c	c	c	a	a
2039	Kandpur	b	b	a	c	a	Yes	Yes	Yes	Yes	c	c	c	c	b	a
2040	Makra	b	b	b	c	Yes	Yes	Yes	Yes	Yes	a	c				b
2041	Ulandi	b	b	a	c	Yes	Yes	Yes	Yes	Yes	c	c	c	b	Yes	a
2042	Ikshusara	b	b	b	c	Yes	Yes	Yes	Yes	Yes	c	c	c	c	a	a
2043	Anaipur	a	b	b	c	Yes	Yes	a	a	Yes	c	c	c			Yes
2044	Khushatikuri	Yes	b	Yes	c	Yes	Yes	b	Yes	Yes	c	c	c	c	Yes	a
2045	Uttar Sultanpur	b	c	Yes	c	b	Yes	b	Yes	Yes	c	c	c	c	Yes	b
2046	Dhansaha	c	c	a	c	c	Yes	Yes	Yes	Yes	c	c	c	c	c	a
2047	Golapbag	c	c	b	c	b	Yes	Yes	Yes	Yes	c	c	b	c	b	b
2048	Shrirampur	b	c	a	c	b	Yes	Yes	Yes	Yes	c	c	c	c	b	b
2049	Mangaldihi	b	c	Yes	c	c	Yes	c	Yes	a	c	c	c	c	Yes	b
2050	Brahmandihi	b	b	Yes	c	b	Yes	Yes	Yes	Yes	c	c	c	c	Yes	Yes
2051	Takipur	c	c	b	c	c	Yes	Yes	Yes	a	c	c	c	c	b	b
2052	Arazi Brahmandihi															

ys,village roads, banks & credit societies :-Yes is given, If not available within the code viz; a for <5 Kms, b for 5-10 Kms place where facility is available is given).													Availability of miscellaneous facilities (If amenities available code -Yes is given, If not available within the village , the distance range code viz; a for < 5 Kms, b for 5-10 Kms and c for 10+ kms of nearest place where facility is available is given).			
Kutchcha roads	Water bounded macadam(WBM) roads	Navigable waterway (river/canal)(NW)	Footpaths (FP)	Commercial & Co-operative Banks	ATM	Agricultural Credit Societies	Self-Help Group (SHG)	Public distribution system (PDS) shop	Mandis / Regular market	Weekly Haat	Agricultural marketing society	Integrated Child Development Scheme (Nutritional Centres)	Anganwadi Centre (Nutritional Centres)	Others (Nutritional Centres)	Name of Village	Serial Number
73	74	75	76	77	78	79	80	81	82	83	84	85	86	87		1
a			Yes	c	c	Yes	Yes	Yes	c	b	c	Yes	Yes	Yes	Matikona	2011
Yes	c	b	Yes	b	b	b	Yes	a	b	b	b	Yes	Yes	Yes	Harishpur	2012
Yes			Yes	b	b	c	Yes	Yes	c	b	b	Yes	Yes	Yes	Achhaipara	2013
Yes				b	b	c	Yes	b	c	b	b	Yes	Yes	Yes	Saldanga	2014
Yes				b	b	c	Yes	b	c	b	b	Yes	Yes	Yes	Dhalla	2015
Yes				b	b	c	Yes	b	c	b	b	Yes	Yes	Yes	Pratappur	2016
Yes			Yes	a	a	c	Yes	Yes	c	Yes	Yes	Yes	Yes	Yes	Beloa	2017
Yes			Yes			c	Yes	Yes	b	Yes	Yes	Yes	Yes	Yes	Chaupahari Jangal	2018
Yes			Yes	a	a	c	Yes	a	c	a	a	Yes	Yes	Yes	Khayerbani	2019
a				Yes	Yes	Yes	Yes	Yes	Yes	Yes	Yes	Yes	Yes	Yes	Nelegar	2020
Yes	Yes					c	Yes	Yes	c	Yes	Yes	Yes	Yes	Yes	Etapur	2021
a		Yes	Yes	b	b	b	Yes	a	c	b	Yes	Yes	Yes	Yes	Ushahar	2022
a						c	Yes	Yes	c	Yes	Yes	Yes	Yes	Yes	Ushardihi	2023
Yes		a	Yes	b	b	c	Yes	Yes	c	b	b	Yes	Yes	Yes	Lakshmipur	2024
a			Yes			c	Yes	Yes	c	Yes	Yes	Yes	Yes	Yes	Daronda	2025
a			Yes	b	b	c	Yes	b	c	b	b	Yes	Yes	Yes	Ramnagar	2026
Yes		Yes	Yes			b	Yes	Yes	c	Yes	Yes	Yes	Yes	Yes	Kamarpara	2027
Yes		b	Yes	b	b	c	Yes	Yes	c	b	b	Yes	Yes	Yes	Gopalnagar	2028
Yes	Yes	Yes	c	c	c	c	Yes	a	c	c	c	Yes	Yes	Yes	Chella	2029
Yes	Yes	b	b	c	c	c	Yes	a	c	a	a	Yes	Yes	a	Halsidanga	2030
Yes	Yes	Yes	b	c	c	c	Yes	Yes	c	c	c	c	Yes	c	Shrichandrapur	2031
a			Yes	a	c	c	Yes	Yes	c	a	a	Yes	Yes	Yes	Narasonda	2032
Yes	Yes	b	Yes	Yes	c	Yes	Yes	Yes	Yes	Yes	Yes	Yes	Yes	Yes	Batikor	2033
															Uttar Ekdala	2034
															Baharampur	2035
Yes	b		Yes	b	c	Yes	Yes	a	c	b	c	Yes	Yes	Yes	Kurmitha	2036
Yes				b	c	c	Yes	Yes	c	Yes	Yes	Yes	Yes	Yes	Palsa	2037
a		Yes		a	c	c	Yes	Yes	c	b	b	Yes	Yes	Yes	Jahanabad	2038
a		Yes		b	c	c	Yes	Yes	c	b	b	Yes	Yes	Yes	Kandpur	2039
Yes		Yes	Yes	b	c	b	Yes	Yes	c	Yes	Yes	Yes	Yes	Yes	Makra	2040
Yes		Yes	Yes	b	c	c	Yes	Yes	b	Yes	Yes	Yes	Yes	Yes	Ulandi	2041
a		Yes	Yes	a	b	c	Yes	Yes	c	a	c	Yes	Yes	Yes	Ikshusara	2042
Yes				a	c	c	Yes	Yes	c	Yes	Yes	Yes	Yes	Yes	Anaipur	2043
a		Yes	Yes	a	c	c	Yes	Yes	c	Yes	Yes	Yes	Yes	Yes	Khushatikuri	2044
a				b	c	c	Yes	Yes	c	Yes	Yes	Yes	Yes	Yes	Uttar Sultanpur	2045
Yes	c	b	Yes	a	c	c	Yes	Yes	c	a	a	Yes	Yes	Yes	Dhansaha	2046
Yes	b	c	c	b	c	c	Yes	Yes	c	Yes	Yes	b	Yes	Yes	Golapbag	2047
Yes	b	b	Yes	a	c	c	Yes	Yes	b	b	Yes	Yes	Yes	Yes	Shrirampur	2048
Yes	c	c	Yes	b	b	c	Yes	Yes	c	Yes	b	Yes	Yes	Yes	Mangaldihi	2049
Yes	a	Yes	Yes	a	c	c	Yes	Yes	c	Yes	Yes	Yes	Yes	Yes	Brahmandihi	2050
a	b	c	c	c	c	c	Yes	Yes	b	c	b	Yes	c	b	Takipur	2051
															Arazi Brahmandihi	2052

Availability of miscellaneous facilities (If amenities available code -Yes is given, If not available within the village , the distance range code viz; a for < 5 Kms, b for 5-10 Kms and c for 10+ kms of nearest place where facility is available is given).												Availability of electricity (Yes/No)			
Serial Number	Name of Village	ASHA (Accredited Social Health Activist)	Community centre with/without TV	Sports Field,	Sports Club / Recreation Centre	Cinema / Video Hall	Public Library	Public Reading Room	Newspaper Supply	Assembly Polling station	Birth & Death Registration Office	Power Supply for Domestic Use (ED)	Power Supply for Agricultural Use (EAG)	Power Supply for Commercial Use (EC)	Power Supply for All Uses (EA)
1	2	88	89	90	91	92	93	94	95	96	97	98	99	100	101
2011	Matikona	Yes	Yes	Yes	c	c	c	Yes	Yes	Yes	a	Yes	Yes	Yes	Yes
2012	Harishpur	Yes	Yes	a	a	b	b	b	b	b	b	Yes	No	No	No
2013	Achhaipara	Yes	Yes	a	Yes	b	b	Yes	Yes	Yes	b	Yes	Yes	No	No
2014	Saldanga	Yes	Yes	a	Yes	b	b	Yes	Yes	Yes	b	Yes	Yes	No	No
2015	Dhalla	Yes	Yes	Yes	Yes	b	b	b	Yes	Yes	b	Yes	Yes	No	No
2016	Pratappur	Yes	a	a	a	b	b	b	Yes	a	b	Yes	No	No	No
2017	Beloa	Yes	Yes	Yes	Yes	Yes	Yes	Yes	Yes	Yes	Yes	Yes	Yes	Yes	Yes
2018	Chaupahari Jangal	Yes	Yes	Yes	Yes	Yes	Yes	Yes	Yes	Yes	Yes	Yes	No	No	No
2019	Khayerbani	Yes	Yes	Yes	Yes	a	a	Yes	Yes	Yes	a	Yes	Yes	Yes	Yes
2020	Nelegar	Yes	Yes	Yes	Yes	Yes	Yes	Yes	Yes	Yes	Yes	Yes	No	Yes	No
2021	Etapur	Yes	Yes	Yes	Yes	Yes	Yes	Yes	Yes	Yes	Yes	Yes	No	No	No
2022	Ushahar	Yes	Yes	Yes	Yes	Yes	Yes	Yes	Yes	Yes	b	Yes	Yes	Yes	Yes
2023	Ushardihi	Yes	Yes	Yes	Yes	Yes	Yes	Yes	Yes	Yes	Yes	Yes	No	No	No
2024	Lakshmipur	Yes	Yes	Yes	Yes	Yes	Yes	Yes	Yes	Yes	b	Yes	Yes	Yes	Yes
2025	Daronda	Yes	Yes	Yes	Yes	Yes	Yes	Yes	Yes	Yes	Yes	Yes	No	Yes	No
2026	Ramnagar	Yes	Yes	Yes	Yes	Yes	Yes	Yes	Yes	Yes	b	Yes	Yes	Yes	Yes
2027	Kamarpara	Yes	Yes	Yes	Yes	Yes	Yes	Yes	Yes	Yes	Yes	Yes	Yes	Yes	Yes
2028	Gopalnagar	Yes	Yes	Yes	Yes	c	c	c	Yes	Yes	c	Yes	Yes	Yes	Yes
2029	Chella	Yes	b	Yes	Yes	c	c	c	Yes	Yes	c	Yes	Yes	Yes	Yes
2030	Halsidanga	Yes	Yes	Yes	Yes	b	b	b	Yes	Yes	b	Yes	Yes	Yes	Yes
2031	Shrichandrapur	Yes	Yes	Yes	Yes	c	c	c	Yes	Yes	c	Yes	Yes	Yes	Yes
2032	Narasonda	Yes	Yes	Yes	Yes	Yes	Yes	Yes	Yes	Yes	Yes	Yes	Yes	Yes	Yes
2033	Batikor	Yes	Yes	Yes	Yes	c	Yes	Yes	Yes	Yes	Yes	Yes	Yes	Yes	Yes
2034	Uttar Ekdala														
2035	Baharampur														
2036	Kurmitha	Yes	Yes	b	Yes	c	b	Yes	Yes	Yes	Yes	Yes	Yes	Yes	Yes
2037	Palsa	Yes	Yes	Yes	Yes	Yes	Yes	Yes	Yes	Yes	Yes	Yes	Yes	Yes	Yes
2038	Jahanabad	Yes	Yes	Yes	Yes	Yes	Yes	Yes	Yes	Yes	b	Yes	Yes	Yes	Yes
2039	Kandpur	Yes	Yes	Yes	Yes	Yes	Yes	Yes	Yes	Yes	Yes	Yes	Yes	No	No
2040	Makra	Yes	Yes	Yes	Yes	Yes	Yes	Yes	Yes	Yes	Yes	Yes	Yes	No	No
2041	Ulandi	Yes	Yes	Yes	Yes	Yes	Yes	Yes	Yes	Yes	b	Yes	Yes	Yes	Yes
2042	Ikshusara	Yes	Yes	Yes	Yes	Yes	Yes	Yes	Yes	Yes	a	Yes	Yes	Yes	Yes
2043	Anaipur	Yes	Yes	Yes	Yes	Yes	Yes	Yes	Yes	Yes	Yes	Yes	Yes	Yes	Yes
2044	Khushitikuri	Yes	Yes	Yes	Yes	Yes	Yes	Yes	Yes	Yes	Yes	Yes	Yes	Yes	Yes
2045	Uttar Sultanpur	Yes	Yes	Yes	Yes	Yes	Yes	Yes	Yes	Yes	b	Yes	No	No	No
2046	Dhansaha	Yes	Yes	c	c	c	b	c	c	Yes	b	Yes	Yes	Yes	Yes
2047	Golapbag	Yes	c	c	c	c	c	c	c	c	c	Yes	Yes	Yes	Yes
2048	Shrirampur	b	b	b	b	b	b	Yes	b	Yes	b	Yes	Yes	Yes	Yes
2049	Mangaldihi	Yes	b	Yes	b	c	Yes	Yes	Yes	Yes	c	Yes	Yes	Yes	Yes
2050	Brahmandihi	Yes	Yes	Yes	a	a	a	a	a	a	b	Yes	Yes	Yes	Yes
2051	Takipur	Yes	b	c	c	c	c	b	c	c	a	Yes	No	No	No
2052	Arazi Brahmandihi														

Nearest Town		Land Use							
		Area under different types of land use (in hectares rounded up to one decimal place)							
Name	Distance range code i.e. a for < 5 Kms, b for 5-10 Kms and c for 10+ kms .	Forests	Area under Non-agricultural Uses	Barren and Un-cultivable land	Permanent Pastures and Other Grazing Lands	Land Under Miscellaneous Tree Crops etc.	Culturable Waste Land	Name of Village	Serial Number
102	103	104	105	106	107	108	109	2	1
bolpur	c	0	2.2	0	0	0	0	Matikona	2011
bolpur	c	0	11.7	0	0	0	0	Harishpur	2012
bolpur	c	0	8.6	0	0	0	0	Achhaipara	2013
bolpur	c	0	9.2	0	0	0	0	Saldanga	2014
BOLPUR	c	0	16.1	0	0	0	0	Dhalla	2015
BOLPUR	c	0	21.4	0	0	0	0.8	Pratappur	2016
BOLPUR	c	0	3.2	0	0	0	4.2	Beloa	2017
BOLPUR	c	20.4	406.8	0	0	0	2.3	Chaupahari Jangal	2018
BOLPUR	c	1.6	42	0	0	0	2.2	Khayerbani	2019
BOLPUR	c	13.2	9.4	0	0	0	4.1	Nelegar	2020
BOLPUR	c	0	6.5	0	0	0	51.6	Etapur	2021
BOLPUR	c	0	65	0	0	0	0	Ushahar	2022
BOLPUR	c	0	4.1	0	0	0	0	Ushardihi	2023
BOLPUR	c	0	106.4	0	0	0	0	Lakshmipur	2024
BOLPUR	c	6.9	67.2	0	0	0	10.1	Daronda	2025
BOLPUR	b	0	84.5	0	0	0	3.2	Ramnagar	2026
BOLPUR	c	0	17	0	0	0	50.3	Kamarpara	2027
BOLPUR	b	0	43	0	0	0	58.1	Gopalnagar	2028
BOLPUR	b	0	0	0	0	0	2	Chella	2029
BOLPUR	c	0	0	0	0	0	102.8	Halsidanga	2030
BOLPUR	c	0	0	0	0	0	185.4	Shrichandrapur	2031
SURI	c	0	34	0	0	0	50	Narasonda	2032
SURI	c	0	27	0	0	0	20	Batikor	2033
		0	2.5	0	0	0	0	Uttar Ekdala	2034
		0	2.7	0	0	0	0	Baharampur	2035
SURI	c	0	52	0	0	0	0.1	Kurmitha	2036
SURI	c	0	2.1	0	0	0	0	Palsa	2037
SURI	c	0	3.3	0	0	0	0	Jahanabad	2038
SURI	c	0	37	0	0	0	0	Kandpur	2039
SURI	c	0	19.5	0	0	0	2.9	Makra	2040
SURI	c	0	27	0	0	0	22.8	Ulandi	2041
SURI	c	0	6.5	0	0	0	0	Ikshusara	2042
SURI	c	0	8.7	0	0	0	0	Anaipur	2043
SURI	c	0	42.4	0	0	0	59.4	Khushtikuri	2044
SURI	c	0	7	0	0	0	0	Uttar Sultanpur	2045
DUBRAJPUR	c	0	66.6	0	0	0	0	Dhansaha	2046
DUBRAJPUR	c	0	0	0	0	0	10	Golapbag	2047
DUBRAJPUR	c	0	30	0	0	0	26.6	Shrirampur	2048
BOLPUR	c	0	76	0	0	0	180	Mangaldihi	2049
DUBRAJPUR	c	0	0	0	0	0	0	Brahmandihi	2050
DUBRAJPUR	c	0	0	0	0	0	10	Takipur	2051
		0	0	0	0	0	0	Arazi Brahmandihi	2052

Land Use												
Area under different types of land use (in hectares rounded up to one decimal place)								Area irrigated by source (in hectare).				
Serial Number	Name of Village	Fallow lands other than current fallows	Current Fallows	Net Area Sown	Total Irrigated Land Area	Total Un-irrigated Land Area	Canals (C)	Wells/Tube-wells(W/TW)	Tanks/Lakes(T/L)	Water Falls(WF)	Others(O)	
1	2	110	111	112	113	114	115	116	117	118	119	
2011	Matikona	0	0	184.7	184.7	0	160.7	14	0	0	10	
2012	Harishpur	0	0	85	85	0	75	10	0	0	0	
2013	Achhaipara	0	0	210	210	0	170.8	29.2	0	0	10	
2014	Saldanga	0	0	80	80	0	30	40	0	0	10	
2015	Dhalla	0	0	147	142	5	65	70	0	0	7	
2016	Pratappur	0	0	89	85.3	3.8	65.3	10	0	0	10	
2017	Beloa	0	0	243.5	150	93.5	66	34	50	0	0	
2018	Chaupahari Jangal	0	0	1308.4	1037.8	270.6	0	1037.8	0	0	0	
2019	Khayerbani	0	0	125	25	100	0	0	25	0	0	
2020	Nelegar	0	0	63.8	1	62.8	0	0	1	0	0	
2021	Etapur	0	0	181	26	155	0	26	0	0	0	
2022	Ushahar	0	0	247.4	225	22.4	5	210	8	0	2	
2023	Ushardihi	0	0	118.2	20	98.2	0	18	2	0	0	
2024	Lakshmipur	0	0	139.2	0	139.2	0	0	0	0	0	
2025	Daronda	0	0	167.9	20	147.9	0	0	20	0	0	
2026	Ramnagar	0	0	215.7	40	175.7	0	38	2	0	0	
2027	Kamarpara	0	0	130.3	20	110.3	0	1	16	0	3	
2028	Gopalnagar	0	0	212.2	89.7	122.5	44.7	20	25	0	0	
2029	Chella	0	0	121.8	42.7	79.1	42.7	0	0	0	0	
2030	Halsidanga	0	0	124.2	92	32.2	0	80	12	0	0	
2031	Shrichandrapur	0	0	28.2	28.2	0	0	25	3.2	0	0	
2032	Narasonda	0	0	182.5	125	57.5	84	5	25.9	0	10.1	
2033	Batikor	0	0	341.7	153.9	187.7	52	101.9	0	0	0	
2034	Uttar Ekdala	0	0	59.1	59.1	0	0	0	59.1	0	0	
2035	Baharampur	0	0	40.5	40.5	0	0	0	40.5	0	0	
2036	Kurmitha	0	0	118	52	66	12	15	25	0	0	
2037	Palsa	0	0	85.2	70.2	15	45.2	15	10	0	0	
2038	Jahanabad	0	0	97.6	84.6	13	76.6	3	5	0	0	
2039	Kandpur	0	0	78.6	66.6	12	58.6	5	3	0	0	
2040	Makra	0	0	107.1	97.1	10	93.1	2	2	0	0	
2041	Ulandi	0	0	316.5	305.5	11	112.9	0	0	0	192.6	
2042	Ikshusara	0	0	64	52	12	26.1	15	10.9	0	0	
2043	Anaipur	0	0	80.4	70.4	10	0	26.3	7.7	0	36.4	
2044	Khushatikuri	0	0	59.6	54.6	5	9.5	10.1	20	0	15	
2045	Uttar Sultanpur	0	0	49.4	40	9.4	11.9	10.1	18	0	0	
2046	Dhansaha	0	0	480	160	320	111	30	15	0	4	
2047	Golapbag	0	0	58.2	38.8	19.4	28.8	10	0	0	0	
2048	Shrirampur	0	0	147.4	33.4	114	33.4	0	0	0	0	
2049	Mangaldihi	0	0	180.4	80	100.4	20	20	40	0	0	
2050	Brahmandihi	0	0	119.6	0	119.6	0	0	0	0	0	
2051	Takipur	0	0	50.3	20	30.3	20	0	0	0	0	
2052	Arazi Brahmandihi	0	0	51.3	0	51.3	0	0	0	0	0	

Name of three most important commodities manufactured			Name of Village	Serial Number
First	Second	Third		
120	121	122	2	1

Shalpata Products

Matikona	2011
Harishpur	2012
Achhaipara	2013
Saldanga	2014
Dhalla	2015
Pratappur	2016
Belo	2017
Chaupahari Jangal	2018
Khayerbani	2019
Nelegar	2020
Etapur	2021
Ushahar	2022
Ushardihi	2023
Lakshmipur	2024
Daronda	2025
Ramnagar	2026
Kamarpara	2027
Gopalnagar	2028
Chella	2029
Halsidanga	2030
Shrichandrapur	2031
Narasonda	2032
Batikor	2033
Uttar Ekdala	2034
Baharampur	2035
Kurmitha	2036
Palsa	2037
Jahanabad	2038
Kandpur	2039
Makra	2040
Ulandi	2041
Ikshusara	2042
Anaipur	2043
Khushtikuri	2044
Uttar Sultanpur	2045
Dhansaha	2046
Golapbag	2047
Shrirampur	2048
Mangaldihi	2049
Brahmandihi	2050
Takipur	2051
Arazi Brahmandihi	2052

Census of India 2011
Amenities and Land use

Serial Number	Name of Village	Location code no.	Total area of the village (in hectares rounded up to one decimal place)	Total population (2011 census)	Number of households (2011 census)	Number of educational amenities availab village, the distance range code viz; a for for 10+ kms of nearest place where fa							
						Pre-Primary school (PP)	Primary school (P)	Middle school (M)	Secondary School (S)	Senior Secondary school (SS)	Degree college of arts science & commerce (ASC)	Engineering college(EC)	Medical college (MC)
1	2	3	4	5	6	7	8	9	10	11	12	13	14
2053	Raghaipur	318058	101.9	1318	312	1	1	1	1				
2054	Chaumandalpur	318059	126.7	1517	360	1	1		b	c	c	c	c
2055	Hansra	318060	543.9	2386	581	2	2	1	1	1			
2056	Chhatar Bandi	318061	202.2	2415	594	2	2						
2057	Amladihi	318062	56	731	189	1	1			c	c	c	c
2058	Khirai	318063	147.7	2082	488	1	1	b	b		c	c	c
2059	Karchadihi	318064	56.7	164	38	c							
2060	Balta	318065	182.6	766	183	1	1						
2061	Dharampur (P)	318066	102.8	1127	245	5	5	1	1				
Block T O T A L :			25967.7	161584	37091	210	206	43	22	11	2	2	0

- Village Directory

(As in 2009)

le. (If not available within the < 5 Kms, b for 5-10 Kms and c cility is available is given).							Number of Medical Amenities available. (If not available within the village , the distance range code viz; a for < 5 Kms, b for 5-10 Kms and c for 10+ kms of nearest place where facility is available is given).							Name of Village	Serial Number			
Management institute (MI)	Polytechnic (Pt)	Vocational training school /ITI	Non-formal training centre (NFTC)	Special school for disabled (SSD)	Others (specify)	Community health centre (CHC)	Primary health centre (PHC)	Primary health sub centre (PHS)	Maternity and child welfare centre (MCW)	T.B. clinic (TBC)	Hospital-allopathic (HA)	Hospital-alternative medicine (HO)	Dispensary (D)			Veterinary hospital (VH)	Mobile health clinic (MHC)	Family welfare centre (FWC)
15	16	17	18	19	20	21	22	23	24	25	26	27	28	29	30	31	2	1
						c	1	1			c	c		1			Raghaipur	2053
c		c				b	a	1			c			a			Chaumandalpur	2054
							c	c			c			b			Hansra	2055
							a			c		c	a	b			Chhatar Bandi	2056
								c			c			b			Amladihi	2057
c	c	c				c	1	1		c	c	c	b	a			Khirai	2058
						a	a		b	c	c		a	a			Karchadihi	2059
						b	b		b	c	c		b	b			Balta	2060
																	Dharampur (P)	2061
2	0	2	6	0	0	0	15	31	1	0	0	0	0	2	0	0	: Block T O T A L	

Serial Number	Name of Village	Number of Non-Government Medical Amenities available.							Availability of drinking water - Yes / No							
		Charitable non Govt. hospital/Nursing home.	Medical practitioner with MBBS Degree	Medical practitioner with other degree	Medical practitioner with no degree	Traditional practitioner and faith healer .	Medicine Shop	Others	Tap water (Treated/Untreated)	Well water (Covered / Uncovered well)	Hand Pump	Tube wells / Bore well	Spring	River / Canal	Tank / Pond / Lake	Others
1	2	32	33	34	35	36	37	38	39	40	41	42	43	44	45	46
2053	Raghaipur	0	0	0	0	0	0	0	No	No	Yes	Yes	No	No	Yes	No
2054	Chaumandalpur	0	1	0	0	0	1	0	No	No	Yes	Yes	No	No	Yes	No
2055	Hansra	0	0	0	0	0	0	0	No	No	Yes	Yes	No	Yes	Yes	No
2056	Chhatar Bandi	0	0	0	0	0	0	0	No	No	Yes	Yes	No	Yes	Yes	No
2057	Amladihi	0	0	0	0	0	0	0	No	No	Yes	Yes	No	Yes	Yes	No
2058	Khirai	0	0	0	0	0	0	0	No	No	Yes	Yes	No	No	Yes	No
2059	Karchadihi	0	0	0	0	0	0	0	No	No	Yes	Yes	No	Yes	Yes	No
2060	Balta	0	0	0	0	0	0	0	No	No	Yes	Yes	No	Yes	Yes	No
2061	Dharampur (P)	0	0	0	0	0	0	0	No	No	Yes	No	No	No	Yes	No
Block T O T A L :		2	2	5	22	0	14	1	18	15	89	98	0	52	116	8

Availability of toilet & others Yes / No				Communication and transport facilities (If amenities available code -Yes is given except for Village Pin Code ,If not available within the village , the distance range code viz; a for < 5 Kms, b for 5-10 Kms and c for 10+ kms of nearest place where facility is available is given).									
47	48	49	50	51	52	53	54	55	56	57	Name of Village	1	
Community toilet including bath.	Community toilet excluding bath.	Rural sanitary mart or sanitary hardware outlet available near the village.	Community bio- gas or recycle of waste for productive use.	Post office(PO)	Sub post office (SPO)	Post & Telegraph office (P&TO)	Village Pin Code	Telephones (Land lines)	Public call office (PCO)	Mobile phone coverage		Serial Number	
No	No	No	No	b	c	c	731121	b	b	b	Raghaipur	2053	
No	No	No	No	b	c	c	731121	a	Yes	Yes	Chaumandalpur	2054	
No	No	No	No	Yes	b	c	731214	a	b	b	Hansra	2055	
No	No	No	No	a	c	c	731214	a	Yes	a	Chhatar Bandi	2056	
No	No	No	No	c	c	b	731236	c	c	c	Amladihi	2057	
No	No	No	Yes	b	c	c	731214	c	Yes	c	Khirai	2058	
No	No	No	No	a		b	731121	Yes	c	Yes	Karchadihi	2059	
No	No	Yes	No	a	a	a	731121	Yes	c	Yes	Balta	2060	
No	No	No	No	a	c	c	731214	Yes	c	c	Dharampur (P)	2061	
7	4	14	3	28	4	9	127	78	36	103	: Block T O T A L		

Communication and transport facilities (If amenities available code -Yes is given except for Village Pin Code ,If not available within the village , the distance range code viz; a for < 5 Kms, b for 5-10 Kms and c for 10+ kms of nearest place where facility is available is given).													Village connected to highway (If amenities available code viz; a for < 5 Kms, b for 5-10 Kms and c for 10+ kms of nearest place where facility is available is given).			
Serial Number	Name of Village	Internet cafes/ Common service centre (CSC)	Private courier facility	Bus service (Public & Private)	Railway stations	Auto/Modified Autos	Taxis and Vans	Tractors	Cycle-pulled rickshaws(Manual & Machine driven)	Carts driven by animals	Sea /River ferry service	Connected to national highway(NH)	Connected to state highway(SH)	Connected to major district road (MDR)	Connected to others district road	Pucca roads
1	2	58	59	60	61	62	63	64	65	66	67	68	69	70	71	72
2053	Raghaipur	b	c	Yes	c	Yes	Yes	Yes	Yes	Yes	b	c	c	c	a	Yes
2054	Chaumandalpur	b	b	Yes	c	b	Yes	c	Yes	a	c	c	c	c	Yes	b
2055	Hansra	c	b	b	c	b	Yes	Yes	Yes	Yes	c	c	c	b	c	b
2056	Chhatar Bandi	b	b	a	c	Yes	Yes	Yes	Yes	Yes	c	c	b	c	Yes	a
2057	Amladihi	c	c	b	b	b	Yes	Yes	Yes	Yes	b	c	c	b	c	b
2058	Khirai	c	c	a	c	b	Yes	c	Yes	a	c	c	c	c	Yes	b
2059	Karchadihi	b	b	b	c	b	Yes	a	Yes	Yes	c	c	c	b	a	b
2060	Balta	b	c	b	c	a	Yes	a	Yes	Yes	c	c	c	c	a	b
2061	Dharampur (P)	c	c	a	c	c	Yes	Yes	Yes	Yes	c	a				a
Block T O T A L :		8	5	46	3	22	82	79	99	105	5	0	7	18	48	40

ys,village roads, banks & credit societies :-Yes is given, If not available within the code viz; a for <5 Kms, b for 5-10 Kms place where facility is available is given).													Availability of miscellaneous facilities (If amenities available code -Yes is given, If not available within the village , the distance range code viz; a for < 5 Kms, b for 5-10 Kms and c for 10+ kms of nearest place where facility is available is given).				
73	74	75	76	77	78	79	80	81	82	83	84	85	86	87	Name of Village	Serial Number	
a			Yes	b	c	b	Yes	Yes	c	a	Yes	Yes	Yes	Yes	Raghaipur	2053	
Yes	c	c	Yes	c	c	c	Yes	Yes	c	a	a	Yes	Yes	Yes	Chaumandalpur	2054	
a	b		Yes	b	c	b	Yes	Yes	c	c	a	Yes	Yes	Yes	Hansra	2055	
Yes	a	Yes	Yes	c	c	c	Yes	Yes	c	a	b	Yes	Yes	Yes	Chhatar Bandi	2056	
a	c	c	b			c	Yes	Yes	b	c	c	Yes	c	Yes	Amladihi	2057	
Yes	b		Yes	c	c	c	Yes	Yes	c	a	c	Yes	Yes	Yes	Khirai	2058	
a		Yes		a	c	c	Yes	Yes	c	a	Yes	Yes	Yes	Yes	Karchadihi	2059	
a		Yes		a	c	c	Yes	Yes	c	Yes	Yes	Yes	Yes	Yes	Balta	2060	
Yes			Yes	a	c	c	Yes	Yes	c	c	a	Yes	Yes	Yes	Dharampur (P)	2061	
83	7	22	85	9	2	16	126	87	6	50	59	122	123	123	: Block T O T A L		

Availability of miscellaneous facilities (If amenities available code -Yes is given, If not available within the village , the distance range code viz; a for < 5 Kms, b for 5-10 Kms and c for 10+ kms of nearest place where facility is available is given).												Availability of electricity (Yes/No)			
Serial Number	Name of Village	ASHA (Accredited Social Health Activist)	Community centre with/without TV	Sports Field,	Sports Club / Recreation Centre	Cinema / Video Hall	Public Library	Public Reading Room	Newspaper Supply	Assembly Polling station	Birth & Death Registration Office	Power Supply for Domestic Use (ED)	Power Supply for Agricultural Use (EAG)	Power Supply for Commercial Use (EC)	Power Supply for All Uses (EA)
1	2	88	89	90	91	92	93	94	95	96	97	98	99	100	101
2053	Raghaipur	Yes	Yes	Yes	b	b	b	Yes	b	Yes	Yes	Yes	Yes	Yes	Yes
2054	Chaumandalpur	Yes	c	Yes	c	c	b	b	b	Yes	a	Yes	Yes	Yes	Yes
2055	Hansra	Yes	c	c	c	c	c	b	c	b	b	Yes	Yes	Yes	Yes
2056	Chhatar Bandi	Yes	Yes	Yes	Yes	Yes	Yes	Yes	Yes	Yes	a	Yes	Yes	Yes	Yes
2057	Amladihi	c	Yes	c	c	c	b	c	c	c	c	Yes	No	No	No
2058	Khirai	Yes	c	c	c	c	b	b	b	Yes	b	Yes	Yes	Yes	Yes
2059	Karchadihi	Yes	Yes	Yes	Yes	Yes	Yes	Yes	Yes	Yes	a	Yes	Yes	Yes	Yes
2060	Balta	Yes	Yes	Yes	Yes	Yes	Yes	Yes	Yes	Yes	Yes	Yes	Yes	Yes	Yes
2061	Dharampur (P)	Yes	c	Yes	Yes	c	c	c	Yes	Yes	a	Yes	Yes	Yes	Yes
Block T O T A L :		121	85	95	96	59	60	69	105	111	52	127	111	100	97

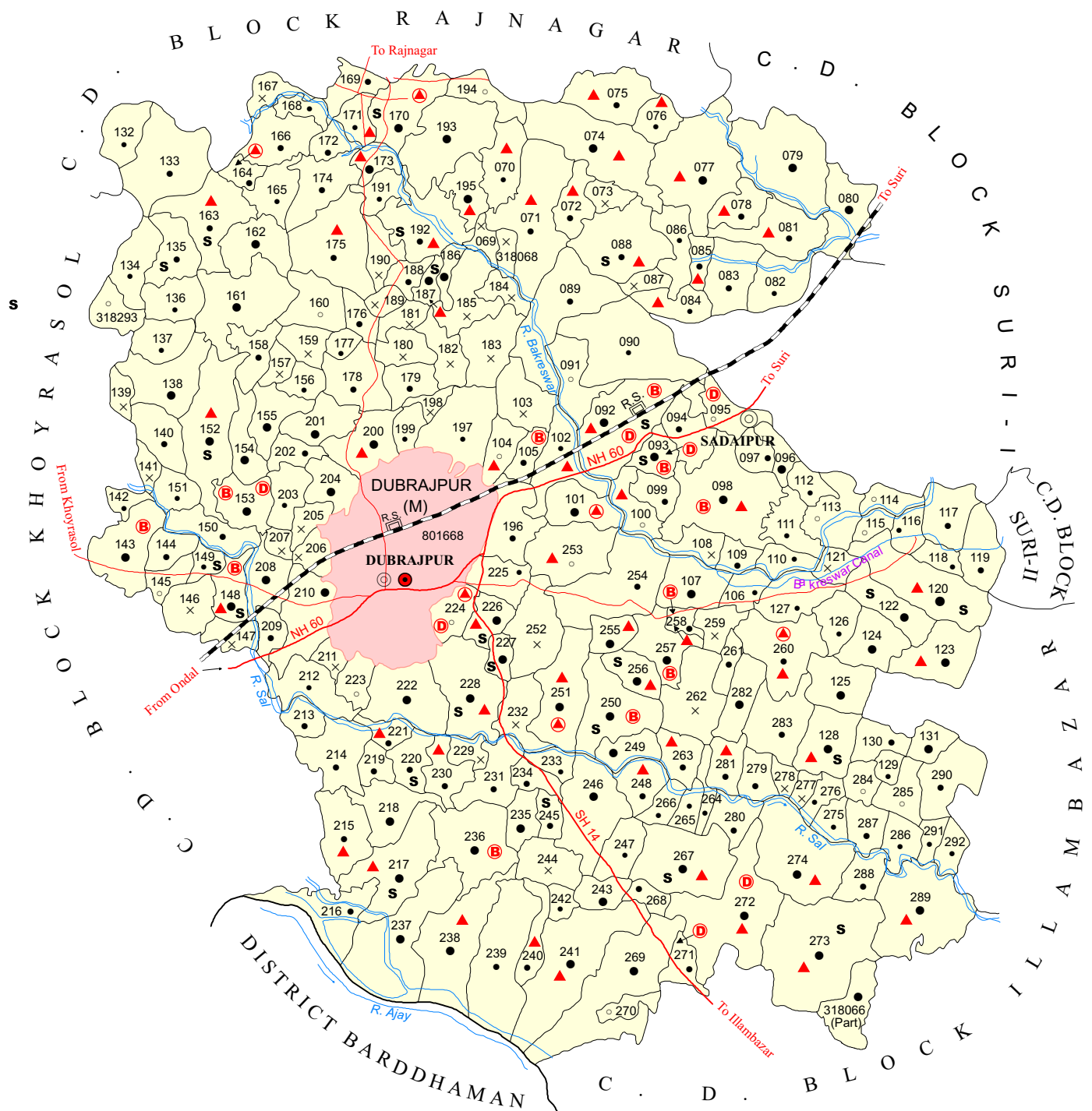
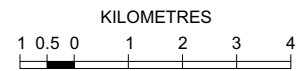
Nearest Town		Land Use								
		Area under different types of land use (in hectares rounded up to one decimal place)								
Name	Distance range code i.e. a for < 5 Kms, b for 5-10 Kms and c for 10+ kms .	Forests	Area under Non-agricultural Uses	Barren and Un-cultivable land	Permanent Pastures and Other Grazing Lands	Land Under Miscellaneous Tree Crops etc.	Culturable Waste Land	Name of Village	Serial Number	
102	103	104	105	106	107	108	109	2	1	
BOLPUR	c	0	1.9	0	0	0	0	Raghaipur	2053	
BOLPUR	c	0	30	0	0	0	60	Chaumandalpur	2054	
BOLPUR	c	0	49.3	0	0	0	147	Hansra	2055	
BOLPUR	c	0	40	0	0	0	12.2	Chhatar Bandi	2056	
BOLPUR	c	0	10	0	0	0	0	Amladihi	2057	
BOLPUR	c	0	30	0	0	0	8.1	Khirai	2058	
SURI	c	0	11.7	0	0	0	0	Karchadihi	2059	
SURI	c	0	33	0	0	0	58	Balta	2060	
DUBRAJPUR	c	0	8.2	0	0	0	0	Dharampur (P)	2061	
0	0	49.1	3950.1	0	0	0	1724.1	: Block T O T A L		

Land Use												
Area under different types of land use (in hectares rounded up to one decimal place)							Area irrigated by source (in hectare).					
Serial Number	Name of Village	Fallow lands other than current fallows	Current Fallows	Net Area Sown	Total Irrigated Land Area	Total Un-irrigated Land Area	Canals (C)	Wells/Tube-wells(W/TW)	Tanks/Lakes(T/L)	Water Falls(WF)	Others(O)	
1	2	110	111	112	113	114	115	116	117	118	119	
2053	Raghaipur	0	0	100	100	0	0	100	0	0	0	
2054	Chaumandalpur	0	0	36.7	5	31.7	5	0	0	0	0	
2055	Hansra	0	0	347.6	277.6	70	276.4	0	1.2	0	0	
2056	Chhatar Bandi	0	0	150	150	0	86.6	53.4	10	0	0	
2057	Amladihi	0	0	46	45.3	0.7	15.5	2.8	27	0	0	
2058	Khirai	0	0	109.6	102	7.6	102	0	0	0	0	
2059	Karchadihi	0	0	45	38	7	0	8	30	0	0	
2060	Balta	0	0	91.6	80.5	11.2	36.4	10	0	0	34	
2061	Dharampur (P)	0	0	94.7	88	6.7	45.6	38.4	4	0	0	
Block T O T A L :		0	0	20245	11957	8287.6	4009.1	4854.5	2326.4	0		

Name of three most important commodities manufactured			Name of Village	Serial Number
First	Second	Third		
120	121	122	2	1
			Raghaipur	2053
			Chaumandalpur	2054
			Hansra	2055
			Chhatar Bandi	2056
			Amladihi	2057
			Khirai	2058
			Karchadihi	2059
			Balta	2060
			Dharampur (P)	2061
			: Block T O T A L	

TOTAL AREA OF THE C.D BLOCK..... 344.88 Sq. Kms.
 TOTAL POPULATION OF THE C.D. BLOCK..... 181437
 TOTAL NUMBER OF VILLAGES..... 227
 TOTAL NUMBER OF INHABITED VILLAGES..... 191
 TOTAL NUMBER OF CENSUS TOWNS..... NIL
 TOTAL NUMBER OF STATUTORY TOWNS..... 1
 DISTANCE FROM DISTRICT HEADQUARTERS TO C.D.
 BLOCK HEADQUARTERS (APPROX.)..... 18 Kms.

INDIA
 WEST BENGAL
C. D. BLOCK DUBRAJPUR
 DISTRICT BIRBHUM



C.D. Block Dubrajpur excludes all statutory towns.

BOUNDARY, DISTRICT	—————
,, C.D. BLOCK	—————
,, VILLAGE WITH MDDS CODE	318293
HEADQUARTERS : POLICE STATION, C.D. BLOCK	⊙ ●
POPULATION SIZE OF VILLAGES ; BELOW 200, 200-499, 500-999, 1000-4999, 5000 AND ABOVE	○ ● ● ● ●
STATUTORY TOWN WITH MDDS CODE	801668

HIGH SCHOOL / INTER COLLEGE ..	S
BANK	B
DISPENSARY	D
PRIMARY HEALTH CENTRE	A
OTHER MEDICAL SERVICES	▲
NATIONAL HIGHWAY	NH 60
STATE HIGHWAY	SH 14
IMPORTANT METALLED ROADS	—
RAILWAY LINE WITH STATION, BROAD GAUGE	R.S.
RIVER AND STREAM	~~~~~
CANAL WITH DISTRIBUTARY	

Alphabetical List of Villages

Name of the CD Block : Dubrajpur

CD Block Code (2011) : 0113

Sl. No.	Name of the Village	PLCN 2001	MDDS PLCN 2011
1	2	3	4
1	Adampur	01198000	318154
2	Aduria	01191000	318084
3	Agoa	01196400	318138
4	Alalchak	01192600	318100
5	Andarbani	01205000	318224
6	Aroan	01210100	318275
7	Asanshuli	01200100	318175
8	Ashatganja	01205300	318227
9	Aulia	01206000	318234
10	Bahadurganja	01199200	318166
11	Baidyanathpur	01195800	318132
12	Bakreswar	01199900	318173
13	Baljuri	01197800	318152
14	Banahari	01200200	318176
15	Bandhershool	01192800	318102
16	Bandundra	01197000	318144
17	Bara Gunsima	01195600	318130
18	Baraban	01199500	318169
19	Barari	01206500	318239
20	Barasalunchi	01210800	318282
21	Barul	01190700	318081
22	Basahari	01210000	318274
23	Baskanda	01201100	318185
24	Bazarpur	01205800	318232
25	Belahari	01211200	318286
26	Beleturi	01208500	318259
27	Belsara	01196900	318143
28	Bhabanipur	01193100	318105
29	Bhadurpur	01203300	318207
30	Bhadutia	01193400	318108
31	Bhagabatipur	01195500	318129
32	Bhaluka	01209400	318268
33	Bhanrarbera	01189900	318073
34	Bherapathari	01200800	318182
35	Bhonra	01191500	318089
36	Bhudhgram	01207400	318248

Alphabetical List of Villages

Name of the CD Block : Dubrajpur

CD Block Code (2011) : 0113

Sl. No.	Name of the Village	PLCN 2001	MDDS PLCN 2011
1	2	3	4
37	Bidaipur	01210600	318280
38	Birbhadrapur	01207000	318244
39	Birori	01207300	318247
40	Bishalpur	01193500	318109
41	Bodakuri	01208000	318254
42	Bodhgram	01209500	318269
43	Brahmandihi	01209600	318270
44	Burema	01199100	318165
45	Buzrurchandra	01192300	318097
46	Chak Balaram	01200300	318177
47	Chak Dubrajpur	01192000	318094
48	Chak Jitua	01199300	318167
49	Chak Nakartali	01191300	318087
50	Chakamulia	01210300	318277
51	Chandidaspur	01195300	318127
52	Chandipur	01203400	318208
53	Chandrapur	01207800	318252
54	Chanpanagari	01205600	318230
55	Chhota Gunsima	01211000	318284
56	Chhota Salunchi	01208600	318260
57	Chinpai	01191800	318092
58	Chitgaon	01204500	318219
59	Dakshin Gopalpur	01205900	318233
60	Dakshin Handipur	01206900	318243
61	Dakshin Madanpur	01204000	318214
62	Dakshin Rampur	01203200	318206
63	Damdama	01195200	318126
64	Daulatpur	01202800	318202
65	Debipur	01204200	318216
66	Dechandra	01193700	318111
67	Dedaha	01199400	318168
68	Dhagram	01208900	318263
69	Dharampur (P)	01189300	318066
70	Dhuliara	01194400	318118
71	Dobandha	01204700	318221
72	Domaai	01203900	318213

Alphabetical List of Villages

Name of the CD Block : Dubrajpur

CD Block Code (2011) : 0113

Sl. No.	Name of the Village	PLCN 2001	MDDS PLCN 2011
1	2	3	4
73	Dostabad	01194000	318114
74	Durllabhpur	01190900	318083
75	Ekkabbarpur	01201900	318193
76	Elema	01192500	318099
77	Gadadharpur	01199800	318172
78	Ganra	01209300	318267
79	Gargara	01203500	318209
80	Ghatgopalpur	01198800	318162
81	Ghoga	01211100	318285
82	Ghoratarai	01208800	318262
83	Ghoropara	01209000	318264
84	Gobindapur	01201200	318186
85	Gohaliara	01199600	318170
86	Gokrui	01203600	318210
87	Gopalnagar	01198700	318161
88	Gopalpur	01191200	318086
89	Gourganja	01199000	318164
90	Gundoba	01200500	318179
91	Hajrapur	01190000	318074
92	Halsat	01202900	318203
93	Haridaspur	01200000	318174
94	Harulia	01198400	318158
95	Hetampur	01205200	318226
96	Hosenabad	01198200	318156
97	Hosenganja	01205500	318229
98	Hunuri	01201500	318189
99	Jalalpur	01204800	318222
100	Jamthalia	01190300	318077
101	Jashpur	01208200	318256
102	Jatra	01195400	318128
103	Jaudanga	01200700	318181
104	Jhapartala	01201700	318191
105	Jharia Mahammadpur	01193300	318107
106	Jhirul	01206200	318236
107	Jophlai	01204300	318217
108	Kailakuri	01196800	318142

Alphabetical List of Villages

Name of the CD Block : Dubrajpur

CD Block Code (2011) : 0113

Sl. No.	Name of the Village	PLCN 2001	MDDS PLCN 2011
1	2	3	4
109	Kalasona	01190800	318082
110	Kalyanpur	01211600	318290
111	Kamalpur	01203000	318204
112	Kamalpur	01206800	318242
113	Kanaipur	01204100	318215
114	Kanak	01203100	318205
115	Kanchannagar	01211700	318291
116	Kandighi	01209200	318266
117	Kantari	01208300	318257
118	Kapastari	01196600	318140
119	Karamtal	01191400	318088
120	Karkari	01211400	318288
121	Kashthagaria	01191100	318085
122	Katapalan	01211900	318293
123	Kaythanpur	01198100	318155
124	Kedarbandh	01198500	318159
125	Kendula	01205400	318228
126	Khagra	01209700	318271
127	Khandagram	01209900	318273
128	Khanpur	01201600	318190
129	Khayerban	01200400	318178
130	Khoj Kamalpur	01206600	318240
131	Khoj Mahammadpur	01207500	318249
132	Kholakunri	01196200	318136
133	Khoshbaspur	01190600	318080
134	Khosnagar	01211300	318287
135	Kolara	01193600	318110
136	Koraturi	01208400	318258
137	Kota	01206700	318241
138	Krishnanagar	01208100	318255
139	Kuita	01195000	318124
140	Kukutia	01197400	318148
141	Kultor	01211800	318292
142	Kumarbundra	01197500	318149
143	Kuraljuri	01196300	318137
144	Lahagram	01207600	318250

Alphabetical List of Villages

Name of the CD Block : Dubrajpur

CD Block Code (2011) : 0113

Sl. No.	Name of the Village	PLCN 2001	MDDS PLCN 2011
1	2	3	4
145	Lakshmipur	01199700	318171
146	Lashmi Narayanpur	01196100	318135
147	Loba	01206400	318238
148	Maathabera	01192200	318096
149	Majhgram	01190100	318075
150	Majuria	01202500	318199
151	Mandarhati	01193900	318113
152	Mangalpur	01197900	318153
153	Maniram	01193000	318104
154	Matijapur	01201800	318192
155	Meje	01197700	318151
156	Metala	01201300	318187
157	Metegaon	01202000	318194
158	Metegram	01206100	318235
159	Milanchak	01202300	318197
160	Modapa	01191700	318091
161	Modipakri	01196700	318141
162	Mohammadnagar	01194100	318115
163	Mohanpur (P)	01205100	318225
164	Mukujmahal	01200600	318180
165	Murgatala	01201400	318188
166	Namsahapur	01194200	318116
167	Noadangal	01210200	318276
168	Narayanpur	01191900	318093
169	Nejani	01210400	318278
170	Neurghar	01202400	318198
171	Noapara	01203800	318212
172	Pachhiara	01207700	318251
173	Padampur	01189500	318069
174	Paduma	01209800	318272
175	Palashban	01202100	318195
176	Palashdanga	01206300	318237
177	Palsara	01209100	318265
178	Panch Pukhuria	01198300	318157
179	Panditpur	01202600	318200
180	Paratpur	01208700	318261

Alphabetical List of Villages

Name of the CD Block : Dubrajpur

CD Block Code (2011) : 0113

Sl. No.	Name of the Village	PLCN 2001	MDDS PLCN 2011
1	2	3	4
181	Parulia	01190200	318076
182	Parulnalbona	01200900	318183
183	Paschim Bankati	01197600	318150
184	Patalapur	01197300	318147
185	Pippur	01197200	318146
186	Pirijpur	01193200	318106
187	Pirojpur	01197100	318145
188	Pratappur	01195900	318133
189	Punglapur	01196000	318134
190	Purba Pratappur	01194700	318121
191	Radhamadhabpur	01191600	318090
192	Raghunathpur	01192900	318103
193	Rajganja	01189800	318072
194	Rakhdihi	01203700	318211
195	Ramchandrapur	01194300	318117
196	Rampur	01198900	318163
197	Rasulpur	01204600	318220
198	Rautandihi	01198600	318160
199	Rautara	01190500	318079
200	Rengna	01207200	318246
201	Renguni	01195100	318125
202	Rupsimuli	01202700	318201
203	Sadaipur	01192100	318095
204	Sagar	01192700	318101
205	Sahapur	01194600	318120
206	Saharpur	01201000	318184
207	Sajina	01210700	318281
208	Satkenduri (P)	01202200	318196
209	Sekendarpur	01210500	318279
210	Sekupur	01204900	318223
211	Selarpur	01194800	318122
212	Shankarpur	01190400	318078
213	Shibrautara	01210900	318283
214	Shimuldihi	01205700	318231
215	Shimultari	01189400	318068
216	Shrirampur	01189600	318070

Alphabetical List of Villages

Name of the CD Block : Dubrajpur

CD Block Code (2011) : 0113

Sl. No.	Name of the Village	PLCN 2001	MDDS PLCN 2011
1	2	3	4
217	Shukdebpur	01194500	318119
218	Sija	01195700	318131
219	Simlakuri	01189700	318071
220	Sirsa	01211500	318289
221	Srichandrapur	01207900	318253
222	Tapaspur	01192400	318098
223	Tarulia	01207100	318245
224	Teliadangal	01193800	318112
225	Thapgaon	01194900	318123
226	Uttar Daha	01204400	318218
227	Uttar Madanpur	01196500	318139

Census of India 2011
Amenities and Land use

Serial Number	Name of Village	Location code no.	Total area of the village (in hectares rounded up to one decimal place)	Total population (2011 census)	Number of households (2011 census)	Number of educational amenities available in village, the distance range code viz; a for 0-5 kms, b for 5-10 kms, c for 10+ kms of nearest place where facility is available							
						Pre-Primary school (PP)	Primary school (P)	Middle school (M)	Secondary School (S)	Senior Secondary school (SS)	Degree college of arts, science & commerce (ASC)	Engineering college(EC)	Medical college (MC)
1	2	3	4	5	6	7	8	9	10	11	12	13	14

Name of District:-Birbhum

Name of CD Block:-Dubrajpur

2062	Dharampur (P)	318066	181	0	0								
2063	Shimultari	318068	43.8	0	0								
2064	Padampur	318069	51.7	0	0								
2065	Shrirampur	318070	151.8	252	52	1	1		a	b	c	c	
2066	Simlakuri	318071	419.8	629	131	1	1		a	b	c	c	c
2067	Rajganja	318072	109.5	831	204	1	1		a	b	c	c	
2068	Bhanrarbera	318073	61.2	0	0								
2069	Hajrapur	318074	392.4	1961	425	2	2	2	a	b	c	c	
2070	Majhgram	318075	216.6	995	216	1	1			a	c	c	
2071	Parulia	318076	89.2	495	109	5	5			a	c	c	
2072	Jamthalia	318077	420.9	2000	424	1	1	a	b	b	c	c	c
2073	Shankarpur	318078	121.3	561	123	1	1	a	a	b	b	b	c
2074	Rautara	318079	400.4	1171	244	1	1	a	b	b	b	b	c
2075	Khoshbaspur	318080	89.2	1261	209	2	2	2	a	b	b	c	
2076	Barul	318081	218.6	782	191	1	1	1	b	c	c	c	
2077	Kalasona	318082	157	227	50	2	2	1	a		c	c	
2078	Durlabhpur	318083	197	838	170	1	1		a	b	c	c	
2079	Aduria	318084	116.8	255	58	2	2	2	a	b	c	c	c
2080	Kashthagaria	318085	65.5	704	152	c			a	c	c	c	
2081	Gopalpur	318086	136.9	410	88	c	a	a	a	b	c	c	c
2082	Chak Nakartali	318087	49.2	0	0								
2083	Karamtal	318088	331.5	649	149	1	1	1	1	1	c	c	
2084	Bhonra	318089	364.6	574	135	2	2	a	a	b	c	c	c
2085	Radhamadhabpur	318090	429.6	452	101	1	1		a	a	c	c	c
2086	Modapa	318091	162.2	139	27	1	1		a	a	c	c	c
2087	Chinpai	318092	395.6	2760	660	7	6	2	1	1	c	a	c
2088	Narayanpur	318093	88.2	3591	755	1	1	1	1				
2089	Chak Dubrajpur	318094	146.2	703	164	a	a				b	a	
2090	Sadaipur	318095	111.5	165	44	1	1						
2091	Maathabera	318096	66.7	1476	312	1	1						
2092	Buzrurchandra	318097	72.4	546	109	a	a		a	a	c	c	c
2093	Tapaspur	318098	450.8	2427	567	2	2	1	a		b	b	
2094	Elema	318099	84.6	845	192	1	1	a	a	a	a	a	a
2095	Alalchak	318100	110.6	119	22	1	1	a	a	b	b	c	c
2096	Sagar	318101	154	1309	254	1	1	a	a	a	a	a	a
2097	Bandhershol	318102	192.3	402	96	1	1	a	a	b	a	c	c
2098	Raghunathpur	318103	161.5	0	0								
2099	Maniram	318104	104.4	92	22	b	a	a	a	b	a	c	c
2100	Bhabanipur	318105	78.4	820	187	b							
2101	Pirijpur	318106	80	374	71	1	1	b	b	b	b	a	

- Village Directory

(As in 2009)

le. (If not available within the < 5 Kms, b for 5-10 Kms and c cility is available is given).															Number of Medical Amenities available. (If not available within the village , the distance range code viz; a for < 5 Kms, b for 5-10 Kms and c for 10+ kms of nearest place where facility is available is given).															Name of Village	Serial Number
Management institute (MI)	Polytechnic (Pt)	Vocational training school /ITI	Non-formal training centre (NFTC)	Special school for disabled (SSD)	Others (specify)	Community health centre (CHC)	Primary health centre (PHC)	Primary health sub centre (PHS)	Maternity and child welfare centre (MCW)	T.B. clinic (TBC)	Hospital-allopathic (HA)	Hospital-alternative medicine (HO)	Dispensary (D)	Veterinary hospital (VH)	Mobile health clinic (MHC)	Family welfare centre (FWC)															
15	16	17	18	19	20	21	22	23	24	25	26	27	28	29	30	31	2	1													

Location CodeNo:-334

Location CodeNo:-0113

																	Dharampur (P)	2062
																	Shimultari	2063
																	Padampur	2064
	c	c				c	c	b	1	c	c	c	c	c	c	c	Shrirampur	2065
		c	c			c	c	a	1	c	c	c	c	c	c	c	Simlakuri	2066
	c	c		c		c	b	b	1	c	c		c	c			Rajanja	2067
																	Bhanrarbera	2068
		c	c		1	c	c	a	2	c	c	1	b	c	1	c	Hajrapur	2069
		c	c			c	c	a	1	c	c	c	c	c	c	c	Majhgram	2070
			c			c	c	a	1	c	c	c	c	c	c	c	Parulia	2071
	c	c	c	1	c	c	c	1	c	c	c	c	c	c		c	Jamthalia	2072
	c	b	b	b	b	b	b	1	1	c	b	b	b	a		b	Shankarpur	2073
	c	b	b	b	b	b	b	a	a	c	b	b	b	b	b	b	Rautara	2074
		c	c	c	b			c	a	a	a	b	b	b	b	b	Khoshbaspur	2075
		c	c		c	1	c	c	a	1	c	c	c	c	c	c	Barul	2076
		c	c		c		c	c	a		a	c		c		c	Kalasona	2077
		c	c		c	1	c	c	a		c	c		b	c	c	Durlabhpur	2078
	c	c	c		c		c	c	a	1	c	c	c	c	c	c	Aduria	2079
	c	c	c		c		c	c	a	1	a	c	c	c	c	c	Kashthagaria	2080
	c	c	c		c		c	c	a		c	c	c	c	c	c	Gopalpur	2081
																	Chak Nakartali	2082
		c	c		c		c	c	a	1	c	c	c	c	c	c	Karamtal	2083
	c	c	c		c		c	c	b		c	c	c	c	c	c	Bhonra	2084
	c	b	c		c		b	b	a	a	b	c		a	c	c	Radhamadhabpur	2085
	c	b	c		c		b	b	a	a	c	c		a	c	c	Modapa	2086
	c	a	c		c		c	b	1	a	b			1	a	b	Chinpai	2087
							1				a			3	1		Narayanpur	2088
			a			a	a	a	a	b	a	a	a	a	a	a	Chak Dubrajpur	2089
														1			Sadaipur	2090
																	Maathabera	2091
	c	b	c		c		b	b	a	a	b	c		a	c	c	Buzrurchandra	2092
							1	b	1		b	b	b	b	b	b	Tapaspur	2093
							1	a	a	a	b						Elema	2094
	c	a	c		c		b	b	a	2	a	b	b	b	b	b	Alalchak	2095
	a	a	a		a		b	1	b	b	b	b					Sagar	2096
	c	a	c		c		b	b	a	2	a	b	b	b	b	b	Bandhershol	2097
																	Raghunathpur	2098
	c	a	c		c		b	b	a	2	a	b	b	b	b	b	Maniram	2099
																	Bhabanipur	2100
							a	a	a	a	a	b	b	b	b	b	Pirijpur	2101

Serial Number	Name of Village	Number of Non-Government Medical Amenities available.							Availability of drinking water - Yes / No							
		Charitable non Govt. hospital/Nursing home.	Medical practitioner with MBBS Degree	Medical practitioner with other degree	Medical practitioner with no degree	Traditional practitioner and faith healer .	Medicine Shop	Others	Tap water (Treated/Untreated)	Well water (Covered / Uncovered well)	Hand Pump	Tube wells / Bore well	Spring	River / Canal	Tank / Pond / Lake	Others
1	2	32	33	34	35	36	37	38	39	40	41	42	43	44	45	46

2062	Dharampur (P)															
2063	Shimultari															
2064	Padampur															
2065	Shrirampur	0	0	0	0	0	0	0	No	Yes	Yes	Yes	No	No	Yes	No
2066	Simlakuri	0	0	0	0	0	0	0	No	Yes	Yes	Yes	No	No	Yes	No
2067	Rajganja	0	0	0	1	0	0	0	No	Yes	Yes	No	No	No	Yes	No
2068	Bhanrarbera															
2069	Hajrapur	0	0	0	0	0	0	0	No	Yes	Yes	No	No	No	Yes	No
2070	Majhgram	0	0	0	0	0	0	0	No	Yes	Yes	No	No	No	Yes	No
2071	Parulia	0	0	0	0	0	0	0	No	Yes	Yes	No	No	No	Yes	No
2072	Jamthalia	0	0	0	0	1	0	0	No	Yes	Yes	No	No	No	Yes	No
2073	Shankarpur	0	0	0	0	0	0	0	No	Yes	Yes	No	No	Yes	Yes	No
2074	Rautara	0	0	0	0	0	0	0	Yes	Yes	Yes	No	No	Yes	Yes	No
2075	Khoshbaspur	0	0	0	3	0	0	0	No	Yes	Yes	No	No	Yes	Yes	No
2076	Barul	0	0	0	0	0	0	0	No	Yes	Yes	No	No	No	No	No
2077	Kalasona	0	0	0	0	0	0	0	No	Yes	Yes	No	No	No	No	No
2078	Durllabhpur	0	0	0	0	0	0	0	No	Yes	Yes	No	No	No	No	No
2079	Aduria	0	0	0	0	0	0	0	No	Yes	Yes	No	No	No	Yes	No
2080	Kashthagaria	0	0	0	0	0	0	0	No	Yes	Yes	Yes	No	No	No	No
2081	Gopalpur	0	0	0	0	0	0	0	No	Yes	Yes	No	No	No	No	No
2082	Chak Nakartali															
2083	Karamtal	0	0	0	0	0	0	0	No	Yes	Yes	No	No	No	Yes	No
2084	Bhonra	0	0	0	0	0	0	0	No	Yes	Yes	No	No	Yes	Yes	No
2085	Radhamadhabpur	0	0	0	0	0	0	0	No	Yes	No	Yes	No	No	Yes	No
2086	Modapa	0	1	2	0	0	0	0	No	Yes	No	Yes	No	No	Yes	No
2087	Chinpai	0	0	1	0	0	1	0	No	Yes	No	Yes	No	No	Yes	No
2088	Narayanpur	0	0	0	0	0	0	0	No	No	Yes	No	No	Yes	Yes	No
2089	Chak Dubrajpur	0	0	2	0	0	1	0	No	Yes	Yes	Yes	No	No	Yes	No
2090	Sadaipur	0	0	0	0	0	0	0	Yes	Yes	No	Yes	No	No	Yes	No
2091	Maathabera	0	0	0	0	0	0	0	No	No	Yes	No	No	Yes	Yes	No
2092	Buzrurchandra	0	0	0	0	0	0	0	No	Yes	No	Yes	No	No	Yes	No
2093	Tapaspur	0	0	0	0	0	0	0	No	No	No	Yes	No	No	Yes	No
2094	Elema	0	0	0	0	0	0	0	No	Yes	Yes	No	No	Yes	Yes	No
2095	Alalchak	0	0	0	0	0	0	0	No	Yes	Yes	No	No	Yes	Yes	No
2096	Sagar	0	0	0	0	0	0	0	No	Yes	No	No	No	Yes	Yes	No
2097	Bandhershol	0	0	0	0	0	0	0	No	Yes	Yes	No	No	Yes	Yes	No
2098	Raghunathpur															
2099	Maniram	0	0	0	0	0	0	0	No	Yes	Yes	No	No	Yes	Yes	No
2100	Bhabanipur	0	0	0	0	0	0	0	No	No	Yes	Yes	No	No	Yes	No
2101	Pirijpur	0	0	0	0	0	0	0	No	No	Yes	No	No	Yes	Yes	No

Availability of toilet & others Yes / No				Communication and transport facilities (If amenities available code -Yes is given except for Village Pin Code ,If not available within the village , the distance range code viz; a for < 5 Kms, b for 5-10 Kms and c for 10+ kms of nearest place where facility is available is given).								
Community toilet including bath.	Community toilet excluding bath.	Rural sanitary mart or sanitary hardware outlet available near the village.	Community bio- gas or recycle of waste for productive use.	Post office(PO)	Sub post office (SPO)	Post & Telegraph office (P&TO)	Village Pin Code	Telephones (Land lines)	Public call office (PCO)	Mobile phone coverage	Name of Village	Serial Number
47	48	49	50	51	52	53	54	55	56	57	2	1

											Dharampur (P)	2062
											Shimultari	2063
											Padampur	2064
No	No	Yes	No	a	c	c	731126	b	b	a	Shrirampur	2065
No	No	Yes	No	Yes	c	c	731213	b	b	a	Simlakuri	2066
No	No	Yes	No	Yes	c	c	731126	Yes	b	Yes	Rajganja	2067
											Bhanrarbera	2068
No	No	Yes	No	a	c	c	731126	b	c	Yes	Hajrapur	2069
No	No	Yes	No	a	b	b	731126	b	b	Yes	Majhgram	2070
No	No	Yes	No	Yes	b	b	731126	b	b	Yes	Parulia	2071
No	No	Yes	No	a	a	c	731301	b	b	Yes	Jamthalia	2072
No	No	Yes	No	b	a	b	731126	a	a	Yes	Shankarpur	2073
No	No	Yes	No	b	Yes	b	731126	b	a	Yes	Rautara	2074
No	No	No	No	b	a	b	731126	b	b	Yes	Khoshbaspur	2075
No	No	Yes	No	a	c	c	731126	Yes	c	a	Barul	2076
No	No	No	No	b	c	c	731104	a	c	c	Kalasona	2077
No	No	Yes	No	b	b	b	731104	b	b	Yes	Durlabhpur	2078
No	No	Yes	No	a	c	c	731104	a	Yes	c	Aduria	2079
No	No	Yes	No	a	c	c	731104	a	Yes	c	Kashthagaria	2080
No	No	Yes	No	a	c	c	731104	a	b	Yes	Gopalpur	2081
											Chak Nakartali	2082
No	No	Yes	No	a	c	c	731126	b	b	Yes	Karamtal	2083
No	No	No	No	a	c	c	731126	b	b	Yes	Bhonra	2084
No	No	No	No	a	b	b	731104	a	a	Yes	Radhamadhabpur	2085
No	No	No	No	a	b	b	731104	a	a	Yes	Modapa	2086
No	No	Yes	No	Yes	a	a	731104	Yes	a	Yes	Chinpai	2087
No	No	No	No			c	731104	Yes	Yes	Yes	Narayanpur	2088
No	No	Yes	No	a	a	a	731104	Yes	a	Yes	Chak Dubrajpur	2089
Yes	Yes	Yes	No	a	a	a	731104	Yes	Yes	Yes	Sadaipur	2090
No	No	No	No	a	a	a	731104	Yes	a	Yes	Maathabera	2091
No	No	No	No	a	a	a	731104	Yes	a	Yes	Buzrurchandra	2092
No	No	No	No	Yes	b	Yes	731104	Yes	Yes	Yes	Tapaspur	2093
No	No	No	No	a	b	b	731104	Yes	Yes	Yes	Elema	2094
No	No	Yes	No	b	a	b	731124	a	a	Yes	Alalchak	2095
No	No	No	No	a	b	b	731124	Yes	Yes	Yes	Sagar	2096
No	No	Yes	No	b	a	b	731124	b	a	Yes	Bandhershol	2097
											Raghunathpur	2098
No	No	Yes	No	b	a	b	731124	a	a	Yes	Maniram	2099
No	No	No	No			b	731124	Yes	b	Yes	Bhabanipur	2100
No	No	No	No	a	Yes	b	731124	b	b	Yes	Pirijpur	2101

Communication and transport facilities (If amenities available code -Yes is given except for Village Pin Code ,If not available within the village , the distance range code viz; a for < 5 Kms, b for 5-10 Kms and c for 10+ kms of nearest place where facility is available is given).													Village connected to highway (If amenities available code viz; a for < 5 Kms, b for 5-10 Kms and c for 10+ kms of nearest place where facility is available is given).			
Serial Number	Name of Village	Internet cafes/ Common service centre (CSC)	Private courier facility	Bus service (Public & Private)	Railway stations	Auto/Modified Autos	Taxis and Vans	Tractors	Cycle-pulled rickshaws(Manual & Machine driven)	Carts driven by animals	Sea /River ferry service	Connected to national highway(NH)	Connected to state highway(SH)	Connected to major district road (MDR)	Connected to others district road	Pucca roads
1	2	58	59	60	61	62	63	64	65	66	67	68	69	70	71	72

2062	Dharampur (P)															
2063	Shimultari															
2064	Padampur															
2065	Shrirampur	c	c	b	c	b	b	a	b	Yes	c	b	b	b	b	a
2066	Simlakuri	c	c	b	c	b	b	Yes	b	Yes	c	b	b	b	b	a
2067	Rajganja	b	c	b	c	a	b	Yes	b	Yes	c	b	b	c	b	b
2068	Bhanrarbera															
2069	Hajrapur	c	c	b	c	c	a	Yes	Yes	Yes	c	c	c		b	Yes
2070	Majhgram	c	c	b	c	b	b	Yes	b	Yes	c	c	b	a	b	a
2071	Parulia	c	b	a	c	b	Yes	a	a	Yes	c	c	b		b	Yes
2072	Jamthalia	c	c	b	c	b	Yes	Yes	b	Yes	c	b	b		b	b
2073	Shankarpur	b	c	a	c	a	a	Yes	a	Yes	c	a	a		Yes	Yes
2074	Rautara	b	b	a	c	a	a	Yes	Yes	Yes	c	a	a	a	a	b
2075	Khoshbaspur	b	b	b	c	b	b	Yes	a	b	c	b	b	b	b	b
2076	Barul	c	b	b	c	b	b	Yes	b	Yes	c	b	b	b	Yes	b
2077	Kalasona	c	b	c	c	a	a	a	a	Yes	c	a	a		a	a
2078	Durllabhpur	c	b	b	c	b	b	Yes	Yes	Yes	c	b	b		c	a
2079	Aduria	b	c	c	c	b	a	Yes	Yes	Yes	c	b	b		b	Yes
2080	Kashthagaria	b	c	c	b	b	b	a	Yes	Yes	c	a	a		a	Yes
2081	Gopalpur	c	b	b	b	b	a	Yes	Yes	Yes	c	b	b	a	b	a
2082	Chak Nakartali															
2083	Karamtal	c	b	b	b	b	b	a	Yes	Yes	c	b	b		b	Yes
2084	Bhonra	c	b	b	b	b	b	Yes	a	Yes	c	b	b	b	b	b
2085	Radhamadhabpur	b	b	a	a	a	a	a	a	Yes	c	a				a
2086	Modapa	b	b	a	a	b	a	a	a	Yes	c	a		a	a	Yes
2087	Chinpai	a	b	Yes	Yes	b	Yes	Yes	Yes	Yes	c		Yes		Yes	Yes
2088	Narayanpur	b	b	Yes	a	b	Yes	Yes	Yes	Yes	c		Yes			Yes
2089	Chak Dubrajpur	a	c	Yes	a	a	Yes	Yes	Yes	Yes	c		Yes		Yes	Yes
2090	Sadaipur	a	c	Yes	b	a	Yes	Yes	Yes	Yes	c		Yes			a
2091	Maathabera	c	b	a	a	b	b	a	Yes	Yes	c	a				a
2092	Buzrurchandra	a	c	a	b	a	Yes	Yes	Yes	Yes	c	a		a		a
2093	Tapaspur	b	b	Yes	Yes	a	Yes	Yes	Yes	b	c	a	a			a
2094	Elema	b	b	Yes	a	a	a	a	Yes	b	c	a	a			Yes
2095	Alalchak	b	c	a	a	b	a	a	Yes	Yes	c	a	a		Yes	a
2096	Sagar	b	b	a	a	a	a	Yes	a	b	c	a	a			Yes
2097	Bandhershool	b	c	a	a	a	a	a	Yes	Yes	c	a	Yes		Yes	Yes
2098	Raghunathpur															
2099	Maniram	b	b	a	a	a	a	a	a	Yes	c	a	a		Yes	Yes
2100	Bhabanipur	b	b	a	b	Yes	a	b	Yes	Yes	c				Yes	a
2101	Pirijpur	b	b	a	a	b	b	a	Yes	Yes	Yes	b	b	Yes	Yes	a

ys,village roads, banks & credit societies
 :-Yes is given, If not available within the
 code viz; a for <5 Kms, b for 5-10 Kms
 place where facility is available is given).

Availability of miscellaneous facilities (If amenities available code -Yes is given, If not
 available within the village , the distance range code viz; a for < 5 Kms, b for 5-10 Kms
 and c for 10+ kms of nearest place where facility is available is given).

Kutchcha roads	Water bounded macadam(WBM) roads	Navigable waterway (river/canal)(NW)	Footpaths (FP)	Commercial & Co-operative Banks	ATM	Agricultural Credit Societies	Self-Help Group (SHG)	Public distribution system (PDS) shop	Mandis / Regular market	Weekly Haat	Agricultural marketing society	Integrated Child Development Scheme (Nutritional Centres)	Anganwadi Centre (Nutritional Centres)	Others (Nutritional Centres)	Name of Village	Serial Number
73	74	75	76	77	78	79	80	81	82	83	84	85	86	87	2	1

															Dharampur (P)	2062
															Shimultari	2063
															Padampur	2064
a	Yes			b	c	c	Yes	a	c	b	c	c	Yes	Yes	Shrirampur	2065
a	Yes			b	c	c	Yes	Yes	c	c	c	c	Yes	Yes	Simlakuri	2066
Yes	Yes	b			c	c	Yes	Yes	c	b	Yes	c	Yes	Yes	Rajganja	2067
															Bhanrarbera	2068
a	Yes	Yes	b	c	c	Yes	a	c	b	c	c	Yes	Yes	Yes	Hajrapur	2069
a	Yes			b	c	c	Yes	a	c	a	c	c	Yes	Yes	Majhgram	2070
a	Yes			b	c	c	Yes	a	c	a	c	c	Yes	Yes	Parulia	2071
Yes	Yes	b	Yes	c	c	c	Yes	Yes	c	b	c	c	Yes	Yes	Jamthalia	2072
Yes	Yes			b	b	Yes	Yes	a	b	a	b	c	Yes	Yes	Shankarpur	2073
Yes	Yes	Yes		b	b	Yes	Yes	Yes	b	a	b	c	Yes	Yes	Rautara	2074
Yes	b	Yes		b	b	b	Yes	b	c	b	b	Yes	Yes	Yes	Khoshbaspur	2075
Yes	Yes			c	c	c	Yes	b	c	b	a	c	Yes	Yes	Barul	2076
Yes						c	Yes	b	c	b	c	c	Yes	Yes	Kalasona	2077
Yes	Yes			a		c	Yes	Yes	c	b	b	c	Yes	Yes	Durllabhpur	2078
Yes	Yes				c	c	Yes	a	c	b	c	c	Yes	Yes	Aduria	2079
a	Yes			c	c	c	Yes	Yes	b	Yes	Yes	c	Yes	Yes	Kashthagaria	2080
Yes	Yes	b		c	c	c	Yes	a	b	a	c	Yes	Yes	Yes	Gopalpur	2081
															Chak Nakartali	2082
Yes				b	c	c	Yes	Yes	c	b	b	c	Yes	Yes	Karamtal	2083
Yes				c	c	c	Yes	Yes	c	b	Yes	Yes	Yes	a	Bhonra	2084
Yes				a	b	b	Yes	a	c	a	b	Yes	Yes	a	Radhamadhabpur	2085
Yes				a	b	b	Yes	a	c	a	b	Yes	Yes	Yes	Modapa	2086
Yes		Yes	Yes	a	b	Yes	Yes	Yes	Yes	Yes	Yes	Yes	Yes	Yes	Chinpai	2087
Yes		Yes	Yes	b	Yes	Yes	Yes	Yes	Yes	Yes	Yes	Yes	Yes	Yes	Narayanpur	2088
Yes		Yes	a	a	c	Yes	a	c	a	c	Yes	Yes	Yes	Yes	Chak Dubrajpur	2089
a		Yes			c	Yes	Yes	b	Yes	Yes	Yes	Yes	Yes	Yes	Sadaipur	2090
Yes		Yes		b	b	c	Yes	Yes	c	Yes	Yes	Yes	Yes	Yes	Maathabera	2091
Yes				a	a	b	Yes	a	c	a	b	Yes	Yes	Yes	Buzrurchandra	2092
Yes		Yes	Yes	b	Yes	Yes	Yes	a	c	a	a	Yes	Yes	Yes	Tapaspur	2093
a	Yes			b	b	c	Yes	Yes	c	a	a	a	Yes	Yes	Elema	2094
Yes	Yes	b		a	b	c	Yes	a	c	a	b	Yes	Yes	Yes	Alalchak	2095
Yes	Yes	Yes		b	b	c	Yes	Yes	c	a	a	Yes	Yes	Yes	Sagar	2096
Yes	Yes			b	b	Yes	Yes	a	c	a	b	Yes	Yes	Yes	Bandhershol	2097
															Raghunathpur	2098
Yes	Yes			b	b	c	Yes	a	c	a	b	Yes	Yes	Yes	Maniram	2099
Yes				Yes		c	Yes	Yes	c	Yes	Yes	Yes	Yes	Yes	Bhabanipur	2100
Yes		Yes		b	b	c	Yes	Yes	c	b	Yes	b	Yes	Yes	Pirijpur	2101

Availability of miscellaneous facilities (If amenities available code -Yes is given, If not available within the village , the distance range code viz; a for < 5 Kms, b for 5-10 Kms and c for 10+ kms of nearest place where facility is available is given).												Availability of electricity (Yes/No)			
Serial Number	Name of Village	ASHA (Accredited Social Health Activist)	Community centre with/without TV	Sports Field,	Sports Club / Recreation Centre	Cinema / Video Hall	Public Library	Public Reading Room	Newspaper Supply	Assembly Polling station	Birth & Death Registration Office	Power Supply for Domestic Use (ED)	Power Supply for Agricultural Use (EAG)	Power Supply for Commercial Use (EC)	Power Supply for All Uses (EA)
1	2	88	89	90	91	92	93	94	95	96	97	98	99	100	101

2062	Dharampur (P)														
2063	Shimultari														
2064	Padampur														
2065	Shrirampur	Yes	c	a	c	c	b	c	b	Yes	b	Yes	No	No	No
2066	Simlakuri	Yes	c	Yes	c	c	b	c	b	Yes	a	Yes	No	Yes	No
2067	Rajganja	Yes	Yes	Yes	Yes	b	Yes	Yes	Yes	Yes	a	Yes	No	Yes	No
2068	Bhanrarbera														
2069	Hajrapur	Yes	c	Yes	c	c	c	c	Yes	Yes	Yes	Yes	No	No	No
2070	Majhgram	Yes	c	Yes	c	c	c	c	a	Yes	a	Yes	No	Yes	No
2071	Parulia	a	c	Yes	c	c	c	c	Yes	Yes	a	Yes	No	Yes	No
2072	Jamthalia	Yes	c	Yes	c	Yes	b	b	Yes	Yes	a	Yes	No	No	No
2073	Shankarpur	Yes	Yes	Yes	b	b	b	Yes	a	Yes	a	Yes	No	No	No
2074	Rautara	Yes	Yes	Yes	b	b	a	Yes	a	Yes	Yes	Yes	No	No	No
2075	Khoshbaspur	b	b	Yes	b	b	b	b	b	Yes	a	Yes	No	No	No
2076	Barul	Yes	c	Yes	c	c	c	c	Yes	Yes	b	Yes	No	No	No
2077	Kalasona	Yes	Yes	c	c	c	c	c	Yes	Yes	b	Yes	No	No	No
2078	Durlabhpur	a	c	c	c	c	c	c	Yes	c	b	Yes	No	No	No
2079	Aduria	Yes	Yes	Yes	Yes	Yes	b	b	Yes	Yes	b	Yes	No	No	No
2080	Kashthagaria	Yes	Yes	Yes	Yes	Yes	Yes	Yes	Yes	Yes	Yes	Yes	No	Yes	No
2081	Gopalpur	Yes	Yes	Yes	a	a	b	b	Yes	a	a	Yes	No	Yes	No
2082	Chak Nakartali														
2083	Karamtal	Yes	Yes	Yes	Yes	Yes	Yes	Yes	Yes	Yes	a	Yes	No	No	No
2084	Bhonra	a	b	Yes	b	b	b	Yes	Yes	a	a	Yes	No	No	No
2085	Radhamadhabpur	Yes	Yes	Yes	a	b	a	a	Yes	a	a	Yes	No	No	No
2086	Modapa	Yes	a	Yes	a	b	a	a	Yes	a	a	Yes	No	Yes	No
2087	Chinpai	Yes	Yes	a	Yes	b	a	a	Yes	a	a	Yes	No	Yes	No
2088	Narayanpur	Yes	Yes	Yes	Yes	Yes	Yes	Yes	Yes	Yes	Yes	Yes	Yes	No	No
2089	Chak Dubrajpur	Yes	b	Yes	Yes	Yes	Yes	Yes	Yes	a	a	Yes	No	Yes	No
2090	Sadaipur	Yes	Yes	Yes	Yes	Yes	Yes	Yes	Yes	Yes	Yes	Yes	Yes	Yes	Yes
2091	Maathabera	Yes	Yes	Yes	Yes	Yes	Yes	Yes	Yes	Yes	Yes	Yes	Yes	No	No
2092	Buzrurchandra	Yes	a	a	a	c	a	a	Yes	a	a	Yes	No	Yes	No
2093	Tapaspur	Yes	Yes	Yes	Yes	Yes	Yes	Yes	Yes	Yes	a	Yes	Yes	No	No
2094	Elema	Yes	Yes	Yes	Yes	Yes	Yes	Yes	Yes	Yes	a	Yes	Yes	No	No
2095	Alalchak	Yes	Yes	Yes	a	a	a	a	a	a	a	Yes	No	No	No
2096	Sagar	Yes	Yes	Yes	Yes	Yes	Yes	Yes	Yes	Yes	Yes	Yes	Yes	No	No
2097	Bandhershol	Yes	Yes	Yes	b	a	a	a	Yes	Yes	a	Yes	No	No	No
2098	Raghunathpur														
2099	Maniram	Yes	Yes	b	b	a	a	a	Yes	a	a	Yes	No	No	No
2100	Bhabanipur	Yes	Yes	Yes	Yes	Yes	Yes	Yes	Yes	Yes	Yes	Yes	No	No	No
2101	Pirijpur	Yes	Yes	Yes	Yes	c	Yes	b	b	b	b	Yes	No	No	No

Nearest Town		Land Use							
		Area under different types of land use (in hectares rounded up to one decimal place)							
Name	Distance range code i.e. a for < 5 Kms, b for 5-10 Kms and c for 10+ kms .	Forests	Area under Non-agricultural Uses	Barren and Un-cultivable land	Permanent Pastures and Other Grazing Lands	Land Under Miscellaneous Tree Crops etc.	Culturable Waste Land	Name of Village	Serial Number
102	103	104	105	106	107	108	109	2	1

DUBRAJPUR	c	0	15.9	0	0	0	37.2	Dharampur (P)	2062
		10.1	7	0	0	0	6.1	Shimultari	2063
		0	11.2	0	0	0	0	Padampur	2064
SURI	b	23	40	0	0	0	44.6	Shrirampur	2065
SURI	b	12.1	95	0	0	0	120.2	Simlakuri	2066
SURI	b	10	22	0	0	0	15.8	Rajganja	2067
		0	4.2	0	0	0	0	Bhanrarbera	2068
SURI	b	77.1	121	0	0	0	60.3	Hajrapur	2069
SURI	b	28.3	70	0	0	0	45.2	Majhgram	2070
SURI	b	7	46.2	0	0	0	0	Parulia	2071
SURI	b	104.3	102.1	0	0	0	0	Jamthalia	2072
SURI	b	18.1	40	0	0	0	20	Shankarpur	2073
SURI	b	59.6	91.1	0	0	0	0	Rautara	2074
SURI	b	34	13.1	0	0	0	8	Khoshbaspur	2075
SURI	c	44	9	0	0	0	85	Barul	2076
DUBRAJPUR	b	35	36.7	0	0	0	20.3	Kalasona	2077
DUBRAJPUR	b	40	35	0	0	0	35.1	Durllabhpur	2078
DUBRAJPUR	b	14	35	0	0	0	56.9	Aduria	2079
DUBRAJPUR	b	7	10.6	0	0	0	44	Kashthagaria	2080
DUBRAJPUR	b	30	28.6	0	0	0	68	Gopalpur	2081
		2	6.3	0	0	0	2	Chak Nakartali	2082
SURI	b	135	45	0	0	0	41.6	Karamtal	2083
DUBRAJPUR	b	72	34.9	0	0	0	110	Bhonra	2084
DUBRAJPUR	c	287.3	23.6	0	0	0	0	Radhamadhabpur	2085
DUBRAJPUR	c	56	46.1	0	0	0	2.6	Modapa	2086
DUBRAJPUR	b	65.2	95.3	0	0	0	12.6	Chinpai	2087
DUBRAJPUR	b	0	5.6	0	0	0	0	Narayanpur	2088
DUBRAJPUR	c	0	69.7	0	0	0	0	Chak Dubrajpur	2089
DUBRAJPUR	c	0	36.2	0	0	0	0	Sadaipur	2090
DUBRAJPUR	c	0	2.8	0	0	0	0.8	Maathabera	2091
DUBRAJPUR	c	0	17.4	0	0	0	0.4	Buzrurchandra	2092
DUBRAJPUR	c	0	144.4	0	0	0	4	Tapaspur	2093
DUBRAJPUR	c	0	41.5	0	0	0	2.8	Elema	2094
DUBRAJPUR	c	0	6	0	0	0	22.3	Alalchak	2095
DUBRAJPUR	a	0	48	0	0	0	9.2	Sagar	2096
DUBRAJPUR	b	4	9	0	0	0	24.8	Bandhershoh	2097
		110.9	4	0	0	0	0	Raghunathpur	2098
DUBRAJPUR	b	32	8	0	0	0	36.4	Maniram	2099
DUBRAJPUR	b	11.3	1.1	0	0	0	0.1	Bhabanipur	2100
DUBRAJPUR	c	0	12	0	0	0	0	Pirijpur	2101

Land Use											
Area under different types of land use (in hectares rounded up to one decimal place)							Area irrigated by source (in hectare).				
Serial Number	Name of Village	Fallow lands other than current fallows	Current Fallows	Net Area Sown	Total Irrigated Land Area	Total Un-irrigated Land Area	Canals (C)	Wells/Tube-wells(W/TW)	Tanks/Lakes(T/L)	Water Falls(WF)	Others(O)
1	2	110	111	112	113	114	115	116	117	118	119

2062	Dharampur (P)	0	0	127.9	12.2	115.7	10.1	0	2.1	0	0
2063	Shimultari	0	0	20.6	0	20.6	0	0	0	0	0
2064	Padampur	0	0	40.5	0	40.5	0	0	0	0	0
2065	Shrirampur	0	0	44.2	28.1	16.1	0	0	0	0	28.1
2066	Simlakuri	0	0	192.4	23.4	169	0	0	2.4	0	21
2067	Rajganja	0	0	61.7	16.4	45.3	0	0	0.4	0	16
2068	Bhanrarbera	0	0	57.1	0	57.1	0	0	0	0	0
2069	Hajrapur	0	0	134	41	93	0	0	0	0	41
2070	Majhgram	0	0	73.1	0	73.1	0	0	0	0	0
2071	Parulia	0	0	36	14	22	0	0	0	0	14
2072	Jamthalia	0	0	214.5	0	214.5	0	0	0	0	0
2073	Shankarpur	0	0	43.3	31	12.3	0	0	0	0	31
2074	Rautara	0	0	249.8	20	229.8	0	0	2	0	18
2075	Khoshbaspur	0	0	34.1	2	32.1	0	0.5	1.5	0	0
2076	Barul	0	0	80.6	0	80.6	0	0	0	0	0
2077	Kalasona	0	0	65	65	0	0	0	65	0	0
2078	Durllabhpur	0	0	87	0	87	0	0	0	0	0
2079	Aduria	0	0	10.9	0	10.9	0	0	0	0	0
2080	Kashthagaria	0	0	3.9	0	3.9	0	0	0	0	0
2081	Gopalpur	0	0	10.3	0	10.3	0	0	0	0	0
2082	Chak Nakartali	0	0	38.8	0	38.8	0	0	0	0	0
2083	Karamtal	0	0	110	32.4	77.5	0	0	0.4	0	32
2084	Bhonra	0	0	147.7	0	147.7	0	0	0	0	0
2085	Radhamadhabpur	0	0	118.7	9	109.7	0	0	9	0	0
2086	Modapa	0	0	57.5	13	44.5	0	0	13	0	0
2087	Chinpai	0	0	222.6	40.5	182.1	0	0	40.5	0	0
2088	Narayanpur	0	0	82.7	41	41.7	0	0	41	0	0
2089	Chak Dubrajpur	0	0	76.5	50.2	26.3	0	0	50.2	0	0
2090	Sadaipur	0	0	75.3	2.4	72.8	0	0	2.4	0	0
2091	Maathabera	0	0	63.1	48.2	15	0	0	48.2	0	0
2092	Buzrurchandra	0	0	54.6	32.4	22.3	0	0	32.4	0	0
2093	Tapaspur	0	0	302.3	104	198.3	23	0	81	0	0
2094	Elema	0	0	40.3	40.3	0	0	0	40.3	0	0
2095	Alalchak	0	0	82.3	28.3	54	0	0	28.3	0	0
2096	Sagar	0	0	96.8	45.9	50.9	0	0	45.9	0	0
2097	Bandhershool	0	0	154.5	40.5	114	0	40.5	0	0	0
2098	Raghunathpur	0	0	46.5	0	46.5	0	0	0	0	0
2099	Maniram	0	0	28	9	19	0	0	9	0	0
2100	Bhabanipur	0	0	65.9	12.1	53.8	0	0	12.1	0	0
2101	Pirijpur	0	0	68	17.4	50.5	3.4	0	14	0	0

Name of three most important commodities manufactured			Name of Village	Serial Number
First	Second	Third		
120	121	122	2	1

Dharampur (P)	2062
Shimultari	2063
Padampur	2064
Shrirampur	2065
Simlakuri	2066
Rajganja	2067
Bhanrarbera	2068
Hajrapur	2069
Majhgram	2070
Parulia	2071
Jamthalia	2072
Shankarpur	2073
Rautara	2074
Khoshbaspur	2075
Barul	2076
Kalasona	2077
Durlabhpur	2078
Aduria	2079
Kashthagaria	2080
Gopalpur	2081
Chak Nakartali	2082
Karamtal	2083
Bhonra	2084
Radhamadhabpur	2085
Modapa	2086
Chinpai	2087
Narayanpur	2088
Chak Dubrajpur	2089
Sadaipur	2090
Maathabera	2091
Buzrurchandra	2092
Tapaspur	2093
Elema	2094
Alalchak	2095
Sagar	2096
Bandhershoh	2097
Raghunathpur	2098
Maniram	2099
Bhabanipur	2100
Pirijpur	2101

Census of India 2011
Amenities and Land use

Serial Number	Name of Village	Location code no.	Total area of the village (in hectares rounded up to one decimal place)	Total population (2011 census)	Number of households (2011 census)	Number of educational amenities availab village, the distance range code viz; a for for 10+ kms of nearest place where fa							
						Pre-Primary school (PP)	Primary school (P)	Middle school (M)	Secondary School (S)	Senior Secondary school (SS)	Degree college of arts - science & commerce (ASC)	Engineering college(EC)	Medical college (MC)
1	2	3	4	5	6	7	8	9	10	11	12	13	14
2102	Jharia Mahammadpur	318107	171.4	1176	275	1	1	a	a	b	b	a	
2103	Bhadutia	318108	91.7	0	0								
2104	Bishalpur	318109	59.4	987	204	1	1	a	a	a	c	c	c
2105	Kolara	318110	73.4	414	88	1	1	1	b		c		
2106	Dechandra	318111	135.7	486	109	1	1						
2107	Teliadangal	318112	67	349	71	2	2	1	b		c		
2108	Mandarhati	318113	172.9	94	22	1	1						
2109	Dostabad	318114	67.6	198	45	a	a	a	a	a	c	c	
2110	Mohammadnagar	318115	46.4	30	9	a	a	c	c	c	c	c	c
2111	Namsahapur	318116	74.4	386	85	1	1		a	c	c	c	
2112	Ramchandrapur	318117	156.1	537	125	2	2						
2113	Dhuliara	318118	55.2	353	92	a	a	a	a		c	c	c
2114	Shukdebpur	318119	154.2	557	139	1	1	a	b	b	c	c	c
2115	Sahapur	318120	343.7	5621	1202	4	4	3	1	c	c	c	c
2116	Purba Pratappur	318121	67.1	0	0								
2117	Selarpur	318122	162.6	1914	406	1	1		1	c	c	c	c
2118	Thapgaon	318123	207.9	1022	232	1	1	c	a	a	c	c	c
2119	Kuita	318124	154.6	1769	381	1	1	a	a	a			
2120	Renguni	318125	187.6	1347	269	1	1						
2121	Damdama	318126	110	364	71	2	2	a	a	c	c	c	c
2122	Chandidaspur	318127	155.7	207	41	b							
2123	Jatra	318128	190.8	1623	347	1	1	1	1	1	c	c	
2124	Bhagabatipur	318129	45.9	470	92	1	1	a	a	a	c	c	
2125	Bara Gunsima	318130	96	505	106	1	1	a	a	a	c	c	
2126	Sija	318131	74.6	1031	236	1	1	a	a	a	c	c	
2127	Baidyanathpur	318132	129.9	206	48	c	a		a	b	c	c	
2128	Pratappur	318133	334.8	967	199	1	1		a	b	c	c	
2129	Punglapur	318134	146.9	233	50	1	1			b	c	c	
2130	Lashmi Narayanpur	318135	152.1	728	170	5	5	2	1	b	c	c	
2131	Kholakunri	318136	130.1	218	47	c	c			b	c	c	
2132	Kuraljuri	318137	119.1	441	98	1	1			b	c	c	
2133	Agoa	318138	231.8	1091	233	1	1		a		c		
2134	Uttar Madanpur	318139	49	0	0								
2135	Kapastari	318140	140.7	958	200	1	1		a		b		
2136	Modipakri	318141	41.7	0	0								
2137	Kailakuri	318142	52.7	430	93	a	a	a	a		c		
2138	Belsara	318143	329.4	1023	251	1	1	1	a		b		
2139	Bandundra	318144	89.9	582	136	2	2	b	a	b	b	c	a
2140	Pirojpur	318145	60.9	32	8	2	2	b	a	b	b	c	a
2141	Pippur	318146	128.3	0	0								
2142	Patalapur	318147	93.3	0	0								
2143	Kukutia	318148	116.5	2743	643	2	2	1	1		b		

- Village Directory

(As in 2009)

le. (If not available within the < 5 Kms, b for 5-10 Kms and c cility is available is given).															Number of Medical Amenities available. (If not available within the village , the distance range code viz; a for < 5 Kms, b for 5-10 Kms and c for 10+ kms of nearest place where facility is available is given).															Name of Village	Serial Number
Management institute (MI)	Polytechnic (Pt)	Vocational training school /ITI	Non-formal training centre (NFTC)	Special school for disabled (SSD)	Others (specify)	Community health centre (CHC)	Primary health centre (PHC)	Primary health sub centre (PHS)	Maternity and child welfare centre (MCW)	T.B. clinic (TBC)	Hospital-allopathic (HA)	Hospital-alternative medicine (HO)	Dispensary (D)	Veterinary hospital (VH)	Mobile health clinic (MHC)	Family welfare centre (FWC)															
15	16	17	18	19	20	21	22	23	24	25	26	27	28	29	30	31	2	1													
a	b					c	a	b		a	a		b	c	c	c	Jharia Mahammadpur	2102													
																	Bhadutia	2103													
c	c	c		c		c	c	a		b	c		c	a			Bishalpur	2104													
	b					c	c	c		c	c	c	c	c	c	c	Kolara	2105													
																	Dechandra	2106													
b						c	c	c		c	c	c	c	c	c	c	Teliadangal	2107													
																	Mandarhati	2108													
	c	c				b	c	b	c	c	c		b	c		b	Dostabad	2109													
c	c	c	c	c		c	a	a	c	c	c	c	c	c	c	c	Mohammadnagar	2110													
		c				c	a		c					c	c	c	Namsahapur	2111													
							a		a	c	b		a	c		a	Ramchandrapur	2112													
								a									Dhuliara	2113													
	c	c	c			c	c	c	c	c	c	c	c	c	c	c	Shukdebpur	2114													
	c	c	c			c	c	l	c	c	c	c	c	c	c	c	Sahapur	2115													
																	Purba Pratappur	2116													
c	c	c				a	b	b	b	b	b	b	b	b	b	b	Selarpur	2117													
c	c	c	c	c		a	a	l		c	a		a	c	l	a	Thapgaon	2118													
						b	b	a	c	c	c	c		a		c	Kuita	2119													
																	Renguni	2120													
c	c	c				a	c	a	c	c	c	c	b	c	c	c	Damdama	2121													
																	Chandidaspur	2122													
	c	c		c		c	a	l	c	c			c	c		c	Jatra	2123													
	c	c		c		c	a	a	a	c			c	c		c	Bhagabatipur	2124													
	c	c		c		c	a	a	a	c	c		c	c		c	Bara Gunsima	2125													
	c	c		c		c	a	a	a	c			c	c		c	Sija	2126													
	c	c		c		c	b	a			c			c		c	Baidyanathpur	2127													
	c	c		c		c	b	a			c			c		c	Pratappur	2128													
	c	c						b	c	c	c		c	c		c	Punglapur	2129													
	c	c						a	c	c	c		c	c		c	Lashmi Narayanpur	2130													
	c	c							a	c	c		c	c		c	Kholakunri	2131													
	c	c						b	c	c	c		c	c		c	Kuraljuri	2132													
						a	c	a	c	c							Agoa	2133													
																	Uttar Madanpur	2134													
	c						b	a	a	b				b			Kapastari	2135													
																	Modipakri	2136													
		c				c	a			c				b			Kailakuri	2137													
		c					b	a		c				b			Belsara	2138													
	c	c	c				a	a					a				Bandundra	2139													
	c	c	c				a	a					a				Pirojpur	2140													
																	Pippur	2141													
																	Patalapur	2142													
								l		b	b			b			Kukutia	2143													

Serial Number	Name of Village	Number of Non-Government Medical Amenities available.							Availability of drinking water - Yes / No							
		Charitable non Govt. hospital/Nursing home.	Medical practitioner with MBBS Degree	Medical practitioner with other degree	Medical practitioner with no degree	Traditional practitioner and faith healer .	Medicine Shop	Others	Tap water (Treated/Untreated)	Well water (Covered / Uncovered well)	Hand Pump	Tube wells / Bore well	Spring	River / Canal	Tank / Pond / Lake	Others
1	2	32	33	34	35	36	37	38	39	40	41	42	43	44	45	46
2102	Jharia Mahammadpur	0	0	0	0	0	0	0	No	No	Yes	No	No	Yes	Yes	No
2103	Bhadutia															
2104	Bishalpur	0	0	0	2	0	0	0	No	No	Yes	No	No	Yes	Yes	No
2105	Kolara	0	0	0	0	0	0	0	No	Yes	Yes	Yes	No	Yes	Yes	No
2106	Dechandra	0	0	0	0	0	0	0	No	No	No	Yes	No	Yes	Yes	No
2107	Teliadangal	0	0	0	0	0	0	0	No	Yes	Yes	Yes	No	Yes	Yes	No
2108	Mandarhati	0	0	0	0	0	0	0	No	No	No	Yes	No	Yes	Yes	No
2109	Dostabad	0	0	0	0	0	1	0	No	Yes	Yes	Yes	No	Yes	Yes	No
2110	Mohammadnagar	0	0	0	0	0	0	0	No	No	Yes	No	No	Yes	Yes	No
2111	Namsahapur	0	0	0	0	0	0	0	No	No	Yes	No	No	Yes	Yes	No
2112	Ramchandrapur	0	0	0	0	0	0	0	No	No	Yes	Yes	No	Yes	Yes	No
2113	Dhuliara	0	0	0	0	0	0	0	No	No	Yes	No	No	No	Yes	No
2114	Shukdebpur	0	0	0	0	0	0	0	No	Yes	Yes	No	No	Yes	Yes	No
2115	Sahapur	0	0	0	0	0	0	0	No	Yes	Yes	No	No	Yes	Yes	No
2116	Purba Pratappur															
2117	Selarpur	0	0	0	0	0	0	0	No	Yes	Yes	Yes	No	No	Yes	No
2118	Thapgaon	0	0	0	1	0	0	0	No	No	Yes	No	No	Yes	Yes	No
2119	Kuita	0	0	0	0	0	0	0	No	Yes	Yes	Yes	No	No	Yes	No
2120	Renguni	0	0	0	0	0	0	0	No	No	Yes	No	No	No	Yes	No
2121	Damdama	0	0	0	0	0	0	0	No	No	Yes	No	No	No	No	No
2122	Chandidaspur	0	0	0	0	0	0	0	No	No	Yes	No	No	No	No	No
2123	Jatra	0	0	0	1	0	0	0	No	No	Yes	Yes	No	No	Yes	No
2124	Bhagabatipur	0	0	0	0	0	0	0	No	No	Yes	No	No	No	No	No
2125	Bara Gunsima	0	0	0	0	0	0	0	No	No	Yes	No	No	No	No	No
2126	Sija	0	0	0	1	2	0	0	No	No	Yes	No	No	No	No	No
2127	Baidyanathpur	0	0	0	0	0	0	0	No	Yes	No	Yes	No	No	No	No
2128	Pratappur	0	0	0	0	0	0	0	No	Yes	No	Yes	No	No	No	No
2129	Punglapur	0	0	0	0	0	0	0	No	Yes	Yes	No	No	No	No	No
2130	Lashmi Narayanpur	0	0	0	0	0	0	0	No	Yes	Yes	No	No	No	No	No
2131	Kholakunri	0	0	0	0	0	0	0	No	Yes	Yes	No	No	No	No	No
2132	Kuraljuri	0	0	0	0	0	0	0	No	Yes	Yes	No	No	No	No	No
2133	Agoa	0	0	0	0	0	0	0	No	No	Yes	No	No	No	No	No
2134	Uttar Madanpur															
2135	Kapastari	0	0	0	0	0	0	0	No	No	Yes	No	No	No	Yes	No
2136	Modipakri															
2137	Kailakuri	0	0	0	0	0	0	0	No	No	Yes	No	No	No	Yes	No
2138	Belsara	0	0	0	0	0	0	0	No	No	Yes	No	No	No	Yes	No
2139	Bandundra	0	0	0	0	0	0	0	No	Yes	Yes	No	No	No	No	Yes
2140	Pirojpur	0	0	0	0	0	0	0	No	Yes	Yes	No	No	No	No	Yes
2141	Pippur															
2142	Patalapur															
2143	Kukutia	0	0	0	0	0	0	0	No	No	Yes	No	No	No	No	No

Availability of toilet & others Yes / No				Communication and transport facilities (If amenities available code -Yes is given except for Village Pin Code ,If not available within the village , the distance range code viz; a for < 5 Kms, b for 5-10 Kms and c for 10+ kms of nearest place where facility is available is given).									
Community toilet including bath.	Community toilet excluding bath.	Rural sanitary mart or sanitary hardware outlet available near the village.	Community bio- gas or recycle of waste for productive use.	Post office(PO)	Sub post office (SPO)	Post & Telegraph office (P&TO)	Village Pin Code	Telephones (Land lines)	Public call office (PCO)	Mobile phone coverage	Name of Village	Serial Number	
47	48	49	50	51	52	53	54	55	56	57	2	1	
No	No	No	No	a	a	b	731124	b	b	b	Jharia Mahammadpur	2102	
											Bhadutia	2103	
No	No	Yes	No	c	a	c	731104	a	a	Yes	Bishalpur	2104	
No	No	No	No	b	b	a	731104	b	b	Yes	Kolara	2105	
No	No	No	No			b	731104	a	b	b	Dechandra	2106	
No	No	No	No	a	a	a	731104	b	a	Yes	Teliadangal	2107	
No	No	No	No			b	731104	a	a	a	Mandarhati	2108	
No	No	No	No	a	a	c	731104	a	a	Yes	Dostabad	2109	
No	No	No	No	a	c	c	731104	c	c	b	Mohammadnagar	2110	
No	No	No	No	a	c	c	731104	a	a	Yes	Namsahapur	2111	
No	No	Yes	Yes	a	a	c	731104	Yes	Yes	Yes	Ramchandrapur	2112	
No	No	No	No	a		c	731104	a	b	Yes	Dhuliara	2113	
No	No	No	No	a	c	c	731125	c	c	a	Shukdebpur	2114	
No	No	No	No	Yes	c	Yes	731104	Yes	c	Yes	Sahapur	2115	
											Purba Pratappur	2116	
No	No	No	No	a	c	c	731123	a	Yes	Yes	Selarpur	2117	
No	No	Yes	Yes	a	c	c	731104	a	a	Yes	Thapgaon	2118	
No	No	No	No	a	c	c	731104	b	b	Yes	Kuita	2119	
No	No	No	No	c	a	c	731124	a	a	Yes	Renguni	2120	
No	No	No	No	c	a	c	731240	a	a	Yes	Damdama	2121	
No	No	No	No	c	a	c	731124	a	a	Yes	Chandidaspur	2122	
No	No	No	No	c	Yes	c	731124	a	b	Yes	Jatra	2123	
No	No	No	No	a	c	c	731124	a	a	Yes	Bhagabatipur	2124	
No	No	No	No	a	c	c	731240	a	a	Yes	Bara Gunsima	2125	
No	No	No	No	a	c	c	731124	Yes	a	Yes	Sija	2126	
No	No	No	No	a	c	c	731123	b	b	Yes	Baidyanathpur	2127	
No	No	No	No	a	c	c	731123	b	b	Yes	Pratappur	2128	
No	No	No	No	Yes	c	c	731240	c	c	Yes	Punglapur	2129	
No	No	No	No	Yes	c	c	731123	c	c	Yes	Lashmi Narayanpur	2130	
No	No	No	No	Yes	c	c	731219	c	c	Yes	Kholakunri	2131	
No	No	No	No	Yes	c	c	731123	c	c	Yes	Kuraljuri	2132	
No	No	No	No	a	c	c	731123	c	c	Yes	Agoa	2133	
											Uttar Madanpur	2134	
No	No	No	No	a	b	b	731224	Yes	Yes	Yes	Kapastari	2135	
											Modipakri	2136	
No	No	No	No	a	b	b	731123	Yes	Yes	Yes	Kailakuri	2137	
No	No	No	No	a	b	b	731124	Yes	Yes	Yes	Belsara	2138	
No	No	No	No	a		b	731243	Yes	b	b	Bandundra	2139	
No	No	No	No	a		c	731302	Yes	b	b	Pirojpur	2140	
											Pippur	2141	
											Patalapur	2142	
No	No	No	No	b	Yes	c	731123	b	b	Yes	Kukutia	2143	

Communication and transport facilities (If amenities available code -Yes is given except for Village Pin Code ,If not available within the village , the distance range code viz; a for < 5 Kms, b for 5-10 Kms and c for 10+ kms of nearest place where facility is available is given).													Village connected to highway (If amenities available code viz; a for < 5 Kms, b for 5-10 Kms and c for 10+ kms of nearest place where facility is available is given).			
Serial Number	Name of Village	Internet cafes/ Common service centre (CSC)	Private courier facility	Bus service (Public & Private)	Railway stations	Auto/Modified Autos	Taxis and Vans	Tractors	Cycle-pulled rickshaws(Manual & Machine driven)	Carts driven by animals	Sea /River ferry service	Connected to national highway(NH)	Connected to state highway(SH)	Connected to major district road (MDR)	Connected to others district road	Pucca roads
1	2	58	59	60	61	62	63	64	65	66	67	68	69	70	71	72
2102	Jharia Mahammadpur	b	b	a	b	a	a	Yes	a	Yes	c	a	a	Yes	a	a
2103	Bhadutia															
2104	Bishalpur	a	b	a	b	a	Yes	Yes	Yes	Yes	c	a	a	Yes	a	a
2105	Kolara	c	b	a	b	b	b	Yes	Yes	Yes	c	a	c			a
2106	Dechandra	c	b	a	b	b	b	Yes	Yes	Yes	c					a
2107	Teliadangal	c	b	a	b	b	a	Yes	Yes	Yes	c	a	c			a
2108	Mandarhati	c	a	b	c	b	a	b	a	Yes	c					a
2109	Dostabad	b	b	b	b	b	a	a	a	Yes	c	b	b	b	b	Yes
2110	Mohammadnagar	b	b	b	c	c	a	b	a	Yes	Yes	b	b	b	b	a
2111	Namsahapur	c	b	c	c	b	b	a	Yes	Yes	c	c	c	c	c	a
2112	Ramchandrapur	c	b	Yes	b	c	Yes	Yes	Yes	Yes	c	c	b	b	a	a
2113	Dhuliara	b	b	Yes	b	b	Yes	Yes	Yes	Yes	c		b		Yes	Yes
2114	Shukdebpur	c	b	Yes	c	b	b	a	Yes	Yes	c	c	c	c	c	Yes
2115	Sahapur	c	c	Yes	c	c	c	Yes	Yes	Yes	c	c	c	Yes	c	Yes
2116	Purba Pratappur															
2117	Selarpur	Yes	c	Yes	b	Yes	Yes	Yes	Yes	Yes	c	c		Yes	Yes	Yes
2118	Thapgaon	c	b	a	b	a	Yes	Yes	a	Yes	c	c	c	c	a	a
2119	Kuita	b	c	Yes	c	a	Yes	Yes	Yes	Yes	c	c	c		Yes	Yes
2120	Renguni	c	c	Yes	c	c	a	Yes	a	Yes	c	c		c	Yes	Yes
2121	Damdama	c	c	Yes	c	c	a	a	a	Yes	c	c		c	Yes	Yes
2122	Chandidaspur	c	c	Yes	c	c	a	a	a	Yes	c	b	a	Yes	a	a
2123	Jatra	c	c	Yes	c	a	Yes	Yes	b	Yes	c	c	c	c	Yes	Yes
2124	Bhagabatipur	c	b	Yes	c	c	c	Yes	a	Yes	c	c	c	c	Yes	a
2125	Bara Gunsima	c	c	Yes	c	c	c	a	a	Yes	c	c	c		Yes	Yes
2126	Sija	c	b	Yes	c	c	a	a	Yes	Yes	c	c	c	c	Yes	a
2127	Baidyanathpur	c	c	Yes	c	a	b	b	Yes	Yes	c	c	c			Yes
2128	Pratappur	c	c	Yes	c	a	b	b	Yes	Yes	c	c	c			Yes
2129	Punglapur	c	b	b	c	c	c	c	Yes	Yes	c	c	c	b	b	a
2130	Lashmi Narayanpur	c	b	b	c	b	c	Yes	Yes	Yes	c	c	c	b	b	a
2131	Kholakunri	c	b	b	c	c	c	c	Yes	Yes	c	c	c	b	b	a
2132	Kuraljuri	c	c	b	c	c	c	c	Yes	Yes	c	c	c	b	b	a
2133	Agoa	c	c	b	c	a	a	Yes	Yes	Yes	c	c	c			b
2134	Uttar Madanpur															
2135	Kapastari	b	c	Yes	b	b	Yes	Yes	Yes	Yes	c	b			Yes	a
2136	Modipakri															
2137	Kailakuri	b	c	a	b	b	a	Yes	Yes	Yes	c	b			Yes	a
2138	Belsara	b	b	Yes	b	b	Yes	Yes	Yes	Yes	c	b		Yes	Yes	Yes
2139	Bandundra	b	b	b	c	a	a	b	a	Yes	Yes				a	a
2140	Pirojpur	b	b	b	c	a	a	b	a	Yes	Yes			Yes	a	a
2141	Pippur															
2142	Patalapur															
2143	Kukutia	b	b	b	c	b	a	Yes	Yes	Yes	c	b		Yes		b

ys,village roads, banks & credit societies :-Yes is given, If not available within the code viz; a for <5 Kms, b for 5-10 Kms place where facility is available is given).													Availability of miscellaneous facilities (If amenities available code -Yes is given, If not available within the village , the distance range code viz; a for < 5 Kms, b for 5-10 Kms and c for 10+ kms of nearest place where facility is available is given).			
Kutchcha roads	Water bounded macadam(WBM) roads	Navigable waterway (river/canal)(NW)	Footpaths (FP)	Commercial & Co-operative Banks	ATM	Agricultural Credit Societies	Self-Help Group (SHG)	Public distribution system (PDS) shop	Mandis / Regular market	Weekly Haat	Agricultural marketing society	Integrated Child Development Scheme (Nutritional Centres)	Anganwadi Centre (Nutritional Centres)	Others (Nutritional Centres)	Name of Village	Serial Number
73	74	75	76	77	78	79	80	81	82	83	84	85	86	87	2	1
Yes	a	Yes	a	b	c	Yes	Yes	c	a	b	b	Yes	Yes	Jharia Mahammadpur	2102	
														Bhadutia	2103	
Yes			a	c	c	Yes	a	c	a	Yes	c	Yes	Yes	Bishalpur	2104	
Yes			b	a	c	Yes	Yes	c	Yes	Yes	Yes	Yes	Yes	Kolara	2105	
a					c	Yes	Yes	c	Yes	Yes	Yes	Yes	Yes	Dechandra	2106	
Yes			b	a	c	Yes	Yes	c	Yes	Yes	Yes	Yes	Yes	Teliadangal	2107	
Yes				b	c	Yes	Yes	c	Yes	Yes	Yes	Yes	Yes	Mandarhati	2108	
Yes		Yes	c	c	b	Yes	b	b	a	b	b	a	Yes	Dostabad	2109	
Yes	Yes		b	c	c	Yes	Yes	c	a	Yes	c	a	Yes	Mohammadnagar	2110	
Yes	a		b	c	c	Yes	c	c	a	Yes	c	Yes	Yes	Namsahapur	2111	
Yes	Yes		b	c	b	Yes	Yes	c	a	c	Yes	Yes	Yes	Ramchandrapur	2112	
Yes					b	Yes	Yes	c	a	Yes	a	a	Yes	Dhuliara	2113	
a			b	c	b	Yes	Yes	c	a	b	b	Yes	b	Shukdebpur	2114	
a		Yes	b	c	c	Yes	Yes	Yes	Yes	Yes	Yes	Yes	Yes	Sahapur	2115	
														Purba Pratappur	2116	
a	Yes	Yes	b	c	c	Yes	Yes	c	Yes	Yes	Yes	Yes	Yes	Selarpur	2117	
Yes	a	c	Yes	b	c	b	Yes	a	c	a	b	Yes	Yes	Thapgaon	2118	
Yes		Yes	a	c	c	Yes	a	c	a	Yes	c	Yes	Yes	Kuita	2119	
Yes	b	Yes	c	c	c	Yes	a	c	a	a	Yes	Yes	Yes	Renguni	2120	
Yes	a	Yes	c	c	c	Yes	a	c	a	a	Yes	Yes	Yes	Damdama	2121	
Yes		a	b	b	c	Yes	a	b	a	a	a	Yes	Yes	Chandidaspur	2122	
Yes	Yes	Yes	c	c	c	Yes	Yes	c	Yes	Yes	c	Yes	Yes	Jatra	2123	
Yes	Yes		c	c	c	Yes	a	c	a	a	c	Yes	Yes	Bhagabatipur	2124	
Yes	c		c	c	b	Yes	a	c	a	a	Yes	Yes	Yes	Bara Gunsima	2125	
a	Yes	Yes	c	c	Yes	Yes	a	c	a	a	Yes	Yes	Yes	Sija	2126	
Yes			c	c	b	Yes	Yes	c	b	Yes	Yes	Yes	Yes	Baidyanathpur	2127	
Yes			c	c	b	Yes	Yes	c	b	Yes	Yes	Yes	Yes	Pratappur	2128	
Yes			c	c	c	Yes	Yes	c	Yes	c	Yes	Yes	Yes	Punglapur	2129	
Yes			c	c	c	Yes	Yes	c	Yes	c	Yes	Yes	Yes	Lashmi Narayanpur	2130	
Yes			c	c	c	Yes	Yes	c	Yes	c	Yes	Yes	Yes	Kholakunri	2131	
Yes			c	c	c	Yes	Yes	c	Yes	c	Yes	Yes	Yes	Kuraljuri	2132	
a		Yes	b	c	c	Yes	Yes	c	Yes	Yes	Yes	Yes	Yes	Agoa	2133	
														Uttar Madanpur	2134	
a		Yes	b	b	c	Yes	Yes	c	Yes	Yes	Yes	Yes	Yes	Kapastari	2135	
														Modipakri	2136	
Yes		Yes	a	b	c	Yes	Yes	c	Yes	Yes	Yes	Yes	Yes	Kailakuri	2137	
Yes		Yes	Yes	b	Yes	Yes	Yes	c	Yes	Yes	Yes	Yes	Yes	Belsara	2138	
a	a				c	a	Yes	Yes	Yes	Yes	Yes	Yes	Yes	Bandundra	2139	
a	a				b	a	Yes	Yes	Yes	Yes	Yes	Yes	Yes	Pirojpur	2140	
														Pippur	2141	
														Patalapur	2142	
a		Yes	Yes	a	Yes	Yes	Yes	c	Yes	Yes	Yes	Yes	Yes	Kukutia	2143	

Availability of miscellaneous facilities (If amenities available code -Yes is given, If not available within the village , the distance range code viz; a for < 5 Kms, b for 5-10 Kms and c for 10+ kms of nearest place where facility is available is given).												Availability of electricity (Yes/No)			
Serial Number	Name of Village	ASHA (Accredited Social Health Activist)	Community centre with/without TV	Sports Field,	Sports Club / Recreation Centre	Cinema / Video Hall	Public Library	Public Reading Room	Newspaper Supply	Assembly Polling station	Birth & Death Registration Office	Power Supply for Domestic Use (ED)	Power Supply for Agricultural Use (EAG)	Power Supply for Commercial Use (EC)	Power Supply for All Uses (EA)
1	2	88	89	90	91	92	93	94	95	96	97	98	99	100	101
2102	Jharia Mahammadpur	Yes	Yes	Yes	Yes	c	b	Yes	b	Yes	b	Yes	No	Yes	No
2103	Bhadutia														
2104	Bishalpur	Yes	Yes	a	Yes	c	a	a	a	Yes	a	Yes	No	Yes	No
2105	Kolara	Yes	Yes	Yes	Yes	Yes	Yes	Yes	Yes	Yes	Yes	Yes	Yes	No	No
2106	Dechandra	Yes	Yes	Yes	Yes	Yes	Yes	Yes	Yes	Yes	Yes	Yes	No	No	No
2107	Teliadangal	Yes	Yes	Yes	Yes	Yes	Yes	Yes	Yes	Yes	Yes	Yes	Yes	No	No
2108	Mandarhati	Yes	Yes	Yes	Yes	Yes	Yes	Yes	Yes	Yes	Yes	Yes	No	No	No
2109	Dostabad	Yes	Yes	a	a	c	a	b	b	Yes	b	Yes	Yes	No	No
2110	Mohammadnagar	Yes	Yes	Yes	Yes	c	Yes	b	Yes	b	a	Yes	No	No	No
2111	Namsahapur	Yes	Yes	Yes	Yes	c	b	Yes	c	c	a	Yes	No	Yes	No
2112	Ramchandrapur	Yes	b	Yes	b	c	b	b	Yes	Yes	a	Yes	Yes	No	No
2113	Dhuliara	Yes	Yes	Yes	Yes	Yes	Yes	Yes	Yes	Yes	Yes	Yes	Yes	Yes	Yes
2114	Shukdebpur	Yes	c	c	c	c	c	c	c	c	a	Yes	No	No	No
2115	Sahapur	Yes	c	c	c	c	c	c	c	c	Yes	Yes	No	No	No
2116	Purba Pratappur														
2117	Selarpur	Yes	Yes	Yes	Yes	Yes	Yes	Yes	Yes	Yes	Yes	Yes	Yes	Yes	Yes
2118	Thapgaon	Yes	a	a	a	a	a	b	a	Yes	a	Yes	Yes	No	No
2119	Kuita	Yes	Yes	a	a	c	a	Yes	Yes	Yes	a	Yes	Yes	Yes	Yes
2120	Renguni	Yes	Yes	a	c	c	a	a	Yes	Yes	a	Yes	Yes	No	No
2121	Damdama	Yes	Yes	a	c	c	a	Yes	a	Yes	a	Yes	Yes	No	No
2122	Chandidaspur	Yes	Yes	a	b	b	a	a	a	a	a	Yes	Yes	No	No
2123	Jatra	Yes	c	Yes	Yes	b	Yes	Yes	Yes	Yes	a	Yes	Yes	Yes	Yes
2124	Bhagabatipur	Yes	c	a	a	a	a	a	a	Yes	a	Yes	Yes	Yes	Yes
2125	Bara Gunsima	Yes	c	a	a	a	a	a	a	Yes	a	Yes	Yes	Yes	Yes
2126	Sija	Yes	c	a	Yes	c	a	a	Yes	Yes	a	Yes	Yes	Yes	Yes
2127	Baidyanathpur	Yes	c	c	c	c	c	Yes	b	c	a	Yes	No	No	No
2128	Pratappur	Yes	c	c	c	c	c	Yes	b	c	a	Yes	No	No	No
2129	Punglapur	Yes	Yes	Yes	Yes	c	c	Yes	Yes	Yes	c	Yes	No	No	No
2130	Lashmi Narayanpur	Yes	Yes	Yes	c	c	Yes	Yes	Yes	Yes	c	Yes	No	No	No
2131	Kholakunri	Yes	Yes	Yes	Yes	c	c	Yes	Yes	Yes	c	Yes	No	No	No
2132	Kuraljuri	Yes	Yes	Yes	Yes	c	c	Yes	Yes	Yes	c	Yes	No	No	No
2133	Agoa	Yes	Yes	Yes	Yes	Yes	Yes	Yes	Yes	Yes	Yes	Yes	No	No	No
2134	Uttar Madanpur														
2135	Kapastari	Yes	Yes	Yes	Yes	Yes	Yes	Yes	Yes	Yes	Yes	Yes	Yes	No	No
2136	Modipakri														
2137	Kailakuri	Yes	Yes	Yes	Yes	Yes	Yes	Yes	Yes	Yes	Yes	Yes	Yes	No	No
2138	Belsara	Yes	Yes	Yes	Yes	Yes	Yes	Yes	Yes	Yes	Yes	Yes	Yes	No	No
2139	Bandundra	Yes	Yes	Yes	Yes	Yes	Yes	Yes	Yes	Yes	Yes	Yes	No	No	No
2140	Pirojpur	Yes	Yes	Yes	Yes	Yes	Yes	Yes	Yes	Yes	Yes	Yes	No	No	No
2141	Pippur														
2142	Patalapur														
2143	Kukutia	Yes	Yes	Yes	Yes	Yes	Yes	Yes	Yes	Yes	Yes	Yes	No	Yes	No

Nearest Town		Land Use							
		Area under different types of land use (in hectares rounded up to one decimal place)							
Name	Distance range code i.e. a for < 5 Kms, b for 5-10 Kms and c for 10+ kms .	Forests	Area under Non-agricultural Uses	Barren and Un-cultivable land	Permanent Pastures and Other Grazing Lands	Land Under Miscellaneous Tree Crops etc.	Culturable Waste Land	Name of Village	Serial Number
102	103	104	105	106	107	108	109	2	1
DUBRAJPUR	b	0	0	0	0	0	11.4	Jharia Mahammadpur	2102
		0	47.1	0	0	0	0	Bhadutia	2103
DUBRAJPUR	c	0	17.3	0	0	0	0.4	Bishalpur	2104
DUBRAJPUR	b	0	32.5	0	0	0	0.4	Kolara	2105
DUBRAJPUR	c	0	38	0	0	0	0	Dechandra	2106
DUBRAJPUR	c	0	24.9	0	0	0	0	Teliadangal	2107
DUBRAJPUR	c	3.2	30.1	0	0	0	18.2	Mandarhati	2108
SURI	c	1	7	0	0	0	0.4	Dostabad	2109
SURI	c	0	2.1	0	0	0	1.4	Mohammadnagar	2110
SURI	c	0	6.2	0	0	0	3.1	Namsahapur	2111
SURI	c	5	22.7	0	0	0	5.5	Ramchandrapur	2112
SURI	c	0	10	0	0	0	6	Dhuliara	2113
DUBRAJPUR	c	0	10	0	0	0	6.2	Shukdebpur	2114
DUBRAJPUR	c	0	45.1	0	0	0	15.4	Sahapur	2115
		0	4	0	0	0	0	Purba Pratappur	2116
DUBRAJPUR	c	0	13.1	0	0	0	7	Selarpur	2117
DUBRAJPUR	c	0	25.2	0	0	0	5	Thapgaon	2118
DUBRAJPUR	c	0	11.1	0	0	0	6	Kuita	2119
DUBRAJPUR	c	0	15	0	0	0	10.8	Renguni	2120
DUBRAJPUR	c	0	11	0	0	0	7.1	Damdama	2121
DUBRAJPUR	c	0	20	0	0	0	5.8	Chandidaspur	2122
DUBRAJPUR	c	0	60	0	0	0	15.3	Jatra	2123
DUBRAJPUR	c	0	5	0	0	0	1.2	Bhagabatipur	2124
DUBRAJPUR	c	0	6	0	0	0	2.2	Bara Gunsima	2125
DUBRAJPUR	c	0	15.2	0	0	0	59.4	Sija	2126
DUBRAJPUR	b	0	22	0	0	0	12	Baidyanathpur	2127
DUBRAJPUR	b	0	87.7	0	0	0	45	Pratappur	2128
DUBRAJPUR	b	0	46.4	0	0	0	20	Punglapur	2129
DUBRAJPUR	b	0	54.9	0	0	0	30	Lashmi Narayanpur	2130
DUBRAJPUR	b	0	20.1	0	0	0	9	Kholakunri	2131
DUBRAJPUR	b	0	14.3	0	0	0	10.1	Kuraljuri	2132
DUBRAJPUR	b	2	14.4	0	0	0	45	Agoa	2133
		0	3.7	0	0	0	22	Uttar Madanpur	2134
DUBRAJPUR	b	0	49	0	0	0	18	Kapastari	2135
		0	4.9	0	0	0	0	Modipakri	2136
DUBRAJPUR	c	0	21.2	0	0	0	0	Kailakuri	2137
DUBRAJPUR	b	0	157.5	0	0	0	12.7	Belsara	2138
DUBRAJPUR	b	0	20.3	0	0	0	0.5	Bandundra	2139
DUBRAJPUR	b	0	7.6	0	0	0	17.1	Pirojpur	2140
		0	35.6	0	0	0	0	Pippur	2141
		0	9.9	0	0	0	16.2	Patalapur	2142
DUBRAJPUR	b	0	26.3	0	0	0	6	Kukutia	2143

Land Use											
Area under different types of land use (in hectares rounded up to one decimal place)							Area irrigated by source (in hectare).				
Serial Number	Name of Village	Fallow lands other than current fallows	Current Fallows	Net Area Sown	Total Irrigated Land Area	Total Un-irrigated Land Area	Canals (C)	Wells/Tube-wells(W/TW)	Tanks/Lakes(T/L)	Water Falls(WF)	Others(O)
1	2	110	111	112	113	114	115	116	117	118	119
2102	Jharia Mahammadpur	0	0	160	18.1	141.9	0	0	0	0	18.1
2103	Bhadutia	0	0	44.5	0	44.5	0	0	0	0	0
2104	Bishalpur	0	0	41.7	39.7	2	35.6	0	4	0	0
2105	Kolara	0	0	40.5	39.7	0.8	33.2	0	6.5	0	0
2106	Dechandra	0	0	97.7	93.1	4.6	76.9	0	16.2	0	0
2107	Teliadangal	0	0	42.1	35.6	6.5	19.4	0	16.2	0	0
2108	Mandarhati	0	0	121.4	111.7	9.7	83.4	0	28.3	0	0
2109	Dostabad	0	0	59.2	55	4.2	55	0	0	0	0
2110	Mohammadnagar	0	0	42.9	40.4	2.5	34.4	0	0	0	6
2111	Namsahapur	0	0	65	50	15	50	0	0	0	0
2112	Ramchandrapur	0	0	122.9	108.4	14.5	91.4	0	0	0	17
2113	Dhuliara	0	0	39.2	18.8	20.4	18.8	0	0	0	0
2114	Shukdebpur	0	0	138	93.6	44.4	58	0	0	0	35.6
2115	Sahapur	0	0	283.2	200	83.2	0	0	50	0	150
2116	Purba Pratappur	0	0	63.1	6.5	56.7	0	0	6.5	0	0
2117	Selarpur	0	0	142.4	30	112.4	0	0	30	0	0
2118	Thapgaon	0	0	177.7	40	137.7	0	0	0	0	40
2119	Kuita	0	0	137.4	127	10.4	0	37	0	0	90
2120	Renguni	0	0	161.9	56.1	105.8	0	22.1	0	0	34
2121	Damdama	0	0	91.9	67	24.9	0	17	25	0	25
2122	Chandidaspur	0	0	129.9	0	129.9	0	0	0	0	0
2123	Jatra	0	0	115.5	50.7	64.8	0	19.9	18	0	12.8
2124	Bhagabatipur	0	0	39.7	13.8	25.9	0	7.7	6.1	0	0
2125	Bara Gunsima	0	0	87.8	18.6	69.2	0	7.7	10.9	0	0
2126	Sija	0	0	0	0	0	0	0	0	0	0
2127	Baidyanathpur	0	0	95.9	0.5	95.4	0	0	0.5	0	0
2128	Pratappur	0	0	202.1	15.9	186.2	0	0	15.9	0	0
2129	Punglapur	0	0	80.5	80.5	0	0	0	80.5	0	0
2130	Lashmi Narayanpur	0	0	67.2	7.6	59.6	0	0	7.6	0	0
2131	Kholakunri	0	0	101	2.5	98.5	0	0	2.5	0	0
2132	Kuraljuri	0	0	94.7	10.1	84.6	0	0	10.1	0	0
2133	Agoa	0	0	170.3	23	147.3	0	0	23	0	0
2134	Uttar Madanpur	0	0	23.3	6.1	17.2	0	0	6.1	0	0
2135	Kapastari	0	0	73.7	63.5	10.1	0	0	63.5	0	0
2136	Modipakri	0	0	36.8	4.4	32.4	0	0	4.4	0	0
2137	Kailakuri	0	0	31.6	30	1.6	0	0	30	0	0
2138	Belsara	0	0	159.3	104	55.2	51	0	53	0	0
2139	Bandundra	0	0	69.1	41	28.1	0	0	41	0	0
2140	Pirojpur	0	0	36.3	0	36.3	0	0	0	0	0
2141	Pippur	0	0	92.7	8.1	84.6	4	0	4	0	0
2142	Patalapur	0	0	67.2	24.3	42.9	12.1	0	12.1	0	0
2143	Kukutia	0	0	84.2	25	59.2	17	0	8	0	0

Name of three most important commodities manufactured			Name of Village	Serial Number		
First	Second	Third				
120	121	122	2	1		
Rice	Flour	Mustard Oil	Jharia Mahammadpur	2102		
			Bhadutia	2103		
			Bishalpur	2104		
			Kolara	2105		
			Dechandra	2106		
			Teliadangal	2107		
			Mandarhati	2108		
Rice	Flour	Oil	Dostabad	2109		
Rice			Mohammadnagar	2110		
Rice			Namsahapur	2111		
			Ramchandrapur	2112		
			Dhuliara	2113		
			Shukdebpur	2114		
			Sahapur	2115		
			Purba Pratappur	2116		
			Selarpur	2117		
			Thapgaon	2118		
			Kuita	2119		
Jaggery					Renguni	2120
					Damdama	2121
			Chandidaspur	2122		
			Jatra	2123		
			Bhagabatipur	2124		
			Bara Gunsima	2125		
			Sija	2126		
			Baidyanathpur	2127		
			Pratappur	2128		
			Punglapur	2129		
			Lashmi Narayanpur	2130		
			Kholakunri	2131		
			Kuraljuri	2132		
			Agoa	2133		
			Uttar Madanpur	2134		
			Kapastari	2135		
			Modipakri	2136		
			Kailakuri	2137		
			Belsara	2138		
			Bandundra	2139		
			Pirojpur	2140		
			Pippur	2141		
			Patalapur	2142		
			Kukutia	2143		

Census of India 2011
Amenities and Land use

Serial Number	Name of Village	Location code no.	Total area of the village (in hectares rounded up to one decimal place)	Total population (2011 census)	Number of households (2011 census)	Number of educational amenities available in village, the distance range code viz; a for 0-5 kms, b for 5-10 kms, c for 10+ kms of nearest place where facility is available							
						Pre-Primary school (PP)	Primary school (P)	Middle school (M)	Secondary School (S)	Senior Secondary school (SS)	Degree college of arts, science & commerce (ASC)	Engineering college(EC)	Medical college (MC)
1	2	3	4	5	6	7	8	9	10	11	12	13	14
2144	Kumarbundra	318149	56.4	251	64	a				1			
2145	Paschim Bankati	318150	135.2	670	160	1	1	a	a	a	b	b	c
2146	Meje	318151	83.7	406	95	1	1						
2147	Baljuri	318152	349.1	1913	468	6	6	1	1	1			
2148	Mangalpur	318153	148.2	1289	310	1	1	1					
2149	Adampur	318154	119.9	1446	293	1	1	a	a	b	c	c	
2150	Kaythanpur	318155	133.6	1539	300	1	1	a	b	b	c	c	
2151	Hosenabad	318156	66.8	410	74	1	1	a	b	b	c	c	c
2152	Panch Pukhuria	318157	56.9	0	0								
2153	Harulia	318158	112.2	647	113	a	a	a	b	b	c	c	c
2154	Kedarbandh	318159	87.2	0	0								
2155	Rautandihi	318160	162.5	118	22	a	a	a	b	b	c	c	a
2156	Gopalnagar	318161	331.1	1934	384	2	2	b	b	b	b	c	
2157	Ghatgopalpur	318162	181.7	1487	324	1	1		a	b	b	c	
2158	Rampur	318163	248.3	962	232	2	2		1		c	c	
2159	Gourganja	318164	56.6	652	154	1	1	a	b		c		
2160	Burema	318165	135.4	219	54	1	1	a	b	b	c	c	
2161	Bahadurganja	318166	184.8	566	126	1	1	1	b	b	c	c	
2162	Chak Jitua	318167	54.7	0	0								
2163	Dedaha	318168	62.6	414	89	1	1	a	b	b	c	c	
2164	Baraban	318169	103.4	867	200	1	1	b	a	a	c	c	
2165	Gohaliara	318170	223.2	1487	338	3	3	1	1	1	c	c	
2166	Lakshnipur	318171	85.5	389	94	1	1	b	b	b	c	c	c
2167	Gadadharpur	318172	63.9	512	116	1	1	1	a	a	c	c	c
2168	Bakreswar	318173	66.5	1741	443	1	1	1	a	a	c	c	c
2169	Haridaspur	318174	184.4	553	118	b	a	b	b	b	c	c	c
2170	Asanshuli	318175	330.3	508	107	1	1	a	b	b	c	c	c
2171	Banahari	318176	69	900	199	1	1	1	a	b	b	c	
2172	Chak Balaram	318177	44.6	288	59	a	a	a	b	b	c		
2173	Khayerban	318178	191.7	887	196	a	a	a	a	b	b	c	
2174	Gundoba	318179	105.6	986	216	1	1		a	b	c	c	
2175	Mukujmahal	318180	94.6	0	0								
2176	Jaudanga	318181	71.5	0	0								
2177	Bherapathari	318182	112.7	0	0								
2178	Parulnalbona	318183	197.8	0	0								
2179	Saharpur	318184	69.1	0	0								
2180	Baskanda	318185	183.5	0	0								
2181	Gobindapur	318186	49.1	1007	232	1	1		a	b	c	c	c
2182	Metala	318187	50.1	1148	255	2	2	1	1	b	c	c	c
2183	Murgatala	318188	59.9	828	191	a	a		a	a	c	c	c
2184	Hunuri	318189	47	0	0								
2185	Khanpur	318190	98	0	0								

- Village Directory

(As in 2009)

le. (If not available within the < 5 Kms, b for 5-10 Kms and c cility is available is given).															Number of Medical Amenities available. (If not available within the village , the distance range code viz; a for < 5 Kms, b for 5-10 Kms and c for 10+ kms of nearest place where facility is available is given).															Name of Village	Serial Number
Management institute (MI)	Polytechnic (Pt)	Vocational training school /ITI	Non-formal training centre (NFTC)	Special school for disabled (SSD)	Others (specify)	Community health centre (CHC)	Primary health centre (PHC)	Primary health sub centre (PHS)	Maternity and child welfare centre (MCW)	T.B. clinic (TBC)	Hospital-allopathic (HA)	Hospital-alternative medicine (HO)	Dispensary (D)	Veterinary hospital (VH)	Mobile health clinic (MHC)	Family welfare centre (FWC)															
15	16	17	18	19	20	21	22	23	24	25	26	27	28	29	30	31	2	1													
								a		b	b			b			Kumarbundra	2144													
c	b	b	c	c		c	a	a	a	b	b	b	a	b	c	a	Paschim Bankati	2145													
							a	a		b	b				b	b	Meje	2146													
							b	1	2	c			b	a			Baljuri	2147													
													1	1			Mangalpur	2148													
	b	c		c		a	b	a	a	b	a		b	b		b	Adampur	2149													
	c	c		c			c	a		c	c		b	b			Kaythanpur	2150													
	c	c		c			b	a		c	c		b	b			Hosenabad	2151													
																	Panch Pukhuria	2152													
c	c	c		c						b	b				b	b	Harulia	2153													
																	Kedarbandh	2154													
	c	c		c			b	a		c	c		c	b			Rautandihi	2155													
	c	c		c			b	a		c	c		b	b			Gopalnagar	2156													
	c		c			b	a	b	a		b	b				b	Ghatgopalpur	2157													
	c						b	1	b	a	b	b	b		b		Rampur	2158													
							1										Gourganja	2159													
	c	c					a			c		c		a		b	Burema	2160													
		c					b	b		c				b			Bahadurganja	2161													
																	Chak Jitua	2162													
		c					b	b		c	c	c		b			Dedaha	2163													
		c					a	a		c	c	c		c		a	Baraban	2164													
		c					1	a		c	c			c		a	Gohaliara	2165													
c	c	c		c	c	c	b	1	b	c	c					a	Lakshmipur	2166													
c	c	a	c	c		c	c	a	c	c	c	c	a	c		a	Gadadharpur	2167													
c	c	c		c	c	c	b	1	b	c	c	c	a	a	c	a	Bakreswar	2168													
c	c	c		c		c	a	a	a	c	c			c	c	b	Haridaspur	2169													
c	c	c		c		b	b	1	b	c	c			c	c		Asanshuli	2170													
	c		c				b	a	b	a	b		b	b		b	Banahari	2171													
c	c	c	c	c		c	c	a		b	b						Chak Balaram	2172													
	c					c	c	b						b		b	Khayerban	2173													
			a			c	c	a		b	b		b	b			Gundoba	2174													
																	Mukujmahal	2175													
																	Jaudanga	2176													
																	Bherapathari	2177													
																	Parulnalbona	2178													
																	Saharpur	2179													
																	Baskanda	2180													
c	c	c	b	c			c	a	a	c	c		b	c		c	Gobindapur	2181													
c	c	c	b	c			c	1	a	c	c		b	c		c	Metala	2182													
c	c	c	a	c		c	a	a		c	c	c	a	c		c	Murgatala	2183													
																	Hunuri	2184													
																	Khanpur	2185													

Serial Number	Name of Village	Number of Non-Government Medical Amenities available.							Availability of drinking water - Yes / No							
		Charitable non Govt. hospital/Nursing home.	Medical practitioner with MBBS Degree	Medical practitioner with other degree	Medical practitioner with no degree	Traditional practitioner and faith healer .	Medicine Shop	Others	Tap water (Treated/Untreated)	Well water (Covered / Uncovered well)	Hand Pump	Tube wells / Bore well	Spring	River / Canal	Tank / Pond / Lake	Others
1	2	32	33	34	35	36	37	38	39	40	41	42	43	44	45	46
2144	Kumarbundra	0	0	0	0	0	0	0	No	No	Yes	No	No	Yes	Yes	No
2145	Paschim Bankati	0	0	0	1	0	0	0	No	Yes	Yes	No	No	Yes	Yes	No
2146	Meje	0	0	0	0	0	0	0	No	No	Yes	No	No	Yes	Yes	No
2147	Baljuri	0	0	0	0	0	0	0	No	Yes	Yes	No	No	No	Yes	No
2148	Mangalpur	0	0	0	0	0	0	0	No	Yes	Yes	No	No	Yes	Yes	No
2149	Adampur	0	0	0	0	0	0	0	No	Yes	Yes	No	No	No	No	No
2150	Kaythanpur	0	0	2	0	0	0	0	No	Yes	No	Yes	No	No	Yes	No
2151	Hosenabad	0	0	2	0	0	0	0	No	Yes	No	Yes	No	No	Yes	No
2152	Panch Pukhuria															
2153	Harulia	0	0	2	0	0	0	0	No	Yes	No	Yes	No	No	Yes	No
2154	Kedarbandh															
2155	Rautandihi	0	0	2	0	0	0	0	No	Yes	No	Yes	No	No	Yes	No
2156	Gopalnagar	0	0	2	0	0	0	0	No	Yes	No	Yes	No	No	Yes	No
2157	Ghatgopalpur	0	0	0	0	0	0	0	No	Yes	Yes	No	No	No	Yes	No
2158	Rampur	0	0	0	0	0	0	0	No	No	Yes	No	No	No	Yes	No
2159	Gourganja	0	0	0	0	0	0	0	No	No	Yes	No	No	No	Yes	No
2160	Burema	0	0	0	0	0	0	0	No	Yes	Yes	No	No	No	Yes	No
2161	Bahadurganja	0	0	0	0	0	0	0	No	Yes	Yes	No	No	No	Yes	No
2162	Chak Jitua															
2163	Dedaha	0	0	0	0	0	0	0	No	Yes	Yes	No	No	Yes	Yes	No
2164	Baraban	0	0	0	0	0	0	0	No	Yes	Yes	No	No	No	Yes	No
2165	Gohaliara	0	0	0	0	0	0	0	No	Yes	Yes	No	No	No	Yes	No
2166	Lakshmipur	0	0	0	0	0	0	0	Yes	Yes	Yes	No	No	Yes	Yes	No
2167	Gadadharpur	0	0	0	0	0	0	0	No	Yes	Yes	No	No	No	No	No
2168	Bakreswar	0	0	0	0	0	0	0	No	Yes	Yes	No	No	No	Yes	No
2169	Haridaspur	0	0	0	0	0	0	0	No	Yes	Yes	No	No	No	No	No
2170	Asanshuli	0	0	0	0	0	0	0	No	Yes	Yes	No	No	No	Yes	No
2171	Banahari	0	0	0	0	0	0	0	No	Yes	Yes	No	No	No	Yes	No
2172	Chak Balaram	0	0	0	0	0	0	0	No	No	Yes	No	No	No	Yes	No
2173	Khayerban	0	0	0	0	0	0	0	No	Yes	Yes	No	No	No	Yes	No
2174	Gundoba	0	0	0	0	0	0	0	No	Yes	No	Yes	No	No	Yes	No
2175	Mukujmahal															
2176	Jaudanga															
2177	Bherapathari															
2178	Parulnalbona															
2179	Saharpur															
2180	Baskanda															
2181	Gobindapur	0	0	0	0	0	0	0	No	Yes	Yes	Yes	No	No	Yes	No
2182	Metala	0	0	0	0	0	0	0	No	Yes	Yes	Yes	No	No	Yes	No
2183	Murgatala	0	0	0	0	0	0	0	No	Yes	Yes	Yes	No	No	Yes	No
2184	Hunuri															
2185	Khanpur															

Availability of toilet & others Yes / No				Communication and transport facilities (If amenities available code -Yes is given except for Village Pin Code ,If not available within the village , the distance range code viz; a for < 5 Kms, b for 5-10 Kms and c for 10+ kms of nearest place where facility is available is given).								
Community toilet including bath.	Community toilet excluding bath.	Rural sanitary mart or sanitary hardware outlet available near the village.	Community bio- gas or recycle of waste for productive use.	Post office(PO)	Sub post office (SPO)	Post & Telegraph office (P&TO)	Village Pin Code	Telephones (Land lines)	Public call office (PCO)	Mobile phone coverage	Name of Village	Serial Number
47	48	49	50	51	52	53	54	55	56	57	2	1
No	No	No	No			c	731123	a	b	Yes	Kumarbundra	2144
No	No	No	No	a	b	b	731234	a	a	Yes	Paschim Bankati	2145
No	No	No	No	b	a	b	731236	b	b	Yes	Meje	2146
No	No	No	Yes	Yes	Yes	b	731123	Yes	Yes	Yes	Baljuri	2147
No	No	No	No	a	a	a	731214	Yes	a	Yes	Mangalpur	2148
No	No	No	No	a	b	b	731123	b	b	Yes	Adampur	2149
No	No	No	No	b	a	b	731124	a	b	Yes	Kaythanpur	2150
No	No	No	No	b	a	b	731221	a	b	Yes	Hosenabad	2151
											Panch Pukhuria	2152
No	No	No	No	b	a	b	731224	a	Yes	b	Harulia	2153
											Kedarbandh	2154
No	No	No	No	b	a	b	731240	a	b	Yes	Rautandihi	2155
No	No	No	No	b	b	b	731123	b	b	Yes	Gopalnagar	2156
No	No	No	No	b	b	b	731123	b	b	Yes	Ghatgopalpur	2157
No	No	No	No	a	b	b	731124	Yes	b	a	Rampur	2158
No	No	No	No	a	c	c	731123	Yes	Yes	Yes	Gourganja	2159
No	No	No	No	a	c	c	731123	a	a	Yes	Burema	2160
No	No	No	No	a	Yes	c	731123	a	a	Yes	Bahadurganja	2161
											Chak Jitua	2162
No	No	No	No	a	c	c	731123	b	a	Yes	Dedaha	2163
No	No	No	No	a	c	c	731123	Yes	a	Yes	Baraban	2164
No	No	No	No	Yes	a	c	731126	Yes	Yes	Yes	Gohaliara	2165
No	No	No	No		a	c	731219	a	a	Yes	Lakshmipur	2166
No	No	No	No	c	a	c	731123	a	a	Yes	Gadadharpur	2167
Yes	Yes	No	No	Yes	c	c	731123	Yes	c	Yes	Bakreswar	2168
No	No	No	No	a	a	c	731123	Yes	a	Yes	Haridaspur	2169
No	No	No	No	a	a	c	731123	a	a	Yes	Asanshuli	2170
No	No	No	No	a	b	b	731123	b	b	Yes	Banahari	2171
No	No	No	No	a	b	b	731220	b	b	b	Chak Balaram	2172
No	No	No	No	b	a	b	731123	a	b	Yes	Khayerban	2173
No	No	No	No	b	a	b	731123	b	b	Yes	Gundoba	2174
											Mukujmahal	2175
											Jaudanga	2176
											Bherapathari	2177
											Parulnalbona	2178
											Saharpur	2179
											Baskanda	2180
No	No	Yes	No	c	a	c	731123	Yes	a	Yes	Gobindapur	2181
No	No	Yes	No	c	a	c	731123	Yes	a	Yes	Metala	2182
No	No	Yes	No	c	a	c	731219	Yes	a	Yes	Murgatala	2183
											Hunuri	2184
											Khanpur	2185

Communication and transport facilities (If amenities available code -Yes is given except for Village Pin Code ,If not available within the village , the distance range code viz; a for < 5 Kms, b for 5-10 Kms and c for 10+ kms of nearest place where facility is available is given).													Village connected to highway (If amenities available code viz; a for < 5 Kms, b for 5-10 Kms and c for 10+ kms of nearest place where facility is available is given).			
Serial Number	Name of Village	Internet cafes/ Common service centre (CSC)	Private courier facility	Bus service (Public & Private)	Railway stations	Auto/Modified Autos	Taxis and Vans	Tractors	Cycle-pulled rickshaws(Manual & Machine driven)	Carts driven by animals	Sea /River ferry service	Connected to national highway(NH)	Connected to state highway(SH)	Connected to major district road (MDR)	Connected to others district road	Pucca roads
1	2	58	59	60	61	62	63	64	65	66	67	68	69	70	71	72
2144	Kumarbundra	b	c	b	c	a	a	a	a	Yes	c			Yes		a
2145	Paschim Bankati	b	b	b	c	b	Yes	Yes	Yes	Yes	c	b	a	a	a	a
2146	Meje	b	b	a	c	b	b	b	b	Yes	c	b	b	b		b
2147	Baljuri	b	b	a	c	b	Yes	b	Yes	Yes	c	b	b	b	b	b
2148	Mangalpur	a	c	a	c	a	a	Yes	Yes	Yes	c	b		a	a	Yes
2149	Adampur	b	c	Yes	c	b	Yes	Yes	Yes	Yes	c	b		b	Yes	Yes
2150	Kaythanpur	b	b	Yes	c	b	b	Yes	a	Yes	c	b	b	b		Yes
2151	Hosenabad	b	b	Yes	c	b	b	Yes	Yes	Yes	c	b	b	b	c	Yes
2152	Panch Pukhuria															
2153	Harulia	b	b	Yes	c	b	Yes	Yes	Yes	Yes	c	b	b	b	b	Yes
2154	Kedarbandh															
2155	Rautandihi	c	b	Yes	c	b	b	Yes	Yes	Yes	c	b	b	b	b	Yes
2156	Gopalnagar	c	b	Yes	c	b	b	Yes	Yes	Yes	c	b	b	b	b	Yes
2157	Ghatgopalpur	b	b	b	c	b	b	b	b	b	c	b	b	b	Yes	Yes
2158	Rampur	c	b	b	c	b	Yes	b	Yes	b	c	b		b	b	b
2159	Gourganja	c	b	a	c	a	a	a	Yes	Yes	c	c	c	c		Yes
2160	Burema	c	b	a	c	b	Yes	a	a	Yes	c	c	c	c	c	Yes
2161	Bahadurganja	c	b	b	c	a	a	a	Yes	Yes	c	c	c	c	c	Yes
2162	Chak Jitua															
2163	Dedaha	c	b	b	c	c	a	a	b	Yes	c	c	c	c	c	a
2164	Baraban	c	b	a	c	a	a	Yes	Yes	Yes	c	c	c	Yes	c	Yes
2165	Gohaliara	c	b	Yes	c	c	Yes	Yes	Yes	Yes	c	c	c	c	c	Yes
2166	Lakshmipur	a	b	a	c	a	a	a	a	Yes	c	c	c	Yes	a	Yes
2167	Gadadharpur	c	b	a	c	a	a	c	a	Yes	c	c	c	a		a
2168	Bakreswar	b	c	Yes	c	c	Yes	c	Yes	Yes	c	c	c		Yes	Yes
2169	Haridaspur	c	b	Yes	b	a	a	Yes	Yes	Yes	c	b	b	Yes	Yes	Yes
2170	Asanshuli	c	b	a	b	a	a	a	a	Yes	c	b	b		Yes	a
2171	Banahari	b	b	Yes	b	b	b	Yes	Yes	Yes	c	b	b	Yes	Yes	Yes
2172	Chak Balaram	b	b	b	b	b	b	b	b	b	c	b	b	b	b	a
2173	Khayerban	b	b	b	b	b	Yes	b	Yes	Yes	c	c	b	Yes		b
2174	Gundoba	b	b	Yes	b	a	Yes	b	b	Yes	c	c	b	a		a
2175	Mukujmahal															
2176	Jaudanga															
2177	Bherapathari															
2178	Parulnalbona															
2179	Saharpur															
2180	Baskanda															
2181	Gobindapur	c	c	a	c	Yes	a	Yes	Yes	Yes	c	c	c			a
2182	Metala	c	c	a	c	a	a	Yes	Yes	Yes	c	c	c			a
2183	Murgatala	c	c	a	c	a	a	Yes	Yes	Yes	c	c	c	Yes		a
2184	Hunuri															
2185	Khanpur															

ys,village roads, banks & credit societies :-Yes is given, If not available within the code viz; a for <5 Kms, b for 5-10 Kms place where facility is available is given).													Availability of miscellaneous facilities (If amenities available code -Yes is given, If not available within the village , the distance range code viz; a for < 5 Kms, b for 5-10 Kms and c for 10+ kms of nearest place where facility is available is given).				
Kutchcha roads	Water bounded macadam(WBM) roads	Navigable waterway (river/canal)(NW)	Footpaths (FP)	Commercial & Co-operative Banks	ATM	Agricultural Credit Societies	Self-Help Group (SHG)	Public distribution system (PDS) shop	Mandis / Regular market	Weekly Haat	Agricultural marketing society	Integrated Child Development Scheme (Nutritional Centres)	Anganwadi Centre (Nutritional Centres)	Others (Nutritional Centres)	Name of Village	Serial Number	
73	Yes			b	b	c	Yes	Yes	c	Yes	b	b	a	Yes	Kumarbundra	2144	
74	Yes	a	b	a	b	c	Yes	Yes	c	a	a	b	Yes	Yes	Paschim Bankati	2145	
75	Yes			b	b	c	Yes	Yes	c	a	b	b	Yes	Yes	Meje	2146	
76	Yes	Yes	Yes	a	b	c	Yes	a	Yes	Yes	Yes	Yes	Yes	Yes	Baljuri	2147	
77	Yes		Yes	Yes	a	c	Yes	Yes	c	a	Yes	Yes	Yes	Yes	Mangalpur	2148	
78	Yes	Yes	Yes	b	b	c	Yes	a	c	a	a	b	Yes	Yes	Adampur	2149	
79	Yes	Yes	Yes	b	b	c	Yes	b	c	b	Yes	Yes	Yes	Yes	Kaythanpur	2150	
80	Yes	Yes	Yes	b	b	c	Yes	b	c	b	Yes	Yes	Yes	Yes	Hosenabad	2151	
81	Yes	Yes	Yes	b	b	c	Yes	b	c	b	Yes	Yes	Yes	Yes	Panch Pukhuria	2152	
82	Yes	Yes	Yes	b	b	c	Yes	b	c	b	Yes	Yes	Yes	Yes	Harulia	2153	
83	Yes	Yes	Yes	b	b	c	Yes	b	c	b	Yes	Yes	Yes	Yes	Kedarbandh	2154	
84	Yes	Yes	Yes	b	b	c	Yes	b	c	b	Yes	Yes	Yes	Yes	Rautandihi	2155	
85	Yes	Yes	Yes	b	b	c	Yes	b	c	b	Yes	Yes	Yes	Yes	Gopalnagar	2156	
86	b	b	b	Yes	b	b	c	Yes	Yes	c	b	b	b	Yes	b	Ghatgopalpur	2157
87	b	b	b	b	c	c	c	Yes	Yes	b	Yes	Yes	Yes	Yes	Yes	Rampur	2158
88	a		a	c	c	c	Yes	Yes	c	a	a	c	a	Yes	Gourganja	2159	
89	Yes		a	c	c	c	Yes	Yes	c	a	a	c	a	Yes	Burema	2160	
90	Yes		a	c	c	c	Yes	Yes	c	b	b	c	a	Yes	Bahadurganja	2161	
91															Chak Jitua	2162	
92	Yes	Yes		c	c	c	Yes	Yes	c	a	a	c	Yes	Yes	Dedaha	2163	
93	a	a		a	c	c	Yes	Yes	Yes	Yes	Yes	c	Yes	Yes	Baraban	2164	
94	Yes		Yes	a	c	Yes	Yes	Yes	Yes	Yes	Yes	c	Yes	Yes	Gohaliara	2165	
95	Yes	Yes		c	c	c	Yes	a	c	a	b	b	Yes	Yes	Lakshmipur	2166	
96	Yes	a		c	c	Yes	Yes	a	c	a	Yes	a	Yes	Yes	Gadadharpur	2167	
97	Yes	Yes	Yes	c	c	c	Yes	Yes	Yes	a	Yes	Yes	Yes	Yes	Bakreswar	2168	
98	Yes	Yes		c	b	b	c	Yes	Yes	c	b	b	b	Yes	Yes	Haridaspur	2169
99	Yes	Yes		c	b	b	c	Yes	a	c	b	b	b	Yes	Yes	Asanshuli	2170
100	a			b	b	c	Yes	Yes	c	b	Yes	Yes	Yes	Yes	Banahari	2171	
101	Yes			b	b	c	Yes	Yes	b	Yes	Yes	Yes	Yes	Yes	Chak Balaram	2172	
102	Yes			b	b	c	Yes	b	c	b	b	a	a	Yes	Khayerban	2173	
103	Yes			b	b	c	Yes	Yes	c	b	b	b	Yes	Yes	Gundoba	2174	
104															Mukujmahal	2175	
105															Jaudanga	2176	
106															Bherapathari	2177	
107															Parulnalbona	2178	
108															Saharpur	2179	
109															Baskanda	2180	
110	Yes		Yes	c	c	c	Yes	Yes	c	b	Yes	Yes	Yes	Yes	Gobindapur	2181	
111	Yes		Yes	c	c	c	Yes	Yes	c	b	b	a	a	Yes	Metala	2182	
112	Yes		Yes	c	c	c	Yes	Yes	c	a	a	a	a	Yes	Murgatala	2183	
113															Hunuri	2184	
114															Khanpur	2185	

Availability of miscellaneous facilities (If amenities available code -Yes is given, If not available within the village , the distance range code viz; a for < 5 Kms, b for 5-10 Kms and c for 10+ kms of nearest place where facility is available is given).												Availability of electricity (Yes/No)			
Serial Number	Name of Village	ASHA (Accredited Social Health Activist)	Community centre with/without TV	Sports Field,	Sports Club / Recreation Centre	Cinema / Video Hall	Public Library	Public Reading Room	Newspaper Supply	Assembly Polling station	Birth & Death Registration Office	Power Supply for Domestic Use (ED)	Power Supply for Agricultural Use (EAG)	Power Supply for Commercial Use (EC)	Power Supply for All Uses (EA)
1	2	88	89	90	91	92	93	94	95	96	97	98	99	100	101
2144	Kumarbundra	Yes	Yes	Yes	Yes	Yes	Yes	Yes	Yes	Yes	a	Yes	No	No	No
2145	Paschim Bankati	Yes	a	Yes	b	a	a	b	Yes	Yes	a	Yes	No	No	No
2146	Meje	Yes	Yes	Yes	Yes	Yes	Yes	Yes	b	Yes	a	Yes	No	Yes	No
2147	Baljuri	Yes	Yes	Yes	b	b	Yes	Yes	Yes	Yes	a	Yes	No	Yes	No
2148	Mangalpur	Yes	Yes	Yes	Yes	Yes	Yes	Yes	Yes	Yes	Yes	Yes	No	Yes	No
2149	Adampur	a	b	Yes	Yes	b	a	a	Yes	Yes	a	Yes	No	No	No
2150	Kaythanpur	Yes	Yes	Yes	Yes	b	b	b	Yes	Yes	b	Yes	No	No	No
2151	Hosenabad	Yes	Yes	Yes	Yes	b	b	b	b	a	b	Yes	No	Yes	No
2152	Panch Pukhuria														
2153	Harulia	Yes	Yes	Yes	Yes	b	b	b	b	a	b	Yes	No	Yes	No
2154	Kedarbandh														
2155	Rautandihi	Yes	Yes	Yes	Yes	b	b	b	b	a	b	Yes	No	Yes	No
2156	Gopalnagar	Yes	Yes	Yes	Yes	b	b	b	Yes	Yes	a	Yes	No	Yes	No
2157	Ghatgopalpur	Yes	b	b	b	b	b	b	b	b	b	Yes	No	Yes	No
2158	Rampur	Yes	Yes	Yes	Yes	Yes	Yes	Yes	Yes	Yes	Yes	Yes	No	No	No
2159	Gourganja	Yes	Yes	Yes	Yes	c	c	c	Yes	Yes	a	Yes	No	No	No
2160	Burema	Yes	Yes	Yes	Yes	c	c	Yes	Yes	a	a	Yes	No	No	No
2161	Bahadurganja	Yes	Yes	Yes	Yes	c	c	Yes	Yes	Yes	b	Yes	No	Yes	No
2162	Chak Jitua														
2163	Dedaha	Yes	Yes	Yes	Yes	c	c	Yes	Yes	a	b	Yes	No	No	No
2164	Baraban	Yes	Yes	Yes	Yes	c	c	c	Yes	Yes	a	Yes	No	No	No
2165	Gohaliara	Yes	Yes	Yes	Yes	c	c	Yes	Yes	Yes	a	Yes	No	No	No
2166	Lakshmipur	Yes	Yes	a	Yes	a	a	a	a	a	a	Yes	No	No	No
2167	Gadadharpur	Yes	a	c	c	c	a	a	a	Yes	a	Yes	No	No	No
2168	Bakreswar	Yes	Yes	a	Yes	Yes	a	a	Yes	Yes	Yes	Yes	No	No	No
2169	Haridaspur	Yes	a	a	a	b	a	a	a	a	a	Yes	No	Yes	No
2170	Asanshuli	a	a	a	a	a	a	a	a	a	a	Yes	No	No	No
2171	Banahari	Yes	Yes	Yes	Yes	b	b	Yes	b	Yes	b	Yes	No	Yes	No
2172	Chak Balaram	Yes	Yes	Yes	Yes	Yes	Yes	Yes	Yes	Yes	Yes	Yes	No	No	No
2173	Khayerban	a	Yes	Yes	Yes	Yes	Yes	Yes	Yes	a	b	Yes	No	No	No
2174	Gundoba	a	b	Yes	b	b	b	b	b	Yes	b	Yes	No	No	No
2175	Mukujmahal														
2176	Jaudanga														
2177	Bherapathari														
2178	Parulnalbona														
2179	Saharpur														
2180	Baskanda														
2181	Gobindapur	Yes	Yes	Yes	Yes	Yes	a	Yes	Yes	a	a	Yes	No	No	No
2182	Metala	Yes	Yes	a	Yes	Yes	a	Yes	Yes	a	a	Yes	No	No	No
2183	Murgatala	Yes	Yes	a	Yes	Yes	a	Yes	Yes	a	a	Yes	No	No	No
2184	Hunuri														
2185	Khanpur														

Nearest Town		Land Use							
		Area under different types of land use (in hectares rounded up to one decimal place)							
Name	Distance range code i.e. a for < 5 Kms, b for 5-10 Kms and c for 10+ kms .	Forests	Area under Non-agricultural Uses	Barren and Un-cultivable land	Permanent Pastures and Other Grazing Lands	Land Under Miscellaneous Tree Crops etc.	Culturable Waste Land	Name of Village	Serial Number
102	103	104	105	106	107	108	109	2	1
DUBRAJPUR	b	0	10.3	0	0	0	0	Kumarbundra	2144
DUBRAJPUR	b	0	11.2	0	0	0	0.5	Paschim Bankati	2145
DUBRAJPUR	c	0	12	0	0	0	0.4	Meje	2146
DUBRAJPUR	b	3	68.5	0	0	0	30	Baljuri	2147
DUBRAJPUR	b	2	33.6	0	0	0	5	Mangalpur	2148
DUBRAJPUR	b	0	29.2	0	0	0	15	Adampur	2149
DUBRAJPUR	b	0	1.6	0	0	0	0	Kaythanpur	2150
DUBRAJPUR	b	0	1.3	0	0	0	0	Hosenabad	2151
DUBRAJPUR	b	0	14.2	0	0	0	11.2	Panch Pukhuria	2152
DUBRAJPUR	b	0	1.2	0	0	0	0	Harulia	2153
DUBRAJPUR	b	0	9.9	0	0	0	16.5	Kedarbandh	2154
DUBRAJPUR	b	0	1.3	0	0	0	16.2	Rautandihi	2155
DUBRAJPUR	b	0	1.2	0	0	0	30	Gopalnagar	2156
DUBRAJPUR	b	0	23.2	0	0	0	8	Ghatgopalpur	2157
DUBRAJPUR	b	0	21.8	0	0	0	8	Rampur	2158
DUBRAJPUR	b	6.9	2.1	0	0	0	3.1	Gourganja	2159
DUBRAJPUR	b	8.4	4.2	0	0	0	5	Burema	2160
DUBRAJPUR	b	32.2	3	0	0	0	6	Bahadurganja	2161
DUBRAJPUR	b	0	5.3	0	0	0	0	Chak Jitua	2162
DUBRAJPUR	b	0	7	0	0	0	3	Dedaha	2163
DUBRAJPUR	b	0	5	0	0	0	3	Baraban	2164
DUBRAJPUR	b	0	6.2	0	0	0	6.2	Gohaliara	2165
DUBRAJPUR	b	0	18.4	0	0	0	4	Lakshmipur	2166
DUBRAJPUR	b	3	11.2	0	0	0	2.3	Gadadharpur	2167
DUBRAJPUR	b	0	9.1	0	0	0	7.2	Bakreswar	2168
DUBRAJPUR	b	32.6	6	0	0	0	5	Haridaspur	2169
DUBRAJPUR	b	146	4.8	0	0	0	3	Asanshuli	2170
DUBRAJPUR	b	0	9.4	0	0	0	7	Banahari	2171
DUBRAJPUR	b	0	2.8	0	0	0	4.6	Chak Balaram	2172
DUBRAJPUR	b	0	43.2	0	0	0	30	Khayerban	2173
DUBRAJPUR	b	0	0.2	0	0	0	0.1	Gundoba	2174
DUBRAJPUR	b	0	3.9	0	0	0	11.7	Mukujmahal	2175
DUBRAJPUR	b	0	7.9	0	0	0	0	Jaudanga	2176
DUBRAJPUR	b	0	32.2	0	0	0	0	Bherapathari	2177
DUBRAJPUR	b	108.2	6.8	0	0	0	2.6	Parulnalbona	2178
DUBRAJPUR	b	0	3.9	0	0	0	2.1	Saharpur	2179
DUBRAJPUR	b	0	6.2	0	0	0	3	Baskanda	2180
DUBRAJPUR	b	0	5.1	0	0	0	5	Gobindapur	2181
DUBRAJPUR	b	0	3	0	0	0	6	Metala	2182
DUBRAJPUR	b	0	23	0	0	0	2.2	Murgatala	2183
DUBRAJPUR	b	0	16.7	0	0	0	7.5	Hunuri	2184
DUBRAJPUR	b	0	4.1	0	0	0	8	Khanpur	2185

Land Use												
Area under different types of land use (in hectares rounded up to one decimal place)							Area irrigated by source (in hectare).					
Serial Number	Name of Village	Fallow lands other than current fallows	Current Fallows	Net Area Sown	Total Irrigated Land Area	Total Un-irrigated Land Area	Canals (C)	Wells/Tube-wells(W/TW)	Tanks/Lakes(T/L)	Water Falls(WF)	Others(O)	
1	2	110	111	112	113	114	115	116	117	118	119	
2144	Kumarbundra	0	0	46.1	19	27.1	10	0	9	0	0	
2145	Paschim Bankati	0	0	123.4	66.9	56.6	0	0	36.9	0	30	
2146	Meje	0	0	71.2	15	56.1	0	0	15	0	0	
2147	Baljuri	0	0	247.6	106	141.5	0	0	106	0	0	
2148	Mangalpur	0	0	107.6	30	77.6	0	0	30	0	0	
2149	Adampur	0	0	75.7	4	71.7	0	0	4	0	0	
2150	Kaythanpur	0	0	132	132	0	0	0	132	0	0	
2151	Hosenabad	0	0	65.6	65.6	0	0	0	65.6	0	0	
2152	Panch Pukhuria	0	0	31.6	0	31.6	0	0	0	0	0	
2153	Harulia	0	0	111	111	0	111	0	0	0	0	
2154	Kedarbandh	0	0	60.8	10.1	50.7	0	0	10.1	0	0	
2155	Rautandihi	0	0	145	145	0	0	0	145	0	0	
2156	Gopalnagar	0	0	299.9	2.5	297.4	0	0	2.5	0	0	
2157	Ghatgopalpur	0	0	150.5	51.7	98.8	0	0	51.7	0	0	
2158	Rampur	0	0	218.5	42.5	176	0	1.8	38.7	0	2	
2159	Gourganja	0	0	44.5	5	39.5	0	0	5	0	0	
2160	Burema	0	0	117.8	10.8	107	0	0	10.8	0	0	
2161	Bahadurganja	0	0	143.6	4.6	139	0	0	4.6	0	0	
2162	Chak Jitua	0	0	49.4	2.7	46.7	0	0	2.7	0	0	
2163	Dedaha	0	0	52.6	6	46.6	0	0	5	0	1	
2164	Baraban	0	0	95.5	6	89.5	0	0	6	0	0	
2165	Gohaliara	0	0	210.8	18.8	192	0	0	18.8	0	0	
2166	Lakshmipur	0	0	63.1	35	28.1	0	0	35	0	0	
2167	Gadadharpur	0	0	47.4	6.2	41.2	0	0	6.2	0	0	
2168	Bakreswar	0	0	50.2	8.6	41.6	0	0	8.6	0	0	
2169	Haridaspur	0	0	140.8	5	135.9	0	0	5	0	0	
2170	Asanshuli	0	0	176.4	22	154.4	0	0	22	0	0	
2171	Banahari	0	0	52.6	30	22.6	0	0	30	0	0	
2172	Chak Balaram	0	0	37.2	8.7	28.5	0	0.2	8.5	0	0	
2173	Khayerban	0	0	118.6	13.7	104.8	0	0	13.7	0	0	
2174	Gundoba	0	0	105.2	18	87.2	0	0	18	0	0	
2175	Mukujmahal	0	0	78.9	4	74.9	0	0	4	0	0	
2176	Jaudanga	0	0	63.5	18.5	45	0	18.5	0	0	0	
2177	Bherapathari	0	0	80.5	1.6	78.9	0	0	1.6	0	0	
2178	Parulnalbona	0	0	80.1	2	78.1	0	0	2	0	0	
2179	Saharpur	0	0	63.1	8.1	55	0	0	8.1	0	0	
2180	Baskanda	0	0	174.2	16.7	157.6	0	0	16.7	0	0	
2181	Gobindapur	0	0	39	19	20	0	0	19	0	0	
2182	Metala	0	0	41.1	12	29.1	0	0	12	0	0	
2183	Murgatala	0	0	34.6	10.5	24.1	0	0	10.5	0	0	
2184	Hunuri	0	0	22.9	6	16.9	0	0	6	0	0	
2185	Khanpur	0	0	85.9	20.3	65.6	17.3	0	3	0	0	

Name of three most important commodities manufactured			Name of Village	Serial Number
First	Second	Third		
120	121	122	2	1

Jaggery			Kumarbundra	2144
			Paschim Bankati	2145
			Meje	2146
			Baljuri	2147
			Mangalpur	2148
			Adampur	2149
			Kaythanpur	2150
			Hosenabad	2151
			Panch Pukhuria	2152
			Harulia	2153
			Kedarbandh	2154
			Rautandihi	2155
			Gopalnagar	2156
			Ghatgopalpur	2157
			Rampur	2158
			Gourganja	2159
			Burema	2160
			Bahadurganja	2161
			Chak Jitua	2162
			Dedaha	2163
			Baraban	2164
			Gohaliara	2165
Rice			Lakshmipur	2166
			Gadadharpur	2167
Rice			Bakreswar	2168
			Haridaspur	2169
			Asanshuli	2170
			Banahari	2171
			Chak Balaram	2172
			Khayerban	2173
			Gundoba	2174
			Mukujmahal	2175
			Jaudanga	2176
			Bherapathari	2177
			Parulnalbona	2178
			Saharpur	2179
			Baskanda	2180
			Gobindapur	2181
			Metala	2182
			Murgatala	2183
			Hunuri	2184
			Khanpur	2185

Census of India 2011
Amenities and Land use

Serial Number	Name of Village	Location code no.	Total area of the village (in hectares rounded up to one decimal place)	Total population (2011 census)	Number of households (2011 census)	Number of educational amenities available in village, the distance range code viz; a for 0-5 kms, b for 5-10 kms, c for 10+ kms of nearest place where facility is available							
						Pre-Primary school (PP)	Primary school (P)	Middle school (M)	Secondary School (S)	Senior Secondary school (SS)	Degree college of arts, science & commerce (ASC)	Engineering college(EC)	Medical college (MC)
1	2	3	4	5	6	7	8	9	10	11	12	13	14
2186	Jhaptala	318191	94	483	119	1	1		a	a	c	c	c
2187	Matijapur	318192	252.4	830	182	1	1	a	1	a	c	c	c
2188	Ekkabbarpur	318193	337.8	1082	221	1	1	a	a	a	c	c	c
2189	Metegaon	318194	107.3	86	16	c	a	a	a	a	c	c	c
2190	Palashban	318195	129.1	1268	297	1	1	a	a	a	c	c	c
2191	Satkenduri (P)	318196	162.6	630	137	1	1		a	a	a	c	
2192	Milanchak	318197	254.1	420	75	1	1	a	b	b	b	b	
2193	Neurghar	318198	45.5	0	0								
2194	Majuria	318199	64.2	336	72	1	1	a	a	a	b	b	
2195	Panditpur	318200	191.2	1221	280	2	1	a	b	b	c	c	
2196	Rupsimuli	318201	140.3	1162	255	a	a	1	b	b	b	c	
2197	Daulatpur	318202	75.2	692	169	1	1	a	b	a	b	c	
2198	Halsat	318203	118.2	374	91	a	a					c	
2199	Kamalpur	318204	124.7	1205	267	1	1				c	c	
2200	Kanak	318205	66	0	0								
2201	Dakshin Rampur	318206	79.1	0	0								
2202	Bhadurpur	318207	40.1	0	0								
2203	Chandipur	318208	130.2	1136	272	2	2	a	a		b	c	
2204	Gargara	318209	75.4	574	137	1	1	a	a	a	b	c	
2205	Gokroi	318210	248.7	2383	564	2	2	1	a	a	a	c	
2206	Rakhdihi	318211	45.3	0	0								
2207	Noapara	318212	176.8	314	65	1	1	a	a	b			
2208	Domaai	318213	73.2	755	179	1	1	1	a	b	b		
2209	Dakshin Madanpur	318214	197.5	563	137	2	2		a	b	b		
2210	Kanaipur	318215	197.6	975	220	1	1		a	a	c	c	c
2211	Debipur	318216	208.4	652	143	1	1	a	a	a	c		
2212	Jophlai	318217	298.6	1729	392	1	1	1	1	1	c		
2213	Uttar Daha	318218	175.1	1151	292	1	1		a	a	b	c	c
2214	Chitgaon	318219	66.5	620	142	1	1		a	b	b		
2215	Rasulpur	318220	107.5	767	158	1	1	1	1	a	a	c	
2216	Dobandha	318221	62.7	767	172	1	1						
2217	Jalalpur	318222	254.1	1963	431	2	1	1	a	a	b	c	
2218	Sekupur	318223	83.8	133	35	a	a			a	b		
2219	Andarbani	318224	104.5	150	43	a	a		a	a	a		
2220	Mohanpur (P)	318225	97.2	270	63	a	a		a	a	a	c	
2221	Hetampur	318226	96.4	2388	573	6	6	5	3	2	1	c	c
2222	Ashatganja	318227	55.9	2878	701	2	2	1	1	c	a	c	c
2223	Kendula	318228	311	3232	750	1	1	1	1	1	a	c	c
2224	Hosenganja	318229	55.8	0	0								
2225	Chanpanagari	318230	117.3	715	159	1	1	1	b	b	b	c	c
2226	Shimuldihi	318231	165.3	971	193	1	1	b	b	b	b	c	c
2227	Bazarpur	318232	135.5	0	0								

- Village Directory

(As in 2009)

le. (If not available within the < 5 Kms, b for 5-10 Kms and c cility is available is given).						Number of Medical Amenities available. (If not available within the village , the distance range code viz; a for < 5 Kms, b for 5-10 Kms and c for 10+ kms of nearest place where facility is available is given).						Name of Village	Serial Number					
Management institute (MI)	Polytechnic (Pt)	Vocational training school /ITI	Non-formal training centre (NFTC)	Special school for disabled (SSD)	Others (specify)	Community health centre (CHC)	Primary health centre (PHC)	Primary health sub centre (PHS)	Maternity and child welfare centre (MCW)	T.B. clinic (TBC)	Hospital-allopathic (HA)			Hospital-alternative medicine (HO)	Dispensary (D)	Veterinary hospital (VH)	Mobile health clinic (MHC)	Family welfare centre (FWC)
15	16	17	18	19	20	21	22	23	24	25	26	27	28	29	30	31	2	1
c	c	c	a	c		c				c	c		a	b		b	Jhaptala	2186
c	c	c	c	c		c	a	1	c	c	c	c	c	c	c	c	Matijapur	2187
c	c	c	c	c		c	b	a	c	c	c	c	a	c	c	c	Ekkabbarpur	2188
c	c	c	c	c		c	a	a	c	c	a	c	a	c	c	c	Metegaon	2189
	b	c		c		c	a	1	c	c	c	c	c	c	c	c	Palashban	2190
		a					a	a	a	a	c	a		a			Satkenduri (P)	2191
	c	c	a				b	a		b	b		b	b			Milanchak	2192
																	Neurghar	2193
	c	c	a				b	a		b	b		b	b			Majuria	2194
	c	c	2				b	1		c	b		b	b			Panditpur	2195
	c		1				b	a	a	c	c		b	b	c	c	Rupsimuli	2196
	c						a	a	b	b	b	b	a	a		b	Daulatpur	2197
							a	a	a	b	b	b	a	a		b	Halsat	2198
								a									Kamalpur	2199
																	Kanak	2200
																	Dakshin Rampur	2201
																	Bhadurpur	2202
	c	c					a			b	a			a			Chandipur	2203
							b	a	b	b	c	a	a	b			Gargara	2204
	c	c					a	a	a	b	c	a		a			Gokrui	2205
																	Rakhdihi	2206
						b	b	b	b	b	c	a		b			Noapara	2207
							b	a	b	b	b	b	b	b		b	Domaai	2208
		b					b	b		c	b			b			Dakshin Madanpur	2209
c	c	c		c		c	c	1	c	c	c	c	c	c	c	c	Kanaipur	2210
	c	c						a	c	c	c		c	c			Debipur	2211
c	c	c					c	1	c	c	c	c	c	c			Jopelai	2212
c	c	c				b	b	b		b	b		b	b			Uttar Daha	2213
							b	a	b	b	c	a		b			Chitgaon	2214
	b	c		c				a		b	b	b	b	a	b		Rasulpur	2215
									1	b	b						Dobandha	2216
	c	c	c	c	1	b	b	b	b	b	b		a	a		b	Jalalpur	2217
		b															Sekupur	2218
		a					1						2				Andarbani	2219
	c	a					a			a	a			a			Mohanpur (P)	2220
c	b	c	c	c	c	a	a	1	a	a	a	c	a	a			Hetampur	2221
c	b	c	c	c		a	a	a	a	a	a	c	a	a			Ashatganja	2222
c	b	c	c	c		a	a	1	a	b	a	c	b	b			Kendula	2223
																	Hosenganja	2224
c	b	c	c	c		1	b	1	b	b	b	c	b	b			Chanpanagari	2225
c	c	c	c			c	b	b	c	b	c	c	c	c	c	c	Shimuldihi	2226
																	Bazarpur	2227

Serial Number	Name of Village	Number of Non-Government Medical Amenities available.							Availability of drinking water - Yes / No							
		Charitable non Govt. hospital/Nursing home.	Medical practitioner with MBBS Degree	Medical practitioner with other degree	Medical practitioner with no degree	Traditional practitioner and faith healer .	Medicine Shop	Others	Tap water (Treated/Untreated)	Well water (Covered / Uncovered well)	Hand Pump	Tube wells / Bore well	Spring	River / Canal	Tank / Pond / Lake	Others
1	2	32	33	34	35	36	37	38	39	40	41	42	43	44	45	46
2186	Jhaptala	0	0	0	0	0	0	0	No	Yes	Yes	No	No	No	Yes	No
2187	Matijapur	0	0	0	0	0	0	0	No	Yes	Yes	No	No	No	No	No
2188	Ekkabbarpur	0	0	0	0	0	0	0	No	Yes	Yes	No	No	No	Yes	No
2189	Metegaon	0	0	0	0	0	0	0	No	Yes	No	Yes	No	No	Yes	No
2190	Palashban	0	0	0	1	0	0	0	No	Yes	Yes	No	No	No	Yes	No
2191	Satkenduri (P)	0	0	0	0	0	0	0	No	Yes	Yes	No	No	Yes	Yes	No
2192	Milanchak	0	0	2	2	0	0	0	No	Yes	Yes	No	No	No	Yes	No
2193	Neurghar															
2194	Majuria	0	0	2	2	0	0	0	No	Yes	Yes	No	No	No	Yes	No
2195	Panditpur	0	0	2	2	0	0	0	No	Yes	Yes	No	No	No	Yes	No
2196	Rupsimuli	0	0	2	0	0	0	0	No	Yes	Yes	No	No	No	Yes	No
2197	Daulatpur	0	0	0	0	0	0	0	No	Yes	Yes	No	No	No	Yes	No
2198	Halsat	0	0	0	0	0	0	0	No	Yes	No	Yes	No	No	Yes	No
2199	Kamalpur	0	0	0	0	0	0	0	No	Yes	Yes	Yes	No	No	Yes	No
2200	Kanak															
2201	Dakshin Rampur															
2202	Bhadurpur															
2203	Chandipur	0	0	0	0	0	0	0	No	Yes	Yes	Yes	No	Yes	Yes	No
2204	Gargara	0	0	0	0	0	0	0	Yes	Yes	Yes	No	No	Yes	Yes	No
2205	Gokrui	0	0	0	0	0	0	0	No	Yes	Yes	No	No	No	Yes	No
2206	Rakhdihi															
2207	Noapara	0	0	0	0	0	0	0	No	No	Yes	No	No	Yes	Yes	No
2208	Domaai	0	0	0	0	0	0	0	No	No	Yes	No	No	Yes	Yes	No
2209	Dakshin Madanpur	0	0	0	0	0	0	0	No	No	Yes	No	No	Yes	Yes	No
2210	Kanaipur	0	0	0	0	0	0	0	No	No	Yes	Yes	No	No	Yes	No
2211	Debipur	0	0	0	0	0	0	0	No	Yes	Yes	Yes	No	Yes	Yes	No
2212	Jophlai	0	0	0	0	0	0	0	No	Yes	Yes	Yes	No	Yes	Yes	No
2213	Uttar Daha	0	0	0	0	0	0	0	No	No	Yes	Yes	No	Yes	Yes	No
2214	Chitgaon	0	0	0	0	0	0	0	No	Yes	Yes	No	No	Yes	Yes	No
2215	Rasulpur	0	0	0	0	0	0	0	No	No	Yes	No	No	Yes	Yes	No
2216	Dobandha	0	0	0	0	0	0	0	No	No	Yes	Yes	No	Yes	Yes	No
2217	Jalalpur	0	0	0	0	0	0	0	No	No	Yes	No	No	No	Yes	No
2218	Sekupur	0	0	0	0	0	0	0	No	No	No	No	No	No	No	No
2219	Andarbani	0	0	0	0	0	0	0	No	No	No	No	No	No	No	No
2220	Mohanpur (P)	0	0	0	0	0	0	0	No	No	No	No	No	No	No	No
2221	Hetampur	0	0	0	0	0	2	0	Yes	Yes	Yes	No	No	Yes	Yes	No
2222	Ashatganja	0	0	0	0	0	2	0	Yes	Yes	Yes	No	No	Yes	Yes	No
2223	Kendula	0	0	0	0	0	0	0	Yes	Yes	No	Yes	No	No	Yes	No
2224	Hosenganja															
2225	Chanpanagari	0	0	0	0	0	0	0	No	No	No	Yes	No	No	Yes	No
2226	Shimuldihi	0	0	0	0	0	0	0	No	No	Yes	No	No	No	No	No
2227	Bazarpur															

Availability of toilet & others Yes / No				Communication and transport facilities (If amenities available code -Yes is given except for Village Pin Code ,If not available within the village , the distance range code viz; a for < 5 Kms, b for 5-10 Kms and c for 10+ kms of nearest place where facility is available is given).									
Community toilet including bath.	Community toilet excluding bath.	Rural sanitary mart or sanitary hardware outlet available near the village.	Community bio- gas or recycle of waste for productive use.	Post office(PO)	Sub post office (SPO)	Post & Telegraph office (P&TO)	Village Pin Code	Telephones (Land lines)	Public call office (PCO)	Mobile phone coverage	Name of Village	Serial Number	
47	48	49	50	51	52	53	54	55	56	57	2	1	
No	No	Yes	No	b	a	b	731123	a	a	Yes	Jhapartala	2186	
No	No	No	No	Yes	c	c	731220	a	a	Yes	Matijapur	2187	
No	No	No	No	a	c	c	731234	a	c	Yes	Ekkabbarpur	2188	
No	No	No	No	c	a	c	731124	a	a	Yes	Metegaon	2189	
No	No	No	No	c	a	c	731123	c	a	c	Palashban	2190	
No	No	No	No	a	a	c	731124	Yes	a	Yes	Satkenduri (P)	2191	
No	No	No	No	b	a	c	731220	a	b	Yes	Milanchak	2192	
											Neurghar	2193	
No	No	No	No	b	a	c	731123	a	b	Yes	Majuria	2194	
No	No	No	No	b	Yes	c	731123	Yes	a	Yes	Panditpur	2195	
No	No	No	No	b	a	c	731123	a	b	Yes	Rupsimuli	2196	
No	No	No	No	a	a	c	731123	a	a	a	Daulatpur	2197	
No	No	Yes	No	a		c	731123	a	a	a	Halsat	2198	
No	No	No	No	Yes	Yes	Yes		Yes	Yes	Yes	Kamalpur	2199	
											Kanak	2200	
											Dakshin Rampur	2201	
											Bhadurpur	2202	
No	No	No	No	Yes	Yes	Yes	731124	Yes	Yes	Yes	Chandipur	2203	
No	No	No	No	a	a	c	731123	a	a	Yes	Gargara	2204	
No	No	No	Yes	a	a	c	731123	Yes	a	Yes	Gokrui	2205	
											Rakhdihi	2206	
No	No	No	No	b	b	c		b	b	Yes	Noapara	2207	
No	No	No	No	b		c	731129	b	b	Yes	Domaai	2208	
No	No	No	No	b	b	c	731238	b	b	a	Dakshin Madanpur	2209	
No	No	No	No	b	c	c	731123	c	c	Yes	Kanaipur	2210	
No	No	No	No	a	c	c	731123	a	a	Yes	Debipur	2211	
No	No	No	No	Yes	c	c	731123	c	c	Yes	Jophlai	2212	
No	No	No	No	a	b	b	731123	b	b	Yes	Uttar Daha	2213	
No	No	No	No	b	b	b	731123	b	b	Yes	Chitgaon	2214	
No	No	No	No	a	a	b	731224	Yes	a	Yes	Rasulpur	2215	
No	No	No	No			b	731124	Yes	b	b	Dobandha	2216	
No	No	No	No	c	a	a	731123	a	a	a	Jalalpur	2217	
No	No	No	No			b	731123	a	b	Yes	Sekupur	2218	
No	No	No	No	a		b	731123	Yes	Yes	Yes	Andarbani	2219	
No	No	No	No	a	a	b	731124	a	b	Yes	Mohanpur (P)	2220	
No	No	No	No	Yes		a	731124	Yes	Yes	Yes	Hetampur	2221	
No	No	No	No	Yes	a	a	731124	Yes	Yes	Yes	Ashatganja	2222	
No	No	No	No	c	a	a	731124	Yes	Yes	Yes	Kendula	2223	
											Hosenganja	2224	
No	No	No	No		a	b	731129	b	a	Yes	Chanpanagari	2225	
No	No	No	No	b	b	c	731124	b	b	Yes	Shimuldihi	2226	
											Bazarpur	2227	

Communication and transport facilities (If amenities available code -Yes is given except for Village Pin Code ,If not available within the village , the distance range code viz; a for < 5 Kms, b for 5-10 Kms and c for 10+ kms of nearest place where facility is available is given).													Village connected to highway (If amenities available code viz; a for < 5 Kms, b for 5-10 Kms and c for 10+ kms of nearest place where facility is available is given).			
Serial Number	Name of Village	Internet cafes/ Common service centre (CSC)	Private courier facility	Bus service (Public & Private)	Railway stations	Auto/Modified Autos	Taxis and Vans	Tractors	Cycle-pulled rickshaws(Manual & Machine driven)	Carts driven by animals	Sea /River ferry service	Connected to national highway(NH)	Connected to state highway(SH)	Connected to major district road (MDR)	Connected to others district road	Pucca roads
1	2	58	59	60	61	62	63	64	65	66	67	68	69	70	71	72
2186	Jhaptala	b	b	Yes	b	a	a	Yes	Yes	Yes	c	c	c	Yes	Yes	
2187	Matijapur	c	c	Yes	c	a	Yes	Yes	Yes	Yes	c	c	c	a	a	a
2188	Ekkabbarpur	c	c	a	c	a	a	a	a	Yes	c	c	c	a	a	a
2189	Metegaon	c	c	a	c	c	a	a	a	Yes	c	c	c	a	c	a
2190	Palashban	c	c	a	c	a	a	Yes	a	Yes	c	c	c	a	a	a
2191	Satkenduri (P)	a	b	Yes	a	b	Yes	Yes	Yes	Yes	c	Yes	Yes		Yes	a
2192	Milanchak	c	b	b	b	b	b	b	Yes	Yes	c		b			a
2193	Neurghar															
2194	Majuria	b	b	b	b	b	b	b	Yes	Yes	c		b			a
2195	Panditpur	b	b	b	b	b	b	Yes	Yes	Yes	c		b	Yes		Yes
2196	Rupsimuli	b	b	b	b	b	b	a	Yes	Yes	c		b			Yes
2197	Daulatpur	a	a	a	a	a	a	a	Yes	Yes	c	b	a	a		a
2198	Halsat	b	b	a	b	b	a	Yes	Yes	Yes	c	b	a	a	a	a
2199	Kamalpur	Yes	Yes	Yes	Yes	b	Yes	Yes	Yes	Yes	c	a	a		Yes	a
2200	Kanak															
2201	Dakshin Rampur															
2202	Bhadurpur															
2203	Chandipur	Yes	Yes	Yes	Yes	b	Yes	Yes	Yes	Yes	c	b	a	Yes	Yes	a
2204	Gargara	a	a	Yes	a	a	a	Yes	Yes	Yes	c	Yes	Yes	a	a	a
2205	Gokroi	a	b	Yes	a	a	a	Yes	Yes	Yes	c		Yes	Yes		b
2206	Rakhdihi															
2207	Noapara	b	b	a	b	a	b	b	Yes	Yes	c	a	a	a		a
2208	Domaai	c	b	a	a	b	a	a	Yes	Yes	c	a	a	a		a
2209	Dakshin Madanpur	c	b	b	c	a	a	a	Yes	Yes	c	b	b	b	Yes	a
2210	Kanaipur	c	c	a	c	b	c	b	Yes	b	c	c	c	c	c	b
2211	Debipur	c	c	a	c	b	a	Yes	Yes	Yes	Yes	c	c	b	b	b
2212	Jophlai	c	c	Yes	c	b	a	Yes	Yes	Yes	Yes	c	c	c	c	Yes
2213	Uttar Daha	b	b	Yes	b	b	Yes	Yes	Yes	Yes	c		b	b	b	Yes
2214	Chitgaon	c	b	a	c	a	a	b	Yes	Yes	c	b	b	b	b	Yes
2215	Rasulpur	a	a	a	a	b	a	Yes	Yes	b	c	a	a	a	a	a
2216	Dobandha	b	b	a	b	b	Yes	Yes	Yes	a	c	b				b
2217	Jalalpur	a	a	a	b	a	a	Yes	Yes	Yes	c	a	a	a	Yes	a
2218	Sekupur	b	b	b	b	c	a	a	a	Yes	c					a
2219	Andarbani	c	a	a	a	c	a	b	Yes	Yes	c	a	a			Yes
2220	Mohanpur (P)	c	a	a	a	b	a	b	a	Yes	c		Yes	Yes	Yes	a
2221	Hetampur	a	a	Yes	b	c	Yes	Yes	Yes	Yes	c		Yes		Yes	Yes
2222	Ashatganja	a	a	Yes	a	b	Yes	Yes	Yes	Yes	c				Yes	Yes
2223	Kendula	c	a	Yes	a	c	Yes	Yes	Yes	Yes	c	a	Yes		a	a
2224	Hosenganja															
2225	Chanpanagari	c	Yes	Yes	b	c	a	Yes	Yes	Yes	c	a	a	a	Yes	a
2226	Shimuldihi	c	b	b	c	b	b	Yes	b	Yes	c	b	Yes	c	c	b
2227	Bazarpur															

ys,village roads, banks & credit societies :-Yes is given, If not available within the code viz; a for <5 Kms, b for 5-10 Kms place where facility is available is given).													Availability of miscellaneous facilities (If amenities available code -Yes is given, If not available within the village , the distance range code viz; a for < 5 Kms, b for 5-10 Kms and c for 10+ kms of nearest place where facility is available is given).			
73	74	75	76	77	78	79	80	81	82	83	84	85	86	87	Name of Village	Serial Number
Yes			Yes	b	b	c	Yes	Yes	b	a	Yes	Yes	Yes	Yes	Jhapartala	2186
Yes	a			c	c	c	Yes	Yes	c	c	c	c	Yes	Yes	Matijapur	2187
Yes	a	c	Yes	a	c	c	Yes	a	c	a	Yes	c	Yes	Yes	Ekkabbarpur	2188
Yes				a	c	c	Yes	Yes	c	a	Yes	c	Yes	Yes	Metegaon	2189
a	a	a	Yes	a	c	Yes	Yes	Yes	c	a	c	c	Yes	Yes	Palashban	2190
a						c	Yes	a	c	a	a	Yes	Yes	Yes	Satkenduri (P)	2191
Yes				b	b	c	Yes	b	c	b	Yes	Yes	Yes	Yes	Milanchak	2192
															Neurghar	2193
Yes				b	b	c	Yes	b	c	b	Yes	Yes	Yes	Yes	Majuria	2194
Yes			Yes	b	b	c	a	b	c	b	Yes	Yes	Yes	Yes	Panditpur	2195
a			Yes	b	b	Yes	Yes	b	c	c	Yes	Yes	Yes	Yes	Rupsimuli	2196
Yes				a	a	c	Yes	Yes	c	a	a	a	Yes	Yes	Daulatpur	2197
Yes			Yes	a	b	c	Yes	Yes	c	a	a	a	Yes	Yes	Halsat	2198
Yes			Yes	a	a	c	Yes	Yes	b	Yes	Yes	Yes	Yes	Yes	Kamalpur	2199
															Kanak	2200
															Dakshin Rampur	2201
															Bhadurpur	2202
Yes			Yes			c	Yes	Yes	c	Yes	Yes	Yes	Yes	Yes	Chandipur	2203
Yes	a	a		a	a	c	Yes	a	c	a	a	a	Yes	Yes	Gargara	2204
a			Yes	a	a	c	Yes	Yes	c	a	a	a	Yes	Yes	Gokrui	2205
															Rakhdihi	2206
Yes				b	b	c	Yes	a	c	Yes	Yes	Yes	Yes	Yes	Noapara	2207
Yes				b	b	c	Yes	a	c	a	Yes	b	Yes	Yes	Domaai	2208
a				b	b	c	Yes	Yes	b	b	Yes	b	Yes	Yes	Dakshin Madanpur	2209
Yes						c	a	Yes	c	Yes	Yes	a	a	Yes	Kanaipur	2210
a				c	c	c	Yes	Yes	c	c	c	Yes	Yes	Yes	Debipur	2211
Yes	Yes	Yes	Yes	c	c	c	Yes	Yes	c	c	c	Yes	Yes	Yes	Jophlai	2212
Yes	Yes	Yes	Yes	b	b	c	Yes	Yes	c	Yes	Yes	Yes	Yes	Yes	Uttar Daha	2213
Yes				b	b	c	Yes	a	c	b	b	b	Yes	Yes	Chitgaon	2214
Yes					a	c	Yes	Yes	c	a	a	b	Yes	Yes	Rasulpur	2215
Yes			Yes			c	Yes	Yes	c	Yes	Yes	a	Yes	Yes	Dobandha	2216
Yes			Yes	a	a	c	Yes	Yes	c	a	a	a	Yes	Yes	Jalalpur	2217
Yes						c	Yes	Yes	c	Yes	Yes	Yes	Yes	Yes	Sekupur	2218
a			Yes	a	a	c	Yes	Yes	c	Yes	Yes	Yes	Yes	Yes	Andarbani	2219
Yes				a	a	c	Yes	Yes	c	Yes	Yes	Yes	Yes	Yes	Mohanpur (P)	2220
Yes			Yes	a	a	c	Yes	b	c	Yes	b	a	a	b	Hetampur	2221
Yes			Yes	a	a	c	Yes	b	c	a	c	c	Yes	Yes	Ashatganja	2222
Yes	a		Yes	a	a	c	Yes	Yes	c	Yes	c	c	Yes	Yes	Kendula	2223
															Hosenganja	2224
Yes				b	b	c	Yes	Yes	c	Yes	Yes	Yes	Yes	Yes	Chanpanagari	2225
b	c	b	c	b	c	c	Yes	b	c	b	c	c	Yes	Yes	Shimuldihi	2226
															Bazarpur	2227

Availability of miscellaneous facilities (If amenities available code -Yes is given, If not available within the village , the distance range code viz; a for < 5 Kms, b for 5-10 Kms and c for 10+ kms of nearest place where facility is available is given).												Availability of electricity (Yes/No)			
Serial Number	Name of Village	ASHA (Accredited Social Health Activist)	Community centre with/without TV	Sports Field,	Sports Club / Recreation Centre	Cinema / Video Hall	Public Library	Public Reading Room	Newspaper Supply	Assembly Polling station	Birth & Death Registration Office	Power Supply for Domestic Use (ED)	Power Supply for Agricultural Use (EAG)	Power Supply for Commercial Use (EC)	Power Supply for All Uses (EA)
1	2	88	89	90	91	92	93	94	95	96	97	98	99	100	101
2186	Jhaptarla	a	Yes	Yes	Yes	b	Yes	Yes	Yes	Yes	a	Yes	No	No	No
2187	Matijapur	Yes	c	Yes	b	c	a	a	Yes	Yes	a	Yes	No	No	No
2188	Ekkabbarpur	Yes	c	a	c	a	a	a	a	Yes	a	Yes	No	No	No
2189	Metegaon	a	Yes	a	a	a	a	a	a	a	c	Yes	No	No	No
2190	Palashban	Yes	a	a	a	c	a	a	a	Yes	b	Yes	No	Yes	No
2191	Satkenduri (P)	Yes	Yes	Yes	Yes	Yes	Yes	Yes	Yes	Yes	Yes	Yes	No	No	No
2192	Milanchak	Yes	Yes	Yes	Yes	Yes	Yes	Yes	Yes	b	b	Yes	No	No	No
2193	Neurghar														
2194	Majuria	Yes	Yes	Yes	Yes	Yes	Yes	Yes	Yes	b	b	Yes	No	No	No
2195	Panditpur	Yes	Yes	Yes	Yes	Yes	Yes	Yes	Yes	b	b	Yes	No	Yes	No
2196	Rupsimuli	Yes	Yes	Yes	Yes	b	b	Yes	a	b	b	Yes	No	No	No
2197	Daulatpur	Yes	Yes	Yes	a	a	a	Yes	Yes	Yes	a	Yes	No	Yes	No
2198	Halsat	Yes	Yes	Yes	Yes	a	a	Yes	Yes	Yes	a	Yes	No	Yes	No
2199	Kamalpur	Yes	Yes	Yes	Yes	Yes	Yes	Yes	Yes	Yes	Yes	Yes	No	No	No
2200	Kanak														
2201	Dakshin Rampur														
2202	Bhadurpur														
2203	Chandipur	Yes	Yes	Yes	Yes	Yes	Yes	Yes	Yes	Yes	Yes	Yes	No	No	No
2204	Gargara	Yes	Yes	Yes	Yes	a	a	a	a	Yes	a	Yes	No	No	No
2205	Gokroi	Yes	Yes	Yes	Yes	Yes	a	a	Yes	Yes	Yes	Yes	No	Yes	No
2206	Rakhdihi														
2207	Noapara	Yes	Yes	Yes	Yes	Yes	Yes	Yes	Yes	Yes	Yes	Yes	No	No	No
2208	Domaai	Yes	Yes	a	Yes	Yes	b	b	b	a	Yes	Yes	Yes	No	No
2209	Dakshin Madanpur	a	Yes	Yes	Yes	Yes	Yes	Yes	Yes	Yes	b	Yes	No	No	No
2210	Kanaipur	a	Yes	Yes	Yes	Yes	Yes	Yes	Yes	a	a	Yes	Yes	Yes	Yes
2211	Debipur	Yes	Yes	a	Yes	c	c	c	Yes	Yes	Yes	Yes	Yes	Yes	Yes
2212	Jophlai	Yes	Yes	Yes	Yes	c	c	c	Yes	Yes	Yes	Yes	Yes	Yes	Yes
2213	Uttar Daha	Yes	Yes	a	Yes	b	b	b	b	Yes	a	Yes	Yes	Yes	Yes
2214	Chitgaon	Yes	Yes	Yes	Yes	Yes	b	Yes	Yes	Yes	b	Yes	No	Yes	No
2215	Rasulpur	Yes	Yes	Yes	Yes	Yes	Yes	Yes	Yes	Yes	a	Yes	No	No	No
2216	Dobandha	Yes	Yes	Yes	Yes	Yes	Yes	Yes	Yes	Yes	Yes	Yes	Yes	No	No
2217	Jalalpur	Yes	Yes	Yes	Yes	Yes	a	a	Yes	Yes	a	Yes	No	Yes	No
2218	Sekupur	Yes	Yes	Yes	Yes	Yes	Yes	Yes	Yes	Yes	Yes	Yes	No	No	No
2219	Andarbani	Yes	Yes	Yes	Yes	Yes	Yes	Yes	Yes	Yes	Yes	Yes	No	No	No
2220	Mohanpur (P)	Yes	Yes	Yes	Yes	Yes	Yes	Yes	Yes	Yes	Yes	Yes	No	No	No
2221	Hetampur	Yes	a	a	Yes	Yes	a	a	Yes	Yes	a	Yes	No	Yes	No
2222	Ashatganja	Yes	Yes	Yes	Yes	Yes	Yes	Yes	Yes	Yes	Yes	Yes	No	Yes	No
2223	Kendula	Yes	c	a	Yes	b	Yes	c	Yes	Yes	a	Yes	No	No	No
2224	Hosenganja														
2225	Chanpanagari	Yes	Yes	Yes	Yes	Yes	Yes	Yes	Yes	Yes	Yes	Yes	Yes	No	No
2226	Shimuldihi	Yes	b	c	c	c	c	c	c	Yes	b	Yes	Yes	No	No
2227	Bazarpur														

Nearest Town		Land Use								
		Area under different types of land use (in hectares rounded up to one decimal place)								
Name	Distance range code i.e. a for < 5 Kms, b for 5-10 Kms and c for 10+ kms .	Forests	Area under Non-agricultural Uses	Barren and Un-cultivable land	Permanent Pastures and Other Grazing Lands	Land Under Miscellaneous Tree Crops etc.	Culturable Waste Land	Name of Village	Serial Number	
102	103	104	105	106	107	108	109	2	1	
DUBRAJPUR	b	0.8	40.8	0	0	0	5.4	Jhaptala	2186	
DUBRAJPUR	b	7.6	4.1	0	0	0	8	Matijapur	2187	
DUBRAJPUR	b	0	6.8	0	0	0	4	Ekkabbarpur	2188	
DUBRAJPUR	b	0	25	0	0	0	51.9	Metegaon	2189	
DUBRAJPUR	b	0	4.1	0	0	0	4	Palashban	2190	
DUBRAJPUR	b	0	4.4	0	0	0	8.1	Satkenduri (P)	2191	
DUBRAJPUR	b	0	125.6	0	0	0	45.9	Milanchak	2192	
		0	3	0	0	0	10.4	Neurghar	2193	
DUBRAJPUR	b	0	20.3	0	0	0	8	Majuria	2194	
DUBRAJPUR	b	0	2	0	0	0	0	Panditpur	2195	
DUBRAJPUR	b	0	1	0	0	0	0	Rupsimuli	2196	
DUBRAJPUR	a	0	13.1	0	0	0	7	Daulatpur	2197	
DUBRAJPUR	a	10	8.9	0	0	0	11.5	Halsat	2198	
DUBRAJPUR	a	0	0	0	0	0	12.1	Kamalpur	2199	
		0	5.2	0	0	0	0	Kanak	2200	
		0	18.3	0	0	0	0	Dakshin Rampur	2201	
		0	2.9	0	0	0	11	Bhadurpur	2202	
DUBRAJPUR	a	0	44.4	0	0	0	0	Chandipur	2203	
DUBRAJPUR	a	0	9.4	0	0	0	0.4	Gargara	2204	
DUBRAJPUR	a	0	20.5	0	0	0	8.5	Gokrui	2205	
		0	15	0	0	0	0	Rakhdihi	2206	
DUBRAJPUR	a	0	59	0	0	0	0	Noapara	2207	
DUBRAJPUR	b	0	20.2	0	0	0	0	Domaai	2208	
DUBRAJPUR	b	0	2	0	0	0	32.8	Dakshin Madanpur	2209	
DUBRAJPUR	c	0	48.2	0	0	0	0	Kanaipur	2210	
DUBRAJPUR	c	0	40	0	0	0	56.7	Debipur	2211	
DUBRAJPUR	b	0	0	0	0	0	0	Jopelai	2212	
DUBRAJPUR	b	0	41.5	0	0	0	40.5	Uttar Daha	2213	
DUBRAJPUR	b	0	21.9	0	0	0	0	Chitgaon	2214	
DUBRAJPUR	b	0	20.1	0	0	0	0	Rasulpur	2215	
DUBRAJPUR	b	0	21	0	0	0	0	Dobandha	2216	
DUBRAJPUR	b	0	84.6	0	0	0	0	Jalalpur	2217	
		0	0	0	0	0	9.3	Sekupur	2218	
DUBRAJPUR	b	52.2	23	0	0	0	0	Andarbani	2219	
DUBRAJPUR	b	0	44.1	0	0	0	0	Mohanpur (P)	2220	
DUBRAJPUR	b	0	30	0	0	0	6.1	Hetampur	2221	
DUBRAJPUR	b	0	32.5	0	0	0	18.6	Ashatganja	2222	
DUBRAJPUR	b	4.8	98.8	0	0	0	0	Kendula	2223	
		0	9.4	0	0	0	9.2	Hosenganja	2224	
DUBRAJPUR	b	0	35.3	0	0	0	0	Chanpanagari	2225	
DUBRAJPUR	b	0	0	0	0	0	41.5	Shimuldihi	2226	
		0	14.5	0	0	0	0	Bazarpur	2227	

Land Use												
Area under different types of land use (in hectares rounded up to one decimal place)							Area irrigated by source (in hectare).					
Serial Number	Name of Village	Fallow lands other than current fallows	Current Fallows	Net Area Sown	Total Irrigated Land Area	Total Un-irrigated Land Area	Canals (C)	Wells/Tube-wells(W/TW)	Tanks/Lakes(T/L)	Water Falls(WF)	Others(O)	
1	2	110	111	112	113	114	115	116	117	118	119	
2186	Jhaptala	0	0	47	15	32	0	0	15	0	0	
2187	Matijapur	0	0	232.7	22.5	210.2	0	0	22.5	0	0	
2188	Ekkabbarpur	0	0	327	18.4	308.6	0	1.9	16.5	0	0	
2189	Metegaon	0	0	30.4	11.8	18.6	0	0.8	11	0	0	
2190	Palashban	0	0	121	10.7	110.3	0	0	10.7	0	0	
2191	Satkenduri (P)	0	0	150.1	24.3	125.8	0	0	24.3	0	0	
2192	Milanchak	0	0	82.6	25	57.6	0	0	25	0	0	
2193	Neurghar	0	0	32	11	21	0	0	11	0	0	
2194	Majuria	0	0	35.9	22.7	13.2	0	0	22.7	0	0	
2195	Panditpur	0	0	189.2	125	64.2	0	0	125	0	0	
2196	Rupsimuli	0	0	139.3	16	123.3	0	0	16	0	0	
2197	Daulatpur	0	0	55	16.5	38.5	0	0	16.5	0	0	
2198	Halsat	0	0	87.8	25	62.8	0	0	25	0	0	
2199	Kamalpur	0	0	112.6	35.5	77.1	0	0	35.5	0	0	
2200	Kanak	0	0	60.7	16.2	44.5	0	0	16.2	0	0	
2201	Dakshin Rampur	0	0	60.8	8.2	52.6	0	0	8.2	0	0	
2202	Bhadurpur	0	0	26.2	4.9	21.4	0	0	4.9	0	0	
2203	Chandipur	0	0	85.8	56.1	29.7	0	12	21.1	0	23	
2204	Gargara	0	0	65.6	8.6	57.1	0	0	8.6	0	0	
2205	Gokroi	0	0	219.8	23.6	196.1	0	0	23.6	0	0	
2206	Rakhdihi	0	0	30.4	1.6	28.7	0	0	1.6	0	0	
2207	Noapara	0	0	117.8	8.7	109	0	0	8.7	0	0	
2208	Domaai	0	0	53	48.9	4.1	35.7	0	13.2	0	0	
2209	Dakshin Madanpur	0	0	162.7	133.4	29.3	121.4	0	8.2	0	3.8	
2210	Kanaipur	0	0	149.3	27.3	122	0	8.8	18.5	0	0	
2211	Debipur	0	0	111.7	41.3	70.4	0	11.3	30	0	0	
2212	Jophlai	0	0	298.6	234.4	64.2	234.4	0	0	0	0	
2213	Uttar Daha	0	0	93	93	0	60.7	22.2	10.2	0	0	
2214	Chitgaon	0	0	44.7	44.7	0	36.7	0	8	0	0	
2215	Rasulpur	0	0	87.3	87.3	0	60.7	20.1	6.5	0	0	
2216	Dobandha	0	0	41.7	39.2	2.4	0	0	9	0	30.2	
2217	Jalalpur	0	0	169.5	59.5	110	0	0	59.5	0	0	
2218	Sekupur	0	0	74.5	19.2	55.3	0	0	19.2	0	0	
2219	Andarbani	0	0	29.2	2.9	26.3	0	0	2.9	0	0	
2220	Mohanpur (P)	0	0	53.1	13	40.1	0	0	13	0	0	
2221	Hetampur	0	0	60.4	9	51.3	0	0	9	0	0	
2222	Ashatganja	0	0	4.8	0	4.8	0	0	0	0	0	
2223	Kendula	0	0	207.4	47	160.4	0	0	47	0	0	
2224	Hosenganja	0	0	37.2	6.1	31.2	0	0	6.1	0	0	
2225	Chanpanagari	0	0	82	82	0	70.9	0	11.1	0	0	
2226	Shimuldihi	0	0	123.8	63.2	60.5	0	63.2	0	0	0	
2227	Bazarpur	0	0	121	97.5	23.5	87	0	0	0	10.5	

Name of three most important commodities manufactured			Name of Village	Serial Number
First	Second	Third		
120	121	122	2	1

			Jhapartala	2186
			Matijapur	2187
			Ekkabbarpur	2188
			Metegaon	2189
			Palashban	2190
			Satkenduri (P)	2191
			Milanchak	2192
			Neurghar	2193
			Majuria	2194
			Panditpur	2195
			Rupsimuli	2196
			Daulatpur	2197
			Halsat	2198
			Kamalpur	2199
			Kanak	2200
			Dakshin Rampur	2201
			Bhadurpur	2202
			Chandipur	2203
			Gargara	2204
			Gokrui	2205
			Rakhdihi	2206
			Noapara	2207
			Domaai	2208
			Dakshin Madanpur	2209
			Kanaipur	2210
			Debipur	2211
			Jophlai	2212
			Uttar Daha	2213
			Chitgaon	2214
			Rasulpur	2215
			Dobandha	2216
Plough			Jalalpur	2217
	Grill (door And Window)		Sekupur	2218
		Ladder	Andarbani	2219
			Mohanpur (P)	2220
Rice			Hetampur	2221
Rice			Ashatganja	2222
Rice			Kendula	2223
			Hosenganja	2224
			Chanpanagari	2225
			Shimuldihi	2226
			Bazarpur	2227

Census of India 2011
Amenities and Land use

Serial Number	Name of Village	Location code no.	Total area of the village (in hectares rounded up to one decimal place)	Total population (2011 census)	Number of households (2011 census)	Number of educational amenities available in village, the distance range code viz; a for 0-5 kms, b for 5-10 kms, c for 10+ kms of nearest place where facility is available							
						Pre-Primary school (PP)	Primary school (P)	Middle school (M)	Secondary School (S)	Senior Secondary school (SS)	Degree college of arts, science & commerce (ASC)	Engineering college(EC)	Medical college (MC)
1	2	3	4	5	6	7	8	9	10	11	12	13	14
2228	Dakshin Gopalpur	318233	67.5	312	74	1	1	a	a	b	b		
2229	Aulia	318234	67.6	562	142	1	1	a	a	b	b		
2230	Metegram	318235	91.3	1203	288	1	1	b	a	a	b	c	c
2231	Jhirul	318236	300	2241	483	1	1	b	b	b	b	c	c
2232	Palashdanga	318237	457.7	1783	424	3	3	1	a	a	c	c	c
2233	Loba	318238	360.2	1718	424	5	5	2	a	a	c	c	c
2234	Barari	318239	395	913	206	1	1	a	a	a	c	c	c
2235	Khoj Kamalpur	318240	98.3	791	166	1	1	a	a	c	c	c	c
2236	Kota	318241	460.1	3623	781	2	2	1	a	a	c	c	c
2237	Kamalpur	318242	98.2	427	109	1	1		b	b	b	c	
2238	Dakshin Handipur	318243	84.8	1014	226	1	1		b	b	b	c	c
2239	Birbhadrapur	318244	142.2	0	0								
2240	Tarulia	318245	63.2	582	147	1	1	1	1	b	b	c	c
2241	Rengna	318246	295.9	1067	261	1	1	a	a	b	b		
2242	Birori	318247	115.4	460	118	1	1	a	a	b	b		
2243	Bhudhgram	318248	126.4	582	130	1	1	a	a	b	b		
2244	Khoj Mahammadpur	318249	99.4	2652	555	2	2	a	a	a	b	c	c
2245	Lahagram	318250	272.6	3275	737	2	2	1	1	a	a	c	c
2246	Pachhiara	318251	276.8	3627	795	1	1		a	a	a		
2247	Chandrapur	318252	224.9	0	0								
2248	Srichandrapur	318253	240.4	105	25			a	a	a	a	a	a
2249	Bodakuri	318254	378.8	955	220	2	2	a	a	a	b		
2250	Krishnanagar	318255	80.9	1407	318	b	a	b	a	a	b	c	c
2251	Jashpur	318256	105.7	1483	371	4	4	1	1	1	b		
2252	Kantari	318257	167	1568	350	1	1		a	a	b		
2253	Koraturi	318258	41.6	624	148	1	1		a	a	b		
2254	Beleturi	318259	92.2	0	0								
2255	Chhota Salunchi	318260	273.1	509	117	1	1	a	a	a	b	c	
2256	Paratpur	318261	58	822	184	c	a	a	a	a	b		
2257	Ghoratarai	318262	230.4	0	0								
2258	Dhagram	318263	108.8	752	158	1	1	1	b	b	c		
2259	Ghoropara	318264	42.5	341	68	1	1	a	a	b	b	c	c
2260	Palsara	318265	59.6	336	68	1	1	a	a	b	b	c	c
2261	Kandighi	318266	65.6	309	65	1	1	a	a	b	b	c	
2262	Ganra	318267	347.6	2152	464	1	1	1	1	1	b	c	c
2263	Bhaluka	318268	53.8	531	105	2	2	a	a	b	b	c	
2264	Bodhgram	318269	465.6	1705	373	1	1	a	a	a	c	c	
2265	Brahmandihi	318270	65.6	180	36	c	a	a	a	a	b	c	
2266	Khagra	318271	83.6	523	119	1	1	a	a	a	b	c	
2267	Paduma	318272	454.8	1140	251	4	4	3		c	c	c	
2268	Khandagram	318273	587.8	3295	682	2	1	1	1	1	c		
2269	Basahari	318274	398.2	1709	410	1	1	a	a		c		

- Village Directory

(As in 2009)

le. (If not available within the < 5 Kms, b for 5-10 Kms and c cility is available is given).															Number of Medical Amenities available. (If not available within the village , the distance range code viz; a for < 5 Kms, b for 5-10 Kms and c for 10+ kms of nearest place where facility is available is given).															Name of Village	Serial Number
Management institute (MI)	Polytechnic (Pt)	Vocational training school /ITI	Non-formal training centre (NFTC)	Special school for disabled (SSD)	Others (specify)	Community health centre (CHC)	Primary health centre (PHC)	Primary health sub centre (PHS)	Maternity and child welfare centre (MCW)	T.B. clinic (TBC)	Hospital-allopathic (HA)	Hospital-alternative medicine (HO)	Dispensary (D)	Veterinary hospital (VH)	Mobile health clinic (MHC)	Family welfare centre (FWC)															
15	16	17	18	19	20	21	22	23	24	25	26	27	28	29	30	31	2	1													
							b	a	b	b	b			b			Dakshin Gopalpur	2228													
							b	a	b	b	b			b			Aulia	2229													
c	c	c	c			c	b	b	c	c	l	c	c	c	c	c	Metegram	2230													
c	c	c	c			c	c	a	c	c	c	c	c	c	c	c	Jhirul	2231													
								c		c	c		c	c			Palashdanga	2232													
							c	l	c	c	c		c	c			Loba	2233													
c	c	c				c	c	a	c	c	c	c	c	c	c	c	Barari	2234													
c							c	l	c	c	c	c	c	c	c		Khoj Kamalpur	2235													
	c	c				c	c	l	c	c	c		b	b		c	Kota	2236													
	c	c				c	c	a	c	b	c		b	b		c	Kamalpur	2237													
	c	c				c	c	a	c	b	c		b	b		c	Dakshin Handipur	2238													
																	Birbhadrapur	2239													
	c	c				b	b	b	b	b	b	b	b	b	b	b	Tarulia	2240													
							c	a	c	b	c			b			Rengna	2241													
							b	a	b	c	b			b			Birori	2242													
							b	l	b	c	b			b			Bhudhgram	2243													
c	c	b	a	c		a	a	a	b	a		b	a	a	a	a	Khoj Mahammadpur	2244													
c	b	b	b	c		a	a	a	a	a			b	a	a	a	Lahagram	2245													
						l	l			a	l			l			Pachhiara	2246													
																	Chandrapur	2247													
c	c	c	c	c		b	b	b	b	l	a	a	a	a			Srichandrapur	2248													
							a	a	a	a	b			a		b	Bodakuri	2249													
c	c	c	c	c		a	l	l	a	a	c			b	b	b	Krishnanagar	2250													
							l	b	a					a	b	b	Jashpur	2251													
													a	a	b	b	Kantari	2252													
						b	b	l	b	a	a	a	a	a	a	a	Koratari	2253													
																	Beleturi	2254													
c	c	c				l	l	l	l	l	l			l		l	Chhota Salunchi	2255													
							b	a	a	a	b	c	c	a	c		Paratpur	2256													
																	Ghoratarai	2257													
	c	c					b	l	l	c	b			b			Dhagram	2258													
	c	c	c			c	b	a	c	c	c		a	c	c	c	Ghoropara	2259													
	c	c	c			c	b	a	c	b	b		a	c	c	c	Palsara	2260													
	c	c	c			c	b	a	c	b	c		b	c	c	c	Kandighi	2261													
	c	c	c			c	b	l	c	c	c	c	a	c	c	c	Ganra	2262													
	c	c	c			c	b	a	c	b	c		b	c	c	c	Bhaluka	2263													
c	c	c	c			c	c	a	c	c	c	l	a	c	c	c	Bodhgram	2264													
c	c	c	c			c	c	a	c	c	c		a	c	c	c	Brahmandihi	2265													
	c	c	c			c	b	b	c	c	c		2	b	c	c	Khagra	2266													
c	c	c	c			c	c	l	c	c	c	l	l	c	c	c	Paduma	2267													
							c	l		c	c		b	c	c	c	Khandagram	2268													
							c		l	c			b	c	c	c	Basahari	2269													

Serial Number	Name of Village	Number of Non-Government Medical Amenities available.							Availability of drinking water - Yes / No							
		Charitable non Govt. hospital/Nursing home.	Medical practitioner with MBBS Degree	Medical practitioner with other degree	Medical practitioner with no degree	Traditional practitioner and faith healer .	Medicine Shop	Others	Tap water (Treated/Untreated)	Well water (Covered / Uncovered well)	Hand Pump	Tube wells / Bore well	Spring	River / Canal	Tank / Pond / Lake	Others
1	2	32	33	34	35	36	37	38	39	40	41	42	43	44	45	46
2228	Dakshin Gopalpur	0	0	0	0	0	0	0	No	No	Yes	No	No	Yes	Yes	No
2229	Aulia	0	0	0	0	0	0	0	No	No	Yes	No	No	No	Yes	No
2230	Metegram	0	0	0	0	0	0	0	No	No	Yes	No	No	No	No	No
2231	Jhirul	0	0	0	0	0	0	0	No	No	Yes	No	No	No	No	No
2232	Palashdanga	0	0	0	0	0	0	0	No	No	Yes	No	No	Yes	Yes	No
2233	Loba	0	0	0	0	0	0	0	No	No	Yes	No	No	Yes	Yes	No
2234	Barari	0	0	0	0	0	0	0	No	Yes	No	No	No	Yes	Yes	No
2235	Khaj Kamalpur	0	0	0	0	0	0	0	No	No	Yes	No	No	No	Yes	No
2236	Kota	0	0	0	0	0	0	0	No	No	Yes	No	No	No	No	No
2237	Kamalpur	0	0	0	0	0	0	0	No	No	Yes	No	No	No	Yes	No
2238	Dakshin Handipur	0	0	0	0	0	0	0	No	No	Yes	No	No	No	No	No
2239	Birbhadrapur															
2240	Tarulia	0	0	0	0	0	0	0	No	Yes	No	Yes	No	No	Yes	No
2241	Rengna	0	0	0	0	0	0	0	No	No	Yes	No	No	No	Yes	No
2242	Birori	0	0	0	0	0	0	0	No	No	Yes	No	No	No	Yes	No
2243	Bhudhgram	0	0	0	0	0	0	0	No	No	Yes	Yes	No	Yes	Yes	No
2244	Khaj Mahammadpur	0	0	0	1	0	0	0	No	No	Yes	No	No	Yes	Yes	No
2245	Lahagram	0	1	0	4	0	1	0	Yes	Yes	No	Yes	No	No	Yes	No
2246	Pachhiara	0	0	0	0	0	0	0	Yes	Yes	Yes	No	No	No	Yes	No
2247	Chandrapur															
2248	Srichandrapur	0	0	0	0	0	0	0	No	No	No	Yes	No	No	Yes	No
2249	Bodakuri	0	0	0	0	0	0	0	No	Yes	Yes	Yes	No	No	Yes	No
2250	Krishnanagar	0	0	0	0	0	1	0	Yes	Yes	No	Yes	No	No	Yes	No
2251	Jashpur	0	0	1	0	0	0	0	Yes	No	Yes	Yes	No	No	Yes	No
2252	Kantari	0	0	1	0	0	0	0	No	Yes	Yes	Yes	No	No	Yes	No
2253	Koraturi	0	0	0	0	0	0	0	No	Yes	Yes	Yes	No	No	Yes	No
2254	Beleturi															
2255	Chhota Salunchi	0	0	0	1	0	0	0	Yes	No	No	No	No	No	No	No
2256	Paratpur	0	0	0	0	0	0	0	No	Yes	Yes	Yes	No	No	Yes	No
2257	Ghoratarai															
2258	Dhagram	0	0	0	0	0	0	0	No	No	Yes	No	No	Yes	Yes	No
2259	Ghoropara	0	0	0	0	0	0	0	No	No	Yes	Yes	No	No	Yes	No
2260	Palsara	0	0	0	0	0	0	0	No	No	Yes	Yes	No	No	Yes	No
2261	Kandighi	0	0	0	0	0	0	0	No	No	Yes	No	No	No	Yes	Yes
2262	Ganra	0	0	0	0	0	0	0	No	No	Yes	Yes	No	Yes	Yes	No
2263	Bhaluka	0	0	0	0	0	0	0	No	No	Yes	No	No	No	Yes	No
2264	Bodhgram	0	0	3	0	0	0	0	No	No	Yes	No	No	Yes	Yes	No
2265	Brahmandihi	0	0	0	0	0	0	0	No	No	Yes	No	No	Yes	Yes	No
2266	Khagra	0	0	0	0	0	0	0	No	No	Yes	No	No	No	Yes	No
2267	Paduma	0	0	0	0	0	0	0	No	No	Yes	Yes	No	No	Yes	No
2268	Khandagram	0	0	1	1	0	0	0	No	No	Yes	Yes	No	No	Yes	No
2269	Basahari	0	0	1	0	0	0	0	No	No	Yes	Yes	No	No	Yes	No

Availability of toilet & others Yes / No				Communication and transport facilities (If amenities available code -Yes is given except for Village Pin Code ,If not available within the village , the distance range code viz; a for < 5 Kms, b for 5-10 Kms and c for 10+ kms of nearest place where facility is available is given).								
Community toilet including bath.	Community toilet excluding bath.	Rural sanitary mart or sanitary hardware outlet available near the village.	Community bio- gas or recycle of waste for productive use.	Post office(PO)	Sub post office (SPO)	Post & Telegraph office (P&TO)	Village Pin Code	Telephones (Land lines)	Public call office (PCO)	Mobile phone coverage	Name of Village	Serial Number
47	48	49	50	51	52	53	54	55	56	57	2	1
No	No	No	No	b	b	b	731123	Yes	b	Yes	Dakshin Gopalpur	2228
No	No	No	No	b	b	b	731124	Yes	b	Yes	Aulia	2229
No	No	No	No	b	a	c	731124	b	b	Yes	Metegram	2230
No	No	No	No	b	Yes	c	731124	b	b	Yes	Jhirul	2231
No	No	No	No	a		c	731123	c	c	Yes	Palashdanga	2232
No	Yes	No	Yes	Yes	c	c	731124	Yes	b	Yes	Loba	2233
No	No	No	No	a	c	c	731124	b	b	Yes	Barari	2234
No	No	No	No	a	c	c	731124	a	b	b	Khaj Kamalpur	2235
No	No	No	No	Yes	b	c	731124	a	c	Yes	Kota	2236
No	No	No	No	b	a	c		b	c	Yes	Kamalpur	2237
No	No	No	No	b	a	c	731123	b	c	Yes	Dakshin Handipur	2238
											Birbhadrapur	2239
No	No	No	No	Yes	b	b	731124	Yes	Yes	Yes	Tarulia	2240
No	No	No	No	b	a	c	731124	a	b	Yes	Rengna	2241
No	No	No	No	b	b	c	731124	b	a	Yes	Birori	2242
No	No	No	No	b	a	c	731124	b	c	Yes	Bhudhgram	2243
No	No	No	No	a	a	c	731124	a	a	Yes	Khaj Mahammadpur	2244
No	No	No	No	a	a	b	731124	Yes	Yes	Yes	Lahagram	2245
No	No	No	No	a	Yes	b	731124	Yes	a	Yes	Pachhiara	2246
											Chandrapur	2247
No	No	No	No	a	Yes	a	731126	a	a	Yes	Srichandrapur	2248
No	No	No	No	b	a	c	731124	a	a	Yes	Bodakuri	2249
No	No	No	No	a	a	a	731124	Yes	Yes	Yes	Krishnanagar	2250
No	No	No	No	a	a	b	731124	Yes	a	Yes	Jashpur	2251
No	No	No	No	b	a	b	731124	a	Yes	Yes	Kantari	2252
No	No	No	No	b	a	b	731123	a	a	Yes	Koratari	2253
											Beleturi	2254
No	No	No	No	b	a	b	731124	a	a	Yes	Chhota Salunchi	2255
No	No	No	No	b	a	c	731124	a	Yes	Yes	Paratpur	2256
											Ghoratarai	2257
No	No	No	No	b	Yes	c	731124	b	b	Yes	Dhagram	2258
No	No	No	No	b	a	c	731124	a	a	Yes	Ghoropara	2259
No	No	No	No	b	a	b	731124	a	a	Yes	Palsara	2260
No	No	No	No	b	Yes	c	731124	b	b	Yes	Kandighi	2261
No	No	No	No	b	Yes	c	731124	Yes	a	Yes	Ganra	2262
No	No	No	No	c	a	c	731124	b	b	Yes	Bhaluka	2263
No	No	No	No	a	c	c	731124	Yes	a	Yes	Bodhgram	2264
No	No	No	No	a	b	c	731124	Yes	a	Yes	Brahmandihi	2265
No	No	No	No	b	b	b	731124	a	Yes	Yes	Khagra	2266
No	No	No	No			c	731124	b	b	a	Paduma	2267
No	No	No	No	c	Yes	c	731124	Yes	Yes	Yes	Khandagram	2268
No	No	No	No	c	a	c	731124	b	Yes	Yes	Basahari	2269

Communication and transport facilities (If amenities available code -Yes is given except for Village Pin Code ,If not available within the village , the distance range code viz; a for < 5 Kms, b for 5-10 Kms and c for 10+ kms of nearest place where facility is available is given).													Village connected to highway (If amenities available code viz; a for < 5 Kms, b for 5-10 Kms and c for 10+ kms of nearest place where facility is available is given).			
Serial Number	Name of Village	Internet cafes/ Common service centre (CSC)	Private courier facility	Bus service (Public & Private)	Railway stations	Auto/Modified Autos	Taxis and Vans	Tractors	Cycle-pulled rickshaws(Manual & Machine driven)	Carts driven by animals	Sea /River ferry service	Connected to national highway(NH)	Connected to state highway(SH)	Connected to major district road (MDR)	Connected to others district road	Pucca roads
1	2	58	59	60	61	62	63	64	65	66	67	68	69	70	71	72
2228	Dakshin Gopalpur	c	b	Yes	b	c	a	Yes	a	Yes	c				Yes	a
2229	Aulia	c	b	Yes	b	c	a	b	Yes	Yes	c		Yes		Yes	a
2230	Metegram	c	b	b	c	b	b	Yes	b	Yes	c	b	c	c	c	b
2231	Jhirul	c	b	b	c	b	b	Yes	b	Yes	c	b	c	c	c	b
2232	Palashdanga	c	b	a	c	c	a	a	Yes	a	c	c	c	c	c	a
2233	Loba	b	b	Yes	c	c	a	a	Yes	b	Yes	c	c	c	c	a
2234	Barari	c	c	a	c	c	a	Yes	Yes	Yes	Yes					b
2235	Khoj Kamalpur	c	c	Yes	c	b	Yes	Yes	a	Yes	c	c	c	b	b	a
2236	Kota	c	c	b	c	c	b	b	Yes	b	Yes	b	c			a
2237	Kamalpur	c	c	b	c	c	b	b	Yes	b	c	a	c			b
2238	Dakshin Handipur	c	c	b	c	c	b	b	Yes	b	c	a	c			a
2239	Birbhadrapur															
2240	Tarulia	b	b	Yes	c	Yes	Yes	Yes	Yes	a	c		Yes		Yes	Yes
2241	Rengna	b	c	b	c	c	a	Yes	Yes	Yes	c		Yes		Yes	a
2242	Birori	b	c	a	c	b	a	Yes	Yes	Yes	c		Yes		Yes	a
2243	Bhudhgram	b	c	a	c	c	a	a	Yes	Yes	c	a	a	a	a	a
2244	Khoj Mahammadpur	b	b	a	c	c	a	Yes	a	Yes	c	a	a	b	Yes	b
2245	Lahagram	b	b	Yes	c	c	a	Yes	Yes	Yes	c	a	b	a	Yes	a
2246	Pachhiara	b	b	Yes	b	c	b	Yes	b	Yes	c	a	a	a	a	a
2247	Chandrapur															
2248	Srichandrapur	b	Yes	Yes	a	a	a	Yes	Yes	Yes	c				Yes	a
2249	Bodakuri	b	b	a	b	c	a	b	Yes	Yes	c	b	b	Yes	b	a
2250	Krishnanagar	b	b	Yes	b	b	b	b	Yes	Yes	c	a	a	a	Yes	a
2251	Jashpur	b	b	a	b	c	a	Yes	a	a	c	a	a	a	a	a
2252	Kantari	b	b	Yes	b	a	a	Yes	Yes	Yes	c	b	b	Yes	b	a
2253	Koraturi	b	b	Yes	b	b	a	Yes	Yes	Yes	c	b	b	Yes	b	a
2254	Beleturi															
2255	Chhota Salunchi	c	c	Yes	c	c	a	Yes	Yes	Yes	c	b	b	b	b	a
2256	Paratpur	c	c	b	c	c	a	a	c	b	c	b	b	b	b	Yes
2257	Ghoratarai															
2258	Dhagram	c	c	b	c	b	b	Yes	b	Yes	c	b	b	b	b	b
2259	Ghoropara	b	b	a	c	c	a	Yes	Yes	Yes	c	a	c	c		a
2260	Palsara	b	b	a	c	c	a	Yes	Yes	Yes	c	a	c	c		a
2261	Kandighi	b	b	b	c	c	b	Yes	Yes	Yes	c	b	c	c		b
2262	Ganra	b	b	a	c	c	a	Yes	Yes	Yes	c	a	c	c		a
2263	Bhaluka	b	b	b	c	c	b	Yes	Yes	Yes	c		Yes	c		b
2264	Bodhgram	a	c	a	c	c	Yes	a	Yes	Yes	c		Yes	c		b
2265	Brahmandihi	a	c	a	c	c	a	a	Yes	Yes	c	a	c	c		a
2266	Khagra	Yes	b	a	b	a	a	a	Yes	Yes	c		Yes	c		a
2267	Paduma	c	b	a	c	c	a	a	Yes	c	c	c	a	b		a
2268	Khandagram	b	c	Yes	c	b	Yes	Yes	Yes	Yes	c	b				b
2269	Basahari	c	b	b	c	c	Yes	Yes	Yes	Yes	c	b				b

ys,village roads, banks & credit societies :-Yes is given, If not available within the code viz; a for <5 Kms, b for 5-10 Kms place where facility is available is given).													Availability of miscellaneous facilities (If amenities available code -Yes is given, If not available within the village , the distance range code viz; a for < 5 Kms, b for 5-10 Kms and c for 10+ kms of nearest place where facility is available is given).			
73	74	75	76	77	78	79	80	81	82	83	84	85	86	87	Name of Village	Serial Number
Yes			Yes	a	b	b	Yes	a	c	a	b	b	Yes	Yes	Dakshin Gopalpur	2228
Yes			Yes	a	b	b	Yes	Yes	c	a	b	b	Yes	Yes	Aulia	2229
b	c	b	Yes	b	c	c	Yes	b	c	b	c	c	Yes	Yes	Metegram	2230
b	c	b	Yes	Yes	c	c	Yes	Yes	c	b	c	c	Yes	Yes	Jhirul	2231
Yes		Yes	Yes		c	c	Yes	Yes	c	Yes	Yes	Yes	Yes	Yes	Palashdanga	2232
Yes			Yes		c	c	Yes	Yes	c	Yes	Yes	Yes	Yes	Yes	Loba	2233
a						c	Yes	Yes	c	Yes	Yes	Yes	Yes	Yes	Barari	2234
Yes				c	c	c	Yes	Yes	c	Yes	Yes	Yes	Yes	Yes	Khoj Kamalpur	2235
Yes			Yes	b	c	c	Yes	b	c	Yes	c	Yes	Yes	b	Kota	2236
Yes				b	c	c	Yes	a	c	b	c	c	Yes	Yes	Kamalpur	2237
Yes			Yes	b	c	c	Yes	a	c	b	c	c	Yes	Yes	Dakshin Handipur	2238
															Birbhadrapur	2239
Yes	Yes			b	b	c	Yes	Yes	Yes	Yes	Yes	Yes	Yes	Yes	Tarulia	2240
Yes			Yes	a	c	c	Yes	a	c	a	c	c	Yes	Yes	Rengna	2241
Yes			Yes	a	c	c	Yes	a	c	a	c	c	Yes	Yes	Birori	2242
Yes			Yes	a	c	c	Yes	a	c	a	c	c	Yes	Yes	Bhudhgram	2243
Yes			Yes	a	c	b	Yes	Yes	c	a	b	c	Yes	Yes	Khoj Mahammadpur	2244
a			Yes	Yes	b	c	Yes	a	b	Yes	b	b	a	Yes	Lahagram	2245
Yes			Yes	b	b	c	Yes	Yes	c	Yes	b	b	Yes	Yes	Pachhiara	2246
															Chandrapur	2247
Yes	c		a	a	a	c	Yes	Yes	c	a	a	a	Yes	Yes	Srichandrapur	2248
Yes	b		Yes	b	b	c	Yes	b	c	a	a	b	Yes	Yes	Bodakuri	2249
Yes	Yes	b	Yes	a	b	c	Yes	a	c	Yes	b	a	Yes	Yes	Krishnanagar	2250
Yes	Yes	b	Yes	b	b	c	Yes	Yes	c	Yes	b	b	Yes	Yes	Jashpur	2251
Yes	Yes	b	Yes	Yes	b	Yes	Yes	Yes	c	a	Yes	b	Yes	Yes	Kantari	2252
Yes	Yes	b	Yes	Yes	b	Yes	Yes	Yes	c	a	Yes	b	Yes	Yes	Koraturi	2253
															Beleturi	2254
Yes			Yes		c	c	Yes	Yes	c	a	Yes	c	Yes	Yes	Chhota Salunchi	2255
Yes		a	Yes	c	c	c	Yes	a	c	a	c	c	Yes	Yes	Paratpur	2256
															Ghoratarai	2257
Yes			Yes	b	c	c	Yes	b	c	b	Yes	c	Yes	b	Dhagram	2258
Yes	c	b		b	c	c	Yes	b	c	a	c	Yes	Yes	Yes	Ghoropara	2259
Yes	c	b		b	c	c	Yes	b	c	a	c	Yes	Yes	Yes	Palsara	2260
Yes	b	b		a	c	c	Yes	a	c	a	a	c	Yes	Yes	Kandighi	2261
Yes	c	b	Yes	a	c	c	Yes	b	c	a	c	Yes	Yes	Yes	Ganra	2262
Yes	b	Yes		a	c	c	Yes	a	c	a	a	c	Yes	Yes	Bhaluka	2263
Yes	a	a	Yes	a	c	c	Yes	Yes	c	a	b	c	Yes	Yes	Bodhgram	2264
Yes				a	c	c	a	a	c	a	b	c	a	Yes	Brahmandihi	2265
Yes				a	b	c	Yes	a	c	a	a	b	Yes	Yes	Khagra	2266
Yes	a		Yes	b	c	c	Yes	a	c	a	a	Yes	Yes	Yes	Paduma	2267
Yes	Yes		Yes	a	c	c	Yes	Yes	c	a	b	Yes	Yes	Yes	Khandagram	2268
Yes			Yes	c	c	c	Yes	Yes	c	Yes	c	Yes	Yes	Yes	Basahari	2269

Availability of miscellaneous facilities (If amenities available code -Yes is given, If not available within the village , the distance range code viz; a for < 5 Kms, b for 5-10 Kms and c for 10+ kms of nearest place where facility is available is given).												Availability of electricity (Yes/No)			
Serial Number	Name of Village	ASHA (Accredited Social Health Activist)	Community centre with/without TV	Sports Field,	Sports Club / Recreation Centre	Cinema / Video Hall	Public Library	Public Reading Room	Newspaper Supply	Assembly Polling station	Birth & Death Registration Office	Power Supply for Domestic Use (ED)	Power Supply for Agricultural Use (EAG)	Power Supply for Commercial Use (EC)	Power Supply for All Uses (EA)
1	2	88	89	90	91	92	93	94	95	96	97	98	99	100	101
2228	Dakshin Gopalpur	Yes	b	Yes	Yes	b	b	Yes	Yes	Yes	b	Yes	Yes	No	No
2229	Aulia	Yes	b	Yes	Yes	b	b	Yes	Yes	a	b	Yes	Yes	No	No
2230	Metegram	Yes	b	c	c	c	c	c	c	Yes	b	Yes	Yes	No	No
2231	Jhirul	Yes	b	c	c	c	c	c	c	Yes	b	Yes	Yes	No	No
2232	Palashdanga	Yes	Yes	Yes	Yes	Yes	Yes	Yes	Yes	c	c	Yes	Yes	Yes	Yes
2233	Loba	Yes	Yes	Yes	Yes	Yes	Yes	Yes	Yes	c	a	Yes	Yes	Yes	Yes
2234	Barari	Yes	Yes	Yes	Yes	Yes	Yes	Yes	Yes	Yes	Yes	Yes	No	Yes	No
2235	Khoj Kamalpur	Yes	Yes	Yes	Yes	Yes	Yes	Yes	Yes	Yes	Yes	Yes	Yes	Yes	Yes
2236	Kota	Yes	c	Yes	c	c	a	Yes	Yes	Yes	b	Yes	Yes	No	No
2237	Kamalpur	b	Yes	c	a	c	b	Yes	a	Yes	b	Yes	Yes	No	No
2238	Dakshin Handipur	b	Yes	c	a	c	b	Yes	b	Yes	b	Yes	Yes	No	No
2239	Birbhadrapur														
2240	Tarulia	Yes	Yes	Yes	Yes	Yes	Yes	Yes	Yes	Yes	Yes	Yes	Yes	Yes	Yes
2241	Rengna	Yes	c	Yes	Yes	c	b	Yes	Yes	Yes	b	Yes	Yes	No	No
2242	Birori	Yes	Yes	Yes	Yes	Yes	Yes	Yes	Yes	a	b	Yes	Yes	No	No
2243	Bhudhgram	Yes	c	Yes	Yes	c	b	Yes	Yes	a	b	Yes	Yes	Yes	Yes
2244	Khoj Mahammadpur	b	Yes	a	b	a	a	b	a	Yes	a	Yes	Yes	No	No
2245	Lahagram	a	Yes	a	b	a	a	b	Yes	Yes	Yes	Yes	No	Yes	No
2246	Pachhiara	Yes	Yes	Yes	Yes	a	a	b	Yes	Yes	a	Yes	No	No	No
2247	Chandrapur														
2248	Srichandrapur	a	c	a	a	b	a	a	Yes	a	a	Yes	Yes	No	No
2249	Bodakuri	Yes	Yes	Yes	Yes	Yes	b	b	Yes	Yes	b	Yes	No	No	No
2250	Krishnanagar	Yes	b	Yes	Yes	b	a	b	b	a	a	Yes	No	No	No
2251	Jashpur	Yes	Yes	c	Yes	a	a	a	Yes	Yes	a	Yes	No	Yes	No
2252	Kantari	Yes	a	a	a	a	Yes	Yes	a	Yes	a	Yes	No	Yes	No
2253	Koraturi	Yes	Yes	a	a	a	a	Yes	a	Yes	a	Yes	No	Yes	No
2254	Beleturi														
2255	Chhota Salunchi	Yes	Yes	a	Yes	c	b	Yes	Yes	Yes	b	Yes	Yes	Yes	Yes
2256	Paratpur	Yes	c	a	a	c	b	Yes	Yes	a	a	Yes	No	No	No
2257	Ghoratarai														
2258	Dhagram	b	c	Yes	b	b	c	c	Yes	Yes	b	Yes	Yes	No	No
2259	Ghoropara	Yes	a	a	c	c	b	b	Yes	a	a	Yes	Yes	Yes	Yes
2260	Palsara	Yes	a	a	c	c	b	b	a	a	a	Yes	Yes	Yes	Yes
2261	Kandighi	Yes	c	b	b	c	b	b	Yes	Yes	a	Yes	Yes	Yes	Yes
2262	Ganra	Yes	a	Yes	c	c	b	b	Yes	Yes	a	Yes	Yes	Yes	Yes
2263	Bhaluka	Yes	c	b	b	c	b	b	Yes	Yes	a	Yes	Yes	Yes	Yes
2264	Bodhgram	Yes	c	a	Yes	c	Yes	Yes	Yes	Yes	b	Yes	Yes	No	No
2265	Brahmandihi	Yes	c	a	a	c	Yes	Yes	Yes	a	b	Yes	Yes	No	No
2266	Khagra	Yes	b	a	a	b	a	a	Yes	Yes	a	Yes	Yes	No	No
2267	Paduma	Yes	b	Yes	Yes	b	a	a	Yes	Yes	a	Yes	Yes	Yes	Yes
2268	Khandagram	Yes	Yes	Yes	a	c	c	c	Yes	Yes	a	Yes	Yes	Yes	Yes
2269	Basahari	Yes	Yes	Yes	Yes	Yes	c	c	Yes	Yes	Yes	Yes	Yes	Yes	Yes

Nearest Town		Land Use							
		Area under different types of land use (in hectares rounded up to one decimal place)							
Name	Distance range code i.e. a for < 5 Kms, b for 5-10 Kms and c for 10+ kms .	Forests	Area under Non-agricultural Uses	Barren and Un-cultivable land	Permanent Pastures and Other Grazing Lands	Land Under Miscellaneous Tree Crops etc.	Culturable Waste Land	Name of Village	Serial Number
102	103	104	105	106	107	108	109	2	1
DUBRAJPUR	b	0	3.5	0	0	0	0.8	Dakshin Gopalpur	2228
DUBRAJPUR	b	0	8	0	0	0	2.4	Aulia	2229
DUBRAJPUR	c	0	7.7	0	0	0	0	Metegram	2230
DUBRAJPUR	c	0	76.2	0	0	0	0	Jhirul	2231
DUBRAJPUR	c	0	0	0	0	0	0	Palashdanga	2232
DUBRAJPUR	c	0	325.1	0	0	0	0	Loba	2233
DUBRAJPUR	c	0	0	0	0	0	0	Barari	2234
DUBRAJPUR	c	0	0	0	0	0	0	Khoj Kamalpur	2235
DUBRAJPUR	c	0	0	0	0	0	0	Kota	2236
DUBRAJPUR	c	0	0	0	0	0	0	Kamalpur	2237
DUBRAJPUR	c	0	0	0	0	0	0	Dakshin Handipur	2238
DUBRAJPUR	c	0	35.3	0	0	0	6	Birbhadrapur	2239
DUBRAJPUR	b	0	15.7	0	0	0	15.7	Tarulia	2240
DUBRAJPUR	c	0	20.8	0	0	0	5	Rengna	2241
DUBRAJPUR	c	0	17	0	0	0	2.6	Birori	2242
DUBRAJPUR	c	0	29.4	0	0	0	15.2	Bhudhgram	2243
DUBRAJPUR	c	0	24	0	0	0	11.8	Khoj Mahammadpur	2244
DUBRAJPUR	b	0	70	0	0	0	14.8	Lahagram	2245
DUBRAJPUR	b	0	55.9	0	0	0	14.5	Pachhiara	2246
DUBRAJPUR	b	26.3	22.2	0	0	0	0	Chandrapur	2247
DUBRAJPUR	b	32	4.1	0	0	0	4	Srichandrapur	2248
DUBRAJPUR	b	0	200	0	0	0	97.4	Bodakuri	2249
DUBRAJPUR	b	0	25	0	0	0	15.4	Krishnanagar	2250
DUBRAJPUR	b	0	20	0	0	0	6.2	Jashpur	2251
DUBRAJPUR	c	0	40	0	0	0	18.9	Kantari	2252
DUBRAJPUR	c	0	10.1	0	0	0	6	Koraturi	2253
DUBRAJPUR	c	0	4	0	0	0	17	Beleturi	2254
DUBRAJPUR	c	0	59.3	0	0	0	5.7	Chhota Salunchi	2255
DUBRAJPUR	c	0	32.1	0	0	0	0.9	Paratpur	2256
DUBRAJPUR	c	0	20.3	0	0	0	10.8	Ghoratarai	2257
DUBRAJPUR	c	0	15	0	0	0	9.1	Dhagram	2258
DUBRAJPUR	c	0	0.7	0	0	0	0	Ghoropara	2259
DUBRAJPUR	b	0	16.3	0	0	0	1.4	Palsara	2260
DUBRAJPUR	b	0	11.8	0	0	0	10.2	Kandighi	2261
DUBRAJPUR	c	0	39.7	0	0	0	5.6	Ganra	2262
DUBRAJPUR	c	0	5.9	0	0	0	1	Bhaluka	2263
DUBRAJPUR	c	0	29.3	0	0	0	3	Bodhgram	2264
DUBRAJPUR	c	0	4.7	0	0	0	0.4	Brahmandihi	2265
DUBRAJPUR	c	0	17.5	0	0	0	0.4	Khagra	2266
DUBRAJPUR	c	0	44.4	0	0	0	3	Paduma	2267
DUBRAJPUR	c	0	35.2	0	0	0	4	Khandagram	2268
DUBRAJPUR	c	0	51	0	0	0	4	Basahari	2269

Land Use												
Area under different types of land use (in hectares rounded up to one decimal place)								Area irrigated by source (in hectare).				
Serial Number	Name of Village	Fallow lands other than current fallows	Current Fallows	Net Area Sown	Total Irrigated Land Area	Total Un-irrigated Land Area	Canals (C)	Wells/Tube-wells(W/TW)	Tanks/Lakes(T/L)	Water Falls(WF)	Others(O)	
1	2	110	111	112	113	114	115	116	117	118	119	
2228	Dakshin Gopalpur	0	0	63.1	54.8	8.4	0	39.8	15	0	0	
2229	Aulia	0	0	57.2	49.8	7.4	17.1	32.7	0	0	0	
2230	Metegram	0	0	83.6	80.9	2.7	60.9	20	0	0	0	
2231	Jhirul	0	0	223.8	180.6	43.2	99.2	59.2	22.3	0	0	
2232	Palashdanga	0	0	457.7	25	432.7	0	0	25	0	0	
2233	Loba	0	0	35	35	0	0	0	35	0	0	
2234	Barari	0	0	395	19.7	375.3	0	12.6	7.1	0	0	
2235	Khoj Kamalpur	0	0	98.3	15.8	82.6	0	10.5	5.2	0	0	
2236	Kota	0	0	460.1	179.6	280.5	53.8	102.5	17.9	0	5.4	
2237	Kamalpur	0	0	98.2	21.1	77.1	0	10	11.1	0	0	
2238	Dakshin Handipur	0	0	84.8	62.6	22.2	30	12	20.6	0	0	
2239	Birbhadrapur	0	0	100.8	93	7.8	57	0	36	0	0	
2240	Tarulia	0	0	31.8	22.4	9.4	15	3.2	4.2	0	0	
2241	Rengna	0	0	270.1	267.1	3	192.2	54.6	20.4	0	0	
2242	Birori	0	0	95.8	55.8	40	30	20	5.8	0	0	
2243	Bhudhgram	0	0	81.7	43.4	38.3	0	30	8.4	0	5	
2244	Khoj Mahammadpur	0	0	63.5	51.5	12	0	12.9	38.6	0	0	
2245	Lahagram	0	0	187.8	65.8	122	0	0	32.5	0	33.2	
2246	Pachhiara	0	0	206.4	103	103.4	0	26	22	0	55	
2247	Chandrapur	0	0	176.4	45.2	131.2	0	0	45.2	0	0	
2248	Srichandrapur	0	0	200.3	36.4	163.9	0	0	36.4	0	0	
2249	Bodakuri	0	0	81.3	47	34.3	0	0	17	0	30	
2250	Krishnanagar	0	0	40.5	7.3	33.2	0	0	7.3	0	0	
2251	Jashpur	0	0	79.5	25	54.5	0	0	25	0	0	
2252	Kantari	0	0	108	25	83	0	0	25	0	0	
2253	Koraturi	0	0	25.5	8	17.5	0	0	8	0	0	
2254	Beleturi	0	0	71.2	4.9	66.4	0	0	4.9	0	0	
2255	Chhota Salunchi	0	0	208.1	20	188.1	0	0	20	0	0	
2256	Paratpur	0	0	25	22	3	0	0	22	0	0	
2257	Ghoratarai	0	0	199.3	54	145.3	0	0	54	0	0	
2258	Dhagram	0	0	84.8	84.8	0	0	0	69.2	0	15.5	
2259	Ghoropara	0	0	41.8	10.1	31.7	0	9.7	0.4	0	0	
2260	Palsara	0	0	41.8	19	22.8	0	18.6	0.4	0	0	
2261	Kandighi	0	0	43.7	21.2	22.4	0	20.2	1	0	0	
2262	Ganra	0	0	302.3	82.2	220.2	0	80.9	1.2	0	0	
2263	Bhaluka	0	0	46.9	33.4	13.6	0	32.4	1	0	0	
2264	Bodhgram	0	0	433.3	2.8	430.5	0	0	2.8	0	0	
2265	Brahmandihi	0	0	60.5	21	39.5	0	20.2	0.8	0	0	
2266	Khagra	0	0	65.7	20.6	45	0	20.2	0.4	0	0	
2267	Paduma	0	0	407.4	33.4	374.1	0	32.6	0.8	0	0	
2268	Khandagram	0	0	548.6	113.3	435.2	0	109.3	4	0	0	
2269	Basahari	0	0	343.2	50.6	292.7	0	49.4	1.2	0	0	

Name of three most important commodities manufactured			Name of Village	Serial Number
First	Second	Third		
120	121	122	2	1

			Dakshin Gopalpur	2228
			Aulia	2229
			Metegram	2230
			Jhirul	2231
Rice			Palashdanga	2232
Rice			Loba	2233
			Barari	2234
			Khoj Kamalpur	2235
			Kota	2236
			Kamalpur	2237
			Dakshin Handipur	2238
			Birbhadrapur	2239
			Tarulia	2240
			Rengna	2241
			Birori	2242
			Bhudhgram	2243
			Khoj Mahammadpur	2244
Bidi			Lahagram	2245
			Pachhiara	2246
			Chandrapur	2247
Rice			Srichandrapur	2248
			Bodakuri	2249
			Krishnanagar	2250
			Jashpur	2251
			Kantari	2252
			Koraturi	2253
			Beleturi	2254
			Chhota Salunchi	2255
Rice			Paratpur	2256
			Ghoratarai	2257
Rice			Dhagram	2258
			Ghoropara	2259
			Palsara	2260
			Kandighi	2261
			Ganra	2262
			Bhaluka	2263
			Bodhgram	2264
			Brahmandihi	2265
			Khagra	2266
			Paduma	2267
			Khandagram	2268
			Basahari	2269

Census of India 2011
Amenities and Land use

Serial Number	Name of Village	Location code no.	Total area of the village (in hectares rounded up to one decimal place)	Total population (2011 census)	Number of households (2011 census)	Number of educational amenities available in village, the distance range code viz; a for 0-5 kms, b for 5-10 kms, c for 10+ kms of nearest place where facility is available							
						Pre-Primary school (PP)	Primary school (P)	Middle school (M)	Secondary School (S)	Senior Secondary school (SS)	Degree college of arts, science & commerce (ASC)	Engineering college(EC)	Medical college (MC)
1	2	3	4	5	6	7	8	9	10	11	12	13	14
2270	Aroan	318275	76.5	467	107	1	1	a	a	a	c	c	
2271	Naoadangal	318276	56.6	442	95	b	a	a	a	a	c	c	
2272	Chakamulia	318277	40.7	0	0								
2273	Nejani	318278	43.2	0	0								
2274	Sekendarpur	318279	85	791	164	1	1	a	a	c	c	c	c
2275	Bidaipur	318280	88.4	795	171	1	1		b	b	c	c	c
2276	Sajina	318281	98	716	147	1	1		b	b	c		
2277	Barasalunchi	318282	140.4	1306	293	1	1	a	a	b	b		
2278	Shibrautara	318283	225.1	954	206	1	1	a	a	c	c		
2279	Chhota Gunsima	318284	68.4	106	27	b	a	a	a	b	c	c	c
2280	Ghoga	318285	110.1	154	36	1	1	1	b	b	c	c	c
2281	Belahari	318286	101.8	209	42	b							
2282	Khosnagar	318287	93.3	580	137	1	1	a	a	c	c	c	
2283	Karkari	318288	107.3	667	142	2	2	a	b	b	c	c	
2284	Sirsa	318289	403.6	1565	364	2	2	1	b	b	c	c	
2285	Kalyanpur	318290	183.9	800	170	1	1	a	a	c	c	c	
2286	Kanchannagar	318291	57.7	321	71	1	1	b	a	a	c	c	
2287	Kultor	318292	70.7	326	71	1	1	a	b	b	c	c	
2288	Katapalan	318293	104.1	154	34	c	c			b	c	c	
Block T O T A L :			34488.2	181437	40439	227	223	60	26	12	1	0	0

- Village Directory

(As in 2009)

le. (If not available within the < 5 Kms, b for 5-10 Kms and c cility is available is given).						Number of Medical Amenities available. (If not available within the village , the distance range code viz; a for < 5 Kms, b for 5-10 Kms and c for 10+ kms of nearest place where facility is available is given).										Name of Village	Serial Number	
Management institute (MI)	Polytechnic (Pt)	Vocational training school /ITI	Non-formal training centre (NFTC)	Special school for disabled (SSD)	Others (specify)	Community health centre (CHC)	Primary health centre (PHC)	Primary health sub centre (PHS)	Maternity and child welfare centre (MCW)	T.B. clinic (TBC)	Hospital-allopathic (HA)	Hospital-alternative medicine (HO)	Dispensary (D)	Veterinary hospital (VH)	Mobile health clinic (MHC)			Family welfare centre (FWC)
15	16	17	18	19	20	21	22	23	24	25	26	27	28	29	30	31	Aroan	2270
c	c	c	c	c		c	c	a	c	c	c	c	c	c	c	c	Naoadangal	2271
	c	c		c			a	a		b				c			Chakamulia	2272
																	Nejani	2273
c	c	c	c	c		a	c	b	c	c	c	c	c	c		c	Sekendarpur	2274
		c		c		b	a	c		c			b	c	b		Bidaipur	2275
							b	l	l	c	c			b			Sajina	2276
							b	a	a	b	b			a			Barasalunchi	2277
		c					b	a		b	b	b	b	c	b		Shibrautara	2278
c	c	c	c	c		c	a		c	c	c	c	c	c		c	Chhota Gunsima	2279
c	c	c	c	c		c	a		c	c	c	c	c	c		c	Ghoga	2280
																	Belahari	2281
c	c	c	c			c	a	a		c	c	c	c	b		a	Khosnagar	2282
c	c	c	c			c	c	a		b	c					b	Karkari	2283
c	c	c	c			c	c	l		c						c	Sirsa	2284
c	c	c	c	c		c	a	a		c	c	c	c	c		a	Kalyanpur	2285
c	c	c	c			c	c	a		b	c					b	Kanchannagar	2286
c	c	c	c			c	c	a		b	c					b	Kultor	2287
a	c	c						a	c	c	c		c	c		c	Katapalan	2288
0	0	0	4	0	4	5	6	37	26	2	3	3	11	4	2	1	: Block T O T A L	

Serial Number	Name of Village	Number of Non-Government Medical Amenities available.							Availability of drinking water - Yes / No							
		Charitable non Govt. hospital/Nursing home.	Medical practitioner with MBBS Degree	Medical practitioner with other degree	Medical practitioner with no degree	Traditional practitioner and faith healer .	Medicine Shop	Others	Tap water (Treated/Untreated)	Well water (Covered / Uncovered well)	Hand Pump	Tube wells / Bore well	Spring	River / Canal	Tank / Pond / Lake	Others
1	2	32	33	34	35	36	37	38	39	40	41	42	43	44	45	46
2270	Aroan	0	0	0	0	0	0	0	No	No	Yes	Yes	No	Yes	Yes	No
2271	Naoadangal	0	0	0	0	0	0	0	No	No	Yes	Yes	No	Yes	Yes	No
2272	Chakamulia															
2273	Nejani															
2274	Sekendarpur	0	0	0	0	0	0	0	No	Yes	Yes	Yes	No	No	Yes	No
2275	Bidaipur	0	0	0	0	0	0	0	No	No	Yes	Yes	No	Yes	Yes	No
2276	Sajina	0	0	0	0	0	0	0	No	No	Yes	No	No	Yes	Yes	No
2277	Barasalunchi	0	0	0	0	0	0	0	No	No	No	Yes	No	No	Yes	No
2278	Shibrautara	0	0	0	0	0	0	0	No	No	Yes	Yes	No	No	Yes	No
2279	Chhota Gunsima	0	0	0	0	0	0	0	No	No	Yes	No	No	No	Yes	No
2280	Ghoga	0	0	0	0	0	0	0	No	Yes	Yes	Yes	No	No	Yes	No
2281	Belahari	0	0	0	0	0	0	0	No	No	Yes	No	No	Yes	Yes	No
2282	Khosnagar	0	0	0	0	0	0	0	No	No	Yes	Yes	No	Yes	Yes	No
2283	Karkari	0	0	0	0	0	0	0	No	No	Yes	Yes	No	Yes	Yes	No
2284	Sirsa	0	0	0	0	0	0	0	No	No	Yes	Yes	No	Yes	Yes	No
2285	Kalyanpur	0	0	0	0	0	0	0	No	No	Yes	Yes	No	No	Yes	No
2286	Kanchannagar	0	0	0	0	0	0	0	No	No	Yes	Yes	No	Yes	Yes	No
2287	Kultor	0	0	0	0	0	0	0	No	No	Yes	Yes	No	Yes	Yes	No
2288	Katapalan	0	0	0	0	0	0	0	No	Yes	Yes	No	No	No	No	No
Block T O T A L :		0	2	30	24	3	9	0	12	104	160	71	0	65	157	3

Availability of toilet & others Yes / No				Communication and transport facilities (If amenities available code -Yes is given except for Village Pin Code ,If not available within the village , the distance range code viz; a for < 5 Kms, b for 5-10 Kms and c for 10+ kms of nearest place where facility is available is given).									
Community toilet including bath.	Community toilet excluding bath.	Rural sanitary mart or sanitary hardware outlet available near the village.	Community bio- gas or recycle of waste for productive use.	Post office(PO)	Sub post office (SPO)	Post & Telegraph office (P&TO)	Village Pin Code	Telephones (Land lines)	Public call office (PCO)	Mobile phone coverage	Name of Village	Serial Number	
47	48	49	50	51	52	53	54	55	56	57	2	1	
No	No	No	No	c	a	c	731124	a	a	Yes	Aroan	2270	
No	No	No	No	a	c	c	731124	a	a	Yes	Naoadangal	2271	
											Chakamulia	2272	
											Nejani	2273	
No	No	No	No	a	c	c	731124	Yes	a	Yes	Sekendarpur	2274	
No	No	No	No	a	c	c	731124	b	b	Yes	Bidaipur	2275	
No	No	No	No	c	Yes	c	731124	b	b	Yes	Sajina	2276	
No	No	No	No	b	a	c	731124	a	a	Yes	Barasalunchi	2277	
No	No	No	No	a	b	b	731124	b	b	Yes	Shibrautara	2278	
No	No	No	No	a	c	c	731123	a	a	b	Chhota Gunsima	2279	
No	No	No	No	b	c	c	731124	Yes	b	Yes	Ghoga	2280	
No	No	No	No	b	c	c	731124	a	b	b	Belahari	2281	
No	No	No	No	a	c	c	731124	Yes	Yes	a	Khosnagar	2282	
No	No	No	No	a	c	c	731124	Yes	b	Yes	Karkari	2283	
No	No	No	No	b	b	c	731124	b	b	a	Sirsa	2284	
No	No	No	No	a	c	c	731214	Yes	a	Yes	Kalyanpur	2285	
No	No	No	No	a	c	c	731124	Yes	c	Yes	Kanchannagar	2286	
No	No	No	No	a	c	c	731216	c	b	a	Kultor	2287	
No	No	No	No	Yes	c	c	731216	c	c	Yes	Katapalan	2288	
2	3	29	5	23	17	4	188	60	31	162	: Block T O T A L		

Communication and transport facilities (If amenities available code -Yes is given except for Village Pin Code ,If not available within the village , the distance range code viz; a for < 5 Kms, b for 5-10 Kms and c for 10+ kms of nearest place where facility is available is given).													Village connected to highway (If amenities available code viz; a for < 5 Kms, b for 5-10 Kms and c for 10+ kms of nearest place where facility is available is given).			
Serial Number	Name of Village	Internet cafes/ Common service centre (CSC)	Private courier facility	Bus service (Public & Private)	Railway stations	Auto/Modified Autos	Taxis and Vans	Tractors	Cycle-pulled rickshaws(Manual & Machine driven)	Carts driven by animals	Sea /River ferry service	Connected to national highway(NH)	Connected to state highway(SH)	Connected to major district road (MDR)	Connected to others district road	Pucca roads
1	2	58	59	60	61	62	63	64	65	66	67	68	69	70	71	72
2270	Aroan	c	c	a	c	Yes	Yes	Yes	a	Yes	c	c	c	c	c	a
2271	Naoadangal	c	b	a	c	a	Yes	Yes	a	Yes	c	b		a	a	a
2272	Chakamulia															
2273	Nejani															
2274	Sekendarpur	c	c	a	c	c	a	Yes	Yes	Yes	c	c	c	a	a	a
2275	Bidaipur	c	b	b	c	b	b	a	Yes	a	c	b		b		b
2276	Sajina	c	c	b	c	b	b	Yes	b	Yes	c	b	b	b	b	b
2277	Barasalunchi	c	c	Yes	c	c	a	a	Yes	Yes	c	b	b	b	b	Yes
2278	Shibrautara	b	b	Yes	c	b	a	Yes	Yes	b	c	b				Yes
2279	Chhota Gunsima	c	c	a	c	c	a	a	a	Yes	c	c	c	a	a	a
2280	Ghoga	c	c	a	Yes	c	a	a	a	Yes	c	c	c	a	a	a
2281	Belahari	c	c	b	c	c	a	a	b	Yes	Yes	c	c	b	b	b
2282	Khosnagar	b	b	a	c	a	Yes	Yes	Yes	a	Yes	c	c	c		a
2283	Karkari	b	a	a	c	b	Yes	a	Yes	a	Yes	c	a	c		a
2284	Sirsa	b	b	a	c	a	a	a	a	a	c		b	b		a
2285	Kalyanpur	c	c	Yes	c	c	a	a	a	Yes	c	c	c	c		Yes
2286	Kanchannagar	a	b	a	c	c	c	a	a	a	Yes		c	c		a
2287	Kultor	b	b	a	c	c	b	b	a	b	c		c	c		a
2288	Katapalan	c	c	b	c	c	c	c	Yes	Yes	c	c	c	b	b	a
Block T O T A L :		4	4	63	5	5	45	106	126	165	13	2	19	24	45	58

ys,village roads, banks & credit societies :-Yes is given, If not available within the code viz; a for <5 Kms, b for 5-10 Kms place where facility is available is given).													Availability of miscellaneous facilities (If amenities available code -Yes is given, If not available within the village , the distance range code viz; a for < 5 Kms, b for 5-10 Kms and c for 10+ kms of nearest place where facility is available is given).			
Kutchcha roads	Water bounded macadam(WBM) roads	Navigable waterway (river/canal)(NW)	Footpaths (FP)	Commercial & Co-operative Banks	ATM	Agricultural Credit Societies	Self-Help Group (SHG)	Public distribution system (PDS) shop	Mandis / Regular market	Weekly Haat	Agricultural marketing society	Integrated Child Development Scheme (Nutritional Centres)	Anganwadi Centre (Nutritional Centres)	Others (Nutritional Centres)	Name of Village	Serial Number
73	74	75	76	77	78	79	80	81	82	83	84	85	86	87	2	1
Yes	c	Yes	c	c	c	Yes	a	c	a	c	Yes	Yes	Yes	Aroan	2270	
Yes		b		a	c	Yes	b	c	a	b	Yes	Yes	Yes	Naoadangal	2271	
														Chakamulia	2272	
														Nejani	2273	
Yes	Yes	a	Yes	c	c	c	Yes	Yes	c	a	Yes	c	Yes	Yes	Sekendarpur	2274
Yes		a		b	c	c	Yes	Yes	c	a	b	b	Yes	Yes	Bidaipur	2275
Yes			Yes	b	c	c	Yes	b	b	b	Yes	c	Yes	b	Sajina	2276
a	Yes		Yes	c	c	c	Yes	a	c	a	c	c	Yes	Yes	Barasalunchi	2277
Yes			Yes	b	b	c	Yes	Yes	c	a	b	c	Yes	Yes	Shibrautara	2278
Yes		a		c	c	c	Yes	a	c	a	Yes	c	Yes	Yes	Chhota Gunsima	2279
Yes		a		c	c	c	Yes	a	c	a	Yes	c	a	Yes	Ghoga	2280
Yes		Yes		c	c	c	Yes	b	c	b	c	c	Yes	Yes	Belahari	2281
a	a	Yes	Yes	a	c	c	Yes	a	c	Yes	a	Yes	Yes	Yes	Khosnagar	2282
a		Yes	Yes	b	c	c	Yes	a	c	a	a	Yes	Yes	Yes	Karkari	2283
a		a	Yes	b	c	c	Yes	a	c	a	a	Yes	Yes	Yes	Sirsa	2284
Yes		a	Yes	c	c	Yes	Yes	a	c	Yes	a	Yes	Yes	Yes	Kalyanpur	2285
a		Yes	Yes	a	c	b	Yes	a	c	a	a	Yes	Yes	Yes	Kanchannagar	2286
a		Yes	Yes	a	c	b	Yes	a	c	a	a	Yes	Yes	Yes	Kultor	2287
Yes				c	c	c	Yes	Yes	c	Yes	c	Yes	Yes	Yes	Katapalan	2288
149	45	14	94	11	0	15	185	104	10	57	77	91	176	183	: Block T O T A L	

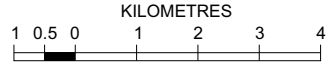
Availability of miscellaneous facilities (If amenities available code -Yes is given, If not available within the village , the distance range code viz; a for < 5 Kms, b for 5-10 Kms and c for 10+ kms of nearest place where facility is available is given).													Availability of electricity (Yes/No)			
Serial Number	Name of Village	ASHA (Accredited Social Health Activist)	Community centre with/without TV	Sports Field,	Sports Club / Recreation Centre	Cinema / Video Hall	Public Library	Public Reading Room	Newspaper Supply	Assembly Polling station	Birth & Death Registration Office	Power Supply for Domestic Use (ED)	Power Supply for Agricultural Use (EAG)	Power Supply for Commercial Use (EC)	Power Supply for All Uses (EA)	
1	2	88	89	90	91	92	93	94	95	96	97	98	99	100	101	
2270	Aroan	Yes	a	Yes	a	c	a	a	Yes	Yes	a	Yes	Yes	No	No	
2271	Naoadangal	a	Yes	Yes	Yes	b	a	a	Yes	a	c	Yes	Yes	No	No	
2272	Chakamulia															
2273	Nejani															
2274	Sekendarpur	Yes	a	a	c	b	a	a	a	Yes	c	Yes	Yes	No	No	
2275	Bidaipur	Yes	c	Yes	Yes	b	a	Yes	Yes	Yes	c	Yes	Yes	No	No	
2276	Sajina	b	c	a	b	b	c	Yes	Yes	Yes	b	Yes	Yes	No	No	
2277	Barasalunchi	Yes	Yes	Yes	Yes	Yes	Yes	Yes	Yes	Yes	Yes	Yes	No	Yes	No	
2278	Shibrautara	Yes	Yes	Yes	Yes	Yes	a	Yes	Yes	Yes	b	Yes	Yes	No	No	
2279	Chhota Gunsima	Yes	c	a	a	c	a	a	a	a	a	Yes	No	No	No	
2280	Ghoga	Yes	c	a	b	c	a	a	Yes	a	a	Yes	Yes	No	No	
2281	Belahari	Yes	c	a	b	c	b	b	Yes	a	b	Yes	No	No	No	
2282	Khosnagar	Yes	Yes	Yes	a	Yes	a	b	Yes	Yes	a	Yes	Yes	Yes	Yes	
2283	Karkari	Yes	Yes	Yes	a	c	a	b	Yes	Yes	a	Yes	Yes	Yes	Yes	
2284	Sirsa	Yes	a	Yes	a	b	a	a	Yes	Yes	a	Yes	Yes	Yes	Yes	
2285	Kalyanpur	Yes	Yes	Yes	Yes	c	a	a	Yes	Yes	b	Yes	Yes	Yes	Yes	
2286	Kanchannagar	a	a	a	a	c	a	Yes	Yes	a	b	Yes	Yes	Yes	Yes	
2287	Kultor	Yes	a	a	a	c	b	Yes	Yes	a	b	Yes	Yes	Yes	Yes	
2288	Katapalan	Yes	Yes	Yes	Yes	c	c	Yes	Yes	Yes	Yes	Yes	No	No	No	
Block T O T A L :		170	124	128	113	67	63	100	140	136	47	191	74	72	32	

Nearest Town		Land Use							
		Area under different types of land use (in hectares rounded up to one decimal place)							
Name	Distance range code i.e. a for < 5 Kms, b for 5-10 Kms and c for 10+ kms .	Forests	Area under Non-agricultural Uses	Barren and Un-cultivable land	Permanent Pastures and Other Grazing Lands	Land Under Miscellaneous Tree Crops etc.	Culturable Waste Land	Name of Village	Serial Number
102	103	104	105	106	107	108	109	2	1
DUBRAJPUR	c	0	30.4	0	0	0	6	Aroan	2270
DUBRAJPUR	c	0	15	0	0	0	1	Naoadangal	2271
		0	23.3	0	0	0	0	Chakamulia	2272
		0	17	0	0	0	9.2	Nejani	2273
DUBRAJPUR	c	0	13.3	0	0	0	2	Sekendarpur	2274
DUBRAJPUR	c	0	23.1	0	0	0	4	Bidaipur	2275
DUBRAJPUR	c	0	0.4	0	0	0	8.1	Sajina	2276
DUBRAJPUR	c	0	9.9	0	0	0	21.2	Barasalunchi	2277
DUBRAJPUR	b	0	6.9	0	0	0	2	Shibrautara	2278
DUBRAJPUR	b	0	4.6	0	0	0	1.4	Chhota Gunsima	2279
DUBRAJPUR	c	0	20.4	0	0	0	45.3	Ghoga	2280
DUBRAJPUR	c	0	12.2	0	0	0	1	Belahari	2281
DUBRAJPUR	c	0	25.4	0	0	0	2	Khosnagar	2282
DUBRAJPUR	c	0	50.7	0	0	0	2.8	Karkari	2283
DUBRAJPUR	c	0	34.4	0	0	0	2	Sirsa	2284
DUBRAJPUR	c	0	15.1	0	0	0	1.2	Kalyanpur	2285
DUBRAJPUR	c	0	23.3	0	0	0	0.4	Kanchannagar	2286
DUBRAJPUR	c	0	40.1	0	0	0	1.8	Kultor	2287
DUBRAJPUR	b	0	13.1	0	0	0	0	Katapalan	2288
0	0	1816.5	5852.9	0	0	0	2502	: Block T O T A L	

Land Use												
Area under different types of land use (in hectares rounded up to one decimal place)								Area irrigated by source (in hectare).				
Serial Number	Name of Village	Fallow lands other than current fallows	Current Fallows	Net Area Sown	Total Irrigated Land Area	Total Un-irrigated Land Area	Canals (C)	Wells/Tube-wells(W/TW)	Tanks/Lakes(T/L)	Water Falls(WF)	Others(O)	
1	2	110	111	112	113	114	115	116	117	118	119	
2270	Aroan	0	0	40.1	30.8	9.4	0	30.4	0.4	0	0	
2271	Naoadangal	0	0	40.6	29.5	11.1	0	29.1	0.4	0	0	
2272	Chakamulia	0	0	17.4	0	17.4	0	0	0	0	0	
2273	Nejani	0	0	17	0	17	0	0	0	0	0	
2274	Sekendarpur	0	0	69.7	39.7	30	0	38.8	0.8	0	0	
2275	Bidaipur	0	0	61.3	49.4	11.9	0	49	0.4	0	0	
2276	Sajina	0	0	89.5	38.8	50.8	0	28.8	10	0	0	
2277	Barasalunchi	0	0	109.3	35.5	73.8	0	0	35.5	0	0	
2278	Shibrautara	0	0	216.2	53	163.1	0	52.6	0.4	0	0	
2279	Chhota Gunsima	0	0	62.4	1	61.4	0	0	1	0	0	
2280	Ghoga	0	0	44.4	44.4	0	0	43.6	0.8	0	0	
2281	Belahari	0	0	88.6	20.2	68.4	0	20.2	0	0	0	
2282	Khosnagar	0	0	65.9	36.8	29.1	0	36.4	0.4	0	0	
2283	Karkari	0	0	53.8	36.2	17.5	0	31.5	4.8	0	0	
2284	Sirsa	0	0	367.2	78.7	288.5	0	77.7	1	0	0	
2285	Kalyanpur	0	0	167.6	36.2	131.4	0	28.3	7.9	0	0	
2286	Kanchannagar	0	0	34	27.1	6.8	0	26.7	0.4	0	0	
2287	Kultor	0	0	28.8	22.7	6.2	0	20.2	2.4	0	0	
2288	Katapalan	0	0	91	13.5	77.5	0	0	13.5	0	0	
Block T O T A L :		0	0	24316	8164.9	16151	2077.7	1666	3546.5	0	0	

Name of three most important commodities manufactured			Name of Village	Serial Number
First	Second	Third		
120	121	122	2	1
Rice			Aroan	2270
Rice			Naoadangal	2271
			Chakamulia	2272
			Nejani	2273
			Sekendarpur	2274
			Bidaipur	2275
			Sajina	2276
			Barasalunchi	2277
			Shibrautara	2278
			Chhota Gunsima	2279
			Ghoga	2280
			Belahari	2281
			Khosnagar	2282
			Karkari	2283
			Sirsa	2284
			Kalyanpur	2285
			Kanchannagar	2286
			Kultor	2287
			Katapalan	2288
			: Block T O T A L	

INDIA
WEST BENGAL
C. D. BLOCK KHOYRASOL
DISTRICT BIRBHUM

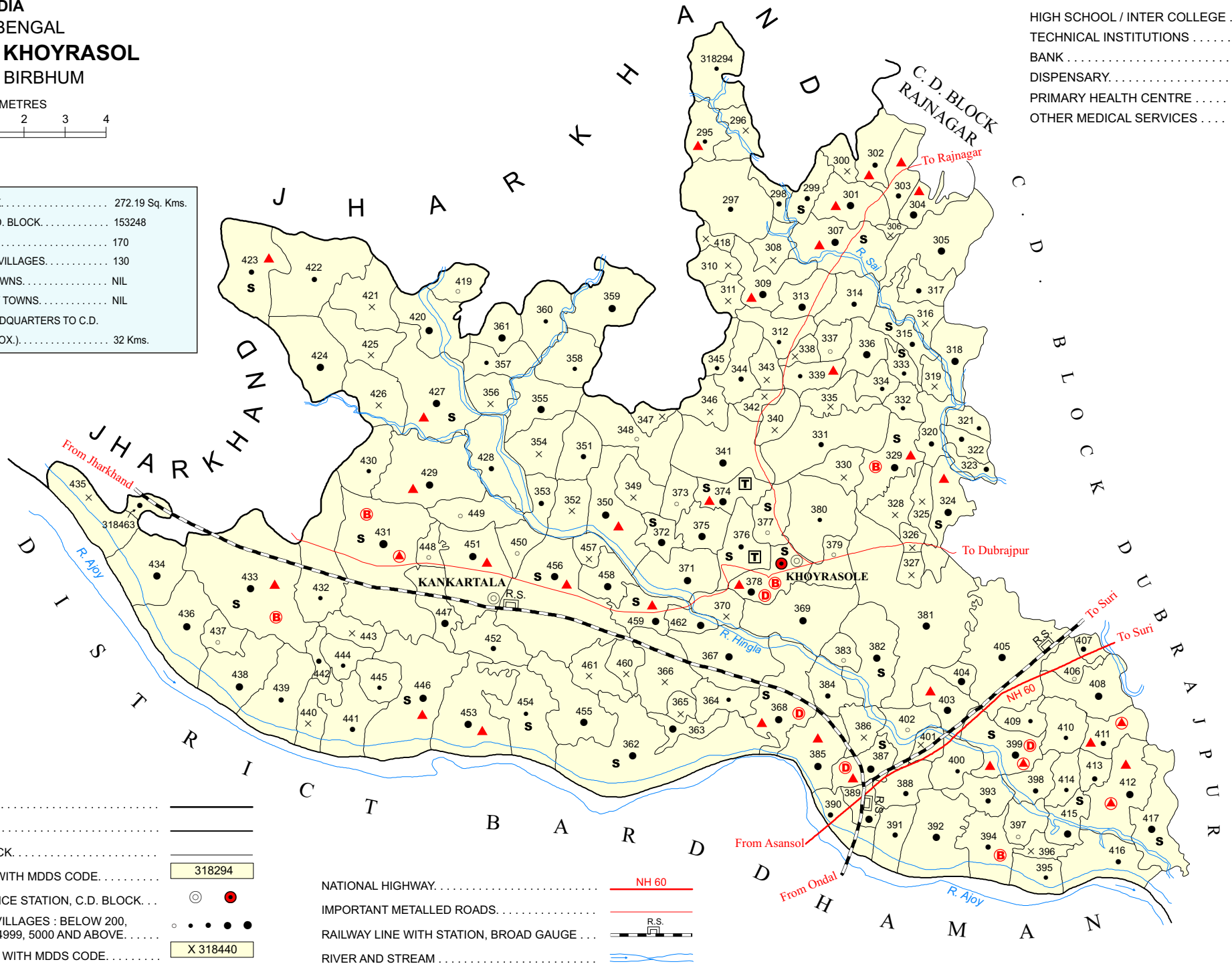


TOTAL AREA OF THE C.D BLOCK.....	272.19 Sq. Kms.
TOTAL POPULATION OF THE C.D. BLOCK.....	153248
TOTAL NUMBER OF VILLAGES.....	170
TOTAL NUMBER OF INHABITED VILLAGES.....	130
TOTAL NUMBER OF CENSUS TOWNS.....	NIL
TOTAL NUMBER OF STATUTORY TOWNS.....	NIL
DISTANCE FROM DISTRICT HEADQUARTERS TO C.D.	
BLOCK HEADQUARTERS (APPROX.).....	32 Kms.

- HIGH SCHOOL / INTER COLLEGE . **S**
- TECHNICAL INSTITUTIONS **T**
- BANK **B**
- DISPENSARY..... **D**
- PRIMARY HEALTH CENTRE **▲**
- OTHER MEDICAL SERVICES **▲**

- BOUNDARY, STATE
- ,, DISTRICT.....
- ,, C. D. BLOCK.....
- ,, VILLAGE WITH MDDS CODE.....
- HEADQUARTERS : POLICE STATION, C.D. BLOCK...
- POPULATION SIZE OF VILLAGES : BELOW 200, 200-499, 500-999, 1000-4999, 5000 AND ABOVE.....
- UNINHABITED VILLAGE WITH MDDS CODE.....

- NATIONAL HIGHWAY.....
- IMPORTANT METALLED ROADS.....
- RAILWAY LINE WITH STATION, BROAD GAUGE...
- RIVER AND STREAM.....



Alphabetical List of Villages

Name of the CD Block : Khoyrasol

CD Block Code (2011) : 0114

Sl. No.	Name of the Village	PLCN 2001	MDDS PLCN 2011
1	2	3	4
1	Ahmadpur	01217400	318348
2	Aliat	01212700	318301
3	Amajola	01223000	318404
4	Amlakuri	01212800	318302
5	Anandanagar	01213100	318305
6	Arazi Jamalpur	01227100	318445
7	Arjjunshuli	01225800	318432
8	Aurrang	01228900	318463
9	Babuirjor	01225300	318427
10	Bagashola	01220700	318381
11	Bahadurpur	01223800	318412
12	Balta	01222000	318394
13	Bandagal	01213600	318310
14	Bankati	01220900	318383
15	Bansayer	01224800	318422
16	Bara Ban	01216200	318336
17	Bara Ghata	01214900	318323
18	Barajor	01218800	318362
19	Barakuri	01223100	318405
20	Barjadihi	01226600	318440
21	Barra	01225700	318431
22	Bastabpur	01217700	318351
23	Bataspur	01218300	318357
24	Beinui	01226500	318439
25	Beledanga	01221600	318390
26	Bhaddi	01213900	318313
27	Bhadulia	01217600	318350
28	Bhangaband	01220600	318380
29	Bharara	01224300	318417
30	Bheleni	01226400	318438
31	Bhimgara	01221300	318387
32	Bhurachak	01228700	318461
33	Bhurjora	01217200	318346
34	Bibharpur	01223500	318409
35	Binodpur	01227800	318452
36	Birjuri	01220300	318377
37	Budhpur	01213000	318304
38	Chak Dakai	01222800	318402
39	Chak Derola	01222700	318401
40	Chak Gobinda	01219100	318365

Alphabetical List of Villages

Name of the CD Block : Khoyrasol

CD Block Code (2011) : 0114

Sl. No.	Name of the Village	PLCN 2001	MDDS PLCN 2011
1	2	3	4
41	Chak Modpur	01213200	318306
42	Chalunebar	01216600	318340
43	Chandidaspur	01215200	318326
44	Chapla	01224200	318416
45	Charigram	01214700	318321
46	Chhora	01214800	318322
47	Chuagar	01215700	318331
48	Churar	01221100	318385
49	Dakshin Hazaratur	01228800	318462
50	Dejuri	01216100	318335
51	Demuria	01214400	318318
52	Demurtita	01214300	318317
53	Dhasunia	01212100	318295
54	Dherobazar	01221900	318393
55	Dholasimul	01213700	318311
56	Dhulkomra	01225600	318430
57	Domahatat	01219200	318366
58	Ekuria	01212400	318298
59	Faridpur	01212200	318296
60	Gaharakuri	01224500	318419
61	Gangarampur	01218000	318354
62	Gangpur	01217900	318353
63	Geruapahari	01224900	318423
64	Gohalia	01226900	318443
65	Gopalpur	01212500	318299
66	Hanulia	01218400	318358
67	Hariektala	01225500	318429
68	Harinajol	01213800	318312
69	Haripur	01212900	318303
70	Hatikata	01217100	318345
71	Ichhabpur	01228600	318460
72	Idilpur	01223300	318407
73	Ilamkuri	01225400	318428
74	Isgara	01221400	318388
75	Jahidpur	01217000	318344
76	Jamalchak	01224400	318418
77	Jamalpur	01226700	318441
78	Jamrand	01221000	318384
79	Jhatibona	01216900	318343
80	Junidpur	01224100	318415

Alphabetical List of Villages

Name of the CD Block : Khoyrasol

CD Block Code (2011) : 0114

Sl. No.	Name of the Village	PLCN 2001	MDDS PLCN 2011
1	2	3	4
81	Kamalpur	01214000	318314
82	Kanakpur	01225200	318426
83	Kankartala	01227700	318451
84	Karidha	01214100	318315
85	Katari	01215100	318325
86	Kathi	01227300	318447
87	Kechkechia	01216800	318342
88	Kendgara	01219400	318368
89	Kese	01218700	318361
90	Khajuria	01227400	318448
91	Khalajuri	01227500	318449
92	Kharikabad	01216700	318341
93	Khayrashoal	01220400	318378
94	Kodalikana	01215600	318330
95	Kondamasuri	01216300	318337
96	Krishnapur	01218900	318363
97	Kunda	01214500	318319
98	Kunduakori	01212600	318300
99	Labarhsol	01223900	318413
100	Laubere	01219700	318371
101	Lohanagar	01222300	318397
102	Lokpur	01213300	318307
103	Madanpur	01218200	318356
104	Mahammadpur	01219000	318364
105	Maheshpur	01223600	318410
106	Mahuribasa	01224700	318421
107	Majura	01222400	318398
108	Maldiha	01226300	318437
109	Manjuria	01225100	318425
110	Mankara	01214200	318316
111	Matiala	01221200	318386
112	Mautara	01213400	318308
113	Maynabuni	01216000	318334
114	Maynadal	01220800	318382
115	Meherpur	01226800	318442
116	Mujrakonda	01215300	318327
117	Mundira	01228500	318459
118	Nabasan	01227200	318446
119	Nalgara	01228000	318454
120	Nanna	01224000	318414

Alphabetical List of Villages

Name of the CD Block : Khoyrasol

CD Block Code (2011) : 0114

Sl. No.	Name of the Village	PLCN 2001	MDDS PLCN 2011
1	2	3	4
121	Naopara	01219800	318372
122	Narayanpur	01221500	318389
123	Naxrakanda	01220000	318374
124	Nichinta	01214600	318320
125	Niga	01215800	318332
126	Paigara	01223700	318411
127	Palashbumi	01218500	318359
128	Palpai	01228100	318455
129	Panchra	01222500	318399
130	Panjeala	01228300	318457
131	Pansuri	01219500	318369
132	Paratia	01215900	318333
133	Parsundi	01225900	318433
134	Parulbana	01222100	318395
135	Paschim Barkola	01226000	318434
136	Paschim Sibpur	01217800	318352
137	Penchalia	01225000	318424
138	Perua	01215400	318328
139	Perua Gopalpur	01215000	318324
140	Puratan Nagrakonda	01220200	318376
141	Purba Barkola	01219300	318367
142	Purbba Shibpur	01213500	318309
143	Pursunda	01223400	318408
144	Putka	01212300	318297
145	Rajanpur	01221700	318391
146	Ranipathar	01222900	318403
147	Rasa	01228200	318456
148	Rasidpur	01221800	318392
149	Rayhosenpur	01223200	318406
150	Raypur	01216500	318339
151	Rupaspur	01215500	318329
152	Ruppur	01227600	318450
153	Sagarbhanga	01218100	318355
154	Sahapur	01228400	318458
155	Sahebpur	01217500	318349
156	Saljor	01212000	318294
157	Sarsa	01219600	318370
158	Sermara	01220100	318375
159	Shiarsol	01220500	318379
160	Shilabatpur	01219900	318373

Alphabetical List of Villages

Name of the CD Block : Khoyrasol

CD Block Code (2011) : 0114

Sl. No.	Name of the Village	PLCN 2001	MDDS PLCN 2011
1	2	3	4
161	Shrirampur	01224600	318420
162	Simjuri	01222600	318400
163	Simsa	01226100	318435
164	Simuldihi	01227000	318444
165	Singdanga	01222200	318396
166	Sira	01227900	318453
167	Tamra	01226200	318436
168	Tilshur	01218600	318360
169	Upar Banda	01216400	318338
170	Uttar Hazaratpur	01217300	318347

Census of India 2011
Amenities and Land use

Serial Number	Name of Village	Location code no.	Total area of the village (in hectares rounded up to one decimal place)	Total population (2011 census)	Number of households (2011 census)	Number of educational amenities available in village, the distance range code viz; a for 0-5 kms, b for 5-10 kms, c for 10+ kms of nearest place where facility is available							
						Pre-Primary school (PP)	Primary school (P)	Middle school (M)	Secondary School (S)	Senior Secondary school (SS)	Degree college of arts, science & commerce (ASC)	Engineering college(EC)	Medical college (MC)
1	2	3	4	5	6	7	8	9	10	11	12	13	14

Name of District:-Birbhum

Name of CD Block:-Khoyrasol

2289	Saljor	318294	166	317	70	1	1	b	b	b	c	c	c
2290	Dhasunia	318295	154.2	297	59	1	1	b	b	b	c	c	c
2291	Faridpur	318296	160	0	0								
2292	Putka	318297	331.9	835	174	2	2	a	a	a	b	c	c
2293	Ekuria	318298	55.1	651	140	1	1						
2294	Gopalpur	318299	89.4	885	197	2	2	1	1	1	c	c	c
2295	Kunduakori	318300	73.8	0	0								
2296	Aliat	318301	166.1	1812	364	1	1	a	a	a	b	c	c
2297	Amlakuri	318302	161.5	773	157	1	1	a	a	a	b	c	c
2298	Haripur	318303	135.6	511	100	1	1	a	a	a	b	c	c
2299	Budhpur	318304	97.3	1968	357	1	1	a	a	a	b	c	c
2300	Anandanagar	318305	331.6	1022	279	2	2	a	a	a	c	c	c
2301	Chak Modpur	318306	11.8	0	0								
2302	Lokpur	318307	281.8	4018	911	6	6	1	1	1	b	c	c
2303	Mautara	318308	88.1	0	0								
2304	Purbba Shibpur	318309	166.8	1213	263	1	1	a	a	a	b	c	c
2305	Bandagal	318310	83.6	0	0								
2306	Dholasimul	318311	68	0	0								
2307	Harinajol	318312	114.4	281	53	a	a	a	a	a	b	c	c
2308	Bhaddi	318313	133	1298	305	3	3	2	a	a	b	c	c
2309	Kamalpur	318314	132	690	162	1	1	a	a		b	c	c
2310	Karidha	318315	103.2	552	150	1	1		a	2	b	c	c
2311	Mankara	318316	91.3	0	0								
2312	Demurita	318317	98.2	977	227	2	2	a	a	a	c	c	c
2313	Demuria	318318	140.1	1072	285	3	3	2	a	b	c	c	c
2314	Kunda	318319	63.9	0	0								
2315	Nichinta	318320	109	604	135	1	1	a	a	a	b		
2316	Charigram	318321	56.9	286	67	2	2	a	a	a	c	c	c
2317	Chhora	318322	62	925	216	1	1		a	a	c	c	c
2318	Bara Ghata	318323	51.9	620	158	2	2	a	a	a	c	c	c
2319	Perua Gopalpur	318324	141.2	1521	342	2	2	1	1	1	b	c	c
2320	Katari	318325	80	0	0								
2321	Chandidaspur	318326	79.1	0	0								
2322	Mujrakonda	318327	45.8	0	0								
2323	Perua	318328	115.9	0	0								
2324	Rupaspur	318329	187.1	1232	319	2	2	1	1	b	b	c	c
2325	Kodalikana	318330	97.1	0	0								
2326	Chuagar	318331	340.7	727	207	1	1	b		b	b	c	c
2327	Niga	318332	67.3	330	77	1	1	a	b		b	c	c
2328	Paratia	318333	56.6	360	98	1	1		b	2	b	c	c
2329	Maynabuni	318334	65.2	243	52	1	1	a	b		b	c	c
2330	Dejuri	318335	112.4	0	0								
2331	Bara Ban	318336	104.7	3845	787	1	1	1	a	a	b	c	c

- Village Directory

(As in 2009)

le. (If not available within the : < 5 Kms, b for 5-10 Kms and c cility is available is given).															Number of Medical Amenities available. (If not available within the village , the distance range code viz; a for < 5 Kms, b for 5-10 Kms and c for 10+ kms of nearest place where facility is available is given).						Name of Village	Serial Number
Management institute (MI)	Polytechnic (Pt)	Vocational training school /ITI	Non-formal training centre (NFTC)	Special school for disabled (SSD)	Others (specify)	Community health centre (CHC)	Primary health centre (PHC)	Primary health sub centre (PHS)	Maternity and child welfare centre (MCW)	T.B. clinic (TBC)	Hospital-allopathic (HA)	Hospital-alternative medicine (HO)	Dispensary (D)	Veterinary hospital (VH)	Mobile health clinic (MHC)	Family welfare centre (FWC)						
15	16	17	18	19	20	21	22	23	24	25	26	27	28	29	30	31	2	1				

Location CodeNo:-334

Location CodeNo:-0114

c	c	c	c	c		b	b	a		c	b		b	c			Saljor	2289
c	c	c	c			b	a	l		c	b		a	b			Dhasunia	2290
																	Faridpur	2291
c	c	c	c	c		b	a	a		c	c		a	b			Putka	2292
																	Ekuria	2293
c	c	c	c	c		b	a	a	c	c			a	c			Gopalpur	2294
																	Kunduakori	2295
c	c	c	c	c		b	b	l		c	b			b			Aliat	2296
c	c	c	c	c		b	b	l		c	b			b			Amlakuri	2297
c	c	c	c	c		b	b	l		c	b			b			Haripur	2298
c	c	c	c	c		b	b	l		c	b			b			Budhpur	2299
c	c	c		c		c	c	c	c	c	c	c	c	c	c	c	Anandanagar	2300
																	Chak Modpur	2301
c	c	c	c	c		b	b	l		c	b			b			Lokpur	2302
																	Mautara	2303
c	c	c	c	c		b	b	l		c	b			b			Purbba Shibpur	2304
																	Bandagal	2305
																	Dholasimul	2306
c	c	c	c	c		b	a	a		c	a			a			Harinajol	2307
c	c	c	c	c			b	a			b			b			Bhaddi	2308
c	c	c	c	c			b	a			b			b			Kamalpur	2309
c	c	c		c		c	b	a	c	c	c	c	c	c	b		Karidha	2310
																	Mankara	2311
c	c	c		c		c	a	a	c	c	c	c	c	c	c	c	Demurtita	2312
c	c	c		c		c	a	b	c	c	c	c	c	c	c	c	Demuria	2313
																	Kunda	2314
c	c	c		c													Nichinta	2315
c	c	c		c		c	a	a	c	c	c	c	c	c	c	c	Charigram	2316
c	c	c		c		c	a	a	c	c	c	c	c	c	c	c	Chhora	2317
c	c	c		c		c	a	a	c	c	c	c	c	c	c	c	Bara Ghata	2318
c	c	c		c		c	b	l		c				b	b		Perua Gopalpur	2319
																	Katari	2320
																	Chandidaspur	2321
																	Mujrakonda	2322
																	Perua	2323
c	c	c		c		c	b	l		c	c	c	b	b	b	b	Rupaspur	2324
																	Kodalikana	2325
c	c	c		c		c	b	a		c	c	c	b	b			Chuagar	2326
c				c		c	b	a		c	c	c	c	b			Niga	2327
c	c	c		c		c	b	a	c	c	c	c	c	b			Paratia	2328
c	c	c	c	c		c	b	a	c	c	c		c	c	c	c	Maynabuni	2329
																	Dejuri	2330
c	c	c		c		c	a	a	c	c	c	c		b			Bara Ban	2331

Serial Number	Name of Village	Number of Non-Government Medical Amenities available.							Availability of drinking water - Yes / No							
		Charitable non Govt. hospital/Nursing home.	Medical practitioner with MBBS Degree	Medical practitioner with other degree	Medical practitioner with no degree	Traditional practitioner and faith healer.	Medicine Shop	Others	Tap water (Treated/Untreated)	Well water (Covered / Uncovered well)	Hand Pump	Tube wells / Bore well	Spring	River / Canal	Tank / Pond / Lake	Others
1	2	32	33	34	35	36	37	38	39	40	41	42	43	44	45	46

2289	Saljor	0	0	0	0	0	0	0	No	Yes	Yes	No	No	Yes	Yes	No
2290	Dhasunia	0	0	0	0	0	0	0	No	Yes	Yes	No	No	Yes	Yes	No
2291	Faridpur															
2292	Putka	0	0	0	0	0	0	0	No	Yes	Yes	No	No	Yes	Yes	No
2293	Ekuria	0	0	0	0	0	0	0	No	No	No	No	No	No	No	No
2294	Gopalpur	0	0	0	0	0	0	0	No	Yes	Yes	No	No	Yes	Yes	No
2295	Kunduakori															
2296	Aliat	0	0	0	0	0	0	0	No	Yes	Yes	No	No	No	Yes	No
2297	Amlakuri	0	0	0	0	0	0	0	No	Yes	Yes	No	No	Yes	Yes	No
2298	Haripur	0	0	0	0	0	0	0	No	Yes	Yes	No	No	Yes	Yes	No
2299	Budhpur	0	0	0	0	0	0	0	No	Yes	Yes	No	No	Yes	Yes	No
2300	Anandanagar	0	0	0	0	0	0	0	No	Yes	Yes	No	No	No	Yes	No
2301	Chak Modpur															
2302	Lokpur	0	0	0	0	0	0	0	No	Yes	Yes	No	No	Yes	Yes	No
2303	Mautara															
2304	Purbba Shibpur	0	0	0	0	0	0	0	No	Yes	Yes	No	No	Yes	Yes	No
2305	Bandagal															
2306	Dholasimul															
2307	Harinajol	0	0	0	0	0	0	0	No	Yes	Yes	No	No	No	Yes	No
2308	Bhaddi	0	0	0	0	0	0	0	No	Yes	Yes	Yes	No	No	Yes	No
2309	Kamalpur	0	0	0	0	0	0	0	No	Yes	Yes	No	No	Yes	Yes	No
2310	Karidha	0	0	0	0	3	0	0	No	Yes	Yes	No	No	Yes	Yes	No
2311	Mankara															
2312	Demurtita	0	0	0	0	0	0	0	No	Yes	Yes	No	No	No	Yes	No
2313	Demuria	0	0	0	0	0	0	0	No	Yes	No	Yes	No	Yes	Yes	No
2314	Kunda															
2315	Nichinta	0	0	0	0	0	0	0	No	Yes	Yes	Yes	No	Yes	Yes	No
2316	Charigram	0	0	0	0	0	0	0	No	Yes	No	Yes	No	Yes	Yes	No
2317	Chhora	0	0	0	0	0	0	0	No	Yes	No	Yes	No	Yes	Yes	No
2318	Bara Ghata	0	0	0	0	0	0	0	No	Yes	No	Yes	No	Yes	Yes	No
2319	Perua Gopalpur	0	0	0	0	0	0	0	No	Yes	Yes	No	No	No	Yes	No
2320	Katari															
2321	Chandidaspur															
2322	Mujrakonda															
2323	Perua															
2324	Rupaspur	0	0	0	0	0	0	0	No	Yes	Yes	No	No	No	Yes	No
2325	Kodalikana															
2326	Chuagar	0	0	0	0	0	0	0	No	Yes	Yes	Yes	No	No	Yes	No
2327	Niga	0	0	0	0	0	0	0	No	No	No	Yes	No	No	Yes	No
2328	Paratia	0	0	0	2	2	0	0	No	No	Yes	No	No	No	Yes	No
2329	Maynabuni	0	0	0	1	0	0	0	No	No	Yes	No	No	No	Yes	No
2330	Dejuri															
2331	Bara Ban	0	0	2	0	3	0	0	No	Yes	Yes	No	No	No	Yes	No

Availability of toilet & others Yes / No				Communication and transport facilities (If amenities available code -Yes is given except for Village Pin Code ,If not available within the village , the distance range code viz; a for < 5 Kms, b for 5-10 Kms and c for 10+ kms of nearest place where facility is available is given).								
Community toilet including bath.	Community toilet excluding bath.	Rural sanitary mart or sanitary hardware outlet available near the village.	Community bio- gas or recycle of waste for productive use.	Post office(PO)	Sub post office (SPO)	Post & Telegraph office (P&TO)	Village Pin Code	Telephones (Land lines)	Public call office (PCO)	Mobile phone coverage	Name of Village	Serial Number
47	48	49	50	51	52	53	54	55	56	57	2	1

No	No	No	Yes	a	c	c	731124	c	c	Yes	Saljor	2289
No	No	No	No	a	b	c	731125	b	b	Yes	Dhasunia	2290
											Faridpur	2291
No	No	No	No	a	b	b	731125	b	b	Yes	Putka	2292
No	No	No	No			b	731125	b	a	Yes	Ekuria	2293
No	No	No	Yes	a	b	b	731123	b	b	Yes	Gopalpur	2294
											Kunduakori	2295
No	No	No	No	c	c	b	731133	b	b	Yes	Aliat	2296
No	No	No	No	c	c	b	731123	b	b	a	Amlakuri	2297
No	No	No	No	c	c	b	731123	b	b	a	Haripur	2298
No	No	No	No	c	c	b	731123	b	b	b	Budhpur	2299
No	No	No	Yes	c	a	b	731123	a	a	Yes	Anandanagar	2300
											Chak Modpur	2301
No	No	No	No	c	c	b	731123	b	b	Yes	Lokpur	2302
											Mautara	2303
No	No	No	Yes	c	c	b	731125	b	b	a	Purbba Shibpur	2304
											Bandagal	2305
											Dholasimul	2306
No	No	No	Yes	c	b	b	731125	b	b	Yes	Harinajol	2307
No	No	No	No	c	b	b	731125	b	b	Yes	Bhaddi	2308
No	No	No	No	c	b	b	731123	b	b	Yes	Kamalpur	2309
No	No	No	Yes	a	b	b	731125	b	b	Yes	Karidha	2310
											Mankara	2311
No	No	No	Yes	c	a	c	731123	a	a	Yes	Demurtita	2312
No	No	No	Yes	a	c	c	731125	a	b	Yes	Demuria	2313
											Kunda	2314
No	No	No	No			c	731130	a	b	Yes	Nichinta	2315
No	No	No	Yes	a	b	b	731123	a	a	Yes	Charigram	2316
No	No	No	Yes	a	b	c	731123	a	a	Yes	Chhora	2317
No	No	No	Yes	a	b	b	731123	Yes	a	Yes	Bara Ghata	2318
No	No	No	No	b	Yes	b	731123	b	b	Yes	Perua Gopalpur	2319
											Katari	2320
											Chandidaspur	2321
											Mujrakonda	2322
											Perua	2323
No	No	No	No	Yes	b	b	731123	b	Yes	Yes	Rupaspur	2324
											Kodalikana	2325
No	No	No	No	a	b	b	731124	a	b	b	Chuagar	2326
No	No	No	Yes	b	b	b	731221	a	a	a	Niga	2327
No	No	No	Yes	c	c	b	731123	c	b	Yes	Paratia	2328
No	No	No	No	a	b	b	731125	a	a	Yes	Maynabuni	2329
											Dejuri	2330
No	No	No	Yes	b	a	c	731125			Yes	Bara Ban	2331

Communication and transport facilities (If amenities available code -Yes is given except for Village Pin Code ,If not available within the village , the distance range code viz; a for < 5 Kms, b for 5-10 Kms and c for 10+ kms of nearest place where facility is available is given).													Village connected to highway (If amenities available code village , the distance range c and c for 10+ kms of nearest			
Serial Number	Name of Village	Internet cafes/ Common service centre (CSC)	Private courier facility	Bus service (Public & Private)	Railway stations	Auto/Modified Autos	Taxis and Vans	Tractors	Cycle-pulled rickshaws(Manual & Machine driven)	Carts driven by animals	Sea /River ferry service	Connected to national highway(NH)	Connected to state highway(SH)	Connected to major district road (MDR)	Connected to others district road	Pucca roads
1	2	58	59	60	61	62	63	64	65	66	67	68	69	70	71	72

2289	Saljor	a	c	a	c	b	a	Yes	Yes	Yes	c	c	c	b	a	a
2290	Dhasunia	a	b	Yes	c	b	a	Yes	Yes	Yes	c	c	c	a	Yes	a
2291	Faridpur															
2292	Putka	b	b	Yes	c	b	a	Yes	Yes	Yes	c	c	c	a	Yes	a
2293	Ekuria	c	b	a	c	b	a	b	Yes	b	c					a
2294	Gopalpur	c	b	a	c	c	a	Yes	Yes	Yes	c	c	c	a	a	a
2295	Kunduakori															
2296	Aliat	c	c	Yes	c	c	a	Yes	Yes	Yes	c	c	c	Yes	Yes	Yes
2297	Amlakuri	c	c	Yes	c	b	a	Yes	Yes	Yes	c	c	c	b	Yes	Yes
2298	Haripur	c	c	Yes	c	c	a	Yes	Yes	Yes	c	c	c	Yes	Yes	Yes
2299	Budhpur	c	c	Yes	c	c	a	Yes	Yes	Yes	c	c	c	b		Yes
2300	Anandanagar	a	c	a	c	c	a	Yes	Yes	Yes	c	c	c	a	a	a
2301	Chak Modpur															
2302	Lokpur	c	c	Yes	c	c	Yes	Yes	Yes	Yes	c	c	c	Yes	Yes	Yes
2303	Mautara															
2304	Purbba Shibpur	c	c	Yes	c	b	a	Yes	Yes	Yes	c	c	c	b	Yes	Yes
2305	Bandagal															
2306	Dholasimul															
2307	Harinajol	b	b	Yes	c	c	a	Yes	Yes	Yes	c	c	a	Yes	Yes	a
2308	Bhaddi	b	b	Yes	c	c	a	Yes	Yes	Yes	c	c	b	Yes	Yes	a
2309	Kamalpur	b	b	a	c	c	a	Yes	Yes	Yes	Yes	c	b	a		a
2310	Karidha	c	c	a	c	c	b	Yes	Yes	Yes	c	c	b	a		b
2311	Mankara															
2312	Demurtita	a	c	a	c	c	a	Yes	Yes	Yes	c	c	c	a	a	a
2313	Demuria	b	b	b	c	b	b	b	Yes	Yes	c	c	c	a	a	b
2314	Kunda															
2315	Nichinta	b	b	b	c	b	Yes	Yes	Yes	Yes	c					a
2316	Charigram	a	b	b	b	b	Yes	a	a	Yes	c	c	a	a		a
2317	Chhora	a	b	b	b	b	b	a	Yes	Yes	c	c	b	b	a	a
2318	Bara Ghata	a	b	b	b	a	Yes	Yes	Yes	Yes	c	c	a	a	a	a
2319	Perua Gopalpur	b	c	a	b	c	b	a	Yes	Yes	c	b	c	a		a
2320	Katari															
2321	Chandidaspur															
2322	Mujrakonda															
2323	Perua															
2324	Rupaspur	c	c	b	b	b	b	Yes	Yes	Yes	c	c				a
2325	Kodalikana															
2326	Chuagar	c	c	b	b	b	a	Yes	b	Yes	c	c	c	b	b	a
2327	Niga	b	b	b	b	c	b	b	Yes	Yes	c	c	c	b	b	b
2328	Paratia	Yes	c	a	c	c	b	b	Yes	Yes	c	c	c	a		a
2329	Maynabuni	b	c	b	c	b	b	a	Yes	Yes	c	c	c	c	Yes	a
2330	Dejuri															
2331	Bara Ban	c	b	b	b	c	Yes	Yes	Yes	Yes	c	b	c	b		b

ys,village roads, banks & credit societies
 -Yes is given, If not available within the
 code viz; a for <5 Kms, b for 5-10 Kms
 place where facility is available is given).

Availability of miscellaneous facilities (If amenities available code -Yes is given, If not available within the village , the distance range code viz; a for < 5 Kms, b for 5-10 Kms and c for 10+ kms of nearest place where facility is available is given).

73	74	75	76	77	78	79	80	81	82	83	84	85	86	87	Name of Village	Serial Number
73	74	75	76	77	78	79	80	81	82	83	84	85	86	87	2	1

Yes	Yes	Yes	a	c	c	Yes	a	c	b	a	Yes	Yes	Yes	Saljor	2289
Yes	Yes	Yes	a	c	c	Yes	a	c	a	a	Yes	Yes	Yes	Dhasunia	2290
														Faridpur	2291
Yes	Yes	Yes	a	c	c	Yes	a	c	a	a	Yes	Yes	Yes	Putka	2292
a					c	Yes	Yes	c	Yes	Yes	Yes	Yes	Yes	Ekuria	2293
Yes	Yes	Yes	c	c	Yes	Yes	Yes	b	a	Yes	Yes	Yes	Yes	Gopalpur	2294
														Kunduakori	2295
Yes		Yes	b	c	c	Yes	Yes	Yes	Yes	Yes	Yes	Yes	Yes	Aliat	2296
Yes	Yes	Yes	b	c	c	Yes	Yes	Yes	Yes	Yes	Yes	Yes	Yes	Amlakuri	2297
Yes	Yes	Yes	b	c	c	Yes	Yes	Yes	Yes	a	Yes	Yes	Yes	Haripur	2298
Yes	Yes	Yes	b	c	c	Yes	Yes	Yes	Yes	a	Yes	Yes	Yes	Budhpur	2299
Yes	Yes	Yes	c	c	c	Yes	Yes	c	c	c	c	Yes	Yes	Anandanagar	2300
														Chak Modpur	2301
Yes		Yes	b	c	Yes	Yes	Yes	Yes	Yes	Yes	Yes	Yes	Yes	Lokpur	2302
														Mautara	2303
Yes	Yes	Yes	b	c	c	Yes	Yes	Yes	Yes	a	Yes	Yes	Yes	Purbba Shibpur	2304
														Bandagal	2305
														Dholasimul	2306
Yes	a	Yes	a	c	c	Yes	a	c	a	a	Yes	Yes	Yes	Harinajol	2307
Yes	a	Yes	b	c	c	Yes	a	c	a	a	Yes	Yes	Yes	Bhaddi	2308
Yes	Yes	Yes	b	c	c	Yes	Yes	c	a	a	Yes	Yes	Yes	Kamalpur	2309
a	Yes		b	c	b	Yes	Yes	b	b	c	Yes	Yes	Yes	Karidha	2310
														Mankara	2311
Yes	Yes	Yes	c	c	c	Yes	Yes	c	c	c	c	Yes	Yes	Demurtita	2312
a	Yes	Yes	c	c	c	Yes	Yes	c	b	b	Yes	Yes	Yes	Demuria	2313
														Kunda	2314
a		Yes			c	Yes	Yes	b	Yes	Yes	Yes	Yes	Yes	Nichinta	2315
Yes	Yes	Yes	c	c	c	Yes	a	b	a	c	Yes	Yes	Yes	Charigram	2316
a	Yes		b	c	c	Yes	a	c	b	b	Yes	Yes	Yes	Chhora	2317
a	Yes		b	c	c	Yes	Yes	c	b	b	Yes	Yes	Yes	Bara Ghata	2318
Yes		Yes	b	c	c	Yes	Yes	c	a	Yes	b	Yes	Yes	Perua Gopalpur	2319
														Katari	2320
														Chandidaspur	2321
														Mujrakonda	2322
														Perua	2323
a		Yes	Yes	c	c	Yes	Yes	c	Yes	b	Yes	Yes	Yes	Rupaspur	2324
														Kodalikana	2325
Yes	a		a	c	c	Yes	Yes	c	a	Yes	Yes	Yes	Yes	Chuagar	2326
b	Yes		b	c	c	Yes	a	c	b	b	Yes	Yes	Yes	Niga	2327
a	Yes		b	c	c	Yes	Yes	c	b	c	Yes	Yes	Yes	Paratia	2328
Yes			b	c	c	Yes	a	c	b	b	Yes	Yes	Yes	Maynabuni	2329
														Dejuri	2330
a	Yes	Yes	a	b	c	Yes	Yes	c	Yes	b	Yes	Yes	Yes	Bara Ban	2331

Availability of miscellaneous facilities (If amenities available code -Yes is given, If not available within the village , the distance range code viz; a for < 5 Kms, b for 5-10 Kms and c for 10+ kms of nearest place where facility is available is given).													Availability of electricity (Yes/No)			
Serial Number	Name of Village	ASHA (Accredited Social Health Activist)	Community centre with/without TV	Sports Field,	Sports Club / Recreation Centre	Cinema / Video Hall	Public Library	Public Reading Room	Newspaper Supply	Assembly Polling station	Birth & Death Registration Office	Power Supply for Domestic Use (ED)	Power Supply for Agricultural Use (EAG)	Power Supply for Commercial Use (EC)	Power Supply for All Uses (EA)	
1	2	88	89	90	91	92	93	94	95	96	97	98	99	100	101	

2289	Saljor	Yes	Yes	Yes	Yes	b	b	b	Yes	a	b	Yes	No	No	No
2290	Dhasunia	Yes	Yes	Yes	Yes	a	a	a	Yes	Yes	a	Yes	No	No	No
2291	Faridpur														
2292	Putka	Yes	Yes	Yes	Yes	a	a	a	Yes	a	a	Yes	No	No	No
2293	Ekuria	Yes	Yes	Yes	Yes	Yes	Yes	Yes	Yes	Yes	Yes	Yes	No	No	No
2294	Gopalpur	Yes	Yes	Yes	Yes	a	a	a	Yes	Yes	a	Yes	Yes	No	No
2295	Kunduakori														
2296	Aliat	Yes	Yes	a	Yes	a	a	a	Yes	a	a	Yes	No	No	No
2297	Amlakuri	Yes	Yes	Yes	Yes	a	a	a	Yes	a	a	Yes	No	No	No
2298	Haripur	Yes	a	Yes	Yes	a	a	a	Yes	Yes	a	Yes	No	No	No
2299	Budhpur	Yes	a	Yes	Yes	a	a	a	Yes	Yes	a	Yes	No	No	No
2300	Anandanagar	Yes	c	Yes	Yes	Yes	a	a	Yes	Yes	b	Yes	No	Yes	No
2301	Chak Modpur														
2302	Lokpur	Yes	Yes	Yes	Yes	Yes	Yes	Yes	Yes	Yes	Yes	Yes	No	No	No
2303	Mautara														
2304	Purbba Shibpur	Yes	Yes	a	Yes	a	a	a	Yes	Yes	a	Yes	No	No	No
2305	Bandagal														
2306	Dholasimul														
2307	Harinajol	Yes	Yes	Yes	Yes	Yes	a	a	Yes	a	a	Yes	No	No	No
2308	Bhaddi	Yes	Yes	Yes	Yes	a	a	a	Yes	Yes	Yes	Yes	No	No	No
2309	Kamalpur	Yes	Yes	Yes	Yes	a	a	a	Yes	Yes	a	Yes	No	No	No
2310	Karidha	Yes	c	a	a	b	b	Yes	Yes	a	b	Yes	No	No	No
2311	Mankara														
2312	Demurtita	Yes	c	Yes	Yes	c	a	a	Yes	Yes	b	Yes	No	Yes	No
2313	Demuria	Yes	c	Yes	Yes	c	b	b	Yes	Yes	a	Yes	No	Yes	No
2314	Kunda														
2315	Nichinta	Yes	Yes	Yes	Yes	Yes	Yes	Yes	Yes	Yes	Yes	Yes	Yes	Yes	Yes
2316	Charigram	Yes	a	a	Yes	c	Yes	Yes	Yes	Yes	a	Yes	No	Yes	No
2317	Chhora	Yes	c	Yes	Yes	c	a	a	Yes	Yes	a	Yes	No	Yes	No
2318	Bara Ghata	Yes	c	Yes	Yes	c	a	a	Yes	Yes	a	Yes	No	Yes	No
2319	Perua Gopalpur	Yes	b	Yes	Yes	b	a	Yes	Yes	Yes	b	Yes	No	No	No
2320	Katari														
2321	Chandidaspur														
2322	Mujrakonda														
2323	Perua														
2324	Rupaspur	Yes	c	Yes	b	b	Yes	Yes	Yes	Yes	Yes	Yes	No	No	No
2325	Kodalikana														
2326	Chuagar	Yes	Yes	Yes	Yes	Yes	b	Yes	Yes	Yes	a	Yes	No	No	No
2327	Niga	Yes	c	a	Yes	c	a	Yes	Yes	Yes	b	Yes	No	No	No
2328	Paratia	Yes	b	b	b	c	c	a	Yes	a	b	Yes	No	No	No
2329	Maynabuni	Yes	c	a	b	b	a	b	Yes	Yes	a	Yes	No	No	No
2330	Dejuri														
2331	Bara Ban	Yes	Yes	Yes	Yes	Yes	Yes	Yes	Yes	Yes	a	Yes	No	No	No

Nearest Town		Land Use							
		Area under different types of land use (in hectares rounded up to one decimal place)							
Name	Distance range code i.e. a for < 5 Kms, b for 5-10 Kms and c for 10+ kms .	Forests	Area under Non-agricultural Uses	Barren and Un-cultivable land	Permanent Pastures and Other Grazing Lands	Land Under Miscellaneous Tree Crops etc.	Culturable Waste Land	Name of Village	Serial Number
102	103	104	105	106	107	108	109	2	1

DUBRAJPUR	b	13	25.1	0	0	0	32.8	Saljor	2289
DUBRAJPUR	b	0	41.5	0	0	0	52	Dhasunia	2290
		0	12.1	0	0	0	40.5	Faridpur	2291
DUBRAJPUR	a	29.1	26.8	0	0	0	21	Putka	2292
		0	16.3	0	0	0	12.1	Ekuria	2293
DUBRAJPUR	b	0	8.1	0	0	0	18.2	Gopalpur	2294
		0	16.4	0	0	0	24.3	Kunduakori	2295
DUBRAJPUR	b	0	36.6	0	0	0	44.5	Aliat	2296
DUBRAJPUR	b	13	14.2	0	0	0	58.3	Amlakuri	2297
DUBRAJPUR	b	0	32.8	0	0	0	40.5	Haripur	2298
DUBRAJPUR	b	0	16.4	0	0	0	24.3	Budhpur	2299
DUBRAJPUR	c	24.3	11	0	0	0	19.8	Anandanagar	2300
		0	1.7	0	0	0	2	Chak Modpur	2301
DUBRAJPUR	b	0	48.7	0	0	0	14.8	Lokpur	2302
		0	14.1	0	0	0	26.3	Mautara	2303
DUBRAJPUR	b	1.2	29.6	0	0	0	34.9	Purbba Shibpur	2304
		31.2	8.5	0	0	0	9.1	Bandagal	2305
		5.3	4.1	0	0	0	8.1	Dholasimul	2306
DUBRAJPUR	b	17	15.2	0	0	0	25.1	Harinajol	2307
DUBRAJPUR	b	0	32.3	0	0	0	28.3	Bhaddi	2308
DUBRAJPUR	b	0	25.6	0	0	0	40.5	Kamalpur	2309
DUBRAJPUR	c	0	2	0	0	0	2	Karidha	2310
		0	5.9	0	0	0	4.9	Mankara	2311
DUBRAJPUR	c	0	3.1	0	0	0	4	Demurtita	2312
DUBRAJPUR	c	0	7.4	0	0	0	10.5	Demuria	2313
		0	4	0	0	0	15	Kunda	2314
DUBRAJPUR	c	0	6.2	0	0	0	13.8	Nichinta	2315
DUBRAJPUR	c	0	4.3	0	0	0	2	Charigram	2316
DUBRAJPUR	c	0	9.4	0	0	0	4.9	Chhora	2317
DUBRAJPUR	c	2	3	0	0	0	1.2	Bara Ghata	2318
DUBRAJPUR	c	0	19.1	0	0	0	15.8	Perua Gopalpur	2319
		0	5.5	0	0	0	10.1	Katari	2320
		0	7.9	0	0	0	28.3	Chandidaspur	2321
DUBRAJPUR	c	0	0.9	0	0	0	8.1	Mujrakonda	2322
		0	20.4	0	0	0	15.1	Perua	2323
DUBRAJPUR	c	0	3	0	0	0	12.1	Rupaspur	2324
		12.1	4	0	0	0	8.1	Kodalikana	2325
DUBRAJPUR	c	94.3	3.2	0	0	0	19.8	Chuagar	2326
DUBRAJPUR	c	0	5	0	0	0	7.7	Niga	2327
DUBRAJPUR	c	0	11.2	0	0	0	0.8	Paratia	2328
DUBRAJPUR	c	0	4.1	0	0	0	1.2	Maynabuni	2329
		16.2	2.7	0	0	0	10.5	Dejuri	2330
DUBRAJPUR	c	0	12.4	0	0	0	11.3	Bara Ban	2331

Land Use												
Area under different types of land use (in hectares rounded up to one decimal place)							Area irrigated by source (in hectare).					
Serial Number	Name of Village	Fallow lands other than current fallows	Current Fallows	Net Area Sown	Total Irrigated Land Area	Total Un-irrigated Land Area	Canals (C)	Wells/Tube-wells(W/TW)	Tanks/Lakes(T/L)	Water Falls(WF)	Others(O)	
1	2	110	111	112	113	114	115	116	117	118	119	

2289	Saljor	0	0	95.1	2.5	92.6	0	0.5	2	0	0
2290	Dhasunia	0	0	60.7	2.4	58.3	0	0.4	2	0	0
2291	Faridpur	0	0	107.4	54.2	53.2	0	30.2	24	0	0
2292	Putka	0	0	255	4.4	250.5	0	0.4	4	0	0
2293	Ekuria	0	0	26.7	0	26.7	0	0	0	0	0
2294	Gopalpur	0	0	63.1	22.2	40.9	0	22.2	0	0	0
2295	Kunduakori	0	0	33.2	0	33.2	0	0	0	0	0
2296	Aliat	0	0	85	4.4	80.6	0	0.3	4	0	0
2297	Amlakuri	0	0	76.1	4	72.1	0	0	4	0	0
2298	Haripur	0	0	62.3	2	60.3	0	0	2	0	0
2299	Budhpur	0	0	56.6	2.4	54.3	0	0.4	2	0	0
2300	Anandanagar	0	0	276.4	16.4	260	0	0.2	16.2	0	0
2301	Chak Modpur	0	0	8.1	0	8.1	0	0	0	0	0
2302	Lokpur	0	0	218.3	64.6	153.6	0	59.1	5.5	0	0
2303	Mautara	0	0	47.8	0.4	47.4	0	0.4	0	0	0
2304	Purbba Shibpur	0	0	101.1	2	99.1	0	0	2	0	0
2305	Bandagal	0	0	34.8	0	34.8	0	0	0	0	0
2306	Dholasimul	0	0	50.6	0	50.6	0	0	0	0	0
2307	Harinajol	0	0	57.1	1.5	55.5	0	0.3	1.2	0	0
2308	Bhaddi	0	0	72.4	3.9	68.5	0	0.3	3.6	0	0
2309	Kamalpur	0	0	66	27.8	38.2	0	27.8	0	0	0
2310	Karidha	0	0	99.1	8.6	90.6	0	0.5	8.1	0	0
2311	Mankara	0	0	80.5	2	78.5	0	0	2	0	0
2312	Demurtita	0	0	91.1	4	87	0	0	4	0	0
2313	Demuria	0	0	122.2	6.1	116.2	0	0	6.1	0	0
2314	Kunda	0	0	44.9	0.2	44.7	0	0.2	0	0	0
2315	Nichinta	0	0	89	4.5	84.5	0	0.5	4	0	0
2316	Charigram	0	0	50.6	9.2	41.4	0	0.3	8.9	0	0
2317	Chhora	0	0	47.8	4.3	43.5	0	0.2	4	0	0
2318	Bara Ghata	0	0	45.7	44.9	0.8	0	0.4	44.5	0	0
2319	Perua Gopalpur	0	0	106.2	22.3	84	0	1	21.3	0	0
2320	Katari	0	0	64.4	0	64.4	0	0	0	0	0
2321	Chandidaspur	0	0	42.9	0	42.9	0	0	0	0	0
2322	Mujrakonda	0	0	36.8	0.4	36.4	0.4	0	0	0	0
2323	Perua	0	0	80.4	18.6	61.8	0	1.3	17.3	0	0
2324	Rupaspur	0	0	172	4.4	167.6	0	0.4	4	0	0
2325	Kodalikana	0	0	72.8	0.5	72.4	0	0.5	0	0	0
2326	Chuagar	0	0	223.4	0.1	223.3	0	0.1	0	0	0
2327	Niga	0	0	54.6	6.1	48.6	0	0	6.1	0	0
2328	Paratia	0	0	44.5	5.3	39.2	0	0	2.4	0	2.8
2329	Maynabuni	0	0	59.9	0.4	59.4	0	0.4	0	0	0
2330	Dejuri	0	0	83	0	83	0	0	0	0	0
2331	Bara Ban	0	0	80.9	2	78.9	0	2	0	0	0

Name of three most important commodities manufactured			Name of Village	Serial Number
First	Second	Third		
120	121	122	2	1

Saljor	2289
Dhasunia	2290
Faridpur	2291
Putka	2292
Ekuria	2293
Gopalpur	2294
Kunduakori	2295
Aliat	2296
Amlakuri	2297
Haripur	2298
Budhpur	2299
Anandanagar	2300
Chak Modpur	2301
Lokpur	2302
Mautara	2303
Purbba Shibpur	2304
Bandagal	2305
Dholasimul	2306
Harinajol	2307
Bhaddi	2308
Kamalpur	2309
Karidha	2310
Mankara	2311
Demurtita	2312
Demuria	2313
Kunda	2314
Nichinta	2315
Charigram	2316
Chhora	2317
Bara Ghata	2318
Perua Gopalpur	2319
Katari	2320
Chandidaspur	2321
Mujrakonda	2322
Perua	2323
Rupaspur	2324
Kodalikana	2325
Chuagar	2326
Niga	2327
Paratia	2328
Maynabuni	2329
Dejuri	2330
Bara Ban	2331

Census of India 2011
Amenities and Land use

Serial Number	Name of Village	Location code no.	Total area of the village (in hectares rounded up to one decimal place)	Total population (2011 census)	Number of households (2011 census)	Number of educational amenities available in village, the distance range code viz; a for 0-5 kms, b for 5-10 kms, c for 10+ kms of nearest place where facility is available							
						Pre-Primary school (PP)	Primary school (P)	Middle school (M)	Secondary School (S)	Senior Secondary school (SS)	Degree college of arts, science & commerce (ASC)	Engineering college(EC)	Medical college (MC)
1	2	3	4	5	6	7	8	9	10	11	12	13	14
2332	Kondamasuri	318337	71.8	124	27	a	a		a	a	b	c	c
2333	Upar Banda	318338	42.1	0	0								
2334	Raypur	318339	103.7	379	79	1	1	1	a		b	c	c
2335	Chalunebar	318340	91.1	0	0								
2336	Kharikabad	318341	297.3	1324	278	2	2	a	a	a	a	c	c
2337	Kechkechia	318342	42.5	0	0								
2338	Jhatibona	318343	65.4	0	0								
2339	Jahidpur	318344	140.9	684	174	2	2		b	b	b	c	c
2340	Hatikata	318345	51.7	356	88	1	1	a	b	b	a	c	c
2341	Bhurjora	318346	94.8	0	0								
2342	Uttar Hazaratpur	318347	42.4	0	0								
2343	Ahmadpur	318348	242.4	159	37	2	2		a	a	a	c	c
2344	Sahebpur	318349	112.1	0	0								
2345	Bhadulia	318350	252.6	1979	454	1	1	b	b	b	b	c	c
2346	Bastabpur	318351	128.1	749	172	1	1	a	a	a	a	c	c
2347	Paschim Sibpur	318352	121.8	0	0								
2348	Gangpur	318353	84.3	799	172	1	1	a	b	b	b	c	c
2349	Gangarampur	318354	166.4	0	0								
2350	Sagarbhanga	318355	175.5	1203	245	1	1		b		b		
2351	Madanpur	318356	102.9	0	0								
2352	Bataspur	318357	115.3	406	92	1	1	1	b	c	c	c	c
2353	Hanulia	318358	161.9	360	88	1	1	a	b	c	c	c	c
2354	Palashbumi	318359	250.3	1201	261	1	1	b	b	c	c	c	c
2355	Tilshur	318360	162	403	94	2	2	a	b	c	c	c	c
2356	Kese	318361	97.8	1079	237	1	1	1	b	c	c	c	c
2357	Barajor	318362	598.5	1295	290	1	1	b	a	b	b	c	c
2358	Krishnapur	318363	75.1	1188	258	1	1	b	a	b	b	c	c
2359	Mahammadpur	318364	110	349	84	1	1	a	a	b	b	c	c
2360	Chak Gobinda	318365	47.1	0	0								
2361	Domahatat	318366	217.7	0	0								
2362	Purba Barkola	318367	279.3	1412	344	1	1	b	a	b	a	c	c
2363	Kendgara	318368	283.3	2110	435	2	2	1	1	b	a	c	c
2364	Pansuri	318369	323.8	1086	265	2	2	a	a	a	a	c	c
2365	Sarsa	318370	86.9	0	0								
2366	Laubere	318371	197.8	1465	360	1	1	a	a	b	a	c	c
2367	Naopara	318372	86	2658	579	1	1	1	1	b	b	c	c
2368	Shilabatpur	318373	81.5	14	3	b							
2369	Naxrakanda	318374	119.3	2683	627	3	3	1	1	1	a	c	c
2370	Sermara	318375	115	1019	243	1	1		b	b	a	c	c
2371	Puratan Nagrakonda	318376	170.4	635	152	2	2	a	1	1		c	c
2372	Birjuri	318377	116.6	111	27	1	1	1	1	1	a	c	c
2373	Khayrashoal	318378	151.8	3313	788	6	6	2	1	a	a	c	c
2374	Shiarsol	318379	99.6	55	15	b							
2375	Bhangaband	318380	269.9	484	113	2	2	a	a	a	a	c	c
2376	Bagashola	318381	711.8	1718	410	1	1	a	a	a	b	c	c

- Village Directory
(As in 2009)

le. (If not available within the : < 5 Kms, b for 5-10 Kms and c cility is available is given).															Number of Medical Amenities available. (If not available within the village , the distance range code viz; a for < 5 Kms, b for 5-10 Kms and c for 10+ kms of nearest place where facility is available is given).															Name of Village	Serial Number
Management institute (MI)	Polytechnic (Pt)	Vocational training school /ITI	Non-formal training centre (NFTC)	Special school for disabled (SSD)	Others (specify)	Community health centre (CHC)	Primary health centre (PHC)	Primary health sub centre (PHS)	Maternity and child welfare centre (MCW)	T.B. clinic (TBC)	Hospital-allopathic (HA)	Hospital-alternative medicine (HO)	Dispensary (D)	Veterinary hospital (VH)	Mobile health clinic (MHC)	Family welfare centre (FWC)															
15	16	17	18	19	20	21	22	23	24	25	26	27	28	29	30	31	2	1													
c	c	c		c		c	a		c	c	c	c	c	c	c	c	Kondamasuri	2332													
																	Upar Banda	2333													
c	c	c		c		c	b	l	c	c	c	c		b			Raypur	2334													
																	Chalunebar	2335													
c	c	c	c	c		a	b	a	c	c					a		Kharikabad	2336													
																	Kechkechia	2337													
																	Jhatibona	2338													
c	c			c		c	b	a	c	c	c	c	c	b			Jahidpur	2339													
c	c	c		c		c	b	a	c	c	c	c	b	b			Hatikata	2340													
																	Bhurjora	2341													
																	Uttar Hazaratpur	2342													
c	c	c	c	c		a	c	b	c	c				b			Ahmadpur	2343													
																	Sahebpur	2344													
c	c	c	c	c		b	c	l	c	c	c			b			Bhadulia	2345													
c	c	c	c	c		b	c	a	c	c							Bastabpur	2346													
																	Paschim Sibpur	2347													
c	c	c	c			b	b	c	c	c							Gangpur	2348													
																	Gangarampur	2349													
c	c	c	c	c		b	c	b	c	c				c			Sagarbhanga	2350													
																	Madanpur	2351													
c	c	c		c			b	b	b	c	c	c	b	b			Bataspur	2352													
c	c	c		c			c	b		c	c	c	b	b			Hanulia	2353													
c	c	c		c		c	c	b	b	c	c	c	b	b			Palashbumi	2354													
c	c	c		c		c	b	b	b	c	c	c	b	b			Tilshur	2355													
c	c	c		c		c	b	a	a	c	c	c	b	b			Kese	2356													
c	c	c		c			b	a	c	c			a	a			Barajor	2357													
c	c	c		c			b	a	c	c			a	a			Krishnapur	2358													
c	c	c		c			b	a	c	c				a			Mahammadpur	2359													
																	Chak Gobinda	2360													
																	Domahatat	2361													
c	c	c		c			b	a	c	c			a	a			Purba Barkola	2362													
c	c	c		c			b	l	c	c			l	a			Kendgara	2363													
c	c	c		c		c	a	a		c	a		a	a			Pansuri	2364													
																	Sarsa	2365													
c	c	c		c		c	b	a		c				a			Laubere	2366													
c	c	c	c	c		a	c	a	c	c				b			Naopara	2367													
																	Shilabatpur	2368													
c	c	2	c	c		a	b	l	c	c				a			Naxrakanda	2369													
c	c	c					b			c	c	c		c	c		Sermara	2370													
c	c	2	c	c		a	a	a	b	b							Puratan Nagrakonda	2371													
c	c	c	c	c		a	b	a	c	c				a			Birjuri	2372													
c	c	c		c		c	a	l		c			2	l			Khayrashoal	2373													
																	Shiarsol	2374													
c	c	c		c		c	a	a		c	a		a	a			Bhangaband	2375													
c	c	c		c		c	a	a		c			a	b			Bagashola	2376													

Serial Number	Name of Village	Number of Non-Government Medical Amenities available.							Availability of drinking water - Yes / No							
		Charitable non Govt. hospital/Nursing home.	Medical practitioner with MBBS Degree	Medical practitioner with other degree	Medical practitioner with no degree	Traditional practitioner and faith healer.	Medicine Shop	Others	Tap water (Treated/Untreated)	Well water (Covered / Uncovered well)	Hand Pump	Tube wells / Bore well	Spring	River / Canal	Tank / Pond / Lake	Others
1	2	32	33	34	35	36	37	38	39	40	41	42	43	44	45	46
2332	Kondamasuri	0	0	0	0	0	0	0	No	Yes	Yes	No	No	No	Yes	No
2333	Upar Banda															
2334	Raypur	0	0	0	0	0	0	0	No	Yes	Yes	No	No	No	Yes	No
2335	Chalunebar															
2336	Kharikabad	0	0	0	0	0	0	0	No	Yes	Yes	No	No	No	Yes	No
2337	Kechkechia															
2338	Jhatibona															
2339	Jahidpur	0	0	0	0	0	0	0	No	No	Yes	No	No	Yes	Yes	No
2340	Hatikata	0	0	0	0	0	0	0	No	Yes	Yes	No	No	No	Yes	No
2341	Bhurjora															
2342	Uttar Hazaratpur															
2343	Ahmadpur	0	0	0	0	0	0	0	No	Yes	Yes	Yes	No	No	Yes	No
2344	Sahebpur															
2345	Bhadulia	0	0	0	0	0	0	0	No	Yes	Yes	No	No	No	Yes	No
2346	Bastabpur	0	0	0	0	0	0	0	No	Yes	Yes	No	No	No	No	No
2347	Paschim Sibpur															
2348	Gangpur	0	0	0	0	0	0	0	No	Yes	Yes	Yes	No	No	Yes	No
2349	Gangarampur															
2350	Sagarbhanga	0	0	0	0	0	0	0	No	Yes	Yes	Yes	No	Yes	Yes	No
2351	Madanpur															
2352	Bataspur	0	0	0	0	0	0	0	No	Yes	Yes	No	No	Yes	Yes	No
2353	Hanulia	0	0	0	0	0	0	0	No	Yes	Yes	No	No	Yes	Yes	No
2354	Palashbumi	0	0	0	0	0	0	0	No	Yes	Yes	No	No	Yes	Yes	No
2355	Tilshur	0	0	0	0	0	0	0	No	Yes	Yes	No	No	Yes	Yes	No
2356	Kese	0	0	0	0	0	0	0	No	Yes	Yes	No	No	Yes	Yes	No
2357	Barajor	0	0	0	0	0	0	0	No	Yes	Yes	Yes	No	Yes	Yes	No
2358	Krishnapur	0	0	0	0	0	0	0	No	Yes	Yes	Yes	No	Yes	Yes	No
2359	Mahammadpur	0	0	0	0	0	0	0	No	Yes	Yes	Yes	No	Yes	Yes	No
2360	Chak Gobinda															
2361	Domahatat															
2362	Purba Barkola	0	0	0	0	0	1	0	No	Yes	Yes	Yes	No	Yes	Yes	No
2363	Kendgara	0	1	2	1	0	1	0	No	Yes	Yes	Yes	No	Yes	Yes	No
2364	Pansuri	0	0	0	0	0	0	0	No	Yes	Yes	No	No	No	Yes	No
2365	Sarsa															
2366	Laubere	0	0	0	0	0	1	0	No	Yes	Yes	No	No	No	Yes	No
2367	Naopara	0	0	0	0	0	0	0	No	Yes	Yes	No	No	No	Yes	No
2368	Shilabatpur	0	0	0	0	0	0	0	No	No	No	No	No	No	No	No
2369	Naxrakanda	0	0	0	0	0	0	0	No	Yes	Yes	Yes	No	No	Yes	No
2370	Sermara	0	0	0	0	0	0	0	No	Yes	Yes	Yes	No	No	Yes	No
2371	Puratan Nagrakonda	0	0	0	0	0	0	0	No	Yes	Yes	Yes	No	No	Yes	No
2372	Birjuri	0	0	0	0	0	0	0	No	Yes	Yes	Yes	No	No	Yes	No
2373	Khayrashoal	0	0	0	0	0	5	0	No	Yes	Yes	No	No	No	Yes	No
2374	Shiarsol	0	0	0	0	0	0	0	No	No	No	No	No	No	No	No
2375	Bhangaband	0	0	0	0	0	0	0	No	Yes	Yes	No	No	No	Yes	No
2376	Bagashola	0	0	0	0	0	0	0	No	Yes	Yes	No	No	Yes	Yes	No

Availability of toilet & others Yes / No				Communication and transport facilities (If amenities available code -Yes is given except for Village Pin Code ,If not available within the village , the distance range code viz; a for < 5 Kms, b for 5-10 Kms and c for 10+ kms of nearest place where facility is available is given).								
Community toilet including bath.	Community toilet excluding bath.	Rural sanitary mart or sanitary hardware outlet available near the village.	Community bio- gas or recycle of waste for productive use.	Post office(PO)	Sub post office (SPO)	Post & Telegraph office (P&TO)	Village Pin Code	Telephones (Land lines)	Public call office (PCO)	Mobile phone coverage	Name of Village	Serial Number
47	48	49	50	51	52	53	54	55	56	57	2	1
No	No	No	No	b	a	c	731224	b	a	Yes	Kondamasuri	2332
											Upar Banda	2333
No	No	No	No	b	a	c	731125	a	b	Yes	Raypur	2334
											Chalunebar	2335
No	No	No	Yes	a	a	a	731125	a	a	Yes	Kharikabad	2336
											Kechkechia	2337
											Jhatibona	2338
No	No	No	Yes	c	b	b	731125	a	a	Yes	Jahidpur	2339
No	No	No	No	c	c	c	731125	c	b	Yes	Hatikata	2340
											Bhurjora	2341
											Uttar Hazaratpur	2342
No	No	No	Yes	Yes	a	a	731133	a	a	Yes	Ahmadpur	2343
											Sahebpur	2344
No	No	No	Yes	b	Yes	b	731125	Yes	b	Yes	Bhadulia	2345
No	No	No	No	b	a	b	731125	b	b	b	Bastabpur	2346
											Paschim Sibpur	2347
No	No	No	No	Yes		c	731125	b	b	Yes	Gangpur	2348
											Gangarampur	2349
No	No	No	Yes	c	Yes	c	731125	b	b	Yes	Sagarbhanga	2350
											Madanpur	2351
No	No	No	Yes	c	a	c	731125	b	b	Yes	Bataspur	2352
No	No	No	Yes	c	a	c	731125	b	b	Yes	Hanulia	2353
No	No	No	Yes	c	b	c	731125	b	b	Yes	Palashbumi	2354
No	No	No	Yes	c	b	c	731303	b	b	Yes	Tilshur	2355
No	No	No	Yes	c	b	c	731125	b	b	Yes	Kese	2356
No	No	No	Yes	a	a	b	731133	Yes	a	Yes	Barajor	2357
No	No	No	Yes	a	a	b	731133	Yes	b	Yes	Krishnapur	2358
No	No	No	No	a	b	b	731125	Yes	a	Yes	Mahammadpur	2359
											Chak Gobinda	2360
											Domahatat	2361
No	No	No	No	a	b	b	731125	Yes	b	Yes	Purba Barkola	2362
No	No	No	No	Yes	b	b	731216	Yes	Yes	Yes	Kendgara	2363
No	No	No	No	a	a	b	731125	Yes	a	Yes	Pansuri	2364
											Sarsa	2365
No	No	No	No	a		a	731125	Yes	a	Yes	Laubere	2366
No	No	No	Yes	a	a	a	731125	a	a	Yes	Naopara	2367
No	No	No	No			b	731133	a	b	Yes	Shilabatpur	2368
No	No	No	Yes	Yes	a	a	731125	a	a	Yes	Naxrakanda	2369
No	No	No	No	Yes	b	c	731130	b	b	b	Sermara	2370
No	No	No	Yes	Yes	a	a	731125	a	a	Yes	Puratan Nagrakonda	2371
No	No	No	Yes	Yes	a	a	731125	a	a	Yes	Birjuri	2372
No	No	Yes	No	Yes	b	Yes	731125	Yes	Yes	Yes	Khayrashoal	2373
No	No	No	No			b	731125	a	b	Yes	Shiarsol	2374
No	No	No	No	a	a	a	731125	a	a	Yes	Bhangaband	2375
No	No	No	Yes	a	a	a	731133	a	a	Yes	Bagashola	2376

Communication and transport facilities (If amenities available code -Yes is given except for Village Pin Code ,If not available within the village , the distance range code viz; a for < 5 Kms, b for 5-10 Kms and c for 10+ kms of nearest place where facility is available is given).													Village connected to highway (If amenities available code village , the distance range c and c for 10+ kms of nearest			
Serial Number	Name of Village	Internet cafes/ Common service centre (CSC)	Private courier facility	Bus service (Public & Private)	Railway stations	Auto/Modified Autos	Taxis and Vans	Tractors	Cycle-pulled rickshaws(Manual & Machine driven)	Carts driven by animals	Sea /River ferry service	Connected to national highway(NH)	Connected to state highway(SH)	Connected to major district road (MDR)	Connected to others district road	Pucca roads
1	2	58	59	60	61	62	63	64	65	66	67	68	69	70	71	72
2332	Kondamasuri	c	c	b	b	b	b	b	a	a	c	b	c	b		a
2333	Upar Banda															
2334	Raypur	c	b	b	b	c	a	a	a	Yes	c	b	c	Yes		a
2335	Chalunebar															
2336	Kharikabad	c	a	Yes	b	b	Yes	Yes	Yes	Yes	c	c	b	Yes	Yes	Yes
2337	Kechkechia															
2338	Jhatibona															
2339	Jahidpur	c	c	b	c	c	a	Yes	Yes	Yes	c	c	b	a	a	a
2340	Hatikata	c	c	a	c	c	b	b	Yes	Yes	c	c	c	a	a	a
2341	Bhurjora															
2342	Uttar Hazaratpur															
2343	Ahmadpur	c	b	Yes	c	Yes	Yes	Yes	Yes	Yes	c	c	c		Yes	Yes
2344	Sahebpur															
2345	Bhadulia	c	b	Yes	c	b	Yes	Yes	Yes	Yes	c	c	c		Yes	Yes
2346	Bastabpur	c	b	a	c	b	a	b	a	Yes	c	c	c	a	a	a
2347	Paschim Sibpur															
2348	Gangpur	c	c	b	c	c	Yes	Yes	b	Yes	c	c	c		Yes	Yes
2349	Gangarampur															
2350	Sagarbhanga	c	c	b	c	b	b	b	a	c	c	c			Yes	Yes
2351	Madanpur															
2352	Bataspur	b	c	a	c	b	b	Yes	Yes	Yes	c	c	c	a		a
2353	Hanulia	b	c	a	c	b	b	Yes	Yes	Yes	c	c	c	a		a
2354	Palashbumi	b	c	Yes	c	b	b	Yes	Yes	Yes	c	c	c			Yes
2355	Tilshur	b	c	a	c	b	b	Yes	Yes	Yes	c	c	c	a		a
2356	Kese	b	c	a	b	b	b	Yes	Yes	Yes	c	c	c	a		a
2357	Barajor	b	b	a	a	a	a	Yes	a	Yes	c	a	a	c	b	Yes
2358	Krishnapur	b	b	a	a	b	a	Yes	a	Yes	c	a	a	c	b	Yes
2359	Mahammadpur	b	b	a	a	a	a	Yes	a	Yes	c	a	b	c	b	a
2360	Chak Gobinda															
2361	Domahatat															
2362	Purba Barkola	b	b	a	b	b	b	Yes	Yes	Yes	c	b	b	c	c	a
2363	Kendgara	b	b	a	a	a	a	Yes	Yes	Yes	c	a	b	c	b	b
2364	Pansuri	b	c	a	b	b	a	Yes	Yes	Yes	c	b	c	a		a
2365	Sarsa															
2366	Laubere	c	c	Yes	c	a	a	b	Yes	Yes	c	c	c			Yes
2367	Naopara	a	a	Yes	b	b	Yes	Yes	Yes	Yes	c	c	c		Yes	Yes
2368	Shilabtpur	b	b	a	c	b	a	a	Yes	a	c					a
2369	Naxrakanda	a	b	Yes	b	b	Yes	Yes	Yes	Yes	c	c	b		Yes	Yes
2370	Sermara	b	c	a	c	a	b	Yes	c	Yes	c	c	Yes		Yes	Yes
2371	Puratan Nagrakonda	a	b	Yes	b	a	Yes	Yes	Yes	Yes	c	c	b		Yes	Yes
2372	Birjuri	a	b	Yes	b	a	Yes	Yes	Yes	Yes	c	c	b	Yes	Yes	Yes
2373	Khayrashoal	b	c	Yes	b	b	Yes	Yes	Yes	Yes	c	b	c	Yes		Yes
2374	Shiarsol	b	b	a	c	b	a	b	Yes	a	c			Yes		a
2375	Bhangaband	b	c	a	b	b	a	Yes	Yes	Yes	c	b	c	a		a
2376	Bagashola	a	c	a	a	a	a	Yes	Yes	Yes	c	a	c	Yes		a

ys,village roads, banks & credit societies
 -Yes is given, If not available within the
 code viz; a for <5 Kms, b for 5-10 Kms
 place where facility is available is given).

Availability of miscellaneous facilities (If amenities available code -Yes is given, If not
 available within the village , the distance range code viz; a for < 5 Kms, b for 5-10 Kms
 and c for 10+ kms of nearest place where facility is available is given).

73	74	75	76	77	78	79	80	81	82	83	84	85	86	87	Name of Village	Serial Number
a				a	c	c	Yes	Yes	c	b	b	Yes	Yes	Yes	Kondamasuri	2332
a	Yes			a	b	c	Yes	Yes	b	b	b	Yes	Yes	Yes	Upur Banda	2333
															Raypur	2334
Yes			Yes	a	c	c	Yes	a	c	a	Yes	Yes	Yes	Yes	Chalunebar	2335
															Kharikabad	2336
															Kechkechia	2337
															Jhatibona	2338
a	Yes			b	c	b	Yes	a	c	a	b	Yes	Yes	Yes	Jahidpur	2339
a	Yes			b	c	c	Yes	b	c	Yes	c	Yes	Yes	Yes	Hatikata	2340
															Bhurjora	2341
Yes				b	c	c	Yes	Yes	c	Yes	Yes	Yes	Yes	Yes	Uttar Hazaratpur	2342
															Ahmadpur	2343
Yes			Yes	b	c	c	Yes	a	c	a	Yes	Yes	Yes	Yes	Sahebpur	2344
Yes				b	c	c	Yes	b	c	a	Yes	Yes	Yes	Yes	Bhadulia	2345
Yes															Bastabpur	2346
															Paschim Sibpur	2347
Yes	c			c	c	c	Yes	c	b	b	b	Yes	Yes	Yes	Gangpur	2348
															Gangarampur	2349
Yes			Yes	b	c	b	Yes	Yes	b	Yes	c	Yes	Yes	Yes	Sagarbhanga	2350
															Madanpur	2351
Yes	Yes			c	c	c	Yes	a	b	b	c	Yes	Yes	Yes	Bataspur	2352
Yes	Yes			c	c	c	Yes	a	b	b	c	Yes	Yes	Yes	Hanulia	2353
Yes	Yes		Yes	c	c	c	Yes	a	c	b	c	Yes	Yes	Yes	Palashbumi	2354
Yes	Yes			c	c	c	Yes	a	c	b	c	a	Yes	Yes	Tilshur	2355
Yes	Yes		Yes	c	c	c	Yes	a	c	b	c	Yes	Yes	Yes	Kese	2356
Yes	Yes		Yes	a	b	c	Yes	Yes	c	a	Yes	Yes	Yes	Yes	Barajor	2357
Yes	Yes		Yes	a	b	c	Yes	Yes	c	a	Yes	Yes	Yes	Yes	Krishnapur	2358
Yes	Yes	Yes		b	b	c	Yes	Yes	c	a	Yes	Yes	Yes	Yes	Mahammadpur	2359
															Chak Gobinda	2360
															Domahatat	2361
Yes	Yes	Yes	Yes	b	c	c	Yes	Yes	c	a	Yes	Yes	Yes	Yes	Purba Barkola	2362
Yes	Yes	Yes	Yes	a	b	c	Yes	Yes	c	a	Yes	Yes	Yes	Yes	Kendgara	2363
Yes			Yes	a	c	c	Yes	Yes	c	a	Yes	a	Yes	Yes	Pansuri	2364
															Sarsa	2365
Yes			Yes	a	c	c	Yes	Yes	Yes	a	Yes	a	Yes	Yes	Laubere	2366
Yes			Yes	b	c	c	Yes	a	c	a	Yes	Yes	Yes	Yes	Naopara	2367
a							Yes	Yes	c	Yes	Yes	Yes	Yes	Yes	Shilabatpur	2368
Yes			Yes	a	c	c	Yes	Yes	c	Yes	Yes	Yes	Yes	Yes	Naxrakanda	2369
Yes	b		Yes	b	c	c	Yes	c	c	b	c	Yes	Yes	Yes	Sermara	2370
Yes				b	c	c	Yes	a	c	a	Yes	Yes	Yes	Yes	Puratan Nagrakonda	2371
Yes				a	c	c	a	a	c	Yes	Yes	a	Yes	Yes	Birjuri	2372
Yes			Yes	Yes	c	Yes	Yes	Yes	Yes	Yes	Yes	Yes	Yes	Yes	Khayrashoal	2373
a							Yes	Yes	c	Yes	Yes	Yes	Yes	Yes	Shiarsol	2374
Yes			Yes	a	c	c	Yes	a	c	a	Yes	a	Yes	Yes	Bhangaband	2375
Yes	Yes		Yes	c	c	c	Yes	a	c	a	Yes	Yes	Yes	Yes	Bagashola	2376

Availability of miscellaneous facilities (If amenities available code -Yes is given, If not available within the village , the distance range code viz; a for < 5 Kms, b for 5-10 Kms and c for 10+ kms of nearest place where facility is available is given).													Availability of electricity (Yes/No)			
Serial Number	Name of Village	ASHA (Accredited Social Health Activist)	Community centre with/without TV	Sports Field,	Sports Club / Recreation Centre	Cinema / Video Hall	Public Library	Public Reading Room	Newspaper Supply	Assembly Polling station	Birth & Death Registration Office	Power Supply for Domestic Use (ED)	Power Supply for Agricultural Use (EAG)	Power Supply for Commercial Use (EC)	Power Supply for All Uses (EA)	
1	2	88	89	90	91	92	93	94	95	96	97	98	99	100	101	
2332	Kondamasuri	Yes	Yes	a	a	b	b	b	Yes	Yes	a	Yes	No	No	No	
2333	Upar Banda															
2334	Raypur	Yes	b	Yes	Yes	b	Yes	b	Yes	Yes	a	Yes	No	No	No	
2335	Chalunebar															
2336	Kharikabad	Yes	Yes	Yes	Yes	Yes	a	a	Yes	Yes	a	Yes	No	No	No	
2337	Kechkechia															
2338	Jhatibona															
2339	Jahidpur	Yes	Yes	Yes	Yes	c	b	a	Yes	Yes	b	Yes	No	No	No	
2340	Hatikata	Yes	Yes	Yes	Yes	Yes	b	b	Yes	a	b	Yes	No	No	No	
2341	Bhurjora															
2342	Uttar Hazaratpur															
2343	Ahmadpur	Yes	Yes	Yes	Yes	Yes	Yes	a	Yes	a	a	Yes	No	No	No	
2344	Sahebpur															
2345	Bhadulia	Yes	Yes	Yes	Yes	a	a	a	Yes	Yes	b	Yes	No	No	No	
2346	Bastabpur	Yes	Yes	Yes	Yes	Yes	Yes	b	Yes	a	b	Yes	No	No	No	
2347	Paschim Sibpur															
2348	Gangpur	Yes	Yes	Yes	Yes	c	c	Yes	Yes	Yes	b	Yes	No	No	No	
2349	Gangarampur															
2350	Sagarbhanga	Yes	c	Yes	Yes	c	c	c	Yes	Yes	b	Yes	No	No	No	
2351	Madanpur															
2352	Bataspur	b	c	Yes	Yes	c	c	c	Yes	Yes	b	Yes	No	No	No	
2353	Hanulia	Yes	c	Yes	Yes	c	c	c	Yes	Yes	b	Yes	No	No	No	
2354	Palashbumi	b	c	Yes	Yes	c	c	c	Yes	Yes	b	Yes	No	No	No	
2355	Tilshur	a	c	Yes	Yes	c	c	c	a	a	b	Yes	No	No	No	
2356	Kese	a	c	Yes	Yes	c	c	c	a	Yes	b	Yes	No	No	No	
2357	Barajor	Yes	Yes	Yes	Yes	b	a	a	Yes	Yes	b	Yes	No	Yes	No	
2358	Krishnapur	Yes	Yes	Yes	Yes	b	a	a	Yes	Yes	b	Yes	No	Yes	No	
2359	Mahammadpur	Yes	Yes	Yes	Yes	b	a	Yes	Yes	Yes	b	Yes	No	Yes	No	
2360	Chak Gobinda															
2361	Domahatat															
2362	Purba Barkola	Yes	Yes	Yes	Yes	c	a	a	Yes	Yes	b	Yes	No	Yes	No	
2363	Kendgara	Yes	Yes	Yes	Yes	b	Yes	Yes	Yes	Yes	b	Yes	No	Yes	No	
2364	Pansuri	Yes	a	Yes	Yes	c	a	Yes	Yes	Yes	a	Yes	No	No	No	
2365	Sarsa															
2366	Laubere	Yes	a	Yes	Yes	c	a	Yes	Yes	Yes	a	Yes	No	No	No	
2367	Naopara	Yes	Yes	Yes	Yes	Yes	a	a	Yes	Yes	a	Yes	No	No	No	
2368	Shilabatpur	Yes	Yes	Yes	Yes	Yes	Yes	Yes	Yes	Yes	Yes	Yes	No	No	No	
2369	Naxrakanda	Yes	Yes	Yes	Yes	Yes	Yes	Yes	Yes	Yes	Yes	Yes	No	No	No	
2370	Sermara	Yes	b	Yes	b	b	c	c	Yes	Yes	b	Yes	No	No	No	
2371	Puratan Nagrakonda	Yes	Yes	Yes	Yes	Yes	a	Yes	Yes	Yes	a	Yes	No	No	No	
2372	Birjuri	Yes	Yes	Yes	Yes	Yes	Yes	a	Yes	Yes	a	Yes	No	No	No	
2373	Khayrashoal	Yes	Yes	Yes	Yes	c	Yes	Yes	Yes	Yes	Yes	Yes	No	No	No	
2374	Shiarsol	Yes	Yes	Yes	Yes	Yes	Yes	Yes	Yes	Yes	Yes	Yes	No	No	No	
2375	Bhangaband	a	Yes	Yes	Yes	c	a	Yes	Yes	a	a	Yes	No	No	No	
2376	Bagashola	a	c	Yes	Yes	c	a	a	Yes	a	a	Yes	No	Yes	No	

Nearest Town		Land Use							
		Area under different types of land use (in hectares rounded up to one decimal place)							
Name	Distance range code i.e. a for < 5 Kms, b for 5-10 Kms and c for 10+ kms .	Forests	Area under Non-agricultural Uses	Barren and Un-cultivable land	Permanent Pastures and Other Grazing Lands	Land Under Miscellaneous Tree Crops etc.	Culturable Waste Land	Name of Village	Serial Number
102	103	104	105	106	107	108	109	2	1
DUBRAJPUR	c	0	3.4	0	0	0	8.1	Kondamasuri	2332
		5.7	12.2	0	0	0	8.1	Upar Banda	2333
DUBRAJPUR	c	30	6.6	0	0	0	4	Raypur	2334
		41.3	4.1	0	0	0	14.2	Chalunebar	2335
DUBRAJPUR	c	0	22.1	0	0	0	20.2	Kharikabad	2336
		0	22.3	0	0	0	12	Kechkechia	2337
		16.2	29	0	0	0	19.5	Jhatibona	2338
DUBRAJPUR	c	49.4	3.3	0	0	0	3.6	Jahidpur	2339
DUBRAJPUR	c	3.2	8	0	0	0	8.1	Hatikata	2340
		39.7	3.3	0	0	0	4.1	Bhurjora	2341
		24.7	8	0	0	0	3.6	Uttar Hazaratpur	2342
DUBRAJPUR	c	58.9	2.4	0	0	0	48	Ahmadpur	2343
		30	2.8	0	0	0	16.2	Sahebpur	2344
DUBRAJPUR	c	9.7	40.6	0	0	0	52.6	Bhadulia	2345
DUBRAJPUR	b	92.3	11.2	0	0	0	12.1	Bastabpur	2346
		0	21.8	0	0	0	18.2	Paschim Sibpur	2347
DUBRAJPUR	b	0	24.4	0	0	0	36.4	Gangpur	2348
		48.2	15.9	0	0	0	12.1	Gangarampur	2349
DUBRAJPUR	c	1.2	30.6	0	0	0	7.4	Sagarbhanga	2350
		5.7	7.8	0	0	0	22.3	Madanpur	2351
DUBRAJPUR	b	0	26.3	0	0	0	16.2	Bataspur	2352
DUBRAJPUR	b	16.6	8.1	0	0	0	33.6	Hanulia	2353
DUBRAJPUR	b	58.3	9.9	0	0	0	16.2	Palashbumi	2354
DUBRAJPUR	b	0	8.2	0	0	0	32.4	Tilshur	2355
DUBRAJPUR	b	17	12.4	0	0	0	3.6	Kese	2356
DUBRAJPUR	c	5.7	98.3	0	0	0	4	Barajor	2357
DUBRAJPUR	c	0	20.1	0	0	0	1.6	Krishnapur	2358
DUBRAJPUR	c	0	26.2	0	0	0	1.2	Mahammadpur	2359
		0	3.4	0	0	0	0.8	Chak Gobinda	2360
		0	6.4	0	0	0	0.8	Domahatat	2361
DUBRAJPUR	c	0	37.3	0	0	0	1.2	Purba Barkola	2362
DUBRAJPUR	c	0.4	34.8	0	0	0	1.6	Kendgara	2363
DUBRAJPUR	c	0	101.2	0	0	0	40.5	Pansuri	2364
		0	8	0	0	0	5.7	Sarsa	2365
DHUBRAJPUR	c	0	52.5	0	0	0	6.1	Laubere	2366
DUBRAJPUR	b	0	26.4	0	0	0	6.1	Naopara	2367
		14.6	4.2	0	0	0	5.7	Shilabatpur	2368
DUBRAJPUR	b	0	58.6	0	0	0	14.2	Naxrakanda	2369
DUBRAJPUR	b	2	0.9	0	0	0	66.8	Sermara	2370
DUBRAJPUR	c	2	8.1	0	0	0	64.4	Puratan Nagrakonda	2371
DUBRAJPUR	c	1.2	6.2	0	0	0	3.1	Birjuri	2372
DUBRAJPUR	c	0	20.3	0	0	0	6.5	Khayrashoal	2373
		0	16.6	0	0	0	14.2	Shiarsol	2374
DUBRAJPUR	c	46.9	59.8	0	0	0	41.7	Bhangaband	2375
DUBRAJPUR	c	0.8	39.6	0	0	0	20.2	Bagashola	2376

Land Use												
Area under different types of land use (in hectares rounded up to one decimal place)							Area irrigated by source (in hectare).					
Serial Number	Name of Village	Fallow lands other than current fallows	Current Fallows	Net Area Sown	Total Irrigated Land Area	Total Un-irrigated Land Area	Canals (C)	Wells/Tube-wells(W/TW)	Tanks/Lakes(T/L)	Water Falls(WF)	Others(O)	
1	2	110	111	112	113	114	115	116	117	118	119	
2332	Kondamasuri	0	0	60.3	0	60.3	0	0	0	0	0	
2333	Upar Banda	0	0	16.2	4	12.2	0	4	0	0	0	
2334	Raypur	0	0	63.1	4.3	58.8	0	4.3	0	0	0	
2335	Chalunebar	0	0	31.6	0.3	31.2	0	0.3	0	0	0	
2336	Kharikabad	0	0	255	12.4	242.6	0	2.3	10.1	0	0	
2337	Kechkechia	0	0	8.2	4.1	4.1	0	4.1	0	0	0	
2338	Jhatibona	0	0	0.7	0.4	0.4	0	0.4	0	0	0	
2339	Jahidpur	0	0	84.6	2.8	81.9	0	2.8	0	0	0	
2340	Hatikata	0	0	32.4	0.2	32.1	0	0.2	0	0	0	
2341	Bhurjora	0	0	47.8	0.3	47.4	0	0.3	0	0	0	
2342	Uttar Hazaratpur	0	0	6.1	1.3	4.8	0	1.3	0	0	0	
2343	Ahmadpur	0	0	133.1	1.5	131.6	0	0.3	1.2	0	0	
2344	Sahebpur	0	0	63.1	3.9	59.2	3.6	0.3	0	0	0	
2345	Bhadulia	0	0	149.7	6.5	143.2	3.6	2.9	0	0	0	
2346	Bastabpur	0	0	12.6	0.3	12.3	0	0.3	0	0	0	
2347	Paschim Sibpur	0	0	81.8	3.9	77.9	2.4	1.4	0	0	0	
2348	Gangpur	0	0	23.5	0.3	23.2	0	0.3	0	0	0	
2349	Gangarampur	0	0	90.2	5.5	84.7	5.3	0.3	0	0	0	
2350	Sagarbhanga	0	0	136.4	2.9	133.5	2.4	0.4	0	0	0	
2351	Madanpur	0	0	67.2	0.3	66.9	0	0.3	0	0	0	
2352	Bataspur	0	0	72.8	0.3	72.6	0	0.3	0	0	0	
2353	Hanulia	0	0	103.6	0.3	103.3	0	0.3	0	0	0	
2354	Palashbumi	0	0	165.9	0.3	165.6	0	0.3	0	0	0	
2355	Tilshur	0	0	121.4	0.4	121	0	0.4	0	0	0	
2356	Kese	0	0	64.8	0.3	64.4	0	0.3	0	0	0	
2357	Barajor	0	0	490.5	6.4	484	0	0.4	6.1	0	0	
2358	Krishnapur	0	0	53.4	6.4	47	0	0.3	6.1	0	0	
2359	Mahammadpur	0	0	82.6	4.3	78.2	0	0.2	4.1	0	0	
2360	Chak Gobinda	0	0	42.9	0.3	42.6	0	0.3	0	0	0	
2361	Domahatat	0	0	210.4	4.3	206.1	0	0.3	4	0	0	
2362	Purba Barkola	0	0	240.8	2.4	238.4	0	0.4	2	0	0	
2363	Kendgara	0	0	246.4	6.4	240.1	0	0.3	6.1	0	0	
2364	Pansuri	0	0	182.1	25.4	156.8	8.1	13.2	4.1	0	0	
2365	Sarsa	0	0	73.2	1.3	71.9	0	0.5	0.8	0	0	
2366	Laubere	0	0	139.2	8.4	130.8	0	0.3	8.1	0	0	
2367	Naopara	0	0	53.5	8.1	45.4	0	5.3	2.8	0	0	
2368	Shilabatpur	0	0	57.1	0.4	56.6	0	0.4	0	0	0	
2369	Naxrakanda	0	0	46.5	4.3	42.2	0	1.1	3.2	0	0	
2370	Sermara	0	0	45.3	0.4	44.9	0	0.4	0	0	0	
2371	Puratan Nagrakonda	0	0	95.9	0.4	95.5	0	0.4	0	0	0	
2372	Birjuri	0	0	106.2	0.4	105.7	0	0.4	0	0	0	
2373	Khayrashoal	0	0	125	3.9	121.2	0	0.2	3.6	0	0	
2374	Shiarsol	0	0	68.8	0.2	68.6	0	0.2	0	0	0	
2375	Bhangaband	0	0	121.4	0.4	121	0	0.4	0	0	0	
2376	Bagashola	0	0	651.1	250.2	400.9	216	6.2	28	0	0	

Name of three most important commodities manufactured			Name of Village	Serial Number
First	Second	Third		
120	121	122	2	1

Kondamasuri	2332
Upar Banda	2333
Raypur	2334
Chalunebar	2335
Kharikabad	2336
Kechkechia	2337
Jhatibona	2338
Jahidpur	2339
Hatikata	2340
Bhurjora	2341
Uttar Hazaratpur	2342
Ahmadpur	2343
Sahebpur	2344
Bhadulia	2345
Bastabpur	2346
Paschim Sibpur	2347
Gangpur	2348
Gangarampur	2349
Sagarbhanga	2350
Madanpur	2351
Bataspur	2352
Hanulia	2353
Palashbumi	2354
Tilshur	2355
Kese	2356
Barajor	2357
Krishnapur	2358
Mahammadpur	2359
Chak Gobinda	2360
Domahatat	2361
Purba Barkola	2362
Kendgara	2363
Pansuri	2364
Sarsa	2365
Laubere	2366
Naopara	2367
Shilabatpur	2368
Naxrakanda	2369
Sermara	2370
Puratan Nagrakonda	2371
Birjuri	2372
Khayrashoal	2373
Shiarsol	2374
Bhangaband	2375
Bagashola	2376

Census of India 2011
Amenities and Land use

Serial Number	Name of Village	Location code no.	Total area of the village (in hectares rounded up to one decimal place)	Total population (2011 census)	Number of households (2011 census)	Number of educational amenities available in village , the distance range code viz; a for 0-5 kms, b for 5-10 kms, c for 10+ kms of nearest place where facility is available							
						Pre-Primary school (PP)	Primary school (P)	Middle school (M)	Secondary School (S)	Senior Secondary school (SS)	Degree college of arts, science & commerce (ASC)	Engineering college(EC)	Medical college (MC)
1	2	3	4	5	6	7	8	9	10	11	12	13	14
2377	Maynadal	318382	257.7	1512	308	1	1	1	1	a	a	c	c
2378	Bankati	318383	60.7	32	7	1	1	a	a	a	a	c	c
2379	Jamrand	318384	116.5	866	165	1	1	a	a	b	b	c	c
2380	Churar	318385	178.9	1194	264	1	1	a	a	b	b	c	c
2381	Matiala	318386	95.5	0	0								
2382	Bhimgara	318387	125.8	2068	429	1	1	1	1	a	b	c	c
2383	Isgara	318388	116.4	705	128	1	1	a	b	b	c	c	c
2384	Narayanpur	318389	76.4	1134	258	1	1	a	b	b	b	c	c
2385	Beledanga	318390	103.2	507	121	1	1	a	b	b	c	c	c
2386	Rajanpur	318391	109.3	702	164	1	1	a	b	b	c	c	c
2387	Rasidpur	318392	294.6	1474	324	2	2	a	b	b	c	c	c
2388	Dherobazar	318393	103.5	935	190	1	1	a	a	a	c	c	c
2389	Balta	318394	172.4	629	126	1	1	1	b	b	c	c	c
2390	Parulbana	318395	91.5	330	81	1	1	b	b	b	c	c	c
2391	Singdanga	318396	50	0	0								
2392	Lohanagar	318397	91.6	150	31	1	1	b	b	b	c	c	c
2393	Majura	318398	103.2	561	121	2	2	a	a	a	c	c	c
2394	Panchra	318399	207.2	3412	799	11	11	2	2	1	b	c	c
2395	Simjuri	318400	110.3	213	46	1	1	a	a	a	b	c	c
2396	Chak Derola	318401	59.5	0	0								
2397	Chak Dakai	318402	124.8	128	27	c	a	a	a	a	b	c	c
2398	Ranipathar	318403	139.8	3753	827	1	1	1	a	a	b	c	c
2399	Amajola	318404	50.2	1035	236	1	1	a	a	a	b	c	c
2400	Barakuri	318405	524.3	1885	470	1	1	a	a	a	b	c	c
2401	Rayhosenpur	318406	67.5	113	25	b	a	b	b	b	b	c	c
2402	Idilpur	318407	47.6	777	147	1	1	b	b	b	b	c	c
2403	Pursunda	318408	200.5	2297	569	1	1	b	b	b	b	c	c
2404	Bibharpur	318409	71.6	263	66	c	a	a	a	a	b	c	c
2405	Maheshpur	318410	128.2	292	63	1	1	b	b	b	b	c	c
2406	Paigara	318411	125.1	607	171	1	1	1	b	b	b	c	c
2407	Bahadurpur	318412	269.7	2000	408	2	2	a	a	a	c	c	c
2408	Labarhsol	318413	60.8	702	152	1	1	b	b	b	c	c	c
2409	Nanna	318414	80.8	381	78	1	1	b	b	b	c	c	c
2410	Junidpur	318415	92	1067	243	2	2	1	1	1	c	c	c
2411	Chapla	318416	182.9	665	136	1	1	b	b	b	c	c	c
2412	Bharara	318417	239.2	1068	219	4	4	1	1	1	c	c	c
2413	Jamalchak	318418	40.4	0	0								
2414	Gaharakuri	318419	95.7	157	41	1	1	a	a	b	c	c	c
2415	Shrirampur	318420	206.4	1727	458	2	2	a	a	c	c	c	c
2416	Mahuribasa	318421	187.5	0	0								
2417	Bansayer	318422	355.6	876	195	3	3	a	a	c	c	c	c
2418	Geruapahari	318423	287.7	955	220	2	2	1	1	c	c	c	c
2419	Penchalia	318424	243.6	1327	320	1	1	1	b	b	c	c	c
2420	Manjuria	318425	163.4	0	0								
2421	Kanakpur	318426	184.5	0	0								

- Village Directory

(As in 2009)

le. (If not available within the : < 5 Kms, b for 5-10 Kms and c cility is available is given).						Number of Medical Amenities available. (If not available within the village , the distance range code viz; a for < 5 Kms, b for 5-10 Kms and c for 10+ kms of nearest place where facility is available is given).						Name of Village	Serial Number					
Management institute (MI)	Polytechnic (Pt)	Vocational training school /ITI	Non-formal training centre (NFTC)	Special school for disabled (SSD)	Others (specify)	Community health centre (CHC)	Primary health centre (PHC)	Primary health sub centre (PHS)	Maternity and child welfare centre (MCW)	T.B. clinic (TBC)	Hospital-allopathic (HA)			Hospital-alternative medicine (HO)	Dispensary (D)	Veterinary hospital (VH)	Mobile health clinic (MHC)	Family welfare centre (FWC)
15	16	17	18	19	20	21	22	23	24	25	26	27	28	29	30	31	2	1
c	c	c		c		c	a	a		c	a		a	a			Maynadal	2377
c	c	c		c		c	a	a		c	a		a	a			Bankati	2378
c	c	c		c			b	a	c	c			a	a			Jamrand	2379
c	c	c		c			b	l	c	c			a	a			Churar	2380
																	Matiala	2381
c	c	c		c			a	l	c	c			3	l			Bhingara	2382
c	c			c			b	a	c	c			a	a			Isgara	2383
c	c	c		c			b	a		c			a	a			Narayanpur	2384
c	c			c			b	a	c	c			a	a			Beledanga	2385
c	c			c			b	a	c	c				a	a		Rajanpur	2386
c	c			c			b	a	c	c				a	a		Rasidpur	2387
c	c	c		c		c	a	a		c			a	a			Dherobazar	2388
c	c	c		c		b	b	b		c			b	b			Balta	2389
c	c	c		c		b	b	b		c			b	b			Parulbana	2390
																	Singdanga	2391
c	c	c		c		b	b	b		c			b	b			Lohanagar	2392
c	c	c		c		c	a	a		c			a	c			Majura	2393
c	c	c		c		l	l	l		c			l	b	b		Panchra	2394
c	c	c		c				b		c			a	a			Simjuri	2395
																	Chak Derola	2396
c	c	c		c		a	a	a		c			a	b			Chak Dakai	2397
c	c	c		c		c	a	l		c			a	b			Ranipathar	2398
c	c	c		c		c	a	a		c			a	b			Amajola	2399
c	c	c		c		a	a	a		c			a	b			Barakuri	2400
c	c	c		c		b	a	a		c			b	b			Rayhosenpur	2401
c	c	c		c		b	a	a		c			b	b			Idilpur	2402
c	c	c		c		b	b	b		c			b	b			Pursunda	2403
c	c	c		c		a	a	a		c			a	b			Bibharpur	2404
c	c	c		c		b	a	a		c			c	b			Maheshpur	2405
c	c	c		c		l	l	l		c			c				Paigara	2406
c	c	c		c		c	l	l		c			a	c			Bahadurpur	2407
c	c	c		c		b	b	b		c			b	c			Labarhsol	2408
c	c	c		c		b	b	b	b	c			b	c			Nanna	2409
c	c	c		c		c	a	a		c			a	c			Junidpur	2410
c	c	c		c		b	b	b		c			b	b			Chapla	2411
c	c	c		c		b	a	a		c			b	c			Bharara	2412
																	Jamalchak	2413
c	c	c		c		a	b	a	a	c	c	c	b	b			Gaharakuri	2414
c	c	c		c		c	b	a	a	c	c	c	c	c			Shrirampur	2415
																	Mahuribasa	2416
c	c	c		c		c	c	a		c	c	c	c	c			Bansayer	2417
c	c	c		c		l	c	l	b	c	c	c	c	c			Geruapahari	2418
c	c	c		c		c	b	b	b	c	c	c	c	c			Penchalia	2419
																	Manjuria	2420
																	Kanakpur	2421

Serial Number	Name of Village	Number of Non-Government Medical Amenities available.							Availability of drinking water - Yes / No							
		Charitable non Govt. hospital/Nursing home.	Medical practitioner with MBBS Degree	Medical practitioner with other degree	Medical practitioner with no degree	Traditional practitioner and faith healer.	Medicine Shop	Others	Tap water (Treated/Untreated)	Well water (Covered / Uncovered well)	Hand Pump	Tube wells / Bore well	Spring	River / Canal	Tank / Pond / Lake	Others
1	2	32	33	34	35	36	37	38	39	40	41	42	43	44	45	46
2377	Maynadal	0	0	0	0	0	0	0	No	Yes	Yes	No	No	No	Yes	No
2378	Bankati	0	0	0	0	0	0	0	No	Yes	Yes	No	No	Yes	Yes	No
2379	Jamrand	0	0	0	0	0	0	0	No	Yes	Yes	Yes	No	Yes	Yes	No
2380	Churar	0	0	0	0	0	0	0	No	Yes	Yes	Yes	No	Yes	Yes	No
2381	Matiala															
2382	Bhingara	0	2	1	0	0	1	0	No	Yes	Yes	Yes	No	Yes	Yes	No
2383	Isgara	0	0	0	0	0	0	0	No	Yes	Yes	Yes	No	Yes	Yes	No
2384	Narayanpur	0	0	0	0	0	0	0	No	Yes	Yes	Yes	No	Yes	Yes	No
2385	Beledanga	0	0	0	0	0	0	0	No	Yes	Yes	Yes	No	Yes	Yes	No
2386	Rajanpur	0	0	0	0	0	0	0	No	Yes	Yes	Yes	No	Yes	Yes	No
2387	Rasidpur	0	0	0	0	0	0	0	No	Yes	Yes	Yes	No	Yes	Yes	No
2388	Dherobazar	0	0	0	0	0	0	0	No	No	Yes	Yes	No	Yes	Yes	No
2389	Balta	0	0	0	1	0	0	0	No	Yes	Yes	Yes	No	Yes	Yes	No
2390	Parulbana	0	0	0	0	0	0	0	No	Yes	Yes	Yes	No	Yes	Yes	No
2391	Singdanga															
2392	Lohanagar	0	0	0	0	0	0	0	No	Yes	Yes	Yes	No	Yes	Yes	No
2393	Majura	0	0	0	2	0	0	0	No	Yes	Yes	Yes	No	Yes	Yes	No
2394	Panchra	0	1	2	4	0	2	0	No	Yes	Yes	Yes	No	Yes	Yes	No
2395	Simjuri	0	0	0	0	0	0	0	No	Yes	Yes	Yes	No	Yes	Yes	No
2396	Chak Derola															
2397	Chak Dakai	0	0	0	0	0	0	0	No	Yes	Yes	Yes	No	Yes	Yes	No
2398	Ranipathar	0	0	0	2	0	2	0	No	No	Yes	No	No	Yes	Yes	No
2399	Amajola	0	0	0	0	0	0	0	No	Yes	Yes	No	No	Yes	Yes	No
2400	Barakuri	0	0	0	2	0	0	0	No	Yes	Yes	Yes	No	No	Yes	No
2401	Rayhosenpur	0	0	0	1	0	0	0	No	Yes	Yes	Yes	No	Yes	Yes	No
2402	Idilpur	0	0	0	0	0	0	0	No	Yes	Yes	Yes	No	Yes	Yes	No
2403	Pursunda	0	1	0	4	0	0	0	No	Yes	Yes	Yes	No	Yes	Yes	No
2404	Bibharpur	0	1	2	4	0	3	0	No	Yes	Yes	Yes	No	Yes	Yes	No
2405	Maheshpur	0	0	0	4	0	0	0	No	Yes	Yes	Yes	No	Yes	Yes	No
2406	Paigara	0	0	0	4	0	0	0	No	Yes	Yes	Yes	No	Yes	Yes	No
2407	Bahadurpur	0	0	0	0	0	0	0	No	Yes	Yes	Yes	No	Yes	Yes	No
2408	Labarhsol	0	0	0	0	0	0	0	No	Yes	Yes	Yes	No	No	Yes	No
2409	Nanna	0	0	0	0	0	0	0	No	Yes	Yes	Yes	No	No	Yes	No
2410	Junidpur	0	0	0	2	0	0	0	No	Yes	Yes	Yes	No	Yes	Yes	No
2411	Chapla	0	0	0	1	0	0	0	No	Yes	Yes	Yes	No	Yes	Yes	No
2412	Bharara	0	0	0	3	0	0	0	No	Yes	Yes	Yes	No	Yes	Yes	No
2413	Jamalchak															
2414	Gaharakuri	0	0	0	0	0	0	0	No	Yes	Yes	No	No	Yes	Yes	No
2415	Shrirampur	0	0	0	0	0	1	0	No	Yes	Yes	Yes	No	Yes	Yes	No
2416	Mahuribasa															
2417	Bansayer	0	0	0	0	0	0	0	No	Yes	Yes	No	No	Yes	Yes	No
2418	Geruapahari	0	0	0	0	0	1	0	No	Yes	Yes	No	No	Yes	Yes	No
2419	Penchalia	0	0	0	0	0	0	0	No	Yes	Yes	No	No	Yes	Yes	No
2420	Manjuria															
2421	Kanakpur															

Availability of toilet & others Yes / No				Communication and transport facilities (If amenities available code -Yes is given except for Village Pin Code ,If not available within the village , the distance range code viz; a for < 5 Kms, b for 5-10 Kms and c for 10+ kms of nearest place where facility is available is given).								
Community toilet including bath.	Community toilet excluding bath.	Rural sanitary mart or sanitary hardware outlet available near the village.	Community bio- gas or recycle of waste for productive use.	Post office(PO)	Sub post office (SPO)	Post & Telegraph office (P&TO)	Village Pin Code	Telephones (Land lines)	Public call office (PCO)	Mobile phone coverage	Name of Village	Serial Number
47	48	49	50	51	52	53	54	55	56	57	2	1
No	No	No	No	a	a	a	731133	a	a	Yes	Maynadal	2377
No	No	No	No	a	a	a	731133	a	a	Yes	Bankati	2378
No	No	No	No	a	b	b	731125	Yes	b	Yes	Jamrand	2379
No	No	No	No	Yes	b	b	731133	Yes	b	Yes	Churar	2380
											Matiala	2381
No	No	No	No	a	b	b	731133	Yes	Yes	Yes	Bhimgara	2382
No	No	No	No	a	b	b	731133	Yes	b	Yes	Isgara	2383
No	No	No	No	a	b	b	731133	Yes	c	Yes	Narayanpur	2384
No	No	No	No	a	b	b	731125	Yes	c	Yes	Beledanga	2385
No	No	No	No	a	b	b	731237	Yes	b	Yes	Rajanpur	2386
No	No	No	No	a	b	b	731133	Yes	b	Yes	Rasidpur	2387
No	No	No	No	a	a	a	731133	a	a	Yes	Dherobazar	2388
No	No	No	No	b	b	b	731133	b	b	Yes	Balta	2389
No	No	No	No	b	b	b	731133	b	b	Yes	Parulbana	2390
											Singdanga	2391
No	No	No	No	c	c	c	731103	b	c	Yes	Lohanagar	2392
No	No	No	No	a	a	a	731133	Yes	a	Yes	Majura	2393
No	No	No	No	Yes	a	Yes	731133	Yes	Yes	Yes	Panchra	2394
No	No	No	No	a	a	b	731133	Yes	b	Yes	Simjuri	2395
											Chak Derola	2396
No	No	No	No	a	a	a	731133	a	a	Yes	Chak Dakai	2397
No	No	No	Yes	a	Yes	Yes	731133	Yes	Yes	Yes	Ranipathar	2398
No	No	No	Yes	a	a	a	731133	a	a	Yes	Amajola	2399
No	No	No	No	a	a	a	731133	Yes	a	Yes	Barakuri	2400
No	No	No	No	b	a	a	731133	Yes	Yes	Yes	Rayhosenpur	2401
No	No	No	No	b	a	a	731133	a	a	Yes	Idilpur	2402
No	No	No	No	b	Yes	Yes	731133	Yes	Yes	Yes	Pursunda	2403
No	No	No	No	a	a	a	731133	Yes	a	Yes	Bibharpur	2404
No	No	No	No	b	a	a	731133	Yes	Yes	Yes	Maheshpur	2405
No	No	No	No	b	Yes	Yes	731133	Yes	Yes	Yes	Paigara	2406
No	No	No	No	a	a	a	731133	a	a	Yes	Bahadurpur	2407
No	No	No	No	b	b	b	731133	Yes	b	Yes	Labarhsol	2408
No	No	No	No	b	b	b	731133	Yes	b	Yes	Nanna	2409
No	No	No	No	a	a	a	731133	Yes	Yes	Yes	Junidpur	2410
No	No	No	No	b	b	b	731133	b	b	Yes	Chapla	2411
No	No	No	No	b	b	b	731238	Yes	Yes	Yes	Bharara	2412
											Jamalchak	2413
No	No	No	Yes	c	b	c	731125	b	b	Yes	Gaharakuri	2414
No	No	No	No	c	c	c	731125	Yes	Yes	Yes	Shrirampur	2415
											Mahuribasa	2416
No	No	No	No	c	c	c	731125	b	b	Yes	Bansayer	2417
No	No	No	No	c	c	c	731125	b	b	Yes	Geruapahari	2418
No	No	No	No	c	c	c	731125	b	b	Yes	Penchalia	2419
											Manjuria	2420
											Kanakpur	2421

Communication and transport facilities (If amenities available code -Yes is given except for Village Pin Code ,If not available within the village , the distance range code viz; a for < 5 Kms, b for 5-10 Kms and c for 10+ kms of nearest place where facility is available is given).													Village connected to highway (If amenities available code viz; a for < 5 Kms, b for 5-10 Kms and c for 10+ kms of nearest place where facility is available is given).			
Serial Number	Name of Village	Internet cafes/ Common service centre (CSC)	Private courier facility	Bus service (Public & Private)	Railway stations	Auto/Modified Autos	Taxis and Vans	Tractors	Cycle-pulled rickshaws(Manual & Machine driven)	Carts driven by animals	Sea /River ferry service	Connected to national highway(NH)	Connected to state highway(SH)	Connected to major district road (MDR)	Connected to others district road	Pucca roads
1	2	58	59	60	61	62	63	64	65	66	67	68	69	70	71	72
2377	Maynadal	a	c	a	b	a	a	a	Yes	Yes	c	a	c	a		Yes
2378	Bankati	a	c	a	b	b	a	a	Yes	Yes	c	a	c	a		a
2379	Jamrand	b	b	a	a	a	a	Yes	Yes	Yes	c	a	b	c	b	a
2380	Churar	b	b	a	a	a	a	Yes	Yes	Yes	c	a	b	c	b	a
2381	Matiala															
2382	Bhingara	b	b	Yes	Yes	Yes	Yes	Yes	Yes	Yes	c		b	c	b	Yes
2383	Isgara	a	b	a	a	a	b	Yes	Yes	Yes	c	b	Yes	c	c	a
2384	Narayanpur	b	b	a	Yes	a	a	Yes	Yes	Yes	c	a	Yes	c	b	a
2385	Beledanga	a	a	a	a	a	a	Yes	Yes	Yes	c	a	Yes	c	b	a
2386	Rajanpur	a	a	a	a	a	a	Yes	Yes	Yes	c	b	b	c	c	a
2387	Rasidpur	a	a	a	a	a	a	Yes	Yes	Yes	c	b	b	c	c	b
2388	Dherobazar	a	c	a	a	a	a	Yes	Yes	Yes	c	a	c	b	a	a
2389	Balta	b	c	b	a	a	a	Yes	Yes	Yes	c	c	c	c		b
2390	Parulbana	b	c	b	b	b	b	Yes	Yes	Yes	c	b	c	c		b
2391	Singdanga															
2392	Lohanagar	c	c	b	b	b	b	Yes	Yes	Yes	c	c	c	c		b
2393	Majura	a	c	a	a	a	a	Yes	Yes	Yes	c	c	c	c		a
2394	Panchra		b	Yes	Yes	Yes	Yes	Yes	Yes	Yes	c	b	Yes	b		Yes
2395	Simjuri	c	c	Yes	a	a	a	Yes	Yes	Yes	c		Yes	c	c	a
2396	Chak Derola															
2397	Chak Dakai	a	c	a	a	a	a	a	Yes	Yes	c	c	c	b		a
2398	Ranipathar	a	b	a	a	a	a	Yes	Yes	Yes	c	a	b	b		b
2399	Amajola	a	b	a	a	a	a	Yes	Yes	Yes	c	a	b	b		a
2400	Barakuri	a	b	a	Yes	a	Yes	Yes	Yes	Yes	c	b	b	b		a
2401	Rayhosenpur	b	b	b	a	b	b	Yes	Yes	Yes	c	b	Yes	b		a
2402	Idilpur	b	b	a	a	a	a	Yes	Yes	Yes	c	b	Yes	b		a
2403	Pursunda	b	b	a	a	a	Yes	Yes	Yes	Yes	c	a	c	b		a
2404	Bibharpur	a	c	a	a	a	a	Yes	Yes	Yes	c	c	c	b		a
2405	Maheshpur	a	c	a	a	a	a	Yes	Yes	Yes	c	a	c	b		a
2406	Paigara	b	c	a	a	a	a	Yes	Yes	Yes	c	a	c	b		a
2407	Bahadurpur	a	c	a	a	a	a	Yes	Yes	Yes	c	a	c	c		a
2408	Labarhsol	b	c	b	b	b	b	Yes	Yes	Yes	c	c	c	c		b
2409	Nanna	b	c	b	b	b	b	Yes	Yes	Yes	c	c	c	c		b
2410	Junidpur	a	b	a	a	a	Yes	Yes	Yes	Yes	c	a	b	c		b
2411	Chapla	b	c	b	b	b	b	Yes	Yes	Yes	c	c	c	b		b
2412	Bharara	b	c	b	b	b	b	Yes	Yes	Yes	c	c	c	c		b
2413	Jamalchak															
2414	Gaharakuri	b	c	a	c	b	b	Yes	Yes	Yes	c	c	c	a		a
2415	Shrirampur	Yes	c	Yes	c	c	Yes	Yes	Yes	Yes	c	c	c		Yes	Yes
2416	Mahuribasa															
2417	Bansayer	b	c	Yes	c	b	b	Yes	Yes	Yes	c	c	c	a		a
2418	Geruapahari	b	c	Yes	c	b	b	Yes	Yes	Yes	c	c	c			Yes
2419	Penchalia	b	c	b	c	c	b	Yes	Yes	Yes	c	c	c	b	c	b
2420	Manjuria															
2421	Kanakpur															

ys,village roads, banks & credit societies
 -Yes is given, If not available within the code viz; a for <5 Kms, b for 5-10 Kms place where facility is available is given).

Availability of miscellaneous facilities (If amenities available code -Yes is given, If not available within the village , the distance range code viz; a for < 5 Kms, b for 5-10 Kms and c for 10+ kms of nearest place where facility is available is given).

73	74	75	76	77	78	79	80	81	82	83	84	85	86	87	Name of Village	Serial Number
Yes			Yes	a	c	c	Yes	a	c	Yes	Yes	a	b	Yes	Maynadal	2377
Yes				a	c	c	Yes	a	c	a	Yes	a	Yes	Yes	Bankati	2378
Yes	Yes	Yes		b	b	c	Yes	Yes	c	a	Yes	Yes	Yes	Yes	Jamrand	2379
Yes	Yes	Yes	Yes	b	b	c	Yes	Yes	c	a	Yes	Yes	Yes	Yes	Churar	2380
															Matiala	2381
Yes	Yes	Yes	Yes	b	b	c	Yes	Yes	Yes	Yes	Yes	Yes	Yes	Yes	Bhingara	2382
Yes	Yes	Yes		b	b	c	Yes	Yes	c	a	Yes	Yes	Yes	Yes	Isgara	2383
Yes	Yes	Yes	Yes	b	b	c	Yes	Yes	c	a	Yes	Yes	Yes	Yes	Narayanpur	2384
Yes	Yes	Yes		b	a	c	Yes	Yes	c	a	Yes	Yes	Yes	Yes	Beledanga	2385
Yes	Yes	Yes		a	b	c	Yes	Yes	c	a	Yes	Yes	Yes	Yes	Rajanpur	2386
Yes	Yes	Yes	Yes	a	b	c	Yes	Yes	c	a	Yes	Yes	Yes	Yes	Rasidpur	2387
Yes	Yes		Yes	c	c	c	Yes	a	c	a	c	Yes	Yes	Yes	Dherobazar	2388
Yes	Yes			Yes	c	c	Yes	b	c	b	c	Yes	Yes	Yes	Balta	2389
Yes	Yes	Yes	Yes	c	c	c	Yes	b	c	a	b	Yes	Yes	Yes	Parulbana	2390
															Singdanga	2391
Yes	Yes	Yes	Yes	c	c	c	Yes	b	c	b	c	b	b	Yes	Lohanagar	2392
Yes	Yes			c	c	c	Yes	a	c	a	c	Yes	Yes	Yes	Majura	2393
Yes	Yes		Yes	b	b	c	Yes	Yes	b	Yes	b	Yes	Yes	Yes	Panchra	2394
Yes	Yes	Yes		b	c	c	Yes	Yes	c	Yes	Yes	Yes	Yes	Yes	Simjuri	2395
															Chak Derola	2396
Yes	a			c	c	c	a	a	c	a	c	a	a	Yes	Chak Dakai	2397
Yes	Yes		Yes	b	b	c	Yes	Yes	b	Yes	Yes	Yes	Yes	Yes	Ranipathar	2398
Yes	Yes		Yes	b	b	c	Yes	a	b	a	Yes	a	a	Yes	Amajola	2399
Yes	Yes		Yes	b	b	c	Yes	a	b	a	b	Yes	Yes	Yes	Barakuri	2400
Yes	Yes			b	b	c	Yes	a	b	a	b	a	a	Yes	Rayhosenpur	2401
Yes	Yes			b	b	b	Yes	a	b	a	b	Yes	Yes	Yes	Idilpur	2402
Yes	Yes		Yes	b	b	b	Yes	Yes	b	Yes	b	Yes	Yes	Yes	Pursunda	2403
Yes	Yes			c	c	b	Yes	a	c	a	c	Yes	Yes	Yes	Bibharpur	2404
Yes	Yes			c	c	c	a	a	c	a	c	Yes	Yes	Yes	Maheshpur	2405
Yes	Yes			c	c	c	Yes	Yes	c	Yes	c	a	a	Yes	Paigara	2406
Yes	Yes		Yes	c	c	c	Yes	a	c	a	c	Yes	Yes	Yes	Bahadurpur	2407
Yes	Yes			c	c	c	Yes	a	c	b	c	Yes	Yes	Yes	Labarhsol	2408
Yes	Yes			c	c	c	Yes	a	c	b	c	Yes	Yes	Yes	Nanna	2409
Yes	Yes		Yes	b	b	c	Yes	a	b	a	b	Yes	Yes	Yes	Junidpur	2410
Yes	Yes	b		c	c	c	Yes	b	c	b	c	Yes	Yes	Yes	Chapla	2411
Yes	Yes		Yes	c	c	c	Yes	Yes	c	b	c	Yes	Yes	Yes	Bharara	2412
															Jamalchak	2413
Yes	Yes			c	c	c	Yes	a	c	b	c	a	a	Yes	Gaharakuri	2414
Yes	Yes		Yes	c	c	c	Yes	Yes	c	Yes	c	Yes	Yes	Yes	Shrirampur	2415
															Mahuribasa	2416
Yes	Yes			c	c	c	Yes	b	c	a	c	Yes	Yes	Yes	Bansayer	2417
Yes	Yes			c	c	c	Yes	b	c	Yes	c	Yes	Yes	Yes	Geruapahari	2418
Yes	Yes		Yes	c	c	c	Yes	b	c	b	c	Yes	Yes	Yes	Penchalia	2419
															Manjuria	2420
															Kanakpur	2421

Availability of miscellaneous facilities (If amenities available code -Yes is given, If not available within the village , the distance range code viz; a for < 5 Kms, b for 5-10 Kms and c for 10+ kms of nearest place where facility is available is given).													Availability of electricity (Yes/No)			
Serial Number	Name of Village	ASHA (Accredited Social Health Activist)	Community centre with/without TV	Sports Field,	Sports Club / Recreation Centre	Cinema / Video Hall	Public Library	Public Reading Room	Newspaper Supply	Assembly Polling station	Birth & Death Registration Office	Power Supply for Domestic Use (ED)	Power Supply for Agricultural Use (EAG)	Power Supply for Commercial Use (EC)	Power Supply for All Uses (EA)	
1	2	88	89	90	91	92	93	94	95	96	97	98	99	100	101	
2377	Maynadal	Yes	a	Yes	Yes	c	a	Yes	Yes	Yes	a	Yes	No	No	No	
2378	Bankati	a	a	Yes	Yes	c	a	Yes	a	a	a	Yes	No	No	No	
2379	Jamrand	Yes	Yes	Yes	Yes	b	Yes	Yes	Yes	Yes	b	Yes	No	Yes	No	
2380	Churar	Yes	Yes	Yes	Yes	b	a	a	Yes	Yes	b	Yes	No	Yes	No	
2381	Matiala															
2382	Bhingara	Yes	Yes	Yes	Yes	b	a	a	Yes	Yes	b	Yes	No	Yes	No	
2383	Isgara	Yes	Yes	Yes	Yes	b	Yes	Yes	Yes	Yes	b	Yes	No	Yes	No	
2384	Narayanpur	Yes	Yes	Yes	Yes	b	a	a	Yes	Yes	b	Yes	No	Yes	No	
2385	Beledanga	Yes	Yes	Yes	Yes	a	Yes	Yes	Yes	Yes	b	Yes	No	Yes	No	
2386	Rajanpur	Yes	Yes	Yes	Yes	a	Yes	Yes	Yes	Yes	b	Yes	No	Yes	No	
2387	Rasidpur	Yes	Yes	Yes	Yes	a	Yes	Yes	Yes	Yes	b	Yes	No	Yes	No	
2388	Dherobazar	Yes	c	a	Yes	b	a	a	a	a	a	Yes	No	No	No	
2389	Balta	a	c	Yes	Yes	c	b	b	Yes	Yes	b	Yes	Yes	Yes	Yes	
2390	Parulbana	a	c	Yes	Yes	b	b	b	b	a	Yes	Yes	No	No	No	
2391	Singdanga															
2392	Lohanagar	a	c	Yes	Yes	c	c	c	b	b	b	Yes	No	No	No	
2393	Majura	Yes	c	Yes	Yes	c	a	a	Yes	Yes	a	Yes	No	No	No	
2394	Panchra	Yes	b	Yes	Yes	b	Yes	Yes	Yes	Yes	Yes	Yes	No	Yes	No	
2395	Simjuri	Yes	Yes	Yes	Yes	c	Yes	Yes	Yes	Yes	b	Yes	No	Yes	No	
2396	Chak Derola															
2397	Chak Dakai	a	c	a	a	c	a	a	Yes	a	a	Yes	No	No	No	
2398	Ranipathar	Yes	b	Yes	Yes	b	a	a	Yes	Yes	a	Yes	No	Yes	No	
2399	Amajola	Yes	b	a	Yes	b	a	a	Yes	a	a	Yes	No	No	No	
2400	Barakuri	Yes	b	Yes	Yes	b	a	a	Yes	Yes	a	Yes	No	Yes	No	
2401	Rayhosenpur	a	b	Yes	Yes	b	b	b	Yes	a	b	Yes	No	No	No	
2402	Idilpur	Yes	b	Yes	Yes	b	b	b	Yes	Yes	b	Yes	No	No	No	
2403	Pursunda	Yes	c	Yes	Yes	c	b	b	Yes	Yes	b	Yes	No	No	No	
2404	Bibharpur	a	c	Yes	Yes	c	a	a	Yes	a	a	Yes	No	No	No	
2405	Maheshpur	a	c	a	Yes	c	b	b	Yes	Yes	b	Yes	No	No	No	
2406	Paigara	Yes	c	Yes	Yes	c	b	b	Yes	a	b	Yes	No	Yes	No	
2407	Bahadurpur	Yes	c	Yes	Yes	c	a	a	Yes	Yes	a	Yes	No	No	No	
2408	Labarhsol	a	c	Yes	Yes	c	b	b	Yes	Yes	b	Yes	No	No	No	
2409	Nanna	Yes	c	Yes	Yes	c	b	b	Yes	a	Yes	Yes	No	No	No	
2410	Junidpur	Yes	c	Yes	Yes	c	a	a	Yes	Yes	a	Yes	Yes	No	No	
2411	Chapla	a	c	Yes	Yes	c	b	b	Yes	Yes	b	Yes	No	No	No	
2412	Bharara	Yes	c	a	a	c	b	b	Yes	a	b	Yes	Yes	Yes	Yes	
2413	Jamalchak															
2414	Gaharakuri	a	c	Yes	Yes	c	c	c	Yes	a	b	Yes	No	No	No	
2415	Shrirampur	a	c	Yes	Yes	c	c	c	Yes	Yes	Yes	Yes	No	No	No	
2416	Mahuribasa															
2417	Bansayer	Yes	c	Yes	Yes	c	c	c	a	a	b	Yes	No	No	No	
2418	Geruapahari	Yes	c	Yes	Yes	c	c	c	Yes	Yes	Yes	Yes	No	No	No	
2419	Penchalia	b	c	Yes	Yes	c	c	c	b	Yes	b	Yes	No	No	No	
2420	Manjuria															
2421	Kanakpur															

Nearest Town		Land Use							
		Area under different types of land use (in hectares rounded up to one decimal place)							
Name	Distance range code i.e. a for < 5 Kms, b for 5-10 Kms and c for 10+ kms .	Forests	Area under Non-agricultural Uses	Barren and Un-cultivable land	Permanent Pastures and Other Grazing Lands	Land Under Miscellaneous Tree Crops etc.	Culturable Waste Land	Name of Village	Serial Number
102	103	104	105	106	107	108	109	2	1
DUBRAJPUR	c	0	40.4	0	0	0	24.5	Maynadal	2377
DUBRAJPUR	c	0	2.4	0	0	0	2.4	Bankati	2378
DUBRAJPUR	c	0	25.5	0	0	0	4	Jamrand	2379
DUBRAJPUR	b	0	20.5	0	0	0	7.3	Churar	2380
		0	13	0	0	0	3.2	Matiala	2381
dubrajpur	c	0	18.9	0	0	0	2.4	Bhingara	2382
DUBRAJPUR	c	0	35.1	0	0	0	6.2	Isgara	2383
DUBRAJPUR	c	0	16.5	0	0	0	3.2	Narayanpur	2384
DUBRAJPUR	c	0	24.4	0	0	0	7.7	Beledanga	2385
DUBRAJPUR	c	0	25.9	0	0	0	2.4	Rajanpur	2386
DUBRAJPUR	c	0	69.6	0	0	0	35.6	Rasidpur	2387
DUBRAJPUR	c	0.8	28.2	0	0	0	40.1	Dherobazar	2388
DUBRAJPUR		0	12.2	0	0	0	38.8	Balta	2389
DUBRAJPUR	c	0	3.9	0	0	0	26.8	Parulbana	2390
		0	4.6	0	0	0	40.5	Singdanga	2391
DUBRAJPUR	c	11.3	4.2	0	0	0	0	Lohanagar	2392
DUBRAJPUR	c	0	9.3	0	0	0	1.9	Majura	2393
DUBRAJPUR	b	0	35.6	0	0	0	0	Panchra	2394
DUBRAJPUR	c	0.4	16.4	0	0	0	2.8	Simjuri	2395
		0	1.6	0	0	0	2	Chak Derola	2396
DUBRAJPUR	c	2.4	4.2	0	0	0	2	Chak Dakai	2397
DUBRAJPUR	c	0	38.6	0	0	0	2	Ranipathar	2398
DUBRAJPUR	c	0	10.1	0	0	0	0	Amajola	2399
DUBRAJPUR	b	0	40.3	0	0	0	30.4	Barakuri	2400
DUBRAJPUR	b	0	2.8	0	0	0	0.4	Rayhosenpur	2401
DUBRAJPUR		0	2.2	0	0	0	0	Idilpur	2402
DUBRAJPUR	b	0	34.2	0	0	0	0	Pursunda	2403
DUBRAJPUR	c	0	14.2	0	0	0	0	Bibharpur	2404
DUBRAJPUR	b	0	5.2	0	0	0	0	Maheshpur	2405
DUBRAJPUR	b	0	16.3	0	0	0	0	Paigara	2406
DUBRAJPUR	c	0	40.6	0	0	0	4.4	Bahadurpur	2407
DUBRAJPUR	c	0	4.1	0	0	0	0	Labarhsol	2408
DUBRAJPUR	c	4	6.9	0	0	0	0.4	Nanna	2409
DUBRAJPUR	c	4	17.4	0	0	0	8	Junidpur	2410
DUBRAJPUR	c	4	12.8	0	0	0	72.8	Chapla	2411
DUBRAJPUR	c	2	43.7	0	0	0	7.3	Bharara	2412
		10.5	4.1	0	0	0	7.3	Jamalchak	2413
DUBRAJPUR	b	8.5	12.4	0	0	0	10.1	Gaharakuri	2414
DUBRAJPUR	b	0	24.3	0	0	0	20.2	Shrirampur	2415
		36.4	9.4	0	0	0	20.2	Mahuribasa	2416
DUBRAJPUR	b	12.1	37.9	0	0	0	93.1	Bansayer	2417
DUBRAJPUR	b	10.1	14.6	0	0	0	20.2	Geruapahari	2418
DUBRAJPUR	b	6.1	16.2	0	0	0	12.1	Penchalia	2419
		24.3	16.1	0	0	0	36.4	Manjuria	2420
		10.1	14.1	0	0	0	16.2	Kanakpur	2421

Land Use												
Area under different types of land use (in hectares rounded up to one decimal place)							Area irrigated by source (in hectare).					
Serial Number	Name of Village	Fallow lands other than current fallows	Current Fallows	Net Area Sown	Total Irrigated Land Area	Total Un-irrigated Land Area	Canals (C)	Wells/Tube-wells(W/TW)	Tanks/Lakes(T/L)	Water Falls(WF)	Others(O)	
1	2	110	111	112	113	114	115	116	117	118	119	
2377	Maynadal	0	0	192.8	28.3	164.5	10.1	2.3	12.1	0	3.8	
2378	Bankati	0	0	55.8	0.4	55.5	0	0.4	0	0	0	
2379	Jamrand	0	0	87	5.1	81.9	1.6	0.3	3.2	0	0	
2380	Churar	0	0	151.1	6.3	144.8	0	4.3	2	0	0	
2381	Matiala	0	0	79.3	1.9	77.4	0	0.6	1.2	0	0	
2382	Bhingara	0	0	104.4	7.1	97.3	0	3.1	4	0	0	
2383	Isgara	0	0	75.1	5.1	70	0	1.9	3.2	0	0	
2384	Narayanpur	0	0	56.6	2.5	54.2	1.6	0.5	0.4	0	0	
2385	Beledanga	0	0	71.1	1.1	70	0	0.3	0.8	0	0	
2386	Rajanpur	0	0	80.9	11.2	69.8	0	8.3	2.8	0	0	
2387	Rasidpur	0	0	189.4	8.3	181	0	6.3	2	0	0	
2388	Dherobazar	0	0	34.4	1.5	32.9	0	1.1	0.4	0	0	
2389	Balta	0	0	121.4	1	120.4	0	0.6	0.4	0	0	
2390	Parulbana	0	0	60.7	0.4	60.3	0	0.4	0	0	0	
2391	Singdanga	0	0	4.9	0.4	4.5	0	0.4	0	0	0	
2392	Lohanagar	0	0	76.1	0.3	75.7	0	0.3	0	0	0	
2393	Majura	0	0	92	92	0	0	92	0	0	0	
2394	Panchra	0	0	171.6	1.5	170	0	0.3	1.2	0	0	
2395	Simjuri	0	0	90.6	6.1	84.6	0	0.4	5.6	0	0	
2396	Chak Derola	0	0	55.9	1.2	54.8	0	0.3	0.8	0	0	
2397	Chak Dakai	0	0	116.2	19.3	96.9	0	14.4	4.9	0	0	
2398	Ranipathar	0	0	99.1	3.2	95.9	0	3.2	0	0	0	
2399	Amajola	0	0	40.1	1.9	38.2	0.8	0.3	0.8	0	0	
2400	Barakuri	0	0	453.6	0.3	453.4	0	0.3	0	0	0	
2401	Rayhosenpur	0	0	64.4	48	16.4	0	48	0	0	0	
2402	Idilpur	0	0	45.3	4.4	40.9	0	0.4	4	0	0	
2403	Pursunda	0	0	166.3	0.3	166	0	0.3	0	0	0	
2404	Bibharpur	0	0	57.4	2.4	55	0	0.4	2	0	0	
2405	Maheshpur	0	0	123	2.5	120.5	0	0.5	2	0	0	
2406	Paigara	0	0	108.9	4.4	104.4	0	0.4	4	0	0	
2407	Bahadurpur	0	0	224.6	0.4	224.2	0	0.4	0	0	0	
2408	Labarhsol	0	0	56.7	0.5	56.2	0	0.5	0	0	0	
2409	Nanna	0	0	69.5	1	68.5	0	0.5	0.6	0	0	
2410	Junidpur	0	0	62.6	0.4	62.2	0	0.4	0	0	0	
2411	Chapla	0	0	93.4	40.5	52.8	0	40.5	0	0	0	
2412	Bharara	0	0	186.2	0.4	185.8	0	0.4	0	0	0	
2413	Jamalchak	0	0	18.5	0.3	18.2	0	0.3	0	0	0	
2414	Gaharakuri	0	0	64.8	0.4	64.4	0	0.4	0	0	0	
2415	Shrirampur	0	0	161.9	0.4	161.4	0	0.4	0	0	0	
2416	Mahuribasa	0	0	121.4	0.4	121.1	0	0.4	0	0	0	
2417	Bansayer	0	0	212.5	0.3	212.2	0	0.3	0	0	0	
2418	Geruapahari	0	0	242.8	0.5	242.4	0	0.5	0	0	0	
2419	Penchalia	0	0	209.2	0.3	208.9	0	0.3	0	0	0	
2420	Manjuria	0	0	86.6	0.3	86.3	0	0.3	0	0	0	
2421	Kanakpur	0	0	144.1	0.5	143.6	0	0.5	0	0	0	

Name of three most important commodities manufactured			Name of Village	Serial Number
First	Second	Third		
120	121	122	2	1
			Maynadal	2377
			Bankati	2378
			Jamrand	2379
			Churar	2380
			Matiala	2381
			Bhimgara	2382
			Isgara	2383
			Narayanpur	2384
			Beledanga	2385
			Rajanpur	2386
			Rasidpur	2387
			Dherobazar	2388
			Balta	2389
			Parulbana	2390
			Singdanga	2391
			Lohanagar	2392
			Majura	2393
			Panchra	2394
			Simjuri	2395
			Chak Derola	2396
			Chak Dakai	2397
			Ranipathar	2398
			Amajola	2399
			Barakuri	2400
			Rayhosenpur	2401
			Idilpur	2402
			Pursunda	2403
			Bibharpur	2404
			Maheshpur	2405
			Paigara	2406
			Bahadurpur	2407
			Labarhsol	2408
			Nanna	2409
			Junidpur	2410
			Chapla	2411
			Bharara	2412
			Jamalchak	2413
			Gaharakuri	2414
			Shrirampur	2415
			Mahuribasa	2416
			Bansayer	2417
			Geruapahari	2418
			Penchalia	2419
			Manjuria	2420
			Kanakpur	2421

Census of India 2011
Amenities and Land use

Serial Number	Name of Village	Location code no.	Total area of the village (in hectares rounded up to one decimal place)	Total population (2011 census)	Number of households (2011 census)	Number of educational amenities available in village, the distance range code viz; a for 0-5 kms, b for 5-10 kms, c for 10+ kms of nearest place where facility is available								
						Pre-Primary school (PP)	Primary school (P)	Middle school (M)	Secondary School (S)	Senior Secondary school (SS)	Degree college of arts, science & commerce (ASC)	Engineering college(EC)	Medical college (MC)	
1	2	3	4	5	6	7	8	9	10	11	12	13	14	
2422	Babuirjor	318427	368.2	3038	771	11	11	2	1	1	c	c	c	
2423	Ilamkuri	318428	196.9	981	226	1	1	a	a	b	c	c	c	
2424	Hariektala	318429	359.5	2362	517	2	2	a	a	a	c	c	c	
2425	Dhulkomra	318430	150	241	44	1	1	a	a	a	c	c	c	
2426	Barra	318431	614.7	10798	2223	4	3	1	1	1	c	c	c	
2427	Arjjunshuli	318432	301.1	243	53	1	1	b	a	a	c			
2428	Parsundi	318433	642.6	2726	601	4	4	1	1	b	c			
2429	Paschim Barkola	318434	240.8	1220	242	1	1		a	b	c			
2430	Simsa	318435	238	0	0									
2431	Tamra	318436	280	1190	290	1	1	1	a	c	c			
2432	Maldiha	318437	77.8	118	31	1	1	a	a	b	c			
2433	Bheleni	318438	231.5	1041	248	1	1	a	b	c	c			
2434	Beinui	318439	229.5	714	146	1	1	b	a	b	c			
2435	Barjadihi	318440	117	0	0									
2436	Jamalpur	318441	175.6	985	185	1	1	a	a	b	c			
2437	Meherpur	318442	44.4	651	135	1	1	a	a	b	c			
2438	Gohalia	318443	86.9	0	0									
2439	Simuldihi	318444	86.4	474	97	1	1	a	a	b	c			
2440	Arazi Jamalpur	318445	99.3	340	76	c								
2441	Nabasan	318446	440.3	2498	564	2	2	1	1	b	c			
2442	Kathi	318447	139.4	1791	344	1	1	a	a	a	b	c	c	
2443	Khajuria	318448	56	25	3	c								
2444	Khalajuri	318449	145.8	25	4	a	a	a	a	a	c	c	c	
2445	Ruppur	318450	90.2	16	2	b								
2446	Kankartala	318451	294.6	3390	683	2	2	1	a	a	b	c	c	
2447	Binodpur	318452	144	605	137	2	2	a	a	a	c	c	c	
2448	Sira	318453	326.6	1209	254	1	1	a	a	b	c	c	c	
2449	Nalgara	318454	267.1	317	63	1	1	1	1	b	c	c	c	
2450	Palpai	318455	246	2937	717	1	1	a	a	a	b	c	c	
2451	Rasa	318456	601.7	4037	931	4	3	1	1	1	b	c	c	
2452	Panjeala	318457	51.7	0	0									
2453	Sahapur	318458	96	2597	531	1	1	a	a	a	b	c	c	
2454	Mundira	318459	140.4	1439	319	1	1	1	1	1	b	c	c	
2455	Ichhabpur	318460	82.3	0	0									
2456	Bhurachak	318461	119.3	0	0									
2457	Dakshin Hazaratur	318462	62.9	3420	696	2	2	1	1	1	c	c	c	
2458	Aurrang	318463	50.3	656	139	1	1	b	a	b	c			
Block T O T A L :			27218.9	153248	34107	196	194	40	25	17	0	0	0	
District T O T A L :			442556.4	3052956	715476	3315	3226	769	412	198	9	7	1	

- Village Directory

(As in 2009)

le. (If not available within the : < 5 Kms, b for 5-10 Kms and c cility is available is given).						Number of Medical Amenities available. (If not available within the village , the distance range code viz; a for < 5 Kms, b for 5-10 Kms and c for 10+ kms of nearest place where facility is available is given).						Name of Village	Serial Number					
Management institute (MI)	Polytechnic (Pt)	Vocational training school /ITI	Non-formal training centre (NFTC)	Special school for disabled (SSD)	Others (specify)	Community health centre (CHC)	Primary health centre (PHC)	Primary health sub centre (PHS)	Maternity and child welfare centre (MCW)	T.B. clinic (TBC)	Hospital-allopathic (HA)			Hospital-alternative medicine (HO)	Dispensary (D)	Veterinary hospital (VH)	Mobile health clinic (MHC)	Family welfare centre (FWC)
15	16	17	18	19	20	21	22	23	24	25	26	27	28	29	30	31	2	1
c	c	c		c		c	b	l	l	c	c	c	c	c			Babuirjor	2422
c	c	c		c		c	b	a	a	c	c	c	c	c			Ilamkuri	2423
c	c	c		c		c	a	l	a	c	c	c	c	c			Hariektala	2424
c	c	c		c		c	a	a	a	c	c	c	c	c			Dhulkomra	2425
c	c	c		c		c	l										Barra	2426
c	c	c		c		c	a	b	a	c	c	c	a	c			Arjjunshuli	2427
c	c	c		c		c	c	l	b	c	c	c	c	c			Parsundi	2428
c	c	c		c		c	c	a	b	c	c	c	c	c			Paschim Barkola	2429
																	Simsa	2430
c	c	c		c		c	c	a	b	c	c	c	c	c			Tamra	2431
c	c	c		c		c	b	a	b	c	c	c	c	c			Maldiha	2432
c	c	c		c		c	c	b	c	c	c	c	c	c			Bheleni	2433
c	c	c		c		c	c	b	b	c	c		c	c			Beinui	2434
																	Barjadihi	2435
c	c	c		c		c	c	a	b	c	c		c	c			Jamalpur	2436
c	c	c		c		c	c	a	b	c	c		c	c			Meherpur	2437
																	Gohalia	2438
c	c	c		c		c	c	a	b	c	c		c	c			Simuldihi	2439
																	Arazi Jamalpur	2440
c	c	c		c		c	c	l	b	c	c		c	c			Nabasan	2441
c	c	c		c			a	a		c							Kathi	2442
																	Khajuria	2443
c	c	c		c		c	a	a	a	a	c	c	a	c		c	Khalajuri	2444
																	Ruppur	2445
c	c	c		c				l		c							Kankartala	2446
c	c	c		c			b	b		c							Binodpur	2447
c	c	c				c	b	l					b	c			Sira	2448
c	c	c		c		c	c	b	c	c	c		c	c			Nalgara	2449
c	c	c		c		c	c	b		c			b	b			Palpai	2450
c	c	c		c		c	b	l		c							Rasa	2451
																	Panjeala	2452
c	c	c		c		c	c	a		c			b	b			Sahapur	2453
c	c	c		c		c	c	l		c				b			Mundira	2454
																	Ichhabpur	2455
																	Bhurachak	2456
c	c	c		c		c	c	b		c			b	c			Dakshin Hazaratur	2457
c	c	c		c		c	b	a	b	c	c		c	c			Aurang	2458
0	0	4	0	0	0	3	4	29	1	0	0	0	7	2	0	0	: Block T O T A L	
6	5	26	167	4	121	36	87	654	112	38	14	5	131	51	8	62	: District T O T A L	

Serial Number	Name of Village	Number of Non-Government Medical Amenities available.							Availability of drinking water - Yes / No							
		Charitable non Govt. hospital/Nursing home.	Medical practitioner with MBBS Degree	Medical practitioner with other degree	Medical practitioner with no degree	Traditional practitioner and faith healer.	Medicine Shop	Others	Tap water (Treated/Untreated)	Well water (Covered / Uncovered well)	Hand Pump	Tube wells / Bore well	Spring	River / Canal	Tank / Pond / Lake	Others
1	2	32	33	34	35	36	37	38	39	40	41	42	43	44	45	46
2422	Babuirjor	0	0	0	0	0	1	0	No	Yes	Yes	Yes	No	No	Yes	No
2423	Ilamkuri	0	0	0	0	0	0	0	No	Yes	Yes	No	No	Yes	Yes	No
2424	Hariektala	0	0	0	0	0	0	0	No	Yes	Yes	No	No	Yes	Yes	No
2425	Dhulkomra	0	0	0	0	0	0	0	No	Yes	Yes	No	No	Yes	Yes	No
2426	Barra	0	1	5	1	0	5	0	No	Yes	No	Yes	No	No	Yes	No
2427	Arjjunshuli	0	0	0	0	0	0	0	No	Yes	No	Yes	No	No	Yes	No
2428	Parsundi	0	0	0	0	0	0	0	No	Yes	No	Yes	No	No	Yes	No
2429	Paschim Barkola	0	0	0	0	0	0	0	No	Yes	Yes	Yes	No	Yes	Yes	No
2430	Simsa															
2431	Tamra	0	0	0	0	0	0	0	No	Yes	Yes	No	No	Yes	Yes	No
2432	Maldiha	0	0	0	0	0	0	0	No	Yes	Yes	No	No	Yes	Yes	No
2433	Bheleni	0	0	0	0	0	0	0	No	Yes	Yes	No	No	Yes	Yes	No
2434	Beinui	0	0	0	0	0	0	0	No	Yes	Yes	No	No	Yes	Yes	No
2435	Barjadihi															
2436	Jamalpur	0	0	0	0	0	0	0	No	Yes	Yes	No	No	Yes	Yes	No
2437	Meherpur	0	0	0	0	0	0	0	No	Yes	Yes	No	No	No	Yes	No
2438	Gohalia															
2439	Simuldihi	0	0	0	0	0	0	0	No	Yes	Yes	No	No	No	Yes	No
2440	Arazi Jamalpur	0	0	0	0	0	0	0	No	No	No	No	No	No	No	No
2441	Nabasan	0	0	0	0	0	0	0	No	Yes	Yes	No	No	Yes	Yes	No
2442	Kathi	0	0	0	0	0	0	0	Yes	Yes	Yes	Yes	No	No	Yes	No
2443	Khajuria	0	0	0	0	0	0	0	No	No	No	No	No	No	No	No
2444	Khalajuri	0	0	0	0	0	0	0	No	No	No	Yes	No	No	Yes	No
2445	Ruppur	0	0	0	0	0	0	0	No	No	No	No	No	No	No	No
2446	Kankartala	0	0	0	0	0	0	0	No	Yes	Yes	Yes	No	No	Yes	No
2447	Binodpur	0	0	0	0	0	0	0	No	Yes	Yes	Yes	No	Yes	Yes	No
2448	Sira	0	0	0	2	0	0	0	No	Yes	Yes	No	No	Yes	Yes	No
2449	Nalgara	0	0	0	0	0	0	0	No	No	No	Yes	No	Yes	Yes	No
2450	Palpai	0	0	0	0	0	0	0	No	Yes	No	Yes	No	Yes	No	No
2451	Rasa	0	0	0	5	0	1	0	No	Yes	No	Yes	No	Yes	Yes	No
2452	Panjeala															
2453	Sahapur	0	0	0	0	0	0	0	No	Yes	No	Yes	No	Yes	No	No
2454	Mundira	0	0	0	0	0	1	0	No	Yes	No	Yes	No	Yes	Yes	No
2455	Ichhabpur															
2456	Bhurachak															
2457	Dakshin Hazaratur	0	0	0	0	0	0	0	No	Yes	No	Yes	No	Yes	Yes	No
2458	Aurrang	0	0	0	0	0	0	0	No	Yes	No	Yes	No	Yes	Yes	No
Block T O T A L :		0	7	14	46	8	26	0	1	116	108	66	0	82	121	0
District T O T A L :		43	109	375	637	143	433	12	187	706	1720	1357	0	1016	1954	54

Availability of toilet & others Yes / No				Communication and transport facilities (If amenities available code -Yes is given except for Village Pin Code ,If not available within the village , the distance range code viz; a for < 5 Kms, b for 5-10 Kms and c for 10+ kms of nearest place where facility is available is given).								
Community toilet including bath.	Community toilet excluding bath.	Rural sanitary mart or sanitary hardware outlet available near the village.	Community bio- gas or recycle of waste for productive use.	Post office(PO)	Sub post office (SPO)	Post & Telegraph office (P&TO)	Village Pin Code	Telephones (Land lines)	Public call office (PCO)	Mobile phone coverage	Name of Village	Serial Number
47	48	49	50	51	52	53	54	55	56	57	2	1
No	No	No	No	c	c	c	731125	Yes	Yes	Yes	Babuirjor	2422
No	No	No	No	c	c	c	731125	a	a	Yes	Ilamkuri	2423
No	No	No	No	c	c	Yes	731125	Yes	a	Yes	Hariektala	2424
No	No	No	No	c	c	c	731125	Yes	b	Yes	Dhulkomra	2425
No	No	No	No	c	Yes	c	731125	Yes	Yes	Yes	Barra	2426
No	No	No	No	a	a	c	731125	a	a	Yes	Arjjunshuli	2427
No	No	No	No	Yes	c	c	731125	Yes		Yes	Parsundi	2428
No	No	No	No	c	Yes	c	731125	b	b	Yes	Paschim Barkola	2429
											Simsa	2430
No	No	No	No	a	b	c	731125	a	b	Yes	Tamra	2431
No	No	No	No	a	b	c	731132	a	b	Yes	Maldiha	2432
No	No	No	No	b	b	c	731125	b	c	Yes	Bheleni	2433
No	No	No	No	b	a	c	731125	b	b	Yes	Beinui	2434
											Barjadihi	2435
No	No	No	No	b	a	c	731125	a	b	Yes	Jamalpur	2436
No	No	No	No	b	a	c	731133	b	b	Yes	Meherpur	2437
											Gohalia	2438
No	No	No	No	b	a	c	731125	b	b	Yes	Simuldihi	2439
No	No	No	No			c	731125	b	a	Yes	Arazi Jamalpur	2440
No	No	No	No	c	Yes	b	731125	Yes	b	Yes	Nabasan	2441
No	No	No	No			b	731125			Yes	Kathi	2442
No	No	No	No			c	731130	a	b	Yes	Khajuria	2443
No	No	No	No	a	a	b	731124	a	a	Yes	Khalajuri	2444
No	No	No	No			b	731125	a	b	Yes	Ruppur	2445
No	No	No	No		Yes	b	731125			Yes	Kankartala	2446
No	No	No	No	c		b	731125	a	b	Yes	Binodpur	2447
No	No	No	No	c	a	c	731125	b	b	Yes	Sira	2448
No	No	No	No	c	c	c	731125	b	b	Yes	Nalgara	2449
No	No	No	No	b	c	c	731125	b	b	Yes	Palpai	2450
No	No	No	No	Yes	b	c	731125	Yes	Yes	Yes	Rasa	2451
											Panjeala	2452
No	No	No	No	a	b	b	731125	Yes	b	Yes	Sahapur	2453
No	No	No	Yes	Yes	b	b	731125	Yes	Yes	Yes	Mundira	2454
											Ichhabpur	2455
											Bhurachak	2456
No	No	No	Yes	Yes	b	b	731125	Yes	Yes	Yes	Dakshin Hazaratur	2457
No	No	No	No	a	a	b	731125	a	b	Yes	Aurang	2458
0	0	1	36	15	10	6	130	43	18	122	: Block T O T A L	
37	37	356	146	244	195	41	2229	1130	420	1993	: District T O T A L	

Communication and transport facilities (If amenities available code -Yes is given except for Village Pin Code ,If not available within the village , the distance range code viz; a for < 5 Kms, b for 5-10 Kms and c for 10+ kms of nearest place where facility is available is given).													Village connected to highway (If amenities available code village , the distance range c and c for 10+ kms of nearest			
Serial Number	Name of Village	Internet cafes/ Common service centre (CSC)	Private courier facility	Bus service (Public & Private)	Railway stations	Auto/Modified Autos	Taxis and Vans	Tractors	Cycle-pulled rickshaws(Manual & Machine driven)	Carts driven by animals	Sea /River ferry service	Connected to national highway(NH)	Connected to state highway(SH)	Connected to major district road (MDR)	Connected to others district road	Pucca roads
1	2	58	59	60	61	62	63	64	65	66	67	68	69	70	71	72
2422	Babuirjor	Yes	c	Yes	c	c	Yes	Yes	Yes	Yes	c	c	c		Yes	Yes
2423	Ilamkuri	a	c	a	c	c	a	Yes	Yes	Yes	c	c	c	a	Yes	a
2424	Hariektala	a	c	Yes	c	c	a	Yes	Yes	Yes	c	c	c		b	Yes
2425	Dhulkomra	b	c	Yes	c	c	b	Yes	Yes	Yes	c	c	c		b	Yes
2426	Barra	Yes	b	Yes	c	b	Yes	Yes	Yes	Yes	c	c		Yes	Yes	a
2427	Arjjunshuli	c	c	Yes	c	c	Yes	Yes	Yes	Yes	c	c	c	Yes	Yes	Yes
2428	Parsundi	c	c	Yes	c	b	Yes	Yes	Yes	Yes	c	c	c		Yes	Yes
2429	Paschim Barkola	c	c	Yes	c	b	Yes	Yes	Yes	Yes	Yes	c	c		Yes	Yes
2430	Simsa															
2431	Tamra	c	c	Yes	c	b	Yes	Yes	Yes	Yes	c	c	c		Yes	Yes
2432	Maldiha	c	c	Yes	c	c	Yes	Yes	Yes	Yes	c	c	c		Yes	Yes
2433	Bheleni	c	c	Yes	c	c	Yes	Yes	Yes	Yes	c	c	c		Yes	a
2434	Beinui	c	c	Yes	c	c	Yes	Yes	Yes	Yes	c	c	c		Yes	Yes
2435	Barjadihi															
2436	Jamalpur	c	c	Yes	c	c	Yes	Yes	Yes	Yes	c	c	c		Yes	a
2437	Meherpur	c	c	Yes	c	c	Yes	Yes	Yes	Yes	c	c	c		Yes	a
2438	Gohalia															
2439	Simuldihi	c	c	Yes	c	c	Yes	Yes	Yes	Yes	c	c	c		Yes	Yes
2440	Arazi Jamalpur	c	b	a	c	c	b	Yes	a	c					a	
2441	Nabasan	c	c	Yes	c	c	Yes	Yes	Yes	Yes	c	c	c		Yes	Yes
2442	Kathi	b	b	Yes	c	c	a	Yes	Yes	Yes	c	c			Yes	a
2443	Khajuria	b	b	a	c	b	a	a	Yes	a	c			Yes	a	
2444	Khalajuri	a	c	Yes	c	c	b	a	a	a	c	c	c	c	a	a
2445	Ruppur	b	b	b	c	c	a	b	Yes	a	c				b	
2446	Kankartala	b	b	Yes	c	c	b	Yes	Yes	Yes	c	c		Yes	Yes	a
2447	Binodpur	b	b	a	c	Yes	Yes	Yes	Yes	Yes	c	c	b	b	Yes	a
2448	Sira	b	b	Yes	c	c	Yes	Yes	Yes	Yes	c					Yes
2449	Nalgara	c	c	Yes	c	c	b	Yes	Yes	Yes	c	c	c			Yes
2450	Palpai	c	c	b	c	c	c	Yes	Yes	Yes	c	c	c		Yes	b
2451	Rasa	c	c	Yes	Yes	c	Yes	Yes	Yes	Yes	c	c		Yes	Yes	a
2452	Panjeala															
2453	Sahapur	c	c	Yes	c	c	c	Yes	Yes	Yes	c	c	c		Yes	Yes
2454	Mundira	c	b	Yes	b	c	Yes	Yes	Yes	Yes	c	c	c	Yes	Yes	Yes
2455	Ichhabpur															
2456	Bhurachak															
2457	Dakshin Hazaratur	c	b	Yes	c	c	Yes	Yes	Yes	Yes	c	c	c	Yes	Yes	Yes
2458	Aurrang	c	c	Yes	c	c	Yes	Yes	Yes	Yes	c	c	c		Yes	Yes
Block T O T A L :		4	0	51	5	4	39	106	118	121	2	0	8	18	44	43
District T O T A L :		89	67	812	39	124	890	1320	1743	1947	80	3	195	377	776	784

ys,village roads, banks & credit societies - Yes is given, If not available within the code viz; a for <5 Kms, b for 5-10 Kms place where facility is available is given).							Availability of miscellaneous facilities (If amenities available code -Yes is given, If not available within the village , the distance range code viz; a for < 5 Kms, b for 5-10 Kms and c for 10+ kms of nearest place where facility is available is given).											
73	74	75	76	77	78	79	80	81	82	83	84	85	86	87	Name of Village	Serial Number		
Yes	Yes		Yes	c	c	c	Yes	Yes	c	Yes	c	Yes	Yes	Yes	Babuirjor	2422		
Yes	Yes		Yes	c	c	c	Yes	a	c	a	c	Yes	Yes	Yes	Ilankuri	2423		
Yes	Yes	Yes	Yes	c	c	c	Yes	a	c	a	c	Yes	Yes	Yes	Hariektala	2424		
Yes	Yes			c	c	c	Yes	a	c	a	c	Yes	Yes	Yes	Dhulkomra	2425		
Yes	Yes		Yes	Yes	c	c	Yes	Yes	Yes	Yes	Yes	Yes	Yes	Yes	Barra	2426		
Yes	Yes		Yes	c	c	c	Yes	a	c	a	c	Yes	Yes	Yes	Arjjunshuli	2427		
Yes	Yes		Yes	Yes	c	c	Yes	Yes	c	a	b	Yes	Yes	Yes	Parsundi	2428		
Yes	Yes	Yes	Yes	a	c	c	Yes	a	c	a	b	Yes	Yes	Yes	Paschim Barkola	2429		
															Simsa	2430		
Yes	Yes		Yes	a	c	c	Yes	Yes	c	b	b	Yes	Yes	Yes	Tamra	2431		
Yes	Yes		Yes	a	c	c	Yes	a	c	b	b	a	Yes	Yes	Maldiha	2432		
Yes	Yes		Yes	c	c	b	Yes	Yes	c	b	c	Yes	Yes	Yes	Bheleni	2433		
Yes	Yes		Yes	c	c	c	Yes	a	c	a	c	Yes	Yes	Yes	Beinui	2434		
															Barjadihi	2435		
Yes	Yes		Yes	c	c	c	Yes	Yes	c	a	c	Yes	Yes	Yes	Jamalpur	2436		
Yes	Yes		Yes	c	c	c	Yes	Yes	c	a	c	Yes	Yes	Yes	Meherpur	2437		
															Gohalia	2438		
Yes	Yes		Yes	c	c	c	Yes	Yes	c	a	c	Yes	Yes	Yes	Simuldihi	2439		
a							Yes	Yes	c	Yes	Yes	Yes	Yes	Yes	Arazi Jamalpur	2440		
Yes	Yes		Yes	c	c	c	Yes	Yes	c	Yes	c	Yes	Yes	Yes	Nabasan	2441		
Yes	Yes		Yes			c	Yes	Yes	Yes	Yes	Yes	Yes	Yes	Yes	Kathi	2442		
						c	Yes	Yes	c	Yes	Yes	Yes	Yes	Yes	Khajuria	2443		
Yes				c	c	c	a	a	c	a	c	a	a	a	Khalajuri	2444		
						c	Yes	Yes	c	Yes	Yes	Yes	Yes	Yes	Ruppur	2445		
Yes	Yes		Yes			c	Yes	Yes	c	Yes	Yes	Yes	Yes	Yes	Kankartala	2446		
Yes	Yes					c	Yes	Yes	c	Yes	Yes	Yes	Yes	Yes	Binodpur	2447		
Yes	Yes		Yes			c	Yes	Yes	c	Yes	Yes	Yes	Yes	Yes	Sira	2448		
Yes			c			c	Yes	a	c	b	Yes	Yes	a	Yes	Nalgara	2449		
Yes	c		Yes	c	c	c	Yes	Yes	c	b	Yes	Yes	Yes	Yes	Palpai	2450		
Yes			Yes	b	c	c	Yes	Yes	c	Yes	Yes	Yes	Yes	Yes	Rasa	2451		
															Panjeala	2452		
Yes	c	c	Yes	a	c	c	Yes	a	c	a	c	Yes	Yes	Yes	Sahapur	2453		
Yes			Yes	b	c	c	Yes	Yes	Yes	Yes	Yes	Yes	Yes	Yes	Mundira	2454		
															Ichhabpur	2455		
															Bhurachak	2456		
Yes	c	c	Yes	b	c	c	Yes	Yes	Yes	Yes	c	Yes	Yes	Yes	Dakshin Hazaratur	2457		
Yes	Yes		Yes	c	c	c	Yes	Yes	b	Yes	c	Yes	Yes	Yes	Aurang	2458		
111	80	26	79	5	0	3	126	71	13	41	53	112	121	129	: Block T O T A L			
1810	473	250	1538	122	11	210	2186	1157	128	588	693	1251	2093	2174	: District T O T A L			

Availability of miscellaneous facilities (If amenities available code -Yes is given, If not available within the village , the distance range code viz; a for < 5 Kms, b for 5-10 Kms and c for 10+ kms of nearest place where facility is available is given).													Availability of electricity (Yes/No)			
Serial Number	Name of Village	ASHA (Accredited Social Health Activist)	Community centre with/without TV	Sports Field,	Sports Club / Recreation Centre	Cinema / Video Hall	Public Library	Public Reading Room	Newspaper Supply	Assembly Polling station	Birth & Death Registration Office	Power Supply for Domestic Use (ED)	Power Supply for Agricultural Use (EAG)	Power Supply for Commercial Use (EC)	Power Supply for All Uses (EA)	
1	2	88	89	90	91	92	93	94	95	96	97	98	99	100	101	
2422	Babuirjor	Yes	c	Yes	Yes	c	c	c	Yes	Yes	a	Yes	Yes	No	No	
2423	Ilamkuri	a	c	Yes	Yes	c	c	c	a	Yes	a	Yes	Yes	No	No	
2424	Hariektala	Yes	c	Yes	Yes	c	c	c	Yes	Yes	a	Yes	No	No	No	
2425	Dhulkomra	Yes	c	Yes	Yes	c	c	c	Yes	Yes	a	Yes	No	No	No	
2426	Barra	Yes	Yes	Yes	Yes	Yes	Yes	Yes	Yes	Yes	Yes	Yes	Yes	Yes	Yes	
2427	Arjjunshuli	Yes	Yes	Yes	a	c	a	a	Yes	Yes	b	Yes	No	No	No	
2428	Parsundi	Yes	Yes	Yes	Yes	c	b	b	Yes	Yes	Yes	Yes	No	Yes	No	
2429	Paschim Barkola	Yes	Yes	Yes	Yes	c	b	b	Yes	Yes	a	Yes	No	No	No	
2430	Simsa															
2431	Tamra	Yes	Yes	Yes	Yes	c	b	b	Yes	Yes	a	Yes	No	No	No	
2432	Maldiha	Yes	Yes	Yes	Yes	c	b	b	Yes	Yes	a	Yes	No	No	No	
2433	Bheleni	Yes	Yes	Yes	Yes	c	c	c	Yes	Yes	b	Yes	No	No	No	
2434	Beinui	Yes	Yes	Yes	b	c	b	b	Yes	Yes	b	Yes	No	No	No	
2435	Barjadihi															
2436	Jamalpur	Yes	Yes	Yes	b	c	b	b	Yes	Yes	b	Yes	No	No	No	
2437	Meherpur	Yes	Yes	Yes	b	c	b	b	Yes	Yes	b	Yes	No	No	No	
2438	Gohalia															
2439	Simuldihi	Yes	Yes	Yes	b	c	b	b	Yes	Yes	b	Yes	No	No	No	
2440	Arazi Jamalpur	Yes	Yes	Yes	Yes	Yes	Yes	Yes	Yes	Yes	Yes	Yes	No	No	No	
2441	Nabasan	Yes	Yes	Yes	b	c	b	b	Yes	Yes	c	Yes	No	Yes	No	
2442	Kathi	Yes	Yes	Yes	Yes	Yes	Yes	Yes	Yes	Yes	a	Yes	Yes	Yes	Yes	
2443	Khajuria	Yes	Yes	Yes	Yes	Yes	Yes	Yes	Yes	Yes	Yes	Yes	No	No	No	
2444	Khalajuri	a	a	a	Yes	c	a	Yes	a	a	b	Yes	No	No	No	
2445	Ruppur	Yes	Yes	Yes	Yes	Yes	Yes	Yes	Yes	Yes	Yes	Yes	No	No	No	
2446	Kankartala	Yes	Yes	Yes	Yes	Yes	Yes	Yes	Yes	Yes	Yes	Yes	Yes	Yes	Yes	
2447	Binodpur	Yes	Yes	Yes	Yes	Yes	Yes	Yes	Yes	Yes	Yes	Yes	Yes	Yes	Yes	
2448	Sira	Yes	Yes	Yes	Yes	Yes	Yes	Yes	Yes	Yes	Yes	Yes	Yes	Yes	Yes	
2449	Nalgara	Yes	c	Yes	c	b	c	c	Yes	Yes	Yes	Yes	No	Yes	No	
2450	Palpai	Yes	Yes	b	c	b	c	c	Yes	Yes	Yes	Yes	No	Yes	No	
2451	Rasa	Yes	Yes	Yes	c	b	b	c	Yes	Yes	Yes	Yes	Yes	Yes	Yes	
2452	Panjeala															
2453	Sahapur	Yes	c	Yes	c	a	a	a	Yes	Yes	a	Yes	Yes	Yes	Yes	
2454	Mundira	Yes	Yes	Yes	c	Yes	b	c	Yes	Yes	Yes	Yes	Yes	Yes	Yes	
2455	Ichhabpur															
2456	Bhurachak															
2457	Dakshin Hazaratur	Yes	Yes	Yes	c	c	b	c	Yes	Yes	Yes	Yes	Yes	Yes	Yes	
2458	Aurrang	Yes	Yes	Yes	b	c	b	b	Yes	Yes	a	Yes	No	No	No	
Block T O T A L :		109	69	115	109	26	30	39	120	103	27	130	16	41	12	
District T O T A L :		1946	1159	1421	1298	686	631	870	1758	1675	529	2243	1436	1219	1006	

Nearest Town		Land Use							
		Area under different types of land use (in hectares rounded up to one decimal place)							
Name	Distance range code i.e. a for < 5 Kms, b for 5-10 Kms and c for 10+ kms .	Forests	Area under Non-agricultural Uses	Barren and Un-cultivable land	Permanent Pastures and Other Grazing Lands	Land Under Miscellaneous Tree Crops etc.	Culturable Waste Land	Name of Village	Serial Number
102	103	104	105	106	107	108	109	2	1
DUBRAJPUR	b	0	31.5	0	0	0	13	Babuirjor	2422
DUBRAJPUR	b	0	18.5	0	0	0	16.6	Ilamkuri	2423
DUBRAJPUR	b	0	16.3	0	0	0	35.6	Hariektala	2424
DUBRAJPUR	b	8	7.9	0	0	0	20.6	Dhulkomra	2425
DUBRAJPUR	c	0	43.7	0	0	0	7.3	Barra	2426
JAMURIA	c	0	17.8	0	0	0	40.7	Arjjunshuli	2427
JAMURIA	c	0	14.9	0	0	0	7.7	Parsundi	2428
JAMURIA	b	0	2	0	0	0	2.4	Paschim Barkola	2429
		0	5.3	0	0	0	27.5	Simsa	2430
JAMURIA	c	0	27.1	0	0	0	10.1	Tamra	2431
JAMUARIA	c	0	27.2	0	0	0	6.1	Maldiha	2432
JAMURIA	c	0	16	0	0	0	3.1	Bheleni	2433
JAMURIA	c	0	6.4	0	0	0	1.8	Beinui	2434
		0	7.7	0	0	0	8.1	Barjadihi	2435
JAMUARIA	b	0	5.3	0	0	0	4.4	Jalampur	2436
JAMURIA	b	0	3.9	0	0	0	4	Meherpur	2437
		0	2.1	0	0	0	12.1	Gohalia	2438
JAMURIA	b	0	5.5	0	0	0	8.1	Simuldihi	2439
		0	4.2	0	0	0	2	Arazi Jamalpur	2440
JAMURIA	b	0	15.4	0	0	0	20.2	Nabasan	2441
DUBRAJPUR	c	0	9.9	0	0	0	28.3	Kathi	2442
		0	2.2	0	0	0	6.1	Khajuria	2443
		0	55.8	0	0	0	30	Khalajuri	2444
		0	2	0	0	0	3.2	Ruppur	2445
DUBRAJPUR	c	0	7.2	0	0	0	24.3	Kankartala	2446
DUBRAJPUR	c	0	2.1	0	0	0	4.9	Binodpur	2447
DUBRAJPUR	c	0	6.3	0	0	0	7.3	Sira	2448
DUBRAJPUR	b	2.1	60.7	0	0	0	2	Nalgara	2449
DUBRAJPUR	b	0	11.3	0	0	0	6.1	Palpai	2450
DUBRAJPUR	b	0	77.7	0	0	0	8.1	Rasa	2451
		0	0.3	0	0	0	0.9	Panjeala	2452
DUBRAJPUR	b	0	15.1	0	0	0	4	Sahapur	2453
DUBRAJPUR	b	0	25.4	0	0	0	2	Mundira	2454
		0	5.4	0	0	0	2	Ichhabpur	2455
		0	27.9	0	0	0	2.4	Bhurachak	2456
DUBRAJPUR	b	0	4.2	0	0	0	3.2	Dakshin Hazaratur	2457
JAMURIA	b	0	4.2	0	0	0	5.7	Aurang	2458
	0	0	1037.5	3002.7	0	0	0	2531 : Block T O T A L	
	0	0	9126	73770	0	0	0	34776 : District T O T A L	

Land Use												
Area under different types of land use (in hectares rounded up to one decimal place)							Area irrigated by source (in hectare).					
Serial Number	Name of Village	Fallow lands other than current fallows	Current Fallows	Net Area Sown	Total Irrigated Land Area	Total Un-irrigated Land Area	Canals (C)	Wells/Tube-wells(W/TW)	Tanks/Lakes(T/L)	Water Falls(WF)	Others(O)	
1	2	110	111	112	113	114	115	116	117	118	119	
2422	Babuirjor	0	0	323.8	0.4	323.3	0	0.4	0	0	0	
2423	Ilamkuri	0	0	161.9	0.3	161.6	0	0.3	0	0	0	
2424	Hariektala	0	0	307.6	0.3	307.2	0	0.3	0	0	0	
2425	Dhulkomra	0	0	113.4	0.3	113.1	0	0.3	0	0	0	
2426	Barra	0	0	563.8	124.3	439.5	0	9	115.3	0	0	
2427	Arjjunshuli	0	0	242.6	20.6	221.9	0	0.4	20.2	0	0	
2428	Parsundi	0	0	620	20.5	599.5	0	0.3	20.2	0	0	
2429	Paschim Barkola	0	0	236.3	20.2	216.1	0	0.4	19.8	0	0	
2430	Simsa	0	0	205.2	5.3	199.9	0	0.4	4.9	0	0	
2431	Tamra	0	0	242.8	16	226.8	0	10.8	5.3	0	0	
2432	Maldiha	0	0	44.5	4.3	40.2	0	4.3	0	0	0	
2433	Bheleni	0	0	212.4	18	194.4	0	5.5	12.5	0	0	
2434	Beinui	0	0	221.4	9	212.3	0	0.3	8.8	0	0	
2435	Barjadihi	0	0	101.2	20.2	80.9	0	0.3	19.9	0	0	
2436	Jamalpur	0	0	165.9	16.7	149.3	0	0.5	16.2	0	0	
2437	Meherpur	0	0	36.4	8.5	28	0	0.4	8.1	0	0	
2438	Gohalia	0	0	72.6	30.6	42	0	0.4	30.1	0	0	
2439	Simuldihi	0	0	72.8	32.6	40.2	0	12.4	20.2	0	0	
2440	Arazi Jamalpur	0	0	93.1	12.4	80.6	0	0.3	12.1	0	0	
2441	Nabasan	0	0	404.7	40.5	364.2	0	28.3	12.1	0	0	
2442	Kathi	0	0	101.2	63.1	38	0	0.4	62.7	0	0	
2443	Khajuria	0	0	47.8	4.5	43.3	0	0.3	4.2	0	0	
2444	Khalajuri	0	0	60	10	50	0	0	10	0	0	
2445	Ruppur	0	0	85	5.6	79.3	0	0.4	5.2	0	0	
2446	Kankartala	0	0	263	22.6	240.5	0	0.3	22.2	0	0	
2447	Binodpur	0	0	137	25.7	111.3	0	0.3	25.3	0	0	
2448	Sira	0	0	313	13.2	299.8	0	0.3	12.9	0	0	
2449	Nalgara	0	0	202.3	0.3	202.1	0	0.3	0	0	0	
2450	Palpai	0	0	228.6	6.4	222.2	6.1	0.4	0	0	0	
2451	Rasa	0	0	516	6.3	509.6	6.1	0.3	0	0	0	
2452	Panjeala	0	0	50.6	2.4	48.2	2	0.4	0	0	0	
2453	Sahapur	0	0	76.9	4.5	72.4	4	0.4	0	0	0	
2454	Mundira	0	0	112.9	1.5	111.4	1.2	0.3	0	0	0	
2455	Ichhabpur	0	0	74.9	2.4	72.5	2	0.4	0	0	0	
2456	Bhurachak	0	0	89	2	87	2	0	0	0	0	
2457	Dakshin Hazaratur	0	0	55.4	3.2	52.2	2.8	0.4	0	0	0	
2458	Aurrang	0	0	40.5	2.4	38.1	0	0.4	2	0	0	
Block T O T A L :		0	0	20648	1642.2	19005	282.1	528.6	824.1	0		
District T O T A L :		0	0	324877	212138	112737	133415	34191	30598	6		

Name of three most important commodities manufactured			Name of Village	Serial Number
First	Second	Third		
120	121	122	2	1
			Babuirjor	2422
			Ilamkuri	2423
			Hariektala	2424
			Dhulkomra	2425
			Barra	2426
			Arjjunshuli	2427
			Parsundi	2428
			Paschim Barkola	2429
			Simsa	2430
			Tamra	2431
			Maldiha	2432
			Bheleni	2433
			Beinui	2434
			Barjadihi	2435
			Jamalpur	2436
			Meherpur	2437
			Gohalia	2438
			Simuldihi	2439
			Arazi Jamalpur	2440
			Nabasan	2441
			Kathi	2442
			Khajuria	2443
			Khalajuri	2444
			Ruppur	2445
			Kankartala	2446
			Binodpur	2447
			Sira	2448
			Nalgara	2449
			Palpai	2450
			Rasa	2451
			Panjeala	2452
			Sahapur	2453
			Mundira	2454
			Ichhabpur	2455
			Bhurachak	2456
			Dakshin Hazaratur	2457
			Aurang	2458
			: Block T O T A L	
			: District T O T A L	

Appendices to Village Directory

Appendix I - Village Directory

Summary showing total number of villages having Educational, Medical and other amenities - C.D. Block level

District : Birbhum (334)

Sr. No.	Name of C.D. Block	Total number of inhabited villages in the C.D. Block	Total Rural population of C.D. Block	Villages having educational institutions							
				Pre-primary school	Primary school	Middle school	Secondary school	Senior secondary school (SS)	Degree college of arts science & commerce	Degree college of engineering	Medical college
1	2	3	4	5	6	7	8	9	10	11	12
1	0096 - Murarai-I	76	167941	74	73	37	13	5	1	0	0
2	0097 - Murarai-II	66	212237	66	66	28	16	9	1	0	0
3	0098 - Nalhati-I	89	204818	86	86	38	23	13	0	0	0
4	0099 - Nalhati-II	48	127785	47	47	17	12	6	0	0	0
5	0100 - Rampurhat-I	116	188435	108	108	37	14	8	0	0	0
6	0101 - Rampurhat-II	91	179705	89	89	28	22	6	0	0	0
7	0102 - Mayureswar-I	107	149606	101	101	35	26	13	2	0	0
8	0103 - Mayureswar-II	125	127661	105	105	34	17	8	1	0	0
9	0104 - Mohammad Bazar	138	164570	114	114	45	24	15	0	0	0
10	0105 - Rajnagar	88	64014	74	74	19	7	5	0	0	0
11	0106 - Suri-I	104	96141	91	91	19	14	6	0	2	1
12	0107 - Suri-II	85	87405	74	74	18	10	6	0	0	0
13	0108 - Sainthia	216	186107	187	186	39	23	8	0	0	0
14	0109 - Labpur	160	196482	143	143	40	28	12	0	0	0
15	0110 - Nanoor	130	213387	126	126	45	28	11	1	0	0
16	0111 - Bolpur Sriniketan	156	190393	143	143	52	33	17	0	2	0
17	0112 - Illambazar	127	161584	119	119	37	18	8	2	1	0
18	0113 - Dubrajpur	191	181437	157	157	46	24	11	1	0	0
19	0114 - Khoyrasol	130	153248	119	119	35	24	15	0	0	0
Total :		2243	3052956	2023	2021	649	376	182	9	5	1

Sr. No.	Name of C.D. Block	Villages having educational institutions (contd.)							Village having Medical institutions	
		Management institute	Poly - technic	Vocational training school /ITI	Non - formal training centre	Special school for disabled	Others (specify)	No educational facility	Community health centre	Primary health centre
1	2	13	14	15	16	17	18	19	20	21
1	0096 - Murarai-I	0	0	2	0	0	15	1	2	2
2	0097 - Murarai-II	0	0	0	1	0	0	0	0	6
3	0098 - Nalhati-I	0	0	3	0	0	0	3	2	4
4	0099 - Nalhati-II	0	0	0	0	0	0	1	0	1
5	0100 - Rampurhat-I	0	0	1	0	2	0	8	2	5
6	0101 - Rampurhat-II	0	0	1	1	0	6	2	4	4
7	0102 - Mayureswar-I	0	0	3	3	0	2	6	1	3
8	0103 - Mayureswar-II	0	0	0	1	0	23	18	0	3
9	0104 - Mohammad Bazar	0	1	0	3	0	2	22	1	7
10	0105 - Rajnagar	0	0	0	0	0	5	14	0	1
11	0106 - Suri-I	0	1	1	0	0	0	13	0	2
12	0107 - Suri-II	0	0	0	3	0	13	10	0	5
13	0108 - Sainthia	0	0	1	1	0	2	29	2	5
14	0109 - Labpur	0	0	5	1	0	2	17	3	2
15	0110 - Nanoor	0	0	0	73	0	17	1	6	9
16	0111 - Bolpur Sriniketan	4	3	3	0	1	1	13	1	3
17	0112 - Illambazar	1	0	2	5	0	0	8	0	15
18	0113 - Dubrajpur	0	0	0	3	0	4	32	5	6
19	0114 - Khoyrasol	0	0	2	0	0	0	11	3	4
Total :		5	5	24	95	3	92	209	32	87

Villages having Medical institutions (contd...)

Sr. No.	Name of C.D. Block	Primary health sub centre	Maternity and child welfare centre	T.B. Clinic	Hospital - allopathic	Hospital - alternative medicine	Dispensary	Veterinary hospital	Mobile health clinic	Family welfare centre	Medical practioner (with MBBS Degree)
1	2	22	23	24	25	26	27	28	29	30	31
1	0096 - Murarai-I	20	3	1	0	0	6	1	1	0	4
2	0097 - Murarai-II	24	4	1	1	0	1	1	1	5	7
3	0098 - Nalhati-I	34	3	3	0	0	5	2	0	2	6
4	0099 - Nalhati-II	23	3	2	0	0	0	4	0	2	1
5	0100 - Rampurhat-I	60	3	2	1	0	5	1	0	2	3
6	0101 - Rampurhat-II	52	1	1	0	0	0	1	1	3	0
7	0102 - Mayureswar-I	78	4	1	0	0	3	4	0	5	0
8	0103 - Mayureswar-II	20	7	1	1	1	6	2	1	6	2
9	0104 - Mohammad Bazar	22	6	5	1	0	7	3	1	2	3
10	0105 - Rajnagar	8	0	0	1	0	4	3	0	0	0
11	0106 - Suri-I	13	3	2	1	0	5	2	0	3	0
12	0107 - Suri-II	32	10	4	2	0	4	1	0	5	2
13	0108 - Sainthia	37	8	6	1	0	11	2	1	6	5
14	0109 - Labpur	34	6	4	1	0	10	2	0	4	6
15	0110 - Nanoor	35	9	1	1	1	7	8	0	10	4
16	0111 - Bolpur Sriniketan	62	10	0	0	0	10	2	0	0	5
17	0112 - Illambazar	31	1	0	0	0	0	2	0	0	2
18	0113 - Dubrajpur	37	21	2	3	3	7	4	2	1	2
19	0114 - Khoyrasol	29	1	0	0	0	4	2	0	0	6
Total :		651	103	36	14	5	95	47	8	56	58

Villages having Medical institutions (contd.)

Villages having drinking water

Sr. No.	Name of C.D. Block	Medical practioner (with other degree)			No medical facility	Tap water (treated/ untreated)	Well water (covered/ uncovered well)	Tubew ell/ Hand borewel l			River/ canal	Tank/ pond/ lake	No drinking water facility	
		32	33	34				35	36	37			38	39
1	0096 - Murarai-I	8	6	0	41	9	26	65	43	0	29	76	1	0
2	0097 - Murarai-II	15	7	0	32	19	0	59	20	0	27	44	0	0
3	0098 - Nalhati-I	26	12	1	30	6	11	77	37	0	39	80	2	2
4	0099 - Nalhati-II	5	6	0	17	4	0	46	21	0	17	40	0	1
5	0100 - Rampurhat-I	10	7	0	49	1	28	78	96	0	62	105	1	1
6	0101 - Rampurhat-II	2	6	0	33	2	0	81	71	0	42	87	4	0
7	0102 - Mayureswar-I	21	15	1	20	6	10	96	29	0	32	49	7	0
8	0103 - Mayureswar-II	15	12	1	74	7	1	77	91	0	52	94	13	0
9	0104 - Mohammad Bazar	12	18	2	73	12	117	81	105	0	72	124	4	2
10	0105 - Rajnagar	1	5	1	75	2	83	16	79	0	6	81	0	2
11	0106 - Suri-I	1	3	0	75	17	68	50	86	0	36	88	0	11
12	0107 - Suri-II	5	9	0	36	6	17	61	56	0	50	84	1	0
13	0108 - Sainthia	20	14	1	131	4	38	166	164	0	115	194	1	0
14	0109 - Labpur	19	15	1	107	8	16	145	62	0	73	144	6	1
15	0110 - Nanoor	14	18	1	62	6	1	129	52	0	80	127	0	1
16	0111 - Bolpur Sriniketan	8	9	0	79	47	55	136	110	0	85	143	3	1
17	0112 - Illambazar	2	11	1	76	18	15	89	98	0	52	116	8	4
18	0113 - Dubrajpur	17	7	0	108	12	104	160	71	0	65	157	3	2
19	0114 - Khoyrasol	6	14	0	83	1	116	108	66	0	82	121	0	6
Total :		207	194	10	1201	187	706	1720	1357	0	1016	1954	54	34

Sr. No.	Name of C.D. Block	Villages having Post & Telegraph							Villages having transport						
		Post office	Sub post office	Post & tele - graph office	Phone (land lines)	Public call office	Mobile phone coverage	Internet cafes/ Common service centre	Village roads - pucca road	Bus service (public/ private)	Railway station	Auto/ modified autos	Taxi & vans	Tractors	Navigable water ways (river/canal/ sea ferry service)
1	2	45	46	47	48	49	50	51	52	53	54	55	56	57	58
1	0096 - Murarai-I	8	12	1	18	19	71	3	30	17	5	7	39	47	9
2	0097 - Murarai-II	9	3	0	33	25	52	3	37	30	1	0	31	42	8
3	0098 - Nalhathi-I	8	13	0	45	29	87	4	31	19	1	1	35	51	9
4	0099 - Nalhathi-II	1	6	1	21	13	43	3	18	19	1	2	20	23	7
5	0100 - Rampurhat-I	4	14	1	61	24	98	3	29	36	2	12	54	77	20
6	0101 - Rampurhat-II	15	4	2	35	9	82	3	28	28	0	1	33	49	11
7	0102 - Mayureswar-I	4	17	3	67	23	91	6	23	36	1	11	37	62	4
8	0103 - Mayureswar-II	13	7	1	87	18	98	7	55	62	0	2	49	58	11
9	0104 - Mohammad Bazar	13	15	3	65	26	129	8	35	42	1	9	38	66	27
10	0105 - Rajnagar	11	0	0	10	4	83	2	34	43	0	2	19	60	2
11	0106 - Suri-I	2	17	0	44	18	87	4	36	38	1	11	25	56	7
12	0107 - Suri-II	0	12	1	17	9	85	1	35	26	0	0	37	56	3
13	0108 - Sainthia	22	18	1	117	16	207	3	75	55	5	12	77	84	21
14	0109 - Labpur	25	8	2	89	21	144	5	44	72	3	1	62	97	6
15	0110 - Nanoor	31	1	2	108	43	112	12	51	51	2	7	72	109	6
16	0111 - Bolpur Sriniketan	12	17	4	132	38	137	6	82	78	3	15	96	92	37
17	0112 - Illambazar	28	4	9	78	36	103	8	40	46	3	22	82	79	22
18	0113 - Dubrajpur	23	17	4	60	31	162	4	58	63	5	5	45	106	14
19	0114 - Khoyrasol	15	10	6	43	18	122	4	43	51	5	4	39	106	26
Total :		244	195	41	1130	420	1993	89	784	812	39	124	890	1320	250

Sr. No.	Name of C.D. Block	Banks		Credit societies		Villages having recreation facility		Public reading rooms	Availability of news paper
		Commercial & co-operative	ATM	Agricultural credit societies	Cinema/Video halls	Public library			
1	2	59	60	61	62	63	64	65	
1	0096 - Murarai-I	6	0	10	37	19	24	52	
2	0097 - Murarai-II	5	1	16	31	17	42	48	
3	0098 - Nalhathi-I	4	0	15	29	19	36	60	
4	0099 - Nalhathi-II	6	0	6	25	22	29	38	
5	0100 - Rampurhat-I	7	0	11	21	15	18	73	
6	0101 - Rampurhat-II	9	1	5	35	34	51	71	
7	0102 - Mayureswar-I	6	0	12	16	22	34	63	
8	0103 - Mayureswar-II	6	2	8	46	36	44	91	
9	0104 - Mohammad Bazar	7	1	8	44	48	49	113	
10	0105 - Rajnagar	1	0	4	53	34	56	79	
11	0106 - Suri-I	8	0	19	20	22	36	81	
12	0107 - Suri-II	4	1	13	9	12	15	63	
13	0108 - Sainthia	2	1	18	32	36	41	182	
14	0109 - Labpur	12	0	13	58	58	88	132	
15	0110 - Nanoor	8	1	9	9	16	14	97	
16	0111 - Bolpur Sriniketan	6	1	9	69	68	85	150	
17	0112 - Illambazar	9	2	16	59	60	69	105	
18	0113 - Dubrajpur	11	0	15	67	63	100	140	
19	0114 - Khoyrasol	5	0	3	26	30	39	120	
Total :		122	11	210	686	631	870	1758	

Miscellaneous				Villages having power supply			
Sr. No.	Name of C.D. Block	Public Distribution system (PDS) shop	Weekly haat	Assembly polling station	Birth & death registration office	Available	Not available
1	2	66	67	68	69	70	71
1	0096 - Murarai-I	33	12	58	16	76	0
2	0097 - Murarai-II	52	16	58	21	66	0
3	0098 - Nalhati-I	49	37	77	19	89	0
4	0099 - Nalhati-II	38	14	46	21	48	0
5	0100 - Rampurhat-I	55	30	82	15	116	0
6	0101 - Rampurhat-II	60	30	83	31	91	0
7	0102 - Mayureswar-I	62	20	79	13	107	0
8	0103 - Mayureswar-II	75	39	87	30	125	0
9	0104 - Mohammad Bazar	58	43	85	36	138	0
10	0105 - Rajnagar	44	26	59	31	88	0
11	0106 - Suri-I	43	30	78	27	104	0
12	0107 - Suri-II	35	13	67	11	85	0
13	0108 - Sainthia	71	34	123	28	216	0
14	0109 - Labpur	79	37	121	31	160	0
15	0110 - Nanoor	61	12	101	13	130	0
16	0111 - Bolpur Sriniketan	80	47	121	60	156	0
17	0112 - Illambazar	87	50	111	52	127	0
18	0113 - Dubrajpur	104	57	136	47	191	0
19	0114 - Khoyrasol	71	41	103	27	130	0
Total :		1157	588	1675	529	2243	0

Appendix IA -Village Directory Villages by number of Primary Schools

District : Birbhum (334)

Sr.No.	Name of C.D.Block	Total number of inhabited villages	Number of primary schools				
			None	One	Two	Three	Four +
1	2	3	4	5	6	7	8
1	0096 - Murarai-I	76	3	48	11	5	9
2	0097 - Murarai-II	66	0	32	23	10	1
3	0098 - Nalhati-I	89	3	45	23	11	7
4	0099 - Nalhati-II	48	1	24	13	4	6
5	0100 - Rampurhat-I	116	8	67	28	5	8
6	0101 - Rampurhat-II	91	2	59	21	4	5
7	0102 - Mayureswar-I	107	6	67	19	8	7
8	0103 - Mayureswar-II	125	20	71	23	4	7
9	0104 - Mohammad Bazar	138	24	63	34	6	11
10	0105 - Rajnagar	88	14	57	13	3	1
11	0106 - Suri-I	104	13	70	18	3	0
12	0107 - Suri-II	85	11	57	16	0	1
13	0108 - Sainthia	216	30	152	28	5	1
14	0109 - Labpur	160	17	103	28	5	7
15	0110 - Nanoor	130	4	87	28	7	4
16	0111 - Bolpur Sriniketan	156	13	93	39	3	8
17	0112 - Illambazar	127	8	79	23	7	10
18	0113 - Dubrajpur	191	34	120	26	2	9
19	0114 - Khoyrasol	130	11	80	27	6	6
Total :		2243	222	1374	441	98	108

Appendix IB - Village Directory
Villages by Primary, Middle and Secondary Schools

District : Birbhum (334)

Sr. No.	Name of C.D. Block	Total number of inhabited villages	Type of educational institutions available			
			No School	At least one primary school and no middle school	At least one primary school and one middle school	At least one middle school and one secondary school
1	2	3	4	5	6	7
1	0096 - Murarai-I	76	3	36	37	13
2	0097 - Murarai-II	66	0	38	28	15
3	0098 - Nalhati-I	89	3	48	38	22
4	0099 - Nalhati-II	48	1	30	17	12
5	0100 - Rampurhat-I	116	8	71	37	14
6	0101 - Rampurhat-II	91	2	61	28	21
7	0102 - Mayureswar-I	107	6	66	35	26
8	0103 - Mayureswar-II	125	20	71	34	17
9	0104 - Mohammad Bazar	138	24	69	45	22
10	0105 - Rajnagar	88	14	55	19	7
11	0106 - Suri-I	104	13	72	19	13
12	0107 - Suri-II	85	11	56	18	10
13	0108 - Sainthia	216	30	147	39	20
14	0109 - Labpur	160	17	103	40	26
15	0110 - Nanoor	130	4	81	45	28
16	0111 - Bolpur Sriniketan	156	13	91	52	32
17	0112 - Illambazar	127	8	82	37	17
18	0113 - Dubrajpur	191	32	112	45	20
19	0114 - Khoyrasol	130	11	84	35	23
Total :		2243	220	1373	648	358

Appendix IC - Village Directory
Villages with different sources of Drinking Water facilities available

District : Birbhum (334)

Sr. No.	Name of C.D. Block	Number of villages with different sources of drinking water facilities available					More than one source only from tap, well, tubewell, hand pump
		Only tap (treated/untreated)	Only well (covered / uncovered)	Only tubewell /borewell	Only handpump		
1	2	3	4	5	6	7	
1	0096 - Murarai-I	0	0	5	25	46	
2	0097 - Murarai-II	0	0	7	30	29	
3	0098 - Nalhati-I	0	1	7	40	39	
4	0099 - Nalhati-II	0	0	1	23	23	
5	0100 - Rampurhat-I	0	1	20	17	76	
6	0101 - Rampurhat-II	0	0	8	18	63	
7	0102 - Mayureswar-I	0	0	7	72	27	
8	0103 - Mayureswar-II	0	0	46	32	47	
9	0104 - Mohammad Bazar	0	2	6	3	124	
10	0105 - Rajnagar	0	0	3	0	83	
11	0106 - Suri-I	0	2	2	0	88	
12	0107 - Suri-II	0	0	19	26	39	
13	0108 - Sainthia	0	0	33	42	138	
14	0109 - Labpur	1	0	13	85	60	
15	0110 - Nanoor	0	0	0	76	53	
16	0111 - Bolpur Sriniketan	3	0	11	31	109	
17	0112 - Illambazar	0	0	30	22	71	
18	0113 - Dubrajpur	1	2	6	53	126	
19	0114 - Khoyrasol	0	0	3	4	117	
Total :		5	8	227	599	1358	

Appendix II - Village Directory

Villages with 5000 and above population which do not have one or more amenities available

District : Birbhum (334)

Sr. No.	Name of C.D. Block	Name of village	Location code number	Population	Amenities not available (indicate N.A. where amenity not available)						
					Senior secondary school	College	Primary health sub centre	Tap drinking water	Bus facility	Approach by pucca road	Banks
1	2	3	4	5	6	7	8	9	10	11	12
1	0096 - Murarai-I	Mahurapur	315999	5348	N.A.	N.A.	Available	N.A.	Available	Available	N.A.
2	0096 - Murarai-I	Gorsa	316008	7964	N.A.	N.A.	N.A.	N.A.	Available	Available	N.A.
3	0096 - Murarai-I	Rajgram	316017	8378	Available	N.A.	Available	Available	Available	Available	N.A.
4	0096 - Murarai-I	Palsa	316032	5417	N.A.	N.A.	Available	N.A.	Available	Available	Available
5	0096 - Murarai-I	Dhitora	316033	9081	Available	Available	Available	Available	N.A.	N.A.	N.A.
6	0096 - Murarai-I	Ramchandrapur	316043	5226	N.A.	N.A.	N.A.	N.A.	Available	Available	N.A.
7	0096 - Murarai-I	Bhadiswar	316046	7723	N.A.	N.A.	Available	Available	Available	Available	Available
8	0096 - Murarai-I	Dumurgram	316048	8335	Available	N.A.	Available	N.A.	N.A.	N.A.	N.A.
9	0097 - Murarai-II	Makhlispur	316080	6373	N.A.	N.A.	Available	N.A.	N.A.	N.A.	N.A.
10	0097 - Murarai-II	Kathia	316082	8465	N.A.	N.A.	Available	N.A.	N.A.	Available	N.A.
11	0097 - Murarai-II	Amdol	316089	5976	N.A.	N.A.	Available	Available	N.A.	Available	N.A.
12	0097 - Murarai-II	Harispur	316090	5128	N.A.	N.A.	N.A.	Available	Available	Available	N.A.
13	0097 - Murarai-II	Jijigram	316102	6977	Available	N.A.	N.A.	N.A.	Available	Available	Available
14	0097 - Murarai-II	Paikar	316106	12250	Available	N.A.	Available	Available	Available	Available	Available
15	0097 - Murarai-II	Mitrapur	316109	15452	Available	N.A.	Available	N.A.	Available	Available	Available
16	0097 - Murarai-II	Dantura	316115	6870	N.A.	N.A.	Available	N.A.	N.A.	N.A.	N.A.
17	0097 - Murarai-II	Bisor	316118	5181	N.A.	N.A.	Available	N.A.	Available	Available	N.A.
18	0097 - Murarai-II	Rudranagar	316132	10756	N.A.	N.A.	Available	Available	Available	Available	N.A.
19	0097 - Murarai-II	Math Basori	316147	6343	N.A.	N.A.	N.A.	N.A.	N.A.	Available	N.A.
20	0098 - Nalhati-I	Banior	316162	5369	Available	N.A.	N.A.	N.A.	N.A.	N.A.	N.A.
21	0098 - Nalhati-I	Mehagram	316194	5731	N.A.	N.A.	Available	N.A.	Available	Available	N.A.
22	0098 - Nalhati-I	Paikpara	316201	9993	Available	N.A.	Available	N.A.	Available	N.A.	N.A.
23	0098 - Nalhati-I	Madhura	316211	5996	N.A.	N.A.	Available	N.A.	Available	Available	N.A.
24	0098 - Nalhati-I	Amaypur	316212	5376	Available	N.A.	Available	N.A.	N.A.	N.A.	N.A.
25	0098 - Nalhati-I	Bujunga	316225	7198	Available	N.A.	Available	Available	Available	Available	N.A.
26	0098 - Nalhati-I	Kaytha	316238	13154	Available	N.A.	Available	Available	Available	Available	Available
27	0098 - Nalhati-I	Bhelian	316240	5901	N.A.	N.A.	Available	N.A.	Available	N.A.	N.A.
28	0099 - Nalhati-II	Bhadarpur	316244	6571	Available	N.A.	Available	Available	Available	N.A.	Available
29	0099 - Nalhati-II	Jeshtha Bhabanipur	316250	15154	N.A.	N.A.	Available	N.A.	N.A.	Available	N.A.
30	0099 - Nalhati-II	Bara	316251	14450	Available	N.A.	Available	Available	N.A.	Available	N.A.
31	0099 - Nalhati-II	Ranha	316259	6223	N.A.	N.A.	Available	Available	N.A.	Available	N.A.
32	0099 - Nalhati-II	Bandkhola	316278	5042	N.A.	N.A.	Available	N.A.	Available	Available	N.A.
33	0100 - Rampurhat-I	Balia Mrityunjoypur	316295	9717	N.A.	N.A.	N.A.	N.A.	Available	Available	N.A.
34	0100 - Rampurhat-I	Tarachua	316327	6276	N.A.	N.A.	Available	N.A.	Available	Available	N.A.
35	0100 - Rampurhat-I	Ramrampur	316363	5095	N.A.	N.A.	Available	N.A.	Available	N.A.	N.A.
36	0100 - Rampurhat-I	Ayas	316373	8906	Available	N.A.	Available	N.A.	Available	Available	Available
37	0100 - Rampurhat-I	Bagtui (P)	316391	5095	N.A.	N.A.	Available	N.A.	Available	N.A.	N.A.
38	0101 - Rampurhat-II	Tarapur	316422	5143	Available	N.A.	Available	N.A.	Available	N.A.	N.A.
39	0101 - Rampurhat-II	Basoa	316436	5511	N.A.	N.A.	Available	N.A.	N.A.	Available	Available
40	0101 - Rampurhat-II	Margram	316437	30055	Available	N.A.	Available	Available	Available	Available	Available
41	0101 - Rampurhat-II	Bara Karttik Chungri	316471	6158	N.A.	N.A.	Available	N.A.	Available	Available	N.A.
42	0101 - Rampurhat-II	Dunigram	316475	8282	N.A.	N.A.	Available	N.A.	Available	Available	Available
43	0102 - Mayureswar-I	Mallarpur	316526	6471	Available	Available	Available	Available	Available	N.A.	Available
44	0102 - Mayureswar-I	Baraturigram	316609	5968	Available	N.A.	Available	N.A.	Available	Available	N.A.
45	0102 - Mayureswar-I	Sanakpur	316612	5050	N.A.	N.A.	Available	N.A.	Available	Available	N.A.
46	0103 - Mayureswar-II	Mayureswar	316676	11142	Available	N.A.	Available	Available	Available	Available	N.A.
47	0103 - Mayureswar-II	Kanutia	316682	6572	Available	N.A.	Available	N.A.	Available	Available	N.A.
48	0104 - Mohammad Bazar	Hatgachha	316750	5557	N.A.	N.A.	Available	Available	N.A.	Available	N.A.
49	0104 - Mohammad Bazar	Dighalgram	316775	6284	N.A.	N.A.	Available	Available	N.A.	Available	N.A.
50	0105 - Rajnagar	Tantipara	316957	6227	Available	N.A.	N.A.	N.A.	Available	Available	Available
51	0109 - Labpur	Hatia	317464	5193	Available	N.A.	Available	N.A.	Available	N.A.	N.A.
52	0109 - Labpur	Chauhata	317465	7969	Available	N.A.	Available	Available	Available	Available	N.A.
53	0109 - Labpur	Kurumba	317504	6507	Available	N.A.	Available	N.A.	Available	N.A.	N.A.
54	0109 - Labpur	Shekhampur	317527	6561	N.A.	N.A.	N.A.	N.A.	Available	N.A.	N.A.

55	0109 - Labpur	Madhugram	317537	5608	N.A.	N.A.	N.A.	Available	N.A.	Available	Available
56	0109 - Labpur	Danrka	317578	10897	N.A.	N.A.	Available	Available	Available	Available	N.A.
57	0110 - Nanoor	Kirnahar	317646	7103	Available	N.A.	Available	N.A.	Available	Available	N.A.
58	0110 - Nanoor	Papuri	317676	5148	N.A.	N.A.	N.A.	N.A.	Available	Available	N.A.
59	0110 - Nanoor	Charkalgram	317678	5344	Available	N.A.	Available	N.A.	Available	Available	N.A.
60	0110 - Nanoor	Chandidas Nanur	317689	8399	Available	N.A.	N.A.	Available	Available	Available	Available
61	0110 - Nanoor	Brahmankhanda	317749	5842	Available	N.A.	N.A.	N.A.	Available	Available	Available
62	0111 - Bolpur Sriniketan	Bahiri	317860	5222	Available	N.A.	Available	Available	Available	Available	N.A.
63	0111 - Bolpur Sriniketan	Singi	317883	5723	Available	N.A.	Available	N.A.	Available	Available	N.A.
64	0113 - Dubrajpur	Sahapur	318120	5621	N.A.	N.A.	Available	N.A.	Available	Available	N.A.
65	0114 - Khoyrasol	Barra	318431	10798	Available	N.A.	N.A.	N.A.	Available	N.A.	Available

Appendix III - Village Directory
Land Utilization data in respect of Census Towns

District : Birbhum (334)

Data Not Available

Appendix IV - Village Directory
C.D. Block wise list of Inhabited Villages where no amenity other than drinking water facility is available

District : Birbhum (334)

Data Not Available

Appendix V - Village Directory
Summary showing number of Villages not having Scheduled Castes population

District : Birbhum (334)

Sr. No.	Name of C.D. Block	Total villages	Uninhabited villages	Inhabited villages	Number of inhabited villages having no Scheduled Castes population
1	2	3	4	5	6
1	0096 - Murarai-I	80	4	76	7
2	0097 - Murarai-II	71	5	66	2
3	0098 - Nalhati-I	94	5	89	1
4	0099 - Nalhati-II	48	0	48	3
5	0100 - Rampurhat-I	119	3	116	12
6	0101 - Rampurhat-II	94	3	91	5
7	0102 - Mayureswar-I	113	6	107	8
8	0103 - Mayureswar-II	131	6	125	12
9	0104 - Mohammad Bazar	158	20	138	22
10	0105 - Rajnagar	98	10	88	15
11	0106 - Suri-I	112	8	104	12
12	0107 - Suri-II	95	10	85	10
13	0108 - Sainthia	230	14	216	23

14	0109 - Labpur	179	19	160	9
15	0110 - Nanoor	137	7	130	9
16	0111 - Bolpur Sriniketan	169	13	156	13
17	0112 - Illambazar	133	6	127	14
18	0113 - Dubrajpur	227	36	191	20
19	0114 - Khoyrasol	170	40	130	9
Total :		2458	215	2243	206

Appendix VI - Village Directory

Summary showing number of Villages not having Scheduled Tribes population

District : Birbhum (334)

Sr. No.	Name of C.D. Block	Total villages	Uninhabited villages	Inhabited villages	Number of inhabited villages having no Scheduled Tribes population
1	2	3	4	5	6
1	0096 - Murarai-I	80	4	76	34
2	0097 - Murarai-II	71	5	66	32
3	0098 - Nalhati-I	94	5	89	25
4	0099 - Nalhati-II	48	0	48	22
5	0100 - Rampurhat-I	119	3	116	29
6	0101 - Rampurhat-II	94	3	91	40
7	0102 - Mayureswar-I	113	6	107	39
8	0103 - Mayureswar-II	131	6	125	65
9	0104 - Mohammad Bazar	158	20	138	33
10	0105 - Rajnagar	98	10	88	28
11	0106 - Suri-I	112	8	104	46
12	0107 - Suri-II	95	10	85	35
13	0108 - Sainthia	230	14	216	102
14	0109 - Labpur	179	19	160	112
15	0110 - Nanoor	137	7	130	81
16	0111 - Bolpur Sriniketan	169	13	156	35
17	0112 - Illambazar	133	6	127	57
18	0113 - Dubrajpur	227	36	191	104
19	0114 - Khoyrasol	170	40	130	99
Total :		2458	215	2243	1018

Appendix VIIA- Village Directory
List of Villages according to the proportion of the Scheduled Castes Population
to the Total Population by ranges

District : Birbhum (334)

A - Scheduled Castes

Range of Scheduled Castes population (Percentages)	Location code number	Name of village
1	2	3
CD Block : Murarai - I (0096)		
Nil	315997	Chandanpur
Nil	316002	Chandrapara
Nil	316003	Lakargram
Nil	316004	Mukundapur
Nil	316007	Uttar Kasila
Nil	316022	Sumarpur
Nil	316029	Fateullapur
Less than 5	316005	Banarampur
Less than 5	316006	Santoshpur
Less than 5	316020	Abdullapur
Less than 5	316023	Ratanpur
Less than 5	316067	Hamidpur
5 - 10	316027	Dulandi
5 - 10	316028	Raghunathpur
5 - 10	316032	Palsa
5 - 10	316035	Ruprampur
5 - 10	316040	Paschim Simlapara
5 - 10	316047	Paniara
5 - 10	316048	Dumurgram
5 - 10	316061	Dakshin Kasila
11 - 20	315995	Birnagar
11 - 20	315996	Harinduba
11 - 20	316008	Gorsa
11 - 20	316026	Kahinagar (P)
11 - 20	316033	Dhitora
11 - 20	316055	Dhananjaypur
11 - 20	316059	Duria
11 - 20	316066	Na-Ani Gangadda
21 - 30	315998	Kanaipur
21 - 30	316017	Rajgram
21 - 30	316021	Makoa
21 - 30	316034	Sanfua
21 - 30	316041	Dadpur
21 - 30	316046	Bhadiswar
21 - 30	316053	Ganeshpur
21 - 30	316056	Singhanagar
21 - 30	316063	Khanpur
21 - 30	316065	Panpur
21 - 30	316073	Sohara
21 - 30	316074	Chatra
31 - 40	315999	Mahurapur
31 - 40	316037	Fatepur
31 - 40	316043	Ramchandrapur
31 - 40	316051	Kanakpur
31 - 40	316057	Bahadurpur
31 - 40	316058	Tapna
31 - 40	316060	Batia
31 - 40	316062	Kapilsahar

31 - 40	316070	Dakshin Mahurapur
41 - 50	316030	Jhikarhati
41 - 50	316039	Chanchali
41 - 50	316049	Malaypur
41 - 50	316054	Bhushna
41 - 50	316064	Sitachar
51 - 75	316001	Mahimuji
51 - 75	316009	Kalitara
51 - 75	316011	Dalima
51 - 75	316015	Shrinibaspur
51 - 75	316016	Bhabanipur
51 - 75	316031	Badebalia
51 - 75	316045	Gopalpur
51 - 75	316068	Birahimpur
51 - 75	316069	Sutia
51 - 75	316072	Harirampur
76 and above	316010	Bandhaipur
76 and above	316012	Lakshmi Narayanpur
76 and above	316013	Raichandrapur
76 and above	316014	Pera
76 and above	316019	Bhatra
76 and above	316024	Tegharia
76 and above	316025	Kamdebnala
76 and above	316036	Kumadol
76 and above	316038	Nayit
76 and above	316044	Kestara
76 and above	316052	Sarduari
76 and above	316071	Bhogpur

CD Block : Murarai - II (0097)

Nil	316091	Khutkhali
Nil	316094	Majhara
Less than 5	316080	Makhlisipur
Less than 5	316098	Basantapur
Less than 5	316104	Kamarkhul
Less than 5	316111	Bhagail
Less than 5	316116	Mallikpur
Less than 5	316118	Bisor
Less than 5	316131	Dwariapur
Less than 5	316138	Narachauti
Less than 5	316141	Danghara
Less than 5	316142	Karamji
Less than 5	316148	Kutubpur
5 - 10	316082	Kathia
5 - 10	316090	Harisipur
5 - 10	316096	Kamalpur
5 - 10	316105	Bardhanpara
5 - 10	316110	Lakshmidanga
5 - 10	316115	Dantura
5 - 10	316126	Shripur
5 - 10	316127	Gobindapur
5 - 10	316137	Chauti
11 - 20	316078	Gopnandigram
11 - 20	316083	Aral Basti
11 - 20	316087	Sibrampur
11 - 20	316088	Sankhulia
11 - 20	316093	Narottampur

11 - 20	316095	Baliadanga
11 - 20	316097	Kulara
11 - 20	316100	Fazilpur
11 - 20	316106	Paikar
11 - 20	316109	Mitrapur
11 - 20	316119	Sadasibpur
11 - 20	316122	Bonha
11 - 20	316123	Bilaspur
11 - 20	316124	Kalikapur
11 - 20	316133	Goalgram
11 - 20	316136	Goalkunda
11 - 20	316140	Bhadishta
11 - 20	316144	Amudda
11 - 20	316147	Math Basori
21 - 30	316089	Amdol
21 - 30	316092	Uttar Ramchandrapur
21 - 30	316113	Simgram
21 - 30	316117	Math Karamja
21 - 30	316130	Kopa
21 - 30	316132	Rudranagar
21 - 30	316135	Bagishpur
21 - 30	316145	Chhatina
31 - 40	316086	Kalahapur
31 - 40	316101	Panchahar
31 - 40	316114	Palitpur
31 - 40	316120	Kendishta
31 - 40	316125	Goalmal
31 - 40	316128	Habispur
31 - 40	316143	Kushmor
41 - 50	316084	Bipra Nandigram
41 - 50	316129	Deluha
41 - 50	316134	Mahammadpur
41 - 50	316139	Jogai
51 - 75	316102	Jijigram
51 - 75	316107	Gaganpur
51 - 75	316108	Kichai
51 - 75	316146	Birori
76 and above	316085	Amritapur
76 and above	316121	Tirgram

CD Block : Nalhati - I (0098)

Nil	316163	Madhupur
Less than 5	316155	Chandipur
Less than 5	316211	Madhura
Less than 5	316212	Amaypur
5 - 10	316158	Gobindapur
5 - 10	316159	Bhola
5 - 10	316160	Madna
5 - 10	316166	Rampur
5 - 10	316175	Lakshminarayanpur
5 - 10	316192	Harisara
5 - 10	316199	Radha Gobindapur
5 - 10	316227	Khidirpur
5 - 10	316228	Pakha
5 - 10	316243	Gosainpur
11 - 20	316151	Barsar
11 - 20	316165	Khanpur

11 - 20	316168	Haritoka
11 - 20	316177	Santoshpur
11 - 20	316202	Diha
11 - 20	316203	Basanta
11 - 20	316204	Sariha
11 - 20	316207	Sujalpur
11 - 20	316209	Kukhura
11 - 20	316213	Kushipur
11 - 20	316214	Shri Ballavpur
11 - 20	316216	Majhkalitha
11 - 20	316226	Sarddha
11 - 20	316238	Kaytha
11 - 20	316240	Bhelian
11 - 20	316241	Takipur
21 - 30	316161	Bahadurpur
21 - 30	316176	Madhabpur
21 - 30	316179	Haridaspur
21 - 30	316193	Tejhati
21 - 30	316200	Kadirpur
21 - 30	316217	Kalitha
21 - 30	316236	Maheshpur
31 - 40	316152	Sanketpur
31 - 40	316167	Amalai Bahara
31 - 40	316169	Kadashir
31 - 40	316197	Haripur Podhra
31 - 40	316206	Kulgachhi
31 - 40	316208	Kanior
31 - 40	316215	Bhabainipur
41 - 50	316150	Sultanpur
41 - 50	316178	Karttikdanga
41 - 50	316181	Bhagabatipur
41 - 50	316183	Sonarkundu
41 - 50	316196	Kadya
41 - 50	316220	Atgram
41 - 50	316223	Dharampur
41 - 50	316225	Bujunga
51 - 75	316156	Pusur
51 - 75	316162	Banior
51 - 75	316170	Bautia
51 - 75	316172	Desh Nabagram
51 - 75	316173	Bhabanandapur
51 - 75	316186	Kanisail
51 - 75	316191	Madhaipur
51 - 75	316194	Mehagram
51 - 75	316201	Paikpara
51 - 75	316230	Kelai
51 - 75	316235	Debagram
51 - 75	316242	Kogram
76 and above	316164	Alalpur
76 and above	316171	Narayanbati
76 and above	316174	Shingdohari
76 and above	316180	Jungul
76 and above	316182	Gunua
76 and above	316184	Jhaupara
76 and above	316185	Dattakaya
76 and above	316187	Erangi

76 and above	316188	Shrirampur
76 and above	316189	Painta
76 and above	316190	Dhalasin
76 and above	316195	Saora
76 and above	316198	Laskarpur
76 and above	316205	Bhatpara
76 and above	316218	Kanaipur
76 and above	316219	Barla
76 and above	316221	Raghunathpur
76 and above	316222	Kurumgram
76 and above	316224	Tailpara
76 and above	316229	Gopagram
76 and above	316231	Kanupur
76 and above	316232	Makarampur
76 and above	316233	Radipur
76 and above	316234	Rameshwarpur
76 and above	316239	Bilkandi

CD Block : Nalhati - II (0099)

Nil	316248	Uttar Rampur
Nil	316252	Shailmail
Nil	316269	Biralchauki
Less than 5	316253	Kumarsanda
Less than 5	316257	Sujapur
Less than 5	316267	Hazaripur
Less than 5	316278	Bandkhola
Less than 5	316290	Thakurpur
Less than 5	316291	Chakgopal
5 - 10	316250	Jeshtha Bhabanipur
5 - 10	316259	Ranha
5 - 10	316260	Katagaria
5 - 10	316263	Nagra
5 - 10	316272	Nawapara
5 - 10	316273	Khalilpur
11 - 20	316247	Purbba Lakshminarayanpur
11 - 20	316251	Bara
11 - 20	316255	Salisanda
11 - 20	316256	Nakpur
11 - 20	316261	Lohapur
11 - 20	316265	Sabasideanga
11 - 20	316268	Ujirpur
11 - 20	316289	Atkulia
21 - 30	316254	Senpara
21 - 30	316262	Baneshwar
21 - 30	316264	Nabagram
31 - 40	316245	Purbagopalpur
31 - 40	316249	Raghurambati
31 - 40	316258	Sahargaria
31 - 40	316266	Shimalandi
31 - 40	316274	Gokulpur
31 - 40	316276	Ashuria
31 - 40	316277	Beloa
41 - 50	316244	Bhadarpur
41 - 50	316287	Kamalpur
41 - 50	316288	Chhetankandi
51 - 75	316246	Akalipur
51 - 75	316271	Tilora

51 - 75	316279	Shitalgram
51 - 75	316281	Hamidpur
51 - 75	316285	Krishnapur
51 - 75	316286	Prasadpur
76 and above	316270	Dangapara
76 and above	316275	Nidhia
76 and above	316280	Raypur
76 and above	316282	Parkuta
76 and above	316283	Kundapara
76 and above	316284	Mirijapur

CD Block : Rampurhat - I (0100)

Nil	316319	Prahladpur
Nil	316320	Salgaria
Nil	316321	Chichunri
Nil	316324	Khojapur
Nil	316325	Purandapur
Nil	316330	Baragaon
Nil	316333	Jatla
Nil	316334	Ranipur
Nil	316335	Masanpur
Nil	316342	Kutubpur
Nil	316357	Sialdanga
Nil	316390	Brahmanigram (P)
Less than 5	316310	Bhatina
Less than 5	316329	Garia
Less than 5	316356	Kumudda
Less than 5	316366	Kalikapur
Less than 5	316368	Banhat
Less than 5	316388	Joykrishnapur
Less than 5	316391	Bagtui (P)
5 - 10	316293	Ekpara
5 - 10	316311	Chandpur
5 - 10	316326	Nirasia
5 - 10	316331	Bamnigaon
5 - 10	316361	Shrikrishnapur Pakhuria
5 - 10	316370	Kadasin
5 - 10	316394	Chandankantha
5 - 10	316396	Baikunthapur
5 - 10	316400	Mahendrapur
11 - 20	316295	Balia Mrityunjoypur
11 - 20	316307	Mandala
11 - 20	316327	Tarachua
11 - 20	316328	Senbandha
11 - 20	316332	Masra
11 - 20	316336	Kashtagara
11 - 20	316340	Muradda
11 - 20	316372	Saipur
11 - 20	316375	Debagram
11 - 20	316380	Dadpur
11 - 20	316393	Dakhalbati
11 - 20	316408	Serpur
21 - 30	316292	Khedamara
21 - 30	316322	Hastikanda
21 - 30	316359	Harioka
21 - 30	316364	Sundipur
21 - 30	316373	Ayas

21 - 30	316398	Chhota Kutubpur
21 - 30	316399	Shriharibati
21 - 30	316402	Binodpur
31 - 40	316294	Narayanpur
31 - 40	316300	Baidara
31 - 40	316302	Paschim Anantapur
31 - 40	316304	Sibdaspur
31 - 40	316306	Chakaipur
31 - 40	316309	Debipur
31 - 40	316312	Radipur
31 - 40	316338	Saonsa
31 - 40	316343	Faridpur
31 - 40	316354	Sakirpur
31 - 40	316362	Magura
31 - 40	316376	Lakshmbati
31 - 40	316379	Panisail
41 - 50	316296	Chhora
41 - 50	316303	Siura
41 - 50	316314	Majkhanda
41 - 50	316317	Gug
41 - 50	316337	Gopalpur
41 - 50	316341	Chhatma Dangal
41 - 50	316353	Belia
41 - 50	316358	Barshal
41 - 50	316381	Mallikpur
41 - 50	316386	Batail
41 - 50	316387	Badha
41 - 50	316392	Dangram
41 - 50	316401	Kutigram
51 - 75	316297	Naishorgram
51 - 75	316298	Asanjola
51 - 75	316299	Kanaipur
51 - 75	316301	Uttar Palsa
51 - 75	316305	Balarampur
51 - 75	316313	Kanduri
51 - 75	316315	Chituri
51 - 75	316316	Binora
51 - 75	316339	Teldaha
51 - 75	316344	Malsa
51 - 75	316345	Chakpara
51 - 75	316348	Kharun
51 - 75	316349	Atla
51 - 75	316350	Udaypur
51 - 75	316351	Satgharia
51 - 75	316352	Kauro
51 - 75	316360	Jendur
51 - 75	316363	Ramrampur
51 - 75	316367	Dakshin Shibpur
51 - 75	316369	Kusumba
51 - 75	316371	Parkandi
51 - 75	316377	Sadinpur
51 - 75	316378	Rangaipur
51 - 75	316384	Akhira
51 - 75	316385	Tilai
51 - 75	316395	Kamikhya
51 - 75	316397	Dekhuria

51 - 75	316403	Enta
51 - 75	316404	Gobindapur
51 - 75	316406	Kamdebpur
76 and above	316308	Dhanmara
76 and above	316346	Palsa
76 and above	316347	Rajkhanda
76 and above	316355	Madhya Gopalpur
76 and above	316365	Nischintapur (P)
76 and above	316374	Bashuipara
76 and above	316382	Kabilpur
76 and above	316383	Chhitaspur
76 and above	316405	Junidpur
76 and above	316407	Bamdebpur
76 and above	316409	Bhabki
76 and above	316410	Karkaria (Part)

CD Block : Rampurhat - II (0101)

Nil	316442	Bholadanga
Nil	316458	Chakbati
Nil	316482	Harirampur
Nil	316495	Imamnagar
Nil	316500	Ustapara
Less than 5	316413	Hazarpur
Less than 5	316415	Benegram
Less than 5	316449	Uttar Shibpur
Less than 5	316452	Tapan
Less than 5	316461	Purba Anantapur
Less than 5	316487	Durgapur
Less than 5	316498	Budhigram
5 - 10	316433	Nuruddipur
5 - 10	316444	Ambha
5 - 10	316455	Hatpara
5 - 10	316460	Chhota Kanaipur
5 - 10	316474	Shrikrishnapur
5 - 10	316491	Diara
11 - 20	316424	Shaspur
11 - 20	316430	Kashipur
11 - 20	316431	Parun
11 - 20	316437	Margram
11 - 20	316445	Mara Basahar
11 - 20	316469	Bara Gare
11 - 20	316470	Hansan
11 - 20	316475	Dunigram
11 - 20	316502	Khamedda
21 - 30	316417	Purba Kalikapur
21 - 30	316429	Sandhyajal
21 - 30	316440	Hatparkuta
21 - 30	316443	Kurula
21 - 30	316448	Ekdala
21 - 30	316463	Ninga
21 - 30	316465	Joghar
21 - 30	316468	Chhota Karttik Chungri
21 - 30	316484	Majhira
21 - 30	316488	Tentulia
21 - 30	316501	Gangedda
21 - 30	316503	Isira
31 - 40	316411	Chandipur

31 - 40	316423	Bejuri
31 - 40	316436	Basoa
31 - 40	316451	Jashahari
31 - 40	316471	Bara Karttik Chungri
31 - 40	316473	Chandpara
31 - 40	316478	Motain
31 - 40	316479	Madhupur
31 - 40	316483	Kayemba
31 - 40	316489	Kalidaha
31 - 40	316494	Dakshin Narayanpur
31 - 40	316497	Baramallik
41 - 50	316419	Sahapur
41 - 50	316421	Joysinpur
41 - 50	316422	Tarapur
41 - 50	316427	Nima Pakhuria
41 - 50	316432	Laha
41 - 50	316441	Uttar Narayanpur
41 - 50	316466	Santoshpur
41 - 50	316467	Malpara
41 - 50	316477	Purbba Gopalpur
41 - 50	316480	Shilgram
51 - 75	316410	Karkaria (Part)
51 - 75	316414	Kanakpur
51 - 75	316420	Popara
51 - 75	316435	Batina
51 - 75	316447	Kaluha
51 - 75	316456	Gaytha
51 - 75	316472	Baje Bujung
51 - 75	316476	Balsa
51 - 75	316486	Podda
51 - 75	316490	Lalita Kundu
51 - 75	316492	Rambhadrapur
51 - 75	316493	Dhalla
51 - 75	316499	Brahmandighi
76 and above	316412	Nabagram
76 and above	316416	Ranapur
76 and above	316418	Sudampara
76 and above	316425	Mathmahula
76 and above	316428	Maheshpur
76 and above	316434	Paikpara
76 and above	316438	Parkuta
76 and above	316446	Jagadishpur
76 and above	316450	Pariharpur
76 and above	316454	Mahilapara
76 and above	316457	Bonta
76 and above	316459	Belun
76 and above	316462	Bara Chauki
76 and above	316464	Pabaipara
76 and above	316481	Kamra
76 and above	316485	Patna
76 and above	316496	Nishparun

CD Block : Mayureswar - I (0102)

Nil	316524	Rukunpur
Nil	316544	Gourbazar
Nil	316563	Kot
Nil	316570	Baragan

Nil	316573	Krishnanagar
Nil	316583	Dharani Nabagram
Nil	316605	Kanaipur
Nil	316613	Uttar Bhagabatipur
Less than 5	316593	Dewanganj
Less than 5	316594	Lachhiator
Less than 5	316607	Rangtara
5 - 10	316508	Gayaspur
5 - 10	316541	Kanachi
5 - 10	316578	Dariharuki
5 - 10	316610	Hazipur
11 - 20	316505	Birajpur
11 - 20	316511	Rautgara
11 - 20	316515	Hosenganj
11 - 20	316522	Prachandapur
11 - 20	316525	Mehedinagar
11 - 20	316532	Tildanga
11 - 20	316569	Gazipur
11 - 20	316598	Dabuk
21 - 30	316507	Madian
21 - 30	316509	Sekhpur
21 - 30	316521	Murali
21 - 30	316531	Kumudda
21 - 30	316535	Bhalian
21 - 30	316540	Taloan
21 - 30	316545	Dwaruri
21 - 30	316550	Pipulgram
21 - 30	316556	Kharasinpur
21 - 30	316564	Podda
21 - 30	316566	Jot Rajchandra
21 - 30	316588	Beguna
21 - 30	316595	Majharipara
21 - 30	316600	Durakhi
21 - 30	316606	Ghoshgram
21 - 30	316609	Baraturigram
21 - 30	316611	Banaspur
21 - 30	316612	Sanakpur
31 - 40	316513	Nandura
31 - 40	316516	Dumra
31 - 40	316527	Goala
31 - 40	316530	Bahina
31 - 40	316553	Kamra
31 - 40	316555	Malancha
31 - 40	316560	Dangal
31 - 40	316567	Sonj
31 - 40	316572	Mahurapur
31 - 40	316576	Baicha
31 - 40	316580	Mirpur
31 - 40	316584	Kusumi
31 - 40	316589	Paikpara
31 - 40	316597	Majurhati
31 - 40	316616	Tausia
41 - 50	316526	Mallarpur
41 - 50	316549	Ratma
41 - 50	316551	Sukna
41 - 50	316565	Purbba Ramchandrapur

41 - 50	316579	Rautara
41 - 50	316587	Shibgram
41 - 50	316591	Kalitara
41 - 50	316604	Birchandrapur
41 - 50	316615	Gopalnagar
51 - 75	316512	Bajitpur
51 - 75	316514	Pathai
51 - 75	316520	Hosenpur
51 - 75	316529	Amba
51 - 75	316533	Mahula
51 - 75	316536	Bilaspur
51 - 75	316538	Haturia
51 - 75	316542	Tarachi
51 - 75	316543	Samachar
51 - 75	316547	Haripur
51 - 75	316548	Pahana
51 - 75	316552	Purba Kalikapur
51 - 75	316554	Lokra
51 - 75	316558	Jamalpur
51 - 75	316561	Tarapur
51 - 75	316571	Parulia
51 - 75	316577	Sabek Haruki
51 - 75	316582	Layekpur
51 - 75	316585	Pandulia
51 - 75	316590	Dakshin Gram
51 - 75	316592	Nandigram
51 - 75	316596	Sandhigara
51 - 75	316599	Dhanghara
51 - 75	316602	Bhaddapur
51 - 75	316603	Idrapur
51 - 75	316614	Pakhuria
51 - 75	316617	Matmahula
76 and above	316506	Mahisakura
76 and above	316510	Dhobanandapur
76 and above	316517	Kanksa
76 and above	316518	Gadadharpur
76 and above	316519	Tekedda
76 and above	316534	Guru Chandrapur
76 and above	316537	Namakanda
76 and above	316539	Paschim Gamini
76 and above	316546	Ram Bhadrapur
76 and above	316562	Katigram
76 and above	316568	Paschim Ramchandrapur
76 and above	316574	Asuralay
76 and above	316575	Diara
76 and above	316581	Jhikadda
76 and above	316586	Sipura

CD Block : Mayureswar - II (0103)

Nil	316628	Jerula
Nil	316636	Kushtor
Nil	316639	Chhota Kalikapur
Nil	316645	Chak Bhara
Nil	316667	Prajapara
Nil	316671	Radhanagar
Nil	316672	Chhota Turigram
Nil	316678	Kazipur

Nil	316683	Sultanpur
Nil	316688	Tentuldihi
Nil	316717	Sibpur
Nil	316734	Khagra
Less than 5	316648	Ghordaha
Less than 5	316679	Tilpara
Less than 5	316682	Kanutia
Less than 5	316736	Dakshin Bhagabatipur
5 - 10	316649	Buzrug Bara
5 - 10	316650	Hatina
5 - 10	316651	Gargara
5 - 10	316652	Nandulia
5 - 10	316670	Mahesha
5 - 10	316692	Bandur
5 - 10	316710	Harisara
5 - 10	316719	Kasipur
5 - 10	316737	Naogaon
5 - 10	316742	Mahaduripa
11 - 20	316642	Pukhurpara
11 - 20	316658	Chhota Dibur
11 - 20	316666	Basudebpur
11 - 20	316676	Mayureswar
11 - 20	316697	Satpalsa
11 - 20	316718	Deanpara
11 - 20	316724	Bazarhat
11 - 20	316729	Belera
11 - 20	316731	Belia
11 - 20	316732	Kurcha
11 - 20	316740	Duna
21 - 30	316621	Itahata
21 - 30	316625	Paschim Panchbaria
21 - 30	316631	Bhabaghata
21 - 30	316632	Akna
21 - 30	316690	Beja
21 - 30	316691	Chuatari
21 - 30	316693	Dadpur
21 - 30	316700	Ulkunda
21 - 30	316706	Teratari
21 - 30	316708	Bandihat
21 - 30	316716	Ghushkara
21 - 30	316720	Dheka
21 - 30	316722	Selahat
21 - 30	316730	Kumirtara
21 - 30	316735	Thakuranipur
31 - 40	316619	Brahmanbahara
31 - 40	316620	Singari
31 - 40	316622	Gumta
31 - 40	316633	Hatinagar
31 - 40	316637	Paramtor
31 - 40	316640	Katasur
31 - 40	316643	Chhota Bataspur
31 - 40	316646	Beluti
31 - 40	316647	Nima
31 - 40	316653	Amchua
31 - 40	316654	Uchpur
31 - 40	316656	Salki

31 - 40	316659	Sundara
31 - 40	316665	Gopinathpur
31 - 40	316673	Purbba Panchberia
31 - 40	316677	Chaulja
31 - 40	316684	Kushtikuri
31 - 40	316701	Bara Kalikapur
31 - 40	316702	Ruduria
31 - 40	316709	Bandh
31 - 40	316711	Kesiadanga
31 - 40	316714	Kalsihat
31 - 40	316723	Kumarpur
31 - 40	316725	Goalsahi
31 - 40	316749	Rambati
41 - 50	316624	Akulpur
41 - 50	316627	Benegram
41 - 50	316629	Mahalas
41 - 50	316635	Bandaha
41 - 50	316638	Kamarhati
41 - 50	316641	Barutia
41 - 50	316644	Madhaipur
41 - 50	316664	Narayanpur
41 - 50	316668	Birnagar
41 - 50	316675	Mandalpur
41 - 50	316694	Nistia
41 - 50	316705	Monoharpur
41 - 50	316712	Kaleswar
41 - 50	316733	Maryatpur
41 - 50	316747	Malancha
41 - 50	316748	Ramnagar
51 - 75	316623	Bara Akulpur
51 - 75	316626	Kundala
51 - 75	316630	Balur
51 - 75	316634	Narayanghati
51 - 75	316655	Prayagpur
51 - 75	316657	Baruigachhi
51 - 75	316662	Bara Dibur
51 - 75	316663	Darkandi
51 - 75	316669	Daspalsa
51 - 75	316680	Arjuni
51 - 75	316685	Mathbahara
51 - 75	316686	Bhudharpur
51 - 75	316687	Chhamna
51 - 75	316695	Serunia
51 - 75	316696	Kanchana
51 - 75	316703	Mitrapalsa
51 - 75	316704	Paschim Sibrampur
51 - 75	316707	Hapina
51 - 75	316713	Mahadebpur
51 - 75	316715	Uttar Maligram
51 - 75	316721	Ramkrishnapur
51 - 75	316726	Lokpara
51 - 75	316728	Gidhila
51 - 75	316741	Naopara
51 - 75	316743	Jhalka
51 - 75	316744	Ghanashyampur
51 - 75	316745	Panch Gonutia

51 - 75	316746	Chandrahat
76 and above	316674	Ghatkuri
76 and above	316681	Akuni
76 and above	316727	Kuliara
76 and above	316739	Dakshin Maligram

CD Block : Mohammad Bazar (0104)

Nil	316756	Moubelia
Nil	316760	Kalaipahari
Nil	316773	Sonthsal
Nil	316791	Dhatrabandi
Nil	316793	Salchatra
Nil	316794	Kusumakandar
Nil	316798	Nabalakshmi
Nil	316800	Kamar Naogaon
Nil	316801	Purana
Nil	316808	Damodarpur
Nil	316814	Kuldihi
Nil	316815	Langalbhangra
Nil	316840	Latapakur
Nil	316841	Bamundiha
Nil	316845	Kalidaha
Nil	316862	Amarpur
Nil	316868	Kaniara
Nil	316871	Chak Mukunda
Nil	316880	Baragachha
Nil	316886	Narasinhapur
Nil	316887	Simulia
Nil	316903	Amaipur
Less than 5	316753	Jethia
Less than 5	316759	Chak Raipur
Less than 5	316787	Harinsinga
Less than 5	316795	Muralpur
Less than 5	316805	Korapukur
Less than 5	316822	Rautara
Less than 5	316863	Sukna
Less than 5	316902	Purusottampur
5 - 10	316750	Hatgachha
5 - 10	316752	Pachmi
5 - 10	316754	Haridaspur
5 - 10	316775	Dighalgram
5 - 10	316785	Dewanganj
5 - 10	316797	Bhagabandha
5 - 10	316836	Karaia Gopalnagar
5 - 10	316838	Karaia Nimdaspur
5 - 10	316852	Birupur
5 - 10	316860	Saharakuri
5 - 10	316898	Heruka
5 - 10	316899	Sahnagar
11 - 20	316751	Chanda
11 - 20	316771	Kapasdanga
11 - 20	316772	Alinagar
11 - 20	316778	Sekeddaha
11 - 20	316781	Tantulbaria
11 - 20	316783	Saluka
11 - 20	316792	Kendsarail
11 - 20	316812	Debagram

11 - 20	316817	Bahadurganja
11 - 20	316828	Sehala
11 - 20	316830	Danjana
11 - 20	316859	Nirbhoypur
11 - 20	316885	Behira
21 - 30	316766	Ghagha
21 - 30	316774	Darkata
21 - 30	316776	Bara Bataspur
21 - 30	316777	Baluti
21 - 30	316807	Bherapathar
21 - 30	316819	Ushka
21 - 30	316821	Tentulia
21 - 30	316826	Tajpur
21 - 30	316842	Tangsuli
21 - 30	316843	Nijuri
21 - 30	316846	Girajpur
21 - 30	316854	Andhargram
21 - 30	316874	Mahammadbazar
21 - 30	316883	Chat Rama
21 - 30	316895	Giripur
21 - 30	316906	Sugunpur
31 - 40	316764	Dhamara
31 - 40	316767	Ganpur
31 - 40	316782	Makdumnagar
31 - 40	316784	Kabilnagar
31 - 40	316786	Nischintapur
31 - 40	316802	Jindharpur
31 - 40	316803	Kapishta
31 - 40	316804	Sarenda
31 - 40	316810	Kukaradihi
31 - 40	316811	Srikantapur
31 - 40	316816	Deucha
31 - 40	316818	Dubrajpur
31 - 40	316824	Gamira
31 - 40	316825	Raypur
31 - 40	316827	Bagalpur
31 - 40	316829	Rupganja
31 - 40	316849	Char Ichharaghubarpur
31 - 40	316850	Rasipur
31 - 40	316857	Sehara
31 - 40	316865	Khayrakuri
31 - 40	316867	Bhejena
31 - 40	316877	Komarpur
31 - 40	316878	Rajyadharpur
31 - 40	316888	Baram
31 - 40	316896	Puranagram
31 - 40	316901	Gournagar
31 - 40	316907	Salamatpur
41 - 50	316788	Palan
41 - 50	316796	Baliharpur
41 - 50	316809	Sadanandapur
41 - 50	316835	Abdarpur
41 - 50	316839	Baidyanathpur
41 - 50	316848	Amjola
41 - 50	316855	Fullaipur
41 - 50	316861	Maladanga

41 - 50	316864	Shankarpur
41 - 50	316870	Maulpur
41 - 50	316872	Kajjuli
41 - 50	316875	Lohabazar
41 - 50	316891	Mamudpur
41 - 50	316892	Angar Garia
41 - 50	316897	Jayrampur
51 - 75	316768	Gopalpur
51 - 75	316780	Bataspur
51 - 75	316813	Rampur
51 - 75	316820	Raghunathpur
51 - 75	316833	Kulkuri
51 - 75	316834	Bishnupur
51 - 75	316837	Benachapar
51 - 75	316851	Chak Baharakuri
51 - 75	316858	Bodmati
51 - 75	316873	Chilla
51 - 75	316876	Kulia
51 - 75	316889	Katunia
51 - 75	316893	Maldiha
51 - 75	316894	Kharia
51 - 75	316900	Kabilpur
76 and above	316789	Hingla
76 and above	316790	Husaipur
76 and above	316806	Kodadihi
76 and above	316831	Bejora
76 and above	316832	Porabali
76 and above	316856	Baruri
76 and above	316869	Kashthatari
76 and above	316881	Bhutura
76 and above	316882	Saldaha
76 and above	316905	Asenga

CD Block : Rajnagar (0105)

Nil	316909	Patalpur
Nil	316914	Hirapur
Nil	316915	Mursabani
Nil	316917	Tilabani
Nil	316918	Ramnagar
Nil	316922	Murgathali
Nil	316927	Azimnagar
Nil	316930	Gobinda Chak
Nil	316944	Deoanganja
Nil	316959	Barkonda
Nil	316974	Bilhera
Nil	316979	Mahishagram
Nil	316984	Daldala
Nil	316996	Kanaipur
Nil	316999	Rajpur
Less than 5	316919	Dhaka
Less than 5	316921	Aligar
Less than 5	316960	Jhikra
Less than 5	316978	Raghunandanpur
Less than 5	316985	Durgapur
5 - 10	316908	Kuralmatia
5 - 10	316912	Talpukur
5 - 10	316962	Padampur

5 - 10	316970	Tarasol
5 - 10	316991	Jamira
5 - 10	316998	Chaktulsi
11 - 20	316910	Madarpur
11 - 20	316923	Ashna
11 - 20	316924	Sundarkhela
11 - 20	316931	Tabadumra
11 - 20	316938	Gobra
11 - 20	316953	Tentulia Bandh
11 - 20	316958	Adampur
11 - 20	316964	Pashchim Shirsha
11 - 20	317001	Baraghata
21 - 30	316947	Dubrajpur
21 - 30	316949	Abadnagar
21 - 30	316954	Gulalgachhi
21 - 30	316967	Kundira
21 - 30	316973	Bidhaipur
21 - 30	316980	Kanmora
21 - 30	316993	Balarampur
21 - 30	316994	Chandrapur
21 - 30	317000	Takipur
31 - 40	316913	Ruhida
31 - 40	316932	Murdaganja
31 - 40	316936	Nutangram
31 - 40	316945	Shankarpur
31 - 40	316946	Kathgharia
31 - 40	316952	Gaisara
31 - 40	316957	Tantipara
31 - 40	316977	Ranipur
31 - 40	316981	Panikola
31 - 40	316992	Faridpur
41 - 50	316920	Gangapur
41 - 50	316926	Sahabad
41 - 50	316935	Arali
41 - 50	316939	Ranigram
41 - 50	316976	Bhabanipur
41 - 50	316983	Bhabanandapur
41 - 50	316986	Haripur
41 - 50	316988	Sajina
41 - 50	316989	Gamarkunda
41 - 50	317003	Kushmashul
51 - 75	316911	Jaypur
51 - 75	316916	Lauberia
51 - 75	316933	Nimra
51 - 75	316937	Gangmuri
51 - 75	316948	Bandi
51 - 75	316950	Barshal
51 - 75	316955	Parashia
51 - 75	316956	Khayradihi
51 - 75	316966	Laujor
51 - 75	316968	Kabilashpur
51 - 75	316969	Raotara
51 - 75	316971	Perul
51 - 75	316972	Belera
51 - 75	316975	Kushipur
51 - 75	316982	Ganeshpur

51 - 75	316995	Fakirdas
51 - 75	316997	Madhaipur
51 - 75	317002	Patadanga
76 and above	316925	Jahanabad
76 and above	316934	Kushma
76 and above	316951	Muktipur
76 and above	316961	Malkura
76 and above	316965	Ahammadpur
76 and above	316990	Amlachaturi
CD Block : Suri - I (0106)		
Nil	317016	Narasinghpur
Nil	317027	Bandiha
Nil	317045	Haridaspur
Nil	317061	Arazi Takipur
Nil	317062	Sahabazar
Nil	317064	Shirsha
Nil	317070	Khorddanagari
Nil	317079	Raipur
Nil	317086	Dhanyagram
Nil	317090	Amgachhi
Nil	317110	Mohanpur
Nil	317112	Itekola
Less than 5	317008	Malian
Less than 5	317031	Karimpur
Less than 5	317053	Mamrempur
Less than 5	317092	Tasarkata
Less than 5	317094	Latabani
Less than 5	317096	Shanrmara
Less than 5	317104	Bangaon
Less than 5	317116	Lira
5 - 10	317009	Joka
5 - 10	317024	Itagaria
5 - 10	317028	Kakuria
5 - 10	317030	Kukhurdhi
5 - 10	317111	Turakbarihad
5 - 10	317113	Meherpur
11 - 20	317012	Araipur (P)
11 - 20	317014	Banshgor
11 - 20	317023	Junidpur
11 - 20	317025	Chhota Alunda
11 - 20	317034	Adda
11 - 20	317039	Amritpur
11 - 20	317040	Nahudari
11 - 20	317041	Abdarpur (P)
11 - 20	317042	Brojergam
11 - 20	317091	Bataspur
11 - 20	317117	Kamar Dangal
21 - 30	317017	Durgapur
21 - 30	317018	Maheshpur
21 - 30	317021	Parsimulia
21 - 30	317068	Uparjol
21 - 30	317095	Pathar Chapri
21 - 30	317103	Kachujor
31 - 40	317013	Tilpara
31 - 40	317043	Chhora
31 - 40	317077	Langulia

31 - 40	317089	Pathra
31 - 40	317093	Ranpur
31 - 40	317105	Lakshmandihi
31 - 40	317118	Purba Bankati
41 - 50	317010	Kamalpur
41 - 50	317019	Panch Pukhuria
41 - 50	317022	Shaktipur
41 - 50	317029	Dhulla
41 - 50	317036	Gajalpur
41 - 50	317046	Chormara
41 - 50	317047	Lakshmondarpur
41 - 50	317052	Gobindapur
41 - 50	317069	Nagari
41 - 50	317073	Karamshal
41 - 50	317075	Nabagram
41 - 50	317080	Kustor
41 - 50	317099	Agar
41 - 50	317114	Dolgobindapur
51 - 75	317011	Lambodarpur
51 - 75	317015	Ajoypur
51 - 75	317020	Nandanpur
51 - 75	317026	Bara Alunda
51 - 75	317035	Chandanpur
51 - 75	317037	Mallickpur
51 - 75	317048	Bara Mahula
51 - 75	317049	Amaipur
51 - 75	317051	Amrapalan
51 - 75	317054	Jibdharpur
51 - 75	317057	Nimtikuri
51 - 75	317059	Mahula
51 - 75	317063	Dharampur
51 - 75	317065	Naodiha
51 - 75	317066	Shushunibana
51 - 75	317072	Baragaon
51 - 75	317081	Sidhuli
51 - 75	317085	Rajanpur
51 - 75	317088	Nimdaspur
51 - 75	317097	Muramath
51 - 75	317098	Panuria
51 - 75	317101	Bhurkuna
51 - 75	317102	Siur
51 - 75	317106	Saralpur
51 - 75	317108	Mahubona
51 - 75	317109	Panch Tentul
76 and above	317032	Changuria
76 and above	317033	Kutura
76 and above	317038	Singur
76 and above	317055	Palsara
76 and above	317056	Chakdaha
76 and above	317058	Uttar Raypur
76 and above	317060	Panchkath
76 and above	317076	Murulia Chak
76 and above	317078	Kenduli
76 and above	317082	Bhandirban
76 and above	317083	Khatangadihi
76 and above	317084	Bara Chaturi

76 and above	317100	Barihat
76 and above	317107	Sekhdih
CD Block : Suri - II (0107)		
Nil	317131	Deshalpur
Nil	317139	Nimpalashi
Nil	317159	Maligram
Nil	317164	Mukhuria
Nil	317190	Anantapur
Nil	317192	Babupur
Nil	317196	Kendua
Nil	317213	Rajpur
Nil	317214	Kubirpur
Nil	317215	Badilpur
Less than 5	317149	Chhota Kustikuri
Less than 5	317163	Keubona
Less than 5	317174	Muradpur
Less than 5	317204	Harishpur
Less than 5	317211	Sekampur
5 - 10	317123	Monpur
5 - 10	317127	Dhananjyoti
5 - 10	317145	Damdham
5 - 10	317148	Tegharia
5 - 10	317161	Tapaipur
5 - 10	317178	Rajnagar
5 - 10	317183	Hatanbazar (P)
5 - 10	317188	Palashi
5 - 10	317189	Talipur
5 - 10	317194	Maipur
11 - 20	317133	Bhaganbati
11 - 20	317134	Sundardi
11 - 20	317135	Bidaypur
11 - 20	317147	Dhaltikri
11 - 20	317171	Maldi
11 - 20	317180	Fatepur (P)
11 - 20	317187	Dubashanka
11 - 20	317202	Jamuri
11 - 20	317207	Bholapur
21 - 30	317143	Bansra
21 - 30	317146	Goalgram
21 - 30	317157	Palshita
21 - 30	317162	Haraipur
21 - 30	317184	Alipur
21 - 30	317185	Banshanka
21 - 30	317195	Domaipur
21 - 30	317199	Shirshita
31 - 40	317122	Kulera
31 - 40	317124	Akhermath
31 - 40	317132	Haripur
31 - 40	317150	Piashala
31 - 40	317151	Nijuri
31 - 40	317156	Sajina
31 - 40	317170	Khanna
31 - 40	317173	Kanshpai
31 - 40	317181	Khosnator (P)
31 - 40	317206	Parbatipur
31 - 40	317208	Abinashpur

41 - 50	317128	Rostanpur
41 - 50	317130	Gobra
41 - 50	317138	Patanda
41 - 50	317153	Kodaipur
41 - 50	317155	Purandarpur
41 - 50	317158	Gangie
41 - 50	317165	Maliha
41 - 50	317167	Jamal
41 - 50	317182	Kendua (P)
41 - 50	317198	Shikarpur
41 - 50	317205	Kasherhat
41 - 50	317212	Imadpur
51 - 75	317129	Kubirpur
51 - 75	317137	Bhramarkal
51 - 75	317140	Kharikatikari
51 - 75	317141	Ikra
51 - 75	317142	Majigram
51 - 75	317152	Beharia
51 - 75	317154	Ushgram
51 - 75	317160	Indragachha
51 - 75	317168	Chatra
51 - 75	317172	Koma
51 - 75	317175	Januri
51 - 75	317176	Uttar Metegram
51 - 75	317179	Shibpur
51 - 75	317186	Banshanka
51 - 75	317191	Bodpur
51 - 75	317193	Sehana
51 - 75	317209	Srikantapur
51 - 75	317210	Hatikra
76 and above	317136	Meheran
76 and above	317197	Mudina

CD Block : Sainthia (0108)

Nil	317242	Ghasbera
Nil	317273	Tripuraripur
Nil	317286	Uttar Hazrapur
Nil	317288	Malhati
Nil	317290	Dakshin Sija
Nil	317298	Chak Dhara
Nil	317303	Balia Chandi
Nil	317321	Shalki
Nil	317331	Baharapur
Nil	317332	Uttar Sija
Nil	317340	Deulpara
Nil	317342	Mitrapur
Nil	317343	Uttar Kanaipur
Nil	317345	Chak Amaipur
Nil	317363	Dakshin Gobindapur
Nil	317377	Surapur
Nil	317378	Amdahara
Nil	317386	Dakshin Siur
Nil	317411	Ramaipur
Nil	317426	Bankhatipur
Nil	317427	Bholagaria
Nil	317440	Mahishadahari
Nil	317445	Kanaipur

Less than 5	317235	Bangram
Less than 5	317253	Matpalsha
Less than 5	317291	Akudihi
Less than 5	317307	Netur
Less than 5	317318	Kunla
Less than 5	317328	Harpalsa
Less than 5	317337	Chak Maheshpur
Less than 5	317414	Madanpur
Less than 5	317415	Sahispur
5 - 10	317239	Raihat
5 - 10	317254	Mahishdahari
5 - 10	317268	Maligram
5 - 10	317281	Dhabajal
5 - 10	317320	Khorad
5 - 10	317335	Kanturi
5 - 10	317409	Madhupur
5 - 10	317410	Birsingha
5 - 10	317428	Rasaipur
11 - 20	317227	Amua
11 - 20	317262	Hosenpur
11 - 20	317277	Mritadaspur
11 - 20	317292	Uttar Khayerbuni
11 - 20	317304	Kalora
11 - 20	317308	Pariharpur
11 - 20	317315	Charutia
11 - 20	317362	Paschim Durgapur
11 - 20	317365	Bhagabatipur
11 - 20	317374	Purbba Sundalpur
11 - 20	317395	Bazar
11 - 20	317401	Srirampur
11 - 20	317432	Mahulara
11 - 20	317434	Lebra
21 - 30	317226	Behira
21 - 30	317228	Bhabanipur
21 - 30	317230	Daikota
21 - 30	317234	Bagdola
21 - 30	317241	Uttar Gobindapur
21 - 30	317248	Rangaipur
21 - 30	317252	Bhalian
21 - 30	317269	Tentuldihi
21 - 30	317274	Pashoa
21 - 30	317278	Hariharpur
21 - 30	317279	Pargaon
21 - 30	317283	Nanubazar
21 - 30	317285	Samsa
21 - 30	317295	Nahana
21 - 30	317310	Balsunda
21 - 30	317313	Uttar Bamnigaon
21 - 30	317314	Uttar Tilpara
21 - 30	317324	Shimulia
21 - 30	317329	Phulur
21 - 30	317336	Indira
21 - 30	317338	Kendua
21 - 30	317341	Chandpur
21 - 30	317349	Paschim Naoapara
21 - 30	317360	Kuchighata

21 - 30	317361	Kusumdihi
21 - 30	317369	Kurumsaha
21 - 30	317370	Altor
21 - 30	317379	Dumuria
21 - 30	317380	Meherpur
21 - 30	317404	Garurpur
21 - 30	317406	Paharpur
21 - 30	317412	Kururgaria
21 - 30	317419	Keora
21 - 30	317437	Digha
21 - 30	317442	Dakshin Naogaon
31 - 40	317219	Jashoda
31 - 40	317236	Ranipur
31 - 40	317238	Baidyapur
31 - 40	317245	Ganutia
31 - 40	317264	Banamalidhi
31 - 40	317271	Patharghata
31 - 40	317276	Sindurtopa
31 - 40	317297	Uttar Amarpur
31 - 40	317306	Kustor
31 - 40	317317	Bara
31 - 40	317355	Kshatipur
31 - 40	317357	Bharamarkol
31 - 40	317373	Mahula Shul
31 - 40	317375	Nimgaria
31 - 40	317399	Gopikantapur
31 - 40	317402	Kala
31 - 40	317408	Ikra
31 - 40	317421	Gopalpur
31 - 40	317433	Neturi
31 - 40	317436	Budhura
41 - 50	317221	Salchapra
41 - 50	317223	Monai
41 - 50	317225	Barkenda
41 - 50	317243	Bijuri
41 - 50	317244	Kunuri
41 - 50	317265	Purpaldihi
41 - 50	317272	Layekpur
41 - 50	317284	Chhota Sangra
41 - 50	317294	Dakshin Bangaon
41 - 50	317302	Kherua
41 - 50	317311	Mallikpur
41 - 50	317312	Uttar Bangaon
41 - 50	317319	Mathurapur
41 - 50	317333	Jiui
41 - 50	317347	Kagas
41 - 50	317352	Paikpara
41 - 50	317356	Jamkola
41 - 50	317359	Junedpur
41 - 50	317364	Tekadyaha
41 - 50	317366	Iswarpur
41 - 50	317367	Juita
41 - 50	317384	Kaluraypur
41 - 50	317385	Goraipur
41 - 50	317391	Udha
41 - 50	317397	Dakshin Chandipur

41 - 50	317425	Gargaria
41 - 50	317438	Dhanai
41 - 50	317441	Netaipur
41 - 50	317443	Narayanpur
51 - 75	317216	Harisara
51 - 75	317218	Takipur
51 - 75	317220	Bagdahari
51 - 75	317222	Matipur
51 - 75	317224	Kesabpur
51 - 75	317229	Laliapur
51 - 75	317233	Panur
51 - 75	317237	Deriapur
51 - 75	317240	Kultor
51 - 75	317246	Khamartora
51 - 75	317247	Parishar
51 - 75	317249	Harishkopa
51 - 75	317250	Bengra
51 - 75	317251	Chhautara
51 - 75	317257	Derpur
51 - 75	317258	Bagrakanda
51 - 75	317259	Jollo
51 - 75	317260	Hatara
51 - 75	317261	Abhirampur
51 - 75	317267	Barasangra
51 - 75	317280	Salgaria
51 - 75	317282	Jagannathpur
51 - 75	317287	Nirisha
51 - 75	317289	Matiara
51 - 75	317296	Masadda
51 - 75	317305	Uttar Naogaon
51 - 75	317316	Dahira
51 - 75	317322	Gadarpar
51 - 75	317323	Beran
51 - 75	317325	Pakuria
51 - 75	317326	Kanduri
51 - 75	317327	Markola
51 - 75	317330	Bilsa
51 - 75	317334	Rasulpur
51 - 75	317339	Deoash
51 - 75	317344	Bataspur
51 - 75	317351	Belia (Paschim)
51 - 75	317354	Paschim Sahapur
51 - 75	317368	Kusumjatra
51 - 75	317371	Sanguldihi
51 - 75	317372	Dakshin Khayerbuni
51 - 75	317376	Shashidharpur
51 - 75	317381	Palashdanga
51 - 75	317383	Babuia
51 - 75	317387	Nagpathar
51 - 75	317389	Byaspur
51 - 75	317390	Nohana
51 - 75	317393	Gangpur
51 - 75	317394	Arazi Suraipur
51 - 75	317396	Purba Siur
51 - 75	317398	Ballabhpur
51 - 75	317400	Baduria

51 - 75	317403	Khanerpara
51 - 75	317405	Shrinidhipur
51 - 75	317407	Dakshin Amarpur
51 - 75	317413	Bhabaipur
51 - 75	317416	Dakshin Hajrapur
51 - 75	317417	Gadadharpur
51 - 75	317418	Jinaipur
51 - 75	317420	Bhabanandapur
51 - 75	317422	Bangjita
51 - 75	317429	Majhigaon
51 - 75	317430	Panrui
51 - 75	317431	Muchiara
51 - 75	317439	Paschim Sundarpur
76 and above	317217	Gorala
76 and above	317232	Saoldihi
76 and above	317256	Kumratari
76 and above	317263	Uttar Chandpur
76 and above	317266	Rupadihi
76 and above	317270	Sibbandihi
76 and above	317275	Melanpur
76 and above	317348	Bhandhura
76 and above	317382	Konarpur
76 and above	317392	Badghosha Siur
76 and above	317435	Tegharia
76 and above	317444	Somdanga

CD Block : Labpur (0109)

Nil	317469	Srikrishnapur
Nil	317531	Chandipur
Nil	317533	Kusumgaria
Nil	317534	Raghabpur
Nil	317540	Puran Mahugram
Nil	317543	Debipur
Nil	317549	Dakshin Durgapur
Nil	317584	Tala
Nil	317607	Kazipara
Less than 5	317466	Sundipur
Less than 5	317500	Lalbazar
Less than 5	317505	Mandari
Less than 5	317536	Chhota Goga
Less than 5	317571	Kusulia
Less than 5	317587	Saugram
5 - 10	317457	Shaspur
5 - 10	317532	Dakshin Bamnigram
5 - 10	317593	Kandarkula
5 - 10	317595	Kempur
5 - 10	317600	Nandanpur
5 - 10	317605	Belbuni
5 - 10	317606	Purbba Haripur
11 - 20	317458	Kamadpur
11 - 20	317465	Chauhata
11 - 20	317468	Rajarampur
11 - 20	317501	Tantbandhi
11 - 20	317508	Kashiara
11 - 20	317528	Hirapur
11 - 20	317537	Madhugram
11 - 20	317539	Ghattor

11 - 20	317541	Phalgram
11 - 20	317544	Sarparajpur
11 - 20	317553	Par Abad
11 - 20	317555	Galaichandi
11 - 20	317559	Dangal
11 - 20	317569	Nimra
11 - 20	317578	Danrka
11 - 20	317582	Eguria
11 - 20	317589	Marugram
11 - 20	317597	Kustor
11 - 20	317599	Gopinathpur
11 - 20	317614	Jaychandrapur
11 - 20	317623	Hatkaluha
21 - 30	317454	Bile
21 - 30	317456	Laghosa
21 - 30	317460	Murdighi
21 - 30	317464	Hatia
21 - 30	317467	Faridpur
21 - 30	317472	Ujalpur
21 - 30	317482	Dhanghara
21 - 30	317484	Muniara
21 - 30	317504	Kurumba
21 - 30	317518	Dwaranda
21 - 30	317520	Purbba Nawapara
21 - 30	317523	Chatra
21 - 30	317526	Mastali
21 - 30	317527	Shekhampur
21 - 30	317547	Dula Sahapur
21 - 30	317557	Purba Ishakpur
21 - 30	317562	Monachitura
21 - 30	317572	Kapsundi
21 - 30	317581	Ganutia
21 - 30	317586	Panchpara
21 - 30	317591	Datta Bagtor
21 - 30	317609	Bhatra
21 - 30	317611	Nangalhata
21 - 30	317616	Kaigarya
21 - 30	317621	Brahmanigram
21 - 30	317622	Kaichara
31 - 40	317447	Makura
31 - 40	317462	Raypur
31 - 40	317476	Paschim Gobindapur
31 - 40	317483	Ekut
31 - 40	317486	Tatinapara
31 - 40	317488	Uttarpara
31 - 40	317492	Saripa
31 - 40	317514	Khayerbani
31 - 40	317519	Maheshpur
31 - 40	317522	Purbba Kadipur
31 - 40	317524	Kadoa
31 - 40	317554	Brahmanpara
31 - 40	317558	Manikpur
31 - 40	317564	Purba Gobindapur
31 - 40	317565	Bakhul
31 - 40	317568	Shalika
31 - 40	317573	Sonajuli

31 - 40	317579	Purba Durgapur
31 - 40	317585	Miapur
31 - 40	317590	Kurnahar
31 - 40	317601	Fingtor
31 - 40	317604	Khanpur
31 - 40	317617	Kanrarpara
31 - 40	317619	Bagtor
41 - 50	317448	Uttar Durgapur
41 - 50	317449	Bishaypur
41 - 50	317453	Layekpur
41 - 50	317455	Tarulia
41 - 50	317470	Dhoadanga
41 - 50	317471	Babna
41 - 50	317475	Dakshin Kanaipur
41 - 50	317481	Nautara
41 - 50	317498	Indas
41 - 50	317506	Budhura
41 - 50	317517	Dengera
41 - 50	317521	Donaipur
41 - 50	317529	Gopdighi
41 - 50	317535	Baragoga
41 - 50	317538	Bhalas
41 - 50	317545	Lohadda
41 - 50	317548	Ranipara
41 - 50	317556	Bagsina
41 - 50	317560	Sitalgram
41 - 50	317575	Babladanga
41 - 50	317577	Kamarmath
41 - 50	317580	Purbba Mahula
41 - 50	317583	Shakpur
41 - 50	317596	Mahammadpur
41 - 50	317598	Haranandapur
41 - 50	317603	Jamna
41 - 50	317620	Ramkrishnapur
51 - 75	317450	Bhalkuti
51 - 75	317459	Punna
51 - 75	317474	Pancha Ganga
51 - 75	317477	Gopalpur
51 - 75	317478	Kendia
51 - 75	317480	Bheria
51 - 75	317485	Mahodari
51 - 75	317487	Altor
51 - 75	317490	Langalgram
51 - 75	317491	Rakhareshwar
51 - 75	317494	Malitpur
51 - 75	317495	Mahutar
51 - 75	317496	Milanpur
51 - 75	317499	Bipratikuri
51 - 75	317503	Tiltikuri
51 - 75	317507	Gopta
51 - 75	317509	Amnahar
51 - 75	317515	Radhakrishnapur
51 - 75	317516	Putundi
51 - 75	317546	Surulia
51 - 75	317550	Kotul Ghosha
51 - 75	317551	Purbba Sahapur

51 - 75	317552	Gokulbati
51 - 75	317561	Sonachitura
51 - 75	317566	Manpur
51 - 75	317567	Kuniara
51 - 75	317570	Punasi
51 - 75	317574	Shahalampur
51 - 75	317576	Dhandanga
51 - 75	317592	Thiba
51 - 75	317594	Mirity
51 - 75	317602	Dhrubabati
51 - 75	317608	Bagha
51 - 75	317612	Bhagabanpur
76 and above	317489	Arar
76 and above	317493	Talbana
76 and above	317497	Sahurapur
76 and above	317525	Paschim Kadipur
76 and above	317530	Uttar Ishakpur
76 and above	317542	Sankhanad

CD Block : Nanoor (0110)

Nil	317653	Sardanga
Nil	317655	Matinagar
Nil	317712	Bheter
Nil	317726	Bhepur
Nil	317729	Jugipur
Nil	317740	Sundarpur
Nil	317741	Sidhai
Nil	317745	Barasat
Nil	317756	Palitpur
Less than 5	317638	Patnil
Less than 5	317640	Sadinagar
Less than 5	317654	Posla
Less than 5	317690	Bergram
Less than 5	317727	Kakunia
Less than 5	317730	Sehala
Less than 5	317754	Nabasta
5 - 10	317647	Nimra (CT)
5 - 10	317658	Nurpur
5 - 10	317679	Ratanpur
5 - 10	317680	Santoshpur
5 - 10	317685	Sakulia
5 - 10	317703	Shakbaha
5 - 10	317723	Rautara
5 - 10	317736	Atkula
11 - 20	317628	Kaferpur
11 - 20	317663	Munigram
11 - 20	317676	Papuri
11 - 20	317698	Baliguni
11 - 20	317708	Kule
11 - 20	317713	Palita
11 - 20	317716	Beli
11 - 20	317722	Sajnor
11 - 20	317724	Gomra
11 - 20	317731	Sakadda
11 - 20	317733	Garpara
11 - 20	317752	Baitara
21 - 30	317635	Rupur

21 - 30	317639	Shibnagar
21 - 30	317650	Matipur
21 - 30	317667	Tilutia
21 - 30	317682	Udaypur
21 - 30	317683	Saota
21 - 30	317689	Chandidas Nanur
21 - 30	317701	Pilkhundi
21 - 30	317732	Madda
21 - 30	317734	Nawanagar
21 - 30	317737	Nawada Palandi
21 - 30	317744	Ramkrishnapur
21 - 30	317746	Santra
21 - 30	317749	Brahmankhanda
21 - 30	317750	Chhatingram
21 - 30	317753	Harmur
21 - 30	317762	Balaipur
31 - 40	317630	Komaddang
31 - 40	317633	Brahmandihi
31 - 40	317636	Daskalgram
31 - 40	317648	Akupur
31 - 40	317649	Gomai
31 - 40	317651	Nagdihi
31 - 40	317659	Kalinagar
31 - 40	317668	Chandipur
31 - 40	317673	Rayen
31 - 40	317677	Khala
31 - 40	317697	Muitin
31 - 40	317700	Bandar
31 - 40	317704	Banagram
31 - 40	317710	Binara
31 - 40	317711	Shrirampur
31 - 40	317715	Goaldihi
31 - 40	317725	Gangnara
31 - 40	317738	Thupsara
31 - 40	317739	Bamunia
31 - 40	317742	Tikuri
31 - 40	317751	Khujutipara
31 - 40	317758	Pratappur Chak
41 - 50	317641	Debagram
41 - 50	317645	Karea
41 - 50	317646	Kirnahar
41 - 50	317656	Madhpur
41 - 50	317661	Ghogan
41 - 50	317662	Belgram
41 - 50	317665	Dongra
41 - 50	317672	Belhati
41 - 50	317678	Charkalgram
41 - 50	317681	Kumira
41 - 50	317684	Ukrundi
41 - 50	317688	Baliara
41 - 50	317692	Pakurhans
41 - 50	317694	Pena
41 - 50	317699	Pundara
41 - 50	317702	Uchkaran
41 - 50	317705	Hate Serandi
41 - 50	317706	Kuramba Ghosh

41 - 50	317707	Benga Chatra
41 - 50	317709	Jalandi
41 - 50	317728	Gandhpur
41 - 50	317755	Husenpur
51 - 75	317629	Maheshgram
51 - 75	317631	Aligram
51 - 75	317637	Palsa
51 - 75	317642	Shaspur
51 - 75	317643	Jubutia
51 - 75	317657	Feugram
51 - 75	317660	Mandar
51 - 75	317666	Bara
51 - 75	317669	Datina
51 - 75	317670	Mohanpur
51 - 75	317671	Fazullapur
51 - 75	317674	Kurchandi
51 - 75	317686	Chitgram
51 - 75	317687	Ramkrishnapur
51 - 75	317691	Ranipur
51 - 75	317696	Parmasra
51 - 75	317714	Kadda
51 - 75	317717	Balishwar
51 - 75	317718	Angora
51 - 75	317719	Atgram
51 - 75	317720	Dhapdhara
51 - 75	317735	Sarisha
51 - 75	317743	Kurgram
51 - 75	317747	Mangalpur
51 - 75	317748	Patisara
51 - 75	317757	Ranibazar
51 - 75	317759	Srikrishnapur
51 - 75	317761	Banshpur
76 and above	317632	Kalikapur
76 and above	317652	Jalchandi
76 and above	317675	Muraripur
76 and above	317721	Chak Atgram
76 and above	317760	Palashi

CD Block : Bolpur Sriniketan (0111)

Nil	317768	Debanandapur
Nil	317775	Chak Pali
Nil	317776	Binodpur
Nil	317777	Dakshin Harirampur
Nil	317803	Sangri
Nil	317809	Bisheghata
Nil	317840	Dakshin Narayanpur
Nil	317846	Gobindapur
Nil	317859	Ramkantapur
Nil	317903	Mala
Nil	317905	Chak Narayanpur
Nil	317930	Asdullapur
Nil	317931	Uttar Chandipur
Less than 5	317764	Danbaripur
Less than 5	317791	Mahishdal
Less than 5	317794	Bengutia
Less than 5	317807	Dhultikuri
Less than 5	317885	Ghidaha

Less than 5	317891	Mahulara
Less than 5	317893	Palsa
Less than 5	317899	Baral
Less than 5	317913	Bidyadharpur
Less than 5	317914	Khanjanpur
5 - 10	317797	Laldaha
5 - 10	317820	Bolpur (P)
5 - 10	317858	Jainanagar
5 - 10	317882	Sansat
5 - 10	317889	Jahanabad
5 - 10	317904	Keshabpur
5 - 10	317919	Khiruli
11 - 20	317774	Uttar Gopinathpur
11 - 20	317783	Kamalakantapur
11 - 20	317784	Ballabhpur
11 - 20	317788	Syambati
11 - 20	317796	Karpatikuri
11 - 20	317799	Shripatipur
11 - 20	317802	Keudaha
11 - 20	317811	Kshudra Amdahara
11 - 20	317812	Patharghata
11 - 20	317821	Bandhgora (P)
11 - 20	317825	Mehidipur
11 - 20	317834	Rusulganjahut
11 - 20	317838	Gheropara
11 - 20	317839	Mahuli
11 - 20	317850	Purbba Islampur
11 - 20	317865	Bara Simulia
11 - 20	317866	Haripur
11 - 20	317867	Rasulpur
11 - 20	317881	Nahina
11 - 20	317884	Jashra
11 - 20	317895	Simulia
11 - 20	317900	Bergram
11 - 20	317920	Saturia
11 - 20	317921	Jadabpur
11 - 20	317925	Faridpur
11 - 20	317932	Mandarpur
21 - 30	317767	Gobindapala
21 - 30	317769	Damdama
21 - 30	317772	Kalaharpur
21 - 30	317773	Sarbbanandapur
21 - 30	317778	Ruppur
21 - 30	317780	Benuria
21 - 30	317786	Goalpara
21 - 30	317787	Bayradihi
21 - 30	317790	Taltor
21 - 30	317815	Padmabatipur
21 - 30	317816	Khosh Kadambapur
21 - 30	317830	Chandanpur
21 - 30	317841	Muluk
21 - 30	317842	Gayeshpur
21 - 30	317843	Layek Bazar
21 - 30	317844	Tatarpur
21 - 30	317845	Araji Muluk
21 - 30	317848	Dwarkanathpur

21 - 30	317849	Shian
21 - 30	317861	Jadupur
21 - 30	317875	Itanda
21 - 30	317896	Bheramari
21 - 30	317898	Salan
21 - 30	317907	Damodarpur
21 - 30	317909	Kamardanga
21 - 30	317912	Sehalai
21 - 30	317928	Kendangal
31 - 40	317770	Noadanga
31 - 40	317785	Kabi Mohanpur
31 - 40	317793	Donaipur
31 - 40	317795	Jaljalua
31 - 40	317800	Sangri Mahula
31 - 40	317805	Gopalpur
31 - 40	317817	Uttar Narayanpur
31 - 40	317851	Baidyanathpur
31 - 40	317863	Durgapur
31 - 40	317864	Gitgram
31 - 40	317868	Chhota Shimulia
31 - 40	317869	Uparkhara
31 - 40	317870	Madhya Khara
31 - 40	317906	Kasba
31 - 40	317908	Gopalnagar
31 - 40	317910	Kandarpapur
31 - 40	317924	Bishnu Khanda
31 - 40	317929	Bishnubati
41 - 50	317765	Albandha
41 - 50	317781	Paschim Islampur
41 - 50	317789	Madhusudanpur
41 - 50	317806	Kuchli
41 - 50	317810	Amdahara
41 - 50	317813	Kesaradihi
41 - 50	317826	Kankutia
41 - 50	317835	Nurpur
41 - 50	317837	Rajatpur
41 - 50	317855	Sahajapur
41 - 50	317857	Khandagram
41 - 50	317878	Baradiha
41 - 50	317879	Amdhara
41 - 50	317880	Ikshudhara
41 - 50	317883	Singi
41 - 50	317886	Mostala
41 - 50	317890	Pashchim Bergram
41 - 50	317926	Mahula
41 - 50	317927	Monoharpur
51 - 75	317771	Darpashila
51 - 75	317779	Paschim Bahadurpur
51 - 75	317792	Adityapur
51 - 75	317798	Sarpalehana
51 - 75	317801	Birkicha
51 - 75	317808	Bagdaura
51 - 75	317814	Sitapur
51 - 75	317827	Purushottampur
51 - 75	317829	Raipur
51 - 75	317832	Ramchandrapur

51 - 75	317833	Supur
51 - 75	317836	Purbba Bahadurpur
51 - 75	317852	Simait
51 - 75	317854	Dhipara
51 - 75	317856	Jaykrishnapur
51 - 75	317860	Bahiri
51 - 75	317862	Panchshoa
51 - 75	317872	Ramganja
51 - 75	317873	Galundi
51 - 75	317877	Mahadebpur
51 - 75	317887	Laudaha
51 - 75	317888	Bejra
51 - 75	317892	Ganara
51 - 75	317894	Belui
51 - 75	317902	Debagram
51 - 75	317916	Bandh Nabagram
51 - 75	317917	Srichandrapur
51 - 75	317922	Amgare
51 - 75	317923	Sundipur
76 and above	317766	Ratanpur
76 and above	317804	Rautara
76 and above	317874	Namokhara
76 and above	317876	Ghogalandi
76 and above	317901	Shunutia
76 and above	317911	Uttar Harirampur
76 and above	317918	Rahamatpur

CD Block : Illambazar (0112)

Nil	317944	Nankulasiali
Nil	317945	Delora
Nil	317948	Rakona
Nil	317955	Madanpur
Nil	317959	Chak Paran
Nil	317969	Mundira
Nil	317993	Mirzapur
Nil	318003	Jalalnagar
Nil	318005	Shakargacha
Nil	318010	Katna
Nil	318017	Harishpur
Nil	318021	Pratappur
Nil	318047	Ikshusara
Nil	318048	Anaipur
Less than 5	317968	Raghunathpur
Less than 5	317974	Chhata Chak
Less than 5	317997	Naoga
Less than 5	318001	Chunpalashi
Less than 5	318004	Khadempukur
Less than 5	318009	Panch Tentula
Less than 5	318011	Goltikuri
Less than 5	318016	Matikona
Less than 5	318019	Saldanga
Less than 5	318037	Narasonda
Less than 5	318043	Jahanabad
Less than 5	318049	Khushtikuri
5 - 10	317937	Galtia
5 - 10	317939	Tulamara
5 - 10	317966	Sahapur

5 - 10	317981	Bharatpur
5 - 10	318006	Paikuni
5 - 10	318022	Beloa
5 - 10	318055	Brahmandihi
5 - 10	318061	Chhatar Bandi
5 - 10	318063	Khirai
11 - 20	317934	Nandar
11 - 20	317935	Bilati
11 - 20	317946	Nripatigram
11 - 20	317950	Shalka
11 - 20	317970	Balarpur
11 - 20	317973	Sugar
11 - 20	317982	Nohna
11 - 20	317985	Bhabanipur
11 - 20	317987	Tinor
11 - 20	317988	Shripur
11 - 20	317994	Baruipur
11 - 20	317998	Kamalpur
11 - 20	317999	Nanasol
11 - 20	318007	Pachiara
11 - 20	318023	Chaupahari Jangal
11 - 20	318029	Lakshmipur
11 - 20	318033	Gopalnagar
11 - 20	318045	Makra
11 - 20	318060	Hansra
11 - 20	318062	Amladihi
21 - 30	317941	Dhanai Shibrambati
21 - 30	317947	Gopinathpur
21 - 30	317951	Uttar Kona
21 - 30	317953	Rangpur
21 - 30	317960	Chak Rasik
21 - 30	317978	Udaypur
21 - 30	317984	Ichhapur
21 - 30	317991	Radha Ballabhpur
21 - 30	318000	Murandihi
21 - 30	318002	Sabajpur
21 - 30	318012	Dakshin Sultanpur
21 - 30	318014	Nachansaha
21 - 30	318018	Achhaipara
21 - 30	318031	Ramnagar
21 - 30	318044	Kandpur
21 - 30	318046	Ulandi
21 - 30	318051	Dhansaha
21 - 30	318053	Shrirampur
21 - 30	318058	Raghaipur
21 - 30	318059	Chaumandalpur
31 - 40	317936	Maheswarpur
31 - 40	317949	Sunut
31 - 40	317957	Baranabagram
31 - 40	317965	Joydev Kenduli
31 - 40	317975	Akamba
31 - 40	317977	Kshudrapur
31 - 40	317983	Dumrui
31 - 40	317986	Shunmuni
31 - 40	317995	Debipur
31 - 40	318008	Kayera

31 - 40	318028	Ushardihi
31 - 40	318032	Kamarpara
31 - 40	318035	Halsidanga
31 - 40	318042	Palsa
31 - 40	318052	Golapbag
31 - 40	318054	Mangaldihi
41 - 50	317958	Shirsha
41 - 50	317962	Dakshin Ekdala
41 - 50	317964	Tikarbeta
41 - 50	317967	Janubazar
41 - 50	317972	Bhubanaswer
41 - 50	317989	Payer
41 - 50	317990	Baruipur Mehediganja
41 - 50	318013	Shibpur
41 - 50	318024	Khayerbani
41 - 50	318034	Chella
41 - 50	318050	Uttar Sultanpur
41 - 50	318064	Karchadihi
51 - 75	317940	Harishchandrapur
51 - 75	317952	Tarapur
51 - 75	317954	Muragachhi
51 - 75	317956	Kharui
51 - 75	317961	Shukdala
51 - 75	317963	Billwamangal Beluri
51 - 75	317971	Santoshpur
51 - 75	317976	Dhulpur
51 - 75	317979	Paschim Narayanpur
51 - 75	317980	Paschim Pratappur
51 - 75	317996	Gangapur
51 - 75	318015	Purbba Narayanpur
51 - 75	318020	Dhalla
51 - 75	318027	Ushahar
51 - 75	318030	Daronda
51 - 75	318036	Shrichandrapur
51 - 75	318038	Batikor
51 - 75	318056	Takipur
51 - 75	318065	Balta
51 - 75	318066	Dharampur (P)
76 and above	317943	Satlapur
76 and above	318025	Nelegar
76 and above	318026	Etapur
76 and above	318041	Kurmitha

CD Block : Dubrajpur (0113)

Nil	318080	Khoshbaspur
Nil	318100	Alalchak
Nil	318104	Maniram
Nil	318110	Kolara
Nil	318112	Teliadangal
Nil	318113	Mandarhati
Nil	318115	Mohammadnagar
Nil	318126	Damdama
Nil	318127	Chandidaspur
Nil	318158	Harulia
Nil	318160	Rautandihi
Nil	318188	Murgatala
Nil	318194	Metegaon

Nil	318197	Milanchak
Nil	318219	Chitgaon
Nil	318245	Tarulia
Nil	318264	Ghoropara
Nil	318270	Brahmandihi
Nil	318286	Belahari
Nil	318291	Kanchannagar
Less than 5	318084	Aduria
Less than 5	318097	Buzrurchandra
Less than 5	318162	Ghatgopalpur
Less than 5	318231	Shimuldihi
Less than 5	318251	Pachhiara
Less than 5	318279	Sekendarpur
5 - 10	318086	Gopalpur
5 - 10	318095	Sadaipur
5 - 10	318114	Dostabad
5 - 10	318124	Kuita
5 - 10	318138	Agoa
5 - 10	318154	Adampur
5 - 10	318175	Asanshuli
5 - 10	318248	Bhudhgram
5 - 10	318249	Khoj Mahammadpur
5 - 10	318254	Bodakuri
5 - 10	318263	Dhagram
5 - 10	318265	Palsara
5 - 10	318281	Sajina
11 - 20	318070	Shrirampur
11 - 20	318074	Hajrapur
11 - 20	318083	Durilabhpur
11 - 20	318093	Narayanpur
11 - 20	318094	Chak Dubrajpur
11 - 20	318099	Elema
11 - 20	318107	Jharia Mahammadpur
11 - 20	318109	Bishalpur
11 - 20	318117	Ramchandrapur
11 - 20	318122	Selarpur
11 - 20	318137	Kuraljuri
11 - 20	318140	Kapastari
11 - 20	318142	Kailakuri
11 - 20	318155	Kaythanpur
11 - 20	318156	Hosenabad
11 - 20	318221	Dobandha
11 - 20	318233	Dakshin Gopalpur
11 - 20	318260	Chhota Salunchi
21 - 30	318077	Jamthalia
21 - 30	318081	Barul
21 - 30	318089	Bhonra
21 - 30	318096	Maathabera
21 - 30	318111	Dechandra
21 - 30	318116	Namsahapur
21 - 30	318118	Dhuliara
21 - 30	318119	Shukdebpur
21 - 30	318120	Sahapur
21 - 30	318125	Renguni
21 - 30	318130	Bara Gunsima
21 - 30	318131	Sija

21 - 30	318132	Baidyanathpur
21 - 30	318161	Gopalnagar
21 - 30	318195	Palashban
21 - 30	318204	Kamalpur
21 - 30	318220	Rasulpur
21 - 30	318222	Jalalpur
21 - 30	318236	Jhirul
21 - 30	318242	Kamalpur
21 - 30	318243	Dakshin Handipur
21 - 30	318246	Rengna
21 - 30	318269	Bodhgram
21 - 30	318273	Khandagram
21 - 30	318282	Barasalunchi
21 - 30	318289	Sirsa
31 - 40	318071	Simlakuri
31 - 40	318082	Kalasona
31 - 40	318090	Radhamadhabpur
31 - 40	318092	Chinpai
31 - 40	318105	Bhabanipur
31 - 40	318106	Pirijpur
31 - 40	318123	Thapgaon
31 - 40	318148	Kukutia
31 - 40	318149	Kumarbundra
31 - 40	318151	Meje
31 - 40	318164	Gourganja
31 - 40	318172	Gadadharpur
31 - 40	318178	Khayerban
31 - 40	318186	Gobindapur
31 - 40	318191	Jhapartala
31 - 40	318193	Ekkabbarpur
31 - 40	318208	Chandipur
31 - 40	318213	Domaai
31 - 40	318225	Mohanpur (P)
31 - 40	318226	Hetampur
31 - 40	318228	Kendula
31 - 40	318234	Aulia
31 - 40	318237	Palashdanga
31 - 40	318241	Kota
31 - 40	318257	Kantari
31 - 40	318258	Koraturi
31 - 40	318261	Paratpur
31 - 40	318267	Ganra
31 - 40	318271	Khagra
31 - 40	318274	Basahari
31 - 40	318280	Bidaipur
31 - 40	318285	Ghoga
31 - 40	318288	Karkari
41 - 50	318072	Rajganja
41 - 50	318075	Majhgram
41 - 50	318085	Kashthagaria
41 - 50	318101	Sagar
41 - 50	318102	Bandhershol
41 - 50	318128	Jatra
41 - 50	318144	Bandundra
41 - 50	318150	Paschim Bankati
41 - 50	318165	Burema

41 - 50	318166	Bahadurganja
41 - 50	318168	Dedaha
41 - 50	318179	Gundoba
41 - 50	318192	Matijapur
41 - 50	318196	Satkenduri (P)
41 - 50	318200	Panditpur
41 - 50	318224	Andarbani
41 - 50	318230	Chanpanagari
41 - 50	318238	Loba
41 - 50	318240	Khoj Kamalpur
41 - 50	318250	Lahagram
41 - 50	318272	Paduma
41 - 50	318283	Shibrautara
41 - 50	318290	Kalyanpur
41 - 50	318293	Katapalan
51 - 75	318076	Parulia
51 - 75	318078	Shankarpur
51 - 75	318079	Rautara
51 - 75	318088	Karamtal
51 - 75	318098	Tapaspur
51 - 75	318129	Bhagabatipur
51 - 75	318133	Pratappur
51 - 75	318135	Lashmi Narayanpur
51 - 75	318143	Belsara
51 - 75	318152	Baljuri
51 - 75	318153	Mangalpur
51 - 75	318163	Rampur
51 - 75	318169	Baraban
51 - 75	318170	Gohaliara
51 - 75	318171	Lakshmipur
51 - 75	318173	Bakreswar
51 - 75	318174	Haridaspur
51 - 75	318176	Banahari
51 - 75	318201	Rupsimuli
51 - 75	318202	Daulatpur
51 - 75	318203	Halsat
51 - 75	318209	Gargara
51 - 75	318210	Gokrui
51 - 75	318214	Dakshin Madanpur
51 - 75	318215	Kanaipur
51 - 75	318217	Jophlai
51 - 75	318218	Uttar Daha
51 - 75	318227	Ashatganja
51 - 75	318239	Barari
51 - 75	318247	Birori
51 - 75	318253	Srichandrapur
51 - 75	318255	Krishnanagar
51 - 75	318256	Jashpur
51 - 75	318266	Kandighi
51 - 75	318268	Bhaluka
51 - 75	318275	Aroan
51 - 75	318276	Naoadangal
51 - 75	318287	Khosnagar
51 - 75	318292	Kultor
76 and above	318091	Modapa
76 and above	318134	Punglapur

76 and above	318136	Kholakunri
76 and above	318145	Pirojpur
76 and above	318177	Chak Balaram
76 and above	318187	Metala
76 and above	318199	Majuria
76 and above	318212	Noapara
76 and above	318216	Debipur
76 and above	318223	Sekupur
76 and above	318235	Metegram
76 and above	318284	Chhota Gunsima

CD Block : Khoyrasol (0114)

Nil	318348	Ahmadpur
Nil	318379	Shiarsol
Nil	318397	Lohanagar
Nil	318407	Idilpur
Nil	318430	Dhulkomra
Nil	318441	Jamalpur
Nil	318448	Khajuria
Nil	318449	Khalajuri
Nil	318450	Ruppur
Less than 5	318303	Haripur
Less than 5	318312	Harinajol
Less than 5	318336	Bara Ban
Less than 5	318377	Birjuri
Less than 5	318395	Parulbana
5 - 10	318304	Budhpur
5 - 10	318337	Kondamasuri
5 - 10	318419	Gaharakuri
5 - 10	318447	Kathi
5 - 10	318458	Sahapur
11 - 20	318341	Kharikabad
11 - 20	318360	Tilshur
11 - 20	318361	Kese
11 - 20	318371	Laubere
11 - 20	318380	Bhangaband
11 - 20	318381	Bagashola
11 - 20	318388	Isgara
11 - 20	318390	Beledanga
11 - 20	318391	Rajanpur
11 - 20	318393	Dherobazar
11 - 20	318422	Bansayer
11 - 20	318423	Geruapahari
11 - 20	318424	Penchalia
11 - 20	318429	Hariektala
11 - 20	318431	Barra
11 - 20	318451	Kankartala
11 - 20	318462	Dakshin Hazaratur
21 - 30	318301	Aliat
21 - 30	318309	Purbba Shibpur
21 - 30	318314	Kamalpur
21 - 30	318322	Chhora
21 - 30	318357	Bataspur
21 - 30	318363	Krishnapur
21 - 30	318368	Kendgara
21 - 30	318372	Naopara
21 - 30	318389	Narayanpur

21 - 30	318404	Amajola
21 - 30	318406	Rayhosenpur
21 - 30	318411	Paigara
21 - 30	318412	Bahadurpur
21 - 30	318420	Shrirampur
21 - 30	318436	Tamra
31 - 40	318297	Putka
31 - 40	318302	Amlakuri
31 - 40	318305	Anandanagar
31 - 40	318317	Demurtita
31 - 40	318385	Churar
31 - 40	318394	Balta
31 - 40	318399	Panchra
31 - 40	318400	Simjuri
31 - 40	318403	Ranipathar
31 - 40	318427	Babuirjor
31 - 40	318442	Meherpur
31 - 40	318445	Arazi Jamalpur
31 - 40	318453	Sira
31 - 40	318454	Nalgara
31 - 40	318455	Palpai
41 - 50	318294	Saljor
41 - 50	318298	Ekuria
41 - 50	318299	Gopalpur
41 - 50	318307	Lokpur
41 - 50	318313	Bhaddi
41 - 50	318320	Nichinta
41 - 50	318334	Maynabuni
41 - 50	318350	Bhadulia
41 - 50	318353	Gangpur
41 - 50	318359	Palashbumi
41 - 50	318376	Puratan Nagrakonda
41 - 50	318378	Khayrashoal
41 - 50	318382	Maynadal
41 - 50	318384	Jamrand
41 - 50	318387	Bhimgara
41 - 50	318402	Chak Dakai
41 - 50	318405	Barakuri
41 - 50	318408	Pursunda
41 - 50	318410	Maheshpur
41 - 50	318417	Bharara
41 - 50	318434	Paschim Barkola
41 - 50	318439	Beinui
41 - 50	318446	Nabasan
41 - 50	318452	Binodpur
41 - 50	318456	Rasa
41 - 50	318459	Mundira
51 - 75	318295	Dhasunia
51 - 75	318315	Karidha
51 - 75	318318	Demuria
51 - 75	318321	Charigram
51 - 75	318324	Perua Gopalpur
51 - 75	318331	Chuagar
51 - 75	318333	Paratia
51 - 75	318339	Raypur
51 - 75	318344	Jahidpur

51 - 75	318351	Bastabpur
51 - 75	318358	Hanulia
51 - 75	318362	Barajor
51 - 75	318364	Mahammadpur
51 - 75	318369	Pansuri
51 - 75	318374	Naxrakanda
51 - 75	318392	Rasidpur
51 - 75	318398	Majura
51 - 75	318414	Nanna
51 - 75	318415	Junidpur
51 - 75	318428	Ilamkuri
51 - 75	318432	Arjjunshuli
51 - 75	318433	Parsundi
51 - 75	318438	Bheleni
51 - 75	318463	Aurrang
76 and above	318323	Bara Ghata
76 and above	318329	Rupaspur
76 and above	318332	Niga
76 and above	318345	Hatikata
76 and above	318355	Sagarbhanga
76 and above	318367	Purba Barkola
76 and above	318373	Shilabatpur
76 and above	318375	Sermara
76 and above	318383	Bankati
76 and above	318409	Bibharpur
76 and above	318413	Labarhsol
76 and above	318416	Chapla
76 and above	318437	Maldiha
76 and above	318444	Simuldihi

Appendix VIIB- Village Directory
List of Villages according to the proportion of the Scheduled Tribes Population
to the Total Population by ranges

District : Birbhum (334)

B - Scheduled Tribes

Range of Scheduled Tribes population (Percentages)	Location code number	Name of village
1	2	3
CD Block: Murarai - I(0096)		
Nil	316005	Banarampur
Nil	316007	Uttar Kasila
Nil	316008	Gorsa
Nil	316010	Bandhaipur
Nil	316011	Dalima
Nil	316012	Lakshmi Narayanpur
Nil	316013	Raichandrapur
Nil	316014	Pera
Nil	316015	Shrinibaspur
Nil	316016	Bhabanipur
Nil	316019	Bhatra
Nil	316020	Abdullapur
Nil	316021	Makoa
Nil	316022	Sumarpur
Nil	316023	Ratanpur
Nil	316024	Tegharia
Nil	316028	Raghunathpur
Nil	316029	Fateullapur
Nil	316031	Badebalia
Nil	316032	Palsa
Nil	316035	Ruprampur
Nil	316038	Nayit
Nil	316047	Paniara
Nil	316052	Sarduari
Nil	316053	Ganeshpur
Nil	316055	Dhananjaypur
Nil	316056	Singhanagar
Nil	316058	Tapna
Nil	316059	Duria
Nil	316062	Kapilsahar
Nil	316067	Hamidpur
Nil	316070	Dakshin Mahurapur
Nil	316071	Bhogpur
Nil	316072	Harirampur
Less than 5	315998	Kanaipur
Less than 5	315999	Mahurapur
Less than 5	316001	Mahimuji
Less than 5	316009	Kalitara
Less than 5	316017	Rajgram
Less than 5	316027	Dulandi
Less than 5	316033	Dhitora
Less than 5	316034	Sanfua
Less than 5	316036	Kumadol
Less than 5	316037	Fatepur
Less than 5	316040	Paschim Simlapara
Less than 5	316041	Dadpur

Less than 5	316043	Ramchandrapur
Less than 5	316044	Kestara
Less than 5	316045	Gopalpur
Less than 5	316046	Bhadiswar
Less than 5	316048	Dumurgram
Less than 5	316049	Malaypur
Less than 5	316051	Kanakpur
Less than 5	316054	Bhushna
Less than 5	316057	Bahadurpur
Less than 5	316060	Batia
Less than 5	316061	Dakshin Kasila
Less than 5	316063	Khanpur
Less than 5	316064	Sitachar
Less than 5	316065	Panpur
Less than 5	316066	Na-Ani Gangadda
Less than 5	316068	Birahimpur
Less than 5	316069	Sutia
Less than 5	316073	Sohara
Less than 5	316074	Chatra
5 - 10	316026	Kahinagar (P)
11 - 20	315995	Birnagar
11 - 20	316006	Santoshpur
11 - 20	316025	Kamdebnala
11 - 20	316030	Jhikarhati
31 - 40	315996	Harinduba
31 - 40	316039	Chanchali
76 and above	315997	Chandanpur
76 and above	316002	Chandrapara
76 and above	316003	Lakargram
76 and above	316004	Mukundapur

CD Block: Murarai - II(0097)

Nil	316080	Makhlispur
Nil	316083	Aral Basti
Nil	316085	Amritapur
Nil	316088	Sankhulia
Nil	316089	Amdol
Nil	316090	Harispur
Nil	316091	Khutkhali
Nil	316093	Narottampur
Nil	316094	Majhara
Nil	316097	Kulara
Nil	316098	Basantapur
Nil	316100	Fazilpur
Nil	316101	Panchahar
Nil	316104	Kamarkhul
Nil	316105	Bardhanpara
Nil	316108	Kichai
Nil	316111	Bhagail
Nil	316113	Simgram
Nil	316116	Mallikpur
Nil	316117	Math Karamja
Nil	316118	Bisor
Nil	316126	Shripur
Nil	316127	Gobindapur
Nil	316128	Habispur
Nil	316129	Deluha

Nil	316131	Dwariapur
Nil	316133	Goalgram
Nil	316136	Goalkunda
Nil	316137	Chauti
Nil	316138	Narachauti
Nil	316144	Amudda
Nil	316148	Kutubpur
Less than 5	316082	Kathia
Less than 5	316084	Bipra Nandigram
Less than 5	316086	Kalahapur
Less than 5	316087	Sibrampur
Less than 5	316092	Uttar Ramchandrapur
Less than 5	316095	Baliadanga
Less than 5	316096	Kamalpur
Less than 5	316102	Jijigram
Less than 5	316106	Paikar
Less than 5	316107	Gaganpur
Less than 5	316109	Mitrapur
Less than 5	316110	Lakshmidanga
Less than 5	316114	Palitpur
Less than 5	316115	Dantura
Less than 5	316119	Sadasibpur
Less than 5	316120	Kendishta
Less than 5	316121	Tirgram
Less than 5	316122	Bonha
Less than 5	316123	Bilaspur
Less than 5	316124	Kalikapur
Less than 5	316125	Goalmal
Less than 5	316132	Rudranagar
Less than 5	316134	Mahammadpur
Less than 5	316135	Bagishpur
Less than 5	316139	Jogai
Less than 5	316140	Bhadishta
Less than 5	316141	Danghara
Less than 5	316142	Karamji
Less than 5	316143	Kushmor
Less than 5	316145	Chhatina
Less than 5	316146	Birori
Less than 5	316147	Math Basori
5 - 10	316078	Gopnandigram
5 - 10	316130	Kopa

CD Block: Nalhati - I(0098)

Nil	316151	Barsar
Nil	316155	Chandipur
Nil	316161	Bahadurpur
Nil	316163	Madhupur
Nil	316164	Alalpur
Nil	316166	Rampur
Nil	316182	Gunua
Nil	316185	Dattakaya
Nil	316186	Kanisail
Nil	316187	Erangi
Nil	316190	Dhalasin
Nil	316191	Madhaipur
Nil	316198	Laskarpur
Nil	316199	Radha Gobindapur

Nil	316200	Kadirpur
Nil	316205	Bhatpara
Nil	316207	Sujalpur
Nil	316208	Kanior
Nil	316211	Madhura
Nil	316213	Kushipur
Nil	316222	Kurumgram
Nil	316227	Khidirpur
Nil	316228	Pakha
Nil	316230	Kelai
Nil	316241	Takipur
Less than 5	316152	Sanketpur
Less than 5	316162	Banior
Less than 5	316165	Khanpur
Less than 5	316167	Amalai Bahara
Less than 5	316171	Narayanbati
Less than 5	316172	Desh Nabagram
Less than 5	316174	Shingdohari
Less than 5	316176	Madhabpur
Less than 5	316183	Sonarkundu
Less than 5	316188	Shrirampur
Less than 5	316189	Painta
Less than 5	316192	Harisara
Less than 5	316193	Tejhati
Less than 5	316194	Mehagram
Less than 5	316195	Saora
Less than 5	316196	Kadya
Less than 5	316197	Haripur Podhra
Less than 5	316201	Paikpara
Less than 5	316202	Diha
Less than 5	316203	Basanta
Less than 5	316204	Sariha
Less than 5	316206	Kulgachhi
Less than 5	316209	Kukhura
Less than 5	316212	Amaypur
Less than 5	316214	Shri Ballavpur
Less than 5	316215	Bhabainipur
Less than 5	316216	Majhkalitha
Less than 5	316217	Kalitha
Less than 5	316218	Kanaipur
Less than 5	316219	Barla
Less than 5	316220	Atgram
Less than 5	316221	Raghunathpur
Less than 5	316223	Dharampur
Less than 5	316224	Tailpara
Less than 5	316225	Bujunga
Less than 5	316226	Sarddha
Less than 5	316229	Gopagram
Less than 5	316231	Kanupur
Less than 5	316232	Makarampur
Less than 5	316233	Radipur
Less than 5	316234	Rameshwarpur
Less than 5	316235	Debagram
Less than 5	316236	Maheshpur
Less than 5	316238	Kaytha
Less than 5	316239	Bilkandi

Less than 5	316240	Bhelian
Less than 5	316242	Kogram
Less than 5	316243	Gosainpur
5 - 10	316180	Jungul
5 - 10	316181	Bhagabatipur
5 - 10	316184	Jhaupara
11 - 20	316150	Sultanpur
11 - 20	316168	Haritoka
11 - 20	316169	Kadashir
11 - 20	316170	Bautia
11 - 20	316173	Bhabanandapur
11 - 20	316178	Kartikdanga
21 - 30	316156	Pusur
21 - 30	316158	Gobindapur
21 - 30	316175	Lakshminarayanpur
21 - 30	316179	Haridaspur
51 - 75	316159	Bhola
51 - 75	316177	Santoshpur
76 and above	316160	Madna

CD Block: Nalhati - II(0099)

Nil	316245	Purbagopalpur
Nil	316246	Akalipur
Nil	316247	Purbba Lakshminarayanpur
Nil	316248	Uttar Rampur
Nil	316249	Raghurambati
Nil	316252	Shailmail
Nil	316253	Kumarsanda
Nil	316254	Senpara
Nil	316257	Sujapur
Nil	316258	Sahargaria
Nil	316259	Ranha
Nil	316265	Sabasideanga
Nil	316267	Hazaripur
Nil	316268	Ujirpur
Nil	316277	Beloa
Nil	316278	Bandkhola
Nil	316282	Parkuta
Nil	316284	Mirjapur
Nil	316285	Krishnapur
Nil	316287	Kamalpur
Nil	316288	Chhetankandi
Nil	316290	Thakurpur
Less than 5	316244	Bhadarpur
Less than 5	316250	Jeshtha Bhabanipur
Less than 5	316251	Bara
Less than 5	316255	Salisanda
Less than 5	316256	Nakpur
Less than 5	316260	Katagaria
Less than 5	316261	Lohapur
Less than 5	316262	Baneshwar
Less than 5	316263	Nagra
Less than 5	316264	Nabagram
Less than 5	316266	Shimalandi
Less than 5	316269	Biralchauki
Less than 5	316270	Dangapara
Less than 5	316271	Tilora

Less than 5	316272	Nawapara
Less than 5	316273	Khalilpur
Less than 5	316274	Gokulpur
Less than 5	316275	Nidhia
Less than 5	316276	Ashuria
Less than 5	316279	Shitalgram
Less than 5	316280	Raypur
Less than 5	316281	Hamidpur
Less than 5	316283	Kundapara
Less than 5	316286	Prasadpur
Less than 5	316289	Atkulia
Less than 5	316291	Chakgopal

CD Block: Rampurhat - I(0100)

Nil	316315	Chituri
Nil	316335	Masanpur
Nil	316344	Malsa
Nil	316347	Rajkhanda
Nil	316348	Kharun
Nil	316350	Udaypur
Nil	316351	Satgharia
Nil	316355	Madhya Gopalpur
Nil	316356	Kumudda
Nil	316357	Sialdanga
Nil	316359	Harioka
Nil	316366	Kalikapur
Nil	316370	Kadasin
Nil	316374	Bashuipara
Nil	316375	Debagram
Nil	316378	Rangaipur
Nil	316379	Panisail
Nil	316387	Badha
Nil	316390	Brahmanigram (P)
Nil	316391	Bagtui (P)
Nil	316392	Dangram
Nil	316394	Chandankantha
Nil	316395	Kamikhya
Nil	316399	Shriharibati
Nil	316400	Mahendrapur
Nil	316402	Binodpur
Nil	316404	Gobindapur
Nil	316405	Junidpur
Nil	316410	Karkaria (Part)
Less than 5	316295	Balia Mrityunjoypur
Less than 5	316298	Asanjola
Less than 5	316299	Kanaipur
Less than 5	316301	Uttar Palsa
Less than 5	316305	Balarampur
Less than 5	316308	Dhanmara
Less than 5	316314	Majkhanda
Less than 5	316316	Binora
Less than 5	316322	Hastikanda
Less than 5	316337	Gopalpur
Less than 5	316338	Saonsa
Less than 5	316345	Chakpara
Less than 5	316352	Kauro
Less than 5	316353	Belia

Less than 5	316358	Barshal
Less than 5	316360	Jendur
Less than 5	316361	Shrikrishnapur Pakhuria
Less than 5	316362	Magura
Less than 5	316363	Ramrampur
Less than 5	316364	Sundipur
Less than 5	316365	Nischintapur (P)
Less than 5	316367	Dakshin Shibpur
Less than 5	316368	Banhat
Less than 5	316369	Kusumba
Less than 5	316372	Saipur
Less than 5	316373	Ayas
Less than 5	316376	Lakshmbati
Less than 5	316377	Sadinpur
Less than 5	316380	Dadpur
Less than 5	316382	Kabilpur
Less than 5	316383	Chhitaspur
Less than 5	316384	Akhira
Less than 5	316385	Tilai
Less than 5	316386	Batail
Less than 5	316388	Joykrishnapur
Less than 5	316393	Dakhalbati
Less than 5	316396	Baikunthapur
Less than 5	316397	Dekhuria
Less than 5	316398	Chhota Kutubpur
Less than 5	316401	Kutigram
Less than 5	316403	Enta
Less than 5	316406	Kamdebpur
Less than 5	316407	Bamdebpur
Less than 5	316408	Serpur
Less than 5	316409	Bhabki
5 - 10	316297	Naishorgram
5 - 10	316303	Siura
5 - 10	316304	Sibdaspur
5 - 10	316313	Kanduri
5 - 10	316336	Kashtagara
5 - 10	316339	Teldaha
5 - 10	316341	Chhatma Dangal
5 - 10	316346	Palsa
5 - 10	316349	Atla
5 - 10	316381	Mallikpur
11 - 20	316292	Khedamara
11 - 20	316293	Ekpara
11 - 20	316294	Narayanpur
11 - 20	316309	Debipur
11 - 20	316317	Gug
11 - 20	316343	Faridpur
11 - 20	316354	Sakirpur
11 - 20	316371	Parkandi
21 - 30	316302	Paschim Anantapur
21 - 30	316312	Radipur
21 - 30	316330	Baragaon
31 - 40	316296	Chhora
31 - 40	316300	Baidara
31 - 40	316306	Chakaipur
31 - 40	316307	Mandala

31 - 40	316328	Senbandha
41 - 50	316332	Masra
51 - 75	316327	Tarachua
51 - 75	316331	Bamnigaon
51 - 75	316340	Muradda
76 and above	316310	Bhatina
76 and above	316311	Chandpur
76 and above	316319	Prahladpur
76 and above	316320	Salgaria
76 and above	316321	Chichunri
76 and above	316324	Khojapur
76 and above	316325	Purandapur
76 and above	316326	Nirasia
76 and above	316329	Garia
76 and above	316333	Jatla
76 and above	316334	Ranipur
76 and above	316342	Kutubpur

CD Block: Rampurhat - II(0101)

Nil	316412	Nabagram
Nil	316415	Benegram
Nil	316418	Sudampara
Nil	316424	Shaspur
Nil	316425	Mathmahula
Nil	316428	Maheshpur
Nil	316430	Kashipur
Nil	316432	Laha
Nil	316433	Nuruddipur
Nil	316442	Bholadanga
Nil	316444	Ambha
Nil	316449	Uttar Shibpur
Nil	316450	Pariharpur
Nil	316451	Jashahari
Nil	316452	Tapan
Nil	316454	Mahilapara
Nil	316455	Hatpara
Nil	316456	Gaytha
Nil	316458	Chakbati
Nil	316459	Belun
Nil	316460	Chhota Kanaipur
Nil	316464	Pabaipara
Nil	316465	Joghar
Nil	316468	Chhota Karttik Chungri
Nil	316476	Balsa
Nil	316477	Purbba Gopalpur
Nil	316478	Motain
Nil	316479	Madhupur
Nil	316482	Harirampur
Nil	316484	Majhira
Nil	316487	Durgapur
Nil	316489	Kalidaha
Nil	316491	Diara
Nil	316493	Dhalla
Nil	316494	Dakshin Narayanpur
Nil	316497	Baramallik
Nil	316498	Budhigram
Nil	316500	Ustapara

Nil	316501	Gangedda
Nil	316502	Khamedda
Less than 5	316410	Karkaria (Part)
Less than 5	316411	Chandipur
Less than 5	316413	Hazarpur
Less than 5	316414	Kanakpur
Less than 5	316416	Ranapur
Less than 5	316417	Purba Kalikapur
Less than 5	316419	Sahapur
Less than 5	316420	Popara
Less than 5	316421	Joysinpur
Less than 5	316422	Tarapur
Less than 5	316423	Bejuri
Less than 5	316427	Nima Pakhuria
Less than 5	316429	Sandhyajal
Less than 5	316431	Parun
Less than 5	316434	Paikpara
Less than 5	316435	Batina
Less than 5	316436	Basoa
Less than 5	316437	Margram
Less than 5	316438	Parkuta
Less than 5	316440	Hatparkuta
Less than 5	316441	Uttar Narayanpur
Less than 5	316443	Kurula
Less than 5	316445	Mara Basahar
Less than 5	316446	Jagadishpur
Less than 5	316447	Kaluha
Less than 5	316448	Ekdala
Less than 5	316461	Purba Anantapur
Less than 5	316462	Bara Chauki
Less than 5	316463	Ninga
Less than 5	316466	Santoshpur
Less than 5	316467	Malpara
Less than 5	316469	Bara Gare
Less than 5	316470	Hansan
Less than 5	316471	Bara Karttik Chungri
Less than 5	316472	Baje Bujung
Less than 5	316473	Chandpara
Less than 5	316474	Shrikrishnapur
Less than 5	316475	Dunigram
Less than 5	316480	Shilgram
Less than 5	316481	Kamra
Less than 5	316483	Kayemba
Less than 5	316485	Patna
Less than 5	316486	Podda
Less than 5	316488	Tentulia
Less than 5	316490	Lalita Kundu
Less than 5	316492	Rambhadrapur
Less than 5	316495	Imamnagar
Less than 5	316496	Nishparun
Less than 5	316499	Brahmandighi
5 - 10	316457	Bonta
5 - 10	316503	Isira

CD Block: Mayureswar - I(0102)

Nil	316506	Mahisakura
Nil	316510	Dhobanandapur

Nil	316513	Nandura
Nil	316514	Pathai
Nil	316519	Tekedda
Nil	316524	Rukunpur
Nil	316525	Mehedinagar
Nil	316532	Tildanga
Nil	316534	Guru Chandrapur
Nil	316535	Bhalian
Nil	316536	Bilaspur
Nil	316537	Namakanda
Nil	316538	Haturia
Nil	316539	Paschim Gamini
Nil	316544	Gourbazar
Nil	316547	Haripur
Nil	316548	Pahana
Nil	316561	Tarapur
Nil	316563	Kot
Nil	316571	Parulia
Nil	316574	Asuralay
Nil	316575	Diara
Nil	316578	Dariharuki
Nil	316580	Mirpur
Nil	316581	Jhikadda
Nil	316582	Layekpur
Nil	316585	Pandulia
Nil	316589	Paikpara
Nil	316593	Dewanganj
Nil	316594	Lachhiator
Nil	316596	Sandhigara
Nil	316597	Majurhati
Nil	316600	Durakhi
Nil	316602	Bhaddapur
Nil	316605	Kanaipur
Nil	316611	Banaspur
Nil	316613	Uttar Bhagabatipur
Nil	316614	Pakhuria
Nil	316616	Tausia
Less than 5	316517	Kanksa
Less than 5	316518	Gadadharpur
Less than 5	316522	Prachandapur
Less than 5	316526	Mallarpur
Less than 5	316530	Bahina
Less than 5	316541	Kanachi
Less than 5	316543	Samachar
Less than 5	316545	Dwaruri
Less than 5	316549	Ratma
Less than 5	316550	Pipulgram
Less than 5	316552	Purba Kalikapur
Less than 5	316556	Kharasinpur
Less than 5	316562	Katigram
Less than 5	316564	Podda
Less than 5	316568	Paschim Ramchandrapur
Less than 5	316572	Mahurapur
Less than 5	316579	Rautara
Less than 5	316586	Sipura
Less than 5	316590	Dakshin Gram

Less than 5	316591	Kalitara
Less than 5	316592	Nandigram
Less than 5	316595	Majharipara
Less than 5	316604	Birchandrapur
Less than 5	316606	Ghoshgram
Less than 5	316607	Rangtara
Less than 5	316609	Baraturigram
Less than 5	316610	Hazipur
Less than 5	316612	Sanakpur
Less than 5	316615	Gopalnagar
5 - 10	316509	Sekhpur
5 - 10	316515	Hosenganj
5 - 10	316521	Murali
5 - 10	316529	Amba
5 - 10	316533	Mahula
5 - 10	316542	Tarachi
5 - 10	316551	Sukna
5 - 10	316558	Jamalpur
5 - 10	316560	Dangal
5 - 10	316569	Gazipur
5 - 10	316583	Dharani Nabagram
5 - 10	316598	Dabuk
11 - 20	316508	Gayaspur
11 - 20	316512	Bajitpur
11 - 20	316540	Taloan
11 - 20	316546	Ram Bhadrapur
11 - 20	316553	Kamra
11 - 20	316554	Lokra
11 - 20	316565	Purbba Ramchandrapur
11 - 20	316566	Jot Rajchandra
11 - 20	316573	Krishnanagar
11 - 20	316577	Sabek Haruki
11 - 20	316584	Kusumi
11 - 20	316587	Shibgram
11 - 20	316588	Beguna
11 - 20	316603	Idrapur
11 - 20	316617	Matmahula
21 - 30	316505	Birajpur
21 - 30	316507	Madian
21 - 30	316520	Hosenpur
21 - 30	316527	Goala
21 - 30	316567	Sonj
21 - 30	316570	Baragan
31 - 40	316511	Rautgara
31 - 40	316516	Dumra
31 - 40	316576	Baicha
31 - 40	316599	Dhanghara
41 - 50	316531	Kumudda
41 - 50	316555	Malancha

CD Block: Mayureswar - II(0103)

Nil	316624	Akulpur
Nil	316626	Kundala
Nil	316627	Benegram
Nil	316628	Jerula
Nil	316630	Balur
Nil	316635	Bandaha

Nil	316636	Kushtor
Nil	316637	Paramtor
Nil	316639	Chhota Kalikapur
Nil	316643	Chhota Bataspur
Nil	316645	Chak Bhara
Nil	316647	Nima
Nil	316649	Buzrug Bara
Nil	316651	Gargara
Nil	316656	Salki
Nil	316657	Baruigachhi
Nil	316659	Sundara
Nil	316664	Narayanpur
Nil	316665	Gopinathpur
Nil	316667	Prajapara
Nil	316671	Radhanagar
Nil	316672	Chhota Turigram
Nil	316673	Purbba Panchberia
Nil	316674	Ghatkuri
Nil	316675	Mandalpur
Nil	316678	Kazipur
Nil	316679	Tilpara
Nil	316680	Arjuni
Nil	316681	Akuni
Nil	316682	Kanutia
Nil	316683	Sultanpur
Nil	316687	Chhamna
Nil	316692	Bandur
Nil	316696	Kanchana
Nil	316701	Bara Kalikapur
Nil	316702	Ruduria
Nil	316703	Mitrapalsa
Nil	316704	Paschim Sibrapur
Nil	316705	Monoharpur
Nil	316706	Teratari
Nil	316707	Hapina
Nil	316709	Bandh
Nil	316713	Mahadebpur
Nil	316714	Kalsihat
Nil	316715	Uttar Maligram
Nil	316717	Sibpur
Nil	316718	Deanpara
Nil	316725	Goalsahi
Nil	316727	Kuliara
Nil	316728	Gidhila
Nil	316730	Kumirtara
Nil	316732	Kurcha
Nil	316733	Maryatpur
Nil	316734	Khagra
Nil	316735	Thakuranipur
Nil	316736	Dakshin Bhagabatipur
Nil	316739	Dakshin Maligram
Nil	316741	Naopara
Nil	316742	Mahaduripa
Nil	316743	Jhalka
Nil	316744	Ghanashyampur
Nil	316745	Panch Gonutia

Nil	316747	Malancha
Nil	316748	Ramnagar
Nil	316749	Rambati
Less than 5	316619	Brahmanbahara
Less than 5	316622	Gumta
Less than 5	316623	Bara Akulpur
Less than 5	316629	Mahalas
Less than 5	316638	Kamarhati
Less than 5	316655	Prayagpur
Less than 5	316662	Bara Dibur
Less than 5	316668	Birnagar
Less than 5	316669	Daspalsa
Less than 5	316676	Mayureswar
Less than 5	316684	Kushtikuri
Less than 5	316685	Mathbahara
Less than 5	316686	Bhudharpur
Less than 5	316690	Beja
Less than 5	316691	Chuatari
Less than 5	316700	Ulkunda
Less than 5	316712	Kaleswar
Less than 5	316720	Dheka
Less than 5	316722	Selahat
Less than 5	316724	Bazarhat
Less than 5	316740	Duna
Less than 5	316746	Chandrahat
5 - 10	316631	Bhabaghati
5 - 10	316634	Narayanghati
5 - 10	316677	Chaulja
5 - 10	316688	Tentuldihi
11 - 20	316632	Akna
11 - 20	316640	Katasur
11 - 20	316641	Barutia
11 - 20	316646	Beluti
11 - 20	316653	Amchua
11 - 20	316658	Chhota Dibur
11 - 20	316693	Dadpur
11 - 20	316694	Nistia
11 - 20	316695	Serunia
11 - 20	316697	Satpalsa
11 - 20	316711	Kesiadanga
11 - 20	316716	Ghushkara
11 - 20	316721	Ramkrishnapur
11 - 20	316729	Belera
21 - 30	316620	Singari
21 - 30	316621	Itahata
21 - 30	316625	Paschim Panchbaria
21 - 30	316633	Hatinagar
21 - 30	316644	Madhaipur
21 - 30	316654	Uchpur
21 - 30	316663	Darkandi
21 - 30	316666	Basudebpur
21 - 30	316726	Lokpara
21 - 30	316737	Naogaon
31 - 40	316648	Ghordaha
31 - 40	316670	Mahesha
31 - 40	316708	Bandihat

31 - 40	316710	Harisara
31 - 40	316719	Kasipur
31 - 40	316723	Kumarpur
41 - 50	316650	Hatina
41 - 50	316731	Belia
51 - 75	316642	Pukhurpara
76 and above	316652	Nandulia

CD Block: Mohammad Bazar(0104)

Nil	316772	Alinagar
Nil	316782	Makdumnagar
Nil	316783	Saluka
Nil	316784	Kabilnagar
Nil	316789	Hingla
Nil	316793	Salchatra
Nil	316802	Jindharpur
Nil	316803	Kapishta
Nil	316804	Sarenda
Nil	316806	Kodadihi
Nil	316813	Rampur
Nil	316814	Kuldihi
Nil	316816	Deucha
Nil	316820	Raghunathpur
Nil	316821	Tentulia
Nil	316824	Gamira
Nil	316829	Rupganja
Nil	316832	Porabali
Nil	316833	Kulkuri
Nil	316855	Fullaipur
Nil	316856	Baruri
Nil	316857	Sehara
Nil	316858	Bodmati
Nil	316871	Chak Mukunda
Nil	316872	Kajjuli
Nil	316876	Kulia
Nil	316882	Saldaha
Nil	316885	Behira
Nil	316889	Katunia
Nil	316899	Sahnagar
Nil	316901	Gournagar
Nil	316902	Purusottampur
Nil	316905	Asenga
Less than 5	316767	Ganpur
Less than 5	316768	Gopalpur
Less than 5	316773	Sonthsal
Less than 5	316775	Dighalgram
Less than 5	316777	Baluti
Less than 5	316781	Tantulbaria
Less than 5	316790	Husaipur
Less than 5	316797	Bhagabandha
Less than 5	316822	Rautara
Less than 5	316825	Raypur
Less than 5	316831	Bejora
Less than 5	316834	Bishnupur
Less than 5	316835	Abdarpur
Less than 5	316848	Amjola
Less than 5	316851	Chak Baharakuri

Less than 5	316864	Shankarpur
Less than 5	316865	Khayrakuri
Less than 5	316873	Chilla
Less than 5	316874	Mahammadbazar
Less than 5	316875	Lohabazar
Less than 5	316881	Bhutura
Less than 5	316893	Maldiha
Less than 5	316894	Kharia
Less than 5	316898	Heruka
Less than 5	316907	Salamatpur
5 - 10	316754	Haridaspur
5 - 10	316771	Kapasdanga
5 - 10	316774	Darkata
5 - 10	316776	Bara Bataspur
5 - 10	316778	Sekeddaha
5 - 10	316786	Nischintapur
5 - 10	316860	Saharakuri
11 - 20	316780	Bataspur
11 - 20	316788	Palan
11 - 20	316805	Korapukur
11 - 20	316815	Langalbhangra
11 - 20	316817	Bahadurganja
11 - 20	316830	Danjana
11 - 20	316836	Karaia Gopalnagar
11 - 20	316839	Baidyanathpur
11 - 20	316849	Char Ichharaghubarpur
11 - 20	316852	Birupur
11 - 20	316869	Kashthatari
11 - 20	316870	Maulpur
11 - 20	316877	Komarpur
11 - 20	316888	Baram
11 - 20	316891	Mamudpur
11 - 20	316892	Angar Garia
11 - 20	316896	Puranagram
11 - 20	316900	Kabilpur
11 - 20	316906	Sugunpur
21 - 30	316764	Dhamara
21 - 30	316792	Kendsarail
21 - 30	316796	Baliharpur
21 - 30	316810	Kukaradihi
21 - 30	316811	Srikantapur
21 - 30	316827	Bagalpur
21 - 30	316837	Benachapar
21 - 30	316838	Karaia Nimdaspur
21 - 30	316842	Tangsuli
21 - 30	316846	Girajpur
21 - 30	316854	Andhargram
21 - 30	316861	Maladanga
21 - 30	316867	Bhejena
21 - 30	316878	Rajyadharpur
21 - 30	316895	Giripur
21 - 30	316897	Jayrampur
31 - 40	316809	Sadanandapur
31 - 40	316818	Dubrajpur
31 - 40	316826	Tajpur
31 - 40	316863	Sukna

41 - 50	316819	Ushka
41 - 50	316850	Raspur
51 - 75	316751	Chanda
51 - 75	316753	Jethia
51 - 75	316759	Chak Raipur
51 - 75	316766	Ghagha
51 - 75	316785	Dewanganj
51 - 75	316787	Harinsinga
51 - 75	316791	Dhatrabandi
51 - 75	316795	Muralpur
51 - 75	316801	Purana
51 - 75	316807	Bherapathar
51 - 75	316828	Sehala
51 - 75	316843	Nijuri
51 - 75	316883	Chat Rama
51 - 75	316886	Narasinhapur
76 and above	316750	Hatgachha
76 and above	316752	Pachmi
76 and above	316756	Moubelia
76 and above	316760	Kalaipahari
76 and above	316794	Kusumakandar
76 and above	316798	Nabalakshmi
76 and above	316800	Kamar Naogaon
76 and above	316808	Damodarpur
76 and above	316812	Debagram
76 and above	316840	Latapukur
76 and above	316841	Bamundiha
76 and above	316845	Kalidaha
76 and above	316859	Nirbhoypur
76 and above	316862	Amarpur
76 and above	316868	Kaniara
76 and above	316880	Baragachha
76 and above	316887	Simulia
76 and above	316903	Amaipur

CD Block: Rajnagar(0105)

Nil	316909	Patalpur
Nil	316911	Jaypur
Nil	316912	Talpukur
Nil	316913	Ruhida
Nil	316925	Jahanabad
Nil	316933	Nimra
Nil	316934	Kushma
Nil	316935	Arali
Nil	316937	Gangmuri
Nil	316944	Deoanganja
Nil	316947	Dubrajpur
Nil	316951	Muktipur
Nil	316952	Gaisara
Nil	316956	Khayradihi
Nil	316961	Malkura
Nil	316964	Pashchim Shirsha
Nil	316971	Perul
Nil	316972	Belera
Nil	316973	Bidhaipur
Nil	316974	Bilhera
Nil	316976	Bhabanipur

Nil	316980	Kanmora
Nil	316983	Bhabanandapur
Nil	316986	Haripur
Nil	316997	Madhaipur
Nil	316999	Rajpur
Nil	317002	Patadanga
Nil	317003	Kushmashul
Less than 5	316936	Nutangram
Less than 5	316939	Ranigram
Less than 5	316948	Bandi
Less than 5	316950	Barshal
Less than 5	316955	Parashia
Less than 5	316957	Tantipara
Less than 5	316965	Ahammadpur
Less than 5	316966	Laujor
Less than 5	316968	Kabilashpur
Less than 5	316982	Ganeshpur
Less than 5	316988	Sajina
Less than 5	316990	Amlachaturi
5 - 10	316992	Faridpur
11 - 20	316926	Sahabad
11 - 20	316931	Tabadumra
11 - 20	316938	Gobra
11 - 20	316946	Kathgharia
11 - 20	316958	Adampur
11 - 20	316993	Balarampur
11 - 20	316994	Chandrapur
21 - 30	316922	Murgathali
21 - 30	316923	Ashna
21 - 30	316932	Murdaganja
21 - 30	316949	Abadnagar
21 - 30	316954	Gulalgachhi
21 - 30	316962	Padampur
21 - 30	316969	Raotara
21 - 30	316989	Gamarkunda
21 - 30	317001	Baraghata
31 - 40	316916	Lauberia
31 - 40	316920	Gangapur
31 - 40	316921	Aligar
31 - 40	316927	Azimnagar
31 - 40	316975	Kushipur
31 - 40	316977	Ranipur
31 - 40	316998	Chaktulsi
41 - 50	316924	Sundarkhela
41 - 50	316945	Shankarpur
41 - 50	316953	Tentulia Bandh
41 - 50	316967	Kundira
41 - 50	316981	Panikola
41 - 50	316991	Jamira
41 - 50	316995	Fakirdas
41 - 50	317000	Takipur
51 - 75	316915	Mursabani
51 - 75	316919	Dhaka
51 - 75	316979	Mahishagram
76 and above	316908	Kuralmatia
76 and above	316910	Madarpur

76 and above	316914	Hirapur
76 and above	316917	Tilabani
76 and above	316918	Ramnagar
76 and above	316930	Gobinda Chak
76 and above	316959	Barkonda
76 and above	316960	Jhikra
76 and above	316970	Tarasol
76 and above	316978	Raghunandanpur
76 and above	316984	Daldala
76 and above	316985	Durgapur
76 and above	316996	Kanaipur

CD Block: Suri - I(0106)

Nil	317015	Ajoypur
Nil	317016	Narasinghpur
Nil	317018	Maheshpur
Nil	317023	Junidpur
Nil	317026	Bara Alunda
Nil	317027	Bandiha
Nil	317029	Dhulla
Nil	317030	Kukhurdihi
Nil	317031	Karimpur
Nil	317037	Mallickpur
Nil	317038	Singur
Nil	317049	Amaipur
Nil	317051	Amrapalan
Nil	317054	Jibdharpur
Nil	317055	Palsara
Nil	317056	Chakdaha
Nil	317057	Nimtikuri
Nil	317058	Uttar Raypur
Nil	317059	Mahula
Nil	317063	Dharampur
Nil	317066	Shushunibana
Nil	317070	Khorddanagari
Nil	317072	Baragaon
Nil	317073	Karamshal
Nil	317076	Murulia Chak
Nil	317077	Langulia
Nil	317078	Kenduli
Nil	317079	Raipur
Nil	317080	Kustor
Nil	317081	Sidhuli
Nil	317082	Bhandirban
Nil	317083	Khatangadihi
Nil	317084	Bara Chaturi
Nil	317085	Rajanpur
Nil	317088	Nimdaspur
Nil	317100	Barihat
Nil	317105	Lakshmandihi
Nil	317106	Saralpur
Nil	317107	Sekhdihhi
Nil	317108	Mahubona
Nil	317109	Panch Tentul
Nil	317110	Mohanpur
Nil	317112	Itekola
Nil	317113	Meherpur

Nil	317114	Dolgobindapur
Nil	317116	Liara
Less than 5	317011	Lambodarpur
Less than 5	317012	Araipur (P)
Less than 5	317013	Tilpara
Less than 5	317014	Banshgor
Less than 5	317020	Nandanpur
Less than 5	317025	Chhota Alunda
Less than 5	317028	Kakuria
Less than 5	317032	Changuria
Less than 5	317033	Kutura
Less than 5	317035	Chandanpur
Less than 5	317036	Gajalpur
Less than 5	317042	Brojergam
Less than 5	317047	Lakshmondarpur
Less than 5	317048	Bara Mahula
Less than 5	317052	Gobindapur
Less than 5	317060	Panchkath
Less than 5	317095	Pathar Chapri
Less than 5	317097	Muramath
Less than 5	317098	Panuria
5 - 10	317010	Kamalpur
5 - 10	317019	Panch Pukhuria
5 - 10	317039	Amritpur
5 - 10	317065	Naodiha
5 - 10	317102	Siur
11 - 20	317024	Itagaria
11 - 20	317041	Abdarpur (P)
11 - 20	317043	Chhora
11 - 20	317091	Bataspur
11 - 20	317093	Ranpur
11 - 20	317101	Bhurkuna
11 - 20	317111	Turakbarihad
21 - 30	317017	Durgapur
21 - 30	317021	Parsimulia
21 - 30	317022	Shaktipur
21 - 30	317034	Adda
21 - 30	317040	Nahudari
21 - 30	317069	Nagari
21 - 30	317075	Nabagram
21 - 30	317086	Dhanyagram
21 - 30	317103	Kachujor
21 - 30	317104	Bangaon
31 - 40	317046	Chormara
31 - 40	317089	Pathra
31 - 40	317092	Tasarkata
41 - 50	317053	Mamrezipur
41 - 50	317062	Sahabazar
41 - 50	317068	Uparjol
41 - 50	317099	Agar
51 - 75	317061	Arazi Takipur
51 - 75	317096	Shanmara
51 - 75	317117	Kamar Dangal
51 - 75	317118	Purba Bankati
76 and above	317008	Malian
76 and above	317009	Joka

76 and above	317045	Haridaspur
76 and above	317064	Shirsha
76 and above	317090	Amgachhi
76 and above	317094	Latabani
CD Block: Suri - II(0107)		
Nil	317123	Monpur
Nil	317124	Akhermath
Nil	317127	Dhananjoybati
Nil	317128	Rostanpur
Nil	317129	Kubirpur
Nil	317131	Deshalpur
Nil	317133	Bhagabanbati
Nil	317134	Sundardihi
Nil	317135	Bidaypur
Nil	317136	Meheran
Nil	317139	Nimpalashi
Nil	317140	Kharikatikari
Nil	317141	Ikra
Nil	317143	Bansra
Nil	317148	Tegharia
Nil	317149	Chhota Kustikuri
Nil	317151	Nijuri
Nil	317152	Beharia
Nil	317154	Ushgram
Nil	317157	Palshita
Nil	317163	Keubona
Nil	317164	Mukhuria
Nil	317165	Maliha
Nil	317168	Chatra
Nil	317172	Koma
Nil	317176	Uttar Metegram
Nil	317182	Kendua (P)
Nil	317187	Dubashanka
Nil	317188	Palashi
Nil	317189	Talibpur
Nil	317190	Ananntapur
Nil	317191	Bodpur
Nil	317192	Babupur
Nil	317193	Sehana
Nil	317197	Mudina
Less than 5	317132	Haripur
Less than 5	317142	Majigram
Less than 5	317145	Damdham
Less than 5	317160	Indragachha
Less than 5	317173	Kanshpai
Less than 5	317180	Fatepur (P)
Less than 5	317186	Banshanka
Less than 5	317199	Shirshita
Less than 5	317202	Jamuri
5 - 10	317138	Patanda
5 - 10	317146	Goalgram
5 - 10	317155	Purandarapur
5 - 10	317162	Haraipur
5 - 10	317175	Januri
5 - 10	317181	Khosnator (P)
5 - 10	317195	Domaipur

5 - 10	317204	Harishpur
5 - 10	317206	Parbatipur
11 - 20	317147	Dhaltikri
11 - 20	317167	Jamal
11 - 20	317179	Shibpur
11 - 20	317183	Hatvanbazar (P)
11 - 20	317184	Alipur
11 - 20	317185	Banshanka
11 - 20	317198	Shikarpur
11 - 20	317205	Kasherhat
11 - 20	317207	Bholaipur
11 - 20	317208	Abinashpur
11 - 20	317209	Srikantapur
11 - 20	317210	Hatikra
21 - 30	317153	Kodaipur
21 - 30	317156	Sajina
21 - 30	317170	Khanna
21 - 30	317212	Imadpur
31 - 40	317130	Gobra
31 - 40	317150	Piashala
31 - 40	317194	Maipur
41 - 50	317122	Kulera
41 - 50	317137	Bhramarkal
41 - 50	317158	Gangje
41 - 50	317174	Muradpur
41 - 50	317196	Kendua
51 - 75	317171	Maldih
51 - 75	317178	Rajnagar
51 - 75	317214	Kubirpur
76 and above	317159	Maligram
76 and above	317161	Tapaipur
76 and above	317211	Sekampur
76 and above	317213	Rajpur
76 and above	317215	Badilpur

CD Block: Sainthia(0108)

Nil	317217	Gorala
Nil	317218	Takipur
Nil	317220	Bagdahari
Nil	317222	Matipur
Nil	317229	Laliapur
Nil	317232	Saoldih
Nil	317233	Panur
Nil	317236	Ranipur
Nil	317240	Kultor
Nil	317242	Ghasbera
Nil	317245	Ganutia
Nil	317246	Khamartora
Nil	317247	Parishar
Nil	317253	Matpalsha
Nil	317254	Mahishdahari
Nil	317256	Kumratari
Nil	317257	Derpur
Nil	317261	Abhirampur
Nil	317262	Hosenpur
Nil	317263	Uttar Chandpur
Nil	317264	Banamalidih

Nil	317265	Purpaldihi
Nil	317266	Rupadihi
Nil	317267	Barasangra
Nil	317268	Maligram
Nil	317273	Tripuraripur
Nil	317274	Pashoa
Nil	317276	Sindurtopa
Nil	317279	Pargaon
Nil	317280	Salgaria
Nil	317282	Jagannathpur
Nil	317284	Chhota Sangra
Nil	317285	Samsa
Nil	317288	Malhati
Nil	317290	Dakshin Sija
Nil	317291	Akudihi
Nil	317294	Dakshin Bangaon
Nil	317295	Nahana
Nil	317297	Uttar Amarpur
Nil	317302	Kherua
Nil	317303	Balia Chandi
Nil	317304	Kalora
Nil	317305	Uttar Naogaon
Nil	317306	Kustor
Nil	317308	Pariharpur
Nil	317315	Charutia
Nil	317319	Mathurapur
Nil	317321	Shalki
Nil	317323	Beran
Nil	317324	Shimulia
Nil	317327	Markola
Nil	317328	Harpalsa
Nil	317329	Phulur
Nil	317330	Bilsa
Nil	317331	Baharapur
Nil	317332	Uttar Sija
Nil	317334	Rasulpur
Nil	317335	Kanturi
Nil	317336	Indira
Nil	317338	Kendua
Nil	317339	Deoash
Nil	317340	Deulpara
Nil	317341	Chandpur
Nil	317342	Mitrapur
Nil	317343	Uttar Kanaipur
Nil	317344	Bataspur
Nil	317345	Chak Amaipur
Nil	317351	Belia (Paschim)
Nil	317352	Paikpara
Nil	317357	Bharamarkol
Nil	317363	Dakshin Gobindapur
Nil	317371	Sanguldihi
Nil	317372	Dakshin Khayerbuni
Nil	317373	Mahula Shul
Nil	317380	Meherpur
Nil	317387	Nagpathar
Nil	317391	Udha

Nil	317392	Badghosha Siur
Nil	317393	Gangpur
Nil	317394	Arazi Suraipur
Nil	317395	Bazar
Nil	317397	Dakshin Chandipur
Nil	317398	Ballabhpur
Nil	317399	Gopikantapur
Nil	317400	Baduria
Nil	317407	Dakshin Amarpur
Nil	317410	Birsingha
Nil	317411	Ramaipur
Nil	317412	Kururgaria
Nil	317418	Jinaipur
Nil	317422	Bangjita
Nil	317427	Bholagaria
Nil	317429	Majhigaon
Nil	317430	Panrui
Nil	317431	Muchiara
Nil	317432	Mahulara
Nil	317433	Neturi
Nil	317435	Tegharia
Nil	317439	Paschim Sundarpur
Nil	317441	Netaipur
Nil	317444	Somdanga
Nil	317445	Kanaipur
Less than 5	317221	Salchapra
Less than 5	317244	Kunuri
Less than 5	317252	Bhalian
Less than 5	317259	Jollo
Less than 5	317260	Hatara
Less than 5	317270	Sibbandihi
Less than 5	317275	Melanpur
Less than 5	317287	Nirisha
Less than 5	317296	Masadda
Less than 5	317310	Balsunda
Less than 5	317314	Uttar Tilpara
Less than 5	317316	Dahira
Less than 5	317322	Gadarpar
Less than 5	317326	Kanduri
Less than 5	317348	Bhandhura
Less than 5	317349	Paschim Naoapara
Less than 5	317365	Bhagabatipur
Less than 5	317382	Konarpur
Less than 5	317383	Babuia
Less than 5	317384	Kaluraypur
Less than 5	317401	Srirampur
Less than 5	317413	Bhabaipur
Less than 5	317417	Gadadharpur
Less than 5	317438	Dhanai
Less than 5	317443	Narayanpur
5 - 10	317216	Harisara
5 - 10	317227	Amua
5 - 10	317248	Rangaipur
5 - 10	317250	Bengra
5 - 10	317292	Uttar Khayerbuni
5 - 10	317313	Uttar Bamnigaon

5 - 10	317366	Iswarpur
5 - 10	317368	Kusumjatra
5 - 10	317396	Purba Siur
5 - 10	317403	Khanerpara
5 - 10	317405	Shrinidhipur
5 - 10	317434	Lebra
11 - 20	317237	Deriapur
11 - 20	317241	Uttar Gobindapur
11 - 20	317249	Harishkopa
11 - 20	317251	Chhautara
11 - 20	317258	Bagrakanda
11 - 20	317272	Layekpur
11 - 20	317311	Mallikpur
11 - 20	317312	Uttar Bangaon
11 - 20	317320	Khorad
11 - 20	317325	Pakuria
11 - 20	317333	Jiui
11 - 20	317347	Kagas
11 - 20	317354	Paschim Sahapur
11 - 20	317360	Kuchighata
11 - 20	317375	Nimgaria
11 - 20	317390	Nohana
11 - 20	317425	Gargaria
11 - 20	317428	Rasaipur
11 - 20	317437	Digha
11 - 20	317442	Dakshin Naogaon
21 - 30	317223	Monai
21 - 30	317225	Barkenda
21 - 30	317226	Behira
21 - 30	317228	Bhabanipur
21 - 30	317283	Nanubazar
21 - 30	317289	Matiara
21 - 30	317359	Junedpur
21 - 30	317362	Paschim Durgapur
21 - 30	317364	Tekadyaha
21 - 30	317367	Juita
21 - 30	317385	Goraipur
21 - 30	317402	Kala
21 - 30	317408	Ikra
31 - 40	317219	Jashoda
31 - 40	317234	Bagdola
31 - 40	317243	Bijuri
31 - 40	317269	Tentuldihi
31 - 40	317317	Bara
31 - 40	317369	Kurumsaha
31 - 40	317370	Altor
31 - 40	317376	Shashidharpur
31 - 40	317379	Dumuria
31 - 40	317381	Palashdanga
31 - 40	317389	Byaspur
31 - 40	317416	Dakshin Hajrapur
31 - 40	317420	Bhabanandapur
31 - 40	317421	Gopalpur
31 - 40	317436	Budhura
31 - 40	317440	Mahishadahari
41 - 50	317224	Kesabpur

41 - 50	317230	Daikota
41 - 50	317238	Baidyapur
41 - 50	317278	Hariharpur
41 - 50	317307	Netur
41 - 50	317318	Kunla
41 - 50	317356	Jamkola
41 - 50	317406	Paharpur
41 - 50	317419	Keora
51 - 75	317271	Patharghata
51 - 75	317277	Mritadaspur
51 - 75	317281	Dhabajal
51 - 75	317355	Kshatipur
51 - 75	317361	Kusumdihi
51 - 75	317404	Garurpur
51 - 75	317409	Madhupur
51 - 75	317414	Madanpur
76 and above	317235	Bangram
76 and above	317239	Raihat
76 and above	317286	Uttar Hazrapur
76 and above	317298	Chak Dhara
76 and above	317337	Chak Maheshpur
76 and above	317374	Purbba Sundalpur
76 and above	317377	Suraipur
76 and above	317378	Amdahara
76 and above	317386	Dakshin Siur
76 and above	317415	Sahispur
76 and above	317426	Bankhatipur

CD Block: Labpur(0109)

Nil	317447	Makura
Nil	317450	Bhalkuti
Nil	317453	Layekpur
Nil	317454	Bile
Nil	317455	Tarulia
Nil	317456	Laghosa
Nil	317457	Shaspur
Nil	317458	Kamadpur
Nil	317459	Punna
Nil	317460	Murdighi
Nil	317462	Raypur
Nil	317464	Hatia
Nil	317474	Pancha Ganga
Nil	317477	Gopalpur
Nil	317478	Kendia
Nil	317480	Bheria
Nil	317482	Dhanghara
Nil	317484	Muniara
Nil	317485	Mahodari
Nil	317488	Uttarpara
Nil	317489	Arar
Nil	317491	Rakhareshwar
Nil	317493	Talbana
Nil	317494	Malitpur
Nil	317495	Mahutar
Nil	317496	Milanpur
Nil	317497	Sahurapur
Nil	317500	Lalbazar

Nil	317503	Tiltikuri
Nil	317505	Mandari
Nil	317506	Budhura
Nil	317507	Gopta
Nil	317508	Kashiara
Nil	317515	Radhakrishnapur
Nil	317516	Putundi
Nil	317517	Dengera
Nil	317521	Donaipur
Nil	317522	Purbba Kadipur
Nil	317523	Chatra
Nil	317525	Paschim Kadipur
Nil	317528	Hirapur
Nil	317529	Gopdighi
Nil	317530	Uttar Ishakpur
Nil	317531	Chandipur
Nil	317532	Dakshin Bamnigram
Nil	317533	Kusumgaria
Nil	317534	Raghabpur
Nil	317536	Chhota Goga
Nil	317539	Ghattor
Nil	317540	Puran Mahugram
Nil	317541	Phalgram
Nil	317542	Sankhanad
Nil	317543	Debipur
Nil	317546	Surulia
Nil	317547	Dula Sahapur
Nil	317549	Dakshin Durgapur
Nil	317550	Kotul Ghosha
Nil	317551	Purbba Sahapur
Nil	317552	Gokulbati
Nil	317553	Par Abad
Nil	317554	Brahmanpara
Nil	317555	Galaichandi
Nil	317557	Purba Ishakpur
Nil	317558	Manikpur
Nil	317559	Dangal
Nil	317561	Sonachitura
Nil	317562	Monachitura
Nil	317564	Purba Gobindapur
Nil	317565	Bakhul
Nil	317566	Manpur
Nil	317567	Kuniara
Nil	317568	Shalika
Nil	317569	Nimra
Nil	317570	Punasi
Nil	317571	Kusulia
Nil	317572	Kapsundi
Nil	317573	Sonajuli
Nil	317576	Dhandanga
Nil	317577	Kamarmath
Nil	317579	Purba Durgapur
Nil	317580	Purbba Mahula
Nil	317582	Eguria
Nil	317584	Tala
Nil	317585	Miapur

Nil	317586	Panchpara
Nil	317587	Saugram
Nil	317589	Marugram
Nil	317591	Datta Bagtor
Nil	317592	Thiba
Nil	317593	Kandarkula
Nil	317595	Kempur
Nil	317596	Mahammadpur
Nil	317597	Kustor
Nil	317598	Haranandapur
Nil	317599	Gopinathpur
Nil	317600	Nandanpur
Nil	317601	Fingtor
Nil	317602	Dhrubabati
Nil	317603	Jamna
Nil	317605	Belbuni
Nil	317606	Purbba Haripur
Nil	317607	Kazipara
Nil	317608	Bagha
Nil	317609	Bhatra
Nil	317614	Jaychandrapur
Nil	317616	Kaigarya
Nil	317617	Kanrarpara
Nil	317619	Bagtor
Nil	317620	Ramkrishnapur
Nil	317621	Brahmanigram
Nil	317622	Kaichara
Nil	317623	Hatkaluha
Less than 5	317449	Bishaypur
Less than 5	317465	Chauhata
Less than 5	317470	Dhoadanga
Less than 5	317472	Ujalpur
Less than 5	317476	Paschim Gobindapur
Less than 5	317498	Indas
Less than 5	317499	Bipratikuri
Less than 5	317504	Kurumba
Less than 5	317535	Baragoga
Less than 5	317537	Madhugram
Less than 5	317538	Bhalas
Less than 5	317548	Ranipara
Less than 5	317560	Sitalgram
Less than 5	317574	Shahalampur
Less than 5	317578	Danrka
Less than 5	317581	Ganutia
Less than 5	317590	Kurnahar
Less than 5	317594	Mirity
Less than 5	317604	Khanpur
Less than 5	317611	Nangalhata
Less than 5	317612	Bhagabanpur
5 - 10	317471	Babna
5 - 10	317524	Kadoa
5 - 10	317545	Lohadda
5 - 10	317583	Shakpur
11 - 20	317475	Dakshin Kanaipur
11 - 20	317487	Altor
11 - 20	317514	Khayerbani

11 - 20	317518	Dwaranda
11 - 20	317519	Maheshpur
11 - 20	317556	Bagsina
11 - 20	317575	Babladanga
21 - 30	317481	Nautara
21 - 30	317492	Saripa
21 - 30	317501	Tantbandhi
21 - 30	317509	Amnahar
21 - 30	317526	Mastali
31 - 40	317448	Uttar Durgapur
31 - 40	317483	Ekut
31 - 40	317520	Purbba Nawapara
31 - 40	317527	Shekhampur
41 - 50	317467	Faridpur
41 - 50	317486	Tatinapara
41 - 50	317490	Langalgram
51 - 75	317466	Sundipur
51 - 75	317468	Rajarampur
51 - 75	317544	Sarparajpur
76 and above	317469	Srikrishnapur

CD Block: Nanoor(0110)

Nil	317628	Kaferpur
Nil	317630	Komaddang
Nil	317632	Kalikapur
Nil	317633	Brahmandihi
Nil	317635	Rupur
Nil	317636	Daskalgram
Nil	317637	Palsa
Nil	317638	Patnil
Nil	317639	Shibnagar
Nil	317640	Sadinagar
Nil	317641	Debagram
Nil	317642	Shaspur
Nil	317643	Jubutia
Nil	317648	Akupur
Nil	317650	Matipur
Nil	317651	Nagdihi
Nil	317652	Jalchandi
Nil	317653	Sardanga
Nil	317654	Posla
Nil	317655	Matinagar
Nil	317658	Nurpur
Nil	317659	Kalinagar
Nil	317660	Mandar
Nil	317661	Ghogan
Nil	317663	Munigram
Nil	317665	Dongra
Nil	317667	Tilutia
Nil	317674	Kurchandi
Nil	317677	Khala
Nil	317681	Kumira
Nil	317682	Udaypur
Nil	317683	Saota
Nil	317684	Ukrundi
Nil	317685	Sakulia
Nil	317686	Chitgram

Nil	317687	Ramkrishnapur
Nil	317688	Baliara
Nil	317690	Bergram
Nil	317694	Pena
Nil	317696	Parmasra
Nil	317697	Muitin
Nil	317698	Baliguni
Nil	317699	Pundara
Nil	317701	Pilkhundi
Nil	317703	Shakbaha
Nil	317708	Kule
Nil	317710	Binara
Nil	317712	Bheter
Nil	317713	Palita
Nil	317714	Kadda
Nil	317716	Beli
Nil	317717	Balishwar
Nil	317718	Angora
Nil	317719	Atgram
Nil	317721	Chak Atgram
Nil	317722	Sajnor
Nil	317723	Rautara
Nil	317724	Gomra
Nil	317725	Gangnara
Nil	317726	Bhepur
Nil	317727	Kakunia
Nil	317728	Gandhpur
Nil	317729	Jugipur
Nil	317731	Sakadda
Nil	317732	Madda
Nil	317733	Garpara
Nil	317735	Sarisha
Nil	317736	Atkula
Nil	317740	Sundarpur
Nil	317741	Sidhai
Nil	317742	Tikuri
Nil	317743	Kurgram
Nil	317745	Barasat
Nil	317747	Mangalpur
Nil	317748	Patisara
Nil	317755	Husenpur
Nil	317757	Ranibazar
Nil	317758	Pratappur Chak
Nil	317759	Srikrishnapur
Nil	317760	Palashi
Nil	317761	Banshpur
Less than 5	317629	Maheshgram
Less than 5	317631	Aligram
Less than 5	317645	Karea
Less than 5	317646	Kirnahar
Less than 5	317647	Nimra (CT)
Less than 5	317657	Feugram
Less than 5	317671	Fazullapur
Less than 5	317672	Belhati
Less than 5	317675	Muraripur
Less than 5	317676	Papuri

Less than 5	317678	Charkalgram
Less than 5	317689	Chandidas Nanur
Less than 5	317700	Bandar
Less than 5	317702	Uchkaran
Less than 5	317705	Hate Serandi
Less than 5	317706	Kuramba Ghosh
Less than 5	317707	Benga Chatra
Less than 5	317711	Shrirampur
Less than 5	317720	Dhapdhara
Less than 5	317730	Sehala
Less than 5	317734	Nawanagar
Less than 5	317737	Nawada Palandi
Less than 5	317738	Thupsara
Less than 5	317744	Ramkrishnapur
Less than 5	317746	Santra
Less than 5	317749	Brahmankhanda
Less than 5	317750	Chhatingram
Less than 5	317751	Khujutipara
Less than 5	317752	Baitara
Less than 5	317754	Nabasta
5 - 10	317656	Madhpur
5 - 10	317662	Belgram
5 - 10	317666	Bara
5 - 10	317668	Chandipur
5 - 10	317669	Datina
5 - 10	317673	Rayen
5 - 10	317691	Ranipur
5 - 10	317704	Banagram
5 - 10	317709	Jalandi
5 - 10	317715	Goaldihi
11 - 20	317649	Gomai
11 - 20	317679	Ratanpur
11 - 20	317680	Santoshpur
11 - 20	317692	Pakurhans
11 - 20	317753	Harmur
21 - 30	317670	Mohanpur
21 - 30	317756	Palitpur
31 - 40	317739	Bamunia
31 - 40	317762	Balaipur

CD Block: Bolpur Sriniketan(0111)

Nil	317766	Ratanpur
Nil	317781	Paschim Islampur
Nil	317801	Birkicha
Nil	317803	Sangri
Nil	317804	Rautara
Nil	317808	Bagdaura
Nil	317809	Bisheghata
Nil	317811	Kshudra Amdahara
Nil	317813	Kesaradihi
Nil	317821	Bandhgora (P)
Nil	317845	Araji Muluk
Nil	317854	Dhipara
Nil	317859	Ramkantapur
Nil	317866	Haripur
Nil	317872	Ramganja
Nil	317873	Galundi

Nil	317874	Namokhara
Nil	317876	Ghogalandi
Nil	317879	Amdhara
Nil	317881	Nahina
Nil	317885	Ghidaha
Nil	317887	Laudaha
Nil	317892	Ganara
Nil	317893	Palsa
Nil	317894	Belui
Nil	317895	Simulia
Nil	317896	Bheramari
Nil	317899	Baral
Nil	317901	Shunutia
Nil	317905	Chak Narayanpur
Nil	317911	Uttar Harirampur
Nil	317917	Srichandrapur
Nil	317918	Rahamatpur
Nil	317921	Jadabpur
Nil	317924	Bishnu Khanda
Less than 5	317765	Albandha
Less than 5	317779	Paschim Bahadurpur
Less than 5	317789	Madhusudanpur
Less than 5	317814	Sitapur
Less than 5	317820	Bolpur (P)
Less than 5	317836	Purbba Bahadurpur
Less than 5	317837	Rajatpur
Less than 5	317849	Shian
Less than 5	317856	Jaykrishnapur
Less than 5	317860	Bahiri
Less than 5	317864	Gitgram
Less than 5	317882	Sansat
Less than 5	317883	Singi
Less than 5	317891	Mahulara
Less than 5	317904	Keshabpur
Less than 5	317922	Amgare
5 - 10	317785	Kabi Mohanpur
5 - 10	317792	Adityapur
5 - 10	317827	Purushottampur
5 - 10	317829	Raipur
5 - 10	317843	Layek Bazar
5 - 10	317851	Baidyanathpur
5 - 10	317865	Bara Simulia
5 - 10	317870	Madhya Khara
5 - 10	317877	Mahadebpur
5 - 10	317902	Debagram
11 - 20	317771	Darpashila
11 - 20	317780	Benuria
11 - 20	317787	Bayradihi
11 - 20	317788	Syambati
11 - 20	317790	Taltor
11 - 20	317795	Jaljalua
11 - 20	317798	Sarpalehana
11 - 20	317806	Kuchli
11 - 20	317825	Mehidipur
11 - 20	317835	Nurpur
11 - 20	317841	Muluk

11 - 20	317842	Gayeshpur
11 - 20	317846	Gobindapur
11 - 20	317850	Purbba Islampur
11 - 20	317852	Simait
11 - 20	317855	Sahajapur
11 - 20	317857	Khandagram
11 - 20	317858	Jajnanagar
11 - 20	317862	Panchshoa
11 - 20	317867	Rasulpur
11 - 20	317875	Itanda
11 - 20	317884	Jashra
11 - 20	317888	Bejra
11 - 20	317898	Salan
11 - 20	317906	Kasba
11 - 20	317909	Kamardanga
11 - 20	317916	Bandh Nabagram
11 - 20	317920	Saturia
11 - 20	317923	Sundipur
11 - 20	317928	Kendangal
21 - 30	317768	Debanandapur
21 - 30	317770	Noadanga
21 - 30	317778	Ruppur
21 - 30	317786	Goalpara
21 - 30	317810	Amdahara
21 - 30	317815	Padmabatipur
21 - 30	317817	Uttar Narayanpur
21 - 30	317826	Kankutia
21 - 30	317832	Ramchandrapur
21 - 30	317833	Supur
21 - 30	317838	Gheropara
21 - 30	317844	Tatarpur
21 - 30	317861	Jadupur
21 - 30	317880	Ikshudhara
21 - 30	317886	Mostala
21 - 30	317890	Pashchim Bergram
21 - 30	317907	Damodarpur
21 - 30	317919	Khiruli
21 - 30	317926	Mahula
21 - 30	317927	Monoharpur
21 - 30	317931	Uttar Chandipur
31 - 40	317797	Laldaha
31 - 40	317800	Sangri Mahula
31 - 40	317816	Khosh Kadambapur
31 - 40	317848	Dwarkanathpur
31 - 40	317868	Chhota Shimulia
31 - 40	317869	Uparkhara
31 - 40	317910	Kandarpapur
41 - 50	317769	Damdama
41 - 50	317772	Kalaharpur
41 - 50	317773	Sarbbanandapur
41 - 50	317793	Donaipur
41 - 50	317796	Karpatikuri
41 - 50	317799	Shripatipur
41 - 50	317805	Gopalpur
41 - 50	317830	Chandanpur
41 - 50	317863	Durgapur

41 - 50	317878	Baradiha
41 - 50	317889	Jahanabad
41 - 50	317903	Mala
41 - 50	317908	Gopalnagar
41 - 50	317912	Sehalai
41 - 50	317929	Bishnubati
51 - 75	317764	Danbaripur
51 - 75	317767	Gobindapala
51 - 75	317774	Uttar Gopinathpur
51 - 75	317783	Kamalakantapur
51 - 75	317784	Ballabhpur
51 - 75	317794	Bengutia
51 - 75	317802	Keudaha
51 - 75	317812	Patharghata
51 - 75	317834	Rusulganjahut
51 - 75	317900	Bergram
51 - 75	317913	Bidyadharpur
51 - 75	317925	Faridpur
76 and above	317775	Chak Pali
76 and above	317776	Binodpur
76 and above	317777	Dakshin Harirampur
76 and above	317791	Mahishdal
76 and above	317807	Dhultikuri
76 and above	317839	Mahuli
76 and above	317840	Dakshin Narayanpur
76 and above	317914	Khanjanpur
76 and above	317930	Asdullapur
76 and above	317932	Mandarpur

CD Block: Illambazar(0112)

Nil	317934	Nandar
Nil	317939	Tulamara
Nil	317941	Dhanai Shibrabati
Nil	317943	Sattapur
Nil	317945	Delora
Nil	317949	Sunut
Nil	317952	Tarapur
Nil	317953	Rangpur
Nil	317954	Muragachhi
Nil	317956	Kharui
Nil	317957	Baranabagram
Nil	317959	Chak Paran
Nil	317963	Billwamangal Beluri
Nil	317965	Joydev Kenduli
Nil	317966	Sahapur
Nil	317967	Janubazar
Nil	317968	Raghunathpur
Nil	317972	Bhubanaswer
Nil	317973	Sugar
Nil	317974	Chhata Chak
Nil	317976	Dhulpur
Nil	317978	Udaypur
Nil	317979	Paschim Narayanpur
Nil	317980	Paschim Pratappur
Nil	317984	Ichhapur
Nil	317986	Shunmuni
Nil	317991	Radha Ballabhpur

Nil	317994	Baruipur
Nil	317996	Gangapur
Nil	318002	Sabajpur
Nil	318003	Jalalnagar
Nil	318011	Goltikuri
Nil	318013	Shibpur
Nil	318017	Harishpur
Nil	318019	Saldanga
Nil	318021	Pratappur
Nil	318024	Khayerbani
Nil	318025	Nelegar
Nil	318034	Chella
Nil	318035	Halsidanga
Nil	318042	Palsa
Nil	318044	Kandpur
Nil	318045	Makra
Nil	318047	Ikshusara
Nil	318048	Anaipur
Nil	318049	Khushatikuri
Nil	318051	Dhansaha
Nil	318052	Golapbag
Nil	318055	Brahmandihi
Nil	318056	Takipur
Nil	318058	Raghaipur
Nil	318059	Chaumandalpur
Nil	318061	Chhatar Bandi
Nil	318062	Amladihi
Nil	318063	Khirai
Nil	318064	Karchadihi
Nil	318065	Balta
Less than 5	317937	Galtia
Less than 5	317940	Harishchandrapur
Less than 5	317948	Rakona
Less than 5	317985	Bhabanipur
Less than 5	317990	Baruipur Mehediganja
Less than 5	317993	Mirzapur
Less than 5	317995	Debipur
Less than 5	318001	Chunpalashi
Less than 5	318004	Khadempukur
Less than 5	318005	Shakargacha
Less than 5	318006	Paikuni
Less than 5	318007	Pachiara
Less than 5	318015	Purbba Narayanpur
Less than 5	318016	Matikona
Less than 5	318022	Belo
Less than 5	318026	Etapur
Less than 5	318036	Shrichandrapur
Less than 5	318037	Narasonda
Less than 5	318041	Kurmitha
5 - 10	317947	Gopinathpur
5 - 10	317950	Shalka
5 - 10	317951	Uttar Kona
5 - 10	317958	Shirsha
5 - 10	317964	Tikarbeta
5 - 10	317970	Balarpur
5 - 10	317977	Kshudrapur

5 - 10	317987	Tinor
5 - 10	317988	Shripur
5 - 10	318030	Daronda
5 - 10	318054	Mangaldihi
11 - 20	317936	Maheswarpur
11 - 20	317946	Nripatigram
11 - 20	317962	Dakshin Ekdala
11 - 20	317971	Santoshpur
11 - 20	317975	Akamba
11 - 20	317981	Bharatpur
11 - 20	317982	Nohna
11 - 20	317983	Dumrui
11 - 20	317989	Payer
11 - 20	317997	Naoga
11 - 20	317999	Nanasol
11 - 20	318000	Murandihi
11 - 20	318009	Panch Tentula
11 - 20	318012	Dakshin Sultanpur
11 - 20	318018	Achhaipara
11 - 20	318027	Ushahar
11 - 20	318028	Ushardihi
11 - 20	318038	Batikor
11 - 20	318043	Jahanabad
11 - 20	318053	Shrirampur
11 - 20	318066	Dharampur (P)
21 - 30	317961	Shukdala
21 - 30	318010	Katna
21 - 30	318020	Dhalla
21 - 30	318060	Hansra
31 - 40	317960	Chak Rasik
31 - 40	318008	Kayera
31 - 40	318031	Ramnagar
31 - 40	318046	Ulandi
31 - 40	318050	Uttar Sultanpur
41 - 50	317935	Bilati
41 - 50	317998	Kamalpur
41 - 50	318014	Nachansaha
41 - 50	318032	Kamarpara
41 - 50	318033	Gopalnagar
51 - 75	317944	Nankulasiali
51 - 75	318023	Chaupahari Jangal
76 and above	317955	Madanpur
76 and above	317969	Mundira
76 and above	318029	Lakshmipur

CD Block: Dubrajpur(0113)

Nil	318076	Parulia
Nil	318079	Rautara
Nil	318082	Kalasona
Nil	318083	Durilabhpur
Nil	318084	Aduria
Nil	318085	Kashthagaria
Nil	318091	Modapa
Nil	318096	Maathabera
Nil	318097	Buzrurchandra
Nil	318099	Elema
Nil	318102	Bandhershol

Nil	318105	Bhabanipur
Nil	318106	Pirijpur
Nil	318109	Bishalpur
Nil	318112	Teliadangal
Nil	318114	Dostabad
Nil	318115	Mohammadnagar
Nil	318120	Sahapur
Nil	318123	Thapgaon
Nil	318124	Kuita
Nil	318126	Damdama
Nil	318128	Jatra
Nil	318129	Bhagabatipur
Nil	318130	Bara Gunsima
Nil	318131	Sija
Nil	318132	Baidyanathpur
Nil	318134	Punglapur
Nil	318135	Lashmi Narayanpur
Nil	318136	Kholakunri
Nil	318137	Kuraljuri
Nil	318138	Agoa
Nil	318140	Kapastari
Nil	318142	Kailakuri
Nil	318143	Belsara
Nil	318144	Bandundra
Nil	318145	Pirojpur
Nil	318148	Kukutia
Nil	318152	Baljuri
Nil	318154	Adampur
Nil	318155	Kaythanpur
Nil	318156	Hosenabad
Nil	318158	Harulia
Nil	318160	Rautandihi
Nil	318161	Gopalnagar
Nil	318162	Ghatgopalpur
Nil	318165	Burema
Nil	318166	Bahadurganja
Nil	318168	Dedaha
Nil	318170	Gohaliara
Nil	318173	Bakreswar
Nil	318176	Banahari
Nil	318177	Chak Balaram
Nil	318178	Khayerban
Nil	318187	Metala
Nil	318188	Murgatala
Nil	318191	Jhapartala
Nil	318195	Palashban
Nil	318200	Panditpur
Nil	318201	Rupsimuli
Nil	318202	Daulatpur
Nil	318203	Halsat
Nil	318204	Kamalpur
Nil	318208	Chandipur
Nil	318210	Gokrui
Nil	318212	Noapara
Nil	318213	Domaai
Nil	318214	Dakshin Madanpur

Nil	318216	Debipur
Nil	318217	Jophlai
Nil	318219	Chitgaon
Nil	318220	Rasulpur
Nil	318221	Dobandha
Nil	318223	Sekupur
Nil	318228	Kendula
Nil	318230	Chanpanagari
Nil	318231	Shimuldihi
Nil	318233	Dakshin Gopalpur
Nil	318234	Aulia
Nil	318235	Metegram
Nil	318236	Jhirul
Nil	318237	Palashdanga
Nil	318240	Khoj Kamalpur
Nil	318242	Kamalpur
Nil	318245	Tarulia
Nil	318246	Rengna
Nil	318247	Birori
Nil	318251	Pachhiara
Nil	318255	Krishnanagar
Nil	318256	Jashpur
Nil	318258	Koraturi
Nil	318260	Chhota Salunchi
Nil	318261	Paratpur
Nil	318264	Ghoropara
Nil	318265	Palsara
Nil	318268	Bhaluka
Nil	318270	Brahmandihi
Nil	318275	Aroan
Nil	318279	Sekendarpur
Nil	318281	Sajina
Nil	318282	Barasalunchi
Nil	318284	Chhota Gunsima
Nil	318290	Kalyanpur
Nil	318292	Kultor
Nil	318293	Katapalan
Less than 5	318075	Majhgram
Less than 5	318093	Narayanpur
Less than 5	318094	Chak Dubrajpur
Less than 5	318095	Sadaipur
Less than 5	318098	Tapaspur
Less than 5	318101	Sagar
Less than 5	318117	Ramchandrapur
Less than 5	318122	Selarpur
Less than 5	318125	Renguni
Less than 5	318133	Pratappur
Less than 5	318150	Paschim Bankati
Less than 5	318151	Meje
Less than 5	318153	Mangalpur
Less than 5	318169	Baraban
Less than 5	318171	Lakshmipur
Less than 5	318172	Gadadharpur
Less than 5	318174	Haridaspur
Less than 5	318192	Matijapur
Less than 5	318209	Gargara

Less than 5	318218	Uttar Daha
Less than 5	318222	Jalalpur
Less than 5	318224	Andarbani
Less than 5	318225	Mohanpur (P)
Less than 5	318226	Hetampur
Less than 5	318227	Ashatganja
Less than 5	318238	Loba
Less than 5	318239	Barari
Less than 5	318243	Dakshin Handipur
Less than 5	318248	Bhudhgram
Less than 5	318249	Khoj Mahammadpur
Less than 5	318250	Lahagram
Less than 5	318257	Kantari
Less than 5	318263	Dhagram
Less than 5	318269	Bodhgram
Less than 5	318273	Khandagram
5 - 10	318077	Jamthalia
5 - 10	318110	Kolara
5 - 10	318118	Dhuliara
5 - 10	318163	Rampur
5 - 10	318179	Gundoba
5 - 10	318186	Gobindapur
5 - 10	318193	Ekkabbarpur
5 - 10	318199	Majuria
5 - 10	318215	Kanaipur
5 - 10	318241	Kota
5 - 10	318287	Khosnagar
11 - 20	318071	Simlakuri
11 - 20	318072	Rajganja
11 - 20	318074	Hajrapur
11 - 20	318078	Shankarpur
11 - 20	318080	Khoshbaspur
11 - 20	318088	Karamtal
11 - 20	318089	Bhonra
11 - 20	318092	Chinpai
11 - 20	318107	Jharia Mahammadpur
11 - 20	318149	Kumarbundra
11 - 20	318266	Kandighi
11 - 20	318267	Ganra
11 - 20	318272	Paduma
11 - 20	318283	Shibrautara
21 - 30	318081	Barul
21 - 30	318111	Dechandra
21 - 30	318164	Gourganja
21 - 30	318196	Satkenduri (P)
21 - 30	318253	Srichandrapur
21 - 30	318254	Bodakuri
21 - 30	318271	Khagra
21 - 30	318274	Basahari
21 - 30	318276	Naoadangal
21 - 30	318285	Ghoga
21 - 30	318288	Karkari
31 - 40	318116	Namsahapur
31 - 40	318119	Shukdebpur
41 - 50	318086	Gopalpur
41 - 50	318280	Bidaipur

51 - 75	318090	Radhamadhabpur
51 - 75	318113	Mandarhati
51 - 75	318175	Asanshuli
51 - 75	318289	Sirsa
76 and above	318070	Shrirampur
76 and above	318100	Alalchak
76 and above	318104	Maniram
76 and above	318127	Chandidaspur
76 and above	318194	Metegaon
76 and above	318197	Milanchak
76 and above	318286	Belahari
76 and above	318291	Kanchannagar

CD Block: Khoyrasol(0114)

Nil	318294	Saljor
Nil	318295	Dhasunia
Nil	318297	Putka
Nil	318299	Gopalpur
Nil	318301	Aliat
Nil	318302	Amlakuri
Nil	318303	Haripur
Nil	318304	Budhpur
Nil	318305	Anandanagar
Nil	318312	Harinajol
Nil	318313	Bhaddi
Nil	318314	Kamalpur
Nil	318315	Karidha
Nil	318317	Demurtita
Nil	318318	Demuria
Nil	318320	Nichinta
Nil	318322	Chhora
Nil	318323	Bara Ghata
Nil	318324	Perua Gopalpur
Nil	318329	Rupaspur
Nil	318331	Chuagar
Nil	318333	Paratia
Nil	318334	Maynabuni
Nil	318336	Bara Ban
Nil	318337	Kondamasuri
Nil	318339	Raypur
Nil	318341	Kharikabad
Nil	318344	Jahidpur
Nil	318345	Hatikata
Nil	318350	Bhadulia
Nil	318353	Gangpur
Nil	318357	Bataspur
Nil	318358	Hanulia
Nil	318359	Palashbumi
Nil	318361	Kese
Nil	318362	Barajor
Nil	318364	Mahammadpur
Nil	318367	Purba Barkola
Nil	318368	Kendgara
Nil	318369	Pansuri
Nil	318371	Laubere
Nil	318372	Naopara
Nil	318373	Shilabatpur

Nil	318375	Sermara
Nil	318376	Puratan Nagrakonda
Nil	318378	Khayrashoal
Nil	318379	Shiarsol
Nil	318383	Bankati
Nil	318384	Jamrand
Nil	318385	Churar
Nil	318387	Bhingara
Nil	318388	Isgara
Nil	318389	Narayanpur
Nil	318390	Beledanga
Nil	318391	Rajanpur
Nil	318392	Rasidpur
Nil	318393	Dherobazar
Nil	318394	Balta
Nil	318395	Parulbana
Nil	318397	Lohanagar
Nil	318398	Majura
Nil	318400	Simjuri
Nil	318402	Chak Dakai
Nil	318403	Ranipathar
Nil	318404	Amajola
Nil	318406	Rayhosenpur
Nil	318407	Idilpur
Nil	318408	Pursunda
Nil	318409	Bibharpur
Nil	318410	Maheshpur
Nil	318412	Bahadurpur
Nil	318413	Labarhsol
Nil	318414	Nanna
Nil	318415	Junidpur
Nil	318416	Chapla
Nil	318417	Bharara
Nil	318419	Gaharakuri
Nil	318427	Babuirjor
Nil	318428	Ilamkuri
Nil	318429	Hariektala
Nil	318430	Dhulkomra
Nil	318432	Arjjunshuli
Nil	318434	Paschim Barkola
Nil	318436	Tamra
Nil	318437	Maldiha
Nil	318438	Bheleni
Nil	318441	Jamalpur
Nil	318442	Meherpur
Nil	318445	Arazi Jamalpur
Nil	318446	Nabasan
Nil	318447	Kathi
Nil	318448	Khajuria
Nil	318449	Khalajuri
Nil	318450	Ruppur
Nil	318452	Binodpur
Nil	318453	Sira
Nil	318454	Nalgara
Nil	318462	Dakshin Hazaratur
Nil	318463	Aurrang

Less than 5	318307	Lokpur
Less than 5	318321	Charigram
Less than 5	318332	Niga
Less than 5	318355	Sagarbhanga
Less than 5	318374	Naxrakanda
Less than 5	318382	Maynadal
Less than 5	318399	Panchra
Less than 5	318405	Barakuri
Less than 5	318420	Shrirampur
Less than 5	318424	Penchalia
Less than 5	318431	Barra
Less than 5	318433	Parsundi
Less than 5	318439	Beinui
Less than 5	318444	Simuldihi
Less than 5	318451	Kankartala
Less than 5	318455	Palpai
Less than 5	318456	Rasa
Less than 5	318458	Sahapur
Less than 5	318459	Mundira
5 - 10	318377	Birjuri
5 - 10	318411	Paigara
11 - 20	318309	Purbba Shibpur
11 - 20	318351	Bastabpur
11 - 20	318363	Krishnapur
11 - 20	318381	Bagashola
21 - 30	318298	Ekuria
21 - 30	318422	Bansayer
41 - 50	318360	Tilshur
41 - 50	318423	Geruapahari
76 and above	318348	Ahmadpur
76 and above	318380	Bhangaband

Section II – Town Directory

Statement – I
Status and Growth History

Sr. No.	Class, Name and Civic Status of Town	Location Code No.	Name of Taluk/ Tahsil/ Police Station/Islands etc.	Name of C.D. Block	Area (sq. Km.)	Number of households including houseless households (2011 Census)	Scheduled Castes Population (2011 Census)	Scheduled Tribes Population (2011 Census)
1	2	3	4	5	6	7	8	9
1	V, Barua Gopalpur (CT)	1933402249316075	Murarai	Murarai	11.7582	1264	1498	1470
2	IV, Ambhua (CT)	1933402249316076	Murarai	Murarai I	4.8803	2146	1319	946
3	V, Murarai (CT)	1933402249316077	Murarai	Murarai I	1.047	1316	332	7
4	V, Kashimnagar (CT)	1933402250316149	Murarai	Murarai II	1.6308	1779	0	0
5	V, Bishnupur (CT)	1933402254316504	Margram	Rampurhat II	2.5678	2422	2367	51
6	IV, Fatehpur (CT)	1933402255316618	Mayureswar	Mayureswar I	3.1509	2392	3002	230
7	IV, Rajnagar (CT)	1933402258317006	Rajnagar	Rajnagar	9.4773	3209	3573	65
8	IV, Karidhya (CT)	1933402259317119	Suri	Suri I	2.4489	2443	3602	71
9	VI, Kalipur (CT)	1933402259317120	Suri	Suri I	0.5795	1155	2601	34
10	V, Ahmadpur (CT)	1933402261317446	Sainthia		1.61	2215	2182	21
11	V, Labhpur (CT)	1933402262317626	Labpur	Labpur	2.1069	1357	1117	33
12	V, Parota (CT)	1933402263317763	Nanoor	Nanoor	1.4803	1323	1203	9
13	IV, Surul (CT)	1933402264317933	Bolpur	Bolpur Sriniketan	8.1424	2962	3466	1709
14	V, Ilambazar (CT)	1933402265318067	Ilambazar	Ilambazar	1.8648	1663	1582	179
15	III, Nalhati (M)	193349999801664	Nalhati	---	12	8909	7139	600
16	II, Rampurhat (M)	193349999801665	Rampurhat	---	6.25	13077	13701	1127
17	II, Suri (M)	193349999801666	Suri	---	9.47	15385	12857	627
18	III, Sainthia (M)	193349999801667	Sainthia	---	10	10229	11515	361
19	III, Dubrajpur (M)	193349999801668	Dubrajpur	---	16.84	8145	8667	1078
20	II, Bolpur (M)	193349999801669	Bolpur	---	13.13	19032	17363	1200

Population and growth rate (in brackets) of the town at the Censuses of

Sr. No.	Class, Name and Civic Status of Town	1901	1911	1921	1931	1941	1951	1961	1971	1981	1991	2001	2011
1	2	10	11	12	13	14	15	16	17	18	19	20	21
1	V, Barua Gopalpur (CT)	0 (0)	0 (0)	0 (0)	0 (0)	0 (0)	0 (0)	0 (0)	0 (0)	0 (0)	0 (0)	0 (0)	6614 (0)
2	IV, Ambhua (CT)	0 (0)	0 (0)	0 (0)	0 (0)	0 (0)	0 (0)	0 (0)	0 (0)	0 (0)	0 (0)	0 (0)	10477 (0)

3	V, Murarai (CT)	0 (0)	0 (0)	0 (0)	0 (0)	0 (0)	0 (0)	0 (0)	0 (0)	0 (0)	0 (0)	0 (0)	5770 (0)
4	V, Kashimnagar (CT)	0 (0)	0 (0)	0 (0)	0 (0)	0 (0)	0 (0)	0 (0)	0 (0)	0 (0)	0 (0)	0 (0)	9796 (0)
5	V, Bishnupur (CT)	0 (0)	0 (0)	0 (0)	0 (0)	0 (0)	0 (0)	0 (0)	0 (0)	0 (0)	0 (0)	0 (0)	8118 (0)
6	IV, Fatehpur (CT)	0 (0)	0 (0)	0 (0)	0 (0)	0 (0)	0 (0)	0 (0)	0 (0)	0 (0)	0 (0)	0 (0)	10176 (0)
7	IV, Rajnapur (CT)	0 (0)	0 (0)	0 (0)	0 (0)	0 (0)	0 (0)	0 (0)	0 (0)	0 (0)	0 (0)	0 (0)	13965 (0)
8	IV, Karidhya (CT)	0 (0)	0 (0)	0 (0)	0 (0)	0 (0)	0 (0)	0 (0)	0 (0)	0 (0)	0 (0)	0 (0)	10466 (0)
9	VI, Kalipur (CT)	0 (0)	0 (0)	0 (0)	0 (0)	0 (0)	0 (0)	0 (0)	0 (0)	0 (0)	0 (0)	0 (0)	4770 (0)
10	V, Ahmadpur (CT)	0 (0)	0 (0)	0 (0)	0 (0)	0 (0)	0 (0)	0 (0)	0 (0)	0 (0)	0 (0)	8411 (0)	9242 (9.88)
11	V, Labhpur (CT)	0 (0)	0 (0)	0 (0)	0 (0)	0 (0)	0 (0)	0 (0)	0 (0)	0 (0)	0 (0)	0 (0)	5419 (0)
12	V, Parota (CT)	0 (0)	0 (0)	0 (0)	0 (0)	0 (0)	0 (0)	0 (0)	0 (0)	0 (0)	0 (0)	0 (0)	5267 (0)
13	IV, Surul (CT)	0 (0)	0 (0)	0 (0)	0 (0)	0 (0)	0 (0)	0 (0)	0 (0)	0 (0)	0 (0)	0 (0)	12160 (0)
14	V, Ilambazar (CT)	0 (0)	0 (0)	0 (0)	0 (0)	0 (0)	0 (0)	0 (0)	0 (0)	0 (0)	0 (0)	0 (0)	7125 (0)
15	III, Nalhati (M)	0 (0)	0 (0)	0 (0)	0 (0)	0 (0)	0 (0)	0 (0)	0 (0)	0 (0)	0 (0)	0 (0)	41534 (0)
16	II, Rampurhat (M)	0 (0)	0 (0)	8440 (0.00)	9969 (18.12)	12225 (22.63)	15144 (23.88)	19897 (31.39)	23770 (19.47)	34593 (45.53)	43275 (25.10)	50613 (16.96)	57833 (14.27)
17	II, Suri (M)	8692 (0)	9131 (5.05)	8915 (-2.37)	10908 (22.36)	15867 (45.46)	18135 (14.29)	22841 (25.95)	30110 (31.82)	40783 (35.45)	54298 (33.14)	61806 (13.83)	67864 (9.80)
18	III, Sainthia (M)	0 (0)	0 (0)	0 (0)	0 (0)	7584 (0.00)	8704 (14.77)	12096 (38.97)	15929 (31.69)	24081 (51.18)	30024 (24.68)	39145 (30.38)	44601 (13.94)
19	III, Dubrajpur (M)	0 (0)	0 (0)	0 (0)	0 (0)	10812 (0.00)	12205 (12.88)	13917 (14.03)	15797 (13.51)	20381 (29.02)	26983 (32.39)	32752 (21.38)	38041 (16.15)
20	II, Bolpur (M)	0 (0)	0 (0)	5896 (0.00)	0 (-100)	13856 (0.00)	14802 (6.83)	23355 (57.78)	29636 (26.89)	38436 (29.69)	52760 (37.27)	65693 (24.51)	80210 (22.10)

Sex Ratio

Sr. No.	Class, Name and Civic Status of Town	Density (2011 Census)			
		22	23	24	25
1	V, Barua Gopalpur (CT)	563	0	0	949
2	IV, Ambhua (CT)	2147	0	0	977
3	V, Murarai (CT)	5511	0	0	939
4	V, Kashimnagar (CT)	6007	0	0	919
5	V, Bishnupur (CT)	3161	0	0	964
6	IV, Fatehpur (CT)	3230	0	0	960
7	IV, Rajnapur (CT)	1474	0	0	947
8	IV, Karidhya (CT)	4274	0	0	965
9	VI, Kalipur (CT)	8231	0	0	960
10	V, Ahmadpur (CT)	5740	0	956	968

11	V, Labhpur (CT)	2572	0	0	962
12	V, Parota (CT)	3558	0	0	958
13	IV, Surul (CT)	1493	0	0	1027
14	V, Ilambazar (CT)	3821	0	0	962
15	III, Nalhati (M)	3461	0	0	952
16	II, Rampurhat (M)	9253	908	938	953
17	II, Suri (M)	7166	922	944	963
18	III, Sainthia (M)	4460	925	952	951
19	III, Dubrajpur (M)	2259	910	934	967
20	II, Bolpur (M)	6109	945	971	982

Statement – II
Physical Aspects and Location of Towns, 2009

Sr. No.	Name of Town	Physical aspects		Name of and road distance (in kms.) from							
		Rainfall (in mm)	Temperature (in centigrade)		State HQ.	District HQ.	Sub-Division/ Taluk/ Tahsil / Police station/ Development Block/ Island HQ.	Nearest city with population of one lakh and more	Nearest city with population of five lakh and more	Railway Station	Bus Route
			Maximum	Minimum							
1	2	3	4	5	6	7	8	9	10	11	12
1	Barua Gopalpur (CT)	175	46	7	Kolkata (176)	Suri (80)	Murarai (4)	Durgapur (145)	Durgapur (145)	Roygram (0)	Yes (0)
2	Ambhua (CT)	175	46	7	Kolkata (178)	Suri (97)	Murarai (9)	Durgapur (147)	Durgapur (147)	Rajgram (1)	Yes (0)
3	Murarai (CT)	1457.2	39	7	Kolkata (180)	Suri (86)	Murarai (5)	Durgapur (146)	Durgapur (146)	Murarai (0)	Yes (0)
4	Kashimnagar (CT)	125	35	15	Kolkata (185)	Suri (85)	Paikar (8)	Durgapur (150)	Durgapur (150)	Murarai (0)	Yes (0)
5	Bishnupur (CT)	200	44	9	Kolkata (219)	Suri (62)	Rampurhat (9)	Durgapur (115)	Durgapur (115)	Rampurhat (12)	Rampurhat (12)
6	Fatehpur (CT)	393.2	39	12	Kolkata (205)	Suri (34)	Mayureswar (10)	Durgapur (95)	Durgapur (95)	Fatepur (0)	Fatepur (0)
7	Rajnagar (CT)	78	42	11	Kolkata (250)	Suri (25)	Rajnagar (0)	Durgapur (75)	Durgapur (75)	Suri (25)	No (0)
8	Karidhya (CT)	1423.53	31.59	20.95	Kolkata (210)	Suri (3)	Suri (0)	Durgapur (67)	Durgapur (67)	Suri (4)	Yes (0)
9	Kalipur (CT)	1423.53	31.59	20.95	Kolkata (201)	Suri (3)	Suri (3)	Durgapur (65)	Durgapur (65)	Suri (4)	Yes (0)
10	Ahmadpur (CT)	1383.17	39	10	Kolkata (185)	Suri (20)	Sainthia (15)	Durgapur (80)	Durgapur (80)	Ahmadpur Jn. (0)	Yes (0)
11	Labhpur (CT)	1200	45	10	Kolkata (190)	Suri (35)	Labpur (0)	Durgapur (79)	Durgapur (79)	Labpur (0)	Yes (0)
12	Parota (CT)	1565	44	10	Kolkata (180)	Suri (51)	Nanoor (6)	Durgapur (72)	Durgapur (72)	Kirnahar (0)	Kirnahar (0)
13	Surul (CT)	---	33.9	16.6	Kolkata (190)	Suri (5)	Bolpur (5)	Durgapur (50)	Durgapur (50)	Bolpur (5)	Yes (0)
14	Ilambazar (CT)	115	42	10	Kolkata (156)	Suri (44)	Ilambazar (0)	Durgapur (37)	Durgapur (37)	Bolpur (18)	Yes (0)
15	Nalhati (M)	45	45	9	Kolkata (205)	Suri (65)	Nalhati (0)	Durgapur (130)	Durgapur (130)	Nalhati (1)	No (1)
16	Rampurhat (M)	1430.5	40	10	Kolkata (225)	Suri (50)	Rampurhat (0)	Durgapur (115)	Durgapur (115)	Rampurhat (0)	Yes (0)

17	Suri (M)	700	44	7	Kolkata (230)	Suri (0)	Suri (0)	Durgapur (70)	Durgapur (70)	Suri (1.5)	Yes ()
18	Sainthia (M)	---	---	---	Kolkata (195)	Suri (20)	Sainthia (5)	Durgapur (85)	Durgapur (85)	Sainthia (0)	Yes ()
19	Dubrajpur (M)	1412	40	9	Kolkata (250)	Suri (22)	Dubrajpur (6)	Durgapur (50)	Durgapur (50)	Dubrajpur (0)	Yes ()
20	Bolpur (M)	1474.04	37	25	Kolkata (185)	Suri (35)	Bolpur (0)	Durgapur (50)	Durgapur (50)	Bolpur Santiniketan (0)	Yes ()

**Statement – III
Civic and other Amenities, 2009**

Sr. No.	Name of Town	Road length (in kms.)	System of drainage				Number of latrines			
			Open (OD)	Closed (CD)	Both - Open & Closed (BD)	Nil	Pit System	Flush/Pour Flush (Water borne)	Service	Others
1	2	3	4	5	6	7	8	9	10	11
1	Barua Gopalpur (CT)	8	---	---	BD	---	150	50	2	100
2	Ambhua (CT)	11	---	---	BD	---	895	0	0	0
3	Murara (CT)	5	---	---	BD	---	67	441	97	31
4	Kashimnagar (CT)	N.A.	---	---	BD	---	1715	75	0	0
5	Bishnupur (CT)	11	OD	---	---	---	805	0	0	213
6	Fatehpur (CT)	2	OD	---	---	---	1	0	0	0
7	Rajnagar (CT)	7	OD	---	---	---	1300	1759	0	0
8	Karidhya (CT)	9	OD	---	---	---	30	1500	0	0
9	Kalipur (CT)	5.5	OD	---	---	---	15	585	0	0
10	Ahmadpur (CT)	10	---	---	BD	---	230	1143	0	0
11	Labhpur (CT)	5	OD	---	---	---	0	1000	0	619
12	Parota (CT)	3	OD	---	---	---	0	0	0	6
13	Surul (CT)	11	OD	---	---	---	741	0	0	371
14	Ilambazar (CT)	70	---	---	BD	---	416	0	0	208
15	Nalhathi (M)	63	OD	---	---	---	1022	2507	0	1412
16	Rampurhat (M)	105.37	OD	---	---	---	0	2300	0	7500
17	Suri (M)	74.1	---	---	BD	---	400	0	0	0
18	Sainthia (M)	35	---	---	---	Nil	1040	640	0	0
19	Dubrajpur (M)	90.72	OD	---	---	---	784	1916	0	0
20	Bolpur (M)	156.1	---	---	BD	---	17	12617	445	320

Sr. No.	Name of Town	Protected water supply			Electrification (Number of connections)				
		Source of supply (Codes) @	System of storage with capacity in kilo litres (along with Codes) @	Fire Fighting service*	Domestic	Industrial	Commercial	Road lighting (points)	Others
1	2	12	13	14	15	16	17	18	19
1	Barua Gopalpur (CT)	OHT	CW (454), UW ()	No, Rampurhat (54)	750	0	1	5	0
2	Ambhua (CT)	OHT	TT (454), CW ()	No, Rampurhat (47)	1420	0	500	21	0
3	Murara (CT)	OHT	TT (154), HP ()	No, ()	463	4	119	0	0
4	Kashimnagar (CT)	BWT	HP (), HP ()	No, ()	1810	0	10	15	0
5	Bishnupur (CT)	BWT	HP (), HP ()	No, Rampurhat (12)	900	8	120	0	10
6	Fatehpur (CT)	BWT	TU (), HP ()	No, Rampurhat (10)	1961	586	62	104	648
7	Rajnagar (CT)	BWT	TK/P/L (), TT ()	No, Suri (25)	1923	23	310	0	0
8	Karidhya (CT)	BWT, OHT	TT (30000), TT ()	No, Suri (2)	872	0	0	0	0
9	Kalipur (CT)	BWT, OHT	TT (), TT ()	No, Suri (2)	1310	0	0	0	0
10	Ahmadpur (CT)	BWT, OHT	O (800), TT ()	No, Suri (20)	1083	17	500	14	2
11	Labhpur (CT)	BWT, OHT	TW/B (), HP ()	No, ()	1000	100	0	0	519
12	Parota (CT)	BWT, OHT	HP (), TW/B ()	No, Bolpur (27)	530	0	0	0	0
13	Surul (CT)	SR, BWT	HP (454000), TT ()	No, ()	1185	0	0	0	0
14	Ilambazar (CT)	BWT, OHT	OHT (500), TW/B ()	No, Bolpur (18)	1654	0	300	100	0
15	Nalhathi (M)	OHT	TT (381), HP ()	No, Rampurhat (15)	5976	15	1102	925	0
16	Rampurhat (M)	OHT	TW/B (454), TW/B ()	Yes	11478	129	2188	3312	60

17	Suri (M)	OHT	OHT (0), TW/B (0)	No, (0)	9326	1170	0	14050	0
18	Sainthia (M)	OHT	TW/B (160), HP (0)	No, Suri (20)	11425	218	1717	41	726
19	Dubrajpur (M)	OHT	TT (164000), CW (0)	No, (0)	4589	86	1056	1208	0
20	Bolpur (M)	OHT	TT (626050), TW/B (0)	Yes	14182	84	1949	55	347

* In case this service is not available in the town, the name of the nearest place and its distance from the town where facility is available has been given

@ Two major source only

Abbreviation:

TT	: Tap water from treated source	TW/B	: Tubewell /Borehole	OHT	: Over head Tank
TU	: Tap water from un-treated source	RW	: Rainwater	SR	: Service Reservoir
CW	: Covered well	S	: Spring	RIG	: River Infiltration Gallery
UW	: Un-covered well	TK/P/L	: Tank/Pond/Lake	BWP	: Bore Well Pumping system
HP	: Hand pump	O	: Others	PT	: Pressure Tank
		NVA, NA, N.A	: Not Available		

**Statement – IV
Medical Facilities, 2009**

Sr. No.	Name of Town	No. of Medical facilities* (with number of beds in brackets)					
		Hospitals (Allopathic & Others)	Dispensaries/ Health Center	Family Welfare Center	Maternity and Child Welfare Center	Maternity Homes	T.B.Hospital/ Clinic
1	2	3	4	5	6	7	8
1	Barua Gopalpur (CT)	1 (7)	47 Kms.	47 Kms.	47 Kms.	47 Kms.	47 Kms.
2	Ambhua (CT)	1 (50)	N.A.	1 (0)	N.A.	34 Kms.	146 Kms.
3	Murara (CT)	N.A.	4 (0)	N.A.	N.A.	N.A.	N.A.
4	Kashimnagar (CT)	12 Kms.	12 Kms.	1 Kms.	N.A.	N.A.	1 Kms.
5	Bishnupur (CT)	1.5 Kms.	N.A.	1 Kms.	1 Kms.	1 Kms.	1 Kms.
6	Fatehpur (CT)	1 (10)	1 (0)	1 (0)	N.A.	N.A.	N.A.
7	Rajnagar (CT)	2 (0)	N.A.	2 Kms.	2 Kms.	3 Kms.	2 Kms.
8	Karidhya (CT)	0.5 Kms.	0.5 Kms.	2 Kms.	2 Kms.	3 Kms.	2 Kms.
9	Kalipur (CT)	1 Kms.	2 (0)	2 (0)	2 (0)	1 Kms.	1 Kms.
10	Ahmadpur (CT)	1 (40)	N.A.	N.A.	N.A.	N.A.	N.A.
11	Labhpur (CT)	22 Kms.	0.5 Kms.	8 Kms.	8 Kms.	22 Kms.	59 Kms.
12	Parota (CT)	5 Kms.	N.A.	5 Kms.	5 Kms.	5 Kms.	N.A.
13	Surul (CT)	1 (30)	1 (0)	N.A.	18 Kms.	N.A.	N.A.
14	Ilambazar (CT)	2 (280)	4 (12)	N.A.	3 (0)	11 Kms.	13 Kms.
15	Nalhati (M)	3 (286)	4 (0)	1 (0)	1 (0)	1 (70)	1 (0)
16	Rampurhat (M)	1 (525)	N.A.	N.A.	N.A.	N.A.	N.A.
17	Suri (M)	2 (70)	4 (0)	N.A.	1 (0)	N.A.	1 (0)
18	Sainthia (M)	3 Kms.	3 Kms.	3 Kms.	3 Kms.	3 Kms.	6 Kms.
19	Dubrajpur (M)	N.A.	1 (60)	1 (0)	33 (0)	N.A.	1 (0)
20	Bolpur (M)	6 Kms.	1 (2)	20 Kms.	20 Kms.	54 Kms.	54 Kms.

Sr. No.	Name of Town	No. of Medical facilities* (with number of beds in brackets)					Charitable Hospital/Nursing Home (Numbers)	Medicine Shop (Numbers)
		Nursing Homes	Veterinary Hospital	Mobile Health Clinic	Others etc.			
1	2	9	10	11	12	13	14	
1	Barua Gopalpur (CT)	47 Kms.	13 Kms.	N.A.	N.A.	0	6	
2	Ambhua (CT)	34 Kms.	N.A.	N.A.	N.A.	0	2	
3	Murarai (CT)	N.A.	N.A.	N.A.	N.A.	0	0	
4	Kashimnagar (CT)	12 Kms.	12 Kms.	1 Kms.	N.A.	0	7	
5	Bishnupur (CT)	10 Kms.	1 Kms.	N.A.	N.A.	0	14	
6	Fatehpur (CT)	N.A.	1 (0)	N.A.	N.A.	0	13	
7	Rajnagar (CT)	1 Kms.	1 Kms.	N.A.	N.A.	0	3	
8	Karidhya (CT)	1 Kms.	1 Kms.	N.A.	N.A.	0	1	
9	Kalipur (CT)	20 Kms.	1.5 Kms.	8 Kms.	N.A.	0	11	
10	Ahmadpur (CT)	N.A.	N.A.	N.A.	N.A.	0	13	
11	Labhpur (CT)	22 Kms.	195 Kms.	184 Kms.	N.A.	0	7	
12	Parota (CT)	5 Kms.	5 Kms.	N.A.	N.A.	0	2	
13	Surul (CT)	1 (0)	1 (0)	N.A.	N.A.	0	25	
14	Ilambazar (CT)	N.A.	N.A.	N.A.	N.A.	0	0	
15	Nalhathi (M)	N.A.	1 (0)	N.A.	N.A.	5	71	
16	Rampurhat (M)	7 (60)	1 (0)	N.A.	N.A.	0	125	
17	Suri (M)	N.A.	1 (0)	92 Kms.	N.A.	1	10	
18	Sainthia (M)	20 Kms.	1 (0)	N.A.	N.A.	0	15	
19	Dubrajpur (M)	N.A.	1 (0)	N.A.	N.A.	4	205	
20	Bolpur (M)	6 Kms.	20 Kms.	20 Kms.	N.A.	0	0	

* If a medical facility is not available in the town, nearest place distance from the town where facility is available has been given

* N.A. : Not Available

Statement – V Educational, Recreational and Cultural Facilities, 2009

Sr. No.	Name of Town	Number of Educational Facilities*					
		Pri- mary school	Middle school	Secondary school	Senior Secondary school	Arts/ Science/ Commerce colleges (of degree level and above)	Medical colleges
1	2	3	4	5	6	7	8
1	Barua Gopalpur (CT)	5	1	1	(6)	(20)	(176)
2	Ambhua (CT)	3	(0)	1	1	(13)	Burdwan (170)
3	Murarai (CT)	6	1	1	1	Dhitora (0.5)	Burdwan (146)
4	Kashimnagar (CT)	6	1	1	(0)	(0)	(0)
5	Bishnupur (CT)	4	1	1	1	Rampurhat (12)	Barddhaman (112)
6	Fatehpur (CT)	6	2	2	2	Madian (2.5)	Barddhaman (100)
7	Rajnagar (CT)	7	(0)	1	1	Suri (25)	Suri (25)
8	Karidhya (CT)	6	1	1	Karidhya (0.5)	Suri (3)	Barddhaman (91)
9	Kalipur (CT)	2	1	1	1	Suri (3)	Barddhaman (91)
10	Ahmadpur (CT)	7	3	3	2	Kabpur (10)	Sainthia (15)
11	Labhpur (CT)	5	2	2	2	Mastali (1)	Kolkata (0)
12	Parota (CT)	2	1	1	1	(0)	Barddhaman (72)
13	Surul (CT)	4	1	1	1	1	Barddhaman (0)
14	Ilambazar (CT)	2	(0)	1	1	(0)	Kolkata (186)
15	Nalhathi (M)	15	2	2	2	2	(0)
16	Rampurhat (M)	34	11	9	4	(0)	Barddhaman (112)
17	Suri (M)	41	(0)	12	(0)	2	(0)
18	Sainthia (M)	16	3	3	Suri (20)	(0)	1
19	Dubrajpur (M)	12	(0)	1	4	Hetampur (4)	Barddhaman (100)
20	Bolpur (M)	38	(0)	1	6	1	(0)

Number of Educational Facilities (contd.) *									
Sr. No.	Name of Town	Engineering colleges	Management Institute/ colleges	Polytechnics	Recognised Shorthand, Typewriting and vocational training institutions	Non-formal Education Center (Sarva Shiksha Abhiyan Center)	Special School for Disabled	Others	No. of Orphanage Home
1	2	9	10	11	12	13	14	15	16
1	Barua Gopalpur (CT)	(106)	(106)	(106)	(20)	(20)	(106)	(0)	(54)
2	Ambhua (CT)	Suri (97)	(0)	Suri (97)	Murarai (13)	(0)	(0)	(0)	Rampurhat (47)
3	Murarai (CT)	Gonpur (60)	Burdwan (146)	Suri (86)	Suri (86)	(0)	Rampurhat (34)	(0)	Lilluah (250)
4	Kashimnagar (CT)	(0)	(0)	(0)	(0)	(0)	(0)	(0)	(0)
5	Bishnupur (CT)	Suri (62)	Kolkata (219)	Suri (62)	(0)	Namupur (1)	Rampurhat (12)	(0)	Lilluah (200)
6	Fatehpur (CT)	Suri (34)	Suri (34)	Ganpur (7)	1	2	Suri (34)	(0)	Suri (34)
7	Rajnagar (CT)	Suri (25)	Suri (25)	Suri (25)	Suri (25)	4	Suri (25)	(0)	Suri (25)
8	Karidhya (CT)	Kamalpur (4)	Bolpur (40)	Kamalpur (4)	Suri (3)	5	Suri (3)	(0)	Suri (4)
9	Kalipur (CT)	Kamalpur (4)	Bokpur (40)	Kamalpur (4)	Suri (3)	2	(0)	(0)	(0)
10	Ahmadpur (CT)	Suri (20)	Bolpur (20)	Suri (20)	Suri (20)	4	Suri (20)	(0)	Suri (20)
11	Labhpur (CT)	Bolpur (35)	Bolpur (35)	Suri (34)	1	1	Suri (34)	(0)	Suri (34)
12	Parota (CT)	Bolpur (28)	Bolpur (33)	Bolpur (28)	1	(0)	(44)	(0)	(0)
13	Surul (CT)	1	1	Sian (5)	(0)	(0)	(0)	(0)	(0)
14	Ilambazar (CT)	Bolpur (18)	Bolpur (18)	Suri (44)	(0)	(0)	(0)	(0)	(0)
15	Nalhati (M)	(0)	(0)	(0)	2	(0)	(0)	(0)	(0)
16	Rampurhat (M)	Suri (50)	(0)	Mohammad Bazar (40)	Suri (50)	15	Kalidanga (6)	1	(0)
17	Suri (M)	(0)	(0)	(0)	2	(0)	2	8	(0)
18	Sainthia (M)	Suri (20)	Suri (20)	Suri (20)	1	(0)	Suri (20)	1	Kolkata (195)
19	Dubrajpur (M)	Suri (22)	Suri (22)	Suri (22)	2	25	1	(0)	(0)
20	Bolpur (M)	(0)	(0)	(0)	(0)	(0)	(0)	(0)	(0)

Number of Social, Recreational and Cultural facilities								
Sl. No.	Name of Town	Working women's hostles	No. of Old Age Home	Stadium	Cinema Theatre	Auditorium/ Community Halls	Public Libraries	Reading Rooms
1	2	17	18	19	20	21	22	23
1	Barua Gopalpur (CT)	(20)	(106)	(106)	(20)	(20)	(6)	(6)
2	Ambhua (CT)	Murarai (13)	Suri (97)	Rampurhat (47)	Murarai (13)	Murarai (13)	Rajgram (1)	Rajgram (1)
3	Murarai (CT)	Suri (86)	Lilluah (86)	Berhampore (90)	1	Dhitor (0.2)	Dhitor (0.2)	Dhitor (0.2)
4	Kashimnagar (CT)	(0)	(0)	(0)	(0)	(0)	(0)	(0)
5	Bishnupur (CT)	Baswa (1)	Kolkata (219)	Suri (62)	Rampurhat (12)	Rampurhat (12)	Baswa (1)	Baswa (1)
6	Fatehpur (CT)	Rampurhat (10)	(0)	Suri (34)	(0)	Rampurhat (10)	1	1
7	Rajnagar (CT)	Suri (25)	Suri (25)	Suri (25)	3	Suri (25)	1	1
8	Karidhya (CT)	1	Suri (4)	Suri (4)	Suri (4)	Suri (1)	1	1
9	Kalipur (CT)	(0)	(0)	(0)	(0)	(0)	Karidhya (0.5)	Karidhya (0.5)
10	Ahmadpur (CT)	1	Suri (20)	Suri (20)	1	1	1	1
11	Labhpur (CT)	(0)	Suri (34)	(0)	1	1	1	1
12	Parota (CT)	(0)	Bolpur (27)	Bolpur (27)	Kolkata (180)	Karnahar (0.5)	1	1
13	Surul (CT)	1	(0)	(0)	(0)	(0)	(0)	(0)
14	Ilambazar (CT)	(0)	(0)	(0)	1	1	1	(0)
15	Nalhati (M)	(0)	(0)	(0)	1	1	1	1
16	Rampurhat (M)	(0)	(0)	1	1	2	2	2
17	Suri (M)	2	1	1	4	(0)	5	(0)
18	Sainthia (M)	Kolkata (195)	Kolkata (195)	1	1	4	1	1
19	Dubrajpur (M)	(0)	(0)	(0)	1	1	1	1
20	Bolpur (M)	(0)	(0)	1	2	1	1	(0)

* If an educational facility is not available in the town, the name of the nearest place and its distance from the town where facility is available has been given

Statement – VI
Industry and Banking, 2009

Sr. No.	Name of Town	Names of three most important commodities manufactured			Number of Banks			Number of Agricultural Credit Societies	Number of Non-Agricultural Credit Societies
		1st	2nd	3rd	Nationalised Bank	Private Commercial Bank	Co-operative Bank		
		3	4	5	6	7	8		
1	Barua Gopalpur (CT)	Stone Chip	---	---	0	0	0	0	0
2	Ambhua (CT)	---	---	---	1	0	1	0	0
3	Murarai (CT)	Cloth	Mustard Oil	Flour	1	0	0	1	0
4	Kashimnagar (CT)	Gamcha	Kungji	Mosquito Net	0	0	0	0	4
5	Bishnupur (CT)	Silk Product	---	---	1	0	0	1	0
6	Fatehpur (CT)	Rice Mill	Mustard Oil	---	0	0	0	0	0
7	Rajnagar (CT)	Wooden Furniture	Led Industry	Bamboo Products	1	1	0	1	0
8	Karidhya (CT)	Handloom Industry	Conch Industry	Sal Leaf Plate	0	0	0	0	1
9	Kalipur (CT)	Handloom Industry	Conch Industry	Sal Leaf Plate	0	0	0	0	1
10	Ahmadpur (CT)	Rice	Mustard Oil	Rice	2	0	1	1	0
11	Labhpur (CT)	Pady	Wheat	Oil Seed	4	0	1	1	0
12	Parota (CT)	Bakery	Samui	---	2	0	0	1	0
13	Surul (CT)	---	---	---	2	1	1	0	0
14	Ilambazar (CT)	Paddy To Rice	Bamboo Product	Kantha Stitch	3	0	1	1	2
15	Nalhati (M)	Rice	Chira	Muri	3	0	1	0	0
16	Rampurhat (M)	Rice	Stone Cheaps	Resham	8	3	1	1	1
17	Suri (M)	---	---	---	11	3	3	1	1
18	Sainthia (M)	Mustard Oil	Rice	Flour	10	1	1	1	4
19	Dubrajpur (M)	---	---	---	2	0	1	2	4
20	Bolpur (M)	Mustard Oil	Rice Mill	Flour Mill	10	1	1	1	11

Statement – VII
Civic and other Amenities in Slums, 2009

Sr. No.	Class and Name of Town	Name of the Slum	Is it notified	No. of households (approximate)	Population of the Slum (approximate)	Paved roads (in kms.)	System of Drainage			
							Open	Closed	Both (Open & Closed)	Nil
							8	9	10	11
1	III, Nalhati (M)	Sixty Four Slums	No	5725	26767	12	OD	---	---	---
2	II, Rampurhat (M)	Thirty Slums	No	4184	19278	5.23	OD	---	---	---
3	II, Suri (M)	Twenty Three Slums	Yes	2464	10578	0	OD	---	---	---
4	III, Sainthia (M)	Thirty Five Slums	Yes	6700	29100	10	OD	---	---	---
5	III, Dubrajpur (M)	Twenty Eight Slums	No	3929	18868	2	OD	---	---	---

Sr. No.	Class and Name of Town	Number of latrines					No. of tap points/ public hydrants installed for supply of protected water	Electricity (Number of connections)		
		Private						Domestic	Road lighting (points)	Others
		Pit System	Flush/ Pour Flush (Water borne)	Service	Others	Community				
1	2	12	13	14	15	16	17	18	19	20
1	III, Nalhati (M)	1022	2507	0	1412	0	210	5725	925	0
2	II, Rampurhat (M)	0	1603	0	800	6	120	2000	378	0
3	II, Suri (M)	345	0	0	0	0	0	2464	42	0
4	III, Sainthia (M)	1000	5700	0	0	1	550	6700	41	726
5	III, Dubrajpur (M)	80	800	0	200	100	50	2500	60	0

Appendix to Town Directory
Towns showing their Outgrowth with population

Sl. No.	Name of Town with Location Code	Population of Core Town	Name of Outgrowth	Population of Outgrowth
1	2	3	4	5
--- Nil ---				

© Government of India
English



2011

Directorate of Census Operations, West Bengal
Ministry of Home Affairs
Janganana Bhawan, IB-199, Sector-III
Salt Lake City
(Beside Mizoram House)
Kolkata - 700106



Email: dco-wbl.rgi@censusindia.gov.in
Website: <http://www.censusindia.gov.in>