



Census of India 2011

WEST BENGAL

SERIES-20

PART XII-B

DISTRICT CENSUS HANDBOOK

DARJILING

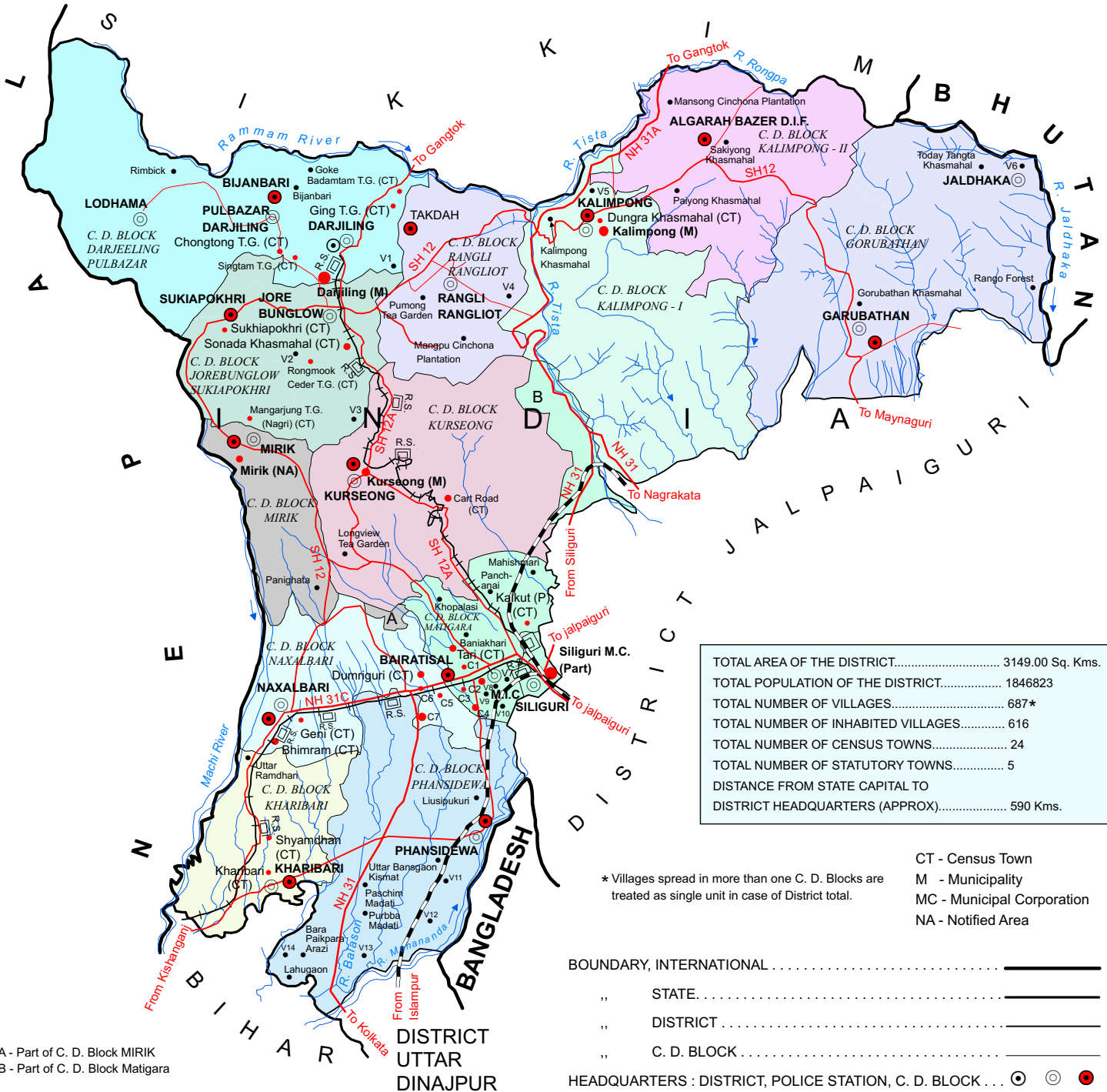
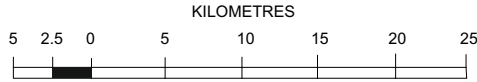
VILLAGE AND TOWN WISE
PRIMARY CENSUS ABSTRACT (PCA)



2011

DIRECTORATE OF CENSUS OPERATIONS
WEST BENGAL

WEST BENGAL DISTRICT DARJILING



TOTAL AREA OF THE DISTRICT.....	3149.00 Sq. Kms.
TOTAL POPULATION OF THE DISTRICT.....	1846823
TOTAL NUMBER OF VILLAGES.....	687*
TOTAL NUMBER OF INHABITED VILLAGES.....	616
TOTAL NUMBER OF CENSUS TOWNS.....	24
TOTAL NUMBER OF STATUTORY TOWNS.....	5
DISTANCE FROM STATE CAPITAL TO DISTRICT HEADQUARTERS (APPROX).....	590 Kms.

* Villages spread in more than one C. D. Blocks are treated as single unit in case of District total.

CT - Census Town
M - Municipality
MC - Municipal Corporation
NA - Notified Area

BOUNDARY, INTERNATIONAL
 ,, STATE
 ,, DISTRICT
 ,, C. D. BLOCK

HEADQUARTERS : DISTRICT, POLICE STATION, C. D. BLOCK ...
 VILLAGES HAVING 5000 AND ABOVE POPULATION WITH NAME .
 URBAN AREA WITH POPULATION SIZE:- I, III, IV, V & VI
 NATIONAL HIGHWAY
 STATE HIGHWAY
 IMPORTANT METALLED ROADS.....
 RAILWAY LINE WITH STATION, BROAD GAUGE.....
 RAILWAY LINE WITH STATION, METRE GAUGE.....
 RAILWAY LINE WITH STATION, NARROW GAUGE.....
 RIVER AND STREAM

A - Part of C. D. Block MIRIK
B - Part of C. D. Block Matigara

NAME OF VILLAGES HAVING 5000 AND ABOVE POPULATION

- V1 - Lebong & Mineral Spring Tea Garden
- V2 - Dooteria Tea Garden
- V3 - Ringtong Tea Garden (Margaret Hope)
- V4 - Teesta Valley Tea Garden
- V5 - Bhalukhop Khasmahal
- V6 - Paten Godak Khasmahal
- V7 - Tomba
- V8 - Patiram
- V9 - Kalam
- V10 - Kauakhali
- V11 - Madhya Bansgaon
- V12 - Banshaon
- V13 - Budharugaon
- V14 - Mandila Jhar

NAME OF NON - STATUTORY TOWNS

- C. D. BLOCK MATIGARA
- C1 - Bairatisal (CT)
- C2 - Mathapari (CT)
- C3 - Jitu (CT)
- C4 - Bara Mohansingh (CT)
- C. D. BLOCK NAXALBARI
- C5 - Lalman (CT)
- C6 - Dakshin Bagdogra (CT)
- C7 - Uttar Bagdogra (CT)



CENSUS OF INDIA 2011

WEST BENGAL

SERIES-20

PART XII - B

DISTRICT CENSUS HANDBOOK

DARJILING

**VILLAGE AND TOWN WISE
PRIMARY CENSUS ABSTRACT (PCA)**



**Directorate of Census Operations
West Bengal**

Motif



Darjiling Tea Garden

“When it’s spring in the Himalayas.....
When the sun-spun rain falls gently on the mountains.....
When magical mists like divine dragons rise from forests.....
That is when the mystique of Darjiling tea is created.”

Among the spectacular snow covered mountains at an altitude of 2,134 mtrs. we can encounter the beauty and magic of Darjiling and enjoy the flavour of Darjiling tea. The fragrance and exquisiteness of Darjiling tea is often described as every sip being a trip to enchantment. The distinctive and exclusive character of Darjiling tea which cannot be replicated anywhere in the world is the result of several factors. The tea gardens are situated at elevations from 610 to 2,134 mtrs. on the steep slopes which provide ideal natural drainage for the generous rainfall received. Further the intermittent cloud and sunshine combine to impact the unique character of Darjiling tea. The Darjiling hill station was founded by the British in 1835 with a military cantonment and a health sanatorium. Tea plantation had started around 1850s and the British also introduced various flowers and fruits to the area. It had grown in stature which is incomparable in the world. The word ‘Darjiling’ comes from the the Tibetan word “Dorje” meaning the thunderbolt of Indra, the king of Gods and “Ling” meaning a place of land. Thus “Dorje-Ling” means the ‘land of the thunderbolts’.

Contents

		Pages
1	Foreword	1
2	Preface	3
3	Acknowledgement	5
4	History and Scope of the District Census Handbook	7
5	Brief History of the District	9
6	Administrative Setup	14
7	District Highlights - 2011 Census	18
8	Important Statistics	20
9	Section - I Primary Census Abstract (PCA)	
	(i) Brief note on Primary Census Abstract	24
	(ii) District Primary Census Abstract	29
	(iii) Appendix to District Primary Census Abstract Total, Scheduled Castes and Scheduled Tribes Population - Urban Block wise	43
	(iv) Primary Census Abstract for Scheduled Castes (SC)	83
	(v) Primary Census Abstract for Scheduled Tribes (ST)	97
	(vi) Rural PCA-C.D. blocks wise Village Primary Census Abstract	111
	(vii) Urban PCA-Town wise Primary Census Abstract	227
10	Section -II Tables based on Households Amenities and Assets (Rural /Urban) at District and Sub-District level.	
	(i) Table -1: Households by Ownership status and by Number of Dwelling rooms occupied in the District, 2011	255

(ii)	Table -2:	Percentage distribution of Households living in Permanent, Semi permanent and Temporary houses, 2011	256
(iii)	Table -3:	Number and Percentage of Households by main source of Drinking water, 2011	258
(iv)	Table -4:	Number and Percentage of Households by main source of Lighting, 2011	260
(v)	Table -5:	Number and Percentage of Households by type of Latrine facility, 2011	262
(vi)	Table -6:	Number and Percentage of Households by type of Drainage connectivity for waste water outlet, 2011	264
(vii)	Table -7:	Number and Percentage of Households by availability of Kitchen facility, 2011	265
(viii)	Table -8:	Number and Percentage of Households by type of fuel used for Cooking, 2011	266
(ix)	Table -9:	Number and Percentage of Households availing Banking services and number of Households having each of the specified Assets, 2011	268

FOREWORD

The District Census Handbook (DCHB) is an important publication of the Census Organization since 1951. It contains both Census and non Census data of urban and rural areas for each District. The Census data provide information on demographic and socio-economic characteristics of population at the lowest administrative unit i.e. of each Village and Town and ward of the District. The Primary Census Abstract (PCA) part of this publication contains Census data including data on household amenities collected during 1st.phase of the Census i.e. House Listing and Housing Census. The non Census data presented in the DCHB is in the form of Village Directory and Town Directory contain information on various infrastructure facilities available in the village and town viz; education, medical, drinking water, communication and transport, post and telegraph, electricity, banking, and other miscellaneous facilities. Later on, the Telegraph Services were closed by the Government of India on 15th. July, 2013. The data of DCHB are of considerable importance in the context of planning and development at the grass-root level.

2. In the 1961 Census, DCHB provided a descriptive account of the District, administrative statistics, Census tables and Village and Town Directory including Primary Census Abstract. This pattern was changed in 1971 Census and the DCHB was published in three parts: Part-A related to Village and Town Directory, Part-B to Village and Town PCA and Part-C comprised analytical report, administrative statistics, District Census tables and certain analytical tables based on PCA and amenity data in respect of Villages. The 1981 Census DCHB was published in two parts: Part-A contained Village and Town Directory and Part-B the PCA of Village and Town including the SCs and STs PCA up to Tahsil/Town levels. New features along with restructuring of the formats of Village and Town Directory were added. In Village Directory, all amenities except electricity were brought together and if any amenity was not available in the referent Village, the distance in broad ranges from the nearest place having such an amenity, was given.

3. The pattern of 1981 Census was followed by and large for the DCHB of 1991 Census except the format of PCA. It was restructured. Nine-fold industrial classification of main workers was given against the four-fold industrial classification presented in the 1981 Census. In addition, sex wise population in 0-6 age group was included in the PCA for the first time with a view to enable the data users to compile more realistic literacy rate as all children below 7 years of age had been treated as illiterate at the time of 1991 Census. One of the important innovations in the 1991 Census was the Community Development Block (CD Block) level presentation of Village Directory and PCA data instead of the traditional Tahsil/Taluk/PS level presentation.

4. As regards DCHB of 2001 Census, the scope of Village Directory was improved by including some other amenities like banking, recreational and cultural facilities, newspapers & magazines and 'most important commodity' manufactured in a Village in addition to prescribed facilities of earlier Censuses. In Town Directory, the statement on Slums was modified and its coverage was enlarged by including details on all slums instead of 'notified slums'.

5. The scope and coverage of Village Directory of 2011 DCHB has been widened by including a number of new amenities in addition to those of 2001. These newly

added amenities are: Pre-Primary School, Engineering College, Medical College, Management Institute, Polytechnic, Non-formal Training Centre, Special School for Disabled, Community Health Centre, Veterinary Hospital, Mobile Health Clinic, Medical Practitioner with MBBS Degree, Medical Practitioner with no degree, Traditional Practitioner and faith Healer, Medicine Shop, Community Toilet, Rural Sanitary Mart or Sanitary Hardware Outlet in the Village, Community Bio- gas, Sub Post Office, Village Pin Code, Public Call Office, Mobile Phone Coverage, Internet Cafes/ Common Service Centre, Private Courier Facility, Auto/Modified Autos, Taxis and Vans, Tractors, Cycle-pulled Rickshaws, Carts driven by Animals, Village connected to National Highway, State Highway, Major District Road, and Other District Road, Availability of Water Bounded Macadam Roads in Village, ATM, Self-Help Group, Public Distribution System(PDS) Shop, Mandis/Regular Market, Weekly Haat, Agricultural Marketing Society, Nutritional Centers (ICDS), Anganwadi Centre, ASHA (Accredited Social Health Activist), Sports Field, Public Library, Public Reading Room, Assembly Polling station, Birth & Death Registration Office. In the Town Directory, seven Statements containing the details and the data of each Town have been presented viz.; (i)-Status and Growth History of Towns,(ii)- Physical Aspects and Location of Towns, (iii)-Civic and other Amenities, (iv)-Medical Facilities, (v)-Educational, Recreational & Cultural Facilities, (vi)- Industry & Banking, and (vii)- Civic & other amenities in Slums respectively. CD Block wise data of Village Directory and Village PCA have been presented in DCHB of 2011 Census as presented in earlier Census.

6. The data of DCHB 2011 Census have been presented in two parts, Part-A contains Village and Town Directory and Part-B contains Village and Town wise Primary Census Abstract. Both the Parts have been published in separate volumes in 2011 Census.

7. The Village and Town level amenities data have been collected, compiled and computerized under the supervision of Shri Deepak Ghosh, IAS., Director of Census Operation, West Bengal. The task of Planning, Designing and Co-ordination of this publication was carried out by Dr. Pratibha Kumari, Assistant Registrar General (SS) under the guidance & supervision of Dr. R.C.Sethi, Ex-Addl. RGI and Shri Deepak Rastogi present Addl.RGI. Shri A.P. Singh, Deputy Registrar General, (Map) provided the technical guidance in the preparation of maps. Shri A.K. Arora, Joint Director of Data Processing Division under the overall supervision of Shri M.S.Thapa, Addl. Director (EDP) provided full cooperation in preparation of record structure for digitization and validity checking of Village and Town Directory data and the programme for the generation of Village Directory and Town Directory including various analytical inset tables as well as Primary Census Abstract (PCA). The work of preparation of DCHB, 2011 Census has been monitored in the Social Studies Division. I am thankful to all of them and others who have contributed to bring out this publication in time.

(C.Chandramouli)
Registrar General &
Census Commissioner, India

New Delhi.

Dated:- 16-06-2014

PREFACE

The District Census Hand Book or DCHB is the most popular and widely used publication which is compiled and prepared by the Census Organization. The first ever DCHB was published in the year 1951. Thereafter Census Directorate is coming up with the publication of DCHB in every decadal Census and the present volume of DCHB of 2011 is seventh in the series.

Over the time, the contents of DCHB have been changing keeping in track with the requirement of the data user on different amenities. Since DCHB is a compilation of Census and non-Census data, the presentation is being done in two parts, viz. the Part-A and Part-B separately for each district. Part-A contains Village & Town Directory data with some important tables depicting availability of basic civic amenities such as drinking water facilities, educational facilities, post & telegraph facilities, banking facilities etc. at the C.D. Block/Village and Town level. Part-B on the other hand contains District Primary Census Abstract of Total Population including Scheduled Castes and Scheduled Tribes at the C.D. Block/Village level and for urban units like for Statutory Towns and Census Towns, it is ward level. Part-B contains data for sex wise distribution of population, age group of 0-6 years, literate and illiterate, Scheduled Castes and Scheduled Tribes, worker and non-worker data, economic category i.e. cultivator, agricultural labour, household industry worker and other worker.

Apart from the above, DCHB also furnishes a variety of essential information pertaining to the district like brief history, the information about administrative set-up, location, climate, economic resources, land use, transport, industry, trade and commerce, place of historical, archaeological and tourists importance etc. It also provides brief analysis of Census data, presentation of the data through various tables, graphs and maps has made the publication much more attractive and valuable.

Most sincere and deepest gratitude is expressed to Dr. C. Chandramouli, IAS, Registrar General and Census Commissioner, India for his constant inspiration, support and valuable suggestions. The support and assistance of Dr. R.C. Sethi, former Additional Registrar General and Shri Deepak Rastogi, present Additional Registrar General, worth special mentioning. Our earnest gratitude to them. We are also grateful to Dr. A.P. Singh, former Deputy Registrar General (Map) for providing the technical guidance in the preparation of maps and to Dr. Pratibha Kumari, Assistant Registrar General (SS) for her overall supervision. Shri A.K. Arora, Joint Director of Data Processing Division under the overall supervision of Shri M.S. Thapa, Additional Director

(EDP) provided full co-operation in preparation of record structure for digitization and validity checking of Village and Town Directory data and the programme for the generation of Village Directory and Town Directory including various analytical inset tables as well as Primary Census Abstract (PCA). Heartfelt thanks to all the Officers of the Office of the Registrar General, India who contributed their share in befitting manner.

The sincere contributions made by the District Magistrates of all districts, Municipal Commissioners of Kolkata and Haora Municipal Corporations, District Census Officers, Additional District Census Officers (Officer In-charge, Census) and innumerable Village, C.D. Block and Town level officials of all the districts of West Bengal for arranging collection of village and town directory data by the local officials from the villages/towns under their respective jurisdiction are hereby acknowledged with thankfulness.

At this Directorate level, sincere thanks are due to all those who put utmost sincerity and zeal towards the successful completion of this publication within the stipulated time. As it is not feasible to express recognitions individually, a separate page of acknowledgement is included in this publication.

25-08-2015
Kolkata

Directorate of Census Operations, West Bengal

Acknowledgements

- A. The Directorate of Census Operations, West Bengal respectfully acknowledges the devoted, sincere hard work rendered by about two lakhs Census Enumerators, Supervisors and Officials at the District, Block and Municipal levels without whose heroic efforts, the Census 2011 could never be undertaken.
- B. The Census Directorate, West Bengal also gratefully acknowledges the sincere and dedicated work of the following officers/officials of this Directorate associated with the preparation of this District Census Hand Book, 2011 whose hard-work, dedication and diligence has made the publication of this volume possible.

Drafting of Analytical Notes:

Shri Pranab Kumar Majumdar, Joint Director (Retired)	Dr. Palash Chandra Coomar, Joint Director
Shri SubhashDasgupta, Deputy Director	Shri Arunasish Chatterjee, Deputy Director
Shri P.P. Joy, Deputy Director	Smt. Keka Ghosh, Assistant Director
Shri Subhasish Chatterjee, Assistant Director	Smt. ParnalekhaDasgupta, Assistant Director
Smt. MoumitaGuha, Assistant Director	Smt. Sayantika Basu, Assistant Director
Smt. Tandra Dutta, Assistant Director	Dr. Utpal Kumar Mandal, Senior Geographer
Shri PrasunGanguly, D.E.O. Grade-B	

Data Entry of Village & Town Directory, Generation of Tables at DCO level, Validity Checking :

Smt. LopamudraGhosal, S.I. Grade II	Shri Siddhartha Chatterjee, S.I. Grade II
Shri Sandip Kumar Panja, S.I. Grade II,	Shri Sujita Kumar Pradhan, S.I. Grade II
Shri Tarun Sarkar, S.I. Grade II	Shri Arvind, S.I. Grade II
Smt. NayanaNandan, S.I. Grade II	Smt. DebsmitaMajumdar, S.I. Grade II
Shri PrasunGanguly, D.E.O. Grade B	Shri BibhasKanti Hira, D.E.O. Grade B
Smt. Arpita Ghosh, Former Compiler	Smt. Hemlata Singh, Compiler
Smt. Aditi Goswami, Compiler	Shri Deepak Kumar, Compiler

Officers and Officials of Data Centre

Preparation of Maps :

Shri Kailash Das, Research Officer (Map)	Dr Utpal Kumar Mandal, Senior Geographer
Shri Pradeep Kumar Das, Sr. Drawing Assistant	Smt. SumarTopno, Senior Draughtsman
Shri KartickMurmu, Senior Draughtsman	Shri AsokMondal, Senior Draughtsman
Shri Prashanta Roy, Senior Draughtsman	Shri Sanjib Das, Senior Draughtsman
Shri TapanBhattacharjee, Senior Draughtsman	

Preparation of Camera Ready Copy :

Shri PrasunGanguly, D.E.O. Grade B

Preparation of e-book :

Shri BibhasKanti Hira, D.E.O. Grade B	Shri Prashant Kumar, D.E.O. Grade B
Shri PrasunGanguly, D.E.O. Grade B	Shri Prashanta Roy, Senior Draughtsman

In-house Printing :

Shri PrasunGanguly, D.E.O. Grade B	Shri Prashant Kumar, D.E.O. Grade B
Shri Ashok Pradhan, MTS	Shri Madhusudan Das, MTS

ORGI- Data Processing Division

Shri Jaspal Singh Lamba

Ms. Usha

Shri Anurag Gupta

Shri Mukesh K.Mahawar

Ms. Shagufta Nasreen Bhat

Ms. Kiran Bala Saxena

Deputy Director

Assistant Director

DPA Grade 'A'

DPA Grade 'A'

DPA Grade 'A'

Sr. Supervisor

HISTORY AND SCOPE OF THE DISTRICT CENSUS HANDBOOK

The need of data at the grass root level for the administrative and planning purposes at sub micro level as well as academic studies prompted the innovation of District Census Handbook. District Census Handbook is a unique publication from the Census organization which provides most authentic details of census and non-census information from village and town level to district level. The District Census Handbook was firstly introduced during the 1951 Census. It contains both census and non census data of urban as well as rural areas for each district. The census data contain several demographic and socio-economic characteristics of the lowest administrative unit i.e. of each village and town and ward of the district. The non census data comprise of data on availability of various civic amenities and infrastructural facilities etc. at the town and village level which constitute Village Directory and Town Directory part of the DCHB. The data of DCHB are of considerable importance in the context of planning and development at grass-root level.

In 1961 census DCHB provided a descriptive account of the district, administrative statistics, census tables and village and town directory including Primary Census Abstract. This pattern was changed in 1971 Census and the DCHB was published in three parts: Part-A related to village and town directory, Part-B to village and town PCA and Part-C comprised analytical report, administrative statistics, district census tables and certain analytical tables based on PCA and amenity data in respect of villages. The 1981 census DCHB was published in two parts: Part-A contained village and town directory and Part-B the PCA of village and town including the SCs and STs PCA up to tahsil/town levels. New features along with restructuring of the formats of village and town directory were added into it. In Village Directory, all amenities except electricity were brought together and if any amenity was not available in the referent village, the distance in broad ranges from the nearest place having such an amenity, was given.

The pattern of 1981 census was followed by and large for the DCHB of 1991 Census except the format of PCA. It was restructured. Nine-fold industrial classification of main workers was given against the four-fold industrial classification presented in the 1981 census. In addition, sex wise population in 0-6 age group was included in the PCA for the first time with a view to enable the data users to compile more realistic literacy rate as all children below 7 years of age had been treated as illiterate at the time of 1991 census. One of the important innovations in the 1991 census was the Community Development Block (CD Block) level presentation of village directory and PCA data instead of the traditional tahsil/taluk/PS level presentation.

As regards DCHB of 2001 Census, the scope of Village Directory was improved by including some other amenities like banking, recreational and cultural facilities, newspapers & magazines and 'most important commodity' manufactured in a village in addition to prescribed facilities of earlier censuses. In Town Directory, the statement on Slums was modified and its coverage was enlarged by including details on all slums instead of 'notified slums'.

The scope and coverage of Village Directory of 2011 DCHB has been widened by including a number of new amenities in addition to those of 2001. In the Town Directory, seven Statements containing the details and the data of each town have been presented viz.; (i)-Status and Growth History of towns,(ii)- Physical Aspects and Location of Towns, (iii)-Civic and other Amenities, (iv)-Medical Facilities, (v)-Educational, Recreational & Cultural Facilities, (vi)- Industry & Banking, and (vii)- Civic & other amenities in Slums respectively. CD Block wise data of Village Directory and Village PCA have been presented in DCHB of 2011 census as presented in earlier census. The data of DCHB 2011 Census have been presented in two parts, Part-A contains Village and Town Directory and Part-B contains Village and Town wise Primary Census Abstract. Both the Parts have been published in separate volumes in 2011 Census.

BRIEF HISTORY OF THE DISTRICT

The District Darjiling lies in the northernmost part of the State of West Bengal having the shape of an irregular triangle. Geographically, the northern portion of the district is a part of the Great Himalayas which is at the height of 300 to 12000 feet from the mean sea level and in the southern portion lie the Tarai region stretching along the base of the hills.

Historically, the hilly areas under Darjeeling district were inhabited by the Lepchas, Limbus, Bhutias, Tibetans and various Nepalese castes and tribes since ancient time. On the other hand, the Plains, covered by thick forest, were populated by indigenous tribal groups like Meche, Koches, Rajbangshi, Dhimal and others mainly living upon nomadic cultivation and Jhoom cultivation. (Ref. District Gazetteers, Darjeeling, 1907 Edition, Author LSS O'Malley, ICS, Superintendent of Census) There are several versions of the origin of the name Darjiling (also spelt as Darjeeling). As per one version, the name 'Darjeeling' came from two Tibetan words, 'dorje' meaning thunderbolt (originally the scepter of Indra/ Bajra) and 'ling' a place or land, hence 'the land of the thunderbolt'. Alternatively, it is named after an old Tibetan Monastery originally situated at the Observatory Hill of Darjiling Town.

In the modern era, during late seventeenth Century, 1670 to be specific, part of the Darjeeling came under the dominion of the King of Sikkim, with the Kalimpong area being under the Bhutanese dominion. From 1780, there were recurrent conflicts between the King of Sikkim and the Gurkhas of Nepal in the western part of the present day Darjiling. In the year 1790, the Gurkhas captured the area in the district up to the river Tista. The British rulers, in the form of East India Company got finally engaged in the fight with the Nepalese army throughout the entire northern boundary from early nineteenth Century and the Gorkha War, or the Anglo-Nepalese War, broke out between the Kingdom of Nepal and the British East India Company from 1814 to 1816, with the British becoming victorious. By the 'Treaty of Sugauli' in 1816

and the 'Treaty of Titalya' in 1817 signed between the two, the hilly areas of Darjiling along with present day Sikkim retained under British territory as a 'Buffer State' between the Kingdoms of Nepal and Bhutan.

It was in the year 1829, Darjiling has been referred to as a position of great strategical importance by the Britishers and was "well adapted for the purpose of a sanitarium" due to its natural beauty by the British invaders. After recurrent persuasions by the British rulers like Lord William Bentinck and others with the King of Sikkim, by a commendably short deed of grant from the King the area was included under British dominion on 1st February, 1835 stating: "out of friendship for the said Governor-General, hereby present Darjeeling to the East India Company". Although this is commonly referred to as an unconditional cession of Darjiling to the British, in 1841, the ruler of Sikkim was granted an allowance of Rs. 3000/- as an annual compensation from the East India Company, which was later raised to Rs. 6000/- per annum in 1846. (quoted from District Gazetteers, Darjeeling, 1907 Edition, Author LSS O'Malley, ICS, Superintendent of Census)

Upon ascertaining the nature and climatic status of the area through surveys following the Deed, in 1837 Darjiling was Officially decided to be developed as a "sanitarium" by the British. As a result, road network in Darjiling started developing in 1840 from the Pankhabari area beside building up of bungalows and private houses as many more localities started emerging. From 1839 to 1852, the district Darjiling had a definitive civil, criminal and fiscal administration under the British and special encouragement and grants were given to the settlers of the area by developing the land from the virgin forest and cultivations in the mountain slopes. Many schools and welfare centres were opened. From 1839 to 1849, population increased from 100 to 10,000 mainly by immigrants from neighbouring areas of Sikkim, Bhutan and Nepal.

However, by the end of 1850, the relationship between the king of Sikkim worsen and as a result the allowances to the King was stopped and the areas under the Terai region up to the river Teesta to the east was confiscated by the British, and with this, the areas of the Plains in the present day Darjiling district came directly under British rules and administratively, started being controlled by the Superintendent of Darjiling. The fertile Terai region soon became an economically productive region for the British mainly owing to the growing Tea cultivation and Cinchona plantation. Subsequently, by 1861, the Britishers expanded their territory further towards north depending upon their Army base at Darjeeling area. By 1866, consequent to the Anglo-Bhutan war the entire Bhutan Dooars area came under British control, thereby adding present day Kalimpong area under Darjeeling District.

During the decade of 1860-1870, major infrastructural developments were made by the British, many new roads were built, foundation of famous Darjeeling Himalayan railways were built up, Kurseong, Kalimpong and areas under Terai region were connected through well-built road network with the Darjeeling Town, Tea and Cinchona cultivation flourished. Remarkably, to deal with the large scale deforestation resulting out of expansion of cash crop cultivation, Conservator of forests were appointed during the decade.

Post 1870s, Darjiling experienced a steady but uneventful growth pattern and upto 1901 there were only two towns in the district, namely, Darjiling Municipality which was formed in 1850 and Kurseong. Darjeeling town continued to grow as a favourite tourist destination being named as 'Queen of Hills'.

During the World War II, due to mass recruitment of Gurkha Soldiers in the British Gurkha Regiment and the Town being utilised by Britishers as a Sanitarium the Darjeeling town witnessed flourishing economic activity.

By the advent of Indian Freedom Struggle, Darjeeling Town played a very crucial role. People of Darjiling were actively involved in Non-Cooperation

Movement. There were many close associates of Mahatma Gandhi from this area and Gandhi himself visited the town in 1925. During the third decade Twentieth Century, in May, 1934, to be specific, Freedom Fighters Bhawani Bhattacharya and Rabindranath Banerjee made an attempt to assassinate Sir John Anderson, the then Governor of Bengal at the Darjeeling. This attempt, although failed, created a ripple among the British Rulers and ultimately, Bhawani Bhattacharya was sentenced to death while the other spent the rest of his life in prison. During the formation of Azad Hind Fauz and the formation of Indian National Army also the Gurkhas and other denizens of Darjeeling shaped a very significant part of the force. Among the numerous Freedom Fighters from the district, the names of the legendary persons like Helen Lepcha, Gaga Tshering Dukpa, Mitra Sen Thapa, Major Durga Malla, Dal Bahadur Giri, Chabilal Upadhyay, Captain Dal Bahadur Thapa, Jungbir Sapkota, Ram Singh Thakuri, Krishna Bahadur Mukhia and Pushpa Kumar Ghising can be mentioned. The contributions of several others to the Freedom Struggle are, however, cannot remain unnoticed despite scanty population and remoteness of location from major locations of conflict.

After independence, the Darjiling district was formed in 1947 having jurisdictional features almost similar to the modern day formation. Siliguri Municipal Corporation (partly spread over district Jalpaiguri) gained its importance functioning as the Gateway to the North Eastern States including Assam and Sikkim. Darjeeling Himalayan Railway granted World Heritage status by UNESCO in the year 1999.

Population dynamics of the District:

The first regular Census under British regime was conducted in Darjiling in the year 1871-72 showing a population figure of 94,712 which increased manifold to 1,55,179 by the next Census in 1881 and within Census 1901 the population of Darjiling grew to as much as 2,49,117.

The population of the district continued to increase at a steady pace during next decades and by 1941 it almost touched the four lakhs mark at 3,90,899. As per the first Census after independence of 1951, the population of Darjiling district was 4,59,617, an increase of almost 73% during 50 years from 1901. After independence, the growth rate of population gradually decreased (with an exception in the decade 1971-81) adding lesser people to the bounty. As per Census 2011, the population of Darjeeling stands at 18,46,823 with 9,37,259 males and 9,09,564 females.

Administrative set up

The district Darjiling is located at the northernmost part of the State of West Bengal surrounded by Sikkim state to the north, District Jalpaiguri, Bhutan and Bangladesh country to the east, district Uttar Dinajpur and Bihar state to the south and Nepal country to the west. Thus being encircled by international boundary with the countries, this district has remained a place of immense strategic importance since last 200 years. The rivers Mechi, De Chu, Mahananda, Rangit, Teesta and Rangpo form the natural border of the district.

Geographically the district is spread over 27° 13' North to 26°27' North Latitude and 88° 53' East to 87° 59' East Longitude and has an area of 3149 square Kilometers, area wise sharing the 14th position in the state with another district Hugli.

Administratively, district Darjiling is divided into four **Sub-Divisions** consisting of 12 Community Development Blocks, namely, (1)Darjeeling Pulbazar, (2)Rangli Rangliot, (3)Kalimpong –I, (4)Kalimpong – II, (5)Gorubathan, (6)Jorebunglow Sukiapokhri, (7)Mirik, (8)Kurseong, (9)Matigara, (10)Naxalbari, (11)Phansidewa and (12)Kharibari; five Urban Local Bodies (ULB) consisting of three Municipalities viz. Darjeeling, Kurseong and Kalimpong, one Notified Area - Mirik and Siliguri Municipal Corporation (SMC). Siliguri Municipal Corporation due to its jurisdictional peculiarities falls partly under district Jalpaiguri also.

The Sub-Division wise distribution of the CD Blocks and Urban Local Bodies Are as follows:

(a) **Darjeeling Sadar Sub-Division** consisting of Darjeeling Pulbazar, Rangli Rangliot and Jorebunglow–Sukhiapokhri Community Development Blocks and Darjeeling Municipality.

(b) **Kalimpong Sub-Division** consisting of Kalimpong–I, Kalimpong–II and Gorubathan Community Development Blocks and Kalimpong Municipality.

(c) **Kurseong Sub-Division** consisting of Mirik and Kurseong Community Development Blocks, Kurseong Municipality and Mirik Notified Area.

(d) **Siliguri Sub-Division** consisting of Matigara, Naxalbari, Phansidewa and Kharibari Community Development Blocks and Siliguri Municipal Corporation.

As on 2011, there are 18 number of **Police Stations** in the district Darjiling, namely, (1) Darjeeling Sadar, (2) Lodhoma, (3) Pulbazar, (4) Sukhiapokhri, (5) Jorebunglow, (6)Rangli Rangliot, (7) Kalimpong, (8) Gorubathan, (9) Jaldhaka, (10) Kurseong, (11) Mirik, (12) Siliguri, (13) Pradhannagar, (14) Matigara, (15) Naxalbari, (16) Bagdogra, (17) Kharibari, (18) Phansidewa.

There are 687 **villages** in district Darjiling contained in 12 CD Blocks and one village, Panthabari Forest (P) is spread over two CD Blocks Mirik and Naxalbari as per Official records. During the decade 2001 to 2011, there had

been rapid urbanisation in district Darjiling and number **Census Towns** increased from 4 of Census 2001 to 24 for Census 2011 which are:

(1) Badamtam Tea Garden (CT) (2) Ging Tea Garden (CT) (3)Chongtong Tea Garden (CT) (4)Singtam Tea Garden (CT) (5)Dungra Khasmahal (CT) (6)Sukhiapokhri (CT) (7)Sonada Khasmahal (CT) (8)Rongmook Ceder Tea Garden (CT) (9)Mangarjung Tea Garden (Nagri) (CT) (10)Cart Road (CT) (11)Kalkut (CT) (12)Tari (CT) (13)Bairatisal (CT) (14)Jitu (CT) (15)Mathapari (CT) (16)Bara Mohansingh (CT) (17)Dumriguri (CT) (18)Uttar Bagdogra (CT) (19)Geni (CT) (20)Bhimram (CT) (21)Lalman (CT) (22)Dakshin Bagdogra (CT) (23)Shyamdhan (CT) (24)Kharibari (CT)

There are 134 Gram Panchayets in the district Darjiling with 1390 Gram Sangsad and 12 Panchayet Samities.

Unlike other districts in the state, three tier Panchayet system in Darjiling district exists only in Siliguri Sub-Division. For 112 Gram Panchayets in the hill Sub-Division s of Darjeeling, Kalimpong and Kurseong, the operational Panchayet system is of single tier (only Gram Panchayet). As a result, out 134, three tier system is functional in rest 22 Gram Panchayets of Siliguri Sub-Division.

Urban Local Bodies :

The history of urban local bodies dates back in India to Indus Valley Civilization. In modern India it originated during British rule when in 1687 the first Municipal Corporation was set up at Madras under a charter granted by James II. There are different types of municipal bodies, namely, Municipal Corporations, Municipalities, Notified Area Committees, Cantonment Boards etc. Except the Cantonment Boards all other types are created under state municipal laws. Cantonment Boards owe their origin to the Central Act called Cantonment Acts, 1924. A municipality is a body politic and corporate, constituted by the incorporation of the inhabitants of a city or town. Municipal corporations constitute the highest or topmost form of urban local governments and are created for big cities by the enactment of state legislatures or of Parliament in case of union territories.

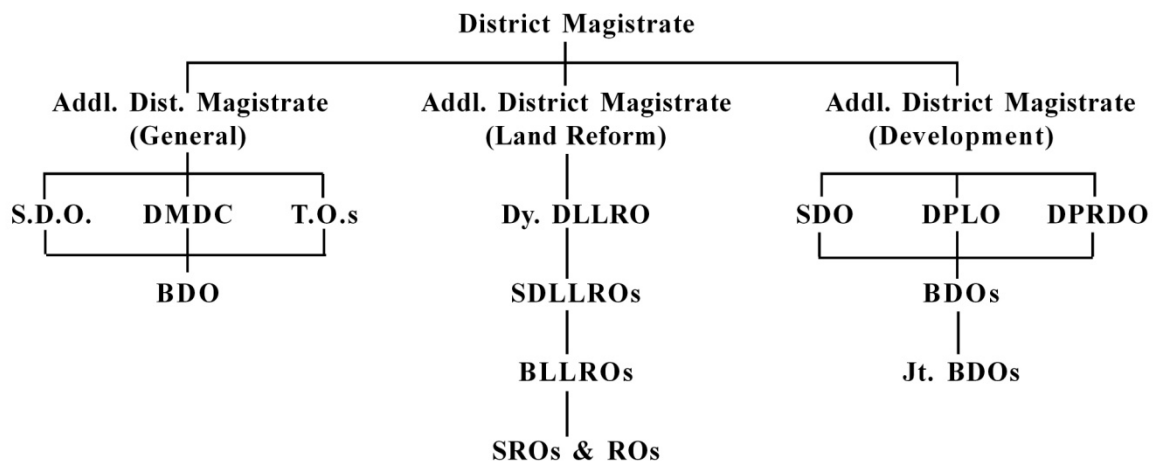
A Notified Area Committee is created for an area which does not fulfil all the conditions laid down as necessary for the constitution of a municipality or it may also be created for newly developing towns or areas. The councils of all these corporate bodies except notified area comprise elected, opted and associate members. The notified area is governed by the state governments through a body nominated by it. The primary object of every urban local body is to provide civic amenities to the people and the overall development of the town.

As mentioned earlier, District Darjiling has five Urban Local Bodies (ULB) consisting of three Municipalities - Darjeeling, Kurseong and Kalimpong, one Notified Area -Mirik and Siliguri Municipal Corporation (SMC). Among these towns, Darjeeling Municipality is the oldest and its development started

immediately after British acquisition of the area way back in 1835 under the leadership of Dr. Arther Campbell, a member of Indian Medical Service. Initially, almost the entire present day Darjeeling district was under the same administrative body being declared as "Non-Regulation District". Later on, in 1850 the Darjeeling Municipality was formed. Due to rapid infrastructural development with a growing economy owing to Tea and Cinchona cultivation, the area soon became an important destination for the British. Presently, Darjeeling is the District Head Quarter and Sub-Division at town Darjeeling Sadar Sub-Division . The second oldest Town in the district Kurseong. Acquired by the British from the Kingdom of Sikkim through the Treaty of Titalya in 1835, the Municipality was formed in 1879. Presently it works as the Sub-Division at Town of Kurseong Sub-Division in the District. Although the Kalimpong area came under British rule from the Bhutanese Kingdom way back in 1866 after Anglo-Bhutan war, the Kalimpong Municipality was notified in 1945. Mirik Notified area authority was notified in 1984. The Siliguri Municipal Corporation was established in 1949. Although relatively new, the area has gained tremendous importance during last six decades. Siliguri, owing to its advantageous location works as the epicentre for trade, commerce and transit tourist movement and as the gateway to the North Eastern States.

Civil Administration

The Civil Administration of District Darjiling is lead by the **District Magistrate**, who acts as the monitoring and coordinating authority of all Governmental activity in the district level. Besides the primary function of revenue collection and maintenance of Law and Order, the District Magistrate also functions as the Chief Executive of the District in several other activities like conducting Elections, Census, implementer of Panchayet System, accomplishment of developmental works etc. The hierarchical chart of the district civil administration is as follows:



The Police Administration of district Darjiling is one of the oldest in the country. **Darjeeling Police force** was established by Britishers on 27th November 1839 with Dr. Arther Campbell as the Superintendent. Presently, the Police Administration of the district is led by the Superintendent of Police

followed by Sub Divisional Police Officers for the four Sub-Divisions. As on 2011, there are 18 Police Stations, 2 Investigation Centres, 06 Out Posts, 12 Town Out Posts, 09 Petrol Posts, 22 Indo Nepal Check Posts under their control.

The **District Judiciary** of Darjeeling is led by the District Judge, Darjeeling under the control of Calcutta High Court; with due support by the judges of the Sub-Divisional Courts of Siliguri, Kalimpong and Kurseong Sub-Divisions. Taluka Courts function in Mirik, Mungpoo and Gorubathan. There are District Level Legal Services Authority and Sub-Divisional Level Legal Services Authority functioning for three Sub-Divisions in the district.

District Highlights - 2011 Census

- The District Darjiling by physiographical features can be divided into Hill and Plain regions. Out of the 12 Community Development Blocks and 5 Statutory Towns in the district, 8 CD Blocks, namely, Darjeeling- Pulbazar, Rangli Rangliot, Jorebungalow Sukhiapokhri, Kalimpong I, Kalimpong II, Gorubathan, Mirik and Kurseong and 4 Statutory Towns namely, Darjeeling Municipality, Kurseong Municipality, Kalimpong Municipality and Mirik Notified Area are included in Hilly regions and the rest 4 CD Blocks namely Matigara, Naxalbari, Phansidewa and Kharibari and Siliguri Municipal Corporation lie in the plains
- There are total 687 villages and 24 Census Towns in the district.
- Darjiling district occupies 18th position in terms of both total population and Child (0-6 years) population in the state.
- In terms of population under Scheduled Castes and Scheduled Tribes category, Darjiling district occupies 18th and 5th position in the state, respectively.
- The percentage of urban share of population of Darjiling district has increased from 32.3 (2001 Census) to 39.4 (2011 Census).
- Darjiling district ranks 8th in decadal population growth rate with 14.8% among the districts.
- Due to hilly topography for a large portion of the district, Darjiling is scarcely populated and ranks 17th in the state with a density of population (population per square km) of 586 per square km as per Census 2011.
- Remarkably, Darjiling district has the highest sex ratio (970 females per 1000 males) in the state and the district retains same rank for rural sex ratio (973) also. In case of Scheduled Caste & Scheduled Tribe population it ranks 3rd (965) & 2nd (1015) respectively.
- In case of proportion of child population, Darjiling district ranks 13th in the state (10.5%).
- Darjiling district has experienced sharp decline in child sex ratio (CSR) from 962 in 2001 Census to 953 in 2011 Census vis-à-vis state decline from 960 in 2001 Census to 956 in 2011 Census.

- Literacy rate of the district is 79.6 (higher than the State average of 76.3) thereby making its rank 6th in the State.
- The Work Participation Rate has improved from 35.4 (in 2001 Census) to 37.0 (in 2011 Census) and in this case it ranks 13th in the state.
- Darjiling district is following a decreasing trend in percentage of main workers to total workers from 84.1 in 2001 Census to 77.9 in 2011 Census similar to the trend in the State where the said proportion has dipped to 73.9 in 2011 Census from 78.1 in 2001 Census. Consequently, the percentage of marginal workers to total workers in Darjiling District is showing an increasing from 15.9 in 2001 Census to 22.1 in 2011 Census.
- There are only 3 villages in the district having population 10,000 and above.
- Ringking Pong Forest (Kalimpong – I C.D. Block) and Tarabarir Chhat (Naxalbari C.D. Block) are two the least populated village in the district with population 10 each.
- **Mangpu Cinchona Plantation (Rangli Rangliot C.D. Block) is the highest populated (population 13,768) village in the district.**
- Phansidewa C.D. Block has the highest number of villages (113) and Mirik C.D. Block has the lowest number of villages (20) in the district.
- Darjiling district stands 14th in terms of area (3149.00 sq. km) jointly with district Hugli.
- Historically, Plantation of Tea and Cinchona are the main sources of livelihood in the district Darjiling. As per the guidelines of Census 2011, the workers engaged in the production of Plantation Crops like tea, Cinchona etc. are recorded as 'Other Worker' and thus, Other Workers constitute the main work force i.e. 76.8 percent of total workers of the district. There are 71 uninhabited villages in the district.

Important Statistics

		State	District		
Number of Villages	Total	40,203	687		
	Inhabited	37,468	616		
	Uninhabited	2,735	71		
Number of Towns	Statutory	129	5		
	Census	780	24		
	Total	909	29		
Number of Households	Normal	20,309,872	389,003		
	Institutional	41,796	1,793		
	Houseless	28,647	438		
Population	Total	Persons	91,276,115	1,846,823	
		Males	46,809,027	937,259	
		Females	44,467,088	909,564	
	Rural	Persons	62,183,113	1,118,860	
		Males	31,844,945	566,965	
		Females	30,338,168	551,895	
	Urban	Persons	29,093,002	727,963	
		Males	14,964,082	370,294	
		Females	14,128,920	357,669	
Percentage Urban Population		31.87	39.42		
Decadal Population Growth 2001-2011					
		Number	Percentage	Number	Percentage
Persons		11,099,918	13.84	237,651	14.77
Males		5,343,042	12.89	106,615	12.84
Females		5,756,876	14.87	131,036	16.83
Area (in sq Km.)		88752		3149.00	
Density of Population (Persons per sq Km.)		1028		586	
Sex Ratio		950		970	
(Number of females per 1000 males)					
Rural		953		973	
Urban		944		966	

Important Statistics					
		State		District	
		Number	Percentage	Number	Percentage
Literates	Persons	61,538,281	76.26	1,315,585	79.56
	Males	33,818,810	81.69	717,673	85.61
	Females	27,719,471	70.54	597,912	73.33
Scheduled Castes	Persons	21,463,270	23.51	317,275	17.18
	Males	11,003,304	23.51	161,495	17.23
	Females	10,459,966	23.52	155,780	17.13
Scheduled Tribes	Persons	5,296,953	5.8	397,389	21.52
	Males	2,649,974	5.66	197,251	21.05
	Females	2,646,979	5.95	200,138	22.00
Workers and Non-Workers					
Total Workers (Main and Marginal)	Persons	34,756,355	38.08	683,726	37.02
	Males	26,716,047	57.07	479,586	51.17
	Females	8,040,308	18.08	204,140	22.44
(i) Main Workers	Persons	25,686,630	28.14	532,855	28.85
	Males	21,678,279	46.31	396,341	42.29
	Females	4,008,351	9.01	136,514	15.01
(ii) Marginal Workers	Persons	9,069,725	9.94	150,871	8.17
	Males	5,037,768	10.76	83,245	8.88
	Females	4,031,957	9.07	67,626	7.43
Non-Workers	Persons	56,519,760	61.92	1,163,097	62.98
	Males	20,092,980	42.93	457,673	48.83
	Females	36,426,780	81.92	705,424	77.56
Category of Workers (Main & Marginal)					
(i) Cultivators	Persons	5,116,688	14.72	76,178	11.14
	Males	4,500,041	16.84	54,694	11.40
	Females	616,647	7.67	21,484	10.52
(ii) Agricultural Labourers	Persons	10,188,842	29.32	66,041	9.66
	Males	7,452,814	27.9	40,368	8.42
	Females	2,736,028	34.03	25,673	12.58
(iii) Workers in household industry	Persons	2,464,124	7.09	16,579	2.42
	Males	1,114,683	4.17	10,667	2.22
	Females	1,349,441	16.78	5,912	2.90
(iv) Other Workers	Persons	16,986,701	48.87	524,928	76.77
	Males	13,648,509	51.09	373,857	77.95
	Females	3,338,192	41.52	151,071	74.00

Section - I

Primary Census Abstract (PCA)

Brief Note on Primary Census Abstract

Introduction:

The Indian Census has the reputation of being one of the best in the world. The first Census in India was conducted in the year 1872. This was conducted at different points of time in different parts of the country. In 1881 a Census was taken for the entire country simultaneously. Since then, Census has been conducted every ten years, without a break. Thus, the Census of India 2011 was the fifteenth in this unbroken series since 1872, the seventh after independence and the second census of the third millennium and twenty first century. The census has been uninterruptedly continued despite of several adversities like wars, epidemics, natural calamities, political unrest, etc.

The Census of India is conducted under the provisions of the Census Act 1948 and the Census Rules, 1990. In Censuses until 1931, a synchronous de-facto method was adopted wherein the Census was conducted throughout the country on a single night. This being a very costly affair and involved the deployment of very large force at one point of time was given up in 1941. Since then the same methodology has been followed in all the Censuses. It is a gigantic operation and considered to be the single largest, complex, peace time administrative exercise in the world.

The Census Operation in India is carried out in two distinct but inter connected phases - the House listing and Housing Census followed by the Population Enumeration. During the first phase of Census 2011 i.e., House listing and Housing Census, the buildings, census houses and households were identified and systematically listed in the House Listing and Housing Census Schedule during the period April to September, 2010 in different States/Union Territories. Apart from listing of houses, some useful data on the amenities available to the households was also collected for assessing condition of human settlements, housing deficits etc.

Censuses prior to Census 2001 had the system of collecting the information through Individual Slip which was a key schedule for every individual. The information collected through slip was then compiled for a household. Some information was also collected in addition to this for the household. During 2001 Census a comprehensive Household Schedule was adopted replacing the individual slip concept. In 2011 Census also similar household schedule was used for canvassing. The scope of demographic, socio-economic parameters has been widened in every census.

2. Population Enumeration - Census 2011:

The field work of the second phase i.e. Population Enumeration was carried out during February-March, 2011. One of the essential features of Population Enumeration in the second phase was that each person was enumerated and her/his individual particulars were collected at a well-defined point of time.

The Census moment and the reference date for the Census of India 2011 was 00:00 hours of 1st March, 2011. The enumeration was conducted from 9th February to 28th February, 2011 along with a revisional round from 1st March, 2011 to 5th March, 2011 synchronously all over the country except for few specific areas of the Jammu & Kashmir, Himachal Pradesh and Uttarakhand states that remain snowbound in February. In these locations the population enumeration was done from 11th September, 2010 to 30th September, 2010 along with a revisional round from 1st October, 2010 to 5th October, 2010. The reference date for the census in snow bound non-synchronous areas of these states was 00.00 hours of the first day of October, 2010. In addition to the coverage during House listing & Housing Census, the enumeration of the Houseless population was carried out on the night of 28th February, 2011, as has been the usual practice. For the purpose of Census, certain areas where the access of the civilian enumerators was not permissible due to security reasons termed as 'Special Charges' such as the Defence and strictly Military/Para-Military areas, including operational areas were also covered. Such areas were not covered during the House listing & Housing Census. In addition to the defence/para-military areas, Special Charges also included certain factory areas, certain colonies, sensitive areas, scientific establishments, etc. These also formed Special Charges as these were not accessible by the usual census enumerator.

3. Quality Assurance:

A Task Force for Quality Assurance (TFQA) functioned under the chairmanship of the RG & CCI. Experienced officers of the different divisions of the organization i.e. Heads and senior officers of the Census Division, Data Processing Division, Map Division, Demography Division and Social Studies Division comprised the TFQA. The Directors of Census Operations were co-opted as members whenever the TFQA discussed the data for their States/Union territories. The main objective of constituting the TFQA was to subject the data to stringent validation checks and ensure its quality before release as it was expedient to be satisfied itself about the quality of data before putting the same in public domain.

The Directors and their senior officers were involved at all levels with respect to the quality and the coverage of their states/Uts. The TFQA intensively scrutinized coverage and content parameters including edit and imputation logic. The most important aspect of the data quality was to ensure complete coverage of all geographical areas especially for the population enumeration phase where the data is disseminated right up to the village level in the rural areas and the ward level in the urban areas. Thus ensuring the complete coverage and correct geographical linkage of each enumeration block was one of the major planks of the quality control, especially for small area population statistics. The content was scrutinized mainly through the process of internal consistency, comparison with similar data in the past and also through validation with likewise data if available, from external sources. Quite often the local knowledge and perception was looked at to understand both the existing and the new emerging trends of

population distribution and characteristics. A very comprehensive check and edit mechanism was put in place to objectively examine the preliminary Census 2011 Population Enumeration results and finally clear them for use. The population data was cleared only after the full possible satisfaction of the TFQA.

The entire work relating to the data validation and scrutiny was completed by all the States/Union territories under the overall supervision and monitoring of the Census Division of the Office of the Registrar General, India with active cooperation and support of the Social Studies Division, Data Processing Division, Data Dissemination Division and Map Division.

4. Primary Census Abstract:

The Primary Census Abstract which is important publication of 2011 Census gives basic information on Area, Total Number of Households, Total Population, Scheduled Castes, Scheduled Tribes Population, Population in the age group 0-6, Literates, Main Workers and Marginal Workers classified by the four broad industrial categories, namely, (i) Cultivators, (ii) Agricultural Labourers, (iii) Household Industry Workers, and (iv) Other Workers and also Non-Workers. The characteristics of the Total Population include Scheduled Castes, Scheduled Tribes, Institutional and Houseless Population and are presented by sex and rural-urban residence.

In 1981 census main workers were presented into four categories. As regards 1991 Census, the nine-fold industrial classification of main workers has been given in the Primary Census Abstract. One of the important features of the Primary Census Abstract of 1991 Census was the presentation of population of the age group 0-6 which is continued in 2001 and 2011 Census. All the children of age 6 years or less have been treated as illiterate even if the child is going to a school and may have picked up reading and writing. This will help the data users in better analysis and understanding of the literacy data as the literacy rate is calculated with 7 years and above population and it is referred as effective literacy rate. In 2001 and 2011 census four categories of main workers have been given in the Primary Census Abstract.

5. Level of Presentation of PCA data in District Census Handbooks:

The format of Primary Census Abstract (PCA) adopted in the DCHB of 2001 Census has been continued for 2011 Census as the data on four categories of works have been presented similar to 2001 census. The Primary Census Abstract data in different PCAs are presented at different levels. The level of presentation of Primary Census Abstracts in DCHB is as under:

1. District Primary Census Abstract -District/C.D. Block/Town.
2. Primary Census Abstract for Scheduled Castes- District/C.D. Block/Town.
3. Primary Census Abstract for Scheduled Tribes -District/C.D. Block/Town.
4. Village Primary Census Abstract -C.D. Block/Village wise.
5. Urban Primary Census Abstract- Town/Ward level.

The PCA Data for villages was presented C.D. Block wise for the first time in 1991 Census. This practice is continued in 2001 and 2011 Census. The term 'Total Population' includes the Scheduled Castes, the Scheduled Tribes, the Institutional and the Houseless populations. An appendix to District Primary Census Abstract has also been furnished showing urban enumeration block-wise particulars on Total Population, the Scheduled Castes Population and the Scheduled Tribes Population for each town.

6. Area Figures:

The area figures supplied by local revenue authorities of the district in respect of tahsils, Police Stations and by the local bodies in respect of towns are given in square kilometers. The area figures of the villages supplied by the Tahsildars in acres have been converted and shown in hectares. The area figures of the C.D. Block are the total of the village areas coming under each C.D. Block. The area figures for the district are the same as adopted by the Surveyor General of India to maintain uniformity at the national level.

District Primary Census Abstract

DISTRICT PRIMARY

Location code number	District/ CD Block/ Town	Total/ Rural/ Urban	Area in Square Kilometre	Number of households	Total population (including institutional and houseless population)			Population in the age-group 0-6		
					Persons	Males	Females	Persons	Males	Females
					6	7	8	9	10	11
327	Darjiling - District	Total	3,149.00	391,234	1,846,823	937,259	909,564	193,169	98,933	94,236
		Rural	2,995.51	236,694	1,118,860	566,965	551,895	126,773	64,529	62,244
		Urban	153.49	154,540	727,963	370,294	357,669	66,396	34,404	31,992
0001	Darjeeling Pulbazar	Total	416.00	27,470	126,935	63,828	63,107	11,696	6,036	5,660
		Rural	383.71	22,683	105,150	53,078	52,072	9,944	5,127	4,817
		Urban	32.29	4,787	21,785	10,750	11,035	1,752	909	843
306188	Badamtam Tea Garden (CT)	Urban	12.00	1,256	6,102	2,987	3,115	520	292	228
306189	Ging Tea Garden (CT)	Urban	6.81	902	4,089	2,037	2,052	345	165	180
306190	Chongtong Tea Garden (CT)	Urban	7.49	1,340	5,802	2,876	2,926	471	235	236
306191	Singtam Tea Garden (CT)	Urban	6.00	1,289	5,792	2,850	2,942	416	217	199
0002	Rangli Rangliot	Total	272.99	15,304	70,125	35,025	35,100	6,163	3,146	3,017
		Rural	272.99	15,304	70,125	35,025	35,100	6,163	3,146	3,017
		Urban	0.00	-	-	-	-	-	-	-
0003	Kalimpong -I	Total	360.46	15,358	74,746	37,750	36,996	7,422	3,795	3,627
		Rural	357.38	13,854	67,957	34,474	33,483	6,876	3,523	3,353
		Urban	3.09	1,504	6,789	3,276	3,513	546	272	274
306271	Dungra Khasmahal (CT)	Urban	3.09	1,504	6,789	3,276	3,513	546	272	274
0004	Kalimpong - II	Total	241.26	13,172	66,830	34,546	32,284	7,193	3,720	3,473
		Rural	241.26	13,172	66,830	34,546	32,284	7,193	3,720	3,473
		Urban	0.00	-	-	-	-	-	-	-
0005	Gorubathan	Total	442.72	12,662	60,663	31,054	29,609	6,441	3,355	3,086
		Rural	442.72	12,662	60,663	31,054	29,609	6,441	3,355	3,086
		Urban	0.00	-	-	-	-	-	-	-
0006	Jorebunglow Sukiapokhri	Total	221.83	25,468	113,516	56,232	57,284	9,313	4,752	4,561
		Rural	203.24	19,489	86,637	42,969	43,668	7,176	3,686	3,490
		Urban	18.60	5,979	26,879	13,263	13,616	2,137	1,066	1,071
306392	Sukhiapokhri (CT)	Urban	0.12	998	4,450	2,184	2,266	363	189	174
306393	Sonada Khasmahal (CT)	Urban	5.81	2,541	11,635	5,793	5,842	861	421	440
306394	Rongmook Ceder Tea Garden (CT)	Urban	7.14	1,216	5,150	2,528	2,622	423	209	214
306395	Mangarjung Tea Garden (Nagri) (CT)	Urban	5.52	1,224	5,644	2,758	2,886	490	247	243
0007	Mirik	Total	119.39	9,962	46,374	23,394	22,980	3,902	2,045	1,857
		Rural	119.39	9,962	46,374	23,394	22,980	3,902	2,045	1,857
		Urban	0.00	-	-	-	-	-	-	-
0008	Kurseong	Total	382.51	20,892	94,347	47,030	47,317	8,525	4,240	4,285
		Rural	364.52	17,661	79,903	39,914	39,989	7,440	3,691	3,749
		Urban	17.99	3,231	14,444	7,116	7,328	1,085	549	536
306489	Cart Road (CT)	Urban	17.99	3,231	14,444	7,116	7,328	1,085	549	536
0009	Matigara	Total	132.61	42,666	197,278	101,023	96,255	24,760	12,519	12,241
		Rural	120.62	28,571	135,583	69,884	65,699	17,860	8,966	8,894
		Urban	11.98	14,095	61,695	31,139	30,556	6,900	3,553	3,347
306562	Kalkut (CT)	Urban	1.48	1,991	9,184	4,765	4,419	1,102	575	527
306563	Tari (CT)	Urban	1.64	3,086	14,558	7,335	7,223	2,009	1,011	998
306564	Bairatisal (CT)	Urban	2.51	1,220	4,916	2,452	2,464	420	212	208
306565	Jitu (CT)	Urban	1.36	1,419	5,892	2,886	3,006	661	333	328
306566	Mathapari (CT)	Urban	2.10	2,659	11,529	5,903	5,626	1,367	730	637
306567	Bara Mohansingh (CT)	Urban	2.90	3,720	15,616	7,798	7,818	1,341	692	649
0010	Naxalbari	Total	188.12	35,752	165,523	85,054	80,469	18,897	9,760	9,137
		Rural	173.67	20,461	97,717	49,281	48,436	11,846	6,026	5,820
		Urban	14.45	15,291	67,806	35,773	32,033	7,051	3,734	3,317
306661	Dumriguri (CT)	Urban	2.70	3,000	13,416	6,951	6,465	1,340	714	626
306662	Uttar Bagdogra (CT)	Urban	1.63	5,634	25,044	13,781	11,263	2,597	1,406	1,191

PRIMARY CENSUS ABSTRACT

CENSUS ABSTRACT

Scheduled Castes population			Scheduled Tribes population			Literates			Total/ Rural/ Urban	District/ CD Block/ Town
Persons	Males	Females	Persons	Males	Females	Persons	Males	Females		
12	13	14	15	16	17	18	19	20	3	2
317,275	161,495	155,780	397,389	197,251	200,138	1,315,585	717,673	597,912	Total	Darjiling - District
224,822	114,866	109,956	319,069	158,918	160,151	736,824	410,782	326,042	Rural	
92,453	46,629	45,824	78,320	38,333	39,987	578,761	306,891	271,870	Urban	
5,863	2,926	2,937	36,563	18,458	18,105	93,091	50,630	42,461	Total	Darjeeling Pulbazar
4,920	2,460	2,460	30,231	15,301	14,930	76,722	41,800	34,922	Rural	
943	466	477	6,332	3,157	3,175	16,369	8,830	7,539	Urban	
463	231	232	1,053	536	517	4,536	2,376	2,160	Urban	Badamtam Tea Garden (CT)
80	42	38	1,577	796	781	3,086	1,702	1,384	Urban	Ging Tea Garden (CT)
143	71	72	1,884	925	959	4,098	2,298	1,800	Urban	Chongtong Tea Garden (CT)
257	122	135	1,818	900	918	4,649	2,454	2,195	Urban	Singtam Tea Garden (CT)
3,893	1,942	1,951	23,187	11,520	11,667	51,492	27,950	23,542	Total	Rangli Rangliot
3,893	1,942	1,951	23,187	11,520	11,667	51,492	27,950	23,542	Rural	
-	-	-	-	-	-	-	-	-	Urban	
5,213	2,573	2,640	25,657	12,861	12,796	54,820	29,389	25,431	Total	Kalimpong -I
4,422	2,209	2,213	23,654	11,881	11,773	49,376	26,635	22,741	Rural	
791	364	427	2,003	980	1,023	5,444	2,754	2,690	Urban	
791	364	427	2,003	980	1,023	5,444	2,754	2,690	Urban	Dungra Khasmahal (CT)
1,961	963	998	24,773	12,679	12,094	47,520	26,380	21,140	Total	Kalimpong - II
1,961	963	998	24,773	12,679	12,094	47,520	26,380	21,140	Rural	
-	-	-	-	-	-	-	-	-	Urban	
4,027	2,015	2,012	14,315	7,256	7,059	41,687	23,324	18,363	Total	Gorubathan
4,027	2,015	2,012	14,315	7,256	7,059	41,687	23,324	18,363	Rural	
-	-	-	-	-	-	-	-	-	Urban	
6,415	3,173	3,242	34,088	16,695	17,393	86,004	46,323	39,681	Total	Jorebunglow Sukiapokhri
4,702	2,354	2,348	25,665	12,613	13,052	65,327	35,326	30,001	Rural	
1,713	819	894	8,423	4,082	4,341	20,677	10,997	9,680	Urban	
358	171	187	1,546	739	807	3,650	1,873	1,777	Urban	Sukhiapokhri (CT)
652	319	333	4,808	2,336	2,472	9,482	4,983	4,499	Urban	Sonada Khasmahal (CT)
407	193	214	497	237	260	3,455	1,955	1,500	Urban	Rongmook Ceder Tea Garden (CT)
296	136	160	1,572	770	802	4,090	2,186	1,904	Urban	Mangarjung Tea Garden (Nagri) (CT)
3,619	1,761	1,858	14,280	7,190	7,090	34,334	18,873	15,461	Total	Mirik
3,619	1,761	1,858	14,280	7,190	7,090	34,334	18,873	15,461	Rural	
-	-	-	-	-	-	-	-	-	Urban	
8,271	4,010	4,261	29,232	14,610	14,622	69,646	37,895	31,751	Total	Kurseong
6,119	2,979	3,140	25,842	12,933	12,909	57,670	31,622	26,048	Rural	
2,152	1,031	1,121	3,390	1,677	1,713	11,976	6,273	5,703	Urban	
2,152	1,031	1,121	3,390	1,677	1,713	11,976	6,273	5,703	Urban	Cart Road (CT)
70,527	35,901	34,626	26,484	12,942	13,542	129,006	72,352	56,654	Total	Matigara
48,831	24,905	23,926	24,480	11,990	12,490	84,687	48,503	36,184	Rural	
21,696	10,996	10,700	2,004	952	1,052	44,319	23,849	20,470	Urban	
3,095	1,600	1,495	212	107	105	6,329	3,533	2,796	Urban	Kalkut (CT)
7,973	3,990	3,983	65	26	39	8,690	4,885	3,805	Urban	Tari (CT)
1,114	561	553	55	26	29	4,182	2,144	2,038	Urban	Bairatisal (CT)
949	462	487	290	141	149	4,438	2,270	2,168	Urban	Jitu (CT)
3,453	1,786	1,667	338	162	176	7,857	4,353	3,504	Urban	Mathapari (CT)
5,112	2,597	2,515	1,044	490	554	12,823	6,664	6,159	Urban	Bara Mohansingh (CT)
44,328	22,808	21,520	32,388	15,989	16,399	110,663	62,270	48,393	Total	Naxalbari
29,762	15,323	14,439	28,901	14,257	14,644	59,272	33,485	25,787	Rural	
14,566	7,485	7,081	3,487	1,732	1,755	51,391	28,785	22,606	Urban	
2,599	1,363	1,236	296	156	140	10,425	5,672	4,753	Urban	Dumriguri (CT)
2,583	1,329	1,254	1,253	617	636	20,227	11,700	8,527	Urban	Uttar Bagdogra (CT)

DISTRICT PRIMARY

Location code number	District/ CD Block/ Town	Total/ Rural/ Urban	Industrial category								
			Total workers			Main workers			Cultivators		
			Persons	Males	Females	Persons	Males	Females	Persons	Males	Females
			21	22	23	24	25	26	27	28	29
327	Darjiling - District	Total	683,726	479,586	204,140	532,855	396,341	136,514	51,984	41,632	10,352
		Rural	428,578	285,007	143,571	309,035	219,497	89,538	50,446	40,481	9,965
		Urban	255,148	194,579	60,569	223,820	176,844	46,976	1,538	1,151	387
0001	Darjeeling Pulbazar	Total	52,356	31,377	20,979	32,947	20,346	12,601	9,103	6,248	2,855
		Rural	43,856	26,562	17,294	26,743	17,070	9,673	9,083	6,237	2,846
		Urban	8,500	4,815	3,685	6,204	3,276	2,928	20	11	9
306188	Badamtam Tea Garden (CT)	Urban	2,297	1,231	1,066	1,650	846	804	4	2	2
306189	Ging Tea Garden (CT)	Urban	1,614	932	682	1,263	680	583	-	-	-
306190	Chongtong Tea Garden (CT)	Urban	2,516	1,359	1,157	1,620	808	812	13	7	6
306191	Singtam Tea Garden (CT)	Urban	2,073	1,293	780	1,671	942	729	3	2	1
0002	Rangli Rangliot	Total	26,328	16,261	10,067	17,243	10,704	6,539	1,517	1,099	418
		Rural	26,328	16,261	10,067	17,243	10,704	6,539	1,517	1,099	418
		Urban	-	-	-	-	-	-	-	-	-
0003	Kalimpong - I	Total	29,551	19,775	9,776	17,698	13,598	4,100	4,609	3,736	873
		Rural	27,196	18,146	9,050	15,804	12,176	3,628	4,508	3,640	868
		Urban	2,355	1,629	726	1,894	1,422	472	101	96	5
306271	Dungra Khasmahal (CT)	Urban	2,355	1,629	726	1,894	1,422	472	101	96	5
0004	Kalimpong - II	Total	25,229	17,789	7,440	14,580	11,572	3,008	5,913	4,824	1,089
		Rural	25,229	17,789	7,440	14,580	11,572	3,008	5,913	4,824	1,089
		Urban	-	-	-	-	-	-	-	-	-
0005	Gorubathan	Total	24,139	15,200	8,939	14,445	9,626	4,819	4,442	3,129	1,313
		Rural	24,139	15,200	8,939	14,445	9,626	4,819	4,442	3,129	1,313
		Urban	-	-	-	-	-	-	-	-	-
0006	Jorebunglow Sukiapokhri	Total	39,434	24,246	15,188	32,109	19,307	12,802	2,380	1,633	747
		Rural	30,567	18,600	11,967	24,035	14,173	9,862	2,082	1,464	618
		Urban	8,867	5,646	3,221	8,074	5,134	2,940	298	169	129
306392	Sukhiapokhri (CT)	Urban	1,332	1,017	315	1,280	980	300	55	36	19
306393	Sonada Khasmahal (CT)	Urban	3,614	2,565	1,049	3,286	2,364	922	225	117	108
306394	Rongmook Ceder Tea Garden (CT)	Urban	2,062	1,062	1,000	1,938	965	973	13	11	2
306395	Mangarjung Tea Garden (Nagri) (CT)	Urban	1,859	1,002	857	1,570	825	745	5	5	-
0007	Mirik	Total	17,353	10,453	6,900	12,223	7,169	5,054	1,677	1,274	403
		Rural	17,353	10,453	6,900	12,223	7,169	5,054	1,677	1,274	403
		Urban	-	-	-	-	-	-	-	-	-
0008	Kurseong	Total	34,118	21,858	12,260	25,193	16,183	9,010	2,764	2,149	615
		Rural	29,865	18,674	11,191	22,173	13,913	8,260	2,758	2,145	613
		Urban	4,253	3,184	1,069	3,020	2,270	750	6	4	2
306489	Cart Road (CT)	Urban	4,253	3,184	1,069	3,020	2,270	750	6	4	2
0009	Matigara	Total	75,367	55,244	20,123	66,816	50,870	15,946	1,510	1,183	327
		Rural	52,036	38,064	13,972	46,011	34,702	11,309	1,477	1,154	323
		Urban	23,331	17,180	6,151	20,805	16,168	4,637	33	29	4
306562	Kalkut (CT)	Urban	3,230	2,618	612	2,890	2,430	460	2	1	1
306563	Tari (CT)	Urban	6,132	4,088	2,044	5,200	3,755	1,445	6	5	1
306564	Bairatisal (CT)	Urban	1,759	1,345	414	1,653	1,297	356	4	4	-
306565	Jitu (CT)	Urban	2,096	1,555	541	2,021	1,522	499	5	5	-
306566	Mathapari (CT)	Urban	4,780	3,418	1,362	4,358	3,277	1,081	2	2	-
306567	Bara Mohansingh (CT)	Urban	5,334	4,156	1,178	4,683	3,887	796	14	12	2
0010	Naxalbari	Total	60,862	45,719	15,143	49,858	40,040	9,818	3,362	2,966	396
		Rural	36,562	25,596	10,966	28,333	21,579	6,754	3,136	2,767	369
		Urban	24,300	20,123	4,177	21,525	18,461	3,064	226	199	27
306661	Dumriguri (CT)	Urban	4,543	3,725	818	3,530	3,026	504	11	8	3
306662	Uttar Bagdogra (CT)	Urban	9,334	8,045	1,289	8,657	7,650	1,007	22	11	11

PRIMARY CENSUS ABSTRACT

CENSUS ABSTRACT

of main workers										Total/ Rural/ Urban	District/ CD Block/ Town
Agricultural labourers			Household industry workers			Other workers					
Persons	Males	Females	Persons	Males	Females	Persons	Males	Females			
30	31	32	33	34	35	36	37	38	3	2	
32,087	23,372	8,715	10,517	7,863	2,654	438,267	323,474	114,793	Total	Darjiling - District	
29,958	21,999	7,959	5,824	4,354	1,470	222,807	152,663	70,144	Rural		
2,129	1,373	756	4,693	3,509	1,184	215,460	170,811	44,649	Urban		
2,103	1,240	863	605	427	178	21,136	12,431	8,705	Total	Darjeeling Pulbazar	
1,749	1,050	699	547	384	163	15,364	9,399	5,965	Rural		
354	190	164	58	43	15	5,772	3,032	2,740	Urban		
238	115	123	34	26	8	1,374	703	671	Urban	Badamtam Tea Garden (CT)	
20	12	8	13	10	3	1,230	658	572	Urban	Ging Tea Garden (CT)	
94	61	33	7	3	4	1,506	737	769	Urban	Chongtong Tea Garden (CT)	
2	2	-	4	4	-	1,662	934	728	Urban	Singtam Tea Garden (CT)	
962	721	241	294	210	84	14,470	8,674	5,796	Total	Rangli Rangliot	
962	721	241	294	210	84	14,470	8,674	5,796	Rural		
-	-	-	-	-	-	-	-	-	Urban		
3,025	2,214	811	217	166	51	9,847	7,482	2,365	Total	Kalimpong -I	
2,857	2,112	745	182	139	43	8,257	6,285	1,972	Rural		
168	102	66	35	27	8	1,590	1,197	393	Urban		
168	102	66	35	27	8	1,590	1,197	393	Urban	Dungra Khasmahal (CT)	
1,121	821	300	184	143	41	7,362	5,784	1,578	Total	Kalimpong - II	
1,121	821	300	184	143	41	7,362	5,784	1,578	Rural		
-	-	-	-	-	-	-	-	-	Urban		
1,410	949	461	344	233	111	8,249	5,315	2,934	Total	Gorubathan	
1,410	949	461	344	233	111	8,249	5,315	2,934	Rural		
-	-	-	-	-	-	-	-	-	Urban		
1,103	769	334	561	438	123	28,065	16,467	11,598	Total	Jorebunglow Sukiapokhri	
857	608	249	271	210	61	20,825	11,891	8,934	Rural		
246	161	85	290	228	62	7,240	4,576	2,664	Urban		
5	4	1	180	145	35	1,040	795	245	Urban	Sukhiapokhri (CT)	
232	152	80	66	49	17	2,763	2,046	717	Urban	Sonada Khasmahal (CT)	
2	1	1	38	29	9	1,885	924	961	Urban	Rongmook Ceder Tea Garden (CT)	
7	4	3	6	5	1	1,552	811	741	Urban	Mangarjung Tea Garden (Nagri) (CT)	
1,465	802	663	174	133	41	8,907	4,960	3,947	Total	Mirik	
1,465	802	663	174	133	41	8,907	4,960	3,947	Rural		
-	-	-	-	-	-	-	-	-	Urban		
709	486	223	621	416	205	21,099	13,132	7,967	Total	Kurseong	
697	480	217	549	363	186	18,169	10,925	7,244	Rural		
12	6	6	72	53	19	2,930	2,207	723	Urban		
12	6	6	72	53	19	2,930	2,207	723	Urban	Cart Road (CT)	
747	522	225	1,446	1,075	371	63,113	48,090	15,023	Total	Matigara	
676	459	217	922	711	211	42,936	32,378	10,558	Rural		
71	63	8	524	364	160	20,177	15,712	4,465	Urban		
6	5	1	62	54	8	2,820	2,370	450	Urban	Kalkut (CT)	
27	23	4	306	196	110	4,861	3,531	1,330	Urban	Tari (CT)	
5	4	1	13	10	3	1,631	1,279	352	Urban	Bairitalal (CT)	
6	5	1	11	7	4	1,999	1,505	494	Urban	Jitu (CT)	
1	1	-	91	66	25	4,264	3,208	1,056	Urban	Mathapari (CT)	
26	25	1	41	31	10	4,602	3,819	783	Urban	Bara Mohansingh (CT)	
2,963	2,214	749	881	678	203	42,652	34,182	8,470	Total	Naxalbari	
2,736	2,035	701	510	394	116	21,951	16,383	5,568	Rural		
227	179	48	371	284	87	20,701	17,799	2,902	Urban		
20	17	3	53	36	17	3,446	2,965	481	Urban	Dumriguri (CT)	
16	13	3	126	92	34	8,493	7,534	959	Urban	Uttar Bagdogra (CT)	

DISTRICT PRIMARY

Location code number	District/ CD Block/ Town	Total/ Rural/ Urban	Industrial category								
			Marginal workers			Cultivators			Agricultural labourers		
			Persons	Males	Females	Persons	Males	Females	Persons	Males	Females
			39	40	41	42	43	44	45	46	47
327	Darjiling - District	Total	150,871	83,245	67,626	24,194	13,062	11,132	33,954	16,996	16,958
		Rural	119,543	65,510	54,033	23,232	12,578	10,654	32,817	16,411	16,406
		Urban	31,328	17,735	13,593	962	484	478	1,137	585	552
0001	Darjeeling Pulbazar	Total	19,409	11,031	8,378	7,945	4,067	3,878	4,004	2,209	1,795
		Rural	17,113	9,492	7,621	7,832	3,981	3,851	3,604	1,963	1,641
		Urban	2,296	1,539	757	113	86	27	400	246	154
306188	Badamtam Tea Garden (CT)	Urban	647	385	262	7	5	2	225	120	105
306189	Ging Tea Garden (CT)	Urban	351	252	99	30	28	2	75	68	7
306190	Chongtong Tea Garden (CT)	Urban	896	551	345	67	46	21	97	55	42
306191	Singtam Tea Garden (CT)	Urban	402	351	51	9	7	2	3	3	-
0002	Rangli Rangliot	Total	9,085	5,557	3,528	662	271	391	3,012	1,696	1,316
		Rural	9,085	5,557	3,528	662	271	391	3,012	1,696	1,316
		Urban	-	-	-	-	-	-	-	-	-
0003	Kalimpong -I	Total	11,853	6,177	5,676	2,480	1,165	1,315	6,866	3,187	3,679
		Rural	11,392	5,970	5,422	2,354	1,110	1,244	6,696	3,136	3,560
		Urban	461	207	254	126	55	71	170	51	119
306271	Dungra Khasmahal (CT)	Urban	461	207	254	126	55	71	170	51	119
0004	Kalimpong - II	Total	10,649	6,217	4,432	4,828	2,780	2,048	3,766	2,013	1,753
		Rural	10,649	6,217	4,432	4,828	2,780	2,048	3,766	2,013	1,753
		Urban	-	-	-	-	-	-	-	-	-
0005	Gorubathan	Total	9,694	5,574	4,120	3,038	1,814	1,224	3,290	1,597	1,693
		Rural	9,694	5,574	4,120	3,038	1,814	1,224	3,290	1,597	1,693
		Urban	-	-	-	-	-	-	-	-	-
0006	Jorebunglow Sukiapokhri	Total	7,325	4,939	2,386	567	360	207	1,067	658	409
		Rural	6,532	4,427	2,105	503	318	185	991	614	377
		Urban	793	512	281	64	42	22	76	44	32
306392	Sukhiapokhri (CT)	Urban	52	37	15	8	4	4	2	1	1
306393	Sonada Khasmahal (CT)	Urban	328	201	127	28	15	13	55	27	28
306394	Rongmook Ceder Tea Garden (CT)	Urban	124	97	27	21	19	2	9	7	2
306395	Mangarjung Tea Garden (Nagri) (CT)	Urban	289	177	112	7	4	3	10	9	1
0007	Mirik	Total	5,130	3,284	1,846	706	411	295	1,048	750	298
		Rural	5,130	3,284	1,846	706	411	295	1,048	750	298
		Urban	-	-	-	-	-	-	-	-	-
0008	Kurseong	Total	8,925	5,675	3,250	905	535	370	984	666	318
		Rural	7,692	4,761	2,931	890	528	362	950	642	308
		Urban	1,233	914	319	15	7	8	34	24	10
306489	Cart Road (CT)	Urban	1,233	914	319	15	7	8	34	24	10
0009	Matigara	Total	8,551	4,374	4,177	342	171	171	217	104	113
		Rural	6,025	3,362	2,663	303	157	146	201	101	100
		Urban	2,526	1,012	1,514	39	14	25	16	3	13
306562	Kalkut (CT)	Urban	340	188	152	1	-	1	2	1	1
306563	Tari (CT)	Urban	932	333	599	4	1	3	3	-	3
306564	Bairatisal (CT)	Urban	106	48	58	4	-	4	1	-	1
306565	Jitu (CT)	Urban	75	33	42	2	1	1	3	-	3
306566	Mathapari (CT)	Urban	422	141	281	9	2	7	2	-	2
306567	Bara Mohansingh (CT)	Urban	651	269	382	19	10	9	5	2	3
0010	Naxalbari	Total	11,004	5,679	5,325	474	290	184	1,406	697	709
		Rural	8,229	4,017	4,212	430	267	163	1,316	643	673
		Urban	2,775	1,662	1,113	44	23	21	90	54	36
306661	Dumriguri (CT)	Urban	1,013	699	314	8	5	3	9	6	3
306662	Uttar Bagdogra (CT)	Urban	677	395	282	8	3	5	6	5	1

PRIMARY CENSUS ABSTRACT

CENSUS ABSTRACT

of marginal workers

Household industry workers			Other workers			Non-workers			Total/ Rural/ Urban	District/ Town	CD Block/ Town	Location code number
Persons	Males	Females	Persons	Males	Females	Persons	Males	Females	3	2	1	
48	49	50	51	52	53	54	55	56				
6,062	2,804	3,258	86,661	50,383	36,278	1,163,097	457,673	705,424	Total	Darjiling - District	327	
4,611	2,274	2,337	58,883	34,247	24,636	690,282	281,958	408,324	Rural			
1,451	530	921	27,778	16,136	11,642	472,815	175,715	297,100	Urban			
1,279	648	631	6,181	4,107	2,074	74,579	32,451	42,128	Total	Darjeeling Pulbazar	0001	
1,146	563	583	4,531	2,985	1,546	61,294	26,516	34,778	Rural			
133	85	48	1,650	1,122	528	13,285	5,935	7,350	Urban			
31	21	10	384	239	145	3,805	1,756	2,049	Urban	Badamtam Tea Garden (CT)	306188	
10	10	-	236	146	90	2,475	1,105	1,370	Urban	Ging Tea Garden (CT)	306189	
52	19	33	680	431	249	3,286	1,517	1,769	Urban	Chongtong Tea Garden (CT)	306190	
40	35	5	350	306	44	3,719	1,557	2,162	Urban	Singtam Tea Garden (CT)	306191	
177	124	53	5,234	3,466	1,768	43,797	18,764	25,033	Total	Rangli Rangliot	0002	
177	124	53	5,234	3,466	1,768	43,797	18,764	25,033	Rural			
-	-	-	-	-	-	-	-	-	Urban			
190	124	66	2,317	1,701	616	45,195	17,975	27,220	Total	Kalimpong -I	0003	
184	121	63	2,158	1,603	555	40,761	16,328	24,433	Rural			
6	3	3	159	98	61	4,434	1,647	2,787	Urban			
6	3	3	159	98	61	4,434	1,647	2,787	Urban	Dungra Khasmahal (CT)	306271	
82	60	22	1,973	1,364	609	41,601	16,757	24,844	Total	Kalimpong - II	0004	
82	60	22	1,973	1,364	609	41,601	16,757	24,844	Rural			
-	-	-	-	-	-	-	-	-	Urban			
642	347	295	2,724	1,816	908	36,524	15,854	20,670	Total	Gorubathan	0005	
642	347	295	2,724	1,816	908	36,524	15,854	20,670	Rural			
-	-	-	-	-	-	-	-	-	Urban			
337	262	75	5,354	3,659	1,695	74,082	31,986	42,096	Total	Jorebunglow Sukiapokhri (CT)	0006	
310	241	69	4,728	3,254	1,474	56,070	24,369	31,701	Rural			
27	21	6	626	405	221	18,012	7,617	10,395	Urban			
-	-	-	42	32	10	3,118	1,167	1,951	Urban	Sukhiapokhri (CT)	306392	
10	8	2	235	151	84	8,021	3,228	4,793	Urban	Sonada Khasmahal (CT)	306393	
5	3	2	89	68	21	3,088	1,466	1,622	Urban	Rongmook Ceder Tea Garden (CT)	306394	
12	10	2	260	154	106	3,785	1,756	2,029	Urban	Mangarjung Tea Garden (Nagri) (CT)	306395	
172	104	68	3,204	2,019	1,185	29,021	12,941	16,080	Total	Mirik	0007	
172	104	68	3,204	2,019	1,185	29,021	12,941	16,080	Rural			
-	-	-	-	-	-	-	-	-	Urban			
292	174	118	6,744	4,300	2,444	60,229	25,172	35,057	Total	Kurseong	0008	
246	143	103	5,606	3,448	2,158	50,038	21,240	28,798	Rural			
46	31	15	1,138	852	286	10,191	3,932	6,259	Urban			
46	31	15	1,138	852	286	10,191	3,932	6,259	Urban	Cart Road (CT)	306489	
319	120	199	7,673	3,979	3,694	121,911	45,779	76,132	Total	Matigara	0009	
215	110	105	5,306	2,994	2,312	83,547	31,820	51,727	Rural			
104	10	94	2,367	985	1,382	38,364	13,959	24,405	Urban			
8	2	6	329	185	144	5,954	2,147	3,807	Urban	Kalkut (CT)	306562	
50	5	45	875	327	548	8,426	3,247	5,179	Urban	Tari (CT)	306563	
-	-	-	101	48	53	3,157	1,107	2,050	Urban	Bairatisal (CT)	306564	
1	-	1	69	32	37	3,796	1,331	2,465	Urban	Jitu (CT)	306565	
14	1	13	397	138	259	6,749	2,485	4,264	Urban	Mathapari (CT)	306566	
31	2	29	596	255	341	10,282	3,642	6,640	Urban	Bara Mohansingh (CT)	306567	
489	166	323	8,635	4,526	4,109	104,661	39,335	65,326	Total	Naxalbari	0010	
275	97	178	6,208	3,010	3,198	61,155	23,685	37,470	Rural			
214	69	145	2,427	1,516	911	43,506	15,650	27,856	Urban			
105	20	85	891	668	223	8,873	3,226	5,647	Urban	Dumriguri (CT)	306661	
56	23	33	607	364	243	15,710	5,736	9,974	Urban	Uttar Bagdogra (CT)	306662	

DISTRICT PRIMARY

Location code number	District/ CD Block/ Town	Total/ Rural/ Urban	Area in Square Kilometre	Number of households	Total population (including institutional and houseless population)			Population in the age-group 0-6		
					Persons	Males	Females	Persons	Males	Females
					6	7	8	9	10	11
306663	Geni (CT)	Urban	2.36	2,026	8,747	4,459	4,288	869	453	416
306664	Bhimram (CT)	Urban	2.90	2,458	11,058	5,691	5,367	1,157	608	549
306665	Lalman (CT)	Urban	3.40	1,583	6,894	3,590	3,304	771	397	374
306666	Dakshin Bagdogra (CT)	Urban	1.46	590	2,647	1,301	1,346	317	156	161
0011	Phansidewa	Total	312.10	42,138	204,522	103,719	100,803	28,345	14,375	13,970
		Rural	312.10	42,138	204,522	103,719	100,803	28,345	14,375	13,970
		Urban	0.00	-	-	-	-	-	-	-
0012	Kharibari	Total	144.88	23,352	109,251	55,671	53,580	14,931	7,562	7,369
		Rural	140.83	20,737	97,399	49,627	47,772	13,587	6,869	6,718
		Urban	4.05	2,615	11,852	6,044	5,808	1,344	693	651
306854	Shyamdhan (CT)	Urban	1.53	1,122	5,192	2,655	2,537	533	261	272
306855	Kharibari (CT)	Urban	2.51	1,493	6,660	3,389	3,271	811	432	379
URBAN										
306188	Badamtam Tea Garden (CT)	Urban	12.00	1,256	6,102	2,987	3,115	520	292	228
306189	Ging Tea Garden (CT)	Urban	6.81	902	4,089	2,037	2,052	345	165	180
306190	Chongtong Tea Garden (CT)	Urban	7.49	1,340	5,802	2,876	2,926	471	235	236
306191	Singtam Tea Garden (CT)	Urban	6.00	1,289	5,792	2,850	2,942	416	217	199
306271	Dungra Khasmahal (CT)	Urban	3.09	1,504	6,789	3,276	3,513	546	272	274
306392	Sukhiapokhri (CT)	Urban	0.12	998	4,450	2,184	2,266	363	189	174
306393	Sonada Khasmahal (CT)	Urban	5.81	2,541	11,635	5,793	5,842	861	421	440
306394	Rongmook Ceder Tea Garden (CT)	Urban	7.14	1,216	5,150	2,528	2,622	423	209	214
306395	Mangarjung Tea Garden (Nagri) (CT)	Urban	5.52	1,224	5,644	2,758	2,886	490	247	243
306489	Cart Road (CT)	Urban	17.99	3,231	14,444	7,116	7,328	1,085	549	536
306562	Kalkut (CT)	Urban	1.48	1,991	9,184	4,765	4,419	1,102	575	527
306563	Tari (CT)	Urban	1.64	3,086	14,558	7,335	7,223	2,009	1,011	998
306564	Bairatal (CT)	Urban	2.51	1,220	4,916	2,452	2,464	420	212	208
306565	Jitu (CT)	Urban	1.36	1,419	5,892	2,886	3,006	661	333	328
306566	Mathapari (CT)	Urban	2.10	2,659	11,529	5,903	5,626	1,367	730	637
306567	Bara Mohansingh (CT)	Urban	2.90	3,720	15,616	7,798	7,818	1,341	692	649
306661	Dumriguri (CT)	Urban	2.70	3,000	13,416	6,951	6,465	1,340	714	626
306662	Uttar Bagdogra (CT)	Urban	1.63	5,634	25,044	13,781	11,263	2,597	1,406	1,191
306663	Geni (CT)	Urban	2.36	2,026	8,747	4,459	4,288	869	453	416
306664	Bhimram (CT)	Urban	2.90	2,458	11,058	5,691	5,367	1,157	608	549
306665	Lalman (CT)	Urban	3.40	1,583	6,894	3,590	3,304	771	397	374
306666	Dakshin Bagdogra (CT)	Urban	1.46	590	2,647	1,301	1,346	317	156	161
306854	Shyamdhan (CT)	Urban	1.53	1,122	5,192	2,655	2,537	533	261	272
306855	Kharibari (CT)	Urban	2.51	1,493	6,660	3,389	3,271	811	432	379
801634	Darjiling (M)	Urban	7.43	21,782	118,805	59,187	59,618	7,410	3,808	3,602
801635	Kalimpong (M)	Urban	9.16	10,113	49,403	25,100	24,303	3,741	1,924	1,817
801636	Mirik (NA)	Urban	6.50	2,465	11,513	5,688	5,825	884	440	444
801637	Kurseong (M)	Urban	7.85	6,616	42,446	21,423	21,023	3,607	1,930	1,677
801638	Siliguri (M Corp.) (Part)	Urban	20.10	66,062	294,546	151,535	143,011	29,939	15,526	14,413

PRIMARY CENSUS ABSTRACT

CENSUS ABSTRACT

Scheduled Castes population			Scheduled Tribes population			Literates			Total/ Rural/ Urban	District/ CD Block/ Town
Persons	Males	Females	Persons	Males	Females	Persons	Males	Females		
12	13	14	15	16	17	18	19	20	3	2
1,950	977	973	562	283	279	6,332	3,409	2,923	Urban	Geni (CT)
3,332	1,693	1,639	710	346	364	7,682	4,267	3,415	Urban	Bhimram (CT)
4,035	2,095	1,940	46	25	21	4,902	2,759	2,143	Urban	Lalman (CT)
67	28	39	620	305	315	1,823	978	845	Urban	Dakshin Bagdogra (CT)
60,704	31,321	29,383	62,595	30,744	31,851	113,572	64,890	48,682	Total	Phansidewa
60,704	31,321	29,383	62,595	30,744	31,851	113,572	64,890	48,682	Rural	
-	-	-	-	-	-	-	-	-	Urban	
58,570	30,031	28,539	21,262	10,615	10,647	63,540	36,565	26,975	Total	Kharibari
51,862	26,634	25,228	21,146	10,554	10,592	55,165	31,994	23,171	Rural	
6,708	3,397	3,311	116	61	55	8,375	4,571	3,804	Urban	
4,283	2,178	2,105	20	12	8	3,745	2,063	1,682	Urban	Shyamdhan (CT)
2,425	1,219	1,206	96	49	47	4,630	2,508	2,122	Urban	Kharibari (CT)
URBAN										
463	231	232	1,053	536	517	4,536	2,376	2,160	Urban	Badamtam Tea Garden (CT)
80	42	38	1,577	796	781	3,086	1,702	1,384	Urban	Ging Tea Garden (CT)
143	71	72	1,884	925	959	4,098	2,298	1,800	Urban	Chongtong Tea Garden (CT)
257	122	135	1,818	900	918	4,649	2,454	2,195	Urban	Singtam Tea Garden (CT)
791	364	427	2,003	980	1,023	5,444	2,754	2,690	Urban	Dungra Khasmahal (CT)
358	171	187	1,546	739	807	3,650	1,873	1,777	Urban	Sukhiapokhri (CT)
652	319	333	4,808	2,336	2,472	9,482	4,983	4,499	Urban	Sonada Khasmahal (CT)
407	193	214	497	237	260	3,455	1,955	1,500	Urban	Rongmook Ceder Tea Garden (CT)
296	136	160	1,572	770	802	4,090	2,186	1,904	Urban	Mangarjung Tea Garden (Nagri) (CT)
2,152	1,031	1,121	3,390	1,677	1,713	11,976	6,273	5,703	Urban	Cart Road (CT)
3,095	1,600	1,495	212	107	105	6,329	3,533	2,796	Urban	Kalkut (CT)
7,973	3,990	3,983	65	26	39	8,690	4,885	3,805	Urban	Tari (CT)
1,114	561	553	55	26	29	4,182	2,144	2,038	Urban	Bairatal (CT)
949	462	487	290	141	149	4,438	2,270	2,168	Urban	Jitu (CT)
3,453	1,786	1,667	338	162	176	7,857	4,353	3,504	Urban	Mathapari (CT)
5,112	2,597	2,515	1,044	490	554	12,823	6,664	6,159	Urban	Bara Mohansingh (CT)
2,599	1,363	1,236	296	156	140	10,425	5,672	4,753	Urban	Dumriguri (CT)
2,583	1,329	1,254	1,253	617	636	20,227	11,700	8,527	Urban	Uttar Bagdogra (CT)
1,950	977	973	562	283	279	6,332	3,409	2,923	Urban	Geni (CT)
3,332	1,693	1,639	710	346	364	7,682	4,267	3,415	Urban	Bhimram (CT)
4,035	2,095	1,940	46	25	21	4,902	2,759	2,143	Urban	Lalman (CT)
67	28	39	620	305	315	1,823	978	845	Urban	Dakshin Bagdogra (CT)
4,283	2,178	2,105	20	12	8	3,745	2,063	1,682	Urban	Shyamdhan (CT)
2,425	1,219	1,206	96	49	47	4,630	2,508	2,122	Urban	Kharibari (CT)
9,126	4,455	4,671	26,597	12,992	13,605	104,539	53,389	51,150	Urban	Darjiling (M)
5,231	2,565	2,666	10,230	4,883	5,347	41,184	21,736	19,448	Urban	Kalimpong (M)
754	371	383	3,910	1,888	2,022	9,394	4,921	4,473	Urban	Mirik (NA)
2,731	1,345	1,386	8,125	4,066	4,059	36,405	18,623	17,782	Urban	Kurseong (M)
26,042	13,335	12,707	3,703	1,863	1,840	228,688	122,163	106,525	Urban	Siliguri (M Corp.) (Part)

DISTRICT PRIMARY

Location code number	District/ CD Block/ Town	Total/ Rural/ Urban	Industrial category								
			Total workers			Main workers			Cultivators		
			Persons	Males	Females	Persons	Males	Females	Persons	Males	Females
			21	22	23	24	25	26	27	28	29
306663	Geni (CT)	Urban	3,160	2,509	651	2,774	2,280	494	32	30	2
306664	Bhimram (CT)	Urban	3,948	3,222	726	3,576	3,017	559	101	91	10
306665	Lalman (CT)	Urban	2,438	1,971	467	2,233	1,892	341	48	47	1
306666	Dakshin Bagdogra (CT)	Urban	877	651	226	755	596	159	12	12	-
0011	Phansidewa	Total	76,561	52,599	23,962	59,468	44,510	14,958	7,917	7,229	688
		Rural	76,561	52,599	23,962	59,468	44,510	14,958	7,917	7,229	688
		Urban	-	-	-	-	-	-	-	-	-
0012	Kharibari	Total	42,825	30,273	12,552	31,337	25,151	6,186	6,147	5,716	431
		Rural	38,886	27,063	11,823	27,977	22,303	5,674	5,936	5,519	417
		Urban	3,939	3,210	729	3,360	2,848	512	211	197	14
306854	Shyamdhan (CT)	Urban	1,791	1,525	266	1,550	1,344	206	117	106	11
306855	Kharibari (CT)	Urban	2,148	1,685	463	1,810	1,504	306	94	91	3
URBAN											
306188	Badamtam Tea Garden (CT)	Urban	2,297	1,231	1,066	1,650	846	804	4	2	2
306189	Ging Tea Garden (CT)	Urban	1,614	932	682	1,263	680	583	-	-	-
306190	Chongtong Tea Garden (CT)	Urban	2,516	1,359	1,157	1,620	808	812	13	7	6
306191	Singtam Tea Garden (CT)	Urban	2,073	1,293	780	1,671	942	729	3	2	1
306271	Dungra Khasmahal (CT)	Urban	2,355	1,629	726	1,894	1,422	472	101	96	5
306392	Sukhiapokhri (CT)	Urban	1,332	1,017	315	1,280	980	300	55	36	19
306393	Sonada Khasmahal (CT)	Urban	3,614	2,565	1,049	3,286	2,364	922	225	117	108
306394	Rongmook Ceder Tea Garden (CT)	Urban	2,062	1,062	1,000	1,938	965	973	13	11	2
306395	Mangarjung Tea Garden (Nagri) (CT)	Urban	1,859	1,002	857	1,570	825	745	5	5	-
306489	Cart Road (CT)	Urban	4,253	3,184	1,069	3,020	2,270	750	6	4	2
306562	Kalkut (CT)	Urban	3,230	2,618	612	2,890	2,430	460	2	1	1
306563	Tari (CT)	Urban	6,132	4,088	2,044	5,200	3,755	1,445	6	5	1
306564	Bairatisal (CT)	Urban	1,759	1,345	414	1,653	1,297	356	4	4	-
306565	Jitu (CT)	Urban	2,096	1,555	541	2,021	1,522	499	5	5	-
306566	Mathapari (CT)	Urban	4,780	3,418	1,362	4,358	3,277	1,081	2	2	-
306567	Bara Mohansingh (CT)	Urban	5,334	4,156	1,178	4,683	3,887	796	14	12	2
306661	Dumriguri (CT)	Urban	4,543	3,725	818	3,530	3,026	504	11	8	3
306662	Uttar Bagdogra (CT)	Urban	9,334	8,045	1,289	8,657	7,650	1,007	22	11	11
306663	Geni (CT)	Urban	3,160	2,509	651	2,774	2,280	494	32	30	2
306664	Bhimram (CT)	Urban	3,948	3,222	726	3,576	3,017	559	101	91	10
306665	Lalman (CT)	Urban	2,438	1,971	467	2,233	1,892	341	48	47	1
306666	Dakshin Bagdogra (CT)	Urban	877	651	226	755	596	159	12	12	-
306854	Shyamdhan (CT)	Urban	1,791	1,525	266	1,550	1,344	206	117	106	11
306855	Kharibari (CT)	Urban	2,148	1,685	463	1,810	1,504	306	94	91	3
801634	Darjiling (M)	Urban	40,849	29,201	11,648	35,851	26,204	9,647	140	86	54
801635	Kalimpong (M)	Urban	16,759	12,815	3,944	15,008	11,688	3,320	130	104	26
801636	Mirik (NA)	Urban	3,723	2,385	1,338	3,201	2,040	1,161	24	18	6
801637	Kurseong (M)	Urban	9,863	6,938	2,925	8,698	6,292	2,406	11	7	4
801638	Siliguri (M Corp.) (Part)	Urban	108,409	87,453	20,956	96,180	81,041	15,139	338	231	107

PRIMARY CENSUS ABSTRACT

CENSUS ABSTRACT

of main workers

Agricultural labourers			Household industry workers			Other workers			Total/ Rural/ Urban	District/ CD Block/ Town
Persons	Males	Females	Persons	Males	Females	Persons	Males	Females	3	2
30	31	32	33	34	35	36	37	38	3	2
38	32	6	43	32	11	2,661	2,186	475	Urban	Geni (CT)
113	83	30	89	74	15	3,273	2,769	504	Urban	Bhimram (CT)
37	32	5	57	50	7	2,091	1,763	328	Urban	Lalman (CT)
3	2	1	3	-	3	737	582	155	Urban	Dakshin Bagdogra (CT)
9,725	7,632	2,093	931	739	192	40,895	28,910	11,985	Total	Phansidewa
9,725	7,632	2,093	931	739	192	40,895	28,910	11,985	Rural	
-	-	-	-	-	-	-	-	-	Urban	
6,012	4,555	1,457	1,058	832	226	18,120	14,048	4,072	Total	Kharibari
5,703	4,330	1,373	916	695	221	15,422	11,759	3,663	Rural	
309	225	84	142	137	5	2,698	2,289	409	Urban	
42	12	30	134	132	2	1,257	1,094	163	Urban	Shyamdhan (CT)
267	213	54	8	5	3	1,441	1,195	246	Urban	Kharibari (CT)
									URBAN	
238	115	123	34	26	8	1,374	703	671	Urban	Badamtam Tea Garden (CT)
20	12	8	13	10	3	1,230	658	572	Urban	Ging Tea Garden (CT)
94	61	33	7	3	4	1,506	737	769	Urban	Chongtong Tea Garden (CT)
2	2	-	4	4	-	1,662	934	728	Urban	Singtam Tea Garden (CT)
168	102	66	35	27	8	1,590	1,197	393	Urban	Dungra Khasmahal (CT)
5	4	1	180	145	35	1,040	795	245	Urban	Sukhiapokhri (CT)
232	152	80	66	49	17	2,763	2,046	717	Urban	Sonada Khasmahal (CT)
2	1	1	38	29	9	1,885	924	961	Urban	Rongmook Ceder Tea Garden (CT)
7	4	3	6	5	1	1,552	811	741	Urban	Mangarjung Tea Garden (Nagri) (CT)
12	6	6	72	53	19	2,930	2,207	723	Urban	Cart Road (CT)
6	5	1	62	54	8	2,820	2,370	450	Urban	Kalkut (CT)
27	23	4	306	196	110	4,861	3,531	1,330	Urban	Tari (CT)
5	4	1	13	10	3	1,631	1,279	352	Urban	Bairatisal (CT)
6	5	1	11	7	4	1,999	1,505	494	Urban	Jitu (CT)
1	1	-	91	66	25	4,264	3,208	1,056	Urban	Mathapari (CT)
26	25	1	41	31	10	4,602	3,819	783	Urban	Bara Mohansingh (CT)
20	17	3	53	36	17	3,446	2,965	481	Urban	Dumriguri (CT)
16	13	3	126	92	34	8,493	7,534	959	Urban	Uttar Bagdogra (CT)
38	32	6	43	32	11	2,661	2,186	475	Urban	Geni (CT)
113	83	30	89	74	15	3,273	2,769	504	Urban	Bhimram (CT)
37	32	5	57	50	7	2,091	1,763	328	Urban	Lalman (CT)
3	2	1	3	-	3	737	582	155	Urban	Dakshin Bagdogra (CT)
42	12	30	134	132	2	1,257	1,094	163	Urban	Shyamdhan (CT)
267	213	54	8	5	3	1,441	1,195	246	Urban	Kharibari (CT)
101	78	23	183	134	49	35,427	25,906	9,521	Urban	Darjiling (M)
123	82	41	405	316	89	14,350	11,186	3,164	Urban	Kalimpong (M)
151	32	119	178	129	49	2,848	1,861	987	Urban	Mirik (NA)
46	33	13	171	130	41	8,470	6,122	2,348	Urban	Kurseong (M)
321	222	99	2,264	1,664	600	93,257	78,924	14,333	Urban	Siliguri (M Corp.) (Part)

DISTRICT PRIMARY

Location code number	District/ CD Block/ Town	Total/ Rural/ Urban	Industrial category								
			Marginal workers			Cultivators			Agricultural labourers		
			Persons	Males	Females	Persons	Males	Females	Persons	Males	Females
			39	40	41	42	43	44	45	46	47
306663	Geni (CT)	Urban	386	229	157	7	4	3	18	16	2
306664	Bhimram (CT)	Urban	372	205	167	18	10	8	39	19	20
306665	Lalman (CT)	Urban	205	79	126	2	1	1	17	8	9
306666	Dakshin Bagdogra (CT)	Urban	122	55	67	1	-	1	1	-	1
0011	Phansidewa	Total	17,093	8,089	9,004	875	496	379	3,140	1,574	1,566
		Rural	17,093	8,089	9,004	875	496	379	3,140	1,574	1,566
		Urban	-	-	-	-	-	-	-	-	-
0012	Kharibari	Total	11,488	5,122	6,366	831	463	368	4,935	1,726	3,209
		Rural	10,909	4,760	6,149	811	445	366	4,803	1,682	3,121
		Urban	579	362	217	20	18	2	132	44	88
306854	Shyamdhan (CT)	Urban	241	181	60	11	10	1	29	9	20
306855	Kharibari (CT)	Urban	338	181	157	9	8	1	103	35	68
URBAN											
306188	Badamtam Tea Garden (CT)	Urban	647	385	262	7	5	2	225	120	105
306189	Ging Tea Garden (CT)	Urban	351	252	99	30	28	2	75	68	7
306190	Chongtong Tea Garden (CT)	Urban	896	551	345	67	46	21	97	55	42
306191	Singtam Tea Garden (CT)	Urban	402	351	51	9	7	2	3	3	-
306271	Dungra Khasmahal (CT)	Urban	461	207	254	126	55	71	170	51	119
306392	Sukhiapokhri (CT)	Urban	52	37	15	8	4	4	2	1	1
306393	Sonada Khasmahal (CT)	Urban	328	201	127	28	15	13	55	27	28
306394	Rongmook Ceder Tea Garden (CT)	Urban	124	97	27	21	19	2	9	7	2
306395	Mangarjung Tea Garden (Nagri) (CT)	Urban	289	177	112	7	4	3	10	9	1
306489	Cart Road (CT)	Urban	1,233	914	319	15	7	8	34	24	10
306562	Kalkut (CT)	Urban	340	188	152	1	-	1	2	1	1
306563	Tari (CT)	Urban	932	333	599	4	1	3	3	-	3
306564	Bairatisal (CT)	Urban	106	48	58	4	-	4	1	-	1
306565	Jitu (CT)	Urban	75	33	42	2	1	1	3	-	3
306566	Mathapari (CT)	Urban	422	141	281	9	2	7	2	-	2
306567	Bara Mohansingh (CT)	Urban	651	269	382	19	10	9	5	2	3
306661	Dumriguri (CT)	Urban	1,013	699	314	8	5	3	9	6	3
306662	Uttar Bagdogra (CT)	Urban	677	395	282	8	3	5	6	5	1
306663	Geni (CT)	Urban	386	229	157	7	4	3	18	16	2
306664	Bhimram (CT)	Urban	372	205	167	18	10	8	39	19	20
306665	Lalman (CT)	Urban	205	79	126	2	1	1	17	8	9
306666	Dakshin Bagdogra (CT)	Urban	122	55	67	1	-	1	1	-	1
306854	Shyamdhan (CT)	Urban	241	181	60	11	10	1	29	9	20
306855	Kharibari (CT)	Urban	338	181	157	9	8	1	103	35	68
801634	Darjiling (M)	Urban	4,998	2,997	2,001	136	54	82	31	16	15
801635	Kalimpong (M)	Urban	1,751	1,127	624	48	22	26	56	31	25
801636	Mirik (NA)	Urban	522	345	177	14	8	6	19	13	6
801637	Kurseong (M)	Urban	1,165	646	519	14	4	10	2	1	1
801638	Siliguri (M Corp.) (Part)	Urban	12,229	6,412	5,817	329	151	178	111	58	53

PRIMARY CENSUS ABSTRACT

CENSUS ABSTRACT

of marginal workers

Household industry workers			Other workers			Non-workers			Total/ Rural/ Urban	District/ Town	CD Block/ Town	Location code number
Persons	Males	Females	Persons	Males	Females	Persons	Males	Females	3	2	1	
48	49	50	51	52	53	54	55	56	3	2	1	
13	6	7	348	203	145	5,587	1,950	3,637	Urban	Geni (CT)	306663	
30	12	18	285	164	121	7,110	2,469	4,641	Urban	Bhimram (CT)	306664	
9	7	2	177	63	114	4,456	1,619	2,837	Urban	Lalman (CT)	306665	
1	1	-	119	54	65	1,770	650	1,120	Urban	Dakshin Bagdogra (CT)	306666	
640	162	478	12,438	5,857	6,581	127,961	51,120	76,841	Total	Phansidewa	0011	
640	162	478	12,438	5,857	6,581	127,961	51,120	76,841	Rural			
-	-	-	-	-	-	-	-	-	Urban			
534	211	323	5,188	2,722	2,466	66,426	25,398	41,028	Total	Kharibari	0012	
522	202	320	4,773	2,431	2,342	58,513	22,564	35,949	Rural			
12	9	3	415	291	124	7,913	2,834	5,079	Urban			
9	6	3	192	156	36	3,401	1,130	2,271	Urban	Shyamdhan (CT)	306854	
3	3	-	223	135	88	4,512	1,704	2,808	Urban	Kharibari (CT)	306855	
										URBAN		
31	21	10	384	239	145	3,805	1,756	2,049	Urban	Badamtam Tea Garden (CT)	306188	
10	10	-	236	146	90	2,475	1,105	1,370	Urban	Ging Tea Garden (CT)	306189	
52	19	33	680	431	249	3,286	1,517	1,769	Urban	Chongtong Tea Garden (CT)	306190	
40	35	5	350	306	44	3,719	1,557	2,162	Urban	Singtam Tea Garden (CT)	306191	
6	3	3	159	98	61	4,434	1,647	2,787	Urban	Dungra Khasmahal (CT)	306271	
-	-	-	42	32	10	3,118	1,167	1,951	Urban	Sukhiapokhri (CT)	306392	
10	8	2	235	151	84	8,021	3,228	4,793	Urban	Sonada Khasmahal (CT)	306393	
5	3	2	89	68	21	3,088	1,466	1,622	Urban	Rongmook Cedar Tea Garden (CT)	306394	
12	10	2	260	154	106	3,785	1,756	2,029	Urban	Mangarjung Tea Garden (Nagri) (CT)	306395	
46	31	15	1,138	852	286	10,191	3,932	6,259	Urban	Cart Road (CT)	306489	
8	2	6	329	185	144	5,954	2,147	3,807	Urban	Kalkut (CT)	306562	
50	5	45	875	327	548	8,426	3,247	5,179	Urban	Tari (CT)	306563	
-	-	-	101	48	53	3,157	1,107	2,050	Urban	Bairatisal (CT)	306564	
1	-	1	69	32	37	3,796	1,331	2,465	Urban	Jitu (CT)	306565	
14	1	13	397	138	259	6,749	2,485	4,264	Urban	Mathapari (CT)	306566	
31	2	29	596	255	341	10,282	3,642	6,640	Urban	Bara Mohansingh (CT)	306567	
105	20	85	891	668	223	8,873	3,226	5,647	Urban	Dumriguri (CT)	306661	
56	23	33	607	364	243	15,710	5,736	9,974	Urban	Uttar Bagdogra (CT)	306662	
13	6	7	348	203	145	5,587	1,950	3,637	Urban	Geni (CT)	306663	
30	12	18	285	164	121	7,110	2,469	4,641	Urban	Bhimram (CT)	306664	
9	7	2	177	63	114	4,456	1,619	2,837	Urban	Lalman (CT)	306665	
1	1	-	119	54	65	1,770	650	1,120	Urban	Dakshin Bagdogra (CT)	306666	
9	6	3	192	156	36	3,401	1,130	2,271	Urban	Shyamdhan (CT)	306854	
3	3	-	223	135	88	4,512	1,704	2,808	Urban	Kharibari (CT)	306855	
47	20	27	4,784	2,907	1,877	77,956	29,986	47,970	Urban	Darjiling (M)	801634	
77	38	39	1,570	1,036	534	32,644	12,285	20,359	Urban	Kalimpong (M)	801635	
26	15	11	463	309	154	7,790	3,303	4,487	Urban	Mirik (NA)	801636	
59	28	31	1,090	613	477	32,583	14,485	18,098	Urban	Kurseong (M)	801637	
700	201	499	11,089	6,002	5,087	186,137	64,082	122,055	Urban	Siliguri (M Corp.) (Part)	801638	

**Appendix to District Primary
Census Abstract Total,
Scheduled Castes and
Scheduled Tribes
Population - Urban Block wise**

APPENDIX TO DISTRICT PRIMARY CENSUS ABSTRACT
TOTAL, SCHEDULED CASTES AND SCHEDULED TRIBES POPULATION - URBAN BLOCK WISE

Location Code	Name of Town	Name of Ward	Boundaries of Urban Block / EB Number	Total Population	Scheduled Castes Population	Scheduled Tribes Population
1	2	3	4	5	6	7
306188	Badamtam Tea Garden (CT)	WARD No.-0001	EB No.-000100	406	1	187
306188	Badamtam Tea Garden (CT)	WARD No.-0001	EB No.-000200	601	28	27
306188	Badamtam Tea Garden (CT)	WARD No.-0001	EB No.-000300	662	20	86
306188	Badamtam Tea Garden (CT)	WARD No.-0001	EB No.-000400	403	31	32
306188	Badamtam Tea Garden (CT)	WARD No.-0001	EB No.-000500	683	47	52
306188	Badamtam Tea Garden (CT)	WARD No.-0001	EB No.-000600	454	148	80
306188	Badamtam Tea Garden (CT)	WARD No.-0001	EB No.-000700	318	21	83
306188	Badamtam Tea Garden (CT)	WARD No.-0001	EB No.-000800	401	104	65
306188	Badamtam Tea Garden (CT)	WARD No.-0001	EB No.-000900	510	-	172
306188	Badamtam Tea Garden (CT)	WARD No.-0001	EB No.-001000	590	1	77
306188	Badamtam Tea Garden (CT)	WARD No.-0001	EB No.-001100	703	9	152
306188	Badamtam Tea Garden (CT)	WARD No.-0001	EB No.-001200	371	53	40
306189	Ging Tea Garden (CT)	WARD No.-0001	EB No.-000100	295	-	43
306189	Ging Tea Garden (CT)	WARD No.-0001	EB No.-000200	344	11	17
306189	Ging Tea Garden (CT)	WARD No.-0001	EB No.-000300	515	10	31
306189	Ging Tea Garden (CT)	WARD No.-0001	EB No.-000400	561	47	182
306189	Ging Tea Garden (CT)	WARD No.-0001	EB No.-000500	563	-	391
306189	Ging Tea Garden (CT)	WARD No.-0001	EB No.-000600	626	-	470
306189	Ging Tea Garden (CT)	WARD No.-0001	EB No.-000700	524	-	316
306189	Ging Tea Garden (CT)	WARD No.-0001	EB No.-000800	365	-	118
306189	Ging Tea Garden (CT)	WARD No.-0001	EB No.-000900	296	12	9
306190	Chongtong Tea Garden (CT)	WARD No.-0001	EB No.-000100	379	22	130
306190	Chongtong Tea Garden (CT)	WARD No.-0001	EB No.-000200	446	4	263
306190	Chongtong Tea Garden (CT)	WARD No.-0001	EB No.-000300	425	24	171
306190	Chongtong Tea Garden (CT)	WARD No.-0001	EB No.-000400	461	15	121
306190	Chongtong Tea Garden (CT)	WARD No.-0001	EB No.-000500	303	20	244
306190	Chongtong Tea Garden (CT)	WARD No.-0001	EB No.-000600	655	-	6
306190	Chongtong Tea Garden (CT)	WARD No.-0001	EB No.-000700	501	-	248
306190	Chongtong Tea Garden (CT)	WARD No.-0001	EB No.-000800	628	2	73
306190	Chongtong Tea Garden (CT)	WARD No.-0001	EB No.-000900	301	9	82
306190	Chongtong Tea Garden (CT)	WARD No.-0001	EB No.-001000	553	19	142
306190	Chongtong Tea Garden (CT)	WARD No.-0001	EB No.-001100	654	28	250
306190	Chongtong Tea Garden (CT)	WARD No.-0001	EB No.-001200	496	-	154
306191	Singtam Tea Garden (CT)	WARD No.-0001	EB No.-000100	515	79	128
306191	Singtam Tea Garden (CT)	WARD No.-0001	EB No.-000200	422	2	59
306191	Singtam Tea Garden (CT)	WARD No.-0001	EB No.-000300	404	-	-
306191	Singtam Tea Garden (CT)	WARD No.-0001	EB No.-000400	617	11	153
306191	Singtam Tea Garden (CT)	WARD No.-0001	EB No.-000500	497	3	27
306191	Singtam Tea Garden (CT)	WARD No.-0001	EB No.-000600	275	-	76
306191	Singtam Tea Garden (CT)	WARD No.-0001	EB No.-000700	333	-	49
306191	Singtam Tea Garden (CT)	WARD No.-0001	EB No.-000800	404	-	387
306191	Singtam Tea Garden (CT)	WARD No.-0001	EB No.-000900	130	22	27
306191	Singtam Tea Garden (CT)	WARD No.-0001	EB No.-001000	601	42	253
306191	Singtam Tea Garden (CT)	WARD No.-0001	EB No.-001100	371	3	170

APPENDIX TO DISTRICT PRIMARY CENSUS ABSTRACT
TOTAL, SCHEDULED CASTES AND SCHEDULED TRIBES POPULATION - URBAN BLOCK WISE

Location Code	Name of Town	Name of Ward	Boundaries of Urban Block / EB Number	Total Population	Scheduled Castes Population	Scheduled Tribes Population
1	2	3	4	5	6	7
306191	Singtam Tea Garden (CT)	WARD No.-0001	EB No.-001200	329	5	151
306191	Singtam Tea Garden (CT)	WARD No.-0001	EB No.-0013 SUB-EB No.01	535	40	168
306191	Singtam Tea Garden (CT)	WARD No.-0001	EB No.-0013 SUB-EB No.02	359	50	170
306271	Dungra Khasmahal (CT)	WARD No.-0001	EB No.-004100	492	47	147
306271	Dungra Khasmahal (CT)	WARD No.-0001	EB No.-004200	544	16	338
306271	Dungra Khasmahal (CT)	WARD No.-0001	EB No.-004300	727	5	298
306271	Dungra Khasmahal (CT)	WARD No.-0001	EB No.-004400	475	74	76
306271	Dungra Khasmahal (CT)	WARD No.-0001	EB No.-004500	344	96	40
306271	Dungra Khasmahal (CT)	WARD No.-0001	EB No.-004600	608	40	161
306271	Dungra Khasmahal (CT)	WARD No.-0001	EB No.-004700	449	94	87
306271	Dungra Khasmahal (CT)	WARD No.-0001	EB No.-004800	713	119	209
306271	Dungra Khasmahal (CT)	WARD No.-0001	EB No.-004900	433	25	98
306271	Dungra Khasmahal (CT)	WARD No.-0001	EB No.-005000	679	110	275
306271	Dungra Khasmahal (CT)	WARD No.-0001	EB No.-005100	484	53	99
306271	Dungra Khasmahal (CT)	WARD No.-0001	EB No.-005200	325	21	95
306271	Dungra Khasmahal (CT)	WARD No.-0001	EB No.-005300	516	91	80
306392	Sukhiapokhri (CT)	WARD No.-0001	EB No.-000100	872	75	222
306392	Sukhiapokhri (CT)	WARD No.-0001	EB No.-000200	696	34	439
306392	Sukhiapokhri (CT)	WARD No.-0001	EB No.-000300	500	54	116
306392	Sukhiapokhri (CT)	WARD No.-0001	EB No.-000400	686	62	218
306392	Sukhiapokhri (CT)	WARD No.-0001	EB No.-000500	360	16	121
306392	Sukhiapokhri (CT)	WARD No.-0001	EB No.-000600	778	36	322
306392	Sukhiapokhri (CT)	WARD No.-0001	EB No.-000700	558	81	108
306393	Sonada Khasmahal (CT)	WARD No.-0001	EB No.-000100	270	20	19
306393	Sonada Khasmahal (CT)	WARD No.-0001	EB No.-000200	612	31	275
306393	Sonada Khasmahal (CT)	WARD No.-0001	EB No.-000300	336	6	183
306393	Sonada Khasmahal (CT)	WARD No.-0001	EB No.-000400	570	-	296
306393	Sonada Khasmahal (CT)	WARD No.-0001	EB No.-000500	726	65	402
306393	Sonada Khasmahal (CT)	WARD No.-0001	EB No.-000600	949	39	709
306393	Sonada Khasmahal (CT)	WARD No.-0001	EB No.-000700	341	-	314
306393	Sonada Khasmahal (CT)	WARD No.-0001	EB No.-000800	467	11	120
306393	Sonada Khasmahal (CT)	WARD No.-0001	EB No.-000900	545	19	268
306393	Sonada Khasmahal (CT)	WARD No.-0001	EB No.-001000	805	70	471
306393	Sonada Khasmahal (CT)	WARD No.-0001	EB No.-001100	471	7	205
306393	Sonada Khasmahal (CT)	WARD No.-0001	EB No.-0012 SUB-EB No.01	562	24	164
306393	Sonada Khasmahal (CT)	WARD No.-0001	EB No.-0012 SUB-EB No.02	527	66	171
306393	Sonada Khasmahal (CT)	WARD No.-0001	EB No.-0013 SUB-EB No.01	671	37	208
306393	Sonada Khasmahal (CT)	WARD No.-0001	EB No.-0013 SUB-EB No.02	477	34	231
306393	Sonada Khasmahal (CT)	WARD No.-0001	EB No.-001400	858	103	173
306393	Sonada Khasmahal (CT)	WARD No.-0001	EB No.-001500	374	16	100
306393	Sonada Khasmahal (CT)	WARD No.-0001	EB No.-001600	379	12	85
306393	Sonada Khasmahal (CT)	WARD No.-0001	EB No.-001700	428	11	40
306393	Sonada Khasmahal (CT)	WARD No.-0001	EB No.-001800	361	12	79
306393	Sonada Khasmahal (CT)	WARD No.-0001	EB No.-001900	154	-	60

APPENDIX TO DISTRICT PRIMARY CENSUS ABSTRACT
TOTAL, SCHEDULED CASTES AND SCHEDULED TRIBES POPULATION - URBAN BLOCK WISE

Location Code	Name of Town	Name of Ward	Boundaries of Urban Block / EB Number	Total Population	Scheduled Castes Population	Scheduled Tribes Population
1	2	3	4	5	6	7
306393	Sonada Khasmahal (CT)	WARD No.-0001	EB No.-002000	752	69	235
306394	Rongmook Ceder Tea Garden (CT)	WARD No.-0001	EB No.-000100	687	-	47
306394	Rongmook Ceder Tea Garden (CT)	WARD No.-0001	EB No.-000200	779	69	36
306394	Rongmook Ceder Tea Garden (CT)	WARD No.-0001	EB No.-000300	658	142	72
306394	Rongmook Ceder Tea Garden (CT)	WARD No.-0001	EB No.-000400	740	36	20
306394	Rongmook Ceder Tea Garden (CT)	WARD No.-0001	EB No.-000500	714	-	129
306394	Rongmook Ceder Tea Garden (CT)	WARD No.-0001	EB No.-000600	391	1	57
306394	Rongmook Ceder Tea Garden (CT)	WARD No.-0001	EB No.-000700	437	38	101
306394	Rongmook Ceder Tea Garden (CT)	WARD No.-0001	EB No.-000800	744	121	35
306395	Mangarjung Tea Garden (Nagri) (CT)	WARD No.-0001	EB No.-000100	416	-	48
306395	Mangarjung Tea Garden (Nagri) (CT)	WARD No.-0001	EB No.-000200	778	13	217
306395	Mangarjung Tea Garden (Nagri) (CT)	WARD No.-0001	EB No.-0003 SUB-EB No.01	422	83	210
306395	Mangarjung Tea Garden (Nagri) (CT)	WARD No.-0001	EB No.-0003 SUB-EB No.02	452	30	39
306395	Mangarjung Tea Garden (Nagri) (CT)	WARD No.-0001	EB No.-000400	516	73	81
306395	Mangarjung Tea Garden (Nagri) (CT)	WARD No.-0001	EB No.-000500	701	-	121
306395	Mangarjung Tea Garden (Nagri) (CT)	WARD No.-0001	EB No.-000600	628	13	169
306395	Mangarjung Tea Garden (Nagri) (CT)	WARD No.-0001	EB No.-000700	760	-	444
306395	Mangarjung Tea Garden (Nagri) (CT)	WARD No.-0001	EB No.-000800	500	32	151
306395	Mangarjung Tea Garden (Nagri) (CT)	WARD No.-0001	EB No.-000900	471	52	92
306489	Cart Road (CT)	WARD No.-0001	EB No.-0001 SUB-EB No.01	431	27	173
306489	Cart Road (CT)	WARD No.-0001	EB No.-0001 SUB-EB No.02	382	12	134
306489	Cart Road (CT)	WARD No.-0001	EB No.-000200	303	16	177
306489	Cart Road (CT)	WARD No.-0001	EB No.-000300	550	6	325
306489	Cart Road (CT)	WARD No.-0001	EB No.-0004 SUB-EB No.01	308	42	184
306489	Cart Road (CT)	WARD No.-0001	EB No.-0004 SUB-EB No.02	303	2	107
306489	Cart Road (CT)	WARD No.-0001	EB No.-000500	366	99	49
306489	Cart Road (CT)	WARD No.-0001	EB No.-000600	466	43	141
306489	Cart Road (CT)	WARD No.-0001	EB No.-000700	462	40	156
306489	Cart Road (CT)	WARD No.-0001	EB No.-0008 SUB-EB No.01	474	91	108
306489	Cart Road (CT)	WARD No.-0001	EB No.-0008 SUB-EB No.02	392	68	161
306489	Cart Road (CT)	WARD No.-0001	EB No.-000900	831	85	100
306489	Cart Road (CT)	WARD No.-0001	EB No.-001000	436	108	84
306489	Cart Road (CT)	WARD No.-0001	EB No.-001100	746	115	133
306489	Cart Road (CT)	WARD No.-0001	EB No.-001200	637	75	61
306489	Cart Road (CT)	WARD No.-0001	EB No.-001300	675	236	75
306489	Cart Road (CT)	WARD No.-0001	EB No.-001400	666	57	78
306489	Cart Road (CT)	WARD No.-0001	EB No.-001500	508	61	100
306489	Cart Road (CT)	WARD No.-0001	EB No.-001600	459	69	136
306489	Cart Road (CT)	WARD No.-0001	EB No.-001700	303	62	50
306489	Cart Road (CT)	WARD No.-0001	EB No.-001800	302	48	93
306489	Cart Road (CT)	WARD No.-0001	EB No.-001900	329	114	96
306489	Cart Road (CT)	WARD No.-0001	EB No.-002000	647	51	76
306489	Cart Road (CT)	WARD No.-0001	EB No.-002100	307	65	39
306489	Cart Road (CT)	WARD No.-0001	EB No.-002200	401	90	61

APPENDIX TO DISTRICT PRIMARY CENSUS ABSTRACT
TOTAL, SCHEDULED CASTES AND SCHEDULED TRIBES POPULATION - URBAN BLOCK WISE

Location Code	Name of Town	Name of Ward	Boundaries of Urban Block / EB Number	Total Population	Scheduled Castes Population	Scheduled Tribes Population
1	2	3	4	5	6	7
306489	Cart Road (CT)	WARD No.-0001	EB No.-002300	300	83	43
306489	Cart Road (CT)	WARD No.-0001	EB No.-002400	149	6	57
306489	Cart Road (CT)	WARD No.-0001	EB No.-002500	680	214	56
306489	Cart Road (CT)	WARD No.-0001	EB No.-002600	564	86	120
306489	Cart Road (CT)	WARD No.-0001	EB No.-002700	527	14	90
306489	Cart Road (CT)	WARD No.-0001	EB No.-002800	540	67	127
306562	Kalkut (CT)	WARD No.-0001	EB No.-0234 SUB-EB No.01	745	326	-
306562	Kalkut (CT)	WARD No.-0001	EB No.-0234 SUB-EB No.02	568	361	-
306562	Kalkut (CT)	WARD No.-0001	EB No.-0235 SUB-EB No.01	197	116	-
306562	Kalkut (CT)	WARD No.-0001	EB No.-0235 SUB-EB No.02	713	327	-
306562	Kalkut (CT)	WARD No.-0001	EB No.-0236 SUB-EB No.01	732	385	8
306562	Kalkut (CT)	WARD No.-0001	EB No.-0236 SUB-EB No.02	720	156	2
306562	Kalkut (CT)	WARD No.-0001	EB No.-023700	769	496	-
306562	Kalkut (CT)	WARD No.-0001	EB No.-023800	527	189	7
306562	Kalkut (CT)	WARD No.-0001	EB No.-0239 SUB-EB No.01	636	34	20
306562	Kalkut (CT)	WARD No.-0001	EB No.-0239 SUB-EB No.02	534	56	-
306562	Kalkut (CT)	WARD No.-0001	EB No.-024000	521	64	123
306562	Kalkut (CT)	WARD No.-0001	EB No.-0241 SUB-EB No.01	693	63	37
306562	Kalkut (CT)	WARD No.-0001	EB No.-0241 SUB-EB No.02	126	10	9
306562	Kalkut (CT)	WARD No.-0001	EB No.-024200	533	10	-
306562	Kalkut (CT)	WARD No.-0001	EB No.-024300	543	230	-
306562	Kalkut (CT)	WARD No.-0001	EB No.-032700	627	272	6
306563	Tari (CT)	WARD No.-0001	EB No.-024400	495	468	-
306563	Tari (CT)	WARD No.-0001	EB No.-024500	372	291	6
306563	Tari (CT)	WARD No.-0001	EB No.-024600	565	13	4
306563	Tari (CT)	WARD No.-0001	EB No.-024700	404	45	38
306563	Tari (CT)	WARD No.-0001	EB No.-024800	468	38	-
306563	Tari (CT)	WARD No.-0001	EB No.-024900	701	506	6
306563	Tari (CT)	WARD No.-0001	EB No.-025000	686	-	-
306563	Tari (CT)	WARD No.-0001	EB No.-025100	501	33	-
306563	Tari (CT)	WARD No.-0001	EB No.-0252 SUB-EB No.01	735	66	6
306563	Tari (CT)	WARD No.-0001	EB No.-0252 SUB-EB No.02	127	15	-
306563	Tari (CT)	WARD No.-0001	EB No.-025300	441	57	-
306563	Tari (CT)	WARD No.-0001	EB No.-025400	574	7	-
306563	Tari (CT)	WARD No.-0001	EB No.-025500	653	311	-
306563	Tari (CT)	WARD No.-0001	EB No.-025600	388	292	-
306563	Tari (CT)	WARD No.-0001	EB No.-0257 SUB-EB No.01	330	305	-
306563	Tari (CT)	WARD No.-0001	EB No.-0257 SUB-EB No.02	701	633	-
306563	Tari (CT)	WARD No.-0001	EB No.-0258 SUB-EB No.01	710	553	-
306563	Tari (CT)	WARD No.-0001	EB No.-0258 SUB-EB No.02	242	225	-
306563	Tari (CT)	WARD No.-0001	EB No.-0259 SUB-EB No.01	220	165	-
306563	Tari (CT)	WARD No.-0001	EB No.-0259 SUB-EB No.02	614	562	-
306563	Tari (CT)	WARD No.-0001	EB No.-0260 SUB-EB No.01	829	716	-
306563	Tari (CT)	WARD No.-0001	EB No.-0260 SUB-EB No.02	289	166	-

APPENDIX TO DISTRICT PRIMARY CENSUS ABSTRACT
TOTAL, SCHEDULED CASTES AND SCHEDULED TRIBES POPULATION - URBAN BLOCK WISE

Location Code	Name of Town	Name of Ward	Boundaries of Urban Block / EB Number	Total Population	Scheduled Castes Population	Scheduled Tribes Population
1	2	3	4	5	6	7
306563	Tari (CT)	WARD No.-0001	EB No.-026100	471	433	-
306563	Tari (CT)	WARD No.-0001	EB No.-026200	533	348	-
306563	Tari (CT)	WARD No.-0001	EB No.-026300	460	147	-
306563	Tari (CT)	WARD No.-0001	EB No.-026400	782	685	-
306563	Tari (CT)	WARD No.-0001	EB No.-026500	685	410	5
306563	Tari (CT)	WARD No.-0001	EB No.-026600	386	296	-
306563	Tari (CT)	WARD No.-0001	EB No.-026700	196	187	-
306564	Bairatisal (CT)	WARD No.-0001	EB No.-022100	187	35	-
306564	Bairatisal (CT)	WARD No.-0001	EB No.-022200	303	59	-
306564	Bairatisal (CT)	WARD No.-0001	EB No.-022300	232	28	5
306564	Bairatisal (CT)	WARD No.-0001	EB No.-022400	445	38	2
306564	Bairatisal (CT)	WARD No.-0001	EB No.-022500	240	17	-
306564	Bairatisal (CT)	WARD No.-0001	EB No.-022600	220	24	-
306564	Bairatisal (CT)	WARD No.-0001	EB No.-022700	660	11	18
306564	Bairatisal (CT)	WARD No.-0001	EB No.-022800	656	392	13
306564	Bairatisal (CT)	WARD No.-0001	EB No.-022900	346	129	3
306564	Bairatisal (CT)	WARD No.-0001	EB No.-023000	358	44	6
306564	Bairatisal (CT)	WARD No.-0001	EB No.-023100	437	69	-
306564	Bairatisal (CT)	WARD No.-0001	EB No.-023200	422	180	5
306564	Bairatisal (CT)	WARD No.-0001	EB No.-023300	410	88	3
306565	Jitu (CT)	WARD No.-0001	EB No.-026800	611	87	-
306565	Jitu (CT)	WARD No.-0001	EB No.-026900	543	54	9
306565	Jitu (CT)	WARD No.-0001	EB No.-027000	547	56	1
306565	Jitu (CT)	WARD No.-0001	EB No.-027100	231	48	20
306565	Jitu (CT)	WARD No.-0001	EB No.-027200	171	28	-
306565	Jitu (CT)	WARD No.-0001	EB No.-027300	230	29	-
306565	Jitu (CT)	WARD No.-0001	EB No.-027400	385	25	4
306565	Jitu (CT)	WARD No.-0001	EB No.-027500	525	198	-
306565	Jitu (CT)	WARD No.-0001	EB No.-027600	750	165	51
306565	Jitu (CT)	WARD No.-0001	EB No.-027700	424	145	30
306565	Jitu (CT)	WARD No.-0001	EB No.-027800	471	20	147
306565	Jitu (CT)	WARD No.-0001	EB No.-0321 SUB-EB No.01	562	-	-
306565	Jitu (CT)	WARD No.-0001	EB No.-0321 SUB-EB No.02	442	94	28
306566	Mathapari (CT)	WARD No.-0001	EB No.-030500	462	103	8
306566	Mathapari (CT)	WARD No.-0001	EB No.-030600	405	4	-
306566	Mathapari (CT)	WARD No.-0001	EB No.-030700	483	101	6
306566	Mathapari (CT)	WARD No.-0001	EB No.-030800	584	10	15
306566	Mathapari (CT)	WARD No.-0001	EB No.-030900	643	366	-
306566	Mathapari (CT)	WARD No.-0001	EB No.-031000	500	124	-
306566	Mathapari (CT)	WARD No.-0001	EB No.-031100	758	143	2
306566	Mathapari (CT)	WARD No.-0001	EB No.-0312 SUB-EB No.01	600	64	1
306566	Mathapari (CT)	WARD No.-0001	EB No.-0312 SUB-EB No.02	233	56	-
306566	Mathapari (CT)	WARD No.-0001	EB No.-0313 SUB-EB No.01	422	107	-
306566	Mathapari (CT)	WARD No.-0001	EB No.-0313 SUB-EB No.02	557	93	-

APPENDIX TO DISTRICT PRIMARY CENSUS ABSTRACT
TOTAL, SCHEDULED CASTES AND SCHEDULED TRIBES POPULATION - URBAN BLOCK WISE

Location Code	Name of Town	Name of Ward	Boundaries of Urban Block / EB Number	Total Population	Scheduled Castes Population	Scheduled Tribes Population
1	2	3	4	5	6	7
306566	Mathapari (CT)	WARD No.-0001	EB No.-0314 SUB-EB No.01	104	27	11
306566	Mathapari (CT)	WARD No.-0001	EB No.-0314 SUB-EB No.02	766	274	-
306566	Mathapari (CT)	WARD No.-0001	EB No.-0315 SUB-EB No.01	664	79	16
306566	Mathapari (CT)	WARD No.-0001	EB No.-0315 SUB-EB No.02	294	114	-
306566	Mathapari (CT)	WARD No.-0001	EB No.-0316 SUB-EB No.01	255	147	-
306566	Mathapari (CT)	WARD No.-0001	EB No.-0316 SUB-EB No.02	696	16	-
306566	Mathapari (CT)	WARD No.-0001	EB No.-031700	440	166	228
306566	Mathapari (CT)	WARD No.-0001	EB No.-031800	671	213	51
306566	Mathapari (CT)	WARD No.-0001	EB No.-0319 SUB-EB No.01	675	397	-
306566	Mathapari (CT)	WARD No.-0001	EB No.-0319 SUB-EB No.02	211	175	-
306566	Mathapari (CT)	WARD No.-0001	EB No.-032000	542	317	-
306566	Mathapari (CT)	WARD No.-0001	EB No.-033300	564	357	-
306567	Bara Mohansingh (CT)	WARD No.-0001	EB No.-027900	427	148	14
306567	Bara Mohansingh (CT)	WARD No.-0001	EB No.-028000	266	54	-
306567	Bara Mohansingh (CT)	WARD No.-0001	EB No.-028100	295	154	3
306567	Bara Mohansingh (CT)	WARD No.-0001	EB No.-028200	252	77	-
306567	Bara Mohansingh (CT)	WARD No.-0001	EB No.-028300	344	166	-
306567	Bara Mohansingh (CT)	WARD No.-0001	EB No.-028400	311	213	-
306567	Bara Mohansingh (CT)	WARD No.-0001	EB No.-0285 SUB-EB No.01	522	127	21
306567	Bara Mohansingh (CT)	WARD No.-0001	EB No.-0285 SUB-EB No.02	579	71	104
306567	Bara Mohansingh (CT)	WARD No.-0001	EB No.-028600	430	31	-
306567	Bara Mohansingh (CT)	WARD No.-0001	EB No.-028700	724	211	8
306567	Bara Mohansingh (CT)	WARD No.-0001	EB No.-028800	596	77	10
306567	Bara Mohansingh (CT)	WARD No.-0001	EB No.-028900	310	31	-
306567	Bara Mohansingh (CT)	WARD No.-0001	EB No.-0290 SUB-EB No.01	652	217	63
306567	Bara Mohansingh (CT)	WARD No.-0001	EB No.-0290 SUB-EB No.02	174	-	-
306567	Bara Mohansingh (CT)	WARD No.-0001	EB No.-0291 SUB-EB No.01	426	161	17
306567	Bara Mohansingh (CT)	WARD No.-0001	EB No.-0291 SUB-EB No.02	578	137	153
306567	Bara Mohansingh (CT)	WARD No.-0001	EB No.-029200	483	323	-
306567	Bara Mohansingh (CT)	WARD No.-0001	EB No.-029300	561	248	105
306567	Bara Mohansingh (CT)	WARD No.-0001	EB No.-029400	690	538	-
306567	Bara Mohansingh (CT)	WARD No.-0001	EB No.-0295 SUB-EB No.01	574	218	-
306567	Bara Mohansingh (CT)	WARD No.-0001	EB No.-0295 SUB-EB No.02	577	216	7
306567	Bara Mohansingh (CT)	WARD No.-0001	EB No.-029600	691	252	6
306567	Bara Mohansingh (CT)	WARD No.-0001	EB No.-0297 SUB-EB No.01	567	176	13
306567	Bara Mohansingh (CT)	WARD No.-0001	EB No.-0297 SUB-EB No.02	488	189	4
306567	Bara Mohansingh (CT)	WARD No.-0001	EB No.-0298 SUB-EB No.01	613	275	-
306567	Bara Mohansingh (CT)	WARD No.-0001	EB No.-0298 SUB-EB No.02	595	131	59
306567	Bara Mohansingh (CT)	WARD No.-0001	EB No.-029900	387	269	-
306567	Bara Mohansingh (CT)	WARD No.-0001	EB No.-030100	546	16	137
306567	Bara Mohansingh (CT)	WARD No.-0001	EB No.-030200	446	90	74
306567	Bara Mohansingh (CT)	WARD No.-0001	EB No.-0303 SUB-EB No.01	503	46	86
306567	Bara Mohansingh (CT)	WARD No.-0001	EB No.-0303 SUB-EB No.02	233	5	53
306567	Bara Mohansingh (CT)	WARD No.-0001	EB No.-0304 SUB-EB No.01	234	27	53

APPENDIX TO DISTRICT PRIMARY CENSUS ABSTRACT
TOTAL, SCHEDULED CASTES AND SCHEDULED TRIBES POPULATION - URBAN BLOCK WISE

Location Code	Name of Town	Name of Ward	Boundaries of Urban Block / EB Number	Total Population	Scheduled Castes Population	Scheduled Tribes Population
1	2	3	4	5	6	7
306567	Bara Mohansingh (CT)	WARD No.-0001	EB No.-0304 SUB-EB No.02	542	218	54
306661	Dumriguri (CT)	WARD No.-0001	EB No.-000100	510	111	-
306661	Dumriguri (CT)	WARD No.-0001	EB No.-000200	287	5	-
306661	Dumriguri (CT)	WARD No.-0001	EB No.-000300	369	132	5
306661	Dumriguri (CT)	WARD No.-0001	EB No.-000400	126	75	-
306661	Dumriguri (CT)	WARD No.-0001	EB No.-000500	295	-	-
306661	Dumriguri (CT)	WARD No.-0001	EB No.-000600	548	9	6
306661	Dumriguri (CT)	WARD No.-0001	EB No.-000700	297	14	3
306661	Dumriguri (CT)	WARD No.-0001	EB No.-000800	485	133	3
306661	Dumriguri (CT)	WARD No.-0001	EB No.-000900	351	74	12
306661	Dumriguri (CT)	WARD No.-0001	EB No.-001000	364	32	6
306661	Dumriguri (CT)	WARD No.-0001	EB No.-001100	360	14	1
306661	Dumriguri (CT)	WARD No.-0001	EB No.-001200	350	10	-
306661	Dumriguri (CT)	WARD No.-0001	EB No.-001300	271	56	8
306661	Dumriguri (CT)	WARD No.-0001	EB No.-001400	429	56	74
306661	Dumriguri (CT)	WARD No.-0001	EB No.-001500	431	20	23
306661	Dumriguri (CT)	WARD No.-0001	EB No.-001600	174	11	12
306661	Dumriguri (CT)	WARD No.-0001	EB No.-001700	559	122	12
306661	Dumriguri (CT)	WARD No.-0001	EB No.-001800	506	151	9
306661	Dumriguri (CT)	WARD No.-0001	EB No.-001900	401	222	6
306661	Dumriguri (CT)	WARD No.-0001	EB No.-0020 SUB-EB No.01	671	90	-
306661	Dumriguri (CT)	WARD No.-0001	EB No.-0020 SUB-EB No.02	973	401	11
306661	Dumriguri (CT)	WARD No.-0001	EB No.-0021 SUB-EB No.01	528	-	-
306661	Dumriguri (CT)	WARD No.-0001	EB No.-0021 SUB-EB No.02	668	267	84
306661	Dumriguri (CT)	WARD No.-0001	EB No.-0022 SUB-EB No.01	389	73	-
306661	Dumriguri (CT)	WARD No.-0001	EB No.-0022 SUB-EB No.02	457	192	-
306661	Dumriguri (CT)	WARD No.-0001	EB No.-002300	441	68	-
306661	Dumriguri (CT)	WARD No.-0001	EB No.-002400	469	116	1
306661	Dumriguri (CT)	WARD No.-0001	EB No.-0025 SUB-EB No.01	626	64	13
306661	Dumriguri (CT)	WARD No.-0001	EB No.-0025 SUB-EB No.02	558	2	-
306661	Dumriguri (CT)	WARD No.-0001	EB No.-002600	523	79	7
306662	Uttar Bagdogra (CT)	WARD No.-0001	EB No.-000100	157	2	51
306662	Uttar Bagdogra (CT)	WARD No.-0001	EB No.-000200	265	27	-
306662	Uttar Bagdogra (CT)	WARD No.-0001	EB No.-000300	227	-	-
306662	Uttar Bagdogra (CT)	WARD No.-0001	EB No.-000400	267	-	15
306662	Uttar Bagdogra (CT)	WARD No.-0001	EB No.-000500	428	22	42
306662	Uttar Bagdogra (CT)	WARD No.-0001	EB No.-000600	380	44	-
306662	Uttar Bagdogra (CT)	WARD No.-0001	EB No.-000700	573	57	19
306662	Uttar Bagdogra (CT)	WARD No.-0001	EB No.-0008 SUB-EB No.01	586	46	106
306662	Uttar Bagdogra (CT)	WARD No.-0001	EB No.-0008 SUB-EB No.02	431	52	24
306662	Uttar Bagdogra (CT)	WARD No.-0001	EB No.-000900	347	59	24
306662	Uttar Bagdogra (CT)	WARD No.-0001	EB No.-001000	474	61	8
306662	Uttar Bagdogra (CT)	WARD No.-0001	EB No.-0011 SUB-EB No.01	505	32	7
306662	Uttar Bagdogra (CT)	WARD No.-0001	EB No.-0011 SUB-EB No.02	469	43	17

APPENDIX TO DISTRICT PRIMARY CENSUS ABSTRACT
TOTAL, SCHEDULED CASTES AND SCHEDULED TRIBES POPULATION - URBAN BLOCK WISE

Location Code	Name of Town	Name of Ward	Boundaries of Urban Block / EB Number	Total Population	Scheduled Castes Population	Scheduled Tribes Population
1	2	3	4	5	6	7
306662	Uttar Bagdogra (CT)	WARD No.-0001	EB No.-0012 SUB-EB No.01	451	129	26
306662	Uttar Bagdogra (CT)	WARD No.-0001	EB No.-0012 SUB-EB No.02	457	91	8
306662	Uttar Bagdogra (CT)	WARD No.-0001	EB No.-001300	254	17	6
306662	Uttar Bagdogra (CT)	WARD No.-0001	EB No.-001400	454	43	6
306662	Uttar Bagdogra (CT)	WARD No.-0001	EB No.-001500	697	42	122
306662	Uttar Bagdogra (CT)	WARD No.-0001	EB No.-001600	409	9	-
306662	Uttar Bagdogra (CT)	WARD No.-0001	EB No.-001700	395	77	9
306662	Uttar Bagdogra (CT)	WARD No.-0001	EB No.-001800	415	59	44
306662	Uttar Bagdogra (CT)	WARD No.-0001	EB No.-001900	546	-	15
306662	Uttar Bagdogra (CT)	WARD No.-0001	EB No.-002000	724	6	16
306662	Uttar Bagdogra (CT)	WARD No.-0001	EB No.-002100	92	-	-
306662	Uttar Bagdogra (CT)	WARD No.-0001	EB No.-002200	168	34	-
306662	Uttar Bagdogra (CT)	WARD No.-0001	EB No.-002300	370	65	27
306662	Uttar Bagdogra (CT)	WARD No.-0001	EB No.-002400	395	50	16
306662	Uttar Bagdogra (CT)	WARD No.-0001	EB No.-002500	687	186	149
306662	Uttar Bagdogra (CT)	WARD No.-0001	EB No.-002600	829	67	136
306662	Uttar Bagdogra (CT)	WARD No.-0001	EB No.-002700	457	143	72
306662	Uttar Bagdogra (CT)	WARD No.-0001	EB No.-002800	171	13	63
306662	Uttar Bagdogra (CT)	WARD No.-0001	EB No.-002900	522	199	17
306662	Uttar Bagdogra (CT)	WARD No.-0001	EB No.-0030 SUB-EB No.01	759	109	45
306662	Uttar Bagdogra (CT)	WARD No.-0001	EB No.-0030 SUB-EB No.02	157	1	-
306662	Uttar Bagdogra (CT)	WARD No.-0001	EB No.-003100	487	5	23
306662	Uttar Bagdogra (CT)	WARD No.-0001	EB No.-003200	199	19	4
306662	Uttar Bagdogra (CT)	WARD No.-0001	EB No.-0033 SUB-EB No.01	461	62	16
306662	Uttar Bagdogra (CT)	WARD No.-0001	EB No.-0033 SUB-EB No.02	401	20	10
306662	Uttar Bagdogra (CT)	WARD No.-0001	EB No.-003400	199	5	-
306662	Uttar Bagdogra (CT)	WARD No.-0001	EB No.-003500	427	53	36
306662	Uttar Bagdogra (CT)	WARD No.-0001	EB No.-003600	716	14	-
306662	Uttar Bagdogra (CT)	WARD No.-0001	EB No.-003700	675	484	8
306662	Uttar Bagdogra (CT)	WARD No.-0001	EB No.-330100	28	4	-
306662	Uttar Bagdogra (CT)	WARD No.-0001	EB No.-371600	13	-	-
306662	Uttar Bagdogra (CT)	WARD No.-0001	EB No.-371700	357	12	5
306662	Uttar Bagdogra (CT)	WARD No.-0001	EB No.-372200	363	5	-
306662	Uttar Bagdogra (CT)	WARD No.-0001	EB No.-373200	512	-	3
306662	Uttar Bagdogra (CT)	WARD No.-0001	EB No.-373700	61	-	1
306662	Uttar Bagdogra (CT)	WARD No.-0001	EB No.-374200	319	10	3
306662	Uttar Bagdogra (CT)	WARD No.-0001	EB No.-374300	465	-	28
306662	Uttar Bagdogra (CT)	WARD No.-0001	EB No.-374400	45	-	-
306662	Uttar Bagdogra (CT)	WARD No.-0001	EB No.-374500	686	36	11
306662	Uttar Bagdogra (CT)	WARD No.-0001	EB No.-374600	115	-	-
306662	Uttar Bagdogra (CT)	WARD No.-0001	EB No.-374700	148	-	-
306662	Uttar Bagdogra (CT)	WARD No.-0001	EB No.-374800	69	-	-
306662	Uttar Bagdogra (CT)	WARD No.-0001	EB No.-374900	14	1	-
306662	Uttar Bagdogra (CT)	WARD No.-0001	EB No.-375000	55	-	8

APPENDIX TO DISTRICT PRIMARY CENSUS ABSTRACT
TOTAL, SCHEDULED CASTES AND SCHEDULED TRIBES POPULATION - URBAN BLOCK WISE

Location Code	Name of Town	Name of Ward	Boundaries of Urban Block / EB Number	Total Population	Scheduled Castes Population	Scheduled Tribes Population
1	2	3	4	5	6	7
306662	Uttar Bagdogra (CT)	WARD No.-0001	EB No.-375100	100	3	-
306662	Uttar Bagdogra (CT)	WARD No.-0001	EB No.-375200	62	1	3
306662	Uttar Bagdogra (CT)	WARD No.-0001	EB No.-376200	124	2	-
306662	Uttar Bagdogra (CT)	WARD No.-0001	EB No.-376300	253	5	-
306662	Uttar Bagdogra (CT)	WARD No.-0001	EB No.-376400	32	-	-
306662	Uttar Bagdogra (CT)	WARD No.-0001	EB No.-376500	120	14	-
306662	Uttar Bagdogra (CT)	WARD No.-0001	EB No.-376600	40	12	-
306662	Uttar Bagdogra (CT)	WARD No.-0001	EB No.-376700	954	17	-
306662	Uttar Bagdogra (CT)	WARD No.-0001	EB No.-376800	441	-	-
306662	Uttar Bagdogra (CT)	WARD No.-0001	EB No.-376900	42	-	-
306662	Uttar Bagdogra (CT)	WARD No.-0001	EB No.-380200	345	7	-
306662	Uttar Bagdogra (CT)	WARD No.-0001	EB No.-380300	426	4	-
306662	Uttar Bagdogra (CT)	WARD No.-0001	EB No.-380400	323	3	3
306662	Uttar Bagdogra (CT)	WARD No.-0001	EB No.-380500	240	-	1
306662	Uttar Bagdogra (CT)	WARD No.-0001	EB No.-380600	209	-	-
306663	Geni (CT)	WARD No.-0001	EB No.-000100	273	-	9
306663	Geni (CT)	WARD No.-0001	EB No.-000200	580	106	-
306663	Geni (CT)	WARD No.-0001	EB No.-000300	859	-	-
306663	Geni (CT)	WARD No.-0001	EB No.-000400	453	70	-
306663	Geni (CT)	WARD No.-0001	EB No.-000500	326	36	-
306663	Geni (CT)	WARD No.-0001	EB No.-000600	249	16	15
306663	Geni (CT)	WARD No.-0001	EB No.-000700	503	74	11
306663	Geni (CT)	WARD No.-0001	EB No.-000800	467	143	-
306663	Geni (CT)	WARD No.-0001	EB No.-000900	445	183	-
306663	Geni (CT)	WARD No.-0001	EB No.-0010 SUB-EB No.01	596	-	-
306663	Geni (CT)	WARD No.-0001	EB No.-0010 SUB-EB No.02	619	425	3
306663	Geni (CT)	WARD No.-0001	EB No.-001100	209	115	61
306663	Geni (CT)	WARD No.-0001	EB No.-001200	659	78	93
306663	Geni (CT)	WARD No.-0001	EB No.-001300	498	90	79
306663	Geni (CT)	WARD No.-0001	EB No.-0014 SUB-EB No.01	595	115	84
306663	Geni (CT)	WARD No.-0001	EB No.-0014 SUB-EB No.02	425	68	73
306663	Geni (CT)	WARD No.-0001	EB No.-001500	341	69	134
306663	Geni (CT)	WARD No.-0001	EB No.-001600	650	362	-
306664	Bhimram (CT)	WARD No.-0001	EB No.-000100	407	-	-
306664	Bhimram (CT)	WARD No.-0001	EB No.-0002 SUB-EB No.01	655	111	-
306664	Bhimram (CT)	WARD No.-0001	EB No.-0002 SUB-EB No.02	488	92	12
306664	Bhimram (CT)	WARD No.-0001	EB No.-000300	683	196	18
306664	Bhimram (CT)	WARD No.-0001	EB No.-000400	461	350	22
306664	Bhimram (CT)	WARD No.-0001	EB No.-000500	467	190	148
306664	Bhimram (CT)	WARD No.-0001	EB No.-000600	426	249	6
306664	Bhimram (CT)	WARD No.-0001	EB No.-000700	386	159	12
306664	Bhimram (CT)	WARD No.-0001	EB No.-000800	446	22	-
306664	Bhimram (CT)	WARD No.-0001	EB No.-0009 SUB-EB No.01	562	65	54
306664	Bhimram (CT)	WARD No.-0001	EB No.-0009 SUB-EB No.02	341	153	3

APPENDIX TO DISTRICT PRIMARY CENSUS ABSTRACT
TOTAL, SCHEDULED CASTES AND SCHEDULED TRIBES POPULATION - URBAN BLOCK WISE

Location Code	Name of Town	Name of Ward	Boundaries of Urban Block / EB Number	Total Population	Scheduled Castes Population	Scheduled Tribes Population
1	2	3	4	5	6	7
306664	Bhimram (CT)	WARD No.-0001	EB No.-001000	89	15	-
306664	Bhimram (CT)	WARD No.-0001	EB No.-0011 SUB-EB No.01	572	392	16
306664	Bhimram (CT)	WARD No.-0001	EB No.-0011 SUB-EB No.02	354	145	22
306664	Bhimram (CT)	WARD No.-0001	EB No.-001200	407	-	60
306664	Bhimram (CT)	WARD No.-0001	EB No.-001300	495	26	-
306664	Bhimram (CT)	WARD No.-0001	EB No.-001400	275	111	37
306664	Bhimram (CT)	WARD No.-0001	EB No.-0015 SUB-EB No.01	488	38	122
306664	Bhimram (CT)	WARD No.-0001	EB No.-0015 SUB-EB No.02	468	151	41
306664	Bhimram (CT)	WARD No.-0001	EB No.-001600	304	26	36
306664	Bhimram (CT)	WARD No.-0001	EB No.-001700	398	128	66
306664	Bhimram (CT)	WARD No.-0001	EB No.-001800	527	337	25
306664	Bhimram (CT)	WARD No.-0001	EB No.-001900	728	344	-
306664	Bhimram (CT)	WARD No.-0001	EB No.-002000	631	32	10
306665	Lalman (CT)	WARD No.-0001	EB No.-0001 SUB-EB No.01	579	208	-
306665	Lalman (CT)	WARD No.-0001	EB No.-0001 SUB-EB No.02	536	228	3
306665	Lalman (CT)	WARD No.-0001	EB No.-000200	506	68	6
306665	Lalman (CT)	WARD No.-0001	EB No.-000300	316	-	-
306665	Lalman (CT)	WARD No.-0001	EB No.-000400	279	83	-
306665	Lalman (CT)	WARD No.-0001	EB No.-0005 SUB-EB No.01	645	190	-
306665	Lalman (CT)	WARD No.-0001	EB No.-0005 SUB-EB No.02	182	50	-
306665	Lalman (CT)	WARD No.-0001	EB No.-000600	680	338	28
306665	Lalman (CT)	WARD No.-0001	EB No.-000700	635	479	-
306665	Lalman (CT)	WARD No.-0001	EB No.-000800	438	378	1
306665	Lalman (CT)	WARD No.-0001	EB No.-000900	454	445	-
306665	Lalman (CT)	WARD No.-0001	EB No.-001000	760	707	-
306665	Lalman (CT)	WARD No.-0001	EB No.-001100	443	428	8
306665	Lalman (CT)	WARD No.-0001	EB No.-001200	441	433	-
306666	Dakshin Bagdogra (CT)	WARD No.-0001	EB No.-000100	487	-	424
306666	Dakshin Bagdogra (CT)	WARD No.-0001	EB No.-000200	500	4	99
306666	Dakshin Bagdogra (CT)	WARD No.-0001	EB No.-000300	611	47	95
306666	Dakshin Bagdogra (CT)	WARD No.-0001	EB No.-000400	603	-	-
306666	Dakshin Bagdogra (CT)	WARD No.-0001	EB No.-380100	446	16	2
306854	Shyamdhan (CT)	WARD No.-0001	EB No.-000100	552	535	-
306854	Shyamdhan (CT)	WARD No.-0001	EB No.-000200	539	522	-
306854	Shyamdhan (CT)	WARD No.-0001	EB No.-000300	556	519	7
306854	Shyamdhan (CT)	WARD No.-0001	EB No.-000400	543	541	-
306854	Shyamdhan (CT)	WARD No.-0001	EB No.-000500	591	548	-
306854	Shyamdhan (CT)	WARD No.-0001	EB No.-000600	585	554	-
306854	Shyamdhan (CT)	WARD No.-0001	EB No.-0007 SUB-EB No.01	392	199	1
306854	Shyamdhan (CT)	WARD No.-0001	EB No.-0007 SUB-EB No.02	432	247	-
306854	Shyamdhan (CT)	WARD No.-0001	EB No.-000800	563	354	12
306854	Shyamdhan (CT)	WARD No.-0001	EB No.-000900	439	264	-
306855	Kharibari (CT)	WARD No.-0001	EB No.-001000	377	174	21
306855	Kharibari (CT)	WARD No.-0001	EB No.-001100	610	367	7

APPENDIX TO DISTRICT PRIMARY CENSUS ABSTRACT
TOTAL, SCHEDULED CASTES AND SCHEDULED TRIBES POPULATION - URBAN BLOCK WISE

Location Code	Name of Town	Name of Ward	Boundaries of Urban Block / EB Number	Total Population	Scheduled Castes Population	Scheduled Tribes Population
1	2	3	4	5	6	7
306855	Kharibari (CT)	WARD No.-0001	EB No.-001200	716	235	-
306855	Kharibari (CT)	WARD No.-0001	EB No.-001300	449	359	-
306855	Kharibari (CT)	WARD No.-0001	EB No.-001400	539	331	8
306855	Kharibari (CT)	WARD No.-0001	EB No.-001500	685	58	3
306855	Kharibari (CT)	WARD No.-0001	EB No.-001600	513	54	-
306855	Kharibari (CT)	WARD No.-0001	EB No.-0017 SUB-EB No.01	489	177	3
306855	Kharibari (CT)	WARD No.-0001	EB No.-0017 SUB-EB No.02	396	203	-
306855	Kharibari (CT)	WARD No.-0001	EB No.-001800	452	169	54
306855	Kharibari (CT)	WARD No.-0001	EB No.-001900	612	251	-
306855	Kharibari (CT)	WARD No.-0001	EB No.-0020 SUB-EB No.01	435	47	-
306855	Kharibari (CT)	WARD No.-0001	EB No.-0020 SUB-EB No.02	387	-	-
801634	Darjiling (M)	WARD No.-0001	EB No.-000100	412	32	193
801634	Darjiling (M)	WARD No.-0001	EB No.-000200	609	73	150
801634	Darjiling (M)	WARD No.-0001	EB No.-000300	269	19	33
801634	Darjiling (M)	WARD No.-0001	EB No.-000400	590	-	127
801634	Darjiling (M)	WARD No.-0001	EB No.-000500	572	11	87
801634	Darjiling (M)	WARD No.-0001	EB No.-000600	482	28	147
801634	Darjiling (M)	WARD No.-0001	EB No.-000700	360	8	-
801634	Darjiling (M)	WARD No.-0002	EB No.-000800	403	23	109
801634	Darjiling (M)	WARD No.-0002	EB No.-000900	379	18	165
801634	Darjiling (M)	WARD No.-0002	EB No.-001000	334	3	176
801634	Darjiling (M)	WARD No.-0002	EB No.-001100	755	131	256
801634	Darjiling (M)	WARD No.-0002	EB No.-001200	350	3	171
801634	Darjiling (M)	WARD No.-0002	EB No.-001300	564	77	240
801634	Darjiling (M)	WARD No.-0002	EB No.-001400	551	51	223
801634	Darjiling (M)	WARD No.-0002	EB No.-001500	698	92	442
801634	Darjiling (M)	WARD No.-0003	EB No.-001600	289	4	151
801634	Darjiling (M)	WARD No.-0003	EB No.-001700	476	9	232
801634	Darjiling (M)	WARD No.-0003	EB No.-001800	477	14	278
801634	Darjiling (M)	WARD No.-0003	EB No.-001900	458	27	262
801634	Darjiling (M)	WARD No.-0004	EB No.-002000	207	-	113
801634	Darjiling (M)	WARD No.-0004	EB No.-002100	462	-	190
801634	Darjiling (M)	WARD No.-0004	EB No.-002200	459	-	246
801634	Darjiling (M)	WARD No.-0004	EB No.-002300	509	5	246
801634	Darjiling (M)	WARD No.-0004	EB No.-002400	531	33	309
801634	Darjiling (M)	WARD No.-0004	EB No.-002500	583	20	234
801634	Darjiling (M)	WARD No.-0004	EB No.-002600	716	2	349
801634	Darjiling (M)	WARD No.-0004	EB No.-002700	669	15	141
801634	Darjiling (M)	WARD No.-0005	EB No.-002800	194	7	80
801634	Darjiling (M)	WARD No.-0005	EB No.-002900	755	15	89
801634	Darjiling (M)	WARD No.-0005	EB No.-003000	253	3	129
801634	Darjiling (M)	WARD No.-0005	EB No.-003100	401	-	138
801634	Darjiling (M)	WARD No.-0005	EB No.-003200	611	13	130
801634	Darjiling (M)	WARD No.-0005	EB No.-003300	465	13	56

APPENDIX TO DISTRICT PRIMARY CENSUS ABSTRACT
TOTAL, SCHEDULED CASTES AND SCHEDULED TRIBES POPULATION - URBAN BLOCK WISE

Location Code	Name of Town	Name of Ward	Boundaries of Urban Block / EB Number	Total Population	Scheduled Castes Population	Scheduled Tribes Population
1	2	3	4	5	6	7
801634	Darjiling (M)	WARD No.-0005	EB No.-377000	587	200	126
801634	Darjiling (M)	WARD No.-0005	EB No.-377100	476	119	143
801634	Darjiling (M)	WARD No.-0005	EB No.-377200	40	-	1
801634	Darjiling (M)	WARD No.-0005	EB No.-377300	100	-	-
801634	Darjiling (M)	WARD No.-0005	EB No.-377400	169	-	14
801634	Darjiling (M)	WARD No.-0005	EB No.-377500	206	10	35
801634	Darjiling (M)	WARD No.-0005	EB No.-377600	133	-	-
801634	Darjiling (M)	WARD No.-0006	EB No.-003400	624	4	23
801634	Darjiling (M)	WARD No.-0006	EB No.-003500	279	6	8
801634	Darjiling (M)	WARD No.-0006	EB No.-003600	319	-	-
801634	Darjiling (M)	WARD No.-0006	EB No.-003700	344	-	5
801634	Darjiling (M)	WARD No.-0006	EB No.-003800	818	-	4
801634	Darjiling (M)	WARD No.-0006	EB No.-003900	682	6	12
801634	Darjiling (M)	WARD No.-0006	EB No.-004000	707	18	51
801634	Darjiling (M)	WARD No.-0006	EB No.-004100	782	15	32
801634	Darjiling (M)	WARD No.-0007	EB No.-004200	766	16	304
801634	Darjiling (M)	WARD No.-0007	EB No.-004300	445	55	266
801634	Darjiling (M)	WARD No.-0007	EB No.-004400	508	26	119
801634	Darjiling (M)	WARD No.-0007	EB No.-004500	466	50	103
801634	Darjiling (M)	WARD No.-0007	EB No.-004600	472	47	138
801634	Darjiling (M)	WARD No.-0007	EB No.-004700	788	120	126
801634	Darjiling (M)	WARD No.-0007	EB No.-004800	650	52	193
801634	Darjiling (M)	WARD No.-0007	EB No.-004900	774	66	178
801634	Darjiling (M)	WARD No.-0008	EB No.-005000	529	72	92
801634	Darjiling (M)	WARD No.-0008	EB No.-005100	515	88	191
801634	Darjiling (M)	WARD No.-0008	EB No.-005200	796	61	314
801634	Darjiling (M)	WARD No.-0008	EB No.-005300	445	88	35
801634	Darjiling (M)	WARD No.-0008	EB No.-005400	344	98	31
801634	Darjiling (M)	WARD No.-0008	EB No.-005500	600	57	158
801634	Darjiling (M)	WARD No.-0008	EB No.-005600	350	46	53
801634	Darjiling (M)	WARD No.-0008	EB No.-005700	156	9	26
801634	Darjiling (M)	WARD No.-0008	EB No.-005800	356	-	27
801634	Darjiling (M)	WARD No.-0009	EB No.-005900	243	32	70
801634	Darjiling (M)	WARD No.-0009	EB No.-006000	364	45	85
801634	Darjiling (M)	WARD No.-0009	EB No.-006100	343	39	87
801634	Darjiling (M)	WARD No.-0009	EB No.-006200	507	87	145
801634	Darjiling (M)	WARD No.-0009	EB No.-006300	255	87	54
801634	Darjiling (M)	WARD No.-0009	EB No.-006400	751	45	72
801634	Darjiling (M)	WARD No.-0010	EB No.-006500	670	45	198
801634	Darjiling (M)	WARD No.-0010	EB No.-006600	646	62	315
801634	Darjiling (M)	WARD No.-0010	EB No.-006700	855	60	46
801634	Darjiling (M)	WARD No.-0010	EB No.-006800	612	33	35
801634	Darjiling (M)	WARD No.-0011	EB No.-006900	324	14	30
801634	Darjiling (M)	WARD No.-0011	EB No.-007000	387	35	96

APPENDIX TO DISTRICT PRIMARY CENSUS ABSTRACT
TOTAL, SCHEDULED CASTES AND SCHEDULED TRIBES POPULATION - URBAN BLOCK WISE

Location Code	Name of Town	Name of Ward	Boundaries of Urban Block / EB Number	Total Population	Scheduled Castes Population	Scheduled Tribes Population
1	2	3	4	5	6	7
801634	Darjiling (M)	WARD No.-0011	EB No.-007100	710	92	209
801634	Darjiling (M)	WARD No.-0011	EB No.-007200	921	34	143
801634	Darjiling (M)	WARD No.-0011	EB No.-007300	874	4	304
801634	Darjiling (M)	WARD No.-0011	EB No.-007400	392	22	138
801634	Darjiling (M)	WARD No.-0011	EB No.-007500	372	16	112
801634	Darjiling (M)	WARD No.-0012	EB No.-007600	463	5	55
801634	Darjiling (M)	WARD No.-0012	EB No.-007700	737	35	64
801634	Darjiling (M)	WARD No.-0012	EB No.-007800	324	30	12
801634	Darjiling (M)	WARD No.-0012	EB No.-007900	410	85	73
801634	Darjiling (M)	WARD No.-0012	EB No.-008000	410	48	87
801634	Darjiling (M)	WARD No.-0012	EB No.-008100	530	56	239
801634	Darjiling (M)	WARD No.-0012	EB No.-008200	760	-	59
801634	Darjiling (M)	WARD No.-0013	EB No.-008300	500	23	197
801634	Darjiling (M)	WARD No.-0013	EB No.-008400	519	38	219
801634	Darjiling (M)	WARD No.-0013	EB No.-008500	392	31	116
801634	Darjiling (M)	WARD No.-0013	EB No.-008600	513	32	361
801634	Darjiling (M)	WARD No.-0013	EB No.-008700	369	4	309
801634	Darjiling (M)	WARD No.-0014	EB No.-008800	451	2	-
801634	Darjiling (M)	WARD No.-0014	EB No.-008900	633	7	50
801634	Darjiling (M)	WARD No.-0014	EB No.-009000	304	1	7
801634	Darjiling (M)	WARD No.-0014	EB No.-009100	290	-	-
801634	Darjiling (M)	WARD No.-0014	EB No.-009200	614	11	77
801634	Darjiling (M)	WARD No.-0014	EB No.-009300	495	21	105
801634	Darjiling (M)	WARD No.-0014	EB No.-009400	545	35	80
801634	Darjiling (M)	WARD No.-0014	EB No.-009500	994	13	52
801634	Darjiling (M)	WARD No.-0014	EB No.-009600	527	21	150
801634	Darjiling (M)	WARD No.-0014	EB No.-009700	618	12	235
801634	Darjiling (M)	WARD No.-0014	EB No.-009800	957	14	131
801634	Darjiling (M)	WARD No.-0015	EB No.-009900	735	21	297
801634	Darjiling (M)	WARD No.-0015	EB No.-010000	460	13	165
801634	Darjiling (M)	WARD No.-0015	EB No.-010100	556	31	155
801634	Darjiling (M)	WARD No.-0016	EB No.-010200	531	38	57
801634	Darjiling (M)	WARD No.-0016	EB No.-010300	645	32	59
801634	Darjiling (M)	WARD No.-0016	EB No.-010400	595	47	76
801634	Darjiling (M)	WARD No.-0016	EB No.-010500	703	66	214
801634	Darjiling (M)	WARD No.-0016	EB No.-010600	507	38	95
801634	Darjiling (M)	WARD No.-0016	EB No.-010700	735	97	152
801634	Darjiling (M)	WARD No.-0016	EB No.-010800	444	11	23
801634	Darjiling (M)	WARD No.-0016	EB No.-010900	489	-	4
801634	Darjiling (M)	WARD No.-0017	EB No.-011000	992	106	168
801634	Darjiling (M)	WARD No.-0017	EB No.-0111 SUB-EB No.01	451	-	-
801634	Darjiling (M)	WARD No.-0017	EB No.-0111 SUB-EB No.02	609	5	12
801634	Darjiling (M)	WARD No.-0017	EB No.-011200	316	3	-
801634	Darjiling (M)	WARD No.-0017	EB No.-011300	635	28	41

APPENDIX TO DISTRICT PRIMARY CENSUS ABSTRACT
TOTAL, SCHEDULED CASTES AND SCHEDULED TRIBES POPULATION - URBAN BLOCK WISE

Location Code	Name of Town	Name of Ward	Boundaries of Urban Block / EB Number	Total Population	Scheduled Castes Population	Scheduled Tribes Population
1	2	3	4	5	6	7
801634	Darjiling (M)	WARD No.-0017	EB No.-011400	359	23	102
801634	Darjiling (M)	WARD No.-0017	EB No.-011500	427	21	56
801634	Darjiling (M)	WARD No.-0017	EB No.-011600	577	173	92
801634	Darjiling (M)	WARD No.-0017	EB No.-011700	478	50	9
801634	Darjiling (M)	WARD No.-0017	EB No.-011800	324	81	106
801634	Darjiling (M)	WARD No.-0018	EB No.-011900	844	94	45
801634	Darjiling (M)	WARD No.-0018	EB No.-012000	292	16	20
801634	Darjiling (M)	WARD No.-0018	EB No.-012100	533	166	23
801634	Darjiling (M)	WARD No.-0018	EB No.-012200	414	65	61
801634	Darjiling (M)	WARD No.-0018	EB No.-012300	657	94	138
801634	Darjiling (M)	WARD No.-0018	EB No.-012400	453	42	152
801634	Darjiling (M)	WARD No.-0018	EB No.-012500	322	10	126
801634	Darjiling (M)	WARD No.-0018	EB No.-012600	708	89	111
801634	Darjiling (M)	WARD No.-0019	EB No.-012700	422	16	72
801634	Darjiling (M)	WARD No.-0019	EB No.-012800	266	19	58
801634	Darjiling (M)	WARD No.-0019	EB No.-012900	585	125	105
801634	Darjiling (M)	WARD No.-0019	EB No.-013000	1070	113	121
801634	Darjiling (M)	WARD No.-0019	EB No.-013100	667	55	194
801634	Darjiling (M)	WARD No.-0019	EB No.-013200	649	127	78
801634	Darjiling (M)	WARD No.-0020	EB No.-013300	749	17	236
801634	Darjiling (M)	WARD No.-0020	EB No.-013400	458	14	79
801634	Darjiling (M)	WARD No.-0020	EB No.-013500	534	46	33
801634	Darjiling (M)	WARD No.-0021	EB No.-013600	322	20	178
801634	Darjiling (M)	WARD No.-0021	EB No.-013700	762	6	408
801634	Darjiling (M)	WARD No.-0021	EB No.-013800	141	1	48
801634	Darjiling (M)	WARD No.-0021	EB No.-013900	394	31	131
801634	Darjiling (M)	WARD No.-0022	EB No.-014000	710	38	76
801634	Darjiling (M)	WARD No.-0022	EB No.-014100	700	88	120
801634	Darjiling (M)	WARD No.-0022	EB No.-014200	371	45	67
801634	Darjiling (M)	WARD No.-0022	EB No.-014300	408	36	113
801634	Darjiling (M)	WARD No.-0023	EB No.-014400	386	116	54
801634	Darjiling (M)	WARD No.-0023	EB No.-014500	582	72	117
801634	Darjiling (M)	WARD No.-0023	EB No.-014600	717	94	121
801634	Darjiling (M)	WARD No.-0023	EB No.-014700	521	36	223
801634	Darjiling (M)	WARD No.-0023	EB No.-014800	633	5	163
801634	Darjiling (M)	WARD No.-0023	EB No.-014900	633	71	96
801634	Darjiling (M)	WARD No.-0023	EB No.-015000	668	-	144
801634	Darjiling (M)	WARD No.-0023	EB No.-015100	411	4	28
801634	Darjiling (M)	WARD No.-0023	EB No.-015200	403	4	100
801634	Darjiling (M)	WARD No.-0024	EB No.-015300	446	17	134
801634	Darjiling (M)	WARD No.-0024	EB No.-015400	909	45	81
801634	Darjiling (M)	WARD No.-0025	EB No.-015500	215	-	41
801634	Darjiling (M)	WARD No.-0025	EB No.-015600	686	60	47
801634	Darjiling (M)	WARD No.-0025	EB No.-015700	418	42	50

APPENDIX TO DISTRICT PRIMARY CENSUS ABSTRACT
TOTAL, SCHEDULED CASTES AND SCHEDULED TRIBES POPULATION - URBAN BLOCK WISE

Location Code	Name of Town	Name of Ward	Boundaries of Urban Block / EB Number	Total Population	Scheduled Castes Population	Scheduled Tribes Population
1	2	3	4	5	6	7
801634	Darjiling (M)	WARD No.-0025	EB No.-015800	859	80	54
801634	Darjiling (M)	WARD No.-0026	EB No.-015900	586	73	115
801634	Darjiling (M)	WARD No.-0026	EB No.-016000	402	54	13
801634	Darjiling (M)	WARD No.-0026	EB No.-016100	396	89	77
801634	Darjiling (M)	WARD No.-0026	EB No.-016200	245	13	64
801634	Darjiling (M)	WARD No.-0026	EB No.-016300	555	116	59
801634	Darjiling (M)	WARD No.-0026	EB No.-016400	780	205	86
801634	Darjiling (M)	WARD No.-0027	EB No.-016500	392	107	70
801634	Darjiling (M)	WARD No.-0027	EB No.-016600	468	138	95
801634	Darjiling (M)	WARD No.-0027	EB No.-016700	422	52	46
801634	Darjiling (M)	WARD No.-0027	EB No.-016800	498	37	61
801634	Darjiling (M)	WARD No.-0027	EB No.-016900	543	-	-
801634	Darjiling (M)	WARD No.-0027	EB No.-017000	362	18	9
801634	Darjiling (M)	WARD No.-0027	EB No.-017100	459	12	116
801634	Darjiling (M)	WARD No.-0027	EB No.-017200	471	7	71
801634	Darjiling (M)	WARD No.-0028	EB No.-017300	521	25	236
801634	Darjiling (M)	WARD No.-0028	EB No.-017400	438	5	117
801634	Darjiling (M)	WARD No.-0028	EB No.-017500	461	8	132
801634	Darjiling (M)	WARD No.-0028	EB No.-017600	498	44	95
801634	Darjiling (M)	WARD No.-0028	EB No.-017700	378	14	145
801634	Darjiling (M)	WARD No.-0028	EB No.-017800	216	32	21
801634	Darjiling (M)	WARD No.-0028	EB No.-017900	467	16	180
801634	Darjiling (M)	WARD No.-0028	EB No.-018000	527	26	160
801634	Darjiling (M)	WARD No.-0028	EB No.-018100	506	21	74
801634	Darjiling (M)	WARD No.-0028	EB No.-018200	421	4	30
801634	Darjiling (M)	WARD No.-0028	EB No.-018300	589	-	226
801634	Darjiling (M)	WARD No.-0029	EB No.-018400	350	38	82
801634	Darjiling (M)	WARD No.-0029	EB No.-018500	282	46	116
801634	Darjiling (M)	WARD No.-0029	EB No.-018600	432	29	93
801634	Darjiling (M)	WARD No.-0029	EB No.-018700	314	27	76
801634	Darjiling (M)	WARD No.-0029	EB No.-018800	315	17	47
801634	Darjiling (M)	WARD No.-0029	EB No.-018900	236	73	89
801634	Darjiling (M)	WARD No.-0029	EB No.-019000	617	88	184
801634	Darjiling (M)	WARD No.-0029	EB No.-019100	698	74	163
801634	Darjiling (M)	WARD No.-0029	EB No.-019200	592	75	240
801634	Darjiling (M)	WARD No.-0029	EB No.-019300	419	59	130
801634	Darjiling (M)	WARD No.-0029	EB No.-019400	430	23	122
801634	Darjiling (M)	WARD No.-0029	EB No.-0195 SUB-EB No.01	524	47	95
801634	Darjiling (M)	WARD No.-0029	EB No.-0195 SUB-EB No.02	484	8	138
801634	Darjiling (M)	WARD No.-0029	EB No.-019600	210	22	50
801634	Darjiling (M)	WARD No.-0029	EB No.-019700	310	5	44
801634	Darjiling (M)	WARD No.-0030	EB No.-019800	584	10	94
801634	Darjiling (M)	WARD No.-0030	EB No.-019900	481	34	103
801634	Darjiling (M)	WARD No.-0030	EB No.-020000	591	24	142

APPENDIX TO DISTRICT PRIMARY CENSUS ABSTRACT
TOTAL, SCHEDULED CASTES AND SCHEDULED TRIBES POPULATION - URBAN BLOCK WISE

Location Code	Name of Town	Name of Ward	Boundaries of Urban Block / EB Number	Total Population	Scheduled Castes Population	Scheduled Tribes Population
1	2	3	4	5	6	7
801634	Darjiling (M)	WARD No.-0030	EB No.-020100	825	-	32
801634	Darjiling (M)	WARD No.-0030	EB No.-020200	343	6	51
801634	Darjiling (M)	WARD No.-0030	EB No.-020300	272	-	-
801634	Darjiling (M)	WARD No.-0030	EB No.-020400	396	-	-
801634	Darjiling (M)	WARD No.-0030	EB No.-020500	843	17	152
801634	Darjiling (M)	WARD No.-0031	EB No.-020600	532	92	98
801634	Darjiling (M)	WARD No.-0031	EB No.-020700	860	155	257
801634	Darjiling (M)	WARD No.-0031	EB No.-020800	348	19	184
801634	Darjiling (M)	WARD No.-0031	EB No.-020900	424	55	144
801634	Darjiling (M)	WARD No.-0031	EB No.-021000	576	95	184
801634	Darjiling (M)	WARD No.-0031	EB No.-021100	415	23	16
801634	Darjiling (M)	WARD No.-0031	EB No.-021200	384	-	16
801634	Darjiling (M)	WARD No.-0031	EB No.-021300	313	40	76
801634	Darjiling (M)	WARD No.-0031	EB No.-021400	403	1	22
801634	Darjiling (M)	WARD No.-0031	EB No.-021500	714	6	457
801634	Darjiling (M)	WARD No.-0032	EB No.-021600	258	-	38
801634	Darjiling (M)	WARD No.-0032	EB No.-021700	523	86	87
801634	Darjiling (M)	WARD No.-0032	EB No.-021800	518	16	83
801634	Darjiling (M)	WARD No.-0032	EB No.-021900	386	18	97
801634	Darjiling (M)	WARD No.-0032	EB No.-022000	291	48	50
801634	Darjiling (M)	WARD No.-0032	EB No.-022100	438	97	141
801634	Darjiling (M)	WARD No.-0032	EB No.-022200	471	58	52
801634	Darjiling (M)	WARD No.-0032	EB No.-022300	424	44	89
801634	Darjiling (M)	WARD No.-0032	EB No.-022400	547	36	102
801634	Darjiling (M)	WARD No.-0032	EB No.-022500	297	35	127
801634	Darjiling (M)	WARD No.-0032	EB No.-375300	214	31	46
801634	Darjiling (M)	WARD No.-0032	EB No.-375400	209	55	25
801634	Darjiling (M)	WARD No.-0032	EB No.-375500	715	8	4
801634	Darjiling (M)	WARD No.-0032	EB No.-375600	71	-	-
801634	Darjiling (M)	WARD No.-0032	EB No.-375700	39	-	-
801634	Darjiling (M)	WARD No.-0032	EB No.-375800	141	13	13
801634	Darjiling (M)	WARD No.-0032	EB No.-375900	9	-	2
801635	Kalimpong (M)	WARD No.-0001	EB No.-001900	596	68	50
801635	Kalimpong (M)	WARD No.-0001	EB No.-002000	464	16	68
801635	Kalimpong (M)	WARD No.-0001	EB No.-002100	372	61	72
801635	Kalimpong (M)	WARD No.-0002	EB No.-005000	311	28	135
801635	Kalimpong (M)	WARD No.-0002	EB No.-005100	591	33	36
801635	Kalimpong (M)	WARD No.-0002	EB No.-005200	541	38	91
801635	Kalimpong (M)	WARD No.-0003	EB No.-005300	338	-	-
801635	Kalimpong (M)	WARD No.-0003	EB No.-005400	420	9	126
801635	Kalimpong (M)	WARD No.-0003	EB No.-005500	350	5	29
801635	Kalimpong (M)	WARD No.-0003	EB No.-005600	152	-	40
801635	Kalimpong (M)	WARD No.-0004	EB No.-001500	135	-	105
801635	Kalimpong (M)	WARD No.-0004	EB No.-001600	517	50	167

APPENDIX TO DISTRICT PRIMARY CENSUS ABSTRACT
TOTAL, SCHEDULED CASTES AND SCHEDULED TRIBES POPULATION - URBAN BLOCK WISE

Location Code	Name of Town	Name of Ward	Boundaries of Urban Block / EB Number	Total Population	Scheduled Castes Population	Scheduled Tribes Population
1	2	3	4	5	6	7
801635	Kalimpong (M)	WARD No.-0004	EB No.-001700	215	43	50
801635	Kalimpong (M)	WARD No.-0004	EB No.-0018 SUB-EB No.01	654	74	139
801635	Kalimpong (M)	WARD No.-0004	EB No.-0018 SUB-EB No.02	549	62	114
801635	Kalimpong (M)	WARD No.-0005	EB No.-001000	383	38	73
801635	Kalimpong (M)	WARD No.-0005	EB No.-001100	751	45	233
801635	Kalimpong (M)	WARD No.-0005	EB No.-001200	625	68	242
801635	Kalimpong (M)	WARD No.-0005	EB No.-0013 SUB-EB No.01	450	42	149
801635	Kalimpong (M)	WARD No.-0005	EB No.-0013 SUB-EB No.02	405	94	83
801635	Kalimpong (M)	WARD No.-0005	EB No.-001400	551	92	150
801635	Kalimpong (M)	WARD No.-0006	EB No.-000800	672	174	187
801635	Kalimpong (M)	WARD No.-0006	EB No.-000900	532	103	157
801635	Kalimpong (M)	WARD No.-0007	EB No.-000100	525	66	172
801635	Kalimpong (M)	WARD No.-0007	EB No.-0002 SUB-EB No.01	370	58	100
801635	Kalimpong (M)	WARD No.-0007	EB No.-0002 SUB-EB No.02	499	7	56
801635	Kalimpong (M)	WARD No.-0007	EB No.-000300	645	63	99
801635	Kalimpong (M)	WARD No.-0007	EB No.-000400	376	38	180
801635	Kalimpong (M)	WARD No.-0007	EB No.-000500	712	179	64
801635	Kalimpong (M)	WARD No.-0007	EB No.-000600	291	16	59
801635	Kalimpong (M)	WARD No.-0007	EB No.-000700	354	3	69
801635	Kalimpong (M)	WARD No.-0008	EB No.-005700	386	31	139
801635	Kalimpong (M)	WARD No.-0008	EB No.-0058 SUB-EB No.01	474	64	145
801635	Kalimpong (M)	WARD No.-0008	EB No.-0058 SUB-EB No.02	567	103	103
801635	Kalimpong (M)	WARD No.-0008	EB No.-0059 SUB-EB No.01	499	50	133
801635	Kalimpong (M)	WARD No.-0008	EB No.-0059 SUB-EB No.02	384	33	148
801635	Kalimpong (M)	WARD No.-0009	EB No.-006000	706	2	99
801635	Kalimpong (M)	WARD No.-0009	EB No.-006100	419	14	114
801635	Kalimpong (M)	WARD No.-0009	EB No.-006200	422	22	153
801635	Kalimpong (M)	WARD No.-0010	EB No.-006300	613	106	122
801635	Kalimpong (M)	WARD No.-0010	EB No.-006400	296	62	52
801635	Kalimpong (M)	WARD No.-0010	EB No.-006500	309	33	54
801635	Kalimpong (M)	WARD No.-0011	EB No.-0066 SUB-EB No.01	665	-	4
801635	Kalimpong (M)	WARD No.-0011	EB No.-0066 SUB-EB No.02	560	100	26
801635	Kalimpong (M)	WARD No.-0011	EB No.-006700	392	44	27
801635	Kalimpong (M)	WARD No.-0011	EB No.-006800	612	118	159
801635	Kalimpong (M)	WARD No.-0011	EB No.-0069 SUB-EB No.01	452	135	79
801635	Kalimpong (M)	WARD No.-0011	EB No.-0069 SUB-EB No.02	461	35	91
801635	Kalimpong (M)	WARD No.-0012	EB No.-007000	519	18	80
801635	Kalimpong (M)	WARD No.-0012	EB No.-007100	445	60	43
801635	Kalimpong (M)	WARD No.-0013	EB No.-0072 SUB-EB No.01	415	1	1
801635	Kalimpong (M)	WARD No.-0013	EB No.-0072 SUB-EB No.02	470	22	101
801635	Kalimpong (M)	WARD No.-0013	EB No.-0073 SUB-EB No.01	545	32	163
801635	Kalimpong (M)	WARD No.-0013	EB No.-0073 SUB-EB No.02	467	15	177
801635	Kalimpong (M)	WARD No.-0013	EB No.-007400	682	45	220
801635	Kalimpong (M)	WARD No.-0013	EB No.-007500	527	78	99

APPENDIX TO DISTRICT PRIMARY CENSUS ABSTRACT
TOTAL, SCHEDULED CASTES AND SCHEDULED TRIBES POPULATION - URBAN BLOCK WISE

Location Code	Name of Town	Name of Ward	Boundaries of Urban Block / EB Number	Total Population	Scheduled Castes Population	Scheduled Tribes Population
1	2	3	4	5	6	7
801635	Kalimpong (M)	WARD No.-0014	EB No.-007600	271	4	57
801635	Kalimpong (M)	WARD No.-0014	EB No.-007700	425	10	138
801635	Kalimpong (M)	WARD No.-0014	EB No.-007800	233	8	61
801635	Kalimpong (M)	WARD No.-0014	EB No.-007900	177	11	58
801635	Kalimpong (M)	WARD No.-0015	EB No.-0080 SUB-EB No.01	669	96	81
801635	Kalimpong (M)	WARD No.-0015	EB No.-0080 SUB-EB No.02	655	178	106
801635	Kalimpong (M)	WARD No.-0015	EB No.-0081 SUB-EB No.01	496	118	121
801635	Kalimpong (M)	WARD No.-0015	EB No.-0081 SUB-EB No.02	543	32	212
801635	Kalimpong (M)	WARD No.-0015	EB No.-008200	123	-	39
801635	Kalimpong (M)	WARD No.-0016	EB No.-008300	178	27	67
801635	Kalimpong (M)	WARD No.-0016	EB No.-0084 SUB-EB No.01	449	40	41
801635	Kalimpong (M)	WARD No.-0016	EB No.-0084 SUB-EB No.02	498	50	54
801635	Kalimpong (M)	WARD No.-0016	EB No.-008500	378	37	85
801635	Kalimpong (M)	WARD No.-0016	EB No.-008600	364	61	33
801635	Kalimpong (M)	WARD No.-0016	EB No.-370300	279	4	1
801635	Kalimpong (M)	WARD No.-0016	EB No.-370400	356	7	4
801635	Kalimpong (M)	WARD No.-0016	EB No.-370500	136	-	-
801635	Kalimpong (M)	WARD No.-0016	EB No.-370600	350	6	7
801635	Kalimpong (M)	WARD No.-0016	EB No.-370700	566	2	-
801635	Kalimpong (M)	WARD No.-0016	EB No.-370800	158	5	-
801635	Kalimpong (M)	WARD No.-0016	EB No.-370900	86	-	-
801635	Kalimpong (M)	WARD No.-0016	EB No.-371000	104	1	-
801635	Kalimpong (M)	WARD No.-0016	EB No.-371100	835	14	2
801635	Kalimpong (M)	WARD No.-0017	EB No.-003800	145	19	10
801635	Kalimpong (M)	WARD No.-0017	EB No.-003900	463	119	47
801635	Kalimpong (M)	WARD No.-0017	EB No.-004000	237	102	9
801635	Kalimpong (M)	WARD No.-0018	EB No.-004100	243	12	40
801635	Kalimpong (M)	WARD No.-0018	EB No.-004200	541	62	72
801635	Kalimpong (M)	WARD No.-0018	EB No.-004300	681	82	148
801635	Kalimpong (M)	WARD No.-0019	EB No.-0032 SUB-EB No.01	511	116	173
801635	Kalimpong (M)	WARD No.-0019	EB No.-0032 SUB-EB No.02	283	23	105
801635	Kalimpong (M)	WARD No.-0019	EB No.-003300	450	47	162
801635	Kalimpong (M)	WARD No.-0019	EB No.-003400	682	106	144
801635	Kalimpong (M)	WARD No.-0019	EB No.-003500	263	15	65
801635	Kalimpong (M)	WARD No.-0019	EB No.-003600	590	68	110
801635	Kalimpong (M)	WARD No.-0019	EB No.-003700	528	97	61
801635	Kalimpong (M)	WARD No.-0019	EB No.-370100	250	49	10
801635	Kalimpong (M)	WARD No.-0019	EB No.-370200	110	11	3
801635	Kalimpong (M)	WARD No.-0020	EB No.-002700	486	10	81
801635	Kalimpong (M)	WARD No.-0020	EB No.-002800	592	16	153
801635	Kalimpong (M)	WARD No.-0020	EB No.-002900	405	-	74
801635	Kalimpong (M)	WARD No.-0020	EB No.-0030 SUB-EB No.01	376	41	106
801635	Kalimpong (M)	WARD No.-0020	EB No.-0030 SUB-EB No.02	334	30	93
801635	Kalimpong (M)	WARD No.-0020	EB No.-003100	543	72	114

APPENDIX TO DISTRICT PRIMARY CENSUS ABSTRACT
TOTAL, SCHEDULED CASTES AND SCHEDULED TRIBES POPULATION - URBAN BLOCK WISE

Location Code	Name of Town	Name of Ward	Boundaries of Urban Block / EB Number	Total Population	Scheduled Castes Population	Scheduled Tribes Population
1	2	3	4	5	6	7
801635	Kalimpong (M)	WARD No.-0021	EB No.-0022 SUB-EB No.01	348	-	-
801635	Kalimpong (M)	WARD No.-0021	EB No.-0022 SUB-EB No.02	332	56	85
801635	Kalimpong (M)	WARD No.-0021	EB No.-0023 SUB-EB No.01	378	113	80
801635	Kalimpong (M)	WARD No.-0021	EB No.-0023 SUB-EB No.02	438	69	111
801635	Kalimpong (M)	WARD No.-0021	EB No.-002400	400	14	123
801635	Kalimpong (M)	WARD No.-0021	EB No.-002500	399	45	57
801635	Kalimpong (M)	WARD No.-0021	EB No.-002600	256	49	70
801635	Kalimpong (M)	WARD No.-0022	EB No.-004700	443	34	237
801635	Kalimpong (M)	WARD No.-0022	EB No.-004800	417	15	150
801635	Kalimpong (M)	WARD No.-0022	EB No.-004900	461	20	112
801635	Kalimpong (M)	WARD No.-0023	EB No.-004400	817	77	170
801635	Kalimpong (M)	WARD No.-0023	EB No.-004500	385	23	121
801635	Kalimpong (M)	WARD No.-0023	EB No.-004600	654	112	140
801636	Mirik (NA)	WARD No.-0001	EB No.-000300	503	-	252
801636	Mirik (NA)	WARD No.-0001	EB No.-000400	401	27	216
801636	Mirik (NA)	WARD No.-0002	EB No.-000500	468	21	161
801636	Mirik (NA)	WARD No.-0002	EB No.-000600	527	55	104
801636	Mirik (NA)	WARD No.-0002	EB No.-000700	571	85	149
801636	Mirik (NA)	WARD No.-0003	EB No.-000800	789	52	303
801636	Mirik (NA)	WARD No.-0003	EB No.-000900	489	37	178
801636	Mirik (NA)	WARD No.-0003	EB No.-001000	546	74	148
801636	Mirik (NA)	WARD No.-0004	EB No.-001100	763	-	76
801636	Mirik (NA)	WARD No.-0004	EB No.-001200	547	13	46
801636	Mirik (NA)	WARD No.-0005	EB No.-0013 SUB-EB No.01	493	41	125
801636	Mirik (NA)	WARD No.-0005	EB No.-0013 SUB-EB No.02	469	36	158
801636	Mirik (NA)	WARD No.-0006	EB No.-001400	443	-	296
801636	Mirik (NA)	WARD No.-0006	EB No.-001500	416	-	320
801636	Mirik (NA)	WARD No.-0007	EB No.-001600	607	89	134
801636	Mirik (NA)	WARD No.-0007	EB No.-001700	677	12	417
801636	Mirik (NA)	WARD No.-0008	EB No.-001800	498	115	45
801636	Mirik (NA)	WARD No.-0008	EB No.-001900	623	2	183
801636	Mirik (NA)	WARD No.-0008	EB No.-002000	517	44	80
801636	Mirik (NA)	WARD No.-0009	EB No.-000100	484	-	354
801636	Mirik (NA)	WARD No.-0009	EB No.-000200	682	51	165
801637	Kurseong (M)	WARD No.-0001	EB No.-000100	270	85	33
801637	Kurseong (M)	WARD No.-0001	EB No.-000200	352	-	-
801637	Kurseong (M)	WARD No.-0001	EB No.-000300	722	-	-
801637	Kurseong (M)	WARD No.-0002	EB No.-000400	171	15	21
801637	Kurseong (M)	WARD No.-0002	EB No.-000500	204	10	16
801637	Kurseong (M)	WARD No.-0002	EB No.-000600	514	8	71
801637	Kurseong (M)	WARD No.-0002	EB No.-000700	476	64	158
801637	Kurseong (M)	WARD No.-0002	EB No.-000800	570	46	84
801637	Kurseong (M)	WARD No.-0003	EB No.-000900	419	56	120
801637	Kurseong (M)	WARD No.-0003	EB No.-0010 SUB-EB No.01	494	42	161

APPENDIX TO DISTRICT PRIMARY CENSUS ABSTRACT
TOTAL, SCHEDULED CASTES AND SCHEDULED TRIBES POPULATION - URBAN BLOCK WISE

Location Code	Name of Town	Name of Ward	Boundaries of Urban Block / EB Number	Total Population	Scheduled Castes Population	Scheduled Tribes Population
1	2	3	4	5	6	7
801637	Kurseong (M)	WARD No.-0003	EB No.-0010 SUB-EB No.02	1189	132	130
801637	Kurseong (M)	WARD No.-0003	EB No.-001100	364	16	95
801637	Kurseong (M)	WARD No.-0004	EB No.-001200	142	1	18
801637	Kurseong (M)	WARD No.-0004	EB No.-001300	195	21	52
801637	Kurseong (M)	WARD No.-0004	EB No.-001400	404	64	78
801637	Kurseong (M)	WARD No.-0004	EB No.-001500	612	15	61
801637	Kurseong (M)	WARD No.-0004	EB No.-001600	161	11	57
801637	Kurseong (M)	WARD No.-0004	EB No.-001700	472	-	44
801637	Kurseong (M)	WARD No.-0004	EB No.-001800	319	21	53
801637	Kurseong (M)	WARD No.-0004	EB No.-0019 SUB-EB No.01	633	18	76
801637	Kurseong (M)	WARD No.-0004	EB No.-0019 SUB-EB No.02	423	8	67
801637	Kurseong (M)	WARD No.-0004	EB No.-0020 SUB-EB No.01	414	-	32
801637	Kurseong (M)	WARD No.-0004	EB No.-0020 SUB-EB No.02	458	13	90
801637	Kurseong (M)	WARD No.-0005	EB No.-002100	449	98	74
801637	Kurseong (M)	WARD No.-0005	EB No.-002200	375	19	98
801637	Kurseong (M)	WARD No.-0005	EB No.-002300	514	28	141
801637	Kurseong (M)	WARD No.-0005	EB No.-002400	415	90	108
801637	Kurseong (M)	WARD No.-0005	EB No.-002500	247	12	56
801637	Kurseong (M)	WARD No.-0006	EB No.-002600	559	23	338
801637	Kurseong (M)	WARD No.-0006	EB No.-002700	172	11	52
801637	Kurseong (M)	WARD No.-0006	EB No.-0028 SUB-EB No.01	257	45	58
801637	Kurseong (M)	WARD No.-0006	EB No.-0028 SUB-EB No.02	631	95	55
801637	Kurseong (M)	WARD No.-0007	EB No.-002900	414	17	132
801637	Kurseong (M)	WARD No.-0007	EB No.-003000	240	24	30
801637	Kurseong (M)	WARD No.-0007	EB No.-003100	333	28	203
801637	Kurseong (M)	WARD No.-0007	EB No.-003200	283	-	71
801637	Kurseong (M)	WARD No.-0007	EB No.-003300	305	1	105
801637	Kurseong (M)	WARD No.-0007	EB No.-003400	735	-	3
801637	Kurseong (M)	WARD No.-0008	EB No.-003500	437	62	50
801637	Kurseong (M)	WARD No.-0008	EB No.-003600	809	38	109
801637	Kurseong (M)	WARD No.-0008	EB No.-003700	464	53	152
801637	Kurseong (M)	WARD No.-0008	EB No.-003800	452	-	-
801637	Kurseong (M)	WARD No.-0009	EB No.-003900	333	13	106
801637	Kurseong (M)	WARD No.-0009	EB No.-004000	170	1	35
801637	Kurseong (M)	WARD No.-0009	EB No.-0041 SUB-EB No.01	757	71	104
801637	Kurseong (M)	WARD No.-0009	EB No.-0041 SUB-EB No.02	784	36	417
801637	Kurseong (M)	WARD No.-0009	EB No.-004200	543	8	117
801637	Kurseong (M)	WARD No.-0009	EB No.-004300	319	24	80
801637	Kurseong (M)	WARD No.-0010	EB No.-0044 SUB-EB No.01	648	35	86
801637	Kurseong (M)	WARD No.-0010	EB No.-0044 SUB-EB No.02	215	16	42
801637	Kurseong (M)	WARD No.-0010	EB No.-004500	407	25	178
801637	Kurseong (M)	WARD No.-0010	EB No.-004600	401	85	113
801637	Kurseong (M)	WARD No.-0010	EB No.-004700	455	32	214
801637	Kurseong (M)	WARD No.-0011	EB No.-004800	400	8	93

APPENDIX TO DISTRICT PRIMARY CENSUS ABSTRACT
TOTAL, SCHEDULED CASTES AND SCHEDULED TRIBES POPULATION - URBAN BLOCK WISE

Location Code	Name of Town	Name of Ward	Boundaries of Urban Block / EB Number	Total Population	Scheduled Castes Population	Scheduled Tribes Population
1	2	3	4	5	6	7
801637	Kurseong (M)	WARD No.-0011	EB No.-004900	715	41	74
801637	Kurseong (M)	WARD No.-0012	EB No.-0050 SUB-EB No.01	512	2	-
801637	Kurseong (M)	WARD No.-0012	EB No.-0050 SUB-EB No.02	617	20	8
801637	Kurseong (M)	WARD No.-0012	EB No.-005100	160	1	34
801637	Kurseong (M)	WARD No.-0012	EB No.-005200	374	41	48
801637	Kurseong (M)	WARD No.-0013	EB No.-005300	388	11	92
801637	Kurseong (M)	WARD No.-0013	EB No.-005400	332	38	25
801637	Kurseong (M)	WARD No.-0013	EB No.-005500	363	25	127
801637	Kurseong (M)	WARD No.-0013	EB No.-005600	374	41	100
801637	Kurseong (M)	WARD No.-0013	EB No.-005700	393	12	76
801637	Kurseong (M)	WARD No.-0014	EB No.-005800	857	71	139
801637	Kurseong (M)	WARD No.-0014	EB No.-005900	400	23	101
801637	Kurseong (M)	WARD No.-0014	EB No.-006000	220	22	39
801637	Kurseong (M)	WARD No.-0014	EB No.-006100	216	8	35
801637	Kurseong (M)	WARD No.-0014	EB No.-006200	251	-	-
801637	Kurseong (M)	WARD No.-0014	EB No.-006300	296	11	101
801637	Kurseong (M)	WARD No.-0015	EB No.-006400	351	4	53
801637	Kurseong (M)	WARD No.-0015	EB No.-006500	328	9	74
801637	Kurseong (M)	WARD No.-0015	EB No.-006600	248	21	-
801637	Kurseong (M)	WARD No.-0016	EB No.-0067 SUB-EB No.01	382	19	92
801637	Kurseong (M)	WARD No.-0016	EB No.-0067 SUB-EB No.02	629	10	18
801637	Kurseong (M)	WARD No.-0016	EB No.-006800	300	81	27
801637	Kurseong (M)	WARD No.-0016	EB No.-006900	393	24	40
801637	Kurseong (M)	WARD No.-0017	EB No.-0070 SUB-EB No.01	733	36	95
801637	Kurseong (M)	WARD No.-0017	EB No.-0070 SUB-EB No.02	765	24	110
801637	Kurseong (M)	WARD No.-0017	EB No.-007100	241	6	35
801637	Kurseong (M)	WARD No.-0017	EB No.-007200	275	11	48
801637	Kurseong (M)	WARD No.-0017	EB No.-007300	339	54	54
801637	Kurseong (M)	WARD No.-0017	EB No.-007400	337	16	83
801637	Kurseong (M)	WARD No.-0017	EB No.-007500	369	42	50
801637	Kurseong (M)	WARD No.-0018	EB No.-0076 SUB-EB No.01	543	20	23
801637	Kurseong (M)	WARD No.-0018	EB No.-0076 SUB-EB No.02	496	27	86
801637	Kurseong (M)	WARD No.-0018	EB No.-007700	372	28	114
801637	Kurseong (M)	WARD No.-0018	EB No.-007800	325	18	2
801637	Kurseong (M)	WARD No.-0018	EB No.-007900	532	46	128
801637	Kurseong (M)	WARD No.-0019	EB No.-008000	246	11	106
801637	Kurseong (M)	WARD No.-0019	EB No.-008100	142	-	93
801637	Kurseong (M)	WARD No.-0019	EB No.-0082 SUB-EB No.01	218	6	51
801637	Kurseong (M)	WARD No.-0019	EB No.-0082 SUB-EB No.02	836	23	76
801637	Kurseong (M)	WARD No.-0019	EB No.-0083 SUB-EB No.01	724	9	60
801637	Kurseong (M)	WARD No.-0019	EB No.-0083 SUB-EB No.02	354	21	87
801637	Kurseong (M)	WARD No.-0020	EB No.-008400	175	20	38
801637	Kurseong (M)	WARD No.-0020	EB No.-008500	456	39	156
801637	Kurseong (M)	WARD No.-0020	EB No.-008600	423	34	195

APPENDIX TO DISTRICT PRIMARY CENSUS ABSTRACT
TOTAL, SCHEDULED CASTES AND SCHEDULED TRIBES POPULATION - URBAN BLOCK WISE

Location Code	Name of Town	Name of Ward	Boundaries of Urban Block / EB Number	Total Population	Scheduled Castes Population	Scheduled Tribes Population
1	2	3	4	5	6	7
801637	Kurseong (M)	WARD No.-0020	EB No.-0087 SUB-EB No.01	627	19	81
801637	Kurseong (M)	WARD No.-0020	EB No.-0087 SUB-EB No.02	318	42	114
801638	Siliguri (M Corp.) (Part)	WARD No.-0001	EB No.-000100	576	45	-
801638	Siliguri (M Corp.) (Part)	WARD No.-0001	EB No.-000200	878	82	-
801638	Siliguri (M Corp.) (Part)	WARD No.-0001	EB No.-000300	567	28	-
801638	Siliguri (M Corp.) (Part)	WARD No.-0001	EB No.-000400	299	60	-
801638	Siliguri (M Corp.) (Part)	WARD No.-0001	EB No.-000500	476	-	-
801638	Siliguri (M Corp.) (Part)	WARD No.-0001	EB No.-000600	395	-	-
801638	Siliguri (M Corp.) (Part)	WARD No.-0001	EB No.-000700	253	17	-
801638	Siliguri (M Corp.) (Part)	WARD No.-0001	EB No.-000800	573	21	-
801638	Siliguri (M Corp.) (Part)	WARD No.-0001	EB No.-000900	271	1	10
801638	Siliguri (M Corp.) (Part)	WARD No.-0001	EB No.-001000	546	-	4
801638	Siliguri (M Corp.) (Part)	WARD No.-0001	EB No.-001100	442	83	-
801638	Siliguri (M Corp.) (Part)	WARD No.-0001	EB No.-001200	648	-	-
801638	Siliguri (M Corp.) (Part)	WARD No.-0001	EB No.-001300	432	8	-
801638	Siliguri (M Corp.) (Part)	WARD No.-0001	EB No.-001400	602	57	1
801638	Siliguri (M Corp.) (Part)	WARD No.-0001	EB No.-001500	565	18	-
801638	Siliguri (M Corp.) (Part)	WARD No.-0001	EB No.-001600	494	258	-
801638	Siliguri (M Corp.) (Part)	WARD No.-0001	EB No.-001700	635	184	2
801638	Siliguri (M Corp.) (Part)	WARD No.-0001	EB No.-001800	476	-	-
801638	Siliguri (M Corp.) (Part)	WARD No.-0001	EB No.-001900	256	98	-
801638	Siliguri (M Corp.) (Part)	WARD No.-0001	EB No.-002000	366	34	-
801638	Siliguri (M Corp.) (Part)	WARD No.-0001	EB No.-002100	181	-	-
801638	Siliguri (M Corp.) (Part)	WARD No.-0001	EB No.-002200	485	7	-
801638	Siliguri (M Corp.) (Part)	WARD No.-0001	EB No.-002300	193	25	3
801638	Siliguri (M Corp.) (Part)	WARD No.-0001	EB No.-002400	101	32	5
801638	Siliguri (M Corp.) (Part)	WARD No.-0001	EB No.-002500	347	10	-
801638	Siliguri (M Corp.) (Part)	WARD No.-0001	EB No.-002600	435	17	1
801638	Siliguri (M Corp.) (Part)	WARD No.-0001	EB No.-002700	379	183	-
801638	Siliguri (M Corp.) (Part)	WARD No.-0001	EB No.-002800	452	14	15
801638	Siliguri (M Corp.) (Part)	WARD No.-0001	EB No.-002900	391	149	-
801638	Siliguri (M Corp.) (Part)	WARD No.-0001	EB No.-003000	455	-	-
801638	Siliguri (M Corp.) (Part)	WARD No.-0001	EB No.-003100	486	150	19
801638	Siliguri (M Corp.) (Part)	WARD No.-0001	EB No.-003200	278	-	28
801638	Siliguri (M Corp.) (Part)	WARD No.-0001	EB No.-003300	338	59	7
801638	Siliguri (M Corp.) (Part)	WARD No.-0001	EB No.-003400	516	35	12
801638	Siliguri (M Corp.) (Part)	WARD No.-0001	EB No.-003500	625	103	5
801638	Siliguri (M Corp.) (Part)	WARD No.-0001	EB No.-0036 SUB-EB No.01	379	104	15
801638	Siliguri (M Corp.) (Part)	WARD No.-0001	EB No.-0036 SUB-EB No.02	424	225	33
801638	Siliguri (M Corp.) (Part)	WARD No.-0001	EB No.-003700	546	-	-
801638	Siliguri (M Corp.) (Part)	WARD No.-0001	EB No.-003800	346	7	4
801638	Siliguri (M Corp.) (Part)	WARD No.-0001	EB No.-003900	590	78	-
801638	Siliguri (M Corp.) (Part)	WARD No.-0001	EB No.-004000	558	-	-
801638	Siliguri (M Corp.) (Part)	WARD No.-0001	EB No.-004100	224	21	52

APPENDIX TO DISTRICT PRIMARY CENSUS ABSTRACT
TOTAL, SCHEDULED CASTES AND SCHEDULED TRIBES POPULATION - URBAN BLOCK WISE

Location Code	Name of Town	Name of Ward	Boundaries of Urban Block / EB Number	Total Population	Scheduled Castes Population	Scheduled Tribes Population
1	2	3	4	5	6	7
801638	Siliguri (M Corp.) (Part)	WARD No.-0001	EB No.-004200	192	9	23
801638	Siliguri (M Corp.) (Part)	WARD No.-0001	EB No.-109300	257	92	-
801638	Siliguri (M Corp.) (Part)	WARD No.-0002	EB No.-004300	758	59	3
801638	Siliguri (M Corp.) (Part)	WARD No.-0002	EB No.-0044 SUB-EB No.01	428	66	-
801638	Siliguri (M Corp.) (Part)	WARD No.-0002	EB No.-0044 SUB-EB No.02	390	9	-
801638	Siliguri (M Corp.) (Part)	WARD No.-0002	EB No.-004500	764	46	-
801638	Siliguri (M Corp.) (Part)	WARD No.-0002	EB No.-004600	465	26	-
801638	Siliguri (M Corp.) (Part)	WARD No.-0002	EB No.-004700	603	16	2
801638	Siliguri (M Corp.) (Part)	WARD No.-0002	EB No.-004800	286	11	-
801638	Siliguri (M Corp.) (Part)	WARD No.-0002	EB No.-004900	650	37	74
801638	Siliguri (M Corp.) (Part)	WARD No.-0002	EB No.-005000	506	78	19
801638	Siliguri (M Corp.) (Part)	WARD No.-0002	EB No.-005100	440	-	-
801638	Siliguri (M Corp.) (Part)	WARD No.-0002	EB No.-005200	679	117	8
801638	Siliguri (M Corp.) (Part)	WARD No.-0002	EB No.-005300	446	17	25
801638	Siliguri (M Corp.) (Part)	WARD No.-0002	EB No.-005400	320	-	33
801638	Siliguri (M Corp.) (Part)	WARD No.-0002	EB No.-005500	204	9	1
801638	Siliguri (M Corp.) (Part)	WARD No.-0002	EB No.-0056 SUB-EB No.01	503	156	2
801638	Siliguri (M Corp.) (Part)	WARD No.-0002	EB No.-0056 SUB-EB No.02	453	37	29
801638	Siliguri (M Corp.) (Part)	WARD No.-0002	EB No.-0057 SUB-EB No.01	496	189	-
801638	Siliguri (M Corp.) (Part)	WARD No.-0002	EB No.-0057 SUB-EB No.02	343	101	-
801638	Siliguri (M Corp.) (Part)	WARD No.-0002	EB No.-005800	370	101	-
801638	Siliguri (M Corp.) (Part)	WARD No.-0002	EB No.-005900	753	157	2
801638	Siliguri (M Corp.) (Part)	WARD No.-0002	EB No.-006000	407	14	14
801638	Siliguri (M Corp.) (Part)	WARD No.-0002	EB No.-006100	519	6	16
801638	Siliguri (M Corp.) (Part)	WARD No.-0002	EB No.-006200	462	24	1
801638	Siliguri (M Corp.) (Part)	WARD No.-0002	EB No.-006300	399	18	19
801638	Siliguri (M Corp.) (Part)	WARD No.-0002	EB No.-006400	433	-	-
801638	Siliguri (M Corp.) (Part)	WARD No.-0002	EB No.-006500	257	-	-
801638	Siliguri (M Corp.) (Part)	WARD No.-0002	EB No.-006600	318	-	18
801638	Siliguri (M Corp.) (Part)	WARD No.-0002	EB No.-0067 SUB-EB No.01	481	32	36
801638	Siliguri (M Corp.) (Part)	WARD No.-0002	EB No.-0067 SUB-EB No.02	518	9	41
801638	Siliguri (M Corp.) (Part)	WARD No.-0002	EB No.-006800	676	45	64
801638	Siliguri (M Corp.) (Part)	WARD No.-0003	EB No.-006900	367	26	2
801638	Siliguri (M Corp.) (Part)	WARD No.-0003	EB No.-007000	499	33	13
801638	Siliguri (M Corp.) (Part)	WARD No.-0003	EB No.-007100	715	11	9
801638	Siliguri (M Corp.) (Part)	WARD No.-0003	EB No.-007200	473	4	-
801638	Siliguri (M Corp.) (Part)	WARD No.-0003	EB No.-0073 SUB-EB No.01	507	20	17
801638	Siliguri (M Corp.) (Part)	WARD No.-0003	EB No.-0073 SUB-EB No.02	530	22	12
801638	Siliguri (M Corp.) (Part)	WARD No.-0003	EB No.-0074 SUB-EB No.01	506	43	-
801638	Siliguri (M Corp.) (Part)	WARD No.-0003	EB No.-0074 SUB-EB No.02	536	32	32
801638	Siliguri (M Corp.) (Part)	WARD No.-0003	EB No.-007500	612	7	1
801638	Siliguri (M Corp.) (Part)	WARD No.-0003	EB No.-007600	608	82	-
801638	Siliguri (M Corp.) (Part)	WARD No.-0003	EB No.-007700	716	22	1
801638	Siliguri (M Corp.) (Part)	WARD No.-0003	EB No.-007800	129	-	-

APPENDIX TO DISTRICT PRIMARY CENSUS ABSTRACT
TOTAL, SCHEDULED CASTES AND SCHEDULED TRIBES POPULATION - URBAN BLOCK WISE

Location Code	Name of Town	Name of Ward	Boundaries of Urban Block / EB Number	Total Population	Scheduled Castes Population	Scheduled Tribes Population
1	2	3	4	5	6	7
801638	Siliguri (M Corp.) (Part)	WARD No.-0003	EB No.-0079 SUB-EB No.01	591	5	-
801638	Siliguri (M Corp.) (Part)	WARD No.-0003	EB No.-0079 SUB-EB No.02	620	69	-
801638	Siliguri (M Corp.) (Part)	WARD No.-0003	EB No.-008000	496	7	-
801638	Siliguri (M Corp.) (Part)	WARD No.-0003	EB No.-008100	199	-	-
801638	Siliguri (M Corp.) (Part)	WARD No.-0003	EB No.-008200	144	-	1
801638	Siliguri (M Corp.) (Part)	WARD No.-0003	EB No.-008300	308	-	-
801638	Siliguri (M Corp.) (Part)	WARD No.-0003	EB No.-008400	346	-	-
801638	Siliguri (M Corp.) (Part)	WARD No.-0003	EB No.-008500	185	14	2
801638	Siliguri (M Corp.) (Part)	WARD No.-0003	EB No.-008600	289	-	5
801638	Siliguri (M Corp.) (Part)	WARD No.-0003	EB No.-008700	168	5	-
801638	Siliguri (M Corp.) (Part)	WARD No.-0003	EB No.-008800	106	6	8
801638	Siliguri (M Corp.) (Part)	WARD No.-0003	EB No.-008900	109	-	-
801638	Siliguri (M Corp.) (Part)	WARD No.-0003	EB No.-009000	99	-	-
801638	Siliguri (M Corp.) (Part)	WARD No.-0003	EB No.-009100	373	1	2
801638	Siliguri (M Corp.) (Part)	WARD No.-0003	EB No.-009200	232	16	24
801638	Siliguri (M Corp.) (Part)	WARD No.-0003	EB No.-009300	124	-	-
801638	Siliguri (M Corp.) (Part)	WARD No.-0003	EB No.-009400	234	14	9
801638	Siliguri (M Corp.) (Part)	WARD No.-0003	EB No.-009500	172	-	-
801638	Siliguri (M Corp.) (Part)	WARD No.-0004	EB No.-009600	517	173	-
801638	Siliguri (M Corp.) (Part)	WARD No.-0004	EB No.-009700	591	12	-
801638	Siliguri (M Corp.) (Part)	WARD No.-0004	EB No.-009800	625	-	-
801638	Siliguri (M Corp.) (Part)	WARD No.-0004	EB No.-0099 SUB-EB No.01	470	-	-
801638	Siliguri (M Corp.) (Part)	WARD No.-0004	EB No.-0099 SUB-EB No.02	347	-	-
801638	Siliguri (M Corp.) (Part)	WARD No.-0004	EB No.-010000	135	-	-
801638	Siliguri (M Corp.) (Part)	WARD No.-0004	EB No.-010100	490	-	-
801638	Siliguri (M Corp.) (Part)	WARD No.-0004	EB No.-010200	261	6	-
801638	Siliguri (M Corp.) (Part)	WARD No.-0004	EB No.-010300	397	16	-
801638	Siliguri (M Corp.) (Part)	WARD No.-0004	EB No.-010400	308	8	-
801638	Siliguri (M Corp.) (Part)	WARD No.-0004	EB No.-010500	444	-	1
801638	Siliguri (M Corp.) (Part)	WARD No.-0004	EB No.-010600	253	-	-
801638	Siliguri (M Corp.) (Part)	WARD No.-0004	EB No.-010700	308	-	-
801638	Siliguri (M Corp.) (Part)	WARD No.-0004	EB No.-010800	407	51	-
801638	Siliguri (M Corp.) (Part)	WARD No.-0004	EB No.-010900	488	65	-
801638	Siliguri (M Corp.) (Part)	WARD No.-0004	EB No.-011000	472	-	-
801638	Siliguri (M Corp.) (Part)	WARD No.-0004	EB No.-011100	240	6	1
801638	Siliguri (M Corp.) (Part)	WARD No.-0004	EB No.-011200	308	49	-
801638	Siliguri (M Corp.) (Part)	WARD No.-0004	EB No.-011300	353	-	-
801638	Siliguri (M Corp.) (Part)	WARD No.-0004	EB No.-011400	298	26	-
801638	Siliguri (M Corp.) (Part)	WARD No.-0004	EB No.-011500	171	-	-
801638	Siliguri (M Corp.) (Part)	WARD No.-0004	EB No.-011600	153	-	-
801638	Siliguri (M Corp.) (Part)	WARD No.-0004	EB No.-011700	536	19	-
801638	Siliguri (M Corp.) (Part)	WARD No.-0004	EB No.-011800	291	4	-
801638	Siliguri (M Corp.) (Part)	WARD No.-0004	EB No.-011900	607	78	-
801638	Siliguri (M Corp.) (Part)	WARD No.-0004	EB No.-0120 SUB-EB No.01	529	24	-

APPENDIX TO DISTRICT PRIMARY CENSUS ABSTRACT
TOTAL, SCHEDULED CASTES AND SCHEDULED TRIBES POPULATION - URBAN BLOCK WISE

Location Code	Name of Town	Name of Ward	Boundaries of Urban Block / EB Number	Total Population	Scheduled Castes Population	Scheduled Tribes Population
1	2	3	4	5	6	7
801638	Siliguri (M Corp.) (Part)	WARD No.-0004	EB No.-0120 SUB-EB No.02	523	-	-
801638	Siliguri (M Corp.) (Part)	WARD No.-0004	EB No.-012100	531	22	-
801638	Siliguri (M Corp.) (Part)	WARD No.-0004	EB No.-012200	329	42	-
801638	Siliguri (M Corp.) (Part)	WARD No.-0004	EB No.-012300	546	42	-
801638	Siliguri (M Corp.) (Part)	WARD No.-0004	EB No.-012400	405	198	-
801638	Siliguri (M Corp.) (Part)	WARD No.-0004	EB No.-012500	218	25	-
801638	Siliguri (M Corp.) (Part)	WARD No.-0004	EB No.-012600	235	7	2
801638	Siliguri (M Corp.) (Part)	WARD No.-0004	EB No.-012700	322	-	-
801638	Siliguri (M Corp.) (Part)	WARD No.-0004	EB No.-012800	547	24	7
801638	Siliguri (M Corp.) (Part)	WARD No.-0004	EB No.-012900	170	-	-
801638	Siliguri (M Corp.) (Part)	WARD No.-0004	EB No.-013000	345	6	-
801638	Siliguri (M Corp.) (Part)	WARD No.-0004	EB No.-0131 SUB-EB No.01	523	9	-
801638	Siliguri (M Corp.) (Part)	WARD No.-0004	EB No.-0131 SUB-EB No.02	767	13	-
801638	Siliguri (M Corp.) (Part)	WARD No.-0004	EB No.-013200	422	10	-
801638	Siliguri (M Corp.) (Part)	WARD No.-0004	EB No.-013300	517	-	-
801638	Siliguri (M Corp.) (Part)	WARD No.-0004	EB No.-013400	507	25	-
801638	Siliguri (M Corp.) (Part)	WARD No.-0004	EB No.-0135 SUB-EB No.01	476	3	-
801638	Siliguri (M Corp.) (Part)	WARD No.-0004	EB No.-0135 SUB-EB No.02	318	-	-
801638	Siliguri (M Corp.) (Part)	WARD No.-0004	EB No.-013600	432	5	25
801638	Siliguri (M Corp.) (Part)	WARD No.-0004	EB No.-013700	77	-	-
801638	Siliguri (M Corp.) (Part)	WARD No.-0004	EB No.-013800	355	-	-
801638	Siliguri (M Corp.) (Part)	WARD No.-0004	EB No.-013900	335	84	23
801638	Siliguri (M Corp.) (Part)	WARD No.-0004	EB No.-014000	140	30	6
801638	Siliguri (M Corp.) (Part)	WARD No.-0004	EB No.-014100	143	-	4
801638	Siliguri (M Corp.) (Part)	WARD No.-0004	EB No.-110100	465	-	-
801638	Siliguri (M Corp.) (Part)	WARD No.-0004	EB No.-110200	860	80	-
801638	Siliguri (M Corp.) (Part)	WARD No.-0004	EB No.-110300	238	18	-
801638	Siliguri (M Corp.) (Part)	WARD No.-0005	EB No.-0142 SUB-EB No.01	595	-	-
801638	Siliguri (M Corp.) (Part)	WARD No.-0005	EB No.-0142 SUB-EB No.02	378	-	-
801638	Siliguri (M Corp.) (Part)	WARD No.-0005	EB No.-014300	769	5	-
801638	Siliguri (M Corp.) (Part)	WARD No.-0005	EB No.-014400	681	13	-
801638	Siliguri (M Corp.) (Part)	WARD No.-0005	EB No.-014500	334	-	-
801638	Siliguri (M Corp.) (Part)	WARD No.-0005	EB No.-014600	747	4	-
801638	Siliguri (M Corp.) (Part)	WARD No.-0005	EB No.-014700	345	-	-
801638	Siliguri (M Corp.) (Part)	WARD No.-0005	EB No.-014800	695	41	-
801638	Siliguri (M Corp.) (Part)	WARD No.-0005	EB No.-014900	709	205	-
801638	Siliguri (M Corp.) (Part)	WARD No.-0005	EB No.-015000	715	-	-
801638	Siliguri (M Corp.) (Part)	WARD No.-0005	EB No.-015100	657	90	-
801638	Siliguri (M Corp.) (Part)	WARD No.-0005	EB No.-015200	319	21	1
801638	Siliguri (M Corp.) (Part)	WARD No.-0005	EB No.-015300	555	248	-
801638	Siliguri (M Corp.) (Part)	WARD No.-0005	EB No.-015400	182	-	-
801638	Siliguri (M Corp.) (Part)	WARD No.-0005	EB No.-015500	456	22	8
801638	Siliguri (M Corp.) (Part)	WARD No.-0005	EB No.-015600	386	19	1
801638	Siliguri (M Corp.) (Part)	WARD No.-0005	EB No.-015700	495	64	-

APPENDIX TO DISTRICT PRIMARY CENSUS ABSTRACT
TOTAL, SCHEDULED CASTES AND SCHEDULED TRIBES POPULATION - URBAN BLOCK WISE

Location Code	Name of Town	Name of Ward	Boundaries of Urban Block / EB Number	Total Population	Scheduled Castes Population	Scheduled Tribes Population
1	2	3	4	5	6	7
801638	Siliguri (M Corp.) (Part)	WARD No.-0005	EB No.-015800	384	58	-
801638	Siliguri (M Corp.) (Part)	WARD No.-0005	EB No.-015900	426	33	-
801638	Siliguri (M Corp.) (Part)	WARD No.-0005	EB No.-016000	281	8	-
801638	Siliguri (M Corp.) (Part)	WARD No.-0005	EB No.-016100	170	15	-
801638	Siliguri (M Corp.) (Part)	WARD No.-0005	EB No.-016200	385	46	4
801638	Siliguri (M Corp.) (Part)	WARD No.-0005	EB No.-016300	380	66	1
801638	Siliguri (M Corp.) (Part)	WARD No.-0005	EB No.-016400	493	168	-
801638	Siliguri (M Corp.) (Part)	WARD No.-0005	EB No.-016500	808	25	-
801638	Siliguri (M Corp.) (Part)	WARD No.-0005	EB No.-016600	400	101	1
801638	Siliguri (M Corp.) (Part)	WARD No.-0005	EB No.-016700	234	59	2
801638	Siliguri (M Corp.) (Part)	WARD No.-0005	EB No.-016800	217	92	3
801638	Siliguri (M Corp.) (Part)	WARD No.-0005	EB No.-016900	311	99	-
801638	Siliguri (M Corp.) (Part)	WARD No.-0005	EB No.-017000	784	4	-
801638	Siliguri (M Corp.) (Part)	WARD No.-0005	EB No.-017100	661	109	-
801638	Siliguri (M Corp.) (Part)	WARD No.-0005	EB No.-017200	291	28	-
801638	Siliguri (M Corp.) (Part)	WARD No.-0005	EB No.-017300	211	-	-
801638	Siliguri (M Corp.) (Part)	WARD No.-0005	EB No.-017400	240	65	-
801638	Siliguri (M Corp.) (Part)	WARD No.-0005	EB No.-017500	255	52	-
801638	Siliguri (M Corp.) (Part)	WARD No.-0005	EB No.-017600	420	-	-
801638	Siliguri (M Corp.) (Part)	WARD No.-0006	EB No.-017700	265	-	-
801638	Siliguri (M Corp.) (Part)	WARD No.-0006	EB No.-017800	348	-	-
801638	Siliguri (M Corp.) (Part)	WARD No.-0006	EB No.-017900	371	21	-
801638	Siliguri (M Corp.) (Part)	WARD No.-0006	EB No.-018000	463	7	-
801638	Siliguri (M Corp.) (Part)	WARD No.-0006	EB No.-018100	278	11	-
801638	Siliguri (M Corp.) (Part)	WARD No.-0006	EB No.-018200	451	-	-
801638	Siliguri (M Corp.) (Part)	WARD No.-0006	EB No.-018300	356	-	-
801638	Siliguri (M Corp.) (Part)	WARD No.-0006	EB No.-018400	515	-	-
801638	Siliguri (M Corp.) (Part)	WARD No.-0006	EB No.-018500	253	4	-
801638	Siliguri (M Corp.) (Part)	WARD No.-0006	EB No.-018600	164	-	-
801638	Siliguri (M Corp.) (Part)	WARD No.-0006	EB No.-018700	487	50	-
801638	Siliguri (M Corp.) (Part)	WARD No.-0006	EB No.-018800	143	43	-
801638	Siliguri (M Corp.) (Part)	WARD No.-0006	EB No.-018900	535	41	-
801638	Siliguri (M Corp.) (Part)	WARD No.-0006	EB No.-019000	592	-	-
801638	Siliguri (M Corp.) (Part)	WARD No.-0006	EB No.-019100	92	-	-
801638	Siliguri (M Corp.) (Part)	WARD No.-0006	EB No.-019200	343	6	-
801638	Siliguri (M Corp.) (Part)	WARD No.-0006	EB No.-019300	262	-	-
801638	Siliguri (M Corp.) (Part)	WARD No.-0006	EB No.-019400	198	-	-
801638	Siliguri (M Corp.) (Part)	WARD No.-0006	EB No.-019500	368	-	-
801638	Siliguri (M Corp.) (Part)	WARD No.-0007	EB No.-019600	411	-	-
801638	Siliguri (M Corp.) (Part)	WARD No.-0007	EB No.-019700	352	-	-
801638	Siliguri (M Corp.) (Part)	WARD No.-0007	EB No.-019800	277	-	-
801638	Siliguri (M Corp.) (Part)	WARD No.-0007	EB No.-019900	566	-	-
801638	Siliguri (M Corp.) (Part)	WARD No.-0007	EB No.-020000	475	-	-
801638	Siliguri (M Corp.) (Part)	WARD No.-0007	EB No.-020100	477	-	-

APPENDIX TO DISTRICT PRIMARY CENSUS ABSTRACT
TOTAL, SCHEDULED CASTES AND SCHEDULED TRIBES POPULATION - URBAN BLOCK WISE

Location Code	Name of Town	Name of Ward	Boundaries of Urban Block / EB Number	Total Population	Scheduled Castes Population	Scheduled Tribes Population
1	2	3	4	5	6	7
801638	Siliguri (M Corp.) (Part)	WARD No.-0007	EB No.-020200	196	-	-
801638	Siliguri (M Corp.) (Part)	WARD No.-0007	EB No.-020300	407	18	7
801638	Siliguri (M Corp.) (Part)	WARD No.-0007	EB No.-020400	169	5	-
801638	Siliguri (M Corp.) (Part)	WARD No.-0007	EB No.-020500	588	-	-
801638	Siliguri (M Corp.) (Part)	WARD No.-0007	EB No.-020600	601	-	-
801638	Siliguri (M Corp.) (Part)	WARD No.-0007	EB No.-020700	282	-	-
801638	Siliguri (M Corp.) (Part)	WARD No.-0007	EB No.-020800	358	-	-
801638	Siliguri (M Corp.) (Part)	WARD No.-0007	EB No.-020900	549	-	-
801638	Siliguri (M Corp.) (Part)	WARD No.-0007	EB No.-021000	337	28	-
801638	Siliguri (M Corp.) (Part)	WARD No.-0007	EB No.-021100	433	-	-
801638	Siliguri (M Corp.) (Part)	WARD No.-0007	EB No.-021200	560	6	-
801638	Siliguri (M Corp.) (Part)	WARD No.-0007	EB No.-021300	383	-	-
801638	Siliguri (M Corp.) (Part)	WARD No.-0007	EB No.-021400	280	-	-
801638	Siliguri (M Corp.) (Part)	WARD No.-0007	EB No.-021500	253	-	-
801638	Siliguri (M Corp.) (Part)	WARD No.-0008	EB No.-021600	280	-	-
801638	Siliguri (M Corp.) (Part)	WARD No.-0008	EB No.-021700	440	-	-
801638	Siliguri (M Corp.) (Part)	WARD No.-0008	EB No.-021800	457	-	-
801638	Siliguri (M Corp.) (Part)	WARD No.-0008	EB No.-021900	264	-	-
801638	Siliguri (M Corp.) (Part)	WARD No.-0008	EB No.-022000	213	-	-
801638	Siliguri (M Corp.) (Part)	WARD No.-0008	EB No.-022100	310	36	-
801638	Siliguri (M Corp.) (Part)	WARD No.-0008	EB No.-022200	295	-	-
801638	Siliguri (M Corp.) (Part)	WARD No.-0008	EB No.-022300	268	-	-
801638	Siliguri (M Corp.) (Part)	WARD No.-0008	EB No.-022400	229	-	-
801638	Siliguri (M Corp.) (Part)	WARD No.-0008	EB No.-022500	262	9	1
801638	Siliguri (M Corp.) (Part)	WARD No.-0008	EB No.-0226 SUB-EB No.01	437	-	-
801638	Siliguri (M Corp.) (Part)	WARD No.-0008	EB No.-0226 SUB-EB No.02	468	56	-
801638	Siliguri (M Corp.) (Part)	WARD No.-0008	EB No.-022700	483	28	-
801638	Siliguri (M Corp.) (Part)	WARD No.-0008	EB No.-022800	173	-	-
801638	Siliguri (M Corp.) (Part)	WARD No.-0008	EB No.-022900	166	-	-
801638	Siliguri (M Corp.) (Part)	WARD No.-0008	EB No.-023000	97	-	-
801638	Siliguri (M Corp.) (Part)	WARD No.-0008	EB No.-023100	255	-	-
801638	Siliguri (M Corp.) (Part)	WARD No.-0009	EB No.-023200	399	4	1
801638	Siliguri (M Corp.) (Part)	WARD No.-0009	EB No.-023300	253	-	-
801638	Siliguri (M Corp.) (Part)	WARD No.-0009	EB No.-0234 SUB-EB No.01	512	-	-
801638	Siliguri (M Corp.) (Part)	WARD No.-0009	EB No.-0234 SUB-EB No.02	331	-	-
801638	Siliguri (M Corp.) (Part)	WARD No.-0009	EB No.-023500	703	-	-
801638	Siliguri (M Corp.) (Part)	WARD No.-0009	EB No.-023600	672	-	-
801638	Siliguri (M Corp.) (Part)	WARD No.-0009	EB No.-023700	290	-	-
801638	Siliguri (M Corp.) (Part)	WARD No.-0009	EB No.-023800	466	-	-
801638	Siliguri (M Corp.) (Part)	WARD No.-0009	EB No.-023900	245	-	-
801638	Siliguri (M Corp.) (Part)	WARD No.-0009	EB No.-024000	292	-	-
801638	Siliguri (M Corp.) (Part)	WARD No.-0009	EB No.-024100	274	3	-
801638	Siliguri (M Corp.) (Part)	WARD No.-0009	EB No.-024200	379	-	5
801638	Siliguri (M Corp.) (Part)	WARD No.-0009	EB No.-024300	553	-	-

APPENDIX TO DISTRICT PRIMARY CENSUS ABSTRACT
TOTAL, SCHEDULED CASTES AND SCHEDULED TRIBES POPULATION - URBAN BLOCK WISE

Location Code	Name of Town	Name of Ward	Boundaries of Urban Block / EB Number	Total Population	Scheduled Castes Population	Scheduled Tribes Population
1	2	3	4	5	6	7
801638	Siliguri (M Corp.) (Part)	WARD No.-0009	EB No.-024400	765	2	-
801638	Siliguri (M Corp.) (Part)	WARD No.-0009	EB No.-024500	347	6	-
801638	Siliguri (M Corp.) (Part)	WARD No.-0010	EB No.-0246 SUB-EB No.01	454	5	-
801638	Siliguri (M Corp.) (Part)	WARD No.-0010	EB No.-0246 SUB-EB No.02	397	1	8
801638	Siliguri (M Corp.) (Part)	WARD No.-0010	EB No.-024700	550	33	21
801638	Siliguri (M Corp.) (Part)	WARD No.-0010	EB No.-024800	427	6	2
801638	Siliguri (M Corp.) (Part)	WARD No.-0010	EB No.-024900	438	41	12
801638	Siliguri (M Corp.) (Part)	WARD No.-0010	EB No.-025000	296	19	16
801638	Siliguri (M Corp.) (Part)	WARD No.-0010	EB No.-025100	490	-	-
801638	Siliguri (M Corp.) (Part)	WARD No.-0010	EB No.-025200	334	-	1
801638	Siliguri (M Corp.) (Part)	WARD No.-0010	EB No.-025300	95	-	-
801638	Siliguri (M Corp.) (Part)	WARD No.-0010	EB No.-025400	430	23	-
801638	Siliguri (M Corp.) (Part)	WARD No.-0010	EB No.-025500	108	-	-
801638	Siliguri (M Corp.) (Part)	WARD No.-0011	EB No.-025600	372	7	-
801638	Siliguri (M Corp.) (Part)	WARD No.-0011	EB No.-025700	157	6	-
801638	Siliguri (M Corp.) (Part)	WARD No.-0011	EB No.-025800	400	-	-
801638	Siliguri (M Corp.) (Part)	WARD No.-0011	EB No.-025900	525	1	2
801638	Siliguri (M Corp.) (Part)	WARD No.-0011	EB No.-026000	458	42	-
801638	Siliguri (M Corp.) (Part)	WARD No.-0012	EB No.-026100	268	-	4
801638	Siliguri (M Corp.) (Part)	WARD No.-0012	EB No.-026200	671	6	-
801638	Siliguri (M Corp.) (Part)	WARD No.-0012	EB No.-026300	295	-	-
801638	Siliguri (M Corp.) (Part)	WARD No.-0012	EB No.-026400	486	-	-
801638	Siliguri (M Corp.) (Part)	WARD No.-0012	EB No.-026500	472	6	-
801638	Siliguri (M Corp.) (Part)	WARD No.-0012	EB No.-026600	296	-	-
801638	Siliguri (M Corp.) (Part)	WARD No.-0012	EB No.-026700	344	6	-
801638	Siliguri (M Corp.) (Part)	WARD No.-0013	EB No.-026800	412	7	-
801638	Siliguri (M Corp.) (Part)	WARD No.-0013	EB No.-026900	344	-	10
801638	Siliguri (M Corp.) (Part)	WARD No.-0013	EB No.-027000	784	19	-
801638	Siliguri (M Corp.) (Part)	WARD No.-0013	EB No.-027100	559	-	-
801638	Siliguri (M Corp.) (Part)	WARD No.-0013	EB No.-027200	579	11	-
801638	Siliguri (M Corp.) (Part)	WARD No.-0013	EB No.-027300	256	-	5
801638	Siliguri (M Corp.) (Part)	WARD No.-0013	EB No.-027400	442	14	-
801638	Siliguri (M Corp.) (Part)	WARD No.-0013	EB No.-027500	343	27	-
801638	Siliguri (M Corp.) (Part)	WARD No.-0013	EB No.-027600	203	4	-
801638	Siliguri (M Corp.) (Part)	WARD No.-0013	EB No.-027700	375	5	2
801638	Siliguri (M Corp.) (Part)	WARD No.-0013	EB No.-027800	589	-	-
801638	Siliguri (M Corp.) (Part)	WARD No.-0014	EB No.-027900	502	47	-
801638	Siliguri (M Corp.) (Part)	WARD No.-0014	EB No.-028000	530	14	-
801638	Siliguri (M Corp.) (Part)	WARD No.-0014	EB No.-028100	580	33	11
801638	Siliguri (M Corp.) (Part)	WARD No.-0014	EB No.-028200	640	-	4
801638	Siliguri (M Corp.) (Part)	WARD No.-0014	EB No.-028300	400	-	-
801638	Siliguri (M Corp.) (Part)	WARD No.-0014	EB No.-028400	182	-	-
801638	Siliguri (M Corp.) (Part)	WARD No.-0014	EB No.-028500	292	-	-
801638	Siliguri (M Corp.) (Part)	WARD No.-0014	EB No.-028600	671	-	-

APPENDIX TO DISTRICT PRIMARY CENSUS ABSTRACT
TOTAL, SCHEDULED CASTES AND SCHEDULED TRIBES POPULATION - URBAN BLOCK WISE

Location Code	Name of Town	Name of Ward	Boundaries of Urban Block / EB Number	Total Population	Scheduled Castes Population	Scheduled Tribes Population
1	2	3	4	5	6	7
801638	Siliguri (M Corp.) (Part)	WARD No.-0014	EB No.-028700	469	26	-
801638	Siliguri (M Corp.) (Part)	WARD No.-0014	EB No.-028800	475	-	-
801638	Siliguri (M Corp.) (Part)	WARD No.-0014	EB No.-028900	451	-	-
801638	Siliguri (M Corp.) (Part)	WARD No.-0014	EB No.-0290 SUB-EB No.01	441	8	-
801638	Siliguri (M Corp.) (Part)	WARD No.-0014	EB No.-0290 SUB-EB No.02	499	262	-
801638	Siliguri (M Corp.) (Part)	WARD No.-0014	EB No.-029100	434	6	-
801638	Siliguri (M Corp.) (Part)	WARD No.-0015	EB No.-029200	695	-	-
801638	Siliguri (M Corp.) (Part)	WARD No.-0015	EB No.-029300	783	34	1
801638	Siliguri (M Corp.) (Part)	WARD No.-0015	EB No.-029400	515	41	-
801638	Siliguri (M Corp.) (Part)	WARD No.-0015	EB No.-029500	459	-	-
801638	Siliguri (M Corp.) (Part)	WARD No.-0015	EB No.-029600	504	5	5
801638	Siliguri (M Corp.) (Part)	WARD No.-0015	EB No.-029700	597	10	-
801638	Siliguri (M Corp.) (Part)	WARD No.-0015	EB No.-0298 SUB-EB No.01	385	-	-
801638	Siliguri (M Corp.) (Part)	WARD No.-0015	EB No.-0298 SUB-EB No.02	380	26	1
801638	Siliguri (M Corp.) (Part)	WARD No.-0015	EB No.-029900	547	1	5
801638	Siliguri (M Corp.) (Part)	WARD No.-0015	EB No.-030000	214	-	-
801638	Siliguri (M Corp.) (Part)	WARD No.-0015	EB No.-030100	275	8	-
801638	Siliguri (M Corp.) (Part)	WARD No.-0015	EB No.-030200	616	143	6
801638	Siliguri (M Corp.) (Part)	WARD No.-0015	EB No.-030300	607	57	-
801638	Siliguri (M Corp.) (Part)	WARD No.-0015	EB No.-030400	311	-	1
801638	Siliguri (M Corp.) (Part)	WARD No.-0015	EB No.-030500	226	-	-
801638	Siliguri (M Corp.) (Part)	WARD No.-0015	EB No.-030600	333	-	-
801638	Siliguri (M Corp.) (Part)	WARD No.-0015	EB No.-030700	150	4	-
801638	Siliguri (M Corp.) (Part)	WARD No.-0015	EB No.-030800	193	3	-
801638	Siliguri (M Corp.) (Part)	WARD No.-0015	EB No.-109400	212	11	-
801638	Siliguri (M Corp.) (Part)	WARD No.-0016	EB No.-030900	237	-	-
801638	Siliguri (M Corp.) (Part)	WARD No.-0016	EB No.-031000	269	9	-
801638	Siliguri (M Corp.) (Part)	WARD No.-0016	EB No.-031100	395	11	-
801638	Siliguri (M Corp.) (Part)	WARD No.-0016	EB No.-031200	336	-	-
801638	Siliguri (M Corp.) (Part)	WARD No.-0016	EB No.-031300	541	1	1
801638	Siliguri (M Corp.) (Part)	WARD No.-0016	EB No.-031400	173	-	-
801638	Siliguri (M Corp.) (Part)	WARD No.-0016	EB No.-031500	497	4	2
801638	Siliguri (M Corp.) (Part)	WARD No.-0016	EB No.-031600	395	29	-
801638	Siliguri (M Corp.) (Part)	WARD No.-0016	EB No.-031700	268	21	-
801638	Siliguri (M Corp.) (Part)	WARD No.-0016	EB No.-031800	474	25	-
801638	Siliguri (M Corp.) (Part)	WARD No.-0016	EB No.-031900	665	-	-
801638	Siliguri (M Corp.) (Part)	WARD No.-0016	EB No.-032000	672	29	-
801638	Siliguri (M Corp.) (Part)	WARD No.-0017	EB No.-0321 SUB-EB No.01	549	94	-
801638	Siliguri (M Corp.) (Part)	WARD No.-0017	EB No.-0321 SUB-EB No.02	477	1	4
801638	Siliguri (M Corp.) (Part)	WARD No.-0017	EB No.-032200	572	15	3
801638	Siliguri (M Corp.) (Part)	WARD No.-0017	EB No.-032300	354	-	-
801638	Siliguri (M Corp.) (Part)	WARD No.-0017	EB No.-032400	634	4	-
801638	Siliguri (M Corp.) (Part)	WARD No.-0017	EB No.-032500	359	-	-
801638	Siliguri (M Corp.) (Part)	WARD No.-0017	EB No.-0326 SUB-EB No.01	321	18	-

APPENDIX TO DISTRICT PRIMARY CENSUS ABSTRACT
TOTAL, SCHEDULED CASTES AND SCHEDULED TRIBES POPULATION - URBAN BLOCK WISE

Location Code	Name of Town	Name of Ward	Boundaries of Urban Block / EB Number	Total Population	Scheduled Castes Population	Scheduled Tribes Population
1	2	3	4	5	6	7
801638	Siliguri (M Corp.) (Part)	WARD No.-0017	EB No.-0326 SUB-EB No.02	476	3	-
801638	Siliguri (M Corp.) (Part)	WARD No.-0017	EB No.-032700	744	8	-
801638	Siliguri (M Corp.) (Part)	WARD No.-0017	EB No.-032800	543	-	-
801638	Siliguri (M Corp.) (Part)	WARD No.-0018	EB No.-032900	397	77	5
801638	Siliguri (M Corp.) (Part)	WARD No.-0018	EB No.-033000	232	15	4
801638	Siliguri (M Corp.) (Part)	WARD No.-0018	EB No.-033100	70	-	-
801638	Siliguri (M Corp.) (Part)	WARD No.-0018	EB No.-033200	334	17	2
801638	Siliguri (M Corp.) (Part)	WARD No.-0018	EB No.-033300	491	32	-
801638	Siliguri (M Corp.) (Part)	WARD No.-0018	EB No.-033400	597	235	1
801638	Siliguri (M Corp.) (Part)	WARD No.-0018	EB No.-033500	351	190	-
801638	Siliguri (M Corp.) (Part)	WARD No.-0018	EB No.-033600	775	592	9
801638	Siliguri (M Corp.) (Part)	WARD No.-0018	EB No.-033700	478	325	12
801638	Siliguri (M Corp.) (Part)	WARD No.-0018	EB No.-033800	602	363	-
801638	Siliguri (M Corp.) (Part)	WARD No.-0018	EB No.-033900	803	473	-
801638	Siliguri (M Corp.) (Part)	WARD No.-0018	EB No.-034000	490	8	-
801638	Siliguri (M Corp.) (Part)	WARD No.-0018	EB No.-034100	199	-	-
801638	Siliguri (M Corp.) (Part)	WARD No.-0018	EB No.-034200	379	8	-
801638	Siliguri (M Corp.) (Part)	WARD No.-0018	EB No.-034300	206	7	-
801638	Siliguri (M Corp.) (Part)	WARD No.-0018	EB No.-034400	406	19	-
801638	Siliguri (M Corp.) (Part)	WARD No.-0018	EB No.-034500	320	14	5
801638	Siliguri (M Corp.) (Part)	WARD No.-0018	EB No.-034600	186	53	4
801638	Siliguri (M Corp.) (Part)	WARD No.-0018	EB No.-109500	458	4	3
801638	Siliguri (M Corp.) (Part)	WARD No.-0019	EB No.-0347 SUB-EB No.01	491	196	-
801638	Siliguri (M Corp.) (Part)	WARD No.-0019	EB No.-0347 SUB-EB No.02	422	24	-
801638	Siliguri (M Corp.) (Part)	WARD No.-0019	EB No.-034800	427	17	1
801638	Siliguri (M Corp.) (Part)	WARD No.-0019	EB No.-034900	371	14	1
801638	Siliguri (M Corp.) (Part)	WARD No.-0019	EB No.-035000	411	14	-
801638	Siliguri (M Corp.) (Part)	WARD No.-0019	EB No.-035100	722	11	2
801638	Siliguri (M Corp.) (Part)	WARD No.-0019	EB No.-035200	442	8	2
801638	Siliguri (M Corp.) (Part)	WARD No.-0020	EB No.-035300	481	9	-
801638	Siliguri (M Corp.) (Part)	WARD No.-0020	EB No.-035400	473	199	-
801638	Siliguri (M Corp.) (Part)	WARD No.-0020	EB No.-035500	653	7	-
801638	Siliguri (M Corp.) (Part)	WARD No.-0020	EB No.-035600	380	202	-
801638	Siliguri (M Corp.) (Part)	WARD No.-0020	EB No.-035700	357	20	-
801638	Siliguri (M Corp.) (Part)	WARD No.-0020	EB No.-035800	738	72	-
801638	Siliguri (M Corp.) (Part)	WARD No.-0020	EB No.-0359 SUB-EB No.01	500	4	-
801638	Siliguri (M Corp.) (Part)	WARD No.-0020	EB No.-0359 SUB-EB No.02	596	33	1
801638	Siliguri (M Corp.) (Part)	WARD No.-0020	EB No.-036000	138	63	-
801638	Siliguri (M Corp.) (Part)	WARD No.-0020	EB No.-036100	193	3	-
801638	Siliguri (M Corp.) (Part)	WARD No.-0020	EB No.-036200	239	66	-
801638	Siliguri (M Corp.) (Part)	WARD No.-0020	EB No.-036300	160	67	-
801638	Siliguri (M Corp.) (Part)	WARD No.-0020	EB No.-036400	427	217	-
801638	Siliguri (M Corp.) (Part)	WARD No.-0020	EB No.-036500	179	132	-
801638	Siliguri (M Corp.) (Part)	WARD No.-0020	EB No.-036600	240	58	-

APPENDIX TO DISTRICT PRIMARY CENSUS ABSTRACT
TOTAL, SCHEDULED CASTES AND SCHEDULED TRIBES POPULATION - URBAN BLOCK WISE

Location Code	Name of Town	Name of Ward	Boundaries of Urban Block / EB Number	Total Population	Scheduled Castes Population	Scheduled Tribes Population
1	2	3	4	5	6	7
801638	Siliguri (M Corp.) (Part)	WARD No.-0020	EB No.-036700	686	344	-
801638	Siliguri (M Corp.) (Part)	WARD No.-0020	EB No.-036800	399	31	-
801638	Siliguri (M Corp.) (Part)	WARD No.-0020	EB No.-036900	456	106	-
801638	Siliguri (M Corp.) (Part)	WARD No.-0020	EB No.-037000	242	7	-
801638	Siliguri (M Corp.) (Part)	WARD No.-0020	EB No.-037100	614	128	32
801638	Siliguri (M Corp.) (Part)	WARD No.-0020	EB No.-037200	475	329	-
801638	Siliguri (M Corp.) (Part)	WARD No.-0020	EB No.-037300	383	107	-
801638	Siliguri (M Corp.) (Part)	WARD No.-0021	EB No.-0374 SUB-EB No.01	384	-	-
801638	Siliguri (M Corp.) (Part)	WARD No.-0021	EB No.-0374 SUB-EB No.02	376	94	-
801638	Siliguri (M Corp.) (Part)	WARD No.-0021	EB No.-037500	500	93	-
801638	Siliguri (M Corp.) (Part)	WARD No.-0021	EB No.-037600	500	-	1
801638	Siliguri (M Corp.) (Part)	WARD No.-0021	EB No.-037700	165	10	-
801638	Siliguri (M Corp.) (Part)	WARD No.-0021	EB No.-037800	559	108	1
801638	Siliguri (M Corp.) (Part)	WARD No.-0021	EB No.-037900	483	28	4
801638	Siliguri (M Corp.) (Part)	WARD No.-0021	EB No.-038000	336	57	8
801638	Siliguri (M Corp.) (Part)	WARD No.-0021	EB No.-038100	241	-	7
801638	Siliguri (M Corp.) (Part)	WARD No.-0021	EB No.-038200	438	-	-
801638	Siliguri (M Corp.) (Part)	WARD No.-0021	EB No.-038300	808	400	-
801638	Siliguri (M Corp.) (Part)	WARD No.-0021	EB No.-038400	156	-	-
801638	Siliguri (M Corp.) (Part)	WARD No.-0021	EB No.-038500	440	-	-
801638	Siliguri (M Corp.) (Part)	WARD No.-0021	EB No.-109600	238	-	-
801638	Siliguri (M Corp.) (Part)	WARD No.-0022	EB No.-038600	672	186	-
801638	Siliguri (M Corp.) (Part)	WARD No.-0022	EB No.-038700	673	120	3
801638	Siliguri (M Corp.) (Part)	WARD No.-0022	EB No.-038800	327	71	3
801638	Siliguri (M Corp.) (Part)	WARD No.-0022	EB No.-0389 SUB-EB No.01	464	66	-
801638	Siliguri (M Corp.) (Part)	WARD No.-0022	EB No.-0389 SUB-EB No.02	492	50	4
801638	Siliguri (M Corp.) (Part)	WARD No.-0022	EB No.-039000	725	58	1
801638	Siliguri (M Corp.) (Part)	WARD No.-0022	EB No.-039100	514	15	-
801638	Siliguri (M Corp.) (Part)	WARD No.-0022	EB No.-039200	281	10	-
801638	Siliguri (M Corp.) (Part)	WARD No.-0022	EB No.-039300	479	37	1
801638	Siliguri (M Corp.) (Part)	WARD No.-0022	EB No.-039400	576	46	-
801638	Siliguri (M Corp.) (Part)	WARD No.-0022	EB No.-039500	573	75	1
801638	Siliguri (M Corp.) (Part)	WARD No.-0022	EB No.-039600	513	22	-
801638	Siliguri (M Corp.) (Part)	WARD No.-0022	EB No.-039700	366	36	-
801638	Siliguri (M Corp.) (Part)	WARD No.-0022	EB No.-039800	320	72	3
801638	Siliguri (M Corp.) (Part)	WARD No.-0022	EB No.-039900	165	6	-
801638	Siliguri (M Corp.) (Part)	WARD No.-0022	EB No.-040000	336	10	-
801638	Siliguri (M Corp.) (Part)	WARD No.-0022	EB No.-040100	383	78	-
801638	Siliguri (M Corp.) (Part)	WARD No.-0022	EB No.-040200	378	80	-
801638	Siliguri (M Corp.) (Part)	WARD No.-0022	EB No.-040300	529	57	-
801638	Siliguri (M Corp.) (Part)	WARD No.-0022	EB No.-040400	282	38	-
801638	Siliguri (M Corp.) (Part)	WARD No.-0022	EB No.-040500	320	74	-
801638	Siliguri (M Corp.) (Part)	WARD No.-0022	EB No.-040600	237	33	-
801638	Siliguri (M Corp.) (Part)	WARD No.-0022	EB No.-040700	577	125	-

APPENDIX TO DISTRICT PRIMARY CENSUS ABSTRACT
TOTAL, SCHEDULED CASTES AND SCHEDULED TRIBES POPULATION - URBAN BLOCK WISE

Location Code	Name of Town	Name of Ward	Boundaries of Urban Block / EB Number	Total Population	Scheduled Castes Population	Scheduled Tribes Population
1	2	3	4	5	6	7
801638	Siliguri (M Corp.) (Part)	WARD No.-0023	EB No.-0408 SUB-EB No.01	425	122	-
801638	Siliguri (M Corp.) (Part)	WARD No.-0023	EB No.-0408 SUB-EB No.02	412	77	-
801638	Siliguri (M Corp.) (Part)	WARD No.-0023	EB No.-040900	423	33	3
801638	Siliguri (M Corp.) (Part)	WARD No.-0023	EB No.-041000	551	2	-
801638	Siliguri (M Corp.) (Part)	WARD No.-0023	EB No.-041100	423	20	6
801638	Siliguri (M Corp.) (Part)	WARD No.-0023	EB No.-041200	454	57	-
801638	Siliguri (M Corp.) (Part)	WARD No.-0023	EB No.-041300	395	103	-
801638	Siliguri (M Corp.) (Part)	WARD No.-0023	EB No.-041400	514	8	-
801638	Siliguri (M Corp.) (Part)	WARD No.-0023	EB No.-041500	588	13	8
801638	Siliguri (M Corp.) (Part)	WARD No.-0023	EB No.-041600	552	78	4
801638	Siliguri (M Corp.) (Part)	WARD No.-0023	EB No.-041700	469	182	-
801638	Siliguri (M Corp.) (Part)	WARD No.-0023	EB No.-041800	601	67	-
801638	Siliguri (M Corp.) (Part)	WARD No.-0023	EB No.-041900	533	51	-
801638	Siliguri (M Corp.) (Part)	WARD No.-0024	EB No.-042000	637	265	-
801638	Siliguri (M Corp.) (Part)	WARD No.-0024	EB No.-042100	681	450	-
801638	Siliguri (M Corp.) (Part)	WARD No.-0024	EB No.-042200	454	168	4
801638	Siliguri (M Corp.) (Part)	WARD No.-0024	EB No.-042300	677	472	-
801638	Siliguri (M Corp.) (Part)	WARD No.-0024	EB No.-042400	637	133	8
801638	Siliguri (M Corp.) (Part)	WARD No.-0024	EB No.-042500	430	56	-
801638	Siliguri (M Corp.) (Part)	WARD No.-0024	EB No.-042600	520	49	-
801638	Siliguri (M Corp.) (Part)	WARD No.-0024	EB No.-042700	366	-	-
801638	Siliguri (M Corp.) (Part)	WARD No.-0024	EB No.-042800	322	11	-
801638	Siliguri (M Corp.) (Part)	WARD No.-0024	EB No.-042900	323	18	-
801638	Siliguri (M Corp.) (Part)	WARD No.-0024	EB No.-043000	183	11	5
801638	Siliguri (M Corp.) (Part)	WARD No.-0024	EB No.-043100	266	41	-
801638	Siliguri (M Corp.) (Part)	WARD No.-0024	EB No.-043200	393	108	-
801638	Siliguri (M Corp.) (Part)	WARD No.-0024	EB No.-043300	481	137	-
801638	Siliguri (M Corp.) (Part)	WARD No.-0024	EB No.-043400	370	125	-
801638	Siliguri (M Corp.) (Part)	WARD No.-0024	EB No.-043500	630	214	-
801638	Siliguri (M Corp.) (Part)	WARD No.-0024	EB No.-043600	620	16	-
801638	Siliguri (M Corp.) (Part)	WARD No.-0024	EB No.-043700	431	-	-
801638	Siliguri (M Corp.) (Part)	WARD No.-0024	EB No.-043800	563	48	-
801638	Siliguri (M Corp.) (Part)	WARD No.-0024	EB No.-043900	544	7	-
801638	Siliguri (M Corp.) (Part)	WARD No.-0024	EB No.-044000	445	49	-
801638	Siliguri (M Corp.) (Part)	WARD No.-0024	EB No.-044100	598	2	-
801638	Siliguri (M Corp.) (Part)	WARD No.-0024	EB No.-044200	474	36	-
801638	Siliguri (M Corp.) (Part)	WARD No.-0025	EB No.-044300	562	19	-
801638	Siliguri (M Corp.) (Part)	WARD No.-0025	EB No.-044400	394	-	-
801638	Siliguri (M Corp.) (Part)	WARD No.-0025	EB No.-044500	767	35	-
801638	Siliguri (M Corp.) (Part)	WARD No.-0025	EB No.-044600	581	4	1
801638	Siliguri (M Corp.) (Part)	WARD No.-0025	EB No.-044700	492	35	-
801638	Siliguri (M Corp.) (Part)	WARD No.-0025	EB No.-044800	450	35	11
801638	Siliguri (M Corp.) (Part)	WARD No.-0025	EB No.-044900	371	12	-
801638	Siliguri (M Corp.) (Part)	WARD No.-0025	EB No.-045000	368	-	-

APPENDIX TO DISTRICT PRIMARY CENSUS ABSTRACT
TOTAL, SCHEDULED CASTES AND SCHEDULED TRIBES POPULATION - URBAN BLOCK WISE

Location Code	Name of Town	Name of Ward	Boundaries of Urban Block / EB Number	Total Population	Scheduled Castes Population	Scheduled Tribes Population
1	2	3	4	5	6	7
801638	Siliguri (M Corp.) (Part)	WARD No.-0025	EB No.-045100	532	20	12
801638	Siliguri (M Corp.) (Part)	WARD No.-0025	EB No.-045200	467	-	-
801638	Siliguri (M Corp.) (Part)	WARD No.-0025	EB No.-045300	574	16	-
801638	Siliguri (M Corp.) (Part)	WARD No.-0025	EB No.-045400	561	20	3
801638	Siliguri (M Corp.) (Part)	WARD No.-0025	EB No.-045500	450	62	12
801638	Siliguri (M Corp.) (Part)	WARD No.-0025	EB No.-045600	326	5	-
801638	Siliguri (M Corp.) (Part)	WARD No.-0025	EB No.-045700	415	-	-
801638	Siliguri (M Corp.) (Part)	WARD No.-0025	EB No.-045800	659	37	1
801638	Siliguri (M Corp.) (Part)	WARD No.-0025	EB No.-045900	625	3	1
801638	Siliguri (M Corp.) (Part)	WARD No.-0025	EB No.-0460 SUB-EB No.01	507	-	-
801638	Siliguri (M Corp.) (Part)	WARD No.-0025	EB No.-0460 SUB-EB No.02	358	25	-
801638	Siliguri (M Corp.) (Part)	WARD No.-0026	EB No.-046100	611	18	-
801638	Siliguri (M Corp.) (Part)	WARD No.-0026	EB No.-046200	428	-	-
801638	Siliguri (M Corp.) (Part)	WARD No.-0026	EB No.-046300	598	6	-
801638	Siliguri (M Corp.) (Part)	WARD No.-0026	EB No.-046400	453	22	3
801638	Siliguri (M Corp.) (Part)	WARD No.-0026	EB No.-046500	305	-	-
801638	Siliguri (M Corp.) (Part)	WARD No.-0026	EB No.-046600	432	65	-
801638	Siliguri (M Corp.) (Part)	WARD No.-0026	EB No.-046700	545	53	-
801638	Siliguri (M Corp.) (Part)	WARD No.-0026	EB No.-046800	403	11	-
801638	Siliguri (M Corp.) (Part)	WARD No.-0026	EB No.-046900	420	4	-
801638	Siliguri (M Corp.) (Part)	WARD No.-0026	EB No.-0470 SUB-EB No.01	438	-	-
801638	Siliguri (M Corp.) (Part)	WARD No.-0026	EB No.-0470 SUB-EB No.02	405	-	-
801638	Siliguri (M Corp.) (Part)	WARD No.-0027	EB No.-047100	307	-	-
801638	Siliguri (M Corp.) (Part)	WARD No.-0027	EB No.-047200	525	30	14
801638	Siliguri (M Corp.) (Part)	WARD No.-0027	EB No.-0473 SUB-EB No.01	417	-	1
801638	Siliguri (M Corp.) (Part)	WARD No.-0027	EB No.-0473 SUB-EB No.02	472	17	21
801638	Siliguri (M Corp.) (Part)	WARD No.-0027	EB No.-047400	660	10	1
801638	Siliguri (M Corp.) (Part)	WARD No.-0027	EB No.-047500	728	13	1
801638	Siliguri (M Corp.) (Part)	WARD No.-0027	EB No.-0476 SUB-EB No.01	321	-	-
801638	Siliguri (M Corp.) (Part)	WARD No.-0027	EB No.-0476 SUB-EB No.02	473	17	-
801638	Siliguri (M Corp.) (Part)	WARD No.-0027	EB No.-047700	358	-	-
801638	Siliguri (M Corp.) (Part)	WARD No.-0027	EB No.-047800	558	20	1
801638	Siliguri (M Corp.) (Part)	WARD No.-0027	EB No.-0479 SUB-EB No.01	338	-	-
801638	Siliguri (M Corp.) (Part)	WARD No.-0027	EB No.-0479 SUB-EB No.02	470	34	-
801638	Siliguri (M Corp.) (Part)	WARD No.-0027	EB No.-048000	650	33	-
801638	Siliguri (M Corp.) (Part)	WARD No.-0027	EB No.-048100	615	-	-
801638	Siliguri (M Corp.) (Part)	WARD No.-0028	EB No.-048200	149	-	-
801638	Siliguri (M Corp.) (Part)	WARD No.-0028	EB No.-048300	239	21	-
801638	Siliguri (M Corp.) (Part)	WARD No.-0028	EB No.-048400	428	60	-
801638	Siliguri (M Corp.) (Part)	WARD No.-0028	EB No.-048500	381	18	-
801638	Siliguri (M Corp.) (Part)	WARD No.-0028	EB No.-048600	556	-	-
801638	Siliguri (M Corp.) (Part)	WARD No.-0028	EB No.-048700	387	-	-
801638	Siliguri (M Corp.) (Part)	WARD No.-0028	EB No.-048800	369	-	-
801638	Siliguri (M Corp.) (Part)	WARD No.-0028	EB No.-048900	319	-	-

APPENDIX TO DISTRICT PRIMARY CENSUS ABSTRACT
TOTAL, SCHEDULED CASTES AND SCHEDULED TRIBES POPULATION - URBAN BLOCK WISE

Location Code	Name of Town	Name of Ward	Boundaries of Urban Block / EB Number	Total Population	Scheduled Castes Population	Scheduled Tribes Population
1	2	3	4	5	6	7
801638	Siliguri (M Corp.) (Part)	WARD No.-0028	EB No.-049000	334	-	-
801638	Siliguri (M Corp.) (Part)	WARD No.-0028	EB No.-049100	467	53	-
801638	Siliguri (M Corp.) (Part)	WARD No.-0028	EB No.-049200	732	153	-
801638	Siliguri (M Corp.) (Part)	WARD No.-0028	EB No.-049300	423	204	9
801638	Siliguri (M Corp.) (Part)	WARD No.-0028	EB No.-049400	423	15	-
801638	Siliguri (M Corp.) (Part)	WARD No.-0028	EB No.-049500	171	30	-
801638	Siliguri (M Corp.) (Part)	WARD No.-0028	EB No.-049600	465	58	-
801638	Siliguri (M Corp.) (Part)	WARD No.-0028	EB No.-049700	242	-	-
801638	Siliguri (M Corp.) (Part)	WARD No.-0028	EB No.-049800	467	208	3
801638	Siliguri (M Corp.) (Part)	WARD No.-0028	EB No.-0499 SUB-EB No.01	445	-	-
801638	Siliguri (M Corp.) (Part)	WARD No.-0028	EB No.-0499 SUB-EB No.02	380	-	-
801638	Siliguri (M Corp.) (Part)	WARD No.-0028	EB No.-050000	476	80	-
801638	Siliguri (M Corp.) (Part)	WARD No.-0028	EB No.-050100	459	40	5
801638	Siliguri (M Corp.) (Part)	WARD No.-0028	EB No.-109700	524	61	-
801638	Siliguri (M Corp.) (Part)	WARD No.-0029	EB No.-050200	704	-	-
801638	Siliguri (M Corp.) (Part)	WARD No.-0029	EB No.-050300	583	6	1
801638	Siliguri (M Corp.) (Part)	WARD No.-0029	EB No.-050400	258	19	-
801638	Siliguri (M Corp.) (Part)	WARD No.-0029	EB No.-050500	333	17	-
801638	Siliguri (M Corp.) (Part)	WARD No.-0029	EB No.-050600	584	14	-
801638	Siliguri (M Corp.) (Part)	WARD No.-0029	EB No.-050700	453	-	-
801638	Siliguri (M Corp.) (Part)	WARD No.-0029	EB No.-0508 SUB-EB No.01	377	1	-
801638	Siliguri (M Corp.) (Part)	WARD No.-0029	EB No.-0508 SUB-EB No.02	458	-	-
801638	Siliguri (M Corp.) (Part)	WARD No.-0029	EB No.-050900	681	24	7
801638	Siliguri (M Corp.) (Part)	WARD No.-0029	EB No.-051000	690	105	-
801638	Siliguri (M Corp.) (Part)	WARD No.-0029	EB No.-051100	590	39	9
801638	Siliguri (M Corp.) (Part)	WARD No.-0029	EB No.-371800	631	-	-
801638	Siliguri (M Corp.) (Part)	WARD No.-0029	EB No.-371900	462	1	-
801638	Siliguri (M Corp.) (Part)	WARD No.-0029	EB No.-372000	178	2	9
801638	Siliguri (M Corp.) (Part)	WARD No.-0029	EB No.-372100	283	11	9
801638	Siliguri (M Corp.) (Part)	WARD No.-0029	EB No.-372300	62	-	-
801638	Siliguri (M Corp.) (Part)	WARD No.-0029	EB No.-372400	79	-	-
801638	Siliguri (M Corp.) (Part)	WARD No.-0029	EB No.-372500	89	7	1
801638	Siliguri (M Corp.) (Part)	WARD No.-0029	EB No.-372600	50	-	-
801638	Siliguri (M Corp.) (Part)	WARD No.-0029	EB No.-372700	669	-	1
801638	Siliguri (M Corp.) (Part)	WARD No.-0029	EB No.-372800	222	5	6
801638	Siliguri (M Corp.) (Part)	WARD No.-0029	EB No.-373000	631	2	9
801638	Siliguri (M Corp.) (Part)	WARD No.-0029	EB No.-373100	39	-	-
801638	Siliguri (M Corp.) (Part)	WARD No.-0029	EB No.-373300	267	1	7
801638	Siliguri (M Corp.) (Part)	WARD No.-0029	EB No.-373400	14	-	1
801638	Siliguri (M Corp.) (Part)	WARD No.-0029	EB No.-373500	85	8	2
801638	Siliguri (M Corp.) (Part)	WARD No.-0029	EB No.-373600	6	-	-
801638	Siliguri (M Corp.) (Part)	WARD No.-0029	EB No.-373800	603	9	6
801638	Siliguri (M Corp.) (Part)	WARD No.-0029	EB No.-373900	285	-	-
801638	Siliguri (M Corp.) (Part)	WARD No.-0029	EB No.-374000	163	-	-

APPENDIX TO DISTRICT PRIMARY CENSUS ABSTRACT
TOTAL, SCHEDULED CASTES AND SCHEDULED TRIBES POPULATION - URBAN BLOCK WISE

Location Code	Name of Town	Name of Ward	Boundaries of Urban Block / EB Number	Total Population	Scheduled Castes Population	Scheduled Tribes Population
1	2	3	4	5	6	7
801638	Siliguri (M Corp.) (Part)	WARD No.-0029	EB No.-374100	174	5	1
801638	Siliguri (M Corp.) (Part)	WARD No.-0030	EB No.-051200	535	4	-
801638	Siliguri (M Corp.) (Part)	WARD No.-0030	EB No.-051300	469	-	-
801638	Siliguri (M Corp.) (Part)	WARD No.-0030	EB No.-051400	407	15	-
801638	Siliguri (M Corp.) (Part)	WARD No.-0030	EB No.-051500	428	4	-
801638	Siliguri (M Corp.) (Part)	WARD No.-0030	EB No.-051600	485	-	-
801638	Siliguri (M Corp.) (Part)	WARD No.-0030	EB No.-051700	550	9	-
801638	Siliguri (M Corp.) (Part)	WARD No.-0030	EB No.-051800	422	40	-
801638	Siliguri (M Corp.) (Part)	WARD No.-0030	EB No.-051900	465	123	7
801638	Siliguri (M Corp.) (Part)	WARD No.-0030	EB No.-052000	425	28	-
801638	Siliguri (M Corp.) (Part)	WARD No.-0030	EB No.-052100	678	-	-
801638	Siliguri (M Corp.) (Part)	WARD No.-0030	EB No.-0522 SUB-EB No.01	325	10	-
801638	Siliguri (M Corp.) (Part)	WARD No.-0030	EB No.-0522 SUB-EB No.02	519	15	3
801638	Siliguri (M Corp.) (Part)	WARD No.-0030	EB No.-0523 SUB-EB No.01	494	32	-
801638	Siliguri (M Corp.) (Part)	WARD No.-0030	EB No.-0523 SUB-EB No.02	395	139	1
801638	Siliguri (M Corp.) (Part)	WARD No.-0030	EB No.-052400	470	-	-
801638	Siliguri (M Corp.) (Part)	WARD No.-0030	EB No.-052500	561	164	7
801638	Siliguri (M Corp.) (Part)	WARD No.-0030	EB No.-371400	118	21	9
801638	Siliguri (M Corp.) (Part)	WARD No.-0030	EB No.-371500	73	-	-
801638	Siliguri (M Corp.) (Part)	WARD No.-0045	EB No.-098600	331	20	-
801638	Siliguri (M Corp.) (Part)	WARD No.-0045	EB No.-098700	469	10	8
801638	Siliguri (M Corp.) (Part)	WARD No.-0045	EB No.-098800	509	9	-
801638	Siliguri (M Corp.) (Part)	WARD No.-0045	EB No.-098900	452	44	7
801638	Siliguri (M Corp.) (Part)	WARD No.-0045	EB No.-099000	400	31	5
801638	Siliguri (M Corp.) (Part)	WARD No.-0045	EB No.-099100	268	2	-
801638	Siliguri (M Corp.) (Part)	WARD No.-0045	EB No.-099200	390	61	1
801638	Siliguri (M Corp.) (Part)	WARD No.-0045	EB No.-099300	268	37	68
801638	Siliguri (M Corp.) (Part)	WARD No.-0045	EB No.-099400	465	-	-
801638	Siliguri (M Corp.) (Part)	WARD No.-0045	EB No.-099500	286	-	35
801638	Siliguri (M Corp.) (Part)	WARD No.-0045	EB No.-099600	447	26	4
801638	Siliguri (M Corp.) (Part)	WARD No.-0045	EB No.-099700	502	26	65
801638	Siliguri (M Corp.) (Part)	WARD No.-0045	EB No.-0998 SUB-EB No.01	393	22	4
801638	Siliguri (M Corp.) (Part)	WARD No.-0045	EB No.-0998 SUB-EB No.02	437	90	31
801638	Siliguri (M Corp.) (Part)	WARD No.-0045	EB No.-0999 SUB-EB No.01	495	8	9
801638	Siliguri (M Corp.) (Part)	WARD No.-0045	EB No.-0999 SUB-EB No.02	340	68	-
801638	Siliguri (M Corp.) (Part)	WARD No.-0045	EB No.-100000	549	54	13
801638	Siliguri (M Corp.) (Part)	WARD No.-0046	EB No.-100100	546	125	39
801638	Siliguri (M Corp.) (Part)	WARD No.-0046	EB No.-100200	547	23	8
801638	Siliguri (M Corp.) (Part)	WARD No.-0046	EB No.-100300	382	-	-
801638	Siliguri (M Corp.) (Part)	WARD No.-0046	EB No.-100400	419	3	15
801638	Siliguri (M Corp.) (Part)	WARD No.-0046	EB No.-1005 SUB-EB No.01	744	16	26
801638	Siliguri (M Corp.) (Part)	WARD No.-0046	EB No.-1005 SUB-EB No.02	187	-	46
801638	Siliguri (M Corp.) (Part)	WARD No.-0046	EB No.-100600	646	12	42
801638	Siliguri (M Corp.) (Part)	WARD No.-0046	EB No.-1007 SUB-EB No.01	567	15	-

APPENDIX TO DISTRICT PRIMARY CENSUS ABSTRACT
TOTAL, SCHEDULED CASTES AND SCHEDULED TRIBES POPULATION - URBAN BLOCK WISE

Location Code	Name of Town	Name of Ward	Boundaries of Urban Block / EB Number	Total Population	Scheduled Castes Population	Scheduled Tribes Population
1	2	3	4	5	6	7
801638	Siliguri (M Corp.) (Part)	WARD No.-0046	EB No.-1007 SUB-EB No.02	510	39	7
801638	Siliguri (M Corp.) (Part)	WARD No.-0046	EB No.-1008 SUB-EB No.01	495	62	21
801638	Siliguri (M Corp.) (Part)	WARD No.-0046	EB No.-1008 SUB-EB No.02	400	128	-
801638	Siliguri (M Corp.) (Part)	WARD No.-0046	EB No.-100900	547	29	122
801638	Siliguri (M Corp.) (Part)	WARD No.-0046	EB No.-1010 SUB-EB No.01	395	3	2
801638	Siliguri (M Corp.) (Part)	WARD No.-0046	EB No.-1010 SUB-EB No.02	463	128	9
801638	Siliguri (M Corp.) (Part)	WARD No.-0046	EB No.-101100	631	48	26
801638	Siliguri (M Corp.) (Part)	WARD No.-0046	EB No.-101200	580	110	91
801638	Siliguri (M Corp.) (Part)	WARD No.-0046	EB No.-101300	290	13	5
801638	Siliguri (M Corp.) (Part)	WARD No.-0046	EB No.-101400	208	-	18
801638	Siliguri (M Corp.) (Part)	WARD No.-0046	EB No.-101500	329	-	-
801638	Siliguri (M Corp.) (Part)	WARD No.-0046	EB No.-101600	197	-	-
801638	Siliguri (M Corp.) (Part)	WARD No.-0046	EB No.-101700	152	-	-
801638	Siliguri (M Corp.) (Part)	WARD No.-0046	EB No.-101800	228	74	3
801638	Siliguri (M Corp.) (Part)	WARD No.-0046	EB No.-101900	180	3	3
801638	Siliguri (M Corp.) (Part)	WARD No.-0046	EB No.-102000	139	6	8
801638	Siliguri (M Corp.) (Part)	WARD No.-0046	EB No.-102100	311	73	-
801638	Siliguri (M Corp.) (Part)	WARD No.-0046	EB No.-102200	470	10	-
801638	Siliguri (M Corp.) (Part)	WARD No.-0046	EB No.-102300	468	181	31
801638	Siliguri (M Corp.) (Part)	WARD No.-0046	EB No.-102400	283	130	-
801638	Siliguri (M Corp.) (Part)	WARD No.-0046	EB No.-102500	108	54	-
801638	Siliguri (M Corp.) (Part)	WARD No.-0046	EB No.-102600	208	66	31
801638	Siliguri (M Corp.) (Part)	WARD No.-0046	EB No.-102700	519	35	38
801638	Siliguri (M Corp.) (Part)	WARD No.-0046	EB No.-102800	668	92	88
801638	Siliguri (M Corp.) (Part)	WARD No.-0046	EB No.-102900	221	5	-
801638	Siliguri (M Corp.) (Part)	WARD No.-0046	EB No.-103000	456	2	-
801638	Siliguri (M Corp.) (Part)	WARD No.-0046	EB No.-103100	291	-	-
801638	Siliguri (M Corp.) (Part)	WARD No.-0046	EB No.-103200	233	-	-
801638	Siliguri (M Corp.) (Part)	WARD No.-0046	EB No.-103300	283	-	-
801638	Siliguri (M Corp.) (Part)	WARD No.-0046	EB No.-103400	362	25	11
801638	Siliguri (M Corp.) (Part)	WARD No.-0046	EB No.-103500	139	7	-
801638	Siliguri (M Corp.) (Part)	WARD No.-0046	EB No.-103600	220	-	-
801638	Siliguri (M Corp.) (Part)	WARD No.-0046	EB No.-103700	164	-	-
801638	Siliguri (M Corp.) (Part)	WARD No.-0046	EB No.-103800	236	2	-
801638	Siliguri (M Corp.) (Part)	WARD No.-0046	EB No.-103900	328	3	81
801638	Siliguri (M Corp.) (Part)	WARD No.-0046	EB No.-104000	584	104	264
801638	Siliguri (M Corp.) (Part)	WARD No.-0046	EB No.-104100	795	166	68
801638	Siliguri (M Corp.) (Part)	WARD No.-0046	EB No.-104200	520	41	9
801638	Siliguri (M Corp.) (Part)	WARD No.-0046	EB No.-104300	106	1	-
801638	Siliguri (M Corp.) (Part)	WARD No.-0046	EB No.-104400	180	4	-
801638	Siliguri (M Corp.) (Part)	WARD No.-0046	EB No.-104500	225	-	9
801638	Siliguri (M Corp.) (Part)	WARD No.-0046	EB No.-104600	557	75	4
801638	Siliguri (M Corp.) (Part)	WARD No.-0046	EB No.-104700	735	155	-
801638	Siliguri (M Corp.) (Part)	WARD No.-0046	EB No.-104800	670	59	144

APPENDIX TO DISTRICT PRIMARY CENSUS ABSTRACT
TOTAL, SCHEDULED CASTES AND SCHEDULED TRIBES POPULATION - URBAN BLOCK WISE

Location Code	Name of Town	Name of Ward	Boundaries of Urban Block / EB Number	Total Population	Scheduled Castes Population	Scheduled Tribes Population
1	2	3	4	5	6	7
801638	Siliguri (M Corp.) (Part)	WARD No.-0046	EB No.-1049 SUB-EB No.01	432	-	28
801638	Siliguri (M Corp.) (Part)	WARD No.-0046	EB No.-1049 SUB-EB No.02	448	137	16
801638	Siliguri (M Corp.) (Part)	WARD No.-0046	EB No.-105000	222	-	-
801638	Siliguri (M Corp.) (Part)	WARD No.-0046	EB No.-105100	255	89	-
801638	Siliguri (M Corp.) (Part)	WARD No.-0046	EB No.-105200	578	82	17
801638	Siliguri (M Corp.) (Part)	WARD No.-0046	EB No.-105300	354	90	-
801638	Siliguri (M Corp.) (Part)	WARD No.-0046	EB No.-105400	218	52	13
801638	Siliguri (M Corp.) (Part)	WARD No.-0046	EB No.-105500	358	17	24
801638	Siliguri (M Corp.) (Part)	WARD No.-0046	EB No.-105600	624	9	-
801638	Siliguri (M Corp.) (Part)	WARD No.-0046	EB No.-105700	444	-	-
801638	Siliguri (M Corp.) (Part)	WARD No.-0046	EB No.-105800	315	10	5
801638	Siliguri (M Corp.) (Part)	WARD No.-0046	EB No.-105900	690	48	-
801638	Siliguri (M Corp.) (Part)	WARD No.-0046	EB No.-106000	515	-	-
801638	Siliguri (M Corp.) (Part)	WARD No.-0046	EB No.-106100	444	-	-
801638	Siliguri (M Corp.) (Part)	WARD No.-0046	EB No.-106200	398	28	5
801638	Siliguri (M Corp.) (Part)	WARD No.-0046	EB No.-106300	537	9	8
801638	Siliguri (M Corp.) (Part)	WARD No.-0046	EB No.-1064 SUB-EB No.01	295	1	1
801638	Siliguri (M Corp.) (Part)	WARD No.-0046	EB No.-1064 SUB-EB No.02	441	61	-
801638	Siliguri (M Corp.) (Part)	WARD No.-0046	EB No.-106500	414	18	-
801638	Siliguri (M Corp.) (Part)	WARD No.-0046	EB No.-106600	238	15	25
801638	Siliguri (M Corp.) (Part)	WARD No.-0046	EB No.-106700	340	36	17
801638	Siliguri (M Corp.) (Part)	WARD No.-0046	EB No.-106800	252	-	-
801638	Siliguri (M Corp.) (Part)	WARD No.-0046	EB No.-106900	196	-	-
801638	Siliguri (M Corp.) (Part)	WARD No.-0046	EB No.-109100	302	-	-
801638	Siliguri (M Corp.) (Part)	WARD No.-0046	EB No.-109200	668	-	17
801638	Siliguri (M Corp.) (Part)	WARD No.-0046	EB No.-110000	565	150	10
801638	Siliguri (M Corp.) (Part)	WARD No.-0047	EB No.-1070 SUB-EB No.01	469	6	-
801638	Siliguri (M Corp.) (Part)	WARD No.-0047	EB No.-1070 SUB-EB No.02	340	17	4
801638	Siliguri (M Corp.) (Part)	WARD No.-0047	EB No.-107100	215	-	-
801638	Siliguri (M Corp.) (Part)	WARD No.-0047	EB No.-107200	269	10	3
801638	Siliguri (M Corp.) (Part)	WARD No.-0047	EB No.-107300	739	21	436
801638	Siliguri (M Corp.) (Part)	WARD No.-0047	EB No.-107400	142	5	-
801638	Siliguri (M Corp.) (Part)	WARD No.-0047	EB No.-107500	444	121	24
801638	Siliguri (M Corp.) (Part)	WARD No.-0047	EB No.-107600	403	64	15
801638	Siliguri (M Corp.) (Part)	WARD No.-0047	EB No.-107700	373	-	-
801638	Siliguri (M Corp.) (Part)	WARD No.-0047	EB No.-107800	292	20	23
801638	Siliguri (M Corp.) (Part)	WARD No.-0047	EB No.-107900	350	23	28
801638	Siliguri (M Corp.) (Part)	WARD No.-0047	EB No.-108000	307	86	20
801638	Siliguri (M Corp.) (Part)	WARD No.-0047	EB No.-108100	540	40	-
801638	Siliguri (M Corp.) (Part)	WARD No.-0047	EB No.-108200	754	59	-
801638	Siliguri (M Corp.) (Part)	WARD No.-0047	EB No.-108300	271	49	-
801638	Siliguri (M Corp.) (Part)	WARD No.-0047	EB No.-108400	177	34	5
801638	Siliguri (M Corp.) (Part)	WARD No.-0047	EB No.-108500	523	28	4
801638	Siliguri (M Corp.) (Part)	WARD No.-0047	EB No.-1086 SUB-EB No.01	490	28	8

APPENDIX TO DISTRICT PRIMARY CENSUS ABSTRACT
TOTAL, SCHEDULED CASTES AND SCHEDULED TRIBES POPULATION - URBAN BLOCK WISE

Location Code	Name of Town	Name of Ward	Boundaries of Urban Block / EB Number	Total Population	Scheduled Castes Population	Scheduled Tribes Population
1	2	3	4	5	6	7
801638	Siliguri (M Corp.) (Part)	WARD No.-0047	EB No.-1086 SUB-EB No.02	396	49	5
801638	Siliguri (M Corp.) (Part)	WARD No.-0047	EB No.-1087 SUB-EB No.01	440	17	4
801638	Siliguri (M Corp.) (Part)	WARD No.-0047	EB No.-1087 SUB-EB No.02	410	37	45
801638	Siliguri (M Corp.) (Part)	WARD No.-0047	EB No.-108800	292	72	-
801638	Siliguri (M Corp.) (Part)	WARD No.-0047	EB No.-108900	467	120	4
801638	Siliguri (M Corp.) (Part)	WARD No.-0047	EB No.-109000	224	26	-

Primary Census Abstract for Scheduled Castes (SC)

PRIMARY CENSUS ABSTRACT

Location code number	District/ CD Block/ Town	Total/ Rural/ Urban	Number of households with SC as head	Total population (including institutional and houseless population)			Population in the age-group 0-6		
				Persons	Males	Females	Persons	Males	Females
				5	6	7	8	9	10
327	Darjiling - District	Total	68,028	317,275	161,495	155,780	38,286	19,417	18,869
		Rural	48,159	224,822	114,866	109,956	28,542	14,427	14,115
		Urban	19,869	92,453	46,629	45,824	9,744	4,990	4,754
0001	Darjeeling Pulbazar	Total	1,221	5,863	2,926	2,937	587	307	280
		Rural	1,016	4,920	2,460	2,460	500	263	237
		Urban	205	943	466	477	87	44	43
0002	Rangli Rangliot	Total	815	3,893	1,942	1,951	384	184	200
		Rural	815	3,893	1,942	1,951	384	184	200
		Urban	-	-	-	-	-	-	-
0003	Kalimpong - I	Total	1,128	5,213	2,573	2,640	492	262	230
		Rural	949	4,422	2,209	2,213	422	230	192
		Urban	179	791	364	427	70	32	38
0004	Kalimpong - II	Total	403	1,961	963	998	214	113	101
		Rural	403	1,961	963	998	214	113	101
		Urban	-	-	-	-	-	-	-
0005	Gorubathan	Total	848	4,027	2,015	2,012	467	241	226
		Rural	848	4,027	2,015	2,012	467	241	226
		Urban	-	-	-	-	-	-	-
0006	Jorebunglow Sukiapokhri	Total	1,452	6,415	3,173	3,242	576	310	266
		Rural	1,059	4,702	2,354	2,348	434	234	200
		Urban	393	1,713	819	894	142	76	66
0007	Mirik	Total	728	3,619	1,761	1,858	325	171	154
		Rural	728	3,619	1,761	1,858	325	171	154
		Urban	-	-	-	-	-	-	-
0008	Kurseong	Total	1,822	8,271	4,010	4,261	799	380	419
		Rural	1,364	6,119	2,979	3,140	619	296	323
		Urban	458	2,152	1,031	1,121	180	84	96
0009	Matigara	Total	15,220	70,527	35,901	34,626	9,750	4,933	4,817
		Rural	10,458	48,831	24,905	23,926	6,990	3,507	3,483
		Urban	4,762	21,696	10,996	10,700	2,760	1,426	1,334
0010	Naxalbari	Total	9,627	44,328	22,808	21,520	5,350	2,760	2,590
		Rural	6,347	29,762	15,323	14,439	3,691	1,925	1,766
		Urban	3,280	14,566	7,485	7,081	1,659	835	824
0011	Phansidewa	Total	12,950	60,704	31,321	29,383	7,646	3,785	3,861
		Rural	12,950	60,704	31,321	29,383	7,646	3,785	3,861
		Urban	-	-	-	-	-	-	-
0012	Kharibari	Total	12,717	58,570	30,031	28,539	7,561	3,825	3,736
		Rural	11,222	51,862	26,634	25,228	6,850	3,478	3,372
		Urban	1,495	6,708	3,397	3,311	711	347	364
URBAN									
306188	Badamtam Tea Garden (CT)	Urban	91	463	231	232	53	27	26
306189	Ging Tea Garden (CT)	Urban	22	80	42	38	5	3	2
306190	Chongtong Tea Garden (CT)	Urban	34	143	71	72	12	3	9
306191	Singtam Tea Garden (CT)	Urban	58	257	122	135	17	11	6
306271	Dungra Khasmahal (CT)	Urban	179	791	364	427	70	32	38
306392	Sukhiapokhri (CT)	Urban	84	358	171	187	27	16	11
306393	Sonada Khasmahal (CT)	Urban	152	652	319	333	51	21	30
306394	Rongmook Ceder Tea Garden (CT)	Urban	97	407	193	214	35	19	16
306395	Mangarjung Tea Garden (Nagri) (CT)	Urban	60	296	136	160	29	20	9
306489	Cart Road (CT)	Urban	458	2,152	1,031	1,121	180	84	96
306562	Kalkut (CT)	Urban	663	3,095	1,600	1,495	374	207	167

PRIMARY CENSUS ABSTRACT

FOR SCHEDULED CASTES

Literates			Illiterates			Total workers			Total/ Rural/ Urban	District/ CD Block/ Town
Persons	Males	Females	Persons	Males	Females	Persons	Males	Females	Urban	Town
11	12	13	14	15	16	17	18	19	3	2
203,495	114,503	88,992	113,780	46,992	66,788	118,526	86,562	31,964	Total	Darjiling - District
138,586	79,323	59,263	86,236	35,543	50,693	84,710	61,332	23,378	Rural	
64,909	35,180	29,729	27,544	11,449	16,095	33,816	25,230	8,586	Urban	
4,032	2,199	1,833	1,831	727	1,104	2,291	1,385	906	Total	Darjeeling Pulbazar
3,422	1,863	1,559	1,498	597	901	1,919	1,164	755	Rural	
610	336	274	333	130	203	372	221	151	Urban	
2,640	1,482	1,158	1,253	460	793	1,453	934	519	Total	Rangli Rangliot
2,640	1,482	1,158	1,253	460	793	1,453	934	519	Rural	
-	-	-	-	-	-	-	-	-	Urban	
3,808	2,011	1,797	1,405	562	843	1,858	1,331	527	Total	Kalimpong - I
3,216	1,717	1,499	1,206	492	714	1,588	1,137	451	Rural	
592	294	298	199	70	129	270	194	76	Urban	
1,336	714	622	625	249	376	689	479	210	Total	Kalimpong - II
1,336	714	622	625	249	376	689	479	210	Rural	
-	-	-	-	-	-	-	-	-	Urban	
2,703	1,505	1,198	1,324	510	814	1,454	957	497	Total	Gorubathan
2,703	1,505	1,198	1,324	510	814	1,454	957	497	Rural	
-	-	-	-	-	-	-	-	-	Urban	
4,613	2,516	2,097	1,802	657	1,145	2,261	1,392	869	Total	Jorebunglow Sukiapokhri
3,322	1,846	1,476	1,380	508	872	1,671	1,012	659	Rural	
1,291	670	621	422	149	273	590	380	210	Urban	
2,562	1,371	1,191	1,057	390	667	1,312	817	495	Total	Mirik
2,562	1,371	1,191	1,057	390	667	1,312	817	495	Rural	
-	-	-	-	-	-	-	-	-	Urban	
5,911	3,187	2,724	2,360	823	1,537	2,953	1,917	1,036	Total	Kurseong
4,178	2,292	1,886	1,941	687	1,254	2,297	1,414	883	Rural	
1,733	895	838	419	136	283	656	503	153	Urban	
42,119	23,888	18,231	28,408	12,013	16,395	27,432	19,641	7,791	Total	Matigara
28,389	16,236	12,153	20,442	8,669	11,773	18,710	13,522	5,188	Rural	
13,730	7,652	6,078	7,966	3,344	4,622	8,722	6,119	2,603	Urban	
28,014	16,037	11,977	16,314	6,771	9,543	15,769	12,330	3,439	Total	Naxalbari
18,377	10,577	7,800	11,385	4,746	6,639	10,702	8,314	2,388	Rural	
9,637	5,460	4,177	4,929	2,025	2,904	5,067	4,016	1,051	Urban	
37,261	21,618	15,643	23,443	9,703	13,740	22,695	16,823	5,872	Total	Phansidewa
37,261	21,618	15,643	23,443	9,703	13,740	22,695	16,823	5,872	Rural	
-	-	-	-	-	-	-	-	-	Urban	
35,851	20,662	15,189	22,719	9,369	13,350	22,494	16,645	5,849	Total	Kharibari
31,180	18,102	13,078	20,682	8,532	12,150	20,220	14,759	5,461	Rural	
4,671	2,560	2,111	2,037	837	1,200	2,274	1,886	388	Urban	
									URBAN	
275	150	125	188	81	107	186	108	78	Urban	Badamtam Tea Garden (CT)
53	34	19	27	8	19	31	19	12	Urban	Ging Tea Garden (CT)
76	46	30	67	25	42	68	39	29	Urban	Chongtong Tea Garden (CT)
206	106	100	51	16	35	87	55	32	Urban	Singtam Tea Garden (CT)
592	294	298	199	70	129	270	194	76	Urban	Dungra Khasmahal (CT)
287	146	141	71	25	46	116	79	37	Urban	Sukhiapokhri (CT)
526	277	249	126	42	84	202	155	47	Urban	Sonada Khasmahal (CT)
261	142	119	146	51	95	171	94	77	Urban	Rongmook Cedar Tea Garden (CT)
217	105	112	79	31	48	101	52	49	Urban	Mangarjung Tea Garden (Nagri) (CT)
1,733	895	838	419	136	283	656	503	153	Urban	Cart Road (CT)
2,008	1,124	884	1,087	476	611	1,093	859	234	Urban	Kalkut (CT)

PRIMARY CENSUS ABSTRACT

Location code number	District/ CD Block/ Town	Total/ Rural/ Urban	Industrial category								
			Main workers			Cultivators			Agricultural labourers		
			Persons	Males	Females	Persons	Males	Females	Persons	Males	Females
			20	21	22	23	24	25	26	27	28
327	Darjiling - District	Total	96,412	75,476	20,936	9,945	8,939	1,006	8,586	6,329	2,257
		Rural	67,007	52,583	14,424	9,572	8,632	940	8,167	6,051	2,116
		Urban	29,405	22,893	6,512	373	307	66	419	278	141
0001	Darjeeling Pulbazar	Total	1,607	942	665	282	175	107	212	109	103
		Rural	1,355	806	549	282	175	107	178	89	89
		Urban	252	136	116	-	-	-	34	20	14
0002	Rangli Rangliot	Total	959	632	327	34	21	13	85	69	16
		Rural	959	632	327	34	21	13	85	69	16
		Urban	-	-	-	-	-	-	-	-	-
0003	Kalimpong - I	Total	1,141	903	238	60	48	12	129	103	26
		Rural	931	737	194	57	46	11	108	91	17
		Urban	210	166	44	3	2	1	21	12	9
0004	Kalimpong - II	Total	396	307	89	81	66	15	51	32	19
		Rural	396	307	89	81	66	15	51	32	19
		Urban	-	-	-	-	-	-	-	-	-
0005	Gorubathan	Total	938	611	327	153	95	58	95	59	36
		Rural	938	611	327	153	95	58	95	59	36
		Urban	-	-	-	-	-	-	-	-	-
0006	Jorebunglow Sukiapokhri	Total	1,799	1,054	745	31	20	11	35	22	13
		Rural	1,258	711	547	24	16	8	25	17	8
		Urban	541	343	198	7	4	3	10	5	5
0007	Mirik	Total	904	584	320	78	61	17	88	59	29
		Rural	904	584	320	78	61	17	88	59	29
		Urban	-	-	-	-	-	-	-	-	-
0008	Kurseong	Total	2,092	1,352	740	122	74	48	45	26	19
		Rural	1,641	997	644	122	74	48	45	26	19
		Urban	451	355	96	-	-	-	-	-	-
0009	Matigara	Total	24,452	18,238	6,214	567	449	118	363	251	112
		Rural	16,952	12,589	4,363	545	430	115	322	215	107
		Urban	7,500	5,649	1,851	22	19	3	41	36	5
0010	Naxalbari	Total	13,066	10,933	2,133	1,254	1,164	90	1,130	851	279
		Rural	8,629	7,254	1,375	1,162	1,079	83	1,035	774	261
		Urban	4,437	3,679	758	92	85	7	95	77	18
0011	Phansidewa	Total	18,503	15,065	3,438	3,438	3,174	264	3,142	2,386	756
		Rural	18,503	15,065	3,438	3,438	3,174	264	3,142	2,386	756
		Urban	-	-	-	-	-	-	-	-	-
0012	Kharibari	Total	16,430	13,917	2,513	3,754	3,541	213	3,123	2,319	804
		Rural	14,541	12,290	2,251	3,596	3,395	201	2,993	2,234	759
		Urban	1,889	1,627	262	158	146	12	130	85	45
URBAN											
306188	Badamtam Tea Garden (CT)	Urban	114	61	53	-	-	-	23	13	10
306189	Ging Tea Garden (CT)	Urban	29	18	11	-	-	-	-	-	-
306190	Chongtong Tea Garden (CT)	Urban	39	19	20	-	-	-	11	7	4
306191	Singtam Tea Garden (CT)	Urban	70	38	32	-	-	-	-	-	-
306271	Dungra Khasmahal (CT)	Urban	210	166	44	3	2	1	21	12	9
306392	Sukhiapokhri (CT)	Urban	107	74	33	1	1	-	-	-	-
306393	Sonada Khasmahal (CT)	Urban	189	145	44	5	2	3	10	5	5
306394	Rongmook Ceder Tea Garden (CT)	Urban	167	91	76	1	1	-	-	-	-
306395	Mangarjung Tea Garden (Nagri) (CT)	Urban	78	33	45	-	-	-	-	-	-
306489	Cart Road (CT)	Urban	451	355	96	-	-	-	-	-	-
306562	Kalkut (CT)	Urban	966	800	166	1	1	-	-	-	-

PRIMARY CENSUS ABSTRACT

FOR SCHEDULED CASTES

of main workers

Household industry workers			Other workers			Marginal workers			Total/ Rural/	District/ CD Block/ Town
Persons	Males	Females	Persons	Males	Females	Persons	Males	Females	Urban	Town
29	30	31	32	33	34	35	36	37	3	2
2,344	1,878	466	75,537	58,330	17,207	22,114	11,086	11,028	Total	Darjiling - District
1,667	1,351	316	47,601	36,549	11,052	17,703	8,749	8,954	Rural	
677	527	150	27,936	21,781	6,155	4,411	2,337	2,074	Urban	
35	29	6	1,078	629	449	684	443	241	Total	Darjeeling Pulbazar
27	21	6	868	521	347	564	358	206	Rural	
8	8	-	210	108	102	120	85	35	Urban	
24	20	4	816	522	294	494	302	192	Total	Rangli Rangliot
24	20	4	816	522	294	494	302	192	Rural	
-	-	-	-	-	-	-	-	-	Urban	
29	26	3	923	726	197	717	428	289	Total	Kalimpong -I
26	23	3	740	577	163	657	400	257	Rural	
3	3	-	183	149	34	60	28	32	Urban	
10	10	-	254	199	55	293	172	121	Total	Kalimpong - II
10	10	-	254	199	55	293	172	121	Rural	
-	-	-	-	-	-	-	-	-	Urban	
45	32	13	645	425	220	516	346	170	Total	Gorubathan
45	32	13	645	425	220	516	346	170	Rural	
-	-	-	-	-	-	-	-	-	Urban	
46	39	7	1,687	973	714	462	338	124	Total	Jorebunglow Sukiapokhri
17	17	-	1,192	661	531	413	301	112	Rural	
29	22	7	495	312	183	49	37	12	Urban	
30	25	5	708	439	269	408	233	175	Total	Mirik
30	25	5	708	439	269	408	233	175	Rural	
-	-	-	-	-	-	-	-	-	Urban	
47	39	8	1,878	1,213	665	861	565	296	Total	Kurseong
26	23	3	1,448	874	574	656	417	239	Rural	
21	16	5	430	339	91	205	148	57	Urban	
463	358	105	23,059	17,180	5,879	2,980	1,403	1,577	Total	Matigara
373	288	85	15,712	11,656	4,056	1,758	933	825	Rural	
90	70	20	7,347	5,524	1,823	1,222	470	752	Urban	
243	202	41	10,439	8,716	1,723	2,703	1,397	1,306	Total	Naxalbari
158	131	27	6,274	5,270	1,004	2,073	1,060	1,013	Rural	
85	71	14	4,165	3,446	719	630	337	293	Urban	
360	306	54	11,563	9,199	2,364	4,192	1,758	2,434	Total	Phansidewa
360	306	54	11,563	9,199	2,364	4,192	1,758	2,434	Rural	
-	-	-	-	-	-	-	-	-	Urban	
697	578	119	8,856	7,479	1,377	6,064	2,728	3,336	Total	Kharibari
571	455	116	7,381	6,206	1,175	5,679	2,469	3,210	Rural	
126	123	3	1,475	1,273	202	385	259	126	Urban	
URBAN										
2	2	-	89	46	43	72	47	25	Urban	Badamtam Tea Garden (CT)
2	2	-	27	16	11	2	1	1	Urban	Ging Tea Garden (CT)
1	1	-	27	11	16	29	20	9	Urban	Chongtong Tea Garden (CT)
3	3	-	67	35	32	17	17	-	Urban	Singtam Tea Garden (CT)
3	3	-	183	149	34	60	28	32	Urban	Dungra Khasmahal (CT)
18	12	6	88	61	27	9	5	4	Urban	Sukhiapokhri (CT)
6	6	-	168	132	36	13	10	3	Urban	Sonada Khasmahal (CT)
5	4	1	161	86	75	4	3	1	Urban	Rongmook Ceder Tea Garden (CT)
-	-	-	78	33	45	23	19	4	Urban	Mangarjung Tea Garden (Nagri) (CT)
21	16	5	430	339	91	205	148	57	Urban	Cart Road (CT)
32	31	1	933	768	165	127	59	68	Urban	Kalkut (CT)

PRIMARY CENSUS ABSTRACT

Location code number	District/ CD Block/ Town	Total/ Rural/ Urban	Industrial category of								
			Cultivators			Agricultural labourers			Household industry workers		
			Persons	Males	Females	Persons	Males	Females	Persons	Males	Females
1	2	3	38	39	40	41	42	43	44	45	46
327	Darjiling - District	Total	1,592	846	746	5,349	2,132	3,217	1,264	517	747
		Rural	1,469	783	686	5,117	2,025	3,092	1,050	443	607
		Urban	123	63	60	232	107	125	214	74	140
0001	Darjeeling Pulbazar	Total	150	83	67	161	102	59	48	34	14
		Rural	138	74	64	117	73	44	45	31	14
		Urban	12	9	3	44	29	15	3	3	-
0002	Rangli Rangliot	Total	35	11	24	160	84	76	18	13	5
		Rural	35	11	24	160	84	76	18	13	5
		Urban	-	-	-	-	-	-	-	-	-
0003	Kalimpong -I	Total	43	19	24	338	159	179	33	29	4
		Rural	39	18	21	320	152	168	33	29	4
		Urban	4	1	3	18	7	11	-	-	-
0004	Kalimpong - II	Total	88	51	37	130	71	59	3	2	1
		Rural	88	51	37	130	71	59	3	2	1
		Urban	-	-	-	-	-	-	-	-	-
0005	Gorubathan	Total	73	42	31	138	97	41	103	58	45
		Rural	73	42	31	138	97	41	103	58	45
		Urban	-	-	-	-	-	-	-	-	-
0006	Jorebunglow Sukiapokhri	Total	16	12	4	70	51	19	35	29	6
		Rural	10	8	2	67	49	18	31	26	5
		Urban	6	4	2	3	2	1	4	3	1
0007	Mirik	Total	18	10	8	99	66	33	20	14	6
		Rural	18	10	8	99	66	33	20	14	6
		Urban	-	-	-	-	-	-	-	-	-
0008	Kurseong	Total	17	7	10	54	36	18	28	21	7
		Rural	16	6	10	53	36	17	16	11	5
		Urban	1	1	-	1	-	1	12	10	2
0009	Matigara	Total	124	64	60	82	35	47	62	27	35
		Rural	114	58	56	79	35	44	44	24	20
		Urban	10	6	4	3	-	3	18	3	15
0010	Naxalbari	Total	126	69	57	421	186	235	145	59	86
		Rural	115	64	51	369	156	213	86	45	41
		Urban	11	5	6	52	30	22	59	14	45
0011	Phansidewa	Total	415	217	198	1,160	436	724	269	51	218
		Rural	415	217	198	1,160	436	724	269	51	218
		Urban	-	-	-	-	-	-	-	-	-
0012	Kharibari	Total	422	236	186	2,502	797	1,705	393	147	246
		Rural	408	224	184	2,425	770	1,655	382	139	243
		Urban	14	12	2	77	27	50	11	8	3
URBAN											
306188	Badamtam Tea Garden (CT)	Urban	-	-	-	44	29	15	1	1	-
306189	Ging Tea Garden (CT)	Urban	-	-	-	-	-	-	-	-	-
306190	Chongtong Tea Garden (CT)	Urban	11	8	3	-	-	-	-	-	-
306191	Singtam Tea Garden (CT)	Urban	1	1	-	-	-	-	2	2	-
306271	Dungra Khasmahal (CT)	Urban	4	1	3	18	7	11	-	-	-
306392	Sukhiapokhri (CT)	Urban	4	2	2	-	-	-	-	-	-
306393	Sonada Khasmahal (CT)	Urban	-	-	-	-	-	-	2	2	-
306394	Rongmook Ceder Tea Garden (CT)	Urban	-	-	-	3	2	1	-	-	-
306395	Mangarjung Tea Garden (Nagri) (CT)	Urban	2	2	-	-	-	-	2	1	1
306489	Cart Road (CT)	Urban	1	1	-	1	-	1	12	10	2
306562	Kalkut (CT)	Urban	-	-	-	-	-	-	2	1	1

PRIMARY CENSUS ABSTRACT

FOR SCHEDULED CASTES

marginal workers						Total/ Rural/ Urban	District/ CD Block/ Town	Location code number
Other workers			Non-workers					
Persons	Males	Females	Persons	Males	Females			
47	48	49	50	51	52	3	2	1
13,909	7,591	6,318	198,749	74,933	123,816	Total	Darjiling - District	327
10,067	5,498	4,569	140,112	53,534	86,578	Rural		
3,842	2,093	1,749	58,637	21,399	37,238	Urban		
325	224	101	3,572	1,541	2,031	Total	Darjeeling Pulbazar	0001
264	180	84	3,001	1,296	1,705	Rural		
61	44	17	571	245	326	Urban		
281	194	87	2,440	1,008	1,432	Total	Rangli Rangliot	0002
281	194	87	2,440	1,008	1,432	Rural		
-	-	-	-	-	-	Urban		
303	221	82	3,355	1,242	2,113	Total	Kalimpong -I	0003
265	201	64	2,834	1,072	1,762	Rural		
38	20	18	521	170	351	Urban		
72	48	24	1,272	484	788	Total	Kalimpong - II	0004
72	48	24	1,272	484	788	Rural		
-	-	-	-	-	-	Urban		
202	149	53	2,573	1,058	1,515	Total	Gorubathan	0005
202	149	53	2,573	1,058	1,515	Rural		
-	-	-	-	-	-	Urban		
341	246	95	4,154	1,781	2,373	Total	Jorebunglow Sukiapokhri	0006
305	218	87	3,031	1,342	1,689	Rural		
36	28	8	1,123	439	684	Urban		
271	143	128	2,307	944	1,363	Total	Mirik	0007
271	143	128	2,307	944	1,363	Rural		
-	-	-	-	-	-	Urban		
762	501	261	5,318	2,093	3,225	Total	Kurseong	0008
571	364	207	3,822	1,565	2,257	Rural		
191	137	54	1,496	528	968	Urban		
2,712	1,277	1,435	43,095	16,260	26,835	Total	Matigara	0009
1,521	816	705	30,121	11,383	18,738	Rural		
1,191	461	730	12,974	4,877	8,097	Urban		
2,011	1,083	928	28,559	10,478	18,081	Total	Naxalbari	0010
1,503	795	708	19,060	7,009	12,051	Rural		
508	288	220	9,499	3,469	6,030	Urban		
2,348	1,054	1,294	38,009	14,498	23,511	Total	Phansidewa	0011
2,348	1,054	1,294	38,009	14,498	23,511	Rural		
-	-	-	-	-	-	Urban		
2,747	1,548	1,199	36,076	13,386	22,690	Total	Kharibari	0012
2,464	1,336	1,128	31,642	11,875	19,767	Rural		
283	212	71	4,434	1,511	2,923	Urban		
							URBAN	
27	17	10	277	123	154	Urban	Badamtam Tea Garden (CT)	306188
2	1	1	49	23	26	Urban	Ging Tea Garden (CT)	306189
18	12	6	75	32	43	Urban	Chongtong Tea Garden (CT)	306190
14	14	-	170	67	103	Urban	Singtam Tea Garden (CT)	306191
38	20	18	521	170	351	Urban	Dungra Khasmahal (CT)	306271
5	3	2	242	92	150	Urban	Sukhiapokhri (CT)	306392
11	8	3	450	164	286	Urban	Sonada Khasmahal (CT)	306393
1	1	-	236	99	137	Urban	Rongmook Ceder Tea Garden (CT)	306394
19	16	3	195	84	111	Urban	Mangarjung Tea Garden (Nagri) (CT)	306395
191	137	54	1,496	528	968	Urban	Cart Road (CT)	306489
125	58	67	2,002	741	1,261	Urban	Kalkut (CT)	306562

PRIMARY CENSUS ABSTRACT

Location code number	District/ CD Block/ Town	Total/ Rural/ Urban	Number of households with SC as head	Total population (including institutional and houseless population)			Population in the age-group 0-6		
				Persons	Males	Females	Persons	Males	Females
				5	6	7	8	9	10
306563	Tari (CT)	Urban	1,657	7,973	3,990	3,983	1,189	624	565
306564	Bairatisal (CT)	Urban	262	1,114	561	553	94	39	55
306565	Jitu (CT)	Urban	229	949	462	487	109	49	60
306566	Mathapari (CT)	Urban	775	3,453	1,786	1,667	476	252	224
306567	Bara Mohansingh (CT)	Urban	1,176	5,112	2,597	2,515	518	255	263
306661	Dumriguri (CT)	Urban	577	2,599	1,363	1,236	281	141	140
306662	Uttar Bagdogra (CT)	Urban	564	2,583	1,329	1,254	274	146	128
306663	Geni (CT)	Urban	447	1,950	977	973	228	112	116
306664	Bhimram (CT)	Urban	758	3,332	1,693	1,639	372	184	188
306665	Lalman (CT)	Urban	918	4,035	2,095	1,940	497	249	248
306666	Dakshin Bagdogra (CT)	Urban	16	67	28	39	7	3	4
306854	Shyamdhan (CT)	Urban	931	4,283	2,178	2,105	424	205	219
306855	Kharibari (CT)	Urban	564	2,425	1,219	1,206	287	142	145
801634	Darjiling (M)	Urban	1,657	9,126	4,455	4,671	606	310	296
801635	Kalimpong (M)	Urban	1,092	5,231	2,565	2,666	389	195	194
801636	Mirik (NA)	Urban	155	754	371	383	71	37	34
801637	Kurseong (M)	Urban	499	2,731	1,345	1,386	227	131	96
801638	Siliguri (M Corp.) (Part)	Urban	5,694	26,042	13,335	12,707	2,842	1,473	1,369

PRIMARY CENSUS ABSTRACT

FOR SCHEDULED CASTES

Literates			Illiterates			Total workers			Total/ Rural/ Urban	District/ CD Block/ Town
Persons	Males	Females	Persons	Males	Females	Persons	Males	Females	3	2
11	12	13	14	15	16	17	18	19		
4,325	2,433	1,892	3,648	1,557	2,091	3,441	2,183	1,258	Urban	Tari (CT)
887	482	405	227	79	148	386	316	70	Urban	Bairatisal (CT)
697	365	332	252	97	155	325	250	75	Urban	Jitu (CT)
2,007	1,165	842	1,446	621	825	1,542	1,025	517	Urban	Mathapari (CT)
										Bara Mohansingh
3,806	2,083	1,723	1,306	514	792	1,935	1,486	449	Urban	(CT)
1,856	1,048	808	743	315	428	921	741	180	Urban	Dumriguri (CT)
1,884	1,058	826	699	271	428	802	642	160	Urban	Uttar Bagdogra (CT)
1,143	614	529	807	363	444	702	540	162	Urban	Geni (CT)
2,053	1,176	877	1,279	517	762	1,203	935	268	Urban	Bhimram (CT)
2,650	1,539	1,111	1,385	556	829	1,423	1,144	279	Urban	Lalman (CT)
										Dakshin Bagdogra
51	25	26	16	3	13	16	14	2	Urban	(CT)
3,051	1,673	1,378	1,232	505	727	1,464	1,263	201	Urban	Shyamdhan (CT)
1,620	887	733	805	332	473	810	623	187	Urban	Kharibari (CT)
7,735	3,925	3,810	1,391	530	861	3,191	2,276	915	Urban	Darjiling (M)
4,250	2,174	2,076	981	391	590	1,755	1,310	445	Urban	Kalimpong (M)
592	312	280	162	59	103	255	171	84	Urban	Mirik (NA)
2,262	1,138	1,124	469	207	262	780	547	233	Urban	Kurseong (M)
										Siliguri (M Corp.)
17,806	9,764	8,042	8,236	3,571	4,665	9,884	7,607	2,277	Urban	(Part)

PRIMARY CENSUS ABSTRACT

Location code number	District/ CD Block/ Town	Total/ Rural/ Urban	Industrial category								
			Main workers			Cultivators			Agricultural labourers		
			Persons	Males	Females	Persons	Males	Females	Persons	Males	Females
			20	21	22	23	24	25	26	27	28
306563	Tari (CT)	Urban	2,801	1,943	858	5	4	1	23	19	4
306564	Bairatisal (CT)	Urban	368	304	64	3	3	-	5	4	1
306565	Jitu (CT)	Urban	312	245	67	4	4	-	1	1	-
306566	Mathapari (CT)	Urban	1,407	983	424	-	-	-	-	-	-
306567	Bara Mohansingh (CT)	Urban	1,646	1,374	272	9	7	2	12	12	-
306661	Dumriguri (CT)	Urban	704	603	101	2	1	1	5	5	-
306662	Uttar Bagdogra (CT)	Urban	729	596	133	-	-	-	-	-	-
306663	Geni (CT)	Urban	609	485	124	11	9	2	12	10	2
306664	Bhimram (CT)	Urban	1,095	893	202	39	36	3	49	36	13
306665	Lalman (CT)	Urban	1,285	1,089	196	40	39	1	29	26	3
306666	Dakshin Bagdogra (CT)	Urban	15	13	2	-	-	-	-	-	-
306854	Shyamdhan (CT)	Urban	1,246	1,098	148	102	92	10	36	10	26
306855	Kharibari (CT)	Urban	643	529	114	56	54	2	94	75	19
801634	Darjiling (M)	Urban	2,858	2,072	786	12	6	6	2	1	1
801635	Kalimpong (M)	Urban	1,534	1,165	369	8	7	1	11	9	2
801636	Mirik (NA)	Urban	216	143	73	1	-	1	19	6	13
801637	Kurseong (M)	Urban	698	502	196	1	1	-	4	4	-
801638	Siliguri (M Corp.) (Part)	Urban	8,819	7,056	1,763	69	37	32	52	23	29

PRIMARY CENSUS ABSTRACT

FOR SCHEDULED CASTES

of main workers

Household industry workers			Other workers			Marginal workers			Total/ Rural/	District/ CD Block/ Town
Persons	Males	Females	Persons	Males	Females	Persons	Males	Females	Urban	Town
29	30	31	32	33	34	35	36	37	3	2
18	11	7	2,755	1,909	846	640	240	400	Urban	Tari (CT)
4	2	2	356	295	61	18	12	6	Urban	Bairatisal (CT)
3	3	-	304	237	67	13	5	8	Urban	Jitu (CT)
22	14	8	1,385	969	416	135	42	93	Urban	Mathapari (CT)
11	9	2	1,614	1,346	268	289	112	177	Urban	Bara Mohansingh (CT)
4	3	1	693	594	99	217	138	79	Urban	Dumriguri (CT)
8	6	2	721	590	131	73	46	27	Urban	Uttar Bagdogra (CT)
23	19	4	563	447	116	93	55	38	Urban	Geni (CT)
19	16	3	988	805	183	108	42	66	Urban	Bhimram (CT)
31	27	4	1,185	997	188	138	55	83	Urban	Lalman (CT)
-	-	-	15	13	2	1	1	-	Urban	Dakshin Bagdogra (CT)
122	121	1	986	875	111	218	165	53	Urban	Shyamdhan (CT)
4	2	2	489	398	91	167	94	73	Urban	Kharibari (CT)
17	16	1	2,827	2,049	778	333	204	129	Urban	Darjiling (M)
35	28	7	1,480	1,121	359	221	145	76	Urban	Kalimpong (M)
21	18	3	175	119	56	39	28	11	Urban	Mirik (NA)
5	5	-	688	492	196	82	45	37	Urban	Kurseong (M)
237	147	90	8,461	6,849	1,612	1,065	551	514	Urban	Siliguri (M Corp.) (Part)

PRIMARY CENSUS ABSTRACT

Location code number	District/ CD Block/ Town	Total/ Rural/ Urban	Industrial category of								
			Cultivators			Agricultural labourers			Household industry workers		
			Persons	Males	Females	Persons	Males	Females	Persons	Males	Females
1	2	3	38	39	40	41	42	43	44	45	46
306563	Tari (CT)	Urban	2	1	1	1	-	1	2	-	2
306564	Bairatisal (CT)	Urban	-	-	-	1	-	1	-	-	-
306565	Jitu (CT)	Urban	-	-	-	-	-	-	-	-	-
306566	Mathapari (CT)	Urban	3	2	1	-	-	-	1	-	1
306567	Bara Mohansingh (CT)	Urban	5	3	2	1	-	1	13	2	11
306661	Dumriguri (CT)	Urban	2	-	2	2	1	1	48	9	39
306662	Uttar Bagdogra (CT)	Urban	1	1	-	2	2	-	1	-	1
306663	Geni (CT)	Urban	3	2	1	10	9	1	-	-	-
306664	Bhimram (CT)	Urban	3	1	2	22	10	12	5	-	5
306665	Lalman (CT)	Urban	2	1	1	16	8	8	5	5	-
306666	Dakshin Bagdogra (CT)	Urban	-	-	-	-	-	-	-	-	-
306854	Shyamdhan (CT)	Urban	11	10	1	27	7	20	9	6	3
306855	Kharibari (CT)	Urban	3	2	1	50	20	30	2	2	-
801634	Darjiling (M)	Urban	12	3	9	2	2	-	6	3	3
801635	Kalimpong (M)	Urban	3	2	1	10	2	8	4	2	2
801636	Mirik (NA)	Urban	-	-	-	6	4	2	3	3	-
801637	Kurseong (M)	Urban	3	1	2	-	-	-	1	1	-
801638	Siliguri (M Corp.) (Part)	Urban	47	19	28	16	4	12	93	24	69

PRIMARY CENSUS ABSTRACT

FOR SCHEDULED CASTES

marginal workers									Total/ Rural/ Urban	District/ CD Block/ Town	Location code number
Other workers			Non-workers			Persons	Males	Females			
Persons	Males	Females	Persons	Males	Females				Urban	2	1
47	48	49	50	51	52	3					
635	239	396	4,532	1,807	2,725	Urban	Tari (CT)	306563			
17	12	5	728	245	483	Urban	Bairatisal (CT)	306564			
13	5	8	624	212	412	Urban	Jitu (CT)	306565			
131	40	91	1,911	761	1,150	Urban	Mathapari (CT)	306566			
270	107	163	3,177	1,111	2,066	Urban	Bara Mohansingh (CT)	306567			
165	128	37	1,678	622	1,056	Urban	Dumriguri (CT)	306661			
69	43	26	1,781	687	1,094	Urban	Uttar Bagdogra (CT)	306662			
80	44	36	1,248	437	811	Urban	Geni (CT)	306663			
78	31	47	2,129	758	1,371	Urban	Bhimram (CT)	306664			
115	41	74	2,612	951	1,661	Urban	Lalman (CT)	306665			
1	1	-	51	14	37	Urban	Dakshin Bagdogra (CT)	306666			
171	142	29	2,819	915	1,904	Urban	Shyamdhan (CT)	306854			
112	70	42	1,615	596	1,019	Urban	Kharibari (CT)	306855			
313	196	117	5,935	2,179	3,756	Urban	Darjiling (M)	801634			
204	139	65	3,476	1,255	2,221	Urban	Kalimpong (M)	801635			
30	21	9	499	200	299	Urban	Mirik (NA)	801636			
78	43	35	1,951	798	1,153	Urban	Kurseong (M)	801637			
909	504	405	16,158	5,728	10,430	Urban	Siliguri (M Corp.) (Part)	801638			

Primary Census Abstract for Scheduled Tribes (ST)

PRIMARY CENSUS ABSTRACT

Location code number	District/ CD Block/ Town	Total/ Rural/ Urban	Number of households with ST as head	Total population (including institutional and houseless population)			Population in the age-group 0-6		
				Persons	Males	Females	Persons	Males	Females
1	2	3	4	5	6	7	8	9	10
327	Darjiling - District	Total	83,012	397,389	197,251	200,138	41,307	21,053	20,254
		Rural	67,005	319,069	158,918	160,151	35,783	18,171	17,612
		Urban	16,007	78,320	38,333	39,987	5,524	2,882	2,642
0001	Darjeeling Pulbazar	Total	7,839	36,563	18,458	18,105	3,439	1,760	1,679
		Rural	6,443	30,231	15,301	14,930	2,928	1,496	1,432
		Urban	1,396	6,332	3,157	3,175	511	264	247
0002	Rangli Rangliot	Total	5,068	23,187	11,520	11,667	1,967	1,026	941
		Rural	5,068	23,187	11,520	11,667	1,967	1,026	941
		Urban	-	-	-	-	-	-	-
0003	Kalimpong - I	Total	5,141	25,657	12,861	12,796	2,417	1,247	1,170
		Rural	4,689	23,654	11,881	11,773	2,267	1,166	1,101
		Urban	452	2,003	980	1,023	150	81	69
0004	Kalimpong - II	Total	4,888	24,773	12,679	12,094	2,608	1,356	1,252
		Rural	4,888	24,773	12,679	12,094	2,608	1,356	1,252
		Urban	-	-	-	-	-	-	-
0005	Gorubathan	Total	2,936	14,315	7,256	7,059	1,553	801	752
		Rural	2,936	14,315	7,256	7,059	1,553	801	752
		Urban	-	-	-	-	-	-	-
0006	Jorebunglow Sukiapokhri	Total	7,772	34,088	16,695	17,393	2,665	1,352	1,313
		Rural	5,862	25,665	12,613	13,052	2,038	1,033	1,005
		Urban	1,910	8,423	4,082	4,341	627	319	308
0007	Mirik	Total	3,110	14,280	7,190	7,090	1,211	622	589
		Rural	3,110	14,280	7,190	7,090	1,211	622	589
		Urban	-	-	-	-	-	-	-
0008	Kurseong	Total	6,549	29,232	14,610	14,622	2,715	1,369	1,346
		Rural	5,777	25,842	12,933	12,909	2,484	1,247	1,237
		Urban	772	3,390	1,677	1,713	231	122	109
0009	Matigara	Total	5,552	26,484	12,942	13,542	3,386	1,694	1,692
		Rural	5,100	24,480	11,990	12,490	3,196	1,604	1,592
		Urban	452	2,004	952	1,052	190	90	100
0010	Naxalbari	Total	6,809	32,388	15,989	16,399	3,943	1,952	1,991
		Rural	6,045	28,901	14,257	14,644	3,593	1,768	1,825
		Urban	764	3,487	1,732	1,755	350	184	166
0011	Phansidewa	Total	12,766	62,595	30,744	31,851	8,695	4,409	4,286
		Rural	12,766	62,595	30,744	31,851	8,695	4,409	4,286
		Urban	-	-	-	-	-	-	-
0012	Kharibari	Total	4,350	21,262	10,615	10,647	3,266	1,662	1,604
		Rural	4,321	21,146	10,554	10,592	3,243	1,643	1,600
		Urban	29	116	61	55	23	19	4
URBAN									
306188	Badamtam Tea Garden (CT)	Urban	230	1,053	536	517	81	47	34
306189	Ging Tea Garden (CT)	Urban	342	1,577	796	781	165	82	83
306190	Chongtong Tea Garden (CT)	Urban	441	1,884	925	959	142	75	67
306191	Singtam Tea Garden (CT)	Urban	383	1,818	900	918	123	60	63
306271	Dungra Khasmahal (CT)	Urban	452	2,003	980	1,023	150	81	69
306392	Sukhiapokhri (CT)	Urban	363	1,546	739	807	107	56	51
306393	Sonada Khasmahal (CT)	Urban	1,086	4,808	2,336	2,472	334	173	161
306394	Rongmook Ceder Tea Garden (CT)	Urban	123	497	237	260	35	16	19
306395	Mangarjung Tea Garden (Nagri) (CT)	Urban	338	1,572	770	802	151	74	77
306489	Cart Road (CT)	Urban	772	3,390	1,677	1,713	231	122	109
306562	Kalkut (CT)	Urban	43	212	107	105	27	13	14

PRIMARY CENSUS ABSTRACT

FOR SCHEDULED TRIBES

Literates			Illiterates			Total workers			Total/ Rural/ Urban	District/ CD Block/ Town
Persons	Males	Females	Persons	Males	Females	Persons	Males	Females	Urban	Town
11	12	13	14	15	16	17	18	19	3	2
264,414	143,607	120,807	132,975	53,644	79,331	157,897	96,228	61,669	Total	Darjiling - District
199,929	110,705	89,224	119,140	48,213	70,927	131,670	78,968	52,702	Rural	
64,485	32,902	31,583	13,835	5,431	8,404	26,227	17,260	8,967	Urban	
26,478	14,497	11,981	10,085	3,961	6,124	15,720	9,475	6,245	Total	Darjeeling Pulbazar
21,730	11,884	9,846	8,501	3,417	5,084	13,154	8,006	5,148	Rural	
4,748	2,613	2,135	1,584	544	1,040	2,566	1,469	1,097	Urban	
17,083	9,199	7,884	6,104	2,321	3,783	8,983	5,460	3,523	Total	Rangli Rangliot
17,083	9,199	7,884	6,104	2,321	3,783	8,983	5,460	3,523	Rural	
-	-	-	-	-	-	-	-	-	Urban	
18,900	10,045	8,855	6,757	2,816	3,941	10,521	6,772	3,749	Total	Kalimpong - I
17,290	9,222	8,068	6,364	2,659	3,705	9,794	6,280	3,514	Rural	
1,610	823	787	393	157	236	727	492	235	Urban	
17,441	9,571	7,870	7,332	3,108	4,224	9,387	6,403	2,984	Total	Kalimpong - II
17,441	9,571	7,870	7,332	3,108	4,224	9,387	6,403	2,984	Rural	
-	-	-	-	-	-	-	-	-	Urban	
9,492	5,281	4,211	4,823	1,975	2,848	6,009	3,673	2,336	Total	Gorubathan
9,492	5,281	4,211	4,823	1,975	2,848	6,009	3,673	2,336	Rural	
-	-	-	-	-	-	-	-	-	Urban	
25,962	13,713	12,249	8,126	2,982	5,144	11,827	7,431	4,396	Total	Jorebunglow Sukiapokhri
19,452	10,373	9,079	6,213	2,240	3,973	9,067	5,648	3,419	Rural	
6,510	3,340	3,170	1,913	742	1,171	2,760	1,783	977	Urban	
10,345	5,716	4,629	3,935	1,474	2,461	5,675	3,397	2,278	Total	Mirik
10,345	5,716	4,629	3,935	1,474	2,461	5,675	3,397	2,278	Rural	
-	-	-	-	-	-	-	-	-	Urban	
20,600	11,363	9,237	8,632	3,247	5,385	11,052	6,797	4,255	Total	Kurseong
17,802	9,882	7,920	8,040	3,051	4,989	10,032	6,049	3,983	Rural	
2,798	1,481	1,317	592	196	396	1,020	748	272	Urban	
14,872	8,299	6,573	11,612	4,643	6,969	10,648	6,520	4,128	Total	Matigara
13,422	7,559	5,863	11,058	4,431	6,627	9,933	6,044	3,889	Rural	
1,450	740	710	554	212	342	715	476	239	Urban	
17,627	10,038	7,589	14,761	5,951	8,810	13,646	8,153	5,493	Total	Naxalbari
15,189	8,720	6,469	13,712	5,537	8,175	12,446	7,297	5,149	Rural	
2,438	1,318	1,120	1,049	414	635	1,200	856	344	Urban	
31,276	17,713	13,563	31,319	13,031	18,288	27,595	15,074	12,521	Total	Phansidewa
31,276	17,713	13,563	31,319	13,031	18,288	27,595	15,074	12,521	Rural	
-	-	-	-	-	-	-	-	-	Urban	
9,472	5,619	3,853	11,790	4,996	6,794	9,631	5,660	3,971	Total	Kharibari
9,407	5,585	3,822	11,739	4,969	6,770	9,595	5,637	3,958	Rural	
65	34	31	51	27	24	36	23	13	Urban	
										URBAN
790	435	355	263	101	162	429	227	202	Urban	Badamtam Tea Garden (CT)
1,131	635	496	446	161	285	692	403	289	Urban	Ging Tea Garden (CT)
1,335	743	592	549	182	367	804	435	369	Urban	Chongtong Tea Garden (CT)
1,492	800	692	326	100	226	641	404	237	Urban	Singtam Tea Garden (CT)
1,610	823	787	393	157	236	727	492	235	Urban	Dungra Khasmahal (CT)
1,236	622	614	310	117	193	477	348	129	Urban	Sukhiapokhri (CT)
3,836	1,953	1,883	972	383	589	1,581	1,076	505	Urban	Sonada Khasmahal (CT)
341	185	156	156	52	104	202	103	99	Urban	Rongmook Cedar Tea Garden (CT)
1,097	580	517	475	190	285	500	256	244	Urban	Mangarjung Tea Garden (Nagri) (CT)
2,798	1,481	1,317	592	196	396	1,020	748	272	Urban	Cart Road (CT)
117	63	54	95	44	51	63	52	11	Urban	Kalkut (CT)

PRIMARY CENSUS ABSTRACT

Location code number	District/ CD Block/ Town	Total/ Rural/ Urban	Industrial category								
			Main workers			Cultivators			Agricultural labourers		
			Persons	Males	Females	Persons	Males	Females	Persons	Males	Females
1	2	3	20	21	22	23	24	25	26	27	28
327	Darjiling - District	Total	111,595	71,642	39,953	15,375	11,609	3,766	8,196	5,519	2,677
		Rural	89,069	56,598	32,471	15,084	11,424	3,660	7,798	5,296	2,502
		Urban	22,526	15,044	7,482	291	185	106	398	223	175
0001	Darjeeling Pulbazar	Total	9,416	6,049	3,367	3,317	2,336	981	604	376	228
		Rural	7,592	5,062	2,530	3,316	2,336	980	542	338	204
		Urban	1,824	987	837	1	-	1	62	38	24
0002	Rangli Rangliot	Total	5,495	3,387	2,108	776	530	246	342	244	98
		Rural	5,495	3,387	2,108	776	530	246	342	244	98
		Urban	-	-	-	-	-	-	-	-	-
0003	Kalimpong - I	Total	6,120	4,511	1,609	2,141	1,670	471	1,146	799	347
		Rural	5,541	4,089	1,452	2,093	1,624	469	1,107	775	332
		Urban	579	422	157	48	46	2	39	24	15
0004	Kalimpong - II	Total	5,283	4,015	1,268	2,251	1,744	507	382	279	103
		Rural	5,283	4,015	1,268	2,251	1,744	507	382	279	103
		Urban	-	-	-	-	-	-	-	-	-
0005	Gorubathan	Total	3,518	2,287	1,231	1,294	932	362	307	207	100
		Rural	3,518	2,287	1,231	1,294	932	362	307	207	100
		Urban	-	-	-	-	-	-	-	-	-
0006	Jorebunglow Sukiapokhri	Total	9,486	5,942	3,544	844	541	303	392	260	132
		Rural	7,015	4,329	2,686	690	460	230	254	170	84
		Urban	2,471	1,613	858	154	81	73	138	90	48
0007	Mirik	Total	3,844	2,250	1,594	740	550	190	498	264	234
		Rural	3,844	2,250	1,594	740	550	190	498	264	234
		Urban	-	-	-	-	-	-	-	-	-
0008	Kurseong	Total	8,078	4,968	3,110	750	544	206	343	225	118
		Rural	7,323	4,405	2,918	748	543	205	342	224	118
		Urban	755	563	192	2	1	1	1	1	-
0009	Matigara	Total	9,106	5,654	3,452	417	337	80	153	88	65
		Rural	8,487	5,241	3,246	417	337	80	153	88	65
		Urban	619	413	206	-	-	-	-	-	-
0010	Naxalbari	Total	10,134	6,594	3,540	663	547	116	774	544	230
		Rural	9,136	5,850	3,286	638	525	113	731	516	215
		Urban	998	744	254	25	22	3	43	28	15
0011	Phansidewa	Total	19,074	11,134	7,940	1,057	903	154	1,886	1,242	644
		Rural	19,074	11,134	7,940	1,057	903	154	1,886	1,242	644
		Urban	-	-	-	-	-	-	-	-	-
0012	Kharibari	Total	6,785	4,565	2,220	1,064	940	124	1,262	953	309
		Rural	6,761	4,549	2,212	1,064	940	124	1,254	949	305
		Urban	24	16	8	-	-	-	8	4	4
URBAN											
306188	Badamtam Tea Garden (CT)	Urban	308	156	152	-	-	-	32	16	16
306189	Ging Tea Garden (CT)	Urban	491	262	229	-	-	-	3	3	-
306190	Chongtong Tea Garden (CT)	Urban	479	241	238	-	-	-	27	19	8
306191	Singtam Tea Garden (CT)	Urban	546	328	218	1	-	1	-	-	-
306271	Dungra Khasmahal (CT)	Urban	579	422	157	48	46	2	39	24	15
306392	Sukhiapokhri (CT)	Urban	456	331	125	50	32	18	3	3	-
306393	Sonada Khasmahal (CT)	Urban	1,433	1,003	430	102	47	55	134	87	47
306394	Rongmook Ceder Tea Garden (CT)	Urban	181	87	94	-	-	-	-	-	-
306395	Mangarjung Tea Garden (Nagri) (CT)	Urban	401	192	209	2	2	-	1	-	1
306489	Cart Road (CT)	Urban	755	563	192	2	1	1	1	1	-
306562	Kalkut (CT)	Urban	26	19	7	-	-	-	-	-	-

PRIMARY CENSUS ABSTRACT

FOR SCHEDULED TRIBES

of main workers										
Household industry workers			Other workers			Marginal workers			Total/ Rural/ Urban	District/ CD Block/ Town
Persons	Males	Females	Persons	Males	Females	Persons	Males	Females	Urban	District/ CD Block/ Town
29	30	31	32	33	34	35	36	37	3	2
1,414	945	469	86,610	53,569	33,041	46,302	24,586	21,716	Total	Darjiling - District
1,097	742	355	65,090	39,136	25,954	42,601	22,370	20,231	Rural	
317	203	114	21,520	14,433	7,087	3,701	2,216	1,485	Urban	
126	89	37	5,369	3,248	2,121	6,304	3,426	2,878	Total	Darjeeling Pulbazar
116	82	34	3,618	2,306	1,312	5,562	2,944	2,618	Rural	
10	7	3	1,751	942	809	742	482	260	Urban	
84	53	31	4,293	2,560	1,733	3,488	2,073	1,415	Total	Rangli Rangliot
84	53	31	4,293	2,560	1,733	3,488	2,073	1,415	Rural	
-	-	-	-	-	-	-	-	-	Urban	
53	41	12	2,780	2,001	779	4,401	2,261	2,140	Total	Kalimpong -I
47	36	11	2,294	1,654	640	4,253	2,191	2,062	Rural	
6	5	1	486	347	139	148	70	78	Urban	
57	46	11	2,593	1,946	647	4,104	2,388	1,716	Total	Kalimpong - II
57	46	11	2,593	1,946	647	4,104	2,388	1,716	Rural	
-	-	-	-	-	-	-	-	-	Urban	
69	50	19	1,848	1,098	750	2,491	1,386	1,105	Total	Gorubathan
69	50	19	1,848	1,098	750	2,491	1,386	1,105	Rural	
-	-	-	-	-	-	-	-	-	Urban	
145	95	50	8,105	5,046	3,059	2,341	1,489	852	Total	Jorebunglow Sukiapokhri
74	47	27	5,997	3,652	2,345	2,052	1,319	733	Rural	
71	48	23	2,108	1,394	714	289	170	119	Urban	
38	22	16	2,568	1,414	1,154	1,831	1,147	684	Total	Mirik
38	22	16	2,568	1,414	1,154	1,831	1,147	684	Rural	
-	-	-	-	-	-	-	-	-	Urban	
154	105	49	6,831	4,094	2,737	2,974	1,829	1,145	Total	Kurseong
146	98	48	6,087	3,540	2,547	2,709	1,644	1,065	Rural	
8	7	1	744	554	190	265	185	80	Urban	
113	69	44	8,423	5,160	3,263	1,542	866	676	Total	Matigara
112	69	43	7,805	4,747	3,058	1,446	803	643	Rural	
1	-	1	618	413	205	96	63	33	Urban	
129	95	34	8,568	5,408	3,160	3,512	1,559	1,953	Total	Naxalbari
122	90	32	7,645	4,719	2,926	3,310	1,447	1,863	Rural	
7	5	2	923	689	234	202	112	90	Urban	
162	105	57	15,969	8,884	7,085	8,521	3,940	4,581	Total	Phansidewa
162	105	57	15,969	8,884	7,085	8,521	3,940	4,581	Rural	
-	-	-	-	-	-	-	-	-	Urban	
70	44	26	4,389	2,628	1,761	2,846	1,095	1,751	Total	Kharibari
70	44	26	4,373	2,616	1,757	2,834	1,088	1,746	Rural	
-	-	-	16	12	4	12	7	5	Urban	
URBAN										
4	3	1	272	137	135	121	71	50	Urban	Badamtam Tea Garden (CT)
4	3	1	484	256	228	201	141	60	Urban	Ging Tea Garden (CT)
1	-	1	451	222	229	325	194	131	Urban	Chongtong Tea Garden (CT)
1	1	-	544	327	217	95	76	19	Urban	Singtam Tea Garden (CT)
6	5	1	486	347	139	148	70	78	Urban	Dungra Khasmahal (CT)
39	28	11	364	268	96	21	17	4	Urban	Sukhiapokhri (CT)
25	14	11	1,172	855	317	148	73	75	Urban	Sonada Khasmahal (CT)
5	5	-	176	82	94	21	16	5	Urban	Rongmook Ceder Tea Garden (CT)
2	1	1	396	189	207	99	64	35	Urban	Mangarjung Tea Garden (Nagri) (CT)
8	7	1	744	554	190	265	185	80	Urban	Cart Road (CT)
-	-	-	26	19	7	37	33	4	Urban	Kalkut (CT)

PRIMARY CENSUS ABSTRACT

Location code number	District/ CD Block/ Town	Total/ Rural/ Urban	Industrial category of								
			Cultivators			Agricultural labourers			Household industry workers		
			Persons	Males	Females	Persons	Males	Females	Persons	Males	Females
1	2	3	38	39	40	41	42	43	44	45	46
327	Darjiling - District	Total	8,523	4,508	4,015	11,238	5,662	5,576	1,290	649	641
		Rural	8,302	4,391	3,911	11,007	5,532	5,475	1,170	577	593
		Urban	221	117	104	231	130	101	120	72	48
0001	Darjeeling Pulbazar	Total	3,013	1,492	1,521	1,278	692	586	352	156	196
		Rural	2,959	1,447	1,512	1,155	603	552	310	131	179
		Urban	54	45	9	123	89	34	42	25	17
0002	Rangli Rangliot	Total	251	98	153	1,646	904	742	43	28	15
		Rural	251	98	153	1,646	904	742	43	28	15
		Urban	-	-	-	-	-	-	-	-	-
0003	Kalimpong -I	Total	1,144	530	614	2,595	1,268	1,327	52	31	21
		Rural	1,069	496	573	2,555	1,253	1,302	50	30	20
		Urban	75	34	41	40	15	25	2	1	1
0004	Kalimpong - II	Total	1,950	1,117	833	1,402	780	622	36	24	12
		Rural	1,950	1,117	833	1,402	780	622	36	24	12
		Urban	-	-	-	-	-	-	-	-	-
0005	Gorubathan	Total	813	496	317	859	401	458	164	92	72
		Rural	813	496	317	859	401	458	164	92	72
		Urban	-	-	-	-	-	-	-	-	-
0006	Jorebunglow Sukiapokhri	Total	168	106	62	381	207	174	90	63	27
		Rural	146	94	52	344	194	150	84	58	26
		Urban	22	12	10	37	13	24	6	5	1
0007	Mirik	Total	274	165	109	337	227	110	44	32	12
		Rural	274	165	109	337	227	110	44	32	12
		Urban	-	-	-	-	-	-	-	-	-
0008	Kurseong	Total	342	202	140	254	180	74	90	49	41
		Rural	340	201	139	252	178	74	73	38	35
		Urban	2	1	1	2	2	-	17	11	6
0009	Matigara	Total	57	31	26	45	19	26	60	32	28
		Rural	56	31	25	45	19	26	59	32	27
		Urban	1	-	1	-	-	-	1	-	1
0010	Naxalbari	Total	127	78	49	380	163	217	99	31	68
		Rural	123	74	49	373	160	213	93	29	64
		Urban	4	4	-	7	3	4	6	2	4
0011	Phansidewa	Total	163	93	70	710	338	372	164	63	101
		Rural	163	93	70	710	338	372	164	63	101
		Urban	-	-	-	-	-	-	-	-	-
0012	Kharibari	Total	158	79	79	1,334	477	857	50	20	30
		Rural	158	79	79	1,329	475	854	50	20	30
		Urban	-	-	-	5	2	3	-	-	-
URBAN											
306188	Badamtam Tea Garden (CT)	Urban	1	-	1	36	19	17	7	6	1
306189	Ging Tea Garden (CT)	Urban	17	17	-	46	42	4	2	2	-
306190	Chongtong Tea Garden (CT)	Urban	31	25	6	40	27	13	22	7	15
306191	Singtam Tea Garden (CT)	Urban	5	3	2	1	1	-	11	10	1
306271	Dungra Khasmahal (CT)	Urban	75	34	41	40	15	25	2	1	1
306392	Sukhiapokhri (CT)	Urban	2	1	1	2	1	1	-	-	-
306393	Sonada Khasmahal (CT)	Urban	16	8	8	33	11	22	2	2	-
306394	Rongmook Ceder Tea Garden (CT)	Urban	3	3	-	1	-	1	2	1	1
306395	Mangarjung Tea Garden (Nagri) (CT)	Urban	1	-	1	1	1	-	2	2	-
306489	Cart Road (CT)	Urban	2	1	1	2	2	-	17	11	6
306562	Kalkut (CT)	Urban	-	-	-	-	-	-	-	-	-

PRIMARY CENSUS ABSTRACT

FOR SCHEDULED TRIBES

marginal workers						Total/ Rural/ Urban	District/ CD Block/ Town	Location code number
Other workers			Non-workers					
Persons	Males	Females	Persons	Males	Females	Urban		
47	48	49	50	51	52	3	2	1
25,251	13,767	11,484	239,492	101,023	138,469	Total	Darjiling - District	327
22,122	11,870	10,252	187,399	79,950	107,449	Rural		
3,129	1,897	1,232	52,093	21,073	31,020	Urban		
1,661	1,086	575	20,843	8,983	11,860	Total	Darjeeling Pulbazar	0001
1,138	763	375	17,077	7,295	9,782	Rural		
523	323	200	3,766	1,688	2,078	Urban		
1,548	1,043	505	14,204	6,060	8,144	Total	Rangli Rangliot	0002
1,548	1,043	505	14,204	6,060	8,144	Rural		
-	-	-	-	-	-	Urban		
610	432	178	15,136	6,089	9,047	Total	Kalimpong -I	0003
579	412	167	13,860	5,601	8,259	Rural		
31	20	11	1,276	488	788	Urban		
716	467	249	15,386	6,276	9,110	Total	Kalimpong - II	0004
716	467	249	15,386	6,276	9,110	Rural		
-	-	-	-	-	-	Urban		
655	397	258	8,306	3,583	4,723	Total	Gorubathan	0005
655	397	258	8,306	3,583	4,723	Rural		
-	-	-	-	-	-	Urban		
1,702	1,113	589	22,261	9,264	12,997	Total	Jorebunglow Sukiapokhri	0006
1,478	973	505	16,598	6,965	9,633	Rural		
224	140	84	5,663	2,299	3,364	Urban		
1,176	723	453	8,605	3,793	4,812	Total	Mirik	0007
1,176	723	453	8,605	3,793	4,812	Rural		
-	-	-	-	-	-	Urban		
2,288	1,398	890	18,180	7,813	10,367	Total	Kurseong	0008
2,044	1,227	817	15,810	6,884	8,926	Rural		
244	171	73	2,370	929	1,441	Urban		
1,380	784	596	15,836	6,422	9,414	Total	Matigara	0009
1,286	721	565	14,547	5,946	8,601	Rural		
94	63	31	1,289	476	813	Urban		
2,906	1,287	1,619	18,742	7,836	10,906	Total	Naxalbari	0010
2,721	1,184	1,537	16,455	6,960	9,495	Rural		
185	103	82	2,287	876	1,411	Urban		
7,484	3,446	4,038	35,000	15,670	19,330	Total	Phansidewa	0011
7,484	3,446	4,038	35,000	15,670	19,330	Rural		
-	-	-	-	-	-	Urban		
1,304	519	785	11,631	4,955	6,676	Total	Kharibari	0012
1,297	514	783	11,551	4,917	6,634	Rural		
7	5	2	80	38	42	Urban		
							URBAN	
77	46	31	624	309	315	Urban	Badamtam Tea Garden (CT)	306188
136	80	56	885	393	492	Urban	Ging Tea Garden (CT)	306189
232	135	97	1,080	490	590	Urban	Chongtong Tea Garden (CT)	306190
78	62	16	1,177	496	681	Urban	Singtam Tea Garden (CT)	306191
31	20	11	1,276	488	788	Urban	Dungra Khasmahal (CT)	306271
17	15	2	1,069	391	678	Urban	Sukhiapokhri (CT)	306392
97	52	45	3,227	1,260	1,967	Urban	Sonada Khasmahal (CT)	306393
15	12	3	295	134	161	Urban	Rongmook Ceder Tea Garden (CT)	306394
95	61	34	1,072	514	558	Urban	Mangarjung Tea Garden (Nagri) (CT)	306395
244	171	73	2,370	929	1,441	Urban	Cart Road (CT)	306489
37	33	4	149	55	94	Urban	Kalkut (CT)	306562

PRIMARY CENSUS ABSTRACT

Location code number	District/ CD Block/ Town	Total/ Rural/ Urban	Number of households with ST as head	Total population (including institutional and houseless population)			Population in the age-group 0-6		
				Persons	Males	Females	Persons	Males	Females
1	2	3	4	5	6	7	8	9	10
306563	Tari (CT)	Urban	12	65	26	39	4	1	3
306564	Bairatisal (CT)	Urban	16	55	26	29	3	3	-
306565	Jitu (CT)	Urban	68	290	141	149	35	15	20
306566	Mathapari (CT)	Urban	74	338	162	176	58	31	27
306567	Bara Mohansingh (CT)	Urban	239	1,044	490	554	63	27	36
306661	Dumriguri (CT)	Urban	58	296	156	140	29	18	11
306662	Uttar Bagdogra (CT)	Urban	293	1,253	617	636	96	56	40
306663	Geni (CT)	Urban	126	562	283	279	57	22	35
306664	Bhimram (CT)	Urban	150	710	346	364	91	45	46
306665	Lalman (CT)	Urban	9	46	25	21	5	3	2
306666	Dakshin Bagdogra (CT)	Urban	128	620	305	315	72	40	32
306854	Shyamdhan (CT)	Urban	3	20	12	8	6	6	-
306855	Kharibari (CT)	Urban	26	96	49	47	17	13	4
801634	Darjiling (M)	Urban	4,944	26,597	12,992	13,605	1,498	757	741
801635	Kalimpong (M)	Urban	2,131	10,230	4,883	5,347	641	334	307
801636	Mirik (NA)	Urban	847	3,910	1,888	2,022	322	166	156
801637	Kurseong (M)	Urban	1,471	8,125	4,066	4,059	615	345	270
801638	Siliguri (M Corp.) (Part)	Urban	839	3,703	1,863	1,840	366	201	165

PRIMARY CENSUS ABSTRACT

FOR SCHEDULED TRIBES

Literates			Illiterates			Total workers			Total/ Rural/ Urban	District/ CD Block/ Town
Persons	Males	Females	Persons	Males	Females	Persons	Males	Females	3	2
11	12	13	14	15	16	17	18	19		
56	24	32	9	2	7	25	13	12	Urban	Tari (CT)
46	22	24	9	4	5	23	13	10	Urban	Bairatisal (CT)
184	101	83	106	40	66	132	79	53	Urban	Jitu (CT)
162	91	71	176	71	105	149	89	60	Urban	Mathapari (CT)
885	439	446	159	51	108	323	230	93	Urban	Bara Mohansingh (CT)
225	125	100	71	31	40	89	74	15	Urban	Dumriguri (CT)
975	514	461	278	103	175	411	296	115	Urban	Uttar Bagdogra (CT)
363	203	160	199	80	119	234	162	72	Urban	Geni (CT)
416	235	181	294	111	183	247	188	59	Urban	Bhimram (CT)
33	18	15	13	7	6	16	9	7	Urban	Lalman (CT)
426	223	203	194	82	112	203	127	76	Urban	Dakshin Bagdogra (CT)
10	5	5	10	7	3	6	3	3	Urban	Shyamdhan (CT)
55	29	26	41	20	21	30	20	10	Urban	Kharibari (CT)
23,430	11,754	11,676	3,167	1,238	1,929	9,176	6,122	3,054	Urban	Darjiling (M)
8,620	4,242	4,378	1,610	641	969	3,195	2,130	1,065	Urban	Kalimpong (M)
3,091	1,593	1,498	819	295	524	1,293	754	539	Urban	Mirik (NA)
6,923	3,496	3,427	1,202	570	632	2,114	1,384	730	Urban	Kurseong (M)
2,802	1,468	1,334	901	395	506	1,425	1,023	402	Urban	Siliguri (M Corp.) (Part)

PRIMARY CENSUS ABSTRACT

Location code number	District/ CD Block/ Town	Total/ Rural/ Urban	Industrial category									
			Main workers			Cultivators			Agricultural labourers			
			Persons	Males	Females	Persons	Males	Females	Persons	Males	Females	
1	2	3	20	21	22	23	24	25	26	27	28	
306563	Tari (CT)	Urban	20	13	7	-	-	-	-	-	-	-
306564	Bairatisal (CT)	Urban	19	12	7	-	-	-	-	-	-	-
306565	Jitu (CT)	Urban	123	75	48	-	-	-	-	-	-	-
306566	Mathapari (CT)	Urban	144	89	55	-	-	-	-	-	-	-
306567	Bara Mohansingh (CT)	Urban	287	205	82	-	-	-	-	-	-	-
306661	Dumriguri (CT)	Urban	62	55	7	-	-	-	-	-	-	-
306662	Uttar Bagdogra (CT)	Urban	365	274	91	-	-	-	3	2	1	
306663	Geni (CT)	Urban	173	125	48	1	1	-	11	10	1	
306664	Bhimram (CT)	Urban	222	174	48	21	18	3	28	15	13	
306665	Lalman (CT)	Urban	15	9	6	-	-	-	1	1	-	
306666	Dakshin Bagdogra (CT)	Urban	161	107	54	3	3	-	-	-	-	
306854	Shyamdhhan (CT)	Urban	3	1	2	-	-	-	1	-	1	
306855	Kharibari (CT)	Urban	21	15	6	-	-	-	7	4	3	
801634	Darjiling (M)	Urban	8,163	5,575	2,588	33	16	17	16	13	3	
801635	Kalimpong (M)	Urban	2,857	1,925	932	16	10	6	14	9	5	
801636	Mirik (NA)	Urban	1,103	629	474	9	7	2	61	5	56	
801637	Kurseong (M)	Urban	1,957	1,288	669	1	1	-	10	7	3	
801638	Siliguri (M Corp.) (Part)	Urban	1,176	869	307	2	1	1	6	4	2	

PRIMARY CENSUS ABSTRACT

FOR SCHEDULED TRIBES

of main workers

Household industry workers			Other workers			Marginal workers			Total/ Rural/	District/ CD Block/ Town	
Persons	Males	Females	Persons	Males	Females	Persons	Males	Females	Urban	District/	CD Block/ Town
29	30	31	32	33	34	35	36	37	3		2
-	-	-	20	13	7	5	-	5	Urban	Tari (CT)	
-	-	-	19	12	7	4	1	3	Urban	Bairatisal (CT)	
-	-	-	123	75	48	9	4	5	Urban	Jitu (CT)	
-	-	-	144	89	55	5	-	5	Urban	Mathapari (CT)	
1	-	1	286	205	81	36	25	11	Urban	Bara Mohansingh (CT)	
-	-	-	62	55	7	27	19	8	Urban	Dumriguri (CT)	
1	-	1	361	272	89	46	22	24	Urban	Uttar Bagdogra (CT)	
-	-	-	161	114	47	61	37	24	Urban	Geni (CT)	
6	5	1	167	136	31	25	14	11	Urban	Bhimram (CT)	
-	-	-	14	8	6	1	-	1	Urban	Lalman (CT)	
-	-	-	158	104	54	42	20	22	Urban	Dakshin Bagdogra (CT)	
-	-	-	2	1	1	3	2	1	Urban	Shyamdhan (CT)	
-	-	-	14	11	3	9	5	4	Urban	Kharibari (CT)	
35	19	16	8,079	5,527	2,552	1,013	547	466	Urban	Darjiling (M)	
48	31	17	2,779	1,875	904	338	205	133	Urban	Kalimpong (M)	
75	46	29	958	571	387	190	125	65	Urban	Mirik (NA)	
30	20	10	1,916	1,260	656	157	96	61	Urban	Kurseong (M)	
26	15	11	1,142	849	293	249	154	95	Urban	Siliguri (M Corp.) (Part)	

PRIMARY CENSUS ABSTRACT

Location code number	District/ CD Block/ Town	Total/ Rural/ Urban	Industrial category of									
			Cultivators			Agricultural labourers			Household industry workers			
			Persons	Males	Females	Persons	Males	Females	Persons	Males	Females	
1	2	3	38	39	40	41	42	43	44	45	46	
306563	Tari (CT)	Urban	-	-	-	-	-	-	-	1	-	1
306564	Bairatisal (CT)	Urban	1	-	1	-	-	-	-	-	-	-
306565	Jitu (CT)	Urban	-	-	-	-	-	-	-	-	-	-
306566	Mathapari (CT)	Urban	-	-	-	-	-	-	-	-	-	-
306567	Bara Mohansingh (CT)	Urban	-	-	-	-	-	-	-	-	-	-
306661	Dumriguri (CT)	Urban	-	-	-	1	-	1	1	-	1	
306662	Uttar Bagdogra (CT)	Urban	1	1	-	-	-	-	2	1	1	
306663	Geni (CT)	Urban	-	-	-	2	2	-	1	-	1	
306664	Bhimram (CT)	Urban	3	3	-	4	1	3	1	-	1	
306665	Lalman (CT)	Urban	-	-	-	-	-	-	-	-	-	
306666	Dakshin Bagdogra (CT)	Urban	-	-	-	-	-	-	1	1	-	
306854	Shyamdhan (CT)	Urban	-	-	-	-	-	-	-	-	-	
306855	Kharibari (CT)	Urban	-	-	-	5	2	3	-	-	-	
801634	Darjiling (M)	Urban	39	11	28	9	3	6	10	6	4	
801635	Kalimpong (M)	Urban	9	3	6	6	2	4	18	10	8	
801636	Mirik (NA)	Urban	9	6	3	2	1	1	7	5	2	
801637	Kurseong (M)	Urban	4	1	3	-	-	-	3	3	-	
801638	Siliguri (M Corp.) (Part)	Urban	2	-	2	-	-	-	8	4	4	

PRIMARY CENSUS ABSTRACT

FOR SCHEDULED TRIBES

marginal workers									
Other workers			Non-workers			Total/ Rural/ Urban	District/ CD Block/ Town	Location code	
Persons	Males	Females	Persons	Males	Females	Urban	2	number	
47	48	49	50	51	52	3	1		
4	-	4	40	13	27	Urban	Tari (CT)	306563	
3	1	2	32	13	19	Urban	Bairatisal (CT)	306564	
9	4	5	158	62	96	Urban	Jitu (CT)	306565	
5	-	5	189	73	116	Urban	Mathapari (CT)	306566	
36	25	11	721	260	461	Urban	Bara Mohansingh (CT)	306567	
25	19	6	207	82	125	Urban	Dumriguri (CT)	306661	
43	20	23	842	321	521	Urban	Uttar Bagdogra (CT)	306662	
58	35	23	328	121	207	Urban	Geni (CT)	306663	
17	10	7	463	158	305	Urban	Bhimram (CT)	306664	
1	-	1	30	16	14	Urban	Lalman (CT)	306665	
41	19	22	417	178	239	Urban	Dakshin Bagdogra (CT)	306666	
3	2	1	14	9	5	Urban	Shyamdhan (CT)	306854	
4	3	1	66	29	37	Urban	Kharibari (CT)	306855	
955	527	428	17,421	6,870	10,551	Urban	Darjiling (M)	801634	
305	190	115	7,035	2,753	4,282	Urban	Kalimpong (M)	801635	
172	113	59	2,617	1,134	1,483	Urban	Mirik (NA)	801636	
150	92	58	6,011	2,682	3,329	Urban	Kurseong (M)	801637	
239	150	89	2,278	840	1,438	Urban	Siliguri (M Corp.) (Part)	801638	

**Rural PCA-C.D. blocks wise
Village Primary Census
Abstract**

VILLAGE PRIMARY
C D Block -

Location code number	Name of Village	Area of Village in hectares	Number of households	Total population (including institutional and houseless population)			Population in the age-group 0-6		
				Persons	Males	Females	Persons	Males	Females
1	2	3	4	5	6	7	8	9	10
0001	Darjeeling Pulbazar (Total)	41,600.33	27,470	126,935	63,828	63,107	11,696	6,036	5,660
0001	Darjeeling Pulbazar (Rural)	38,370.91	22,683	105,150	53,078	52,072	9,944	5,127	4,817
0001	Darjeeling Pulbazar (Urban)	3,229.42	4,787	21,785	10,750	11,035	1,752	909	843
RURAL									
306145	Singalila Forest	17,777.86	329	1,632	842	790	189	89	100
306146	Rimbick	1,478.32	1,406	6,980	3,544	3,436	659	331	328
306147	Namla	230.67	616	2,989	1,534	1,455	310	151	159
306148	Lodhama	559.68	142	703	348	355	40	16	24
306149	Hatta	475.91	645	3,436	1,799	1,637	384	208	176
306150	Dangia	498.43	396	1,768	895	873	222	111	111
306151	Singbhumdera	567.37	460	2,192	1,141	1,051	232	119	113
306152	Majua	208.82	238	1,164	580	584	127	62	65
306153	Kankibong	1,062.30	775	3,765	1,949	1,816	441	237	204
306154	Jhepi	477.53	351	1,576	832	744	168	94	74
306155	Lamagaon	669.76	548	2,630	1,336	1,294	326	162	164
306156	Relling	931.19	774	3,568	1,825	1,743	293	162	131
306157	Kajjalia	416.42	934	4,150	2,066	2,084	452	244	208
306158	Samalbong	809.37	454	2,077	1,035	1,042	230	126	104
306159	Kolbong	291.78	178	885	445	440	77	45	32
306160	Murmidong	425.72	442	2,181	1,174	1,007	298	164	134
306161	Karmi	856.32	208	1,012	509	503	124	58	66
306162	Goke	1,856.72	1,826	9,100	4,664	4,436	1,101	592	509
306163	Bijanbari	495.74	1,206	5,338	2,685	2,653	514	274	240
306164	Liza Hill Tea Garden	189.80	356	1,439	703	736	129	60	69
306165	Barnesbeg Tea Garden	289.76	315	1,381	711	670	79	39	40
306166	Singla Tea Garden	244.84	746	3,400	1,715	1,685	293	160	133
306167	Rangli Forest	282.07	17	65	33	32	4	1	3
306168	Banockburn Tea Garden	501.01	354	1,725	854	871	144	63	81
306169	Phubsering Tea Garden	504.25	690	3,208	1,595	1,613	250	129	121
306170	Rungneet Tea Garden	169.16	309	1,252	628	624	78	35	43
306171	Pattabong Tea Garden	220.00	506	2,347	1,137	1,210	153	79	74
306172	Pattlabas Forest	297.44	24	158	76	82	6	1	5
306173	Tukvar Tea Garden	634.15	1,043	4,791	2,339	2,452	397	192	205
306174	Lebong Tea Garden	454.06	521	2,276	1,159	1,117	197	93	104
306175	Soom Tea Garden	636.98	757	3,578	1,757	1,821	290	138	152
306176	Sum Forest	168.35	8	49	26	23	7	4	3
306177	Happy Valley Tea Garden	179.28	303	1,310	630	680	90	45	45
306178	Arya Tea Garden	233.50	293	1,236	587	649	112	66	46
306179	Rishihat Tea Garden	276.40	407	1,651	815	836	111	59	52
306180	Rishihat Khasmahal	208.01	187	824	417	407	47	20	27
306181	Barbatia Khasmahal	95.51	155	769	399	370	60	34	26
306182	Bloomfield Tea Garden	301.49	640	2,901	1,434	1,467	219	111	108
306183	Darjiling (P)	1,038.43	511	2,270	1,098	1,172	160	81	79
306184	Alubari Tea Garden	34.80	27	116	60	56	5	5	-
306185	Lebong & Mineral Spring Tea Garden	821.92	1,417	6,236	3,184	3,052	551	273	278
306186	Pandam Tea Garden	484.82	932	3,959	1,965	1,994	292	150	142
306187	Alubari Basty	14.97	237	1,063	553	510	83	44	39
URBAN									
306188	Badamtam Tea Garden (CT)	1,199.50	1,256	6,102	2,987	3,115	520	292	228
306189	Ging Tea Garden (CT)	681.09	902	4,089	2,037	2,052	345	165	180

PRIMARY CENSUS ABSTRACT

CENSUS ABSTRACT
Darjeeling Pulbazar

Scheduled Castes population			Scheduled Tribes population			Literates			Name of Village
Persons	Males	Females	Persons	Males	Females	Persons	Males	Females	
11	12	13	14	15	16	17	18	19	2
5,863	2,926	2,937	36,563	18,458	18,105	93,091	50,630	42,461	Darjeeling Pulbazar (Total)
4,920	2,460	2,460	30,231	15,301	14,930	76,722	41,800	34,922	Darjeeling Pulbazar (Rural)
943	466	477	6,332	3,157	3,175	16,369	8,830	7,539	Darjeeling Pulbazar (Urban)
									RURAL
7	2	5	1,039	546	493	1,033	605	428	Singalila Forest
242	122	120	2,150	1,080	1,070	5,137	2,796	2,341	Rimbick
96	47	49	1,603	816	787	2,158	1,216	942	Namla
1	-	1	235	114	121	578	306	272	Lodhama
85	44	41	1,390	719	671	2,245	1,273	972	Hatta
198	105	93	748	380	368	1,118	641	477	Dangia
1	1	-	810	413	397	1,524	846	678	Singbhumdera
-	-	-	591	302	289	773	416	357	Majua
80	41	39	1,538	788	750	2,505	1,428	1,077	Kankibong
106	56	50	543	280	263	1,088	637	451	Jhepi
63	26	37	1,530	782	748	1,846	1,027	819	Lamagaon
39	18	21	502	269	233	2,468	1,334	1,134	Relling
88	45	43	1,092	554	538	2,963	1,564	1,399	Kajjalia
48	22	26	876	437	439	1,507	834	673	Samalbong
16	8	8	352	179	173	630	357	273	Kolbong
38	19	19	819	421	398	1,274	741	533	Murmidong
-	-	-	297	149	148	703	393	310	Karmi
646	342	304	2,125	1,101	1,024	6,391	3,515	2,876	Goke
390	190	200	1,584	786	798	4,156	2,191	1,965	Bijanbari
90	43	47	273	137	136	960	544	416	Liza Hill Tea Garden
355	179	176	191	100	91	1,009	579	430	Barnesbeg Tea Garden
233	111	122	1,007	507	500	2,254	1,268	986	Singla Tea Garden
-	-	-	13	7	6	58	31	27	Rangli Forest
59	30	29	538	257	281	1,335	734	601	Banockburn Tea Garden
155	79	76	265	135	130	2,539	1,372	1,167	Phubsering Tea Garden
7	2	5	611	305	306	1,067	557	510	Rungneet Tea Garden
117	61	56	508	247	261	2,012	1,000	1,012	Pattabong Tea Garden
28	12	16	44	25	19	146	71	75	Patliabas Forest
320	158	162	851	423	428	3,529	1,882	1,647	Tukvar Tea Garden
54	25	29	952	484	468	1,670	943	727	Lebong Tea Garden
68	30	38	770	362	408	2,458	1,335	1,123	Soom Tea Garden
-	-	-	38	18	20	38	22	16	Sum Forest
76	38	38	344	184	160	1,019	533	486	Happy Valley Tea Garden
16	5	11	304	145	159	926	484	442	Arya Tea Garden
224	117	107	373	177	196	1,147	614	533	Rishihat Tea Garden
-	-	-	387	195	192	647	361	286	Rishihat Khasmahal
30	16	14	202	109	93	628	341	287	Barbatia Khasmahal
226	121	105	444	214	230	2,229	1,222	1,007	Bloomfield Tea Garden
273	124	149	261	130	131	1,917	964	953	Darjiling (P)
19	12	7	40	17	23	88	50	38	Alubari Tea Garden
174	93	81	1,044	511	533	4,856	2,642	2,214	Lebong & Mineral Spring Tea Garden
240	110	130	509	271	238	3,245	1,674	1,571	Pandam Tea Garden
12	6	6	438	225	213	848	457	391	Alubari Basty
									URBAN
463	231	232	1,053	536	517	4,536	2,376	2,160	Badamtam Tea Garden (CT)
80	42	38	1,577	796	781	3,086	1,702	1,384	Ging Tea Garden (CT)

**VILLAGE PRIMARY
C D Block -**

Location code number	Name of Village	Illiterates			Total workers			Main workers		
		Persons	Males	Females	Persons	Males	Females	Persons	Males	Females
1	2	20	21	22	23	24	25	26	27	28
0001	Darjeeling Pulbazar (Total)	33,844	13,198	20,646	52,356	31,377	20,979	32,947	20,346	12,601
0001	Darjeeling Pulbazar (Rural)	28,428	11,278	17,150	43,856	26,562	17,294	26,743	17,070	9,673
0001	Darjeeling Pulbazar (Urban)	5,416	1,920	3,496	8,500	4,815	3,685	6,204	3,276	2,928
RURAL										
306145	Singalila Forest	599	237	362	798	456	342	234	161	73
306146	Rimbick	1,843	748	1,095	3,281	1,990	1,291	1,887	1,332	555
306147	Namla	831	318	513	1,058	825	233	645	530	115
306148	Lodhama	125	42	83	167	126	41	93	74	19
306149	Hatta	1,191	526	665	1,648	1,012	636	784	511	273
306150	Dangia	650	254	396	798	508	290	479	362	117
306151	Singbhumdera	668	295	373	904	651	253	577	493	84
306152	Majua	391	164	227	463	343	120	297	274	23
306153	Kankibong	1,260	521	739	1,675	1,069	606	566	472	94
306154	Jhepi	488	195	293	884	466	418	230	199	31
306155	Lamagaon	784	309	475	1,126	698	428	544	373	171
306156	Relling	1,100	491	609	1,408	834	574	283	222	61
306157	Kajjalia	1,187	502	685	2,011	1,121	890	786	547	239
306158	Samalbong	570	201	369	822	542	280	456	331	125
306159	Kolbong	255	88	167	551	278	273	100	86	14
306160	Murmidong	907	433	474	1,151	653	498	415	245	170
306161	Karmi	309	116	193	447	276	171	337	237	100
306162	Goke	2,709	1,149	1,560	4,196	2,524	1,672	2,595	1,743	852
306163	Bijanbari	1,182	494	688	1,858	1,197	661	1,485	1,009	476
306164	Liza Hill Tea Garden	479	159	320	723	387	336	549	251	298
306165	Barnesbeg Tea Garden	372	132	240	628	311	317	544	274	270
306166	Singla Tea Garden	1,146	447	699	1,489	834	655	893	437	456
306167	Rangli Forest	7	2	5	33	23	10	9	9	-
306168	Banockburn Tea Garden	390	120	270	559	300	259	489	239	250
306169	Phubsering Tea Garden	669	223	446	1,073	554	519	969	493	476
306170	Rungneet Tea Garden	185	71	114	366	271	95	262	215	47
306171	Pattabong Tea Garden	335	137	198	826	482	344	717	419	298
306172	Pattlabas Forest	12	5	7	37	26	11	30	20	10
306173	Tukvar Tea Garden	1,262	457	805	1,910	1,012	898	1,552	771	781
306174	Lebong Tea Garden	606	216	390	950	594	356	746	439	307
306175	Soom Tea Garden	1,120	422	698	1,226	674	552	984	467	517
306176	Sum Forest	11	4	7	10	8	2	9	7	2
306177	Happy Valley Tea Garden	291	97	194	543	329	214	435	236	199
306178	Arya Tea Garden	310	103	207	724	368	356	579	299	280
306179	Rishihat Tea Garden	504	201	303	654	336	318	579	280	299
306180	Rishihat Khasmahal	177	56	121	600	304	296	435	243	192
306181	Barbatia Khasmahal	141	58	83	192	148	44	158	127	31
306182	Bloomfield Tea Garden	672	212	460	1,203	685	518	941	499	442
306183	Darjiling (P)	353	134	219	916	619	297	603	445	158
306184	Alubari Tea Garden	28	10	18	60	33	27	46	22	24
306185	Lebong & Mineral Spring Tea Garden	1,380	542	838	2,343	1,609	734	1,408	996	412
306186	Pandam Tea Garden	714	291	423	1,282	890	392	881	578	303
306187	Alubari Basty	215	96	119	263	196	67	132	103	29
URBAN										
306188	Badamtam Tea Garden (CT)	1,566	611	955	2,297	1,231	1,066	1,650	846	804
306189	Ging Tea Garden (CT)	1,003	335	668	1,614	932	682	1,263	680	583

PRIMARY CENSUS ABSTRACT

CENSUS ABSTRACT
Darjeeling Pulbazar

Industrial category of main workers													Name of Village
Cultivators			Agricultural labourers			Household industry workers			Other workers				
Persons	Males	Females	Persons	Males	Females	Persons	Males	Females	Persons	Males	Females		
29	30	31	32	33	34	35	36	37	38	39	40	2	
9,103	6,248	2,855	2,103	1,240	863	605	427	178	21,136	12,431	8,705	Darjeeling Pulbazar (Total)	
9,083	6,237	2,846	1,749	1,050	699	547	384	163	15,364	9,399	5,965	Darjeeling Pulbazar (Rural)	
20	11	9	354	190	164	58	43	15	5,772	3,032	2,740	Darjeeling Pulbazar (Urban)	
RURAL													
174	113	61	-	-	-	6	4	2	54	44	10	Singaliia Forest	
1,155	799	356	105	64	41	18	6	12	609	463	146	Rimbick	
425	351	74	13	10	3	7	6	1	200	163	37	Namla	
-	-	-	-	-	-	-	-	-	93	74	19	Lodhama	
607	367	240	3	1	2	1	1	-	173	142	31	Hatta	
235	193	42	162	104	58	11	9	2	71	56	15	Dangia	
408	358	50	67	56	11	18	17	1	84	62	22	Singbhumdera	
205	189	16	1	-	1	-	-	-	91	85	6	Majua	
337	294	43	142	113	29	12	7	5	75	58	17	Kankibong	
181	160	21	-	-	-	4	4	-	45	35	10	Jhepi	
277	193	84	141	86	55	23	19	4	103	75	28	Lamagaon	
93	77	16	11	7	4	10	5	5	169	133	36	Relling	
499	333	166	25	20	5	14	11	3	248	183	65	Kajjalia	
171	115	56	41	25	16	1	1	-	243	190	53	Samalbong	
63	62	1	-	-	-	2	2	-	35	22	13	Kolbong	
380	218	162	2	1	1	1	1	-	32	25	7	Murmidong	
294	210	84	1	1	-	2	1	1	40	25	15	Karmi	
1,862	1,183	679	157	115	42	12	10	2	564	435	129	Goke	
598	343	255	54	24	30	10	6	4	823	636	187	Bijanbari	
1	1	-	9	5	4	-	-	-	539	245	294	Liza Hill Tea Garden	
3	3	-	84	40	44	1	-	1	456	231	225	Barnesbeg Tea Garden	
21	8	13	17	10	7	7	6	1	848	413	435	Singla Tea Garden	
-	-	-	1	1	-	-	-	-	8	8	-	Rangli Forest	
4	3	1	3	2	1	1	1	-	481	233	248	Banockburn Tea Garden	
34	18	16	23	12	11	27	13	14	885	450	435	Phubsering Tea Garden	
1	1	-	-	-	-	-	-	-	261	214	47	Rungneet Tea Garden	
6	4	2	189	70	119	15	9	6	507	336	171	Pattabong Tea Garden	
-	-	-	3	-	3	-	-	-	27	20	7	Patliabas Forest	
15	12	3	36	16	20	9	8	1	1,492	735	757	Tukvar Tea Garden	
2	1	1	3	2	1	1	-	1	740	436	304	Lebong Tea Garden	
19	10	9	17	7	10	7	5	2	941	445	496	Soom Tea Garden	
1	1	-	1	1	-	-	-	-	7	5	2	Sum Forest	
Happy Valley Tea Garden													
2	1	1	4	2	2	42	20	22	387	213	174	Garden	
29	10	19	92	51	41	5	3	2	453	235	218	Arya Tea Garden	
6	4	2	178	87	91	12	9	3	383	180	203	Rishihat Tea Garden	
391	215	176	23	18	5	1	1	-	20	9	11	Rishihat Khasmahal	
16	14	2	6	6	-	-	-	-	136	107	29	Barbatia Khasmahal	
35	20	15	13	4	9	20	16	4	873	459	414	Bloomfield Tea Garden	
59	37	22	61	45	16	52	42	10	431	321	110	Darjiling (P)	
1	1	-	3	1	2	1	1	-	41	19	22	Alubari Tea Garden	
Lebong & Mineral Spring Tea Garden													
257	182	75	46	35	11	147	108	39	958	671	287	Tea Garden	
212	132	80	12	8	4	39	26	13	618	412	206	Pandam Tea Garden	
4	1	3	-	-	-	8	6	2	120	96	24	Alubari Basty	
URBAN													
4	2	2	238	115	123	34	26	8	1,374	703	671	Badamtam Tea Garden (CT)	
-	-	-	20	12	8	13	10	3	1,230	658	572	Ging Tea Garden (CT)	

VILLAGE PRIMARY
C D Block -

Location code number	Name of Village	Industrial category								
		Marginal workers			Cultivators			Agricultural labourers		
		Persons	Males	Females	Persons	Males	Females	Persons	Males	Females
1	2	41	42	43	44	45	46	47	48	49
0001	Darjeeling Pulbazar (Total)	19,409	11,031	8,378	7,945	4,067	3,878	4,004	2,209	1,795
0001	Darjeeling Pulbazar (Rural)	17,113	9,492	7,621	7,832	3,981	3,851	3,604	1,963	1,641
0001	Darjeeling Pulbazar (Urban)	2,296	1,539	757	113	86	27	400	246	154
RURAL										
306145	Singalila Forest	564	295	269	310	196	114	24	15	9
306146	Rimbick	1,394	658	736	745	399	346	257	118	139
306147	Namla	413	295	118	258	196	62	82	37	45
306148	Lodhama	74	52	22	25	19	6	44	28	16
306149	Hatta	864	501	363	618	368	250	117	68	49
306150	Dangia	319	146	173	122	42	80	186	96	90
306151	Singbhumdera	327	158	169	99	52	47	202	96	106
306152	Majua	166	69	97	100	29	71	44	19	25
306153	Kankibong	1,109	597	512	577	277	300	484	281	203
306154	Jhepi	654	267	387	633	257	376	7	2	5
306155	Lamagaon	582	325	257	469	255	214	50	31	19
306156	Relling	1,125	612	513	520	273	247	518	293	225
306157	Kajjalia	1,225	574	651	891	423	468	96	60	36
306158	Samalbong	366	211	155	75	36	39	105	52	53
306159	Kolbong	451	192	259	424	181	243	8	4	4
306160	Murmidong	736	408	328	543	323	220	43	26	17
306161	Karmi	110	39	71	87	24	63	9	1	8
306162	Goke	1,601	781	820	423	142	281	754	359	395
306163	Bijanbari	373	188	185	63	8	55	68	40	28
306164	Liza Hill Tea Garden	174	136	38	9	7	2	3	2	1
306165	Barnesbeg Tea Garden	84	37	47	3	-	3	35	21	14
306166	Singla Tea Garden	596	397	199	15	6	9	81	57	24
306167	Rangli Forest	24	14	10	8	8	-	4	2	2
306168	Banockburn Tea Garden	70	61	9	-	-	-	1	1	-
306169	Phubsering Tea Garden	104	61	43	6	3	3	11	4	7
306170	Rungneet Tea Garden	104	56	48	2	1	1	-	-	-
306171	Pattabong Tea Garden	109	63	46	2	1	1	-	-	-
306172	Pattlabas Forest	7	6	1	-	-	-	-	-	-
306173	Tukvar Tea Garden	358	241	117	110	83	27	34	29	5
306174	Lebong Tea Garden	204	155	49	20	12	8	5	5	-
306175	Soom Tea Garden	242	207	35	7	7	-	3	-	3
306176	Sum Forest	1	1	-	-	-	-	1	1	-
306177	Happy Valley Tea Garden	108	93	15	4	3	1	-	-	-
306178	Arya Tea Garden	145	69	76	6	2	4	7	2	5
306179	Rishihat Tea Garden	75	56	19	10	7	3	9	7	2
306180	Rishihat Khasmahal	165	61	104	118	37	81	16	8	8
306181	Barbatia Khasmahal	34	21	13	24	11	13	-	-	-
306182	Bloomfield Tea Garden	262	186	76	20	17	3	7	4	3
306183	Darjiling (P)	313	174	139	129	62	67	22	16	6
306184	Alubari Tea Garden	14	11	3	-	-	-	1	1	-
306185	Lebong & Mineral Spring Tea Garden	935	613	322	333	196	137	198	121	77
306186	Pandam Tea Garden	401	312	89	15	12	3	67	55	12
306187	Alubari Basty	131	93	38	9	6	3	1	1	-
URBAN										
306188	Badamtam Tea Garden (CT)	647	385	262	7	5	2	225	120	105
306189	Ging Tea Garden (CT)	351	252	99	30	28	2	75	68	7

PRIMARY CENSUS ABSTRACT

CENSUS ABSTRACT
Darjeeling Pulbazar

of marginal workers

Household industry workers			Other workers			Non-workers			Name of Village	Location code number
Persons	Males	Females	Persons	Males	Females	Persons	Males	Females		
50	51	52	53	54	55	56	57	58	2	1
1,279	648	631	6,181	4,107	2,074	74,579	32,451	42,128	Darjeeling Pulbazar (Total)	0001
1,146	563	583	4,531	2,985	1,546	61,294	26,516	34,778	Darjeeling Pulbazar (Rural)	0001
133	85	48	1,650	1,122	528	13,285	5,935	7,350	Darjeeling Pulbazar (Urban)	0001
RURAL										
215	71	144	15	13	2	834	386	448	Singaila Forest	306145
296	85	211	96	56	40	3,699	1,554	2,145	Rimbick	306146
7	6	1	66	56	10	1,931	709	1,222	Namla	306147
-	-	-	5	5	-	536	222	314	Lodhama	306148
8	3	5	121	62	59	1,788	787	1,001	Hatta	306149
3	3	-	8	5	3	970	387	583	Dangia	306150
15	1	14	11	9	2	1,288	490	798	Singbhumdera	306151
-	-	-	22	21	1	701	237	464	Majua	306152
12	7	5	36	32	4	2,090	880	1,210	Kankibong	306153
2	-	2	12	8	4	692	366	326	Jhepi	306154
6	6	-	57	33	24	1,504	638	866	Lamagaon	306155
17	10	7	70	36	34	2,160	991	1,169	Relling	306156
10	4	6	228	87	141	2,139	945	1,194	Kajialia	306157
5	1	4	181	122	59	1,255	493	762	Samalbong	306158
13	5	8	6	2	4	334	167	167	Kolbong	306159
61	4	57	89	55	34	1,030	521	509	Murmidong	306160
1	1	-	13	13	-	565	233	332	Karmi	306161
23	18	5	401	262	139	4,904	2,140	2,764	Goke	306162
3	2	1	239	138	101	3,480	1,488	1,992	Bijanbari	306163
1	1	-	161	126	35	716	316	400	Liza Hill Tea Garden	306164
-	-	-	46	16	30	753	400	353	Barnesbeg Tea Garden	306165
2	-	2	498	334	164	1,911	881	1,030	Singla Tea Garden	306166
6	-	6	6	4	2	32	10	22	Rangli Forest	306167
8	8	-	61	52	9	1,166	554	612	Banockburn Tea Garden	306168
4	3	1	83	51	32	2,135	1,041	1,094	Phubsering Tea Garden	306169
-	-	-	102	55	47	886	357	529	Rungneet Tea Garden	306170
1	1	-	106	61	45	1,521	655	866	Pattabong Tea Garden	306171
1	1	-	6	5	1	121	50	71	Patliabas Forest	306172
11	9	2	203	120	83	2,881	1,327	1,554	Tukvar Tea Garden	306173
-	-	-	179	138	41	1,326	565	761	Lebong Tea Garden	306174
23	19	4	209	181	28	2,352	1,083	1,269	Soom Tea Garden	306175
-	-	-	-	-	-	39	18	21	Sum Forest	306176
13	12	1	91	78	13	767	301	466	Happy Valley Tea Garden	306177
15	10	5	117	55	62	512	219	293	Arya Tea Garden	306178
18	14	4	38	28	10	997	479	518	Rishihat Tea Garden	306179
1	-	1	30	16	14	224	113	111	Rishihat Khasmahal	306180
-	-	-	10	10	-	577	251	326	Barbatia Khasmahal	306181
34	27	7	201	138	63	1,698	749	949	Bloomfield Tea Garden	306182
33	19	14	129	77	52	1,354	479	875	Darjiling (P)	306183
5	3	2	8	7	1	56	27	29	Alubari Tea Garden	306184
160	120	40	244	176	68	3,893	1,575	2,318	Lebong & Mineral Spring Tea Garden	306185
94	74	20	225	171	54	2,677	1,075	1,602	Pandam Tea Garden	306186
19	15	4	102	71	31	800	357	443	Alubari Basty	306187
URBAN										
31	21	10	384	239	145	3,805	1,756	2,049	Badamtam Tea Garden (CT)	306188
10	10	-	236	146	90	2,475	1,105	1,370	Ging Tea Garden (CT)	306189

VILLAGE PRIMARY
C D Block -

Location code number	Name of Village	Area of Village in hectares	Number of households	Total population (including institutional and houseless population)			Population in the age-group 0-6		
				Persons	Males	Females	Persons	Males	Females
1	2	3	4	5	6	7	8	9	10
306190	Chongtong Tea Garden (CT)	749.08	1,340	5,802	2,876	2,926	471	235	236
306191	Singtam Tea Garden (CT)	599.75	1,289	5,792	2,850	2,942	416	217	199

PRIMARY CENSUS ABSTRACT

CENSUS ABSTRACT
Darjeeling Pulbazar

Scheduled Castes population			Scheduled Tribes population			Literates			Name of Village
Persons	Males	Females	Persons	Males	Females	Persons	Males	Females	
11	12	13	14	15	16	17	18	19	2
143	71	72	1,884	925	959	4,098	2,298	1,800	Chongtong Tea Garden (CT)
257	122	135	1,818	900	918	4,649	2,454	2,195	Singtam Tea Garden (CT)

VILLAGE PRIMARY
C D Block -

Location code number	Name of Village	Illiterates			Total workers			Main workers		
		Persons	Males	Females	Persons	Males	Females	Persons	Males	Females
1	2	20	21	22	23	24	25	26	27	28
306190	Chongtong Tea Garden (CT)	1,704	578	1,126	2,516	1,359	1,157	1,620	808	812
306191	Singtam Tea Garden (CT)	1,143	396	747	2,073	1,293	780	1,671	942	729

PRIMARY CENSUS ABSTRACT

CENSUS ABSTRACT
Darjeeling Pulbazar

Industrial category of main workers													Name of Village
Cultivators			Agricultural labourers			Household industry workers			Other workers				
Persons	Males	Females	Persons	Males	Females	Persons	Males	Females	Persons	Males	Females		
29	30	31	32	33	34	35	36	37	38	39	40	2	
13	7	6	94	61	33	7	3	4	1,506	737	769	Chongtong Tea Garden (CT)	
3	2	1	2	2	-	4	4	-	1,662	934	728	Singtam Tea Garden (CT)	

**VILLAGE PRIMARY
C D Block -**

Location code number	Name of Village	Industrial category								
		Marginal workers			Cultivators			Agricultural labourers		
		Persons	Males	Females	Persons	Males	Females	Persons	Males	Females
1	2	41	42	43	44	45	46	47	48	49
306190	Chongtong Tea Garden (CT)	896	551	345	67	46	21	97	55	42
306191	Singtam Tea Garden (CT)	402	351	51	9	7	2	3	3	-

PRIMARY CENSUS ABSTRACT

CENSUS ABSTRACT
Darjeeling Pulbazar

of marginal workers									Name of Village	Location code number
Household industry workers			Other workers			Non-workers				
Persons	Males	Females	Persons	Males	Females	Persons	Males	Females		
50	51	52	53	54	55	56	57	58	2	1
52	19	33	680	431	249	3,286	1,517	1,769	Chongtong Tea Garden (CT)	306190
40	35	5	350	306	44	3,719	1,557	2,162	Singtam Tea Garden (CT)	306191

VILLAGE PRIMARY
C D Block -

Location code number	Name of Village	Area of Village in hectares	Number of households	Total population (including institutional and houseless population)			Population in the age-group 0-6		
				Persons	Males	Females	Persons	Males	Females
1	2	3	4	5	6	7	8	9	10
0002	Rangli Rangliot (Total)	27,298.65	15,304	70,125	35,025	35,100	6,163	3,146	3,017
0002	Rangli Rangliot (Rural)	27,298.65	15,304	70,125	35,025	35,100	6,163	3,146	3,017
0002	Rangli Rangliot (Urban)	0.00	-	-	-	-	-	-	-
RURAL									
306192	Kambal Tea Garden	739.77	817	3,896	1,951	1,945	300	137	163
306193	Teesta Valley Forest	5,413.94	30	179	100	79	16	9	7
306194	Lapchu Tea Garden	275.19	397	1,809	917	892	146	80	66
306195	Peshok Tea Garden	1,023.05	910	4,200	2,040	2,160	387	181	206
306196	Bara Mungwa	229.05	324	1,506	756	750	140	70	70
306197	Chhota Mungwa	203.56	161	807	396	411	74	40	34
306198	Takling Khasmahal	229.86	260	1,153	595	558	97	48	49
306199	Soriang Khasmahal	204.37	335	1,538	747	791	149	74	75
306200	Chegra Khasmahal	367.05	210	1,010	536	474	100	61	39
306201	Kolbong Khasmahal	159.46	126	602	297	305	48	21	27
306202	Rayak Khasmahal	25.50	75	378	191	187	28	13	15
306203	Lingding Khasmahal	155.80	126	588	296	292	57	37	20
306204	Hum Tukdah Khasmahal	188.99	676	3,014	1,511	1,503	212	103	109
306205	Tukdah Forest	757.17	276	1,249	644	605	120	73	47
306206	Lapchu Khasmahal	110.07	184	795	394	401	94	47	47
306207	Singringtam	129.90	173	835	419	416	67	43	24
306208	Manedara	338.72	293	1,376	719	657	156	87	69
306209	Tukdah	410.76	695	3,061	1,514	1,547	259	119	140
306210	Tukdh Tea Garden	622.41	777	3,861	1,985	1,876	344	176	168
306211	Dawaipani	171.99	228	1,163	603	560	111	69	42
306212	Pubong Khasmahal	259.40	391	1,637	867	770	136	72	64
306213	Rangli Rangliot Tea Garden	412.38	581	2,616	1,230	1,386	181	92	89
306214	Gielie Tea Garden	488.06	776	3,410	1,651	1,759	266	127	139
306215	Teesta Valley Tea Garden	760.00	1,260	6,064	3,004	3,060	591	308	283
306216	Pumong Tea Garden	1,081.33	1,459	6,628	3,223	3,405	610	313	297
306217	Reshop Bazar	2.83	200	856	436	420	64	35	29
306218	Labda Khasmahal	306.50	328	1,431	712	719	155	84	71
306219	Mangpu Cinchona Plantation	12,173.47	3,094	13,768	6,942	6,826	1,162	581	581
306220	Rong Chong Khasmahal	58.07	142	695	349	346	93	46	47

PRIMARY CENSUS ABSTRACT

CENSUS ABSTRACT
Rangli Rangliot

Scheduled Castes population			Scheduled Tribes population			Literates			Name of Village
Persons	Males	Females	Persons	Males	Females	Persons	Males	Females	
11	12	13	14	15	16	17	18	19	2
3,893	1,942	1,951	23,187	11,520	11,667	51,492	27,950	23,542	Rangli Rangliot (Total)
3,893	1,942	1,951	23,187	11,520	11,667	51,492	27,950	23,542	Rangli Rangliot (Rural)
-	-	-	-	-	-	-	-	-	Rangli Rangliot (Urban)
RURAL									
424	221	203	799	395	404	2,526	1,453	1,073	Kambal Tea Garden
3	1	2	62	37	25	113	69	44	Teesta Valley Forest
12	4	8	468	231	237	1,386	766	620	Lapchu Tea Garden
100	48	52	1,556	751	805	2,817	1,552	1,265	Peshok Tea Garden
79	42	37	521	274	247	1,060	552	508	Bara Mungwa
78	37	41	332	165	167	604	304	300	Chhota Mungwa
116	65	51	819	419	400	898	493	405	Takling Khasmahal
36	15	21	1,250	614	636	1,067	572	495	Soriang Khasmahal
7	4	3	916	485	431	791	441	350	Chegra Khasmahal
131	66	65	237	114	123	490	255	235	Kolbong Khasmahal
-	-	-	163	87	76	320	171	149	Rayak Khasmahal
-	-	-	181	95	86	344	179	165	Lingding Khasmahal
134	66	68	1,101	569	532	2,433	1,239	1,194	Hum Tukdah Khasmahal
47	26	21	561	280	281	982	531	451	Tukdah Forest
19	11	8	293	143	150	589	306	283	Lapchu Khasmahal
34	20	14	195	87	108	561	301	260	Singringtam
173	82	91	517	273	244	904	516	388	Manedara
162	82	80	1,540	762	778	2,264	1,245	1,019	Tukdah
374	193	181	895	471	424	2,780	1,565	1,215	Tukdh Tea Garden
29	16	13	434	231	203	904	488	416	Dawaiapani
23	15	8	357	183	174	1,294	739	555	Pubong Khasmahal
100	48	52	852	390	462	1,969	1,043	926	Rangli Rangliot Tea Garden
112	53	59	870	398	472	2,518	1,332	1,186	Gielie Tea Garden
613	300	313	2,231	1,087	1,144	4,275	2,380	1,895	Teesta Valley Tea Garden
278	137	141	1,146	516	630	4,664	2,522	2,142	Pumong Tea Garden
153	80	73	174	87	87	701	372	329	Reshop Bazar
9	4	5	523	270	253	983	507	476	Labda Khasmahal
632	298	334	3,987	2,015	1,972	10,750	5,783	4,967	Mangpu Cinchona Plantation
15	8	7	207	91	116	505	274	231	Rong Chong Khasmahal

**VILLAGE PRIMARY
C D Block -**

Location code number	Name of Village	Illiterates			Total workers			Main workers		
		Persons	Males	Females	Persons	Males	Females	Persons	Males	Females
1	2	20	21	22	23	24	25	26	27	28
0002	Rangli Rangliot (Total)	18,633	7,075	11,558	26,328	16,261	10,067	17,243	10,704	6,539
0002	Rangli Rangliot (Rural)	18,633	7,075	11,558	26,328	16,261	10,067	17,243	10,704	6,539
0002	Rangli Rangliot (Urban)	-	-	-	-	-	-	-	-	-
	RURAL									
306192	Kambal Tea Garden	1,370	498	872	1,504	882	622	1,128	591	537
306193	Teesta Valley Forest	66	31	35	67	60	7	13	12	1
306194	Lapchu Tea Garden	423	151	272	585	314	271	452	236	216
306195	Peshok Tea Garden	1,383	488	895	1,535	899	636	1,009	517	492
306196	Bara Mungwa	446	204	242	818	449	369	342	251	91
306197	Chhota Mungwa	203	92	111	506	252	254	233	181	52
306198	Takling Khasmahal	255	102	153	697	368	329	74	55	19
306199	Soriang Khasmahal	471	175	296	918	456	462	294	151	143
306200	Chegra Khasmahal	219	95	124	308	204	104	145	95	50
306201	Kolbong Khasmahal	112	42	70	182	161	21	119	102	17
306202	Rayak Khasmahal	58	20	38	168	114	54	144	100	44
306203	Lingding Khasmahal	244	117	127	369	198	171	141	120	21
306204	Hum Tukdah Khasmahal	581	272	309	975	629	346	731	550	181
306205	Tukdah Forest	267	113	154	407	328	79	292	233	59
306206	Lapchu Khasmahal	206	88	118	352	235	117	260	173	87
306207	Singringtam	274	118	156	229	172	57	99	70	29
306208	Manedara	472	203	269	444	365	79	118	101	17
306209	Tukdah	797	269	528	1,006	767	239	508	382	126
306210	Tukdh Tea Garden	1,081	420	661	1,349	780	569	1,130	620	510
306211	Dawaipani	259	115	144	431	307	124	377	288	89
306212	Pubong Khasmahal	343	128	215	650	466	184	254	203	51
	Rangli Rangliot Tea									
306213	Garden	647	187	460	978	537	441	762	393	369
306214	Gielie Tea Garden	892	319	573	1,318	669	649	986	488	498
	Teesta Valley Tea									
306215	Garden	1,789	624	1,165	2,192	1,307	885	1,636	890	746
306216	Pumong Tea Garden	1,964	701	1,263	2,545	1,338	1,207	1,887	954	933
306217	Reshop Bazar	155	64	91	290	213	77	243	184	59
306218	Labda Khasmahal	448	205	243	599	412	187	595	412	183
	Mangpu Cinchona									
306219	Plantation	3,018	1,159	1,859	4,666	3,193	1,473	3,161	2,251	910
306220	Rong Chong Khasmahal	190	75	115	240	186	54	110	101	9

PRIMARY CENSUS ABSTRACT

CENSUS ABSTRACT
Rangli Rangliot

Industrial category of main workers													Name of Village
Cultivators			Agricultural labourers			Household industry workers			Other workers				
Persons	Males	Females	Persons	Males	Females	Persons	Males	Females	Persons	Males	Females		
29	30	31	32	33	34	35	36	37	38	39	40	2	
1,517	1,099	418	962	721	241	294	210	84	14,470	8,674	5,796	Rangli Rangliot (Total)	
1,517	1,099	418	962	721	241	294	210	84	14,470	8,674	5,796	Rangli Rangliot (Rural)	
-	-	-	-	-	-	-	-	-	-	-	-	Rangli Rangliot (Urban)	
RURAL													
6	3	3	8	4	4	9	9	-	1,105	575	530	Kambal Tea Garden	
-	-	-	-	-	-	-	-	-	13	12	1	Teesta Valley Forest	
9	8	1	15	15	-	9	8	1	419	205	214	Lapchu Tea Garden	
59	44	15	16	13	3	26	19	7	908	441	467	Peshok Tea Garden	
77	62	15	114	73	41	2	1	1	149	115	34	Bara Mungwa	
76	65	11	25	16	9	9	8	1	123	92	31	Chhota Mungwa	
3	3	-	4	3	1	-	-	-	67	49	18	Takling Khasmahal	
174	81	93	77	41	36	14	7	7	29	22	7	Soriang Khasmahal	
107	68	39	10	9	1	2	2	-	26	16	10	Chegra Khasmahal	
32	32	-	19	19	-	3	3	-	65	48	17	Kolbong Khasmahal	
8	6	2	-	-	-	1	1	-	135	93	42	Rayak Khasmahal	
92	83	9	17	11	6	-	-	-	32	26	6	Lingding Khasmahal	
18	14	4	5	5	-	12	9	3	696	522	174	Hum Tukdah Khasmahal	
44	34	10	38	34	4	7	4	3	203	161	42	Tukdah Forest	
16	13	3	-	-	-	3	3	-	241	157	84	Lapchu Khasmahal	
5	4	1	8	6	2	-	-	-	86	60	26	Singringtam	
13	11	2	45	43	2	1	1	-	59	46	13	Manedara	
45	38	7	149	115	34	4	1	3	310	228	82	Tukdah	
47	42	5	60	52	8	5	4	1	1,018	522	496	Tukdh Tea Garden	
170	128	42	150	119	31	1	1	-	56	40	16	Dawaipani	
61	51	10	93	78	15	5	3	2	95	71	24	Pubong Khasmahal	
31	20	11	15	10	5	18	15	3	698	348	350	Rangli Rangliot Tea Garden	
7	3	4	9	3	6	8	8	-	962	474	488	Gielie Tea Garden	
29	18	11	68	42	26	43	29	14	1,496	801	695	Teesta Valley Tea Garden	
11	6	5	9	4	5	53	29	24	1,814	915	899	Pumong Tea Garden	
1	-	1	-	-	-	-	-	-	242	184	58	Reshop Bazar	
349	245	104	-	-	-	5	4	1	241	163	78	Labda Khasmahal	
23	14	9	8	6	2	54	41	13	3,076	2,190	886	Mangpu Cinchona Plantation	
4	3	1	-	-	-	-	-	-	106	98	8	Rong Chong Khasmahal	

**VILLAGE PRIMARY
C D Block -**

Location code number	Name of Village	Industrial category								
		Marginal workers			Cultivators			Agricultural labourers		
		Persons	Males	Females	Persons	Males	Females	Persons	Males	Females
1	2	41	42	43	44	45	46	47	48	49
0002	Rangli Rangliot (Total)	9,085	5,557	3,528	662	271	391	3,012	1,696	1,316
0002	Rangli Rangliot (Rural)	9,085	5,557	3,528	662	271	391	3,012	1,696	1,316
0002	Rangli Rangliot (Urban)	-	-	-	-	-	-	-	-	-
	RURAL									
306192	Kambal Tea Garden	376	291	85	3	1	2	3	2	1
306193	Teesta Valley Forest	54	48	6	-	-	-	-	-	-
306194	Lapchu Tea Garden	133	78	55	4	2	2	13	10	3
306195	Peshok Tea Garden	526	382	144	29	19	10	58	48	10
306196	Bara Mungwa	476	198	278	175	54	121	243	115	128
306197	Chhota Mungwa	273	71	202	53	7	46	159	44	115
306198	Takling Khasmahal	623	313	310	1	1	-	595	287	308
306199	Soriang Khasmahal	624	305	319	1	1	-	603	290	313
306200	Chegra Khasmahal	163	109	54	26	21	5	106	72	34
306201	Kolbong Khasmahal	63	59	4	16	14	2	31	29	2
306202	Rayak Khasmahal	24	14	10	1	-	1	-	-	-
306203	Lingding Khasmahal	228	78	150	12	4	8	207	70	137
306204	Hum Tukdah Khasmahal	244	79	165	132	5	127	1	1	-
306205	Tukdah Forest	115	95	20	7	7	-	16	14	2
306206	Lapchu Khasmahal	92	62	30	3	-	3	-	-	-
306207	Singringtam	130	102	28	6	5	1	18	17	1
306208	Manedara	326	264	62	19	17	2	238	196	42
306209	Tukdah	498	385	113	31	27	4	135	102	33
306210	Tukdh Tea Garden	219	160	59	12	10	2	76	65	11
306211	Dawaipani	54	19	35	7	2	5	46	17	29
306212	Pubong Khasmahal	396	263	133	5	1	4	205	136	69
	Rangli Rangliot Tea									
306213	Garden	216	144	72	21	14	7	14	12	2
306214	Gielie Tea Garden	332	181	151	33	21	12	-	-	-
	Teesta Valley Tea									
306215	Garden	556	417	139	5	2	3	74	61	13
306216	Pumong Tea Garden	658	384	274	14	8	6	21	12	9
306217	Reshop Bazar	47	29	18	-	-	-	2	2	-
306218	Labda Khasmahal	4	-	4	3	-	3	-	-	-
	Mangpu Cinchona									
306219	Plantation	1,505	942	563	33	19	14	145	91	54
306220	Rong Chong Khasmahal	130	85	45	10	9	1	3	3	-

PRIMARY CENSUS ABSTRACT

CENSUS ABSTRACT
Rangli Rangliot

of marginal workers

Household industry workers			Other workers			Non-workers			Name of Village	Location code number
Persons	Males	Females	Persons	Males	Females	Persons	Males	Females		
50	51	52	53	54	55	56	57	58	2	1
177	124	53	5,234	3,466	1,768	43,797	18,764	25,033	Rangli Rangliot (Total)	0002
177	124	53	5,234	3,466	1,768	43,797	18,764	25,033	Rangli Rangliot (Rural)	0002
-	-	-	-	-	-	-	-	-	Rangli Rangliot (Urban)	0002
RURAL										
14	12	2	356	276	80	2,392	1,069	1,323	Kambal Tea Garden	306192
9	5	4	45	43	2	112	40	72	Teesta Valley Forest	306193
7	7	-	109	59	50	1,224	603	621	Lapchu Tea Garden	306194
10	8	2	429	307	122	2,665	1,141	1,524	Peshok Tea Garden	306195
3	2	1	55	27	28	688	307	381	Bara Mungwa	306196
9	5	4	52	15	37	301	144	157	Chhota Mungwa	306197
-	-	-	27	25	2	456	227	229	Takling Khasmahal	306198
5	3	2	15	11	4	620	291	329	Soriang Khasmahal	306199
-	-	-	31	16	15	702	332	370	Chegra Khasmahal	306200
1	1	-	15	15	-	420	136	284	Kolbong Khasmahal	306201
-	-	-	23	14	9	210	77	133	Rayak Khasmahal	306202
-	-	-	9	4	5	219	98	121	Lingding Khasmahal	306203
4	4	-	107	69	38	2,039	882	1,157	Hum Tukdah Khasmahal	306204
9	9	-	83	65	18	842	316	526	Tukdah Forest	306205
-	-	-	89	62	27	443	159	284	Lapchu Khasmahal	306206
1	1	-	105	79	26	606	247	359	Singringtam	306207
4	3	1	65	48	17	932	354	578	Manedara	306208
12	8	4	320	248	72	2,055	747	1,308	Tukdah	306209
3	1	2	128	84	44	2,512	1,205	1,307	Tukdh Tea Garden	306210
-	-	-	1	-	1	732	296	436	Dawaipani	306211
5	4	1	181	122	59	987	401	586	Pubong Khasmahal	306212
8	5	3	173	113	60	1,638	693	945	Rangli Rangliot Tea Garden	306213
18	17	1	281	143	138	2,092	982	1,110	Gielie Tea Garden	306214
6	2	4	471	352	119	3,872	1,697	2,175	Teesta Valley Tea Garden	306215
25	13	12	598	351	247	4,083	1,885	2,198	Pumong Tea Garden	306216
-	-	-	45	27	18	566	223	343	Reshop Bazar	306217
-	-	-	1	-	1	832	300	532	Labda Khasmahal	306218
24	14	10	1,303	818	485	9,102	3,749	5,353	Mangpu Cinchona Plantation	306219
-	-	-	117	73	44	455	163	292	Rong Chong Khasmahal	306220

VILLAGE PRIMARY
C D Block -

Location code number	Name of Village	Area of Village in hectares	Number of households	Total population (including institutional and houseless population)			Population in the age-group 0-6		
				Persons	Males	Females	Persons	Males	Females
1	2	3	4	5	6	7	8	9	10
0003	Kalimpong -I (Total)	36,046.21	15,358	74,746	37,750	36,996	7,422	3,795	3,627
0003	Kalimpong -I (Rural)	35,737.54	13,854	67,957	34,474	33,483	6,876	3,523	3,353
0003	Kalimpong -I (Urban)	308.67	1,504	6,789	3,276	3,513	546	272	274
RURAL									
306221	Bhalukhop Forest	855.91	119	592	295	297	91	38	53
306222	Homes St.And Graihms	202.12	863	3,899	1,896	2,003	265	136	129
306223	Kaffir Forest	302.88	4	15	5	10	4	2	2
306224	Kaffir Khasmahal	157.21	113	549	296	253	49	30	19
306225	Kanke Bong Khasmahal	693.64	347	1,835	970	865	201	105	96
306226	Icha Khasmahal	527.69	822	4,176	2,080	2,096	336	185	151
306227	Pudung Khasmahal	381.69	532	2,382	1,185	1,197	215	115	100
306228	Sindibong Khasmahal	665.70	983	4,606	2,276	2,330	364	177	187
306229	Bhalukhop Khasmahal	690.90	1,162	5,254	2,660	2,594	445	237	208
306230	Kalimpong Dansong Forest	186.16	171	795	432	363	99	56	43
306231	Mangber Forest	470.65	7	30	14	16	4	3	1
306232	Tista Bazar D.I.F.	30.98	658	2,953	1,530	1,423	327	173	154
306233	Mangwa Forest	467.01	161	711	376	335	78	43	35
306234	Tashiding Forest	598.94	12	59	31	28	6	2	4
306235	Kalimpong Khasmahal	745.44	1,833	8,881	4,340	4,541	699	356	343
306236	Bong Khasmahal	469.76	818	4,220	2,096	2,124	362	174	188
306237	Yokprintam Khasmahal	421.69	235	1,220	607	613	152	67	85
306238	Slokbhir Khasmahal	559.28	166	874	463	411	90	57	33
306239	Samalbong Khasmahal	529.74	393	2,050	1,033	1,017	244	120	124
306240	Lulagaon Khasmahal	443.54	182	979	497	482	95	49	46
306241	Lulagaon Forest	618.77	7	27	11	16	1	-	1
306242	Pemling Forest	502.22	34	187	105	82	24	13	11
306243	Pemling Khasmahal	1,031.96	353	1,726	904	822	212	108	104
306244	Nimbong Khasmahal	2,016.97	529	2,659	1,368	1,291	311	158	153
306245	Nobgaon Khasmahal	1,004.44	311	1,681	890	791	214	111	103
306246	Paringar Khasmahal	1,198.38	371	2,021	1,079	942	257	136	121
306247	Samther Forest	497.77							
306248	Samther Khasmahal	933.15	468	2,173	1,110	1,063	288	147	141
306249	Singi Khasmahal	596.11	282	1,565	788	777	195	97	98
306250	Tunang Forest	767.06							
306251	Comesi Forest	619.58	84	377	182	195	41	21	20
306252	Ringking Pong Forest	661.67	3	10	9	1	-	-	-
306253	Riyong Forest	10.52	43	185	97	88	21	7	14
306254	Turzam Forest	107.24	93	406	216	190	38	19	19
306255	Rambi Bazar D.I.F.	3.24	200	1,000	510	490	104	51	53
306256	Riayang Railway Station	6.99	83	371	188	183	40	20	20
306257	Birik Forest	515.57	24	93	48	45	11	5	6
306258	Mazeok Forest	910.96	53	282	139	143	41	18	23
306259	Suruk Khasmahal	892.12	326	1,764	911	853	238	118	120
306260	Lish Catchment Area Forest	0.00	-	-	-	-	-	-	-
306261	Yang Makum Khasmahal	2,556.22	571	3,350	1,786	1,564	482	239	243
306262	Gulling Forest	453.25							
306263	Panbu Forest	830.02	5	20	13	7	6	5	1
306264	Mangpong Forest	4,173.16	246	1,111	598	513	151	89	62
306265	Lish Forest	1,893.88	87	360	173	187	33	16	17
306266	Chunabhati Bazar D.I.F.	1.62	57	300	150	150	22	8	14
306267	Churanthi Forest	1,847.81							
306268	Uttar Fulbari Khasmahal	6.88							
306269	Ramthi Forest	1,677.84							
306270	Suntalay Khasmahal	1.21	43	209	117	92	20	12	8
URBAN									
306271	Dungra Khasmahal (CT)	308.67	1,504	6,789	3,276	3,513	546	272	274

PRIMARY CENSUS ABSTRACT

CENSUS ABSTRACT

Kalimpong -I

Scheduled Castes population			Scheduled Tribes population			Literates			Name of Village
Persons	Males	Females	Persons	Males	Females	Persons	Males	Females	
11	12	13	14	15	16	17	18	19	2
5,213	2,573	2,640	25,657	12,861	12,796	54,820	29,389	25,431	Kalimpong -I (Total)
4,422	2,209	2,213	23,654	11,881	11,773	49,376	26,635	22,741	Kalimpong -I (Rural)
791	364	427	2,003	980	1,023	5,444	2,754	2,690	Kalimpong -I (Urban)
RURAL									
2	1	1	129	61	68	378	214	164	Bhalukhop Forest
708	335	373	707	322	385	3,283	1,641	1,642	Homes St.And Graihms
-	-	-	9	3	6	9	3	6	Kaffir Forest
-	-	-	399	208	191	450	247	203	Kaffir Khasmahal
150	83	67	1,051	557	494	1,318	750	568	Kanke Bong Khasmahal
262	141	121	1,113	535	578	3,348	1,734	1,614	Icha Khasmahal
142	74	68	844	408	436	1,682	887	795	Pudung Khasmahal
308	165	143	1,385	686	699	3,590	1,883	1,707	Sindibong Khasmahal
394	190	204	816	370	446	3,879	2,049	1,830	Bhalukhop Khasmahal
27	14	13	145	82	63	547	317	230	Kalimpong Dansong Forest
-	-	-	4	3	1	23	11	12	Mangber Forest
501	258	243	443	210	233	2,053	1,142	911	Tista Bazar D.I.F.
51	26	25	100	49	51	437	246	191	Mangwa Forest
-	-	-	17	9	8	44	24	20	Tashiding Forest
878	423	455	3,333	1,606	1,727	7,051	3,646	3,405	Kalimpong Khasmahal
170	86	84	1,366	676	690	3,319	1,726	1,593	Bong Khasmahal
31	12	19	563	291	272	779	426	353	Yokprintam Khasmahal
17	8	9	493	265	228	617	334	283	Slokbhir Khasmahal
164	92	72	1,212	591	621	1,545	845	700	Samalbong Khasmahal
52	29	23	292	152	140	742	407	335	Lulagaon Khasmahal
-	-	-	18	6	12	24	9	15	Lulagaon Forest
-	-	-	95	48	47	99	59	40	Pemling Forest
54	26	28	1,281	681	600	1,126	650	476	Pemling Khasmahal
24	6	18	1,068	553	515	1,661	927	734	Nimbong Khasmahal
36	18	18	481	250	231	1,137	648	489	Nobgaon Khasmahal
10	3	7	1,087	589	498	1,314	769	545	Paringar Khasmahal
-----Un-inhabited-----									
61	33	28	677	340	337	1,370	771	599	Samther Forest
17	7	10	718	359	359	1,108	607	501	Samther Khasmahal
-----Un-inhabited-----									
-	-	-	39	17	22	261	145	116	Singi Khasmahal
3	3	-	4	3	1	8	7	1	Tunang Forest
-	-	-	34	16	18	109	66	43	Comesi Forest
6	5	1	366	193	173	224	131	93	Ringking Pong Forest
148	74	74	86	46	40	775	422	353	Riyong Forest
83	44	39	101	49	52	252	141	111	Turzam Forest
4	1	3	43	24	19	55	34	21	Rambi Bazar D.I.F.
-	-	-	34	12	22	194	106	88	Riayang Railway Station
22	9	13	541	279	262	1,217	683	534	Birik Forest
-	-	-	-	-	-	-	-	-	Mazeok Forest
-	-	-	-	-	-	-	-	-	Suruk Khasmahal
-	-	-	-	-	-	-	-	-	Lish Catchment Area Forest
1	-	1	1,795	932	863	2,028	1,164	864	Yang Makum Khasmahal
-----Un-inhabited-----									
2	1	1	11	7	4	11	7	4	Gulling Forest
27	13	14	541	291	250	668	414	254	Panbu Forest
27	12	15	102	46	56	246	129	117	Mangpong Forest
40	17	23	40	18	22	251	132	119	Lish Forest
-----Un-inhabited-----									
-----Un-inhabited-----									
-----Un-inhabited-----									
-	-	-	71	38	33	144	82	62	Chunabhati Bazar D.I.F.
-----Un-inhabited-----									
-----Un-inhabited-----									
-----Un-inhabited-----									
791	364	427	2,003	980	1,023	5,444	2,754	2,690	URBAN
Dungra Khasmahal (CT)									

VILLAGE PRIMARY
C D Block -

Location code number	Name of Village	Illiterates			Total workers			Main workers		
		Persons	Males	Females	Persons	Males	Females	Persons	Males	Females
1	2	20	21	22	23	24	25	26	27	28
0003	Kalimpong -I (Total)	19,926	8,361	11,565	29,551	19,775	9,776	17,698	13,598	4,100
0003	Kalimpong -I (Rural)	18,581	7,839	10,742	27,196	18,146	9,050	15,804	12,176	3,628
0003	Kalimpong -I (Urban)	1,345	522	823	2,355	1,629	726	1,894	1,422	472
RURAL										
306221	Bhalukhop Forest	214	81	133	230	170	60	196	151	45
306222	Homes St.And Graihms	616	255	361	1,142	824	318	871	623	248
306223	Kaffir Forest	6	2	4	5	3	2	4	2	2
306224	Kaffir Khasmahal	99	49	50	401	214	187	394	209	185
306225	Kanke Bong Khasmahal	517	220	297	782	540	242	282	216	66
306226	Icha Khasmahal	828	346	482	1,557	1,108	449	934	774	160
306227	Pudung Khasmahal	700	298	402	804	560	244	377	291	86
306228	Sindibong Khasmahal	1,016	393	623	1,850	1,294	556	955	722	233
306229	Bhalukhop Khasmahal	1,375	611	764	1,862	1,438	424	1,471	1,222	249
306230	Kalimpong Dansong Forest	248	115	133	249	209	40	175	148	27
306231	Mangber Forest	7	3	4	9	8	1	9	8	1
306232	Tista Bazar D.I.F.	900	388	512	809	694	115	601	515	86
306233	Mangwa Forest	274	130	144	265	208	57	150	107	43
306234	Tashiding Forest	15	7	8	35	19	16	1	1	-
306235	Kalimpong Khasmahal	1,830	694	1,136	3,378	2,223	1,155	1,849	1,390	459
306236	Bong Khasmahal	901	370	531	1,770	1,101	669	1,012	799	213
306237	Yokprintam Khasmahal	441	181	260	599	331	268	116	97	19
306238	Slokbhir Khasmahal	257	129	128	312	263	49	211	185	26
306239	Samalbong Khasmahal	505	188	317	889	564	325	484	414	70
306240	Lulagaon Khasmahal	237	90	147	417	265	152	289	194	95
306241	Lulagaon Forest	3	2	1	16	7	9	15	7	8
306242	Pemling Forest	88	46	42	86	50	36	83	48	35
306243	Pemling Khasmahal	600	254	346	916	514	402	503	397	106
306244	Nimbong Khasmahal	998	441	557	1,477	795	682	671	504	167
306245	Nobgaon Khasmahal	544	242	302	953	518	435	624	425	199
306246	Paringar Khasmahal	707	310	397	1,111	608	503	768	536	232
306247	Samther Forest	-----Un-inhabited-----								
306248	Samther Khasmahal	803	339	464	761	550	211	195	173	22
306249	Singi Khasmahal	457	181	276	500	386	114	209	194	15
306250	Tunang Forest	-----Un-inhabited-----								
306251	Comesi Forest	116	37	79	200	107	93	86	76	10
306252	Ringking Pong Forest	2	2	-	6	5	1	3	3	-
306253	Riyong Forest	76	31	45	56	45	11	44	34	10
306254	Turzam Forest	182	85	97	207	131	76	28	23	5
306255	Rambi Bazar D.I.F.	225	88	137	269	240	29	206	179	27
306256	Riayang Railway Station	119	47	72	104	84	20	59	53	6
306257	Birik Forest	38	14	24	32	25	7	29	23	6
306258	Mazeok Forest	88	33	55	89	70	19	12	11	1
306259	Suruk Khasmahal	547	228	319	763	483	280	531	357	174
306260	Lish Catchment Area Forest	-	-	-	-	-	-	-	-	-
306261	Yang Makum Khasmahal	1,322	622	700	1,537	920	617	899	702	197
306262	Gulling Forest	-----Un-inhabited-----								
306263	Panbu Forest	9	6	3	12	7	5	6	6	-
306264	Mangpong Forest	443	184	259	388	310	78	151	122	29
306265	Lish Forest	114	44	70	179	117	62	136	97	39
306266	Chunabhati Bazar D.I.F.	49	18	31	97	79	18	93	79	14
306267	Churanthi Forest	-----Un-inhabited-----								
306268	Uttar Fulbari Khasmahal	-----Un-inhabited-----								
306269	Ramthi Forest	-----Un-inhabited-----								
306270	Suntalay Khasmahal	65	35	30	72	59	13	72	59	13
URBAN										
306271	Dungra Khasmahal (CT)	1,345	522	823	2,355	1,629	726	1,894	1,422	472

PRIMARY CENSUS ABSTRACT

CENSUS ABSTRACT
Kalimpong -I

Industrial category of main workers													Name of Village
Cultivators			Agricultural labourers			Household industry workers			Other workers				
Persons	Males	Females	Persons	Males	Females	Persons	Males	Females	Persons	Males	Females		
29	30	31	32	33	34	35	36	37	38	39	40	2	
4,609	3,736	873	3,025	2,214	811	217	166	51	9,847	7,482	2,365	Kalimpong -I (Total)	
4,508	3,640	868	2,857	2,112	745	182	139	43	8,257	6,285	1,972	Kalimpong -I (Rural)	
101	96	5	168	102	66	35	27	8	1,590	1,197	393	Kalimpong -I (Urban)	
RURAL													
20	16	4	4	4	-	-	-	-	172	131	41	Bhalukhop Forest	
6	2	4	14	7	7	23	17	6	828	597	231	Homes St.And Graihms	
-	-	-	-	-	-	-	-	-	4	2	2	Kaffir Forest	
161	84	77	213	109	104	-	-	-	20	16	4	Kaffir Khasmahal	
215	165	50	6	5	1	-	-	-	61	46	15	Kanke Bong Khasmahal	
137	123	14	187	173	14	12	9	3	598	469	129	Icha Khasmahal	
15	15	-	49	38	11	-	-	-	313	238	75	Pudung Khasmahal	
228	183	45	72	60	12	21	14	7	634	465	169	Sindibong Khasmahal	
259	244	15	206	183	23	9	7	2	997	788	209	Bhalukhop Khasmahal	
3	3	-	-	-	-	-	-	-	172	145	27	Kalimpong Dansong Forest	
2	2	-	-	-	-	-	-	-	7	6	1	Mangber Forest	
3	1	2	2	2	-	14	14	-	582	498	84	Tista Bazar D.I.F.	
3	2	1	-	-	-	8	6	2	139	99	40	Mangwa Forest	
-	-	-	-	-	-	-	-	-	1	1	-	Tashiding Forest	
184	163	21	123	110	13	24	19	5	1,518	1,098	420	Kalimpong Khasmahal	
163	141	22	130	109	21	27	23	4	692	526	166	Bong Khasmahal	
23	21	2	41	39	2	-	-	-	52	37	15	Yokprintam Khasmahal	
69	63	6	73	67	6	3	3	-	66	52	14	Slokbhir Khasmahal	
150	132	18	236	216	20	-	-	-	98	66	32	Samalbond Khasmahal	
49	44	5	171	93	78	-	-	-	69	57	12	Lulagaon Khasmahal	
-	-	-	9	4	5	-	-	-	6	3	3	Lulagaon Forest	
72	43	29	-	-	-	-	-	-	11	5	6	Pemling Forest	
367	287	80	55	51	4	-	-	-	81	59	22	Pemling Khasmahal	
519	414	105	116	63	53	-	-	-	36	27	9	Nimbong Khasmahal	
156	143	13	434	263	171	-	-	-	34	19	15	Nobgaon Khasmahal	
206	185	21	485	303	182	1	1	-	76	47	29	Paringar Khasmahal	
-----Un-inhabited-----													
130	125	5	15	11	4	-	-	-	50	37	13	Samther Khasmahal	
14	14	-	108	108	-	-	-	-	87	72	15	Singi Khasmahal	
-----Un-inhabited-----													
-	-	-	72	66	6	-	-	-	14	10	4	Tunang Forest	
-	-	-	1	1	-	-	-	-	2	2	-	Comesi Forest	
-	-	-	-	-	-	-	-	-	44	34	10	Ringking Pong Forest	
-	-	-	-	-	-	-	-	-	44	34	10	Riyong Forest	
1	1	-	9	9	-	-	-	-	18	13	5	Turzam Forest	
-	-	-	-	-	-	1	1	-	205	178	27	Rambi Bazar D.I.F.	
-	-	-	-	-	-	-	-	-	59	53	6	Riayang Railway Station	
-	-	-	-	-	-	-	-	-	29	23	6	Birik Forest	
-	-	-	3	3	-	-	-	-	9	8	1	Mazeok Forest	
454	312	142	4	3	1	4	3	1	69	39	30	Suruk Khasmahal	
-	-	-	-	-	-	-	-	-	-	-	-	Lish Catchment Area Forest	
825	650	175	5	3	2	5	4	1	64	45	19	Yang Makum Khasmahal	
-----Un-inhabited-----													
5	5	-	-	-	-	-	-	-	1	1	-	Gulling Forest	
57	49	8	4	3	1	6	6	-	84	64	20	Panbu Forest	
10	7	3	9	5	4	21	10	11	96	75	21	Mangpong Forest	
1	1	-	1	1	-	3	2	1	88	75	13	Lish Forest	
-----Un-inhabited-----													
-----Un-inhabited-----													
-----Un-inhabited-----													
1	-	1	-	-	-	-	-	-	71	59	12	Chunabhati Bazar D.I.F.	
-----Un-inhabited-----													
-----Un-inhabited-----													
-----Un-inhabited-----													
1	-	1	-	-	-	-	-	-	71	59	12	Churanthi Forest	
-----Un-inhabited-----													
-----Un-inhabited-----													
-----Un-inhabited-----													
1	-	1	-	-	-	-	-	-	71	59	12	Uttar Fulbari Khasmahal	
-----Un-inhabited-----													
-----Un-inhabited-----													
-----Un-inhabited-----													
101	96	5	168	102	66	35	27	8	1,590	1,197	393	URBAN	
Dungra Khasmahal (CT)													

**VILLAGE PRIMARY
C D Block -**

Location code number	Name of Village	Industrial category								
		Marginal workers			Cultivators			Agricultural labourers		
		Persons	Males	Females	Persons	Males	Females	Persons	Males	Females
1	2	41	42	43	44	45	46	47	48	49
0003	Kalimpong -I (Total)	11,853	6,177	5,676	2,480	1,165	1,315	6,866	3,187	3,679
0003	Kalimpong -I (Rural)	11,392	5,970	5,422	2,354	1,110	1,244	6,696	3,136	3,560
0003	Kalimpong -I (Urban)	461	207	254	126	55	71	170	51	119
RURAL										
306221	Bhalukhop Forest	34	19	15	-	-	-	-	-	-
306222	Homes St.And Graihms	271	201	70	8	6	2	24	17	7
306223	Kaffir Forest	1	1	-	-	-	-	-	-	-
306224	Kaffir Khasmahal	7	5	2	5	5	-	2	-	2
306225	Kanke Bong Khasmahal	500	324	176	73	62	11	408	249	159
306226	Icha Khasmahal	623	334	289	94	50	44	421	208	213
306227	Pudung Khasmahal	427	269	158	170	101	69	213	139	74
306228	Sindibong Khasmahal	895	572	323	91	58	33	628	371	257
306229	Bhalukhop Khasmahal	391	216	175	50	13	37	130	75	55
306230	Kalimpong Dansong Forest	74	61	13	-	-	-	-	-	-
306231	Mangber Forest	-	-	-	-	-	-	-	-	-
306232	Tista Bazar D.I.F.	208	179	29	5	5	-	3	3	-
306233	Mangwa Forest	115	101	14	-	-	-	1	1	-
306234	Tashiding Forest	34	18	16	-	-	-	34	18	16
306235	Kalimpong Khasmahal	1,529	833	696	285	151	134	797	335	462
306236	Bong Khasmahal	758	302	456	153	23	130	465	185	280
306237	Yokprintam Khasmahal	483	234	249	130	76	54	348	157	191
306238	Slokbhir Khasmahal	101	78	23	92	71	21	1	-	1
306239	Samalbong Khasmahal	405	150	255	94	23	71	261	85	176
306240	Lulagaon Khasmahal	128	71	57	24	21	3	104	50	54
306241	Lulagaon Forest	1	-	1	-	-	-	1	-	1
306242	Pemling Forest	3	2	1	2	2	-	-	-	-
306243	Pemling Khasmahal	413	117	296	200	50	150	193	56	137
306244	Nimbong Khasmahal	806	291	515	180	48	132	614	240	374
306245	Nobgaon Khasmahal	329	93	236	66	12	54	257	80	177
306246	Paringar Khasmahal	343	72	271	80	14	66	238	50	188
306247	Samther Forest	-----Un-inhabited-----								
306248	Samther Khasmahal	566	377	189	168	146	22	381	220	161
306249	Singi Khasmahal	291	192	99	55	38	17	230	149	81
306250	Tunang Forest	-----Un-inhabited-----								
306251	Comesi Forest	114	31	83	-	-	-	110	27	83
306252	Ringking Pong Forest	3	2	1	-	-	-	3	2	1
306253	Riyong Forest	12	11	1	2	2	-	1	1	-
306254	Turzam Forest	179	108	71	44	31	13	96	51	45
306255	Rambi Bazar D.I.F.	63	61	2	2	2	-	-	-	-
306256	Riayang Railway Station	45	31	14	2	-	2	1	-	1
306257	Birik Forest	3	2	1	1	1	-	-	-	-
306258	Mazeok Forest	77	59	18	4	-	4	66	58	8
306259	Suruk Khasmahal	232	126	106	11	6	5	165	95	70
306260	Lish Catchment Area Forest	-	-	-	-	-	-	-	-	-
306261	Yang Makum Khasmahal	638	218	420	255	86	169	373	128	245
306262	Gulling Forest	-----Un-inhabited-----								
306263	Panbu Forest	6	1	5	-	-	-	6	1	5
306264	Mangpong Forest	237	188	49	5	5	-	107	80	27
306265	Lish Forest	43	20	23	3	2	1	14	5	9
306266	Chunabhati Bazar D.I.F.	4	-	4	-	-	-	-	-	-
306267	Churanthi Forest	-----Un-inhabited-----								
306268	Uttar Fulbari Khasmahal	-----Un-inhabited-----								
306269	Ramthi Forest	-----Un-inhabited-----								
306270	Suntalay Khasmahal	-	-	-	-	-	-	-	-	-
URBAN										
306271	Dungra Khasmahal (CT)	461	207	254	126	55	71	170	51	119

PRIMARY CENSUS ABSTRACT

CENSUS ABSTRACT
Kalimpong -I

of marginal workers

Household industry workers			Other workers			Non-workers			Name of Village	Location code number
Persons	Males	Females	Persons	Males	Females	Persons	Males	Females		
50	51	52	53	54	55	56	57	58	2	1
190	124	66	2,317	1,701	616	45,195	17,975	27,220	Kalimpong -I (Total)	0003
184	121	63	2,158	1,603	555	40,761	16,328	24,433	Kalimpong -I (Rural)	0003
6	3	3	159	98	61	4,434	1,647	2,787	Kalimpong -I (Urban)	0003
RURAL										
-	-	-	34	19	15	362	125	237	Bhalukhop Forest	306221
6	5	1	233	173	60	2,757	1,072	1,685	Homes St.And Graihms	306222
-	-	-	1	1	-	10	2	8	Kaffir Forest	306223
-	-	-	-	-	-	148	82	66	Kaffir Khasmahal	306224
5	5	-	14	8	6	1,053	430	623	Kanke Bong Khasmahal	306225
8	5	3	100	71	29	2,619	972	1,647	Icha Khasmahal	306226
4	2	2	40	27	13	1,578	625	953	Pudung Khasmahal	306227
14	11	3	162	132	30	2,756	982	1,774	Sindibong Khasmahal	306228
9	5	4	202	123	79	3,392	1,222	2,170	Bhalukhop Khasmahal	306229
-	-	-	74	61	13	546	223	323	Kalimpong Dansong Forest	306230
-	-	-	-	-	-	21	6	15	Mangber Forest	306231
9	7	2	191	164	27	2,144	836	1,308	Tista Bazar D.I.F.	306232
4	4	-	110	96	14	446	168	278	Mangwa Forest	306233
-	-	-	-	-	-	24	12	12	Tashiding Forest	306234
38	32	6	409	315	94	5,503	2,117	3,386	Kalimpong Khasmahal	306235
33	18	15	107	76	31	2,450	995	1,455	Bong Khasmahal	306236
-	-	-	5	1	4	621	276	345	Yokprintam Khasmahal	306237
1	1	-	7	6	1	562	200	362	Slokbhir Khasmahal	306238
1	-	1	49	42	7	1,161	469	692	Samalbong Khasmahal	306239
-	-	-	-	-	-	562	232	330	Lulagaon Khasmahal	306240
-	-	-	-	-	-	11	4	7	Lulagaon Forest	306241
-	-	-	1	-	1	101	55	46	Pemling Forest	306242
-	-	-	20	11	9	810	390	420	Pemling Khasmahal	306243
-	-	-	12	3	9	1,182	573	609	Nimbong Khasmahal	306244
2	-	2	4	1	3	728	372	356	Nobgaon Khasmahal	306245
-	-	-	25	8	17	910	471	439	Paringar Khasmahal	306246
-----Un-inhabited-----										306247
4	1	3	13	10	3	1,412	560	852	Samther Khasmahal	306248
-	-	-	6	5	1	1,065	402	663	Singi Khasmahal	306249
-----Un-inhabited-----										306250
4	4	-	-	-	-	177	75	102	Comesi Forest	306251
-	-	-	-	-	-	4	4	-	Ringking Pong Forest	306252
1	1	-	8	7	1	129	52	77	Riyong Forest	306253
1	-	1	38	26	12	199	85	114	Turzam Forest	306254
9	9	-	52	50	2	731	270	461	Rambi Bazar D.I.F.	306255
-	-	-	42	31	11	267	104	163	Riayang Railway Station	306256
-	-	-	2	1	1	61	23	38	Birik Forest	306257
1	-	1	6	1	5	193	69	124	Mazeok Forest	306258
9	1	8	47	24	23	1,001	428	573	Suruk Khasmahal	306259
-	-	-	-	-	-	-	-	-	Lish Catchment Area Forest	306260
-	-	-	10	4	6	1,813	866	947	Yang Makum Khasmahal	306261
-----Un-inhabited-----										306262
-	-	-	-	-	-	8	6	2	Gulling Forest	306263
4	3	1	121	100	21	723	288	435	Panbu Forest	306264
17	7	10	9	6	3	181	56	125	Mangpong Forest	306265
-	-	-	4	-	4	203	71	132	Lish Forest	306266
-----Un-inhabited-----										306267
-----Un-inhabited-----										306268
-----Un-inhabited-----										306269
-	-	-	-	-	-	137	58	79	Churanthi Forest	306270
-	-	-	-	-	-	-	-	-	Uttar Fulbari Khasmahal	306268
-	-	-	-	-	-	-	-	-	Ramthi Forest	306269
-	-	-	-	-	-	137	58	79	Suntalay Khasmahal	306270
URBAN										
6	3	3	159	98	61	4,434	1,647	2,787	Dungra Khasmahal (CT)	306271

VILLAGE PRIMARY
C D Block -

Location code number	Name of Village	Area of Village in hectares	Number of households	Total population (including institutional and houseless population)			Population in the age-group 0-6		
				Persons	Males	Females	Persons	Males	Females
1	2	3	4	5	6	7	8	9	10
0004	Kalimpong - II (Total)	24,125.73	13,172	66,830	34,546	32,284	7,193	3,720	3,473
0004	Kalimpong - II (Rural)	24,125.73	13,172	66,830	34,546	32,284	7,193	3,720	3,473
0004	Kalimpong - II (Urban)	0.00	-	-	-	-	-	-	-
	RURAL								
306272	Rangpo Forest	238.36	302	1,397	718	679	201	113	88
306273	Mangchu Forest	282.07	249	1,210	636	574	180	96	84
	Mansong Cinchona Plantation	799.26	1,744	8,812	4,490	4,322	782	389	393
306275	Kashone Khasmahal	1,091.45	502	2,449	1,296	1,153	278	146	132
306276	Pedong Bazar D.I.F.	2.64	160	817	402	415	76	38	38
306277	Pedong Khasmahal	569.80	894	4,274	2,153	2,121	443	241	202
306278	Kagey Khasmahal	746.25	470	2,401	1,215	1,186	309	154	155
306279	Maria Khasmahal	291.78	94	437	235	202	46	27	19
306280	Ladam Khasmahal	1,146.89	598	3,016	1,550	1,466	392	196	196
306281	Lingsaykha Khasmahal	1,126.65	412	2,278	1,188	1,090	331	170	161
306282	Lingsay Khasmahal	1,322.93	523	2,706	1,386	1,320	273	132	141
306283	Rhenok Forest	949.40							
306284	Raset Forest	728.84							
306285	Kolbong Forest	648.31	12	48	24	24	6	2	4
306286	Lava Bazar D.I.F.	4.05	379	1,836	945	891	195	104	91
306287	Lava Forest	927.55	32	173	95	78	26	15	11
306288	Khampong Forest	613.91							
306289	Rissium Forest	249.69	27	143	67	76	24	10	14
306290	Paktam Forest	560.49							
306291	Mayrong Forest	322.94	71	366	186	180	48	20	28
306292	Sakiyong Khasmahal	1,078.90	1,122	5,753	2,939	2,814	640	350	290
306293	Paiengaon Forest	507.89	37	141	77	64	16	9	7
306294	Algarah Bazer D.I.F.	3.24	398	1,957	982	975	182	91	91
306295	Icha Forest	261.43	33	165	87	78	25	18	7
306296	Sangser Forest	584.37							
306297	Sangser Khasmahal	984.20	717	3,516	1,795	1,721	347	179	168
	Dalapchan Ridge Reserve Forest	141.24	11	49	25	24	3	2	1
	Dalapchan Slip Reserve Forest	0.00	7	42	19	23	6	2	4
306300	Dalapchan Khasmahal	390.52	516	2,549	1,296	1,253	228	114	114
306301	Paiyong Khasmahal	861.99	1,185	6,423	3,587	2,836	593	295	298
306302	Santuk Khasmahal	946.16	611	3,042	1,578	1,464	351	188	163
306303	Saihur Forest	878.58							
306304	Chumang Forest	512.34	23	120	63	57	16	9	7
306305	Git Beong Khasmahal	1,055.02	487	2,464	1,301	1,163	287	160	127
306306	Git Dubling Khasmahal	1,281.25	661	3,598	1,823	1,775	394	205	189
306307	Paygang Khasmahal	265.07	118	668	352	316	71	42	29
306308	Bokhim Khasmahal	368.67	4	21	10	11	1	-	1
306309	Palla Khasmahal	686.35	342	1,750	884	866	183	80	103
306310	Lolay Khasmahal	695.25	431	2,209	1,142	1,067	240	123	117

PRIMARY CENSUS ABSTRACT

CENSUS ABSTRACT

Kalimpong - II

Scheduled Castes population			Scheduled Tribes population			Literates			Name of Village
Persons	Males	Females	Persons	Males	Females	Persons	Males	Females	
11	12	13	14	15	16	17	18	19	2
1,961	963	998	24,773	12,679	12,094	47,520	26,380	21,140	Kalimpong - II (Total)
1,961	963	998	24,773	12,679	12,094	47,520	26,380	21,140	Kalimpong - II (Rural)
-	-	-	-	-	-	-	-	-	Kalimpong - II (Urban)
RURAL									
132	63	69	254	130	124	867	488	379	Rangpo Forest
8	5	3	369	198	171	685	387	298	Mangchu Forest
141	75	66	3,792	1,944	1,848	6,211	3,465	2,746	Mansong Cinchona Plantation
73	37	36	1,552	823	729	1,595	909	686	Kashone Khasmahal
74	40	34	181	87	94	688	356	332	Pedong Bazar D.I.F.
268	111	157	1,489	753	736	3,131	1,642	1,489	Pedong Khasmahal
21	8	13	493	248	245	1,646	886	760	Kagey Khasmahal
6	3	3	159	78	81	331	188	143	Maria Khasmahal
17	5	12	489	247	242	2,067	1,139	928	Ladam Khasmahal
138	66	72	891	470	421	1,512	856	656	Lingsaykha Khasmahal
128	60	68	1,425	740	685	1,776	986	790	Lingsay Khasmahal
-----Un-inhabited-----									
-----Un-inhabited-----									
-	-	-	40	19	21	27	17	10	Rhenok Forest
86	40	46	869	449	420	1,283	703	580	Raset Forest
-	-	-	170	95	75	118	71	47	Kolbong Forest
-----Un-inhabited-----									
-	-	-	1	-	1	90	47	43	Lava Bazar D.I.F.
-----Un-inhabited-----									
12	10	2	227	112	115	231	132	99	Lava Forest
185	92	93	2,050	1,043	1,007	4,115	2,177	1,938	Khampong Forest
22	9	13	22	12	10	92	60	32	Rissium Forest
109	60	49	792	381	411	1,499	813	686	Paktam Forest
-	-	-	96	49	47	102	53	49	Mayrong Forest
-----Un-inhabited-----									
21	9	12	1,155	591	564	2,502	1,385	1,117	Sakiyong Khasmahal
1	1	-	37	18	19	36	16	20	Paiengaon Forest
-	-	-	31	14	17	24	12	12	Algarah Bazar D.I.F.
107	50	57	891	450	441	1,917	1,033	884	Icha Forest
254	127	127	1,696	847	849	5,057	3,060	1,997	Sangser Forest
55	35	20	892	462	430	2,165	1,223	942	Sangser Khasmahal
-----Un-inhabited-----									
-	-	-	97	54	43	75	45	30	Dalapchan Ridge
27	17	10	1,001	514	487	1,725	980	745	Reserve Forest
67	35	32	2,004	1,014	990	2,652	1,419	1,233	Dalapchan Slip Reserve
-	-	-	414	218	196	396	227	169	Forest
-	-	-	3	2	1	19	9	10	Dalapchan Khasmahal
-	-	-	644	326	318	1,302	717	585	Paiyong Khasmahal
9	5	4	547	291	256	1,584	879	705	Santuk Khasmahal
-----Un-inhabited-----									
-	-	-	97	54	43	75	45	30	Saihur Forest
27	17	10	1,001	514	487	1,725	980	745	Chumang Forest
67	35	32	2,004	1,014	990	2,652	1,419	1,233	Git Beong Khasmahal
-	-	-	414	218	196	396	227	169	Git Dubling Khasmahal
-	-	-	3	2	1	19	9	10	Paygang Khasmahal
-	-	-	644	326	318	1,302	717	585	Bokhim Khasmahal
9	5	4	547	291	256	1,584	879	705	Palla Khasmahal
-----Un-inhabited-----									
-	-	-	97	54	43	75	45	30	Lolay Khasmahal

VILLAGE PRIMARY
C D Block -

Location code number	Name of Village	Illiterates			Total workers			Main workers		
		Persons	Males	Females	Persons	Males	Females	Persons	Males	Females
1	2	20	21	22	23	24	25	26	27	28
0004	Kalimpong - II (Total)	19,310	8,166	11,144	25,229	17,789	7,440	14,580	11,572	3,008
0004	Kalimpong - II (Rural)	19,310	8,166	11,144	25,229	17,789	7,440	14,580	11,572	3,008
0004	Kalimpong - II (Urban)	-	-	-	-	-	-	-	-	-
	RURAL									
306272	Rangpo Forest	530	230	300	402	326	76	375	311	64
306273	Mangchu Forest	525	249	276	427	336	91	355	300	55
306274	Mansong Cinchona Plantation	2,601	1,025	1,576	2,335	1,665	670	1,722	1,239	483
306275	Kashone Khasmahal	854	387	467	1,193	736	457	593	463	130
306276	Pedong Bazar D.I.F.	129	46	83	229	170	59	212	160	52
306277	Pedong Khasmahal	1,143	511	632	1,402	1,036	366	1,114	856	258
306278	Kagey Khasmahal	755	329	426	893	642	251	761	600	161
306279	Maria Khasmahal	106	47	59	119	106	13	118	105	13
306280	Ladam Khasmahal	949	411	538	1,045	861	184	817	724	93
306281	Lingsaykha Khasmahal	766	332	434	988	618	370	513	383	130
306282	Lingsay Khasmahal	930	400	530	1,303	767	536	146	126	20
306283	Rhenok Forest									
306284	Raset Forest									
306285	Kolbong Forest	21	7	14	27	14	13	14	14	-
306286	Lava Bazar D.I.F.	553	242	311	639	522	117	456	390	66
306287	Lava Forest	55	24	31	87	51	36	6	6	-
306288	Khampong Forest									
306289	Rissium Forest	53	20	33	44	40	4	16	16	-
306290	Paktam Forest									
306291	Mayrong Forest	135	54	81	121	99	22	33	29	4
306292	Sakiyong Khasmahal	1,638	762	876	2,162	1,557	605	909	650	259
306293	Paiengaon Forest	49	17	32	59	40	19	58	39	19
306294	Algarah Bazer D.I.F.	458	169	289	500	411	89	447	382	65
306295	Icha Forest	63	34	29	71	46	25	11	9	2
306296	Sangser Forest									
306297	Sangser Khasmahal	1,014	410	604	1,642	1,041	601	273	174	99
	Dalapchan Ridge Reserve Forest	13	9	4	20	16	4	14	10	4
	Dalapchan Slip Reserve Forest	18	7	11	9	7	2	7	6	1
306300	Dalapchan Khasmahal	632	263	369	989	709	280	332	257	75
306301	Paiyong Khasmahal	1,366	527	839	2,696	2,218	478	1,888	1,664	224
306302	Santuk Khasmahal	877	355	522	1,013	800	213	799	644	155
306303	Saihur Forest									
306304	Chumang Forest	45	18	27	41	37	4	8	6	2
306305	Git Beong Khasmahal	739	321	418	948	590	358	497	341	156
306306	Git Dubling Khasmahal	946	404	542	1,411	949	462	848	606	242
306307	Paygang Khasmahal	272	125	147	337	176	161	73	56	17
306308	Bokhim Khasmahal	2	1	1	10	6	4	1	1	-
306309	Palla Khasmahal	448	167	281	963	515	448	441	385	56
306310	Lolay Khasmahal	625	263	362	1,104	682	422	723	620	103

**VILLAGE PRIMARY
C D Block -**

Location code number	Name of Village	Industrial category								
		Marginal workers			Cultivators			Agricultural labourers		
		Persons	Males	Females	Persons	Males	Females	Persons	Males	Females
1	2	41	42	43	44	45	46	47	48	49
0004	Kalimpong - II (Total)	10,649	6,217	4,432	4,828	2,780	2,048	3,766	2,013	1,753
0004	Kalimpong - II (Rural)	10,649	6,217	4,432	4,828	2,780	2,048	3,766	2,013	1,753
0004	Kalimpong - II (Urban)	-	-	-	-	-	-	-	-	-
	RURAL									
306272	Rangpo Forest	27	15	12	1	-	1	-	-	-
306273	Mangchu Forest	72	36	36	-	-	-	1	-	1
306274	Mansong Cinchona Plantation	613	426	187	15	6	9	39	33	6
306275	Kashone Khasmahal	600	273	327	144	29	115	435	230	205
306276	Pedong Bazar D.I.F.	17	10	7	-	-	-	-	-	-
306277	Pedong Khasmahal	288	180	108	8	7	1	120	85	35
306278	Kagey Khasmahal	132	42	90	5	-	5	69	22	47
306279	Maria Khasmahal	1	1	-	-	-	-	-	-	-
306280	Ladam Khasmahal	228	137	91	2	1	1	219	130	89
306281	Lingsaykha Khasmahal	475	235	240	436	214	222	35	21	14
306282	Lingsay Khasmahal	1,157	641	516	1,081	575	506	66	59	7
306283	Rhenok Forest				-----Un-inhabited-----					
306284	Raset Forest				-----Un-inhabited-----					
306285	Kolbong Forest	13	-	13	13	-	13	-	-	-
306286	Lava Bazar D.I.F.	183	132	51	3	1	2	3	2	1
306287	Lava Forest	81	45	36	4	2	2	41	12	29
306288	Khampong Forest				-----Un-inhabited-----					
306289	Rissium Forest	28	24	4	1	1	-	-	-	-
306290	Paktam Forest				-----Un-inhabited-----					
306291	Mayrong Forest	88	70	18	65	53	12	23	17	6
306292	Sakiyong Khasmahal	1,253	907	346	419	363	56	689	424	265
306293	Paiengaon Forest	1	1	-	-	-	-	-	-	-
306294	Algarah Bazer D.I.F.	53	29	24	-	-	-	1	1	-
306295	Icha Forest	60	37	23	6	5	1	54	32	22
306296	Sangser Forest				-----Un-inhabited-----					
306297	Sangser Khasmahal	1,369	867	502	1,023	693	330	308	148	160
306298	Dalapchan Ridge Reserve Forest	6	6	-	1	1	-	3	3	-
306299	Dalapchan Slip Reserve Forest	2	1	1	-	-	-	2	1	1
306300	Dalapchan Khasmahal	657	452	205	299	187	112	153	96	57
306301	Paiyong Khasmahal	808	554	254	122	94	28	488	295	193
306302	Santuk Khasmahal	214	156	58	141	109	32	18	11	7
306303	Saihur Forest				-----Un-inhabited-----					
306304	Chumang Forest	33	31	2	1	1	-	31	29	2
306305	Git Beong Khasmahal	451	249	202	207	115	92	153	63	90
306306	Git Dubling Khasmahal	563	343	220	258	131	127	289	204	85
306307	Paygang Khasmahal	264	120	144	255	116	139	-	-	-
306308	Bokhim Khasmahal	9	5	4	-	-	-	8	4	4
306309	Palla Khasmahal	522	130	392	230	65	165	290	64	226
306310	Lolay Khasmahal	381	62	319	88	11	77	228	27	201

PRIMARY CENSUS ABSTRACT

CENSUS ABSTRACT

Kalimpong - II

of marginal workers

Household industry workers			Other workers			Non-workers			Name of Village	Location code number
Persons	Males	Females	Persons	Males	Females	Persons	Males	Females		
50	51	52	53	54	55	56	57	58	2	1
82	60	22	1,973	1,364	609	41,601	16,757	24,844	Kalimpong - II (Total)	0004
82	60	22	1,973	1,364	609	41,601	16,757	24,844	Kalimpong - II (Rural)	0004
-	-	-	-	-	-	-	-	-	Kalimpong - II (Urban)	0004
RURAL										
-	-	-	26	15	11	995	392	603	Rangpo Forest	306272
2	2	-	69	34	35	783	300	483	Mangchu Forest	306273
14	12	2	545	375	170	6,477	2,825	3,652	Mansong Cinchona Plantation	306274
4	1	3	17	13	4	1,256	560	696	Kashone Khasmahal	306275
1	1	-	16	9	7	588	232	356	Pedong Bazar D.I.F.	306276
3	3	-	157	85	72	2,872	1,117	1,755	Pedong Khasmahal	306277
1	1	-	57	19	38	1,508	573	935	Kagey Khasmahal	306278
1	1	-	-	-	-	318	129	189	Maria Khasmahal	306279
2	1	1	5	5	-	1,971	689	1,282	Ladam Khasmahal	306280
-	-	-	4	-	4	1,290	570	720	Lingsaykha Khasmahal	306281
2	1	1	8	6	2	1,403	619	784	Lingsay Khasmahal	306282
			-----Un-inhabited-----						Rhenok Forest	306283
			-----Un-inhabited-----						Raset Forest	306284
-	-	-	-	-	-	21	10	11	Kolbong Forest	306285
3	3	-	174	126	48	1,197	423	774	Lava Bazar D.I.F.	306286
-	-	-	36	31	5	86	44	42	Lava Forest	306287
			-----Un-inhabited-----						Khampong Forest	306288
-	-	-	27	23	4	99	27	72	Rissium Forest	306289
			-----Un-inhabited-----						Paktam Forest	306290
-	-	-	-	-	-	245	87	158	Mayrong Forest	306291
23	18	5	122	102	20	3,591	1,382	2,209	Sakiyong Khasmahal	306292
-	-	-	1	1	-	82	37	45	Paiengaon Forest	306293
1	-	1	51	28	23	1,457	571	886	Algarah Bazer D.I.F.	306294
-	-	-	-	-	-	94	41	53	Icha Forest	306295
			-----Un-inhabited-----						Sangser Forest	306296
2	1	1	36	25	11	1,874	754	1,120	Sangser Khasmahal	306297
									Dalapchan Ridge	
-	-	-	2	2	-	29	9	20	Reserve Forest	306298
									Dalapchan Slip Reserve	
-	-	-	-	-	-	33	12	21	Forest	306299
5	5	-	200	164	36	1,560	587	973	Dalapachan Khasmahal	306300
7	3	4	191	162	29	3,727	1,369	2,358	Paiyong Khasmahal	306301
2	-	2	53	36	17	2,029	778	1,251	Santuk Khasmahal	306302
			-----Un-inhabited-----						Saihur Forest	306303
1	1	-	-	-	-	79	26	53	Chumang Forest	306304
6	5	1	85	66	19	1,516	711	805	Git Beong Khasmahal	306305
1	1	-	15	7	8	2,187	874	1,313	Git Dubling Khasmahal	306306
-	-	-	9	4	5	331	176	155	Paygang Khasmahal	306307
-	-	-	1	1	-	11	4	7	Bokhim Khasmahal	306308
1	-	1	1	1	-	787	369	418	Palla Khasmahal	306309
-	-	-	65	24	41	1,105	460	645	Lolay Khasmahal	306310

VILLAGE PRIMARY
C D Block -

Location code number	Name of Village	Area of Village in hectares	Number of households	Total population (including institutional and houseless population)			Population in the age-group 0-6		
				Persons	Males	Females	Persons	Males	Females
1	2	3	4	5	6	7	8	9	10
0005	Gorubathan (Total)	44,271.55	12,662	60,663	31,054	29,609	6,441	3,355	3,086
0005	Gorubathan (Rural)	44,271.55	12,662	60,663	31,054	29,609	6,441	3,355	3,086
0005	Gorubathan (Urban)	0.00	-	-	-	-	-	-	-
RURAL									
306311	Rechila Chak Khasmahal	112.10					-----Un-inhabited-----		
306312	Rechila Forest	2,560.47					-----Un-inhabited-----		
306313	Ruka Forest	1,807.75					-----Un-inhabited-----		
306314	Today Tangta Khasmahal	1,995.52	1,031	5,290	2,721	2,569	624	315	309
306315	Paten Godak Khasmahal	2,080.97	1,157	5,530	2,822	2,708	522	276	246
306316	Chichu Forest	491.70					-----Un-inhabited-----		
306317	Paren Forest	1,462.14	42	196	104	92	26	15	11
306318	Rango Forest	1,927.13	2,012	9,131	4,563	4,568	777	414	363
306319	Mo Forest	2,032.35					-----Un-inhabited-----		
306320	Thosum Forest	993.11					-----Un-inhabited-----		
306321	Eastnar Forest	3,162.65					-----Un-inhabited-----		
306322	Samsing Khasmahal	552.81	787	3,711	1,913	1,798	409	209	200
306323	Kumai Khasmahal	1,057.05	346	1,590	798	792	160	81	79
306324	Kumai Tea Garden	807.35	814	3,907	1,968	1,939	415	217	198
306325	Kumai Forest	1,367.04	272	1,393	703	690	159	82	77
306326	Pankasari Forest	1,358.14	139	709	361	348	79	41	38
306327	Westnar Forest	2,206.37					-----Un-inhabited-----		
306328	Pankhasari Khasmahal	2,173.59	664	3,349	1,762	1,587	423	231	192
306329	Samabiyong Tea Garden	724.25	350	1,608	824	784	156	75	81
306330	Pashiting Khasmahal	237.55	51	229	121	108	33	18	15
306331	Nim Khasmahal	1,033.50	323	1,764	926	838	235	120	115
306332	Pagrag Bong Khasmahal	1,777.80	560	2,934	1,560	1,374	376	205	171
306333	Noam Forest	1,365.01	34	166	91	75	22	11	11
306334	Lehti Forest	1,853.88	48	266	129	137	41	18	23
306335	Manabari Khasmahal	2.83					-----Un-inhabited-----		
306336	Turibari Khasmahal	13.76					-----Un-inhabited-----		
306337	Pogu Forest	1,755.54	48	299	144	155	50	21	29
306338	Upper Fagu Tea Garden	503.03	780	3,587	1,826	1,761	362	173	189
306339	Ambeok Tea Garden	379.60	281	1,297	657	640	134	74	60
306340	Ambeok Forest	499.30					-----Un-inhabited-----		
306341	Dalingkot Forest	771.34	84	394	203	191	51	26	25
306342	Dalingma Khasmahal	265.07	159	821	424	397	102	55	47
306343	Gorubathan Khasmahal	794.00	1,119	5,291	2,669	2,622	512	268	244
306344	Mal Khasmahal	141.64	274	1,322	648	674	134	67	67
306345	Mal Forest	2,499.36	197	1,024	522	502	95	51	44
306346	Lower Fagu Tea Garden	232.29	449	2,070	1,017	1,053	218	122	96
306347	Darjiling Hilldoars Tea Garden	380.00	351	1,627	827	800	189	98	91
306348	Sakam Forest	893.56	290	1,158	751	407	137	72	65

PRIMARY CENSUS ABSTRACT

CENSUS ABSTRACT

Gorubathan

Scheduled Castes population			Scheduled Tribes population			Literates			Name of Village
Persons	Males	Females	Persons	Males	Females	Persons	Males	Females	
11	12	13	14	15	16	17	18	19	2
4,027	2,015	2,012	14,315	7,256	7,059	41,687	23,324	18,363	Gorubathan (Total)
4,027	2,015	2,012	14,315	7,256	7,059	41,687	23,324	18,363	Gorubathan (Rural)
-	-	-	-	-	-	-	-	-	Gorubathan (Urban)
									RURAL
-----Un-inhabited-----									Rechila Chak
-----Un-inhabited-----									Khasmahal
-----Un-inhabited-----									Rechila Forest
-----Un-inhabited-----									Ruka Forest
-----Un-inhabited-----									Today Tangta
274	150	124	1,138	601	537	3,445	1,901	1,544	Khasmahal
-----Un-inhabited-----									Paten Godak
461	228	233	990	494	496	3,919	2,141	1,778	Khasmahal
-----Un-inhabited-----									Chichu Forest
-	-	-	61	29	32	108	64	44	Paren Forest
955	471	484	1,684	843	841	6,679	3,628	3,051	Rango Forest
-----Un-inhabited-----									Mo Forest
-----Un-inhabited-----									Thousum Forest
-----Un-inhabited-----									Eastnar Forest
25	18	7	610	322	288	2,578	1,443	1,135	Samsing Khasmahal
117	56	61	215	114	101	794	443	351	Kumai Khasmahal
373	174	199	751	360	391	2,790	1,582	1,208	Kumai Tea Garden
107	47	60	240	122	118	1,017	561	456	Kumai Forest
4	2	2	473	249	224	439	245	194	Pankasari Forest
-----Un-inhabited-----									Westnar Forest
75	36	39	535	270	265	1,804	1,014	790	Pankhasari Khasmahal
-----Un-inhabited-----									Samabiyong Tea
38	19	19	153	81	72	1,216	683	533	Garden
-	-	-	3	3	-	128	73	55	Pashiting Khasmahal
83	38	45	848	429	419	1,184	681	503	Nim Khasmahal
-----Un-inhabited-----									Pagrang Bong
50	26	24	1,396	727	669	1,985	1,155	830	Khasmahal
4	2	2	25	13	12	60	36	24	Noam Forest
7	2	5	58	31	27	162	92	70	Lehti Forest
-----Un-inhabited-----									Manabari Khasmahal
-----Un-inhabited-----									Turibari Khasmahal
-	-	-	162	79	83	140	77	63	Pogu Forest
332	168	164	729	379	350	2,534	1,422	1,112	Upper Fagu Tea Garden
108	55	53	395	206	189	985	547	438	Ambeok Tea Garden
-----Un-inhabited-----									Ambeok Forest
1	-	1	55	27	28	245	141	104	Dalingkot Forest
9	5	4	137	65	72	597	338	259	Dalingma Khasmahal
366	185	181	1,264	619	645	4,020	2,120	1,900	Gorubathan Khasmahal
27	15	12	173	89	84	1,003	533	470	Mal Khasmahal
112	62	50	468	243	225	680	427	253	Mal Forest
-----Un-inhabited-----									Lower Fagu Tea Garden
329	162	167	1,018	492	526	1,356	771	585	Darjiling Hilldoars Tea
-----Un-inhabited-----									Garden
107	51	56	339	166	173	938	566	372	Sakam Forest
63	43	20	395	203	192	881	640	241	

VILLAGE PRIMARY
C D Block -

Location code number	Name of Village	Illiterates			Total workers			Main workers		
		Persons	Males	Females	Persons	Males	Females	Persons	Males	Females
1	2	20	21	22	23	24	25	26	27	28
0005	Gorubathan (Total)	18,976	7,730	11,246	24,139	15,200	8,939	14,445	9,626	4,819
0005	Gorubathan (Rural)	18,976	7,730	11,246	24,139	15,200	8,939	14,445	9,626	4,819
0005	Gorubathan (Urban)	-	-	-	-	-	-	-	-	-
RURAL										
306311	Rechila Chak Khasmahal	-----Un-inhabited-----								
306312	Rechila Forest	-----Un-inhabited-----								
306313	Ruka Forest	-----Un-inhabited-----								
306314	Today Tangta Khasmahal	1,845	820	1,025	2,347	1,491	856	1,644	1,057	587
306315	Paten Godak Khasmahal	1,611	681	930	2,231	1,495	736	1,526	1,143	383
306316	Chichu Forest	-----Un-inhabited-----								
306317	Paren Forest	88	40	48	67	46	21	4	3	1
306318	Rango Forest	2,452	935	1,517	2,691	1,785	906	1,880	1,230	650
306319	Mo Forest	-----Un-inhabited-----								
306320	Thosum Forest	-----Un-inhabited-----								
306321	Eastnar Forest	-----Un-inhabited-----								
306322	Samsing Khasmahal	1,133	470	663	1,852	1,065	787	907	764	143
306323	Kumai Khasmahal	796	355	441	380	240	140	270	149	121
306324	Kumai Tea Garden	1,117	386	731	1,232	695	537	987	494	493
306325	Kumai Forest	376	142	234	750	396	354	699	376	323
306326	Pankasari Forest	270	116	154	405	210	195	56	42	14
306327	Westnar Forest	-----Un-inhabited-----								
306328	Pankhasari Khasmahal	1,545	748	797	1,611	985	626	390	278	112
306329	Samabiyong Tea Garden	392	141	251	781	433	348	317	191	126
306330	Pashiting Khasmahal	101	48	53	60	50	10	13	11	2
306331	Nim Khasmahal	580	245	335	790	517	273	323	202	121
306332	Pagrang Bong Khasmahal	949	405	544	1,324	798	526	581	377	204
306333	Noam Forest	106	55	51	89	53	36	88	52	36
306334	Lehti Forest	104	37	67	156	84	72	35	22	13
306335	Manabari Khasmahal	-----Un-inhabited-----								
306336	Turibari Khasmahal	-----Un-inhabited-----								
306337	Pogu Forest	159	67	92	161	78	83	11	7	4
306338	Upper Fagu Tea Garden	1,053	404	649	1,128	737	391	775	501	274
306339	Ambeok Tea Garden	312	110	202	529	304	225	371	204	167
306340	Ambeok Forest	-----Un-inhabited-----								
306341	Dalingkot Forest	149	62	87	185	119	66	2	2	-
306342	Dalingma Khasmahal	224	86	138	478	247	231	255	140	115
306343	Gorubathan Khasmahal	1,271	549	722	1,811	1,349	462	1,346	1,086	260
306344	Mal Khasmahal	319	115	204	409	324	85	316	261	55
306345	Mal Forest	344	95	249	412	293	119	152	127	25
306346	Lower Fagu Tea Garden	714	246	468	832	465	367	532	250	282
306347	Darjiling Hilldoars Tea Garden	689	261	428	700	392	308	593	302	291
306348	Sakam Forest	277	111	166	728	549	179	372	355	17

PRIMARY CENSUS ABSTRACT

CENSUS ABSTRACT
Gorubathan

Industrial category of main workers													Name of Village
Cultivators			Agricultural labourers			Household industry workers			Other workers				
Persons	Males	Females	Persons	Males	Females	Persons	Males	Females	Persons	Males	Females		
29	30	31	32	33	34	35	36	37	38	39	40	2	
4,442	3,129	1,313	1,410	949	461	344	233	111	8,249	5,315	2,934	Gorubathan (Total)	
4,442	3,129	1,313	1,410	949	461	344	233	111	8,249	5,315	2,934	Gorubathan (Rural)	
-	-	-	-	-	-	-	-	-	-	-	-	Gorubathan (Urban)	
-----Un-inhabited-----												RURAL	
-----Un-inhabited-----												Rechila Chak	
-----Un-inhabited-----												Khasmahal	
-----Un-inhabited-----												Rechila Forest	
-----Un-inhabited-----												Ruka Forest	
1,225	767	458	197	127	70	21	14	7	201	149	52	Today Tangta	
472	391	81	184	84	100	21	14	7	849	654	195	Khasmahal	
-----Un-inhabited-----												Chichu Forest	
-	-	-	-	-	-	-	-	-	4	3	1	Paren Forest	
41	26	15	133	78	55	60	41	19	1,646	1,085	561	Rango Forest	
-----Un-inhabited-----												Mo Forest	
-----Un-inhabited-----												Thousum Forest	
-----Un-inhabited-----												Eastnar Forest	
309	276	33	271	234	37	28	25	3	299	229	70	Samsing Khasmahal	
11	8	3	2	1	1	-	-	-	257	140	117	Kumai Khasmahal	
9	8	1	7	5	2	75	29	46	896	452	444	Kumai Tea Garden	
620	315	305	8	2	6	3	1	2	68	58	10	Kumai Forest	
5	3	2	7	7	-	2	2	-	42	30	12	Pankasari Forest	
-----Un-inhabited-----												Westnar Forest	
175	139	36	25	18	7	12	8	4	178	113	65	Pankhasari Khasmahal	
19	19	-	2	2	-	1	1	-	295	169	126	Samabiyong Tea Garden	
3	3	-	2	1	1	-	-	-	8	7	1	Pashiting Khasmahal	
142	128	14	21	14	7	1	-	1	159	60	99	Nim Khasmahal	
-----Un-inhabited-----												Pagrang Bong	
377	240	137	101	77	24	6	5	1	97	55	42	Khasmahal	
6	4	2	80	47	33	-	-	-	2	1	1	Noam Forest	
-	-	-	-	-	-	3	3	-	32	19	13	Lehti Forest	
-----Un-inhabited-----												Manabari Khasmahal	
-----Un-inhabited-----												Turibari Khasmahal	
-	-	-	-	-	-	-	-	-	11	7	4	Pogu Forest	
38	34	4	12	7	5	48	44	4	677	416	261	Upper Fagu Tea Garden	
7	6	1	139	76	63	8	4	4	217	118	99	Ambeok Tea Garden	
-----Un-inhabited-----												Ambeok Forest	
-	-	-	-	-	-	-	-	-	2	2	-	Dalingkot Forest	
235	125	110	-	-	-	2	-	2	18	15	3	Dalingma Khasmahal	
709	607	102	172	131	41	28	22	6	437	326	111	Gorubathan Khasmahal	
30	23	7	25	22	3	15	13	2	246	203	43	Mal Khasmahal	
4	3	1	15	11	4	3	2	1	130	111	19	Mal Forest	
-	-	-	-	-	-	1	1	-	531	249	282	Lower Fagu Tea Garden	
2	2	-	5	3	2	5	3	2	581	294	287	Darjiling Hilldoars Tea Garden	
3	2	1	2	2	-	1	1	-	366	350	16	Sakam Forest	

VILLAGE PRIMARY
C D Block -

Location code number	Name of Village	Industrial category								
		Marginal workers			Cultivators			Agricultural labourers		
		Persons	Males	Females	Persons	Males	Females	Persons	Males	Females
1	2	41	42	43	44	45	46	47	48	49
0005	Gorubathan (Total)	9,694	5,574	4,120	3,038	1,814	1,224	3,290	1,597	1,693
0005	Gorubathan (Rural)	9,694	5,574	4,120	3,038	1,814	1,224	3,290	1,597	1,693
0005	Gorubathan (Urban)	-	-	-	-	-	-	-	-	-
RURAL										
	Rechila Chak									
306311	Khasmahal									
306312	Rechila Forest									
306313	Ruka Forest									
	Today Tangta									
306314	Khasmahal	703	434	269	64	49	15	461	280	181
	Paten Godak									
306315	Khasmahal	705	352	353	422	153	269	148	92	56
306316	Chichu Forest									
306317	Paren Forest	63	43	20	30	20	10	5	2	3
306318	Rango Forest	811	555	256	62	46	16	137	96	41
306319	Mo Forest									
306320	Thosum Forest									
306321	Eastnar Forest									
306322	Samsing Khasmahal	945	301	644	202	82	120	631	179	452
306323	Kumai Khasmahal	110	91	19	5	5	-	5	4	1
306324	Kumai Tea Garden	245	201	44	37	27	10	43	41	2
306325	Kumai Forest	51	20	31	18	8	10	1	-	1
306326	Pankasari Forest	349	168	181	29	9	20	300	144	156
306327	Westnar Forest									
306328	Pankhasari Khasmahal	1,221	707	514	544	313	231	398	182	216
	Samabiyong Tea									
306329	Garden	464	242	222	6	2	4	18	15	3
306330	Pashiting Khasmahal	47	39	8	-	-	-	2	2	-
306331	Nim Khasmahal	467	315	152	308	223	85	116	65	51
	Pagrang Bong									
306332	Khasmahal	743	421	322	374	327	47	206	65	141
306333	Noam Forest	1	1	-	-	-	-	1	1	-
306334	Lehti Forest	121	62	59	120	61	59	1	1	-
306335	Manabari Khasmahal									
306336	Turibari Khasmahal									
306337	Pogu Forest	150	71	79	85	69	16	64	1	63
306338	Upper Fagu Tea Garden	353	236	117	51	40	11	60	17	43
306339	Ambeok Tea Garden	158	100	58	16	10	6	13	8	5
306340	Ambeok Forest									
306341	Dalingkot Forest	183	117	66	-	-	-	173	112	61
306342	Dalingma Khasmahal	223	107	116	201	97	104	7	5	2
306343	Gorubathan Khasmahal	465	263	202	95	61	34	207	88	119
306344	Mal Khasmahal	93	63	30	4	3	1	12	6	6
306345	Mal Forest	260	166	94	6	4	2	228	147	81
	Lower Fagu Tea Garden									
306346		300	215	85	10	7	3	10	8	2
	Darjiling Hilldoars Tea									
306347	Garden	107	90	17	8	8	-	40	34	6
306348	Sakam Forest	356	194	162	341	190	151	3	2	1

PRIMARY CENSUS ABSTRACT

CENSUS ABSTRACT
Gorubathan

of marginal workers

									Name of Village	Location code number
Household industry workers			Other workers			Non-workers				
Persons	Males	Females	Persons	Males	Females	Persons	Males	Females	2	1
50	51	52	53	54	55	56	57	58		
642	347	295	2,724	1,816	908	36,524	15,854	20,670	Gorubathan (Total)	0005
642	347	295	2,724	1,816	908	36,524	15,854	20,670	Gorubathan (Rural)	0005
-	-	-	-	-	-	-	-	-	Gorubathan (Urban)	0005
RURAL										
-----Un-inhabited-----										
Rechila Chak										
Khasmahal										
306311										
-----Un-inhabited-----										
Rechila Forest										
306312										
-----Un-inhabited-----										
Ruka Forest										
306313										
Today Tangta										
46	34	12	132	71	61	2,943	1,230	1,713	Khasmahal	306314
Paten Godak										
16	11	5	119	96	23	3,299	1,327	1,972	Khasmahal	306315
-----Un-inhabited-----										
Chichu Forest										
306316										
6	6	-	22	15	7	129	58	71	Paren Forest	306317
137	84	53	475	329	146	6,440	2,778	3,662	Rango Forest	306318
-----Un-inhabited-----										
Mo Forest										
306319										
-----Un-inhabited-----										
Thousum Forest										
306320										
-----Un-inhabited-----										
Eastnar Forest										
306321										
26	7	19	86	33	53	1,859	848	1,011	Samsing Khasmahal	306322
4	2	2	96	80	16	1,210	558	652	Kumai Khasmahal	306323
12	10	2	153	123	30	2,675	1,273	1,402	Kumai Tea Garden	306324
7	3	4	25	9	16	643	307	336	Kumai Forest	306325
6	5	1	14	10	4	304	151	153	Pankasari Forest	306326
-----Un-inhabited-----										
Westnar Forest										
306327										
24	16	8	255	196	59	1,738	777	961	Pankhasari Khasmahal	306328
Samabiyong Tea										
137	32	105	303	193	110	827	391	436	Garden	306329
1	-	1	44	37	7	169	71	98	Pashiting Khasmahal	306330
8	8	-	35	19	16	974	409	565	Nim Khasmahal	306331
Pagrang Bong										
51	8	43	112	21	91	1,610	762	848	Khasmahal	306332
-	-	-	-	-	-	77	38	39	Noam Forest	306333
-	-	-	-	-	-	110	45	65	Lehti Forest	306334
-----Un-inhabited-----										
Manabari Khasmahal										
306335										
-----Un-inhabited-----										
Turibari Khasmahal										
306336										
-	-	-	1	1	-	138	66	72	Pogu Forest	306337
29	14	15	213	165	48	2,459	1,089	1,370	Upper Fagu Tea Garden	306338
10	7	3	119	75	44	768	353	415	Ambeok Tea Garden	306339
-----Un-inhabited-----										
Ambeok Forest										
306340										
6	3	3	4	2	2	209	84	125	Dalingkot Forest	306341
1	-	1	14	5	9	343	177	166	Dalingma Khasmahal	306342
18	15	3	145	99	46	3,480	1,320	2,160	Gorubathan Khasmahal	306343
4	4	-	73	50	23	913	324	589	Mal Khasmahal	306344
-	-	-	26	15	11	612	229	383	Mal Forest	306345
Lower Fagu Tea Garden										
86	74	12	194	126	68	1,238	552	686		306346
Darjiling Hilldoars Tea										
4	4	-	55	44	11	927	435	492	Garden	306347
3	-	3	9	2	7	430	202	228	Sakam Forest	306348

VILLAGE PRIMARY
C D Block -

Location code number	Name of Village	Area of Village in hectares	Number of households	Total population (including institutional and houseless population)			Population in the age-group 0-6		
				Persons	Males	Females	Persons	Males	Females
1	2	3	4	5	6	7	8	9	10
Jorebunglow									
0006	Sukiapokhri (Total)	22,183.06	25,468	113,516	56,232	57,284	9,313	4,752	4,561
Jorebunglow									
0006	Sukiapokhri (Rural)	20,323.51	19,489	86,637	42,969	43,668	7,176	3,686	3,490
Jorebunglow									
0006	Sukiapokhri (Urban)	1,859.55	5,979	26,879	13,263	13,616	2,137	1,066	1,071
RURAL									
306349	Salu Tea Garden	121.41	155	677	325	352	65	31	34
306350	Kacel Tea Garden	200.72	202	855	418	437	100	48	52
306351	Mariabong Tea Garden	74.06	607	2,404	1,203	1,201	183	99	84
306352	Lingia Tea Garden	220.55	415	1,841	910	931	127	64	63
306353	Tumsong Tea Garden	189.39	374	1,700	815	885	123	58	65
306354	Tumsong Khasmahal	73.25	120	586	290	296	35	16	19
306355	Mim Tea Garden	390.52	402	1,842	884	958	151	83	68
306356	Parmaguri Khasmahal	469.84	220	1,028	503	525	89	41	48
306357	Ghoom Pahar Forest	1,394.76	116	484	242	242	40	21	19
306358	Pulung Dong Khasmahal	628.08	533	2,573	1,296	1,277	246	129	117
306359	Pulung Dong Tea Estate	106.43	127	622	317	305	61	29	32
306360	Pubong Tea Garden	410.76	450	2,170	1,098	1,072	165	87	78
306361	Pussinbong Tea Garden	559.69	651	2,879	1,425	1,454	202	97	105
306362	Jore Bunglow	305.94	659	2,854	1,368	1,486	267	140	127
306363	Jorelhatta (P)	59.49							
-----Un-inhabited-----									
306364	Senchal Forest	3,019.72	120	527	283	244	56	37	19
Rangaroong Tea Garden									
306365	Rangaroong Tea Garden	118.57	320	1,423	702	721	113	54	59
306366	Rang Bul	435.45	904	3,916	1,920	1,996	283	152	131
306367	Sonada Forest	249.69	37	177	88	89	14	9	5
306368	Hill Cart Road	71.63	275	1,355	684	671	112	56	56
306369	Kalej Valley Tea Garden	637.79	596	2,640	1,311	1,329	244	119	125
306370	Dooteria Forest	507.89	84	368	182	186	32	15	17
306371	Dooteria Tea Garden	1,182.91	1,166	5,113	2,636	2,477	505	268	237
306372	Okas Tea Garden	221.36	283	1,262	614	648	100	51	49
Moonda Kotee Tea Garden									
306373	Moonda Kotee Tea Garden	584.78	963	3,972	1,989	1,983	325	187	138
Ring Tong Tea Garden (Gunawar)									
306374	Ring Tong Tea Garden (Gunawar)	767.69	183	820	419	401	57	34	23
Nahori Tea Garden (Balasom)									
306375	Nahori Tea Garden (Balasom)	477.94	559	2,402	1,195	1,207	170	88	82
Ringtong Tea Garden (Margaret Hope)									
306376	Ringtong Tea Garden (Margaret Hope)	693.23	1,429	6,025	2,969	3,056	455	206	249
306377	Simana Basti	4.45	562	2,841	1,424	1,417	256	129	127
306378	Mim Nagri Range	1,332.24	138	561	271	290	54	21	33
Achhalal Hatta(Rong Bong Basty)									
306379	Achhalal Hatta(Rong Bong Basty)	650.33	751	3,508	1,759	1,749	329	177	152
306380	Chamu Tea Garden	476.46	527	2,352	1,163	1,189	182	82	100
306381	Soolbongs Tea Garden	299.47	509	2,196	1,033	1,163	173	86	87
306382	Seyok Tea Garden	486.45	458	2,207	1,042	1,165	171	90	81
Gopal Dhara Tea Garden									
306383	Gopal Dhara Tea Garden	353.48	441	2,084	1,066	1,018	191	98	93
Sagmaru Tea Garden (Sungma)									
306384	Sagmaru Tea Garden (Sungma)	245.64	516	2,229	1,072	1,157	159	80	79
306385	Tarzun Tea Garden	229.05	501	2,232	1,098	1,134	170	81	89
306386	Pokhribong Khasmahal	269.93	610	3,051	1,511	1,540	252	126	126
Samrik Tea Garden (Simripani)									
306387	Samrik Tea Garden (Simripani)	452.04	427	1,876	931	945	152	75	77
Molatey Tea Garden (Aveneroge)									
306388	Molatey Tea Garden (Aveneroge)	318.08	550	2,285	1,118	1,167	223	114	109
306389	Dhajea Tea Garden	323.34	351	1,394	706	688	137	79	58
306390	Nagri Farm Tea Garden	573.44	810	3,655	1,856	1,799	278	156	122
306391	Dhajea Khasmahal	135.57	388	1,651	833	818	129	73	56

PRIMARY CENSUS ABSTRACT

CENSUS ABSTRACT

Jorebunglow Sukiapokhri

Scheduled Castes population			Scheduled Tribes population			Literates			Name of Village
Persons	Males	Females	Persons	Males	Females	Persons	Males	Females	
11	12	13	14	15	16	17	18	19	2
6,415	3,173	3,242	34,088	16,695	17,393	86,004	46,323	39,681	Jorebunglow Sukiapokhri (Total)
4,702	2,354	2,348	25,665	12,613	13,052	65,327	35,326	30,001	Jorebunglow Sukiapokhri (Rural)
1,713	819	894	8,423	4,082	4,341	20,677	10,997	9,680	Jorebunglow Sukiapokhri (Urban)
									RURAL
28	15	13	23	12	11	491	268	223	Salu Tea Garden
9	4	5	179	88	91	596	324	272	Kacel Tea Garden
243	122	121	769	386	383	1,721	981	740	Mariabong Tea Garden
66	37	29	228	118	110	1,342	712	630	Lingia Tea Garden
133	62	71	416	188	228	1,367	713	654	Tumsong Tea Garden
-	-	-	46	23	23	460	250	210	Tumsong Khasmahal
64	33	31	419	189	230	1,386	708	678	Mim Tea Garden
1	-	1	210	102	108	795	408	387	Parmaguri Khasmahal
14	8	6	322	159	163	402	212	190	Ghoom Pahar Forest
12	5	7	840	431	409	1,974	1,048	926	Pulung Dong Khasmahal
-	-	-	3	2	1	511	274	237	Pulung Dong Tea Estate
61	31	30	625	308	317	1,660	887	773	Pubong Tea Garden
181	88	93	577	267	310	2,203	1,179	1,024	Pussinbong Tea Garden
114	63	51	1,478	700	778	2,332	1,154	1,178	Jore Bunglow
			-----Un-inhabited-----						Jorelhatta (P)
17	10	7	188	96	92	358	197	161	Senchal Forest
									Rangaroong Tea Garden
107	49	58	460	236	224	1,143	600	543	
187	102	85	1,908	916	992	3,331	1,707	1,624	Rang Bul
1	1	-	126	64	62	146	72	74	Sonada Forest
167	78	89	410	221	189	1,149	596	553	Hill Cart Road
207	100	107	742	363	379	1,846	1,058	788	Kalej Valley Tea Garden
2	1	1	122	61	61	306	156	150	Dooteria Forest
291	148	143	1,401	711	690	3,613	2,077	1,536	Dooteria Tea Garden
65	30	35	34	16	18	921	498	423	Okas Tea Garden
									Moonda Kotee Tea Garden
120	59	61	849	393	456	2,783	1,563	1,220	
									Ring Tong Tea Garden (Gunawar)
13	6	7	259	137	122	551	328	223	
									Nahori Tea Garden (Balasom)
164	86	78	1,015	503	512	1,743	960	783	
									Ringtong Tea Garden (Margaret Hope)
351	175	176	2,746	1,347	1,399	4,243	2,377	1,866	
91	45	46	1,558	772	786	2,168	1,184	984	Simana Basti
-	-	-	493	240	253	414	222	192	Mim Nagri Range
									Achhalal Hatta(Rong Bong Basty)
105	43	62	1,249	636	613	2,598	1,409	1,189	
167	87	80	577	278	299	1,779	974	805	Chamu Tea Garden
136	61	75	257	121	136	1,723	873	850	Soolbongs Tea Garden
194	91	103	426	190	236	1,610	849	761	Seyok Tea Garden
									Gopal Dhara Tea Garden
163	85	78	401	206	195	1,574	904	670	
									Sagmaru Tea Garden (Sungma)
198	93	105	619	301	318	1,811	942	869	
131	73	58	421	211	210	1,774	944	830	Tarzun Tea Garden
147	75	72	983	492	491	2,473	1,285	1,188	Pokhribong Khasmahal
									Samrik Tea Garden (Simripani)
137	70	67	474	237	237	1,431	787	644	
									Molatey Tea Garden (Aveneroge)
186	95	91	508	240	268	1,636	875	761	
2	1	1	63	28	35	893	528	365	Dhajea Tea Garden
249	126	123	740	375	365	2,795	1,571	1,224	Nagri Farm Tea Garden
178	96	82	501	249	252	1,275	672	603	Dhajea Khasmahal

VILLAGE PRIMARY
C D Block -

Location code number	Name of Village	Illiterates			Total workers			Main workers		
		Persons	Males	Females	Persons	Males	Females	Persons	Males	Females
1	2	20	21	22	23	24	25	26	27	28
0006	Jorebunglow Sukiapokhri (Total)	27,512	9,909	17,603	39,434	24,246	15,188	32,109	19,307	12,802
0006	Jorebunglow Sukiapokhri (Rural)	21,310	7,643	13,667	30,567	18,600	11,967	24,035	14,173	9,862
0006	Jorebunglow Sukiapokhri (Urban)	6,202	2,266	3,936	8,867	5,646	3,221	8,074	5,134	2,940
	RURAL									
306349	Salu Tea Garden	186	57	129	302	153	149	237	114	123
306350	Kacel Tea Garden	259	94	165	308	182	126	291	171	120
306351	Mariabong Tea Garden	683	222	461	1,025	555	470	793	428	365
306352	Lingia Tea Garden	499	198	301	570	277	293	450	203	247
306353	Tumsong Tea Garden	333	102	231	462	193	269	429	166	263
306354	Tumsong Khasmahal	126	40	86	182	123	59	114	76	38
306355	Mim Tea Garden	456	176	280	578	354	224	448	248	200
306356	Parmaguri Khasmahal	233	95	138	419	268	151	171	134	37
306357	Ghoom Pahar Forest	82	30	52	140	123	17	128	111	17
306358	Pulung Dong Khasmahal	599	248	351	719	631	88	691	607	84
306359	Pulung Dong Tea Estate	111	43	68	204	109	95	193	105	88
306360	Pubong Tea Garden	510	211	299	816	552	264	785	535	250
306361	Pussinbong Tea Garden	676	246	430	1,119	657	462	800	415	385
306362	Jore Bunglow	522	214	308	787	586	201	616	459	157
306363	Jorelhatta (P)				-----Un-inhabited-----					
306364	Senchal Forest	169	86	83	186	145	41	102	85	17
306365	Rangarong Tea Garden	280	102	178	536	353	183	490	325	165
306366	Rang Bul	585	213	372	1,162	891	271	865	684	181
306367	Sonada Forest	31	16	15	82	40	42	76	40	36
306368	Hill Cart Road	206	88	118	473	331	142	368	278	90
306369	Kalej Valley Tea Garden	794	253	541	1,191	665	526	783	413	370
306370	Dooteria Forest	62	26	36	97	69	28	81	63	18
306371	Dooteria Tea Garden	1,500	559	941	1,740	1,020	720	1,647	946	701
306372	Okas Tea Garden	341	116	225	441	228	213	403	202	201
306373	Moonda Kotee Tea Garden	1,189	426	763	1,689	925	764	1,345	712	633
306374	Ring Tong Tea Garden (Gunawar)	269	91	178	310	220	90	150	123	27
306375	Nahori Tea Garden (Balasom)	659	235	424	777	378	399	719	333	386
306376	Ringtong Tea Garden (Margaret Hope)	1,782	592	1,190	2,378	1,480	898	1,185	673	512
306377	Simana Basti	673	240	433	1,151	808	343	1,039	741	298
306378	Mim Nagri Range Achhalal Hatta(Rong Bong Basty)	147	49	98	150	128	22	146	124	22
306379	Bong Basty)	910	350	560	1,394	898	496	1,175	793	382
306380	Chamu Tea Garden	573	189	384	729	423	306	536	259	277
306381	Soolbongs Tea Garden	473	160	313	687	358	329	609	303	306
306382	Seyok Tea Garden Gopal Dhara Tea Garden	597	193	404	812	449	363	623	307	316
306383	Sagmaru Tea Garden (Sungma)	418	130	288	766	368	398	654	277	377
306385	Tarzun Tea Garden	458	154	304	624	318	306	609	307	302
306386	Pokhribong Khasmahal Samrik Tea Garden (Simripani)	578	226	352	990	697	293	681	508	173
306387	Molatey Tea Garden (Aveneroge)	445	144	301	574	330	244	460	230	230
306388	Dhajea Tea Garden	649	243	406	808	434	374	670	326	344
306389	Nagri Farm Tea Garden	501	178	323	503	274	229	369	168	201
306390	Dhajea Khasmahal	860	285	575	1,233	714	519	1,100	599	501
306391		376	161	215	611	401	210	372	232	140

PRIMARY CENSUS ABSTRACT

CENSUS ABSTRACT
Jorebunglow Sukiapokhri

Industrial category of main workers													Name of Village
Cultivators			Agricultural labourers			Household industry workers			Other workers				
Persons	Males	Females	Persons	Males	Females	Persons	Males	Females	Persons	Males	Females		
29	30	31	32	33	34	35	36	37	38	39	40	2	
2,380	1,633	747	1,103	769	334	561	438	123	28,065	16,467	11,598	Jorebunglow Sukiapokhri (Total)	
2,082	1,464	618	857	608	249	271	210	61	20,825	11,891	8,934	Jorebunglow Sukiapokhri (Rural)	
298	169	129	246	161	85	290	228	62	7,240	4,576	2,664	Jorebunglow Sukiapokhri (Urban)	
-----Un-inhabited-----													
-	-	-	1	1	-	-	-	-	236	113	123	Salu Tea Garden	
1	1	-	-	-	-	3	3	-	287	167	120	Kacel Tea Garden	
14	11	3	4	1	3	1	-	1	774	416	358	Mariabong Tea Garden	
9	6	3	-	-	-	1	1	-	440	196	244	Lingia Tea Garden	
-	-	-	6	4	2	1	1	-	422	161	261	Tumsong Tea Garden	
3	2	1	-	-	-	-	-	-	111	74	37	Tumsong Khasmahal	
1	1	-	2	2	-	-	-	-	445	245	200	Mim Tea Garden	
52	48	4	23	20	3	4	3	1	92	63	29	Parmaguri Khasmahal	
-	-	-	-	-	-	-	-	-	128	111	17	Ghoom Pahar Forest	
412	368	44	54	51	3	9	7	2	216	181	35	Pulung Dong Khasmahal	
21	19	2	3	3	-	-	-	-	169	83	86	Pulung Dong Tea Estate	
21	5	16	256	210	46	1	1	-	507	319	188	Pubong Tea Garden	
8	6	2	-	-	-	8	4	4	784	405	379	Pussinbong Tea Garden	
5	4	1	6	1	5	8	5	3	597	449	148	Jore Bunglow	
20	14	6	8	8	-	6	3	3	68	60	8	Jorelhatta (P) Senchal Forest	
1	1	-	2	-	2	7	4	3	480	320	160	Rangaroong Tea Garden	
42	29	13	8	4	4	41	33	8	774	618	156	Rang Bul	
60	31	29	2	-	2	-	-	-	14	9	5	Sonada Forest	
5	1	4	1	1	-	69	54	15	293	222	71	Hill Cart Road	
1	1	-	3	2	1	7	7	-	772	403	369	Kalej Valley Tea Garden	
-	-	-	4	2	2	-	-	-	77	61	16	Dooteria Forest	
32	27	5	5	2	3	7	6	1	1,603	911	692	Dooteria Tea Garden	
2	-	2	-	-	-	-	-	-	401	202	199	Okas Tea Garden	
95	83	12	23	16	7	14	12	2	1,213	601	612	Moonda Kotee Tea Garden	
39	34	5	3	3	-	-	-	-	108	86	22	Ring Tong Tea Garden (Gunawar)	
7	5	2	2	1	1	1	1	-	709	326	383	Nahori Tea Garden (Balasom)	
31	18	13	166	75	91	13	11	2	975	569	406	Ringtong Tea Garden (Margaret Hope)	
146	45	101	1	1	-	4	2	2	888	693	195	Simana Basti	
31	21	10	1	-	1	-	-	-	114	103	11	Mim Nagri Range	
720	451	269	146	131	15	5	3	2	304	208	96	Achhalal Hatta(Rong Bong Basti)	
39	32	7	2	1	1	2	2	-	493	224	269	Chamu Tea Garden	
3	-	3	18	8	10	3	-	3	585	295	290	Soolbongs Tea Garden	
5	5	-	5	2	3	5	4	1	608	296	312	Seyok Tea Garden	
46	23	23	8	3	5	13	12	1	565	312	253	Gopal Dhara Tea Garden	
13	9	4	6	3	3	3	3	-	632	262	370	Sagmaru Tea Garden (Sungma)	
7	6	1	25	12	13	3	1	2	574	288	286	Tarzun Tea Garden	
154	128	26	16	14	2	10	9	1	501	357	144	Pokhribong Khasmahal	
2	1	1	-	-	-	-	-	-	458	229	229	Samrik Tea Garden (Simripani)	
8	7	1	3	2	1	8	7	1	651	310	341	Molatey Tea Garden (Aveneroge)	
-	-	-	1	1	-	6	3	3	362	164	198	Dhajea Tea Garden	
5	2	3	32	13	19	8	8	-	1,055	576	479	Nagri Farm Tea Garden	
21	19	2	11	10	1	-	-	-	340	203	137	Dhajea Khasmahal	

VILLAGE PRIMARY
C D Block -

Location code number	Name of Village	Industrial category								
		Marginal workers			Cultivators			Agricultural labourers		
		Persons	Males	Females	Persons	Males	Females	Persons	Males	Females
1	2	41	42	43	44	45	46	47	48	49
0006	Jorebunglow Sukiapokhri (Total)	7,325	4,939	2,386	567	360	207	1,067	658	409
0006	Jorebunglow Sukiapokhri (Rural)	6,532	4,427	2,105	503	318	185	991	614	377
0006	Jorebunglow Sukiapokhri (Urban)	793	512	281	64	42	22	76	44	32
	RURAL									
306349	Salu Tea Garden	65	39	26	-	-	-	-	-	-
306350	Kacel Tea Garden	17	11	6	-	-	-	-	-	-
306351	Mariabong Tea Garden	232	127	105	2	2	-	-	-	-
306352	Lingia Tea Garden	120	74	46	-	-	-	-	-	-
306353	Tumsong Tea Garden	33	27	6	6	4	2	-	-	-
306354	Tumsong Khasmahal	68	47	21	1	-	1	29	17	12
306355	Mim Tea Garden	130	106	24	20	14	6	52	38	14
306356	Parmaguri Khasmahal	248	134	114	169	103	66	73	26	47
306357	Ghoom Pahar Forest	12	12	-	-	-	-	-	-	-
306358	Pulung Dong Khasmahal	28	24	4	5	4	1	7	6	1
306359	Pulung Dong Tea Estate	11	4	7	-	-	-	-	-	-
306360	Pubong Tea Garden	31	17	14	2	1	1	4	-	4
306361	Pussinbong Tea Garden	319	242	77	2	2	-	2	2	-
306362	Jore Bunglow	171	127	44	14	8	6	6	3	3
306363	Jorelhatta (P)				-----Un-inhabited-----					
306364	Senchal Forest	84	60	24	26	13	13	20	18	2
306365	Rangarong Tea Garden	46	28	18	2	1	1	-	-	-
306366	Rang Bul	297	207	90	20	8	12	8	6	2
306367	Sonada Forest	6	-	6	1	-	1	5	-	5
306368	Hill Cart Road	105	53	52	1	1	-	-	-	-
306369	Kalej Valley Tea Garden	408	252	156	2	1	1	4	3	1
306370	Dooteria Forest	16	6	10	1	1	-	-	-	-
306371	Dooteria Tea Garden	93	74	19	5	3	2	3	3	-
306372	Okas Tea Garden	38	26	12	9	9	-	1	1	-
306373	Moonda Kotee Tea Garden	344	213	131	10	8	2	27	19	8
306374	Ring Tong Tea Garden (Gunawar)	160	97	63	9	5	4	7	3	4
306375	Nahori Tea Garden (Balasom)	58	45	13	1	-	1	5	4	1
306376	Ringtong Tea Garden (Margaret Hope)	1,193	807	386	57	28	29	135	77	58
306377	Simana Basti	112	67	45	1	-	1	-	-	-
306378	Mim Nagri Range	4	4	-	-	-	-	-	-	-
306379	Achhalal Hatta(Rong Bong Basty)	219	105	114	20	9	11	70	25	45
306380	Chamu Tea Garden	193	164	29	6	6	-	64	56	8
306381	Soolbongs Tea Garden	78	55	23	11	6	5	9	7	2
306382	Seyok Tea Garden	189	142	47	11	11	-	49	33	16
306383	Gopal Dhara Tea Garden	210	142	68	33	28	5	1	-	1
306384	Sagmaru Tea Garden (Sungma)	112	91	21	6	4	2	6	6	-
306385	Tarzun Tea Garden	15	11	4	1	-	1	-	-	-
306386	Pokhribong Khasmahal	309	189	120	21	19	2	145	56	89
306387	Samrik Tea Garden (Simripani)	114	100	14	-	-	-	1	1	-
306388	Molatey Tea Garden (Aveneroge)	138	108	30	2	2	-	10	7	3
306389	Dhajea Tea Garden	134	106	28	5	3	2	1	1	-
306390	Nagri Farm Tea Garden	133	115	18	5	3	2	79	77	2
306391	Dhajea Khasmahal	239	169	70	16	11	5	168	119	49

PRIMARY CENSUS ABSTRACT

CENSUS ABSTRACT
Jorebunglow Sukiapokhri

of marginal workers

Household industry workers			Other workers			Non-workers			Name of Village	Location code number
Persons	Males	Females	Persons	Males	Females	Persons	Males	Females		
50	51	52	53	54	55	56	57	58	2	1
337	262	75	5,354	3,659	1,695	74,082	31,986	42,096	Jorebunglow Sukiapokhri (Total)	0006
310	241	69	4,728	3,254	1,474	56,070	24,369	31,701	Jorebunglow Sukiapokhri (Rural)	0006
27	21	6	626	405	221	18,012	7,617	10,395	Jorebunglow Sukiapokhri (Urban)	0006
									RURAL	
1	1	-	64	38	26	375	172	203	Salu Tea Garden	306349
-	-	-	17	11	6	547	236	311	Kacel Tea Garden	306350
2	-	2	228	125	103	1,379	648	731	Mariabong Tea Garden	306351
-	-	-	120	74	46	1,271	633	638	Lingia Tea Garden	306352
1	1	-	26	22	4	1,238	622	616	Tumsong Tea Garden	306353
1	1	-	37	29	8	404	167	237	Tumsong Khasmahal	306354
1	1	-	57	53	4	1,264	530	734	Mim Tea Garden	306355
-	-	-	6	5	1	609	235	374	Parmaguri Khasmahal	306356
-	-	-	12	12	-	344	119	225	Ghoom Pahar Forest	306357
-	-	-	16	14	2	1,854	665	1,189	Pulung Dong Khasmahal	306358
-	-	-	11	4	7	418	208	210	Pulung Dong Tea Estate	306359
1	1	-	24	15	9	1,354	546	808	Pubong Tea Garden	306360
3	3	-	312	235	77	1,760	768	992	Pussinbong Tea Garden	306361
4	2	2	147	114	33	2,067	782	1,285	Jore Bunglow	306362
			-----Un-inhabited-----						Jorelhatta (P)	306363
7	-	7	31	29	2	341	138	203	Senchal Forest	306364
17	13	4	27	14	13	887	349	538	Rangaroong Tea Garden	306365
20	12	8	249	181	68	2,754	1,029	1,725	Rang Bul	306366
-	-	-	-	-	-	95	48	47	Sonada Forest	306367
7	4	3	97	48	49	882	353	529	Hill Cart Road	306368
11	11	-	391	237	154	1,449	646	803	Kalej Valley Tea Garden	306369
-	-	-	15	5	10	271	113	158	Dooteria Forest	306370
2	2	-	83	66	17	3,373	1,616	1,757	Dooteria Tea Garden	306371
-	-	-	28	16	12	821	386	435	Okas Tea Garden	306372
12	9	3	295	177	118	2,283	1,064	1,219	Moonda Kotee Tea Garden	306373
4	2	2	140	87	53	510	199	311	Ring Tong Tea Garden (Gunawar)	306374
2	2	-	50	39	11	1,625	817	808	Nahori Tea Garden (Balasom)	306375
90	83	7	911	619	292	3,647	1,489	2,158	Ringtong Tea Garden (Margaret Hope)	306376
1	-	1	110	67	43	1,690	616	1,074	Simana Basti	306377
-	-	-	4	4	-	411	143	268	Mim Nagri Range	306378
-	-	-	129	71	58	2,114	861	1,253	Achhalal Hatta(Rong Bong Basty)	306379
37	34	3	86	68	18	1,623	740	883	Chamu Tea Garden	306380
7	4	3	51	38	13	1,509	675	834	Soolbongs Tea Garden	306381
10	8	2	119	90	29	1,395	593	802	Seyok Tea Garden	306382
19	6	13	157	108	49	1,242	574	668	Gopal Dhara Tea Garden	306383
6	6	-	94	75	19	1,463	704	759	Sagmaru Tea Garden (Sungma)	306384
1	1	-	13	10	3	1,608	780	828	Tarzun Tea Garden	306385
10	7	3	133	107	26	2,061	814	1,247	Pokhribong Khasmahal	306386
1	1	-	112	98	14	1,302	601	701	Samrik Tea Garden (Simripani)	306387
12	8	4	114	91	23	1,477	684	793	Molatey Tea Garden (Aveneroge)	306388
18	17	1	110	85	25	891	432	459	Dhajea Tea Garden	306389
-	-	-	49	35	14	2,422	1,142	1,280	Nagri Farm Tea Garden	306390
2	1	1	53	38	15	1,040	432	608	Dhajea Khasmahal	306391

VILLAGE PRIMARY
C D Block -

Location code number	Name of Village	Area of Village in hectares	Number of households	Total population (including institutional and houseless population)			Population in the age-group 0-6		
				Persons	Males	Females	Persons	Males	Females
1	2	3	4	5	6	7	8	9	10
URBAN									
306392	Sukhiapokhri (CT)	12.14	998	4,450	2,184	2,266	363	189	174
306393	Sonada Khasmahal (CT)	580.73	2,541	11,635	5,793	5,842	861	421	440
306394	Rongmook Ceder Tea Garden (CT)	714.28	1,216	5,150	2,528	2,622	423	209	214
306395	Mangarjung Tea Garden (Nagri) (CT)	552.40	1,224	5,644	2,758	2,886	490	247	243

PRIMARY CENSUS ABSTRACT

CENSUS ABSTRACT
Jorebunglow Sukiapokhri

Scheduled Castes population			Scheduled Tribes population			Literates			Name of Village
Persons	Males	Females	Persons	Males	Females	Persons	Males	Females	
11	12	13	14	15	16	17	18	19	2
URBAN									
358	171	187	1,546	739	807	3,650	1,873	1,777	Sukhiapokhri (CT)
652	319	333	4,808	2,336	2,472	9,482	4,983	4,499	Sonada Khasmahal (CT)
407	193	214	497	237	260	3,455	1,955	1,500	Rongmook Ceder Tea Garden (CT)
296	136	160	1,572	770	802	4,090	2,186	1,904	Mangarjung Tea Garden (Nagri) (CT)

VILLAGE PRIMARY
C D Block -

Location code number	Name of Village	Illiterates			Total workers			Main workers		
		Persons	Males	Females	Persons	Males	Females	Persons	Males	Females
1	2	20	21	22	23	24	25	26	27	28
URBAN										
306392	Sukhiapokhri (CT)	800	311	489	1,332	1,017	315	1,280	980	300
306393	Sonada Khasmahal (CT)	2,153	810	1,343	3,614	2,565	1,049	3,286	2,364	922
306394	Rongmook Ceder Tea Garden (CT)	1,695	573	1,122	2,062	1,062	1,000	1,938	965	973
306395	Mangarjung Tea Garden (Nagri) (CT)	1,554	572	982	1,859	1,002	857	1,570	825	745

PRIMARY CENSUS ABSTRACT

CENSUS ABSTRACT
Jorebunglow Sukiapokhri

Industrial category of main workers													Name of Village
Cultivators			Agricultural labourers			Household industry workers			Other workers				
Persons	Males	Females	Persons	Males	Females	Persons	Males	Females	Persons	Males	Females		
29	30	31	32	33	34	35	36	37	38	39	40	2	
													URBAN
55	36	19	5	4	1	180	145	35	1,040	795	245	Sukhiapokhri (CT)	
225	117	108	232	152	80	66	49	17	2,763	2,046	717	Sonada Khasmahal (CT)	
13	11	2	2	1	1	38	29	9	1,885	924	961	Rongmook Ceder Tea Garden (CT)	
5	5	-	7	4	3	6	5	1	1,552	811	741	Mangarjung Tea Garden (Nagri) (CT)	

**VILLAGE PRIMARY
C D Block -**

Location code number	Name of Village	Industrial category								
		Marginal workers			Cultivators			Agricultural labourers		
		Persons	Males	Females	Persons	Males	Females	Persons	Males	Females
1	2	41	42	43	44	45	46	47	48	49
URBAN										
306392	Sukhiapokhri (CT)	52	37	15	8	4	4	2	1	1
306393	Sonada Khasmahal (CT)	328	201	127	28	15	13	55	27	28
306394	Rongmook Ceder Tea Garden (CT)	124	97	27	21	19	2	9	7	2
306395	Mangarjung Tea Garden (Nagri) (CT)	289	177	112	7	4	3	10	9	1

PRIMARY CENSUS ABSTRACT

CENSUS ABSTRACT
Jorebunglow Sukiapokhri

of marginal workers										Location code number
Household industry workers			Other workers			Non-workers			Name of Village	
Persons	Males	Females	Persons	Males	Females	Persons	Males	Females		
50	51	52	53	54	55	56	57	58	2	1
URBAN										
-	-	-	42	32	10	3,118	1,167	1,951	Sukhiapokhri (CT)	306392
10	8	2	235	151	84	8,021	3,228	4,793	Sonada Khasmahal (CT)	306393
5	3	2	89	68	21	3,088	1,466	1,622	Rongmook Ceder Tea Garden (CT)	306394
12	10	2	260	154	106	3,785	1,756	2,029	Mangarjung Tea Garden (Nagri) (CT)	306395

VILLAGE PRIMARY
C D Block -

Location code number	Name of Village	Area of Village in hectares	Number of households	Total population (including institutional and houseless population)			Population in the age-group 0-6		
				Persons	Males	Females	Persons	Males	Females
1	2	3	4	5	6	7	8	9	10
0007	Mirik (Total)	11,938.55	9,962	46,374	23,394	22,980	3,902	2,045	1,857
0007	Mirik (Rural)	11,938.55	9,962	46,374	23,394	22,980	3,902	2,045	1,857
0007	Mirik (Urban)	0.00	-	-	-	-	-	-	-
RURAL									
306396	Okaity Tea Garden	422.50	734	3,509	1,778	1,731	277	145	132
306397	Bukim Tea Garden (Tharbu) (P)	1,325.36	1,042	4,711	2,396	2,315	342	191	151
306398	Phuguri Forest	195.87	14	79	36	43	5	1	4
306399	Paschim Phuguri Tea Garden	526.50	627	2,889	1,425	1,464	267	125	142
306400	Saurinibasti	458.92	856	3,901	1,993	1,908	304	165	139
306401	Mirik Khasmahal (P)	812.62	954	4,329	2,223	2,106	339	169	170
306402	Marma Tea Garden	629.70	700	3,077	1,531	1,546	297	147	150
306403	Manjua Forest	663.69	31	143	80	63	7	5	2
306404	Singbulli Tea Garden	386.35	717	3,306	1,658	1,648	296	152	144
306405	Purba Phuguri Tea Garden	93.89	258	1,174	574	600	64	36	28
306406	Tingling Tea Garden	649.53	340	1,624	814	810	133	64	69
306407	New Fallodi Tea Garden(Ghyabari)	1,052.19	1,018	4,557	2,333	2,224	369	200	169
306408	Patong Tea Garden	608.25	499	2,337	1,193	1,144	227	132	95
306409	Panighata Manager's Bungalow	26.91	44	213	104	109	23	16	7
306410	Manjha Fst.(Pan.F.Rly)	1,570.71	12	53	26	27	1	-	1
306411	Lohagar Tea Garden	397.00	419	2,081	1,037	1,044	193	96	97
306412	Lohagar Forest	233.91	41	144	76	68	17	7	10
306413	Rangmohan	21.06	116	576	284	292	36	18	18
306414	Bara Chenga	310.80	363	1,880	962	918	177	95	82
306415	Panighata	925.12	1,058	5,235	2,595	2,640	438	234	204
306416	Panthabari Forest(P)	627.67	119	556	276	280	90	47	43

PRIMARY CENSUS ABSTRACT

CENSUS ABSTRACT

Mirik

Scheduled Castes population			Scheduled Tribes population			Literates			Name of Village
Persons	Males	Females	Persons	Males	Females	Persons	Males	Females	
11	12	13	14	15	16	17	18	19	2
3,619	1,761	1,858	14,280	7,190	7,090	34,334	18,873	15,461	Mirik (Total)
3,619	1,761	1,858	14,280	7,190	7,090	34,334	18,873	15,461	Mirik (Rural)
-	-	-	-	-	-	-	-	-	Mirik (Urban)
RURAL									
123	60	63	265	132	133	2,706	1,493	1,213	Okaity Tea Garden
									Bukim Tea Garden
41	20	21	1,287	630	657	3,522	1,939	1,583	(Tharbu) (P)
-	-	-	29	14	15	56	30	26	Phuguri Forest
									Paschim Phuguri Tea
42	20	22	757	368	389	2,136	1,173	963	Garden
543	270	273	738	389	349	3,151	1,704	1,447	Saurinibasti
120	61	59	2,161	1,109	1,052	3,493	1,885	1,608	Mirik Khasmahal (P)
89	45	44	1,502	757	745	2,208	1,218	990	Marma Tea Garden
-	-	-	58	32	26	99	56	43	Manjua Forest
366	180	186	840	408	432	2,561	1,397	1,164	Singbulli Tea Garden
									Purba Phuguri Tea
295	139	156	378	191	187	925	493	432	Garden
148	73	75	70	32	38	1,201	668	533	Tingling Tea Garden
									New Fallodi Tea
225	114	111	1,463	757	706	3,466	1,928	1,538	Garden(Ghyabari)
200	100	100	816	415	401	1,525	866	659	Patong Tea Garden
									Panighata Manager's
-	-	-	37	20	17	153	80	73	Bungalow
6	2	4	17	9	8	47	25	22	Manjha Fst.(Pan.F.Rly)
93	45	48	1,018	490	528	1,395	796	599	Lohagar Tea Garden
2	2	-	38	23	15	94	59	35	Lohagar Forest
47	23	24	295	141	154	453	241	212	Rangmohan
344	169	175	251	138	113	1,241	689	552	Bara Chenga
899	424	475	2,105	1,055	1,050	3,588	1,955	1,633	Panighata
36	14	22	155	80	75	314	178	136	Panthabari Forest(P)

VILLAGE PRIMARY
C D Block -

Location code number	Name of Village	Illiterates			Total workers			Main workers		
		Persons	Males	Females	Persons	Males	Females	Persons	Males	Females
1	2	20	21	22	23	24	25	26	27	28
0007	Mirik (Total)	12,040	4,521	7,519	17,353	10,453	6,900	12,223	7,169	5,054
0007	Mirik (Rural)	12,040	4,521	7,519	17,353	10,453	6,900	12,223	7,169	5,054
0007	Mirik (Urban)	-	-	-	-	-	-	-	-	-
RURAL										
306396	Okaity Tea Garden	803	285	518	1,119	615	504	973	496	477
306397	Bukim Tea Garden (Tharbu) (P)	1,189	457	732	1,743	986	757	1,299	675	624
306398	Phuguri Forest	23	6	17	26	18	8	11	9	2
306399	Paschim Phuguri Tea Garden	753	252	501	1,005	658	347	658	372	286
306400	Saurinibasti	750	289	461	1,373	924	449	1,086	767	319
306401	Mirik Khasmahal (P)	836	338	498	1,830	1,163	667	997	751	246
306402	Marma Tea Garden	869	313	556	1,487	831	656	971	495	476
306403	Manjua Forest	44	24	20	40	36	4	5	3	2
306404	Singbulli Tea Garden Purba Phuguri Tea Garden	745	261	484	1,425	787	638	1,091	587	504
306405	Tingling Tea Garden	423	146	277	499	246	253	402	171	231
306407	New Fallodi Tea Garden(Ghyabari)	1,091	405	686	1,924	1,056	868	1,572	850	722
306408	Patong Tea Garden Panighata Manager's Bungalow	812	327	485	772	502	270	480	272	208
306409	Manjha Fst.(Pan.F.Rly)	60	24	36	69	54	15	55	41	14
306410	Lohagar Tea Garden	6	1	5	13	8	5	13	8	5
306411	Lohagar Forest	686	241	445	947	468	479	531	275	256
306412	Rangmohan	50	17	33	53	47	6	51	46	5
306413	Bara Chenga	123	43	80	226	151	75	143	111	32
306414	Panighata	639	273	366	576	472	104	321	262	59
306415	Panthabari Forest(P)	1,647	640	1,007	1,657	1,040	617	1,213	779	434
306416		242	98	144	165	156	9	5	5	-

PRIMARY CENSUS ABSTRACT

CENSUS ABSTRACT
Mirik

Industrial category of main workers													Name of Village
Cultivators			Agricultural labourers			Household industry workers			Other workers				
Persons	Males	Females	Persons	Males	Females	Persons	Males	Females	Persons	Males	Females		
29	30	31	32	33	34	35	36	37	38	39	40		
1,677	1,274	403	1,465	802	663	174	133	41	8,907	4,960	3,947	Mirik (Total)	
1,677	1,274	403	1,465	802	663	174	133	41	8,907	4,960	3,947	Mirik (Rural)	
-	-	-	-	-	-	-	-	-	-	-	-	Mirik (Urban)	
RURAL													
15	8	7	204	91	113	9	7	2	745	390	355	Okaity Tea Garden	
												Bukim Tea Garden	
22	21	1	197	99	98	14	10	4	1,066	545	521	(Tharbu) (P)	
3	2	1	-	-	-	-	-	-	8	7	1	Phuguri Forest	
												Paschim Phuguri Tea	
95	94	1	36	32	4	3	2	1	524	244	280	Garden	
288	241	47	107	68	39	46	39	7	645	419	226	Saurinibasti	
424	358	66	283	191	92	22	13	9	268	189	79	Mirik Khasmahal (P)	
253	155	98	97	42	55	19	13	6	602	285	317	Marma Tea Garden	
-	-	-	-	-	-	-	-	-	5	3	2	Manjua Forest	
33	24	9	168	75	93	8	6	2	882	482	400	Singbulli Tea Garden	
												Purba Phuguri Tea	
3	1	2	-	-	-	-	-	-	343	193	150	Garden	
3	3	-	1	-	1	-	-	-	398	168	230	Tingling Tea Garden	
												New Falodi Tea	
335	201	134	234	87	147	9	7	2	994	555	439	Garden(Ghyabari)	
10	10	-	47	37	10	9	9	-	414	216	198	Patong Tea Garden	
												Panighata Manager's	
-	-	-	-	-	-	-	-	-	55	41	14	Bunglow	
-	-	-	-	-	-	-	-	-	13	8	5	Manjha Fst.(Pan.F.Rly)	
6	3	3	-	-	-	4	4	-	521	268	253	Lohagar Tea Garden	
-	-	-	30	27	3	-	-	-	21	19	2	Lohagar Forest	
59	51	8	12	9	3	1	1	-	71	50	21	Rangmohan	
104	87	17	43	39	4	5	5	-	169	131	38	Bara Chenga	
24	15	9	6	5	1	25	17	8	1,158	742	416	Panighata	
-	-	-	-	-	-	-	-	-	5	5	-	Panthabari Forest(P)	

**VILLAGE PRIMARY
C D Block -**

Location code number	Name of Village	Industrial category								
		Marginal workers			Cultivators			Agricultural labourers		
		Persons	Males	Females	Persons	Males	Females	Persons	Males	Females
1	2	41	42	43	44	45	46	47	48	49
0007	Mirik (Total)	5,130	3,284	1,846	706	411	295	1,048	750	298
0007	Mirik (Rural)	5,130	3,284	1,846	706	411	295	1,048	750	298
0007	Mirik (Urban)	-	-	-	-	-	-	-	-	-
RURAL										
306396	Okaity Tea Garden	146	119	27	20	20	-	42	37	5
306397	Bukim Tea Garden (Tharbu) (P)	444	311	133	93	69	24	16	15	1
306398	Phuguri Forest	15	9	6	3	3	-	11	5	6
306399	Paschim Phuguri Tea Garden	347	286	61	31	29	2	185	151	34
306400	Saurinibasti	287	157	130	28	18	10	59	45	14
306401	Mirik Khasmahal (P)	833	412	421	350	145	205	203	117	86
306402	Marma Tea Garden	516	336	180	42	21	21	50	29	21
306403	Manjua Forest	35	33	2	-	-	-	1	1	-
306404	Singbulli Tea Garden	334	200	134	13	5	8	35	11	24
306405	Purba Phuguri Tea Garden	58	41	17	1	1	-	-	-	-
306406	Tingling Tea Garden	97	75	22	5	3	2	-	-	-
306407	New Fallodi Tea Garden(Ghyabari)	352	206	146	3	2	1	9	1	8
306408	Patong Tea Garden	292	230	62	51	44	7	187	147	40
306409	Panighata Manager's Bungalow	14	13	1	-	-	-	-	-	-
306410	Manjha Fst.(Pan.F.Rly)	-	-	-	-	-	-	-	-	-
306411	Lohagar Tea Garden	416	193	223	3	3	-	-	-	-
306412	Lohagar Forest	2	1	1	-	-	-	-	-	-
306413	Rangmohan	83	40	43	11	3	8	71	37	34
306414	Bara Chenga	255	210	45	30	29	1	124	100	24
306415	Panighata	444	261	183	22	16	6	7	6	1
306416	Panthabari Forest(P)	160	151	9	-	-	-	48	48	-

PRIMARY CENSUS ABSTRACT

CENSUS ABSTRACT

Mirik

of marginal workers

Household industry workers			Other workers			Non-workers			Name of Village	Location code number
Persons	Males	Females	Persons	Males	Females	Persons	Males	Females		
50	51	52	53	54	55	56	57	58	2	1
172	104	68	3,204	2,019	1,185	29,021	12,941	16,080	Mirik (Total)	0007
172	104	68	3,204	2,019	1,185	29,021	12,941	16,080	Mirik (Rural)	0007
-	-	-	-	-	-	-	-	-	Mirik (Urban)	0007
RURAL										
9	6	3	75	56	19	2,390	1,163	1,227	Okaity Tea Garden	306396
									Bukim Tea Garden	
12	9	3	323	218	105	2,968	1,410	1,558	(Tharbu) (P)	306397
-	-	-	1	1	-	53	18	35	Phuguri Forest	306398
									Paschim Phuguri Tea	
12	8	4	119	98	21	1,884	767	1,117	Garden	306399
39	12	27	161	82	79	2,528	1,069	1,459	Saurinibasti	306400
7	4	3	273	146	127	2,499	1,060	1,439	Mirik Khasmahal (P)	306401
7	4	3	417	282	135	1,590	700	890	Marma Tea Garden	306402
-	-	-	34	32	2	103	44	59	Manjua Forest	306403
4	3	1	282	181	101	1,881	871	1,010	Singbulli Tea Garden	306404
									Purba Phuguri Tea	
1	1	-	56	39	17	770	339	431	Garden	306405
4	4	-	88	68	20	1,125	568	557	Tingling Tea Garden	306406
									New Fallodi Tea	
5	4	1	335	199	136	2,633	1,277	1,356	Garden(Ghyabari)	306407
39	28	11	15	11	4	1,565	691	874	Patong Tea Garden	306408
									Panighata Manager's	
-	-	-	14	13	1	144	50	94	Bungalow	306409
-	-	-	-	-	-	40	18	22	Manjha Fst.(Pan.F.Rly)	306410
3	1	2	410	189	221	1,134	569	565	Lohagar Tea Garden	306411
2	1	1	-	-	-	91	29	62	Lohagar Forest	306412
-	-	-	1	-	1	350	133	217	Rangmohan	306413
5	5	-	96	76	20	1,304	490	814	Bara Chenga	306414
20	12	8	395	227	168	3,578	1,555	2,023	Panighata	306415
3	2	1	109	101	8	391	120	271	Panthabari Forest(P)	306416

VILLAGE PRIMARY
C D Block -

Location code number	Name of Village	Area of Village in hectares	Number of households	Total population (including institutional and houseless population)			Population in the age-group 0-6		
				Persons	Males	Females	Persons	Males	Females
1	2	3	4	5	6	7	8	9	10
0008	Kurseong (Total)	38,251.07	20,892	94,347	47,030	47,317	8,525	4,240	4,285
0008	Kurseong (Rural)	36,452.07	17,661	79,903	39,914	39,989	7,440	3,691	3,749
0008	Kurseong (Urban)	1,799.00	3,231	14,444	7,116	7,328	1,085	549	536
RURAL									
306417	Dayal Thong(D.R.)Tea Garden	283.28	289	1,265	637	628	115	55	60
306418	Maharani Tea Garden	138.81	227	971	486	485	79	37	42
306419	Edenvale Tea Garden	37.23	45	164	78	86	8	5	3
306420	Sepoy Dhora(D.R.)Tea Garden	165.11	165	671	348	323	61	33	28
306421	Kharia Busty	137.15	181	802	409	393	56	24	32
306422	Singel Tea Garden	454.99	629	2,590	1,287	1,303	195	93	102
306423	Montiviot Tea Garden	78.69	181	743	357	386	40	26	14
306424	Karbia Tea Garden	91.46	131	547	260	287	48	15	33
306425	Castleton Tea Garden	247.67	189	779	379	400	64	34	30
306426	Spring Sidi Tea Garden	221.81	165	700	336	364	47	24	23
306427	Ambootia Tea Garden	1,021.03	1,124	4,811	2,344	2,467	370	176	194
306428	Makai Bari Tea Garden	612.08	307	1,289	623	666	93	52	41
306429	Punkhabari	6.65	77	342	158	184	39	19	20
306430	Longview Tea Garden	1,360.77	1,190	5,301	2,651	2,650	536	264	272
306431	Jamadar Bhita Khasmahal	94.90	675	3,035	1,499	1,536	329	163	166
306432	Balasan Forest	703.75							
306433	Garidhora (M.Bari)Tea Garden	608.54	635	2,877	1,426	1,451	313	167	146
306434	Saptiguri Khelaghar Tea Garden	836.49	105	530	258	272	65	30	35
306435	Pairikumari	60.30	129	587	298	289	96	47	49
306436	Simulbari Tea Garden	743.82	866	4,160	2,079	2,081	499	242	257
306437	Raki Forest	76.49							
306438	Bamonpokhari Forest	550.38	143	616	313	303	61	34	27
306439	Rohini Tea Garden	2,037.21	588	2,752	1,401	1,351	298	153	145
306440	Lama Gumba Forest	205.58							
306441	Selim Hill Tea Garden	871.30	229	987	471	516	66	32	34
306442	South Shibkhola Tea Garden	83.37	89	402	208	194	31	24	7
306443	Sukna Forest	1,550.77	39	151	73	78	13	5	8
306444	Kanyan	43.71							
306445	Sukna	8.50	214	1,011	480	531	95	41	54
306446	Mahanadi Forest	1,819.78	92	480	240	240	66	32	34
306447	Nurbang Tea Garden	484.01	237	1,092	542	550	112	61	51
306448	Sepoy Dhura Tea Garden	288.05	249	1,112	546	566	114	51	63
306449	Tindharia Tea Garden	409.14	233	1,015	507	508	89	46	43
306450	Gayabari Tea Garden	236.34	99	460	238	222	25	12	13
306451	Shibkhola Forest (Paglajhora)	171.18	32	146	75	71	12	7	5
306452	Lizziepur Tea Garden	564.14	389	1,732	847	885	188	91	97
306453	Mahanadi Tea Garden	318.89	326	1,420	700	720	104	52	52
306454	Jungpana Tea Garden	103.30	204	904	455	449	102	50	52
306455	North Shibkhola Tea Garden	290.97	361	1,598	794	804	143	75	68
306456	Bara Shibkhola Forest	168.75							
306457	Gidda Pahar	96.72	633	2,768	1,385	1,383	221	116	105
306458	St.Marys	67.07	338	1,605	783	822	94	42	52
306459	Goethals	62.14	66	274	150	124	19	11	8
306460	Chaita Pani Tea Garden	67.99	146	635	321	314	50	26	24
306461	Majua Tea Garden	259.62	156	677	351	326	51	24	27
306462	Baman Dhura Forest	0.00	65	274	130	144	26	12	14
306463	Chattakpur Forest	0.00	52	229	119	110	8	4	4

PRIMARY CENSUS ABSTRACT

CENSUS ABSTRACT

Kurseong

Scheduled Castes population			Scheduled Tribes population			Literates			Name of Village
Persons	Males	Females	Persons	Males	Females	Persons	Males	Females	
11	12	13	14	15	16	17	18	19	2
8,271	4,010	4,261	29,232	14,610	14,622	69,646	37,895	31,751	Kurseong (Total)
6,119	2,979	3,140	25,842	12,933	12,909	57,670	31,622	26,048	Kurseong (Rural)
2,152	1,031	1,121	3,390	1,677	1,713	11,976	6,273	5,703	Kurseong (Urban)
RURAL									
99	47	52	220	109	111	925	513	412	Dayal Thong(D.R.)Tea Garden
73	39	34	421	211	210	704	403	301	Maharani Tea Garden
1	1	-	31	13	18	134	65	69	Edenvale Tea Garden
24	12	12	237	125	112	517	290	227	Sepoy Dhora(D.R.)Tea Garden
51	25	26	121	67	54	676	364	312	Kharia Busty
204	100	104	1,010	498	512	1,908	1,066	842	Singel Tea Garden
120	66	54	362	176	186	616	318	298	Montiviot Tea Garden
1	-	1	92	44	48	404	227	177	Karbia Tea Garden
63	30	33	340	165	175	553	299	254	Castleton Tea Garden
50	28	22	500	236	264	541	293	248	Spring Sidi Tea Garden
362	171	191	1,302	646	656	3,512	1,918	1,594	Ambootia Tea Garden
141	66	75	431	219	212	908	493	415	Makai Bari Tea Garden
-	-	-	-	-	-	203	111	92	Punkhabari
611	300	311	2,719	1,387	1,332	3,571	2,036	1,535	Longview Tea Garden
517	248	269	510	250	260	2,132	1,136	996	Jamadar Bhita Khasmahal
-----Un-inhabited-----									
356	181	175	691	346	345	1,595	905	690	Balasan Forest Garidhora (M.Bari)Tea Garden
9	5	4	516	250	266	316	183	133	Saptiguri Khelaghar Tea Garden
83	39	44	330	169	161	265	169	96	Pairikumari
462	231	231	2,341	1,181	1,160	2,039	1,216	823	Simulbari Tea Garden
-----Un-inhabited-----									
103	47	56	169	83	86	453	251	202	Bamonpokhari Forest
219	113	106	289	142	147	1,857	1,084	773	Rohini Tea Garden
-----Un-inhabited-----									
96	47	49	557	280	277	754	396	358	Lama Gumba Forest Selim Hill Tea Garden
8	3	5	124	62	62	309	174	135	South Shibkhola Tea Garden
11	4	7	6	4	2	122	66	56	Sukna Forest
-----Un-inhabited-----									
116	56	60	187	83	104	830	412	418	Kanyan Sukna
-	-	-	142	74	68	310	175	135	Mahanadi Forest
47	24	23	111	51	60	716	407	309	Nurbang Tea Garden
86	36	50	98	50	48	688	377	311	Sepoy Dhura Tea Garden
38	25	13	407	209	198	717	398	319	Tindharia Tea Garden
25	14	11	107	59	48	358	210	148	Gayabari Tea Garden
11	7	4	8	4	4	116	67	49	Shibkhola Forest (Paglajhora)
68	31	37	739	361	378	1,237	698	539	Lizziepur Tea Garden
98	39	59	178	91	87	1,137	614	523	Mahanadi Tea Garden
-	-	-	114	54	60	700	389	311	Jungpana Tea Garden
39	19	20	770	386	384	1,240	660	580	North Shibkhola Tea Garden
-----Un-inhabited-----									
237	116	121	775	391	384	2,307	1,224	1,083	Bara Shibkhola Forest
140	67	73	435	204	231	1,418	721	697	Gidda Pahar
64	31	33	114	60	54	232	131	101	St.Marys Goethals
73	36	37	227	114	113	530	283	247	Chaita Pani Tea Garden
5	2	3	315	169	146	543	313	230	Majua Tea Garden
14	9	5	140	64	76	221	113	108	Baman Dhura Forest
10	2	8	123	63	60	203	111	92	Chattakpur Forest

**VILLAGE PRIMARY
C D Block -**

Location code number	Name of Village	Illiterates			Total workers			Main workers		
		Persons	Males	Females	Persons	Males	Females	Persons	Males	Females
1	2	20	21	22	23	24	25	26	27	28
0008	Kurseong (Total)	24,701	9,135	15,566	34,118	21,858	12,260	25,193	16,183	9,010
0008	Kurseong (Rural)	22,233	8,292	13,941	29,865	18,674	11,191	22,173	13,913	8,260
0008	Kurseong (Urban)	2,468	843	1,625	4,253	3,184	1,069	3,020	2,270	750
RURAL										
306417	Dayal Thong(D.R.)Tea Garden	340	124	216	388	250	138	334	208	126
306418	Maharani Tea Garden	267	83	184	473	272	201	440	246	194
306419	Edenvale Tea Garden	30	13	17	63	32	31	55	24	31
306420	Sepoy Dhora(D.R.)Tea Garden	154	58	96	203	115	88	133	61	72
306421	Kharia Busty	126	45	81	236	185	51	202	161	41
306422	Singel Tea Garden	682	221	461	894	505	389	782	409	373
306423	Montiviot Tea Garden	127	39	88	281	156	125	265	144	121
306424	Karbia Tea Garden	143	33	110	214	116	98	172	81	91
306425	Castleton Tea Garden	226	80	146	337	188	149	323	179	144
306426	Spring Sidi Tea Garden	159	43	116	267	136	131	224	103	121
306427	Ambootia Tea Garden	1,299	426	873	1,713	881	832	1,164	577	587
306428	Makai Bari Tea Garden	381	130	251	577	273	304	561	262	299
306429	Punkhabari	139	47	92	157	75	82	151	71	80
306430	Longview Tea Garden	1,730	615	1,115	2,116	1,200	916	1,618	940	678
306431	Jamadar Bhita Khasmahal	903	363	540	1,039	724	315	501	398	103
306432	Balasan Forest				-----Un-inhabited-----					
306433	Garidhora (M.Bari)Tea Garden	1,282	521	761	1,374	728	646	878	513	365
306434	Saptiguri Khelaghar Tea Garden	214	75	139	319	164	155	130	74	56
306435	Pairikumari	322	129	193	241	156	85	189	131	58
306436	Simulbari Tea Garden	2,121	863	1,258	1,591	994	597	1,071	625	446
306437	Raki Forest				-----Un-inhabited-----					
306438	Bamonpokhari Forest	163	62	101	128	100	28	78	63	15
306439	Rohini Tea Garden	895	317	578	1,161	705	456	744	404	340
306440	Lama Gumba Forest				-----Un-inhabited-----					
306441	Selim Hill Tea Garden	233	75	158	370	189	181	337	161	176
306442	South Shibkhola Tea Garden	93	34	59	161	113	48	146	102	44
306443	Sukna Forest	29	7	22	49	39	10	46	36	10
306444	Kanyan				-----Un-inhabited-----					
306445	Sukna	181	68	113	266	205	61	199	162	37
306446	Mahanadi Forest	170	65	105	150	139	11	124	117	7
306447	Nurbang Tea Garden	376	135	241	473	241	232	461	233	228
306448	Sepoy Dhura Tea Garden	424	169	255	488	240	248	418	177	241
306449	Tindharia Tea Garden	298	109	189	470	266	204	357	195	162
306450	Gayabari Tea Garden	102	28	74	246	119	127	241	118	123
306451	Shibkhola Forest (Paglajhora)	30	8	22	40	27	13	29	18	11
306452	Lizziepur Tea Garden	495	149	346	637	343	294	536	285	251
306453	Mahanadi Tea Garden	283	86	197	649	366	283	508	292	216
306454	Jungpana Tea Garden	204	66	138	391	215	176	375	204	171
306455	North Shibkhola Tea Garden	358	134	224	272	242	30	240	213	27
306456	Bara Shibkhola Forest				-----Un-inhabited-----					
306457	Gidda Pahar	461	161	300	757	611	146	665	529	136
306458	St.Marys	187	62	125	528	368	160	404	285	119
306459	Goethals	42	19	23	80	60	20	72	54	18
306460	Chaita Pani Tea Garden	105	38	67	234	164	70	212	151	61
306461	Majua Tea Garden	134	38	96	208	124	84	174	100	74
306462	Baman Dhura Forest	53	17	36	67	63	4	64	60	4
306463	Chattakpur Forest	26	8	18	75	61	14	54	40	14

PRIMARY CENSUS ABSTRACT

CENSUS ABSTRACT
Kurseong

Industrial category of main workers													Name of Village 2
Cultivators			Agricultural labourers			Household industry workers			Other workers				
Persons	Males	Females	Persons	Males	Females	Persons	Males	Females	Persons	Males	Females		
29	30	31	32	33	34	35	36	37	38	39	40		
2,764	2,149	615	709	486	223	621	416	205	21,099	13,132	7,967	Kurseong (Total)	
2,758	2,145	613	697	480	217	549	363	186	18,169	10,925	7,244	Kurseong (Rural)	
6	4	2	12	6	6	72	53	19	2,930	2,207	723	Kurseong (Urban)	
RURAL													
-	-	-	-	-	-	3	2	1	331	206	125	Dayal Thong(D.R.)Tea Garden	
1	1	-	-	-	-	1	1	-	438	244	194	Maharani Tea Garden	
-	-	-	-	-	-	-	-	-	55	24	31	Edenvale Tea Garden	
-	-	-	1	-	1	-	-	-	132	61	71	Sepoy Dhora(D.R.)Tea Garden	
66	53	13	3	2	1	5	4	1	128	102	26	Kharia Busty	
3	2	1	2	-	2	-	-	-	777	407	370	Singel Tea Garden	
-	-	-	1	1	-	1	-	1	263	143	120	Montviot Tea Garden	
3	2	1	4	2	2	-	-	-	165	77	88	Karbia Tea Garden	
1	1	-	-	-	-	-	-	-	322	178	144	Castleton Tea Garden	
1	-	1	-	-	-	1	-	1	222	103	119	Spring Sidi Tea Garden	
4	1	3	4	-	4	10	6	4	1,146	570	576	Ambootia Tea Garden	
9	8	1	1	-	1	4	3	1	547	251	296	Makai Bari Tea Garden	
2	1	1	2	1	1	-	-	-	147	69	78	Punkhabari	
6	4	2	7	5	2	2	1	1	1,603	930	673	Longview Tea Garden	
77	63	14	15	12	3	16	12	4	393	311	82	Jamadar Bhita Khasmahal	
-----Un-inhabited-----													
7	4	3	1	-	1	3	3	-	867	506	361	Balasan Forest Garidhora (M.Bari)Tea Garden	
1	1	-	-	-	-	-	-	-	129	73	56	Saptiguri Khelaghar Tea Garden	
5	4	1	3	1	2	6	3	3	175	123	52	Pairikumari	
8	7	1	195	88	107	65	38	27	803	492	311	Simulbari Tea Garden	
-----Un-inhabited-----													
22	18	4	-	-	-	3	2	1	53	43	10	Bamonpokhari Forest	
220	121	99	28	13	15	172	76	96	324	194	130	Rohini Tea Garden	
-----Un-inhabited-----													
-	-	-	-	-	-	2	1	1	335	160	175	Lama Gumba Forest Selim Hill Tea Garden	
-	-	-	1	1	-	-	-	-	145	101	44	South Shibkhola Tea Garden	
1	-	1	-	-	-	-	-	-	45	36	9	Sukna Forest	
-----Un-inhabited-----													
4	2	2	1	1	-	5	4	1	189	155	34	Kanyan Sukna	
-	-	-	-	-	-	11	10	1	113	107	6	Mahanadi Forest	
-	-	-	13	13	-	1	1	-	447	219	228	Nurbang Tea Garden	
1	1	-	-	-	-	3	2	1	414	174	240	Sepoy Dhura Tea Garden	
9	4	5	-	-	-	10	9	1	338	182	156	Tindharia Tea Garden	
-	-	-	-	-	-	-	-	-	241	118	123	Gayabari Tea Garden	
-	-	-	-	-	-	-	-	-	29	18	11	Shibkhola Forest (Paglajhora)	
11	8	3	1	1	-	9	6	3	515	270	245	Lizziepur Tea Garden	
-	-	-	-	-	-	27	17	10	481	275	206	Mahanadi Tea Garden	
-	-	-	-	-	-	1	1	-	374	203	171	Jungpana Tea Garden	
2	2	-	87	83	4	5	5	-	146	123	23	North Shibkhola Tea Garden	
-----Un-inhabited-----													
17	17	-	13	13	-	5	5	-	630	494	136	Bara Shibkhola Forest	
7	6	1	1	-	1	3	3	-	393	276	117	Gidda Pahar	
-	-	-	-	-	-	1	1	-	71	53	18	St.Marys Goethals	
41	20	21	50	32	18	1	-	1	120	99	21	Chaitya Pani Tea Garden	
24	21	3	12	10	2	1	1	-	137	68	69	Majua Tea Garden	
-	-	-	-	-	-	-	-	-	64	60	4	Baman Dhura Forest	
-	-	-	1	-	1	-	-	-	53	40	13	Chattakpur Forest	

**VILLAGE PRIMARY
C D Block -**

Location code number	Name of Village	Industrial category								
		Marginal workers			Cultivators			Agricultural labourers		
		Persons	Males	Females	Persons	Males	Females	Persons	Males	Females
1	2	41	42	43	44	45	46	47	48	49
0008	Kurseong (Total)	8,925	5,675	3,250	905	535	370	984	666	318
0008	Kurseong (Rural)	7,692	4,761	2,931	890	528	362	950	642	308
0008	Kurseong (Urban)	1,233	914	319	15	7	8	34	24	10
RURAL										
306417	Dayal Thong(D.R.)Tea Garden	54	42	12	4	2	2	-	-	-
306418	Maharani Tea Garden	33	26	7	-	-	-	-	-	-
306419	Edenvale Tea Garden	8	8	-	-	-	-	-	-	-
306420	Sepoy Dhora(D.R.)Tea Garden	70	54	16	-	-	-	-	-	-
306421	Kharia Busty	34	24	10	4	4	-	1	1	-
306422	Singel Tea Garden	112	96	16	5	4	1	2	2	-
306423	Montiviot Tea Garden	16	12	4	-	-	-	-	-	-
306424	Karbia Tea Garden	42	35	7	1	-	1	-	-	-
306425	Castleton Tea Garden	14	9	5	-	-	-	-	-	-
306426	Spring Sidi Tea Garden	43	33	10	-	-	-	-	-	-
306427	Ambootia Tea Garden	549	304	245	18	12	6	29	27	2
306428	Makai Bari Tea Garden	16	11	5	2	-	2	-	-	-
306429	Punkhabari	6	4	2	-	-	-	-	-	-
306430	Longview Tea Garden	498	260	238	3	2	1	9	5	4
306431	Jamadar Bhita Khasmahal	538	326	212	15	9	6	33	14	19
306432	Balasan Forest	-----Un-inhabited-----								
306433	Garidhora (M.Bari)Tea Garden	496	215	281	1	-	1	3	1	2
306434	Saptiguri Khelaghar Tea Garden	189	90	99	-	-	-	-	-	-
306435	Pairikumari	52	25	27	-	-	-	-	-	-
306436	Simulbari Tea Garden	520	369	151	10	4	6	17	12	5
306437	Raki Forest	-----Un-inhabited-----								
306438	Bamonpokhari Forest	50	37	13	9	8	1	-	-	-
306439	Rohini Tea Garden	417	301	116	24	20	4	141	87	54
306440	Lama Gumba Forest	-----Un-inhabited-----								
306441	Selim Hill Tea Garden	33	28	5	5	4	1	2	2	-
306442	South Shibkhola Tea Garden	15	11	4	1	1	-	-	-	-
306443	Sukna Forest	3	3	-	-	-	-	-	-	-
306444	Kanyan	-----Un-inhabited-----								
306445	Sukna	67	43	24	-	-	-	-	-	-
306446	Mahanadi Forest	26	22	4	-	-	-	-	-	-
306447	Nurbang Tea Garden	12	8	4	-	-	-	-	-	-
306448	Sepoy Dhura Tea Garden	70	63	7	-	-	-	-	-	-
306449	Tindharia Tea Garden	113	71	42	10	7	3	1	1	-
306450	Gayabari Tea Garden	5	1	4	-	-	-	-	-	-
306451	Shibkhola Forest (Paglajhora)	11	9	2	-	-	-	-	-	-
306452	Lizziepur Tea Garden	101	58	43	13	11	2	3	2	1
306453	Mahanadi Tea Garden	141	74	67	2	2	-	-	-	-
306454	Jungpana Tea Garden	16	11	5	-	-	-	-	-	-
306455	North Shibkhola Tea Garden	32	29	3	7	6	1	13	12	1
306456	Bara Shibkhola Forest	-----Un-inhabited-----								
306457	Gidda Pahar	92	82	10	1	1	-	49	42	7
306458	St.Marys	124	83	41	2	-	2	1	1	-
306459	Goethals	8	6	2	1	1	-	3	2	1
306460	Chaita Pani Tea Garden	22	13	9	2	1	1	6	4	2
306461	Majua Tea Garden	34	24	10	6	4	2	23	17	6
306462	Baman Dhura Forest	3	3	-	-	-	-	-	-	-
306463	Chattakpur Forest	21	21	-	-	-	-	-	-	-

PRIMARY CENSUS ABSTRACT

CENSUS ABSTRACT

Kurseong

of marginal workers

Household industry workers			Other workers			Non-workers			Name of Village	Location code number
Persons	Males	Females	Persons	Males	Females	Persons	Males	Females		
50	51	52	53	54	55	56	57	58	2	1
292	174	118	6,744	4,300	2,444	60,229	25,172	35,057	Kurseong (Total)	0008
246	143	103	5,606	3,448	2,158	50,038	21,240	28,798	Kurseong (Rural)	0008
46	31	15	1,138	852	286	10,191	3,932	6,259	Kurseong (Urban)	0008
RURAL										
									Dayal Thong(D.R.)Tea Garden	306417
6	6	-	44	34	10	877	387	490	Maharani Tea Garden	306418
3	2	1	30	24	6	498	214	284	Edenvale Tea Garden	306419
-	-	-	8	8	-	101	46	55	Sepoy Dhora(D.R.)Tea Garden	306420
-	-	-	70	54	16	468	233	235	Kharia Busty	306421
1	-	1	28	19	9	566	224	342	Singel Tea Garden	306422
1	1	-	104	89	15	1,696	782	914	Montiviot Tea Garden	306423
-	-	-	16	12	4	462	201	261	Karbia Tea Garden	306424
-	-	-	41	35	6	333	144	189	Castleton Tea Garden	306425
-	-	-	14	9	5	442	191	251	Spring Sidi Tea Garden	306426
1	-	1	42	33	9	433	200	233	Ambootia Tea Garden	306427
13	10	3	489	255	234	3,098	1,463	1,635	Makai Bari Tea Garden	306428
-	-	-	14	11	3	712	350	362	Punkhabari	306429
-	-	-	6	4	2	185	83	102	Longview Tea Garden	306430
2	1	1	484	252	232	3,185	1,451	1,734	Jamadar Bhita	306431
8	6	2	482	297	185	1,996	775	1,221	Khasmahal	306432
-----Un-inhabited-----										
									Balasan Forest	306433
8	4	4	484	210	274	1,503	698	805	Garidhora (M.Bari)Tea Garden	306433
-	-	-	189	90	99	211	94	117	Saptiguri Khelaghar Tea Garden	306434
-	-	-	52	25	27	346	142	204	Pairikumari	306435
12	11	1	481	342	139	2,569	1,085	1,484	Simulbari Tea Garden	306436
-----Un-inhabited-----										
									Raki Forest	306437
3	3	-	38	26	12	488	213	275	Bamonpokhari Forest	306438
70	39	31	182	155	27	1,591	696	895	Rohini Tea Garden	306439
-----Un-inhabited-----										
									Lama Gumba Forest	306440
1	1	-	25	21	4	617	282	335	Selim Hill Tea Garden	306441
-	-	-	14	10	4	241	95	146	South Shibkhola Tea Garden	306442
-	-	-	3	3	-	102	34	68	Sukna Forest	306443
-----Un-inhabited-----										
									Kanyan	306444
1	1	-	66	42	24	745	275	470	Sukna	306445
2	1	1	24	21	3	330	101	229	Mahanadi Forest	306446
-	-	-	12	8	4	619	301	318	Nurbang Tea Garden	306447
									Sepoy Dhura Tea Garden	306448
4	3	1	66	60	6	624	306	318	Tindharia Tea Garden	306449
5	5	-	97	58	39	545	241	304	Gayabari Tea Garden	306450
-	-	-	5	1	4	214	119	95	Shibkhola Forest	306451
-	-	-	11	9	2	106	48	58	(Paglajhora)	306452
3	1	2	82	44	38	1,095	504	591	Lizziepur Tea Garden	306453
3	1	2	136	71	65	771	334	437	Mahanadi Tea Garden	306454
1	1	-	15	10	5	513	240	273	Jungpana Tea Garden	306455
									North Shibkhola Tea Garden	306455
-----Un-inhabited-----										
									Bara Shibkhola Forest	306456
2	2	-	40	37	3	2,011	774	1,237	Gidda Pahar	306457
4	3	1	117	79	38	1,077	415	662	St.Marys	306458
-	-	-	4	3	1	194	90	104	Goethals	306459
-	-	-	14	8	6	401	157	244	Chaita Pani Tea Garden	306460
-	-	-	5	3	2	469	227	242	Majua Tea Garden	306461
-	-	-	3	3	-	207	67	140	Baman Dhura Forest	306462
1	1	-	20	20	-	154	58	96	Chattakpur Forest	306463

VILLAGE PRIMARY
C D Block -

Location code number	Name of Village	Area of Village in hectares	Number of households	Total population (including institutional and houseless population)			Population in the age-group 0-6		
				Persons	Males	Females	Persons	Males	Females
1	2	3	4	5	6	7	8	9	10
306464	Upper Mamring Khasmahal	132.09	165	689	359	330	72	41	31
306465	Lower Mamring Khasmahal	239.87	283	1,479	773	706	154	70	84
306466	Toryak Khasmahal	439.09	269	1,250	659	591	123	68	55
306467	Mahal Diram Forest Mahal Diram Tea	3,209.59	244	1,086	559	527	105	63	42
306468	Garden	136.78	157	718	345	373	80	38	42
306469	Malotar Tea Garden	451.63	264	1,262	641	621	139	60	79
306470	Gitingy Tea Garden	206.39	88	353	192	161	36	20	16
306471	Simring Tea Garden	426.95	228	1,003	520	483	97	53	44
306472	Latpanechar Forest	1,362.99	166	725	357	368	75	38	37
306473	Sittong Khasmahal	627.67	605	3,098	1,626	1,472	317	151	166
306474	Barasit Tong Khasmahal	168.95	142	673	334	339	51	25	26
306475	Mangpu Cinchona Plantation	0.00	244	1,109	542	567	64	25	39
306476	Selpu Khasmahal	363.41	354	1,959	1,027	932	154	73	81
306477	Rolak Khasmahal	282.07	196	1,007	476	531	105	58	47
306478	Lonku Khasmahal	188.33	303	1,414	713	701	170	80	90
306479	Sittong Forest	3,189.76	632	2,930	1,468	1,462	225	113	112
306480	Gola Forest	0.00	-	-	-	-	-	-	-
306481	Choklong Forest	3,657.59							
306482	Champasari Forest	1,106.02	62	280	145	135	32	14	18
306483	Sukna Pratham Khanda	24.69	591	2,606	1,256	1,350	227	121	106
306484	Sukna Forest	322.65	122	566	270	296	60	26	34
306485	Paharu	70.01	33	177	90	87	3	1	2
306486	Chhota Adalpur	77.70	63	323	174	149	30	16	14
	Shalbari Chhat Dwitiya Khanda	6.88	11	25	16	9	2	1	1
306487									
306488	Mohanadi Forest	1,021.03	149	667	330	337	78	29	49
	URBAN								
306489	Cart Road (CT)	1,799.00	3,231	14,444	7,116	7,328	1,085	549	536

PRIMARY CENSUS ABSTRACT

CENSUS ABSTRACT

Kurseong

Scheduled Castes population			Scheduled Tribes population			Literates			Name of Village
Persons	Males	Females	Persons	Males	Females	Persons	Males	Females	
11	12	13	14	15	16	17	18	19	2
-	-	-	119	58	61	522	282	240	Upper Mamring Khasmahal
24	13	11	464	245	219	1,105	621	484	Lower Mamring Khasmahal
44	21	23	219	117	102	946	518	428	Toryak Khasmahal
27	17	10	751	384	367	794	425	369	Mahal Diram Forest Mahal Diram Tea Garden
40	19	21	1	-	1	512	276	236	Malotar Tea Garden
9	3	6	372	184	188	830	475	355	Gitingy Tea Garden
4	3	1	47	24	23	261	147	114	Simring Tea Garden
-	-	-	813	419	394	569	342	227	Latpanechar Forest
15	7	8	463	213	250	531	274	257	Sittong Khasmahal
12	6	6	930	482	448	2,259	1,268	991	Barasit Tong Khasmahal
78	33	45	43	20	23	590	303	287	Mangpu Cinchona Plantation
75	34	41	125	55	70	1,023	513	510	Selpu Khasmahal
82	40	42	315	157	158	1,654	904	750	Rolak Khasmahal
-	-	-	354	180	174	692	346	346	Lonku Khasmahal
73	35	38	490	247	243	1,008	536	472	Sittong Forest
192	92	100	1,057	540	517	2,223	1,216	1,007	Gola Forest
-	-	-	-	-	-	-	-	-	Choklong Forest
-----Un-inhabited-----									
4	2	2	16	7	9	188	110	78	Champasari Forest
382	182	200	505	235	270	2,073	1,051	1,022	Sukna Pratham Khanda
74	33	41	163	77	86	413	212	201	Sukna Forest
6	4	2	89	45	44	162	84	78	Paharu
49	24	25	59	30	29	272	155	117	Chhota Adalpur Shalbari Chhat Dwitiya Khanda
-	-	-	9	5	4	16	11	5	Mohanadi Forest
194	94	100	129	59	70	510	274	236	URBAN Cart Road (CT)
2,152	1,031	1,121	3,390	1,677	1,713	11,976	6,273	5,703	

VILLAGE PRIMARY
C D Block -

Location code number	Name of Village	Illiterates			Total workers			Main workers		
		Persons	Males	Females	Persons	Males	Females	Persons	Males	Females
1	2	20	21	22	23	24	25	26	27	28
306464	Upper Mamring Khasmahal	167	77	90	230	199	31	169	146	23
306465	Lower Mamring Khasmahal	374	152	222	541	434	107	344	276	68
306466	Toryak Khasmahal	304	141	163	434	340	94	240	209	31
306467	Mahal Diram Forest Mahal Diram Tea	292	134	158	424	294	130	348	260	88
306468	Garden	206	69	137	404	217	187	227	114	113
306469	Malotar Tea Garden	432	166	266	606	357	249	314	159	155
306470	Gitingy Tea Garden	92	45	47	193	102	91	192	102	90
306471	Simring Tea Garden	434	178	256	450	256	194	374	200	174
306472	Latpanechar Forest	194	83	111	266	167	99	107	76	31
306473	Sittong Khasmahal	839	358	481	1,120	798	322	900	653	247
306474	Barasit Tong Khasmahal	83	31	52	248	166	82	169	139	30
306475	Mangpu Cinchona Plantation	86	29	57	273	166	107	248	150	98
306476	Selpu Khasmahal	305	123	182	719	599	120	644	569	75
306477	Rolak Khasmahal	315	130	185	470	292	178	164	144	20
306478	Lonku Khasmahal	406	177	229	652	401	251	496	335	161
306479	Sittong Forest	707	252	455	1,121	716	405	693	474	219
306480	Gola Forest	-	-	-	-	-	-	-	-	-
306481	Choklong Forest	-----Un-inhabited-----								
306482	Champasari Forest	92	35	57	86	74	12	7	6	1
306483	Sukna Pratham Khanda	533	205	328	664	507	157	467	363	104
306484	Sukna Forest	153	58	95	175	117	58	93	68	25
306485	Paharu	15	6	9	42	29	13	31	23	8
306486	Chhota Adalpur Shalbari Chhat Dwitiya	51	19	32	130	95	35	69	61	8
306487	Khanda	9	5	4	12	11	1	11	11	-
306488	Mohanadi Forest	157	56	101	222	187	35	189	169	20
URBAN										
306489	Cart Road (CT)	2,468	843	1,625	4,253	3,184	1,069	3,020	2,270	750

PRIMARY CENSUS ABSTRACT

CENSUS ABSTRACT
Kurseong

Industrial category of main workers													Name of Village
Cultivators			Agricultural labourers			Household industry workers			Other workers				
Persons	Males	Females	Persons	Males	Females	Persons	Males	Females	Persons	Males	Females		
29	30	31	32	33	34	35	36	37	38	39	40		
												Upper Mamring	
119	112	7	1	1	-	1	1	-	48	32	16	Khasmahal	
												Lower Mamring	
147	128	19	52	41	11	4	4	-	141	103	38	Khasmahal	
161	154	7	17	17	-	1	1	-	61	37	24	Toryak Khasmahal	
2	1	1	6	5	1	6	6	-	334	248	86	Mahal Diram Forest	
												Mahal Diram Tea	
-	-	-	-	-	-	-	-	-	227	114	113	Garden	
5	4	1	-	-	-	-	-	-	309	155	154	Malotar Tea Garden	
-	-	-	-	-	-	-	-	-	192	102	90	Gitingy Tea Garden	
2	1	1	-	-	-	16	15	1	356	184	172	Simring Tea Garden	
2	2	-	-	-	-	-	-	-	105	74	31	Latpanechar Forest	
748	543	205	8	7	1	23	15	8	121	88	33	Sittong Khasmahal	
												Barasit Tong Khasmahal	
56	44	12	-	-	-	54	48	6	59	47	12	Mangpu Cinchona	
-	-	-	-	-	-	1	1	-	247	149	98	Plantation	
512	470	42	40	33	7	-	-	-	92	66	26	Selpu Khasmahal	
135	126	9	2	1	1	3	3	-	24	14	10	Rolak Khasmahal	
283	167	116	13	11	2	10	7	3	190	150	40	Lonku Khasmahal	
1	1	-	21	19	2	1	1	-	670	453	217	Sittong Forest	
-	-	-	-	-	-	-	-	-	-	-	-	Gola Forest	
												-----Un-inhabited-----	
-	-	-	-	-	-	-	-	-	7	6	1	Champasari Forest	
5	3	2	2	1	1	3	1	2	457	358	99	Sukna Pratham Khanda	
15	8	7	64	48	16	11	9	2	3	3	-	Sukna Forest	
4	4	-	18	14	4	5	2	3	4	3	1	Paharu	
5	3	2	5	3	2	32	31	1	27	24	3	Chhota Adalpur	
												Shalbari Chhat Dwitiya	
-	-	-	-	-	-	-	-	-	11	11	-	Khanda	
3	2	1	1	-	1	1	1	-	184	166	18	Mohanadi Forest	
												URBAN	
6	4	2	12	6	6	72	53	19	2,930	2,207	723	Cart Road (CT)	

VILLAGE PRIMARY
C D Block -

Location code number	Name of Village	Industrial category								
		Marginal workers			Cultivators			Agricultural labourers		
		Persons	Males	Females	Persons	Males	Females	Persons	Males	Females
1	2	41	42	43	44	45	46	47	48	49
306464	Upper Mamring Khasmahal	61	53	8	2	2	-	42	35	7
306465	Lower Mamring Khasmahal	197	158	39	23	15	8	122	103	19
306466	Toryak Khasmahal	194	131	63	4	4	-	172	112	60
306467	Mahal Diram Forest Mahal Diram Tea Garden	76	34	42	34	14	20	13	5	8
306468	Malotar Tea Garden	177	103	74	-	-	-	-	-	-
306469	Gitingy Tea Garden	292	198	94	123	111	12	-	-	-
306470	Simring Tea Garden	1	-	1	1	-	1	-	-	-
306471	Latpanechar Forest	76	56	20	-	-	-	23	20	3
306472	Sittong Khasmahal	159	91	68	46	36	10	-	-	-
306473	Barasit Tong Khasmahal	220	145	75	112	72	40	42	27	15
306474	Mangpu Cinchona Plantation	79	27	52	61	10	51	5	5	-
306475	Selpu Khasmahal	25	16	9	1	1	-	-	-	-
306476	Rolak Khasmahal	75	30	45	12	5	7	50	17	33
306477	Lonku Khasmahal	306	148	158	276	121	155	11	11	-
306478	Sittong Forest	156	66	90	27	19	8	48	24	24
306479	Gola Forest	428	242	186	3	3	-	49	26	23
306480	Choklong Forest	-	-	-	-	-	-	-	-	-
306481	Champasari Forest	-	-	-	-----Un-inhabited-----					
306482	Sukna Pratham Khanda	79	68	11	5	3	2	17	15	2
306483	Sukna Forest	197	144	53	5	4	1	2	-	2
306484	Paharu	82	49	33	7	4	3	12	7	5
306485	Chhota Adalpur	11	6	5	-	-	-	4	1	3
306486	Shalbari Chhat Dwitiya Khanda	61	34	27	2	1	1	2	2	-
306487	Mohanadi Forest	1	-	1	-	-	-	-	-	-
306488	URBAN	33	18	15	-	-	-	-	-	-
306489	Cart Road (CT)	1,233	914	319	15	7	8	34	24	10

PRIMARY CENSUS ABSTRACT

CENSUS ABSTRACT
Kurseong

of marginal workers

Household industry workers			Other workers			Non-workers			Name of Village	Location code number
Persons	Males	Females	Persons	Males	Females	Persons	Males	Females		
50	51	52	53	54	55	56	57	58	2	1
-	-	-	17	16	1	459	160	299	Upper Mamring Khasmahal	306464
1	1	-	51	39	12	938	339	599	Lower Mamring Khasmahal	306465
2	1	1	16	14	2	816	319	497	Toryak Khasmahal	306466
1	1	-	28	14	14	662	265	397	Mahal Diram Forest	306467
1	1	-	176	102	74	314	128	186	Mahal Diram Tea Garden	306468
-	-	-	169	87	82	656	284	372	Malotar Tea Garden	306469
-	-	-	-	-	-	160	90	70	Gitingy Tea Garden	306470
2	2	-	51	34	17	553	264	289	Simring Tea Garden	306471
-	-	-	113	55	58	459	190	269	Latpanechar Forest	306472
4	1	3	62	45	17	1,978	828	1,150	Sittong Khasmahal	306473
10	9	1	3	3	-	425	168	257	Barasit Tong Khasmahal	306474
-	-	-	24	15	9	836	376	460	Mangpu Cinchona Plantation	306475
-	-	-	13	8	5	1,240	428	812	Selpu Khasmahal	306476
2	-	2	17	16	1	537	184	353	Rolak Khasmahal	306477
41	5	36	40	18	22	762	312	450	Lonku Khasmahal	306478
4	1	3	372	212	160	1,809	752	1,057	Sittong Forest	306479
-	-	-	-	-	-	-	-	-	Gola Forest	306480
-----Un-inhabited-----									Choklong Forest	306481
-	-	-	57	50	7	194	71	123	Champasari Forest	306482
3	2	1	187	138	49	1,942	749	1,193	Sukna Pratham Khanda	306483
4	4	-	59	34	25	391	153	238	Sukna Forest	306484
1	1	-	6	4	2	135	61	74	Paharu	306485
14	10	4	43	21	22	193	79	114	Chhota Adalpur	306486
-	-	-	1	-	1	13	5	8	Shalbari Chhat Dwitiya Khanda	306487
-	-	-	33	18	15	445	143	302	Mohanadi Forest	306488
URBAN										
46	31	15	1,138	852	286	10,191	3,932	6,259	Cart Road (CT)	306489

VILLAGE PRIMARY
C D Block -

Location code number	Name of Village	Area of Village in hectares	Number of households	Total population (including institutional and houseless population)			Population in the age-group 0-6		
				Persons	Males	Females	Persons	Males	Females
1	2	3	4	5	6	7	8	9	10
0009	Matigara (Total)	13,260.52	42,666	197,278	101,023	96,255	24,760	12,519	12,241
0009	Matigara (Rural)	12,062.14	28,571	135,583	69,884	65,699	17,860	8,966	8,894
0009	Matigara (Urban)	1,198.38	14,095	61,695	31,139	30,556	6,900	3,553	3,347
RURAL									
306490	Sitong Forest	388.50					-----Un-inhabited-----		
306491	Sivok Hill Forest	1,479.95	76	321	164	157	48	23	25
306492	Sivoke Forest	1,395.37	224	1,045	557	488	131	74	57
306493	Kamala Barir Chhat	25.50	57	264	134	130	34	19	15
306494	Khok Long Chaat	36.83	11	52	30	22	8	2	6
306495	Khoklong	119.38	136	737	352	385	91	49	42
	Bara Adalpur Dwitiya								
306496	Khanda	183.32	86	419	202	217	53	25	28
306497	Khaprail	451.63	832	4,004	2,103	1,901	580	293	287
306498	Patan Jharer Chhat	14.16					-----Un-inhabited-----		
306499	Fulbari Chhat	29.54					-----Un-inhabited-----		
306500	Patan Chhat	71.23					-----Un-inhabited-----		
306501	Patan	50.18	31	142	69	73	21	10	11
306502	Fulbari Pataner Chhat	65.96	50	234	123	111	31	16	15
306503	Ruhinir Chhat	18.21	17	98	42	56	20	8	12
306504	Khopalasi	170.37	987	5,284	2,934	2,350	500	257	243
306505	Jhauguri	88.22	155	767	365	402	107	43	64
306506	Jhauguri Chhat	77.30	28	147	74	73	27	18	9
306507	Rajpauri	210.44	414	2,018	1,033	985	285	142	143
306508	Chamtuguri Chhat	19.02	266	1,267	653	614	179	92	87
306509	Chamta	193.44	700	3,446	1,838	1,608	371	188	183
306510	Panchanai	135.97	1,047	5,105	2,562	2,543	567	302	265
306511	Nunu Bairagi	120.60	73	364	184	180	46	20	26
306512	Nunu Bairagi Chhat	74.46					-----Un-inhabited-----		
306513	Mohorgon Tea Garden	854.30	673	3,169	1,503	1,666	422	210	212
306514	Purba Karai Barir Chhat	49.78	68	314	165	149	41	20	21
306515	Galmakhari	48.97	11	45	17	28	9	2	7
306516	Champasari	99.15					-----Un-inhabited-----		
306517	Champasari Chhat	7.28	15	96	45	51	14	6	8
306518	Duramarir Chhat	17.00					-----Un-inhabited-----		
306519	Purba Pasunathbarua	3.24					-----Un-inhabited-----		
306520	Pachim Pasunath Barua	1.21					-----Un-inhabited-----		
306521	Karaibari	158.64	237	1,183	606	577	139	68	71
306522	Dariagramer Chhat	7.69					-----Un-inhabited-----		
306523	Sisabari	127.07	214	1,085	550	535	117	66	51
306524	Rupan Chhat	2.43	50	238	131	107	25	14	11
306525	Palash	221.77	884	4,204	2,115	2,089	605	289	316
306526	Kalabari	77.70	315	1,482	766	716	189	93	96
306527	Malahar	35.21	71	376	192	184	52	29	23
306528	Mahishmari	218.94	1,275	6,010	3,034	2,976	756	378	378
306529	Jadubhitar Chhat	64.75	257	1,242	618	624	140	60	80
306530	Damragayer Chhat	25.09					-----Un-inhabited-----		
306531	Mahatram	139.62	274	1,299	651	648	191	90	101
306532	Udaysing	256.98	423	2,092	1,015	1,077	317	152	165
	Salbari Chhat Pratham								
306533	Khanda	6.88	21	107	53	54	9	4	5
306534	Dhukuria	242.00	369	1,783	882	901	230	116	114
306535	Nichitpur	167.95	192	990	483	507	125	58	67
306536	Baniakhari	171.99	1,066	5,088	2,591	2,497	774	392	382
306537	Guria	155.00	617	2,913	1,503	1,410	367	188	179
306538	Nimai	198.70	832	3,816	1,920	1,896	594	302	292
306539	Jugibhita	208.41	321	1,528	755	773	220	103	117
306540	Panchakulguri	181.70	503	2,485	1,232	1,253	376	185	191
306541	Gouri	107.65	98	428	229	199	71	45	26
306542	Pataner Chhat	46.13					-----Un-inhabited-----		
306543	Lalsara Chhat	30.76	108	551	272	279	72	35	37

**VILLAGE PRIMARY
C D Block -**

Location code number	Name of Village	Illiterates			Total workers			Main workers		
		Persons	Males	Females	Persons	Males	Females	Persons	Males	Females
1	2	20	21	22	23	24	25	26	27	28
0009	Matigara (Total)	68,272	28,671	39,601	75,367	55,244	20,123	66,816	50,870	15,946
0009	Matigara (Rural)	50,896	21,381	29,515	52,036	38,064	13,972	46,011	34,702	11,309
0009	Matigara (Urban)	17,376	7,290	10,086	23,331	17,180	6,151	20,805	16,168	4,637
RURAL										
306490	Sitong Forest	-----Un-inhabited-----								
306491	Sivok Hill Forest	94	38	56	130	95	35	59	53	6
306492	Sivoke Forest	311	134	177	394	307	87	74	61	13
306493	Kamala Barir Chhat	104	39	65	84	71	13	17	16	1
306494	Khok Long Chaat	35	18	17	18	15	3	-	-	-
306495	Khoklong	335	132	203	229	181	48	186	157	29
Bara Adalpur Dwitiya										
306496	Khanda	230	82	148	188	96	92	181	91	90
306497	Khaprail	1,724	722	1,002	1,639	1,212	427	1,421	1,080	341
306498	Patan Jharer Chhat	-----Un-inhabited-----								
306499	Fulbari Chhat	-----Un-inhabited-----								
306500	Patan Chhat	-----Un-inhabited-----								
306501	Patan	74	36	38	49	35	14	49	35	14
306502	Fulbari Pataner Chhat	139	64	75	110	65	45	110	65	45
306503	Ruhinir Chhat	50	22	28	33	21	12	20	15	5
306504	Khopalasi	1,213	499	714	1,930	1,647	283	1,697	1,485	212
306505	Jhauguri	357	142	215	279	184	95	269	178	91
306506	Jhauguri Chhat	58	31	27	47	30	17	47	30	17
306507	Rajpairi	961	401	560	847	568	279	726	505	221
306508	Chamtaguri Chhat	539	213	326	457	324	133	314	242	72
306509	Chamta	1,193	449	744	1,712	1,109	603	1,259	829	430
306510	Panchanai	1,379	572	807	1,739	1,270	469	1,587	1,177	410
306511	Nunu Bairagi	142	57	85	131	95	36	131	95	36
306512	Nunu Bairagi Chhat	-----Un-inhabited-----								
306513	Mohorgon Tea Garden	1,465	553	912	1,558	795	763	1,501	771	730
306514	Purba Karai Barir Chhat	109	44	65	99	83	16	18	14	4
306515	Galmakhari	19	5	14	12	11	1	1	1	-
306516	Champasari	-----Un-inhabited-----								
306517	Champasari Chhat	25	12	13	21	19	2	11	11	-
306518	Duramarir Chhat	-----Un-inhabited-----								
306519	Purba Pasunathbarua	-----Un-inhabited-----								
306520	Pachim Pasunath Barua	-----Un-inhabited-----								
306521	Karaibari	446	181	265	329	279	50	225	196	29
306522	Dariagramer Chhat	-----Un-inhabited-----								
306523	Sisabari	430	187	243	393	282	111	330	261	69
306524	Rupan Chhat	131	62	69	98	68	30	67	53	14
306525	Palash	2,095	929	1,166	1,456	1,161	295	1,301	1,065	236
306526	Kalabari	407	158	249	446	382	64	370	327	43
306527	Malahar	114	45	69	110	81	29	84	63	21
306528	Mahishmari	2,483	1,000	1,483	2,518	1,537	981	2,225	1,373	852
306529	Jadubhitar Chhat	301	107	194	388	300	88	312	255	57
306530	Damragayer Chhat	-----Un-inhabited-----								
306531	Mahatram	639	247	392	540	328	212	456	295	161
306532	Udaysing	1,031	434	597	769	526	243	641	474	167
Salbari Chhat Pratham										
306533	Khanda	47	20	27	32	27	5	29	25	4
306534	Dhukuria	603	237	366	667	455	212	577	401	176
306535	Nichitpur	488	183	305	448	250	198	374	214	160
306536	Baniakhari	2,239	976	1,263	2,180	1,433	747	2,105	1,404	701
306537	Guria	1,127	494	633	1,031	801	230	949	767	182
306538	Nimai	1,619	652	967	1,533	1,001	532	1,410	947	463
306539	Jugibhita	651	274	377	454	381	73	408	357	51
306540	Panchakulguri	1,097	460	637	842	645	197	786	615	171
306541	Gouri	214	92	122	180	101	79	116	61	55
306542	Pataner Chhat	-----Un-inhabited-----								
306543	Lalsara Chhat	204	80	124	193	147	46	161	132	29

PRIMARY CENSUS ABSTRACT

CENSUS ABSTRACT

Matigara

Industrial category of main workers													Name of Village 2
Cultivators			Agricultural labourers			Household industry workers			Other workers				
Persons	Males	Females	Persons	Males	Females	Persons	Males	Females	Persons	Males	Females		
29	30	31	32	33	34	35	36	37	38	39	40		
1,510	1,183	327	747	522	225	1,446	1,075	371	63,113	48,090	15,023	Matigara (Total)	
1,477	1,154	323	676	459	217	922	711	211	42,936	32,378	10,558	Matigara (Rural)	
33	29	4	71	63	8	524	364	160	20,177	15,712	4,465	Matigara (Urban)	
-----Un-inhabited-----													RURAL
-	-	-	-	-	-	-	-	-	59	53	6	Sitong Forest	
3	2	1	4	3	1	2	1	1	65	55	10	Sivoke Forest	
1	-	1	1	1	-	-	-	-	15	15	-	Kamala Barir Chhat	
-	-	-	-	-	-	-	-	-	-	-	-	Khok Long Chaat	
6	5	1	1	1	-	1	1	-	178	150	28	Khoklong	
-	-	-	1	-	1	-	-	-	180	91	89	Bara Adalpur Dwitiya	
8	7	1	11	9	2	11	10	1	1,391	1,054	337	Khapraill	
-----Un-inhabited-----													Patan Jharer Chhat
-----Un-inhabited-----													Fulbari Chhat
-----Un-inhabited-----													Patan Chhat
-	-	-	3	2	1	-	-	-	46	33	13	Patan	
-	-	-	-	-	-	-	-	-	110	65	45	Fulbari Pataner Chhat	
-	-	-	-	-	-	-	-	-	20	15	5	Ruhinir Chhat	
15	12	3	13	13	-	37	27	10	1,632	1,433	199	Khopalasi	
4	4	-	-	-	-	-	-	-	265	174	91	Jhauguri	
-	-	-	-	-	-	6	2	4	41	28	13	Jhauguri Chhat	
74	42	32	159	96	63	4	3	1	489	364	125	Rajpauri	
2	1	1	2	2	-	6	5	1	304	234	70	Chamtaguri Chhat	
29	24	5	6	2	4	-	-	-	1,224	803	421	Chamta	
22	8	14	14	10	4	15	14	1	1,536	1,145	391	Panchanai	
1	1	-	5	3	2	-	-	-	125	91	34	Nunu Bairagi	
-----Un-inhabited-----													Nunu Bairagi Chhat
7	4	3	12	6	6	1	1	-	1,481	760	721	Mohorgon Tea Garden	
-	-	-	-	-	-	2	2	-	16	12	4	Purba Karai Barir Chhat	
-	-	-	-	-	-	-	-	-	1	1	-	Galmakhari	
-----Un-inhabited-----													Champasari
-	-	-	-	-	-	1	1	-	10	10	-	Champasari Chhat	
-----Un-inhabited-----													Duramarir Chhat
-----Un-inhabited-----													Purba Pasunathbarua
-----Un-inhabited-----													Pachim Pasunath Barua
24	23	1	7	5	2	10	9	1	184	159	25	Karaibari	
-----Un-inhabited-----													Dariagramer Chhat
89	80	9	63	29	34	2	-	2	176	152	24	Sisabari	
46	39	7	6	2	4	1	1	-	14	11	3	Rupan Chhat	
163	131	32	44	34	10	16	9	7	1,078	891	187	Palash	
15	15	-	3	2	1	6	6	-	346	304	42	Kalabari	
-	-	-	7	5	2	1	1	-	76	57	19	Malahar	
61	44	17	23	11	12	8	7	1	2,133	1,311	822	Mahishmari	
85	67	18	13	8	5	33	27	6	181	153	28	Jadubhitar Chhat	
-----Un-inhabited-----													Damragayer Chhat
3	1	2	-	-	-	5	5	-	448	289	159	Mahatram	
10	9	1	1	1	-	26	20	6	604	444	160	Udaysing	
-	-	-	2	2	-	-	-	-	27	23	4	Salbari Chhat Pratham	
28	26	2	7	5	2	185	120	65	357	250	107	Dhukuria	
1	1	-	-	-	-	-	-	-	373	213	160	Nichitpur	
39	17	22	1	1	-	49	34	15	2,016	1,352	664	Baniakhari	
26	22	4	3	2	1	4	4	-	916	739	177	Guria	
49	38	11	3	2	1	16	15	1	1,342	892	450	Nimai	
51	50	1	21	16	5	10	9	1	326	282	44	Jugibhita	
62	47	15	3	2	1	6	5	1	715	561	154	Panchakulguri	
-	-	-	-	-	-	-	-	-	116	61	55	Gouri	
-----Un-inhabited-----													Pataner Chhat
23	19	4	4	3	1	1	1	-	133	109	24	Lalsara Chhat	

**VILLAGE PRIMARY
C D Block -**

Location code number	Name of Village	Industrial category								
		Marginal workers			Cultivators			Agricultural labourers		
		Persons	Males	Females	Persons	Males	Females	Persons	Males	Females
1	2	41	42	43	44	45	46	47	48	49
0009	Matigara (Total)	8,551	4,374	4,177	342	171	171	217	104	113
0009	Matigara (Rural)	6,025	3,362	2,663	303	157	146	201	101	100
0009	Matigara (Urban)	2,526	1,012	1,514	39	14	25	16	3	13
	RURAL									
306490	Sitong Forest				-----Un-inhabited-----					
306491	Sivok Hill Forest	71	42	29	3	-	3	-	-	-
306492	Sivoke Forest	320	246	74	4	4	-	9	7	2
306493	Kamala Barir Chhat	67	55	12	-	-	-	-	-	-
306494	Khok Long Chaat	18	15	3	1	1	-	-	-	-
306495	Khoklong	43	24	19	1	1	-	1	-	1
	Bara Adalpur Dwitiya									
306496	Khanda	7	5	2	-	-	-	-	-	-
306497	Khaprail	218	132	86	7	1	6	1	1	-
306498	Patan Jharer Chhat				-----Un-inhabited-----					
306499	Fulbari Chhat				-----Un-inhabited-----					
306500	Patan Chhat				-----Un-inhabited-----					
306501	Patan	-	-	-	-	-	-	-	-	-
306502	Fulbari Pataner Chhat	-	-	-	-	-	-	-	-	-
306503	Ruhinir Chhat	13	6	7	1	-	1	-	-	-
306504	Khopalasi	233	162	71	12	10	2	1	-	1
306505	Jhauguri	10	6	4	-	-	-	-	-	-
306506	Jhauguri Chhat	-	-	-	-	-	-	-	-	-
306507	Rajpauri	121	63	58	20	6	14	10	6	4
306508	Chamtarguri Chhat	143	82	61	2	1	1	3	1	2
306509	Chamta	453	280	173	3	2	1	13	5	8
306510	Panchanai	152	93	59	4	2	2	3	1	2
306511	Nunu Bairagi	-	-	-	-	-	-	-	-	-
306512	Nunu Bairagi Chhat				-----Un-inhabited-----					
306513	Mohorgon Tea Garden	57	24	33	1	-	1	-	-	-
306514	Purba Karai Barir Chhat	81	69	12	4	4	-	1	1	-
306515	Galmakhari	11	10	1	1	1	-	5	5	-
306516	Champasari				-----Un-inhabited-----					
306517	Champasari Chhat	10	8	2	-	-	-	-	-	-
306518	Duramarir Chhat				-----Un-inhabited-----					
306519	Purba Pasunathbarua				-----Un-inhabited-----					
306520	Pachim Pasunath Barua				-----Un-inhabited-----					
306521	Karaibari	104	83	21	9	4	5	12	10	2
306522	Dariagramer Chhat				-----Un-inhabited-----					
306523	Sisabari	63	21	42	13	11	2	31	6	25
306524	Rupan Chhat	31	15	16	8	7	1	6	2	4
306525	Palash	155	96	59	9	4	5	7	7	-
306526	Kalabari	76	55	21	1	-	1	1	-	1
306527	Malahar	26	18	8	1	1	-	2	2	-
306528	Mahishmari	293	164	129	19	13	6	9	5	4
306529	Jadubhitar Chhat	76	45	31	6	3	3	5	4	1
306530	Damragayer Chhat				-----Un-inhabited-----					
306531	Mahatram	84	33	51	-	-	-	-	-	-
306532	Udaysing	128	52	76	2	1	1	3	-	3
	Salbari Chhat Pratham									
306533	Khanda	3	2	1	1	-	1	1	1	-
306534	Dhukuria	90	54	36	9	7	2	4	3	1
306535	Nichitpur	74	36	38	2	1	1	2	1	1
306536	Baniakhari	75	29	46	2	1	1	1	-	1
306537	Guria	82	34	48	24	10	14	2	1	1
306538	Nimai	123	54	69	16	8	8	5	2	3
306539	Jugibhita	46	24	22	4	1	3	6	2	4
306540	Panchakulguri	56	30	26	10	4	6	1	-	1
306541	Gouri	64	40	24	-	-	-	-	-	-
306542	Pataner Chhat				-----Un-inhabited-----					
306543	Lalsara Chhat	32	15	17	1	-	1	-	-	-

PRIMARY CENSUS ABSTRACT

CENSUS ABSTRACT

Matigara

of marginal workers

Household industry workers			Other workers			Non-workers			Name of Village	Location code number
Persons	Males	Females	Persons	Males	Females	Persons	Males	Females		
50	51	52	53	54	55	56	57	58	2	1
319	120	199	7,673	3,979	3,694	121,911	45,779	76,132	Matigara (Total)	0009
215	110	105	5,306	2,994	2,312	83,547	31,820	51,727	Matigara (Rural)	0009
104	10	94	2,367	985	1,382	38,364	13,959	24,405	Matigara (Urban)	0009
RURAL										
-----Un-inhabited-----										
									Sitong Forest	306490
17	8	9	51	34	17	191	69	122	Sivok Hill Forest	306491
23	19	4	284	216	68	651	250	401	Sivoke Forest	306492
-	-	-	67	55	12	180	63	117	Kamala Barir Chhat	306493
-	-	-	17	14	3	34	15	19	Khok Long Chaat	306494
-	-	-	41	23	18	508	171	337	Khoklong	306495
									Bara Adalpur Dwitiya	
-	-	-	7	5	2	231	106	125	Khanda	306496
36	26	10	174	104	70	2,365	891	1,474	Khaprail	306497
-----Un-inhabited-----										
-----Un-inhabited-----										
-----Un-inhabited-----										
-	-	-	-	-	-	93	34	59	Patan	306501
-	-	-	-	-	-	124	58	66	Fulbari Pataner Chhat	306502
-	-	-	12	6	6	65	21	44	Ruhinir Chhat	306503
3	1	2	217	151	66	3,354	1,287	2,067	Khopalasi	306504
-	-	-	10	6	4	488	181	307	Jhauguri	306505
-	-	-	-	-	-	100	44	56	Jhauguri Chhat	306506
3	1	2	88	50	38	1,171	465	706	Rajpairi	306507
-	-	-	138	80	58	810	329	481	Chamtaguri Chhat	306508
-	-	-	437	273	164	1,734	729	1,005	Chamta	306509
1	1	-	144	89	55	3,366	1,292	2,074	Panchanai	306510
-	-	-	-	-	-	233	89	144	Nunu Bairagi	306511
-----Un-inhabited-----										
-	-	-	56	24	32	1,611	708	903	Nunu Bairagi Chhat	306512
-	-	-	76	64	12	215	82	133	Mohorgon Tea Garden	306513
-	-	-	5	4	1	33	6	27	Purba Karai Barir Chhat	306514
-	-	-	5	4	1	33	6	27	Galmakhari	306515
-----Un-inhabited-----										
1	1	-	9	7	2	75	26	49	Champasari	306516
-----Un-inhabited-----										
-----Un-inhabited-----										
-----Un-inhabited-----										
12	9	3	71	60	11	854	327	527	Champasari Chhat	306517
-----Un-inhabited-----										
1	-	1	18	4	14	692	268	424	Duramarir Chhat	306518
-	-	-	17	6	11	140	63	77	Purba Pasunathbarua	306519
-----Un-inhabited-----										
6	5	1	133	80	53	2,748	954	1,794	Pachim Pasunath Barua	306520
-----Un-inhabited-----										
-	-	-	74	55	19	1,036	384	652	Karaibari	306521
5	4	1	18	11	7	266	111	155	Dariagramer Chhat	306522
8	2	6	257	144	113	3,492	1,497	1,995	Sisabari	306523
2	2	-	63	36	27	854	318	536	Rupan Chhat	306524
-----Un-inhabited-----										
2	2	-	82	31	51	759	323	436	Palash	306525
1	1	-	122	50	72	1,323	489	834	Kalabari	306526
-----Un-inhabited-----										
-	-	-	1	1	-	75	26	49	Malahar	306527
4	1	3	73	43	30	1,116	427	689	Mahishmari	306528
-	-	-	70	34	36	542	233	309	Jadubhitar Chhat	306529
2	-	2	70	28	42	2,908	1,158	1,750	Damragayer Chhat	306530
2	1	1	54	22	32	1,882	702	1,180	Mahatram	306531
10	8	2	92	36	56	2,283	919	1,364	Udaysing	306532
2	1	1	34	20	14	1,074	374	700	Salbari Chhat Pratham	306533
2	1	1	43	25	18	1,643	587	1,056	Khanda	306534
-	-	-	64	40	24	248	128	120	Dhukuria	306535
-----Un-inhabited-----										
-	-	-	31	15	16	358	125	233	Nichitpur	306536
-----Un-inhabited-----										
-	-	-							Baniakhari	306537
-----Un-inhabited-----										
-	-	-							Guria	306538
-----Un-inhabited-----										
-	-	-							Nimai	306539
-----Un-inhabited-----										
-	-	-							Jugibhita	306540
-----Un-inhabited-----										
-	-	-							Panchakulguri	306541
-----Un-inhabited-----										
-	-	-							Gouri	306542
-----Un-inhabited-----										
-	-	-							Pataner Chhat	306543
-----Un-inhabited-----										
-	-	-							Lalsara Chhat	306544

VILLAGE PRIMARY
C D Block -

Location code number	Name of Village	Area of Village in hectares	Number of households	Total population (including institutional and houseless population)			Population in the age-group 0-6			
				Persons	Males	Females	Persons	Males	Females	
1	2	3	4	5	6	7	8	9	10	
306544	Dumriguri Chhat	59.89	207	950	487	463	135	68	67	
306545	Bataliguri	87.82	72	362	187	175	40	21	19	
306546	Lachka	75.27	225	1,126	559	567	126	53	73	
306547	Rangia	300.28	823	3,682	1,848	1,834	522	253	269	
306548	Nengtichhara	86.20	702	3,182	1,636	1,546	443	211	232	
306549	Kawakhari	79.32	825	3,676	2,000	1,676	366	204	162	
306550	Pelku	121.00	623	3,112	1,786	1,326	367	186	181	
306551	Thiknikata	124.24	751	3,294	1,660	1,634	337	158	179	
306552	Kauakhali	182.11	1,526	6,615	3,342	3,273	873	427	446	
306553	Kalam	195.06	1,237	5,664	3,280	2,384	610	328	282	
306554	Patiram	180.89	1,762	8,315	4,310	4,005	1,177	603	574	
306555	Tomba	146.50	1,935	9,632	5,038	4,594	1,375	695	680	
306556	Matigarahat	28.73	894	4,710	2,413	2,297	654	329	325	
306557	Gaurcharan	234.31	936	4,124	2,091	2,033	651	323	328	
306558	Bara Gharia	289.76	811	3,744	1,875	1,869	519	260	259	
306559	Daknikata (P)	269.52	994	4,497	2,296	2,201	638	324	314	
306560	Foutsingher Chhat	23.47			-----Un-inhabited-----					
306561	Ujanu (P)	224.20	164	660	329	331	73	37	36	
URBAN										
306562	Kalkut (CT)	148.12	1,991	9,184	4,765	4,419	1,102	575	527	
306563	Tari (CT)	163.90	3,086	14,558	7,335	7,223	2,009	1,011	998	
306564	Bairatisal (CT)	251.00	1,220	4,916	2,452	2,464	420	212	208	
306565	Jitu (CT)	135.97	1,419	5,892	2,886	3,006	661	333	328	
306566	Mathapari (CT)	209.63	2,659	11,529	5,903	5,626	1,367	730	637	
306567	Bara Mohansingh (CT)	289.76	3,720	15,616	7,798	7,818	1,341	692	649	

PRIMARY CENSUS ABSTRACT

CENSUS ABSTRACT

Matigara

Scheduled Castes population			Scheduled Tribes population			Literates			Name of Village	
Persons	Males	Females	Persons	Males	Females	Persons	Males	Females		
11	12	13	14	15	16	17	18	19	2	
797	419	378	134	59	75	484	290	194	Dumriguri Chhat	
337	177	160	-	-	-	238	137	101	Bataliguri	
1,110	551	559	-	-	-	706	404	302	Lachka	
2,553	1,290	1,263	61	30	31	2,029	1,161	868	Rangia	
2,269	1,165	1,104	72	42	30	1,905	1,094	811	Nengtichhara	
1,562	810	752	134	63	71	2,969	1,699	1,270	Kawakhari	
2,225	1,172	1,053	7	4	3	2,351	1,468	883	Pelku	
1,881	971	910	14	5	9	2,574	1,378	1,196	Thiknikata	
3,952	1,971	1,981	19	9	10	4,270	2,344	1,926	Kauakhali	
911	479	432	432	224	208	4,286	2,681	1,605	Kalam	
5,336	2,726	2,610	78	39	39	4,724	2,712	2,012	Patiram	
1,635	841	794	227	115	112	6,098	3,461	2,637	Tomba	
420	220	200	14	6	8	2,781	1,566	1,215	Matigarahat	
1,988	1,001	987	655	321	334	2,251	1,288	963	Gaurcharan	
1,164	616	548	627	300	327	2,541	1,388	1,153	Bara Gharia	
582	298	284	1,782	874	908	2,640	1,502	1,138	Daknikata (P)	
			-----Un-inhabited-----							Foutsingher Chhat
1	-	1	96	44	52	524	266	258	Ujanu (P)	
URBAN										
3,095	1,600	1,495	212	107	105	6,329	3,533	2,796	Kalkut (CT)	
7,973	3,990	3,983	65	26	39	8,690	4,885	3,805	Tari (CT)	
1,114	561	553	55	26	29	4,182	2,144	2,038	Bairatisal (CT)	
949	462	487	290	141	149	4,438	2,270	2,168	Jitu (CT)	
3,453	1,786	1,667	338	162	176	7,857	4,353	3,504	Mathapari (CT)	
5,112	2,597	2,515	1,044	490	554	12,823	6,664	6,159	Bara Mohansingh (CT)	

VILLAGE PRIMARY
C D Block -

Location code number	Name of Village	Illiterates			Total workers			Main workers		
		Persons	Males	Females	Persons	Males	Females	Persons	Males	Females
		20	21	22	23	24	25	26	27	28
306544	Dumriguri Chhat	466	197	269	378	274	104	288	248	40
306545	Bataliguri	124	50	74	128	110	18	124	107	17
306546	Lachka	420	155	265	328	292	36	296	266	30
306547	Rangia	1,653	687	966	1,582	1,048	534	1,541	1,027	514
306548	Nengtichhara	1,277	542	735	1,536	961	575	1,281	856	425
306549	Kawakhari	707	301	406	1,399	1,186	213	1,326	1,136	190
306550	Pelku	761	318	443	1,171	1,065	106	1,077	990	87
306551	Thiknikata	720	282	438	1,155	931	224	1,088	901	187
306552	Kauakhali	2,345	998	1,347	2,395	1,823	572	2,345	1,796	549
306553	Kalam	1,378	599	779	2,328	1,977	351	2,179	1,902	277
306554	Patiram	3,591	1,598	1,993	3,285	2,483	802	3,135	2,422	713
306555	Tomba	3,534	1,577	1,957	3,400	2,696	704	2,920	2,467	453
306556	Matigarahat	1,929	847	1,082	1,733	1,300	433	1,501	1,201	300
306557	Gaurcharan	1,873	803	1,070	1,540	1,116	424	1,272	956	316
306558	Bara Gharia	1,203	487	716	1,088	926	162	1,016	879	137
306559	Daknikata (P)	1,857	794	1,063	1,875	1,236	639	1,711	1,158	553
306560	Foutsingher Chhat	-----Un-inhabited-----								
306561	Ujanu (P)	136	63	73	402	222	180	307	194	113
URBAN										
306562	Kalkut (CT)	2,855	1,232	1,623	3,230	2,618	612	2,890	2,430	460
306563	Tari (CT)	5,868	2,450	3,418	6,132	4,088	2,044	5,200	3,755	1,445
306564	Bairatisal (CT)	734	308	426	1,759	1,345	414	1,653	1,297	356
306565	Jitu (CT)	1,454	616	838	2,096	1,555	541	2,021	1,522	499
306566	Mathapari (CT)	3,672	1,550	2,122	4,780	3,418	1,362	4,358	3,277	1,081
306567	Bara Mohansingh (CT)	2,793	1,134	1,659	5,334	4,156	1,178	4,683	3,887	796

PRIMARY CENSUS ABSTRACT

CENSUS ABSTRACT
Matigara

Industrial category of main workers													Name of Village 2
Cultivators			Agricultural labourers			Household industry workers			Other workers				
Persons	Males	Females	Persons	Males	Females	Persons	Males	Females	Persons	Males	Females		
29	30	31	32	33	34	35	36	37	38	39	40		
7	7	-	-	-	-	-	-	-	281	241	40	Dumriguri Chhat	
14	14	-	1	1	-	-	-	-	109	92	17	Bataliguri	
32	26	6	5	4	1	2	1	1	257	235	22	Lachka	
44	39	5	14	11	3	19	13	6	1,464	964	500	Rangia	
19	11	8	5	4	1	78	70	8	1,179	771	408	Nengtichhara	
28	25	3	21	19	2	30	22	8	1,247	1,070	177	Kawakhari	
73	70	3	22	18	4	5	3	2	977	899	78	Pelku	
40	34	6	12	11	1	16	14	2	1,020	842	178	Thiknikata	
22	14	8	10	5	5	31	21	10	2,282	1,756	526	Kauakhali	
28	24	4	6	5	1	42	41	1	2,103	1,832	271	Kalam	
64	48	16	77	58	19	38	33	5	2,956	2,283	673	Patiram	
71	57	14	25	19	6	109	97	12	2,715	2,294	421	Tomba	
21	12	9	26	20	6	24	14	10	1,430	1,155	275	Matigarahat	
19	13	6	2	2	-	13	10	3	1,238	931	307	Gaurcharan	
9	6	3	1	1	-	2	1	1	1,004	871	133	Bara Gharua	
31	15	16	6	3	3	33	25	8	1,641	1,115	526	Daknikata (P)	
-----Un-inhabited-----												Foutsingher Chhat	
8	-	8	-	-	-	15	6	9	284	188	96	Ujanu (P)	
URBAN													
2	1	1	6	5	1	62	54	8	2,820	2,370	450	Kalkut (CT)	
6	5	1	27	23	4	306	196	110	4,861	3,531	1,330	Tari (CT)	
4	4	-	5	4	1	13	10	3	1,631	1,279	352	Bairatisal (CT)	
5	5	-	6	5	1	11	7	4	1,999	1,505	494	Jitu (CT)	
2	2	-	1	1	-	91	66	25	4,264	3,208	1,056	Mathapari (CT)	
14	12	2	26	25	1	41	31	10	4,602	3,819	783	Bara Mohansingh (CT)	

**VILLAGE PRIMARY
C D Block -**

Location code number	Name of Village	Industrial category									
		Marginal workers			Cultivators			Agricultural labourers			
		Persons	Males	Females	Persons	Males	Females	Persons	Males	Females	
1	2	41	42	43	44	45	46	47	48	49	
306544	Dumriguri Chhat	90	26	64	-	-	-	-	-	-	-
306545	Bataliguri	4	3	1	-	-	-	-	-	-	-
306546	Lachka	32	26	6	1	-	1	-	-	-	
306547	Rangia	41	21	20	5	2	3	1	1	-	
306548	Nengtichhara	255	105	150	3	2	1	4	4	-	
306549	Kawakhari	73	50	23	7	3	4	2	2	-	
306550	Pelku	94	75	19	6	5	1	11	8	3	
306551	Thiknikata	67	30	37	6	2	4	5	-	5	
306552	Kauakhali	50	27	23	3	-	3	1	-	1	
306553	Kalam	149	75	74	7	3	4	4	2	2	
306554	Patiram	150	61	89	4	2	2	4	-	4	
306555	Tomba	480	229	251	22	9	13	10	5	5	
306556	Matigarahat	232	99	133	7	5	2	9	3	6	
306557	Gaurcharan	268	160	108	8	4	4	1	1	-	
306558	Bara Gharia	72	47	25	10	5	5	-	-	-	
306559	Daknikata (P)	164	78	86	5	3	2	1	1	-	
306560	Foutsingher Chhat	-----Un-inhabited-----									
306561	Ujanu (P)	95	28	67	8	3	5	3	1	2	
URBAN											
306562	Kalkut (CT)	340	188	152	1	-	1	2	1	1	
306563	Tari (CT)	932	333	599	4	1	3	3	-	3	
306564	Bairatisal (CT)	106	48	58	4	-	4	1	-	1	
306565	Jitu (CT)	75	33	42	2	1	1	3	-	3	
306566	Mathapari (CT)	422	141	281	9	2	7	2	-	2	
306567	Bara Mohansingh (CT)	651	269	382	19	10	9	5	2	3	

PRIMARY CENSUS ABSTRACT

CENSUS ABSTRACT
Matigara

of marginal workers										Location code number
Household industry workers			Other workers			Non-workers			Name of Village	
Persons	Males	Females	Persons	Males	Females	Persons	Males	Females		2
50	51	52	53	54	55	56	57	58		
-	-	-	90	26	64	572	213	359	Dumriguri Chhat	306544
-	-	-	4	3	1	234	77	157	Bataliguri	306545
-	-	-	31	26	5	798	267	531	Lachka	306546
1	-	1	34	18	16	2,100	800	1,300	Rangia	306547
3	3	-	245	96	149	1,646	675	971	Nengtichhara	306548
-	-	-	64	45	19	2,277	814	1,463	Kawakhari	306549
-	-	-	77	62	15	1,941	721	1,220	Pelku	306550
2	-	2	54	28	26	2,139	729	1,410	Thiknikata	306551
2	1	1	44	26	18	4,220	1,519	2,701	Kauakhali	306552
1	-	1	137	70	67	3,336	1,303	2,033	Kalam	306553
3	-	3	139	59	80	5,030	1,827	3,203	Patiram	306554
11	3	8	437	212	225	6,232	2,342	3,890	Tomba	306555
2	-	2	214	91	123	2,977	1,113	1,864	Matigarahat	306556
4	1	3	255	154	101	2,584	975	1,609	Gaurcharan	306557
-	-	-	62	42	20	2,656	949	1,707	Bara Gharia	306558
-	-	-	158	74	84	2,622	1,060	1,562	Daknikata (P)	306559
-----Un-inhabited-----										
43	8	35	41	16	25	258	107	151	Foutsingher Chhat	306560
-----Un-inhabited-----										
URBAN										
8	2	6	329	185	144	5,954	2,147	3,807	Kalkut (CT)	306562
50	5	45	875	327	548	8,426	3,247	5,179	Tari (CT)	306563
-	-	-	101	48	53	3,157	1,107	2,050	Bairatisal (CT)	306564
1	-	1	69	32	37	3,796	1,331	2,465	Jitu (CT)	306565
14	1	13	397	138	259	6,749	2,485	4,264	Mathapari (CT)	306566
31	2	29	596	255	341	10,282	3,642	6,640	Bara Mohansingh (CT)	306567

VILLAGE PRIMARY
C D Block -

Location code number	Name of Village	Area of Village in hectares	Number of households	Total population (including institutional and houseless population)			Population in the age-group 0-6		
				Persons	Males	Females	Persons	Males	Females
1	2	3	4	5	6	7	8	9	10
0010	Naxalbari (Total)	18,811.99	35,752	165,523	85,054	80,469	18,897	9,760	9,137
0010	Naxalbari (Rural)	17,366.54	20,461	97,717	49,281	48,436	11,846	6,026	5,820
0010	Naxalbari (Urban)	1,445.45	15,291	67,806	35,773	32,033	7,051	3,734	3,317
RURAL									
306568	Mechi Forest	1,218.45	42	225	114	111	21	15	6
306569	Manjha Tea Garden	314.44	286	1,323	672	651	161	89	72
306570	Marapur	83.37	160	738	355	383	82	41	41
306571	Chhota Chenga	371.91	167	754	382	372	91	48	43
306572	Nipania	177.25	581	2,908	1,388	1,520	320	163	157
306573	Mir Jangla	195.06	196	980	492	488	100	50	50
306574	Jhabar Chhat	9.71	45	243	127	116	24	11	13
306575	Suraj Barer Chhat	25.49							
306576	Amarsing	10.93							
306577	Siubar	181.70	193	1,052	514	538	129	60	69
306578	Chhota Ganjer Chhat	25.50	15	68	32	36	12	4	8
306579	Chhota Ganja	17.81	22	96	55	41	10	8	2
306580	Pataram	106.03	46	252	130	122	38	24	14
306581	Surajbar	202.00	47	235	115	120	27	17	10
306582	Surajbar Forest	40.07							
306583	Bara Maniram	420.47	183	886	445	441	146	71	75
306584	Kilaram	192.23	403	1,931	988	943	254	124	130
306585	Kamala	209.63	916	4,908	2,513	2,395	711	345	366
306586	Ketugabur	227.45	353	1,814	952	862	260	134	126
306587	Fakna	103.60	287	1,424	698	726	168	81	87
306588	Budhkaran	233.91	342	1,632	831	801	202	95	107
306589	Naksalbari	15.78	357	1,618	811	807	138	74	64
306590	Dayaram	192.63	696	3,182	1,616	1,566	338	183	155
306591	Nehal	102.39	144	731	360	371	90	40	50
306592	Chhota Maniram	347.63	387	1,999	1,048	951	268	149	119
306593	Dhakna	252.93	752	3,537	1,836	1,701	546	295	251
306594	Uttam Chand	52.22	118	569	295	274	72	38	34
306595	Hoda Bhitara Chhat	216.10	199	980	490	490	117	64	53
306596	Uttam Chanded Chhat	443.06	116	538	255	283	61	32	29
306597	Mudir Jangal	154.59	176	845	431	414	133	69	64
306598	Satbhaiya	214.08	149	655	319	336	71	40	31
306599	Ghusuru	289.76	305	1,373	673	700	158	82	76
306600	Raghuram	145.28	106	481	252	229	46	29	17
306601	Nimubhitar Chhat	132.33	51	274	128	146	36	15	21
306602	Minghara	52.89							
306603	Mingharar Chhat	21.04	53	245	130	115	22	15	7
306604	Gram Manir Chhat	20.23	69	340	168	172	50	23	27
306605	Grammani	23.94	96	476	236	240	55	26	29
306606	Damdama	272.76	268	1,294	615	679	197	86	111
306607	Bairbhita	50.98	26	111	47	64	17	7	10
306608	Raghuramer Chhat	46.94	21	109	64	45	5	3	2
306609	Bhakatram	63.54							
306610	Mangalsing	143.26	527	2,327	1,147	1,180	252	123	129
306611	Barajharu	137.59	321	1,465	748	717	159	79	80
306612	Sebdella	175.67	248	1,276	636	640	188	86	102
306613	Mahasing	142.85	133	662	334	328	94	47	47
306614	Atal	313.63	335	1,487	754	733	203	104	99
306615	Lakshmanar Chhat	25.90							
306616	Lakshman	21.04							
306617	Deomani	69.20	363	1,735	860	875	224	113	111
306618	Nandalal	142.45	313	1,522	762	760	217	105	112
306619	Tepuchamaru	97.13							
306620	Omi	98.34	299	1,410	706	704	177	96	81
306621	Gaziram	209.22	120	579	286	293	63	33	30
306622	Birsing	223.39	298	1,380	683	697	195	94	101
306623	Dhanibanir Chhat	55.44	104	509	242	267	80	42	38

PRIMARY CENSUS ABSTRACT

CENSUS ABSTRACT

Naxalbari

Scheduled Castes population			Scheduled Tribes population			Literates			Name of Village
Persons	Males	Females	Persons	Males	Females	Persons	Males	Females	
11	12	13	14	15	16	17	18	19	2
44,328	22,808	21,520	32,388	15,989	16,399	110,663	62,270	48,393	Naxalbari (Total)
29,762	15,323	14,439	28,901	14,257	14,644	59,272	33,485	25,787	Naxalbari (Rural)
14,566	7,485	7,081	3,487	1,732	1,755	51,391	28,785	22,606	Naxalbari (Urban)
RURAL									
-	-	-	107	50	57	139	75	64	Mechi Forest
75	42	33	1,086	543	543	756	424	332	Manjha Tea Garden
1	1	-	588	287	301	412	233	179	Marapur
45	21	24	345	185	160	427	262	165	Chhota Chenga
137	66	71	472	225	247	1,953	1,026	927	Nipania
174	89	85	244	110	134	656	362	294	Mir Jangla
-	-	-	20	12	8	170	100	70	Jhabar Chhat
-----Un-inhabited-----									
-----Un-inhabited-----									
201	96	105	474	241	233	651	364	287	Suraj Barer Chhat
-	-	-	65	31	34	34	22	12	Amarsing
28	15	13	60	35	25	43	27	16	Siubar
6	2	4	95	47	48	119	62	57	Chhota Ganjer Chhat
13	8	5	4	2	2	118	63	55	Chhota Ganja
-----Un-inhabited-----									
718	356	362	53	32	21	552	307	245	Pataram
431	226	205	207	106	101	1,058	598	460	Surajbar
576	286	290	177	88	89	2,627	1,513	1,114	Surajbar Forest
683	362	321	217	111	106	952	579	373	Bara Maniram
728	353	375	318	162	156	849	476	373	Kilaram
812	421	391	482	240	242	1,043	608	435	Kamala
118	63	55	37	15	22	1,289	672	617	Ketugabur
809	429	380	33	19	14	2,354	1,260	1,094	Fakna
271	141	130	6	4	2	459	236	223	Budhkaran
645	343	302	543	272	271	1,203	710	493	Naksalbari
2,808	1,464	1,344	508	256	252	1,985	1,170	815	Dayaram
20	10	10	355	182	173	235	149	86	Nehal
30	16	14	803	395	408	499	302	197	Chhota Maniram
10	6	4	360	168	192	264	150	114	Dhakna
32	19	13	595	307	288	411	252	159	Uttam Chand
1	1	-	398	185	213	255	138	117	Hoda Bhitari Chhat
64	32	32	1,074	525	549	749	420	329	Uttam Chanded Chhat
9	6	3	431	224	207	229	136	93	Mudir Jangal
-	-	-	258	122	136	94	49	45	Satbhaiya
-----Un-inhabited-----									
119	61	58	11	7	4	169	94	75	Ghusuru
-	-	-	340	168	172	177	105	72	Raghuram
-	-	-	455	225	230	332	185	147	Nimubhitar Chhat
13	4	9	1,252	598	654	699	389	310	Minghara
-	-	-	111	47	64	43	21	22	Minghar Chhat
-	-	-	56	29	27	67	40	27	Gram Manir Chhat
-----Un-inhabited-----									
559	292	267	927	437	490	1,504	846	658	Grammani
682	349	333	201	97	104	764	430	334	Damdama
105	50	55	838	417	421	681	409	272	Bairbhita
494	249	245	156	77	79	362	210	152	Raghuramer Chhat
180	99	81	567	286	281	808	488	320	Bhakatram
-----Un-inhabited-----									
-----Un-inhabited-----									
104	53	51	1,238	610	628	866	501	365	Lakshman Chhat
375	189	186	529	255	274	892	491	401	Lakshman
-----Un-inhabited-----									
66	29	37	876	449	427	756	420	336	Deomani
319	157	162	252	125	127	331	192	139	Nandalal
536	270	266	432	213	219	689	403	286	Tepuchamaru
1	1	-	410	194	216	216	125	91	Omi
									Gaziram
									Birsing
									Dhanibanir Chhat

**VILLAGE PRIMARY
C D Block -**

Location code number	Name of Village	Illiterates			Total workers			Main workers		
		Persons	Males	Females	Persons	Males	Females	Persons	Males	Females
1	2	20	21	22	23	24	25	26	27	28
0010	Naxalbari (Total)	54,860	22,784	32,076	60,862	45,719	15,143	49,858	40,040	9,818
0010	Naxalbari (Rural)	38,445	15,796	22,649	36,562	25,596	10,966	28,333	21,579	6,754
0010	Naxalbari (Urban)	16,415	6,988	9,427	24,300	20,123	4,177	21,525	18,461	3,064
RURAL										
306568	Mechi Forest	86	39	47	105	56	49	48	30	18
306569	Manjha Tea Garden	567	248	319	651	327	324	344	228	116
306570	Marapur	326	122	204	381	181	200	279	157	122
306571	Chhota Chenga	327	120	207	419	210	209	184	119	65
306572	Nipania	955	362	593	725	637	88	466	421	45
306573	Mir Jangla	324	130	194	436	275	161	252	178	74
306574	Jhabar Chhat	73	27	46	105	66	39	105	66	39
306575	Suraj Barer Chhat	-----Un-inhabited-----								
306576	Amarsing	-----Un-inhabited-----								
306577	Siubar	401	150	251	437	285	152	347	260	87
306578	Chhota Ganjer Chhat	34	10	24	37	19	18	21	17	4
306579	Chhota Ganja	53	28	25	28	23	5	22	19	3
306580	Pataram	133	68	65	65	56	9	62	53	9
306581	Surajbar	117	52	65	61	53	8	49	43	6
306582	Surajbar Forest	-----Un-inhabited-----								
306583	Bara Maniram	334	138	196	260	229	31	248	225	23
306584	Kilaram	873	390	483	644	503	141	510	408	102
306585	Kamala	2,281	1,000	1,281	1,371	1,180	191	1,255	1,113	142
306586	Ketugabur	862	373	489	662	503	159	341	309	32
306587	Fakna	575	222	353	468	362	106	326	266	60
306588	Budhkaran	589	223	366	508	448	60	467	419	48
306589	Naksalbari	329	139	190	519	426	93	489	412	77
306590	Dayaram	828	356	472	1,156	928	228	1,020	862	158
306591	Nehal	272	124	148	210	192	18	168	155	13
306592	Chhota Maniram	796	338	458	731	568	163	643	519	124
306593	Dhakna	1,552	666	886	1,329	987	342	1,173	929	244
306594	Uttam Chand	334	146	188	232	135	97	126	89	37
306595	Hoda Bhitara Chhat	481	188	293	475	246	229	391	205	186
306596	Uttam Chanded Chhat	274	105	169	249	125	124	249	125	124
306597	Mudir Jangal	434	179	255	426	221	205	424	220	204
306598	Satbhaiya	400	181	219	333	166	167	255	146	109
306599	Ghusuru	624	253	371	561	333	228	404	265	139
306600	Raghuram	252	116	136	236	130	106	166	113	53
306601	Nimubhitara Chhat	180	79	101	96	48	48	92	47	45
306602	Minghara	-----Un-inhabited-----								
306603	Mingharar Chhat	76	36	40	121	68	53	85	56	29
306604	Gram Manir Chhat	163	63	100	182	90	92	178	87	91
306605	Grammani	144	51	93	264	135	129	254	129	125
306606	Damdama	595	226	369	554	328	226	408	261	147
306607	Bairbhita	68	26	42	34	25	9	34	25	9
306608	Raghuramer Chhat	42	24	18	36	21	15	36	21	15
306609	Bhakatram	-----Un-inhabited-----								
306610	Mangalsing	823	301	522	979	613	366	658	446	212
306611	Barajharu	701	318	383	522	418	104	366	314	52
306612	Sebdella	595	227	368	627	357	270	299	233	66
306613	Mahasing	300	124	176	200	173	27	188	167	21
306614	Atal	679	266	413	725	422	303	441	296	145
306615	Lakshmanar Chhat	-----Un-inhabited-----								
306616	Lakshman	-----Un-inhabited-----								
306617	Deomani	869	359	510	746	419	327	667	392	275
306618	Nandalal	630	271	359	534	429	105	504	417	87
306619	Tepuchamaru	-----Un-inhabited-----								
306620	Omi	654	286	368	449	298	151	365	239	126
306621	Gaziram	248	94	154	233	140	93	202	132	70
306622	Birsing	691	280	411	537	392	145	404	357	47
306623	Dhanibanir Chhat	293	117	176	228	118	110	228	118	110

PRIMARY CENSUS ABSTRACT

CENSUS ABSTRACT
Naxalbari

Industrial category of main workers													Name of Village 2
Cultivators			Agricultural labourers			Household industry workers			Other workers				
Persons	Males	Females	Persons	Males	Females	Persons	Males	Females	Persons	Males	Females		
29	30	31	32	33	34	35	36	37	38	39	40		
3,362	2,966	396	2,963	2,214	749	881	678	203	42,652	34,182	8,470	Naxalbari (Total)	
3,136	2,767	369	2,736	2,035	701	510	394	116	21,951	16,383	5,568	Naxalbari (Rural)	
226	199	27	227	179	48	371	284	87	20,701	17,799	2,902	Naxalbari (Urban)	
-----Un-inhabited-----													RURAL
4	2	2	1	1	-	1	-	1	42	27	15	Mechi Forest	
3	3	-	1	-	1	1	1	-	339	224	115	Manjha Tea Garden	
-	-	-	1	1	-	1	1	-	277	155	122	Marapur	
1	1	-	1	1	-	3	2	1	179	115	64	Chhota Chenga	
130	123	7	74	68	6	8	8	-	254	222	32	Nipania	
60	47	13	15	8	7	9	8	1	168	115	53	Mir Jangla	
70	41	29	21	14	7	-	-	-	14	11	3	Jhabar Chhat	
-----Un-inhabited-----													Suraj Barer Chhat
-----Un-inhabited-----													Amarsing
78	61	17	104	82	22	7	6	1	158	111	47	Siubar	
-	-	-	-	-	-	-	-	-	21	17	4	Chhota Ganjer Chhat	
4	4	-	6	4	2	-	-	-	12	11	1	Chhota Ganja	
3	3	-	22	20	2	-	-	-	37	30	7	Pataram	
13	13	-	21	18	3	11	9	2	4	3	1	Surajbar	
-----Un-inhabited-----													Surajbar Forest
29	28	1	87	79	8	11	11	-	121	107	14	Bara Maniram	
236	214	22	124	71	53	-	-	-	150	123	27	Kilaram	
95	85	10	255	224	31	11	7	4	894	797	97	Kamala	
159	155	4	24	21	3	9	9	-	149	124	25	Ketugabur	
53	51	2	46	42	4	12	9	3	215	164	51	Fakna	
174	168	6	80	69	11	6	4	2	207	178	29	Budhkaran	
16	15	1	5	3	2	16	13	3	452	381	71	Naksalbari	
40	37	3	52	41	11	10	10	-	918	774	144	Dayaram	
62	61	1	36	31	5	2	2	-	68	61	7	Nehal	
156	148	8	306	223	83	46	36	10	135	112	23	Chhota Maniram	
174	159	15	330	211	119	27	27	-	642	532	110	Dhakna	
-	-	-	2	2	-	-	-	-	124	87	37	Uttam Chand	
-	-	-	3	1	2	-	-	-	388	204	184	Hoda Bhitara Chhat	
-	-	-	-	-	-	-	-	-	249	125	124	Uttam Chanded Chhat	
-	-	-	1	1	-	-	-	-	423	219	204	Mudir Jangal	
7	5	2	152	76	76	-	-	-	96	65	31	Satbhaiya	
8	6	2	3	2	1	3	3	-	390	254	136	Ghusuru	
1	-	1	144	101	43	6	4	2	15	8	7	Raghuram	
-	-	-	-	-	-	-	-	-	92	47	45	Nimubhitar Chhat	
-----Un-inhabited-----													Minghara
26	15	11	2	1	1	-	-	-	57	40	17	Mingharar Chhat	
7	2	5	-	-	-	-	-	-	171	85	86	Gram Manir Chhat	
-	-	-	2	1	1	-	-	-	252	128	124	Grammani	
4	3	1	22	10	12	1	-	1	381	248	133	Damdama	
2	2	-	-	-	-	-	-	-	32	23	9	Bairbhita	
-	-	-	-	-	-	-	-	-	36	21	15	Raghuramer Chhat	
-----Un-inhabited-----													Bhakatram
88	74	14	58	39	19	23	17	6	489	316	173	Mangalsing	
119	114	5	18	16	2	6	6	-	223	178	45	Barajharu	
34	33	1	7	5	2	2	2	-	256	193	63	Sebdella	
39	37	2	3	3	-	36	35	1	110	92	18	Mahasing	
9	4	5	8	4	4	11	5	6	413	283	130	Atal	
-----Un-inhabited-----													Lakshmaner Chhat
-----Un-inhabited-----													Lakshman
4	3	1	8	6	2	4	-	4	651	383	268	Deomani	
163	133	30	57	44	13	15	13	2	269	227	42	Nandalal	
-----Un-inhabited-----													Tepuchamaru
-	-	-	-	-	-	1	1	-	364	238	126	Omi	
24	20	4	104	58	46	-	-	-	74	54	20	Gaziram	
68	62	6	135	121	14	11	9	2	190	165	25	Birsing	
3	3	-	-	-	-	-	-	-	225	115	110	Dhanibanir Chhat	

**VILLAGE PRIMARY
C D Block -**

Location code number	Name of Village	Industrial category								
		Marginal workers			Cultivators			Agricultural labourers		
		Persons	Males	Females	Persons	Males	Females	Persons	Males	Females
1	2	41	42	43	44	45	46	47	48	49
0010	Naxalbari (Total)	11,004	5,679	5,325	474	290	184	1,406	697	709
0010	Naxalbari (Rural)	8,229	4,017	4,212	430	267	163	1,316	643	673
0010	Naxalbari (Urban)	2,775	1,662	1,113	44	23	21	90	54	36
RURAL										
306568	Mechi Forest	57	26	31	20	15	5	8	1	7
306569	Manjha Tea Garden	307	99	208	-	-	-	1	1	-
306570	Marapur	102	24	78	5	5	-	1	-	1
306571	Chhota Chenga	235	91	144	3	2	1	4	2	2
306572	Nipania	259	216	43	28	27	1	66	54	12
306573	Mir Jangla	184	97	87	10	3	7	124	68	56
306574	Jhabar Chhat	-	-	-	-	-	-	-	-	-
306575	Suraj Barer Chhat	-----Un-inhabited-----								
306576	Amarsing	-----Un-inhabited-----								
306577	Siubar	90	25	65	2	1	1	22	9	13
306578	Chhota Ganjer Chhat	16	2	14	-	-	-	-	-	-
306579	Chhota Ganja	6	4	2	4	2	2	-	-	-
306580	Pataram	3	3	-	-	-	-	3	3	-
306581	Surajbar	12	10	2	1	1	-	2	2	-
306582	Surajbar Forest	-----Un-inhabited-----								
306583	Bara Maniram	12	4	8	-	-	-	6	1	5
306584	Kilaram	134	95	39	6	6	-	84	66	18
306585	Kamala	116	67	49	14	11	3	51	30	21
306586	Ketugabur	321	194	127	42	33	9	197	108	89
306587	Fakna	142	96	46	18	15	3	42	26	16
306588	Budhkaran	41	29	12	3	2	1	14	12	2
306589	Naksalbari	30	14	16	8	3	5	-	-	-
306590	Dayaram	136	66	70	1	-	1	36	11	25
306591	Nehal	42	37	5	5	5	-	18	16	2
306592	Chhota Maniram	88	49	39	5	4	1	42	24	18
306593	Dhakna	156	58	98	4	1	3	22	8	14
306594	Uttam Chand	106	46	60	-	-	-	2	2	-
306595	Hoda Bhitari Chhat	84	41	43	-	-	-	1	1	-
306596	Uttam Chanded Chhat	-	-	-	-	-	-	-	-	-
306597	Mudir Jangal	2	1	1	-	-	-	-	-	-
306598	Satbhaiya	78	20	58	3	2	1	13	4	9
306599	Ghusuru	157	68	89	1	1	-	54	25	29
306600	Raghuram	70	17	53	-	-	-	16	6	10
306601	Nimubhitari Chhat	4	1	3	-	-	-	-	-	-
306602	Minghara	-----Un-inhabited-----								
306603	Mingharar Chhat	36	12	24	8	3	5	10	2	8
306604	Gram Manir Chhat	4	3	1	1	1	-	-	-	-
306605	Grammani	10	6	4	1	1	-	-	-	-
306606	Damdama	146	67	79	3	1	2	14	2	12
306607	Bairbhita	-	-	-	-	-	-	-	-	-
306608	Raghuramer Chhat	-	-	-	-	-	-	-	-	-
306609	Bhakatram	-----Un-inhabited-----								
306610	Mangalsing	321	167	154	25	16	9	58	23	35
306611	Barajharu	156	104	52	5	4	1	51	34	17
306612	Sebdella	328	124	204	4	4	-	12	4	8
306613	Mahasing	12	6	6	1	-	1	1	-	1
306614	Atal	284	126	158	2	-	2	2	-	2
306615	Lakshmanar Chhat	-----Un-inhabited-----								
306616	Lakshman	-----Un-inhabited-----								
306617	Deomani	79	27	52	4	2	2	5	4	1
306618	Nandalal	30	12	18	2	1	1	3	-	3
306619	Tepuchamaru	-----Un-inhabited-----								
306620	Omi	84	59	25	3	-	3	1	1	-
306621	Gaziram	31	8	23	-	-	-	3	-	3
306622	Birsing	133	35	98	24	1	23	42	5	37
306623	Dhanibanir Chhat	-	-	-	-	-	-	-	-	-

PRIMARY CENSUS ABSTRACT

CENSUS ABSTRACT
Naxalbari

of marginal workers

Household industry workers			Other workers			Non-workers			Name of Village	Location code number
Persons	Males	Females	Persons	Males	Females	Persons	Males	Females		
50	51	52	53	54	55	56	57	58	2	1
489	166	323	8,635	4,526	4,109	104,661	39,335	65,326	Naxalbari (Total)	0010
275	97	178	6,208	3,010	3,198	61,155	23,685	37,470	Naxalbari (Rural)	0010
214	69	145	2,427	1,516	911	43,506	15,650	27,856	Naxalbari (Urban)	0010
RURAL										
-	-	-	29	10	19	120	58	62	Mechi Forest	306568
-	-	-	306	98	208	672	345	327	Manjha Tea Garden	306569
-	-	-	96	19	77	357	174	183	Marapur	306570
3	1	2	225	86	139	335	172	163	Chhota Chenga	306571
1	1	-	164	134	30	2,183	751	1,432	Nipania	306572
6	2	4	44	24	20	544	217	327	Mir Jangla	306573
-	-	-	-	-	-	138	61	77	Jhabar Chhat	306574
-----Un-inhabited-----										
-----Un-inhabited-----										
-	-	-	-	-	-	-	-	-	Suraj Barer Chhat	306575
-	-	-	-	-	-	-	-	-	Amarsing	306576
1	1	-	65	14	51	615	229	386	Siubar	306577
-	-	-	16	2	14	31	13	18	Chhota Ganjer Chhat	306578
-	-	-	2	2	-	68	32	36	Chhota Ganja	306579
-	-	-	-	-	-	187	74	113	Pataram	306580
4	4	-	5	3	2	174	62	112	Surajbar	306581
-----Un-inhabited-----										
-----Un-inhabited-----										
2	1	1	4	2	2	626	216	410	Bara Maniram	306583
-	-	-	44	23	21	1,287	485	802	Kilaram	306584
1	-	1	50	26	24	3,537	1,333	2,204	Kamala	306585
3	3	-	79	50	29	1,152	449	703	Ketugabur	306586
26	22	4	56	33	23	956	336	620	Fakna	306587
1	1	-	23	14	9	1,124	383	741	Budhkarani	306588
-	-	-	22	11	11	1,099	385	714	Naksalbari	306589
2	-	2	97	55	42	2,026	688	1,338	Dayaram	306590
2	-	2	17	16	1	521	168	353	Nehal	306591
1	-	1	40	21	19	1,268	480	788	Chhota Maniram	306592
20	14	6	110	35	75	2,208	849	1,359	Dhakna	306593
-	-	-	104	44	60	337	160	177	Uttam Chand	306594
-	-	-	83	40	43	505	244	261	Hoda Bhitari Chhat	306595
-	-	-	-	-	-	289	130	159	Uttam Chanded Chhat	306596
-	-	-	2	1	1	419	210	209	Mudir Jangal	306597
-	-	-	62	14	48	322	153	169	Satbhaiya	306598
-	-	-	102	42	60	812	340	472	Ghusuru	306599
27	-	27	27	11	16	245	122	123	Raghuram	306600
-	-	-	4	1	3	178	80	98	Nimubhitar Chhat	306601
-----Un-inhabited-----										
-----Un-inhabited-----										
-	-	-	18	7	11	124	62	62	Minghara	306602
-	-	-	18	7	11	124	62	62	Mingharar Chhat	306603
1	1	-	2	1	1	158	78	80	Gram Manir Chhat	306604
-	-	-	9	5	4	212	101	111	Grammani	306605
-	-	-	129	64	65	740	287	453	Damdama	306606
-	-	-	-	-	-	77	22	55	Bairbhita	306607
-	-	-	-	-	-	73	43	30	Raghuramer Chhat	306608
-----Un-inhabited-----										
-----Un-inhabited-----										
3	2	1	235	126	109	1,348	534	814	Bhakatram	306609
5	1	4	95	65	30	943	330	613	Barajharu	306611
-	-	-	312	116	196	649	279	370	Sebdella	306612
2	1	1	8	5	3	462	161	301	Mahasing	306613
3	1	2	277	125	152	762	332	430	Atal	306614
-----Un-inhabited-----										
-----Un-inhabited-----										
-	-	-	-	-	-	-	-	-	Lakshmaner Chhat	306615
-----Un-inhabited-----										
-----Un-inhabited-----										
5	1	4	65	20	45	989	441	548	Deomani	306617
6	-	6	19	11	8	988	333	655	Nandalal	306618
-----Un-inhabited-----										
-----Un-inhabited-----										
1	-	1	79	58	21	961	408	553	Tepuchamaru	306619
1	-	1	27	8	19	346	146	200	Omi	306620
-	-	-	67	29	38	843	291	552	Gaziram	306621
-	-	-	-	-	-	281	124	157	Birsing	306622
-	-	-	-	-	-	-	-	-	Dhanibanir Chhat	306623

VILLAGE PRIMARY
C D Block -

Location code number	Name of Village	Area of Village in hectares	Number of households	Total population (including institutional and houseless population)			Population in the age-group 0-6		
				Persons	Males	Females	Persons	Males	Females
1	2	3	4	5	6	7	8	9	10
306624	Dhanibani	23.07				-----Un-inhabited-----			
306625	Huchaimallik	169.97	131	616	296	320	72	36	36
306626	Deoanbhar Chhat	7.28				-----Un-inhabited-----			
306627	Jamidarguri	112.91	154	790	382	408	96	37	59
306628	Jamidargurir Chhat	31.57	43	209	104	105	26	12	14
306629	Bhelu	143.73	108	564	294	270	69	33	36
306630	Lohasing	200.72	281	1,363	645	718	167	71	96
306631	Mirjangler Chhat	50.99	158	787	390	397	80	41	39
306632	Sirsia Tea Garden	92.27	55	245	133	112	21	10	11
306633	Belgachi	29.54	428	1,947	971	976	224	119	105
306634	Udiarip	224.20	138	663	329	334	94	50	44
306635	Kadma	79.32				-----Un-inhabited-----			
306636	Ord Terai Tea Garden	179.28	588	2,748	1,356	1,392	286	145	141
306637	M.M.Terai	230.27	253	1,204	601	603	149	82	67
306638	Trihana Tea Garden	205.18	404	2,016	1,003	1,013	200	96	104
306639	Teprabhola	22.66				-----Un-inhabited-----			
306640	Dalkajhar Forest	2,410.73	102	512	259	253	53	28	25
306641	Bauni Bhatir Chhat	24.28				-----Un-inhabited-----			
306642	Dhemal	185.94	85	459	235	224	47	29	18
306643	Panta Pari Forest	354.10	84	434	219	215	38	16	22
306644	Tarabarir Chhat	22.66	3	10	5	5	1	1	-
306645	Tarabari	41.28	31	163	80	83	21	11	10
306646	Baunibhita	109.67	178	932	488	444	100	45	55
306647	Batlabari	143.66	387	1,813	940	873	201	101	100
	Pashchim Karai Barir					-----Un-inhabited-----			
306648	Chhat	10.93				-----Un-inhabited-----			
306649	Mayaram	208.01				-----Un-inhabited-----			
306650	Barabhita	239.98	40	176	82	94	18	9	9
306651	Kamalpur	230.67	674	3,022	1,467	1,555	282	145	137
306652	Rupsing	150.14	779	3,499	1,846	1,653	397	205	192
306653	Bhujia Banir Chhat	18.21	473	2,248	1,165	1,083	271	138	133
306654	Bhujia Bani	252.93	316	1,487	717	770	178	84	94
306655	Putimari	184.13	244	1,217	610	607	155	75	80
306656	Rajajhar	228.65	548	2,590	1,346	1,244	346	192	154
306657	Bharatsing	82.56	155	700	342	358	72	31	41
306658	Ranidanga	231.08	1,024	4,655	2,383	2,272	465	254	211
306659	Shaibhita	244.43	391	1,851	954	897	238	124	114
306660	Rangapani	228.65	772	3,619	1,904	1,715	451	234	217
306416	Panthabari Forest(P)	627.67				-----Un-inhabited-----			
	URBAN								
306661	Dumriguri (CT)	270.33	3,000	13,416	6,951	6,465	1,340	714	626
306662	Uttar Bagdogra (CT)	163.00	5,634	25,044	13,781	11,263	2,597	1,406	1,191
306663	Geni (CT)	235.53	2,026	8,747	4,459	4,288	869	453	416
306664	Bhimram (CT)	290.16	2,458	11,058	5,691	5,367	1,157	608	549
306665	Lalman (CT)	340.34	1,583	6,894	3,590	3,304	771	397	374
306666	Dakshin Bagdogra (CT)	146.09	590	2,647	1,301	1,346	317	156	161

PRIMARY CENSUS ABSTRACT

CENSUS ABSTRACT

Naxalbari

Scheduled Castes population			Scheduled Tribes population			Literates			Name of Village
Persons	Males	Females	Persons	Males	Females	Persons	Males	Females	
11	12	13	14	15	16	17	18	19	2
-----Un-inhabited-----									Dhanibani
4	2	2	158	79	79	308	170	138	Huchaimallik
-----Un-inhabited-----									Deoanbhitari Chhat
191	88	103	261	129	132	456	263	193	Jamidarguri
8	4	4	45	19	26	86	50	36	Jamidarguri Chhat
8	4	4	441	232	209	265	173	92	Bhelu
117	54	63	1,030	481	549	593	322	271	Lohasing
8	5	3	155	79	76	555	301	254	Mirjangler Chhat
4	2	2	70	42	28	134	81	53	Sirsia Tea Garden
362	196	166	935	470	465	1,125	664	461	Belgachi
36	20	16	308	161	147	343	187	156	Udiarip
-----Un-inhabited-----									Kadma
280	136	144	1,028	504	524	1,557	871	686	Ord Terai Tea Garden
252	119	133	234	122	112	833	459	374	M.M.Terai
100	58	42	1,468	708	760	1,115	687	428	Trihana Tea Garden
-----Un-inhabited-----									Teprabhola
16	8	8	286	144	142	368	201	167	Dalkajhar Forest
-----Un-inhabited-----									Bauni Bhitari Chhat
67	31	36	213	115	98	314	176	138	Dhemal
124	70	54	200	91	109	237	140	97	Panta Pari Forest
-	-	-	-	-	-	6	2	4	Tarabarir Chhat
151	76	75	12	4	8	113	61	52	Tarabari
695	357	338	47	26	21	623	374	249	Baunibhita
1,462	767	695	241	118	123	1,170	677	493	Batlabari
-----Un-inhabited-----									Pashchim Karai Barir Chhat
-----Un-inhabited-----									Mayaram
37	19	18	93	40	53	121	68	53	Barabhita
231	108	123	1,130	552	578	2,171	1,118	1,053	Kamalpur
2,030	1,078	952	119	58	61	2,492	1,416	1,076	Rupsing
805	402	403	30	15	15	1,470	831	639	Bhujia Banir Chhat
246	123	123	406	181	225	1,038	555	483	Bhujia Bani
296	145	151	503	252	251	782	442	340	Putimari
2,289	1,184	1,105	139	73	66	1,538	900	638	Rajajhar
573	278	295	4	3	1	480	262	218	Bharatsing
2,422	1,241	1,181	48	31	17	3,494	1,885	1,609	Ranidanga
1,655	861	794	134	64	70	1,158	689	469	Shaibhita
2,295	1,210	1,085	97	49	48	2,386	1,366	1,020	Rangapani
-----Un-inhabited-----									Panthabari Forest(P)
URBAN									
2,599	1,363	1,236	296	156	140	10,425	5,672	4,753	Dumriguri (CT)
2,583	1,329	1,254	1,253	617	636	20,227	11,700	8,527	Uttar Bagdogra (CT)
1,950	977	973	562	283	279	6,332	3,409	2,923	Geni (CT)
3,332	1,693	1,639	710	346	364	7,682	4,267	3,415	Bhimram (CT)
4,035	2,095	1,940	46	25	21	4,902	2,759	2,143	Lalman (CT)
67	28	39	620	305	315	1,823	978	845	Dakshin Bagdogra (CT)

VILLAGE PRIMARY
C D Block -

Location code number	Name of Village	Illiterates			Total workers			Main workers		
		Persons	Males	Females	Persons	Males	Females	Persons	Males	Females
1	2	20	21	22	23	24	25	26	27	28
306624	Dhanibani				-----Un-inhabited-----					
306625	Huchaimallik	308	126	182	223	165	58	187	146	41
306626	Deoanbhar Chhat				-----Un-inhabited-----					
306627	Jamidarguri	334	119	215	276	206	70	193	164	29
306628	Jamidargurir Chhat	123	54	69	79	57	22	66	52	14
306629	Bhelu	299	121	178	233	145	88	197	130	67
306630	Lohasing	770	323	447	639	339	300	592	320	272
306631	Mirjangler Chhat	232	89	143	278	194	84	185	154	31
306632	Sirsia Tea Garden	111	52	59	95	66	29	10	9	1
306633	Belgachi	822	307	515	882	487	395	579	365	214
306634	Udiarip	320	142	178	278	157	121	173	128	45
306635	Kadma				-----Un-inhabited-----					
306636	Ord Terai Tea Garden	1,191	485	706	1,126	632	494	696	435	261
306637	M.M.Terai	371	142	229	427	271	156	289	202	87
306638	Trihana Tea Garden	901	316	585	1,083	544	539	727	400	327
306639	Teprabhola				-----Un-inhabited-----					
306640	Dalkajhar Forest	144	58	86	155	115	40	111	85	26
306641	Bauni Bhatr Chhat				-----Un-inhabited-----					
306642	Dhemal	145	59	86	121	113	8	118	111	7
306643	Panta Pari Forest	197	79	118	208	150	58	152	132	20
306644	Tarabarir Chhat	4	3	1	7	4	3	5	3	2
306645	Tarabari	50	19	31	74	49	25	66	44	22
306646	Baunibhita	309	114	195	299	259	40	267	242	25
306647	Batlabari	643	263	380	684	523	161	574	490	84
306648	Pashchim Karai Barir Chhat				-----Un-inhabited-----					
306649	Mayaram				-----Un-inhabited-----					
306650	Barabhita	55	14	41	76	46	30	71	43	28
306651	Kamalpur	851	349	502	1,020	677	343	870	600	270
306652	Rupsing	1,007	430	577	1,189	957	232	1,048	899	149
306653	Bhujia Banir Chhat	778	334	444	722	598	124	582	498	84
306654	Bhujia Bani	449	162	287	451	325	126	255	196	59
306655	Putimari	435	168	267	465	345	120	351	301	50
306656	Rajajhar	1,052	446	606	795	668	127	653	582	71
306657	Bharatsing	220	80	140	222	191	31	162	144	18
306658	Ranidanga	1,161	498	663	1,623	1,359	264	1,403	1,238	165
306659	Shaibhita	693	265	428	661	533	128	509	449	60
306660	Rangapani	1,233	538	695	1,284	1,057	227	999	909	90
306416	Panthabari Forest(P)				-----Un-inhabited-----					
URBAN										
306661	Dumriguri (CT)	2,991	1,279	1,712	4,543	3,725	818	3,530	3,026	504
306662	Uttar Bagdogra (CT)	4,817	2,081	2,736	9,334	8,045	1,289	8,657	7,650	1,007
306663	Geni (CT)	2,415	1,050	1,365	3,160	2,509	651	2,774	2,280	494
306664	Bhimram (CT)	3,376	1,424	1,952	3,948	3,222	726	3,576	3,017	559
306665	Lalman (CT)	1,992	831	1,161	2,438	1,971	467	2,233	1,892	341
306666	Dakshin Bagdogra (CT)	824	323	501	877	651	226	755	596	159

PRIMARY CENSUS ABSTRACT

CENSUS ABSTRACT
Naxalbari

Industrial category of main workers													Name of Village
Cultivators			Agricultural labourers			Household industry workers			Other workers				
Persons	Males	Females	Persons	Males	Females	Persons	Males	Females	Persons	Males	Females		
29	30	31	32	33	34	35	36	37	38	39	40		
-----Un-inhabited-----												Dhanibani	
66	59	7	16	14	2	-	-	-	105	73	32	Huchaimallik	
-----Un-inhabited-----												Deoanbhitari Chhat	
58	54	4	22	21	1	-	-	-	113	89	24	Jamidarguri	
4	4	-	1	1	-	2	1	1	59	46	13	Jamidarguri Chhat	
3	3	-	65	40	25	-	-	-	129	87	42	Bhelu	
5	3	2	1	-	1	2	2	-	584	315	269	Lohasing	
133	114	19	11	5	6	10	9	1	31	26	5	Mirjangler Chhat	
1	1	-	-	-	-	1	1	-	8	7	1	Sirsia Tea Garden	
13	6	7	12	8	4	9	7	2	545	344	201	Belgachi	
3	2	1	6	4	2	-	-	-	164	122	42	Udiarip	
-----Un-inhabited-----												Kadma	
3	-	3	3	-	3	2	2	-	688	433	255	Ord Terai Tea Garden	
11	7	4	-	-	-	9	4	5	269	191	78	M.M.Terai	
70	27	43	27	20	7	5	2	3	625	351	274	Trihana Tea Garden	
-----Un-inhabited-----												Teprabhola	
44	37	7	10	10	-	4	1	3	53	37	16	Dalkajhar Forest	
-----Un-inhabited-----												Bauni Bhitari Chhat	
20	20	-	4	3	1	-	-	-	94	88	6	Dhemal	
44	39	5	39	32	7	10	10	-	59	51	8	Panta Pari Forest	
-	-	-	-	-	-	-	-	-	5	3	2	Tarabarir Chhat	
11	4	7	1	1	-	-	-	-	54	39	15	Tarabari	
5	5	-	6	6	-	-	-	-	256	231	25	Baunibhita	
33	29	4	12	10	2	7	1	6	522	450	72	Batlabari	
-----Un-inhabited-----												Pashchim Karai Barir Chhat	
-----Un-inhabited-----												Mayaram	
-	-	-	-	-	-	-	-	-	71	43	28	Barabhita	
4	2	2	2	2	-	15	10	5	849	586	263	Kamalpur	
57	50	7	14	14	-	9	5	4	968	830	138	Rupsing	
6	6	-	3	3	-	43	20	23	530	469	61	Bhujia Banir Chhat	
3	3	-	-	-	-	4	4	-	248	189	59	Bhujia Bani	
8	6	2	2	2	-	6	6	-	335	287	48	Putimari	
57	54	3	94	78	16	7	5	2	495	445	50	Rajajhar	
14	14	-	-	-	-	1	1	-	147	129	18	Bharatsing	
98	92	6	22	19	3	14	11	3	1,269	1,116	153	Ranidanga	
135	133	2	5	4	1	1	1	-	368	311	57	Shaibhita	
61	58	3	17	15	2	39	33	6	882	803	79	Rangapani	
-----Un-inhabited-----												Panthabari Forest(P)	
URBAN													
11	8	3	20	17	3	53	36	17	3,446	2,965	481	Dumriguri (CT)	
22	11	11	16	13	3	126	92	34	8,493	7,534	959	Uttar Bagdogra (CT)	
32	30	2	38	32	6	43	32	11	2,661	2,186	475	Geni (CT)	
101	91	10	113	83	30	89	74	15	3,273	2,769	504	Bhimram (CT)	
48	47	1	37	32	5	57	50	7	2,091	1,763	328	Lalman (CT)	
12	12	-	3	2	1	3	-	3	737	582	155	Dakshin Bagdogra (CT)	

**VILLAGE PRIMARY
C D Block -**

Location code number	Name of Village	Industrial category									
		Marginal workers			Cultivators			Agricultural labourers			
		Persons	Males	Females	Persons	Males	Females	Persons	Males	Females	
1	2	41	42	43	44	45	46	47	48	49	
306624	Dhanibani				-----Un-inhabited-----						
306625	Huchaimallik	36	19	17	-	-	-	17	4	13	
306626	Deoanbhar Chhat				-----Un-inhabited-----						
306627	Jamidarguri	83	42	41	6	6	-	26	12	14	
306628	Jamidargurir Chhat	13	5	8	-	-	-	-	-	-	
306629	Bhelu	36	15	21	1	1	-	18	11	7	
306630	Lohasing	47	19	28	3	-	3	2	-	2	
306631	Mirjangler Chhat	93	40	53	31	22	9	49	14	35	
306632	Sirsia Tea Garden	85	57	28	-	-	-	1	-	1	
306633	Belgachi	303	122	181	18	8	10	5	-	5	
306634	Udiarip	105	29	76	3	2	1	-	-	-	
306635	Kadma				-----Un-inhabited-----						
306636	Ord Terai Tea Garden	430	197	233	4	2	2	2	2	-	
306637	M.M.Terai	138	69	69	10	4	6	-	-	-	
306638	Trihana Tea Garden	356	144	212	14	8	6	4	2	2	
306639	Teprabhola				-----Un-inhabited-----						
306640	Dalkajhar Forest	44	30	14	3	3	-	10	5	5	
306641	Bauni Bhatr Chhat				-----Un-inhabited-----						
306642	Dhemal	3	2	1	1	-	1	1	1	-	
306643	Panta Pari Forest	56	18	38	9	5	4	11	2	9	
306644	Tarabarir Chhat	2	1	1	-	-	-	-	-	-	
306645	Tarabari	8	5	3	2	1	1	-	-	-	
306646	Baunibhita	32	17	15	2	1	1	2	1	1	
306647	Batlabari	110	33	77	12	3	9	39	6	33	
306648	Pashchim Karai Barir Chhat				-----Un-inhabited-----						
306649	Mayaram				-----Un-inhabited-----						
306650	Barabhita	5	3	2	-	-	-	-	-	-	
306651	Kamalpur	150	77	73	2	2	-	3	3	-	
306652	Rupsing	141	58	83	5	-	5	30	3	27	
306653	Bhujia Banir Chhat	140	100	40	2	-	2	-	-	-	
306654	Bhujia Bani	196	129	67	4	3	1	6	4	2	
306655	Putimari	114	44	70	2	1	1	-	-	-	
306656	Rajajhar	142	86	56	9	7	2	25	7	18	
306657	Bharatsing	60	47	13	4	2	2	-	-	-	
306658	Ranidanga	220	121	99	5	2	3	2	-	2	
306659	Shaibhita	152	84	68	4	3	1	15	6	9	
306660	Rangapani	285	148	137	8	8	-	17	5	12	
306416	Panthabari Forest(P)				-----Un-inhabited-----						
	URBAN										
306661	Dumriguri (CT)	1,013	699	314	8	5	3	9	6	3	
306662	Uttar Bagdogra (CT)	677	395	282	8	3	5	6	5	1	
306663	Geni (CT)	386	229	157	7	4	3	18	16	2	
306664	Bhimram (CT)	372	205	167	18	10	8	39	19	20	
306665	Lalman (CT)	205	79	126	2	1	1	17	8	9	
306666	Dakshin Bagdogra (CT)	122	55	67	1	-	1	1	-	1	

PRIMARY CENSUS ABSTRACT

CENSUS ABSTRACT

Naxalbari

of marginal workers

Household industry workers			Other workers			Non-workers			Name of Village	Location code number
Persons	Males	Females	Persons	Males	Females	Persons	Males	Females		
50	51	52	53	54	55	56	57	58	2	1
-----Un-inhabited-----									Dhanibani	306624
-	-	-	19	15	4	393	131	262	Huchaimallik	306625
-----Un-inhabited-----									Deoanbhar Chhat	306626
-	-	-	51	24	27	514	176	338	Jamidarguri	306627
-	-	-	13	5	8	130	47	83	Jamidargurir Chhat	306628
12	-	12	5	3	2	331	149	182	Bhelu	306629
-	-	-	42	19	23	724	306	418	Lohasing	306630
3	-	3	10	4	6	509	196	313	Mirjangler Chhat	306631
-	-	-	84	57	27	150	67	83	Sirsia Tea Garden	306632
17	6	11	263	108	155	1,065	484	581	Belgachi	306633
1	-	1	101	27	74	385	172	213	Udiarip	306634
-----Un-inhabited-----									Kadma	306635
-	-	-	424	193	231	1,622	724	898	Ord Terai Tea Garden	306636
4	1	3	124	64	60	777	330	447	M.M.Terai	306637
5	1	4	333	133	200	933	459	474	Trihana Tea Garden	306638
-----Un-inhabited-----									Teprabhola	306639
2	1	1	29	21	8	357	144	213	Dalkajhar Forest	306640
-----Un-inhabited-----									Bauni Bhtar Chhat	306641
-	-	-	1	1	-	338	122	216	Dhemal	306642
8	2	6	28	9	19	226	69	157	Panta Pari Forest	306643
-	-	-	2	1	1	3	1	2	Tarabarir Chhat	306644
-	-	-	6	4	2	89	31	58	Tarabari	306645
-	-	-	28	15	13	633	229	404	Baunibhita	306646
1	-	1	58	24	34	1,129	417	712	Batlabari	306647
-----Un-inhabited-----									Pashchim Karai Barir Chhat	306648
-----Un-inhabited-----									Mayaram	306649
-	-	-	5	3	2	100	36	64	Barabhita	306650
7	2	5	138	70	68	2,002	790	1,212	Kamalpur	306651
2	-	2	104	55	49	2,310	889	1,421	Rupsing	306652
3	-	3	135	100	35	1,526	567	959	Bhujia Banir Chhat	306653
9	5	4	177	117	60	1,036	392	644	Bhujia Bani	306654
-	-	-	112	43	69	752	265	487	Putimari	306655
5	3	2	103	69	34	1,795	678	1,117	Rajajhar	306656
-	-	-	56	45	11	478	151	327	Bharatsing	306657
6	2	4	207	117	90	3,032	1,024	2,008	Ranidanga	306658
2	-	2	131	75	56	1,190	421	769	Shaibhita	306659
61	17	44	199	118	81	2,335	847	1,488	Rangapani	306660
-----Un-inhabited-----									Panthabari Forest(P)	306416
URBAN										
105	20	85	891	668	223	8,873	3,226	5,647	Dumriguri (CT)	306661
56	23	33	607	364	243	15,710	5,736	9,974	Uttar Bagdogra (CT)	306662
13	6	7	348	203	145	5,587	1,950	3,637	Geni (CT)	306663
30	12	18	285	164	121	7,110	2,469	4,641	Bhimram (CT)	306664
9	7	2	177	63	114	4,456	1,619	2,837	Lalman (CT)	306665
1	1	-	119	54	65	1,770	650	1,120	Dakshin Bagdogra (CT)	306666

VILLAGE PRIMARY
C D Block -

Location code number	Name of Village	Area of Village in hectares	Number of households	Total population (including institutional and houseless population)			Population in the age-group 0-6		
				Persons	Males	Females	Persons	Males	Females
1	2	3	4	5	6	7	8	9	10
0011	Phansidewa (Total)	31,210.23	42,138	204,522	103,719	100,803	28,345	14,375	13,970
0011	Phansidewa (Rural)	31,210.23	42,138	204,522	103,719	100,803	28,345	14,375	13,970
0011	Phansidewa (Urban)	0.00	-	-	-	-	-	-	-
RURAL									
306667	Mahideb	143.26	9	40	21	19	5	3	2
306668	Chaupukuria	250.50	377	1,724	884	840	210	94	116
306669	Krishnapur Tea Garden	36.02	90	405	204	201	44	21	23
306670	Sannyasi Thaner Chhat	121.81	204	930	453	477	105	56	49
306671	Sannyasithan	32.37			-----Un-inhabited-----				
306672	Jabarali	108.86	383	1,836	895	941	220	108	112
306673	Jabarali Chhat	49.37			-----Un-inhabited-----				
306674	Singijhor	184.94	219	1,066	523	543	125	68	57
306675	Harising	27.11			-----Un-inhabited-----				
306676	Harising Chhat	135.97			-----Un-inhabited-----				
306677	Kadopani	27.80	235	1,206	592	614	201	100	101
306678	Bhaishdubi	29.14			-----Un-inhabited-----				
306679	Liohakaichi	82.56			-----Un-inhabited-----				
306680	Rangali	39.66	121	617	317	300	128	74	54
306681	Bhisti	106.84	83	459	227	232	60	32	28
306682	Tepu Tea Garden	118.17	484	2,438	1,194	1,244	348	173	175
306683	Panaullar Chhat	16.59	61	309	156	153	31	17	14
306684	Halal	367.86	290	1,511	757	754	197	98	99
306685	Banur Chhat	30.35	80	446	226	220	50	30	20
306686	Bangaru	99.15			-----Un-inhabited-----				
306687	Dhemaler Chhar	57.47	145	644	322	322	96	47	49
306688	Bhubangurir Chhat	108.46	185	870	434	436	113	55	58
306689	Bharia Danga	74.46			-----Un-inhabited-----				
306690	Bharia Dangir Chhat	70.01	43	190	97	93	31	16	15
306691	Pathar Hirhira	207.20	94	502	257	245	65	31	34
306692	Pathar Hirhirar Chhat	135.97	826	4,039	1,971	2,068	457	215	242
306693	Fakirdwip	201.53	182	948	491	457	136	69	67
306694	Mohan Laler Chhat	54.63	66	307	145	162	37	21	16
306695	Sastugachh	240.38	121	634	310	324	76	32	44
306696	Tarabari	91.46	63	289	138	151	36	17	19
306697	Gangaram Tea Garden	377.57	617	2,793	1,354	1,439	308	168	140
306698	Madhabbhita	213.27	219	1,090	552	538	116	66	50
306699	Tentulguri	205.99	176	916	453	463	139	74	65
306700	Kuchia	292.59	282	1,360	659	701	138	63	75
306701	Dandrajhar	204.77	217	1,050	513	537	146	71	75
306702	Kadubhita	324.15	38	205	106	99	23	10	13
306703	Dhakna Gachh	58.68	34	184	88	96	25	11	14
306704	Dhambhita	195.06	160	728	370	358	95	44	51
306705	Foudigachh	195.06	187	787	395	392	84	33	51
306706	Ambari	163.90	277	1,371	721	650	191	102	89
306707	Molani	205.18	632	3,020	1,561	1,459	430	227	203
306708	Haribhita	283.69	229	1,042	533	509	141	76	65
306709	Farabari	246.86	300	1,405	719	686	191	100	91
306710	Haodabhita	222.17	145	736	371	365	83	45	38
306711	Thakurganja	227.43	499	2,571	1,289	1,282	289	157	132
306712	Jogibhita	331.44	452	2,221	1,109	1,112	237	112	125
306713	Lachubhita	196.27	262	1,260	650	610	168	82	86
306714	Fulbar	287.33	276	1,279	617	662	158	83	75
306715	Churaman	272.35	170	842	417	425	103	62	41
306716	Bhalamanashi	229.05	577	2,951	1,507	1,444	341	182	159
306717	Thuna	137.19	224	1,070	523	547	117	58	59
306718	Thunar Chhat	10.52	66	319	141	178	24	9	15
306719	Baramala	153.78	407	1,799	898	901	223	126	97
306720	Bandia Chhat	99.15	219	961	451	510	114	59	55
306721	Bandi	209.22	107	493	236	257	59	29	30
306722	Dalur Chhat	19.02	163	786	392	394	85	43	42

PRIMARY CENSUS ABSTRACT

CENSUS ABSTRACT

Phansidewa

Scheduled Castes population			Scheduled Tribes population			Literates			Name of Village
Persons	Males	Females	Persons	Males	Females	Persons	Males	Females	
11	12	13	14	15	16	17	18	19	2
60,704	31,321	29,383	62,595	30,744	31,851	113,572	64,890	48,682	Phansidewa (Total)
60,704	31,321	29,383	62,595	30,744	31,851	113,572	64,890	48,682	Phansidewa (Rural)
-	-	-	-	-	-	-	-	-	Phansidewa (Urban)
RURAL									
-	-	-	21	11	10	15	9	6	Mahideb
1,231	629	602	94	47	47	1,121	659	462	Chaupukuria
306	153	153	16	7	9	210	121	89	Krishnapur Tea Garden
24	11	13	753	369	384	483	275	208	Sannyasi Thaner Chhat
-----Un-inhabited-----									
489	239	250	1,182	571	611	1,071	598	473	Sannyasithan
-----Un-inhabited-----									
15	8	7	877	427	450	591	323	268	Jabarali Chhat
-----Un-inhabited-----									
-----Un-inhabited-----									
11	6	5	1,089	528	561	632	361	271	Singijhor
-----Un-inhabited-----									
-----Un-inhabited-----									
-	-	-	198	101	97	258	145	113	Harising
30	16	14	315	163	152	163	86	77	Harising Chhat
366	176	190	1,651	803	848	1,242	714	528	Kadopani
92	41	51	79	37	42	180	108	72	Bhaishdubi
157	77	80	114	56	58	904	515	389	Liohakaichi
-	-	-	153	76	77	256	143	113	Rangali
-----Un-inhabited-----									
18	10	8	522	256	266	302	180	122	Bhisti
387	193	194	374	190	184	343	205	138	Tepu Tea Garden
-----Un-inhabited-----									
48	27	21	120	58	62	52	28	24	Pathar Hirhira
25	10	15	319	159	160	234	145	89	Pathar Hirhirar Chhat
113	63	50	3,541	1,717	1,824	2,163	1,227	936	Fakirdwip
-	-	-	224	120	104	358	220	138	Mohan Laler Chhat
52	27	25	140	68	72	178	97	81	Sastugachh
-	-	-	625	306	319	252	147	105	Tarabari
18	10	8	181	84	97	102	55	47	Gangaram Tea Garden
198	102	96	2,233	1,057	1,176	1,539	858	681	Madhabbhita
220	112	108	597	298	299	622	351	271	Tentulguri
109	58	51	798	390	408	478	265	213	Kuchia
876	442	434	403	180	223	895	499	396	Dandrajhar
688	335	353	339	163	176	510	275	235	Kadubhita
4	2	2	201	104	97	120	72	48	Dhakna Gachh
-	-	-	167	79	88	84	49	35	Dhambhita
527	270	257	44	21	23	418	249	169	Foudigachh
644	323	321	134	66	68	437	252	185	Ambari
761	388	373	6	3	3	1,000	557	443	Molani
1,735	917	818	278	139	139	1,752	1,009	743	Haribhita
421	220	201	9	4	5	580	336	244	Farabari
661	338	323	468	232	236	867	497	370	Haodabhita
202	104	98	434	210	224	533	291	242	Thakurganja
145	72	73	2,005	1,000	1,005	1,654	924	730	Jogibhita
158	85	73	1,827	905	922	1,304	762	542	Lachubhita
627	335	292	481	234	247	723	443	280	Fulbar
3	2	1	1,227	593	634	738	399	339	Churaman
87	48	39	517	249	268	511	289	222	Bhalamanashi
79	39	40	1,740	852	888	1,934	1,080	854	Thuna
18	9	9	1,013	497	516	565	317	248	Thunar Chhat
-	-	-	306	134	172	227	114	113	Baramala
17	9	8	1,452	718	734	841	495	346	Bandia Chhat
10	6	4	768	359	409	540	296	244	Bandi
205	97	108	213	102	111	314	172	142	Dalur Chhat
26	11	15	405	184	221	524	284	240	

VILLAGE PRIMARY
C D Block -

Location code number	Name of Village	Illiterates			Total workers			Main workers		
		Persons	Males	Females	Persons	Males	Females	Persons	Males	Females
1	2	20	21	22	23	24	25	26	27	28
0011	Phansidewa (Total)	90,950	38,829	52,121	76,561	52,599	23,962	59,468	44,510	14,958
0011	Phansidewa (Rural)	90,950	38,829	52,121	76,561	52,599	23,962	59,468	44,510	14,958
0011	Phansidewa (Urban)	-	-	-	-	-	-	-	-	-
RURAL										
306667	Mahideb	25	12	13	15	13	2	15	13	2
306668	Chaupukuria	603	225	378	673	516	157	616	501	115
306669	Krishnapur Tea Garden	195	83	112	179	117	62	120	100	20
306670	Sannyasi Thaner Chhat	447	178	269	442	222	220	433	215	218
306671	Sannyasithan	-----Un-inhabited-----								
306672	Jabarali	765	297	468	652	448	204	236	193	43
306673	Jabarali Chhat	-----Un-inhabited-----								
306674	Singijhor	475	200	275	461	243	218	289	170	119
306675	Harising	-----Un-inhabited-----								
306676	Harising Chhat	-----Un-inhabited-----								
306677	Kadopani	574	231	343	489	245	244	428	216	212
306678	Bhaishdubi	-----Un-inhabited-----								
306679	Liohakaichi	-----Un-inhabited-----								
306680	Rangali	359	172	187	207	143	64	164	123	41
306681	Bhisti	296	141	155	214	120	94	214	120	94
306682	Tepu Tea Garden	1,196	480	716	1,087	585	502	601	331	270
306683	Panaullar Chhat	129	48	81	102	91	11	101	90	11
306684	Halal	607	242	365	462	380	82	411	357	54
306685	Banur Chhat	190	83	107	141	101	40	64	51	13
306686	Bangaru	-----Un-inhabited-----								
306687	Dhemaler Chhar	342	142	200	234	158	76	75	64	11
306688	Bhubangurir Chhat	527	229	298	391	243	148	246	203	43
306689	Bharia Danga	-----Un-inhabited-----								
306690	Bharia Dangir Chhat	138	69	69	92	46	46	46	28	18
306691	Pathar Hirhira	268	112	156	180	151	29	168	142	26
306692	Pathar Hirhirar Chhat	1,876	744	1,132	1,872	986	886	1,270	693	577
306693	Fakirdwip	590	271	319	451	242	209	255	188	67
306694	Mohan Laler Chhat	129	48	81	102	50	52	94	46	48
306695	Sastugachh	382	163	219	294	165	129	256	149	107
306696	Tarabari	187	83	104	144	69	75	87	41	46
306697	Gangaram Tea Garden	1,254	496	758	1,350	669	681	1,014	519	495
306698	Madhabbhita	468	201	267	481	275	206	416	249	167
306699	Tentulguri	438	188	250	426	247	179	246	185	61
306700	Kuchia	465	160	305	465	338	127	385	303	82
306701	Dandrajhar	540	238	302	391	273	118	302	242	60
306702	Kadubhita	85	34	51	57	52	5	45	42	3
306703	Dhakna Gachh	100	39	61	77	48	29	62	46	16
306704	Dhambhita	310	121	189	290	195	95	272	187	85
306705	Foudigachh	350	143	207	280	228	52	273	223	50
306706	Ambari	371	164	207	494	359	135	423	343	80
306707	Molani	1,268	552	716	1,140	841	299	1,091	821	270
306708	Haribhita	462	197	265	511	312	199	453	280	173
306709	Farabari	538	222	316	555	371	184	410	298	112
306710	Haodabhita	203	80	123	230	168	62	209	151	58
306711	Thakurganja	917	365	552	1,108	586	522	658	378	280
306712	Jogibhita	917	347	570	965	509	456	592	335	257
306713	Lachubhita	537	207	330	462	306	156	159	126	33
306714	Fulbar	541	218	323	619	319	300	286	206	80
306715	Churaman	331	128	203	381	196	185	237	135	102
306716	Bhalamanashi	1,017	427	590	1,066	623	443	897	552	345
306717	Thuna	505	206	299	495	243	252	263	129	134
306718	Thunar Chhat	92	27	65	147	67	80	112	49	63
306719	Baramala	958	403	555	872	455	417	581	308	273
306720	Bandia Chhat	421	155	266	417	206	211	316	160	156
306721	Bandi	179	64	115	196	116	80	179	110	69
306722	Dalur Chhat	262	108	154	307	197	110	182	119	63

PRIMARY CENSUS ABSTRACT

CENSUS ABSTRACT
Phansidewa

Industrial category of main workers													Name of Village
Cultivators			Agricultural labourers			Household industry workers			Other workers				
Persons	Males	Females	Persons	Males	Females	Persons	Males	Females	Persons	Males	Females		
29	30	31	32	33	34	35	36	37	38	39	40	2	
7,917	7,229	688	9,725	7,632	2,093	931	739	192	40,895	28,910	11,985	Phansidewa (Total)	
7,917	7,229	688	9,725	7,632	2,093	931	739	192	40,895	28,910	11,985	Phansidewa (Rural)	
-	-	-	-	-	-	-	-	-	-	-	-	Phansidewa (Urban)	
-	-	-	-	-	-	-	-	-	15	13	2	Mahideb	
46	40	6	67	38	29	20	17	3	483	406	77	Chaupukuria	
23	20	3	49	41	8	11	11	-	37	28	9	Krishnapur Tea Garden	
-	-	-	2	2	-	-	-	-	431	213	218	Sannyasi Thaner Chhat	
-	-	-	-	-	-	-	-	-	-	-	-	Sannyasithan	
39	38	1	19	17	2	16	7	9	162	131	31	Jabarali	
-	-	-	1	-	1	-	-	-	288	170	118	Jabarali Chhat	
-	-	-	-	-	-	-	-	-	-	-	-	Singijhor	
-	-	-	-	-	-	-	-	-	-	-	-	Harising	
-	-	-	-	-	-	-	-	-	428	216	212	Harising Chhat	
-	-	-	-	-	-	-	-	-	-	-	-	Kadopani	
-	-	-	-	-	-	-	-	-	-	-	-	Bhaishdubi	
-	-	-	-	-	-	-	-	-	-	-	-	Liohakaichi	
-	-	-	6	5	1	2	2	-	156	116	40	Rangali	
4	3	1	-	-	-	7	6	1	203	111	92	Bhisti	
1	-	1	1	1	-	2	1	1	597	329	268	Tepu Tea Garden	
39	37	2	13	9	4	3	3	-	46	41	5	Panaullar Chhat	
45	45	-	29	25	4	38	30	8	299	257	42	Halal	
-	-	-	12	11	1	-	-	-	52	40	12	Banur Chhat	
-	-	-	-	-	-	-	-	-	-	-	-	Bangaru	
25	24	1	14	12	2	-	-	-	36	28	8	Dhemaler Chhar	
8	6	2	11	8	3	2	2	-	225	187	38	Bhubangur Chhat	
-	-	-	-	-	-	-	-	-	-	-	-	Bharia Danga	
-	-	-	1	1	-	-	-	-	45	27	18	Bharia Dangir Chhat	
25	24	1	14	11	3	3	3	-	126	104	22	Pathar Hirhira	
35	33	2	27	13	14	18	10	8	1,190	637	553	Pathar Hirhirar Chhat	
4	3	1	31	22	9	13	9	4	207	154	53	Fakirdwip	
-	-	-	-	-	-	-	-	-	94	46	48	Mohan Laler Chhat	
9	9	-	4	2	2	2	1	1	241	137	104	Sastugachh	
1	-	1	-	-	-	-	-	-	86	41	45	Tarabari	
2	1	1	8	3	5	24	14	10	980	501	479	Gangaram Tea Garden	
135	87	48	4	3	1	3	1	2	274	158	116	Madhabbhita	
49	40	9	29	24	5	4	2	2	164	119	45	Tentulguri	
135	116	19	44	33	11	2	2	-	204	152	52	Kuchia	
115	111	4	52	38	14	1	-	1	134	93	41	Dandrajhar	
29	28	1	3	3	-	1	1	-	12	10	2	Kadubhita	
9	9	-	3	3	-	-	-	-	50	34	16	Dhakna Gachh	
48	47	1	9	8	1	-	-	-	215	132	83	Dhambhita	
116	106	10	15	7	8	1	1	-	141	109	32	Foudigachh	
4	3	1	3	2	1	1	1	-	415	337	78	Ambari	
16	13	3	8	6	2	10	8	2	1,057	794	263	Molani	
135	70	65	28	24	4	2	-	2	288	186	102	Haribhita	
17	14	3	4	4	-	-	-	-	389	280	109	Farabari	
9	9	-	2	2	-	16	11	5	182	129	53	Haodabhita	
6	3	3	16	7	9	1	1	-	635	367	268	Thakurganja	
7	2	5	2	1	1	2	2	-	581	330	251	Jogibhita	
26	25	1	9	8	1	1	1	-	123	92	31	Lachubhita	
3	3	-	3	1	2	1	1	-	279	201	78	Fulbar	
8	5	3	4	1	3	4	1	3	221	128	93	Churaman	
12	10	2	34	20	14	13	5	8	838	517	321	Bhalamanashi	
1	1	-	1	-	1	-	-	-	261	128	133	Thuna	
-	-	-	1	1	-	1	1	-	110	47	63	Thunar Chhat	
4	2	2	16	7	9	-	-	-	561	299	262	Baramala	
-	-	-	-	-	-	-	-	-	316	160	156	Bandia Chhat	
-	-	-	11	11	-	-	-	-	168	99	69	Bandi	
-	-	-	6	3	3	2	2	-	174	114	60	Dalur Chhat	

VILLAGE PRIMARY
C D Block -

Location code number	Name of Village	Industrial category								
		Marginal workers			Cultivators			Agricultural labourers		
		Persons	Males	Females	Persons	Males	Females	Persons	Males	Females
1	2	41	42	43	44	45	46	47	48	49
0011	Phansidewa (Total)	17,093	8,089	9,004	875	496	379	3,140	1,574	1,566
0011	Phansidewa (Rural)	17,093	8,089	9,004	875	496	379	3,140	1,574	1,566
0011	Phansidewa (Urban)	-	-	-	-	-	-	-	-	-
	RURAL									
306667	Mahideb	-	-	-	-	-	-	-	-	-
306668	Chaupukuria	57	15	42	1	1	-	11	2	9
306669	Krishnapur Tea Garden	59	17	42	9	2	7	50	15	35
306670	Sannyasi Thaner Chhat	9	7	2	-	-	-	-	-	-
306671	Sannyasithan				-----Un-inhabited-----					
306672	Jabarali	416	255	161	11	4	7	43	37	6
306673	Jabarali Chhat				-----Un-inhabited-----					
306674	Singijhor	172	73	99	1	1	-	3	-	3
306675	Harising				-----Un-inhabited-----					
306676	Harising Chhat				-----Un-inhabited-----					
306677	Kadopani	61	29	32	-	-	-	-	-	-
306678	Bhaishdubi				-----Un-inhabited-----					
306679	Liohakaichi				-----Un-inhabited-----					
306680	Rangali	43	20	23	-	-	-	1	-	1
306681	Bhisti	-	-	-	-	-	-	-	-	-
306682	Tepu Tea Garden	486	254	232	2	-	2	1	1	-
306683	Panaullar Chhat	1	1	-	-	-	-	-	-	-
306684	Halal	51	23	28	7	1	6	24	11	13
306685	Banur Chhat	77	50	27	-	-	-	12	7	5
306686	Bangaru				-----Un-inhabited-----					
306687	Dhemaler Chhar	159	94	65	1	1	-	8	4	4
306688	Bhubangurir Chhat	145	40	105	-	-	-	2	-	2
306689	Bharia Danga				-----Un-inhabited-----					
306690	Bharia Dangir Chhat	46	18	28	-	-	-	1	-	1
306691	Pathar Hirhira	12	9	3	-	-	-	3	3	-
306692	Pathar Hirhirar Chhat	602	293	309	23	14	9	8	5	3
306693	Fakirdwip	196	54	142	6	2	4	2	-	2
306694	Mohan Laler Chhat	8	4	4	-	-	-	4	3	1
306695	Sastugachh	38	16	22	1	1	-	3	-	3
306696	Tarabari	57	28	29	-	-	-	-	-	-
306697	Gangaram Tea Garden	336	150	186	9	4	5	3	1	2
306698	Madhabbhita	65	26	39	4	3	1	10	2	8
306699	Tentulguri	180	62	118	2	2	-	10	2	8
306700	Kuchia	80	35	45	6	5	1	16	10	6
306701	Dandrajhar	89	31	58	8	3	5	9	1	8
306702	Kadubhita	12	10	2	-	-	-	7	5	2
306703	Dhakna Gachh	15	2	13	-	-	-	-	-	-
306704	Dhambhita	18	8	10	2	2	-	-	-	-
306705	Foudigachh	7	5	2	4	4	-	2	-	2
306706	Ambari	71	16	55	3	1	2	-	-	-
306707	Molani	49	20	29	3	2	1	5	1	4
306708	Haribhita	58	32	26	14	10	4	30	15	15
306709	Farabari	145	73	72	1	1	-	1	1	-
306710	Haodabhita	21	17	4	3	3	-	1	1	-
306711	Thakurganja	450	208	242	10	6	4	8	4	4
306712	Jogibhita	373	174	199	5	3	2	-	-	-
306713	Lachubhita	303	180	123	4	3	1	100	59	41
306714	Fulbar	333	113	220	4	2	2	4	1	3
306715	Churaman	144	61	83	1	-	1	2	1	1
306716	Bhalamanashi	169	71	98	3	1	2	12	5	7
306717	Thuna	232	114	118	4	3	1	-	-	-
306718	Thunar Chhat	35	18	17	1	-	1	1	1	-
306719	Baramala	291	147	144	5	3	2	1	1	-
306720	Bandia Chhat	101	46	55	1	-	1	-	-	-
306721	Bandi	17	6	11	-	-	-	1	1	-
306722	Dalur Chhat	125	78	47	-	-	-	66	35	31

PRIMARY CENSUS ABSTRACT

CENSUS ABSTRACT
Phansidewa

of marginal workers

									Location code number	
Household industry workers			Other workers			Non-workers				Name of Village
Persons	Males	Females	Persons	Males	Females	Persons	Males	Females	2	
50	51	52	53	54	55	56	57	58		
640	162	478	12,438	5,857	6,581	127,961	51,120	76,841	Phansidewa (Total)	0011
640	162	478	12,438	5,857	6,581	127,961	51,120	76,841	Phansidewa (Rural)	0011
-	-	-	-	-	-	-	-	-	Phansidewa (Urban)	0011
RURAL										
-	-	-	-	-	-	25	8	17	Mahideb	306667
3	-	3	42	12	30	1,051	368	683	Chaupukuria	306668
-	-	-	-	-	-	226	87	139	Krishnapur Tea Garden	306669
2	1	1	7	6	1	488	231	257	Sannyasi Thaner Chhat	306670
-----Un-inhabited-----										
24	18	6	338	196	142	1,184	447	737	Sannyasithan	306671
-----Un-inhabited-----										
1	1	-	167	71	96	605	280	325	Jabarali Chhat	306672
-----Un-inhabited-----										
-----Un-inhabited-----										
2	1	1	59	28	31	717	347	370	Jabarali Chhat	306673
-----Un-inhabited-----										
-----Un-inhabited-----										
1	-	1	41	20	21	410	174	236	Harising Chhat	306674
-----Un-inhabited-----										
-	-	-	-	-	-	245	107	138	Harising Chhat	306675
1	1	-	482	252	230	1,351	609	742	Bhaishdubi	306676
-	-	-	1	1	-	207	65	142	Kadopani	306677
3	3	-	17	8	9	1,049	377	672	Bhaishdubi	306678
-	-	-	65	43	22	305	125	180	Liohakaichi	306679
-----Un-inhabited-----										
-	-	-	150	89	61	410	164	246	Rangali	306680
17	3	14	126	37	89	479	191	288	Bhisti	306681
-----Un-inhabited-----										
-	-	-	45	18	27	98	51	47	Bhisti	306682
-	-	-	9	6	3	322	106	216	Tepu Tea Garden	306683
17	9	8	554	265	289	2,167	985	1,182	Panaullar Chhat	306684
8	4	4	180	48	132	497	249	248	Halal	306685
-	-	-	4	1	3	205	95	110	Banur Chhat	306686
2	1	1	32	14	18	340	145	195	Banur Chhat	306687
-	-	-	57	28	29	145	69	76	Bangaru	306688
14	5	9	310	140	170	1,443	685	758	Dhemaler Chhar	306689
2	1	1	49	20	29	609	277	332	Bhubangurir Chhat	306690
5	1	4	163	57	106	490	206	284	Bharia Danga	306691
-	-	-	58	20	38	895	321	574	Bharia Dangir Chhat	306692
2	-	2	70	27	43	659	240	419	Pathar Hirhirar Chhat	306693
-	-	-	5	5	-	148	54	94	Fakirdwip	306694
-	-	-	15	2	13	107	40	67	Mohan Laler Chhat	306695
-	-	-	16	6	10	438	175	263	Sastugachh	306696
-	-	-	1	1	-	507	167	340	Tarabari	306697
-	-	-	68	15	53	877	362	515	Gangaram Tea Garden	306698
4	3	1	37	14	23	1,880	720	1,160	Madhabbhita	306699
2	1	1	12	6	6	531	221	310	Tentulguri	306700
-	-	-	143	71	72	850	348	502	Kuchia	306701
-	-	-	17	13	4	506	203	303	Dandrajhar	306702
2	-	2	430	198	232	1,463	703	760	Kadubhita	306703
2	-	2	366	171	195	1,256	600	656	Dhakna Gachh	306704
4	1	3	195	117	78	798	344	454	Dhambhita	306705
3	1	2	322	109	213	660	298	362	Foudigachh	306706
1	-	1	140	60	80	461	221	240	Ambari	306707
15	4	11	139	61	78	1,885	884	1,001	Molani	306708
1	1	-	227	110	117	575	280	295	Haribhita	306709
-	-	-	33	17	16	172	74	98	Farabari	306710
2	1	1	283	142	141	927	443	484	Haodabhita	306711
2	2	-	98	44	54	544	245	299	Thakurganja	306712
-	-	-	16	5	11	297	120	177	Jogibhita	306713
5	5	-	54	38	16	479	195	284	Lachubhita	306714
									Fulbar	306715
									Churaman	306716
									Bhalamanashi	306717
									Thuna	306718
									Thunar Chhat	306719
									Baramala	306720
									Bandia Chhat	306721
									Bandi	306722
									Dalur Chhat	306722

VILLAGE PRIMARY
C D Block -

Location code number	Name of Village	Area of Village in hectares	Number of households	Total population (including institutional and houseless population)			Population in the age-group 0-6		
				Persons	Males	Females	Persons	Males	Females
1	2	3	4	5	6	7	8	9	10
306723	Muktar Chhat	9.31	4	18	7	11	-	-	-
306724	Sangatram	135.57	17	85	40	45	11	5	6
306725	Nitu Bhita Chhat	24.69		-----Un-inhabited-----					
306726	Gangaram Maler Chhat	37.23	24	109	58	51	15	4	11
306727	Meherulla	116.95	319	1,501	717	784	222	111	111
306728	Helakadam Chhat	26.30	63	289	156	133	32	15	17
306729	Sarcargachher Chhat	102.39	118	664	313	351	95	48	47
306730	Sarcargachh	91.46	158	808	402	406	117	64	53
306731	Baraigachh	176.85	79	427	206	221	62	30	32
306732	Raghnath Chhat	21.45		-----Un-inhabited-----					
306733	Abhiram	239.98	369	1,773	912	861	247	139	108
306734	Turibhita	288.14	12	69	27	42	12	3	9
306735	Tarbandha	233.10	335	1,415	730	685	152	78	74
306736	Antigachh	254.95	420	2,027	1,033	994	231	124	107
306737	Bhushibhita	218.13	209	1,011	539	472	107	56	51
306738	Radha	345.60	395	1,932	996	936	233	114	119
306739	Nirmmal	283.69	525	2,557	1,357	1,200	364	191	173
306740	Mahammadbaksa	261.43	591	2,913	1,537	1,376	392	203	189
306741	Narayan	231.89	133	695	350	345	103	51	52
306742	Kalaram	89.84	542	2,463	1,299	1,164	273	149	124
306743	Bara Pathuram	312.82	591	2,728	1,435	1,293	337	154	183
306744	Chhota Pathuram	204.37	404	1,918	992	926	274	131	143
306745	Dwarabaksa	188.99	228	1,161	597	564	154	81	73
306746	Rahamu	141.24	150	702	360	342	88	38	50
306747	Laldas	175.63	162	738	388	350	88	43	45
306748	Hatiram	216.91	315	1,421	750	671	166	99	67
306749	Kashiram	218.94	507	2,372	1,222	1,150	284	152	132
306750	Liusipukuri	404.69	1,063	5,185	2,714	2,471	649	332	317
306751	Hetmuri	322.94	464	2,124	1,055	1,069	224	115	109
306752	Nembutari	655.19	183	776	400	376	76	45	31
306753	Kantibhita	216.10	141	645	347	298	80	37	43
306754	Mahipal	213.27	417	1,887	952	935	254	117	137
306755	Dhamnagachh	214.08	515	2,356	1,218	1,138	226	118	108
306756	Kadmi	232.69	285	1,256	633	623	140	58	82
306757	Sahananda	190.61	398	1,916	994	922	253	123	130
306758	Rupandighi	202.34	166	724	366	358	87	38	49
306759	Guabari	217.32	465	2,203	1,119	1,084	290	135	155
306760	Bandar Gachh	214.08	900	3,891	2,020	1,871	380	190	190
	Purbba Bansgaon								
306761	Kismat	227.84	449	2,184	1,143	1,041	355	192	163
306762	Uttar Bansgaon Kismat	771.34	1,086	5,064	2,562	2,502	682	333	349
306763	Bansh Gaon Mangachh	362.60	150	724	385	339	131	69	62
306764	Madhya Bansgaon	728.84	1,843	9,132	4,736	4,396	1,412	750	662
	Paschim Bansgaon								
306765	Kismat	572.23	349	1,644	828	816	233	110	123
306766	Paschim Madati	1,638.18	2,705	13,523	6,662	6,861	1,874	955	919
306767	Mandila Jhar	1,451.22	1,313	6,642	3,370	3,272	1,123	564	559
306768	Bara Paikpara Arazi	785.50	1,492	6,899	3,532	3,367	922	483	439
306769	Chhota Paikpara Arazi	72.44	144	763	390	373	134	76	58
306770	Lahugaon	995.54	2,534	12,710	6,468	6,242	1,812	882	930
306771	Dhakpara	400.64	682	3,322	1,674	1,648	537	262	275
306772	Budharugaon	940.50	1,312	6,841	3,498	3,343	1,160	585	575
306773	Chikanmati	276.00	478	2,480	1,282	1,198	503	262	241
306774	Purbba Madati	2,021.83	1,358	6,424	3,191	3,233	864	448	416
306775	Paschim Banshgaon	538.24	272	1,313	691	622	173	83	90
306776	Banshgaon	1,141.22	1,155	5,958	3,059	2,899	1,117	577	540
306777	Bansgaonchakla	1,173.60	763	3,876	1,964	1,912	722	362	360
	Purbba Bansgaonchakla								
306778	Purbba Bansgaon	138.40	325	1,756	863	893	357	163	194
306779	Purba Bansgaon	631.32	765	3,859	1,941	1,918	717	359	358

PRIMARY CENSUS ABSTRACT

CENSUS ABSTRACT

Phansidewa

Scheduled Castes population			Scheduled Tribes population			Literates			Name of Village
Persons	Males	Females	Persons	Males	Females	Persons	Males	Females	
11	12	13	14	15	16	17	18	19	2
-	-	-	18	7	11	7	3	4	Muktar Chhat
84	40	44	-	-	-	67	34	33	Sangatram
-----Un-inhabited-----									
15	8	7	37	22	15	48	31	17	Nitu Bhita Chhat
231	112	119	1,157	549	608	554	304	250	Gangaram Maler Chhat
239	131	108	32	15	17	147	95	52	Meherulla
3	3	-	648	303	345	296	161	135	Helakadam Chhat
142	71	71	609	306	303	419	248	171	Sarcargachher Chhat
12	6	6	405	193	212	178	97	81	Sarcargachh
-----Un-inhabited-----									
846	438	408	229	112	117	993	581	412	Raghunath Chhat
-	-	-	69	27	42	35	14	21	Abhiram
1,271	650	621	121	69	52	723	419	304	Turibhita
619	326	293	612	281	331	1,239	707	532	Tarbandha
609	330	279	147	78	69	702	414	288	Antigachh
962	505	457	61	29	32	1,240	711	529	Bhushibhita
1,576	850	726	115	57	58	1,479	866	613	Radha
1,568	820	748	217	110	107	1,816	1,069	747	Nirmmal
636	321	315	4	2	2	398	223	175	Mahammadbaksa
907	484	423	3	2	1	1,564	888	676	Narayan
1,978	1,038	940	196	96	100	1,644	986	658	Kalaram
1,750	915	835	27	11	16	1,256	730	526	Bara Pathuram
1,131	585	546	-	-	-	744	432	312	Chhota Pathuram
432	222	210	68	34	34	401	239	162	Dwarabaksa
728	382	346	-	-	-	452	269	183	Rahamu
923	488	435	100	57	43	835	491	344	Laldas
689	362	327	11	4	7	1,520	843	677	Hatiram
1,499	783	716	309	160	149	3,035	1,782	1,253	Kashiram
209	100	109	1,354	685	669	1,187	682	505	Liusipukuri
309	164	145	227	111	116	494	284	210	Hetmuri
463	243	220	85	50	35	450	269	181	Nembutari
1,001	512	489	24	12	12	1,167	672	495	Kantibhita
1,454	746	708	211	114	97	1,584	883	701	Mahipal
884	456	428	112	44	68	838	472	366	Dhamnagachh
1,177	612	565	118	66	52	1,219	713	506	Kadmi
373	199	174	19	8	11	410	239	171	Sahananda
1,457	734	723	222	113	109	1,323	752	571	Rupandighi
1,586	825	761	32	16	16	2,825	1,570	1,255	Guabari
-----Un-inhabited-----									
29	12	17	70	42	28	1,110	641	469	Bandar Gachh
1,196	612	584	630	309	321	2,862	1,621	1,241	Purbba Bansgaon
175	91	84	547	292	255	376	244	132	Kismat
353	182	171	191	106	85	4,269	2,465	1,804	Uttar Bansgaon Kismat
-----Un-inhabited-----									
1,386	699	687	166	79	87	991	558	433	Bansh Gaon Mangachh
2,070	1,073	997	8,846	4,326	4,520	6,986	3,955	3,031	Madhya Bansgaon
2,291	1,188	1,103	3,044	1,539	1,505	2,900	1,717	1,183	Paschim Bansgaon
2,411	1,259	1,152	1,338	668	670	3,894	2,192	1,702	Kismat
148	79	69	385	183	202	388	219	169	Paschim Madati
3,301	1,684	1,617	917	425	492	7,701	4,258	3,443	Mandila Jhar
1,582	790	792	209	103	106	1,947	1,089	858	Bara Paikpara Arazi
1,313	683	630	1,086	546	540	3,575	2,088	1,487	Chhota Paikpara Arazi
440	220	220	567	293	274	978	578	400	Lahugaon
868	426	442	4,436	2,194	2,242	3,430	1,957	1,473	Dhakpara
1,311	691	620	-	-	-	828	504	324	Budharugaon
866	443	423	203	105	98	3,041	1,713	1,328	Budharugaon
1,366	690	676	1,083	551	532	1,718	1,014	704	Budharugaon
-----Un-inhabited-----									
2	1	1	-	-	-	756	441	315	Chikanmati
30	17	13	625	313	312	1,713	967	746	Purbba Bansgaonchakla
-----Un-inhabited-----									
Purba Bansgaon									

**VILLAGE PRIMARY
C D Block -**

Location code number	Name of Village	Illiterates			Total workers			Main workers		
		Persons	Males	Females	Persons	Males	Females	Persons	Males	Females
		20	21	22	23	24	25	26	27	28
306723	Muktar Chhat	11	4	7	14	6	8	-	-	-
306724	Sangatram	18	6	12	27	20	7	13	9	4
306725	Nitu Bhita Chhat	-----Un-inhabited-----								
306726	Gangaram Maler Chhat	61	27	34	55	38	17	34	23	11
306727	Meherulla	947	413	534	765	369	396	605	291	314
306728	Helakadam Chhat	142	61	81	119	95	24	109	85	24
306729	Sarcargachher Chhat	368	152	216	268	155	113	135	120	15
306730	Sarcargachh	389	154	235	315	198	117	204	164	40
306731	Baraigachh	249	109	140	196	105	91	175	96	79
306732	Raghnath Chhat	-----Un-inhabited-----								
306733	Abhiram	780	331	449	541	422	119	374	324	50
306734	Turibhita	34	13	21	33	16	17	14	14	-
306735	Tarbandha	692	311	381	626	411	215	313	283	30
306736	Antigachh	788	326	462	770	542	228	487	374	113
306737	Bhushibhita	309	125	184	443	311	132	328	288	40
306738	Radha	692	285	407	646	502	144	523	465	58
306739	Nirmmal	1,078	491	587	777	687	90	742	665	77
306740	Mahammadbaksa	1,097	468	629	1,005	831	174	921	795	126
306741	Narayan	297	127	170	224	188	36	166	150	16
306742	Kalaram	899	411	488	856	746	110	744	670	74
306743	Bara Pathuram	1,084	449	635	931	792	139	875	762	113
306744	Chhota Pathuram	662	262	400	666	491	175	459	421	38
306745	Dwarabaksa	417	165	252	362	336	26	319	299	20
306746	Rahamu	301	121	180	237	193	44	209	178	31
306747	Laldas	286	119	167	275	250	25	270	248	22
306748	Hatiram	586	259	327	672	417	255	620	405	215
306749	Kashiram	852	379	473	765	639	126	725	615	110
306750	Liusipukuri	2,150	932	1,218	2,058	1,437	621	1,640	1,291	349
306751	Hetmuri	937	373	564	1,086	562	524	429	239	190
306752	Nembutari	282	116	166	305	204	101	241	187	54
306753	Kantibhita	195	78	117	222	171	51	176	142	34
306754	Mahipal	720	280	440	623	492	131	525	453	72
306755	Dhamnagachh	772	335	437	748	646	102	661	595	66
306756	Kadmi	418	161	257	406	299	107	328	286	42
306757	Sahananda	697	281	416	655	504	151	561	474	87
306758	Rupandighi	314	127	187	282	213	69	242	198	44
306759	Guabari	880	367	513	928	570	358	583	506	77
306760	Bandar Gachh	1,066	450	616	1,488	1,141	347	1,195	997	198
	Purbba Bansgaon									
306761	Kismat	1,074	502	572	630	545	85	599	532	67
306762	Uttar Bansgaon Kismat	2,202	941	1,261	1,549	1,248	301	1,316	1,182	134
306763	Bansh Gaon Mangachh	348	141	207	297	210	87	275	205	70
306764	Madhya Bansgaon	4,863	2,271	2,592	2,673	2,274	399	2,106	1,889	217
	Paschim Bansgaon									
306765	Kismat	653	270	383	650	459	191	456	400	56
306766	Paschim Madati	6,537	2,707	3,830	5,927	3,310	2,617	4,115	2,448	1,667
306767	Mandila Jhar	3,742	1,653	2,089	2,707	1,739	968	2,161	1,502	659
306768	Bara Paikpara Arazi	3,005	1,340	1,665	2,581	1,860	721	2,467	1,801	666
306769	Chhota Paikpara Arazi	375	171	204	280	187	93	256	181	75
306770	Lahugaon	5,009	2,210	2,799	4,188	3,376	812	3,782	3,145	637
306771	Dhakpara	1,375	585	790	1,091	871	220	968	817	151
306772	Budharugaon	3,266	1,410	1,856	2,048	1,633	415	1,782	1,460	322
306773	Chikanmati	1,502	704	798	864	612	252	722	551	171
306774	Purbba Madati	2,994	1,234	1,760	2,899	1,615	1,284	1,885	1,165	720
306775	Paschim Banshgaon	485	187	298	443	350	93	414	337	77
306776	Banshgaon	2,917	1,346	1,571	1,722	1,510	212	1,387	1,263	124
306777	Bansgaonchakla	2,158	950	1,208	1,416	935	481	1,352	900	452
	Purbba Bansgaonchakla									
306778	Purbba Bansgaon	1,000	422	578	473	401	72	416	366	50
306779	Purba Bansgaon	2,146	974	1,172	1,068	932	136	812	724	88

PRIMARY CENSUS ABSTRACT

CENSUS ABSTRACT
Phansidewa

Industrial category of main workers													Name of Village
Cultivators			Agricultural labourers			Household industry workers			Other workers				
Persons	Males	Females	Persons	Males	Females	Persons	Males	Females	Persons	Males	Females		
29	30	31	32	33	34	35	36	37	38	39	40	2	
-	-	-	-	-	-	-	-	-	-	-	-	Muktar Chhat	
-	-	-	-	-	-	5	5	-	8	4	4	Sangatram	
-----Un-inhabited-----												Nitu Bhita Chhat	
-	-	-	1	1	-	4	4	-	29	18	11	Angaram Maler Chhat	
6	2	4	9	5	4	1	-	1	589	284	305	Meherulla	
16	16	-	-	-	-	-	-	-	93	69	24	Helakadam Chhat	
13	13	-	-	-	-	-	-	-	122	107	15	Sarcargachher Chhat	
9	9	-	8	7	1	9	9	-	178	139	39	Sarcargachh	
6	4	2	2	2	-	1	-	1	166	90	76	Baraigachh	
-----Un-inhabited-----												Raghunath Chhat	
42	40	2	21	17	4	2	2	-	309	265	44	Abhiram	
3	3	-	7	7	-	-	-	-	4	4	-	Turibhita	
30	29	1	42	38	4	37	34	3	204	182	22	Tarbandha	
66	63	3	38	23	15	1	1	-	382	287	95	Antigachh	
112	112	-	49	46	3	3	-	3	164	130	34	Bhushibhita	
216	206	10	36	33	3	1	1	-	270	225	45	Radha	
125	118	7	120	93	27	9	7	2	488	447	41	Nirmmal	
80	68	12	28	22	6	41	35	6	772	670	102	Mahammadbaksa	
33	31	2	9	8	1	-	-	-	124	111	13	Narayan	
22	21	1	29	18	11	9	9	-	684	622	62	Kalaram	
142	118	24	56	47	9	3	3	-	674	594	80	Bara Pathuram	
38	36	2	39	37	2	42	40	2	340	308	32	Chhota Pathuram	
73	73	-	83	75	8	-	-	-	163	151	12	Dwarabaksa	
10	10	-	9	8	1	-	-	-	190	160	30	Rahamu	
76	73	3	30	27	3	2	2	-	162	146	16	Laldas	
204	120	84	121	62	59	3	3	-	292	220	72	Hatiram	
128	117	11	78	54	24	13	8	5	506	436	70	Kashiram	
358	321	37	688	465	223	28	17	11	566	488	78	Liusipukuri	
11	7	4	70	38	32	1	-	1	347	194	153	Hetmuri	
35	33	2	104	78	26	-	-	-	102	76	26	Nembutari	
34	34	-	50	48	2	1	1	-	91	59	32	Kantibhita	
178	175	3	147	107	40	3	3	-	197	168	29	Mahipal	
354	347	7	134	100	34	8	5	3	165	143	22	Dhamnagachh	
29	27	2	156	142	14	1	1	-	142	116	26	Kadmi	
259	253	6	167	108	59	5	4	1	130	109	21	Sahananda	
61	59	2	56	30	26	-	-	-	125	109	16	Rupandighi	
156	149	7	190	168	22	79	66	13	158	123	35	Guabari	
210	200	10	210	175	35	13	12	1	762	610	152	Bandar Gachh	
												Purbba Bansaon	
222	221	1	242	191	51	-	-	-	135	120	15	Kismat	
438	414	24	550	497	53	2	2	-	326	269	57	Uttar Bansaon Kismat	
41	37	4	196	138	58	-	-	-	38	30	8	Bansh Gaon Mangachh	
393	385	8	883	806	77	12	7	5	818	691	127	Madhya Bansaon	
												Paschim Bansaon	
153	147	6	55	46	9	26	23	3	222	184	38	Kismat	
201	177	24	476	328	148	49	36	13	3,389	1,907	1,482	Paschim Madati	
299	281	18	426	303	123	15	11	4	1,421	907	514	Mandila Jhar	
119	99	20	116	74	42	34	25	9	2,198	1,603	595	Bara Paikpara Arazi	
2	1	1	4	4	-	-	-	-	250	176	74	Chhota Paikpara Arazi	
248	228	20	485	384	101	167	148	19	2,882	2,385	497	Lahugaon	
138	128	10	160	135	25	6	6	-	664	548	116	Dhakpara	
193	187	6	434	317	117	10	9	1	1,145	947	198	Budharugaon	
178	174	4	306	191	115	12	5	7	226	181	45	Chikanmati	
81	72	9	125	86	39	13	9	4	1,666	998	668	Purbba Madati	
71	68	3	251	196	55	2	2	-	90	71	19	Paschim Banshgaon	
219	213	6	818	748	70	5	3	2	345	299	46	Banshgaon	
330	272	58	292	205	87	9	8	1	721	415	306	Bansaonchakla	
												Purbba Bansaonchakla	
19	15	4	155	129	26	2	1	1	240	221	19	Purbba Bansaonchakla	
247	236	11	348	327	21	15	15	-	202	146	56	Purba Bansaon	

VILLAGE PRIMARY
C D Block -

Location code number	Name of Village	Industrial category								
		Marginal workers			Cultivators			Agricultural labourers		
		Persons	Males	Females	Persons	Males	Females	Persons	Males	Females
1	2	41	42	43	44	45	46	47	48	49
306723	Muktar Chhat	14	6	8	-	-	-	14	6	8
306724	Sangatram	14	11	3	-	-	-	12	10	2
306725	Nitu Bhita Chhat	-----Un-inhabited-----								
306726	Gangaram Maler Chhat	21	15	6	2	-	2	-	-	-
306727	Meherulla	160	78	82	2	1	1	-	-	-
306728	Helakadam Chhat	10	10	-	-	-	-	-	-	-
306729	Sarcargachher Chhat	133	35	98	1	1	-	-	-	-
306730	Sarcargachh	111	34	77	-	-	-	3	2	1
306731	Baraigachh	21	9	12	-	-	-	19	9	10
306732	Raghnath Chhat	-----Un-inhabited-----								
306733	Abhiram	167	98	69	11	5	6	9	3	6
306734	Turibhita	19	2	17	-	-	-	11	1	10
306735	Tarbandha	313	128	185	67	14	53	102	44	58
306736	Antigachh	283	168	115	11	9	2	17	16	1
306737	Bhushibhita	115	23	92	1	1	-	21	12	9
306738	Radha	123	37	86	10	5	5	36	8	28
306739	Nirmmal	35	22	13	11	5	6	6	4	2
306740	Mahammadbaksa	84	36	48	6	4	2	19	7	12
306741	Narayan	58	38	20	1	1	-	16	7	9
306742	Kalaram	112	76	36	11	3	8	27	23	4
306743	Bara Pathuram	56	30	26	7	3	4	-	-	-
306744	Chhota Pathuram	207	70	137	3	-	3	6	3	3
306745	Dwarabaksa	43	37	6	3	2	1	17	15	2
306746	Rahamu	28	15	13	-	-	-	-	-	-
306747	Laldas	5	2	3	1	-	1	4	2	2
306748	Hatiram	52	12	40	9	1	8	9	3	6
306749	Kashiram	40	24	16	6	5	1	6	5	1
306750	Liusipukuri	418	146	272	19	7	12	161	43	118
306751	Hetmuri	657	323	334	11	4	7	103	52	51
306752	Nembutari	64	17	47	-	-	-	38	6	32
306753	Kantibhita	46	29	17	1	1	-	7	3	4
306754	Mahipal	98	39	59	8	5	3	26	6	20
306755	Dhamnagachh	87	51	36	24	16	8	49	27	22
306756	Kadmi	78	13	65	15	4	11	53	6	47
306757	Sahananda	94	30	64	18	6	12	18	8	10
306758	Rupandighi	40	15	25	2	-	2	28	10	18
306759	Guabari	345	64	281	21	3	18	53	19	34
306760	Bandar Gachh	293	144	149	22	12	10	101	50	51
	Purbba Bansgaon									
306761	Kismat	31	13	18	4	3	1	25	9	16
306762	Uttar Bansgaon Kismat	233	66	167	26	15	11	142	41	101
306763	Bansh Gaon Mangachh	22	5	17	-	-	-	22	5	17
306764	Madhya Bansgaon	567	385	182	61	53	8	415	285	130
	Paschim Bansgaon									
306765	Kismat	194	59	135	35	13	22	93	16	77
306766	Paschim Madati	1,812	862	950	38	21	17	69	46	23
306767	Mandila Jhar	546	237	309	97	82	15	262	84	178
306768	Bara Paikpara Arazi	114	59	55	7	3	4	20	10	10
306769	Chhota Paikpara Arazi	24	6	18	1	-	1	-	-	-
306770	Lahugaon	406	231	175	31	19	12	38	33	5
306771	Dhakpara	123	54	69	20	6	14	14	8	6
306772	Budharugaon	266	173	93	13	10	3	158	111	47
306773	Chikanmati	142	61	81	6	5	1	68	43	25
306774	Purbba Madati	1,014	450	564	11	7	4	28	16	12
306775	Paschim Banshgaon	29	13	16	7	5	2	17	6	11
306776	Banshgaon	335	247	88	30	27	3	154	100	54
306777	Bansgaonchakla	64	35	29	6	5	1	33	15	18
	Purbba Bansgaonchakla									
306778	Purbba Bansgaonchakla	57	35	22	1	1	-	17	14	3
306779	Purba Bansgaon	256	208	48	18	15	3	109	87	22

PRIMARY CENSUS ABSTRACT

CENSUS ABSTRACT
Phansidewa

of marginal workers

Household industry workers			Other workers			Non-workers			Name of Village	Location code number
Persons	Males	Females	Persons	Males	Females	Persons	Males	Females		
50	51	52	53	54	55	56	57	58	2	1
-	-	-	-	-	-	4	1	3	Muktar Chhat	306723
2	1	1	-	-	-	58	20	38	Sangatram	306724
-----Un-inhabited-----										
1	1	-	18	14	4	54	20	34	Nitu Bhita Chhat	306725
-	-	-	158	77	81	736	348	388	Gangaram Maler Chhat	306726
-	-	-	10	10	-	170	61	109	Meherulla	306727
-	-	-	132	34	98	396	158	238	Helakadam Chhat	306728
5	4	1	103	28	75	493	204	289	Sarcargachher Chhat	306729
1	-	1	1	-	1	231	101	130	Sarcargachh	306730
-----Un-inhabited-----										
-	-	-	-	-	-	-	-	-	Baraigachh	306731
-	-	-	-	-	-	-	-	-	Raghunath Chhat	306732
2	1	1	145	89	56	1,232	490	742	Abhiram	306733
4	-	4	4	1	3	36	11	25	Turibhita	306734
11	1	10	133	69	64	789	319	470	Tarbandha	306735
-	-	-	255	143	112	1,257	491	766	Antigachh	306736
70	1	69	23	9	14	568	228	340	Bhushibhita	306737
1	1	-	76	23	53	1,286	494	792	Radha	306738
-	-	-	18	13	5	1,780	670	1,110	Nirmal	306739
4	3	1	55	22	33	1,908	706	1,202	Mahammadbaksa	306740
-	-	-	41	30	11	471	162	309	Narayan	306741
4	4	-	70	46	24	1,607	553	1,054	Kalaram	306742
-	-	-	49	27	22	1,797	643	1,154	Bara Pathuram	306743
28	24	4	170	43	127	1,252	501	751	Chhota Pathuram	306744
-	-	-	23	20	3	799	261	538	Dwarabaksa	306745
-	-	-	28	15	13	465	167	298	Rahamu	306746
-	-	-	-	-	-	463	138	325	Laldas	306747
-	-	-	34	8	26	749	333	416	Hatiram	306748
1	-	1	27	14	13	1,607	583	1,024	Kashiram	306749
12	-	12	226	96	130	3,127	1,277	1,850	Liusipukuri	306750
1	1	-	542	266	276	1,038	493	545	Hetmuri	306751
-	-	-	26	11	15	471	196	275	Nembutari	306752
-	-	-	38	25	13	423	176	247	Kantibhita	306753
-	-	-	64	28	36	1,264	460	804	Mahipal	306754
2	1	1	12	7	5	1,608	572	1,036	Dhamnagachh	306755
-	-	-	10	3	7	850	334	516	Kadmi	306756
14	4	10	44	12	32	1,261	490	771	Sahananda	306757
-	-	-	10	5	5	442	153	289	Rupandighi	306758
136	6	130	135	36	99	1,275	549	726	Guabari	306759
6	1	5	164	81	83	2,403	879	1,524	Bandar Gachh	306760
Purbba Bansgaon										
-	-	-	2	1	1	1,554	598	956	Kismat	306761
1	-	1	64	10	54	3,515	1,314	2,201	Uttar Bansgaon Kismat	306762
-	-	-	-	-	-	427	175	252	Bansh Gaon Mangachh	306763
11	1	10	80	46	34	6,459	2,462	3,997	Madhya Bansgaon	306764
Paschim Bansgaon										
5	3	2	61	27	34	994	369	625	Kismat	306765
35	16	19	1,670	779	891	7,596	3,352	4,244	Paschim Madati	306766
6	2	4	181	69	112	3,935	1,631	2,304	Mandila Jhar	306767
1	-	1	86	46	40	4,318	1,672	2,646	Bara Paikpara Arazi	306768
-	-	-	23	6	17	483	203	280	Chhota Paikpara Arazi	306769
51	7	44	286	172	114	8,522	3,092	5,430	Lahugaon	306770
7	1	6	82	39	43	2,231	803	1,428	Dhakpara	306771
4	-	4	91	52	39	4,793	1,865	2,928	Budharugaon	306772
53	2	51	15	11	4	1,616	670	946	Chikanmati	306773
4	2	2	971	425	546	3,525	1,576	1,949	Purbba Madati	306774
4	2	2	1	-	1	870	341	529	Paschim Banshgaon	306775
-	-	-	151	120	31	4,236	1,549	2,687	Banshgaon	306776
1	1	-	24	14	10	2,460	1,029	1,431	Bansgaonchakla	306777
Purbba Bansgaonchakla										
-	-	-	39	20	19	1,283	462	821	Purbba Bansgaonchakla	306778
5	3	2	124	103	21	2,791	1,009	1,782	Purba Bansgaon	306779

VILLAGE PRIMARY
C D Block -

Location code number	Name of Village	Area of Village in hectares	Number of households	Total population (including institutional and houseless population)			Population in the age-group 0-6			
				Persons	Males	Females	Persons	Males	Females	
1	2	3	4	5	6	7	8	9	10	
0012	Kharibari (Total)	14,488.18	23,352	109,251	55,671	53,580	14,931	7,562	7,369	
0012	Kharibari (Rural)	14,083.49	20,737	97,399	49,627	47,772	13,587	6,869	6,718	
0012	Kharibari (Urban)	404.69	2,615	11,852	6,044	5,808	1,344	693	651	
RURAL										
306780	Madan	118.17	53	236	123	113	21	13	8	
306781	Uttar Ramdhan	237.15	1,505	6,892	3,505	3,387	1,061	512	549	
306782	Gandagal	156.21	900	4,363	2,217	2,146	550	279	271	
306783	Bajarur Chhat	24.69	38	192	102	90	32	16	16	
306784	Antaram	245.64	113	536	271	265	58	30	28	
306785	Bhulka	246.05	62	306	148	158	49	17	32	
306786	Jibansing	168.35	313	1,471	758	713	171	78	93	
306787	Saheburam	236.34	421	1,897	1,014	883	242	138	104	
306788	Chayansing	253.33	444	2,158	1,103	1,055	256	133	123	
306789	Paschim Rambandh	217.72	143	763	389	374	119	63	56	
306790	Chunilal	173.61	217	1,192	602	590	198	100	98	
306791	Kungarpur	146.09	107	498	262	236	63	31	32	
306792	Jamatulla	43.71	110	506	254	252	72	34	38	
306793	Badora	51.40	69	329	162	167	40	19	21	
306794	Balahijhora	123.43	292	1,398	704	694	139	63	76	
306795	Kelabari	195.87	568	2,562	1,313	1,249	323	176	147	
306796	Alokhari	140.02	109	529	267	262	91	48	43	
306797	Barsabhita	194.65	578	2,671	1,417	1,254	347	183	164	
306798	Kishordoba	292.59	868	3,653	1,867	1,786	500	243	257	
306799	Maynaguri	327.80	347	1,704	897	807	267	137	130	
306800	Tari	277.99	391	1,736	853	883	244	103	141	
306801	Chiku	217.32	94	435	215	220	86	41	45	
306802	Khopalashi	182.51	160	779	369	410	134	62	72	
306803	Gadhira	204.37	236	1,164	563	601	217	89	128	
306804	Khunja Pukhari	204.77	508	2,275	1,163	1,112	282	139	143	
306805	Bilakshu	260.62	150	762	379	383	160	81	79	
306806	Duba	130.71	132	695	372	323	118	66	52	
306807	Bairagi	227.43	391	1,961	1,006	955	311	160	151	
306808	Rangmuni	103.20	283	1,411	738	673	277	145	132	
306809	Gayen	235.93	308	1,469	744	725	220	114	106	
306810	Debiganja	253.33	423	2,042	1,061	981	307	151	156	
306811	Bhajanpur	236.34	487	2,401	1,235	1,166	374	194	180	
306812	Chekarmari	169.16	170	876	454	422	138	81	57	
306813	Banchhabhita	144.07	329	1,463	730	733	199	100	99	
306814	Katia	165.92	364	1,736	872	864	216	112	104	
306815	Pataram	311.20	991	4,141	2,124	2,017	537	270	267	
306816	Jagir	228.24	371	1,662	863	799	210	108	102	
306817	Dhupibhita	256.57	765	3,518	1,824	1,694	413	215	198	
306818	Dohaguri	269.12	325	1,405	711	694	184	86	98	
306819	Bagha	133.95	211	943	464	479	136	60	76	
306820	Deburam	191.01	210	968	486	482	107	51	56	
306821	Bhogbhita	254.95	641	2,991	1,518	1,473	374	192	182	
306822	Budhsing	85.39	163	824	414	410	108	62	46	
306823	Fulbari	348.24	182	810	395	415	101	48	53	
306824	Fulbarir Chhat	14.97	35	171	86	85	23	15	8	
306825	Jorpakari	77.70	95	431	218	213	62	25	37	
306826	Panthabari	191.82	127	607	302	305	67	39	28	
306827	Manjoy	70.01	385	1,906	923	983	284	135	149	
306828	Tukriajhar Forest	562.11	20	89	44	45	10	5	5	
306829	Subal	145.28	90	394	211	183	41	25	16	
306830	Dangarbhita	276.81	458	2,207	1,169	1,038	301	169	132	
306831	Rangali	196.27	501	2,425	1,275	1,150	377	189	188	
306832	Singbhita	178.47	114	536	261	275	89	43	46	
306833	Dhulia	274.38	260	1,303	637	666	176	85	91	
306834	Dhuliar Chhat	5.26			-----Un-inhabited-----					
306835	Dakua	169.97	103	508	236	272	73	41	32	

PRIMARY CENSUS ABSTRACT

CENSUS ABSTRACT

Kharibari

Scheduled Castes population			Scheduled Tribes population			Literates			Name of Village
Persons	Males	Females	Persons	Males	Females	Persons	Males	Females	
11	12	13	14	15	16	17	18	19	2
58,570	30,031	28,539	21,262	10,615	10,647	63,540	36,565	26,975	Kharibari (Total)
51,862	26,634	25,228	21,146	10,554	10,592	55,165	31,994	23,171	Kharibari (Rural)
6,708	3,397	3,311	116	61	55	8,375	4,571	3,804	Kharibari (Urban)
RURAL									
218	115	103	11	5	6	139	80	59	Madan
5,380	2,756	2,624	426	211	215	4,077	2,364	1,713	Uttar Ramdhan
2,401	1,215	1,186	420	223	197	2,705	1,526	1,179	Gandagal
41	23	18	69	33	36	107	64	43	Bajarur Chhat
132	68	64	188	100	88	311	173	138	Antaram
72	33	39	234	115	119	147	87	60	Bhulka
1,326	682	644	37	20	17	870	512	358	Jibansing
1,139	622	517	350	179	171	1,326	768	558	Saheburam
2,071	1,054	1,017	59	31	28	1,272	743	529	Chayansing
101	56	45	466	235	231	346	199	147	Paschim Rambandh
169	79	90	893	455	438	682	402	280	Chunilal
435	228	207	50	28	22	240	149	91	Kungarpur
493	247	246	13	7	6	265	142	123	Jamatulla
307	154	153	-	-	-	240	129	111	Badora
1,107	544	563	-	-	-	990	542	448	Balahijhora
1,670	858	812	61	32	29	1,664	909	755	Kelabari
153	87	66	-	-	-	253	159	94	Alokihari
1,581	852	729	21	11	10	1,785	1,047	738	Barsadbhita
1,972	1,011	961	284	140	144	2,182	1,234	948	Kishordoba
925	497	428	458	223	235	949	584	365	Maynaguri
587	303	284	520	246	274	994	572	422	Tari
58	31	27	330	166	164	165	99	66	Chiku
263	131	132	329	150	179	363	208	155	Khopalashi
199	101	98	773	369	404	459	282	177	Gadhira
1,410	713	697	158	83	75	1,281	780	501	Khunia Pukhari
305	144	161	169	84	85	244	145	99	Bilakshu
613	325	288	3	2	1	326	210	116	Duba
1,191	599	592	220	118	102	1,180	678	502	Bairagi
166	86	80	213	102	111	681	404	277	Rangmuni
617	317	300	-	-	-	962	539	423	Gayen
390	191	199	22	11	11	1,030	626	404	Debiganja
1,315	679	636	524	266	258	1,289	776	513	Bhajanpur
157	84	73	596	301	295	477	280	197	Chekarmari
988	499	489	295	141	154	878	500	378	Banchhabhita
1,311	667	644	90	42	48	1,015	583	432	Katia
2,680	1,404	1,276	290	142	148	2,488	1,424	1,064	Pataram
1,007	536	471	534	258	276	884	524	360	Jagir
2,134	1,111	1,023	35	30	5	2,124	1,203	921	Dhupibhita
1,144	572	572	69	42	27	878	508	370	Dohaguri
359	183	176	244	114	130	516	314	202	Bagha
662	334	328	208	100	108	618	363	255	Deburam
1,606	823	783	673	316	357	1,944	1,121	823	Bhogbhita
585	296	289	54	26	28	491	278	213	Budhsing
107	56	51	531	255	276	450	262	188	Fulbari
7	4	3	163	82	81	72	39	33	Fulbari Chhat
173	84	89	138	76	62	198	118	80	Jorpakari
416	206	210	103	54	49	302	169	133	Panthabari
1,029	508	521	366	184	182	1,085	585	500	Manjoy
38	21	17	37	17	20	58	32	26	Tukriajhar Forest
13	7	6	2	2	-	255	154	101	Subal
1,116	588	528	719	387	332	1,153	713	440	Dangarbhita
1,196	632	564	515	261	254	1,248	773	475	Rangali
3	2	1	499	240	259	190	98	92	Singbhita
557	274	283	675	324	351	656	377	279	Dhulia
-----Un-inhabited-----									
186	88	98	268	124	144	291	148	143	Dakua

VILLAGE PRIMARY
C D Block -

Location code number	Name of Village	Illiterates			Total workers			Main workers		
		Persons	Males	Females	Persons	Males	Females	Persons	Males	Females
1	2	20	21	22	23	24	25	26	27	28
0012	Kharibari (Total)	45,711	19,106	26,605	42,825	30,273	12,552	31,337	25,151	6,186
0012	Kharibari (Rural)	42,234	17,633	24,601	38,886	27,063	11,823	27,977	22,303	5,674
0012	Kharibari (Urban)	3,477	1,473	2,004	3,939	3,210	729	3,360	2,848	512
RURAL										
306780	Madan	97	43	54	94	71	23	78	67	11
306781	Uttar Ramdhan	2,815	1,141	1,674	2,125	1,794	331	1,667	1,439	228
306782	Gandagal	1,658	691	967	1,466	1,181	285	1,098	979	119
306783	Bajarur Chhat	85	38	47	65	51	14	45	43	2
306784	Antaram	225	98	127	172	141	31	116	106	10
306785	Bhulka	159	61	98	121	79	42	119	77	42
306786	Jibansing	601	246	355	557	454	103	540	444	96
306787	Saheburam	571	246	325	780	585	195	432	325	107
306788	Chayansing	886	360	526	946	662	284	713	610	103
306789	Paschim Rambandh	417	190	227	307	206	101	113	83	30
306790	Chunilal	510	200	310	635	355	280	338	297	41
306791	Kungarpur	258	113	145	173	150	23	97	90	7
306792	Jamatulla	241	112	129	208	167	41	173	157	16
306793	Badora	89	33	56	132	95	37	130	93	37
306794	Balahijhora	408	162	246	571	410	161	435	362	73
306795	Kelabari	898	404	494	895	732	163	588	503	85
306796	Alokhari	276	108	168	153	137	16	151	137	14
306797	Barsadbhita	886	370	516	900	783	117	802	727	75
306798	Kishordoba	1,471	633	838	1,317	1,017	300	937	788	149
306799	Maynaguri	755	313	442	566	460	106	353	324	29
306800	Tari	742	281	461	706	481	225	536	395	141
306801	Chiku	270	116	154	221	114	107	128	97	31
306802	Khopalashi	416	161	255	395	214	181	192	162	30
306803	Gadhira	705	281	424	441	306	135	211	182	29
306804	Khunia Pukhari	994	383	611	903	655	248	640	558	82
306805	Bilakshu	518	234	284	380	193	187	177	168	9
306806	Duba	369	162	207	221	194	27	175	166	9
306807	Bairagi	781	328	453	746	568	178	593	533	60
306808	Rangmuni	730	334	396	559	369	190	179	149	30
306809	Gayen	507	205	302	476	392	84	325	295	30
306810	Debiganja	1,012	435	577	774	555	219	650	544	106
306811	Bhajanpur	1,112	459	653	930	666	264	728	629	99
306812	Chekarmari	399	174	225	392	222	170	371	210	161
306813	Banchhabhita	585	230	355	676	439	237	402	297	105
306814	Katia	721	289	432	746	491	255	553	460	93
306815	Pataram	1,653	700	953	1,625	1,201	424	1,321	1,102	219
306816	Jagir	778	339	439	686	483	203	560	429	131
306817	Dhupibhita	1,394	621	773	1,576	1,003	573	936	771	165
306818	Dohaguri	527	203	324	554	396	158	402	344	58
306819	Bagha	427	150	277	390	251	139	230	174	56
306820	Deburam	350	123	227	390	274	116	271	223	48
306821	Bhogbhita	1,047	397	650	1,226	830	396	941	724	217
306822	Budhsing	333	136	197	313	236	77	287	224	63
306823	Fulbari	360	133	227	414	225	189	340	202	138
306824	Fulbarir Chhat	99	47	52	81	46	35	47	31	16
306825	Jorpakari	233	100	133	166	124	42	54	48	6
306826	Panthabari	305	133	172	338	174	164	319	171	148
306827	Manjoy	821	338	483	848	531	317	216	182	34
306828	Tukriajhar Forest	31	12	19	52	27	25	31	18	13
306829	Subal	139	57	82	225	118	107	150	93	57
306830	Dangarbhita	1,054	456	598	1,033	674	359	942	629	313
306831	Rangali	1,177	502	675	1,026	675	351	690	571	119
306832	Singbhita	346	163	183	270	153	117	223	143	80
306833	Dhulia	647	260	387	656	361	295	348	287	61
306834	Dhuliar Chhat	-----Un-inhabited-----								
306835	Dakua	217	88	129	224	137	87	165	125	40

PRIMARY CENSUS ABSTRACT

CENSUS ABSTRACT
Kharibari

Industrial category of main workers													Name of Village 2
Cultivators			Household industry workers						Other workers				
Persons	Males	Females	Agricultural labourers			workers			Persons	Males	Females		
			Persons	Males	Females	Persons	Males	Females					
29	30	31	32	33	34	35	36	37	38	39	40		
6,147	5,716	431	6,012	4,555	1,457	1,058	832	226	18,120	14,048	4,072	Kharibari (Total)	
5,936	5,519	417	5,703	4,330	1,373	916	695	221	15,422	11,759	3,663	Kharibari (Rural)	
211	197	14	309	225	84	142	137	5	2,698	2,289	409	Kharibari (Urban)	
RURAL													
7	7	-	15	13	2	-	-	-	56	47	9	Madan	
191	176	15	206	170	36	24	21	3	1,246	1,072	174	Uttar Ramdhan	
150	137	13	73	65	8	36	26	10	839	751	88	Gandagal	
5	5	-	1	1	-	1	1	-	38	36	2	Bajarur Chhat	
21	21	-	30	24	6	1	-	1	64	61	3	Antaram	
22	22	-	24	21	3	-	-	-	73	34	39	Bhulka	
71	69	2	85	41	44	56	50	6	328	284	44	Jibansing	
32	29	3	44	32	12	15	13	2	341	251	90	Saheburam	
260	243	17	222	156	66	22	21	1	209	190	19	Chayansing	
25	22	3	27	19	8	-	-	-	61	42	19	Paschim Rambandh	
62	60	2	185	149	36	-	-	-	91	88	3	Chunilal	
33	33	-	28	23	5	5	5	-	31	29	2	Kungarpur	
26	26	-	1	-	1	1	1	-	145	130	15	Jamatulla	
8	7	1	8	7	1	2	2	-	112	77	35	Badora	
99	92	7	96	43	53	66	65	1	174	162	12	Balahijhora	
86	82	4	113	75	38	103	101	2	286	245	41	Kelabari	
48	46	2	15	10	5	2	2	-	86	79	7	Alokjhari	
115	112	3	135	113	22	27	25	2	525	477	48	Barsabbhita	
105	101	4	387	302	85	48	38	10	397	347	50	Kishordoba	
245	225	20	21	18	3	3	2	1	84	79	5	Maynaguri	
156	147	9	142	117	25	1	-	1	237	131	106	Tari	
29	26	3	61	54	7	8	6	2	30	11	19	Chiku	
53	48	5	56	42	14	-	-	-	83	72	11	Khopalashi	
133	123	10	38	28	10	1	-	1	39	31	8	Gadhira	
204	190	14	109	91	18	21	21	-	306	256	50	Khunia Pukhari	
139	134	5	27	25	2	4	4	-	7	5	2	Bilakshu	
86	85	1	54	47	7	-	-	-	35	34	1	Duba	
192	181	11	242	201	41	12	11	1	147	140	7	Bairagi	
45	44	1	73	49	24	2	2	-	59	54	5	Rangmuni	
112	111	1	75	70	5	2	2	-	136	112	24	Gayen	
127	125	2	387	304	83	5	5	-	131	110	21	Debiganja	
193	191	2	212	164	48	25	25	-	298	249	49	Bhajanpur	
10	8	2	4	2	2	9	8	1	348	192	156	Chekarmari	
65	60	5	62	31	31	13	11	2	262	195	67	Banchhabhita	
114	106	8	167	117	50	26	23	3	246	214	32	Katia	
249	241	8	572	417	155	16	10	6	484	434	50	Pataram	
212	205	7	229	129	100	1	1	-	118	94	24	Jagir	
132	131	1	240	186	54	87	45	42	477	409	68	Dhupibhita	
131	127	4	36	31	5	19	12	7	216	174	42	Dohaguri	
34	32	2	27	25	2	4	3	1	165	114	51	Bagha	
99	98	1	53	39	14	-	-	-	119	86	33	Deburam	
108	102	6	88	75	13	9	7	2	736	540	196	Bhogbhita	
23	19	4	20	18	2	-	-	-	244	187	57	Budhsing	
4	1	3	-	-	-	-	-	-	336	201	135	Fulbari	
-	-	-	3	2	1	-	-	-	44	29	15	Fulbari Chhat	
27	26	1	-	-	-	1	1	-	26	21	5	Jorpakari	
12	10	2	56	48	8	22	1	21	229	112	117	Panthabari	
27	27	-	13	10	3	14	9	5	162	136	26	Manjoy	
1	1	-	8	5	3	1	-	1	21	12	9	Tukriajhar Forest	
84	53	31	12	5	7	21	15	6	33	20	13	Subal	
295	193	102	72	31	41	98	38	60	477	367	110	Dangarbhita	
111	110	1	288	215	73	10	9	1	281	237	44	Rangali	
30	29	1	4	3	1	-	-	-	189	111	78	Singbhita	
49	47	2	171	146	25	1	1	-	127	93	34	Dhulia	
-----Un-inhabited-----													
46	39	7	55	46	9	9	7	2	55	33	22	Dhuliar Chhat Dakua	

VILLAGE PRIMARY
C D Block -

Location code number	Name of Village	Industrial category								
		Marginal workers			Cultivators			Agricultural labourers		
		Persons	Males	Females	Persons	Males	Females	Persons	Males	Females
1	2	41	42	43	44	45	46	47	48	49
0012	Kharibari (Total)	11,488	5,122	6,366	831	463	368	4,935	1,726	3,209
0012	Kharibari (Rural)	10,909	4,760	6,149	811	445	366	4,803	1,682	3,121
0012	Kharibari (Urban)	579	362	217	20	18	2	132	44	88
RURAL										
306780	Madan	16	4	12	-	-	-	2	1	1
306781	Uttar Ramdhan	458	355	103	52	49	3	149	100	49
306782	Gandagal	368	202	166	13	5	8	83	32	51
306783	Bajarur Chhat	20	8	12	1	-	1	1	-	1
306784	Antaram	56	35	21	1	1	-	11	5	6
306785	Bhulka	2	2	-	-	-	-	2	2	-
306786	Jibansing	17	10	7	4	2	2	1	1	-
306787	Saheburam	348	260	88	53	47	6	55	50	5
306788	Chayansing	233	52	181	6	3	3	173	25	148
306789	Paschim Rambandh	194	123	71	17	9	8	62	32	30
306790	Chunilal	297	58	239	2	1	1	288	56	232
306791	Kungarpur	76	60	16	5	4	1	9	4	5
306792	Jamatulla	35	10	25	1	-	1	-	-	-
306793	Badora	2	2	-	-	-	-	-	-	-
306794	Balahijhora	136	48	88	1	1	-	29	9	20
306795	Kelabari	307	229	78	8	3	5	117	70	47
306796	Alokhari	2	-	2	-	-	-	2	-	2
306797	Barsadbhita	98	56	42	18	14	4	36	14	22
306798	Kishordoba	380	229	151	5	2	3	255	142	113
306799	Maynaguri	213	136	77	7	4	3	140	83	57
306800	Tari	170	86	84	17	16	1	72	48	24
306801	Chiku	93	17	76	1	-	1	27	6	21
306802	Khopalashi	203	52	151	7	3	4	64	14	50
306803	Gadhira	230	124	106	27	20	7	130	86	44
306804	Khunia Pukhari	263	97	166	103	24	79	120	45	75
306805	Bilakshu	203	25	178	33	6	27	151	15	136
306806	Duba	46	28	18	-	-	-	46	28	18
306807	Bairagi	153	35	118	5	1	4	134	25	109
306808	Rangmuni	380	220	160	49	44	5	278	127	151
306809	Gayen	151	97	54	6	4	2	112	77	35
306810	Debiganja	124	11	113	11	1	10	97	2	95
306811	Bhajanpur	202	37	165	4	-	4	182	29	153
306812	Chekarmari	21	12	9	1	-	1	2	2	-
306813	Banchhabhita	274	142	132	5	2	3	38	18	20
306814	Katia	193	31	162	18	4	14	107	7	100
306815	Pataram	304	99	205	6	2	4	81	42	39
306816	Jagir	126	54	72	1	-	1	106	44	62
306817	Dhupibhita	640	232	408	32	22	10	211	75	136
306818	Dohaguri	152	52	100	13	10	3	18	9	9
306819	Bagha	160	77	83	2	1	1	10	10	-
306820	Deburam	119	51	68	-	-	-	91	31	60
306821	Bhogbhita	285	106	179	7	1	6	81	18	63
306822	Budhsing	26	12	14	7	4	3	6	3	3
306823	Fulbari	74	23	51	2	1	1	-	-	-
306824	Fulbarir Chhat	34	15	19	1	-	1	-	-	-
306825	Jorpakari	112	76	36	12	12	-	3	3	-
306826	Panthabari	19	3	16	-	-	-	2	1	1
306827	Manjoy	632	349	283	55	43	12	132	35	97
306828	Tukriajhar Forest	21	9	12	-	-	-	3	-	3
306829	Subal	75	25	50	37	11	26	11	5	6
306830	Dangarbhita	91	45	46	22	10	12	14	3	11
306831	Rangali	336	104	232	13	2	11	190	52	138
306832	Singbhita	47	10	37	5	2	3	8	1	7
306833	Dhulia	308	74	234	8	4	4	283	58	225
306834	Dhuliar Chhat	-----Un-inhabited-----								
306835	Dakua	59	12	47	10	1	9	21	6	15

PRIMARY CENSUS ABSTRACT

CENSUS ABSTRACT

Kharibari

of marginal workers

									Location	
Household industry workers			Other workers			Non-workers			Name of Village	code
Persons	Males	Females	Persons	Males	Females	Persons	Males	Females	2	number
50	51	52	53	54	55	56	57	58		1
534	211	323	5,188	2,722	2,466	66,426	25,398	41,028	Kharibari (Total)	0012
522	202	320	4,773	2,431	2,342	58,513	22,564	35,949	Kharibari (Rural)	0012
12	9	3	415	291	124	7,913	2,834	5,079	Kharibari (Urban)	0012
RURAL										
-	-	-	14	3	11	142	52	90	Madan	306780
3	3	-	254	203	51	4,767	1,711	3,056	Uttar Ramdhan	306781
44	12	32	228	153	75	2,897	1,036	1,861	Gandagal	306782
-	-	-	18	8	10	127	51	76	Bajarur Chhat	306783
1	-	1	43	29	14	364	130	234	Antaram	306784
-	-	-	-	-	-	185	69	116	Bhulka	306785
-	-	-	12	7	5	914	304	610	Jibansing	306786
33	26	7	207	137	70	1,117	429	688	Saheburam	306787
5	5	-	49	19	30	1,212	441	771	Chayansing	306788
2	1	1	113	81	32	456	183	273	Paschim Rambandh	306789
-	-	-	7	1	6	557	247	310	Chunilal	306790
8	7	1	54	45	9	325	112	213	Kungarpur	306791
-	-	-	34	10	24	298	87	211	Jamatulla	306792
1	1	-	1	1	-	197	67	130	Badora	306793
-	-	-	106	38	68	827	294	533	Balahijhora	306794
50	46	4	132	110	22	1,667	581	1,086	Kelabari	306795
-	-	-	-	-	-	376	130	246	Alokhari	306796
2	1	1	42	27	15	1,771	634	1,137	Barsadbhita	306797
8	7	1	112	78	34	2,336	850	1,486	Kishordoba	306798
-	-	-	66	49	17	1,138	437	701	Maynaguri	306799
-	-	-	81	22	59	1,030	372	658	Tari	306800
16	2	14	49	9	40	214	101	113	Chiku	306801
-	-	-	132	35	97	384	155	229	Khopalashi	306802
-	-	-	73	18	55	723	257	466	Gadhira	306803
3	2	1	37	26	11	1,372	508	864	Khunia Pukhari	306804
3	2	1	16	2	14	382	186	196	Bilakshu	306805
-	-	-	-	-	-	474	178	296	Duba	306806
1	-	1	13	9	4	1,215	438	777	Bairagi	306807
8	6	2	45	43	2	852	369	483	Rangmuni	306808
5	-	5	28	16	12	993	352	641	Gayen	306809
-	-	-	16	8	8	1,268	506	762	Debiganja	306810
3	3	-	13	5	8	1,471	569	902	Bhajanpur	306811
-	-	-	18	10	8	484	232	252	Chekarmari	306812
9	4	5	222	118	104	787	291	496	Banchhabhita	306813
17	1	16	51	19	32	990	381	609	Katia	306814
10	3	7	207	52	155	2,516	923	1,593	Pataram	306815
1	-	1	18	10	8	976	380	596	Jagir	306816
120	31	89	277	104	173	1,942	821	1,121	Dhupibhita	306817
19	3	16	102	30	72	851	315	536	Dohaguri	306818
2	2	-	146	64	82	553	213	340	Bagha	306819
1	-	1	27	20	7	578	212	366	Deburam	306820
20	10	10	177	77	100	1,765	688	1,077	Bhogbhita	306821
-	-	-	13	5	8	511	178	333	Budhsing	306822
-	-	-	72	22	50	396	170	226	Fulbari	306823
-	-	-	33	15	18	90	40	50	Fulbari Chhat	306824
1	-	1	96	61	35	265	94	171	Jorpakari	306825
-	-	-	17	2	15	269	128	141	Panthabari	306826
84	15	69	361	256	105	1,058	392	666	Manjoy	306827
1	-	1	17	9	8	37	17	20	Tukriajhar Forest	306828
8	2	6	19	7	12	169	93	76	Subal	306829
7	1	6	48	31	17	1,174	495	679	Dangarbhita	306830
12	1	11	121	49	72	1,399	600	799	Rangali	306831
-	-	-	34	7	27	266	108	158	Singbhita	306832
-	-	-	17	12	5	647	276	371	Dhulia	306833
-----Un-inhabited-----										
3	1	2	25	4	21	284	99	185	Dhuliar Chhat	306834
									Dakua	306835

VILLAGE PRIMARY
C D Block -

Location code number	Name of Village	Area of Village in hectares	Number of households	Total population (including institutional and houseless population)			Population in the age-group 0-6		
				Persons	Males	Females	Persons	Males	Females
1	2	3	4	5	6	7	8	9	10
306836	Tharu Bhita	149.33	20	89	48	41	16	10	6
306837	Dagdhu	100.36	6	29	14	15	1	-	1
306838	Jatru	204.77	212	1,008	535	473	153	80	73
306839	Buraganja	293.80	127	616	307	309	97	48	49
306840	Hatidoba	318.89	415	1,962	1,005	957	257	131	126
306841	Badalbhita	193.04	85	408	201	207	48	22	26
306842	Deoanbhita	76.08	174	857	444	413	89	55	34
306843	Subalbhita	190.61	218	1,022	493	529	152	80	72
306844	Nazir	66.37	67	313	163	150	35	17	18
306845	Dudha	133.55	75	379	184	195	49	30	19
306846	Guabari	91.46	72	343	186	157	50	27	23
306847	Manasa	74.87	125	600	298	302	74	35	39
306848	Salbari	147.31	115	538	271	267	76	34	42
306849	Chuchur Muchur	271.14	372	1,682	863	819	210	110	100
306850	Arjunmahal	262.85	291	1,488	746	742	247	119	128
306851	Bagulahagi	270.33	165	813	422	391	114	56	58
306852	Sona Chandi	111.29	345	1,751	862	889	276	156	120
306853	Bhattachachh	279.23	123	601	295	306	88	45	43
URBAN									
306854	Shyamdhan (CT)	153.38	1,122	5,192	2,655	2,537	533	261	272
306855	Kharihari (CT)	251.31	1,493	6,660	3,389	3,271	811	432	379

PRIMARY CENSUS ABSTRACT

CENSUS ABSTRACT

Kharibari

Scheduled Castes population			Scheduled Tribes population			Literates			Name of Village
Persons	Males	Females	Persons	Males	Females	Persons	Males	Females	
11	12	13	14	15	16	17	18	19	2
1	1	-	78	40	38	16	12	4	Tharu Bhita
-	-	-	29	14	15	18	10	8	Dagdhu
692	363	329	258	145	113	549	331	218	Jatru
280	140	140	293	143	150	299	169	130	Buraganja
1,296	662	634	509	258	251	1,043	619	424	Hatidoba
222	110	112	156	78	78	263	143	120	Badalbhita
619	321	298	190	99	91	443	242	201	Deoanbhita
97	50	47	337	169	168	454	258	196	Subalbhita
269	138	131	28	16	12	213	124	89	Nazir
156	78	78	221	105	116	257	140	117	Dudha
325	177	148	8	3	5	192	121	71	Guabari
127	64	63	437	215	222	298	181	117	Manasa
16	8	8	457	232	225	231	148	83	Salbari
217	114	103	1,155	583	572	896	530	366	Chuchur Muchur
662	333	329	353	170	183	722	421	301	Arjunmahal
316	163	153	488	254	234	412	264	148	Bagulahagi
11	5	6	1,431	709	722	805	437	368	Sona Chandi
275	127	148	313	158	155	259	146	113	Bhattagachh
URBAN									
4,283	2,178	2,105	20	12	8	3,745	2,063	1,682	Shyamdhan (CT)
2,425	1,219	1,206	96	49	47	4,630	2,508	2,122	Kharibari (CT)

VILLAGE PRIMARY
C D Block -

Location code number	Name of Village	Illiterates			Total workers			Main workers		
		Persons	Males	Females	Persons	Males	Females	Persons	Males	Females
1	2	20	21	22	23	24	25	26	27	28
306836	Tharu Bhita	73	36	37	41	21	20	30	15	15
306837	Dagdhu	11	4	7	22	11	11	19	10	9
306838	Jatru	459	204	255	504	293	211	230	211	19
306839	Buraganja	317	138	179	258	167	91	195	142	53
306840	Hatidoba	919	386	533	907	516	391	569	447	122
306841	Badalbhita	145	58	87	117	97	20	116	96	20
306842	Deoanbhita	414	202	212	268	233	35	235	218	17
306843	Subalbhita	568	235	333	326	230	96	319	225	94
306844	Nazir	100	39	61	115	82	33	103	79	24
306845	Dudha	122	44	78	109	82	27	94	82	12
306846	Guabari	151	65	86	147	103	44	109	95	14
306847	Manasa	302	117	185	321	164	157	258	139	119
306848	Salbari	307	123	184	245	138	107	238	135	103
306849	Chuchur Muchur	786	333	453	765	431	334	600	354	246
306850	Arjunmahal	766	325	441	494	392	102	463	385	78
306851	Bagulahagi	401	158	243	392	227	165	359	213	146
306852	Sona Chandi	946	425	521	765	417	348	669	376	293
306853	Bhattachachh	342	149	193	248	151	97	113	94	19
URBAN										
306854	Shyamdhan (CT)	1,447	592	855	1,791	1,525	266	1,550	1,344	206
306855	Kharibari (CT)	2,030	881	1,149	2,148	1,685	463	1,810	1,504	306

PRIMARY CENSUS ABSTRACT

CENSUS ABSTRACT
Kharibari

Industrial category of main workers													Name of Village
Cultivators			Agricultural labourers			Household industry workers			Other workers				
Persons	Males	Females	Persons	Males	Females	Persons	Males	Females	Persons	Males	Females		
29	30	31	32	33	34	35	36	37	38	39	40		
-	-	-	-	-	-	-	-	-	30	15	15	Tharu Bhita	
-	-	-	-	-	-	1	1	-	18	9	9	Dagdhu	
118	118	-	28	24	4	3	3	-	81	66	15	Jatru	
43	43	-	4	3	1	2	1	1	146	95	51	Buraganja	
156	146	10	168	143	25	23	16	7	222	142	80	Hatidoba	
57	55	2	1	1	-	-	-	-	58	40	18	Badalbhita	
185	174	11	26	24	2	2	1	1	22	19	3	Deoanbhita	
75	74	1	9	9	-	4	4	-	231	138	93	Subalbhita	
33	32	1	19	11	8	1	1	-	50	35	15	Nazir	
77	73	4	-	-	-	1	1	-	16	8	8	Dudha	
26	26	-	17	17	-	-	-	-	66	52	14	Guabari	
4	2	2	4	4	-	-	-	-	250	133	117	Manasa	
-	-	-	-	-	-	-	-	-	238	135	103	Salbari	
7	5	2	6	5	1	11	7	4	576	337	239	Chuchur Muchur	
97	93	4	31	18	13	10	10	-	325	264	61	Arjunmahal	
62	52	10	3	2	1	-	-	-	294	159	135	Bagulahagi	
39	31	8	6	6	-	4	-	4	620	339	281	Sona Chandi	
14	10	4	9	8	1	-	-	-	90	76	14	Bhattagachh	
URBAN													
117	106	11	42	12	30	134	132	2	1,257	1,094	163	Shyamdhan (CT)	
94	91	3	267	213	54	8	5	3	1,441	1,195	246	Kharibari (CT)	

**VILLAGE PRIMARY
C D Block -**

Location code number	Name of Village	Industrial category								
		Marginal workers			Cultivators			Agricultural labourers		
		Persons	Males	Females	Persons	Males	Females	Persons	Males	Females
1	2	41	42	43	44	45	46	47	48	49
306836	Tharu Bhita	11	6	5	-	-	-	8	6	2
306837	Dagdhu	3	1	2	-	-	-	-	-	-
306838	Jatru	274	82	192	5	4	1	190	44	146
306839	Buraganja	63	25	38	1	1	-	-	-	-
306840	Hatidoba	338	69	269	38	17	21	277	45	232
306841	Badalbhita	1	1	-	-	-	-	-	-	-
306842	Deoanbhita	33	15	18	17	7	10	8	2	6
306843	Subalbhita	7	5	2	3	2	1	1	1	-
306844	Nazir	12	3	9	-	-	-	2	-	2
306845	Dudha	15	-	15	-	-	-	-	-	-
306846	Guabari	38	8	30	3	2	1	2	1	1
306847	Manasa	63	25	38	1	-	1	3	3	-
306848	Salbari	7	3	4	-	-	-	-	-	-
306849	Chuchur Muchur	165	77	88	15	7	8	25	13	12
306850	Arjunmahal	31	7	24	1	-	1	3	1	2
306851	Bagulahagi	33	14	19	5	3	2	5	4	1
306852	Sona Chandi	96	41	55	3	2	1	1	-	1
306853	Bhattachagachh	135	57	78	5	4	1	32	11	21
URBAN										
306854	Shyamdhan (CT)	241	181	60	11	10	1	29	9	20
306855	Kharibari (CT)	338	181	157	9	8	1	103	35	68

PRIMARY CENSUS ABSTRACT

CENSUS ABSTRACT
Kharibari

of marginal workers

Household industry workers			Other workers			Non-workers			Name of Village	Location code number
Persons	Males	Females	Persons	Males	Females	Persons	Males	Females		
50	51	52	53	54	55	56	57	58	2	1
-	-	-	3	-	3	48	27	21	Tharu Bhita	306836
-	-	-	3	1	2	7	3	4	Dagdhu	306837
4	2	2	75	32	43	504	242	262	Jatru	306838
1	-	1	61	24	37	358	140	218	Buraganja	306839
2	1	1	21	6	15	1,055	489	566	Hatidoba	306840
-	-	-	1	1	-	291	104	187	Badalbhita	306841
1	1	-	7	5	2	589	211	378	Deoanbhita	306842
-	-	-	3	2	1	696	263	433	Subalbhita	306843
-	-	-	10	3	7	198	81	117	Nazir	306844
-	-	-	15	-	15	270	102	168	Dudha	306845
3	-	3	30	5	25	196	83	113	Guabari	306846
-	-	-	59	22	37	279	134	145	Manasa	306847
-	-	-	7	3	4	293	133	160	Salbari	306848
-	-	-	125	57	68	917	432	485	Chuchur Muchur	306849
-	-	-	27	6	21	994	354	640	Arjunmahal	306850
-	-	-	23	7	16	421	195	226	Bagulahagi	306851
-	-	-	92	39	53	986	445	541	Sona Chandi	306852
-	-	-	98	42	56	353	144	209	Bhattachachh	306853
URBAN										
9	6	3	192	156	36	3,401	1,130	2,271	Shyamdhan (CT)	306854
3	3	-	223	135	88	4,512	1,704	2,808	Kharibari (CT)	306855

**Urban PCA-Town wise
Primary Census Abstract**

URBAN PRIMARY

Location code number	Name of Town/ Ward	Area in Square Kilometre	Number of households	Total population (including institutional and houseless population)			Population in the age-group 0-6		
				Persons	Males	Females	Persons	Males	Females
1	2	3	4	5	6	7	8	9	10
Badamtam Tea Garden									
306188	(CT)	12.00	1,256	6,102	2,987	3,115	520	292	228
0001	Ward No. 1		1,256	6,102	2,987	3,115	520	292	228
Ging Tea Garden (CT)									
306189	(CT)	6.81	902	4,089	2,037	2,052	345	165	180
0001	Ward No. 1		902	4,089	2,037	2,052	345	165	180
Chongtong Tea Garden									
306190	(CT)	7.49	1,340	5,802	2,876	2,926	471	235	236
0001	Ward No. 1		1,340	5,802	2,876	2,926	471	235	236
Singtam Tea Garden									
306191	(CT)	6.00	1,289	5,792	2,850	2,942	416	217	199
0001	Ward No. 1		1,289	5,792	2,850	2,942	416	217	199
Dungra Khasmahal									
306271	(CT)	3.09	1,504	6,789	3,276	3,513	546	272	274
0001	Ward No. 1		1,504	6,789	3,276	3,513	546	272	274
Sukhiapokhri (CT)									
306392	(CT)	0.12	998	4,450	2,184	2,266	363	189	174
0001	Ward No. 1		998	4,450	2,184	2,266	363	189	174
Sonada Khasmahal									
306393	(CT)	5.81	2,541	11,635	5,793	5,842	861	421	440
0001	Ward No. 1		2,541	11,635	5,793	5,842	861	421	440
Rongmook Ceder Tea Garden (CT)									
306394	(CT)	7.14	1,216	5,150	2,528	2,622	423	209	214
0001	Ward No. 1		1,216	5,150	2,528	2,622	423	209	214
Mangarjung Tea Garden (Nagri) (CT)									
306395	(CT)	5.52	1,224	5,644	2,758	2,886	490	247	243
0001	Ward No. 1		1,224	5,644	2,758	2,886	490	247	243
Cart Road (CT)									
306489	(CT)	17.99	3,231	14,444	7,116	7,328	1,085	549	536
0001	Ward No. 1		3,231	14,444	7,116	7,328	1,085	549	536
Kalkut (CT)									
306562	(CT)	1.48	1,991	9,184	4,765	4,419	1,102	575	527
0001	Ward No. 1		1,991	9,184	4,765	4,419	1,102	575	527
Tari (CT)									
306563	(CT)	1.64	3,086	14,558	7,335	7,223	2,009	1,011	998
0001	Ward No. 1		3,086	14,558	7,335	7,223	2,009	1,011	998
Bairatisal (CT)									
306564	(CT)	2.51	1,220	4,916	2,452	2,464	420	212	208
0001	Ward No. 1		1,220	4,916	2,452	2,464	420	212	208
Jitu (CT)									
306565	(CT)	1.36	1,419	5,892	2,886	3,006	661	333	328
0001	Ward No. 1		1,419	5,892	2,886	3,006	661	333	328
Mathapari (CT)									
306566	(CT)	2.10	2,659	11,529	5,903	5,626	1,367	730	637
0001	Ward No. 1		2,659	11,529	5,903	5,626	1,367	730	637
Bara Mohansingh (CT)									
306567	(CT)	2.90	3,720	15,616	7,798	7,818	1,341	692	649
0001	Ward No. 1		3,720	15,616	7,798	7,818	1,341	692	649
Dumriguri (CT)									
306661	(CT)	2.70	3,000	13,416	6,951	6,465	1,340	714	626
0001	Ward No. 1		3,000	13,416	6,951	6,465	1,340	714	626
Uttar Bagdogra (CT)									
306662	(CT)	1.63	5,634	25,044	13,781	11,263	2,597	1,406	1,191
0001	Ward No. 1		5,634	25,044	13,781	11,263	2,597	1,406	1,191
Geni (CT)									
306663	(CT)	2.36	2,026	8,747	4,459	4,288	869	453	416
0001	Ward No. 1		2,026	8,747	4,459	4,288	869	453	416
Bhimram (CT)									
306664	(CT)	2.90	2,458	11,058	5,691	5,367	1,157	608	549
0001	Ward No. 1		2,458	11,058	5,691	5,367	1,157	608	549
Lalman (CT)									
306665	(CT)	3.40	1,583	6,894	3,590	3,304	771	397	374
0001	Ward No. 1		1,583	6,894	3,590	3,304	771	397	374
Dakshin Bagdogra (CT)									
306666	(CT)	1.46	590	2,647	1,301	1,346	317	156	161
0001	Ward No. 1		590	2,647	1,301	1,346	317	156	161
Shyamdhan (CT)									
306854	(CT)	1.53	1,122	5,192	2,655	2,537	533	261	272
0001	Ward No. 1		1,122	5,192	2,655	2,537	533	261	272
Kharibari (CT)									
306855	(CT)	2.51	1,493	6,660	3,389	3,271	811	432	379
0001	Ward No. 1		1,493	6,660	3,389	3,271	811	432	379
801634	Darjiling (M)	7.43	21,782	118,805	59,187	59,618	7,410	3,808	3,602

PRIMARY CENSUS ABSTRACT

CENSUS ABSTRACT

Scheduled Castes population			Scheduled Tribes population			Literates			Name of Town/ Ward
Persons	Males	Females	Persons	Males	Females	Persons	Males	Females	
11	12	13	14	15	16	17	18	19	2
463	231	232	1,053	536	517	4,536	2,376	2,160	Badamtam Tea Garden (CT)
463	231	232	1,053	536	517	4,536	2,376	2,160	Ward No. 1
80	42	38	1,577	796	781	3,086	1,702	1,384	Ging Tea Garden (CT)
80	42	38	1,577	796	781	3,086	1,702	1,384	Ward No. 1
143	71	72	1,884	925	959	4,098	2,298	1,800	Chongtong Tea Garden (CT)
143	71	72	1,884	925	959	4,098	2,298	1,800	Ward No. 1
257	122	135	1,818	900	918	4,649	2,454	2,195	Singtam Tea Garden (CT)
257	122	135	1,818	900	918	4,649	2,454	2,195	Ward No. 1
791	364	427	2,003	980	1,023	5,444	2,754	2,690	Dungra Khasmahal (CT)
791	364	427	2,003	980	1,023	5,444	2,754	2,690	Ward No. 1
358	171	187	1,546	739	807	3,650	1,873	1,777	Sukhiapokhri (CT)
358	171	187	1,546	739	807	3,650	1,873	1,777	Ward No. 1
652	319	333	4,808	2,336	2,472	9,482	4,983	4,499	Sonada Khasmahal (CT)
652	319	333	4,808	2,336	2,472	9,482	4,983	4,499	Ward No. 1
407	193	214	497	237	260	3,455	1,955	1,500	Rongmook Ceder Tea Garden (CT)
407	193	214	497	237	260	3,455	1,955	1,500	Ward No. 1
296	136	160	1,572	770	802	4,090	2,186	1,904	Mangarjung Tea Garden (Nagri) (CT)
296	136	160	1,572	770	802	4,090	2,186	1,904	Ward No. 1
2,152	1,031	1,121	3,390	1,677	1,713	11,976	6,273	5,703	Cart Road (CT)
2,152	1,031	1,121	3,390	1,677	1,713	11,976	6,273	5,703	Ward No. 1
3,095	1,600	1,495	212	107	105	6,329	3,533	2,796	Kalkut (CT)
3,095	1,600	1,495	212	107	105	6,329	3,533	2,796	Ward No. 1
7,973	3,990	3,983	65	26	39	8,690	4,885	3,805	Tari (CT)
7,973	3,990	3,983	65	26	39	8,690	4,885	3,805	Ward No. 1
1,114	561	553	55	26	29	4,182	2,144	2,038	Bairatisal (CT)
1,114	561	553	55	26	29	4,182	2,144	2,038	Ward No. 1
949	462	487	290	141	149	4,438	2,270	2,168	Jitu (CT)
949	462	487	290	141	149	4,438	2,270	2,168	Ward No. 1
3,453	1,786	1,667	338	162	176	7,857	4,353	3,504	Mathapari (CT)
3,453	1,786	1,667	338	162	176	7,857	4,353	3,504	Ward No. 1
5,112	2,597	2,515	1,044	490	554	12,823	6,664	6,159	Bara Mohansingh (CT)
5,112	2,597	2,515	1,044	490	554	12,823	6,664	6,159	Ward No. 1
2,599	1,363	1,236	296	156	140	10,425	5,672	4,753	Dumriguri (CT)
2,599	1,363	1,236	296	156	140	10,425	5,672	4,753	Ward No. 1
2,583	1,329	1,254	1,253	617	636	20,227	11,700	8,527	Uttar Bagdogra (CT)
2,583	1,329	1,254	1,253	617	636	20,227	11,700	8,527	Ward No. 1
1,950	977	973	562	283	279	6,332	3,409	2,923	Geni (CT)
1,950	977	973	562	283	279	6,332	3,409	2,923	Ward No. 1
3,332	1,693	1,639	710	346	364	7,682	4,267	3,415	Bhimram (CT)
3,332	1,693	1,639	710	346	364	7,682	4,267	3,415	Ward No. 1
4,035	2,095	1,940	46	25	21	4,902	2,759	2,143	Lalman (CT)
4,035	2,095	1,940	46	25	21	4,902	2,759	2,143	Ward No. 1
67	28	39	620	305	315	1,823	978	845	Dakshin Bagdogra (CT)
67	28	39	620	305	315	1,823	978	845	Ward No. 1
4,283	2,178	2,105	20	12	8	3,745	2,063	1,682	Shyamdhan (CT)
4,283	2,178	2,105	20	12	8	3,745	2,063	1,682	Ward No. 1
2,425	1,219	1,206	96	49	47	4,630	2,508	2,122	Kharibari (CT)
2,425	1,219	1,206	96	49	47	4,630	2,508	2,122	Ward No. 1
9,126	4,455	4,671	26,597	12,992	13,605	104,539	53,389	51,150	Darjiling (M)

URBAN PRIMARY

Location code number	Name of Town/ Ward	Illiterates			Total workers			Main workers		
		Persons	Males	Females	Persons	Males	Females	Persons	Males	Females
1	2	20	21	22	23	24	25	26	27	28
Badamtam Tea Garden										
306188	(CT)	1,566	611	955	2,297	1,231	1,066	1,650	846	804
0001	Ward No. 1	1,566	611	955	2,297	1,231	1,066	1,650	846	804
Ging Tea Garden (CT)										
306189	(CT)	1,003	335	668	1,614	932	682	1,263	680	583
0001	Ward No. 1	1,003	335	668	1,614	932	682	1,263	680	583
Chongtong Tea Garden										
306190	(CT)	1,704	578	1,126	2,516	1,359	1,157	1,620	808	812
0001	Ward No. 1	1,704	578	1,126	2,516	1,359	1,157	1,620	808	812
Singtam Tea Garden										
306191	(CT)	1,143	396	747	2,073	1,293	780	1,671	942	729
0001	Ward No. 1	1,143	396	747	2,073	1,293	780	1,671	942	729
Dungra Khasmahal										
306271	(CT)	1,345	522	823	2,355	1,629	726	1,894	1,422	472
0001	Ward No. 1	1,345	522	823	2,355	1,629	726	1,894	1,422	472
Sukhiapokhri (CT)										
306392	(CT)	800	311	489	1,332	1,017	315	1,280	980	300
0001	Ward No. 1	800	311	489	1,332	1,017	315	1,280	980	300
Sonada Khasmahal										
306393	(CT)	2,153	810	1,343	3,614	2,565	1,049	3,286	2,364	922
0001	Ward No. 1	2,153	810	1,343	3,614	2,565	1,049	3,286	2,364	922
Rongmook Ceder Tea										
306394	Garden (CT)	1,695	573	1,122	2,062	1,062	1,000	1,938	965	973
0001	Ward No. 1	1,695	573	1,122	2,062	1,062	1,000	1,938	965	973
Mangarjung Tea										
306395	Garden (Nagri) (CT)	1,554	572	982	1,859	1,002	857	1,570	825	745
0001	Ward No. 1	1,554	572	982	1,859	1,002	857	1,570	825	745
306489	Cart Road (CT)	2,468	843	1,625	4,253	3,184	1,069	3,020	2,270	750
0001	Ward No. 1	2,468	843	1,625	4,253	3,184	1,069	3,020	2,270	750
306562	Kalkut (CT)	2,855	1,232	1,623	3,230	2,618	612	2,890	2,430	460
0001	Ward No. 1	2,855	1,232	1,623	3,230	2,618	612	2,890	2,430	460
306563	Tari (CT)	5,868	2,450	3,418	6,132	4,088	2,044	5,200	3,755	1,445
0001	Ward No. 1	5,868	2,450	3,418	6,132	4,088	2,044	5,200	3,755	1,445
306564	Bairatisal (CT)	734	308	426	1,759	1,345	414	1,653	1,297	356
0001	Ward No. 1	734	308	426	1,759	1,345	414	1,653	1,297	356
306565	Jitu (CT)	1,454	616	838	2,096	1,555	541	2,021	1,522	499
0001	Ward No. 1	1,454	616	838	2,096	1,555	541	2,021	1,522	499
306566	Mathapari (CT)	3,672	1,550	2,122	4,780	3,418	1,362	4,358	3,277	1,081
0001	Ward No. 1	3,672	1,550	2,122	4,780	3,418	1,362	4,358	3,277	1,081
Bara Mohansingh (CT)										
306567	(CT)	2,793	1,134	1,659	5,334	4,156	1,178	4,683	3,887	796
0001	Ward No. 1	2,793	1,134	1,659	5,334	4,156	1,178	4,683	3,887	796
Dumriguri (CT)										
306661	(CT)	2,991	1,279	1,712	4,543	3,725	818	3,530	3,026	504
0001	Ward No. 1	2,991	1,279	1,712	4,543	3,725	818	3,530	3,026	504
Uttar Bagdogra (CT)										
306662	(CT)	4,817	2,081	2,736	9,334	8,045	1,289	8,657	7,650	1,007
0001	Ward No. 1	4,817	2,081	2,736	9,334	8,045	1,289	8,657	7,650	1,007
Geni (CT)										
306663	(CT)	2,415	1,050	1,365	3,160	2,509	651	2,774	2,280	494
0001	Ward No. 1	2,415	1,050	1,365	3,160	2,509	651	2,774	2,280	494
Bhimram (CT)										
306664	(CT)	3,376	1,424	1,952	3,948	3,222	726	3,576	3,017	559
0001	Ward No. 1	3,376	1,424	1,952	3,948	3,222	726	3,576	3,017	559
Lalman (CT)										
306665	(CT)	1,992	831	1,161	2,438	1,971	467	2,233	1,892	341
0001	Ward No. 1	1,992	831	1,161	2,438	1,971	467	2,233	1,892	341
Dakshin Bagdogra (CT)										
306666	(CT)	824	323	501	877	651	226	755	596	159
0001	Ward No. 1	824	323	501	877	651	226	755	596	159
Shyamdhan (CT)										
306854	(CT)	1,447	592	855	1,791	1,525	266	1,550	1,344	206
0001	Ward No. 1	1,447	592	855	1,791	1,525	266	1,550	1,344	206
Kharibari (CT)										
306855	(CT)	2,030	881	1,149	2,148	1,685	463	1,810	1,504	306
0001	Ward No. 1	2,030	881	1,149	2,148	1,685	463	1,810	1,504	306
801634	Darjiling (M)	14,266	5,798	8,468	40,849	29,201	11,648	35,851	26,204	9,647

PRIMARY CENSUS ABSTRACT

CENSUS ABSTRACT

Industrial category of main workers													Name of Town/ Ward
Household industry													
Cultivators			Agricultural labourers						Other workers				
Persons	Males	Females	Persons	Males	Females	Persons	Males	Females	Persons	Males	Females	2	
29	30	31	32	33	34	35	36	37	38	39	40		
													Badamtam Tea Garden (CT)
4	2	2	238	115	123	34	26	8	1,374	703	671	671	Ward No. 1
4	2	2	238	115	123	34	26	8	1,374	703	671	671	Ward No. 1
-	-	-	20	12	8	13	10	3	1,230	658	572	572	Ging Tea Garden (CT)
-	-	-	20	12	8	13	10	3	1,230	658	572	572	Ward No. 1
13	7	6	94	61	33	7	3	4	1,506	737	769	769	Chongtong Tea Garden (CT)
13	7	6	94	61	33	7	3	4	1,506	737	769	769	Ward No. 1
3	2	1	2	2	-	4	4	-	1,662	934	728	728	Singtam Tea Garden (CT)
3	2	1	2	2	-	4	4	-	1,662	934	728	728	Ward No. 1
101	96	5	168	102	66	35	27	8	1,590	1,197	393	393	Dungra Khasmahal (CT)
101	96	5	168	102	66	35	27	8	1,590	1,197	393	393	Ward No. 1
55	36	19	5	4	1	180	145	35	1,040	795	245	245	Sukhiapokhri (CT)
55	36	19	5	4	1	180	145	35	1,040	795	245	245	Ward No. 1
225	117	108	232	152	80	66	49	17	2,763	2,046	717	717	Sonada Khasmahal (CT)
225	117	108	232	152	80	66	49	17	2,763	2,046	717	717	Ward No. 1
13	11	2	2	1	1	38	29	9	1,885	924	961	961	Rongmook Ceder Tea Garden (CT)
13	11	2	2	1	1	38	29	9	1,885	924	961	961	Ward No. 1
5	5	-	7	4	3	6	5	1	1,552	811	741	741	Mangarjung Tea Garden (Nagri) (CT)
5	5	-	7	4	3	6	5	1	1,552	811	741	741	Ward No. 1
6	4	2	12	6	6	72	53	19	2,930	2,207	723	723	Cart Road (CT)
6	4	2	12	6	6	72	53	19	2,930	2,207	723	723	Ward No. 1
2	1	1	6	5	1	62	54	8	2,820	2,370	450	450	Kalkut (CT)
2	1	1	6	5	1	62	54	8	2,820	2,370	450	450	Ward No. 1
6	5	1	27	23	4	306	196	110	4,861	3,531	1,330	1,330	Tari (CT)
6	5	1	27	23	4	306	196	110	4,861	3,531	1,330	1,330	Ward No. 1
4	4	-	5	4	1	13	10	3	1,631	1,279	352	352	Bairital (CT)
4	4	-	5	4	1	13	10	3	1,631	1,279	352	352	Ward No. 1
5	5	-	6	5	1	11	7	4	1,999	1,505	494	494	Jitu (CT)
5	5	-	6	5	1	11	7	4	1,999	1,505	494	494	Ward No. 1
2	2	-	1	1	-	91	66	25	4,264	3,208	1,056	1,056	Mathapari (CT)
2	2	-	1	1	-	91	66	25	4,264	3,208	1,056	1,056	Ward No. 1
14	12	2	26	25	1	41	31	10	4,602	3,819	783	783	Bara Mohansingh (CT)
14	12	2	26	25	1	41	31	10	4,602	3,819	783	783	Ward No. 1
11	8	3	20	17	3	53	36	17	3,446	2,965	481	481	Dumriguri (CT)
11	8	3	20	17	3	53	36	17	3,446	2,965	481	481	Ward No. 1
22	11	11	16	13	3	126	92	34	8,493	7,534	959	959	Uttar Bagdogra (CT)
22	11	11	16	13	3	126	92	34	8,493	7,534	959	959	Ward No. 1
32	30	2	38	32	6	43	32	11	2,661	2,186	475	475	Geni (CT)
32	30	2	38	32	6	43	32	11	2,661	2,186	475	475	Ward No. 1
101	91	10	113	83	30	89	74	15	3,273	2,769	504	504	Bhimram (CT)
101	91	10	113	83	30	89	74	15	3,273	2,769	504	504	Ward No. 1
48	47	1	37	32	5	57	50	7	2,091	1,763	328	328	Lalman (CT)
48	47	1	37	32	5	57	50	7	2,091	1,763	328	328	Ward No. 1
12	12	-	3	2	1	3	-	3	737	582	155	155	Dakshin Bagdogra (CT)
12	12	-	3	2	1	3	-	3	737	582	155	155	Ward No. 1
117	106	11	42	12	30	134	132	2	1,257	1,094	163	163	Shyamdhan (CT)
117	106	11	42	12	30	134	132	2	1,257	1,094	163	163	Ward No. 1
94	91	3	267	213	54	8	5	3	1,441	1,195	246	246	Kharibari (CT)
94	91	3	267	213	54	8	5	3	1,441	1,195	246	246	Ward No. 1
140	86	54	101	78	23	183	134	49	35,427	25,906	9,521	9,521	Darjiling (M)

URBAN PRIMARY

Location code number	Name of Town/ Ward	Industrial category									
		Marginal workers			Cultivators			Agricultural labourers			
		Persons	Males	Females	Persons	Males	Females	Persons	Males	Females	
1	2	41	42	43	44	45	46	47	48	49	
	Badamtam Tea Garden										
306188	(CT)	647	385	262	7	5	2	225	120	105	
0001	Ward No. 1	647	385	262	7	5	2	225	120	105	
	Ging Tea Garden (CT)										
306189	(CT)	351	252	99	30	28	2	75	68	7	
0001	Ward No. 1	351	252	99	30	28	2	75	68	7	
	Chongtong Tea Garden										
306190	(CT)	896	551	345	67	46	21	97	55	42	
0001	Ward No. 1	896	551	345	67	46	21	97	55	42	
	Singtam Tea Garden										
306191	(CT)	402	351	51	9	7	2	3	3	-	
0001	Ward No. 1	402	351	51	9	7	2	3	3	-	
	Dungra Khasmahal										
306271	(CT)	461	207	254	126	55	71	170	51	119	
0001	Ward No. 1	461	207	254	126	55	71	170	51	119	
	Sukhiapokhri (CT)										
306392	(CT)	52	37	15	8	4	4	2	1	1	
0001	Ward No. 1	52	37	15	8	4	4	2	1	1	
	Sonada Khasmahal										
306393	(CT)	328	201	127	28	15	13	55	27	28	
0001	Ward No. 1	328	201	127	28	15	13	55	27	28	
	Rongmook Ceder Tea										
306394	Garden (CT)	124	97	27	21	19	2	9	7	2	
0001	Ward No. 1	124	97	27	21	19	2	9	7	2	
	Mangarjung Tea										
306395	Garden (Nagri) (CT)	289	177	112	7	4	3	10	9	1	
0001	Ward No. 1	289	177	112	7	4	3	10	9	1	
	Cart Road (CT)										
306489	(CT)	1,233	914	319	15	7	8	34	24	10	
0001	Ward No. 1	1,233	914	319	15	7	8	34	24	10	
	Kalkut (CT)										
306562	(CT)	340	188	152	1	-	1	2	1	1	
0001	Ward No. 1	340	188	152	1	-	1	2	1	1	
	Tari (CT)										
306563	(CT)	932	333	599	4	1	3	3	-	3	
0001	Ward No. 1	932	333	599	4	1	3	3	-	3	
	Bairatisal (CT)										
306564	(CT)	106	48	58	4	-	4	1	-	1	
0001	Ward No. 1	106	48	58	4	-	4	1	-	1	
	Jitu (CT)										
306565	(CT)	75	33	42	2	1	1	3	-	3	
0001	Ward No. 1	75	33	42	2	1	1	3	-	3	
	Mathapari (CT)										
306566	(CT)	422	141	281	9	2	7	2	-	2	
0001	Ward No. 1	422	141	281	9	2	7	2	-	2	
	Bara Mohansingh (CT)										
306567	(CT)	651	269	382	19	10	9	5	2	3	
0001	Ward No. 1	651	269	382	19	10	9	5	2	3	
	Dumriguri (CT)										
306661	(CT)	1,013	699	314	8	5	3	9	6	3	
0001	Ward No. 1	1,013	699	314	8	5	3	9	6	3	
	Uttar Bagdogra (CT)										
306662	(CT)	677	395	282	8	3	5	6	5	1	
0001	Ward No. 1	677	395	282	8	3	5	6	5	1	
	Geni (CT)										
306663	(CT)	386	229	157	7	4	3	18	16	2	
0001	Ward No. 1	386	229	157	7	4	3	18	16	2	
	Bhimram (CT)										
306664	(CT)	372	205	167	18	10	8	39	19	20	
0001	Ward No. 1	372	205	167	18	10	8	39	19	20	
	Lalman (CT)										
306665	(CT)	205	79	126	2	1	1	17	8	9	
0001	Ward No. 1	205	79	126	2	1	1	17	8	9	
	Dakshin Bagdogra (CT)										
306666	(CT)	122	55	67	1	-	1	1	-	1	
0001	Ward No. 1	122	55	67	1	-	1	1	-	1	
	Shyamdhan (CT)										
306854	(CT)	241	181	60	11	10	1	29	9	20	
0001	Ward No. 1	241	181	60	11	10	1	29	9	20	
	Kharibari (CT)										
306855	(CT)	338	181	157	9	8	1	103	35	68	
0001	Ward No. 1	338	181	157	9	8	1	103	35	68	
801634	Darjiling (M)	4,998	2,997	2,001	136	54	82	31	16	15	

PRIMARY CENSUS ABSTRACT

CENSUS ABSTRACT

of marginal workers

Household industry workers									Other workers			Non-workers			Name of Town/ Ward	Location code number
Persons	Males	Females	Persons	Males	Females	Persons	Males	Females								
50	51	52	53	54	55	56	57	58	2	1						
													Badamtam Tea Garden (CT)	306188		
31	21	10	384	239	145	3,805	1,756	2,049	Ward No. 1	0001						
10	10	-	236	146	90	2,475	1,105	1,370	Ging Tea Garden (CT)	306189						
10	10	-	236	146	90	2,475	1,105	1,370	Ward No. 1	0001						
													Chongtong Tea Garden (CT)	306190		
52	19	33	680	431	249	3,286	1,517	1,769	Ward No. 1	0001						
52	19	33	680	431	249	3,286	1,517	1,769	Singtam Tea Garden (CT)	306191						
40	35	5	350	306	44	3,719	1,557	2,162	Ward No. 1	0001						
40	35	5	350	306	44	3,719	1,557	2,162	Dungra Khasmahal (CT)	306271						
6	3	3	159	98	61	4,434	1,647	2,787	Ward No. 1	0001						
6	3	3	159	98	61	4,434	1,647	2,787	Sukhiapokhri (CT)	306392						
-	-	-	42	32	10	3,118	1,167	1,951	Ward No. 1	0001						
-	-	-	42	32	10	3,118	1,167	1,951	Sonada Khasmahal (CT)	306393						
10	8	2	235	151	84	8,021	3,228	4,793	Ward No. 1	0001						
10	8	2	235	151	84	8,021	3,228	4,793	Rongmook Ceder Tea Garden (CT)	306394						
5	3	2	89	68	21	3,088	1,466	1,622	Ward No. 1	0001						
5	3	2	89	68	21	3,088	1,466	1,622	Mangarjung Tea Garden (Nagri) (CT)	306395						
12	10	2	260	154	106	3,785	1,756	2,029	Ward No. 1	0001						
12	10	2	260	154	106	3,785	1,756	2,029	Cart Road (CT)	306489						
46	31	15	1,138	852	286	10,191	3,932	6,259	Ward No. 1	0001						
46	31	15	1,138	852	286	10,191	3,932	6,259	Kalkut (CT)	306562						
8	2	6	329	185	144	5,954	2,147	3,807	Ward No. 1	0001						
8	2	6	329	185	144	5,954	2,147	3,807	Tari (CT)	306563						
50	5	45	875	327	548	8,426	3,247	5,179	Ward No. 1	0001						
50	5	45	875	327	548	8,426	3,247	5,179	Bairatisal (CT)	306564						
-	-	-	101	48	53	3,157	1,107	2,050	Ward No. 1	0001						
-	-	-	101	48	53	3,157	1,107	2,050	Jitu (CT)	306565						
1	-	1	69	32	37	3,796	1,331	2,465	Ward No. 1	0001						
1	-	1	69	32	37	3,796	1,331	2,465	Mathapari (CT)	306566						
14	1	13	397	138	259	6,749	2,485	4,264	Ward No. 1	0001						
14	1	13	397	138	259	6,749	2,485	4,264	Bara Mohansingh (CT)	306567						
31	2	29	596	255	341	10,282	3,642	6,640	Ward No. 1	0001						
31	2	29	596	255	341	10,282	3,642	6,640	Dumriguri (CT)	306661						
105	20	85	891	668	223	8,873	3,226	5,647	Ward No. 1	0001						
105	20	85	891	668	223	8,873	3,226	5,647	Uttar Bagdogra (CT)	306662						
56	23	33	607	364	243	15,710	5,736	9,974	Ward No. 1	0001						
56	23	33	607	364	243	15,710	5,736	9,974	Geni (CT)	306663						
13	6	7	348	203	145	5,587	1,950	3,637	Ward No. 1	0001						
13	6	7	348	203	145	5,587	1,950	3,637	Bhimram (CT)	306664						
30	12	18	285	164	121	7,110	2,469	4,641	Ward No. 1	0001						
30	12	18	285	164	121	7,110	2,469	4,641	Lalman (CT)	306665						
9	7	2	177	63	114	4,456	1,619	2,837	Ward No. 1	0001						
9	7	2	177	63	114	4,456	1,619	2,837	Dakshin Bagdogra (CT)	306666						
1	1	-	119	54	65	1,770	650	1,120	Ward No. 1	0001						
1	1	-	119	54	65	1,770	650	1,120	Shyamdhan (CT)	306854						
9	6	3	192	156	36	3,401	1,130	2,271	Ward No. 1	0001						
9	6	3	192	156	36	3,401	1,130	2,271	Kharibari (CT)	306855						
3	3	-	223	135	88	4,512	1,704	2,808	Ward No. 1	0001						
3	3	-	223	135	88	4,512	1,704	2,808	Darjiling (M)	801634						
47	20	27	4,784	2,907	1,877	77,956	29,986	47,970								

URBAN PRIMARY

Location code number	Name of Town/ Ward	Area in Square Kilometre	Number of households	Total population (including institutional and houseless population)			Population in the age-group 0-6		
				Persons	Males	Females	Persons	Males	Females
				5	6	7	8	9	10
0001	Ward No. 1		580	3,294	1,713	1,581	225	123	102
0002	Ward No. 2		835	4,034	2,009	2,025	298	164	134
0003	Ward No. 3		295	1,700	826	874	112	51	61
0004	Ward No. 4		647	4,136	2,060	2,076	307	152	155
0005	Ward No. 5		791	4,390	2,459	1,931	326	173	153
0006	Ward No. 6		889	4,555	2,186	2,369	282	139	143
0007	Ward No. 7		883	4,869	2,344	2,525	315	167	148
0008	Ward No. 8		691	4,091	1,983	2,108	217	115	102
0009	Ward No. 9		430	2,463	1,220	1,243	130	64	66
0010	Ward No. 10		569	2,783	1,316	1,467	151	85	66
0011	Ward No. 11		846	3,980	1,996	1,984	241	113	128
0012	Ward No. 12		673	3,634	1,823	1,811	187	100	87
0013	Ward No. 13		412	2,293	1,102	1,191	142	71	71
0014	Ward No. 14		1,379	6,428	3,021	3,407	446	236	210
0015	Ward No. 15		343	1,751	842	909	96	54	42
0016	Ward No. 16		949	4,649	2,445	2,204	356	182	174
0017	Ward No. 17		1,100	5,168	2,555	2,613	352	162	190
0018	Ward No. 18		765	4,223	2,134	2,089	373	193	180
0019	Ward No. 19		579	3,659	1,842	1,817	181	106	75
0020	Ward No. 20		273	1,741	912	829	75	34	41
0021	Ward No. 21		312	1,619	832	787	90	48	42
0022	Ward No. 22		400	2,189	1,146	1,043	99	61	38
0023	Ward No. 23		892	4,954	2,390	2,564	334	165	169
0024	Ward No. 24		220	1,355	653	702	71	31	40
0025	Ward No. 25		355	2,178	1,027	1,151	142	72	70
0026	Ward No. 26		518	2,964	1,417	1,547	233	104	129
0027	Ward No. 27		701	3,615	1,754	1,861	167	93	74
0028	Ward No. 28		924	5,022	2,455	2,567	290	130	160
0029	Ward No. 29		1,005	6,213	3,246	2,967	395	216	179
0030	Ward No. 30		762	4,335	2,073	2,262	206	103	103
0031	Ward No. 31		895	4,969	2,451	2,518	284	142	142
0032	Ward No. 32		869	5,551	2,955	2,596	287	159	128
801635	Kalimpong (M)	9.16	10,113	49,403	25,100	24,303	3,741	1,924	1,817
0001	Ward No. 1		267	1,432	713	719	121	66	55
0002	Ward No. 2		251	1,443	676	767	107	53	54
0003	Ward No. 3		252	1,260	652	608	82	43	39
0004	Ward No. 4		425	2,070	1,008	1,062	170	90	80
0005	Ward No. 5		679	3,165	1,532	1,633	270	145	125
0006	Ward No. 6		259	1,204	575	629	93	49	44
0007	Ward No. 7		733	3,772	1,896	1,876	275	138	137
0008	Ward No. 8		493	2,310	1,152	1,158	169	94	75
0009	Ward No. 9		295	1,547	773	774	112	61	51
0010	Ward No. 10		250	1,218	591	627	96	44	52
0011	Ward No. 11		628	3,142	1,576	1,566	298	174	124
0012	Ward No. 12		165	964	480	484	66	31	35
0013	Ward No. 13		677	3,106	1,563	1,543	221	119	102
0014	Ward No. 14		255	1,106	512	594	65	35	30
0015	Ward No. 15		544	2,486	1,226	1,260	186	95	91
0016	Ward No. 16		941	4,737	3,104	1,633	447	230	217
0017	Ward No. 17		177	845	418	427	61	29	32
0018	Ward No. 18		324	1,465	673	792	105	48	57
0019	Ward No. 19		716	3,667	1,903	1,764	258	118	140
0020	Ward No. 20		508	2,736	1,326	1,410	185	100	85
0021	Ward No. 21		586	2,551	1,239	1,312	150	70	80
0022	Ward No. 22		278	1,321	640	681	76	36	40
0023	Ward No. 23		410	1,856	872	984	128	56	72
801636	Mirik (NA)	6.50	2,465	11,513	5,688	5,825	884	440	444
0001	Ward No. 1		197	904	439	465	68	40	28
0002	Ward No. 2		299	1,566	748	818	113	60	53

PRIMARY CENSUS ABSTRACT

CENSUS ABSTRACT

Scheduled Castes population			Scheduled Tribes population			Literates			Name of Town/ Ward
Persons	Males	Females	Persons	Males	Females	Persons	Males	Females	
11	12	13	14	15	16	17	18	19	2
171	85	86	737	367	370	2,936	1,540	1,396	Ward No. 1
398	207	191	1,782	867	915	3,540	1,801	1,739	Ward No. 2
54	26	28	923	434	489	1,468	750	718	Ward No. 3
75	30	45	1,828	939	889	3,623	1,867	1,756	Ward No. 4
380	194	186	941	467	474	3,852	2,216	1,636	Ward No. 5
49	23	26	135	63	72	4,150	2,015	2,135	Ward No. 6
432	212	220	1,427	672	755	4,239	2,095	2,144	Ward No. 7
519	254	265	927	445	482	3,658	1,819	1,839	Ward No. 8
335	173	162	513	252	261	2,233	1,139	1,094	Ward No. 9
200	96	104	594	288	306	2,488	1,187	1,301	Ward No. 10
217	136	81	1,032	514	518	3,527	1,800	1,727	Ward No. 11
259	120	139	589	281	308	3,337	1,693	1,644	Ward No. 12
128	62	66	1,202	581	621	1,979	1,003	976	Ward No. 13
137	63	74	887	399	488	5,662	2,709	2,953	Ward No. 14
65	29	36	617	286	331	1,546	748	798	Ward No. 15
329	154	175	680	347	333	4,041	2,188	1,853	Ward No. 16
490	233	257	586	287	299	4,215	2,198	2,017	Ward No. 17
576	280	296	676	331	345	3,454	1,818	1,636	Ward No. 18
455	214	241	628	303	325	3,223	1,652	1,571	Ward No. 19
77	40	37	348	187	161	1,627	869	758	Ward No. 20
58	31	27	765	387	378	1,379	735	644	Ward No. 21
207	102	105	376	187	189	2,000	1,063	937	Ward No. 22
402	195	207	1,046	517	529	4,241	2,101	2,140	Ward No. 23
62	27	35	215	96	119	1,171	579	592	Ward No. 24
182	77	105	192	70	122	1,872	922	950	Ward No. 25
550	254	296	414	200	214	2,539	1,253	1,286	Ward No. 26
371	182	189	468	232	236	3,266	1,622	1,644	Ward No. 27
195	95	100	1,416	682	734	4,516	2,259	2,257	Ward No. 28
631	322	309	1,669	866	803	5,538	2,953	2,585	Ward No. 29
91	39	52	574	273	301	3,982	1,921	2,061	Ward No. 30
486	242	244	1,454	713	741	4,401	2,226	2,175	Ward No. 31
545	258	287	956	459	497	4,836	2,648	2,188	Ward No. 32
5,231	2,565	2,666	10,230	4,883	5,347	41,184	21,736	19,448	Kalimpong (M)
145	69	76	190	85	105	1,190	619	571	Ward No. 1
99	48	51	262	110	152	1,270	611	659	Ward No. 2
14	8	6	195	92	103	1,074	572	502	Ward No. 3
229	110	119	575	255	320	1,666	835	831	Ward No. 4
379	187	192	930	448	482	2,707	1,346	1,361	Ward No. 5
277	133	144	344	164	180	965	477	488	Ward No. 6
430	210	220	799	370	429	3,049	1,601	1,448	Ward No. 7
281	132	149	668	331	337	1,919	979	940	Ward No. 8
38	15	23	366	176	190	1,156	603	553	Ward No. 9
201	91	110	228	110	118	1,019	522	497	Ward No. 10
432	213	219	386	168	218	2,496	1,285	1,211	Ward No. 11
78	40	38	123	59	64	828	435	393	Ward No. 12
193	105	88	761	381	380	2,608	1,347	1,261	Ward No. 13
33	10	23	314	157	157	956	449	507	Ward No. 14
424	210	214	559	261	298	2,090	1,071	1,019	Ward No. 15
254	149	105	294	150	144	3,975	2,738	1,237	Ward No. 16
240	122	118	66	31	35	649	345	304	Ward No. 17
156	68	88	260	129	131	1,237	593	644	Ward No. 18
532	265	267	833	417	416	3,033	1,655	1,378	Ward No. 19
169	92	77	621	301	320	2,377	1,183	1,194	Ward No. 20
346	162	184	526	251	275	2,189	1,116	1,073	Ward No. 21
69	32	37	499	244	255	1,136	572	564	Ward No. 22
212	94	118	431	193	238	1,595	782	813	Ward No. 23
754	371	383	3,910	1,888	2,022	9,394	4,921	4,473	Mirik (NA)
27	17	10	468	221	247	729	372	357	Ward No. 1
161	76	85	414	193	221	1,341	661	680	Ward No. 2

URBAN PRIMARY

Location code number	Name of Town/ Ward	Illiterates			Total workers			Main workers		
		Persons	Males	Females	Persons	Males	Females	Persons	Males	Females
1	2	20	21	22	23	24	25	26	27	28
0001	Ward No. 1	358	173	185	993	736	257	890	674	216
0002	Ward No. 2	494	208	286	1,133	908	225	1,105	892	213
0003	Ward No. 3	232	76	156	735	486	249	658	453	205
0004	Ward No. 4	513	193	320	1,455	1,002	453	1,313	928	385
0005	Ward No. 5	538	243	295	1,496	1,188	308	1,376	1,124	252
0006	Ward No. 6	405	171	234	1,302	964	338	1,153	882	271
0007	Ward No. 7	630	249	381	1,736	1,183	553	1,623	1,109	514
0008	Ward No. 8	433	164	269	1,477	1,028	449	1,392	969	423
0009	Ward No. 9	230	81	149	813	567	246	798	556	242
0010	Ward No. 10	295	129	166	1,043	679	364	1,008	661	347
0011	Ward No. 11	453	196	257	1,399	1,019	380	1,188	874	314
0012	Ward No. 12	297	130	167	1,449	1,002	447	1,236	884	352
0013	Ward No. 13	314	99	215	827	562	265	688	472	216
0014	Ward No. 14	766	312	454	2,356	1,624	732	1,923	1,400	523
0015	Ward No. 15	205	94	111	557	408	149	556	408	148
0016	Ward No. 16	608	257	351	1,582	1,195	387	1,532	1,161	371
0017	Ward No. 17	953	357	596	1,900	1,335	565	1,022	756	266
0018	Ward No. 18	769	316	453	1,408	1,065	343	898	662	236
0019	Ward No. 19	436	190	246	1,231	905	326	1,183	882	301
0020	Ward No. 20	114	43	71	652	501	151	644	496	148
0021	Ward No. 21	240	97	143	597	411	186	575	405	170
0022	Ward No. 22	189	83	106	875	616	259	862	610	252
0023	Ward No. 23	713	289	424	1,826	1,258	568	1,742	1,219	523
0024	Ward No. 24	184	74	110	416	342	74	411	339	72
0025	Ward No. 25	306	105	201	704	535	169	689	525	164
0026	Ward No. 26	425	164	261	1,006	701	305	909	651	258
0027	Ward No. 27	349	132	217	1,396	902	494	1,097	760	337
0028	Ward No. 28	506	196	310	1,330	1,039	291	1,284	1,013	271
0029	Ward No. 29	675	293	382	1,846	1,290	556	1,609	1,138	471
0030	Ward No. 30	353	152	201	1,342	918	424	1,303	895	408
0031	Ward No. 31	568	225	343	1,882	1,191	691	1,325	893	432
0032	Ward No. 32	715	307	408	2,085	1,641	444	1,859	1,513	346
801635	Kalimpong (M)	8,219	3,364	4,855	16,759	12,815	3,944	15,008	11,688	3,320
0001	Ward No. 1	242	94	148	455	346	109	332	264	68
0002	Ward No. 2	173	65	108	509	382	127	497	372	125
0003	Ward No. 3	186	80	106	443	346	97	422	331	91
0004	Ward No. 4	404	173	231	668	488	180	629	462	167
0005	Ward No. 5	458	186	272	927	697	230	890	664	226
0006	Ward No. 6	239	98	141	400	283	117	385	273	112
0007	Ward No. 7	723	295	428	1,073	810	263	983	747	236
0008	Ward No. 8	391	173	218	892	584	308	739	528	211
0009	Ward No. 9	391	170	221	503	388	115	411	340	71
0010	Ward No. 10	199	69	130	439	319	120	416	299	117
0011	Ward No. 11	646	291	355	1,038	800	238	965	747	218
0012	Ward No. 12	136	45	91	343	274	69	326	266	60
0013	Ward No. 13	498	216	282	893	684	209	842	643	199
0014	Ward No. 14	150	63	87	415	263	152	341	235	106
0015	Ward No. 15	396	155	241	654	533	121	511	413	98
0016	Ward No. 16	762	366	396	2,448	2,236	212	2,246	2,096	150
0017	Ward No. 17	196	73	123	310	219	91	274	202	72
0018	Ward No. 18	228	80	148	446	338	108	432	329	103
0019	Ward No. 19	634	248	386	1,268	956	312	1,142	873	269
0020	Ward No. 20	359	143	216	853	587	266	691	486	205
0021	Ward No. 21	362	123	239	858	612	246	704	502	202
0022	Ward No. 22	185	68	117	433	315	118	367	279	88
0023	Ward No. 23	261	90	171	491	355	136	463	337	126
801636	Mirik (NA)	2,119	767	1,352	3,723	2,385	1,338	3,201	2,040	1,161
0001	Ward No. 1	175	67	108	309	177	132	221	123	98
0002	Ward No. 2	225	87	138	571	376	195	509	343	166

PRIMARY CENSUS ABSTRACT

CENSUS ABSTRACT

Industrial category of main workers													Name of Town/ Ward
Household industry													
Cultivators			Agricultural labourers			workers			Other workers				
Persons	Males	Females	Persons	Males	Females	Persons	Males	Females	Persons	Males	Females		
29	30	31	32	33	34	35	36	37	38	39	40	2	
5	1	4	4	4	-	-	-	-	881	669	212	Ward No. 1	
2	2	-	-	-	-	6	6	-	1,097	884	213	Ward No. 2	
7	4	3	1	-	1	4	3	1	646	446	200	Ward No. 3	
11	7	4	32	23	9	14	8	6	1,256	890	366	Ward No. 4	
1	1	-	2	1	1	5	3	2	1,368	1,119	249	Ward No. 5	
15	10	5	5	5	-	11	4	7	1,122	863	259	Ward No. 6	
3	-	3	-	-	-	2	1	1	1,618	1,108	510	Ward No. 7	
3	2	1	6	5	1	3	1	2	1,380	961	419	Ward No. 8	
4	1	3	1	1	-	1	-	1	792	554	238	Ward No. 9	
4	3	1	4	4	-	2	2	-	998	652	346	Ward No. 10	
4	3	1	6	4	2	19	18	1	1,159	849	310	Ward No. 11	
7	4	3	-	-	-	1	1	-	1,228	879	349	Ward No. 12	
4	3	1	-	-	-	5	5	-	679	464	215	Ward No. 13	
13	7	6	3	3	-	1	-	1	1,906	1,390	516	Ward No. 14	
-	-	-	-	-	-	2	2	-	554	406	148	Ward No. 15	
7	4	3	1	-	1	8	6	2	1,516	1,151	365	Ward No. 16	
3	3	-	4	1	3	7	5	2	1,008	747	261	Ward No. 17	
-	-	-	3	2	1	2	1	1	893	659	234	Ward No. 18	
3	2	1	1	1	-	33	32	1	1,146	847	299	Ward No. 19	
6	4	2	1	1	-	24	15	9	613	476	137	Ward No. 20	
6	5	1	4	3	1	-	-	-	565	397	168	Ward No. 21	
4	2	2	-	-	-	-	-	-	858	608	250	Ward No. 22	
2	1	1	1	1	-	3	2	1	1,736	1,215	521	Ward No. 23	
-	-	-	-	-	-	-	-	-	411	339	72	Ward No. 24	
4	4	-	1	1	-	1	1	-	683	519	164	Ward No. 25	
2	1	1	3	3	-	2	2	-	902	645	257	Ward No. 26	
1	1	-	2	2	-	4	2	2	1,090	755	335	Ward No. 27	
2	2	-	6	6	-	-	-	-	1,276	1,005	271	Ward No. 28	
5	4	1	-	-	-	8	6	2	1,596	1,128	468	Ward No. 29	
3	-	3	8	5	3	3	-	3	1,289	890	399	Ward No. 30	
6	4	2	2	2	-	8	6	2	1,309	881	428	Ward No. 31	
3	1	2	-	-	-	4	2	2	1,852	1,510	342	Ward No. 32	
130	104	26	123	82	41	405	316	89	14,350	11,186	3,164	Kalimpong (M)	
1	1	-	1	1	-	10	8	2	320	254	66	Ward No. 1	
4	3	1	-	-	-	146	134	12	347	235	112	Ward No. 2	
1	1	-	-	-	-	10	8	2	411	322	89	Ward No. 3	
8	3	5	-	-	-	2	2	-	619	457	162	Ward No. 4	
2	2	-	2	2	-	36	32	4	850	628	222	Ward No. 5	
-	-	-	-	-	-	17	13	4	368	260	108	Ward No. 6	
8	4	4	5	4	1	27	17	10	943	722	221	Ward No. 7	
2	1	1	1	-	1	13	9	4	723	518	205	Ward No. 8	
1	1	-	1	1	-	9	4	5	400	334	66	Ward No. 9	
3	2	1	-	-	-	7	6	1	406	291	115	Ward No. 10	
2	2	-	-	-	-	29	16	13	934	729	205	Ward No. 11	
2	2	-	-	-	-	6	3	3	318	261	57	Ward No. 12	
-	-	-	3	2	1	22	20	2	817	621	196	Ward No. 13	
1	1	-	2	1	1	13	6	7	325	227	98	Ward No. 14	
-	-	-	21	13	8	2	2	-	488	398	90	Ward No. 15	
43	40	3	20	9	11	8	4	4	2,175	2,043	132	Ward No. 16	
11	9	2	47	32	15	5	3	2	211	158	53	Ward No. 17	
-	-	-	-	-	-	-	-	-	432	329	103	Ward No. 18	
32	26	6	13	11	2	14	7	7	1,083	829	254	Ward No. 19	
5	4	1	4	4	-	18	14	4	664	464	200	Ward No. 20	
-	-	-	2	1	1	7	4	3	695	497	198	Ward No. 21	
2	1	1	-	-	-	2	2	-	363	276	87	Ward No. 22	
2	1	1	1	1	-	2	2	-	458	333	125	Ward No. 23	
24	18	6	151	32	119	178	129	49	2,848	1,861	987	Mirik (NA)	
-	-	-	2	2	-	44	22	22	175	99	76	Ward No. 1	
-	-	-	1	1	-	16	14	2	492	328	164	Ward No. 2	

URBAN PRIMARY

Location code number	Name of Town/ Ward	Industrial category								
		Marginal workers			Cultivators			Agricultural labourers		
		Persons	Males	Females	Persons	Males	Females	Persons	Males	Females
1	2	41	42	43	44	45	46	47	48	49
0001	Ward No. 1	103	62	41	4	2	2	2	2	-
0002	Ward No. 2	28	16	12	4	1	3	1	1	-
0003	Ward No. 3	77	33	44	3	1	2	1	-	1
0004	Ward No. 4	142	74	68	10	3	7	1	-	1
0005	Ward No. 5	120	64	56	17	4	13	2	1	1
0006	Ward No. 6	149	82	67	5	1	4	3	2	1
0007	Ward No. 7	113	74	39	15	5	10	2	1	1
0008	Ward No. 8	85	59	26	-	-	-	1	1	-
0009	Ward No. 9	15	11	4	-	-	-	1	-	1
0010	Ward No. 10	35	18	17	2	1	1	-	-	-
0011	Ward No. 11	211	145	66	4	2	2	1	1	-
0012	Ward No. 12	213	118	95	3	2	1	-	-	-
0013	Ward No. 13	139	90	49	7	3	4	1	-	1
0014	Ward No. 14	433	224	209	9	4	5	-	-	-
0015	Ward No. 15	1	-	1	-	-	-	-	-	-
0016	Ward No. 16	50	34	16	3	2	1	-	-	-
0017	Ward No. 17	878	579	299	8	4	4	1	-	1
0018	Ward No. 18	510	403	107	5	2	3	2	2	-
0019	Ward No. 19	48	23	25	3	1	2	2	-	2
0020	Ward No. 20	8	5	3	-	-	-	-	-	-
0021	Ward No. 21	22	6	16	-	-	-	-	-	-
0022	Ward No. 22	13	6	7	1	-	1	1	-	1
0023	Ward No. 23	84	39	45	3	3	-	-	-	-
0024	Ward No. 24	5	3	2	-	-	-	-	-	-
0025	Ward No. 25	15	10	5	1	-	1	1	1	-
0026	Ward No. 26	97	50	47	4	2	2	2	1	1
0027	Ward No. 27	299	142	157	4	3	1	1	-	1
0028	Ward No. 28	46	26	20	3	2	1	-	-	-
0029	Ward No. 29	237	152	85	10	2	8	2	1	1
0030	Ward No. 30	39	23	16	2	1	1	-	-	-
0031	Ward No. 31	557	298	259	3	3	-	3	2	1
0032	Ward No. 32	226	128	98	3	-	3	-	-	-
801635	Kalimpong (M)	1,751	1,127	624	48	22	26	56	31	25
0001	Ward No. 1	123	82	41	-	-	-	1	-	1
0002	Ward No. 2	12	10	2	1	1	-	-	-	-
0003	Ward No. 3	21	15	6	1	-	1	1	-	1
0004	Ward No. 4	39	26	13	2	-	2	-	-	-
0005	Ward No. 5	37	33	4	1	-	1	1	1	-
0006	Ward No. 6	15	10	5	1	-	1	-	-	-
0007	Ward No. 7	90	63	27	1	1	-	3	1	2
0008	Ward No. 8	153	56	97	-	-	-	-	-	-
0009	Ward No. 9	92	48	44	1	-	1	3	2	1
0010	Ward No. 10	23	20	3	2	2	-	-	-	-
0011	Ward No. 11	73	53	20	5	4	1	-	-	-
0012	Ward No. 12	17	8	9	-	-	-	1	1	-
0013	Ward No. 13	51	41	10	10	5	5	2	2	-
0014	Ward No. 14	74	28	46	-	-	-	2	-	2
0015	Ward No. 15	143	120	23	1	1	-	-	-	-
0016	Ward No. 16	202	140	62	2	1	1	14	9	5
0017	Ward No. 17	36	17	19	2	-	2	10	3	7
0018	Ward No. 18	14	9	5	1	1	-	-	-	-
0019	Ward No. 19	126	83	43	5	3	2	12	11	1
0020	Ward No. 20	162	101	61	6	2	4	1	-	1
0021	Ward No. 21	154	110	44	1	-	1	3	1	2
0022	Ward No. 22	66	36	30	5	1	4	-	-	-
0023	Ward No. 23	28	18	10	-	-	-	2	-	2
801636	Mirik (NA)	522	345	177	14	8	6	19	13	6
0001	Ward No. 1	88	54	34	-	-	-	-	-	-
0002	Ward No. 2	62	33	29	3	1	2	-	-	-

PRIMARY CENSUS ABSTRACT

CENSUS ABSTRACT

of marginal workers

									Location	
Household industry workers			Other workers			Non-workers			code	
Persons	Males	Females	Persons	Males	Females	Persons	Males	Females	Name of Town/ Ward	number
50	51	52	53	54	55	56	57	58	2	1
4	2	2	93	56	37	2,301	977	1,324	Ward No. 1	0001
-	-	-	23	14	9	2,901	1,101	1,800	Ward No. 2	0002
2	-	2	71	32	39	965	340	625	Ward No. 3	0003
1	-	1	130	71	59	2,681	1,058	1,623	Ward No. 4	0004
1	-	1	100	59	41	2,894	1,271	1,623	Ward No. 5	0005
3	1	2	138	78	60	3,253	1,222	2,031	Ward No. 6	0006
1	-	1	95	68	27	3,133	1,161	1,972	Ward No. 7	0007
2	1	1	82	57	25	2,614	955	1,659	Ward No. 8	0008
-	-	-	14	11	3	1,650	653	997	Ward No. 9	0009
-	-	-	33	17	16	1,740	637	1,103	Ward No. 10	0010
3	1	2	203	141	62	2,581	977	1,604	Ward No. 11	0011
1	1	-	209	115	94	2,185	821	1,364	Ward No. 12	0012
2	2	-	129	85	44	1,466	540	926	Ward No. 13	0013
-	-	-	424	220	204	4,072	1,397	2,675	Ward No. 14	0014
-	-	-	1	-	1	1,194	434	760	Ward No. 15	0015
-	-	-	47	32	15	3,067	1,250	1,817	Ward No. 16	0016
5	-	5	864	575	289	3,268	1,220	2,048	Ward No. 17	0017
-	-	-	503	399	104	2,815	1,069	1,746	Ward No. 18	0018
4	2	2	39	20	19	2,428	937	1,491	Ward No. 19	0019
1	1	-	7	4	3	1,089	411	678	Ward No. 20	0020
-	-	-	22	6	16	1,022	421	601	Ward No. 21	0021
-	-	-	11	6	5	1,314	530	784	Ward No. 22	0022
4	1	3	77	35	42	3,128	1,132	1,996	Ward No. 23	0023
-	-	-	5	3	2	939	311	628	Ward No. 24	0024
-	-	-	13	9	4	1,474	492	982	Ward No. 25	0025
1	1	-	90	46	44	1,958	716	1,242	Ward No. 26	0026
1	-	1	293	139	154	2,219	852	1,367	Ward No. 27	0027
-	-	-	43	24	19	3,692	1,416	2,276	Ward No. 28	0028
5	4	1	220	145	75	4,367	1,956	2,411	Ward No. 29	0029
-	-	-	37	22	15	2,993	1,155	1,838	Ward No. 30	0030
1	1	-	550	292	258	3,087	1,260	1,827	Ward No. 31	0031
5	2	3	218	126	92	3,466	1,314	2,152	Ward No. 32	0032
77	38	39	1,570	1,036	534	32,644	12,285	20,359	Kalimpong (M)	801635
5	2	3	117	80	37	977	367	610	Ward No. 1	0001
2	1	1	9	8	1	934	294	640	Ward No. 2	0002
-	-	-	19	15	4	817	306	511	Ward No. 3	0003
2	1	1	35	25	10	1,402	520	882	Ward No. 4	0004
2	2	-	33	30	3	2,238	835	1,403	Ward No. 5	0005
2	-	2	12	10	2	804	292	512	Ward No. 6	0006
2	1	1	84	60	24	2,699	1,086	1,613	Ward No. 7	0007
2	-	2	151	56	95	1,418	568	850	Ward No. 8	0008
28	18	10	60	28	32	1,044	385	659	Ward No. 9	0009
3	2	1	18	16	2	779	272	507	Ward No. 10	0010
5	2	3	63	47	16	2,104	776	1,328	Ward No. 11	0011
-	-	-	16	7	9	621	206	415	Ward No. 12	0012
-	-	-	39	34	5	2,213	879	1,334	Ward No. 13	0013
5	1	4	67	27	40	691	249	442	Ward No. 14	0014
1	-	1	141	119	22	1,832	693	1,139	Ward No. 15	0015
2	-	2	184	130	54	2,289	868	1,421	Ward No. 16	0016
1	-	1	23	14	9	535	199	336	Ward No. 17	0017
-	-	-	13	8	5	1,019	335	684	Ward No. 18	0018
4	-	4	105	69	36	2,399	947	1,452	Ward No. 19	0019
9	7	2	146	92	54	1,883	739	1,144	Ward No. 20	0020
1	-	1	149	109	40	1,693	627	1,066	Ward No. 21	0021
1	1	-	60	34	26	888	325	563	Ward No. 22	0022
-	-	-	26	18	8	1,365	517	848	Ward No. 23	0023
26	15	11	463	309	154	7,790	3,303	4,487	Mirik (NA)	801636
8	5	3	80	49	31	595	262	333	Ward No. 1	0001
3	2	1	56	30	26	995	372	623	Ward No. 2	0002

URBAN PRIMARY

Location code number	Name of Town/ Ward	Area in Square Kilometre	Number of households	Total population (including institutional and houseless population)			Population in the age-group 0-6		
				Persons	Males	Females	Persons	Males	Females
1	2	3	4	5	6	7	8	9	10
0003	Ward No. 3		396	1,824	906	918	130	62	68
0004	Ward No. 4		279	1,310	722	588	73	36	37
0005	Ward No. 5		197	962	441	521	68	35	33
0006	Ward No. 6		203	859	416	443	75	40	35
0007	Ward No. 7		281	1,284	642	642	117	54	63
0008	Ward No. 8		359	1,638	805	833	133	62	71
0009	Ward No. 9		254	1,166	569	597	107	51	56
801637	Kurseong (M)	7.85	6,616	42,446	21,423	21,023	3,607	1,930	1,677
0001	Ward No. 1		280	1,344	815	529	65	34	31
0002	Ward No. 2		378	1,935	801	1,134	167	92	75
0003	Ward No. 3		271	2,466	1,074	1,392	105	60	45
0004	Ward No. 4		422	4,233	1,731	2,502	504	206	298
0005	Ward No. 5		387	2,000	1,035	965	123	63	60
0006	Ward No. 6		250	1,619	818	801	91	52	39
0007	Ward No. 7		512	2,310	1,223	1,087	167	90	77
0008	Ward No. 8		373	2,162	1,053	1,109	105	46	59
0009	Ward No. 9		443	2,906	1,787	1,119	328	245	83
0010	Ward No. 10		392	2,126	1,096	1,030	94	49	45
0011	Ward No. 11		234	1,115	584	531	77	42	35
0012	Ward No. 12		172	1,663	962	701	199	130	69
0013	Ward No. 13		381	1,850	958	892	141	82	59
0014	Ward No. 14		353	2,240	1,100	1,140	156	85	71
0015	Ward No. 15		160	927	475	452	69	32	37
0016	Ward No. 16		229	1,704	834	870	187	92	95
0017	Ward No. 17		503	3,059	1,581	1,478	202	86	116
0018	Ward No. 18		319	2,268	1,098	1,170	387	195	192
0019	Ward No. 19		220	2,520	1,307	1,213	230	124	106
0020	Ward No. 20		337	1,999	1,091	908	210	125	85
801638	Siliguri (M Corp.) (Part)	20.10	66,062	294,546	151,535	143,011	29,939	15,526	14,413
0001	Ward No. 1		3,958	18,928	9,851	9,077	2,692	1,311	1,381
0002	Ward No. 2		3,418	14,327	7,161	7,166	1,333	718	615
0003	Ward No. 3		2,241	10,993	5,802	5,191	1,159	619	540
0004	Ward No. 4		4,394	20,745	10,993	9,752	2,751	1,421	1,330
0005	Ward No. 5		3,018	16,369	8,628	7,741	2,335	1,190	1,145
0006	Ward No. 6		1,147	6,484	3,310	3,174	689	325	364
0007	Ward No. 7		1,603	7,954	4,015	3,939	865	443	422
0008	Ward No. 8		897	5,097	2,686	2,411	465	257	208
0009	Ward No. 9		1,113	6,481	3,389	3,092	557	290	267
0010	Ward No. 10		851	4,019	2,036	1,983	326	170	156
0011	Ward No. 11		398	1,912	1,049	863	133	79	54
0012	Ward No. 12		683	2,832	1,419	1,413	208	113	95
0013	Ward No. 13		986	4,886	2,504	2,382	449	246	203
0014	Ward No. 14		1,598	6,566	3,257	3,309	554	280	274
0015	Ward No. 15		2,071	8,002	3,988	4,014	605	304	301
0016	Ward No. 16		1,287	4,922	2,436	2,486	289	148	141
0017	Ward No. 17		1,366	5,029	2,372	2,657	297	143	154
0018	Ward No. 18		1,693	7,774	3,945	3,829	856	415	441
0019	Ward No. 19		927	3,286	1,693	1,593	244	137	107
0020	Ward No. 20		2,181	9,009	4,626	4,383	971	496	475
0021	Ward No. 21		1,407	5,624	2,790	2,834	402	217	185
0022	Ward No. 22		2,589	10,182	5,011	5,171	727	352	375
0023	Ward No. 23		1,550	6,340	3,125	3,215	494	245	249
0024	Ward No. 24		2,715	11,045	5,656	5,389	877	481	396
0025	Ward No. 25		2,135	9,459	4,814	4,645	778	425	353
0026	Ward No. 26		1,161	5,038	2,549	2,489	420	220	200
0027	Ward No. 27		1,740	6,892	3,444	3,448	515	288	227
0028	Ward No. 28		2,031	8,836	4,481	4,355	1,180	602	578
0029	Ward No. 29		2,506	10,703	6,374	4,329	977	554	423

PRIMARY CENSUS ABSTRACT

CENSUS ABSTRACT

Scheduled Castes population			Scheduled Tribes population			Literates			Name of Town/ Ward
Persons	Males	Females	Persons	Males	Females	Persons	Males	Females	
11	12	13	14	15	16	17	18	19	2
163	82	81	629	309	320	1,544	812	732	Ward No. 3
13	7	6	122	70	52	1,198	674	524	Ward No. 4
77	35	42	283	120	163	849	394	455	Ward No. 5
-	-	-	616	300	316	612	309	303	Ward No. 6
101	51	50	551	274	277	1,008	559	449	Ward No. 7
161	79	82	308	150	158	1,259	679	580	Ward No. 8
51	24	27	519	251	268	854	461	393	Ward No. 9
2,731	1,345	1,386	8,125	4,066	4,059	36,405	18,623	17,782	Kurseong (M)
85	43	42	33	15	18	1,176	738	438	Ward No. 1
143	66	77	350	142	208	1,696	693	1,003	Ward No. 2
246	109	137	506	226	280	2,297	1,000	1,297	Ward No. 3
172	72	100	628	269	359	3,579	1,479	2,100	Ward No. 4
247	130	117	477	241	236	1,781	945	836	Ward No. 5
174	87	87	503	255	248	1,412	738	674	Ward No. 6
70	35	35	544	277	267	1,959	1,069	890	Ward No. 7
153	79	74	311	147	164	1,961	978	983	Ward No. 8
153	91	62	859	599	260	2,372	1,421	951	Ward No. 9
193	89	104	633	322	311	1,808	967	841	Ward No. 10
49	26	23	167	90	77	956	506	450	Ward No. 11
64	30	34	90	48	42	1,333	764	569	Ward No. 12
127	76	51	420	210	210	1,574	822	752	Ward No. 13
135	66	69	415	195	220	1,971	993	978	Ward No. 14
34	17	17	127	50	77	790	406	384	Ward No. 15
134	64	70	177	78	99	1,459	718	741	Ward No. 16
189	86	103	475	220	255	2,714	1,447	1,267	Ward No. 17
139	69	70	353	163	190	1,828	882	946	Ward No. 18
70	26	44	473	228	245	2,110	1,133	977	Ward No. 19
154	84	70	584	291	293	1,629	924	705	Ward No. 20
26,042	13,335	12,707	3,703	1,863	1,840	228,688	122,163	106,525	Siliguri (M Corp.) (Part)
2,314	1,167	1,147	239	128	111	11,297	6,520	4,777	Ward No. 1
1,380	694	686	407	183	224	11,825	6,034	5,791	Ward No. 2
439	237	202	138	63	75	8,756	4,826	3,930	Ward No. 3
1,180	598	582	69	41	28	13,122	7,466	5,656	Ward No. 4
1,760	916	844	21	11	10	10,492	6,053	4,439	Ward No. 5
183	82	101	-	-	-	4,975	2,656	2,319	Ward No. 6
57	32	25	7	5	2	5,491	2,995	2,496	Ward No. 7
129	67	62	1	-	1	4,435	2,362	2,073	Ward No. 8
15	10	5	6	3	3	5,635	2,993	2,642	Ward No. 9
128	65	63	60	34	26	3,488	1,790	1,698	Ward No. 10
56	33	23	2	1	1	1,648	896	752	Ward No. 11
18	13	5	4	2	2	2,536	1,288	1,248	Ward No. 12
87	40	47	17	8	9	4,159	2,156	2,003	Ward No. 13
396	197	199	15	5	10	5,688	2,892	2,796	Ward No. 14
343	168	175	19	11	8	7,147	3,628	3,519	Ward No. 15
129	67	62	3	-	3	4,474	2,254	2,220	Ward No. 16
143	78	65	7	2	5	4,538	2,169	2,369	Ward No. 17
2,432	1,283	1,149	45	22	23	5,292	2,929	2,363	Ward No. 18
284	146	138	6	4	2	2,926	1,504	1,422	Ward No. 19
2,204	1,156	1,048	33	23	10	6,219	3,345	2,874	Ward No. 20
790	390	400	21	6	15	4,901	2,468	2,433	Ward No. 21
1,365	688	677	16	7	9	9,035	4,523	4,512	Ward No. 22
813	399	414	21	12	9	5,522	2,787	2,735	Ward No. 23
2,416	1,237	1,179	17	9	8	9,088	4,758	4,330	Ward No. 24
328	166	162	41	19	22	8,388	4,323	4,065	Ward No. 25
179	85	94	3	1	2	4,424	2,278	2,146	Ward No. 26
174	88	86	39	21	18	6,179	3,100	3,079	Ward No. 27
1,001	506	495	17	10	7	4,639	2,553	2,086	Ward No. 28
276	148	128	69	50	19	9,456	5,705	3,751	Ward No. 29

URBAN PRIMARY

Location code number	Name of Town/ Ward	Illiterates			Total workers			Main workers		
		Persons	Males	Females	Persons	Males	Females	Persons	Males	Females
1	2	20	21	22	23	24	25	26	27	28
0003	Ward No. 3	280	94	186	609	414	195	536	372	164
0004	Ward No. 4	112	48	64	305	232	73	277	213	64
0005	Ward No. 5	113	47	66	347	234	113	255	185	70
0006	Ward No. 6	247	107	140	234	114	120	218	99	119
0007	Ward No. 7	276	83	193	391	224	167	342	181	161
0008	Ward No. 8	379	126	253	498	330	168	458	301	157
0009	Ward No. 9	312	108	204	459	284	175	385	223	162
801637	Kurseong (M)	6,041	2,800	3,241	9,863	6,938	2,925	8,698	6,292	2,406
0001	Ward No. 1	168	77	91	275	204	71	248	186	62
0002	Ward No. 2	239	108	131	492	328	164	370	263	107
0003	Ward No. 3	169	74	95	321	221	100	289	215	74
0004	Ward No. 4	654	252	402	715	473	242	640	424	216
0005	Ward No. 5	219	90	129	654	460	194	628	444	184
0006	Ward No. 6	207	80	127	377	257	120	372	254	118
0007	Ward No. 7	351	154	197	774	626	148	747	608	139
0008	Ward No. 8	201	75	126	619	394	225	498	333	165
0009	Ward No. 9	534	366	168	468	322	146	433	297	136
0010	Ward No. 10	318	129	189	539	367	172	446	322	124
0011	Ward No. 11	159	78	81	409	313	96	374	294	80
0012	Ward No. 12	330	198	132	272	184	88	252	175	77
0013	Ward No. 13	276	136	140	561	426	135	505	391	114
0014	Ward No. 14	269	107	162	629	415	214	493	355	138
0015	Ward No. 15	137	69	68	375	289	86	329	264	65
0016	Ward No. 16	245	116	129	333	255	78	293	227	66
0017	Ward No. 17	345	134	211	771	541	230	560	407	153
0018	Ward No. 18	440	216	224	469	342	127	444	323	121
0019	Ward No. 19	410	174	236	276	169	107	258	164	94
0020	Ward No. 20	370	167	203	534	352	182	519	346	173
801638	Siliguri (M Corp.) (Part)	65,858	29,372	36,486	108,409	87,453	20,956	96,180	81,041	15,139
0001	Ward No. 1	7,631	3,331	4,300	6,223	5,218	1,005	5,636	4,895	741
0002	Ward No. 2	2,502	1,127	1,375	5,272	4,048	1,224	4,822	3,806	1,016
0003	Ward No. 3	2,237	976	1,261	3,824	3,052	772	3,553	2,898	655
0004	Ward No. 4	7,623	3,527	4,096	7,832	6,198	1,634	6,811	5,691	1,120
0005	Ward No. 5	5,877	2,575	3,302	5,247	4,582	665	4,699	4,214	485
0006	Ward No. 6	1,509	654	855	2,167	1,907	260	2,067	1,841	226
0007	Ward No. 7	2,463	1,020	1,443	2,492	2,146	346	2,336	2,063	273
0008	Ward No. 8	662	324	338	1,655	1,496	159	1,541	1,429	112
0009	Ward No. 9	846	396	450	2,233	1,925	308	1,988	1,792	196
0010	Ward No. 10	531	246	285	1,582	1,275	307	1,311	1,120	191
0011	Ward No. 11	264	153	111	785	649	136	641	567	74
0012	Ward No. 12	296	131	165	1,096	901	195	910	802	108
0013	Ward No. 13	727	348	379	2,149	1,624	525	1,574	1,340	234
0014	Ward No. 14	878	365	513	2,200	1,785	415	2,043	1,694	349
0015	Ward No. 15	855	360	495	3,102	2,471	631	2,924	2,383	541
0016	Ward No. 16	448	182	266	2,214	1,514	700	1,711	1,314	397
0017	Ward No. 17	491	203	288	1,942	1,419	523	1,721	1,306	415
0018	Ward No. 18	2,482	1,016	1,466	2,943	2,235	708	2,725	2,126	599
0019	Ward No. 19	360	189	171	1,208	979	229	1,183	967	216
0020	Ward No. 20	2,790	1,281	1,509	3,589	2,714	875	3,231	2,543	688
0021	Ward No. 21	723	322	401	2,016	1,621	395	1,894	1,568	326
0022	Ward No. 22	1,147	488	659	3,933	3,120	813	3,549	2,991	558
0023	Ward No. 23	818	338	480	2,468	1,966	502	2,162	1,839	323
0024	Ward No. 24	1,957	898	1,059	4,379	3,447	932	3,660	3,086	574
0025	Ward No. 25	1,071	491	580	3,261	2,800	461	2,967	2,620	347
0026	Ward No. 26	614	271	343	1,980	1,569	411	1,727	1,470	257
0027	Ward No. 27	713	344	369	2,595	2,016	579	2,287	1,840	447
0028	Ward No. 28	4,197	1,928	2,269	3,476	2,480	996	3,022	2,173	849
0029	Ward No. 29	1,247	669	578	5,200	4,417	783	4,466	4,021	445

PRIMARY CENSUS ABSTRACT

CENSUS ABSTRACT

Industrial category of main workers													Name of Town/ Ward
Household industry													
Cultivators			Agricultural labourers						Other workers				
Persons	Males	Females	Persons	Males	Females	Persons	Males	Females	Persons	Males	Females	2	
29	30	31	32	33	34	35	36	37	38	39	40		
10	6	4	10	7	3	3	2	1	513	357	156	Ward No. 3	
10	8	2	10	9	1	6	6	-	251	190	61	Ward No. 4	
-	-	-	1	-	1	73	57	16	181	128	53	Ward No. 5	
2	2	-	54	5	49	2	1	1	160	91	69	Ward No. 6	
1	1	-	69	7	62	18	14	4	254	159	95	Ward No. 7	
-	-	-	3	-	3	13	12	1	442	289	153	Ward No. 8	
1	1	-	1	1	-	3	1	2	380	220	160	Ward No. 9	
11	7	4	46	33	13	171	130	41	8,470	6,122	2,348	Kurseong (M)	
2	2	-	1	1	-	2	2	-	243	181	62	Ward No. 1	
1	-	1	2	1	1	13	5	8	354	257	97	Ward No. 2	
-	-	-	1	1	-	-	-	-	288	214	74	Ward No. 3	
-	-	-	-	-	-	3	1	2	637	423	214	Ward No. 4	
-	-	-	5	4	1	2	2	-	621	438	183	Ward No. 5	
-	-	-	4	3	1	-	-	-	368	251	117	Ward No. 6	
-	-	-	-	-	-	4	3	1	743	605	138	Ward No. 7	
1	1	-	7	5	2	11	7	4	479	320	159	Ward No. 8	
-	-	-	4	3	1	5	4	1	424	290	134	Ward No. 9	
3	1	2	-	-	-	35	30	5	408	291	117	Ward No. 10	
2	1	1	1	1	-	29	27	2	342	265	77	Ward No. 11	
1	1	-	1	1	-	18	13	5	232	160	72	Ward No. 12	
1	1	-	6	4	2	5	4	1	493	382	111	Ward No. 13	
-	-	-	1	-	1	7	4	3	485	351	134	Ward No. 14	
-	-	-	-	-	-	3	3	-	326	261	65	Ward No. 15	
-	-	-	3	2	1	10	6	4	280	219	61	Ward No. 16	
-	-	-	1	1	-	14	11	3	545	395	150	Ward No. 17	
-	-	-	2	2	-	7	5	2	435	316	119	Ward No. 18	
-	-	-	7	4	3	2	2	-	249	158	91	Ward No. 19	
-	-	-	-	-	-	1	1	-	518	345	173	Ward No. 20	
338	231	107	321	222	99	2,264	1,664	600	93,257	78,924	14,333	Siliguri (M Corp.) (Part)	
3	3	-	6	5	1	56	41	15	5,571	4,846	725	Ward No. 1	
21	11	10	17	12	5	183	120	63	4,601	3,663	938	Ward No. 2	
5	2	3	18	13	5	104	41	63	3,426	2,842	584	Ward No. 3	
11	7	4	17	13	4	107	60	47	6,676	5,611	1,065	Ward No. 4	
3	2	1	11	10	1	65	55	10	4,620	4,147	473	Ward No. 5	
4	4	-	4	3	1	41	38	3	2,018	1,796	222	Ward No. 6	
6	5	1	8	7	1	30	19	11	2,292	2,032	260	Ward No. 7	
4	1	3	1	1	-	35	31	4	1,501	1,396	105	Ward No. 8	
84	70	14	5	3	2	20	16	4	1,879	1,703	176	Ward No. 9	
3	2	1	-	-	-	83	73	10	1,225	1,045	180	Ward No. 10	
5	4	1	4	1	3	150	143	7	482	419	63	Ward No. 11	
1	1	-	-	-	-	112	102	10	797	699	98	Ward No. 12	
13	3	10	7	5	2	160	141	19	1,394	1,191	203	Ward No. 13	
3	2	1	3	1	2	30	15	15	2,007	1,676	331	Ward No. 14	
3	3	-	5	4	1	58	46	12	2,858	2,330	528	Ward No. 15	
14	14	-	5	2	3	24	12	12	1,668	1,286	382	Ward No. 16	
4	3	1	4	3	1	12	5	7	1,701	1,295	406	Ward No. 17	
71	43	28	45	13	32	73	38	35	2,536	2,032	504	Ward No. 18	
-	-	-	-	-	-	2	-	2	1,181	967	214	Ward No. 19	
7	5	2	10	10	-	24	14	10	3,190	2,514	676	Ward No. 20	
1	-	1	6	4	2	19	11	8	1,868	1,553	315	Ward No. 21	
7	4	3	4	4	-	52	23	29	3,486	2,960	526	Ward No. 22	
1	1	-	5	5	-	39	19	20	2,117	1,814	303	Ward No. 23	
5	4	1	4	1	3	46	23	23	3,605	3,058	547	Ward No. 24	
3	2	1	1	-	1	26	17	9	2,937	2,601	336	Ward No. 25	
7	4	3	4	2	2	18	5	13	1,698	1,459	239	Ward No. 26	
3	2	1	8	4	4	14	10	4	2,262	1,824	438	Ward No. 27	
7	6	1	10	7	3	23	11	12	2,982	2,149	833	Ward No. 28	
15	8	7	15	8	7	43	25	18	4,393	3,980	413	Ward No. 29	

URBAN PRIMARY

Location code number	Name of Town/ Ward	Industrial category								
		Marginal workers			Cultivators			Agricultural labourers		
		Persons	Males	Females	Persons	Males	Females	Persons	Males	Females
1	2	41	42	43	44	45	46	47	48	49
0003	Ward No. 3	73	42	31	2	2	-	9	7	2
0004	Ward No. 4	28	19	9	7	3	4	2	1	1
0005	Ward No. 5	92	49	43	1	1	-	-	-	-
0006	Ward No. 6	16	15	1	-	-	-	-	-	-
0007	Ward No. 7	49	43	6	1	1	-	3	-	3
0008	Ward No. 8	40	29	11	-	-	-	1	1	-
0009	Ward No. 9	74	61	13	-	-	-	4	4	-
801637	Kurseong (M)	1,165	646	519	14	4	10	2	1	1
0001	Ward No. 1	27	18	9	-	-	-	-	-	-
0002	Ward No. 2	122	65	57	1	1	-	-	-	-
0003	Ward No. 3	32	6	26	-	-	-	-	-	-
0004	Ward No. 4	75	49	26	1	-	1	-	-	-
0005	Ward No. 5	26	16	10	-	-	-	2	1	1
0006	Ward No. 6	5	3	2	3	2	1	-	-	-
0007	Ward No. 7	27	18	9	-	-	-	-	-	-
0008	Ward No. 8	121	61	60	-	-	-	-	-	-
0009	Ward No. 9	35	25	10	-	-	-	-	-	-
0010	Ward No. 10	93	45	48	4	-	4	-	-	-
0011	Ward No. 11	35	19	16	-	-	-	-	-	-
0012	Ward No. 12	20	9	11	-	-	-	-	-	-
0013	Ward No. 13	56	35	21	-	-	-	-	-	-
0014	Ward No. 14	136	60	76	-	-	-	-	-	-
0015	Ward No. 15	46	25	21	1	-	1	-	-	-
0016	Ward No. 16	40	28	12	-	-	-	-	-	-
0017	Ward No. 17	211	134	77	1	-	1	-	-	-
0018	Ward No. 18	25	19	6	2	1	1	-	-	-
0019	Ward No. 19	18	5	13	1	-	1	-	-	-
0020	Ward No. 20	15	6	9	-	-	-	-	-	-
801638	Siliguri (M Corp.) (Part)	12,229	6,412	5,817	329	151	178	111	58	53
0001	Ward No. 1	587	323	264	15	10	5	9	6	3
0002	Ward No. 2	450	242	208	10	4	6	4	1	3
0003	Ward No. 3	271	154	117	1	1	-	1	-	1
0004	Ward No. 4	1,021	507	514	20	7	13	4	2	2
0005	Ward No. 5	548	368	180	6	4	2	1	-	1
0006	Ward No. 6	100	66	34	2	1	1	-	-	-
0007	Ward No. 7	156	83	73	3	2	1	-	-	-
0008	Ward No. 8	114	67	47	2	-	2	-	-	-
0009	Ward No. 9	245	133	112	49	22	27	-	-	-
0010	Ward No. 10	271	155	116	3	1	2	1	-	1
0011	Ward No. 11	144	82	62	2	1	1	-	-	-
0012	Ward No. 12	186	99	87	-	-	-	-	-	-
0013	Ward No. 13	575	284	291	5	3	2	9	5	4
0014	Ward No. 14	157	91	66	7	6	1	2	2	-
0015	Ward No. 15	178	88	90	7	1	6	3	1	2
0016	Ward No. 16	503	200	303	9	3	6	1	-	1
0017	Ward No. 17	221	113	108	1	1	-	2	1	1
0018	Ward No. 18	218	109	109	53	27	26	16	4	12
0019	Ward No. 19	25	12	13	2	2	-	-	-	-
0020	Ward No. 20	358	171	187	2	-	2	2	1	1
0021	Ward No. 21	122	53	69	6	2	4	1	1	-
0022	Ward No. 22	384	129	255	12	3	9	-	-	-
0023	Ward No. 23	306	127	179	12	6	6	1	-	1
0024	Ward No. 24	719	361	358	10	1	9	5	1	4
0025	Ward No. 25	294	180	114	9	3	6	1	1	-
0026	Ward No. 26	253	99	154	6	2	4	-	-	-
0027	Ward No. 27	308	176	132	15	6	9	1	-	1
0028	Ward No. 28	454	307	147	17	7	10	2	1	1
0029	Ward No. 29	734	396	338	6	5	1	2	-	2

PRIMARY CENSUS ABSTRACT

CENSUS ABSTRACT

of marginal workers

									Name of Town/ Ward	Location code number
Household industry workers			Other workers			Non-workers				
Persons	Males	Females	Persons	Males	Females	Persons	Males	Females	2	1
50	51	52	53	54	55	56	57	58		
2	1	1	60	32	28	1,215	492	723	Ward No. 3	0003
-	-	-	19	15	4	1,005	490	515	Ward No. 4	0004
9	3	6	82	45	37	615	207	408	Ward No. 5	0005
-	-	-	16	15	1	625	302	323	Ward No. 6	0006
2	2	-	43	40	3	893	418	475	Ward No. 7	0007
-	-	-	39	28	11	1,140	475	665	Ward No. 8	0008
2	2	-	68	55	13	707	285	422	Ward No. 9	0009
59	28	31	1,090	613	477	32,583	14,485	18,098	Kurseong (M)	801637
4	4	-	23	14	9	1,069	611	458	Ward No. 1	0001
11	1	10	110	63	47	1,443	473	970	Ward No. 2	0002
-	-	-	32	6	26	2,145	853	1,292	Ward No. 3	0003
-	-	-	74	49	25	3,518	1,258	2,260	Ward No. 4	0004
1	1	-	23	14	9	1,346	575	771	Ward No. 5	0005
-	-	-	2	1	1	1,242	561	681	Ward No. 6	0006
-	-	-	27	18	9	1,536	597	939	Ward No. 7	0007
1	-	1	120	61	59	1,543	659	884	Ward No. 8	0008
-	-	-	35	25	10	2,438	1,465	973	Ward No. 9	0009
3	3	-	86	42	44	1,587	729	858	Ward No. 10	0010
-	-	-	35	19	16	706	271	435	Ward No. 11	0011
1	1	-	19	8	11	1,391	778	613	Ward No. 12	0012
1	1	-	55	34	21	1,289	532	757	Ward No. 13	0013
16	3	13	120	57	63	1,611	685	926	Ward No. 14	0014
5	2	3	40	23	17	552	186	366	Ward No. 15	0015
9	7	2	31	21	10	1,371	579	792	Ward No. 16	0016
5	3	2	205	131	74	2,288	1,040	1,248	Ward No. 17	0017
-	-	-	23	18	5	1,799	756	1,043	Ward No. 18	0018
2	2	-	15	3	12	2,244	1,138	1,106	Ward No. 19	0019
-	-	-	15	6	9	1,465	739	726	Ward No. 20	0020
700	201	499	11,089	6,002	5,087	186,137	64,082	122,055	Siliguri (M Corp.) (Part)	801638
47	17	30	516	290	226	12,705	4,633	8,072	Ward No. 1	0001
23	8	15	413	229	184	9,055	3,113	5,942	Ward No. 2	0002
14	5	9	255	148	107	7,169	2,750	4,419	Ward No. 3	0003
97	39	58	900	459	441	12,913	4,795	8,118	Ward No. 4	0004
15	3	12	526	361	165	11,122	4,046	7,076	Ward No. 5	0005
-	-	-	98	65	33	4,317	1,403	2,914	Ward No. 6	0006
3	-	3	150	81	69	5,462	1,869	3,593	Ward No. 7	0007
-	-	-	112	67	45	3,442	1,190	2,252	Ward No. 8	0008
6	2	4	190	109	81	4,248	1,464	2,784	Ward No. 9	0009
1	1	-	266	153	113	2,437	761	1,676	Ward No. 10	0010
4	4	-	138	77	61	1,127	400	727	Ward No. 11	0011
42	23	19	144	76	68	1,736	518	1,218	Ward No. 12	0012
93	29	64	468	247	221	2,737	880	1,857	Ward No. 13	0013
6	1	5	142	82	60	4,366	1,472	2,894	Ward No. 14	0014
7	4	3	161	82	79	4,900	1,517	3,383	Ward No. 15	0015
15	2	13	478	195	283	2,708	922	1,786	Ward No. 16	0016
4	2	2	214	109	105	3,087	953	2,134	Ward No. 17	0017
21	9	12	128	69	59	4,831	1,710	3,121	Ward No. 18	0018
2	-	2	21	10	11	2,078	714	1,364	Ward No. 19	0019
10	5	5	344	165	179	5,420	1,912	3,508	Ward No. 20	0020
4	-	4	111	50	61	3,608	1,169	2,439	Ward No. 21	0021
144	3	141	228	123	105	6,249	1,891	4,358	Ward No. 22	0022
6	2	4	287	119	168	3,872	1,159	2,713	Ward No. 23	0023
36	6	30	668	353	315	6,666	2,209	4,457	Ward No. 24	0024
7	2	5	277	174	103	6,198	2,014	4,184	Ward No. 25	0025
6	1	5	241	96	145	3,058	980	2,078	Ward No. 26	0026
2	-	2	290	170	120	4,297	1,428	2,869	Ward No. 27	0027
5	3	2	430	296	134	5,360	2,001	3,359	Ward No. 28	0028
11	3	8	715	388	327	5,503	1,957	3,546	Ward No. 29	0029

URBAN PRIMARY

Location code number	Name of Town/ Ward	Area in Square Kilometre	Number of households	Total population (including institutional and houseless population)			Population in the age-group 0-6		
				Persons	Males	Females	Persons	Males	Females
1	2	3	4	5	6	7	8	9	10
0030	Ward No. 30		2,081	7,819	3,886	3,933	558	286	272
0045	Ward No. 45		1,562	7,001	3,599	3,402	673	355	318
0046	Ward No. 46		6,545	30,665	15,884	14,781	3,636	1,899	1,737
0047	Ward No. 47		2,210	9,327	4,762	4,565	924	497	427

PRIMARY CENSUS ABSTRACT

CENSUS ABSTRACT

Scheduled Castes population			Scheduled Tribes population			Literates			Name of Town/ Ward
Persons	Males	Females	Persons	Males	Females	Persons	Males	Females	
11	12	13	14	15	16	17	18	19	2
604	308	296	27	17	10	6,970	3,508	3,462	Ward No. 30
508	262	246	250	123	127	5,711	3,043	2,668	Ward No. 45
2,979	1,541	1,438	1,455	711	744	22,852	12,417	10,435	Ward No. 46
932	468	464	628	331	297	7,380	3,944	3,436	Ward No. 47

URBAN PRIMARY

Location code number	Name of Town/ Ward	Illiterates			Total workers			Main workers		
		Persons	Males	Females	Persons	Males	Females	Persons	Males	Females
1	2	20	21	22	23	24	25	26	27	28
0030	Ward No. 30	849	378	471	3,050	2,346	704	2,649	2,193	456
0045	Ward No. 45	1,290	556	734	2,722	2,105	617	2,167	1,836	331
0046	Ward No. 46	7,813	3,467	4,346	10,239	8,669	1,570	9,412	8,188	1,224
0047	Ward No. 47	1,947	818	1,129	3,335	2,759	576	2,791	2,425	366

PRIMARY CENSUS ABSTRACT

CENSUS ABSTRACT

Industrial category of main workers													Name of Town/ Ward
Cultivators			Agricultural labourers			Household industry workers			Other workers				
Persons	Males	Females	Persons	Males	Females	Persons	Males	Females	Persons	Males	Females		
29	30	31	32	33	34	35	36	37	38	39	40	2	
4	4	-	4	2	2	22	16	6	2,619	2,171	448	Ward No. 30	
6	2	4	6	3	3	166	147	19	1,989	1,684	305	Ward No. 45	
13	8	5	79	73	6	357	291	66	8,963	7,816	1,147	Ward No. 46	
1	1	-	5	3	2	70	56	14	2,715	2,365	350	Ward No. 47	

URBAN PRIMARY

Location code number	Name of Town/ Ward	Industrial category								
		Marginal workers			Cultivators			Agricultural labourers		
		Persons	Males	Females	Persons	Males	Females	Persons	Males	Females
1	2	41	42	43	44	45	46	47	48	49
0030	Ward No. 30	401	153	248	2	1	1	1	1	-
0045	Ward No. 45	555	269	286	12	5	7	4	1	3
0046	Ward No. 46	827	481	346	12	8	4	37	29	8
0047	Ward No. 47	544	334	210	11	6	5	1	-	1

PRIMARY CENSUS ABSTRACT

CENSUS ABSTRACT

of marginal workers										
Household industry workers			Other workers			Non-workers			Name of Town/ Ward	Location code number
Persons	Males	Females	Persons	Males	Females	Persons	Males	Females		
50	51	52	53	54	55	56	57	58	2	1
5	1	4	393	150	243	4,769	1,540	3,229	Ward No. 30	0030
15	7	8	524	256	268	4,279	1,494	2,785	Ward No. 45	0045
42	17	25	736	427	309	20,426	7,215	13,211	Ward No. 46	0046
7	2	5	525	326	199	5,992	2,003	3,989	Ward No. 47	0047

Section – II

**Tables based on Households
Amenities and Assets
(Rural /Urban) at District and
Sub-District level**

Table -1: Households by Ownership Status and by Number of Dwelling rooms occupied in the District, 2011

Name of district	Ownership status	Number of dwelling rooms	Number of households									
			Total			Scheduled Castes			Scheduled Tribes			
			Total	Rural	Urban	Total	Rural	Urban	Total	Rural	Urban	
1	2	3	4	5	6	7	8	9	10	11	12	
	Owned	No exclusive room	3,043	1,966	1,077	679	521	158	536	450	86	
		One room	77,984	57,616	20,368	29,699	23,328	6,371	15,485	13,996	1,489	
		Two rooms	96,241	65,468	30,773	23,817	16,883	6,934	21,902	18,815	3,087	
		Three rooms	63,226	37,982	25,244	9,888	6,180	3,708	13,991	11,191	2,800	
		Rented	3+ rooms	65,384	37,542	27,842	7,601	4,247	3,354	15,081	10,769	4,312
			No exclusive room	805	194	611	123	42	81	127	71	56
			One room	20,802	4,418	16,384	4,168	1,002	3,166	2,624	983	1,641
			Two rooms	16,908	4,293	12,615	2,524	632	1,892	3,205	1,391	1,814
		Others	Three rooms	6,819	1,782	5,037	875	251	624	1,118	552	566
			3+ rooms	3,164	1,341	1,823	317	116	201	630	318	312
			No exclusive room	550	446	104	54	39	15	292	279	13
			One room	9,726	7,298	2,428	1,698	1,007	691	5,030	4,703	327
	District - Darjiling (19327)	Two rooms	9,685	7,840	1,845	1,075	686	389	5,340	4,947	393	
		Three rooms	4,738	3,577	1,161	474	248	226	2,203	2,006	197	
		3+ rooms	3,214	2,648	566	236	169	67	1,045	958	87	
		Total	No exclusive room	4,398	2,606	1,792	856	602	254	955	800	155
	One room	108,512	69,332	39,180	35,565	25,337	10,228	23,139	19,682	3,457		
	Two rooms	122,834	77,601	45,233	27,416	18,201	9,215	30,447	25,153	5,294		
	Three rooms	74,783	43,341	31,442	11,237	6,679	4,558	17,312	13,749	3,563		
	3+ rooms	71,762	41,531	30,231	8,154	4,532	3,622	16,756	12,045	4,711		

Data Source:-Census of India, 2011, HH- series Tables on Houses, Household amenities and assets.

Table - 2 : Percentage distribution of Households living in Permanent,

Sl. No.	Name of Sub - District	Total			Permanent
		Permanent	Semi permanent	Temporary	
1	2	3	4	5	6
1	Sub-District - Darjeeling Pulbazar (1932702154)	5,198 (18.91%)	20,642 (75.09%)	1,576 (5.73%)	4,349 (19.13%)
2	Sub-District - Rangli Rangliot (1932702155)	3,406 (22.31%)	11,279 (73.89%)	558 (3.66%)	3,406 (22.31%)
3	Sub-District - Kalimpong - I (1932702156)	5,276 (34.45%)	9,224 (60.22%)	780 (5.09%)	4,381 (31.76%)
4	Sub-District - Kalimpong - II (1932702157)	2,085 (15.86%)	10,129 (77.07%)	822 (6.25%)	2,085 (15.86%)
5	Sub-District - Gorubathan (1932702158)	2,877 (22.8%)	8,674 (68.74%)	1,039 (8.23%)	2,877 (22.8%)
6	Sub-District - Jorebunglow Sukiapokhri (1932702159)	9,833 (38.61%)	14,560 (57.17%)	950 (3.73%)	6,756 (34.67%)
7	Sub-District - Mirik (1932702160)	4,199 (42.14%)	4,884 (49.01%)	182 (1.83%)	4,199 (42.14%)
8	Sub-District - Kurseong (1932702161)	9,150 (43.87%)	11,136 (53.39%)	473 (2.27%)	7,438 (42.29%)
9	Sub-District - Matigara (1932702162)	28,101 (67.76%)	11,983 (28.9%)	1,363 (3.29%)	16,982 (62.06%)
10	Sub-District - Naxalbari (1932702163)	19,126 (56.82%)	12,318 (36.6%)	1,603 (4.76%)	9,685 (47.91%)
11	Sub-District - Phansidewa (1932702164)	15,145 (36.17%)	24,320 (58.09%)	2,356 (5.63%)	15,145 (36.17%)
12	Sub-District - Kharibari (1932702165)	8,030 (34.98%)	13,013 (56.68%)	1,765 (7.69%)	6,452 (31.66%)
13	Sub-District - Area not under any Sub-district (1932799999)	79,465 (77.75%)	19,744 (19.32%)	2,468 (2.41%)	0 (0%)
District - Darjiling (19327)		191,891 (50.2%)	171,906 (44.97%)	15,935 (4.17%)	83,755 (35.73%)

1.Data Source:-Census of India, 2011, HH- series Tables on Houses, Household amenities and assets.

Note :

Permanent : Permanent houses refer to those houses whose walls & roofs are made of pucca materials, i.e., where burnt bricks, G.I. Sheets or other metal sheets, stone, cement, concrete is used for wall and tiles, slate, shingle, corrugated iron, zinc or other metal sheets, asbestos sheets, bricks, lime and stone and RBC/RCC concrete are used for roof.

Semi Permanent : Semi permanent houses refer to those houses made of other types of materials.

Temporary : Temporary houses refer to those houses having wall and roofs made of Kutcha materials, i.e., where, grass, leaves, reeds, bamboo, mud and unburnt bricks are used for the construction of walls and grass, leaves, reeds, bamboo thatch, mud, unburnt bricks and wood etc. are used for roofs.

Semi permanent and Temporary Houses , 2011

Rural		Urban			Name of Sub-District
Semi permanent	Temporary	Permanent	Semi permanent	Temporary	
7	8	9	10	11	2
17,019 (74.87%)	1,314 (5.78%)	849 (17.84%)	3,623 (76.13%)	262 (5.51%)	Sub-District - Darjeeling Pulbazar (1932702154)
11,279 (73.89%)	558 (3.66%)	0 (0%)	0 (0%)	0 (0%)	Sub-District - Rangli Rangliot (1932702155)
8,635 (62.6%)	742 (5.38%)	895 (58.77%)	589 (38.67%)	38 (2.5%)	Sub-District - Kalimpong - I (1932702156)
10,129 (77.07%)	822 (6.25%)	0 (0%)	0 (0%)	0 (0%)	Sub-District - Kalimpong - II (1932702157)
8,674 (68.74%)	1,039 (8.23%)	0 (0%)	0 (0%)	0 (0%)	Sub-District - Gorubathan (1932702158)
11,891 (61.01%)	717 (3.68%)	3,077 (51.45%)	2,669 (44.63%)	233 (3.9%)	Sub-District - Jorebunglow Sukiapokhri (1932702159)
4,884 (49.01%)	182 (1.83%)	0 (0%)	0 (0%)	0 (0%)	Sub-District - Mirik (1932702160)
9,618 (54.69%)	439 (2.5%)	1,712 (52.34%)	1,518 (46.41%)	34 (1.04%)	Sub-District - Kurseong (1932702161)
9,219 (33.69%)	1,144 (4.18%)	11,119 (78.82%)	2,764 (19.59%)	219 (1.55%)	Sub-District - Matigara (1932702162)
8,881 (43.94%)	1,179 (5.83%)	9,441 (70.21%)	3,437 (25.56%)	424 (3.15%)	Sub-District - Naxalbari (1932702163)
24,320 (58.09%)	2,356 (5.63%)	0 (0%)	0 (0%)	0 (0%)	Sub-District - Phansidewa (1932702164)
12,068 (59.22%)	1,712 (8.4%)	1,578 (61.16%)	945 (36.63%)	53 (2.05%)	Sub-District - Kharibari (1932702165)
0 (0%)	0 (0%)	79,465 (77.75%)	19,744 (19.32%)	2,468 (2.41%)	Sub-District - Area not under any Sub-district (1932799999)
136,617 (58.28%)	12,204 (5.21%)	108,136 (73.13%)	35,289 (23.86%)	3,731 (2.52%)	District - Darjiling (19327)

Table -3 : Number and Percentage of Households

Sl. No.	Name of Sub-District	Total/ Rural/ Urban	Total Number of households	Number and percentage of Household			
				Tap water from treated source	Tap water from untreated source	Covered well	Un-covered well
1	2	3	4	5	6	7	8
1	Sub-District - Darjeeling Pulbazar (1932702154)	Total	27,489	1,815 (6.6%)	6,881 (25.03%)	179 (0.65%)	405 (1.47%)
		Rural	22,730	1,194 (5.25%)	5,794 (25.49%)	156 (0.69%)	400 (1.76%)
		Urban	4,759	621 (13.05%)	1,087 (22.84%)	23 (0.48%)	5 (0.11%)
2	Sub-District - Rangli Rangliot (1932702155)	Total	15,264	445 (2.92%)	4,157 (27.23%)	109 (0.71%)	62 (0.41%)
		Rural	15,264	445 (2.92%)	4,157 (27.23%)	109 (0.71%)	62 (0.41%)
		Urban	0 (0%)	0 (0%)	0 (0%)	0 (0%)	0 (0%)
3	Sub-District - Kalimpong - I (1932702156)	Total	15,316	1,354 (8.84%)	3,072 (20.06%)	68 (0.44%)	210 (1.37%)
		Rural	13,793	1,088 (7.89%)	3,046 (22.08%)	45 (0.33%)	210 (1.52%)
		Urban	1,523	266 (17.47%)	26 (1.71%)	23 (1.51%)	0 (0%)
4	Sub-District - Kalimpong - II (1932702157)	Total	13,143	998 (7.59%)	4,179 (31.8%)	79 (0.6%)	30 (0.23%)
		Rural	13,143	998 (7.59%)	4,179 (31.8%)	79 (0.6%)	30 (0.23%)
		Urban	0 (0%)	0 (0%)	0 (0%)	0 (0%)	0 (0%)
5	Sub-District - Gorubathan (1932702158)	Total	12,619	937 (7.43%)	3,385 (26.82%)	229 (1.81%)	868 (6.88%)
		Rural	12,619	937 (7.43%)	3,385 (26.82%)	229 (1.81%)	868 (6.88%)
		Urban	0 (0%)	0 (0%)	0 (0%)	0 (0%)	0 (0%)
6	Sub-District - Jorebunglow Sukiapokhri (1932702159)	Total	25,469	1,667 (6.55%)	10,736 (42.15%)	285 (1.12%)	178 (0.7%)
		Rural	19,489	955 (4.9%)	7,585 (38.92%)	265 (1.36%)	152 (0.78%)
		Urban	5,980	712 (11.91%)	3,151 (52.69%)	20 (0.33%)	26 (0.43%)
7	Sub-District - Mirik (1932702160)	Total	9,965	865 (8.68%)	1,547 (15.52%)	44 (0.44%)	121 (1.21%)
		Rural	9,965	865 (8.68%)	1,547 (15.52%)	44 (0.44%)	121 (1.21%)
		Urban	0 (0%)	0 (0%)	0 (0%)	0 (0%)	0 (0%)
8	Sub-District - Kurseong (1932702161)	Total	20,858	1,660 (7.96%)	7,570 (36.29%)	215 (1.03%)	1,615 (7.74%)
		Rural	17,587	1,064 (6.05%)	5,707 (32.45%)	207 (1.18%)	1,614 (9.18%)
		Urban	3,271	596 (18.22%)	1,863 (56.96%)	8 (0.24%)	1 (0.03%)
9	Sub-District - Matigara (1932702162)	Total	41,470	5,250 (12.66%)	614 (1.48%)	4,733 (11.41%)	21,746 (52.44%)
		Rural	27,363	2,738 (10.01%)	416 (1.52%)	2,268 (8.29%)	15,188 (55.51%)
		Urban	14,107	2,512 (17.81%)	198 (1.4%)	2,465 (17.47%)	6,558 (46.49%)
10	Sub-District - Naxalbari (1932702163)	Total	33,659	5,744 (17.07%)	1,428 (4.24%)	3,475 (10.32%)	13,851 (41.15%)
		Rural	20,213	3,400 (16.82%)	539 (2.67%)	1,505 (7.45%)	9,475 (46.88%)
		Urban	13,446	2,344 (17.43%)	889 (6.61%)	1,970 (14.65%)	4,376 (32.54%)
11	Sub-District - Phansidewa (1932702164)	Total	41,866	3,520 (8.41%)	665 (1.59%)	800 (1.91%)	18,939 (45.24%)
		Rural	41,866	3,520 (8.41%)	665 (1.59%)	800 (1.91%)	18,939 (45.24%)
		Urban	0 (0%)	0 (0%)	0 (0%)	0 (0%)	0 (0%)
12	Sub-District - Kharibari (1932702165)	Total	22,959	490 (2.13%)	604 (2.63%)	849 (3.7%)	10,604 (46.19%)
		Rural	20,379	384 (1.88%)	595 (2.92%)	713 (3.5%)	9,654 (47.37%)
		Urban	2,580	106 (4.11%)	9 (0.35%)	136 (5.27%)	950 (36.82%)
13	Sub-District - Not under any sub-district (1932799999)	Total	102,212	55,440 (54.24%)	5,202 (5.09%)	4,598 (4.5%)	9,784 (9.57%)
		Rural	0 (0%)	0 (0%)	0 (0%)	0 (0%)	0 (0%)
		Urban	102,212	55,440 (54.24%)	5,202 (5.09%)	4,598 (4.5%)	9,784 (9.57%)
	District - Darjiling (19327)	Total	382,289	80,185 (20.97%)	50,040 (13.09%)	15,663 (4.1%)	78,413 (20.51%)
		Rural	234,411	17,588 (7.5%)	37,615 (16.05%)	6,420 (2.74%)	56,713 (24.19%)
		Urban	147,878	62,597 (42.33%)	12,425 (8.4%)	9,243 (6.25%)	21,700 (14.67%)

Note: Percentage is given in brackets after the number of households.

Data Source:-Census of India, 2011, HH- series Tables on Houses, Household amenities and assets.

by main source of Drinking water, 2011.

having following source of drinking water						Total/ Rural/ Urban	Name of Sub-District
Handpump	Tubewell/borehole	Spring	River/ canal	Tank/ pond/ lake	Other Sources		
9	10	11	12	13	14	3	2
3 (0.01%)	565 (2.06%)	5,749 (57.29%)	191 (0.69%)	1,153 (4.19%)	548 (1.99%)	Total	Sub-District - Darjeeling Pulbazar (1932702154)
3 (0.01%)	486 (2.14%)	3,156 (57.88%)	181 (0.8%)	874 (3.85%)	486 (2.14%)	Rural	
0 (0%)	79 (1.66%)	2,593 (54.49%)	10 (0.21%)	279 (5.86%)	62 (1.3%)	Urban	
0 (0%)	107 (0.7%)	9,700 (63.55%)	147 (0.96%)	403 (2.64%)	134 (0.88%)	Total	Sub-District - Rangli Rangliot (1932702155)
0 (0%)	107 (0.7%)	9,700 (63.55%)	147 (0.96%)	403 (2.64%)	134 (0.88%)	Rural	
0 (0%)	0 (0%)	0 (0%)	0 (0%)	0 (0%)	0 (0%)	Urban	
14 (0.09%)	126 (0.82%)	9,508 (62.08%)	178 (1.16%)	310 (2.02%)	476 (3.11%)	Total	Sub-District - Kalimpong - I (1932702156)
14 (0.1%)	125 (0.91%)	8,311 (60.26%)	178 (1.29%)	304 (2.2%)	472 (3.42%)	Rural	
0 (0%)	1 (0.07%)	1,197 (78.59%)	0 (0%)	6 (0.39%)	4 (0.26%)	Urban	
2 (0.02%)	22 (0.17%)	7,149 (54.39%)	78 (0.59%)	454 (3.45%)	152 (1.16%)	Total	Sub-District - Kalimpong - II (1932702157)
2 (0.02%)	22 (0.17%)	7,149 (54.39%)	78 (0.59%)	454 (3.45%)	152 (1.16%)	Rural	
0 (0%)	0 (0%)	0 (0%)	0 (0%)	0 (0%)	0 (0%)	Urban	
51 (0.4%)	139 (1.1%)	5,973 (47.33%)	475 (3.76%)	311 (2.46%)	251 (1.99%)	Total	Sub-District - Gorubathan (1932702158)
51 (0.4%)	139 (1.1%)	5,973 (47.33%)	475 (3.76%)	311 (2.46%)	251 (1.99%)	Rural	
0 (0%)	0 (0%)	0 (0%)	0 (0%)	0 (0%)	0 (0%)	Urban	
2 (0.01%)	74 (0.29%)	1,986 (47.06%)	61 (0.24%)	247 (0.97%)	233 (0.91%)	Total	Sub-District - Jorebunglow Sukiapokhri (1932702159)
2 (0.01%)	74 (0.38%)	0,041 (51.52%)	60 (0.31%)	143 (0.73%)	212 (1.09%)	Rural	
0 (0%)	0 (0%)	1,945 (32.53%)	1 (0.02%)	104 (1.74%)	21 (0.35%)	Urban	
11 (0.11%)	81 (0.81%)	7,232 (72.57%)	1 (0.01%)	51 (0.51%)	12 (0.12%)	Total	Sub-District - Mirik (1932702160)
11 (0.11%)	81 (0.81%)	7,232 (72.57%)	1 (0.01%)	51 (0.51%)	12 (0.12%)	Rural	
0 (0%)	0 (0%)	0 (0%)	0 (0%)	0 (0%)	0 (0%)	Urban	
110 (0.53%)	348 (1.67%)	8,019 (38.45%)	254 (1.22%)	426 (2.04%)	641 (3.07%)	Total	Sub-District - Kurseong (1932702161)
108 (0.61%)	348 (1.98%)	7,330 (41.68%)	216 (1.23%)	405 (2.3%)	588 (3.34%)	Rural	
2 (0.06%)	0 (0%)	689 (21.06%)	38 (1.16%)	21 (0.64%)	53 (1.62%)	Urban	
5,015 (12.09%)	3,272 (7.89%)	38 (0.09%)	28 (0.07%)	37 (0.09%)	737 (1.78%)	Total	Sub-District - Matigara (1932702162)
4,042 (14.77%)	2,104 (7.69%)	37 (0.14%)	26 (0.1%)	31 (0.11%)	513 (1.87%)	Rural	
973 (6.9%)	1,168 (8.28%)	1 (0.01%)	2 (0.01%)	6 (0.04%)	224 (1.59%)	Urban	
5,862 (17.42%)	2,745 (8.16%)	31 (0.09%)	117 (0.35%)	48 (0.14%)	358 (1.06%)	Total	Sub-District - Naxalbari (1932702163)
3,272 (16.19%)	1,605 (7.94%)	23 (0.11%)	102 (0.5%)	26 (0.13%)	266 (1.32%)	Rural	
2,590 (19.26%)	1,140 (8.48%)	8 (0.06%)	15 (0.11%)	22 (0.16%)	92 (0.68%)	Urban	
6,340 (15.14%)	10,842 (25.9%)	11 (0.03%)	75 (0.18%)	55 (0.13%)	619 (1.48%)	Total	Sub-District - Phansidewa (1932702164)
6,340 (15.14%)	10,842 (25.9%)	11 (0.03%)	75 (0.18%)	55 (0.13%)	619 (1.48%)	Rural	
0 (0%)	0 (0%)	0 (0%)	0 (0%)	0 (0%)	0 (0%)	Urban	
4,856 (21.15%)	5,200 (22.65%)	14 (0.06%)	5 (0.02%)	15 (0.07%)	322 (1.4%)	Total	Sub-District - Kharibari (1932702165)
4,206 (20.64%)	4,494 (22.05%)	14 (0.07%)	5 (0.02%)	13 (0.06%)	301 (1.48%)	Rural	
650 (25.19%)	706 (27.36%)	0 (0%)	0 (0%)	2 (0.08%)	21 (0.81%)	Urban	
6,504 (6.36%)	4,228 (4.14%)	3,023 (12.74%)	166 (0.16%)	500 (0.49%)	2,767 (2.71%)	Total	Sub-District - Not under any sub-district (1932799999)
0 (0%)	0 (0%)	0 (0%)	0 (0%)	0 (0%)	0 (0%)	Rural	
6,504 (6.36%)	4,228 (4.14%)	3,023 (12.74%)	166 (0.16%)	500 (0.49%)	2,767 (2.71%)	Urban	
28,770 (7.53%)	27,749 (7.26%)	8,433 (23.13%)	1,776 (0.46%)	4,010 (1.05%)	7,250 (1.9%)	Total	District - Darjiling (19327)
18,051 (7.7%)	20,427 (8.71%)	8,977 (29.43%)	1,544 (0.66%)	3,070 (1.31%)	4,006 (1.71%)	Rural	
10,719 (7.25%)	7,322 (4.95%)	9,456 (13.16%)	232 (0.16%)	940 (0.64%)	3,244 (2.19%)	Urban	

Table- 4 : Number and Percentage of Households

Sl. No.	Name of Sub-District	Total/ Rural/ Urban	Total number of households	Number and Percentage of households		
				Electricity	Kerosene	Solar
1	2	3	4	5	6	7
1	Sub-District - Darjeeling Pulbazar (1932702154)	Total	27,489	22,036 (80.16%)	5,134 (18.68%)	54 (0.2%)
		Rural	22,730	17,819 (78.39%)	4,616 (20.31%)	44 (0.19%)
		Urban	4,759	4,217 (88.61%)	518 (10.88%)	10 (0.21%)
2	Sub-District - Rangli Rangliot (1932702155)	Total	15,264	13,199 (86.47%)	1,917 (12.56%)	15 (0.1%)
		Rural	15,264	13,199 (86.47%)	1,917 (12.56%)	15 (0.1%)
		Urban	0 (0%)	0 (0%)	0 (0%)	0 (0%)
3	Sub-District - Kalimpong - I (1932702156)	Total	15,316	11,622 (75.88%)	3,448 (22.51%)	45 (0.29%)
		Rural	13,793	10,210 (74.02%)	3,338 (24.2%)	45 (0.33%)
		Urban	1,523	1,412 (92.71%)	110 (7.22%)	0 (0%)
4	Sub-District - Kalimpong - II (1932702157)	Total	13,143	9,513 (72.38%)	3,429 (26.09%)	34 (0.26%)
		Rural	13,143	9,513 (72.38%)	3,429 (26.09%)	34 (0.26%)
		Urban	0 (0%)	0 (0%)	0 (0%)	0 (0%)
5	Sub-District - Gorubathan (1932702158)	Total	12,619	6,819 (54.04%)	5,385 (42.67%)	151 (1.2%)
		Rural	12,619	6,819 (54.04%)	5,385 (42.67%)	151 (1.2%)
		Urban	0 (0%)	0 (0%)	0 (0%)	0 (0%)
6	Sub-District - Jorebunglow Sukiapokhri (1932702159)	Total	25,469	23,237 (91.24%)	1,931 (7.58%)	36 (0.14%)
		Rural	19,489	17,596 (90.29%)	1,642 (8.43%)	24 (0.12%)
		Urban	5,980	5,641 (94.33%)	289 (4.83%)	12 (0.2%)
7	Sub-District - Mirik (1932702160)	Total	9,965	8,362 (83.91%)	1,456 (14.61%)	21 (0.21%)
		Rural	9,965	8,362 (83.91%)	1,456 (14.61%)	21 (0.21%)
		Urban	0 (0%)	0 (0%)	0 (0%)	0 (0%)
8	Sub-District - Kurseong (1932702161)	Total	20,858	18,444 (88.43%)	2,016 (9.67%)	100 (0.48%)
		Rural	17,587	15,436 (87.77%)	1,777 (10.1%)	96 (0.55%)
		Urban	3,271	3,008 (91.96%)	239 (7.31%)	4 (0.12%)
9	Sub-District - Matigara (1932702162)	Total	41,470	31,414 (75.75%)	9,074 (21.88%)	281 (0.68%)
		Rural	27,363	19,769 (72.25%)	6,941 (25.37%)	127 (0.46%)
		Urban	14,107	11,645 (82.55%)	2,133 (15.12%)	154 (1.09%)
10	Sub-District - Naxalbari (1932702163)	Total	33,659	25,072 (74.49%)	7,246 (21.53%)	612 (1.82%)
		Rural	20,213	13,549 (67.03%)	5,952 (29.45%)	188 (0.93%)
		Urban	13,446	11,523 (85.7%)	1,294 (9.62%)	424 (3.15%)
11	Sub-District - Phansidewa (1932702164)	Total	41,866	20,791 (49.66%)	20,141 (48.11%)	277 (0.66%)
		Rural	41,866	20,791 (49.66%)	20,141 (48.11%)	277 (0.66%)
		Urban	0 (0%)	0 (0%)	0 (0%)	0 (0%)
12	Sub-District - Kharibari (1932702165)	Total	22,959	12,002 (52.28%)	10,513 (45.79%)	265 (1.15%)
		Rural	20,379	9,907 (48.61%)	10,070 (49.41%)	252 (1.24%)
		Urban	2,580	2,095 (81.2%)	443 (17.17%)	13 (0.5%)
13	Sub-District - Not under any sub-district (1932799999)	Total	102,212	94,665 (92.62%)	5,395 (5.28%)	1,492 (1.46%)
		Rural	0 (0%)	0 (0%)	0 (0%)	0 (0%)
		Urban	102,212	94,665 (92.62%)	5,395 (5.28%)	1,492 (1.46%)
District - Darjiling (19327)		Total	382,289	297,176 (77.74%)	77,085 (20.16%)	3,383 (0.88%)
		Rural	234,411	162,970 (69.52%)	66,664 (28.44%)	1,274 (0.54%)
		Urban	147,878	134,206 (90.75%)	10,421 (7.05%)	2,109 (1.43%)

Note: Percentage is given in brackets after the number of households.

Data Source:-Census of India, 2011, HH- series Tables on Houses, Household amenities and assets.

by main source of Lighting, 2011.

having following main source of lighting			Total/ Rural/ Urban	Name of Sub-District
Other oil	Any other	No lighting		
8	9	10	3	2
31 (0.11%)	50 (0.18%)	184 (0.67%)	Total	Sub-District - Darjeeling Pubbazar (1932702154)
31 (0.14%)	47 (0.21%)	173 (0.76%)	Rural	
0 (0%)	3 (0.06%)	11 (0.23%)	Urban	
5 (0.03%)	3 (0.02%)	125 (0.82%)	Total	Sub-District - Rangli Rangliot (1932702155)
5 (0.03%)	3 (0.02%)	125 (0.82%)	Rural	
0 (0%)	0 (0%)	0 (0%)	Urban	
15 (0.1%)	1 (0.01%)	185 (1.21%)	Total	Sub-District - Kalimpong - I (1932702156)
15 (0.11%)	1 (0.01%)	184 (1.33%)	Rural	
0 (0%)	0 (0%)	1 (0.07%)	Urban	
17 (0.13%)	3 (0.02%)	147 (1.12%)	Total	Sub-District - Kalimpong - II (1932702157)
17 (0.13%)	3 (0.02%)	147 (1.12%)	Rural	
0 (0%)	0 (0%)	0 (0%)	Urban	
105 (0.83%)	6 (0.05%)	153 (1.21%)	Total	Sub-District - Gorubathan (1932702158)
105 (0.83%)	6 (0.05%)	153 (1.21%)	Rural	
0 (0%)	0 (0%)	0 (0%)	Urban	
18 (0.07%)	13 (0.05%)	234 (0.92%)	Total	Sub-District - Jorebunglow Sukiapokhri (1932702159)
16 (0.08%)	6 (0.03%)	205 (1.05%)	Rural	
2 (0.03%)	7 (0.12%)	29 (0.48%)	Urban	
14 (0.14%)	4 (0.04%)	108 (1.08%)	Total	Sub-District - Mirik (1932702160)
14 (0.14%)	4 (0.04%)	108 (1.08%)	Rural	
0 (0%)	0 (0%)	0 (0%)	Urban	
64 (0.31%)	21 (0.1%)	213 (1.02%)	Total	Sub-District - Kurseong (1932702161)
53 (0.3%)	20 (0.11%)	205 (1.17%)	Rural	
11 (0.34%)	1 (0.03%)	8 (0.24%)	Urban	
68 (0.16%)	18 (0.04%)	615 (1.48%)	Total	Sub-District - Matigara (1932702162)
45 (0.16%)	14 (0.05%)	467 (1.71%)	Rural	
23 (0.16%)	4 (0.03%)	148 (1.05%)	Urban	
125 (0.37%)	20 (0.06%)	584 (1.74%)	Total	Sub-District - Naxalbari (1932702163)
92 (0.46%)	6 (0.03%)	426 (2.11%)	Rural	
33 (0.25%)	14 (0.1%)	158 (1.18%)	Urban	
67 (0.16%)	20 (0.05%)	570 (1.36%)	Total	Sub-District - Phansidewa (1932702164)
67 (0.16%)	20 (0.05%)	570 (1.36%)	Rural	
0 (0%)	0 (0%)	0 (0%)	Urban	
103 (0.45%)	8 (0.03%)	68 (0.3%)	Total	Sub-District - Kharibari (1932702165)
101 (0.5%)	7 (0.03%)	42 (0.21%)	Rural	
2 (0.08%)	1 (0.04%)	26 (1.01%)	Urban	
143 (0.14%)	59 (0.06%)	458 (0.45%)	Total	Sub-District - Not under any sub-district (1932799999)
0 (0%)	0 (0%)	0 (0%)	Rural	
143 (0.14%)	59 (0.06%)	458 (0.45%)	Urban	
775 (0.2%)	226 (0.06%)	3,644 (0.95%)	Total	District - Darjiling (19327)
561 (0.24%)	137 (0.06%)	2,805 (1.2%)	Rural	
214 (0.14%)	89 (0.06%)	839 (0.57%)	Urban	

Table -5 : Number and Percentage of Households

Sl. No.	Name of Sub-District	Total/ Rural/ Urban	Total number of households	Number and percentage of households			
				Flush/Pour latrine			Pit
				Piped sewer system	Septic tank	Other system	With slab/Ventilated improved pit
1	2	3	4	5	6	7	8
1	Sub-District - Darjeeling Pulbazar (1932702154)	Total	27,489	2,586 (9.41%)	5,712 (20.78%)	1,544 (5.62%)	1,638 (5.96%)
		Rural	22,730	1,939 (8.53%)	4,953 (21.79%)	1,226 (5.39%)	1,367 (6.01%)
		Urban	4,759	647 (13.6%)	759 (15.95%)	318 (6.68%)	271 (5.69%)
2	Sub-District - Rangli Rangliot (1932702155)	Total	15,264	1,434 (9.39%)	5,283 (34.61%)	1,661 (10.88%)	456 (2.99%)
		Rural	15,264	1,434 (9.39%)	5,283 (34.61%)	1,661 (10.88%)	456 (2.99%)
		Urban	0 (0%)	0 (0%)	0 (0%)	0 (0%)	0 (0%)
3	Sub-District - Kalimpong - I (1932702156)	Total	15,316	541 (3.53%)	7,263 (47.42%)	740 (4.83%)	1,018 (6.65%)
		Rural	13,793	536 (3.89%)	6,234 (45.2%)	632 (4.58%)	955 (6.92%)
		Urban	1,523	5 (0.33%)	1,029 (67.56%)	108 (7.09%)	63 (4.14%)
4	Sub-District - Kalimpong - II (1932702157)	Total	13,143	351 (2.67%)	4,991 (37.97%)	630 (4.79%)	719 (5.47%)
		Rural	13,143	351 (2.67%)	4,991 (37.97%)	630 (4.79%)	719 (5.47%)
		Urban	0 (0%)	0 (0%)	0 (0%)	0 (0%)	0 (0%)
5	Sub-District - Gorubathan (1932702158)	Total	12,619	146 (1.16%)	3,781 (29.96%)	256 (2.03%)	1,151 (9.12%)
		Rural	12,619	146 (1.16%)	3,781 (29.96%)	256 (2.03%)	1,151 (9.12%)
		Urban	0 (0%)	0 (0%)	0 (0%)	0 (0%)	0 (0%)
6	Sub-District - Jorebunglow Sukiapokhri (1932702159)	Total	25,469	5,068 (19.9%)	6,638 (26.06%)	1,879 (7.38%)	942 (3.7%)
		Rural	19,489	2,976 (15.27%)	5,255 (26.96%)	1,480 (7.59%)	851 (4.37%)
		Urban	5,980	2,092 (34.98%)	1,383 (23.13%)	399 (6.67%)	91 (1.52%)
7	Sub-District - Mirik (1932702160)	Total	9,965	581 (5.83%)	2,687 (26.96%)	514 (5.16%)	969 (9.72%)
		Rural	9,965	581 (5.83%)	2,687 (26.96%)	514 (5.16%)	969 (9.72%)
		Urban	0 (0%)	0 (0%)	0 (0%)	0 (0%)	0 (0%)
8	Sub-District - Kurseong (1932702161)	Total	20,858	1,970 (9.44%)	6,069 (29.1%)	1,200 (5.75%)	1,984 (9.51%)
		Rural	17,587	1,348 (7.66%)	4,738 (26.94%)	1,001 (5.69%)	1,720 (9.78%)
		Urban	3,271	622 (19.02%)	1,331 (40.69%)	199 (6.08%)	264 (8.07%)
9	Sub-District - Matigara (1932702162)	Total	41,470	3,028 (7.3%)	12,428 (29.97%)	1,004 (2.42%)	12,475 (30.08%)
		Rural	27,363	1,581 (5.78%)	7,413 (27.09%)	775 (2.83%)	6,758 (24.7%)
		Urban	14,107	1,447 (10.26%)	5,015 (35.55%)	229 (1.62%)	5,717 (40.53%)
10	Sub-District - Naxalbari (1932702163)	Total	33,659	2,248 (6.68%)	9,368 (27.83%)	1,423 (4.23%)	6,765 (20.1%)
		Rural	20,213	701 (3.47%)	4,115 (20.36%)	940 (4.65%)	3,210 (15.88%)
		Urban	13,446	1,547 (11.51%)	5,253 (39.07%)	483 (3.59%)	3,555 (26.44%)
11	Sub-District - Phansidewa (1932702164)	Total	41,866	1,079 (2.58%)	4,570 (10.92%)	1,021 (2.44%)	3,552 (8.48%)
		Rural	41,866	1,079 (2.58%)	4,570 (10.92%)	1,021 (2.44%)	3,552 (8.48%)
		Urban	0 (0%)	0 (0%)	0 (0%)	0 (0%)	0 (0%)
12	Sub-District - Kharibari (1932702165)	Total	22,959	362 (1.58%)	3,395 (14.79%)	850 (3.7%)	3,630 (15.81%)
		Rural	20,379	316 (1.55%)	2,406 (11.81%)	820 (4.02%)	2,784 (13.66%)
		Urban	2,580	46 (1.78%)	989 (38.33%)	30 (1.16%)	846 (32.79%)
13	Sub-District - Not under any sub-district (1932799999)	Total	102,212	19,474 (19.05%)	58,422 (57.16%)	4,184 (4.09%)	7,692 (7.53%)
		Rural	0 (0%)	0 (0%)	0 (0%)	0 (0%)	0 (0%)
		Urban	102,212	19,474 (19.05%)	58,422 (57.16%)	4,184 (4.09%)	7,692 (7.53%)
District - Darjiling (19327)		Total	382,289	38,868 (10.17%)	130,607 (34.16%)	16,906 (4.42%)	42,991 (11.25%)
		Rural	234,411	12,988 (5.54%)	56,426 (24.07%)	10,956 (4.67%)	24,492 (10.45%)
		Urban	147,878	25,880 (17.5%)	74,181 (50.16%)	5,950 (4.02%)	18,499 (12.51%)

Note: Percentage is given in brackets after the number of households.

Data Source:-Census of India, 2011, HH- series Tables on Houses, Household amenities and assets.

by type of Latrine facility, 2011

having following type of latrine facility						Total/ Rural/ Urban	Name of Sub-District
Latrine	Night Soil disposed into open drain	Service Latrine		No latrine within premises			
Without slab/open pit		Night soil removed by human	Night soil serviced by animals	Public Latrine	Open		
9	10						11
4,148 (15.09%)	453 (1.65%)	0 (0%)	203 (0.74%)	2,520 (9.17%)	8,685 (31.59%)	Total	Sub-District - Darjeeling Pulbazar (1932702154)
3,294 (14.49%)	383 (1.68%)	0 (0%)	132 (0.58%)	1,820 (8.01%)	7,616 (33.51%)	Rural	
854 (17.94%)	70 (1.47%)	0 (0%)	71 (1.49%)	700 (14.71%)	1,069 (22.46%)	Urban	
1,072 (7.02%)	751 (4.92%)	0 (0%)	122 (0.8%)	833 (5.46%)	3,652 (23.93%)	Total	Sub-District - Rangli Rangliot (1932702155)
1,072 (7.02%)	751 (4.92%)	0 (0%)	122 (0.8%)	833 (5.46%)	3,652 (23.93%)	Rural	
0 (0%)	0 (0%)	0 (0%)	0 (0%)	0 (0%)	0 (0%)	Urban	
1,172 (7.65%)	106 (0.69%)	0 (0%)	1 (0.01%)	685 (4.47%)	3,790 (24.75%)	Total	Sub-District - Kalimpong - I (1932702156)
1,060 (7.69%)	34 (0.25%)	0 (0%)	1 (0.01%)	600 (4.35%)	3,741 (27.12%)	Rural	
112 (7.35%)	72 (4.73%)	0 (0%)	0 (0%)	85 (5.58%)	49 (3.22%)	Urban	
1,764 (13.42%)	21 (0.16%)	0 (0%)	47 (0.36%)	706 (5.37%)	3,914 (29.78%)	Total	Sub-District - Kalimpong - II (1932702157)
1,764 (13.42%)	21 (0.16%)	0 (0%)	47 (0.36%)	706 (5.37%)	3,914 (29.78%)	Rural	
0 (0%)	0 (0%)	0 (0%)	0 (0%)	0 (0%)	0 (0%)	Urban	
489 (3.88%)	76 (0.6%)	0 (0%)	16 (0.13%)	554 (4.39%)	6,150 (48.74%)	Total	Sub-District - Gorubathan (1932702158)
489 (3.88%)	76 (0.6%)	0 (0%)	16 (0.13%)	554 (4.39%)	6,150 (48.74%)	Rural	
0 (0%)	0 (0%)	0 (0%)	0 (0%)	0 (0%)	0 (0%)	Urban	
2,662 (10.45%)	841 (3.3%)	36 (0.14%)	23 (0.09%)	2,339 (9.18%)	5,041 (19.79%)	Total	Sub-District - Jorebunglow Sukiapokhri (1932702159)
2,147 (11.02%)	809 (4.15%)	36 (0.18%)	23 (0.12%)	1,851 (9.5%)	4,061 (20.84%)	Rural	
515 (8.61%)	32 (0.54%)	0 (0%)	0 (0%)	488 (8.16%)	980 (16.39%)	Urban	
1,243 (12.47%)	27 (0.27%)	0 (0%)	2 (0.02%)	557 (5.59%)	3,385 (33.97%)	Total	Sub-District - Mirik (1932702160)
1,243 (12.47%)	27 (0.27%)	0 (0%)	2 (0.02%)	557 (5.59%)	3,385 (33.97%)	Rural	
0 (0%)	0 (0%)	0 (0%)	0 (0%)	0 (0%)	0 (0%)	Urban	
911 (4.37%)	196 (0.94%)	0 (0%)	50 (0.24%)	1,435 (6.88%)	7,043 (33.77%)	Total	Sub-District - Kurseong (1932702161)
855 (4.86%)	190 (1.08%)	0 (0%)	50 (0.28%)	1,050 (5.97%)	6,635 (37.73%)	Rural	
56 (1.71%)	6 (0.18%)	0 (0%)	0 (0%)	385 (11.77%)	408 (12.47%)	Urban	
288 (0.69%)	122 (0.29%)	65 (0.16%)	314 (0.76%)	479 (1.16%)	11,267 (27.17%)	Total	Sub-District - Matigara (1932702162)
184 (0.67%)	104 (0.38%)	65 (0.24%)	295 (1.08%)	364 (1.33%)	9,824 (35.9%)	Rural	
104 (0.74%)	18 (0.13%)	0 (0%)	19 (0.13%)	115 (0.82%)	1,443 (10.23%)	Urban	
535 (1.59%)	49 (0.15%)	26 (0.08%)	504 (1.5%)	351 (1.04%)	12,390 (36.81%)	Total	Sub-District - Naxalbari (1932702163)
379 (1.88%)	30 (0.15%)	26 (0.13%)	224 (1.11%)	185 (0.92%)	10,403 (51.47%)	Rural	
156 (1.16%)	19 (0.14%)	0 (0%)	280 (2.08%)	166 (1.23%)	1,987 (14.78%)	Urban	
306 (0.73%)	90 (0.21%)	95 (0.23%)	438 (1.05%)	583 (1.39%)	30,132 (71.97%)	Total	Sub-District - Phansidewa (1932702164)
306 (0.73%)	90 (0.21%)	95 (0.23%)	438 (1.05%)	583 (1.39%)	30,132 (71.97%)	Rural	
0 (0%)	0 (0%)	0 (0%)	0 (0%)	0 (0%)	0 (0%)	Urban	
742 (3.23%)	55 (0.24%)	18 (0.08%)	39 (0.17%)	129 (0.56%)	13,739 (59.84%)	Total	Sub-District - Kharibari (1932702165)
676 (3.32%)	55 (0.27%)	18 (0.09%)	39 (0.19%)	119 (0.58%)	13,146 (64.51%)	Rural	
66 (2.56%)	0 (0%)	0 (0%)	0 (0%)	10 (0.39%)	593 (22.98%)	Urban	
778 (0.76%)	544 (0.53%)	235 (0.23%)	93 (0.09%)	6,219 (6.08%)	4,571 (4.47%)	Total	Sub-District - Not under any sub-district (1932799999)
0 (0%)	0 (0%)	0 (0%)	0 (0%)	0 (0%)	0 (0%)	Rural	
778 (0.76%)	544 (0.53%)	235 (0.23%)	93 (0.09%)	6,219 (6.08%)	4,571 (4.47%)	Urban	
16,110 (4.21%)	3,331 (0.87%)	475 (0.12%)	1,852 (0.48%)	17,390 (4.55%)	113,759 (29.76%)	Total	District - Darjiling (19327)
13,469 (5.75%)	2,570 (1.1%)	240 (0.1%)	1,389 (0.59%)	9,222 (3.93%)	102,659 (43.79%)	Rural	
2,641 (1.79%)	761 (0.51%)	235 (0.16%)	463 (0.31%)	8,168 (5.52%)	11,100 (7.51%)	Urban	

Table -6 : Number and Percentage of Households by type of Drainage connectivity for waste water outlet , 2011

Sl. No.	Name of Sub-District	Total/ Rural/ Urban	Total number of households	Number and Percentage of households by type of drainage connectivity for waste water outlet		
				Closed drainage	Open drainage	No drainage
1	2	3	4	5	6	7
1	Sub-District - Darjeeling Pulbazar (1932702154)	Total	27,489	1,052 (3.83%)	8,347 (30.36%)	18,090 (65.81%)
		Rural	22,730	792 (3.48%)	7,161 (31.5%)	14,777 (65.01%)
		Urban	4,759	260 (5.46%)	1,186 (24.92%)	3,313 (69.62%)
2	Sub-District - Rangli Rangliot (1932702155)	Total	15,264	1,030 (6.75%)	5,188 (33.99%)	9,046 (59.26%)
		Rural	15,264	1,030 (6.75%)	5,188 (33.99%)	9,046 (59.26%)
		Urban	0	0 (0%)	0 (0%)	0 (0%)
3	Sub-District - Kalimpong -I (1932702156)	Total	15,316	508 (3.32%)	2,811 (18.35%)	11,997 (78.33%)
		Rural	13,793	428 (3.1%)	2,367 (17.16%)	10,998 (79.74%)
		Urban	1,523	80 (5.25%)	444 (29.15%)	999 (65.59%)
4	Sub-District - Kalimpong - II (1932702157)	Total	13,143	245 (1.86%)	2,722 (20.71%)	10,176 (77.43%)
		Rural	13,143	245 (1.86%)	2,722 (20.71%)	10,176 (77.43%)
		Urban	0	0 (0%)	0 (0%)	0 (0%)
5	Sub-District - Gorubathan (1932702158)	Total	12,619	222 (1.76%)	1,910 (15.14%)	10,487 (83.1%)
		Rural	12,619	222 (1.76%)	1,910 (15.14%)	10,487 (83.1%)
		Urban	0	0 (0%)	0 (0%)	0 (0%)
6	Sub-District - Jorebunglow Sukiapokhri (1932702159)	Total	25,469	2,654 (10.42%)	12,489 (49.04%)	10,326 (40.54%)
		Rural	19,489	1,815 (9.31%)	9,534 (48.92%)	8,140 (41.77%)
		Urban	5,980	839 (14.03%)	2,955 (49.41%)	2,186 (36.56%)
7	Sub-District - Mirik (1932702160)	Total	9,965	209 (2.1%)	819 (8.22%)	8,937 (89.68%)
		Rural	9,965	209 (2.1%)	819 (8.22%)	8,937 (89.68%)
		Urban	0	0 (0%)	0 (0%)	0 (0%)
8	Sub-District - Kurseong (1932702161)	Total	20,858	711 (3.41%)	7,046 (33.78%)	13,101 (62.81%)
		Rural	17,587	483 (2.75%)	5,033 (28.62%)	12,071 (68.64%)
		Urban	3,271	228 (6.97%)	2,013 (61.54%)	1,030 (31.49%)
9	Sub-District - Matigara (1932702162)	Total	41,470	1,757 (4.24%)	11,576 (27.91%)	28,137 (67.85%)
		Rural	27,363	1,213 (4.43%)	5,531 (20.21%)	20,619 (75.35%)
		Urban	14,107	544 (3.86%)	6,045 (42.85%)	7,518 (53.29%)
10	Sub-District - Naxalbari (1932702163)	Total	33,659	2,449 (7.28%)	9,527 (28.3%)	21,683 (64.42%)
		Rural	20,213	588 (2.91%)	3,949 (19.54%)	15,676 (77.55%)
		Urban	13,446	1,861 (13.84%)	5,578 (41.48%)	6,007 (44.67%)
11	Sub-District - Phansidewa (1932702164)	Total	41,866	618 (1.48%)	6,164 (14.72%)	35,084 (83.8%)
		Rural	41,866	618 (1.48%)	6,164 (14.72%)	35,084 (83.8%)
		Urban	0	0 (0%)	0 (0%)	0 (0%)
12	Sub-District - Kharibari (1932702165)	Total	22,959	192 (0.84%)	3,429 (14.94%)	19,338 (84.23%)
		Rural	20,379	126 (0.62%)	3,008 (14.76%)	17,245 (84.62%)
		Urban	2,580	66 (2.56%)	421 (16.32%)	2,093 (81.12%)
13	Sub-District - Not under any sub-district (1932799999)	Total	102,212	16,909 (16.54%)	70,188 (68.67%)	15,115 (14.79%)
		Rural	0	0 (0%)	0 (0%)	0 (0%)
		Urban	102,212	16,909 (16.54%)	70,188 (68.67%)	15,115 (14.79%)
District - Darjiling (19327)		Total	382,289	28,556 (7.47%)	142,216 (37.2%)	211,517 (55.33%)
		Rural	234,411	7,769 (3.31%)	53,386 (22.77%)	173,256 (73.91%)
		Urban	147,878	20,787 (14.06%)	88,830 (60.07%)	38,261 (25.87%)

Note: Percentage is given in brackets after the number of households.

Data Source:-Census of India, 2011, HH- series Tables on Houses, Household amenities and assets.

Table -7 : Number and Percentage of Households by availability of Kitchen facility, 2011

Sl. No.	Name of Sub-District	Total/Rural/Urban	Total number of households	Number and Percentage of households having kitchen				
				Cooking inside house		Cooking outside house		No cooking
				Has kitchen	Does not have kitchen	Has kitchen	Does not have kitchen	
1	2	3	4	5	6	7	8	9
1	Sub-District - Darjeeling Pulbazar (1932702154)	Total	27,489	11,741 (42.71%)	4,410 (16.04%)	10,303 (37.48%)	988 (3.59%)	47 (0.17%)
		Rural	22,730	10,259 (45.13%)	3,450 (15.18%)	8,096 (35.62%)	891 (3.92%)	34 (0.15%)
		Urban	4,759	1,482 (31.14%)	960 (20.17%)	2,207 (46.38%)	97 (2.04%)	13 (0.27%)
2	Sub-District - Rangli Rangliot (1932702155)	Total	15,264	4,485 (29.38%)	1,245 (8.16%)	9,024 (59.12%)	481 (3.15%)	29 (0.19%)
		Rural	15,264	4,485 (29.38%)	1,245 (8.16%)	9,024 (59.12%)	481 (3.15%)	29 (0.19%)
		Urban	0	0 (0%)	0 (0%)	0 (0%)	0 (0%)	0 (0%)
3	Sub-District - Kalimpong - I (1932702156)	Total	15,316	6,781 (44.27%)	1,927 (12.58%)	6,220 (40.61%)	372 (2.43%)	16 (0.1%)
		Rural	13,793	5,719 (41.46%)	1,677 (12.16%)	6,035 (43.75%)	347 (2.52%)	15 (0.11%)
		Urban	1,523	1,062 (69.73%)	250 (16.41%)	185 (12.15%)	25 (1.64%)	1 (0.07%)
4	Sub-District - Kalimpong - II (1932702157)	Total	13,143	5,431 (41.32%)	1,191 (9.06%)	6,101 (46.42%)	401 (3.05%)	19 (0.14%)
		Rural	13,143	5,431 (41.32%)	1,191 (9.06%)	6,101 (46.42%)	401 (3.05%)	19 (0.14%)
		Urban	0	0 (0%)	0 (0%)	0 (0%)	0 (0%)	0 (0%)
5	Sub-District - Gorubathan (1932702158)	Total	12,619	5,170 (40.97%)	1,842 (14.6%)	4,985 (39.5%)	600 (4.75%)	22 (0.17%)
		Rural	12,619	5,170 (40.97%)	1,842 (14.6%)	4,985 (39.5%)	600 (4.75%)	22 (0.17%)
		Urban	0	0 (0%)	0 (0%)	0 (0%)	0 (0%)	0 (0%)
6	Sub-District - Jorebunglow Sukiapokhri (1932702159)	Total	25,469	12,847 (50.44%)	1,878 (7.37%)	10,109 (39.69%)	591 (2.32%)	44 (0.17%)
		Rural	19,489	8,947 (45.91%)	1,392 (7.14%)	8,580 (44.02%)	534 (2.74%)	36 (0.18%)
		Urban	5,980	3,900 (65.22%)	486 (8.13%)	1,529 (25.57%)	57 (0.95%)	8 (0.13%)
7	Sub-District - Mirik (1932702160)	Total	9,965	3,343 (33.55%)	666 (6.68%)	5,618 (56.38%)	316 (3.17%)	22 (0.22%)
		Rural	9,965	3,343 (33.55%)	666 (6.68%)	5,618 (56.38%)	316 (3.17%)	22 (0.22%)
		Urban	0	0 (0%)	0 (0%)	0 (0%)	0 (0%)	0 (0%)
8	Sub-District - Kurseong (1932702161)	Total	20,858	10,018 (48.03%)	1,759 (8.43%)	8,463 (40.57%)	579 (2.78%)	39 (0.19%)
		Rural	17,587	7,998 (45.48%)	1,400 (7.96%)	7,626 (43.36%)	534 (3.04%)	29 (0.16%)
		Urban	3,271	2,020 (61.75%)	359 (10.98%)	837 (25.59%)	45 (1.38%)	10 (0.31%)
9	Sub-District - Matigara (1932702162)	Total	41,470	29,872 (72.03%)	7,241 (17.46%)	3,344 (8.06%)	933 (2.25%)	80 (0.19%)
		Rural	27,363	18,363 (67.11%)	4,994 (18.25%)	3,090 (11.29%)	866 (3.16%)	50 (0.18%)
		Urban	14,107	11,509 (81.58%)	2,247 (15.93%)	254 (1.8%)	67 (0.47%)	30 (0.21%)
10	Sub-District - Naxalbari (1932702163)	Total	33,659	24,676 (73.31%)	4,500 (13.37%)	3,644 (10.83%)	729 (2.17%)	110 (0.33%)
		Rural	20,213	13,906 (68.8%)	2,499 (12.36%)	3,134 (15.5%)	608 (3.01%)	66 (0.33%)
		Urban	13,446	10,770 (80.1%)	2,001 (14.88%)	510 (3.79%)	121 (0.9%)	44 (0.33%)
11	Sub-District - Phansidewa (1932702164)	Total	41,866	31,607 (75.5%)	3,987 (9.52%)	4,990 (11.92%)	1,204 (2.88%)	78 (0.19%)
		Rural	41,866	31,607 (75.5%)	3,987 (9.52%)	4,990 (11.92%)	1,204 (2.88%)	78 (0.19%)
		Urban	0	0 (0%)	0 (0%)	0 (0%)	0 (0%)	0 (0%)
12	Sub-District - Kharibari (1932702165)	Total	22,959	15,499 (67.51%)	2,719 (11.84%)	4,093 (17.83%)	591 (2.57%)	57 (0.25%)
		Rural	20,379	13,724 (67.34%)	2,280 (11.19%)	3,820 (18.74%)	504 (2.47%)	51 (0.25%)
		Urban	2,580	1,775 (68.8%)	439 (17.02%)	273 (10.58%)	87 (3.37%)	6 (0.23%)
13	Sub-District - Not under any sub-district (1932702166)	Total	102,212	81,079 (79.32%)	17,072 (16.7%)	2,619 (2.56%)	973 (0.95%)	469 (0.46%)
		Rural	0	0 (0%)	0 (0%)	0 (0%)	0 (0%)	0 (0%)
		Urban	102,212	81,079 (79.32%)	17,072 (16.7%)	2,619 (2.56%)	973 (0.95%)	469 (0.46%)
	District - Darjiling (19327)	Total	382,289	242,549 (63.45%)	50,437 (13.19%)	79,513 (20.8%)	8,758 (2.29%)	1,032 (0.27%)
		Rural	234,411	128,952 (55.01%)	26,623 (11.36%)	71,099 (30.33%)	7,286 (3.11%)	451 (0.19%)
		Urban	147,878	113,597 (76.82%)	23,814 (16.1%)	8,414 (5.69%)	1,472 (1%)	581 (0.39%)

Note: Percentage is given in brackets after the number of households.

Data Source:-Census of India, 2011, HH- series Tables on Houses, Household amenities and assets.

Table -8 : Number and Percentage of Households

Sl. No.	Name of Sub-District	Total/ Rural/ Urban	Total number of households	Number and percentage of households by			
				Firewood	Crop residue	Cowdung cake	Coal/ lignite/ charcoal
1	2	3	4	5	6	7	8
1	Sub-District - Darjeeling Pulbazar (1932702154)	Total	27,489	20,152 (73.31%)	394 (1.43%)	55 (0.2%)	24 (0.09%)
		Rural	22,730	16,728 (73.59%)	341 (1.5%)	38 (0.17%)	16 (0.07%)
		Urban	4,759	3,424 (71.95%)	53 (1.11%)	17 (0.36%)	8 (0.17%)
2	Sub-District - Rangli Rangliot (1932702155)	Total	15,264	11,321 (74.17%)	345 (2.26%)	38 (0.25%)	13 (0.09%)
		Rural	15,264	11,321 (74.17%)	345 (2.26%)	38 (0.25%)	13 (0.09%)
		Urban	0	0 (0%)	0 (0%)	0 (0%)	0 (0%)
3	Sub-District - Kalimpong - I (1932702156)	Total	15,316	9,851 (64.32%)	129 (0.84%)	19 (0.12%)	39 (0.25%)
		Rural	13,793	9,564 (69.34%)	125 (0.91%)	19 (0.14%)	39 (0.28%)
		Urban	1,523	287 (18.84%)	4 (0.26%)	0 (0%)	0 (0%)
4	Sub-District - Kalimpong - II (1932702157)	Total	13,143	10,598 (80.64%)	105 (0.8%)	32 (0.24%)	6 (0.05%)
		Rural	13,143	10,598 (80.64%)	105 (0.8%)	32 (0.24%)	6 (0.05%)
		Urban	0	0 (0%)	0 (0%)	0 (0%)	0 (0%)
5	Sub-District - Gorubathan (1932702158)	Total	12,619	11,162 (88.45%)	76 (0.6%)	23 (0.18%)	68 (0.54%)
		Rural	12,619	11,162 (88.45%)	76 (0.6%)	23 (0.18%)	68 (0.54%)
		Urban	0	0 (0%)	0 (0%)	0 (0%)	0 (0%)
6	Sub-District - Jorebunglow Sukiapokhri (1932702159)	Total	25,469	17,358 (68.15%)	243 (0.95%)	51 (0.2%)	10 (0.04%)
		Rural	19,489	14,470 (74.25%)	152 (0.78%)	45 (0.23%)	8 (0.04%)
		Urban	5,980	2,888 (48.29%)	91 (1.52%)	6 (0.1%)	2 (0.03%)
7	Sub-District - Mirik (1932702160)	Total	9,965	8,352 (83.81%)	116 (1.16%)	40 (0.4%)	2 (0.02%)
		Rural	9,965	8,352 (83.81%)	116 (1.16%)	40 (0.4%)	2 (0.02%)
		Urban	0	0 (0%)	0 (0%)	0 (0%)	0 (0%)
8	Sub-District - Kurseong (1932702161)	Total	20,858	13,740 (65.87%)	178 (0.85%)	50 (0.24%)	290 (1.39%)
		Rural	17,587	12,918 (73.45%)	147 (0.84%)	45 (0.26%)	66 (0.38%)
		Urban	3,271	822 (25.13%)	31 (0.95%)	5 (0.15%)	224 (6.85%)
9	Sub-District - Matigara (1932702162)	Total	41,470	23,931 (57.71%)	1,078 (2.6%)	327 (0.79%)	356 (0.86%)
		Rural	27,363	18,398 (67.24%)	783 (2.86%)	259 (0.95%)	111 (0.41%)
		Urban	14,107	5,533 (39.22%)	295 (2.09%)	68 (0.48%)	245 (1.74%)
10	Sub-District - Naxalbari (1932702163)	Total	33,659	20,730 (61.59%)	831 (2.47%)	960 (2.85%)	62 (0.18%)
		Rural	20,213	15,560 (76.98%)	496 (2.45%)	703 (3.48%)	25 (0.12%)
		Urban	13,446	5,170 (38.45%)	335 (2.49%)	257 (1.91%)	37 (0.28%)
11	Sub-District - Phansidewa (1932702164)	Total	41,866	27,224 (65.03%)	7,294 (17.42%)	2,419 (5.78%)	25 (0.06%)
		Rural	41,866	27,224 (65.03%)	7,294 (17.42%)	2,419 (5.78%)	25 (0.06%)
		Urban	0	0 (0%)	0 (0%)	0 (0%)	0 (0%)
12	Sub-District - Kharibari (1932702165)	Total	22,959	14,743 (64.21%)	3,785 (16.49%)	2,321 (10.11%)	10 (0.04%)
		Rural	20,379	13,162 (64.59%)	3,516 (17.25%)	2,170 (10.65%)	9 (0.04%)
		Urban	2,580	1,581 (61.28%)	269 (10.43%)	151 (5.85%)	1 (0.04%)
13	Sub-District - Not under any sub-district (1932799999)	Total	102,212	13,882 (13.58%)	678 (0.66%)	177 (0.17%)	2,058 (2.01%)
		Rural	0	0 (0%)	0 (0%)	0 (0%)	0 (0%)
		Urban	102,212	13,882 (13.58%)	678 (0.66%)	177 (0.17%)	2,058 (2.01%)
District - Darjiling (19327)		Total	382,289	203,044 (53.11%)	15,252 (3.99%)	6,512 (1.7%)	2,963 (0.78%)
		Rural	234,411	169,457 (72.29%)	13,496 (5.76%)	5,831 (2.49%)	388 (0.17%)
		Urban	147,878	33,587 (22.71%)	1,756 (1.19%)	681 (0.46%)	2,575 (1.74%)

Note: Percentage is given in brackets after the number of households.

Data Source:-Census of India, 2011, HH- series Tables on Houses, Household amenities and assets.

by type of fuel used for Cooking, 2011

availability of fuel used for cooking						Total/ Rural/ Urban	Name of Sub-District
Kerosene	LPG/ PNG	Electricity	Bio-gas	Any other	No cooking		
9	10	11	12	13	14	3	2
314 (1.14%)	6,475 (23.55%)	17 (0.06%)	9 (0.03%)	2 (0.01%)	47 (0.17%)	Total	Sub-District - Darjeeling Pulbazar (1932702154)
220 (0.97%)	5,327 (23.44%)	16 (0.07%)	8 (0.04%)	2 (0.01%)	34 (0.15%)	Rural	
94 (1.98%)	1,148 (24.12%)	1 (0.02%)	1 (0.02%)	0 (0%)	13 (0.27%)	Urban	
148 (0.97%)	3,351 (21.95%)	6 (0.04%)	9 (0.06%)	4 (0.03%)	29 (0.19%)	Total	Sub-District - Rangli Rangliot (1932702155)
148 (0.97%)	3,351 (21.95%)	6 (0.04%)	9 (0.06%)	4 (0.03%)	29 (0.19%)	Rural	
0 (0%)	0 (0%)	0 (0%)	0 (0%)	0 (0%)	0 (0%)	Urban	
307 (2%)	4,942 (32.27%)	8 (0.05%)	5 (0.03%)	0 (0%)	16 (0.1%)	Total	Sub-District - Kalimpong - I (1932702156)
229 (1.66%)	3,790 (27.48%)	8 (0.06%)	4 (0.03%)	0 (0%)	15 (0.11%)	Rural	
78 (5.12%)	1,152 (75.64%)	0 (0%)	1 (0.07%)	0 (0%)	1 (0.07%)	Urban	
125 (0.95%)	2,240 (17.04%)	6 (0.05%)	9 (0.07%)	3 (0.02%)	19 (0.14%)	Total	Sub-District - Kalimpong - II (1932702157)
125 (0.95%)	2,240 (17.04%)	6 (0.05%)	9 (0.07%)	3 (0.02%)	19 (0.14%)	Rural	
0 (0%)	0 (0%)	0 (0%)	0 (0%)	0 (0%)	0 (0%)	Urban	
85 (0.67%)	1,166 (9.24%)	11 (0.09%)	2 (0.02%)	4 (0.03%)	22 (0.17%)	Total	Sub-District - Gorubathan (1932702158)
85 (0.67%)	1,166 (9.24%)	11 (0.09%)	2 (0.02%)	4 (0.03%)	22 (0.17%)	Rural	
0 (0%)	0 (0%)	0 (0%)	0 (0%)	0 (0%)	0 (0%)	Urban	
375 (1.47%)	7,365 (28.92%)	18 (0.07%)	3 (0.01%)	2 (0.01%)	44 (0.17%)	Total	Sub-District - Jorebunglow Sukiapokhri (1932702159)
191 (0.98%)	4,566 (23.43%)	18 (0.09%)	2 (0.01%)	1 (0.01%)	36 (0.18%)	Rural	
184 (3.08%)	2,799 (46.81%)	0 (0%)	1 (0.02%)	1 (0.02%)	8 (0.13%)	Urban	
25 (0.25%)	1,392 (13.97%)	7 (0.07%)	7 (0.07%)	2 (0.02%)	22 (0.22%)	Total	Sub-District - Mirik (1932702160)
25 (0.25%)	1,392 (13.97%)	7 (0.07%)	7 (0.07%)	2 (0.02%)	22 (0.22%)	Rural	
0 (0%)	0 (0%)	0 (0%)	0 (0%)	0 (0%)	0 (0%)	Urban	
333 (1.6%)	6,092 (29.21%)	12 (0.06%)	9 (0.04%)	115 (0.55%)	39 (0.19%)	Total	Sub-District - Kurseong (1932702161)
185 (1.05%)	4,176 (23.74%)	11 (0.06%)	5 (0.03%)	5 (0.03%)	29 (0.16%)	Rural	
148 (4.52%)	1,916 (58.58%)	1 (0.03%)	4 (0.12%)	110 (3.36%)	10 (0.31%)	Urban	
738 (1.78%)	14,474 (34.9%)	167 (0.4%)	120 (0.29%)	199 (0.48%)	80 (0.19%)	Total	Sub-District - Matigara (1932702162)
485 (1.77%)	6,995 (25.56%)	163 (0.6%)	115 (0.42%)	4 (0.01%)	50 (0.18%)	Rural	
253 (1.79%)	7,479 (53.02%)	4 (0.03%)	5 (0.04%)	195 (1.38%)	30 (0.21%)	Urban	
353 (1.05%)	10,395 (30.88%)	23 (0.07%)	123 (0.37%)	72 (0.21%)	110 (0.33%)	Total	Sub-District - Naxalbari (1932702163)
79 (0.39%)	3,223 (15.95%)	10 (0.05%)	37 (0.18%)	14 (0.07%)	66 (0.33%)	Rural	
274 (2.04%)	7,172 (53.34%)	13 (0.1%)	86 (0.64%)	58 (0.43%)	44 (0.33%)	Urban	
188 (0.45%)	2,307 (5.51%)	19 (0.05%)	33 (0.08%)	2,279 (5.44%)	78 (0.19%)	Total	Sub-District - Phansidewa (1932702164)
188 (0.45%)	2,307 (5.51%)	19 (0.05%)	33 (0.08%)	2,279 (5.44%)	78 (0.19%)	Rural	
0 (0%)	0 (0%)	0 (0%)	0 (0%)	0 (0%)	0 (0%)	Urban	
60 (0.26%)	1,483 (6.46%)	3 (0.01%)	32 (0.14%)	465 (2.03%)	57 (0.25%)	Total	Sub-District - Kharibari (1932702165)
42 (0.21%)	952 (4.67%)	3 (0.01%)	9 (0.04%)	465 (2.28%)	51 (0.25%)	Rural	
18 (0.7%)	531 (20.58%)	0 (0%)	23 (0.89%)	0 (0%)	6 (0.23%)	Urban	
4,508 (4.41%)	80,215 (78.48%)	18 (0.02%)	112 (0.11%)	95 (0.09%)	469 (0.46%)	Total	Sub-District - Not under any sub- district (1932799999)
0 (0%)	0 (0%)	0 (0%)	0 (0%)	0 (0%)	0 (0%)	Rural	
4,508 (4.41%)	80,215 (78.48%)	18 (0.02%)	112 (0.11%)	95 (0.09%)	469 (0.46%)	Urban	
7,559 (1.98%)	141,897 (37.12%)	315 (0.08%)	473 (0.12%)	3,242 (0.85%)	1,032 (0.27%)	Total	District - Darjiling (19327)
2,002 (0.85%)	39,485 (16.84%)	278 (0.12%)	240 (0.1%)	2,783 (1.19%)	451 (0.19%)	Rural	
5,557 (3.76%)	102,412 (69.25%)	37 (0.03%)	233 (0.16%)	459 (0.31%)	581 (0.39%)	Urban	

Table -9 : Number and Percentage of Households availing Banking services and

Sl. No.	Name of Sub-District	Total/Rural/Urban	Total number of households	Total number of households availing banking services	Number and percentage of households			
					Radio/ Transistor	Television	Computer/ laptop- With Internet	Computer/ laptop- Without Internet
1	2	3	4	5	6	7	8	9
1	Sub-District - Darjeeling Pulbazar (1932702154)	Total	27,489	13,611 (49.51%)	3,511 (12.77%)	12,948 (47.1%)	206 (0.75%)	1,196 (4.35%)
		Rural	22,730	10,723 (47.18%)	3,076 (13.53%)	10,496 (46.18%)	165 (0.73%)	995 (4.38%)
		Urban	4,759	2,888 (60.69%)	435 (9.14%)	2,452 (51.52%)	41 (0.86%)	201 (4.22%)
2	Sub-District - Rangli Rangliot (1932702155)	Total	15,264	8,224 (53.88%)	2,653 (17.38%)	8,679 (56.86%)	119 (0.78%)	499 (3.27%)
		Rural	15,264	8,224 (53.88%)	2,653 (17.38%)	8,679 (56.86%)	119 (0.78%)	499 (3.27%)
		Urban	0	0 (0%)	0 (0%)	0 (0%)	0 (0%)	0 (0%)
3	Sub-District - Kalimpong - I (1932702156)	Total	15,316	6,679 (43.61%)	3,368 (21.99%)	7,378 (48.17%)	167 (1.09%)	543 (3.55%)
		Rural	13,793	5,613 (40.69%)	3,086 (22.37%)	6,203 (44.97%)	150 (1.09%)	461 (3.34%)
		Urban	1,523	1,066 (69.99%)	282 (18.52%)	1,175 (77.15%)	17 (1.12%)	82 (5.38%)
4	Sub-District - Kalimpong - II (1932702157)	Total	13,143	6,554 (49.87%)	3,260 (24.8%)	5,597 (42.59%)	52 (0.4%)	587 (4.47%)
		Rural	13,143	6,554 (49.87%)	3,260 (24.8%)	5,597 (42.59%)	52 (0.4%)	587 (4.47%)
		Urban	0	0 (0%)	0 (0%)	0 (0%)	0 (0%)	0 (0%)
5	Sub-District - Gorubathan (1932702158)	Total	12,619	5,886 (46.64%)	2,706 (21.44%)	4,189 (33.2%)	46 (0.36%)	522 (4.14%)
		Rural	12,619	5,886 (46.64%)	2,706 (21.44%)	4,189 (33.2%)	46 (0.36%)	522 (4.14%)
		Urban	0	0 (0%)	0 (0%)	0 (0%)	0 (0%)	0 (0%)
6	Sub-District - Jorebunglow Sukiapokhri (1932702159)	Total	25,469	14,999 (58.89%)	5,754 (22.59%)	15,858 (62.26%)	156 (0.61%)	1,052 (4.13%)
		Rural	19,489	11,137 (57.15%)	4,658 (23.9%)	11,697 (60.02%)	119 (0.61%)	813 (4.17%)
		Urban	5,980	3,862 (64.58%)	1,096 (18.33%)	4,161 (69.58%)	37 (0.62%)	239 (4%)
7	Sub-District - Mirik (1932702160)	Total	9,965	8,507 (85.37%)	3,588 (36.01%)	5,723 (57.43%)	100 (1%)	304 (3.05%)
		Rural	9,965	8,507 (85.37%)	3,588 (36.01%)	5,723 (57.43%)	100 (1%)	304 (3.05%)
		Urban	0	0 (0%)	0 (0%)	0 (0%)	0 (0%)	0 (0%)
8	Sub-District - Kurseong (1932702161)	Total	20,858	12,318 (59.06%)	4,452 (21.34%)	13,279 (63.66%)	203 (0.97%)	728 (3.49%)
		Rural	17,587	10,032 (57.04%)	4,016 (22.84%)	10,936 (62.18%)	152 (0.86%)	581 (3.3%)
		Urban	3,271	2,286 (69.89%)	436 (13.33%)	2,343 (71.63%)	51 (1.56%)	147 (4.49%)
9	Sub-District - Matigara (1932702162)	Total	41,470	22,987 (55.43%)	5,215 (12.58%)	24,974 (60.22%)	1,165 (2.81%)	3,101 (7.48%)
		Rural	27,363	14,121 (51.61%)	3,171 (11.59%)	15,081 (55.11%)	570 (2.08%)	1,740 (6.36%)
		Urban	14,107	8,866 (62.85%)	2,044 (14.49%)	9,893 (70.13%)	595 (4.22%)	1,361 (9.65%)
10	Sub-District - Naxalbari (1932702163)	Total	33,659	15,071 (44.78%)	4,296 (12.76%)	19,537 (58.04%)	689 (2.05%)	2,667 (7.92%)
		Rural	20,213	6,878 (34.03%)	2,373 (11.74%)	9,639 (47.69%)	268 (1.33%)	1,218 (6.03%)
		Urban	13,446	8,193 (60.93%)	1,923 (14.3%)	9,898 (73.61%)	421 (3.13%)	1,449 (10.78%)
11	Sub-District - Phansidewa (1932702164)	Total	41,866	13,357 (31.9%)	3,941 (9.41%)	14,127 (33.74%)	216 (0.52%)	1,497 (3.58%)
		Rural	41,866	13,357 (31.9%)	3,941 (9.41%)	14,127 (33.74%)	216 (0.52%)	1,497 (3.58%)
		Urban	0	0 (0%)	0 (0%)	0 (0%)	0 (0%)	0 (0%)
12	Sub-District - Kharibari (1932702165)	Total	22,959	6,949 (30.27%)	1,844 (8.03%)	7,949 (34.62%)	99 (0.43%)	524 (2.28%)
		Rural	20,379	5,769 (28.31%)	1,700 (8.34%)	6,638 (32.57%)	72 (0.35%)	427 (2.1%)
		Urban	2,580	1,180 (45.74%)	144 (5.58%)	1,311 (50.81%)	27 (1.05%)	97 (3.76%)
13	Sub-District - Not under any sub-district (1932702166)	Total	102,212	75,798 (74.16%)	26,466 (25.89%)	82,749 (80.96%)	7,725 (7.56%)	13,902 (13.6%)
		Rural	0	0 (0%)	0 (0%)	0 (0%)	0 (0%)	0 (0%)
		Urban	102,212	75,798 (74.16%)	26,466 (25.89%)	82,749 (80.96%)	7,725 (7.56%)	13,902 (13.6%)
District - Darjiling (19327)	Total	382,289	210,940 (55.18%)	71,054 (18.59%)	222,987 (58.33%)	10,943 (2.86%)	27,122 (7.09%)	
		Rural	234,411	106,801 (45.56%)	38,228 (16.31%)	109,005 (46.5%)	2,029 (0.87%)	9,644 (4.11%)
		Urban	147,878	104,139 (70.42%)	32,826 (22.2%)	113,982 (77.08%)	8,914 (6.03%)	17,478 (11.82%)

Note: Percentage is given in brackets after the number of households.

Data Source:-Census of India, 2011, HH- series Tables on Houses, Household amenities and assets.

number of Households having each of the specified assets in, 2011

having each of the following specified assets							Total/ Rural/ Urban	Name of Sub-District
Land line Telephone	Mobile Telephone	Both Land line and Mobile Telephone	Bicycle	Scooter/ Motor Cycle/ Moped	Car/ Jeep/ Van	None of the specified asset		
10	11	12	13	14	15	16	3	2
149 (0.54%)	15,387 (55.98%)	311 (1.13%)	93 (0.34%)	514 (1.87%)	326 (1.19%)	7,926 (28.83%)	Total	Sub-District - Darjeeling Pulbazar (1932702154)
89 (0.39%)	13,011 (57.24%)	274 (1.21%)	82 (0.36%)	429 (1.89%)	262 (1.15%)	6,380 (28.07%)	Rural	
60 (1.26%)	2,376 (49.93%)	37 (0.78%)	11 (0.23%)	85 (1.79%)	64 (1.34%)	1,546 (32.49%)	Urban	
124 (0.81%)	10,396 (68.11%)	240 (1.57%)	46 (0.3%)	323 (2.12%)	318 (2.08%)	3,176 (20.81%)	Total	Sub-District - Rangli Rangliot (1932702155)
124 (0.81%)	10,396 (68.11%)	240 (1.57%)	46 (0.3%)	323 (2.12%)	318 (2.08%)	3,176 (20.81%)	Rural	
0 (0%)	0 (0%)	0 (0%)	0 (0%)	0 (0%)	0 (0%)	0 (0%)	Urban	
114 (0.74%)	8,851 (57.79%)	585 (3.82%)	153 (1%)	467 (3.05%)	542 (3.54%)	4,132 (26.98%)	Total	Sub-District - Kalimpong - I (1932702156)
98 (0.71%)	7,721 (55.98%)	486 (3.52%)	148 (1.07%)	395 (2.86%)	486 (3.52%)	3,942 (28.58%)	Rural	
16 (1.05%)	1,130 (74.2%)	99 (6.5%)	5 (0.33%)	72 (4.73%)	56 (3.68%)	190 (12.48%)	Urban	
74 (0.56%)	7,376 (56.12%)	190 (1.45%)	42 (0.32%)	235 (1.79%)	377 (2.87%)	3,752 (28.55%)	Total	Sub-District - Kalimpong - II (1932702157)
74 (0.56%)	7,376 (56.12%)	190 (1.45%)	42 (0.32%)	235 (1.79%)	377 (2.87%)	3,752 (28.55%)	Rural	
0 (0%)	0 (0%)	0 (0%)	0 (0%)	0 (0%)	0 (0%)	0 (0%)	Urban	
147 (1.16%)	4,595 (36.41%)	190 (1.51%)	409 (3.24%)	408 (3.23%)	207 (1.64%)	5,023 (39.81%)	Total	Sub-District - Gorubathan (1932702158)
147 (1.16%)	4,595 (36.41%)	190 (1.51%)	409 (3.24%)	408 (3.23%)	207 (1.64%)	5,023 (39.81%)	Rural	
0 (0%)	0 (0%)	0 (0%)	0 (0%)	0 (0%)	0 (0%)	0 (0%)	Urban	
154 (0.6%)	15,351 (60.27%)	739 (2.9%)	73 (0.29%)	318 (1.25%)	659 (2.59%)	5,152 (20.23%)	Total	Sub-District - Jorebunglow Sukiapokhri (1932702159)
92 (0.47%)	11,357 (58.27%)	507 (2.6%)	52 (0.27%)	235 (1.21%)	444 (2.28%)	4,204 (21.57%)	Rural	
62 (1.04%)	3,994 (66.79%)	232 (3.88%)	21 (0.35%)	83 (1.39%)	215 (3.6%)	948 (15.85%)	Urban	
109 (1.09%)	5,466 (54.85%)	192 (1.93%)	905 (9.08%)	384 (3.85%)	196 (1.97%)	2,197 (22.05%)	Total	Sub-District - Mirik (1932702160)
109 (1.09%)	5,466 (54.85%)	192 (1.93%)	905 (9.08%)	384 (3.85%)	196 (1.97%)	2,197 (22.05%)	Rural	
0 (0%)	0 (0%)	0 (0%)	0 (0%)	0 (0%)	0 (0%)	0 (0%)	Urban	
139 (0.67%)	12,253 (58.74%)	322 (1.54%)	1,533 (7.35%)	863 (4.14%)	572 (2.74%)	3,952 (18.95%)	Total	Sub-District - Kurseong (1932702161)
111 (0.63%)	10,120 (57.54%)	258 (1.47%)	1,517 (8.63%)	790 (4.49%)	397 (2.26%)	3,454 (19.64%)	Rural	
28 (0.86%)	2,133 (65.21%)	64 (1.96%)	16 (0.49%)	73 (2.23%)	175 (5.35%)	498 (15.22%)	Urban	
873 (2.11%)	24,502 (59.08%)	1,538 (3.71%)	26,000 (62.7%)	6,194 (14.94%)	1,811 (4.37%)	4,373 (10.54%)	Total	Sub-District - Matigara (1932702162)
506 (1.85%)	14,885 (54.4%)	724 (2.65%)	17,889 (65.38%)	3,564 (13.02%)	986 (3.6%)	3,257 (11.9%)	Rural	
367 (2.6%)	9,617 (68.17%)	814 (5.77%)	8,111 (57.5%)	2,630 (18.64%)	825 (5.85%)	1,116 (7.91%)	Urban	
933 (2.77%)	16,676 (49.54%)	834 (2.48%)	19,729 (58.61%)	3,933 (11.68%)	1,064 (3.16%)	5,015 (14.9%)	Total	Sub-District - Naxalbari (1932702163)
349 (1.73%)	7,925 (39.21%)	329 (1.63%)	12,440 (61.54%)	1,751 (8.66%)	429 (2.12%)	3,865 (19.12%)	Rural	
584 (4.34%)	8,751 (65.08%)	505 (3.76%)	7,289 (54.21%)	2,182 (16.23%)	635 (4.72%)	1,150 (8.55%)	Urban	
710 (1.7%)	13,834 (33.04%)	460 (1.1%)	28,712 (68.58%)	3,396 (8.11%)	748 (1.79%)	8,157 (19.48%)	Total	Sub-District - Phansidewa (1932702164)
710 (1.7%)	13,834 (33.04%)	460 (1.1%)	28,712 (68.58%)	3,396 (8.11%)	748 (1.79%)	8,157 (19.48%)	Rural	
0 (0%)	0 (0%)	0 (0%)	0 (0%)	0 (0%)	0 (0%)	0 (0%)	Urban	
204 (0.89%)	7,726 (33.65%)	200 (0.87%)	15,706 (68.41%)	1,568 (6.83%)	456 (1.99%)	4,731 (20.61%)	Total	Sub-District - Kharibari (1932702165)
162 (0.79%)	6,411 (31.46%)	147 (0.72%)	14,264 (69.99%)	1,195 (5.86%)	349 (1.71%)	4,184 (20.53%)	Rural	
42 (1.63%)	1,315 (50.97%)	53 (2.05%)	1,442 (55.89%)	373 (14.46%)	107 (4.15%)	547 (21.2%)	Urban	
3,735 (3.65%)	72,185 (70.62%)	11,737 (11.48%)	32,552 (31.85%)	21,225 (20.77%)	7,916 (7.74%)	6,203 (6.07%)	Total	Sub-District - Not under any sub-district (1932702166)
0 (0%)	0 (0%)	0 (0%)	0 (0%)	0 (0%)	0 (0%)	0 (0%)	Rural	
3,735 (3.65%)	72,185 (70.62%)	11,737 (11.48%)	32,552 (31.85%)	21,225 (20.77%)	7,916 (7.74%)	6,203 (6.07%)	Urban	
7,465 (1.95%)	214,598 (56.14%)	17,538 (4.59%)	125,953 (32.95%)	39,828 (10.42%)	15,192 (3.97%)	63,789 (16.69%)	Total	District - Darjiling (19327)
2,571 (1.1%)	113,097 (48.25%)	3,997 (1.71%)	76,506 (32.64%)	13,105 (5.59%)	5,199 (2.22%)	51,591 (22.01%)	Rural	
4,894 (3.31%)	101,501 (68.64%)	13,541 (9.16%)	49,447 (33.44%)	26,723 (18.07%)	9,993 (6.76%)	12,198 (8.25%)	Urban	



Directorate of Census Operations, West Bengal
Ministry of Home Affairs,
Janganana Bhawan, IB-199, Sector-III,
Salt Lake City
(Beside Mizoram House)
Kolkata - 700106



Email: dco-wbl.rgi@censusindia.gov.in
Website: <http://www.censusindia.gov.in>