



सत्यमेव जयते

**Census of India 2011**

**WEST BENGAL**

**SERIES-20**

**PART XII-A**

**DISTRICT CENSUS HANDBOOK**

**HAORA**

**VILLAGE AND TOWN DIRECTORY**



2011

**DIRECTORATE OF CENSUS OPERATIONS  
WEST BENGAL**





सत्यमेव जयते

**Census of India 2011**

**WEST BENGAL**

**SERIES-20**

**PART XII-A**

**DISTRICT CENSUS HANDBOOK**

**HAORA**

**VILLAGE AND TOWN DIRECTORY**



2011

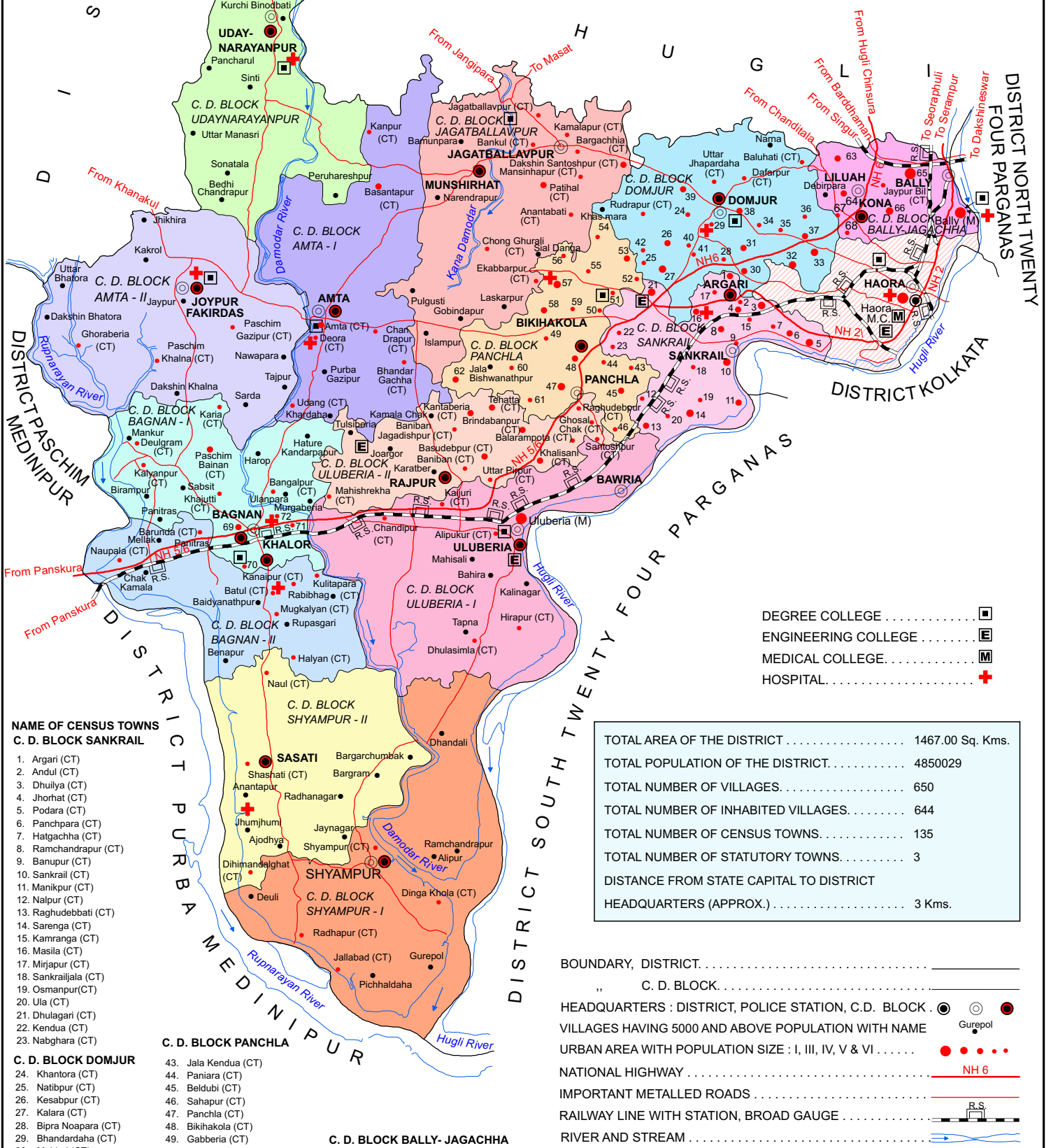
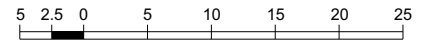
**DIRECTORATE OF CENSUS OPERATIONS  
WEST BENGAL**





# INDIA WEST BENGAL DISTRICT HAORA

KILOMETRES



- DEGREE COLLEGE . . . . . [Square with diagonal lines]
- ENGINEERING COLLEGE . . . . . [Square with 'E']
- MEDICAL COLLEGE . . . . . [Square with 'M']
- HOSPITAL . . . . . [Square with cross]

**NAME OF CENSUS TOWNS**

- C. D. BLOCK SANKRAIL**
1. Argari (CT)
  2. Andul (CT)
  3. Dhuliya (CT)
  4. Jhorhat (CT)
  5. Podara (CT)
  6. Panchpara (CT)
  7. Hatgachha (CT)
  8. Ramchandrapur (CT)
  9. Banupur (CT)
  10. Sankrail (CT)
  11. Manikpur (CT)
  12. Nalpur (CT)
  13. Raghudebbati (CT)
  14. Sarenga (CT)
  15. Kamranga (CT)
  16. Masila (CT)
  17. Mirjapur (CT)
  18. Sankrailjala (CT)
  19. Osmanpur (CT)
  20. Ula (CT)
  21. Dhulagari (CT)
  22. Kendua (CT)
  23. Nabghara (CT)

- C. D. BLOCK DOMJUR**
24. Khandora (CT)
  25. Natibpur (CT)
  26. Kesabpur (CT)
  27. Kalara (CT)
  28. Bipra Noapara (CT)
  29. Bhandardaha (CT)
  30. Mahiani (CT)
  31. Ankurhati (CT)
  32. Nibra (CT)
  33. Bankra (CT)
  34. Makardaha (CT)
  35. Kantila (CT)
  36. Tentulkuli (CT)
  37. Salap (CT)
  38. Domjur (CT)
  39. Dakshin Jhapardaha (CT)
  40. Begari (CT)
  41. Baniara (CT)
  42. Oadipur (CT)

**C. D. BLOCK PANCHLA**

43. Jala Kendua (CT)
44. Paniara (CT)
45. Beldubi (CT)
46. Sahapur (CT)
47. Panchla (CT)
48. Bikihakola (CT)
49. Gabberia (CT)
50. Jaynagar (CT)
51. Gangadharpur (CT)
52. Kusadanga (CT)
53. Deulpur (CT)
54. Khasjalalsi (CT)
55. Gondalpara (CT)
56. Kuldanga (CT)
57. Juarsaha (CT)
58. Shuvararah (CT)
59. Mallik Bagan (CT)
60. Dhunki (CT)
61. Paschim Panchla (CT)
62. Ban Harishpur (CT)

**C. D. BLOCK BALLY- JAGACHHA**

63. Jagadishpur (CT)
64. Chamrail (CT)
65. Bally (CT)
66. Chakapara (CT)
67. Eksara (CT)
68. Khalia (CT)

**C. D. BLOCK BAGNAN - I**

69. Bagnan (CT)
70. Khalor (CT)
71. Chandrapur (CT)
72. Khadinan (CT)

TOTAL AREA OF THE DISTRICT . . . . .	1467.00 Sq. Kms.
TOTAL POPULATION OF THE DISTRICT . . . . .	4850029
TOTAL NUMBER OF VILLAGES . . . . .	650
TOTAL NUMBER OF INHABITED VILLAGES . . . . .	644
TOTAL NUMBER OF CENSUS TOWNS . . . . .	135
TOTAL NUMBER OF STATUTORY TOWNS . . . . .	3
DISTANCE FROM STATE CAPITAL TO DISTRICT HEADQUARTERS (APPROX.) . . . . .	3 Kms.

- BOUNDARY, DISTRICT . . . . . [Dashed line]
- „ C. D. BLOCK . . . . . [Dotted line]
- HEADQUARTERS : DISTRICT, POLICE STATION, C.D. BLOCK . . . . . [Circle with center dot]
- VILLAGES HAVING 5000 AND ABOVE POPULATION WITH NAME . . . . . [Circle with center dot]
- URBAN AREA WITH POPULATION SIZE : I, III, IV, V & VI . . . . . [Red dots]
- NATIONAL HIGHWAY . . . . . [Red line with 'NH 6']
- IMPORTANT METALLED ROADS . . . . . [Red line]
- RAILWAY LINE WITH STATION, BROAD GAUGE . . . . . [Black line with 'R.S']
- RIVER AND STREAM . . . . . [Blue line]

HAORA MUNICIPAL CORPORATION . . . . . [Hatched area]  
(Entirely Urban)

C.T. - CENSUS TOWN  
M.C. - MUNICIPAL CORPORATION



## M O T I F



### **Vidyasagar Setu**

Vidyasagar Setu is one of the most important landmarks of district Haora defining the entrance of the district across River Ganga (Hooghly or Bhagirathi-Hooghly). This is one of the largest Cable-Stayed Bridges in Asia and connects the Haora Municipal Corporation with its twin city Kolkata on the other bank of the river. Due to close proximity with the National Highways connecting Kolkata with Delhi, Mumbai and Chennai, this is one of the most vital Bridges in Eastern India joining the rest of the country.

The Bridge has a length of 823 metres (2,700 ft.) with the longest span of 457.2 metres (1,500 ft.) and is based on two large pylons from which numerous cables support the bridge deck in a beautiful fan-like form, making it a pleasing treat for the viewers. The Bridge has a width of 35 metres (115 ft.) and have a clearance level of 26 metres (85 ft.) from the river bed.

It is named after Pandit Ishwarchandra Vidyasagar, one of the most notable figures of Nineteenth Century India, a distinguished social-reformer and pioneer of education system of Bengal.

The Bridge took 22 years to be operational and was commissioned for transport on 10th October 1992. Presently, more than 90,000 vehicles pass through the Bridge every day. There is a Toll plaza collecting revenue from the vehicles crossing the Bridge.



# Part A

## CONTENTS

	Page No.
1. Map of the district	iii
2. Motif	v
3. Foreword	1
4. Preface	3
5. Acknowledgements	4
6. History and Scope of the District Census Handbook	5
7. Brief history of the District	6
8. Analytical Note	15
(i) Physical Features	(a) Location and Size (b) Physiography (c) Flora and Fauna (d) Drainage (e) Climate (f) Natural Economic Resources
(ii) Census Concepts and Definitions	35
(iii) Non-Census Concepts and Definitions	40
(iv) Census Findings	51
	(a) Distribution of Population in Rural and Urban Areas (b) Size-Class and Status of Towns with Population, Growth Rate, Density of Population, Sex Ratio, Work Participation Rate, Literacy Rate, Religion, Availability of University Education in the District (c) Mother Tongue, Scheduled Castes and Scheduled Tribes in the District from earlier Census Decades
(v) Brief Analysis of Inset Tables based on Primary Census Abstract, 2011 (Inset Tables 1-35)	59
(vi) Brief Analysis of Inset Tables based on Village Directory and Town Directory Data (Inset Tables 36-45)	110
(vii) Major Social and Cultural Activities of the District like Festivals and Fairs	125
(viii) Brief Description of Places of Religious, Historical or Archaeological Importance and Places of Tourist Interest of the District	131
(ix) Major Characteristics of the District, Contribution of the District in the form of Historical Figures Associated with the District	138
<b>Village and Town Directory</b>	
9. Scope of Village Directory and Town Directory	143
10. Brief Note on Village and Town Directory including Abbreviations used in Town Directory	145
11. <b>Section I - Village Directory</b>	
(A) List of Villages merged in Towns and Outgrowth, 2011	153

<b>(B) C.D. Block wise presentation of Village Directory Data</b>	
(a)	
(i)	Udaynarayanpur C.D. Block Map showing Block boundaries
(ii)	Alphabetical list of Villages of Udaynarayanpur C.D. Block along with location Code 2001 and 2011
(iii)	Presentation of Village Directory Data of Udaynarayanpur Maheshtola C.D. Block
(b)	
(i)	Amta-II C.D. Block Map showing Block boundaries
(ii)	Alphabetical list of Villages of Amta-II C.D. Block along with location Code 2001 and 2011
(iii)	Presentation of Village Directory Data of Amta-II C.D. Block
(c)	
(i)	Amta-I C.D. Block Map showing Block boundaries
(ii)	Alphabetical list of Villages of Amta-I C.D. Block along with location Code 2001 and 2011
(iii)	Presentation of Village Directory Data of Amta-I C.D. Block
(d)	
(i)	Jagatballavpur C.D. Block Map showing Block boundaries
(ii)	Alphabetical list of Villages of Jagatballavpur C.D. Block along with location Code 2001 and 2011
(iii)	Presentation of Village Directory Data of Jagatballavpur C.D. Block
(e)	
(i)	Domjur C.D. Block Map showing Block boundaries
(ii)	Alphabetical list of Villages of Domjur C.D. Block along with location Code 2001 and 2011
(iii)	Presentation of Village Directory Data of Domjur C.D. Block
(f)	
(i)	Bally Jagachha C.D. Block Map showing Block boundaries
(ii)	Alphabetical list of Villages of Bally Jagachha C.D. Block along with location Code 2001 and 2011
(iii)	Presentation of Village Directory Data of Bally Jagachha C.D. Block
(g)	
(i)	Sankrail C.D. Block Map showing Block boundaries
(ii)	Alphabetical list of Villages of Sankrail C.D. Block along with location Code 2001 and 2011
(iii)	Presentation of Village Directory Data of Sankrail C.D. Block
(h)	
(i)	Panchla C.D. Block Map showing Block boundaries
(ii)	Alphabetical list of Villages of Panchla C.D. Block along with location Code 2001 and 2011
(iii)	Presentation of Village Directory Data of Panchla C.D. Block
(i)	
(i)	Uluberia-II C.D. Block Map showing Block boundaries
(ii)	Alphabetical list of Villages of Uluberia-II C.D. Block along with location Code 2001 and 2011
(iii)	Presentation of Village Directory Data of Uluberia-II C.D. Block
(j)	
(i)	Uluberia-I C.D. Block Map showing Block boundaries
(ii)	Alphabetical list of Villages of Uluberia-I C.D. Block along with location Code 2001 and 2011
(iii)	Presentation of Village Directory Data of Uluberia-I C.D. Block
(k)	
(i)	Bagnan-I C.D. Block Map showing Block boundaries
(ii)	Alphabetical list of Villages of Bagnan-I C.D. Block along with location Code 2001 and 2011
(iii)	Presentation of Village Directory Data of Bagnan-I C.D. Block

(l)	(i) Bagnan-II C.D. Block Map showing Block boundaries	
	(ii) Alphabetical list of Villages of Bagnan-II C.D. Block along with location Code 2001 and 2011	371
	(iii) Presentation of Village Directory Data of Bagnan-II C.D. Block	372
(m)	(i) Shyampur-I C.D. Block Map showing Block boundaries	
	(ii) Alphabetical list of Villages of Shyampur-I C.D. Block along with location Code 2001 and 2011	385
	(iii) Presentation of Village Directory Data of Shyampur-I C.D. Block	388
(n)	(i) Shyampur-II C.D. Block Map showing Block boundaries	
	(ii) Alphabetical list of Villages of Shyampur-II C.D. Block along with location Code 2001 and 2011	411
	(iii) Presentation of Village Directory Data of Shyampur-II C.D. Block	414
(C)	<b>Appendices to Village Directory Data</b>	
	Appendix I : Summary showing total number of villages having Educational, Medical and other amenities in villages – C.D. Block level	437
	Appendix I A : Villages by number of Primary Schools	440
	Appendix I B : Villages by Primary, Middle and Secondary Schools	440
	Appendix I C : Villages with different sources of drinking water facilities available	441
	Appendix II : Villages with 5,000 and above population which do not have one or more amenities available	441
	Appendix III : Land utilization data in respect of Census Towns	442
	Appendix IV : C.D. Block wise list of inhabited villages where no amenity other than drinking water facility is available	442
	Appendix V : Summary showing number of Villages not having Scheduled Castes population	443
	Appendix VI : Summary showing number of Villages not having Scheduled Tribes population	443
	Appendix VIIA : List of villages according to the proportion of the Scheduled Castes to the total population by ranges	444
	Appendix VIIB : List of villages according to the proportion of the Scheduled Tribes to the total population by ranges	454
12.	<b>Section II - Town Directory</b>	
(a)	Town Directory Statement I - Status and Growth History	467
(b)	Town Directory Statement II - Physical Aspects and Location of Towns, 2009	475
(c)	Town Directory Statement III - Civic and other Amenities, 2009	480
(d)	Town Directory Statement IV - Medical Facilities, 2009	485
(e)	Town Directory Statement V - Educational, Recreational and Cultural Facilities, 2009	489
(f)	Town Directory Statement VI - Industry and Banking, 2009	496
(g)	Town Directory Statement VII - Civic and other Amenities in Slums, 2009	499
(h)	Appendix to Town Directory - Towns showing their Outgrowths with population	499





## FOREWORD

The District Census Handbook (DCHB) is an important publication of the Census Organization since 1951. It contains both Census and non-Census data of urban and rural areas for each District. The Census data provide information on demographic and socio-economic characteristics of population at the lowest administrative unit i.e. of each Village and Town and ward of the District. The Primary Census Abstract (PCA) part of this publication contains Census data including data on household amenities collected during 1st phase of the Census i.e. House Listing and Housing Census. The non-Census data presented in the DCHB is in the form of Village Directory and Town Directory contain information on various infrastructure facilities available in the village and town viz. education, medical, drinking water, communication and transport, post and telegraph, electricity, banking, and other miscellaneous facilities. Later on, the Telegraph Services were closed by the Government of India on 15th July, 2013. The data of DCHB are of considerable importance in the context of planning and development at the grass-root level.

2. In the 1961 Census, DCHB provided a descriptive account of the District, administrative statistics, Census tables and Village and Town Directory including Primary Census Abstract. This pattern was changed in 1971 Census and the DCHB was published in three parts: Part-A related to Village and Town Directory, Part-B to Village and Town PCA and Part-C comprised analytical report, administrative statistics, District Census tables and certain analytical tables based on PCA and amenity data in respect of Villages. The 1981 Census DCHB was published in two parts : Part-A contained Village and Town Directory and Part-B the PCA of Village and Town including the SCs and STs PCA up to Tahsil/Town levels. New features along with restructuring of the formats of Village and Town Directory were added. In Village Directory, all amenities except electricity were brought together and if any amenity was not available in the referent Village, the distance in broad ranges from the nearest place having such an amenity, was given.

3. The pattern of 1981 Census was followed by and large for the DCHB of 1991 Census except the format of PCA. It was restructured. Nine-fold industrial classification of main workers was given against the four-fold industrial classification presented in the 1981 Census. In addition, sex wise population in 0-6 age group was included in the PCA for the first time with a view to enable the data users to compile more realistic literacy rate as all children below 7 years of age had been treated as illiterate at the time of 1991 Census. One of the important innovations in the 1991 Census was the Community Development Block (CD Block) level presentation of Village Directory and PCA data instead of the traditional Tahsil/Taluk/ PS level presentation.

4. As regards DCHB of 2001 Census, the scope of Village Directory was improved by including some other amenities like banking, recreational and cultural facilities, newspapers & magazines and 'most important commodity' manufactured in a Village in addition to prescribed facilities of earlier Censuses. In Town Directory, the statement on Slums was modified and its coverage was enlarged by including details on all slums instead of 'notified slums'.

5. The scope and coverage of Village Directory of 2011 DCHB has been widened by including a number of new amenities in addition to those of 2001. These newly added amenities are : Pre-Primary School, Engineering College, Medical College, Management Institute, Polytechnic, Non-formal Training Centre, Special School for Disabled, Community Health Centre, Veterinary Hospital, Mobile Health Clinic, Medical Practitioner with MBBS Degree, Medical Practitioner with no degree, Traditional Practitioner and faith Healer, Medicine Shop, Community Toilet, Rural Sanitary Mart or Sanitary Hardware Outlet in the Village, Community Bio- gas, Sub Post Office, Village Pin Code, Public Call Office, Mobile Phone Coverage, Internet Cafes/ Common Service Centre, Private Courier Facility, Auto/Modified Autos, Taxis and Vans, Tractors, Cycle-pulled Rickshaws, Carts

driven by Animals, Village connected to National Highway, State Highway, Major District Road, and Other District Road, Availability of Water Bounded Macadam Roads in Village, ATM, Self-Help Group, Public Distribution System(PDS) Shop, Mandis/Regular Market, Weekly Haat, Agricultural Marketing Society, Nutritional Centers (ICDS), Anganwadi Centre, ASHA (Accredited Social Health Activist), Sports Field, Public Library, Public Reading Room, Assembly Polling station, Birth & Death Registration Office. In the Town Directory, seven Statements containing the details and the data of each Town have been presented viz. (i) Status and Growth History of Towns,(ii)- Physical Aspects and Location of Towns, (iii) Civic and other Amenities, (iv) Medical Facilities, (v) Educational, Recreational & Cultural Facilities, (vi) Industry & Banking, and (vii) Civic & other amenities in Slums respectively. CD Block wise data of Village Directory and Village PCA have been presented in DCHB of 2011 Census as presented in earlier Census.

6. The data of DCHB 2011 Census have been presented in two parts, Part-A contains Village and Town Directory and Part-B contains Village and Town wise Primary Census Abstract. Both the Parts have been published in separate volumes in 2011 Census.

7. The Village and Town level amenities data have been collected, compiled and computerized under the supervision of Shri Dipak Ghosh, IAS, Director of Census Operations, West Bengal. The task of Planning, Designing and Co-ordination of this publication was carried out by Dr. Pratibha Kumari, Assistant Registrar General (SS) under the guidance & supervision of Dr. R.C. Sethi, Ex-Addl. RGI and Shri Deepak Rastogi present Addl. RGI. Shri A.P. Singh, Deputy Registrar General (Map) provided the technical guidance in the preparation of maps. Shri A.K. Arora, Joint Director of Data Processing Division under the overall supervision of Shri M.S. Thapa, Addl. Director (EDP) provided full co-operation in preparation of record structure for digitization and validity checking of Village and Town Directory data and the programme for the generation of Village Directory and Town Directory including various analytical inset tables as well as Primary Census Abstract (PCA). The work of preparation of DCHB, 2011 Census has been monitored in the Social Studies Division. I am thankful to all of them and others who have contributed to bring out this publication in time.

New Delhi  
Dated : 16-06-2014

(C. Chandramouli)  
Registrar General &  
Census Commissioner, India

## PREFACE

The District Census Hand Book or DCHB is the most popular and widely used publication which is compiled and prepared by the Census Organization. The first ever DCHB was published in the year 1951. Thereafter Census Directorate is coming up with the publication of DCHB in every decadal Census and the present volume of DCHB of 2011 is seventh in the series.

Over the time, the contents of DCHB have been changing keeping in track with the requirement of the data user on different amenities. Since DCHB is a compilation of Census and non-Census data, the presentation is being done in two parts, viz. the Part-A and Part-B separately for each district. Part-A contains Village & Town Directory data with some important tables depicting availability of basic civic amenities such as drinking water facilities, educational facilities, post & telegraph facilities, banking facilities etc. at the C.D. Block/Village and Town level. Part-B on the other hand contains District Primary Census Abstract of Total Population including Scheduled Castes and Scheduled Tribes at the C.D. Block/Village level and ward level for urban units like for Statutory Towns and Census Towns. Part-B contains data for sex wise distribution of population, age group of 0-6 years, literate and illiterate, Scheduled Castes and Scheduled Tribes, worker and non-worker data, economic category i.e. cultivator, agricultural labour, household industry worker and other worker.

Apart from the above, DCHB also furnishes a variety of essential information pertaining to the district like brief history, administrative set-up, location, climate, economic resources, land use, transport, industry, trade and commerce, place of historical, archaeological and tourists importance etc. It also provides brief analysis of Census data, presentation of the data through various tables, graphs and maps that made the publication much more attractive and valuable.

While preparation of DCHBs of Census of India, 2011 our most sincere and deepest gratitude is expressed to Shri Sailesh, IAS, Registrar General and Census Commissioner, India for his constant inspiration, support and valuable suggestions. Our sincere and deepest thanks and gratitude also goes to Dr. C. Chandramouli, IAS, former Registrar General and Census Commissioner, India. Our thanks also go to Shri Kameswar Ojha, Additional Registrar General, India. The support and assistance of Dr. R.C. Sethi and Shri Deepak Rastogi, former Additional Registrar Generals, India worth special mentioning. We are also grateful to Dr. A.P. Singh and Dr. R. Joseph, former Deputy Registrar Generals (Map) for providing the technical guidance in the preparation of maps and to Dr. Pratibha Kumari, Deputy Registrar General (SS) for her overall supervision. Shri A.K. Arora, Joint Director of Data Processing Division under the overall supervision of Shri M.S. Thapa, Additional Director (EDP) provided full co-operation in preparation of record structure for digitization and validity checking of Village and Town Directory data and the computer programming for generation of Village Directory and Town Directory data including various analytical inset tables as well as Primary Census Abstract (PCA). Heartfelt thanks to all the Officers of the Office of the Registrar General, India who contributed their share in befitting manner.

The sincere contributions made by the District Magistrates of all districts, Municipal Commissioners of Kolkata and Haora Municipal Corporations, District Census Officers, Additional District Census Officers (Officer In-charge, Census) and the Block Development Officers (BDOs) are worth mentioning. The contribution of officials of innumerable Villages, C.D. Blocks and Towns of all the districts of West Bengal are hereby greatly acknowledged for their sincere efforts in collecting the data of villages and towns under their jurisdiction.

At this Directorate level, sincere thanks are due to all those who put utmost sincerity and zeal towards the successful completion of this publication within the stipulated time. As it is not feasible to express recognitions individually, a separate page of acknowledgement is included in this publication.

Kolkata, the 25th day of July, 2016

Directorate of Census Operations, West Bengal

## Acknowledgements

- A. The Directorate of Census Operations, West Bengal respectfully acknowledges the devoted, sincere hard work rendered by about two lakhs Census Enumerators, Supervisors and Officials at the District, Block and Municipal levels without whose heroic efforts, the Census 2011 could never be undertaken.
- B. The Census Directorate, West Bengal also gratefully acknowledges the sincere and dedicated work of the following officers/officials of this Directorate associated with the preparation of this District Census Hand Book, 2011 whose hard-work, dedication and diligence has made the publication of this volume possible.

### Drafting Scrutiny and Finalization of Analytical Notes :

Shri Pranab Kr. Majumdar	Joint Director (Retired)	Dr. Palash Chandra Coomar	Joint Director
Shri Subhash Dasgupta	Deputy Director	Shri Arunasish Chatterjee	Deputy Director
Shri P.P. Joy	Deputy Director	Smt. Keka Ghosh	Asstt. Director
Shri Subhasish Chatterjee	Asstt. Director	Smt. Parnalekha Dasgupta	Asstt. Director
Smt. Moumita Guha	Asstt. Director	Smt. Sayantika Basu	Asstt. Director
Smt. Tandra Dutta	Asstt. Director	Dr. Utpal Kumar Mandal	Sr. Geographer
Shri Prasun Ganguly	D.E.O. Grade-B		

### Data Processing and Generation of Tables at DCO level, Validation of Data, Drafting of Write-Ups :

Smt. Lopamudra Ghosal	S.I. Grade I	Shri Siddhartha Chatterjee	S.I. Grade I
Shri Sandip Kumar Panja	S.I. Grade I	Shri Sujita Kumar Pradhan	S.I. Grade I
Shri Tarun Sarkar	S.I. Grade I	Shri Arvind Kushwaha	S.I. Grade I
Smt. Nayana Nandan	S.I. Grade I	Smt. Debsmita Mazumder	S.I. Grade I
Shri Prasun Ganguly	D.E.O. Grade B	Shri Bibhas Kanti Hira	D.E.O. Grade B
Smt. Arpita Ghosh	Former Compiler	Smt. Hemlata Singh	Former Compiler
Smt. Aditi Goswami	Compiler	Shri Deepak Kumar	Compiler

Officers and Officials of Data Centre

### Preparation of Maps :

Shri Kailash Das	Research Officer (Map)	Dr. Utpal Kumar Mandal	Sr. Geographer
Shri Pradeep Kumar Das	Sr. Drawing Assistant	Smt. Suman Topno	Sr. Draughtsman
Shri Kartick Murmu	Sr. Draughtsman	Shri Asok Mondal	Sr. Draughtsman
Shri Prashanta Roy	Sr. Draughtsman	Shri Sanjib Das	Sr. Draughtsman
Shri Tapan Bhattacharjee	Sr. Draughtsman	Shri Kaushik Bhattacharya	Sr. Draughtsman

### Preparation of Camera Ready Copy :

Shri Prasun Ganguly	D.E.O. Grade B
---------------------	----------------

### Preparation of e-book :

Shri Prashant Kumar	Sr. Supervisor	Shri Prasun Ganguly	D.E.O. Grade B
Shri Bibhas Kanti Hira	D.E.O. Grade B	Shri Prashanta Roy	Sr. Draughtsman

### ORGI – Data Processing Division :

Shri Jaspal Singh Lamba	Deputy Director	Ms. Usha	Asstt. Director
Shri Anurag Gupta	DPA Grade 'A'	Shri Mukesh K. Mahawar	DPA Grade 'A'
Ms. Shagufta Nasreen Bhat	DRA Grade 'A'	Ms. Kiran Bala Saxena	Sr. Supervisor

## **HISTORY AND SCOPE OF THE DISTRICT CENSUS HANDBOOK**

The need of data at the grass root level for the administrative and planning purposes at sub micro level as well as academic studies prompted the innovation of District Census Handbook. District Census Handbook is a unique publication from the Census organization which provides most authentic details of Census and non-Census information from village and town level to district level. The District Census Handbook was firstly introduced during the 1951 Census. It contains both Census and non-Census data of urban as well as rural areas for each district. The Census data contain several demographic and socio-economic characteristics of the lowest administrative unit i.e. of each village and town and ward of the district. The non-Census data comprise of data on availability of various civic amenities and infrastructural facilities etc. at the town and village level which constitute Village Directory and Town Directory part of the DCHB. The data of DCHB are of considerable importance in the context of planning and development at grass-root level.

In 1961 Census DCHB provided a descriptive account of the district, administrative statistics, Census tables and village and town directory including Primary Census Abstract. This pattern was changed in 1971 Census and the DCHB was published in three parts: Part-A related to village and town directory, Part-B to village and town PCA and Part-C comprised analytical report, administrative statistics, district Census tables and certain analytical tables based on PCA and amenity data in respect of villages. The 1981 Census DCHB was published in two parts: Part-A contained village and town directory and Part-B the PCA of village and town including the SCs and STs PCA up to tahsil/town levels. New features along with restructuring of the formats of village and town directory were added into it. In Village Directory, all amenities except electricity were brought together and if any amenity was not available in the referent village, the distance in broad ranges from the nearest place having such an amenity, was given.

The pattern of 1981 Census was followed by and large for the DCHB of 1991 Census except the format of PCA. It was restructured. Nine-fold industrial classification of main workers was given against the four-fold industrial classification presented in the 1981 Census. In addition, sex wise population in 0-6 age group was included in the PCA for the first time with a view to enable the data users to compile more realistic literacy rate as all children below 7 years of age had been treated as illiterate at the time of 1991 Census. One of the important innovations in the 1991 Census was the Community Development Block (C.D. Block) level presentation of village directory and PCA data instead of the traditional Tahsil/Taluk/PS level presentation.

As regards DCHB of 2001 Census, the scope of Village Directory was improved by including some other amenities like banking, recreational and cultural facilities, newspapers & magazines and 'most important commodity' manufactured in a village in addition to prescribed facilities of earlier Censuses. In Town Directory, the statement on Slums was modified and its coverage was enlarged by including details on all slums instead of 'notified slums'.

The scope and coverage of Village Directory of 2011 DCHB has been widened by including a number of new amenities in addition to those of 2001. In the Town Directory, seven Statements containing the details and the data of each town have been presented viz.; (i) Status and Growth History of towns, (ii) Physical Aspects and Location of Towns, (iii) Civic and other Amenities, (iv) Medical Facilities, (v) Educational, Recreational & Cultural Facilities, (vi) Industry & Banking, and (vii) Civic & other amenities in Slums respectively. CD Block wise data of Village Directory and Village PCA have been presented in DCHB of 2011 Census as presented in earlier Census. The data of DCHB 2011 Census have been presented in two parts, Part-A contains Village and Town Directory and Part-B contains Village and Town wise Primary Census Abstract. Both the Parts have been published in separate volumes in 2011 Census.

## **Brief history of the District :**

Haora, which is also known and spelt as Howrah, offers little archaeological support in concern with the early history of the land towards the reconstruction of the pre-history or even later period is composed of the fertile deposits of Hugli or Bhagirathi river's multiple layers of riverine Alluvium. The fact that the earliest inhabitants belonged to fishing and boating communities in most places can be inferred from the low lying marshy character of the land surrounded by great rivers like Hooghly, Rupnarayan, Damodar and numerous water bodies, creeks and channels. The great Bengali fishermen castes, Kaibarttas, held the major share of population even a few decades back.

The presence of famous sea port of Eastern India, Tamralipti (Tamluk) located not so far south of this district indicates its past importance as trade route until the end of the first half of seventh century AD. In old Jaina and Buddhist scriptures and Ptolemy's Geography, Tamralipti has a very old reference and even had often been mentioned in the famous epic Mahabharata. It can be ascertained that this district was probably a part of either the territory of Suhmas or of Tamraliptas at the early eras. As mentioned by Yuan Chwang (HiuenTsiang) in his works this eventually became attached to a separate kingdom of Tamralipti. It was only after the decline of Tamralipti the administration was passed on to the more powerful Suhma kingdom, later called the 'Radhs'.

Going by the palm-leaf chronicles of the Jagannath temple, it is assumed that probably the Ganga Kingdom extended upto the old Damodar and it also included Uluberia Sub-division. This left the Howrah Sub-division still in Radh.

Owing to the suzerainty exercised by various invading Muslim rulers and opposing Hindu kings of which Chodaganga, a period of complex harmony prevailed in 500 years - from 12th to 16th century in this part of Bengal. The first Ganges king of Orissa (13th-14th century) need to be mentioned in this context. *Sultan* Sulaiman Kararani also known as *Sarkar* Sulaimanabad was the ruler for about a decade since 1568 AD for areas of the district and its adjoining place still the defeat and death of DaudKararani in 1570 AD. After the same, the allocation of areas got spread amongst *Sarkars* of Satgaon, Sulaimanabad and Mandaranduring the reign of Akbar the Great. This is as recorded in the 1582 rent-roll of Todar Mull's. While we recall the famous Bengali poem 'Manasha Mangal Kabya' written by Bipradasa in 1495, we come across some local details of the early period of the district are available. The mention of places like Ghusuri (north-west part of Haora city), Betor (south of Shibpur) are found in this poem which are described during the voyage of the merchant Chand Saudagar, the central character, for his journey from Barddhaman to the sea. The old maps of Gastaldi and De Barros o, few more names from the place, Pesolta or Pisacoly have been also found, which has been identified with the modern village of Pichhaldaha 3 km. North-west of Fort Morington Point in southernmost tip of the Uluberia Sub-division.

Venetian Cesare Federici, the first European to mention the name of places from the district in his writings, took an interesting account of Betor on his visit to the place in 1578. From the same, we come to know that with the main centre at Satgaon, Betor was an important hub of trading activities. This helped in the expansion of trade in Bengal leading to extension of cultivation, weaving and other artisans. Originally monopolized by the Portuguese, gradually the Dutch, English and the French started sharing the trade which was. Also the rise in activities of the pirates was due to substantial increase of vessels in the river and sea.

Almost the entire Haora district was brought Barddhaman (erstwhile Burdwan) in the twenties of the 18th century under Muhammad Aminpur and a separate *zamindari* was formed. The East India Company, during mid-eighteenth century took up the governance of the districts of Medinipur (erstwhile Midnapur), Barddhaman, Chittagong and Burdwan (in 1760) in which Haora was included. Apparently during 1666, to check

the frequent raids of those river pirates, a fort on the west bank known as Tanna Fort was built by the Muslim Government. This was approximately some twenty miles by land route southward from Hugli. This fort was maintained by an agent Streynsham Master's diary under date 30th November 1676 and was shown in Valentijn's map.

In December 1686 the British under Job Charnock, after the rupture with the Viceroy Shaista Khan, retreated from Hugli, also spelt as Hooghly, triggering a long continued conflict between the two. The war got concluded in August 1687. The British was allowed to settle in a place near Uluberia. They were forbidden to go beyond Tanna Fort. It was Charnock who recommended for building British Headquarters at Uluberia. But the Bengal Council eventually changed its mind as it was found that the place was not really suitable for their purpose. It was a subsequent event that Charnock and his group arrived at Sutanutifor the third and final time to build their centre. Uluberia, which might have been the capital of India, is now a small municipal town following the further chain of events.

It is very important to mention here that the foundation of Kolkata (erstwhile Calcutta) influenced the growth of the district Haora on the other bank. Over the passage of time Betor declined as most of the trades were transferred to Kolkata across the river. The whole of west bank came under possession of the Marathas including the Tanna Fort, after the removal of Ali Vardi Khan by the aggression of Maratha Cavalry under Bhaskar Pandit. On the basis of the imperial *sanad* (decree) dated 11th October 1760 Mirkasim assigned to the East India Company, for military charges, the districts Barddhaman, Medinipur and Chittagong. This was few years after the victory of Plassey (Palashi) by the English. Haora being included in Barddhaman, naturally became a British territory. The district of Hugli was created in 1795 and it included Haora which became independent from Hugli from 1938 onward. It is found from the 1948 Government Notification that 14 districts constituted the province of West Bengal duly mentioning the district Haora as a separate entity. Finally in the year 1963, Haora was attached to the Presidency Division from Burdwan Division.

### **Naming :**

There exists at large various explanations of the derivation of the name 'Haora'.

It is mentioned in the writings of O'Malley and Chakraborty's Howrah District Gazetteer, 1909 that the name came from 'Haborh' a form of 'Haorh' meaning low water logged land in eastern Bengal though the term is not really common in western Bengal. J. Banerjee, Secretary, Howrah Municipality (1955) in his Howrah Civic Companion strongly commented that the name has its generation from 'Harhirha', which has its origins in words 'Harhoa' or 'Hoyarh', alternatively 'Haorh' or 'Hayar', else 'Hayar' or 'Sayar' – primarily meaning sea or ocean. It is believed in pre-historic terms that the region was near the sea coast. Again the word 'Haborh' in Oriya language means depression, canal, creek or water logged areas - and that the area was once under the administrative control of Oriya kings was more or less confirmed.

Going by the literary works of Shri Ashit Kumar Bandyopadhyay namely Haora Saharer Itibritya, 1994 we come to know that the area was called 'Haborh' by the general people during early 19th century to early 20th century from which the present name has derived. Again opinion exists that the name of the district was derived from Harhiyara or Harhyarha and that the suffix 'arha' meant the high embankment of any water body in local dialect. But mostly these are thought largely based on hearsay and very difficult to be proved in view of lack of supporting documents. The mention of eminent archaeologist and folklorist Tarapada Santra comes in this context. He opined that there are many village names ending with 'arha' found all over the 'Rarh' region of West Bengal where 'arha' denotes dwellings/houses. A place of dwelling (arha) of the Hari community (surnamed 'Harrah') was called Harhirha and gradually transformed to Hairhiya-Hairhya-Haorha. According to a group of village name experts, the name was possibly linked to the common plant 'Harirha'. This was mentioned by poet Mukundaram in his works.

In this given backdrop, the name was officially printed as 'Howrah' in 'The Calcutta Gazette' dated 1st March 1843 perhaps for the first time. It was on 15th August 1854 Tuesday the declaration of 'Howrah' as an important terminal railway station of the erstwhile East India Railway came into being. It is revealed from records that Census of India adopted the spelling 'Haora' since 1991. This spelling has been adopted and printed in the maps published by the Survey of India, the Government agency in-charge maintaining correctness of the maps in India.

### **Geology :**

The geological predominance of the district as a whole is that it is a part of delta proper under the Lower Ganga Plain region. It occupies the western most portion of the great Ganga Delta as per reference of works by Singh in the year 2004. Its origin is a recent phenomenon dating back to middle Miocene period when the rivers from the Himalayas filled the 'Sag' or 'fore deep' caused by the Himalayan mountains building process. The pre-existing narrow neck of the Peninsular (Gondwana) landmass resulting in the formation of the Rajmahal-Garo gap ultimately diverts the waters of the ancient Siwalik river southward into the Bay of Bengal. As referenced in the works of Wadia, 1939 & Krishnan, 1949, the gap which was gradually filled by sediments like sands, silts and clays were associated with occasional gravel beds and lenses of peaty organic matter. The western portion of the district drained by Rupnarayan and Damodar, two major rivers from Chhotanagpur, as it appears, has an older origin than the eastern tract drained by more recently by the Ganga and Saraswati. Existence of older alluvium of Damodar in some parts and relatively higher elevation of the western tract also support the same belief as found from the works of Chatterjee, A.B. 1967.

It so happened that the formation of the Garo-Rajmahal gap and subsequent deposition of huge recent (late Pliocene) alluvium caused successive southward march of the delta plains. "This 'accident' did aggravate the actions of the tributaries coming from the Himalayas and the physical landscape was reshaped to some extent owing to the instability introduced in the river regimes. This rather major event was sufficient to disturb the isotactic equilibrium of the earth surface locally and the result was recurring subsidence, alleviations, river diversions, shaping and re-shaping of the deltaic and other consequent landscapes of the Lower Ganga Plain in general and of the southern part in particular." (Singh, R.L. 2004) It can be well understood that the feature of south-ward development feature of the delta region and resulting recession of the sea was also supported by various observation as well. Betor, is an old locality south of Howrah Railway Station, shown in early European maps in the southern part of an island generally means 'shoreless'. The oldest inhabitants of the western districts of Bengal, the older generation of the Santals, believe in existence of a sea near their homeland as referred by Chatterjee A.B. in 1967.

More recent findings taking extracts from the survey by the Indo-Stanvac Petroleum Project reveals that the Bengal Basin is underlain by a geo-synclinal trough and that there have been many marine transgressions and regressions. Some interesting findings state that thickness of sediments range between 3,529 meter at Jalangi (near Murshidabad) to 4,041 meter at Port Canning (South Twenty Four Parganas district) resting on abasement which lies a few thousand metres below the surface. The basalt strata roughly corresponding to the Rajmahal gap and probably of the Jurassic age (Banerjee A.M. 1972) forms the basement of this region.

It was known that borings made around Kolkata in 1835-40 founded beds of peat and wood at a depth of 30 feet below the surface i.e. about 10 feet below the sea level. The main sources of these woods are assumed to be remains of 'Sundari' (*Heritiera Littoralis*), a mangrove spicy found in the muddy saline flats of Sunderbans. Some other sample resembles a climbing plant *Briedelia*. Also it is pertinent to mention that considerable depths bones of terrestrial mammals and reptiles were found, but the only piece of shell of



fresh water origin, were noticed at 380 feet. Pebble beds were found at depths of 175-195 feet, 200-325 feet and again throughout the lower 85 feet of the boreholes.

**Administrative set up :**

**(i) Region of the state where district is located :**

The Haora district lies between 22°48' North and 22°12' North Latitudes and between 88°23' East and 87°50' East Longitudes. The district is bounded by the Hooghly River and the North Twenty Four Parganas and South Twenty Four Parganas districts on the east, on the north by the Hugli district (Arambagh and Srirampur Sub-divisions), and on the south by Purba Medinipur district (Tamluk Sub-division). On the west Haora district is bordered by the Ghatal Sub-division of Paschim Medinipur district, and partly by the Arambagh Sub-division of Hugli district to the north-west, and the Tamluk Sub-division of Purba Medinipur district to the south-west. Boundaries of the district are naturally determined by Rupnarayan River on west and south-west, and by Bhagirathi-Hooghly River on east and south-east side. On north side, the boundary is an artificial one except for Bally Canal on north-east and Damodar River on north-west.

**(ii) Total number of CD Blocks or the next Administrative units after district and changes therein including jurisdictional changes during 2001-2011 :**

The district has 2 (two) Sub-divisions, viz. Haora Sadar Sub-division and Uluberia Sub-division. There are 14 Community Development (C.D.) Blocks, one Municipal Corporation and 2 Municipalities in the district. Haora Sadar Sub-division has got 5 C.D. Blocks namely Bally-Jagachha, Domjur, Panchla, Sankrail, Jagatballavpur and two Statutory Towns viz. Haora Municipal Corporation and Bally Municipality. Uluberia Sub-division has got 9 C.D. Blocks namely Amta-I, Amta-II, Bagnan-I, Bagnan-II, Uluberia-I, Uluberia-II, Shyampur-I, Shyampur-II, Udaynarayanpur and one Statutory Town viz. Uluberia Municipality.

There are 19 Police Stations (P.S.) in the district. Under Haora Sadar Sub-division 12 P.S. are situated viz. Bally, Liluah, Domjur, Jagachha, Sankrail, Panchla, Jagatballavpur, Howrah, Golabari, Malipanchghara, Shibpur and Bantra. Under Uluberia Sub-division 7 P.S. are situated viz. Uluberia, Bauria, Amta, Joypur, Udaynarayanpur, Bagnan and Shyampur.

**(iii) Total number of Towns/Villages etc. :**

As per 2011 Census, there are 138 urban units in Haora district. There is 1 (one) Municipal Corporation namely Haora Municipal Corporation and 2 nos. of Municipalities in the district viz. Uluberia Municipality and Bally Municipality. The remaining are classified as Census Towns (CTs), numbering 135 viz. Ghoraberia (CT), Paschim Gazipur (CT), Pashchim Khalna (CT), Kanpur (CT), Basantapur (CT), Deora (CT), Amta (CT), Chandrapur (CT), Bhandar Gachha (CT), Udang (CT), Jagatballavpur (CT), Kamalapur (CT), Bankul (CT), Mansinapur (CT), Bargachhia (CT), Dakshin Santoshpur (CT), Patihal (CT), Anantabati (CT), Chong Ghurali (CT), Ekabbarpur (CT), Uttar Jhapardaha (CT), Dafarpur (CT), Baluhati (CT), Domjur (CT), Dakshin Jhapardaha (CT), Rudrapur (CT), Khantora (CT), Bhandardaha (CT), Makardaha (CT), Kantlia (CT), Tentulkuli (CT), Salap (CT), Bankra (CT), Nibra (CT), Ankurhati (CT), Bipra Noapara (CT), Begari (CT), Kesabpur (CT), Oadipur (CT), Natibpur (CT), Kalara (CT), Baniara (CT), Mahiari (CT), Jagadishpur (CT), Jaypur Bil (CT), Bally (CT), Chakapara (CT), Chamrail (CT), Eksara (CT), Khalia (CT), Dhulagari (CT), Mirjapur (CT), Argari (CT), Andul (CT), Dhuiya (CT), Kamranga (CT), Jhorhat (CT), Masila (CT), Kendua (CT), Nabghara (CT), Ramchandrapur (CT), Hatgachha (CT), Panchpara (CT), Podara (CT), Banupur (CT), Sankrail (CT), Sankrailjala (CT),

Osmanpur (CT), Manikpur (CT), Sarenga (CT), Nalpur (CT), Raghudebbati (CT), Kuldanga (CT), Gondalpara (CT), Khasjalalsi (CT), Deulpur (CT), Kusadanga (CT), Gangadharpur (CT), Jujarsaha (CT), Shuvararah (CT), Mallik Bagan (CT), Jaynagar (CT), Jala Kendua (CT), Beldubi (CT), Paniara (CT), Bikihakola (CT), Gabberia (CT), Dhunki (CT), Ban Harishpur (CT), Paschim Panchla (CT), Panchla (CT), Sahapur (CT), Baniban Jagadishpur (CT), Kantaberia (CT), Tehatta (CT), Basudebpur (CT), Raghudebpur (CT), Santoshpur (CT), Ghosal Chak (CT), Balarampota (CT), Khalisani (CT), Brindabanpur (CT), Uttar Pirpur (CT), Baniban (CT), Mahishrekha (CT), Chandipur (CT), Kajuri (CT), Alipukur (CT), Dhulasimla (CT), Hirapur (CT), Deulgram (CT), Karia (CT), Paschim Bainan (CT), Kalyanpur (CT), Khajutti (CT), Bangalpur (CT), Chandrapur (CT), Khadinan (CT), Bagnan (CT), Khalor (CT), Naupala (CT), Barunda (CT), Kulitapara (CT), Kanaipur (CT), Batul (CT), Mugkalyan (CT), Halyan (CT), Shyampur (CT), Dinga Khola (CT), Radhapur (CT), Jallabad (CT), Naul (CT), Shashati (CT), Dihimandalghat (CT).

It has been observed that large number of villages has been turned in Census Towns with their eligible criteria in West Bengal due to rapid urbanisation due to rapid change in the occupational pattern in the C.D. Block during last 10 years. Excepting 2 villages viz. Baigachhi and Debirpara, all the villages under the administrative unit Bally Jagachha C.D. Block has turned into Census Town which is a major observation.

A total of 650 villages are distributed in 14 C.D. Blocks of the district.

**(iv) If the district is newly created, the area from which it has been carved out :**

It is not a newly created district.

**(v) Urban Local Bodies :**

India has seen the formation of urban local bodies since the time of Indus Valley Civilization. The first Municipal Corporation was set up at erstwhile Madras (now Chennai) under a charter granted by James-II during the British rule in 1687. There are different types of urban local bodies, namely, Municipal Corporations, Municipal Councils, Municipalities, Notified Area Committees, Cantonment Boards etc. Except the Cantonment Boards all other types of municipal bodies are governed by the State Municipal Laws. Cantonment Boards are controlled by the Central Act called Cantonment Acts, 1924. A municipality is constituted with elected members of the inhabitants of a city or town and municipal corporations, and is created by the enactment of State Legislatures or of Parliament in case of Union Territories. The area which does not fulfil all the conditions laid down as necessary for the constitution of a municipality or it may also be created for newly developing towns or areas are known as Notified Area Committee. Except Notified Area, the councils of all these corporate bodies comprise of elected members of the public through adult franchise (citizen of 18 years and above) based on secret ballot. The Notified Area is governed by the State Government through a body nominated by the same. Apart from overall planning, creation and maintenance of Civil Administration, the primary object of every urban local body is to provide certain civic amenities to the people.

There is one Municipal Corporation namely Haora Municipal Corporation (HMC) and 2 Municipalities namely Bally Municipality and Uluberia Municipality. The oldest Municipality of the district is Haora Municipality, established on 1862 which was upgraded as Haora Municipal Corporation in 1965 as per West Bengal Act XVII which falls under Haora Sadar Sub-division. Bally Municipality was formed in the year 1885 which falls under Haora Sadar Sub-division and Uluberia Municipality that was formed in the year 1982 and falls under Uluberia Sub-division.

**Civil Administration :**

The Civil Administration of the district is consisted of District Magistrate as the Principal Executive of the district along with 2 Sub-Divisional Officers (S.D.O.s) being Sub-divisional heads of Haora Sadar and Uluberia Sub-divisions. The C.D. Blocks are headed by the Block Development Officers (B.D.O.s) under the control of the S.D.O.s. Under the Police Administration, Superintendent of Police is the head of the district under which 2 Sub-divisional Police Officers with Inspector In-Charges or Officer-In-Charges for 19 Police Stations of the district are in function. From the Judicial point of view, District Judge is the head of the District Judiciary and Sub-Divisional Judicial Magistrates are the head at the Sub-divisional levels.



---

## **Analytical Note**

---



## Analytical Note

### Physical features :

#### (a) Location and Size :

As per Census 2011, Haora is the seventeenth district of the total nineteen districts of West Bengal in respect of area and ranks ninth in respect of population. The district is located between 22°12' North to 22°48' North Latitudes and 87°50' East to 88°23' East Longitudes. The district occupies a total area of 1,467 sq. km. sharing only 1.6 per cent of the total geographical area of West Bengal.

On the North and North-East, the district shares common boundaries with Arambag and Srirampur Sub-division of Hugli district; Tamluk Sub-division of Purba Medinipur and Ghatal Sub-division of Paschim Medinipur district in the West side constitute the boundary. On the South-Eastern and part of Eastern side boundaries, Diamond Harbour and Alipore Sub-division of South Twenty Four Parganas are located. Kolkata district and Barrackpur Sub-division of North Twenty Four Parganas are located on the Eastern side.

#### (b) Physiography :

With a gradual slope towards South-East direction, the district is a flat alluvial plain. It is seen that three tracts are formed in the district. The Eastern tract stretching amongst the Hooghly river and its branch Saraswati river, the central tract traversed by the Damodar river and its branch Kana Damodar or Kausiki river and the Western tract between the Damodar river and the Rupnarayan river. The average height of the areas for this district above the mean sea level ranges from 5 to 6 metres.

Accordingly, on the basis of the physiographical factors, the district is divided into three sub-micro regions.

**1) Rupnarayan-Damodar Plain :** The region lying between the Damodar river on the East and the Rupnarayan river on the West represents the Western tract. The Northern part of the region is higher than Hugli and the other regions. The gradual slope is towards South and South-East, although the area is plain. The predominance of many swamps and water creeks, riverine landscape and embankments built along the river course used to be an observed feature. The Rupnarayan river does not intersect the district and flows along the district boundary. At the lower portion it becomes much wider and emerges and enters the Hooghly river at the Hugli point.

**2) Hugli-Damodar Plain :** The central low land areas between Damodar river on the West and Hooghly river on the East constitute this plain. The slope is gentle and as a result the rivers flow to the South. For this region there is a similarity with the physical landforms with that of the region falling under Rupnarayan-Damodar Plain. The region is drained by the Damodar river and its branch Kana Damodar river and the Saraswati river. Similar with Kana Damodar river, the old or deserted river channel of the Damodar river, the Saraswati river has also become a dead or dry river. Development of swamps and marshes has earmarked this region. The villages, surrounded by lush green vegetation, are situated on highlands and the paddy fields extend to the very fringes of the marshes.

**3) Hugli Flats :** The region is spread over the entire stretch of the alluvial flat area of Haora district. Topographically, in due consideration of elevation, the Northern part is higher than the Southern part. The higher lands are relatively found replete with villages. The waterbodies, mainly the swamps and their outlets, drain towards South-East to reach river Hooghly. There is a great influence of river Hooghly over this region. River Hooghly enters the district at the outfall of the Bally *Khal* (Canal) just North of the Vivekananda Bridge. The single meander near Malipanchghara between Vivekananda Bridge and the Howrah Bridge i.e. Rabindra Setu gradually starts deepening. The deep channel flowing in a meandering course from the Shalimar broadens at the lower stage. The lower Hooghly

river is under the tidal forces and the biggest navigable river for the big streams to the open sea.

(Source : *Regional Divisions of India - A Cartographic Analysis, Series 1, Vol. XXV, West Bengal*)

### **(c) Flora and Fauna :**

**Flora :** There is a high degree of composition of vegetation of the district Haora almost exclusively having aquatic or palustrine plants such as Hydrilla, Utricularia, Caesulia in view of the predominance of low-lying swampy land laid out in rice fields in the entire region. There are semi-spontaneous plants that form the village shrubberies of Central Bengal, such as Glycosmis, Trema, Urena, Solanum, Datura, Leonotis and the like. The weedy vegetation of the waste places, one of the striking features of the district as it occurs in these places in exotic extent. Many of these weeds are actually the natives of America, such as Scoparia, Ageratum, Evolvulus, Nummularius and Peperomia pellucida.

The uniqueness of the district Haora can be further elaborated by the presence of the largest Botanical Garden in India which is one of the largest in Asia. Formerly called the Royal Botanic Garden, the Indian Botanic Garden is situated within the jurisdiction of Shibpur Police Station, absolutely adjacent to the limits of the Howrah Municipal Corporation and on the right bank of Bhagirathi river. It spreads over an area of 273 acres.

**Indian Botanic Garden (Acharya Jagadish Chandra Bose Indian Botanic Garden) :** "Trees of the rarest kinds from Nepal and the Cape, Brazil and Penang, Java and Sumatra are gathered together in that spot. The mahogany towers there, and the Cuba palms form an avenue like the aisle of some lofty cathedral. Noble mango trees and tamarinds are dotted about the grassy lawns, and there are stately casuarinas, around whose stems are trained climbing plants. There are plantains of vast size and beauty from the Malay Archipelago and giant creepers from South America. The crimson hibiscus and scarlet passion-flower dazzle the eye, and the odour of the champak and innumerable jasmynes float upon the breeze."

This extract appearing in the writing works 'Cities of India' by Forest and cited in Bengal District Gazetteers, Howrah, 1909 (by L.S.S. O'Malley and Monmohan Chakraborti) gives a hint about the diverse components of the garden.

The Botanic Garden was established by Lieutenant Colonel Robert Kyd of the British Army in 1787 at Shibpur of Haora district and is one of the oldest establishments of the world exploring the study of Plant Taxonomy, diverse horticultural practices, forest utilisation, research in medicinal plants, production of subsistence crop, conservation etc. During the journey of more than two centuries, the Garden has experienced change of name few times. Initially it was known as 'Company Bagan' and was developed mostly by individual effort of Colonel Kyd. A large scale restructuring of the garden took place in 1871 under superintendence of Dr. King and came under the direct control of British Monarchy and came to be known as 'Royal Botanic Garden'. After formation of Botanical Survey of India in March 1890, the British policy of Plant Research and conservation was primarily centred on this Garden. After the Independence of India it was renamed as Indian Botanical Garden and the administrative control of the Garden was bestowed upon the West Bengal State Government and in 1963 it was again transferred under the aegis of the Botanical Survey of India under the Union Government. In 2009, to commemorate the contribution of Acharya Jagadish Chandra Bose in the field of Botany, Biology and the Plant Kingdom, the garden was rechristened after his name.

The history and development of Indian Botanic Garden is unique in many aspects. In the late eighteenth century Lieutenant Colonel Robert Kyd of the British Army in Bengal and a distinguished botanist identified the area on the Western bank of the river Hooghly near Makua *thana* (Police Station) presently known as Sankrail for conducting research on supplementary food plants. The condition of this part of the ground was at



that time more or less in a state of perfect *jungle* (forest) which experienced the overflow of the tide. A trench was erected by Lieutenant Colonel Kyd, and initially some plants like cinnamon, black piper, cardamom, Persian dates, cherries, oranges, teak, sandal wood along with other trees were planted. Lt. Col. Kyd was succeeded by Dr. William Roxburgh, also known as the father of Indian Botany, according to whose list there existed about 3,500 plants in the Garden during his tenure.

In 1864 and 1867, two great cyclones inundated most of the Garden by huge tidal bore from the river Hugli resulting in destruction of nearly 1,750 trees and innumerable herbs and shrubs, more than half of the total Garden stock. The Garden was restored by Dr. King, F.R.S., the Superintendent of the Garden in 1871; things were re-organized by considerable labour and careful planning. The swampy growths were cleared, a number of artificial lakes were excavated which raised the general level of the Garden with available earth. This also created colourful avenues and facilitated the planting of many trees, grouping them on a geographical basis. Since then, a large variety of plants uncommon to this part of the world were introduced to the Garden from abroad, e.g. cinchona from the Andes in South America. The plants like para-rubber were introduced in 1874. Other economic plants first tried out in the Garden were vanilla, flax hemp, henbane, baobab, carob, eucalyptus, paper mulberry, nutmeg, cloves, cinnamon, black-pepper, cardamom, tapioca, coca, jalap, mangosteen, potato, tobacco, coffee (Arabian and Liberian) and many others. Many exotic trees and plants were subsequently introduced in the country through the agency of the Garden. The famous giant water lily, *Victoria-regia* was brought over from the Amazon in 1887 and still flourishes here. Valuable plants like teak, mahogany and Sishoo (*Sisam*) plants were also introduced by the Garden. Plantation of tea, jute, cotton or sugar was also experimented. The Garden authorities collaborated with the Agri-Horticultural Society of India towards the improvement of Indian Cotton and experimented on introducing good quality sugar cane cultivation from as far as the West Indies.

At present, the Botanic Garden has approximately 12,000 plants accumulated from many different countries of the world which are growing in perfect harmony. Operational under Botanical Survey of India (BSI), Ministry of Environment and Forests, Government of India, there are two nurseries inside the Garden which specialize in growing ornamental and annual flower plants. There are 1,500 orchid plants in the nursery with a fairly good collection of cacti and succulents. As a part of collaborative development activities Botanic Garden also exchanges plants and seeds with other botanic gardens or similar institutions. The scientific approach is supported by an up-to-date library and a small laboratory for conducting researches and scientific experiments. The collection of dried, classified and named specimens of Asiatic plants numbering about 2.5 million is also worth mentioning. The large array of plants available in the Garden includes *Palmae* (109 species), *Bambuseae* (26 species), *Orchidaceae* (80 species), *Jasmines* (25 species), *Water Lilies* (30 cultivars of 4 species), *Pandanus*, *Bougainvillea* (148 cultivars), *Citrus*, *Succulents* (100 species) and various medicinal plants (450 species).

It is very relevant to mention here that the pride of the Garden is the Great Banyan Tree on the Western side, with a main trunk 51 feet in girth at a height of 5½ feet from the ground and has no less than 562 alluvial roots rooted in the soil. The circumference of its leafy head is 997 feet and the diameter of the space covered by it at its longest is 287 feet and at its shortest 264 feet. Although there is no known record of how old the tree is, but tradition says it was in existence in 1782.

(Source : *West Bengal District Gazetteers, Howrah, 1972; Website of Botanic Gardens Conservation International*)

**Fauna :** As there is no extensive forest area and the district is fringed with factories and under cultivation elsewhere, wild animals have always been scarce in the district. Even in O'Malley's time (1909) leopards were seldom seen. The mammals that occur in the district include some fox-type animals, some types of cat, otters, civets, mongooses, hare, porcupine, squirrel, house mouse and rats, rhesus macaque and langur (in the vicinity of

Sibpur Botanical Garden), flying fox (*Badur*), Indian False Vampire (*Chamchika*) and of course, the Gangetic Dolphin (*Susuk*). There are some 66 species of bird in the district. During winter season it has been observed that Snipe of two or three varieties are fairly numerous in the paddy fields in the Domjur, Sankrail and Jagatballavpur Police Stations in the Haora Sadar Sub-division and also in the Uluberia Sub-division. The Common, Whistling and Cotton Teal are found in fair numbers in the flooded area between Maju and Amta, and sometimes two or three of the common varieties of duck. Of late, Santragachhi has shot to fame as an aviary for the migratory birds. Crocodiles are sometimes sighted on the banks of the Hooghly and Damodar rivers during the winter months; and during the rains they frequently find their way into tanks and flooded lowlands near the river. The principal varieties of river fish netted in the Hooghly river are *hilsa*, *bhetki*, *tengra*, and, during the season, *topse* or mango fish. The Hooghly river from Uluberia to Diamond Harbour is, in fact, noted for the delicious fish last named. Members of the carp family are found in almost every tank, and *ru*, *mrigel* and *katla* spawns are reared extensively.

#### **(d) Drainage :**

The Drainage system of district Haora consists of few major rivers and numerous canals and irrigation channels of water. Due to the typical geographical position, the Western channel of mighty Himalayan river Ganga (also known as Hooghly or Bhagirathi-Hooghly) meets the rain fed streams of Rupnarayan and Damodar flowing in South-Easterly direction inside the district. Thus, the major rivers of this district are of two types- Snow-fed and Rain-fed. Along with these major rivers, rivers Saraswati and Mundeshwari are two other important watercourses flowing through the district.

A brief description of the important streams and river channels of the district is depicted in the following paragraphs.

**River Ganga (Hooghly or Bhagirathi-Hooghly) :** The lower course of river Ganga forms the Eastern boundary of the district with adjoining districts of North Twenty Four Parganas, Kolkata and South Twenty Four Parganas lying on the other shore. Being the lower course of one of the largest rivers on Earth, the flow is huge and carries large amount of silts and sediments. It touches the North-Eastern corner of the district near Bally where Bally Khal and Dankuni Drainage Canal joins the main course. It then flows in slightly South-West to South-ward path and receives Damodar and Rupnarayan as right-bank tributaries. The course of Ganga, especially in the Southern portion of the district is affected by the Tidal Forces of Bay of Bengal down South. Comparing the present flow of the river with that of the records of Major James Rennel made in late Eighteenth Century, it can be seen the flow has moved more towards East during last few Centuries. The deposition of silt and sediments by Rupnarayan and Damodar is sometimes accredited for this shift. Beside usual water courses from the Himalayas, during the Monsoons (from June-July, often expanding to end of September), the river receives enormous rainfall in its entire course and used to overflow the low-lying areas. However, subsequent to erection of Farakka Barrage in 1975 more than 250 Kilometres up North; the flow of water in this portion has reduced substantially, inducing lesser occurrence of floods. But this has negatively impacted the navigability of the sacred river. All three Municipal Bodies of district Haora and many of the industrial units of district Haora is built ashore of the river Ganga.

**River Damodar and Connected River System :** River Damodar is an important Rain-fed river flowing through the district Haora. It emerges from Chhota Nagpur Plateau in Hazaribagh of the neighbouring State of Jharkhand to the North-West of the district and passes in a South-East ward direction across the district. The journey, however short, used to have enormous impact on the human habitation of Bengal over last few Centuries owing to the frequently shifting path and recurrent floods. Between 1855 to 1943, as many as 15 incidents of severe flood causing enormous loss of human lives, animals and harvests have been found to be observed. In colloquial terms, the river used to be referred

to as 'Sorrow of Bengal'. However, subsequent to erection of several Dams and Drainage Canals, mainly under the Damodar Valley Corporation, the incidences of severe floods have been restrained.

Due to its frequently shifting paths, several older and smaller channels of Damodar is spread in both side of the route of the river. Out of these, two important channels pass through district Haora. The stream flowing to the West of the main flow, emerges as a tidal channel inside C. D. Block Amta II and debouches at the confluence of the river Rupnarayan and Mundeshwari inside the same C. D. Block. Another older channel named 'Kana Damodar' separates from the original river path up-North inside district Barddhaman and after entering district Haora via district Hugli at C. D. Block Jagatballavpur near village Telihati, flows parallel to the main course. Kana Damodar, ultimately, is joined by Rajapur Drainage Canal to meet Ganga near Uluberia.

**River Rupnarayan :** Like Damodar, river Rupnarayan is also created by streams coming from Chhota Nagpur Plateau. One significant river of the region named Dwarakeswar being joined by river Shilabati forms river Rupnarayan which passes through districts Purulia, Paschim Medinipur and Purba Medinipur before meeting Ganga as a right bank tributary inside district Haora. The present flow of the river enters district Haora at C. D. Block Amta-II, receives river Mundeshwari as a tributary, flows in a more or less North-South direction to create the Western boundary of the district and takes a slight South-Eastward direction while crossing C. D. Block Shyampur-I before finally meeting river Ganga at Geonkhali creating the Southern tip of the district. The famous tourist place of Gadiara is located at this point of confluence. There are several canals and irrigation channels linked with Rupnarayan inside district Haora.

**River Mundeshwari :** River Mundeshwari is a small distributary of river Damodar emerging from the main flow in district Barddhaman. Crossing district Hugli, it enters district Haora near village Mayrachak in C. D. Block Amta II and meets Rupnarayan as a left bank tributary in Kasmoli Gram Panchayat at the South West of C. D. Block Amta II. Once small water stream have now turned into a major river and a sizeable volume of the water of Damodar passes through this course.

**River Saraswati :** The ancient river Saraswati is a Anabranh of river Ganga. It separates from the Ganga in district Hugli near Tribeni and flows in tortuous direction inside district Haora before joining the main river. Saraswati enters district Haora at Baluhati and flows West ward till reaching Domjur, and beyond this point takes a sharp bend towards South to meet the mother river Ganga at Banupur in Sankrail C. D. Block.

#### **Main water features such as tank, lake, reservoirs etc.**

District Haora is enriched with a wide and well-connected network of Canals, Khal and Irrigation Channels; many of these, dates back to medieval time. During the British domain many new canals were erected followed erection of irrigation channels after independence. An old course of Chitor (Gaighata) – Bakshi Khal connects rivers Rupnarayan and Damodar. Two parts of Medinipur Drainage Canal passes through the district. The Western part connects rivers Rupnarayan with Damodar and the Eastern part connects rivers Damodar with Ganga and meets Ganga near Uluberia. The Haora Drainage Canal and Rajapur Drainage were built in the end of Nineteenth Century mainly as a part of development project of swampy region by the British. Bally Khal was also built in a similar purpose by the British colonisers connecting river Ganga with swampy lands of Dankuni are in neighbouring district Hugli. Sankrail Khal is connected with river Saraswati and Sijberia Khal is connected with river Kana Damodar.

However, establishment of Damodar Valley Corporation and Farakka Barrage after independence transformed the water features of the district Haora tremendously during last seven Decades. Located in the lower catchment area of two powerful rivers, Damodar and Ganga; district Haora was prey to frequent flooding till the middle of Twentieth Century. Many areas used to be submerged in a recurrent manner during Monsoon and

numerous low lying swamps prevailed across the district. During last seventy years, these events became rare and owing to the population pressure, at present there are very few swampy low lands and Beels (also spelt as Bil - Local connotation of marshy lakes and swamps) in the district. Some significant such lakes are still remaining in North-Eastern and Eastern parts of the district near Bally and near Uluberia, close to the path of river Ganga.

**(e) Climate :**

A moderate climatic condition prevails due to influences of the sea on the district's climate under the impact of the branch of the monsoon brought by Bay of Bengal. Three conventional seasons viz. the cold dry season, hot dry season and the rainy season earmark the climatic condition of the district.

The period falling between November to February is the cold dry season. January, the coldest month in the district, falls during this season. The summer season falls during the period from March to the middle of June when the weather remains hot dry. May is the hottest month in the district. The spell of monsoon starts from the middle of June ranging upto October. July and August are the months with the heaviest rain.

The mean daily temperature varies between 10°C in the winter to 39°C in the summer. Following is the average of the maximum and minimum temperature of the district for the years from 2007 to 2011.

**Yearly Temperature in the District of Haora**

Year	Maximum (in degree Celsius)	Minimum
2007	35°C	9°C
2008	37°C	10°C
2009	39°C	10°C
2010	40°C	7°C
2011	38°C	6°C

(Source : District Statistical Hand Book, Haora, 2010-11)

In district Haora, the normal annual rainfall during 2011 was 1,510 Millimetre. The Monsoon rainfall received during June to September constituted near to 75 to 80 per cent of the annual normal rainfall. In the district on an average there are 81 rainy days in a year.

During cold dry season, particularly in January and February, fogs, mostly of radiation type occur causing poor visibility. The environment of the city of Haora is characterised by unhealthy smoke, fog in the evenings. Corresponding to the Bengali month of *Baisakh* i.e. during the period from the middle of April to the middle of May, *Kal-Baisakhi* or Nor'Wester usually occurs in the district. Temperature falls substantially with the advent of thunderstorms. Intensity and frequency of thunderstorms begin to decrease from the end of June. It is also observed that heavy rain follows the burst of the Monsoon which is usually accompanied by a cyclonic storm.

Through the following tables we can get a detail conception about the rainfall of the district in the preceding 5 years in Millimetre.

**Monthly Rainfall in the District of Haora**

Month	Normal 2011	Actual				
		2007	2008	2009	2010	2011
(1)	(2)	(3)	(4)	(5)	(6)	(7)
January	14	2	81	---	--	4
February	10	53	5	--	24	6
March	29	37	1	38	3	40
April	46	39	45	-	4	63
May	110	106	89	275	145	94

June	239	246	545	54	218	326
July	332	726	341	364	179	227
August	292	337	248	200	250	453
September	273	398	373	324	237	262
October	145	36	87	69	137	27
November	16	45	--	27	5	--
December	4	--	--	1	17	--
<b>Total</b>	<b>1510</b>	<b>2025</b>	<b>1815</b>	<b>1352</b>	<b>1219</b>	<b>1502</b>

(Source : District Statistical Hand Book, Haora, 2010-11)

#### (f) Natural Economic Resources :

(i) **Forestry** : There is no forest in the district.

(ii) **Minerals and Mining** : The district has no mines.

(iii) **Soil and Cropping Pattern** : The soil in the entire district Haora is alluvial and varies from sand in the river beds to sticky clay in the interior along the silted up streams and mud in the swamps. Clay soil and deep loamy soils prevail in the North and lighter loams in the South. These are comparatively recent deposits. In terms of composition, the soil may be *leele* or sandy, *entel* or clayey, *penko* or muddy, *dhasa* or marshey and similar types.

As much as Rupnarayan-Damodar Plain area is concerned, it contains sandy clay, sandy loam and silty clay. This is more suitable for the growth of paddy, jute, potato etc. In the Southern parts of this region, the soil is saline and coconut trees are grown in plenty. The Hooghly-Damodar Plain contains mainly clay loamy soils which is good for the growth of paddy. Musuri pulses, khesari pulses etc. are also grown in this region. The soils of the Hugli Flats comprise of silt clay, sandy clay, loam and saline soils. The coarse texture soil, chiefly the sandy loams, occurs along the river beds. The soil of the lower parts of this region is predominantly saline. This type of soil is very much helpful for the luxuriant growth of coconut trees, potato, cabbage, cauliflower, radish and brinjal. Hence all these crops are extensively grown in this region. A compact area of the district has already been devoted to horticulture which falls specifically between Bally and Sankrail Police Stations. The light soils of Haora district are distinctly suitable for the cultivation of garden crops all the year round. For this type of soil, very little of land management is actually required. Out of the total net cropped area, 115,800 hectares were under cereal cultivation as per 2011 statistics. The main crops of the district are rice and potato and the cash crop is jute and oil seeds.

#### Area under Principal Crops in the District of Haora

(in thousand hectares)

Crops	2006-07	2007-08	2008-09	2009-10	2010-11
<b>Food Grains :</b>					
1. Rice	116.8	117.8	115.3	114.0	115.5
Aus	0.9	1.1	1.3	0.9	0.8
Aman	76.6	67.8	64.2	71.7	73.4
Boro	39.3	48.9	49.8	41.4	41.3
2. Wheat0.5	0.5	0.1	-	0.2	
3. Barley---	---	---	---	---	
4. Maize	0.1	0.1	0.1	0.1	0.1
5. Other Cereals	---	---	---	---	---
<b>Total Cereals</b>	<b>117.4</b>	<b>118.4</b>	<b>115.5</b>	<b>114.1</b>	<b>115.8</b>
6. Gram	@	---	---	---	@
7. Tur	---	---	---	---	---
8. Other Pulses	1.1	0.6	1.0	0.5	1.0
<b>Total Pulses</b>	<b>1.1</b>	<b>0.6</b>	<b>1.0</b>	<b>0.5</b>	<b>1.0</b>
<b>Total Food Grains</b>	<b>118.5</b>	<b>119.0</b>	<b>116.5</b>	<b>114.6</b>	<b>116.8</b>
<b>Oil Seeds :</b>					
1. Rapeseed & Mustard	1.1	0.6	1.1	1.0	1.5
2. Linseed	---	---	---	---	---
3. Other Oil seeds	5.6	6.3	5.6	7.1	5.6
<b>Total Oil seeds</b>	<b>6.7</b>	<b>6.9</b>	<b>6.7</b>	<b>8.1</b>	<b>7.1</b>

<b>Fibres :</b>						
1.	Jute	3.8	3.6	3.5	3.0	3.2
2.	Mesta	0.1	---	---	---	---
3.	Other Fibres	---	0.1	0.1	0.1	@
<b>Total Fibres</b>		<b>3.9</b>	<b>3.7</b>	<b>3.6</b>	<b>3.1</b>	<b>3.2</b>

<b>Miscellaneous crops :</b>						
1.	Sugarcane	0.1	@	0.1	---	@
2.	Potato	8.7	8.0	6.6	6.7	8.9
3.	Tobacco	---	---	---	---	---
4.	Tea	---	---	---	---	---
5.	Chillies (dry)	0.4	0.4	0.4	0.4	0.4
6.	Ginger	@	@	@	@	@
<b>Total Miscellaneous crops</b>		<b>9.2</b>	<b>8.4</b>	<b>7.1</b>	<b>7.1</b>	<b>9.3</b>

@ Less than 50 hectares

(Source : District Statistical Hand Book, Haora, 2010-11)

**(vi) Land and Land-use Pattern :** It is a historical fact that Haora is a district least dependent on agriculture for the support of its population. The city of Haora is inhabited by a vast share of the total population of the district which is mainly employed in non-agricultural fields. The district consists of 727 inhabited villages of which 165 villages are in the urbanized Howrah Sadar Sub-division. The remaining 562 villages are in Uluberia, which is a comparatively rural Sub-division. It is reiterated that there is no forest in the district. Out of the total land area of the district, 4,480 hectares of land is under 'current fallow', 1,500 hectares of land is under 'other than current fallow' and 79,410 hectares of land is 'net-area sown' in 2010-2011. The land use pattern of the district from 2006-07 to 2010-2011 is shown here under :

#### Classification of Land Utilization Statistics in the District of Haora

(area in thousand hectares)

Year	Reporting Area	Forest Area	Area under Non-Agricultural use	Barren & unculturable land	Permanent pastures & other grazing land	Land under misc. tree groves not included in Net Area sown	Culturable waste land	Fallow other than current fallow	Current fallow	Net Area sown
(1)	(2)	(3)	(4)	(5)	(6)	(7)	(8)	(9)	(10)	(11)
2006-07	138.68	---	49.67	0.12	0.02	1.08	0.06	0.23	5.31	82.19
2007-08	138.68	---	51.24	1.01	---	1.20	0.21	0.23	4.06	80.73
2008-09	138.68	---	53.14	---	0.09	1.35	0.09	0.18	4.18	79.66
2009-10	138.68	---	52.03	---	0.09	1.37	0.09	0.18	4.70	80.22
2010-11	138.68	---	53.12	---	---	1.46	0.06	0.15	4.48	79.41

(Source : District Statistical Hand Book, Haora, 2010-11)

#### Distribution of Operational Holdings Over size-classes in the District of Haora

(area in hectares)

Year	S I Z E - C L A S S												Average size of holdings (hect.)
	Marginal		Small		Semi-medium		Medium		Large		Total		
	No. of hold-ings	Area of hold-ings	No. of hold-ings	Area of hold-ings	No. of hold-ings	Area of hold-ings	No. of hold-ings	Area of hold-ings	No. of hold-ings	Area of hold-ings	No. of hold-ings	Area of hold-ings	
(1)	(2)	(3)	(4)	(5)	(6)	(7)	(8)	(9)	(10)	(11)	(12)	(13)	(14)
2000-01	218281	77256	14550	17911	2768	6471	104	587	21	393	235724	102618	0.44
2005-06	211654	81177	12496	16849	888	2105	95	505	11	220	225144	100856	0.45

(Source : District Statistical Hand Book, Haora, 2010-11)

#### Note :

- Marginal : Below 1.0 hectare
- Small : 1.0 hectare and above but less than 2.0 hectares
- Semi-medium : 2.0 hectares and above but less than 4.0 hectares
- Medium : 4.0 hectares and above but less than 10.0 hectares
- Large : 10.0 hectares and above. It includes mostly institutional holdings

As per 2005-06 account in the District Statistical Hand Book in terms of Operational Land Holdings 80.49 per cent of land falls under the category of Marginal Size Class Holding (below 1.0 hectare), 16.71 per cent belong to Small Size Class of Holding

(1.0 hectare and above but less than 2.0 hectares) and only 0.22 per cent of land falls under Large Size Class of Holding (10.0 hectares and above).

**(v) Tenancy :** Ever since the enactment of West Bengal Estate Acquisition Act, 1948, the State Government is the owner of all estate land. For agricultural lands the tenancy remains contractual with the owner. Eventually after the land reform measures taken up by the State Government there is no intermediary system of tenancy in the district.

**Area of Vested Agricultural Land distributed and Number of Beneficiaries in Haora District**

Up to	Area of land Distributed (in hectare)	Scheduled Castes	Scheduled Tribes	Others	Total
(1)	(2)	(3)	(4)	(5)	(6)
30.11.2007	1892	6246	540	19334	26120
30.11.2008	1892	6246	540	19334	26120
30.11.2009	1892	6246	540	19334	26120
30.11.2010	1892	6246	540	19334	26120
30.11.2011	1904	6326	542	19405	26273

(Source : District Statistical Hand Book, Haora, 2010-11)

Upto November 2011, 1,904 hectares of agricultural land were distributed amongst 26,273 beneficiaries out of which 6,326 belonged to Scheduled Castes and 542 belonged to Scheduled Tribes.

**(vi) Agriculture :** It has been observed that the cultivators of the district divide land into several levels for convenience. The land which remains below the water level is called *Jala* (i.e. usually *sali* or paddy land) and when the land is above the water level, it is called *Suna*. Again when the land is at a higher level it is called *Danga*. Interestingly out of the two other levels i.e. homestead (*bastu*) and the land immediately round the homestead (*udbastu*), the last named is important in terms of agriculture for production of garden crops. The *sali* and *suna* lands are most important for cultivation. There are also some classes of these lands in terms of yield. These categories are *awal*, *doyam*, *seyam* and *chaharam*.

The following table portrays the production of principal crops in the district for the preceding five years.

**Production of Principal Crops in the District of Haora**

(in thousand tonnes)

Crops	2006-07	2007-08	2008-09	2009-10	2010-11
(1)	(2)	(3)	(4)	(5)	(6)
<b>Food Grains :</b>					
1. Rice	243.6	259.2	207.0	191.2	304.8
Aus	1.3	1.3	3.2	1.2	2.1
Aman	131.6	91.8	124.1	100.0	166.5
Boro	110.7	166.1	79.7	90.0	136.2
2. Wheat	0.7	1.1	0.2	-	0.5
3. Barley	---	---	---	---	---
4. Maize	0.1	0.1	0.1	0.1	0.1
5. Other Cereals	---	---	---	---	---
<b>Total Cereals :</b>	<b>244.4</b>	<b>260.4</b>	<b>207.3</b>	<b>191.3</b>	<b>305.4</b>
6. Gram	#	---	---	---	#
7. Tur	---	---	---	---	---
8. Other Pulses	0.6	0.4	0.7	0.4	0.7
Total Pulses	0.6	0.4	0.7	0.4	0.7
<b>Total Food Grains :</b>	<b>245.0</b>	<b>260.8</b>	<b>208.0</b>	<b>191.7</b>	<b>306.1</b>
<b>Oil Seeds :</b>					
1. Rapeseed & Mustard	0.7	0.4	0.5	0.9	1.0
2. Linseed	---	---	---	---	---
3. Other Oil seeds	8.6	9.8	7.8	9.8	8.4
<b>Total Oil seeds :</b>	<b>9.3</b>	<b>10.2</b>	<b>8.3</b>	<b>10.7</b>	<b>9.4</b>

**Fibres : \***

1.	Jute	70.2	63.3	52.9	54.6	64.7
2.	Mesta	0.8	---	---	---	---
3.	Other Fibres	---	0.1	0.1	0.1	#
<b>Total Fibres :</b>		<b>71.0</b>	<b>63.4</b>	<b>53.0</b>	<b>54.7</b>	<b>64.7</b>

**Miscellaneous crops :**

1.	Sugarcane	3.9	4.4	5.3	-	1.4
2.	Potato	74.8	231.3	66.0	242.6	323.9
3.	Tobacco	---	---	---	---	---
4.	Tea	---	---	---	---	---
5.	Chillies (dry)	0.5	0.5	0.4	0.4	0.4
6.	Ginger	0.1	---	---	---	---
<b>Total Miscellaneous Crops</b>		<b>79.3</b>	<b>236.2</b>	<b>71.7</b>	<b>243.0</b>	<b>325.7</b>

\* In 1000 bales of 180 kg. each  
# Less than 50 tones

(Source : District Statistical Hand Book, Haora, 2010-11)

**(vii) Irrigation :** In 2010-11, 45,060 hectares of land in the district was under irrigation. Out of the total irrigated area, 29,630 hectares of land was irrigated by Government canals, 8,130 hectares by tanks and rest of the areas by tube wells and by other sources. Sources of minor irrigation in 2010-11 included deep tube wells, river lift irrigations and large number of shallow tube wells.

**Area Irrigated by Different Sources in Haora District**

(in thousand hectares)

Year	Area irrigated by									Total
	Govt. Canal	Tank	HDTW	MDTW	LDTW	STW	RLI	ODW	Others	
(1)	(2)	(3)	(4)	(5)	(6)	(7)	(8)	(9)	(10)	(11)
2006-07	29.34	8.39	0.94	1.23	---	2.04	2.10	---	---	44.04
2007-08	30.62	8.13	2.68	0.69	---	2.71	1.88	---	---	46.71
2008-09	30.14	8.13	1.00	1.48	---	2.71	1.70	---	---	45.16
2009-10	30.04	8.13	1.91	0.32	---	2.71	2.33	---	---	45.44
2010-11	29.63	8.13	2.14	0.30	---	2.71	2.15	---	---	45.06

(Source : District Statistical Hand Book, Haora, 2010-11)

**Sources of Irrigation in Haora District during 2006-07 to 2010-11**

(in numbers)

Year	Tank	HDTW	MDTW	LDTW	STW	RLI	ODW	Others
(1)	(2)	(3)	(4)	(5)	(6)	(7)	(8)	(9)
2006-07	23589	59	73	---	1025	93	---	---
2007-08	23349	84	45	---	1145	98	---	---
2008-09	23291	89	64	---	1145	98	---	---
2009-10	23301	81	70	---	1145	93	---	---
2010-11	23291	81	72	---	1145	93	---	---

(Source : District Statistical Hand Book, Haora, 2010-11)

**Note :**

HDTW = High Capacity Deep Tubewell	MDTW = Middle Capacity Deep Tube well
LDTW = Low Capacity Deep Tubewell	STW = Shallow Tubewell
RLI = River Lift Irrigation	ODW = Open Dug Well

**(viii) Animal Husbandry :** As per the last Livestock Census Report, 3,39,381 cattle, 10,614 buffaloes and a total of 5,96,230 livestock were returned in 2007. In the same year the district had 13,92,115 poultry birds under Animal Husbandry.

**Live-stock and Poultry in Haora District**

(in numbers)

Category	1989	1994	1997	2003	2007
1 Cattle :					
Cows	176815	187267	192757	163548	161283
Bulls and Bullocks	57914	42365	43622	7688	8362
Young Stock	195278	219092	225519	169536	169736
<b>Total Cattle</b>	<b>430007</b>	<b>448724</b>	<b>461898</b>	<b>340772</b>	<b>339381</b>



2	Buffaloes :							
	Cows	10739	9609	9730	8166	9494		
	Bulls and Bullocks	98	240	243	26	1120		
	Young Stock	1307	3971	4021	923	---		
	<b>Total Buffaloes</b>	<b>12144</b>	<b>13820</b>	<b>13994</b>	<b>9115</b>	<b>10614</b>		
3	Sheep	3777	1915	1916	370	593		
4	Goats	303602	261473	289839	189344	187852		
5	Horses and Ponies	93	13	13	11	8		
6	Pigs	841	3763	4058	1150	978		
7	Other Live-stock	---	---	---	40972	56804		
	<b>Total Live-Stock</b>	<b>750464</b>	<b>729708</b>	<b>771718</b>	<b>581734</b>	<b>596230</b>		
8	Poultry :							
	Fowls	1247216	908146	969789	788225	1146619		
	Ducks	419576	351709	397506	257871	240786		
	Others	35746	109	56	17699	4710		
	<b>Total Poultry</b>	<b>1702538</b>	<b>1259964</b>	<b>1367351</b>	<b>1063795</b>	<b>1392115</b>		

(Source : District Statistical Hand Book, Haora, 2010-11)

**(ix) Fishery :** This district is featured by its amazing variety of fishes. The estuarine fishes such as *Ilish*, *Phasa*, *Bhangon*, *Parse*, *Gurjaoli*, *Bhola*, *Bhetki*, *Bete*, *Gang Dhara*, prawns and lobster etc. are available in plenty. Fresh water bodies like tanks, ponds, *jheels* and *bils* are plenty in number. Various species of carps such as *Katla*, *Rui*, *Bata*, *Mrigel* etc. and also cat fishes such as *Boal*, *Air*, *Tangra* etc. are available. There are fishes which thrive in the mud such as *Kai*, *Lota*, *Shol*, *Magur* etc. Among the other sweet water fishes *Beley*, *Saral Puntti*, *Maurala* etc. are worth mentioning. Various schemes have been developed for promoting fisheries in the district which are operational at present. The following Table shows the C.D. Block wise details of fisheries in the district for the year 2010-11.

**C.D. Blocks wise Particulars of Fisheries in District Haora for the Year 2010-11**

Sl. No.	Name of C.D. Block	No. of Govt. Schemes Operated	Expenditure ('000 Rs.)	Assistance to needy fishermen ('000 Rs.)	Net area available for pisciculture (hect.)	Net area under effective pisciculture (hect.)	No. of persons engaged in the profession	Approx. Annual Production (qtl.)
(1)	(2)	(3)	(4)	(5)	(6)	(7)	(8)	(9)
1	Bally-Jagacha	3	254	254	267	232	5917	8050
2	Domjur	3	368	368	426	424	4843	14840
3	Panchla	3	370	370	444	399	4940	13790
4	Sankrail	5	2204	2204	484	411	2598	14140
5	Jagatballavpur	4	167	167	453	450	5180	15175
6	Uluberia-I	9	2174	2174	797	645	9063	22085
7	Uluberia-II	2	367	367	456	455	7870	15820
8	Amta-I	2	154	154	497	494	8192	17150
9	Amta-II	5	804	804	653	541	6928	18410
10	Udaynarayanpur	4	364	364	530	414	6906	14210
11	Bagnan-I	3	209	209	637	578	8960	19810
12	Bagnan-II	2	104	104	390	370	5877	12460
13	Shyampur-I	3	1609	1609	584	570	10286	19390
14	Shyampur-II	5	1408	1408	650	633	3490	21420

(Source : District Statistical Hand Book, Haora, 2010-11)

**(x) Industry :** District Haora is famous for its small-scale and large-scale industries. The traditional cottage industries also deserve a special mention. It was since 18<sup>th</sup> and 19<sup>th</sup> centuries, silk-industry thrived in the district, mulberry cultivation rose and the raising of domesticated silk-worms used to be carried out in certain areas of the district. Handloom weaving of cotton fabrics was an important cottage industry of the district at a certain point of time. It was during late twenties and the early thirties of the past century, the main handloom weaving centres started functioning in the Northern parts of the district. Village pottery is another important cottage industry of the district. The plenty availability of principal raw materials like river silt, common clay and a little sand helps to flourish the industries like manufacturing and preparing images, toys and numerous earthen

wares in the hands of the hereditary artisans. Other cottage industries such as hookah, *chikon*, *jari*, fishing nets, *solapith*, handmade paper, bamboo and cane work, brassware, coir etc. also occupy an important place in this regard, except *zari* work which has survived the fate no other commodities has off late made considerable progress. Now a day the application of *zari* is no longer confined to dress materials only. Another novel feature of the industry is that lot of women participate in the production at present. There are a few unique and unusual old cottage industries once famous but now almost dead, viz. manufacture of polo balls, football and shuttle cocks, hair wig and lock. At Baragachhia, since 1955, the State Government has been running a Central Lock Factory which produces padlocks and locks components for the rural artisans. Number of registered small scale industries with the number of employment during 2007-08 to 2010-11 of the district is given below to get an idea of the scenario of small scale industrialization in the district of Haora.

**Number of Small Scale Industrial Units Registered with the Directorate of Cottage and Small Scale Industries with Corresponding Employment in District Haora**

*(in numbers)*

Year	Unit		Employment	
	During the year	Upto the Year	During the year	Upto the year
(1)	(2)	(3)	(4)	(5)
April to September, 2006	554	35074	2996	198443
October, 2006 to March, 2007	725	725	7944	7944
2007-08	2788	3513	29589	37533
2008-09	1893	5406	22246	59779
2009-10	1601	7007	15810	75589
2010-11	1510	8517	14381	89970

*(Source : District Statistical Hand Book, Haora, 2010-11)*

Due to connectivity of electricity in the rural belt which is now being much facilitated by means of governance and also in terms of good communication links with the city, many villages of the Howrah Sadar Sub-division flourished in small semi-urban industries such as repair of automobiles, bicycles and watches, manufacture of furniture and cutlery, textile printing and tailoring etc. Some small scale agro based industries of the district are viz. rice, flour and oil mills. Besides, there are both small and medium scale engineering establishments which form the bulk of the industries of Haora district. These industries serve as feeders and ancillaries of the giant industrial machinery in the district.

Haora got an important railway terminus since 1854. The railway lines got extended upto Mughalsarai within the next eight years. It had positively influenced the growth of large-scale industries in the district. Another important event was opening of the Howrah Pontoon Bridge in 1874 which also accelerated the growth of large-scale industries. The influences of *Swadeshi* movements having its impetus of 1905, helped to establish a number of large-scale industries such as jute, iron, steel and engineering factories as well as small-scale units in the district. The large-scale heavy industry of ship building and ship repairing dates back to 1706 A.D. Betor was well-known as the place of anchorage in the areas furthest up the river in case of large sea-going vessels, particularly of the Portuguese. This is as per information of historical chronicles. Though now a day there is no forest in the district there was a point of time when abundance of forests in this part of Bengal used to supply the needs of the boat-building industries which thrived well in the riverside area near the Hooghly town in the 17th century. In this context Haora had been famous from the 14th century for the overseas trade. Another large-scale industry for production of rope was fairly well-established in the district towards the end of 18th century. The expansion of these kinds of trades depended on the crew visiting the various dockyards on the Haora side of the river. Other than the above stated industries, twine and cordage also began to be manufactured in most of these establishments. Eventually in 1925 all the important rope industries in India, excepting a minor unit in Rawalpindi, were situated in Haora. In 1965 there were nine rope industries in the

district. Before 1825 there were other industries like textiles and paints. The successive industries are paper, canvas, distillery and jute factories which followed in quick succession. It was during in 1874-75 when large jute products manufacturing factories like the Howrah Jute Mills and the Ganges Jute Mills were started the operations. Simultaneously with the establishment of chemicals, wood, oil and printing firms the industrial base expanded. It was due to the partition of India in 1947 the richest jute producing area went to erstwhile East Pakistan (presently Bangladesh) resulting in closure of most of the jute mills in Haora district and sickness being a long-lasting symptom in the jute industry. The following Table gives an idea regarding the scenario of industry during 2008-2009 of Haora district.

**Selected Characteristics of Factories by Industry Group in the District of Haora for the year 2008-09**

NIC'08 Code	No. of Factories	Fixed Capital (Rs. in lakh)	Invested Capital (Rs. in lakh)	No. of Employ-ess	Man-days employed (in thousands)	Emolu-ments (Rs. in lakh)	Value of Input (Rs. in lakh)	Value of Output (Rs. in lakh)	Net value added (Rs. in lakh)	Net Income (Rs. in lakh)
(1)	(2)	(3)	(4)	(5)	(6)	(7)	(8)	(9)	(10)	(11)
10	50	21153	29640	2503	780	2102	130162	139208	6604	4577
11	5	1025	1273	188	55	153	975	1387	307	188
12	3	17	27	23	6	8	43	65	19	19
13	39	54443	76123	29129	9633	25293	82395	115006	28893	26167
14	8	2411	5400	1138	340	1152	9430	11864	2197	1552
15	1	4	106	72	21	54	204	276	71	58
16	11	2206	4707	537	154	225	21313	20900	-602	-965
17	18	8873	10826	1132	363	564	11497	13764	1610	709
18	8	474	669	249	74	228	1865	2862	919	816
19	20	6870	13971	816	241	3440	48861	60965	11432	10641
20	25	9905	19003	1269	383	3068	39987	48012	7110	6207
21	8	572	967	372	94	389	663	1298	563	476
22	56	13312	17945	1385	402	782	34573	38899	3286	1853
23	10	7735	10757	1807	568	1908	32134	47359	14144	13975
24	320	66095	147817	15953	4700	10410	476810	549596	65197	56155
25	130	18911	33886	5178	1510	4966	81939	95118	10387	8146
26	6	3127	6886	383	112	349	19957	21785	1606	48
27	39	7104	18234	1793	530	1627	80232	88048	7118	4112
28	139	8080	33966	4086	1194	4084	72913	82704	8920	6151
29	14	280	892	319	93	203	5420	6122	632	561
30	47	6423	24313	3428	1016	3429	49304	53502	3792	1775
31	3	140	370	77	22	72	1116	1284	147	115
32	16	512	1069	252	71	97	3841	4087	175	155
33	5	27	143	55	15	28	279	333	50	38
36	2	150	150	0	0	0	3	0	-3	-3
38	1	182	185	89	32	88	137	498	311	302
42	7	142	352	112	32	148	792	1204	393	288
45	10	472	1876	437	130	298	5724	6455	675	378
52	8	832	832	107	33	70	278	605	260	195
82	1	494	494	48	14	18	156	172	12	-5
96	2	7	7	22	6	10	66	81	14	12
<b>All Industry</b>	<b>1012</b>	<b>241978</b>	<b>462886</b>	<b>72959</b>	<b>22624</b>	<b>65263</b>	<b>1213069</b>	<b>1413459</b>	<b>176239</b>	<b>144696</b>

(Source : District Statistical Hand Book, Haora, 2010-11)

<u>NIC'08 Code</u>	<u>Description</u>
10	Manufacture of Food Products
11	Manufacture of beverages
12	Manufacture of Tobacco Products
13	Manufacture of Textiles
14	Manufacture of wearing apparel
15	Manufacture of leather and related products
16	Manufacture of wood and products of wood and cork, except furniture; manufacture of articles of straw and plaiting materials
17	Manufacture of paper and paper products
18	Printing and reproduction of recorded media
19	Manufacture of coke and refined petroleum products
20	Manufacture of chemicals and chemical products
21	Manufacture of pharmaceuticals, medicinal chemical and botanical products
22	Manufacture of rubber and plastic products

23	Manufacture of other non-metallic mineral products
24	Manufacture of basic metals
25	Manufacture of fabricated metal products, except machinery and equipment
26	Manufacture of computer, electronic and optical products
27	Manufacture of electrical equipment
28	Manufacture of machinery and equipment n.e.c.*
29	Manufacture of motor vehicles, trailers and semi-trailers
30	Manufacture of other transport equipment
31	Manufacture of furniture
32	Other manufacturing
33	Repair and installation of machinery and equipment
36	Water collection, treatment and supply
38	Waste collection, treatment and disposal activities; materials recovery
42	Civil Engineering
45	Wholesale and retail trade and repair of motor vehicles and motorcycles
52	Warehousing and support activities for transportation
82	Office administrative, office support and other business support activities
96	Other personal service activities

\* n.e.c. = Not elsewhere classified

As per District Statistical Hand Book, 2010-11 for the district Haora in the year 2011 there were 3,181 working factories registered under Factory Act with 174,696 factories average daily employment.

#### Employment in Registered Factories and State Government Offices in the District of Haora

(in numbers)

Sectors	upto 31st March				
	2007	2008	2009	2010	2011
(1)	(2)	(3)	(4)	(5)	(6)
1. Registered Factories (Registered under Factory Act)					
(a) working factories	2880	2951	3047	3119	3181 (P)
(b) average daily employment	158372	161259	165366	169416	174696 (P)
2. Employment in State Government Offices	14603	14650	---	---	---

(Source : District Statistical Hand Book, Haora, 2010-11)

**(xi) Trade and Commerce :** For locally produced paddy, betel leaf, vegetables and cattle, Uluberia Sub-division forms the main trade centre, while Howrah Sadar Sub-division caters as a trade centre for imported jute, vegetables, dry coconut, betel leaf, rice, pulses, oil seeds and fish. Few decades back the district was highly deficit in rice. The situation since then has somewhat improved. It was all due to the reclamation of waste lands. The supply of rice for the district still continues across the Rupnarayan river from the neighbouring district, Purba Medinipur. Though comparatively less in volume, locally produced rice passes in small quantities from the producers to the stockiest in the assembling markets and then to the consumers through retailers. Wholesale transaction in rice or paddy is not done on a large scale in the market. At present the marketing of jute controlled by the Jute Corporation of India. One important cash crop of the district is betel leaf. The same is carried in Uluberia Sub-division by the producers to the assembling markets, where there are two sets of intermediaries, who are responsible for assembling and marketing of the commodity. There are distant buyers of this commodity who belong to the States of Bihar, Uttar Pradesh, Madhya Pradesh, Assam and other areas. The buyers do not present themselves and purchase is done through the *chalandars*. In Howrah Sadar Sub-division, the producers also sell their produce to the buyers and there are no intermediaries between them. The functioning of the market for pulses and oil-seeds is housed in a small railway shed opposite to Howrah Goods Shed. The supply of pulse and oilseed is mainly received from outside States, viz. Bihar, Punjab, Madhya Pradesh, Uttar Pradesh, Rajasthan and Tamil Nadu. The commonly known Howrah Bridge Market hoists a large fish market. The same is located near the Howrah Railway Station and the supply of fish is received mainly from Uttar Pradesh, Delhi, Orissa, Punjab, Rajasthan, Maharashtra, Andhra Pradesh, Tamil Nadu, Bihar and Uttar Pradesh by rail chiefly.

The Howrah *Hat* (Market), popularly known as Mongla *Hat* deserves special mention in this regard. This *hat* is invariably needed for its locational advantage. Every Tuesday (in vernacular Mangalbar) the *hat* takes place. Several privately owned marts, consisting of more than 5,000 permanent and temporary stalls besides several hundred pavement stalls constitutes the well acclaimed weekly market. This kind of weekly market specializes in handling handloom and hosiery products are perhaps the biggest market of its kind in India. It is quite interesting to note that articles from this *hat* are sent to all over the country. Prior to World War-II, the products of this market found their way to Myanmar, Sri Lanka and other foreign countries which is a remarkable contribution in world history too.

**(xii) Transport :** Having a few arterial waterways and feeder highways in old time as a hinterland of Tamralipti, the famous sea port of Eastern India, the location of the district is important. It was only after the British Rule the roads in the modern sense of the word were developed in the district. As because the land portions of the district are intersected by rivers, creeks and channels, the waterways, then as now, it has always furnished a natural and easy means of transit. The river Hooghly forming the great highway of commerce, used by boats and small ships, had on its banks several important *hats* or markets. The network of channels among which the Saraswati, the Kana Damodar, the Damodar and the Rupnarayan served as tributaries to the Hooghly remains important for the same and the small creeks serve as their sub-tributaries.

It was during the British period, the work of construction of modern roads started. In the middle of the 19th century there were four roads known as imperial roads, the oldest one is known as the Old Benaras Road or Ahalyabai Road or New Military Road. The other three, namely the Grand Trunk Road, the Orissa Trunk Road and a branch of Grand Tank Road (G.T. Road) from Salkia to Bally Khal are worth mentioning. The Grand Trunk Road which starts from Shibpur joins the main branch near Ghireti at Chandannagore in Hugli district. The construction began in 1804 and got completed during the time of Lord William Bentinck. Besides imperial and municipal roads there were six local roads during that time. As per District Statistical Hand Book, Howrah, 2011, in the district 553 km. of road are maintained by PWD and 1,338.2 km. of road are maintained by Zilla Parishad and 3,767.4 km. of road are maintained by Gram Panchayat and Panchayat Samity.

**Length of Roads Maintained by P.W.D., Zilla Parishad, Gram Panchayat & Panchayat Samity and Prime Minister's Gramin Sarak Yojana in the District of Haora for the period 2006-07 to 2010-11**

*(in Kilometres)*

Year	P.W.D.			Zilla Parishad			Gram Panchayat & Panchayat Samity			Prime Minister's Gramin Sarak Yojana		
	Sur-faced	Un sur-faced		Sur-faced	Un sur-faced		Sur-faced	Un sur-faced		Sur-faced	Un sur-faced	
		Total	Total		Total	Total		Total	Total			
(1)	(2)	(3)	(4)	(5)	(6)	(7)	(8)	(9)	(10)	(11)	(12)	(13)
2006-07	538.00	4.00	542.00	498.72	948.68	1447.40	1941.05	1879.02	3820.07	39.78	---	39.78
2007-08	542.00	4.00	546.00	682.00	800.00	1482.00	1750.55	1843.70	3594.25	39.78	---	39.78
2008-09	544.00	4.00	548.00	734.00	748.00	1482.00	1941.05	1879.02	3820.07	39.78	---	39.78
2009-10	547.00	5.00	552.00	964.15	373.95	1338.10	1750.55	1843.70	3594.25	39.78	---	39.78
2010-11	548.00	5.00	553.00	964.25	373.95	1338.20	1342.15	2425.25	3767.40	39.78	---	39.78

*(Source : District Statistical Hand Book, Haora, 2010-11)*

The total length of roads maintained by PWD is divided into 4 categories – National Highways, State Highways, District Roads and Village Roads. As per latest available statistics as on 2008-09, out of the total length of 548 km. of surfaced road, 63 km. come under National Highways, 13 km. come under State Highways, 282 km. under District Roads and 190 km. under Village Roads.

**Length of different classes of Roads Maintained by P.W.D. in the District of Haora**

<i>(Kilometre)</i>					
Year	National Highways	State Highways	District Roads	Village Roads	Total
(1)	(2)	(3)	(4)	(5)	(6)
2006-07	63.00	13.00	279.00	187.00	542.00
2007-08	63.00	13.00	281.00	189.00	546.00
2008-09	63.00	13.00	282.00	190.00	548.00

*(Source : District Statistical Hand Book, Haora, 2010-11)*

The roads maintained by the Municipalities and Municipal Corporations together are 927.3 km. and when sub-divided, surfaced stands for 871.5 km. and un-surfaced for 55.8 km.

**Length of Roads maintained by Municipalities & Municipal Corporation in the District of Haora**

<i>(Kilometres)</i>			
Year	Surfaced	Un-surfaced	Total
(1)	(2)	(3)	(4)
2006-07	714.71	178.90	893.61
2007-08	838.41	67.51	905.92
2008-09	738.20	193.62	931.82
2009-10	866.15	60.80	926.95
2010-11	871.50	55.80	927.30
Municipality & Municipal Corporation		Year : 2010-11	
Howrah	282.00	28.00	310.00
Bally	306.20	17.62	323.82
Uluberia	283.30	10.18	293.48

*(Source : District Statistical Hand Book, Haora, 2010-11)*

During 2011 a total of 257,957 registered motor vehicles are plying on the roads of the district out of them 14,630 are the goods vehicles. Motor cars and jeeps together stands for 16,633 motor cycles and scooters together stands for 221,655, taxis and contract carriages together stands for 1,014, 919 are the auto rickshaws, 876 mini buses, 2,215 state carriages, 15 are tractors and trailers. It may be seen from the below mentioned Table that there is a clear shift of upward utilisation of vehicles of all kind during the decade.

**Number of Registered Motor Vehicles in the District of Haora**

*(in numbers)*

Year <i>(as on 31st March)</i>	Goods Vehicles	Motor car & Jeep	Motor cycle & Scooter	Taxi & Contract Carriage	Auto Rickshaw	Mini Bus	Stage Carriage	Tractor & Trailer	Others	Total
(1)	(2)	(3)	(4)	(5)	(6)	(7)	(8)	(9)	(10)	(11)
2007	20684	15558	149244	927	1540	1703	2342	992	1495	194485
2008	21743	16530	168968	1413	2022	1924	2379	1010	1558	217547
2009	22509	17456	186580	1499	2457	2002	2733	1016	1686	237938
2010	13248	14522	193977	963	616	841	2059	12	---	226238
2011	14630	16633	221655	1014	919	876	2215	15	---	257957

*(Source : District Statistical Hand Book, Haora, 2010-11)*

While concluding it should be added that the feature of this district is endowed with the famous Howrah Railway Terminus commonly known as Howrah Station. It is the oldest and largest railway station of India with more than 20 platforms. There is predominant pressure of passengers who avail both suburban and express trains throughout the whole day. Handling of bulk mails also take place here. This terminal

station of Eastern Railways and South Eastern Railways provides direct rail-link to most important places all over the country.

The main and important rivers flowing along the district namely the Hooghly, the Damodar and the Rupnarayan along with the creeks which are the Bally *Khal*, the Sankrail *Khal*, the Kalsapa *Khal*, the Mithakundu *Khal*, the Pukuria *Khal*, the Banspati *Khal*, the Madaria *Khal* and the Gaighata-Bakshi *Khal* still continue to work as navigable waterways though to a lesser extent. Ferry service is operational across river Hooghly to different parts of Kolkata, districts North and South Twenty Four Parganas on the opposite bank and district Hugli to the North in the same side of the river.

**(xiii) Electricity and Power :** West Bengal State Electricity Board (WBSEB) is entrusted to supply power to rest of the State except Kolkata Urban Agglomeration. There is no hydro-electric or thermal power station in the district. The source of all power consumed here is obtained from the generating station of the Calcutta Electric Supply Corporation Ltd., situated in the North Twenty Four Parganas district and also from the Damodar Valley Corporation (DVC) System.

The consumption of electricity in Haora district is gradually increasing over the last five years. As can be revealed from the following tables, the overall consumption has increased from 3,96,891 of 2006-07 to 5,79,962 in 2010-11. In the year 2010-11 a total of 4,00,696 (in 1000 KWH) (69.09 per cent) units of electricity was consumed in domestic sector, 96,872 (16.70 per cent) in industrial sector and 73,043 (12.59 per cent) in commercial sector.

#### Consumption of Electricity by Different Sectors in Haora District

(Thousand K.W.H.)

Year	Domestic	Commer- cial	Indust- rial	Public lighting	Agri- cultural irrigation & dewatering	Public Water Works & Sewerage Pump	Railway Traction & Non- Traction	Miscella- neous	Total
(1)	(2)	(3)	(4)	(5)	(6)	(7)	(8)	(9)	(10)
2006-07	260651	37383	88081	1850	3250	3428	---	2248	396891
2007-08	287306	53130	93148	1351	2799	4086	---	2597	444417
2008-09	205785	40388	89263	1032	3454	2791	---	1252	343965
2009-10	390325	69388	95386	1096	3762	3070	---	1297	564324
2010-11	400696	73043	96872	1104	4130	3181	---	936	579962

(Source : District Statistical Hand Book, Haora, 2010-11)

#### Percentage Consumption of Electricity by different sectors in Haora District

Year	Domestic	Commer- cial	Indust- rial	Public lighting	Agri- cultural irrigation & dewatering	Public Water Works & Sewerage Pump	Railway Traction & Non- Traction	Miscella- neous	Total
(1)	(2)	(3)	(4)	(5)	(6)	(7)	(8)	(9)	(10)
2006-07	65.67	9.42	22.19	0.47	0.82	0.86	---	0.57	100.00
2007-08	64.65	11.95	20.96	0.30	0.63	0.92	---	0.58	100.00
2008-09	59.83	11.74	25.95	0.30	1.00	0.81	---	0.36	100.00
2009-10	69.17	12.30	16.90	0.19	0.67	0.54	---	0.23	100.00
2010-11	69.09	12.59	16.70	0.19	0.71	0.55	---	0.16	100.00

(Source : District Statistical Hand Book, Haora, 2010-11)

**Gram Panchayat :** West Bengal is pioneer in implementation of the Panchayat System. It stands as a role model throughout the country. Since 1978 the Panchyat System has been fully functional in West Bengal. It is a three tier system comprising of the Zilla Parishad at the district level; the Panchayat Samities (PS) at the C.D. Block level and the Gram Panchayat (GP) at the village level which is the loWest level and consists of elected

members through adult franchisees from the respective villages. It has been performing a vital role as the self-government institution from village to district level having regular elections. These self-governing institutions now take vital roles in the development, planning and implementation from the villages to the district level.

Though there are few shortcomings, the Panchayat System has changed the village economy, social and political system in West Bengal. Due to land reforms and other village development programmes, the productions of agriculture have also increased significantly. The implementation of Panchayatraj System has resulted in huge changes in the society. It brought economic stability, political awareness and social up-liftmen.

The district has 14 Panchayat Samities with 157 Gram Panchayats consisting of 650 villages.



---

## **Census and Non-Census Concepts & Definitions**

---



## Census Concepts and Definitions

**Building** : A 'Building' is generally a single structure on the ground. Usually a structure will have four walls and a roof. Sometimes it is made up of more than one component unit which are used or likely to be used as dwellings (residences) or establishments such as shops, business houses, offices, factories, workshops, work sheds, Schools, places of entertainment, places of worship, go-downs, stores etc. It is also possible that building which have component units may be used for a combination of purposes such as shop-cum-residence, workshop-cum-residence, office-cum-residence etc. But in some areas the very nature of construction of houses is such that there may not be any wall. Such is the case of conical structures where entrance is also provided but they may not have any walls. Therefore, such of the conical structures are also treated as separate buildings.

**Pucca Houses** : Houses, the walls and roof of which are made of permanent materials. The material of walls can be any one from the following, namely, Stones (duly packed with lime or cement mortar), G.I/metal/asbestos sheets, Burnt bricks, Cement bricks, Concrete. Roof may be made of from any one of the following materials, namely, Machine-made tiles, Cement tiles, Burnt bricks, Cement bricks, Stone, Slate, G.I/Metal/Asbestos sheets, Concrete. Such houses are treated as Pucca house.

**Kutch Houses** : Houses in which both walls and roof are made of materials, which have to be replaced frequently. Walls may be made from any one of the following temporary materials, namely, grass, un-burnt bricks, bamboos, mud, grass, reeds, thatch, plastic/polythene, loosed packed stone, etc. Such houses are treated as Kutch house.

**Dwelling Room** : A room is treated as a dwelling room if it has walls with a doorway and a roof and should be wide and long enough for a person to sleep in, i.e. it should have a length of not less than 2 meters and a breadth of at least 1.5 meters and a height of 2 meters. A dwelling room would include living room, bedroom, dining room, drawing room, study room, servant's room and other habitable rooms. Kitchen, bathroom, latrine, store room, passageway and verandah which are not normally usable for living are not considered as dwelling rooms. A room, used for multipurpose such as sleeping, sitting, dining, storing, cooking, etc., is regarded as a dwelling room. In a situation where a Census house is used as a shop or office, etc., and the household also stays in it then the room is not considered as a dwelling room. But if a garage or servant quarter is used by a servant and if she/ he also lives in it as a separate household then this has been considered as a dwelling room available to the servant's household. Tent or conical shaped hut if used for living by any household is also considered as dwelling room. A dwelling room, which is shared by more than one household, has not been counted for any of them. If two households have a dwelling room each but in addition also share a common dwelling room, then the common room has not been counted for either of the households.

**Census House** : A 'Census House' is a building or part of a building used or recognized as a separate unit because of having a separate main entrance from the road or common courtyard or staircase, etc. It may be occupied or vacant. It may be used for residential or non-residential purpose or both. If a building has a number of Flats or Blocks/Wings, which are independent of one another having separate entrances of their own from the road or a common staircase or a common courtyard leading to a main gate, these are considered as a separate Census house.

**Village** : The basic unit for rural areas is the revenue village, which has definite surveyed boundaries. The revenue village may comprise of one or more hamlets but the entire village is treated as one unit for presentation of data. In un-surveyed areas, like villages within forest areas, each habitation area with locally recognized boundaries is treated as one village.

**Rural-Urban area** : The data in the Census are presented separately for rural and urban areas. The unit of classification in this regard is 'town' for urban areas and 'village' for

rural areas. The urban area comprises two types of towns viz. Statutory towns and Census towns. In the Census of India 2011, the definition of urban area adopted is as follows :

(a) Statutory Towns : All places with a municipality, corporation, cantonment board or notified town area committee etc. are known as statutory towns.

(b) Census Towns : All other places satisfying the following three criteria simultaneously are treated as Census Towns.

i) A minimum population of 5,000;

ii) At least 75 per cent of male working population engaged in non-agricultural pursuits;  
and

iii) A density of population of at least 400 per sq. km. (1,000 per sq. mile)

For identification of places which would qualify to be classified as 'urban' all villages, which, as per the 2001 Census had a population of 4,000 and above, a population density of 400 persons per sq. km. and having at least 75 per cent of male working population engaged in non-agricultural activity were considered. To work out the proportion of male working population referred to above against b) (ii), the data relating to main workers were taken into account. In addition the above stated towns, urban areas also constitutes of OGs which are the parts of UAs.

**Urban Agglomeration** : An Urban Agglomeration is a continuous urban spread constituting a town and its adjoining urban outgrowths (OGs) or two or more physically contiguous towns together with or without urban outgrowths of such towns. In some cases, railway colonies, university campuses, port areas, military camps etc. may come up near a statutory town outside its statutory limits but within the revenue limits of a village or villages contiguous to the town. Each such individual area by itself may not satisfy the minimum population limit to qualify it to be treated as an independent urban unit but may qualify to be clubbed with the exiting town as their continuous urban spread (i.e. an Out Growth). Each such town together with its outgrowth (s) is treated as an integrated urban area and is designated as an 'Urban Agglomeration'. For the purpose of delineation of Urban Agglomerations during Census of India 2011, following criteria has been adopted:

(a) The core town or at least one of the constituent towns of an urban agglomeration should necessarily be a statutory town; and

(b) The total population of an Urban Agglomeration (i.e. all the constituents put together) should not be less than 20,000 as per the 2001 Census. In varying local conditions, there were similar other combinations which have been treated as urban agglomerations satisfying the basic condition of contiguity.

**Out Growth (OG)** : The outgrowth is a viable unit such as a village or a hamlet or an enumeration block and clearly identifiable in terms of its boundaries and location. While determining the outgrowth of a town, it has been ensured that it possesses the urban features in terms of infrastructure and amenities such as pucca roads, electricity, taps, drainage system for disposal of waste water etc. educational institutions, post offices, medical facilities, banks etc. and physically contiguous with the core town of the UA.

**City** : Towns with population of 100,000 and above are called cities.

**Household** : A 'household' is usually a group of persons who normally live together and take their meals from a common kitchen unless the exigencies of work prevent any of them from doing so. Persons in a household may be related or unrelated or a mix of both. However, if a group of unrelated persons live in a Census house but do not take their meals from the common kitchen, then they are not constituent of a common household. Each such person was to be treated as a separate household. The important link in finding out whether it was a household or not was a common kitchen/common cooking.

There may be one member households, two member households or multi-member households.

**Institutional Household :** A group of unrelated persons who live in an institution and take their meals from a common kitchen is called an Institutional Household. Examples of Institutional Households are boarding houses, messes, hostels, hotels, rescue homes, observation homes, beggar's homes, jails, ashrams, old age homes, children homes, orphanages, etc. To make the definition more clearly perceptible to the enumerators at the Census 2011, it was specifically mentioned that this category or households would cover only those households where a group of unrelated persons live in an institution and share a common kitchen.

**Houseless Household :** Households who do not live in buildings or Census houses but live in the open or roadside, pavements, in hume pipes, under flyovers and staircases, or in the open in places of worship, *mandaps*, railway platforms, etc., are treated as Houseless Households.

### **Scheduled Castes and Scheduled Tribes :**

The list of Scheduled Castes and Scheduled Tribes applicable for West Bengal is given hereunder :

#### **: List of Scheduled Castes (Census 2011) :**

- |  |                           |
|--|---------------------------|
| 1 Bagdi, Duley   | 2 Bahelia                 |
| 3 Baiti  | 4 Bantar                  |
| 5 Bauri  | 6 Beldar                  |
| 7 Bhogta   | 8 Bhuimali                |
| 9 Bhuiya   | 10 Bind                   |
| 11 Chamar, Charmakar, Mochi, Muchi, Rabidas, Ruidas, Rishi           |                           |
| 12 Chaupal   | 13 Dabgar                 |
| 14 Damai (Nepali)  | 15 Dhoba, Dhobi           |
| 16 Doai  | 17 Dom, Dhangad           |
| 18 Dosadh, Dusadh, Dhari, Dharhi                                     | 19 Ghasi                  |
| 20 Gonrhi  | 21 Halalkhor              |
| 22 Hari, Mehtar, Mehtor, Bhangi, Balmiki                             | 23 Jalia Kaibartta        |
| 24 Jhalo-Malo, Malo  | 25 Kadar                  |
| 26 Kami (Nepali)   | 27 Kandra                 |
| 28 Kanjar  | 29 Kaora                  |
| 30 Karenga, Koranga  | 31 Kaur                   |
| 32 Keot, Keyot   | 33 Khaira                 |
| 34 Khatik  | 35 Koch                   |
| 36 Konai   | 37 Konwar                 |
| 38 Kotal   | 39 Kurariar               |
| 40 Lalbegi   | 41 Lohar                  |
| 42 Mahar   | 43 Mal                    |
| 44 Mallah  | 45 Musahar                |
| 46 Namasudra   | 47 Nat                    |
| 48 Nuniya  | 49 Paliya                 |
| 50 Pan, Sawasi   | 51 Pasi                   |
| 52 Patni   | 53 Pod, Poundra           |
| 54 Rajbanshi   | 55 Rajwar                 |
| 56 Sarki (Nepali)  | 57 Sunri (excluding Saha) |
| 58 Tiyar   | 59 Turi                   |
| 60 Chain (in Malda, Murshidabad, Nadia & Dakshin Dinajpur districts) |                           |

**: List of Scheduled Tribes (Census 2011) :**

1	Asur	2	Baiga
3	Bedia, Bediya	4	Bhumij
5	Bhutia, Sherpa, Toto, Dukpa, Kagatay, Tibetan, Yolmo		
6	Birhor	7	Birjia
8	Chakma	9	Chero
10	Chik Baraik	11	Garo
12	Gond	13	Gorait
14	Hajang	15	Ho
16	Karmali	17	Kharwar
18	Khond	19	Kisan
20	Kora	21	Korwa
22	Lepcha	23	Lodha, Kheria, Kharia
24	Lohara, Lohra, Lohar	25	Magh
26	Mahali	27	Mahli
28	Mal Pahariya	29	Mech
30	Mru	31	Munda
32	Nagesia	33	Oraon
34	Parhaiya	35	Rabha
36	Santal	37	Sauria Paharia
38	Savar	39	Limbu (Subba)
40	Tamang		

**Language and Mother Tongue :** As per the Census concept, each language is a group of mother tongues. The Census questionnaire collects information on the mother tongue of each person. Mother tongue is the language spoken in childhood by the person's mother to the person. If the mother died in infancy, the language mainly spoken in the person's home in childhood will be the mother tongue. In the case of infants and deaf mutes, the language usually spoken by the mother is considered as mother tongue. It is not necessary that the language spoken as mother tongue should have a script. The mother tongues returned by the respondents in Census are classified and grouped under appropriate languages according to their linguistic characteristics.

**Literate :** A person aged 7 years and above who can both read and write with understanding in any language is taken as literate. A person who can only read but cannot write is not literate. It is not necessary that to be considered as literate, a person should have received any formal education or passed any minimum educational standard. Literacy could have been achieved through adult literacy classes or through any non-formal educational system. People who are blind and can read in Braille are treated as literates.

**Literacy Rate :** Literacy rate of the population is defined as the percentage of literates in the age-group seven years and above. For different age-groups the percentage of literates in that age-group gives the literacy rate.

**Educational level :** The highest level of education a person has completed.

**Work :** Work is defined as participation in any economically productive activity with or without compensation, wages or profit. Such participation may be physical and/or mental in nature. Work involves not only actual work but also includes effective supervision and direction of work. It even includes part time help or unpaid work on farm, family enterprise or in any other economic activity. All persons engaged in 'work' as defined above are workers. The main point to note is that the activity should be economically productive. Reference period for determining a person as worker and non-worker is one year preceding the date of enumeration.

**Main Worker** : A person who has worked for major part of the reference period (i.e. six months or more during the last one year preceding the date of enumeration) in any economically productive activity is termed as 'main worker'.

**Marginal Worker** : A person who worked for 3 months or less but less than six months of the reference period (i.e. in the last one year preceding the date of enumeration) in any economic activity is termed as 'marginal worker'.

**Non-Worker** : A person who has not worked at all in any economically productive activity during the reference period (i.e. last one year preceding the date of enumeration) is termed as 'non-worker'.

**Cultivator** : For purposes of the Census, a person is classified as cultivator if he or she is engaged in cultivation of land owned or from government or from private persons or institutions for payment in money, kind or share. Cultivation also includes effective supervision or direction in cultivation. Cultivation involves ploughing, sowing, harvesting and production of cereals and millet crops such as wheat, paddy, *jowar*, *bajra*, *ragi*, etc., and other crops such as sugarcane, tobacco, ground-nuts, tapioca, etc., and pulses, raw jute and kindred fiber crop, cotton, cinchona and other medicinal plants, fruit growing, vegetable growing or keeping orchards or groves, etc. Cultivation does not include the plantation crops like – tea, coffee, rubber, coconut and betel nuts (*areca*). The workers engaged in Plantation crops are recorded under "other workers".

**Agricultural Labourer** : A person who works on another person's land for wages in cash or kind or share is regarded as an agricultural labourer. She/he has no risk in the cultivation, but merely works on another person's land for wages. An agricultural labourer has no right of lease or contract on land on which she/he works.

**Household Industry Worker** : Household industry is defined as an industry conducted by one or more members of the household at home or within the village in rural areas and only within the precincts of the house where the household lives in urban areas. The larger proportion of workers in household industry should consist of members of the household. The industry should not be run on the scale of a registered factory which would qualify or has to be registered under the Indian Factories Act and should be engaged in manufacturing, processing, servicing and repairs of goods. The activity relate to production, processing, servicing, repairing or making and selling of goods. It does not include professions such as a pleader, Doctor, Musician, Dancer, Waterman, Astrologer, Dhobi, Barber, etc. or merely trade or business, even if such professions, trade or services are run at home by members of the household.

**Other Worker** : A person, who has been engaged in some economic activity during the last year of reference period but not as a cultivator or agricultural labourer or worker in Household Industry. The type of workers that come under this category include all government servants, municipal employees, teachers, factory workers, plantation workers, those engaged in trade, commerce, business, transport, banking, mining, construction, political or social work, priests, entertainment artists, etc. In fact, all those workers other than cultivators or agricultural labourers or household industry workers are 'Other Workers'.

**Work Participation Rate** : Percentage of Workers (Main+Marginal) to total population.

**Population Density** : Population density is the number of persons inhabited per square kilometer of the area.

**Age** : Age is measured in terms of the completed number of years.

**Sex Ratio** : Number of females per 1,000 males in a population.

## **Non-Census Concepts and Definitions**

**Civic status of urban units :** Civic Status of a town/city is determined on the basis of Civic Administrative Authority of the town e.g., Municipal Corporation/Corporation, Municipal Committee/Municipal council, Municipality etc.

**Size class of U.A./town :** Size-class of U.A./Town is based on the population size of the U.A./City/Town.

U.A.s/Towns with 100,000 and above population is classified as Class I U.A.s/Towns. Towns with 50,000 to 99,999 population are classified as Class II towns, 20,000 to 49,999 population are Class III towns, population with 10,000 to 19,999 are Class IV towns, population with 5,000 and 9,999 are Class V towns and towns with less than 5,000 population are Class VI towns.

**Slum area :** The Slum Areas (Improvement and Clearance) Act, 1956, which was enacted by the Central Government defined slums as (a) Areas where buildings are in any respect unfit for human habitation; or (b) are by reasons of dilapidation, overcrowding, faulty arrangement and design of such buildings, narrowness or faulty arrangement of streets, lack of ventilation, light or sanitation facilities, or any combination of these factors, are detrimental to safety, health or morals.

**Mega City :** The concept of 'Mega City' is a recent phenomenon in the Urban Sociology and is defined in term of metropolitan city in the form of large size, problem of management of civic amenities and capacity to absorb the relatively high growth of population. Indian Census in 1991 treated the population size of 5 million and above as the cutoff point to identify a place as the Mega City. Whereas, for the purpose of inclusion in Centrally Sponsored Scheme for Infrastructure Development in Mega Cities the Ministry of Urban Affairs and employment, Department of Urban Development adopted the criteria of 4 million and above population as per 1991 Census for Mega Cities. In 2001 Census, cities with 10 million and above population have been treated as Mega Cities and the same criteria of population have been adopted in 2011 Census.

### **Concepts used in VD and TD of DCHB :**

**1. Educational Amenities :** The type of different educational facilities available in the village is given in numbers. Both Government and private educational facilities/institutions are considered for this-purpose. If there are composite schools like Middle schools with Primary classes, or Secondary schools with middle classes, these are included in the number of Primary and Middle schools respectively. For example, if in a village there are two Primary schools and one Middle school with primary classes, the number of Primary schools in the village are given as three and that of Middle school as one even though there may be only three educational institutions. So also in case of Secondary schools. For better understanding, the distinctiveness of different types of schools is depicted hereunder :

**1.1 Pre-primary (PP) :** Now-a-days, the children are sent to schools at a very early stage. Lot of pre-primary schools, private schools in particular, has come up in villages and towns. These may or may not be recognized by the competent authorities. Even many Secondary schools have classes starting from preprimary level. Pre-primary classes include Nursery, K.G., Pre-basic, Play school, etc.

**1.2 Primary School (P) :** Schools providing education from Standard 1 and upward up to and inclusive of Standard V are classified as Primary Schools.

**1.3 Middle School (M) :** Schools providing education from Standard VI and upward up to and inclusive of Standard VIII are classified as Middle Schools. A School with Class 1 to VIII is treated as two units, i.e. one Primary School and one Middle School.

**1.4 Secondary School (S) :** Schools providing education from Standard IX and upwards up to and inclusive of Standard X are classified as Secondary Schools. A composite school



with 1 to X standard is treated as three separate units and counted separately under the categories of Primary School, Middle School and Secondary School.

**1.5 Senior Secondary School (SS) :** Schools and colleges that provide education for Standards XI and XII and first and second year of the Pre-University Course fall under this category. There are Senior Secondary Schools with Standard I and upwards up to Standard XII.

### **1.6. Degree College :**

**(i) Arts/Science/Commerce :** These are all educational institutions that provide post-PUC level education leading to University degree/diploma in any subject or combination of subjects and also post-graduate levels of education. The college offering courses in Arts, Science or Commerce either separately or in combination are covered under this category.

**(ii) Engineering College (E) :** It is a graduate/post-graduate degree college providing Bachelor of Engineering (BE) or Bachelor of Technology (B. Tech.) or post-graduate engineering degrees like M. Tech.

**(iii) Medical Colleges :** These are graduate/post-graduate degree colleges providing MBBS or equivalent degree in alternative medicine like Ayurveda, Unani, Homeopathy etc. or post-graduate medical degrees like M.D or equivalent in the above branches of medicine.

**1.7. Management College/Institute (MI) :** It offers courses like Diploma in Management, Post-Graduate Diploma in Management, Masters of Business Administration (MBA) and specializations in different disciplines of Management like Marketing, Human Resources Development (HRD) etc.

**1.8. Polytechnic (Pt) :** An Institution providing certificate/diploma (not equivalent to degree) in any technical subject like engineering, vocational courses like embroidery, fashion designing etc. It may be Government or Private.

**1.9. Vocational School/ITI :** It is a vocational training institute imparting trainings in specific fields acquiring necessary skill, which will make the trainees employable or create them opportunities of self-employment. Trainings offered by Industrial Training Institutes (ITI) fall under this category.

**1.10. Non-formal Education/Training Centre (NFTC) :** Non-vocational education centers, established by the Central and State Governments provide educational facilities to the interested persons irrespective of educational qualification, and age. These education centers are open to all.

**1.11. Special School for Disabled :** There are Government and Government recognized institutions/organizations engaged for providing education to different groups of disabled persons.

## **2. Medical Facilities :**

**2.1 Hospital-Allopathic and Hospital-Alternative medicine :** A hospital is an Institution, where sick or injured are given medical or surgical care. Bed strength differs from hospital to hospital ranging from 31 to 500 depending upon whether these are sub-district, sub-divisional or district hospitals. If there are hospitals providing facilities under different systems of medicines such as, Allopathy, Ayurveda, Unani and Homeopathy etc. these details are given separately.

**(a) Allopathy :** The system of medical practice, which treats disease by the use of remedies which produce effects different from those produced by the disease under treatment.

**(b) Ayurveda :** Ayurveda means 'Science of life'. The philosophy of Ayurveda is based on the theory of *Pancha Mahabhootas* (Five elements) of which all the objects and living bodies are composed of. The combinations of these five elements are represented in the

form of Tridosha : Vata, Pitta and Kapha. These three 'doshas' are physiological entities of living beings. Ayurveda developed into eight distinct specialities, i.e., Internal Medicine, Pediatrics, Psychiatry, Eye and ENT, Surgery, Toxicology, Geriatrics and Science of virility. Two types of treatments, Preventive and Curative, are given in Ayurveda.

**(c) Unani** : Treatment of Unani consists of three components, namely, preventive, promotive and curative. Unani system of medicine has been found to be efficacious in conditions like Rheumatic Arthritis. Jaundice, Filariasis, Eczema, Sinusitis and Bronchial Asthma. For the prevention of the disease and promotion of health, the Unani System emphasizes six essentials: pure air, food and water, physical movement and rest, psychic movement and rest, sleep and wakefulness and retention of useful materials and evacuation of waste materials from the body.

**(d) Homoeopathy** : Treatment in Homoeopathy, which is holistic in nature, focuses on an individual's response to a specific environment. Homoeopathic medicines are prepared mainly from natural substances such as plant products, minerals and animal sources. Homoeopathic medicines do not have any toxic, poisonous or side effects. Homoeopathic treatment is economical as well and has a very broad public acceptance.

**2.2 Community Health Centre (CHC)** : Community Health Centres are designed to provide referral health care for cases from PHC and those in need of specialist health care approaching the CHC directly. 4 PHCs are included under each CHC thus catering approximately 80,000 populations in tribal/hilly areas and 1,20,000 populations for plain areas. CHC is a 30 bedded hospital providing specialist care in Medicine, Obstetrics and Gynaecology, Surgery and Paediatrics.

**2.3 Primary Health Centre (PHC)** : A Primary Health Centre is the first contact point between a village community and the Government medical officer. A PHC covers a population of 20,000 in hilly, tribal or difficult areas and 30,000 populations in plain areas with 4-6 indoor/observation beds. It acts as a referral unit for 6 sub-centres. It has a medical officer and para medical staff.

**2.4 Primary Health Sub-Centre (PHS)** : A Primary Health Sub-centre is the first contact point between the primary health care system and the community. As per the population norms, one PHS is established for every 5,000 population in plain areas and 3,000 populations in hilly/tribal/desert areas. Each PHS has a sanctioned strength of one male and one female health worker.

**2.5 Maternity and Child Welfare Centre (MCW)** : It provides pre-natal and post-natal services for both mother and child. The services include regular check-up of pregnant women, giving folic tablets, counseling, delivery, immunization of children with check-up etc.

**2.6 TB Clinic (TBC)** : The diagnosis and treatment of TB are functions of the general health services and hence it is a part and parcel of Primary Health Care. Specialized units such as the District Tuberculosis Centre (DTC) act as referral centres. TB clinics are established by the Government of India under the National Tuberculosis Control Programme and implemented through a network of DTC. The DTC is the nodal point for TB control activities in the district and it also functions as a specialized referral centre. The functions of sub-district level Tuberculosis Unit (TU) are implementation, monitoring and supervision of TB control activities in its designated geographical areas.

**2.7 Health Centre** : Clinic where medicine and medical supplies are dispensed. It has no in-patient facility. A clinic (or an outpatient clinic) is a small private or public health facility that is devoted to the care of outpatients, often in a community, in contrast to larger hospitals, which also treat inpatients.

**2.8 Dispensary** : Place where patients are treated and medicines provided but with no in-patient facility. Immunizations, MCH Services and sometimes pathological tests are carried out here. It may be of allopathic or any alternative medicine.

**2.9 Veterinary Hospital :** Mostly run by the State Government or local body for treatment and preventive measures against diseases of domestic animals like cows, buffaloes etc. in rural areas.

**2.10 Mobile Health Clinic :** These are Mobile vans well equipped with a range of health services to villages located far away from the CHCs, PHCs or any public health sources. The vans visit villages on designated days to deliver the health care services. The services generally offered are OPD, ante-natal and post-natal, B.P. examination, X-ray, ECG, Immunization, First Aid etc.

**2.11 Family Welfare Centre :** Check-up and counseling is provided to the pregnant and married women regarding small family norm and devices for having a small family. Temporary and permanent contraceptive devices are provided here.

**2.12 Nursing Home :** A nursing home is a long-term care facility licensed by the state that offers 24-hour room and board and health care services including basic and skilled nursing care, rehabilitation and a full range of other therapies., treatments and programs to old and sick people. The difference between a hospital and a nursing home is that a nursing home gives importance to convalescence from a disease while a hospital gives medical treatment for the disease.

**2.13 Medicine Shop :** A shop which sells drugs and medicines of any system of medicine viz. allopathic, homeopathic, ayurvedic or unani medicines, is considered as a medicine shop. Sometimes some shops and Paan shops also keep ordinary medicines, like Crocin, Burnol etc. These shops are not taken as medicine shops.

**3. Drinking water :** The following are the main source of drinking water facility(ies) available in the village.

**3.1 Tap Water-treated :** This source of drinking water refers to a source of drinking water which is provided to the villagers through pipes within their premises or to the villagers through common taps (public taps/community water points) by the Government departments, local bodies, panchayats, public or private estate agencies, etc. after treatment. Such a source is treated as 'Tap water from treated source'.

**3.2 Tap Water-un-treated :** If the villagers are drawing drinking water through pipes either directly from a well or bore well or after pumping the well or tube well water, or the water is supplied through pipes to the households of the village or through public taps without treatment. Such a source is treated as 'Tap water from un-treated source'.

**3.3 Covered Well (CW) :** A well that is (1) covered on sides from run-off water (i.e. excess water from rain, snowmelt or other sources flows over the land) through a wall lining or casting that is raised above ground level on a platform that diverts spilled water away from the well and (2) covered so that bird droppings and animals cannot fall down the hole. It is considered as covered well.

**3.4 Un-covered Well (UW) :** A well which is (1) un-covered on sides from runoff water, (2) un-covered from bird droppings and animals; or (3) both.

**3.5 Hand Pump (HP) :** Hand pump means where ground water is taken out manually by operating a hand pump.

**3.6 Tube Well/Borehole (TW) :** Tube well denotes the ground water source from where ground water is taken out through electrical or diesel pump. Spring, River/Canal, Tank/Pond/Lark are self-explanatory.

**4. Community Toilet Complex :** Community Toilet may be constructed and maintained by Gram Panchayats or Private NGOs like Sulabh Sauchalaya or likes.

**5. Rural Sanitary Mart or Sanitary Hardware Outlet (RSM) :** It is an outlet dealing with the materials, hardware and designs required for the construction of not only sanitary latrines but other sanitary facilities such as compost pit, washing platform and other

sanitation and hygiene accessories required for individuals, households and the environment in the rural areas.

**6. Community bio-gas or recycle of waste for productive use :** Many of the solid wastes having economic values but put for disposal can be recycled for reuse. For example, food, cow dung, leaves, vegetable, paper, wood, plastics, old cloth etc. However, some of the wastes are not recyclable. These are carbon paper, thermo coal etc. When recyclable solid wastes are subjected to decomposition, bio-gas could be produced under favourable conditions. These systems of recycling may be there at the village level organized by Gram Panchayats with technical support from Governments or non-government organizations.

## **7. Communication and Transport Facilities :**

**7.1 Post Office (PO) :** Self-explanatory.

**7.2 Sub-Post Office (SPO) :** Sub-post office includes Extra Departmental Post Offices and those providing franchise postal services and also part time services in lieu of some honorarium. The limited postal services include sale of stamps, receipt of letters and money orders and also distribution of letters.

**7.3 Post & Telegraph Office (PTO) :** Telegraph office is set up by the Government to enable people to send or receive telegrams. If the phonogram facility is available (though the Telegraph office may not be equipped with Morse Code Transmitters), the village is considered to be having telegraph facility.

**7.4 Telephones (landlines) :** If the village is having the Public Call Office (PCO) either run by the Post Office or by individuals or by a private shop, then the village is considered to be having telephone facility.

**7.5 Public Call Office (PCO)/Mobile PCO :** Self-explanatory.

**7.6 Mobile Phone Coverage :** Mobile phones are now very common particularly in urban areas. Some villages by virtue of being in close proximity to the urban areas also enjoy the benefits of the mobile phone services. Even if a few villagers avail the services of mobile phones, then the village is considered to be having access to mobile phone.

**7.7 Internet Cafes/Common Service Centres (CSC) :** If the village is having the facility of Cyber Cafes or shops owned by private individuals providing the facility of surfing of the internet, then the village is considered to be having access to internet/cyber cafe facility. Government of India formulated the scheme of CSC with the vision of providing all government services in an integrated manner at the door step of the citizen at an affordable cost even in the remotest corners of the country through a combination of it based as well as non-IT based services.

**7.8 National Highway (NH) :** These are main highways running through the length and breadth of the country. Each NH is numbered like NH-1, NH-2 for easy identification.

**7.9 State Highway (SH) :** These are roads of a state linking district headquarters and important cities within a State and connecting them with NHs or Highways of the neighboring States.

**7.10 Major District Roads (MDR) :** These are important roads within a district, serving areas of production and markets and connecting these with each other or with the main Highways.

**7.11 Other District Roads (ODR) :** These are roads serving rural areas of production and providing them with outlet to market centres, taluka headquarters, block development headquarters or other main roads.

**7.12 Village Road :** The approach to village refers to the state of road etc. leading to the village. This is to see whether the village is approachable both in fair and foul weather, and whether it is inaccessible only for some time in the year.

**7.13. Black-Topped (Pucca) Road (BTR) :** A road provided with a bituminous surfacing.

**7.14 Gravel (Kuchha) Road (GR) :** A road constructed using well compacted crushed rock or gravel material (coarse sand, small stones), which is fairly resilient and does not become slippery when wet.

**7.15 Water Bound Macadam (WBM) :** This is the road layer made of crushed or broken mixture of sand and rock fragments mechanically interlocked by rolling and voids filled with screening and binding material with the assistance of water.

**7.16 Foot Path (FP) :** A trodden path for the use by pedestrians and in some cases bicycles. The Foot Paths are not suitable for vehicular traffic except bicycles in some cases. Most of the interior/forest villages are connected by Foot Paths.

**8. Banks and Credit Societies :** Banking facility means a place where a person can operate a bank account.

**8.1 Commercial Bank (CB) :** These may be banks wholly owned by the Government of India. or by Indian or Foreign Companies.

**8.2 Cooperative Banks (Coop. B) :** A co-operative bank is a financial entity which belongs to its members, who are at the same time the owners and the customers of their bank. Cooperative banks are often created by persons belonging to the some local or professional community or sharing a common interest. These banks are registered under the Cooperative Societies Act. The cooperative banks are regulated by RBI and are covered by the Banking Regulations Act, 1949.

**8.3 Agricultural Credit Society (ACS) :** Major objectives of the ACS are to supply agricultural credit to meet the requirements of funds for agricultural production, the distribution of essential consumer commodities, the provision of storage and marketing facilities and for light agricultural implements and machinery.

**8.4 Non-Agricultural Credit Society (NCS) :** These societies include consumer cooperative societies and also credit cooperative societies of certain categories of persons like teachers, health workers etc.

## **9. Miscellaneous Facilities :**

**9.1 Self-help Group (SHG) :** Self-Help Groups are groups of between 10-25 women created by either NGOs or under the SGSY (*Swarnjayanti Gram Swarozgar Yojana*) for the purposes of meeting local credit needs. They are sometimes called *Mahila Mandals* in villages.

**9.2. Public Distribution System (PDS) Shop :** The shops through which some essential commodities are sold by the government at subsidized rates. They may also be known as ration shops and control shops.

**9.3. Mandis/Regular Market :** These are those clusters of shops with or without fixed premises which are open on at least six days a week and opens at least from morning hours to dusk.

**9.4. Weekly Haat :** These are those clusters of shops with or without fixed premises which are open once a week.

**9.5. Agricultural Marketing Society :** It is a common platform to analyse the issues among all the individuals and institutions in the field of agricultural marketing.

**9.6. Nutrition Centre : Integrated Child Development Services (ICDS) :** The Integrated Child Development Services (ICDS) Scheme set up by the Government of India with the objective of providing following package of services to the children under 6 years and pregnant and lactating mothers in villages such as; Immunization, Health Check-up, Referral Services, Pre-school Non-formal Education and Nutrition & Health Education.

**9.7. Anganwadi Centre :** Each centre under the ICDS scheme is run by an Anganwadi Worker. One Anganwadi worker is appointed for specified population of the village. They are basically local women. They are assisted by Anganwadi helper. They provide pre-school non-formal education at the Centre and provide food to the children.

**9.8. Accredited Social Health Activist (ASHA) :** ASHA is a health activist in the community who will create awareness on health and its social determinants and mobilize the community towards local health planning and increased utilization and accountability of the existing health services. She would be a promoter of good health practices. She will also provide a minimum package of curative care as appropriate and feasible for that level and make timely referrals. She will act as a motivator of different types of health related activities. Unlike ANM, she will not be involved in any clinical activities like immunization.

**9.9. Sports Club/Recreation Centre :** Indoor and out-door games are arranged by the Club and activities like wrestling, Judo Karate etc. are also done there.

**9.10. Cinema/Video Hall (CV) :** If regular cinema houses licensed by Government are available, then the town/village is considered to be having the facility of Cinema Hall. Video hall owners screen films in their own or hired premises.

**9.11. Public Library :** Books are kept there which can be accessed by the public on loan basis. These may be sponsored by Government or Local Body or *Panchayat* or any influential person. Free service or nominal charges are made for using the facility.

**9.12. Public Reading Room :** Here the public may read newspapers and magazines. These may be sponsored by Government or Local Body or *Panchayat* or any influential person.

**9.13. Newspaper Supply :** The availability of the Newspaper(s), both in English or vernacular, in the village is considered to having the said facility.

**10. Availability of Electricity/Power :** If power is actually available, whatever may be the form of its use, it is indicated affirmative. If the village is having electricity for domestic purposes and the residents are using the same for domestic use, then it is considered that domestic power supply is available. If the electricity authority has not given domestic supply to the households on their request and people are using unauthorized electricity either by stealthily or misuse the supply meant for agricultural or industrial purposes, then it is not considered as availability of electricity for domestic purposes. However, if the village goes out of power due to temporary technical problems such as, transformer failures, theft of electrical equipment, etc. it is considered that electricity is available. Supply of electricity is considered available even when there is a temporary ban on new domestic connections. Connections to residential houses, bungalows, clubs, hostels and hospitals run on non-commercial basis, charitable, educational and religious institutions are included in the domestic category.

**10.1 Power Supply for domestic use :** This category includes electricity used only for domestic consumption.

**10.2 Power supply for agricultural use :** This category includes all electricity connections given to the farmers for conducting various agricultural activities including irrigation.

**10.3 Power supply for commercial use :** This category includes electricity connections given for workshops, industries etc. or for any commercial purposes.

**10.4 Power supply for all uses :** This category includes electricity connection is available for domestic use, agricultural use, and for any commercial purposes.

**11. Land Use Pattern :** The land use area of the villages is given in hectares. The land use patterns in the Village Directory conform to the pattern of classification of land use as recommended by the Ministry of Agriculture, Government of India. The Ministry has

recommended the maintenance of records of land use pattern under the 9 categories as indicated in the Village Directory.

**12. System of Drainage :** Generally, by drainage system, we mean the network of mains and branches of underground conduits for the conveyance of sewerage to the point of disposal. Sewers that carry only household and industrial wastage are called separate sewers; those that carry storm water from roofs, streets and other surfaces are known as storm water drains, while those carrying both sewage and storm water are called combined sewers. However, in towns, which are not provided with such underground sewerage system, it is mentioned whether it has open drainage system. There may be possibility of the town having both closed as well as open drainage systems.

**13. Type of Latrines :** The data on various types of latrines both public and private together are collected. The three types of latrines considered here are, Pit Latrine, Flush/Pour Flush Latrine and Service Latrine.

**(i) Pit System :** The latrines are attached to the pit that is dug into the ground for the reception of night soil, are reckoned as pit latrine.

**(ii) Flush/pour flush :** A flush latrine uses a cistern or holding tank for flushing water and has a water seal, which is a U-shaped pipe, below the seat or squatting pan that prevents the passage of flies and odours. A pour flush latrine uses a water seal, but unlike a flush latrine, a pour flush latrine uses water poured by hand for flushing (no cistern is used).

**(iii) Service :** Type of latrine from where night soil is removed manually by scavengers. All other types of latrines are covered under "Others" category.

**14. Protected Water Supply - Source and capacity of Storage system :** There are various sources of water supply and its storage system in the town.

**14.1 Service Reservoir :** A service reservoir is a water storage container that holds clean water after it has been treated in a water plant, and before it is piped to the end users. These containers are covered, and are designed to keep the water safe from contamination. Their main purpose is to provide a buffer within the water supply system so that water supplies can be maintained across periods of varying demand.

**14.2 River Infiltration Gallery :** Infiltration Galleries are capable of supplying large quantities of water, and are used where wells are unable to supply water needs, i.e. where an impermeable rock barrier affects well efficiency, or where surface water sources are too shallow for intake screens. Infiltration galleries are one or more horizontal screens placed adjacent to (on-shore), or directly underneath (bed-mounted), a surface water source.

**14.3 Bore Well Pumping System :** A bore well is a well of 6" to 12" in diameter drilled into the earth for retrieving water. The depth of a bore well can vary from 50 feet to 3000 feet. Water is pumped out to surface through electricity/generator.

**14.4 Pressure Tank :** Tank that is used to ensure consistent water pressure and for storage of water. Usually located in basement of house but sometimes (in older settings) located in well pit.

**15. Road Lighting (Points) :** Road lighting means the number of street lights that are maintained in the town.

**16. Home Orphanage :** Orphanage is the name to describe a residential institution devoted to the care of orphans – children whose parents are deceased or otherwise unable to care for them. Parents, and sometimes grandparents, are legally responsible for supporting children, but in the absence of these or other relatives willing to care for the children, they become a ward of the state, and orphanages are a way of providing for their care and housing.

**17. Working Women's Hostel :** These may be recognised or non-recognised by any public authority. The data on number of working women's hostels available in the town are collected with number of seats.

**18. Old Age Home :** There are two types of Old Age Homes in India. One is the "Free" type which cares for the destitute old people who have no one else to care for them. They are given shelter, food, clothing and medical care. The second type is the "Paid" home where care is provided for a fee. Nowadays, such "Retirement" homes have become very popular in India and they are well worth considering.

**19. Stadium :** A stadium is a place, or venue, for (mostly) outdoor sports, concerts or other events, consisting of a field or stage partly or completely surrounded by a structure designed to allow spectators to stand or sit and view the event.

**20. Auditorium/Community Hall :** These are the places where meetings, social functions etc. are organised.



---

**Analysis of Data  
Census Findings**

**and**

**Inset Tables**

**Based on Primary Census Abstract (Tables 1-35)  
Village and Town Directory Data (Tables 36-45)**

---



## Census Findings

### (a) Distribution of Population in Rural and Urban Areas :

The total population of Haora district as per 2011 Census is 48,50,029 of which 1,77,58,85 are from rural areas and 30,74,144 are from urban areas. The population distribution of Haora district for the last six decade has been shown in Table 1 below :

**Table 1 : RURAL AND URBAN POPULATION IN HAORA DISTRICT WITH PERCENTAGE TO TOTAL POPULATION IN BRACKET (1951-2011)**

Sector/Census Year	1951	1961	1971	1981	1991	2001	2011
1	2	3	4	5	6	7	8
<b>Total</b>	<b>1611373</b>	<b>2038477</b>	<b>2417286</b>	<b>2966861</b>	<b>3729644</b>	<b>4273099</b>	<b>4850029</b>
	(100.0)	(100.0)	(100.0)	(100.0)	(100.0)	(100.0)	(100.0)
Rural	1089053	1213385	1403753	1628068	1880530	2121109	1775885
	(67.6)	(59.5)	(58.1)	(54.9)	(50.4)	(49.6)	(36.6)
Urban	522320	825092	1013533	1338793	1849114	2151990	3074144
	(32.4)	(40.5)	(41.9)	(45.1)	(49.6)	(50.4)	(63.4)

It can be observed from the above Table that the total population of the district has been increased continuously from 1951 to 2011. The percentage of rural population has gradually decreasing from 67.6 in 1951 Census to 36.6 in 2011 Census. Alternatively percentage of urban population has regularly increased from 32.4 in 1951 Census to 63.4 in 2011 Census.

### (b) Size-Class and Status of Towns with Population, Growth Rate, Density of Population, Sex Ratio, Work Participation Rate, Literacy Rate, Religion, Availability of University Education in the District :

#### Size-Class and Status of Towns with Population :

As per 2011 Census, there are 3 Statutory Towns in Haora district viz. Haora Municipal Corporation, Bally Municipality and Uluberia (M+OG) and 135 Census Towns. Population size -wise classification of towns as per Census classification is shown in Table 2 below :

**TABLE 2 : POPULATION SIZE CLASS AND STATUS OF TOWNS - 2011**

Sl. No.	Town Name	Size Class	Population		
			Person	Male	Female
1	801740-Haora (M Corp.)	I	1077075	561220	515855
2	801739-Bally (M)	I	293373	156911	136462
3	801741-Uluberia (M + OG)	I	235345	120741	114604
4	332836-Bally (CT)	I	113377	58530	54847
5	332821-Bankra (CT)	II	63957	33079	30878
6	332837-Chakapara (CT)	III	35282	18352	16930
7	332870-Sankrail (CT)	III	29114	14919	14195
8	332822-Nibra (CT)	III	27818	14388	13430
9	332829-Kalara (CT)	III	27210	14102	13108
10	332910-Panchla (CT)	III	26432	13573	12859
11	332874-Sarenga (CT)	III	25200	12798	12402
12	332855-Dhulagari (CT)	III	23740	12304	11436
13	332898-Jujarsaha (CT)	III	21820	11012	10808
14	332868-Podara (CT)	III	21589	11220	10369
15	332859-Dhuilya (CT)	III	20962	10569	10393
16	332873-Manikpur (CT)	IV	19804	10392	9412
17	332867-Panchpara (CT)	IV	19283	9976	9307
18	332812-Domjur (CT)	IV	18433	9040	9393
19	332831-Mahiari (CT)	IV	18223	9209	9014
20	332861-Jhorhat (CT)	IV	16940	8655	8285
21	332696-Amta (CT)	IV	16699	8454	8245
22	332834-Jagadishpur (CT)	IV	16259	8337	7922
23	332908-Ban Harishpur (CT)	IV	16067	8237	7830
24	332820-Salap (CT)	IV	15171	7826	7345
25	332905-Bikihakola (CT)	IV	14540	7517	7023

26	332899-Shuvararah (CT)	IV	14330	7347	6983
27	332877-Raghudebbati (CT)	IV	14165	7215	6950
28	332813-Dakshin Jhapardaha (CT)	IV	13704	6892	6812
29	332773-Patihah (CT)	IV	13573	6906	6667
30	332694-Basantapur (CT)	IV	13183	6791	6392
31	332938-Basudebpur (CT)	IV	13091	6657	6434
32	332943-Khalisani (CT)	IV	12970	6631	6339
33	332937-Tehatta (CT)	IV	12770	6426	6344
34	332895-Deulpur (CT)	IV	12618	6464	6154
35	332944-Brindabanpur (CT)	IV	12583	6415	6168
36	333062-Paschim Bainan (CT)	IV	12405	6326	6079
37	332862-Masila (CT)	IV	12239	6260	5979
38	332826-Kesabpur (CT)	IV	12073	6130	5943
39	332838-Chamrail (CT)	IV	11923	6083	5840
40	332936-Kantaberia (CT)	IV	11507	5882	5625
41	332823-Ankurhati (CT)	IV	11130	5750	5380
42	333068-Bagnan (CT)	IV	10996	5536	5460
43	332903-Beldubi (CT)	IV	10871	5568	5303
44	332857-Argari (CT)	IV	10715	5555	5160
45	332772-Dakshin Santoshpur (CT)	IV	10600	5439	5161
46	332865-Ramchandrapur (CT)	IV	10312	5284	5028
47	332907-Dhunki (CT)	V	9784	5075	4709
48	333069-Khalor (CT)	V	9636	4864	4772
49	332869-Banupur (CT)	V	9626	5210	4416
50	332835-Jaypur Bil (CT)	V	9598	4891	4707
51	332818-Kantlia (CT)	V	9567	4879	4688
52	332824-Bipra Noapara (CT)	V	9408	4743	4665
53	333067-Khadinan (CT)	V	9297	4717	4580
54	332774-Anantabati (CT)	V	9171	4760	4411
55	332911-Sahapur (CT)	V	9022	4675	4347
56	333063-Kalyanpur (CT)	V	8914	4616	4298
57	332900-Mallik Bagan (CT)	V	8869	4568	4301
58	332871-Sankrailjala (CT)	V	8812	4489	4323
59	332817-Makardaha (CT)	V	8713	4428	4285
60	332809-Uttar Jhapardaha (CT)	V	8425	4177	4248
61	333117-Mugkalyan (CT)	V	7961	4060	3901
62	333261-Dihimandalghat (CT)	V	7910	4081	3829
63	333112-Naupala (CT)	V	7856	4035	3821
64	332904-Paniara (CT)	V	7787	3961	3826
65	332892-Kuldanga (CT)	V	7742	3974	3768
66	332940-Santoshpur (CT)	V	7695	3879	3816
67	333113-Barunda (CT)	V	7534	3841	3693
68	332897-Gangadharpur (CT)	V	7533	3858	3675
69	332839-Eksara (CT)	V	7500	3834	3666
70	332935-Baniban Jagadishpur (CT)	V	7402	3771	3631
71	333064-Khajutti (CT)	V	7380	3836	3544
72	333182-Shyampur (CT)	V	7354	3730	3624
73	332828-Natipur (CT)	V	7212	3663	3549
74	332819-Tentulkuli (CT)	V	7203	3685	3518
75	333018-Hirapur (CT)	V	7177	3630	3547
76	332767-Jagatballavpur (CT)	V	7113	3636	3477
77	332939-Raghudebpur (CT)	V	7081	3622	3459
78	332901-Jaynagar (CT)	V	6977	3581	3396
79	332909-Paschim Panchla (CT)	V	6951	3551	3400
80	333260-Shashati (CT)	V	6914	3545	3369
81	332876-Nalpur (CT)	V	6911	3470	3441
82	332814-Rudrapur (CT)	V	6810	3469	3341
83	332769-Bankul (CT)	V	6779	3512	3267
84	333065-Bangalpur (CT)	V	6760	3475	3285
85	332699-Udang (CT)	V	6747	3493	3254
86	332875-Ula (CT)	V	6738	3433	3305
87	332695-Deora (CT)	V	6715	3477	3238
88	332902-Jala Kendua (CT)	V	6658	3375	3283
89	333118-Halyan (CT)	V	6637	3373	3264
90	332946-Baniban (CT)	V	6597	3383	3214
91	332815-Khantora (CT)	V	6547	3331	3216
92	333060-Deulgram (CT)	V	6517	3369	3148
93	333014-Chandipur (CT)	V	6488	3328	3160

94	332697-Chandrapur (CT)	V	6456	3325	3131
95	332863-Kendua (CT)	V	6338	3250	3088
96	332858-Andul (CT)	V	6302	3182	3120
97	332840-Khalia (CT)	V	6265	3165	3100
98	332698-Bhandar Gachha (CT)	V	6156	3145	3011
99	332693-Kanpur (CT)	V	6069	3093	2976
100	332770-Mansinapur (CT)	V	6004	3109	2895
101	332866-Hatgachha (CT)	V	5980	3086	2894
102	333015-Kaijuri (CT)	V	5932	3007	2925
103	333114-Kulitapara (CT)	V	5895	3013	2882
104	332864-Nabghara (CT)	V	5875	2990	2885
105	332945-Uttar Pirpur (CT)	V	5868	3049	2819
106	333259-Naul (CT)	V	5865	2992	2873
107	332906-Gabberia (CT)	V	5823	2988	2835
108	332619-Pashchim Khalna (CT)	V	5813	3017	2796
109	332941-Ghosal Chak (CT)	V	5681	2936	2745
110	332816-Bhandardaha (CT)	V	5667	2873	2794
111	333016-Alipukur (CT)	V	5552	2860	2692
112	332942-Balarampota (CT)	V	5544	2853	2691
113	332825-Begari (CT)	V	5505	2848	2657
114	332830-Baniara (CT)	V	5476	2815	2661
115	333017-Dhulasimla (CT)	V	5462	2734	2728
116	332810-Dafarpur (CT)	V	5461	2678	2783
117	332896-Kusadanga (CT)	V	5434	2792	2642
118	332618-Paschim Gazipur (CT)	V	5409	2812	2597
119	333185-Jallabad (CT)	V	5381	2759	2622
120	332872-Osmanpur (CT)	V	5289	2649	2640
121	333183-Dinga Khola (CT)	V	5271	2703	2568
122	332776-Ekabbarpur (CT)	V	5187	2608	2579
123	332856-Mirjapur (CT)	V	5114	2634	2480
124	332894-Khasjalalsi (CT)	V	5111	2622	2489
125	332827-Oadipur (CT)	V	5002	2589	2413
126	332771-Bargachhia (CT)	VI	4872	2486	2386
127	333115-Kanaipur (CT)	VI	4782	2438	2344
128	333066-Chandrapur (CT)	VI	4742	2436	2306
129	333061-Karia (CT)	VI	4737	2424	2313
130	333116-Batul (CT)	VI	4707	2360	2347
131	333184-Radhapur (CT)	VI	4623	2331	2292
132	332617-Ghoraberia (CT)	VI	4612	2367	2245
133	332775-Chong Ghurali (CT)	VI	4596	2416	2180
134	332860-Kamranga (CT)	VI	4585	2373	2212
135	332893-Gondalpara (CT)	VI	4474	2275	2199
136	332811-Baluhati (CT)	VI	4363	2189	2174
137	332768-Kamalapur (CT)	VI	3348	1706	1642
138	332947-Mahishrekha (CT)	VI	2017	1052	965

The above Table shows that 3 Statutory Towns viz. Haora Municipal Corporation, Bally Municipality and Uluberia (M+OG) and 1 Census Town viz. Bally (CT) in the district fall in Class-I category. Out of rest 134 Census Towns of the district, only 1 Census Town i.e. Bankra (CT) belongs to Class-II, 10 Census Town belong to Class-III, 31 Census Towns belong to Class-IV, 79 belong to Class-V and rest 13 Census Towns belong to Class-VI category.

#### **Growth Rate :**

The decadal growth rate is one of the important indications of a district as well as a country. In the following Table 3 the decadal growth rate of Haora district can be observed.

**TABLE 3 : DECADAL GROWTH RATE OF POPULATION IN HAORA DISTRICT (1951-2011)**

T/R/U	1951-61	1961-71	1971-81	1981-91	1991-2001	2001-2011
1	2	3	4	5	6	7
<b>Total</b>	<b>26.5</b>	<b>18.6</b>	<b>22.7</b>	<b>25.7</b>	<b>14.6</b>	<b>13.5</b>
Rural	11.4	15.7	16.0	15.5	12.8	-16.3
Urban	58.0	22.8	32.1	38.1	16.4	42.9

It is observed from the above Table that the total growth rate of the district has followed a decreasing trend from 1951-61 to 2001-2011 except 1971-81 and 1981-91 where it has increased. It is also seen that the rural decadal growth rate of the district has followed increasing trend since 1951-61 to 1971-81 and then followed decreasing trend. It is also observed that the rural decadal growth rate of the district is negative during 2001-2011. The urban growth rate of the district decreased to 22.8 per cent in 1961-71 from 58.0 per cent in 1951-61 and then followed increasing trend to 2001-2001 except 1991-2001 where it has decreased. It is observed that urban decadal growth rate is higher than rural in all the years.

### Density of Population :

The Density of Population of Haora district shown as Table 4 below :

**TABLE 4 : DENSITY OF POPULATION IN HAORA DISTRICT (1961-2011)**

T/R/U	1961	1971	1981	1991	2001	2011
	(per sq. km.)					
<b>Total</b>	<b>1405</b>	<b>1640</b>	<b>2022</b>	<b>2542</b>	<b>2913</b>	<b>3306</b>
Rural	909	1060	1259	1502	1700	1715
Urban	7162	6743	7694	8600	9816	7123

The above Table shows that total density of population of the district has been increased from 1,405 per sq. km. in 1961 to 3,306 per sq. km. in 2011. Similarly the rural density of population has also increased from 909 per sq. km. in 1961 to 1,715 per sq. km. in 2011. It is also observed from the above Table that the urban density of population has followed an increasing trend upto 2001 except 1971 where it has lower than that of previous Census and in 2011 Census also it has decreased to 7123 per sq. km. from 9,816 per sq. km. in 2001 Census.

### Sex Ratio :

Sex ratio is also an important demographic indicator for ascertaining the gender balance of the population and it is compiled for every Census year. The following Table 5 shows the sex ratio of Haora district :

**TABLE 5 : SEX RATIO IN HAORA DISTRICT, 1951-2011**

Census Year	Sex Ratio		
	Total	Rural	Urban
1951	810	925	610
1961	808	940	644
1971	833	941	702
1981	873	951	787
1991	881	941	824
2001	906	958	858
2011	939	953	932

It is observed from the above Table that the sex ratio of district in 2011 Census is 939 of which rural is 953 and urban is lower than that of total and rural with 932. Total sex ratio of the district maintains an increasing trend from 810 in 1951 to 939 in 2011 except 1961 Census. The rural sex ratio has also followed increasing trend except 1991 Census. The urban sex ratio has been increased continuously from 610 in 1951 to 932 in 2011 Census.

### Work Participation Rate :

Work Participation Rate shows the proportion of working population to total population in an area and is computed as the percentage of total workers (main+marginal) to total population.

The following Table 6 shows the Work Participation Rate for Haora district as well as the State for rural and urban areas :

**TABLE 6 : PERCENTAGE OF TOTAL WORKERS (MAIN+MARGINAL) TO TOTAL POPULATION (1951-2011)**

Year	West Bengal			Haora		
	Total	Rural	Urban	Total	Rural	Urban
1951	34.7	32.6	40.9	35.0	30.9	43.6
1961	33.2	32.7	34.7	30.9	26.8	36.9
1971	27.9	27.2	30.1	26.6	23.5	30.8
1981	30.2	30.3	29.8	26.9	24.7	29.7
1991	32.2	33.2	29.6	29.1	28.1	30.1
2001	36.8	37.9	33.9	33.7	33.4	34.0
2011	38.1	38.7	36.7	37.5	37.8	37.4

**Note :** Since 1981 Census, Workers are being classified as Main workers and Marginal workers

It can be seen from the Table that total Work Participation Rate of the State was higher than that of district up to 2011 except 1951 Census where district Work participation rate was marginally higher than that of State. The total and rural Work Participation Rate of the district has followed increasing trend since 1971 to 2011 Censuses whereas the urban Work Participation Rate followed decreasing trend up to 1971 and then increased up to 2011 Census.

The gender-wise distribution of main workers to total population is shown in Table 7 below :

**TABLE 7 : PERCENTAGE OF MAIN WORKERS TO TOTAL POPULATION BY SEX (1951-2011)**

Year	West Bengal			Haora		
	Persons	Male	Female	Persons	Males	Females
1951	34.7	54.8	11.3	35.0	57.7	7.0
1961	33.2	54.0	9.4	30.9	53.7	2.6
1971	27.9	48.8	4.4	26.6	47.6	1.4
1981	28.3	48.7	5.8	26.2	47.4	2.0
1991	30.2	50.7	8.0	28.6	51.1	3.0
2001	28.7	47.0	9.1	28.7	49.5	5.7
2011	28.1	46.3	9.0	30.9	52.2	8.2

**Note :** Since 1981 Census, Workers are being classified as Main workers and Marginal workers

The above Table shows that the percentage of main workers to total population for the district was marginally higher than that of State in 1951 and then up to 1991 Census it is lower than that of State, in 1991 Census it is equal to that of State and in 2011 Census it is again higher than that of State. The percentage of female main workers for the State has been decreased from 11.3 in 1951 to 9.0 in 2011 whereas for the district it has increased from 7.0 in 1961 to 8.2 in 2011.

### Literacy Rate :

Literacy rate of the population is described as the percentage of literates in the age group of seven years and above. Table 8 shows the sex-wise comparative literacy trend for the State and the district :

**TABLE 8 : COMPARATIVE LITERACY RATE BY SEX AND RESIDENCE, WEST BENGAL AND HAORA DISTRICT WITH CHANGE IN DECENNIAL PERCENTAGE POINT IN PARENTHESIS (1951-2011)**

Year	Total/ Rural/ Urban	West Bengal			Haora		
		Persons	Males	Females	Persons	Males	Females
1951	T	25.0	34.7	13.2	33.0	44.9	17.6
	R	18.8	28.9	7.6	27.1	41.3	11.2
	U	45.7	51.0	37.1	45.6	51.1	35.7
1961	T	34.5	46.6	20.3	42.9	55.5	26.9
		(9.5)	(11.9)	(7.1)	(9.9)	(10.6)	(9.3)
	R	25.8	38.9	11.7	35.2	51.7	17.4
		(7.1)	(10.0)	(4.2)	(8.1)	(10.5)	(6.3)
	U	59.6	66.0	50.0	53.7	59.9	43.5
		(13.8)	(15.0)	(12.9)	(8.1)	(8.8)	(7.9)

1971	T	38.9 (4.4)	49.6 (3.0)	26.6 (6.3)	47.1 (4.2)	57.6 (2.1)	34.0 (7.2)
	R	30.6 (4.8)	42.3 (3.4)	18.1 (6.3)	38.6 (3.4)	51.0 (-0.7)	25.1 (7.7)
	U	62.3 (2.7)	68.2 (2.2)	54.1 (4.1)	58.1 (4.4)	65.1 (5.2)	47.7 (4.1)
1981	T	46.3 (7.5)	57.0 (7.5)	34.4 (7.9)	57.7 (10.6)	67.8 (10.1)	46.1 (12.0)
	R	37.9 (7.3)	49.7 (7.4)	25.3 (7.3)	49.9 (11.2)	62.4 (11.4)	36.5 (11.4)
	U	68.7 (6.5)	75.2 (7.0)	60.7 (6.6)	67.0 (8.9)	73.5 (8.4)	58.6 (11.0)
1991	T	57.7 (11.4)	67.8 (10.8)	46.6 (12.1)	67.6 (9.9)	76.1 (8.4)	57.8 (11.8)
	R	50.5 (12.6)	62.1 (12.3)	38.1 (12.8)	61.3 (11.4)	72.2 (9.8)	49.6 (13.1)
	U	75.3 (6.5)	81.2 (6.0)	68.3 (7.5)	73.7 (6.7)	79.6 (6.1)	66.4 (7.8)
2001	T	68.6 (10.9)	77.0 (9.2)	59.6 (13.1)	77.0 (9.4)	83.2 (7.1)	70.1 (12.3)
	R	63.4 (12.9)	73.1 (11.1)	53.2 (15.0)	72.8 (11.5)	80.7 (8.5)	64.6 (14.9)
	U	81.3 (6.0)	86.1 (4.9)	75.7 (7.5)	81.0 (7.3)	85.5 (5.9)	75.8 (9.4)
2011	T	76.3 (7.6)	81.7 (4.7)	70.5 (10.9)	80.0 (3.0)	84.7 (1.5)	75.0 (4.9)
	R	72.1 (8.7)	78.4 (5.3)	65.5 (12.3)	85.2 (12.4)	88.2 (7.5)	82.0 (17.5)
	U	84.8 (3.5)	88.4 (2.2)	81.0 (5.2)	86.3 (5.3)	88.3 (2.9)	84.1 (8.3)

**Note :** 1. Due to change in minimum age for attaining literacy, the definition of literacy rate slightly varied over the decades.

It can be seen from the above Table that State literacy rate is always lower than that of district from 1951 to 2011. The literacy rate for the State has been increased from 25.0 in 1951 to 76.3 in 2011 whereas for the district it has increased 33.0 in 1951 to 80.0 in 2011.

### Religion :

Decennial Census also collects data on religion. The following Table shows the position of six major religious communities of the district since 1961 Census.

**TABLE 9 : POPULATION BY RELIGION IN HAORA DISTRICT (1961-2011)**

Year	Hindus	Muslims	Jains	Christians	Sikhs	Buddhists	Other Religion & Persuasions	Religion Not Stated	Total Population
	1	2	3	4	5	6	7	8	9
1961	1698306 (83.3)	333481 (16.4)	402 (0.0)	3170 (0.2)	2853 (0.1)	194 (0.0)	71 (0.0)	-	2038477
1971	1977551 (81.8)	435199 (18.0)	513 (0.0)	1974 (0.1)	1764 (0.1)	184 (0.0)	101 (0.0)	-	2417286
1981	2358785 (79.5)	598448 (20.2)	1616 (0.1)	4640 (0.2)	2478 (0.1)	654 (0.0)	28 (0.0)	212 (0.0)	2966861
1991	2889019 (77.5)	828740 (22.2)	4054 (0.1)	3788 (0.1)	2816 (0.1)	770 (0.0)	415 (0.0)	42 (0.0)	3729644
2001	3204077 (75.0)	1044383 (24.4)	9585 (0.2)	6284 (0.2)	3779 (0.1)	1085 (0.0)	1299 (0.0)	2607 (0.1)	4273099
2011	3535844 (72.9)	1270641 (26.2)	9699 (0.2)	8666 (0.2)	4380 (0.1)	1258 (0.0)	1265 (0.0)	18276 (0.4)	4850029

**Note :** Figures in parenthesis indicate percentage to total population.

It is observed from the above Table that during 2011 Census majority of the population of the district belong to Hindu Community with a population share of 72.9 per cent followed by Muslims (26.2 per cent). It is also observed from the Table that the



percentage of Hindu population of the district has a decreasing trend since 1961. On the other hand the percentage of Muslim population of the district has an increasing trend since 1961. Only 0.2 per cent population each are belong to Jains and Christians.

### Availability of University Education in the District :

**TABLE 10 : AVAILABILITY OF UNIVERSITY EDUCATION IN HAORA DISTRICT**

Sl. No.	Name of the University	Date of Establishment	Address	Territorial Jurisdiction
1	2	3	4	5
1	Bengal Engineering and Science University (Formerly Shibpur B.E. College)	1856 as a Govt. College; Deemed University Status in 1992; University Status in 2004	P.O. Botanic Garden, Shibpur, Haora, Pin -711103	The whole of West Bengal
2	Ramakrishna Mission Vivekananda Education and Research Institute (RKMVERI) (Deemed University under UGC Act)	2005	P.O. Belur Math, Dist. Haora, Pin - 711202	The whole of West Bengal

**Source :** Annual Report - 2010-2011 of the Department of Higher Education, Govt. of West Bengal.

There are two Universities in the district i.e. Bengal Engineering and Science University and Ramakrishna Mission Vivekananda Education and Research Institute (RKMVERI) (Deemed University under UGC Act). The Bengal Engineering and Science University was established on 1856 as a Govt. College and from 2004 it maintains the University Status. The territorial jurisdiction of this University is whole of West Bengal. Ramakrishna Mission Vivekananda Education and Research Institute (RKMVERI) (Deemed University under UGC Act) was established on 2005. The territorial jurisdiction of this University is whole of West Bengal

### (c) Mother Tongue, Scheduled Castes and Scheduled Tribes in the District from earlier Census Decades :

#### Mother Tongue :

One of the important characteristics of a population is Language. The Table below shows the population by mother tongue for Haora district since 1961.

**Table 11 : POPULATION BY MOTHER TONGUE IN HAORA DISTRICT (1961-2001)**

Year	Bengali	Hindi	Urdu	Oriya	Telugu	Marwari	Santali	Punjabi
	1	2	3	4	5	6	7	8
1961	1742373 (85.5)	181167 (8.9)	62973 (3.1)	25957 (1.3)	9356 (0.5)	495 (0.0)	1610 (0.1)	301 (0.0)
1971	2108763 (87.2)	209128 (8.7)	63094 (2.6)	15900 (0.7)	7294 (0.3)	---	1461 (0.1)	3340 (0.1)
1981	2597424 (87.5)	233112 (7.9)	86187 (2.9)	14493 (0.5)	8082 (0.3)	---	2167 (0.1)	2803 (0.1)
1991	3194879 (85.7)	366821 (9.8)	119222 (3.2)	17045 (0.5)	9838 (0.3)	2009 (0.1)	2902 (0.1)	3849 (0.1)
2001	3608569 (84.4)	449241 (10.5)	137934 (3.2)	20488 (0.5)	18854 (0.4)	7645 (0.2)	6181 (0.1)	3966 (0.1)

**Table 11 : contd....**

Year	Rajas-thani	Gujarati	Bhojpuri	Nepali	Maithili	Tamil	Kurukh/ Oraon	Other Mother Tongues	Total Population
	9	10	11	12	13	14	15	16	17
1961	75 (0.0)	514 (0.0)	14 (0.0)	3514 (0.2)	58 (0.0)	2226 (0.1)	461 (0.0)	7383 (0.4)	2038477
1971	---	841	---	2171	---	838	80	4376	2417286

		(0.0)		(0.1)		(0.0)	(0.0)	(0.2)	
1981	---	878	---	2289	---	773	221	18432	2966861
		(0.0)		(0.1)		(0.0)	(0.0)	(0.6)	
1991	436	2061	1781	3031	534	1729	382	3125	3729644
	(0.0)	(0.1)	(0.0)	(0.1)	(0.0)	(0.0)	(0.0)	(0.1)	
2001	3264	3149	2725	2682	1484	877	846	5194	4273099
	(0.1)	(0.1)	(0.1)	(0.1)	(0.0)	(0.0)	(0.0)	(0.1)	

Mother tongue and language are the two most important characteristics of a population. As per Census definition, mother tongue is the language spoken in childhood by the person's mother to the person. It is observed from the above Table that Bengali is the mother tongue for 84.4 per cent of the population of the district followed by Hindi by 10.5 per cent. Urdu is spoken by only 3.2 per cent population of the district.

### Scheduled Castes and Scheduled Tribes Population :

One of the important information collected in every decennial Census is the population statistics on Scheduled Castes and Scheduled Tribes. The list containing the name of Scheduled Castes and Scheduled Tribes varies from State to State. The list for West Bengal for Census 2011 is provided in Chapter 8(ii) "Census Concepts and Definitions" of this publication.

**Table 12 : SCHEDULED CASTES AND SCHEDULE TRIBES POPULATION IN HAORA DISTRICT (1961-2011)**

Total/ Rural/ Urban	1961		1971		1981	
	SC	ST	SC	ST	SC	ST
	1	2	3	4	5	6
<b>Total</b>	<b>299791</b>	<b>6111</b>	<b>297571</b>	<b>3364</b>	<b>452322</b>	<b>7280</b>
			<b>(-0.7)</b>	<b>(-45.0)</b>	<b>(52.0)</b>	<b>(116.4)</b>
Rural	235485	3909	253270	1938	344429	3313
			(7.6)	(-50.4)	(36.0)	(70.9)
Urban	64306	2202	44301	1426	107893	3967
			(-31.1)	(-35.2)	(143.6)	(178.2)

**Table 12 : contd...**

Total/ Rural/ Urban	1991		2001		2011	
	SC	ST	SC	ST	SC	ST
	1	2	3	4	5	6
<b>Total</b>	<b>588907</b>	<b>10090</b>	<b>658707</b>	<b>19168</b>	<b>718951</b>	<b>15094</b>
	<b>(30.2)</b>	<b>(38.6)</b>	<b>(11.9)</b>	<b>(90.0)</b>	<b>(9.1)</b>	<b>(-21.3)</b>
Rural	415172	4124	465837	8543	407815	4025
	(20.5)	(24.5)	(12.2)	(107.2)	(-12.5)	(-52.9)
Urban	173735	5966	192870	10625	311136	11069
	(61.0)	(50.4)	(11.0)	(78.1)	(61.3)	(4.2)

**Note :** 1. Figures within brackets indicate decennial growth rate.

The above Table shows the distribution of Scheduled Castes and Scheduled Tribes population since 1961. It is observed from the Table that the decadal growth rate of Scheduled Castes population in 1971 was (-) 0.7 per cent and then increased to 52.0 per cent in 1981 and then followed a decreasing trend up to 2011 Census. Similarly, the decadal growth rate of Scheduled Tribes population in 1971 was (-) 45.0 per cent and then increased to 116.4 per cent in 1981 and then followed a decreasing trend up to 2011 Census. The decadal growth rate of Scheduled Tribes population in 2011 Census is (-) 21.3 per cent. Urban decadal growth rate of Scheduled Castes population and Scheduled Tribes population was higher than that of rural up to 2011 Census except 1971 and 2001.

**Brief Analysis of Inset Tables based on Primary Census Abstract, 2011  
(Inset Tables 1-35)**

**Table 1 : Decadal change in population of Tahsils (Sub-districts) by Residence, 2001-2011**

Sl. No.	C.D. Block	Population						Percentage decadal variation 2001-2011			Percentage urban population	
		2001			2011			Total	Rural	Urban	2001	2011
		Total	Rural	Urban	Total	Rural	Urban					
1	2	3	4	5	6	7	8	9	10	11	12	13
1	Udaynarayanpur	172022	172022	0	190186	190186	0	10.56	10.56	---	0.00	0.00
2	Amta - II	189259	189259	0	208132	192298	15834	9.97	1.61	---	0.00	7.61
3	Amta - I	200164	200164	0	223218	161193	62025	11.52	-19.47	---	0.00	27.79
4	Jagatballavpur	225211	219810	5401	257941	186698	71243	14.53	-15.06	1219.07	2.40	27.62
5	Domjur	311432	99324	212108	377588	74510	303078	21.24	-24.98	42.89	68.11	80.27
6	Bally Jagachha	164531	14583	149948	209504	9300	200204	27.33	-36.23	33.52	91.14	95.56
7	Sankrail	290924	96571	194353	330828	35195	295633	13.72	-63.56	52.11	66.81	89.36
8	Panchla	213846	145910	67936	251930	43087	208843	17.81	-70.47	207.41	31.77	82.90
9	Uluberia - II	161856	134753	27103	191599	80793	110806	18.38	-40.04	308.83	16.75	57.83
10	Uluberia - I	182131	182131	0	215392	184781	30611	18.26	1.45	---	0.00	14.21
11	Bagnan - I	191225	173786	17439	221500	140116	81384	15.83	-19.37	366.68	9.12	36.74
12	Bagnan - II	146298	139169	7129	164405	119033	45372	12.38	-14.47	536.44	4.87	27.60
13	Shyampur - I	182549	182549	0	205849	183220	22629	12.76	0.37	---	0.00	10.99
14	Shyampur - II	171078	171078	0	196164	175475	20689	14.66	2.57	---	0.00	10.55
15	Bally (M)	260906	0	260906	293373	0	293373	12.44	---	12.44	100.00	100.00
16	Haora (M Corp)	1007532	0	1007532	1077075	0	1077075	6.90	---	6.90	100.00	100.00
17	Uluberia (M+OG)	202135	0	202135	235345	0	235345	16.43	---	16.43	100.00	100.00
<b>District Total :</b>		<b>4273099</b>	<b>2121109</b>	<b>2151990</b>	<b>4850029</b>	<b>1775885</b>	<b>3074144</b>	<b>13.50</b>	<b>-16.28</b>	<b>42.85</b>	<b>50.36</b>	<b>63.38</b>

Note : The population of OG's was counted in corresponding C.D. Block in 2001, but in 2011 it is counted in corresponding Statutory Town.

It is evident from Table 1 that urban decadal growth rate (42.85 per cent) of the district is higher than that of total (13.50 per cent) and rural (-)(16.28 per cent). Among the 14 C.D. Blocks of the district, Bally Jagachha C.D. Block has recorded the highest decadal growth rate with 27.33 per cent and Amta-II C.D. Block has the lowest with 9.97 per cent. Going by the district rural frame, Udaynarayanpur C.D. Block has the highest decadal growth rate with 10.56 per cent whereas Panchla C.D. Block has the lowest with (-)70.47 per cent due to creation of thirteen new Census Town. There are 3 Statutory Towns in the district of which Uluberia (M+OG) has the highest growth rate of 16.43 per cent and the decadal growth rate of Haora Municipal Corporation is the lowest with 6.90 per cent. Percentage of urban population has been increased from 50.36 in 2001 Census to 63.38 in 2011 Census.

**Table 2 : Number and percentage of Inhabited Villages in specified population size ranges with the related population, 2011 (Rural)**

Sl. No.	C.D. Block	Total number of inhabited villages	Total rural population			Number and percentage of villages	Population less than 200		Number and percentage of villages	Population 200 - 499	
			Persons	Males	Females		Males	Females		Males	Females
1	2	3	4	5	6	7	8	9	10	11	12
1	0245-Udaynarayanpur	75	190186	97735	92451	0 (0 %)	0	0	2 (3 %)	286	281
2	0246-Amta - II	65	192298	98887	93411	0 (0 %)	0	0	1 (2 %)	152	170
3	0247-Amta - I	72	161193	82709	78484	2 (3 %)	31	29	4 (6 %)	765	700
4	0248-Jagatballavpur	66	186698	95602	91096	1 (2 %)	81	74	0 (0 %)	0	0
5	0249-Domjur	31	74510	37416	37094	0 (0 %)	0	0	2 (6 %)	337	380
6	0250-Bally Jagachha	2	9300	4734	4566	0 (0 %)	0	0	0 (0 %)	0	0
7	0251-Sankrail	14	35195	18017	17178	0 (0 %)	0	0	0 (0 %)	0	0
8	0252-Panchla	13	43087	22147	20940	0 (0 %)	0	0	2 (15 %)	375	316
9	0253-Uluberia - II	23	80793	41288	39505	0 (0 %)	0	0	1 (4 %)	238	247
10	0254-Uluberia - I	66	184781	94250	90531	0 (0 %)	0	0	0 (0 %)	0	0
11	0255-Bagnan - I	40	140116	72270	67846	0 (0 %)	0	0	0 (0 %)	0	0
12	0256-Bagnan - II	41	119033	61419	57614	0 (0 %)	0	0	1 (2 %)	116	112
13	0257-Shyampur - I	63	183220	93192	90028	0 (0 %)	0	0	3 (5 %)	616	614
14	0258-Shyampur - II	73	175475	89853	85622	0 (0 %)	0	0	2 (3 %)	384	352
<b>Total :</b>		<b>644</b>	<b>1775885</b>	<b>909519</b>	<b>866366</b>	<b>3 (0 %)</b>	<b>112</b>	<b>103</b>	<b>18 (3 %)</b>	<b>3269</b>	<b>3172</b>

Sl. No.	C.D. Block	Number and percentage of villages	Population 500 - 999		Number and percentage of villages	Population 1000 - 1999		Number and percentage of villages	Population 2000 - 4999	
			Males	Females		Males	Females		Males	Females
1	2	13	14	15	16	17	18	19	20	21
1	0245-Udaynarayanpur	9 (12 %)	3922	3679	26 (35 %)	19948	18808	31 (41 %)	52348	49560
2	0246-Amta - II	7 (11 %)	2692	2475	14 (22 %)	11288	10505	34 (52 %)	55224	51867
3	0247-Amta - I	7 (10 %)	2477	2299	24 (33 %)	18868	17983	33 (46 %)	54228	51558
4	0248-Jagatballavpur	1 (2 %)	318	326	28 (42 %)	21654	20593	29 (44 %)	46812	44658
5	0249-Domjur	1 (3 %)	429	521	11 (35 %)	7667	7888	15 (48 %)	23459	23013
6	0250-Bally Jagachha	0 (0 %)	0	0	0 (0 %)	0	0	1 (50 %)	1398	1385
7	0251-Sankrail	1 (7 %)	396	383	4 (29 %)	3570	3463	9 (64 %)	14051	13332
8	0252-Panchla	0 (0 %)	0	0	0 (0 %)	0	0	10 (77 %)	17312	16515
9	0253-Uluberia - II	0 (0 %)	0	0	3 (13 %)	2165	2161	15 (65 %)	25774	24517
10	0254-Uluberia - I	4 (6 %)	1654	1561	18 (27 %)	12889	12444	40 (61 %)	64113	61534
11	0255-Bagnan - I	0 (0 %)	0	0	10 (25 %)	7878	7201	22 (55 %)	37751	35563
12	0256-Bagnan - II	6 (15 %)	2758	2641	9 (22 %)	7418	6973	19 (46 %)	30252	28536
13	0257-Shyampur - I	4 (6 %)	1381	1376	17 (27 %)	13792	13331	33 (52 %)	55368	53438
14	0258-Shyampur - II	14 (19 %)	5456	5216	19 (26 %)	14174	13572	31 (42 %)	49939	47432
<b>Total :</b>		<b>54 (8 %)</b>	<b>21483</b>	<b>20477</b>	<b>183 (28 %)</b>	<b>141311</b>	<b>134922</b>	<b>322 (50 %)</b>	<b>528029</b>	<b>502908</b>

Sl. No.	C.D. Block	Number and percentage of villages	Population 5000 - 9999		Number and percentage of villages	Population 10000 and above	
			Males	Females		Males	Females
1	2	22	23	24	25	26	27
1	0245-Udaynarayanpur	7 (9 %)	21231	20123	0 (0 %)	0	0
2	0246-Amta - II	9 (14 %)	29531	28394	0 (0 %)	0	0
3	0247-Amta - I	2 (3 %)	6340	5915	0 (0 %)	0	0
4	0248-Jagatballavpur	6 (9 %)	20746	19771	1 (2 %)	5991	5674
5	0249-Domjur	2 (6 %)	5524	5292	0 (0 %)	0	0
6	0250-Bally Jagachha	1 (50 %)	3336	3181	0 (0 %)	0	0
7	0251-Sankrail	0 (0 %)	0	0	0 (0 %)	0	0
8	0252-Panchla	1 (8 %)	4460	4109	0 (0 %)	0	0
9	0253-Uluberia - II	4 (17 %)	13111	12580	0 (0 %)	0	0
10	0254-Uluberia - I	3 (5 %)	9779	9449	1 (2 %)	5815	5543
11	0255-Bagnan - I	8 (20 %)	26641	25082	0 (0 %)	0	0
12	0256-Bagnan - II	6 (15 %)	20875	19352	0 (0 %)	0	0
13	0257-Shyampur - I	6 (10 %)	22035	21269	0 (0 %)	0	0
14	0258-Shyampur - II	7 (10 %)	19900	19050	0 (0 %)	0	0
<b>Total :</b>		<b>62 (10 %)</b>	<b>203509</b>	<b>193567</b>	<b>2 (0 %)</b>	<b>11806</b>	<b>11217</b>

It is observed from the above Table that total number of inhabited villages in this district is 644 spread over 14 C.D. Blocks. Among them Udaynarayanpur C.D. Block has the highest number of inhabited villages with 75 and Bally Jagachha C.D. Block has the lowest with 2. There are only 2 villages in this district in the highest population range of 10,000 and above. The lowest population range of less than 200 population is found only in 3 inhabited villages. The highest number of inhabited villages 322 (50 per cent) is in the population range of 2000-4999. The population range 1000-1999 occupies the second position in terms of number of inhabited villages with 183 (28 per cent).

Table 3 : New Towns De-notified De-classified and Merged town in 2011 Census

(a) New					Nil				
(i) Statutory Town									
(ii) Census Town									
Census 2001 Code					MDDS e-GOVERNANCE CODE (Census 2011 PLCN)				
ST Code	DT Code	Sub-DT Code	Vill Code	Vill Name	MDDS STC	MDDS DTC	MDDS Sub-DT	MDDS PLCN	MDDS Name of Villages
19	16	0002	03800200	Ghoraberia	19	341	02399	332617	Ghoraberia (CT)
19	16	0002	03803900	Paschim Gazipur	19	341	02399	332618	Paschim Gazipur (CT)
19	16	0002	03801800	Pashchim Khalna	19	341	02399	332619	Pashchim Khalna (CT)
19	16	0003	03808900	Kanpur	19	341	02400	332693	Kanpur (CT)
19	16	0003	03809800	Basantapur	19	341	02400	332694	Basantapur (CT)
19	16	0003	03806400	Deora	19	341	02400	332695	Deora (CT)
19	16	0003	03806500	Amta	19	341	02400	332696	Amta (CT)
19	16	0003	03811700	Chandrapur	19	341	02400	332697	Chandrapur (CT)
19	16	0003	03812400	Bhandar Gachha	19	341	02400	332698	Bhandar Gachha (CT)
19	16	0003	03805600	Udang	19	341	02400	332699	Udang (CT)
19	16	0004	03813700	Jagatballavpur	19	341	02401	332767	Jagatballavpur (CT)
19	16	0004	03818500	Kamalapur	19	341	02401	332768	Kamalapur (CT)
19	16	0004	03814000	Bankul	19	341	02401	332769	Bankul (CT)
19	16	0004	03818300	Bargachhia	19	341	02401	332771	Bargachhia (CT)
19	16	0004	03818800	Dakshin Santoshpur	19	341	02401	332772	Dakshin Santoshpur (CT)
19	16	0004	03818200	Patihal	19	341	02401	332773	Patihal (CT)
19	16	0004	03819000	Anantabati	19	341	02401	332774	Anantabati (CT)
19	16	0004	03817100	Chong Ghurali	19	341	02401	332775	Chong Ghurali (CT)
19	16	0004	03819500	Ekabbarpur	19	341	02401	332776	Ekabbarpur (CT)
19	16	0005	03821800	Uttar Jhapardaha	19	341	02402	332809	Uttar Jhapardaha (CT)
19	16	0005	03823600	Dafarpur	19	341	02402	332810	Dafarpur (CT)
19	16	0005	03824000	Baluhati	19	341	02402	332811	Baluhati (CT)
19	16	0005	03822400	Rudrapur	19	341	02402	332814	Rudrapur (CT)
19	16	0005	03822900	Begari	19	341	02402	332825	Begari (CT)
19	16	0005	03822500	Oadipur	19	341	02402	332827	Oadipur (CT)
19	16	0005	03823000	Baniara	19	341	02402	332830	Baniara (CT)
19	16	0006	03825100	Jaypur Bil	19	341	02403	332835	Jaypur Bil (CT)
19	16	0007	03825200	Dhulagari	19	341	02404	332855	Dhulagari (CT)
19	16	0007	03827100	Mirjapur	19	341	02404	332856	Mirjapur (CT)
19	16	0007	03827300	Kamranga	19	341	02404	332860	Kamranga (CT)
19	16	0007	03826900	Masila	19	341	02404	332862	Masila (CT)
19	16	0007	03825600	Kendua	19	341	02404	332863	Kendua (CT)
19	16	0007	03825700	Nabghara	19	341	02404	332864	Nabghara (CT)
19	16	0007	03826600	Sankrailjala	19	341	02404	332871	Sankrailjala (CT)
19	16	0007	03826500	Osmanpur	19	341	02404	332872	Osmanpur (CT)
19	16	0007	03826400	Ula	19	341	02404	332875	Ula (CT)
19	16	0008	03828300	Kuldanga	19	341	02405	332892	Kuldanga (CT)
19	16	0008	03828400	Gondalpara	19	341	02405	332893	Gondalpara (CT)
19	16	0008	03828500	Khasjalalsi	19	341	02405	332894	Khasjalalsi (CT)
19	16	0008	03828600	Deulpur	19	341	02405	332895	Deulpur (CT)
19	16	0008	03828700	Kusadanga	19	341	02405	332896	Kusadanga (CT)
19	16	0008	03828900	Gangadharpur	19	341	02405	332897	Gangadharpur (CT)
19	16	0008	03828200	Jujarsaha	19	341	02405	332898	Jujarsaha (CT)
19	16	0008	03828000	Shuvararah	19	341	02405	332899	Shuvararah (CT)
19	16	0008	03828100	Mallik Bagan	19	341	02405	332900	Mallik Bagan (CT)
19	16	0008	03829000	Jaynagar	19	341	02405	332901	Jaynagar (CT)
19	16	0008	03829300	Dhunki	19	341	02405	332907	Dhunki (CT)
19	16	0008	03827800	Ban Harishpur	19	341	02405	332908	Ban Harishpur (CT)
19	16	0008	03829400	Paschim Panchla	19	341	02405	332909	Paschim Panchla (CT)
19	16	0009	03831800	Baniban Jagadishpur	19	341	02406	332935	Baniban Jagadishpur (CT)
19	16	0009	03832300	Kantaberia	19	341	02406	332936	Kantaberia (CT)
19	16	0009	03832400	Tehatta	19	341	02406	332937	Tehatta (CT)
19	16	0009	03832500	Basudebpur	19	341	02406	332938	Basudebpur (CT)
19	16	0009	03832900	Raghudebpur	19	341	02406	332939	Raghudebpur (CT)
19	16	0009	03833100	Ghosal Chak	19	341	02406	332941	Ghosal Chak (CT)
19	16	0009	41653000	Khalisani (OG)	19	341	02406	332943	Khalisani (CT)
19	16	0009	03832200	Brindabanpur	19	341	02406	332944	Brindabanpur (CT)
19	16	0009	03831900	Baniban	19	341	02406	332946	Baniban (CT)
19	16	0009	03831200	Mahishrekha	19	341	02406	332947	Mahishrekha (CT)
19	16	0010	03833300	Chandipur	19	341	02407	333014	Chandipur (CT)
19	16	0010	03837800	Kajjuri	19	341	02407	333015	Kajjuri (CT)
19	16	0010	03839300	Alipukur	19	341	02407	333016	Alipukur (CT)
19	16	0010	03838600	Dhulasimla	19	341	02407	333017	Dhulasimla (CT)

19	16	0010	03840100	Hirapur	19	341	02407	333018	Hirapur (CT)
19	16	0011	03840700	Deulgram	19	341	02408	333060	Deulgram (CT)
19	16	0011	03841100	Karia	19	341	02408	333061	Karia (CT)
19	16	0011	03841200	Paschim Bainan	19	341	02408	333062	Paschim Bainan (CT)
19	16	0011	03841700	Kalyanpur	19	341	02408	333063	Kalyanpur (CT)
19	16	0011	03842600	Khajutti	19	341	02408	333064	Khajutti (CT)
19	16	0011	03842900	Bangalpur	19	341	02408	333065	Bangalpur (CT)
19	16	0011	03844400	Chandrapur	19	341	02408	333066	Chandrapur (CT)
19	16	0011	03844500	Khadinan	19	341	02408	333067	Khadinan (CT)
19	16	0012	03846400	Barunda	19	341	02409	333113	Barunda (CT)
19	16	0012	03848200	Kulitapara	19	341	02409	333114	Kulitapara (CT)
19	16	0012	03849100	Kanaipur	19	341	02409	333115	Kanaipur (CT)
19	16	0012	03848300	Batul	19	341	02409	333116	Batul (CT)
19	16	0012	03848900	Mugkalyan	19	341	02409	333117	Mugkalyan (CT)
19	16	0012	03849600	Halyan	19	341	02409	333118	Halyan (CT)
19	16	0013	03850300	Shyampur	19	341	02410	333182	Shyampur (CT)
19	16	0013	03853300	Dinga Khola	19	341	02410	333183	Dinga Khola (CT)
19	16	0013	03851300	Radhapur	19	341	02410	333184	Radhapur (CT)
19	16	0013	03851500	Jallabad	19	341	02410	333185	Jallabad (CT)
19	16	0014	03857600	Naul	19	341	02411	333259	Naul (CT)
19	16	0014	03858300	Shashati	19	341	02411	333260	Shashati (CT)
19	16	0014	03863500	Dihimandalghat	19	341	02411	333261	Dihimandalghat (CT)

- (b) De-notified
- (i) Statutory towns of 2001 Census de-notified and also did not satisfy the criteria to be treated as Census Towns. NIL
- (ii) Statutory towns of 2001 Census de-notified but identified as Census Towns based on demographic and economic criteria. NIL
- (iii) Census Towns of 2001 Census are notified as Statutory Town in 2011 Census. NIL
- (c) De-classified
- (d) Wholly merged with other town (s) NIL

\*De-classified means the Census Towns of 2001 Census which failed to satisfy the demographic and economic criteria.

It is observed from Table 3 that no new Statutory Town has been created in this district in 2011 Census. There are 85 new Census Town that have been created in 2011 Census in the district from 84 villages and 1 OG of 2001 Census. It is also observed from the Table that neither any town has been de-classified nor wholly merged with other town in the district in 2011 Census.

Table 4 : Sex Ratio of the State and the District, 1901-2011

Census Year	West Bengal			Haora		
	Total	Rural	Urban	Total	Rural	Urban
1	2	3	4	5	6	7
1901	945	994	650	935	1054	584
1911	925	982	614	892	1006	564
1921	905	971	591	864	990	520
1931	890	961	578	834	948	537
1941	852	945	559	788	921	528
1951	865	939	660	810	925	610
1961	878	943	701	808	940	644
1971	891	942	751	833	941	702
1981	911	947	819	873	951	787
1991	917	940	858	881	941	824
2001	934	950	893	906	958	858
2011	950	953	944	939	953	932

Note : Sex Ratio has been defined here as the number of female per 1000 male

It is observed from the above Table that during 1901-2011 Haora district had lower sex ratio than that of State. This is true in urban areas also during the period of 1901-2011. The sex ratio of the State has followed a decreasing trend upto Census 1941 and from 1951 to 2011 Census an increasing trend has been observed. The district followed slightly different trend compare to that of State. The sex ratio of Haora district also maintain a decreasing trend upto 1941 Census and then followed an increasing trend upto 2011 Census except 1961. The urban sex ratio of the district maintains a decreasing trend upto 1921 and from 1931 to 2011 followed increasing trend except 1941.

**Table 5 : Sex Ratio by Sub-district, 2011**

Sl. No.	Name of the Sub-district	Sex Ratio		
		Total	Rural	Urban
1	2	3	4	5
1	02398-Udaynarayanpur	946	946	0
2	02399-Amta - II	944	945	932
3	02400-Amta - I	950	949	952
4	02401-Jagatballavpur	951	953	948
5	02402-Domjur	965	991	958
6	02403-Bally Jagachha	941	965	940
7	02404-Sankrail	947	953	946
8	02405-Panchla	951	946	952
9	02406-Uluberia - II	958	957	959
10	02407-Uluberia - I	962	961	967
11	02408-Bagnan - I	945	939	956
12	02409-Bagnan - II	945	938	962
13	02410-Shyampur - I	966	966	964
14	02411-Shyampur - II	952	953	948
15	99999-Area not under any Sub-district	914	0	914
<b>District : Haora – 341</b>		<b>939</b>	<b>953</b>	<b>932</b>

Table 5 represents the sex ratio of 14 C.D. Blocks and all Statutory Towns (Area not under any Sub-district) of Haora district by residence. Highest sex ratio is observed in Shyampur-I C.D. Block with 966 and the Bally Jagachha C.D. Block have recorded the lowest with 941. In rural frame Domjur C.D. Block has the lowest sex ratio with 991 and Bagnan-II C.D. Block has the highest with 938. Except Udaynarayanpur C.D. Block all other C.D. Blocks of this district have urban population of which Uluberia-I C.D. Block (967) has the highest sex ratio. It is also observed from the Table that the sex ratio of Statutory Towns of the district is 914 which is lower than that of district average.

**Table 6 : Sex Ratio by C.D. Blocks (Rural), 2011**

Sl. No.	Name of the C.D. Block	Sex Ratio
1	2	3
1	0245-Udaynarayanpur	946
2	0246-Amta - II	945
3	0247-Amta - I	949
4	0248-Jagatballavpur	953
5	0249-Domjur	991
6	0250-Bally Jagachha	965
7	0251-Sankrail	953
8	0252-Panchla	946
9	0253-Uluberia - II	957
10	0254-Uluberia - I	961
11	0255-Bagnan - I	939
12	0256-Bagnan - II	938
13	0257-Shyampur - I	966
14	0258-Shyampur - II	953
<b>Total :</b>		<b>953</b>

Table 6 represents the sex ratio of Haora district at rural i.e. C.D. Block level. Out of 14 C.D. Blocks, 8 C.D. Blocks have greater or equal sex ratio than that of district rural sex ratio of 953 and the rest have sex ratio lower than the district rural sex ratio. Domjur C.D. Block has the highest sex ratio with 991 whereas Bagnan-II C.D. Block has the lowest with 938.

**Table 7 : Sex Ratio of Rural Population by Ranges, 2011**

Range of Sex Ratio for villages	Number of Inhabited villages	Percentage of villages in each range	Population 2011	Percentage distribution of population
1	2	3	4	5
Less than 700	0	0.00	0	0.00
700 - 749	1	0.16	33	0.00
750 - 799	0	0.00	0	0.00
800 - 849	4	0.62	2496	0.14
850 - 899	51	7.92	92333	5.20
900 - 949	247	38.35	745366	41.97
950 - 999	256	39.75	791861	44.59
1000 - 1099	76	11.80	134146	7.55
1100+	9	1.40	9650	0.54
<b>District : Haora (341)</b>	<b>644</b>	<b>100.00</b>	<b>1775885</b>	<b>100.00</b>

Sex Ratio District (Rural) : 953

It is observed from the above Table that the highest number and percentage of villages of Haora district with 256 (39.75) falls in the sex ratio range of 950-999 with the highest number (791861) and percentage (44.59) of population. The second highest number (7,45,366) and percentage (41.97) of population falls in the sex ratio range of 900-949 with second highest number (247) and percentage (38.35) of villages. Only 1 village with 33 populations in the district is in the sex ratio range of 700-749. There are no villages in the lowest sex ratio range of less than 700 and in the sex ratio range of 750-799. A total 8.09 per cent of population of the district has sex ratio more than 1,000.

**Table 8 : Sex Ratio of Towns, 2011**

Sl. No.	Name of Town	Urban status of Town	Sex Ratio
1	2	3	4
1	332617-Ghoraberia (CT)	(CT)	948
2	332618-Paschim Gazipur (CT)	(CT)	924
3	332619-Pashchim Khalna (CT)	(CT)	927
4	332693-Kanpur (CT)	(CT)	962
5	332694-Basantapur (CT)	(CT)	941
6	332695-Deora (CT)	(CT)	931
7	332696-Amta (CT)	(CT)	975
8	332697-Chandrapur (CT)	(CT)	942
9	332698-Bhandar Gachha (CT)	(CT)	957
10	332699-Udang (CT)	(CT)	932
11	332767-Jagatballavpur (CT)	(CT)	956
12	332768-Kamalapur (CT)	(CT)	962
13	332769-Bankul (CT)	(CT)	930
14	332770-Mansinapur (CT)	(CT)	931
15	332771-Bargachhia (CT)	(CT)	960
16	332772-Dakshin Santoshpur (CT)	(CT)	949
17	332773-Patihali (CT)	(CT)	965
18	332774-Anantabati (CT)	(CT)	927
19	332775-Chong Ghurali (CT)	(CT)	902
20	332776-Ekabbarpur (CT)	(CT)	989
21	332809-Uttar Jhapardaha (CT)	(CT)	1017
22	332810-Dafarpur (CT)	(CT)	1039
23	332811-Baluhati (CT)	(CT)	993
24	332812-Domjur (CT)	(CT)	1039
25	332813-Dakshin Jhapardaha (CT)	(CT)	988
26	332814-Rudrapur (CT)	(CT)	963
27	332815-Khantora (CT)	(CT)	965
28	332816-Bhandardaha (CT)	(CT)	973
29	332817-Makardaha (CT)	(CT)	968
30	332818-Kantlia (CT)	(CT)	961
31	332819-Tentulkuli (CT)	(CT)	955
32	332820-Salap (CT)	(CT)	939
33	332821-Bankra (CT)	(CT)	933
34	332822-Nibra (CT)	(CT)	933



35	332823-Ankurhati (CT)	(CT)	936
36	332824-Bipra Noapara (CT)	(CT)	984
37	332825-Begari (CT)	(CT)	933
38	332826-Kesabpur (CT)	(CT)	969
39	332827-Oadipur (CT)	(CT)	932
40	332828-Natibpur (CT)	(CT)	969
41	332829-Kalara (CT)	(CT)	930
42	332830-Baniara (CT)	(CT)	945
43	332831-Mahiari (CT)	(CT)	979
44	332834-Jagadishpur (CT)	(CT)	950
45	332835-Jaypur Bil (CT)	(CT)	962
46	332836-Bally (CT)	(CT)	937
47	332837-Chakapara (CT)	(CT)	923
48	332838-Chamrail (CT)	(CT)	960
49	332839-Eksara (CT)	(CT)	956
50	332840-Khalia (CT)	(CT)	979
51	332855-Dhulagari (CT)	(CT)	929
52	332856-Mirjapur (CT)	(CT)	942
53	332857-Argari (CT)	(CT)	929
54	332858-Andul (CT)	(CT)	981
55	332859-Dhailya (CT)	(CT)	983
56	332860-Kamranga (CT)	(CT)	932
57	332861-Jhorhat (CT)	(CT)	957
58	332862-Masila (CT)	(CT)	955
59	332863-Kendua (CT)	(CT)	950
60	332864-Nabghara (CT)	(CT)	965
61	332865-Ramchandrapur (CT)	(CT)	952
62	332866-Hatgachha (CT)	(CT)	938
63	332867-Panchpara (CT)	(CT)	933
64	332868-Podara (CT)	(CT)	924
65	332869-Banupur (CT)	(CT)	848
66	332870-Sankrail (CT)	(CT)	951
67	332871-Sankrailjala (CT)	(CT)	963
68	332872-Osmanpur (CT)	(CT)	997
69	332873-Manikpur (CT)	(CT)	906
70	332874-Sarenga (CT)	(CT)	969
71	332875-Ula (CT)	(CT)	963
72	332876-Nalpur (CT)	(CT)	992
73	332877-Raghudebbati (CT)	(CT)	963
74	332892-Kuldanga (CT)	(CT)	948
75	332893-Gondalpara (CT)	(CT)	967
76	332894-Khasjalalsi (CT)	(CT)	949
77	332895-Deulpur (CT)	(CT)	952
78	332896-Kusadanga (CT)	(CT)	946
79	332897-Gangadharpur (CT)	(CT)	953
80	332898-Jujarsaha (CT)	(CT)	981
81	332899-Shuvararah (CT)	(CT)	950
82	332900-Mallik Bagan (CT)	(CT)	942
83	332901-Jaynagar (CT)	(CT)	948
84	332902-Jala Kendua (CT)	(CT)	973
85	332903-Beldubi (CT)	(CT)	952
86	332904-Paniara (CT)	(CT)	966
87	332905-Bikihakola (CT)	(CT)	934
88	332906-Gabberia (CT)	(CT)	949
89	332907-Dhunki (CT)	(CT)	928
90	332908-Ban Harishpur (CT)	(CT)	951
91	332909-Paschim Panchla (CT)	(CT)	957
92	332910-Panchla (CT)	(CT)	947
93	332911-Sahapur (CT)	(CT)	930
94	332935-Baniban Jagadishpur (CT)	(CT)	963
95	332936-Kantaberia (CT)	(CT)	956
96	332937-Tehatta (CT)	(CT)	987
97	332938-Basudebpur (CT)	(CT)	967

98	332939-Raghudebpur (CT)	(CT)	955
99	332940-Santoshpur (CT)	(CT)	984
100	332941-Ghosal Chak (CT)	(CT)	935
101	332942-Balarampota (CT)	(CT)	943
102	332943-Khalisani (CT)	(CT)	956
103	332944-Brindabanpur (CT)	(CT)	961
104	332945-Uttar Pirpur (CT)	(CT)	925
105	332946-Baniban (CT)	(CT)	950
106	332947-Mahishrekha (CT)	(CT)	917
107	333014-Chandipur (CT)	(CT)	950
108	333015-Kajjuri (CT)	(CT)	973
109	333016-Alipukur (CT)	(CT)	941
110	333017-Dhulasimla (CT)	(CT)	998
111	333018-Hirapur (CT)	(CT)	977
112	333060-Deulgram (CT)	(CT)	934
113	333061-Karia (CT)	(CT)	954
114	333062-Paschim Bainan (CT)	(CT)	961
115	333063-Kalyanpur (CT)	(CT)	931
116	333064-Khajutti (CT)	(CT)	924
117	333065-Bangalpur (CT)	(CT)	945
118	333066-Chandrapur (CT)	(CT)	947
119	333067-Khadinan (CT)	(CT)	971
120	333068-Bagnan (CT)	(CT)	986
121	333069-Khalor (CT)	(CT)	981
122	333112-Naupala (CT)	(CT)	947
123	333113-Barunda (CT)	(CT)	961
124	333114-Kulitapara (CT)	(CT)	957
125	333115-Kanaipur (CT)	(CT)	961
126	333116-Batul (CT)	(CT)	994
127	333117-Mugkalyan (CT)	(CT)	961
128	333118-Halyan (CT)	(CT)	968
129	333182-Shyampur (CT)	(CT)	972
130	333183-Dinga Kholā (CT)	(CT)	950
131	333184-Radhapur (CT)	(CT)	983
132	333185-Jallabad (CT)	(CT)	950
133	333259-Naul (CT)	(CT)	960
134	333260-Shashati (CT)	(CT)	950
135	333261-Dihimandalghat (CT)	(CT)	938
136	801739-Bally (M)	(M)	870
137	801740-Haora (M Corp)	(M Corp)	919
138	801741-Uluberia (M+OG)	(M+OG)	949
Sex ratio (Urban) district :			932

This Table shows the sex ratio of urban areas of the district. It can be seen from the above Table that both Dafarpur (CT) and Domjur (CT) has the highest sex ratio with 1,039 each which is higher than the district urban sex ratio of 932 whereas the lowest sex ratio is recorded in Banupur (CT) with 848. There are 3 urban units viz. Uttar Jharpardaha (CT) with 1017, Dafarpur (CT) with 1039 and Domjur (CT) with 1039 in the district which have higher sex ratio of more than 1,000.

Table 9 : Sex Ratio of population in the Age Group 0-6 for Sub-district, 2011

Sl. No.	Name of Sub-district	Total/ Rural/ Urban	Total population in 0-6 age group			Sex Ratio for 0-6 age group
			Persons	Males	Females	
1	2	3	4	5	6	7
1	02398 - Udaynarayanpur	Total	19162	9731	9431	969
		Rural	19162	9731	9431	969
		Urban	0	0	0	0
2	02399 - Amta-II	Total	23799	12089	11710	969
		Rural	22187	11256	10931	971
		Urban	1612	833	779	935
3	02400 - Amta-I	Total	24407	12417	11990	966
		Rural	17734	9021	8713	966
		Urban	6673	3396	3277	965

4	02401 - Jagatballavpur	Total	29840	15049	14791	983
		Rural	21373	10727	10646	992
		Urban	8467	4322	4145	959
5	02402 - Domjur	Total	41978	21358	20620	965
		Rural	7910	4000	3910	978
		Urban	34068	17358	16710	963
6	02403 - Bally Jagachha	Total	19915	10113	9802	969
		Rural	938	475	463	975
		Urban	18977	9638	9339	969
7	02404 - Sankrail	Total	36020	18436	17584	954
		Rural	3941	2014	1927	957
		Urban	32079	16422	15657	953
8	02405 - Panchla	Total	32043	16277	15766	969
		Rural	5326	2735	2591	947
		Urban	26717	13542	13175	973
9	02406 - Uluberia-II	Total	25648	13112	12536	956
		Rural	10244	5210	5034	966
		Urban	15404	7902	7502	949
10	02407 - Uluberia-I	Total	29413	15006	14407	960
		Rural	24830	12687	12143	957
		Urban	4583	2319	2264	976
11	02408 - Bagnan-I	Total	25680	13268	12412	935
		Rural	16391	8546	7845	918
		Urban	9289	4722	4567	967
12	02409 - Bagnan-II	Total	19026	9651	9375	971
		Rural	13665	6976	6689	959
		Urban	5361	2675	2686	1004
13	02410 - Shyampur-I	Total	22919	11552	11367	984
		Rural	20782	10459	10323	987
		Urban	2137	1093	1044	955
14	02411 - Shyampur-II	Total	23221	11827	11394	963
		Rural	20675	10545	10130	961
		Urban	2546	1282	1264	986
15	99999 - Area not under any Sub-district	Total	149731	76586	73145	955
		Rural	0	0	0	0
		Urban	149731	76586	73145	955
District : Haora - 341		Total	522802	266472	256330	962
		Rural	205158	104382	100776	965
		Urban	317644	162090	155554	960

The above Table shows that total 0-6 age group population of the district is 5,22,802 of which 2,05,158 are from rural areas and 3,17,644 are from urban areas. The sex ratio of 0-6 age group population for total is 962 of which rural is 965 and for urban it is slightly lower with 960. Out of 14 C.D. Blocks of the district 10 C.D. Blocks have the higher sex ratio than that of district sex ratio. The highest sex ratio among all C.D. Blocks is found in Shyampur-I C.D. Block with 984 and for the same lowest is recorded in Bagnan-I C.D. Block (935). The 0-6 age group population of all the Statutory Towns i.e. area not under any Sub-district of the district is 1,49,731 and the sex ratio for the same is 955.

Table 10 : Sex Ratio of population in the Age Group 0-6 for C.D. Blocks (Rural), 2011

Sl. No.	Name of C.D. Block	Total population in 0 - 6 age group			Sex Ratio for 0-6 age group
		Persons	Males	Females	
1	2	3	4	5	6
1	0245-Udaynarayanpur	19162	9731	9431	969
2	0246-Amta - II	22187	11256	10931	971
3	0247-Amta - I	17734	9021	8713	966
4	0248-Jagatballavpur	21373	10727	10646	992
5	0249-Domjur	7910	4000	3910	978
6	0250-Bally Jagachha	938	475	463	975
7	0251-Sankrail	3941	2014	1927	957
8	0252-Panchla	5326	2735	2591	947
9	0253-Uluberia - II	10244	5210	5034	966
10	0254-Uluberia - I	24830	12687	12143	957
11	0255-Bagnan - I	16391	8546	7845	918
12	0256-Bagnan - II	13665	6976	6689	959
13	0257-Shyampur - I	20782	10459	10323	987
14	0258-Shyampur - II	20675	10545	10130	961
Total :		205158	104382	100776	965

Table 10 represents the sex ratio and population in the age group 0-6 years for C.D. Blocks only. The total population in this age group of all the C.D. Blocks of this district is 2,05,158 of which 1,04,382 are males and 1,00,776 are females. For all the C.D. Blocks Uluberia-I C.D. Block has the highest number of 0-6 population with 24,830 followed by Amta-II C.D. Block with 22,187 and Jagatballavpur C.D. Block with 21,373. The lowest population in the age group 0-6 is observed in Bally Jagachha C.D. Block with 938. The sex ratio in the age group of 0-6 population in this district in rural areas is 965. It is observed from the Table that out of 14 C.D. Blocks of the district 8 C.D. Blocks have higher sex ratio than that of district total (965). The highest sex ratio is observed in Jagatballavpur C.D. Block with 992 whereas lowest is in Bagnan-I C.D. Block with 918.

Table 11 : Sex Ratio of Rural population in the Age Group 0-6 by ranges, 2011

Range of Sex Ratio for Villages	Number of Inhabited Villages	Percentage distribution of Villages	Population 2011	Percentage distribution of population
1	2	3	4	5
Less than 700	21	3.26	2159	1.05
700 - 749	11	1.71	2495	1.22
750 - 799	25	3.88	5385	2.62
800 - 849	56	8.70	13670	6.66
850 - 899	82	12.73	26742	13.03
900 - 949	97	15.06	39123	19.07
950 - 999	85	13.20	34214	16.68
1000 - 1099	157	24.38	56277	27.43
1100+	110	17.08	25093	12.23
<b>District : Haora (341)</b>	<b>644</b>	<b>100.00</b>	<b>205158</b>	<b>100.00</b>

Sex Ratio District (Rural) : 965

Table 11 shows the distribution of sex ratio of rural population in the age group 0-6 by ranges of sex ratio of Haora district. It is evident from the above Table that maximum number of villages (157) is in the second highest sex ratio range of 1000-1099 with the highest percentage of population (27.43) and the second highest number of villages (110) is in the highest range of sex ratio of 1100+ with percentage of population of 12.33. The lowest range of sex ratio i.e less than 700 are recorded only in 21 numbers of villages with the lowest percentage of population (1.05). The lowest numbers of villages (11) are in the second lowest range of sex ratio i.e 700-749 with the second lowest percentage (1.22) population.

Table 12 : Sex Ratio of population in the Age Group 0-6 of Towns, 2011

Sl. No.	Name of Town	Urban status of Town	Total population in 0-6 age group			Sex Ratio for 0-6 age group
			Persons	Males	Females	
1	2	3	4	5	6	7
1	332617-Ghoraberia (CT)	(CT)	563	280	283	1011
2	332618-Paschim Gazipur (CT)	(CT)	474	256	218	852
3	332619-Pashchim Khalna (CT)	(CT)	575	297	278	936
4	332693-Kanpur (CT)	(CT)	593	298	295	990
5	332694-Basantapur (CT)	(CT)	1475	752	723	961
6	332695-Deora (CT)	(CT)	822	429	393	916
7	332696-Amta (CT)	(CT)	1522	763	759	995
8	332697-Chandrapur (CT)	(CT)	944	490	454	927
9	332698-Bhandar Gachha (CT)	(CT)	594	291	303	1041
10	332699-Udang (CT)	(CT)	723	373	350	938
11	332767-Jagatballavpur (CT)	(CT)	786	417	369	885
12	332768-Kamalapur (CT)	(CT)	379	187	192	1027
13	332769-Bankul (CT)	(CT)	839	416	423	1017
14	332770-Mansinapur (CT)	(CT)	588	323	265	820
15	332771-Bargachhia (CT)	(CT)	602	315	287	911
16	332772-Dakshin Santoshpur (CT)	(CT)	1864	919	945	1028
17	332773-Patihah (CT)	(CT)	1432	720	712	989
18	332774-Anantabati (CT)	(CT)	952	506	446	881

19	332775-Chong Ghurali (CT)	(CT)	432	225	207	920
20	332776-Ekabbarpur (CT)	(CT)	593	294	299	1017
21	332809-Uttar Jhapardaha (CT)	(CT)	753	406	347	855
22	332810-Dafarpur (CT)	(CT)	477	242	235	971
23	332811-Baluhati (CT)	(CT)	321	160	161	1006
24	332812-Domjur (CT)	(CT)	1725	848	877	1034
25	332813-Dakshin Jhapardaha (CT)	(CT)	1306	679	627	923
26	332814-Rudrapur (CT)	(CT)	654	345	309	896
27	332815-Khantora (CT)	(CT)	545	288	257	892
28	332816-Bhandardaha (CT)	(CT)	592	312	280	897
29	332817-Makardaha (CT)	(CT)	756	384	372	969
30	332818-Kantlia (CT)	(CT)	1054	540	514	952
31	332819-Tentulkuli (CT)	(CT)	655	330	325	985
32	332820-Salap (CT)	(CT)	1413	722	691	957
33	332821-Bankra (CT)	(CT)	8911	4507	4404	977
34	332822-Nibra (CT)	(CT)	3584	1837	1747	951
35	332823-Ankurhati (CT)	(CT)	1401	731	670	917
36	332824-Bipra Noapara (CT)	(CT)	1010	541	469	867
37	332825-Begari (CT)	(CT)	556	282	274	972
38	332826-Kesabpur (CT)	(CT)	1369	675	694	1028
39	332827-Oadipur (CT)	(CT)	455	234	221	944
40	332828-Natibpur (CT)	(CT)	971	437	534	1222
41	332829-Kalara (CT)	(CT)	3304	1745	1559	893
42	332830-Baniara (CT)	(CT)	622	302	320	1060
43	332831-Mahiar (CT)	(CT)	1634	811	823	1015
44	332834-Jagdishpur (CT)	(CT)	1634	854	780	913
45	332835-Jaypur Bil (CT)	(CT)	882	453	429	947
46	332836-Bally (CT)	(CT)	10069	5125	4944	965
47	332837-Chakapara (CT)	(CT)	3623	1821	1802	990
48	332838-Chamrail (CT)	(CT)	1197	601	596	992
49	332839-Eksara (CT)	(CT)	941	477	464	973
50	332840-Khalia (CT)	(CT)	631	307	324	1055
51	332855-Dhulagari (CT)	(CT)	2843	1462	1381	945
52	332856-Mirjapur (CT)	(CT)	518	277	241	870
53	332857-Argari (CT)	(CT)	1217	654	563	861
54	332858-Andul (CT)	(CT)	397	199	198	995
55	332859-Dhuilya (CT)	(CT)	1681	823	858	1043
56	332860-Kamranga (CT)	(CT)	343	188	155	824
57	332861-Jhorhat (CT)	(CT)	1444	756	688	910
58	332862-Masila (CT)	(CT)	1111	568	543	956
59	332863-Kendua (CT)	(CT)	686	355	331	932
60	332864-Nabghara (CT)	(CT)	678	351	327	932
61	332865-Ramchandrapur (CT)	(CT)	958	476	482	1013
62	332866-Hatgachha (CT)	(CT)	558	284	274	965
63	332867-Panchpara (CT)	(CT)	2415	1196	1219	1019
64	332868-Podara (CT)	(CT)	2143	1156	987	854
65	332869-Banupur (CT)	(CT)	1251	673	578	859
66	332870-Sankrail (CT)	(CT)	3328	1691	1637	968
67	332871-Sankrailjala (CT)	(CT)	1057	547	510	932
68	332872-Osmanpur (CT)	(CT)	736	350	386	1103
69	332873-Manikpur (CT)	(CT)	2253	1142	1111	973
70	332874-Sarenga (CT)	(CT)	3085	1569	1516	966
71	332875-Ula (CT)	(CT)	828	428	400	935
72	332876-Nalpur (CT)	(CT)	919	450	469	1042
73	332877-Raghudebbati (CT)	(CT)	1630	827	803	971
74	332892-Kuldanga (CT)	(CT)	739	387	352	910
75	332893-Gondalpara (CT)	(CT)	412	212	200	943
76	332894-Khasjalalsi (CT)	(CT)	489	229	260	1135
77	332895-Deulpur (CT)	(CT)	1209	624	585	938
78	332896-Kusadanga (CT)	(CT)	720	366	354	967
79	332897-Gangadharpur (CT)	(CT)	823	429	394	918
80	332898-Jujarsaha (CT)	(CT)	2308	1120	1188	1061
81	332899-Shuvararah (CT)	(CT)	2246	1123	1123	1000
82	332900-Mallik Bagan (CT)	(CT)	1243	638	605	948
83	332901-Jaynagar (CT)	(CT)	731	383	348	909
84	332902-Jala Kendua (CT)	(CT)	1029	517	512	990
85	332903-Beldubi (CT)	(CT)	1360	695	665	957
86	332904-Paniara (CT)	(CT)	984	477	507	1063
87	332905-Bikihakola (CT)	(CT)	1749	898	851	948
88	332906-Gabberia (CT)	(CT)	775	397	378	952
89	332907-Dhunki (CT)	(CT)	1581	826	755	914
90	332908-Ban Harishpur (CT)	(CT)	2510	1245	1265	1016
91	332909-Paschim Panchla (CT)	(CT)	1171	606	565	932
92	332910-Panchla (CT)	(CT)	3528	1802	1726	958

93	332911-Sahapur (CT)	(CT)	1110	568	542	954
94	332935-Baniban Jagadishpur (CT)	(CT)	1099	549	550	1002
95	332936-Kantaberia (CT)	(CT)	2002	1028	974	947
96	332937-Tehatta (CT)	(CT)	2034	1020	1014	994
97	332938-Basudebpur (CT)	(CT)	1813	937	876	935
98	332939-Raghudebpur (CT)	(CT)	720	358	362	1011
99	332940-Santoshpur (CT)	(CT)	896	444	452	1018
100	332941-Ghosal Chak (CT)	(CT)	734	390	344	882
101	332942-Balarampota (CT)	(CT)	718	381	337	885
102	332943-Khalisani (CT)	(CT)	1661	854	807	945
103	332944-Brindabanpur (CT)	(CT)	1707	901	806	895
104	332945-Uttar Pirpur (CT)	(CT)	839	431	408	947
105	332946-Baniban (CT)	(CT)	919	461	458	993
106	332947-Mahishrekha (CT)	(CT)	262	148	114	770
107	333014-Chandipur (CT)	(CT)	975	491	484	986
108	333015-Kajjuri (CT)	(CT)	919	467	452	968
109	333016-Alipukur (CT)	(CT)	839	436	403	924
110	333017-Dhulasimla (CT)	(CT)	799	406	393	968
111	333018-Hirapur (CT)	(CT)	1051	519	532	1025
112	333060-Deulgram (CT)	(CT)	803	404	399	988
113	333061-Karia (CT)	(CT)	607	300	307	1023
114	333062-Paschim Bainan (CT)	(CT)	1636	859	777	905
115	333063-Kalyanpur (CT)	(CT)	1067	592	475	802
116	333064-Khajutti (CT)	(CT)	938	473	465	983
117	333065-Bangalpur (CT)	(CT)	669	332	337	1015
118	333066-Chandrapur (CT)	(CT)	523	259	264	1019
119	333067-Khadinan (CT)	(CT)	1071	534	537	1006
120	333068-Bagnan (CT)	(CT)	1226	585	641	1096
121	333069-Khalor (CT)	(CT)	749	384	365	951
122	333112-Naupala (CT)	(CT)	959	473	486	1027
123	333113-Barunda (CT)	(CT)	849	425	424	998
124	333114-Kulitapara (CT)	(CT)	818	411	407	990
125	333115-Kanaipur (CT)	(CT)	607	311	296	952
126	333116-Batul (CT)	(CT)	428	212	216	1019
127	333117-Mugkalyan (CT)	(CT)	779	402	377	938
128	333118-Halyan (CT)	(CT)	921	441	480	1088
129	333182-Shyampur (CT)	(CT)	678	355	323	910
130	333183-Dinga Kholā (CT)	(CT)	453	216	237	1097
131	333184-Radhapur (CT)	(CT)	483	265	218	823
132	333185-Jallabad (CT)	(CT)	523	257	266	1035
133	333259-Naul (CT)	(CT)	706	348	358	1029
134	333260-Shashati (CT)	(CT)	789	400	389	972
135	333261-Dihimandalghat (CT)	(CT)	1051	534	517	968
136	801739-Bally (M)	(M)	30479	15009	15470	1031
137	801740-Haora (M Corp)	(M Corp)	91315	47267	44048	932
138	801741-ULuberia (M+OG)	(M+OG)	27937	14310	13627	952
District (Urban) : Haora - 341			317644	162090	155554	960

Table 12 represents sex ratio of the population in the age group 0-6 of all the towns of Haora district. The total population in this age group of all the towns in this district is 3,17,644 of which 1,62,090 are males and 1,55,554 are females. Haora Municipal Corporation has the highest number of population in the age group of 0-6 years with 91,315 and Mahishrekha (CT) has the lowest number of population in this age group with 262 only. There are 38 numbers of urban units in the district which have a sex ratio of more than 1000. The urban sex ratio in the age group of 0-6 years is 960. The highest child sex ratio is observed in Natibpur (CT) with 1,222 followed by Khasjalalsi (CT) with 1,135 and Osmanpur (CT) with 1,103. The lowest child sex ratio is observed in Mahishrekha (CT) with 770.

Table 13 : Number and percentage of Scheduled Castes and Scheduled Tribes population in Sub-districts, 2011

Sl. No.	Name of Sub-district	Total/Rural/Urban	Total population	Total Scheduled Castes population	Total Scheduled Tribes population	Percentage of Scheduled Castes population to Total population	Percentage of Scheduled Tribes population to Total population
1	2	3	4	5	6	7	8
1	02398-Udaynarayanpur	Total	190186	39403	367	20.72	0.19
		Rural	190186	39403	367	20.72	0.19
		Urban	0	0	0	0.00	0.00
2	02399-Amta - II	Total	208132	50768	282	24.39	0.14
		Rural	192298	48267	278	25.10	0.14
		Urban	15834	2501	4	15.80	0.03

3	02400-Amta - I	Total	223218	66046	337	29.59	0.15
		Rural	161193	50098	194	31.08	0.12
		Urban	62025	15948	143	25.71	0.23
4	02401-Jagatballavpur	Total	257941	56804	2677	22.02	1.04
		Rural	186698	45534	1876	24.39	1.00
		Urban	71243	11270	801	15.82	1.12
5	02402-Domjur	Total	377588	65202	1587	17.27	0.42
		Rural	74510	27157	219	36.45	0.29
		Urban	303078	38045	1368	12.55	0.45
6	02403-Bally Jagachha	Total	209504	30615	1823	14.61	0.87
		Rural	9300	3348	8	36.00	0.09
		Urban	200204	27267	1815	13.62	0.91
7	02404-Sankrail	Total	330828	76909	1269	23.25	0.38
		Rural	35195	17400	182	49.44	0.52
		Urban	295633	59509	1087	20.13	0.37
8	02405-Panchla	Total	251930	44475	75	17.65	0.03
		Rural	43087	10562	15	24.51	0.03
		Urban	208843	33913	60	16.24	0.03
9	02406-Uluberia - II	Total	191599	57671	80	30.10	0.04
		Rural	80793	34734	47	42.99	0.06
		Urban	110806	22937	33	20.70	0.03
10	02407-Uluberia - I	Total	215392	47471	157	22.04	0.07
		Rural	184781	41694	148	22.56	0.08
		Urban	30611	5777	9	18.87	0.03
11	02408-Bagnan - I	Total	221500	31475	261	14.21	0.12
		Rural	140116	22563	121	16.10	0.09
		Urban	81384	8912	140	10.95	0.17
12	02409-Bagnan - II	Total	164405	17341	793	10.55	0.48
		Rural	119033	13007	146	10.93	0.12
		Urban	45372	4334	647	9.55	1.43
13	02410-Shyampur - I	Total	205849	37500	325	18.22	0.16
		Rural	183220	33980	317	18.55	0.17
		Urban	22629	3520	8	15.56	0.04
14	02411-Shyampur - II	Total	196164	23055	109	11.75	0.06
		Rural	175475	20068	107	11.44	0.06
		Urban	20689	2987	2	14.44	0.01
15	99999-Area not under any Sub-district	Total	1605793	74216	4952	4.62	0.31
		Rural	0	0	0	0.00	0.00
		Urban	1605793	74216	4952	4.62	0.31
Haora – 341		Total	4850029	718951	15094	14.82	0.31
		Rural	1775885	407815	4025	22.96	0.23
		Urban	3074144	311136	11069	10.12	0.36

It is observed from the above Table that in 2011 Census out of total 48,50,029 population of the district 7,18,951 with 14.82 per cent population are belong to Scheduled Castes and 0.31 per cent with 15,094 population are Scheduled Tribes. At the C.D. Block level the highest percentage of Scheduled Castes population are found in Uluberia-II C.D. Block (30.10) with 57,671 individuals and the lowest frequency is recorded in Bagnan-II C.D. Block (10.55)with 17,341 persons. In case of Scheduled Tribes the highest percentage of population is observed in Jagatballavpur C.D. Block (1.04) with 2,677 individuals while the lowest percentage is found in Panchla C.D. Block (0.03) with 75 individuals. Out of total population of 16,05,793 of all Statutory Towns (area not under any Sub-district) of the district 74,216 (4.62 per cent) belongs to Scheduled Castes and 4,952 (0.31 per cent) belongs to Scheduled Tribes.

Table 14 : Number and percentage of Scheduled Castes and Scheduled Tribes (Rural) population in C.D. Blocks, 2011

Sl. No.	Name of C.D. Block	Total population	Total Scheduled Castes population	Total Scheduled Tribes population	Percentage of Scheduled Castes population to Total Population	Percentage of Scheduled Tribes population to Total Population
1	2	3	4	5	6	7
1	0245-Udaynarayanpur	190186	39403	367	20.72	0.19
2	0246-Amta - II	192298	48267	278	25.10	0.14
3	0247-Amta - I	161193	50098	194	31.08	0.12
4	0248-Jagatballavpur	186698	45534	1876	24.39	1.00
5	0249-Domjur	74510	27157	219	36.45	0.29

6	0250-Bally Jagachha	9300	3348	8	36.00	0.09
7	0251-Sankrail	35195	17400	182	49.44	0.52
8	0252-Panchla	43087	10562	15	24.51	0.03
9	0253-Uluberia - II	80793	34734	47	42.99	0.06
10	0254-Uluberia - I	184781	41694	148	22.56	0.08
11	0255-Bagnan - I	140116	22563	121	16.10	0.09
12	0256-Bagnan - II	119033	13007	146	10.93	0.12
13	0257-Shyampur - I	183220	33980	317	18.55	0.17
14	0258-Shyampur - II	175475	20068	107	11.44	0.06
<b>Total :</b>		<b>1775885</b>	<b>407815</b>	<b>4025</b>	<b>22.96</b>	<b>0.23</b>

Table 14 represents the number and percentage of Scheduled Castes and Scheduled Tribes population in rural areas only of the district. Out of total rural population of 17,75,885 Scheduled Castes population is 4,07,815 (22.96 per cent) and Scheduled Tribes population is 4,025 (0.23 per cent). In absolute terms the highest number of Scheduled Castes population is found in Amta-I C.D. Block with 50,098 and the lowest is in Bally Jagachha C.D. Block with 3,348. But the highest percentage of Scheduled Castes population is observed in Sankrail C.D. Block with 49.44 followed by Uluberia-II C.D. Block with 42.99 and Domjur C.D. Block with 36.45 while the lowest is in Bagnan-II C.D. Block with 10.93 only. In case of Scheduled Tribes population Jagatballavpur C.D. Block has maximum number of (1,876) of population in absolute terms and the lowest (8) is in Bally Jagachha C.D. Block. The highest percentage of Scheduled Tribes population is found in Jagatballavpur C.D. Block with 1.00 while the lowest is in Panchla C.D. Block with 0.03 only.

**Table 15 : Proportion of Scheduled Castes population to total population in Villages, 2011**

Percentage range of Scheduled Castes population to Total Population	Number of Villages		Scheduled Castes population	
	2	3	4	5
NIL	38	5.90	0	0.00
Less than 5	118	18.32	7842	1.92
5 - 10	87	13.51	20330	4.99
11 - 20	120	18.63	52515	12.88
21 - 30	84	13.04	65988	16.18
31 - 40	62	9.63	67966	16.67
41 - 50	37	5.75	42421	10.40
51 - 75	44	6.83	61909	15.18
76 and above	54	8.39	88844	21.79
<b>District : Haora (341)</b>	<b>644</b>	<b>100.00</b>	<b>407815</b>	<b>100.00</b>

Table 15 represents that the distribution of percentage range of Scheduled Castes population to total population in the villages of Haora District. The above Table shows that there are 38 (5.90 per cent) villages in Haora district which have not recorded any Scheduled Castes population. The maximum number of villages i.e. 120 (18.63 per cent) in Haora district fall in the percentage range of Scheduled Castes population of 11-20 followed by 118 villages (18.32 per cent) in the range of Scheduled Castes population of less than 5 with the lowest number (7,842) and percentage (1.92) of population. The highest range of Scheduled Castes population i.e. 76 and above is in 54 (8.39 per cent) villages with the highest number (88,844) and percentage (21.79) of population.

**Table 16 : Proportion of Scheduled Tribes population to total population in Villages, 2011**

Percentage range of Scheduled Tribes population to Total Population	Number of Villages		Scheduled Tribes population	
	2	3	4	5
NIL	418	64.91	0	0.00
Less than 5	217	33.70	2498	62.06
5 - 10	6	0.93	966	24.00
11 - 20	2	0.31	490	12.17
21 - 30	1	0.16	71	1.76
31 - 40	0	0.00	0	0.00
41 - 50	0	0.00	0	0.00
51 - 75	0	0.00	0	0.00
76 and above	0	0.00	0	0.00
<b>District : Haora (341)</b>	<b>644</b>	<b>100.00</b>	<b>4025</b>	<b>100.00</b>



The above Table shows that out of 644 inhabited villages there are 418 (64.91 per cent) villages in the district which have not recorded any Scheduled Tribes population. The Scheduled Tribes population inhabited in rural areas of the district is 4,025 only. The highest number of villages (217) having Scheduled Tribes population falls in the percentage range of less than 5 with the highest percentage of population while the lowest number of village i.e. 1 only are in the population range of 21-30 with the lowest percentage of population. It is also observed from the Table that none of the villages of the district falls in the percentage range of 31-40, 41-50, 51-75 and 76 and above.

**Table 17 : Number and percentage of Scheduled Castes and Scheduled Tribes population in Towns, 2011**

Sl. No.	Name of Town	Total Population	Total Scheduled Castes population	Total Scheduled Tribes population	Percentage of Scheduled Castes population to Total Population	Percentage of Scheduled Tribes population to Total Population
1	2	3	4	5	6	7
1	332617-Ghoraberia (CT)	4612	108	0	2.34	0.00
2	332618-Paschim Gazipur (CT)	5409	1345	4	24.87	0.07
3	332619-Pashchim Khalna (CT)	5813	1048	0	18.03	0.00
4	332693-Kanpur (CT)	6069	1205	120	19.86	1.98
5	332694-Basantapur (CT)	13183	3498	7	26.53	0.05
6	332695-Deora (CT)	6715	470	1	7.00	0.01
7	332696-Amta (CT)	16699	7631	8	45.70	0.05
8	332697-Chandrapur (CT)	6456	816	1	12.64	0.02
9	332698-Bhandar Gachha (CT)	6156	1734	6	28.17	0.10
10	332699-Udang (CT)	6747	594	0	8.80	0.00
11	332767-Jagatballavpur (CT)	7113	1528	542	21.48	7.62
12	332768-Kamalapur (CT)	3348	422	16	12.60	0.48
13	332769-Bankul (CT)	6779	574	98	8.47	1.45
14	332770-Mansinhapur (CT)	6004	274	26	4.56	0.43
15	332771-Bargachhia (CT)	4872	1173	95	24.08	1.95
16	332772-Dakshin Santoshpur (CT)	10600	528	0	4.98	0.00
17	332773-Patihai (CT)	13573	4616	21	34.01	0.15
18	332774-Anantabati (CT)	9171	1679	3	18.31	0.03
19	332775-Chong Ghurali (CT)	4596	460	0	10.01	0.00
20	332776-Ekabbarpur (CT)	5187	16	0	0.31	0.00
21	332809-Uttar Jhawardaha (CT)	8425	1213	2	14.40	0.02
22	332810-Dafarpur (CT)	5461	399	2	7.31	0.04
23	332811-Baluhati (CT)	4363	622	1	14.26	0.02
24	332812-Domjur (CT)	18433	1405	75	7.62	0.41
25	332813-Dakshin Jhawardaha (CT)	13704	2465	1	17.99	0.01
26	332814-Rudrapur (CT)	6810	1760	2	25.84	0.03
27	332815-Khantora (CT)	6547	988	2	15.09	0.03
28	332816-Bhandardaha (CT)	5667	1864	7	32.89	0.12
29	332817-Makardaha (CT)	8713	889	88	10.20	1.01
30	332818-Kantlia (CT)	9567	920	53	9.62	0.55
31	332819-Tentulkuli (CT)	7203	3875	17	53.80	0.24
32	332820-Salap (CT)	15171	2497	10	16.46	0.07
33	332821-Bankra (CT)	63957	1010	786	1.58	1.23
34	332822-Nibra (CT)	27818	723	145	2.60	0.52
35	332823-Ankurhati (CT)	11130	1871	108	16.81	0.97
36	332824-Bipra Noapara (CT)	9408	5170	1	54.95	0.01
37	332825-Begari (CT)	5505	709	9	12.88	0.16
38	332826-Kesabpur (CT)	12073	2179	1	18.05	0.01
39	332827-Oadipur (CT)	5002	264	1	5.28	0.02
40	332828-Natibpur (CT)	7212	13	1	0.18	0.01
41	332829-Kalara (CT)	27210	2167	17	7.96	0.06
42	332830-Baniara (CT)	5476	2210	6	40.36	0.11
43	332831-Mahiri (CT)	18223	2832	33	15.54	0.18
44	332834-Jagadishpur (CT)	16259	3336	7	20.52	0.04
45	332835-Jaypur Bil (CT)	9598	4513	42	47.02	0.44
46	332836-Bally (CT)	113377	11091	1057	9.78	0.93
47	332837-Chakapara (CT)	35282	3845	674	10.90	1.91

48	332838-Chamrail (CT)	11923	1933	18	16.21	0.15
49	332839-Eksara (CT)	7500	519	0	6.92	0.00
50	332840-Khalia (CT)	6265	2030	17	32.40	0.27
51	332855-Dhulagari (CT)	23740	8006	7	33.72	0.03
52	332856-Mirjapur (CT)	5114	516	51	10.09	1.00
53	332857-Argari (CT)	10715	1216	11	11.35	0.10
54	332858-Andul (CT)	6302	590	5	9.36	0.08
55	332859-Dhuilya (CT)	20962	1620	402	7.73	1.92
56	332860-Kamranga (CT)	4585	299	120	6.52	2.62
57	332861-Jhorhat (CT)	16940	4029	115	23.78	0.68
58	332862-Masila (CT)	12239	1668	7	13.63	0.06
59	332863-Kendua (CT)	6338	1962	0	30.96	0.00
60	332864-Nabghara (CT)	5875	1800	6	30.64	0.10
61	332865-Ramchandrapur (CT)	10312	1127	6	10.93	0.06
62	332866-Hatgachha (CT)	5980	1321	88	22.09	1.47
63	332867-Panchpara (CT)	19283	431	7	2.24	0.04
64	332868-Podara (CT)	21589	3648	78	16.90	0.36
65	332869-Banupur (CT)	9626	1734	18	18.01	0.19
66	332870-Sankrail (CT)	29114	4309	4	14.80	0.01
67	332871-Sankrailjala (CT)	8812	1859	19	21.10	0.22
68	332872-Osmanpur (CT)	5289	1508	0	28.51	0.00
69	332873-Manikpur (CT)	19804	5976	62	30.18	0.31
70	332874-Sarenga (CT)	25200	7972	10	31.63	0.04
71	332875-Ula (CT)	6738	3121	2	46.32	0.03
72	332876-Nalpur (CT)	6911	1502	1	21.73	0.01
73	332877-Raghudebbati (CT)	14165	3295	68	23.26	0.48
74	332892-Kuldanga (CT)	7742	1668	0	21.54	0.00
75	332893-Gondalpara (CT)	4474	40	0	0.89	0.00
76	332894-Khasjalalsi (CT)	5111	362	0	7.08	0.00
77	332895-Deulpur (CT)	12618	1339	6	10.61	0.05
78	332896-Kusadanga (CT)	5434	122	0	2.25	0.00
79	332897-Gangadharpur (CT)	7533	823	0	10.93	0.00
80	332898-Jujarsaha (CT)	21820	1264	0	5.79	0.00
81	332899-Shuvararah (CT)	14330	3166	0	22.09	0.00
82	332900-Mallik Bagan (CT)	8869	2549	0	28.74	0.00
83	332901-Jaynagar (CT)	6977	898	0	12.87	0.00
84	332902-Jala Kendua (CT)	6658	2024	1	30.40	0.02
85	332903-Beldubi (CT)	10871	4134	0	38.03	0.00
86	332904-Paniara (CT)	7787	1331	5	17.09	0.06
87	332905-Bikihakola (CT)	14540	2245	4	15.44	0.03
88	332906-Gabberia (CT)	5823	723	0	12.42	0.00
89	332907-Dhunki (CT)	9784	4028	0	41.17	0.00
90	332908-Ban Harishpur (CT)	16067	1091	0	6.79	0.00
91	332909-Paschim Panchla (CT)	6951	428	0	6.16	0.00
92	332910-Panchla (CT)	26432	4433	0	16.77	0.00
93	332911-Sahapur (CT)	9022	1245	44	13.80	0.49
94	332935-Baniban Jagadishpur (CT)	7402	3218	1	43.47	0.01
95	332936-Kantaberia (CT)	11507	2984	0	25.93	0.00
96	332937-Tehatta (CT)	12770	982	0	7.69	0.00
97	332938-Basudebpur (CT)	13091	2983	0	22.79	0.00
98	332939-Raghudebpur (CT)	7081	2039	18	28.80	0.25
99	332940-Santoshpur (CT)	7695	520	0	6.76	0.00
100	332941-Ghosal Chak (CT)	5681	20	0	0.35	0.00
101	332942-Balarampota (CT)	5544	369	0	6.66	0.00
102	332943-Khalisani (CT)	12970	2160	1	16.65	0.01
103	332944-Brindabanpur (CT)	12583	2801	0	22.26	0.00
104	332945-Uttar Pirpur (CT)	5868	460	0	7.84	0.00
105	332946-Baniban (CT)	6597	3741	13	56.71	0.20
106	332947-Mahishrekha (CT)	2017	660	0	32.72	0.00
107	333014-Chandipur (CT)	6488	950	9	14.64	0.14
108	333015-Kajjuri (CT)	5932	2323	0	39.16	0.00
109	333016-Alipukur (CT)	5552	577	0	10.39	0.00
110	333017-Dhulasimla (CT)	5462	946	0	17.32	0.00
111	333018-Hirapur (CT)	7177	981	0	13.67	0.00

112	333060-Deulgram (CT)	6517	555	0	8.52	0.00
113	333061-Karia (CT)	4737	1433	0	30.25	0.00
114	333062-Paschim Bainan (CT)	12405	2494	5	20.10	0.04
115	333063-Kalyanpur (CT)	8914	563	13	6.32	0.15
116	333064-Khajutti (CT)	7380	10	3	0.14	0.04
117	333065-Bangalpur (CT)	6760	1005	1	14.87	0.01
118	333066-Chandrapur (CT)	4742	793	0	16.72	0.00
119	333067-Khadinan (CT)	9297	1065	7	11.46	0.08
120	333068-Bagnan (CT)	10996	685	110	6.23	1.00
121	333069-Khalor (CT)	9636	309	1	3.21	0.01
122	333112-Naupala (CT)	7856	952	645	12.12	8.21
123	333113-Barunda (CT)	7534	1590	2	21.10	0.03
124	333114-Kulitapara (CT)	5895	685	0	11.62	0.00
125	333115-Kanaipur (CT)	4782	52	0	1.09	0.00
126	333116-Batul (CT)	4707	394	0	8.37	0.00
127	333117-Mugkalyan (CT)	7961	548	0	6.88	0.00
128	333118-Halyan (CT)	6637	113	0	1.70	0.00
129	333182-Shyampur (CT)	7354	1082	5	14.71	0.07
130	333183-Dinga Khola (CT)	5271	149	0	2.83	0.00
131	333184-Radhapur (CT)	4623	803	3	17.37	0.06
132	333185-Jallabad (CT)	5381	1486	0	27.62	0.00
133	333259-Naul (CT)	5865	867	0	14.78	0.00
134	333260-Shashati (CT)	6914	342	0	4.95	0.00
135	333261-Dihimandalghat (CT)	7910	1778	2	22.48	0.03
136	801739-Bally (M)	293373	7161	1348	2.44	0.46
137	801740-Haora (M Corp)	1077075	35025	3339	3.25	0.31
138	801741-Uluberia (M + OG)	235345	32030	265	13.61	0.11
<b>District (Urban) : Haora - 341</b>		<b>3074144</b>	<b>311136</b>	<b>11069</b>	<b>10.12</b>	<b>0.36</b>

Table 17 represents the number and percentage of Scheduled Castes and Scheduled Tribes population in towns of the district. It is observed from the Table that the total population of all the towns of the district is 30,74,144 of which 3,11,136 (10.12 per cent) are Scheduled Castes and 11,069 (0.36 per cent) are Scheduled Tribes. In absolute terms, the highest number of Scheduled Castes population is found in Haora Municipal Corporation with 35,025 and the lowest is in Khajutti (CT) with 10. The highest percentage of Scheduled Castes population is recorded in Baniban (CT) with 56.71 followed by Bipra Noapara (CT) with 54.95 and Tentulkuli (CT) with 53.80. In case of Scheduled Tribes population also Haora Municipal Corporation has maximum number of population (3,339) in absolute terms and the lowest is found in 14 Census Towns with 1 each. There are 49 Census Towns in the district which have not recorded any Scheduled Tribe population. The highest percentage of Scheduled Tribes population is found in Naupala (CT) with 8.21 and the lowest is in 11 Census Towns with 0.01 each.

**Table 18 : Sex Ratio among Scheduled Castes and Scheduled Tribes (Rural) in C.D. Blocks, 2011**

Sl. No.	Name of C.D. Block	Scheduled Castes	Scheduled Tribes
		Sex Ratio	Sex Ratio
1	2	3	4
1	0245-Udaynarayanpur	966	952
2	0246-Amta - II	947	817
3	0247-Amta - I	957	1021
4	0248-Jagatballavpur	965	918
5	0249-Domjur	1011	938
6	0250-Bally Jagachha	943	1000
7	0251-Sankrail	980	1068
8	0252-Panchla	955	500
9	0253-Uluberia - II	979	808
10	0254-Uluberia - I	964	783
11	0255-Bagnan - I	952	984
12	0256-Bagnan - II	969	1355
13	0257-Shyampur - I	962	1006
14	0258-Shyampur - II	959	945
<b>Total :</b>		<b>965</b>	<b>940</b>

Table 18 shows the sex ratio among Scheduled Castes and Scheduled Tribes population in rural areas only. It is observed from the Table that rural sex ratio of Scheduled Castes and Scheduled Tribes population of the district is 965 and 940 respectively. In case of Scheduled Castes population among the 14 C.D. Blocks of the district 6 C.D. Blocks have the higher or equal sex ratio with compare to that of district. The highest sex ratio of Scheduled Castes population is found in Domjur C.D. Block (1,011) followed by Sankrail C.D. Block (980) and Uluberia-II C.D. Block (979). The lowest is observed in Bally Jagachha C.D. Block (943). Among the Scheduled Tribes population 5 C.D. Blocks, viz. Amta-I C.D. Block (1,021), Bally Jagachha C.D. Block (1,000), Sankrail C.D. Block (1,068), Bagnan-II C.D. Block (1,355) and Shyampur-I C.D. Block (1,006) have sex ratio more than or equal to 1,000. The highest sex ratio of Scheduled Tribes population is found in Bagnan-II C.D. Block (1,355) followed by Sankrail C.D. Block (1,068) and Amta-I C.D. Block (1,021). The lowest sex ratio of Scheduled Tribes population is found in Panchla C.D. Block (500).

Table 19 : Sex Ratio among Scheduled Castes and Scheduled Tribes in Towns, 2011

Sl. No.	Name of Town	Scheduled Castes Sex Ratio	Scheduled Tribes Sex Ratio
1	2	3	4
1	332617-Ghoraberia (CT)	895	0
2	332618-Paschim Gazipur (CT)	969	3000
3	332619-Pashchim Khalna (CT)	985	0
4	332693-Kanpur (CT)	925	739
5	332694-Basantapur (CT)	908	1333
6	332695-Deora (CT)	975	0
7	332696-Amta (CT)	968	333
8	332697-Chandrapur (CT)	1098	0
9	332698-Bhandar Gachha (CT)	1012	1000
10	332699-Udang (CT)	948	0
11	332767-Jagatballavpur (CT)	979	985
12	332768-Kamalapur (CT)	1039	778
13	332769-Bankul (CT)	1000	922
14	332770-Mansinhapur (CT)	943	733
15	332771-Bargachhia (CT)	965	1021
16	332772-Dakshin Santoshpur (CT)	927	0
17	332773-Patihai (CT)	963	1100
18	332774-Anantabati (CT)	914	500
19	332775-Chong Ghurali (CT)	1100	0
20	332776-Ekabbarpur (CT)	1000	0
21	332809-Uttar Jhapardaha (CT)	1015	1000
22	332810-Dafarpur (CT)	1025	1000
23	332811-Baluhati (CT)	968	0
24	332812-Domjur (CT)	1126	974
25	332813-Dakshin Jhapardaha (CT)	1063	0
26	332814-Rudrapur (CT)	945	1000
27	332815-Khantora (CT)	907	1000
28	332816-Bhandardaha (CT)	1031	400
29	332817-Makardaha (CT)	980	956
30	332818-Kantlia (CT)	983	1304
31	332819-Tentulkuli (CT)	969	700
32	332820-Salap (CT)	927	1000
33	332821-Bankra (CT)	888	1136
34	332822-Nibra (CT)	1042	1197
35	332823-Ankurhati (CT)	947	862
36	332824-Bipra Noapara (CT)	966	0
37	332825-Begari (CT)	1061	1250
38	332826-Kesabpur (CT)	985	0
39	332827-Oadipur (CT)	1047	0
40	332828-Natibpur (CT)	1167	0
41	332829-Kalara (CT)	968	889
42	332830-Baniara (CT)	970	2000
43	332831-Mahiari (CT)	968	1200
44	332834-Jagadishpur (CT)	940	400
45	332835-Jaypur Bil (CT)	954	1000

46	332836-Bally (CT)	910	908
47	332837-Chakapara (CT)	913	942
48	332838-Chamrail (CT)	953	1250
49	332839-Eksara (CT)	973	0
50	332840-Khalia (CT)	979	1429
51	332855-Dhulagari (CT)	946	2500
52	332856-Mirjapur (CT)	992	1217
53	332857-Argari (CT)	936	1200
54	332858-Andul (CT)	973	667
55	332859-Dhulya (CT)	1061	861
56	332860-Kamranga (CT)	980	714
57	332861-Jhorhat (CT)	949	1170
58	332862-Masila (CT)	940	750
59	332863-Kendua (CT)	986	0
60	332864-Nabghara (CT)	982	1000
61	332865-Ramchandrapur (CT)	953	0
62	332866-Hatgachha (CT)	957	1047
63	332867-Panchpara (CT)	811	1333
64	332868-Podara (CT)	935	1053
65	332869-Banupur (CT)	929	1000
66	332870-Sankrail (CT)	979	1000
67	332871-Sankrailjala (CT)	976	1714
68	332872-Osmanpur (CT)	1046	0
69	332873-Manikpur (CT)	892	1138
70	332874-Sarenga (CT)	928	2333
71	332875-Ula (CT)	965	1000
72	332876-Nalpur (CT)	971	0
73	332877-Raghudebbati (CT)	960	838
74	332892-Kuldanga (CT)	862	0
75	332893-Gondalpara (CT)	0	0
76	332894-Khasjalalsi (CT)	1069	0
77	332895-Deulpur (CT)	1066	0
78	332896-Kusadanga (CT)	821	0
79	332897-Gangadharpur (CT)	974	0
80	332898-Jujarsaha (CT)	978	0
81	332899-Shuvararah (CT)	939	0
82	332900-Mallik Bagan (CT)	967	0
83	332901-Jaynagar (CT)	969	0
84	332902-Jala Kendua (CT)	1008	0
85	332903-Beldubi (CT)	951	0
86	332904-Paniara (CT)	984	667
87	332905-Bikihakola (CT)	947	1000
88	332906-Gabberia (CT)	893	0
89	332907-Dhunki (CT)	948	0
90	332908-Ban Harishpur (CT)	952	0
91	332909-Paschim Panchla (CT)	861	0
92	332910-Panchla (CT)	959	0
93	332911-Sahapur (CT)	998	833
94	332935-Baniban Jagadishpur (CT)	939	0
95	332936-Kantaberia (CT)	957	0
96	332937-Tehatta (CT)	933	0
97	332938-Basudebpur (CT)	962	0
98	332939-Raghudebpur (CT)	929	500
99	332940-Santoshpur (CT)	1023	0
100	332941-Ghosai Chak (CT)	1500	0
101	332942-Balarampota (CT)	1061	0
102	332943-Khalisani (CT)	978	0
103	332944-Brindabanpur (CT)	944	0
104	332945-Uttar Pirpur (CT)	1081	0
105	332946-Baniban (CT)	975	857
106	332947-Mahishrekha (CT)	897	0
107	333014-Chandipur (CT)	923	800
108	333015-Kajjuri (CT)	1001	0
109	333016-Alipukur (CT)	983	0
110	333017-Dhulasimla (CT)	939	0
111	333018-Hirapur (CT)	1002	0
112	333060-Deulgram (CT)	996	0
113	333061-Karia (CT)	939	0
114	333062-Paschim Bainan (CT)	984	1500

115	333063-Kalyanpur (CT)	969	1167
116	333064-Khajutti (CT)	1000	2000
117	333065-Bangalpur (CT)	986	0
118	333066-Chandrapur (CT)	978	0
119	333067-Khadinan (CT)	926	1333
120	333068-Bagnan (CT)	1045	930
121	333069-Khalor (CT)	873	0
122	333112-Naupala (CT)	1102	925
123	333113-Barunda (CT)	992	1000
124	333114-Kulitapara (CT)	877	0
125	333115-Kanaipur (CT)	1080	0
126	333116-Batul (CT)	1031	0
127	333117-Mugkalyan (CT)	986	0
128	333118-Halyan (CT)	1216	0
129	333182-Shyampur (CT)	895	250
130	333183-Dinga Khola (CT)	935	0
131	333184-Radhapur (CT)	1028	500
132	333185-Jallabad (CT)	976	0
133	333259-Naul (CT)	1035	0
134	333260-Shashati (CT)	781	0
135	333261-Dihimandalghat (CT)	928	0
136	801739-Bally (M)	879	904
137	801740-Haora (M Corp)	915	924
138	801741-Uluberia (M+OG)	944	1023
<b>District (Urban) : Haora – 341</b>		<b>950</b>	<b>947</b>

Table 19 represents the sex ratio among Scheduled Castes and Scheduled Tribes in towns of Haora district in 2011 Census. The Table shows that district urban Scheduled Castes sex ratio (950) is slightly higher than that of Scheduled Tribes (947). There are 34 urban units in the district which have sex ratio of more than or equal to 1,000 among Scheduled Castes whereas among Scheduled Tribes there are 40 towns which have sex ratio of more than or equal to 1,000. Among the Scheduled Castes 50 urban units have lower sex ratio than that of district total. The highest sex ratio among the Scheduled Castes is recorded in Ghosal Chak (CT) with 1,500 and for the same the lowest is found in Shashati (CT) with 781. Among the Scheduled Tribes only 95 towns have the lower sex ratio than that of district urban sex ratio. The highest and lowest sex ratio among the Scheduled Tribes population is registered in Paschim Gazipur (CT) with 3,000 and Shyampur (CT) with 250 respectively. Gondalpara (CT) has not reported any Scheduled Castes population whereas 66 urban units have not reported any Scheduled Tribes population.

Table 20 : Number of Literates and Illiterates, Literacy Rate by Sex in Sub-districts, 2011

Sl. No.	Name of Sub-district	Total/ Rural/ Urban	Number of Literates and Illiterates									Gap in Male-Female Literacy Rate
			Number of Literates			Number of Illiterates			Literacy Rate			
			Persons	Males	Females	Persons	Males	Females	Persons	Males	Females	
1	02398-Udaynarayanpur	Total	138618	76012	62606	51568	21723	29845	81.05	86.37	75.41	10.96
		Rural	138618	76012	62606	51568	21723	29845	81.05	86.37	75.41	10.96
		Urban	0	0	0	0	0	0	0.00	0.00	0.00	0.00
2	02399-Amta-II	Total	150178	82341	67837	57954	24742	33212	81.47	86.68	75.93	10.75
		Rural	138143	75733	62410	54155	23154	31001	81.21	86.42	75.67	10.75
		Urban	12035	6608	5427	3799	1588	2211	84.62	89.75	79.12	10.63
3	02400-Amta-I	Total	161547	87960	73587	61671	26527	35144	81.26	86.18	76.07	10.11
		Rural	116260	63502	52758	44933	19207	25726	81.04	86.18	75.62	10.56
		Urban	45287	24458	20829	16738	7320	9418	81.82	86.17	77.23	8.94
4	02401-Jagatballavpur	Total	180664	97924	82740	77277	34256	43021	79.20	83.60	74.56	9.04
		Rural	129446	70288	59158	57252	25314	31938	78.30	82.81	73.53	9.28
		Urban	51218	27636	23582	20025	8942	11083	81.59	85.68	77.27	8.41
5	02402-Domjur	Total	272940	143796	129144	104648	48403	56245	81.33	84.17	78.38	5.79
		Rural	51114	27044	24070	23396	10372	13024	76.75	80.93	72.53	8.40
		Urban	221826	116752	105074	81252	38031	43221	82.46	84.96	79.85	5.11
6	02403-Bally Jagachha	Total	166364	89030	77334	43140	18896	24244	87.75	91.02	84.26	6.76
		Rural	7171	3817	3354	2129	917	1212	85.76	89.62	81.75	7.87
		Urban	159193	85213	73980	41011	17979	23032	87.84	91.08	84.38	6.70

7	02404-Sankrail	Total	245251	131116	114135	85577	38814	46763	83.19	86.55	79.64	6.91
		Rural	24682	13410	11272	10513	4607	5906	78.97	83.80	73.91	9.89
		Urban	220569	117706	102863	75064	34207	40857	83.69	86.87	80.32	6.55
8	02405-Panchla	Total	173656	93494	80162	78274	35666	42608	78.98	82.82	74.91	7.91
		Rural	29466	15844	13622	13621	6303	7318	78.03	81.62	74.24	7.38
		Urban	144190	77650	66540	64653	29363	35290	79.17	83.07	75.05	8.02
9	02406-Uluberia-II	Total	129528	70052	59476	62071	27792	34279	78.05	82.67	73.23	9.44
		Rural	53036	29027	24009	27757	12261	15496	75.18	80.46	69.65	10.81
		Urban	76492	41025	35467	34314	15531	18783	80.18	84.32	75.87	8.45
10	02407-Uluberia - I	Total	143933	77603	66330	71459	32206	39253	77.39	81.86	72.75	9.11
		Rural	125044	67415	57629	59737	26835	32902	78.18	82.65	73.52	9.13
		Urban	18889	10188	8701	11722	5371	6351	72.57	76.95	68.04	8.91
11	02408-Bagnan-I	Total	164522	88531	75991	56978	25338	31640	84.02	88.00	79.81	8.19
		Rural	103538	56064	47474	36578	16206	20372	83.68	87.98	79.12	8.86
		Urban	60984	32467	28517	20400	9132	11268	84.59	88.04	80.97	7.07
12	02409-Bagnan-II	Total	120042	65023	55019	44363	19516	24847	82.57	86.83	78.05	8.78
		Rural	86989	47334	39655	32044	14085	17959	82.56	86.94	77.87	9.07
		Urban	33053	17689	15364	12319	5431	6888	82.61	86.52	78.52	8.00
13	02410-Shyampur-I	Total	144440	78240	66200	61409	26475	34934	78.96	83.98	73.75	10.23
		Rural	128065	69279	58786	55155	23913	31242	78.84	83.74	73.75	9.99
		Urban	16375	8961	7414	6254	2562	3692	79.91	85.92	73.68	12.24
14	02411-Shyampur-II	Total	139206	75504	63702	56958	24967	31991	80.49	85.18	75.57	9.61
		Rural	124694	67583	57111	50781	22270	28511	80.55	85.22	75.65	9.57
		Urban	14512	7921	6591	6177	2697	3480	79.99	84.84	74.84	10.00
15	99999-Area not under any Sub-district	Total	1274317	686198	588119	331476	152674	178802	87.52	90.02	84.77	5.25
		Rural	0	0	0	0	0	0	0.00	0.00	0.00	0.00
		Urban	1274317	686198	588119	331476	152674	178802	87.52	90.02	84.77	5.25
District : Haora (341)	Total	3605206	1942824	1662382	1244823	557995	686828	83.31	86.95	79.43	7.52	
	Rural	1256266	682352	573914	519619	227167	292452	79.98	84.75	74.96	9.79	
	Urban	2348940	1260472	1088468	725204	330828	394376	85.21	88.19	82.01	6.18	

Table 20 above depicts the distribution of number of literates-illiterates, literacy rate and the gap between the male-female literacy rate at the Sub-district level i.e. for all C.D. Blocks and all Statutory Towns (Area not under any sub-district) in the district of Haora. The district comprises of 14 C.D. Blocks and all of them having urban population in their constituents Census Towns (CTs) except Udaynarayanpur C.D. Block. The total literacy rate of the district is 83.31 with a male-female literacy rate gap of 7.52. The male and female literacy rates in the district are 86.95 and 79.43 respectively. The Table also shows a variation in rural and urban literacy rate in the district. The urban literacy rate is 85.21 while the rural is 79.98. The male-female literacy rate gap in rural areas is 9.79 and for urban areas it is 6.18. Out of 14 C.D. Blocks in the district, the highest literacy rate is recorded in Bally Jagachha C.D. Block 87.75 and the lowest is in Uluberia-I C.D. Block with 77.39. The highest male and female literacy rate is recorded in Bally Jagachha C.D. Block with 91.02 and 84.26 respectively whereas the lowest male and female literacy rate is recorded in Uluberia-I C.D. Block with 81.86 and 72.75 respectively. The highest male-female literacy rate gap is recorded as 10.96 in Udaynarayanpur C.D. Block and for the same lowest is found in Domjur C.D. Block with 5.79. The literate population (12,74,317) of area not under any Sub-district is actually the urban literate population of three Statutory Towns i.e. Bally Municipality, Haora Municipal Corporation and Uluberia Municipality and the literacy rate for the same is 87.52 of which for males it is 90.02 and for females it is 84.77.

Table 21 : Number of Literates and Illiterates, Literacy Rate by Sex in C.D. Blocks (Rural), 2011

Sl. No.	Name of C.D. Block	Number of Literates and Illiterates									Gap in Male-Female Literacy Rate
		Number of Literates			Number of Illiterates			Literacy Rate			
		Persons	Males	Females	Persons	Males	Females	Persons	Males	Females	
1	2	3	4	5	6	7	8	9	10	11	12
1	0245-Udaynarayanpur	138618	76012	62606	51568	21723	29845	81.05	86.37	75.41	10.96
2	0246-Amta - II	138143	75733	62410	54155	23154	31001	81.21	86.42	75.67	10.75
3	0247-Amta - I	116260	63502	52758	44933	19207	25726	81.04	86.18	75.62	10.56
4	0248-Jagatballavpur	129446	70288	59158	57252	25314	31938	78.30	82.81	73.53	9.28
5	0249-Domjur	51114	27044	24070	23396	10372	13024	76.75	80.93	72.53	8.40

6	0250-Bally Jagachha	7171	3817	3354	2129	917	1212	85.76	89.62	81.75	7.87
7	0251-Sankrail	24682	13410	11272	10513	4607	5906	78.97	83.80	73.91	9.89
8	0252-Panchla	29466	15844	13622	13621	6303	7318	78.03	81.62	74.24	7.38
9	0253-Uluberia - II	53036	29027	24009	27757	12261	15496	75.18	80.46	69.65	10.81
10	0254-Uluberia - I	125044	67415	57629	59737	26835	32902	78.18	82.65	73.52	9.13
11	0255-Bagnan - I	103538	56064	47474	36578	16206	20372	83.68	87.98	79.12	8.86
12	0256-Bagnan - II	86989	47334	39655	32044	14085	17959	82.56	86.94	77.87	9.07
13	0257-Shyampur - I	128065	69279	58786	55155	23913	31242	78.84	83.74	73.75	9.99
14	0258-Shyampur - II	124694	67583	57111	50781	22270	28511	80.55	85.22	75.65	9.57
<b>Total :</b>		<b>1256266</b>	<b>682352</b>	<b>573914</b>	<b>519619</b>	<b>227167</b>	<b>292452</b>	<b>79.98</b>	<b>84.75</b>	<b>74.96</b>	<b>9.79</b>

Table 21 shows the distribution of total number of literates-illiterates, literacy rate and gap in male-female literacy rate in the C.D. Block only. It is quite similar to the previous Table 20 with an exception of exclusion of urban population. The overall literacy rate in the 14 C.D. Blocks of the district is 79.98. The male and female literacy rate among the rural inhabitants of the district is 84.75 and 74.96 respectively. The gap in male-female literacy rate in rural part of the district is 9.79. It is to be noticed that out of 14 C.D. Blocks of the district, 7 C.D. Blocks have recorded higher literacy rate than that of district average. The highest and lowest literacy rate is registered in Bally Jagachha C.D. Block with 85.76 and Uluberia-II C.D. Block with 75.18 respectively. The highest male and female literacy rate in the district is found in Bally Jagachha C.D. Block with 89.62 and 81.75 respectively. Uluberia-II C.D. Block has registered the lowest literacy rate for both male (80.46) and female (69.65). The highest gap in male-female literacy rate is found in Udaynarayanpur C.D. Block (10.96) and for the same lowest is recorded in Panchla C.D. Block with 7.38.

Table 22 : Distribution of Villages by Literacy Rate Range, 2011

Range of Literacy Rate for Villages	Number of Inhabited Villages	Percentage distribution		Population	Percentage distribution of Population
		of Villages	Population		
1	2	3	4	5	
0	0	0.00	0	0.00	
1 - 10	0	0.00	0	0.00	
11 - 20	0	0.00	0	0.00	
21 - 30	0	0.00	0	0.00	
31 - 40	0	0.00	0	0.00	
41 - 50	3	0.47	3404	0.19	
51 - 60	10	1.55	17646	0.99	
61 - 70	49	7.61	112236	6.32	
71 - 80	245	38.04	742449	41.81	
81 - 90	318	49.38	867733	48.86	
91 - 99	19	2.95	32417	1.83	
100	0	0.00	0	0.00	
<b>District : Haora (341)</b>	<b>644</b>	<b>100.00</b>	<b>1775885</b>	<b>100.00</b>	
Literacy Rate for District : 79.98					

Table 22 reflects the distribution of villages in the Haora district by range of literacy rate. The highest number of villages (318) falls in the literacy rate of range 81-90 covering the highest percentage of population of 48.86 followed by 245 villages which falls in the literacy rate range of 71-80 covering the second highest percentage of population with 41.81. It is also observed from the above Table that none of the villages of the district falls in the literacy rate range of 0, 1-10, 11-20, 21-30, 31-40 and also in the highest range i.e. 100.

Table 23 : Number of Literates and Illiterates, Literacy Rate by Sex in Towns, 2011

Sl. No.	Name of Town	Number of Literates and Illiterates						Literacy Rate			Gap in Male-Female Literacy Rate
		Number of Literates			Number of Illiterates			Literacy Rate			
		Persons	Males	Females	Persons	Males	Females	Persons	Males	Females	
1	2	3	4	5	6	7	8	9	10	11	12
1	332617-Ghorabaria (CT)	3465	1885	1580	1147	482	665	85.58	90.32	80.53	9.79
2	332618-Paschim Gazipur (CT)	4217	2300	1917	1192	512	680	85.45	89.98	80.58	9.40
3	332619-Pashchim Khalna (CT)	4353	2423	1930	1460	594	866	83.10	89.08	76.65	12.43



4	332693-Kanpur (CT)	4504	2428	2076	1565	665	900	82.25	86.87	77.43	9.44
5	332694-Basantapur (CT)	9638	5285	4353	3545	1506	2039	82.32	87.51	76.79	10.72
6	332695-Deora (CT)	4781	2609	2172	1934	868	1066	81.13	85.60	76.34	9.26
7	332696-Amta (CT)	12918	6846	6072	3781	1608	2173	85.12	89.01	81.11	7.90
8	332697-Chandrapur (CT)	4163	2278	1885	2293	1047	1246	75.53	80.35	70.41	9.94
9	332698-Bhandar Gachha (CT)	4236	2308	1928	1920	837	1083	76.16	80.87	71.20	9.67
10	332699-Udang (CT)	5047	2704	2343	1700	789	911	83.78	86.67	80.68	5.99
11	332767-Jagatballavpur (CT)	5240	2833	2407	1873	803	1070	82.82	88.01	77.45	10.56
12	332768-Kamalapur (CT)	2179	1173	1006	1169	533	636	73.39	77.22	69.38	7.84
13	332769-Bankul (CT)	5008	2745	2263	1771	767	1004	84.31	88.66	79.57	9.09
14	332770-Mansinhapur (CT)	4828	2578	2250	1176	531	645	89.14	92.53	85.55	6.98
15	332771-Bargachhia (CT)	3406	1804	1602	1466	682	784	79.77	83.10	76.32	6.78
16	332772-Dakshin Santoshpur (CT)	6297	3366	2931	4303	2073	2230	72.08	74.47	69.52	4.95
17	332773-Patihah (CT)	10149	5451	4698	3424	1455	1969	83.59	88.12	78.89	9.23
18	332774-Anantabati (CT)	6702	3693	3009	2469	1067	1402	81.54	86.81	75.89	10.92
19	332775-Chong Ghurali (CT)	3549	1957	1592	1047	459	588	85.23	89.32	80.69	8.63
20	332776-Ekabbarpur (CT)	3860	2036	1824	1327	572	755	84.02	87.99	80.00	7.99
21	332809-Uttar Jhapardaha (CT)	6336	3237	3099	2089	940	1149	82.59	85.84	79.44	6.40
22	332810-Dafarpur (CT)	4208	2139	2069	1253	539	714	84.43	87.81	81.20	6.61
23	332811-Baluhati (CT)	3547	1841	1706	816	348	468	87.75	90.73	84.75	5.98
24	332812-Domjur (CT)	14396	7294	7102	4037	1746	2291	86.16	89.04	83.40	5.64
25	332813-Dakshin Jhapardaha (CT)	10546	5495	5051	3158	1397	1761	85.06	88.44	81.67	6.77
26	332814-Rudrapur (CT)	4774	2576	2198	2036	893	1143	77.55	82.46	72.49	9.97
27	332815-Khantora (CT)	5362	2820	2542	1185	511	674	89.34	92.67	85.91	6.76
28	332816-Bhandardaha (CT)	4143	2132	2011	1524	741	783	81.64	83.25	79.99	3.26
29	332817-Makardaha (CT)	7048	3685	3363	1665	743	922	88.58	91.12	85.94	5.18
30	332818-Kantlia (CT)	6846	3656	3190	2721	1223	1498	80.42	84.26	76.43	7.83
31	332819-Tentulkuli (CT)	5746	3074	2672	1457	611	846	87.75	91.62	83.68	7.94
32	332820-Salap (CT)	11830	6358	5472	3341	1468	1873	85.99	89.50	82.24	7.26
33	332821-Bankra (CT)	41560	22056	19504	22397	11023	11374	75.50	77.19	73.67	3.52
34	332822-Nibra (CT)	21219	11215	10004	6599	3173	3426	87.56	89.36	85.63	3.73
35	332823-Ankurhati (CT)	8136	4303	3833	2994	1447	1547	83.63	85.73	81.38	4.35
36	332824-Bipra Noapara (CT)	6673	3435	3238	2735	1308	1427	79.46	81.75	77.17	4.58
37	332825-Begari (CT)	4157	2230	1927	1348	618	730	84.00	86.91	80.86	6.05
38	332826-Kesabpur (CT)	8623	4593	4030	3450	1537	1913	80.56	84.20	76.78	7.42
39	332827-Oadipur (CT)	3805	2105	1700	1197	484	713	83.68	89.38	77.55	11.83
40	332828-Natibpur (CT)	4881	2578	2303	2331	1085	1246	78.21	79.91	76.38	3.53
41	332829-Kalara (CT)	19309	10220	9089	7901	3882	4019	80.77	82.71	78.70	4.01
42	332830-Baniara (CT)	3626	1909	1717	1850	906	944	74.70	75.96	73.34	2.62
43	332831-Mahiari (CT)	15055	7801	7254	3168	1408	1760	90.75	92.89	88.56	4.33
44	332834-Jagadishpur (CT)	12498	6637	5861	3761	1700	2061	85.46	88.69	82.06	6.63
45	332835-Jaypur Bil (CT)	7389	3980	3409	2209	911	1298	84.78	89.68	79.69	9.99
46	332836-Bally (CT)	92238	49415	42823	21139	9115	12024	89.28	92.53	85.81	6.72
47	332837-Chakapara (CT)	27897	15091	12806	7385	3261	4124	88.12	91.29	84.65	6.64
48	332838-Chamrail (CT)	9278	4886	4392	2645	1197	1448	86.50	89.13	83.75	5.38
49	332839-Eksara (CT)	5197	2686	2511	2303	1148	1155	79.23	80.01	78.42	1.59
50	332840-Khalia (CT)	4696	2518	2178	1569	647	922	83.35	88.10	78.46	9.64
51	332855-Dhulagari (CT)	17409	9298	8111	6331	3006	3325	83.31	85.76	80.67	5.09
52	332856-Mirjapur (CT)	4119	2196	1923	995	438	557	89.62	93.17	85.89	7.28
53	332857-Argari (CT)	8156	4313	3843	2559	1242	1317	85.87	88.00	83.60	4.40
54	332858-Andul (CT)	5626	2870	2756	676	312	364	95.28	96.21	94.32	1.89
55	332859-Dhailya (CT)	17467	9071	8396	3495	1498	1997	90.59	93.07	88.05	5.02
56	332860-Kamranga (CT)	4014	2116	1898	571	257	314	94.63	96.84	92.27	4.57
57	332861-Jhorhat (CT)	13713	7316	6397	3227	1339	1888	88.49	92.62	84.20	8.42
58	332862-Masila (CT)	9775	5186	4589	2464	1074	1390	87.84	91.11	84.42	6.69
59	332863-Kendua (CT)	4604	2472	2132	1734	778	956	81.46	85.39	77.33	8.06
60	332864-Nabghara (CT)	4139	2190	1949	1736	800	936	79.64	82.99	76.19	6.80
61	332865-Ramchandrapur (CT)	8150	4314	3836	2162	970	1192	87.13	89.73	84.38	5.35
62	332866-Hatgachha (CT)	4842	2587	2255	1138	499	639	89.30	92.33	86.07	6.26
63	332867-Panchpara (CT)	14127	7593	6534	5156	2383	2773	83.75	86.48	80.79	5.69
64	332868-Podara (CT)	17800	9513	8287	3789	1707	2082	91.54	94.53	88.33	6.20
65	332869-Banupur (CT)	6401	3739	2662	3225	1471	1754	76.43	82.41	69.36	13.05
66	332870-Sankrail (CT)	21192	11311	9881	7922	3608	4314	82.18	85.51	78.68	6.83
67	332871-Sankrailjala (CT)	5752	3015	2737	3060	1474	1586	74.17	76.48	71.78	4.70

68	332872-Osmanpur (CT)	3426	1804	1622	1863	845	1018	75.25	78.47	71.96	6.51
69	332873-Manikpur (CT)	13378	7440	5938	6426	2952	3474	76.22	80.43	71.53	8.90
70	332874-Sarenga (CT)	17041	9022	8019	8159	3776	4383	77.06	80.35	73.66	6.69
71	332875-Ula (CT)	4648	2498	2150	2090	935	1155	78.65	83.13	74.01	9.12
72	332876-Nalpur (CT)	4813	2528	2285	2098	942	1156	80.32	83.71	76.88	6.83
73	332877-Raghudebbati (CT)	9977	5314	4663	4188	1901	2287	79.59	83.19	75.86	7.33
74	332892-Kuldanga (CT)	5706	3083	2623	2036	891	1145	81.48	85.95	76.79	9.16
75	332893-Gondalpara (CT)	3589	1922	1667	885	353	532	88.36	93.17	83.39	9.78
76	332894-Khasjalalsi (CT)	3839	2131	1708	1272	491	781	83.06	89.05	76.63	12.42
77	332895-Deulpur (CT)	9495	5115	4380	3123	1349	1774	83.22	87.59	78.65	8.94
78	332896-Kusadanga (CT)	3886	2073	1813	1548	719	829	82.44	85.45	79.24	6.21
79	332897-Gangadharpur (CT)	5383	2876	2507	2150	982	1168	80.22	83.87	76.41	7.46
80	332898-Jujarsaha (CT)	15515	8224	7291	6305	2788	3517	79.52	83.14	75.79	7.35
81	332899-Shuvararah (CT)	8318	4622	3696	6012	2725	3287	68.83	74.26	63.07	11.19
82	332900-Mallik Bagan (CT)	5916	3245	2671	2953	1323	1630	77.58	82.57	72.27	10.30
83	332901-Jaynagar (CT)	5120	2744	2376	1857	837	1020	81.97	85.80	77.95	7.85
84	332902-Jala Kendua (CT)	4290	2311	1979	2368	1064	1304	76.21	80.86	71.42	9.44
85	332903-Beldubi (CT)	7650	4138	3512	3221	1430	1791	80.43	84.92	75.72	9.20
86	332904-Paniara (CT)	5463	2873	2590	2324	1088	1236	80.30	82.46	78.04	4.42
87	332905-Bikihakola (CT)	10557	5694	4863	3983	1823	2160	82.53	86.03	78.79	7.24
88	332906-Gabberia (CT)	4110	2197	1913	1713	791	922	81.42	84.79	77.86	6.93
89	332907-Dhunki (CT)	5693	3106	2587	4091	1969	2122	69.40	73.10	65.43	7.67
90	332908-Ban Harishpur (CT)	10684	5760	4924	5383	2477	2906	78.81	82.38	75.00	7.38
91	332909-Paschim Panchla (CT)	3999	2111	1888	2952	1440	1512	69.19	71.68	66.60	5.08
92	332910-Panchla (CT)	18730	10046	8684	7702	3527	4175	81.78	85.35	78.00	7.35
93	332911-Sahapur (CT)	6247	3379	2868	2775	1296	1479	78.96	82.27	75.37	6.90
94	332935-Baniban Jagadishpur (CT)	4377	2385	1992	3025	1386	1639	69.44	74.02	64.65	9.37
95	332936-Kantaberia (CT)	7329	3948	3381	4178	1934	2244	77.11	81.33	72.69	8.64
96	332937-Tehatta (CT)	8243	4363	3880	4527	2063	2464	76.78	80.71	72.80	7.91
97	332938-Basudebpur (CT)	9201	4942	4259	3890	1715	2175	81.58	86.40	76.63	9.77
98	332939-Raghudebpur (CT)	5550	2989	2561	1531	633	898	87.25	91.57	82.69	8.88
99	332940-Santoshpur (CT)	5757	3025	2732	1938	854	1084	84.67	88.06	81.21	6.85
100	332941-Ghosal Chak (CT)	4165	2212	1953	1516	724	792	84.19	86.88	81.34	5.54
101	332942-Balarampota (CT)	4354	2297	2057	1190	556	634	90.22	92.92	87.38	5.54
102	332943-Khalisani (CT)	9251	4960	4291	3719	1671	2048	81.80	85.86	77.57	8.29
103	332944-Brindabanpur (CT)	8692	4631	4061	3891	1784	2107	79.92	83.99	75.74	8.25
104	332945-Uttar Pirpur (CT)	3987	2162	1825	1881	887	994	79.28	82.58	75.69	6.89
105	332946-Baniban (CT)	4216	2350	1866	2381	1033	1348	74.25	80.42	67.71	12.71
106	332947-Mahishrekha (CT)	1370	761	609	647	291	356	78.06	84.18	71.56	12.62
107	333014-Chandipur (CT)	4019	2199	1820	2469	1129	1340	72.90	77.51	68.01	9.50
108	333015-Kajjuri (CT)	3366	1849	1517	2566	1158	1408	67.15	72.80	61.34	11.46
109	333016-Alipukur (CT)	3631	1941	1690	1921	919	1002	77.04	80.07	73.83	6.24
110	333017-Dhulasimla (CT)	3478	1842	1636	1984	892	1092	74.59	79.12	70.06	9.06
111	333018-Hirapur (CT)	4395	2357	2038	2782	1273	1509	71.74	75.76	67.60	8.16
112	333060-Deulgram (CT)	4734	2585	2149	1783	784	999	82.85	87.18	78.17	9.01
113	333061-Karia (CT)	2896	1577	1319	1841	847	994	70.12	74.25	65.75	8.50
114	333062-Paschim Bainan (CT)	8578	4573	4005	3827	1753	2074	79.65	83.65	75.54	8.11
115	333063-Kalyanpur (CT)	6627	3541	3086	2287	1075	1212	84.45	88.00	80.72	7.28
116	333064-Khajutti (CT)	5537	3029	2508	1843	807	1036	85.95	90.07	81.46	8.61
117	333065-Bangalpur (CT)	5418	2877	2541	1342	598	744	88.95	91.54	86.19	5.35
118	333066-Chandrapur (CT)	3598	1927	1671	1144	509	635	85.28	88.52	81.83	6.69
119	333067-Khadinan (CT)	6977	3667	3310	2320	1050	1270	84.82	87.66	81.87	5.79
120	333068-Bagnan (CT)	8388	4427	3961	2608	1109	1499	85.85	89.42	82.20	7.22
121	333069-Khalor (CT)	8231	4264	3967	1405	600	805	92.62	95.18	90.02	5.16
122	333112-Naupala (CT)	5273	2872	2401	2583	1163	1420	76.45	80.63	71.99	8.64
123	333113-Barunda (CT)	5675	3045	2630	1859	796	1063	84.89	89.14	80.45	8.69
124	333114-Kulitapara (CT)	4282	2278	2004	1613	735	878	84.34	87.55	80.97	6.58
125	333115-Kanaipur (CT)	3233	1733	1500	1549	705	844	77.44	81.48	73.24	8.24
126	333116-Batul (CT)	3784	1999	1785	923	361	562	88.43	93.06	83.76	9.30
127	333117-Mugkalyan (CT)	6301	3351	2950	1660	709	951	87.73	91.61	83.71	7.90
128	333118-Halyan (CT)	4505	2411	2094	2132	962	1170	78.81	82.23	75.22	7.01
129	333182-Shyampur (CT)	5450	2946	2504	1904	784	1120	81.64	87.29	75.86	11.43
130	333183-Dinga Khola (CT)	3764	2107	1657	1507	596	911	78.12	84.72	71.09	13.63
131	333184-Radhapur (CT)	3310	1768	1542	1313	563	750	79.95	85.58	74.35	11.23

132	333185-Jallabad (CT)	3851	2140	1711	1530	619	911	79.27	85.53	72.62	12.91
133	333259-Naul (CT)	4187	2245	1942	1678	747	931	81.16	84.91	77.22	7.69
134	333260-Shashati (CT)	4989	2722	2267	1925	823	1102	81.45	86.55	76.07	10.48
135	333261-Dihimandalghat (CT)	5336	2954	2382	2574	1127	1447	77.80	83.28	71.92	11.36
136	801739-Bally (M)	233702	129068	104634	59671	27843	31828	88.90	90.96	86.48	4.48
137	801740-Haora (M Corp)	874491	468026	406465	202584	93194	109390	88.71	91.06	86.15	4.91
138	801741-Uluberia (M+OG)	166124	89104	77020	69221	31637	37584	80.10	83.72	76.27	7.45
<b>District (Urban) : Haora (341)</b>		<b>2348940</b>	<b>1260472</b>	<b>1088468</b>	<b>725204</b>	<b>330828</b>	<b>394376</b>	<b>85.21</b>	<b>88.19</b>	<b>82.01</b>	<b>6.18</b>

Table 23 shows the distribution of number of literates-illiterates, literacy rate and gap in male-female literacy rate of all towns of the district. The average urban literacy rate of the district is 85.21. Male literacy rate (88.19) dominates over the female literacy rate (82.01). The average gap in male-female literacy rate in urban areas of the district is 6.18 only. The highest literacy rate is recorded in the Andul (CT) (95.28) and the lowest is in Kajjuri (CT) (67.15). Sex wise literacy rates shows Kamranga (CT) occupies the top position in Haora district in case male literacy rate (96.84) and Andul (CT) holds the highest position for female literacy rate (94.32) whereas the lowest male (71.68) and female (61.34) literacy rate is recorded in Paschim Panchla (CT) and Kajjuri (CT) respectively. The highest male-female literacy rate gap is found in Dinga Khola (CT) (13.63) while the lowest is observed in the Eksara (CT) (1.59).

Table 24 : Number of Scheduled Castes Literates and Illiterates, Literacy Rate by Sex in C.D. Blocks (Rural), 2011

Sl. No.	Name of C.D. Block	Number of Literates and Illiterates						Literacy Rate			Gap in Male-Female Literacy Rate
		Number of Literates			Number of Illiterates			Persons	Males	Females	
		Persons	Males	Females	Persons	Males	Females				
1	2	3	4	5	6	7	8	9	10	11	12
1	0245-Udaynarayanpur	22334	12425	9909	17069	7614	9455	64.45	70.66	58.05	12.61
2	0246-Amta - II	28215	16205	12010	20052	8585	11467	67.51	75.35	59.20	16.15
3	0247-Amta - I	30984	17587	13397	19114	8010	11104	70.13	77.79	62.11	15.68
4	0248-Jagatballavpur	25317	14204	11113	20217	8973	11244	63.26	69.60	56.67	12.93
5	0249-Domjur	15827	8564	7263	11330	4942	6388	65.66	71.34	60.02	11.32
6	0250-Bally Jagachha	2572	1399	1173	776	324	452	85.02	89.28	80.45	8.83
7	0251-Sankrail	11781	6403	5378	5619	2385	3234	76.00	81.92	69.98	11.94
8	0252-Panchla	6173	3379	2794	4389	2023	2366	66.56	71.15	61.75	9.40
9	0253-Uluberia - II	19980	11116	8864	14754	6439	8315	66.26	72.85	59.50	13.35
10	0254-Uluberia - I	27442	15066	12376	14252	6158	8094	74.39	80.21	68.36	11.85
11	0255-Bagnan - I	14256	7921	6335	8307	3640	4667	71.74	77.84	65.33	12.51
12	0256-Bagnan - II	8373	4674	3699	4634	1932	2702	72.45	79.68	65.00	14.68
13	0257-Shyampur - I	20644	11332	9312	13336	5986	7350	68.33	73.71	62.76	10.95
14	0258-Shyampur - II	11599	6482	5117	8469	3763	4706	65.81	72.44	58.97	13.47
<b>Total :</b>		<b>245497</b>	<b>136757</b>	<b>108740</b>	<b>162318</b>	<b>70774</b>	<b>91544</b>	<b>68.41</b>	<b>74.87</b>	<b>61.71</b>	<b>13.16</b>

The above Table shows that literacy rate of the Scheduled Castes population in the C.D. Blocks of the district is 68.41. Sex wise analysis of Scheduled Castes population in rural areas of the district reveals that the literacy rate of the males (74.87) dominates over the female literacy rate (61.71). The male-female literacy gap in the rural population is 13.16. The highest literacy rate among the Scheduled Castes population is recorded in Bally Jagachha C.D. Block (85.02) and the lowest is recorded in Jagatballavpur C.D. Block (63.26). There are 6 C.D. Blocks in the district where literacy rate has crossed the district literacy rate. A sex-wise analysis shows that the highest Scheduled Castes literacy rate both for males (89.28) and females (80.45) is found in Bally Jagachha C.D. Block and the lowest Scheduled Castes males (69.60) and females (56.67) literacy rate is recorded in Jagatballavpur C.D. Block. The highest gap in male-female literacy rate is recorded as 16.15 in Amta-II C.D. Block and for the same lowest is found in Bally Jagachha C.D. Block with 8.83.

Table 25 : Distribution of Villages by Literacy Rate Range for Scheduled Castes population (Rural), 2011

Range of Literacy Rate for villages	Number of inhabited villages having Scheduled Castes	Percentage distribution of villages	Scheduled Castes population	Percentage distribution of population
1	2	3	4	5
0	0	0.00	0	0.00
1 - 10	0	0.00	0	0.00
11 - 20	0	0.00	0	0.00
21 - 30	0	0.00	0	0.00
31 - 40	8	1.32	1063	0.26
41 - 50	23	3.80	13058	3.20
51 - 60	94	15.51	74525	18.27
61 - 70	173	28.55	147819	36.25
71 - 80	196	32.34	130958	32.11
81 - 90	89	14.69	38437	9.43
91 - 99	12	1.98	1920	0.47
100	11	1.82	35	0.01
<b>Total :</b>	<b>606</b>	<b>100.00</b>	<b>407815</b>	<b>100.00</b>

District Scheduled Castes Literacy Rate : 68.41

Table 25 represents the distribution of villages in the district by range of literacy rate among the Scheduled Castes population for rural areas only. The range of literacy rate has been distributed in 12 categories. It is clear from the above Table that the Scheduled Castes population of 4,07,815 in the district is spread over 606 villages. The highest number of Scheduled Castes population 1,47,819 covering 36.25 per cent of the total Scheduled Castes population inhabited in the rural areas of the district is distributed in the second highest number (173) and percentage (28.55) of villages falling in the range of literacy rate 61-70 followed by 32.11 per cent Scheduled Castes population (1,30,958) are settled in the highest number (196) and percentage (32.34) of villages is in range of literacy rate of 71-80. In the range of literacy rate of 51-60 there are 74,525 Scheduled Castes population spread over 94 villages covering 15.51 per cent of the total Scheduled Castes inhabited villages. It is observed from the above Table that none of the villages of the district are available in the literacy range of Scheduled Castes population of 0, 1-10, 11-20 and 21-30. It is also observed that there are 11 villages in the district with Scheduled Castes population of 35 having cent per cent literacy rate.

Table 26 : Number of Scheduled Castes Literates and Illiterates, Literacy Rate by Sex in Towns, 2011

Sl. No.	Name of Town	Number of Literates and Illiterates						Literacy Rate			Gap in Male-Female Literacy Rate
		Number of Literates			Number of Illiterates			Persons	Males	Females	
		Persons	Males	Females	Persons	Males	Females				
3	4	5	6	7	8	9	10	11	12		
1	332617-Ghoraberia (CT)	79	46	33	29	11	18	78.22	86.79	68.75	18.04
2	332618-Paschim Gazipur (CT)	878	480	398	467	203	264	72.92	79.34	66.44	12.90
3	332619-Pashchim Khalna (CT)	682	399	283	366	129	237	72.17	81.93	61.79	20.14
4	332693-Kanpur (CT)	697	388	309	508	238	270	64.18	69.16	58.86	10.30
5	332694-Basantapur (CT)	2191	1265	926	1307	568	739	70.50	77.28	62.95	14.33
6	332695-Deora (CT)	324	178	146	146	60	86	77.14	83.57	70.53	13.04
7	332696-Amta (CT)	5254	2887	2367	2377	991	1386	76.33	82.72	69.76	12.96
8	332697-Chandrapur (CT)	368	187	181	448	202	246	52.50	54.68	50.42	4.26
9	332698-Bhandar Gachha (CT)	872	456	416	862	406	456	56.55	59.92	53.27	6.65
10	332699-Udang (CT)	393	221	172	201	84	117	74.71	80.36	68.53	11.83
11	332767-Jagatballavpur (CT)	951	523	428	577	249	328	71.02	77.71	64.26	13.45
12	332768-Kamalapur (CT)	226	127	99	196	80	116	62.09	68.65	55.31	13.34
13	332769-Bankul (CT)	374	211	163	200	76	124	72.62	80.53	64.43	16.10
14	332770-Mansinhapur (CT)	177	99	78	97	42	55	71.95	77.95	65.55	12.40
15	332771-Bargachhia (CT)	692	383	309	481	214	267	66.99	73.09	60.71	12.38
16	332772-Dakshin Santoshpur (CT)	227	131	96	301	143	158	49.89	55.51	43.84	11.67
17	332773-Patihah (CT)	3048	1692	1356	1568	660	908	74.54	81.31	67.53	13.78
18	332774-Anantabati (CT)	900	527	373	779	350	429	60.89	68.80	52.39	16.41
19	332775-Chong Ghurali (CT)	231	117	114	229	102	127	59.38	64.29	55.07	9.22
20	332776-Ekabbarpur (CT)	15	7	8	1	1	0	100.00	100.00	100.00	0.00
21	332809-Uttar Jharpardaha (CT)	669	337	332	544	265	279	60.93	61.50	60.36	1.14
22	332810-Dafarpur (CT)	227	108	119	172	89	83	63.41	62.43	64.32	-1.89
23	332811-Baluhati (CT)	416	219	197	206	97	109	72.47	75.00	69.86	5.14

24	332812-Domjur (CT)	931	478	453	474	183	291	73.66	80.74	67.41	13.33
25	332813-Dakshin Jharpada (CT)	1735	903	832	730	292	438	77.77	83.92	72.03	11.89
26	332814-Rudrapur (CT)	858	475	383	902	430	472	55.07	59.97	50.00	9.97
27	332815-Khantora (CT)	702	408	294	286	110	176	77.48	85.71	68.37	17.34
28	332816-Bhandardaha (CT)	1297	661	636	567	257	310	78.56	81.50	75.71	5.79
29	332817-Makardaha (CT)	591	310	281	298	139	159	73.23	75.43	70.96	4.47
30	332818-Kantlia (CT)	603	332	271	317	132	185	71.96	79.05	64.83	14.22
31	332819-Tentulkuli (CT)	2993	1594	1399	882	374	508	85.03	89.65	80.31	9.34
32	332820-Salap (CT)	1889	1044	845	608	252	356	83.00	88.47	77.10	11.37
33	332821-Bankra (CT)	693	388	305	317	147	170	75.57	79.84	70.77	9.07
34	332822-Nibra (CT)	471	259	212	252	95	157	75.00	82.75	67.30	15.45
35	332823-Ankurhati (CT)	1375	732	643	496	229	267	80.93	84.62	77.10	7.52
36	332824-Bipra Noapara (CT)	3548	1841	1707	1622	789	833	77.06	79.35	74.74	4.61
37	332825-Begari (CT)	462	241	221	247	103	144	73.57	78.25	69.06	9.19
38	332826-Kesabpur (CT)	1502	809	693	677	289	388	77.14	82.64	71.59	11.05
39	332827-Oadipur (CT)	161	81	80	103	48	55	65.71	69.83	62.02	7.81
40	332828-Natibpur (CT)	12	5	7	1	1	0	100.00	100.00	100.00	0.00
41	332829-Kalara (CT)	1186	643	543	981	458	523	63.05	67.40	58.58	8.82
42	332830-Baniara (CT)	1202	627	575	1008	495	513	61.51	63.40	59.59	3.81
43	332831-Mahiari (CT)	2018	1076	942	814	363	451	79.54	82.96	75.97	6.99
44	332834-Jagadishpur (CT)	2349	1294	1055	987	426	561	78.25	83.38	72.76	10.62
45	332835-Jaypur Bil (CT)	3410	1864	1546	1103	446	657	83.03	88.85	76.95	11.90
46	332836-Bally (CT)	8350	4661	3689	2741	1146	1595	82.80	88.33	76.74	11.59
47	332837-Chakapara (CT)	2928	1628	1300	917	382	535	84.19	88.91	78.93	9.98
48	332838-Chamrail (CT)	1347	727	620	586	263	323	77.24	81.14	73.11	8.03
49	332839-Eksara (CT)	382	212	170	137	51	86	81.80	87.60	75.56	12.04
50	332840-Khalia (CT)	1515	814	701	515	212	303	81.63	86.23	76.86	9.37
51	332855-Dhulagari (CT)	5668	2998	2670	2338	1117	1221	79.37	81.67	76.95	4.72
52	332856-Mirjapur (CT)	371	211	160	145	48	97	78.27	87.55	68.67	18.88
53	332857-Argari (CT)	855	450	405	361	178	183	77.38	79.37	75.28	4.09
54	332858-Andul (CT)	475	250	225	115	49	66	85.28	88.65	81.82	6.83
55	332859-Dhuliyala (CT)	1141	586	555	479	200	279	78.04	82.65	73.71	8.94
56	332860-Kamranga (CT)	238	125	113	61	26	35	88.48	89.93	86.92	3.01
57	332861-Jhorhat (CT)	3095	1692	1403	934	375	559	83.97	89.67	77.99	11.68
58	332862-Masila (CT)	1222	661	561	446	199	247	78.64	82.83	74.21	8.62
59	332863-Kendua (CT)	1390	743	647	572	245	327	78.44	83.39	73.44	9.95
60	332864-Nabghara (CT)	1074	588	486	726	320	406	68.41	74.62	62.15	12.47
61	332865-Ramchandrapur (CT)	715	397	318	412	180	232	69.89	76.49	63.10	13.39
62	332866-Hatgachha (CT)	1013	551	462	308	124	184	84.63	89.30	79.66	9.64
63	332867-Panchpara (CT)	302	176	126	129	62	67	77.24	80.00	73.68	6.32
64	332868-Podara (CT)	3086	1644	1442	562	241	321	92.17	95.47	88.68	6.79
65	332869-Banupur (CT)	1168	657	511	566	242	324	75.65	81.92	68.87	13.05
66	332870-Sankrail (CT)	3081	1645	1436	1228	532	696	80.11	84.88	75.26	9.62
67	332871-Sankrailjala (CT)	1173	646	527	686	295	391	70.75	77.64	63.80	13.84
68	332872-Osmanpur (CT)	971	513	458	537	224	313	72.79	78.56	67.25	11.31
69	332873-Manikpur (CT)	4253	2400	1853	1723	759	964	79.11	83.97	73.59	10.38
70	332874-Sarenga (CT)	5788	3141	2647	2184	994	1190	80.51	84.41	76.33	8.08
71	332875-Ula (CT)	2144	1174	970	977	414	563	77.37	83.74	70.85	12.89
72	332876-Nalpur (CT)	1014	542	472	488	220	268	74.50	79.24	69.72	9.52
73	332877-Raghudebbati (CT)	2201	1203	998	1094	478	616	74.03	79.14	68.69	10.45
74	332892-Kuldanga (CT)	1047	614	433	621	282	339	68.97	75.34	61.59	13.75
75	332893-Gondalpara (CT)	40	0	40	0	0	0	100.00	0.00	100.00	-100.00
76	332894-Khasjalalsi (CT)	249	128	121	113	47	66	75.00	81.01	69.54	11.47
77	332895-Deulpur (CT)	682	355	327	657	293	364	57.60	62.06	53.43	8.63
78	332896-Kusadanga (CT)	65	38	27	57	29	28	63.11	70.37	55.10	15.27
79	332897-Gangadharpur (CT)	440	233	207	383	184	199	59.95	62.63	57.18	5.45
80	332898-Jujarsaha (CT)	640	341	299	624	298	326	58.45	61.55	55.27	6.28
81	332899-Shuvararah (CT)	1657	931	726	1509	702	807	60.85	65.47	55.80	9.67
82	332900-Mallik Bagan (CT)	1476	818	658	1073	478	595	67.03	73.43	60.48	12.95
83	332901-Jaynagar (CT)	518	259	259	380	197	183	65.49	64.59	66.41	-1.82
84	332902-Jala Kendua (CT)	1183	638	545	841	370	471	67.87	73.67	62.14	11.53
85	332903-Beldubi (CT)	2887	1602	1285	1247	517	730	78.84	85.12	72.19	12.93
86	332904-Paniara (CT)	902	471	431	429	200	229	76.05	78.76	73.30	5.46
87	332905-Bikihakola (CT)	1515	813	702	730	340	390	75.19	78.70	71.49	7.21
88	332906-Gabberia (CT)	385	228	157	338	154	184	60.82	67.86	52.86	15.00
89	332907-Dhunki (CT)	1986	1113	873	2042	955	1087	57.90	63.38	52.15	11.23
90	332908-Ban Harishpur (CT)	591	344	247	500	215	285	62.94	70.64	54.65	15.99
91	332909-Paschim Panchla (CT)	270	155	115	158	75	83	73.17	80.31	65.34	14.97
92	332910-Panchla (CT)	2659	1501	1158	1774	762	1012	68.30	75.43	60.85	14.58

93	332911-Sahapur (CT)	810	440	370	435	183	252	74.11	80.29	67.89	12.40
94	332935-Baniban Jagadishpur (CT)	1759	996	763	1459	664	795	63.34	69.65	56.64	13.01
95	332936-Kantaberia (CT)	1772	961	811	1212	564	648	68.98	74.09	63.76	10.33
96	332937-Tehatta (CT)	558	309	249	424	199	225	65.03	69.28	60.44	8.84
97	332938-Basudebpur (CT)	1864	1021	843	1119	499	620	71.44	76.65	66.01	10.64
98	332939-Raghudebpur (CT)	1481	819	662	558	238	320	81.73	87.04	76.00	11.04
99	332940-Santoshpur (CT)	363	195	168	157	62	95	76.91	82.63	71.19	11.44
100	332941-Ghosal Chak (CT)	15	5	10	5	3	2	78.95	71.43	83.33	-11.90
101	332942-Balarampota (CT)	284	142	142	85	37	48	85.80	89.31	82.56	6.75
102	332943-Khalisani (CT)	1315	725	590	845	367	478	68.92	74.67	62.97	11.70
103	332944-Brindabanpur (CT)	1492	823	669	1309	618	691	62.14	66.97	57.08	9.89
104	332945-Uttar Pirpur (CT)	241	129	112	219	92	127	61.01	66.49	55.72	10.77
105	332946-Baniban (CT)	2236	1254	982	1505	640	865	69.05	75.91	61.92	13.99
106	332947-Mahishrekha (CT)	387	223	164	273	125	148	67.42	75.59	58.78	16.81
107	333014-Chandipur (CT)	502	304	198	448	190	258	60.34	70.21	49.62	20.59
108	333015-Kajuri (CT)	1585	850	735	738	311	427	77.47	83.58	71.43	12.15
109	333016-Alipukur (CT)	362	186	176	215	105	110	72.69	78.48	67.43	11.05
110	333017-Dhulasimla (CT)	515	288	227	431	200	231	61.97	68.25	55.50	12.75
111	333018-Hirapur (CT)	501	259	242	480	231	249	59.01	61.81	56.28	5.53
112	333060-Deulgram (CT)	261	157	104	294	121	173	52.62	63.05	42.11	20.94
113	333061-Karia (CT)	653	374	279	780	365	415	53.00	58.99	46.66	12.33
114	333062-Paschim Bainan (CT)	1183	653	530	1311	604	707	55.64	61.72	49.63	12.09
115	333063-Kalyanpur (CT)	299	160	139	264	126	138	58.74	62.99	54.51	8.48
116	333064-Khajutti (CT)	7	3	4	3	2	1	87.50	75.00	100.00	-25.00
117	333065-Bangalpur (CT)	714	375	339	291	131	160	80.77	84.84	76.70	8.14
118	333066-Chandrapur (CT)	571	305	266	222	96	126	81.34	85.67	76.88	8.79
119	333067-Khadinan (CT)	669	369	300	396	184	212	69.61	73.80	65.08	8.72
120	333068-Bagnan (CT)	475	256	219	210	79	131	76.12	82.58	69.75	12.83
121	333069-Khalor (CT)	255	144	111	54	21	33	88.85	94.74	82.22	12.52
122	333112-Naupala (CT)	455	246	209	497	207	290	57.23	63.73	51.10	12.63
123	333113-Barunda (CT)	1243	650	593	347	148	199	87.23	91.68	82.82	8.86
124	333114-Kulitapara (CT)	427	259	168	258	106	152	73.37	81.45	63.64	17.81
125	333115-Kanaipur (CT)	32	17	15	20	8	12	80.00	80.95	78.95	2.00
126	333116-Batul (CT)	226	130	96	168	64	104	65.32	75.14	55.49	19.65
127	333117-Mugkalyan (CT)	362	199	163	186	77	109	74.03	80.57	67.36	13.21
128	333118-Halyan (CT)	47	21	26	66	30	36	47.47	50.00	45.61	4.39
129	333182-Shyampur (CT)	617	347	270	465	224	241	63.61	68.58	58.19	10.39
130	333183-Dinga Kholia (CT)	81	52	29	68	25	43	62.79	74.29	49.15	25.14
131	333184-Radhapur (CT)	390	214	176	413	182	231	56.12	62.76	49.72	13.04
132	333185-Jallabad (CT)	901	515	386	585	237	348	67.80	76.52	58.84	17.68
133	333259-Naul (CT)	471	251	220	396	175	221	63.48	69.15	58.05	11.10
134	333260-Shashati (CT)	214	142	72	128	50	78	72.54	83.53	57.60	25.93
135	333261-Dihimandalghat (CT)	1151	660	491	627	262	365	73.64	81.38	65.29	16.09
136	801739-Bally (M)	5454	3082	2372	1707	729	978	84.91	89.23	79.89	9.34
137	801740-Haora (M Corp)	25837	14414	11423	9188	3875	5313	80.76	86.22	74.79	11.43
138	801741-Uluberia (M+OG)	21730	11941	9789	10300	4539	5761	75.86	81.20	70.22	10.98
<b>District : Haora (341)</b>		<b>208798</b>	<b>114535</b>	<b>94263</b>	<b>102338</b>	<b>44987</b>	<b>57351</b>	<b>75.11</b>	<b>80.39</b>	<b>69.56</b>	<b>10.83</b>

Table 26 above shows the distribution of Scheduled Castes literates and illiterates literacy rate by sex and gap in male-female literacy rate of towns in the district. The towns include 3 Statutory Towns and 135 Census Towns. The average urban literacy rate of Scheduled Castes population is 75.11 in which males (80.39) dominates over the females (69.56). The gap in male-female literacy rate is 10.83. It is observed from the Table that there are 3 Census Towns of the district viz. Ekabbarpur (CT) Natibpur (CT) and Gondalpara (CT) for which Scheduled Castes population having cent per cent literacy. The lowest Scheduled Castes literacy rate is recorded in Halyan (CT) with 47.47. A sex wise analysis shows that the highest Scheduled Castes male literacy rates with 100 each are recorded in Ekabbarpur (CT) and Natibpur (CT) and highest Scheduled Castes female literacy rates are recorded in 4 Census Towns viz. Ekabbarpur (CT) Natibpur (CT) Gondalpara (CT) and Khajutti (CT) with 100 each. The lowest Scheduled Castes male literacy rate (50.00) is found in Halyan (CT) and lowest Scheduled Castes female literacy rate (42.11) is recorded in Deulgram (CT). The highest and the lowest gap in male-female Scheduled Castes literacy rate is noticed in Shashati (CT) (25.93) and Gondalpara (CT) (-)100 respectively.

**Table 27 : Number and percentage of Scheduled Tribes Literates and Illiterates by Sex in C.D. Blocks (Rural), 2011**

Sl. No.	Name of C.D. Block	Number of Literates and Illiterates									Gap in Male-Female Literacy Rate
		Number of Literates			Number of Illiterates			Literacy Rate			
		Persons	Males	Females	Persons	Males	Females	Persons	Males	Females	
1	2	3	4	5	6	7	8	9	10	11	12
1	0245-Udaynarayanpur	163	104	59	204	84	120	53.27	66.24	39.60	26.64
2	0246-Amta - II	142	89	53	136	64	72	61.21	71.20	49.53	21.67
3	0247-Amta - I	101	57	44	93	39	54	60.84	72.15	50.57	21.58
4	0248-Jagatballavpur	887	533	354	989	445	544	54.22	62.12	45.50	16.62
5	0249-Domjur	114	60	54	105	53	52	58.76	60.00	57.45	2.55
6	0250-Bally Jagachha	5	3	2	3	1	2	83.33	100.00	66.67	33.33
7	0251-Sankrail	104	56	48	78	32	46	63.80	69.14	58.54	10.60
8	0252-Panchla	8	5	3	7	5	2	61.54	55.56	75.00	-19.44
9	0253-Uluberia - II	19	12	7	28	14	14	45.24	50.00	38.89	11.11
10	0254-Uluberia - I	55	37	18	93	46	47	47.83	56.06	36.73	19.33
11	0255-Bagnan - I	62	36	26	59	25	34	57.94	67.92	48.15	19.77
12	0256-Bagnan - II	27	15	12	119	47	72	21.26	26.79	16.90	9.89
13	0257-Shyampur - I	117	81	36	200	77	123	45.53	61.83	28.57	33.26
14	0258-Shyampur - II	51	23	28	56	32	24	61.45	60.53	62.22	-1.69
<b>Total :</b>		<b>1855</b>	<b>1111</b>	<b>744</b>	<b>2170</b>	<b>964</b>	<b>1206</b>	<b>53.81</b>	<b>62.42</b>	<b>44.63</b>	<b>17.79</b>

Table 27 above gives the literacy status of Scheduled Tribes population in the rural areas of Haora district. The number of literates-illiterates, literacy rate by sex and their male-female literacy rate gap in rural areas (C.D. Blocks) are also shown separately in the Table. The average Scheduled Tribes literacy rate in the district is 53.81 with a male literacy rate and female literacy rate of 62.42 and 44.63 respectively. The average gap in male-female literacy rate of Scheduled Tribes in the district is given as 17.79. Rural unit wise data shows that the highest Scheduled Tribes literacy rate is found in Bally Jagachha C.D. Block with 83.33 and the lowest in Bagnan-II C.D. Block with 21.26. Sex wise analysis of literacy rate reveals that the highest male literacy rate among Scheduled Tribes is found in Bally Jagachha C.D. Block with 100 and the lowest male literacy rate for the same is recorded in Bagnan-II C.D. Block with 26.79. The highest and lowest female literacy rate among Scheduled Tribes is registered in Panchla C.D. Block (75.00) and Bagnan-II C.D. Block (16.90) respectively. The highest male-female literacy rate gap is found in Bally Jagachha C.D. Block with 33.33 and the lowest is in Panchla C.D. Block with (-) 19.44.

**Table 28 : Distribution of Villages by Literacy Rate Range for Scheduled Tribes population (Rural), 2011**

Range of Literacy Rate for villages	Number of inhabited villages having Scheduled Tribes	Percentage distribution of villages	Scheduled Tribes population	Percentage distribution of population
1	2	3	4	5
0	32	14.16	46	1.14
1 - 10	4	1.77	204	5.07
11 - 20	6	2.65	297	7.38
21 - 30	6	2.65	395	9.81
31 - 40	8	3.54	112	2.78
41 - 50	22	9.73	460	11.43
51 - 60	19	8.41	905	22.48
61 - 70	21	9.29	986	24.50
71 - 80	14	6.19	144	3.58
81 - 90	8	3.54	190	4.72
91 - 99	1	0.44	35	0.87
100	85	37.61	251	6.24
<b>District : Haora (341)</b>	<b>226</b>	<b>100.00</b>	<b>4025</b>	<b>100.00</b>

Literacy Rate for District : 53.81

The above Table shows the distribution of villages in the district by range of literacy rate, number and percentage of villages having Scheduled Tribes population and number

and percentage of Scheduled Tribes population. The Table reveals that Scheduled Tribes population of 4,025 in the district is distributed over 226 villages. Range of literacy rate has been distributed into 12 categories as in case of General population and Scheduled Castes population. The highest number of Scheduled Tribes population 986 covering 24.50 per cent of the total Scheduled Tribes population of the district which is distributed in 21 villages (9.29 per cent) falls in the range of literacy rate of 61-70. The second highest number (905) and percentage (22.48) of Scheduled Tribes population spread over 19 villages (8.41 per cent) falls in the range of literacy rate of 51-60. In the range of literacy rate of 41-50 there are 460 Scheduled Tribes population (11.43 per cent) settled in 22 villages covering 9.73 per cent of the Scheduled Tribes inhabited villages. It is also seen from the Table that 46 (1.14 per cent) population of the district spread over in 32 (14.16 per cent) villages are illiterate. It is also observed that there are 251 Scheduled Tribes population constitutes 6.24 per cent of the total Scheduled Tribes achieved 100 literacy rate living across 85 villages.

Table 29 : Number and percentage of Scheduled Tribes Literates and Illiterates by Sex in Towns, 2011

Sl. No.	Name of Town	Number of Literates and Illiterates									Gap in Male-Female Literacy Rate
		Number of Literates			Number of Illiterates			Literacy rate			
		Persons	Males	Females	Persons	Males	Females	Persons	Males	Females	
1	332618-Paschim Gazipur (CT)	3	1	2	1	0	1	75.00	100.00	66.67	33.33
2	332693-Kanpur (CT)	70	49	21	50	20	30	64.22	79.03	44.68	34.35
3	332694-Basantapur (CT)	4	2	2	3	1	2	66.67	66.67	66.67	0.00
4	332695-Deora (CT)	1	0	1	0	0	0	100.00	0.00	100.00	-100.00
5	332696-Amta (CT)	8	6	2	0	0	0	100.00	100.00	100.00	0.00
6	332697-Chandrapur (CT)	1	1	0	0	0	0	100.00	100.00	0.00	100.00
7	332698-Bhandar Gachha (CT)	6	3	3	0	0	0	100.00	100.00	100.00	0.00
8	332767-Jagatballavpur (CT)	260	151	109	282	122	160	55.20	63.71	46.58	17.13
9	332768-Kamalapur (CT)	11	7	4	5	2	3	73.33	77.78	66.67	11.11
10	332769-Bankul (CT)	44	31	13	54	20	34	55.70	77.50	33.33	44.17
11	332770-Mansinhapur (CT)	7	5	2	19	10	9	35.00	45.45	22.22	23.23
12	332771-Bargachhia (CT)	44	19	25	51	28	23	53.66	50.00	56.82	-6.82
13	332773-Patihah (CT)	13	7	6	8	3	5	81.25	87.50	75.00	12.50
14	332774-Anantabati (CT)	3	2	1	0	0	0	100.00	100.00	100.00	0.00
15	332809-Uttar Jharpadaha (CT)	0	0	0	2	1	1	0.00	0.00	0.00	0.00
16	332810-Dafarpur (CT)	1	1	0	1	0	1	100.00	100.00	0.00	100.00
17	332811-Baluhati (CT)	0	0	0	1	1	0	0.00	0.00	0.00	0.00
18	332812-Domjur (CT)	47	27	20	28	11	17	73.44	77.14	68.97	8.17
19	332813-Dakshin Jharpadaha (CT)	1	0	1	0	0	0	100.00	0.00	100.00	-100.00
20	332814-Rudrapur (CT)	0	0	0	2	1	1	0.00	0.00	0.00	0.00
21	332815-Khantora (CT)	1	0	1	1	1	0	50.00	0.00	100.00	-100.00
22	332816-Bhandardaha (CT)	4	4	0	3	1	2	57.14	80.00	0.00	80.00
23	332817-Makardaha (CT)	19	7	12	69	38	31	29.23	20.59	38.71	-18.12
24	332818-Kantlia (CT)	19	11	8	34	12	22	42.22	55.00	32.00	23.00
25	332819-Tentulkuli (CT)	17	10	7	0	0	0	100.00	100.00	100.00	0.00
26	332820-Salap (CT)	7	4	3	3	1	2	77.78	80.00	75.00	5.00
27	332821-Bankra (CT)	615	308	307	171	60	111	85.54	90.59	81.00	9.59
28	332822-Nibra (CT)	95	45	50	50	21	29	73.64	76.27	71.43	4.84
29	332823-Ankurhati (CT)	45	27	18	63	31	32	47.87	54.00	40.91	13.09
30	332824-Bipra Noapara (CT)	1	0	1	0	0	0	100.00	0.00	100.00	-100.00
31	332825-Begari (CT)	4	2	2	5	2	3	50.00	50.00	50.00	0.00
32	332826-Kesabpur (CT)	0	0	0	1	1	0	0.00	0.00	0.00	0.00
33	332827-Oadipur (CT)	1	1	0	0	0	0	100.00	100.00	0.00	100.00
34	332828-Natibpur (CT)	0	0	0	1	1	0	0.00	0.00	0.00	0.00
35	332829-Kalara (CT)	14	8	6	3	1	2	87.50	100.00	75.00	25.00
36	332830-Baniara (CT)	0	0	0	6	2	4	0.00	0.00	0.00	0.00



37	332831-Mahiari (CT)	20	11	9	13	4	9	60.61	73.33	50.00	23.33
38	332834-Jagadishpur (CT)	6	5	1	1	0	1	85.71	100.00	50.00	50.00
39	332835-Jaypur Bil (CT)	33	18	15	9	3	6	89.19	100.00	78.95	21.05
40	332836-Bally (CT)	819	450	369	238	104	134	86.67	91.46	81.46	10.00
41	332837-Chakapara (CT)	549	293	256	125	54	71	88.69	93.02	84.21	8.81
42	332838-Chamrail (CT)	12	5	7	6	3	3	85.71	83.33	87.50	-4.17
43	332840-Khalia (CT)	14	7	7	3	0	3	87.50	100.00	77.78	22.22
44	332855-Dhulagari (CT)	4	1	3	3	1	2	57.14	50.00	60.00	-10.00
45	332856-Mirjapur (CT)	29	13	16	22	10	12	69.05	68.42	69.57	-1.15
46	332857-Argari (CT)	10	5	5	1	0	1	90.91	100.00	83.33	16.67
47	332858-Andul (CT)	4	3	1	1	0	1	80.00	100.00	50.00	50.00
48	332859-Dhuilya (CT)	299	176	123	103	40	63	81.03	87.56	73.21	14.35
49	332860-Kamranga (CT)	98	56	42	22	14	8	95.15	96.55	93.33	3.22
50	332861-Jhorhat (CT)	68	40	28	47	13	34	65.38	85.11	49.12	35.99
51	332862-Masila (CT)	6	4	2	1	0	1	85.71	100.00	66.67	33.33
52	332864-Nabghara (CT)	4	2	2	2	1	1	80.00	100.00	66.67	33.33
53	332865-Ramchandrapur (CT)	5	0	5	1	0	1	83.33	0.00	83.33	-83.33
54	332866-Hatgachha (CT)	73	35	38	15	8	7	87.95	89.74	86.36	3.38
55	332867-Panchpara (CT)	7	3	4	0	0	0	100.00	100.00	100.00	0.00
56	332868-Podara (CT)	43	24	19	35	14	21	66.15	75.00	57.58	17.42
57	332869-Banupur (CT)	13	8	5	5	1	4	72.22	88.89	55.56	33.33
58	332870-Sankrail (CT)	4	2	2	0	0	0	100.00	100.00	100.00	0.00
59	332871-Sankrailjala (CT)	16	6	10	3	1	2	88.89	85.71	90.91	-5.20
60	332873-Manikpur (CT)	40	19	21	22	10	12	71.43	73.08	70.00	3.08
61	332874-Sarenga (CT)	5	2	3	5	1	4	50.00	66.67	42.86	23.81
62	332875-Ula (CT)	1	1	0	1	0	1	100.00	100.00	0.00	100.00
63	332876-Nalpur (CT)	1	0	1	0	0	0	100.00	0.00	100.00	-100.00
64	332877-Raghudebbati (CT)	57	33	24	11	4	7	90.48	91.67	88.89	2.78
65	332895-Deulpur (CT)	6	6	0	0	0	0	100.00	100.00	0.00	100.00
66	332902-Jala Kendua (CT)	0	0	0	1	0	1	0.00	0.00	0.00	0.00
67	332904-Paniara (CT)	3	2	1	2	1	1	60.00	66.67	50.00	16.67
68	332905-Bikihakola (CT)	4	2	2	0	0	0	100.00	100.00	100.00	0.00
69	332911-Sahapur (CT)	28	19	9	16	5	11	70.00	82.61	52.94	29.67
70	332935-Baniban Jagadishpur (CT)	0	0	0	1	1	0	0.00	0.00	0.00	0.00
71	332939-Raghudebpur (CT)	16	10	6	2	2	0	100.00	100.00	100.00	0.00
72	332943-Khalisani (CT)	0	0	0	1	1	0	0.00	0.00	0.00	0.00
73	332946-Baniban (CT)	8	6	2	5	1	4	80.00	85.71	66.67	19.04
74	333014-Chandipur (CT)	8	5	3	1	0	1	88.89	100.00	75.00	25.00
75	333062-Paschim Bainan (CT)	2	2	0	3	0	3	40.00	100.00	0.00	100.00
76	333063-Kalyanpur (CT)	6	3	3	7	3	4	54.55	60.00	50.00	10.00
77	333064-Khajutti (CT)	2	0	2	1	1	0	100.00	0.00	100.00	-100.00
78	333065-Bangalpur (CT)	1	0	1	0	0	0	100.00	0.00	100.00	-100.00
79	333067-Khadinan (CT)	5	2	3	2	1	1	83.33	100.00	75.00	25.00
80	333068-Bagnan (CT)	50	29	21	60	28	32	53.76	63.04	44.68	18.36
81	333069-Khalor (CT)	0	0	0	1	1	0	0.00	0.00	0.00	0.00
82	333112-Naupala (CT)	9	8	1	636	327	309	1.82	3.00	0.44	2.56
83	333113-Barunda (CT)	0	0	0	2	1	1	0.00	0.00	0.00	0.00
84	333182-Shyampur (CT)	4	3	1	1	1	0	100.00	100.00	100.00	0.00
85	333184-Radhapur (CT)	1	1	0	2	1	1	50.00	50.00	0.00	50.00
86	333261-Dihimandalghat (CT)	0	0	0	2	0	2	0.00	0.00	0.00	0.00
87	801739-Bally (M)	1052	587	465	296	121	175	86.87	92.73	80.45	12.28
88	801740-Haora (M Corp)	2587	1435	1152	752	300	452	84.76	89.80	79.23	10.57
89	801741-Uluberia (M+OG)	188	102	86	77	29	48	80.34	87.93	72.88	15.05
<b>District (Urban) : Haora (341)</b>		<b>7586</b>	<b>4183</b>	<b>3403</b>	<b>3483</b>	<b>1503</b>	<b>1980</b>	<b>76.80</b>	<b>82.21</b>	<b>71.06</b>	<b>11.15</b>

Table 29 gives detailed information pertaining to literacy with regard to the Scheduled Tribes population of the urban units of the district. The average Scheduled Tribes literacy rate in the urban areas of the district is 76.80 with a male and female literacy rate of 82.21 and 71.06 respectively. The highest Scheduled Tribes literacy rate with 100 each is shown in 20 Census Towns of the district and the lowest is in Naupala (CT) (1.82). There are 12 Census Towns in the district for which Scheduled Tribes literacy

rate is '0'. Highest male literacy rate (100.00) is reported from 26 Census Towns and lowest male literacy rate is reported from Naupala (CT) with 3.00. Highest female literacy rate (100.00) is reported from 16 Census Towns and lowest female literacy rate (0.44) is reported from Naupala (CT). The average gap in male-female literacy rate is 11.15 at the urban units of the district. The gap in male-female literacy rate varies from (-)100 in 7 Census Towns to 100 in 6 Census Towns.

Table 30 : Number and percentage of Main workers, Marginal workers and Non-workers by Sex in Sub-districts, 2011

Sl. No.	Name of Sub-district	Persons/ Males/ Females	Total population	Main workers		Marginal workers		Total workers (main and marginal workers)		Non-workers	
				Number	Percentage	Number	Percentage	Number	Percentage	Number	Percentage
1	2	3	4	5	6	7	8	9	10	11	12
1	02398-Udaynarayanpur	Persons	190186	65866	34.63	15225	8.01	81091	42.64	109095	57.36
		Males	97735	55777	57.07	7262	7.43	63039	64.50	34696	35.50
		Females	92451	10089	10.91	7963	8.61	18052	19.53	74399	80.47
2	02399-Amta-II	Persons	208132	59616	28.64	19129	9.19	78745	37.83	129387	62.17
		Males	107083	53571	50.03	12849	12.00	66420	62.03	40663	37.97
		Females	101049	6045	5.98	6280	6.21	12325	12.20	88724	87.80
3	02400-Amta-I	Persons	223218	66285	29.70	14223	6.37	80508	36.07	142710	63.93
		Males	114487	60018	52.42	9761	8.53	69779	60.95	44708	39.05
		Females	108731	6267	5.76	4462	4.10	10729	9.87	98002	90.13
4	02401-Jagatballavpur	Persons	257941	82571	32.01	18227	7.07	100798	39.08	157143	60.92
		Males	132180	71476	54.07	9989	7.56	81465	61.63	50715	38.37
		Females	125761	11095	8.82	8238	6.55	19333	15.37	106428	84.63
5	02402-Domjur	Persons	377588	127148	33.67	20297	5.38	147445	39.05	230143	60.95
		Males	192199	109702	57.08	10105	5.26	119807	62.33	72392	37.67
		Females	185389	17446	9.41	10192	5.50	27638	14.91	157751	85.09
6	02403-Bally Jagachha	Persons	209504	76427	36.48	8034	3.83	84461	40.31	125043	59.69
		Males	107926	63282	58.63	3788	3.51	67070	62.14	40856	37.86
		Females	101578	13145	12.94	4246	4.18	17391	17.12	84187	82.88
7	02404-Sankrail	Persons	330828	102790	31.07	22919	6.93	125709	38.00	205119	62.00
		Males	169930	88014	51.79	13023	7.66	101037	59.46	68893	40.54
		Females	160898	14776	9.18	9896	6.15	24672	15.33	136226	84.67
8	02405-Panchla	Persons	251930	81796	32.47	19984	7.93	101780	40.40	150150	59.60
		Males	129160	67930	52.59	9716	7.52	77646	60.12	51514	39.88
		Females	122770	13866	11.29	10268	8.36	24134	19.66	98636	80.34
9	02406-Uluberia-II	Persons	191599	53335	27.84	14886	7.77	68221	35.61	123378	64.39
		Males	97844	46512	47.54	9982	10.20	56494	57.74	41350	42.26
		Females	93755	6823	7.28	4904	5.23	11727	12.51	82028	87.49
10	02407-Uluberia-I	Persons	215392	54251	25.19	23970	11.13	78221	36.32	137171	63.68
		Males	109809	47541	43.29	15507	14.12	63048	57.42	46761	42.58
		Females	105583	6710	6.36	8463	8.02	15173	14.37	90410	85.63
11	02408-Bagnan-I	Persons	221500	59453	26.84	18490	8.35	77943	35.19	143557	64.81
		Males	113869	52870	46.43	12273	10.78	65143	57.21	48726	42.79
		Females	107631	6583	6.12	6217	5.78	12800	11.89	94831	88.11
12	02409-Bagnan-II	Persons	164405	46602	28.35	15876	9.66	62478	38.00	101927	62.00
		Males	84539	41681	49.30	9152	10.83	50833	60.13	33706	39.87
		Females	79866	4921	6.16	6724	8.42	11645	14.58	68221	85.42
13	02410-Shyampur-I	Persons	205849	46902	22.78	26799	13.02	73701	35.80	132148	64.20
		Males	104715	42597	40.68	19781	18.89	62378	59.57	42337	40.43
		Females	101134	4305	4.26	7018	6.94	11323	11.20	89811	88.80
14	02411-Shyampur-II	Persons	196164	50877	25.94	21000	10.71	71877	36.64	124287	63.36
		Males	100471	45719	45.50	14296	14.23	60015	59.73	40456	40.27
		Females	95693	5158	5.39	6704	7.01	11862	12.40	83831	87.60
15	99999-Area not under any Sub-district	Persons	1605793	522348	32.53	64519	4.02	586867	36.55	1018926	63.45
		Males	838872	457745	54.57	36251	4.32	493996	58.89	344876	41.11
		Females	766921	64603	8.42	28268	3.69	92871	12.11	674050	87.89
District : Haora (341)	Persons	4850029	1496267	30.85	323578	6.67	1819845	37.52	3030184	62.48	
	Males	2500819	1304435	52.16	193735	7.75	1498170	59.91	1002649	40.09	
	Females	2349210	191832	8.17	129843	5.53	321675	13.69	2027535	86.31	

The above Table represents the number and percentage of Main workers, Marginal workers and Non-workers by sex at the Sub-district level i.e. for all the C.D. Blocks and Statutory Towns of the district. The total population of Haora district is 48,50,029 which include 25,00,819 males and 23,49,210 females. Total workers constitute Main and Marginal workers and its percentage is 37.52 in the district. The remaining population of

62.48 per cent belongs to Non-workers category. The percentage of Main workers is 30.85 and the same for Marginal workers is 6.67 of the total population of the district. Among Total workers, males (59.92 per cent) dominate over the females (13.69 per cent). Sex wise analysis of Main workers shows the same trend as in case of Total workers. Male Main workers are in higher proportion (52.16) than that of female Main workers (8.17). In the Main workers category a wide gap between male and female workers could be seen as shown in the above Table. In case of Marginal workers there is a very small gap between male Marginal workers (7.75 per cent) and female Marginal workers (5.53 per cent).

At the C.D. Block level the highest percentage of Main workers are found in Bally Jagachha C.D. Block with 36.48 and the lowest in Shyampur-I C.D. Block with 22.78. The highest proportion of both male (58.63) and female (12.94) Main workers is registered in Bally Jagachha C.D. Block while the lowest proportion of both male main worker (40.68) and female Main workers (4.26) are found in Shyampur-I C.D. Block. Among the Main workers (32.53 per cent) of area not under any Sub-district, it is seen that males dominate over their female counterpart.

Marginal workers category includes those who worked below 6 months in preceeding year. In case of Marginal workers C.D. Block wise data reveals that highest proportion (13.02) of Marginal workers found in Shyampur-I C.D. Block and the lowest (3.83) is observed in Bally Jagachha C.D. Block. The highest proportion of male Marginal workers is found in Shyampur-I C.D. Block (18.89) while the lowest proportion for the same is observed in Bally Jagachha C.D. Block (18.89). Udaynarayanpur C.D. Block has recorded the highest proportion of female Marginal workers (8.61) followed by Bagnan-II C.D. Block with 8.42 and the lowest proportion is recorded in Amta-I C.D. Block with 4.10. On the other hand, area not under any Sub-district shows that Marginal workers constitute 4.02 per cent of Total population. The percentage of male Marginal workers is 4.32 while for the female Marginal workers it is 3.69 of the total male and female population of the area.

In case of Total workers it is seen that the highest (42.64) and lowest (35.19) percentage is recorded in Udaynarayanpur C.D. Block and Bagnan-I C.D. Block respectively. Similarly the highest percentage of male and female Total workers are found in Udaynarayanpur C.D. Block with 64.50 and Panchla C.D. Block with 19.66 respectively while the lowest percentage of male (57.21) and female (9.87) Total workers are recorded respectively in Bagnan-I C.D. Block and Amta-I C.D. Block. For area not under any Sub-district it is observed that the percentage of Total workers is 36.55 of which 58.89 are male and female are 12.11.

For Non-workers the highest and lowest percentage is found in Bagnan-I C.D. Block with 64.81 and Udaynarayanpur C.D. Block with 57.36 respectively. The highest (42.79) and lowest (35.50) percentage of male Non-workers are registered respectively in Bagnan-I C.D. Block and Udaynarayanpur C.D. Block. Amta-I C.D. Block and Panchla C.D. Block have recorded the highest (90.13) and lowest (80.34) percentage of female Non-workers respectively.

Table 31 : Number and percentage of Main workers, Marginal workers and Non-workers by Sex in C.D. Blocks (Rural), 2011

Sl. No.	Name of C.D. Block	Persons/ Males/ Females	Total population	Main workers		Marginal workers		Total workers (main and marginal workers)		Non-workers	
				Number	Percentage	Number	Percentage	Number	Percentage	Number	Percentage
1	2	3	4	5	6	7	8	9	10	11	12
1	0245-Udaynarayanpur	Persons	190186	65866	34.63	15225	8.01	81091	42.64	109095	57.36
		Males	97735	55777	57.07	7262	7.43	63039	64.50	34696	35.50
		Females	92451	10089	10.91	7963	8.61	18052	19.53	74399	80.47
2	0246-Amta-II	Persons	192298	55059	28.63	17528	9.12	72587	37.75	119711	62.25
		Males	98887	49621	50.18	11895	12.03	61516	62.21	37371	37.79
		Females	93411	5438	5.82	5633	6.03	11071	11.85	82340	88.15
3	0247-Amta-I	Persons	161193	48158	29.88	10692	6.63	58850	36.51	102343	63.49
		Males	82709	43562	52.67	7264	8.78	50826	61.45	31883	38.55
		Females	78484	4596	5.86	3428	4.37	8024	10.22	70460	89.78

4	0248- Jagatballavpur	Persons	186698	57876	31.00	14293	7.66	72169	38.66	114529	61.34
		Males	95602	50663	52.99	8162	8.54	58825	61.53	36777	38.47
		Females	91096	7213	7.92	6131	6.73	13344	14.65	77752	85.35
5	0249-Domjur	Persons	74510	25000	33.55	4261	5.72	29261	39.27	45249	60.73
		Males	37416	21493	57.44	2338	6.25	23831	63.69	13585	36.31
		Females	37094	3507	9.45	1923	5.18	5430	14.64	31664	85.36
6	0250-Bally Jagachha	Persons	9300	3807	40.94	470	5.05	4277	45.99	5023	54.01
		Males	4734	2934	61.98	131	2.77	3065	64.74	1669	35.26
		Females	4566	873	19.12	339	7.42	1212	26.54	3354	73.46
7	0251-Sankrail	Persons	35195	10895	30.96	2396	6.81	13291	37.76	21904	62.24
		Males	18017	9303	51.63	1484	8.24	10787	59.87	7230	40.13
		Females	17178	1592	9.27	912	5.31	2504	14.58	14674	85.42
8	0252-Panchla	Persons	43087	12879	29.89	4523	10.50	17402	40.39	25685	59.61
		Males	22147	10993	49.64	2537	11.46	13530	61.09	8617	38.91
		Females	20940	1886	9.01	1986	9.48	3872	18.49	17068	81.51
9	0253-Uluberia-II	Persons	80793	21903	27.11	7293	9.03	29196	36.14	51597	63.86
		Males	41288	19344	46.85	5151	12.48	24495	59.33	16793	40.67
		Females	39505	2559	6.48	2142	5.42	4701	11.90	34804	88.10
10	0254-Uluberia-I	Persons	184781	46175	24.99	21108	11.42	67283	36.41	117498	63.59
		Males	94250	40495	42.97	13881	14.73	54376	57.69	39874	42.31
		Females	90531	5680	6.27	7227	7.98	12907	14.26	77624	85.74
11	0255-Bagnan-I	Persons	140116	36466	26.03	13275	9.47	49741	35.50	90375	64.50
		Males	72270	32828	45.42	8912	12.33	41740	57.76	30530	42.24
		Females	67846	3638	5.36	4363	6.43	8001	11.79	59845	88.21
12	0256-Bagnan-II	Persons	119033	33855	28.44	11484	9.65	45339	38.09	73694	61.91
		Males	61419	30658	49.92	6387	10.40	37045	60.32	24374	39.68
		Females	57614	3197	5.55	5097	8.85	8294	14.40	49320	85.60
13	0257-Shyampur-I	Persons	183220	41676	22.75	23858	13.02	65534	35.77	117686	64.23
		Males	93192	37894	40.66	17540	18.82	55434	59.48	37758	40.52
		Females	90028	3782	4.20	6318	7.02	10100	11.22	79928	88.78
14	0258-Shyampur-II	Persons	175475	45156	25.73	19313	11.01	64469	36.74	111006	63.26
		Males	89853	40596	45.18	13128	14.61	53724	59.79	36129	40.21
		Females	85622	4560	5.33	6185	7.22	10745	12.55	74877	87.45
District : Haora (341)	Persons	1775885	504771	28.42	165719	9.33	670490	37.76	1105395	62.24	
	Males	909519	446161	49.05	106072	11.66	552233	60.72	357286	39.28	
	Females	866366	58610	6.77	59647	6.88	118257	13.65	748109	86.35	

Table 31 shows distribution of number and percentage of Main workers, Marginal workers and Non-workers by sex in the C.D. Blocks level of the district. Out of total rural population 17,75,885 Total workers comes to 37.76 and the percentage of Non-workers of the district is 62.24. The percentage of Main workers is counted for 28.42 and for the same Marginal workers are 9.33 per cent. In this district Total (male main workers and male marginal workers) male workers (60.72 per cent) is more than four times higher than that of female (13.65 per cent). The male Main workers count to 49.05 per cent which is almost eight times higher than that of females (6.77 per cent). Among the Marginal workers, percentage of females and males is 6.88 and 11.66 respectively. In case of Non-workers, females dominate (86.35 per cent) over the males (39.28 per cent).

C.D. Block wise analysis reveals that Bally Jagachha C.D. Block has the highest percentage (40.94) of Main workers while Shyampur-I C.D. Block has the lowest percentage (22.75). Sex wise analysis shows the highest male Main workers are in Bally Jagachha C.D. Block with percentage of 61.98 and the lowest is in Shyampur-I C.D. Block with percentage of 40.66. The highest female Main workers is recorded in Bally Jagachha C.D. Block (19.12 per cent) and lowest is in Shyampur-I C.D. Block (4.20 per cent).

In case of Marginal workers, Shyampur-I C.D. Block has scored the top position with 13.02 per cent and the lowest is in Bally Jagachha C.D. Block with 5.05 per cent. The highest male Marginal workers are in Shyampur-I C.D. Block with percentage of 18.82 and lowest is in Bally Jagachha C.D. Block with percentage of 2.77. The highest female Marginal workers is recorded in Panchla C.D. Block with 9.48 per cent and lowest is in Amta-I C.D. Block with 4.37 per cent.

Bally Jagachha C.D. Block has the highest percentage i.e. 45.99 in respect of Total workers and lowest in Bagnan-I C.D. Block having percentage of 35.50. The highest male Total workers are in Bally Jagachha C.D. Block with 64.74 per cent and lowest is in

Uluberia-I C.D. Block with 57.69 per cent. The highest female Total workers are recorded in Bally Jagachha C.D. Block (26.54 per cent) and lowest in Amta-I C.D. Block (10.22 per cent).

In respect of Non-workers, Bagnan-I C.D. Block has the highest percentage of 64.50 and Bally Jagachha C.D. Block has the lowest with percentage of 54.01. The highest male Non workers are found in Uluberia-I C.D. Block with 42.31 per cent and lowest is in Bally Jagachha C.D. Block with 35.26 per cent. The highest female Non-workers are recorded in Amta-I C.D. Block with 89.78 per cent and lowest is in Bally Jagachha C.D. Block with 73.46 per cent.

Table 32 : Number and percentage of Main workers, Marginal workers and Non-workers by Sex in Towns, 2011

Sl. No.	Name of Town	Persons/ Males/ Females	Total population	Main workers		Marginal workers		Total workers (main and marginal workers)		Non-workers	
				Number	Percentage	Number	Percentage	Number	Percentage	Number	Percentage
1	2	3	4	5	6	7	8	9	10	11	12
1	332617-Ghoraberia (CT)	Persons	4612	976	21.16	699	15.16	1675	36.32	2937	63.68
		Males	2367	862	36.42	463	19.56	1325	55.98	1042	44.02
		Females	2245	114	5.08	236	10.51	350	15.59	1895	84.41
2	332618-Paschim Gazipur (CT)	Persons	5409	1743	32.22	399	7.38	2142	39.60	3267	60.40
		Males	2812	1532	54.48	197	7.01	1729	61.49	1083	38.51
		Females	2597	211	8.12	202	7.78	413	15.90	2184	84.10
3	332619-Pashchim Khalna (CT)	Persons	5813	1838	31.62	503	8.65	2341	40.27	3472	59.73
		Males	3017	1556	51.57	294	9.74	1850	61.32	1167	38.68
		Females	2796	282	10.09	209	7.47	491	17.56	2305	82.44
4	332693-Kanpur (CT)	Persons	6069	1715	28.26	550	9.06	2265	37.32	3804	62.68
		Males	3093	1567	50.66	365	11.80	1932	62.46	1161	37.54
		Females	2976	148	4.97	185	6.22	333	11.19	2643	88.81
5	332694-Basantapur (CT)	Persons	13183	3800	28.83	721	5.47	4521	34.29	8662	65.71
		Males	6791	3518	51.80	566	8.33	4084	60.14	2707	39.86
		Females	6392	282	4.41	155	2.42	437	6.84	5955	93.16
6	332695-Deora (CT)	Persons	6715	2105	31.35	413	6.15	2518	37.50	4197	62.50
		Males	3477	1866	53.67	203	5.84	2069	59.51	1408	40.49
		Females	3238	239	7.38	210	6.49	449	13.87	2789	86.13
7	332696-Amta (CT)	Persons	16699	5257	31.48	635	3.80	5892	35.28	10807	64.72
		Males	8454	4628	54.74	456	5.39	5084	60.14	3370	39.86
		Females	8245	629	7.63	179	2.17	808	9.80	7437	90.20
8	332697-Chandrapur (CT)	Persons	6456	1437	22.26	591	9.15	2028	31.41	4428	68.59
		Males	3325	1359	40.87	451	13.56	1810	54.44	1515	45.56
		Females	3131	78	2.49	140	4.47	218	6.96	2913	93.04
9	332698-Bhandar Gachha (CT)	Persons	6156	1713	27.83	365	5.93	2078	33.76	4078	66.24
		Males	3145	1619	51.48	298	9.48	1917	60.95	1228	39.05
		Females	3011	94	3.12	67	2.23	161	5.35	2850	94.65
10	332699-Udang (CT)	Persons	6747	2100	31.12	256	3.79	2356	34.92	4391	65.08
		Males	3493	1899	54.37	158	4.52	2057	58.89	1436	41.11
		Females	3254	201	6.18	98	3.01	299	9.19	2955	90.81
11	332767- Jagatballavpur (CT)	Persons	7113	2183	30.69	478	6.72	2661	37.41	4452	62.59
		Males	3636	1832	50.39	295	8.11	2127	58.50	1509	41.50
		Females	3477	351	10.09	183	5.26	534	15.36	2943	84.64
12	332768-Kamalapur (CT)	Persons	3348	1402	41.88	86	2.57	1488	44.44	1860	55.56
		Males	1706	1047	61.37	40	2.34	1087	63.72	619	36.28
		Females	1642	355	21.62	46	2.80	401	24.42	1241	75.58
13	332769-Bankul (CT)	Persons	6779	2204	32.51	346	5.10	2550	37.62	4229	62.38
		Males	3512	1989	56.63	152	4.33	2141	60.96	1371	39.04
		Females	3267	215	6.58	194	5.94	409	12.52	2858	87.48
14	332770-Mansinapur (CT)	Persons	6004	2453	40.86	241	4.01	2694	44.87	3310	55.13
		Males	3109	2012	64.72	115	3.70	2127	68.41	982	31.59
		Females	2895	441	15.23	126	4.35	567	19.59	2328	80.41
15	332771-Bargachhia (CT)	Persons	4872	1853	38.03	325	6.67	2178	44.70	2694	55.30
		Males	2486	1415	56.92	139	5.59	1554	62.51	932	37.49
		Females	2386	438	18.36	186	7.80	624	26.15	1762	73.85
16	332772-Dakshin Santoshpur (CT)	Persons	10600	2808	26.49	797	7.52	3605	34.01	6995	65.99
		Males	5439	2617	48.12	355	6.53	2972	54.64	2467	45.36
		Females	5161	191	3.70	442	8.56	633	12.27	4528	87.73

17	332773-Patihah (CT)	Persons	13573	4988	36.75	565	4.16	5553	40.91	8020	59.09
		Males	6906	4136	59.89	253	3.66	4389	63.55	2517	36.45
		Females	6667	852	12.78	312	4.68	1164	17.46	5503	82.54
18	332774-Anantabati (CT)	Persons	9171	3496	38.12	682	7.44	4178	45.56	4993	54.44
		Males	4760	2917	61.28	203	4.26	3120	65.55	1640	34.45
		Females	4411	579	13.13	479	10.86	1058	23.99	3353	76.01
19	332775-Chong Ghurali (CT)	Persons	4596	1639	35.66	188	4.09	1827	39.75	2769	60.25
		Males	2416	1394	57.70	107	4.43	1501	62.13	915	37.87
		Females	2180	245	11.24	81	3.72	326	14.95	1854	85.05
20	332776-Ekabbarpur (CT)	Persons	5187	1669	32.18	226	4.36	1895	36.53	3292	63.47
		Males	2608	1454	55.75	168	6.44	1622	62.19	986	37.81
		Females	2579	215	8.34	58	2.25	273	10.59	2306	89.41
21	332809-Uttar Jharpardaha (CT)	Persons	8425	2663	31.61	384	4.56	3047	36.17	5378	63.83
		Males	4177	2343	56.09	206	4.93	2549	61.02	1628	38.98
		Females	4248	320	7.53	178	4.19	498	11.72	3750	88.28
22	332810-Dafarpur (CT)	Persons	5461	1677	30.71	249	4.56	1926	35.27	3535	64.73
		Males	2678	1536	57.36	114	4.26	1650	61.61	1028	38.39
		Females	2783	141	5.07	135	4.85	276	9.92	2507	90.08
23	332811-Baluhati (CT)	Persons	4363	1354	31.03	249	5.71	1603	36.74	2760	63.26
		Males	2189	1191	54.41	166	7.58	1357	61.99	832	38.01
		Females	2174	163	7.50	83	3.82	246	11.32	1928	88.68
24	332812-Domjur (CT)	Persons	18433	6185	33.55	835	4.53	7020	38.08	11413	61.92
		Males	9040	5362	59.31	376	4.16	5738	63.47	3302	36.53
		Females	9393	823	8.76	459	4.89	1282	13.65	8111	86.35
25	332813-Dakshin Jharpardaha (CT)	Persons	13704	4846	35.36	548	4.00	5394	39.36	8310	60.64
		Males	6892	4114	59.69	288	4.18	4402	63.87	2490	36.13
		Females	6812	732	10.75	260	3.82	992	14.56	5820	85.44
26	332814-Rudrapur (CT)	Persons	6810	2567	37.69	439	6.45	3006	44.14	3804	55.86
		Males	3469	2011	57.97	190	5.48	2201	63.45	1268	36.55
		Females	3341	556	16.64	249	7.45	805	24.09	2536	75.91
27	332815-Khantora (CT)	Persons	6547	2378	36.32	448	6.84	2826	43.16	3721	56.84
		Males	3331	2007	60.25	171	5.13	2178	65.39	1153	34.61
		Females	3216	371	11.54	277	8.61	648	20.15	2568	79.85
28	332816-Bhandardaha (CT)	Persons	5667	2348	41.43	221	3.90	2569	45.33	3098	54.67
		Males	2873	1811	63.04	100	3.48	1911	66.52	962	33.48
		Females	2794	537	19.22	121	4.33	658	23.55	2136	76.45
29	332817-Makardaha (CT)	Persons	8713	2976	34.16	445	5.11	3421	39.26	5292	60.74
		Males	4428	2497	56.39	237	5.35	2734	61.74	1694	38.26
		Females	4285	479	11.18	208	4.85	687	16.03	3598	83.97
30	332818-Kantlia (CT)	Persons	9567	3335	34.86	430	4.49	3765	39.35	5802	60.65
		Males	4879	2880	59.03	168	3.44	3048	62.47	1831	37.53
		Females	4688	455	9.71	262	5.59	717	15.29	3971	84.71
31	332819-Tentulkuli (CT)	Persons	7203	2633	36.55	393	5.46	3026	42.01	4177	57.99
		Males	3685	2230	60.52	198	5.37	2428	65.89	1257	34.11
		Females	3518	403	11.46	195	5.54	598	17.00	2920	83.00
32	332820-Salap (CT)	Persons	15171	5439	35.85	689	4.54	6128	40.39	9043	59.61
		Males	7826	4761	60.84	292	3.73	5053	64.57	2773	35.43
		Females	7345	678	9.23	397	5.41	1075	14.64	6270	85.36
33	332821-Bankra (CT)	Persons	63957	19884	31.09	3785	5.92	23669	37.01	40288	62.99
		Males	33079	17437	52.71	2199	6.65	19636	59.36	13443	40.64
		Females	30878	2447	7.92	1586	5.14	4033	13.06	26845	86.94
34	332822-Nibra (CT)	Persons	27818	8719	31.34	1813	6.52	10532	37.86	17286	62.14
		Males	14388	7914	55.00	834	5.80	8748	60.80	5640	39.20
		Females	13430	805	5.99	979	7.29	1784	13.28	11646	86.72
35	332823-Ankurhati (CT)	Persons	11130	3684	33.10	804	7.22	4488	40.32	6642	59.68
		Males	5750	3347	58.21	236	4.10	3583	62.31	2167	37.69
		Females	5380	337	6.26	568	10.56	905	16.82	4475	83.18
36	332824-Bipra Noapara (CT)	Persons	9408	3268	34.74	496	5.27	3764	40.01	5644	59.99
		Males	4743	2818	59.41	221	4.66	3039	64.07	1704	35.93
		Females	4665	450	9.65	275	5.89	725	15.54	3940	84.46
37	332825-Begari (CT)	Persons	5505	2013	36.57	292	5.30	2305	41.87	3200	58.13
		Males	2848	1721	60.43	144	5.06	1865	65.48	983	34.52
		Females	2657	292	10.99	148	5.57	440	16.56	2217	83.44
38	332826-Kesabpur (CT)	Persons	12073	4483	37.13	728	6.03	5211	43.16	6862	56.84
		Males	6130	3506	57.19	456	7.44	3962	64.63	2168	35.37
		Females	5943	977	16.44	272	4.58	1249	21.02	4694	78.98
39	332827-Oadipur (CT)	Persons	5002	2031	40.60	102	2.04	2133	42.64	2869	57.36
		Males	2589	1713	66.16	52	2.01	1765	68.17	824	31.83
		Females	2413	318	13.18	50	2.07	368	15.25	2045	84.75

40	332828-Natibpur (CT)	Persons	7212	2538	35.19	273	3.79	2811	38.98	4401	61.02
		Males	3663	2039	55.66	120	3.28	2159	58.94	1504	41.06
		Females	3549	499	14.06	153	4.31	652	18.37	2897	81.63
41	332829-Kalara (CT)	Persons	27210	9072	33.34	1514	5.56	10586	38.90	16624	61.10
		Males	14102	8039	57.01	564	4.00	8603	61.01	5499	38.99
		Females	13108	1033	7.88	950	7.25	1983	15.13	11125	84.87
42	332830-Baniara (CT)	Persons	5476	1884	34.40	398	7.27	2282	41.67	3194	58.33
		Males	2815	1632	57.98	177	6.29	1809	64.26	1006	35.74
		Females	2661	252	9.47	221	8.31	473	17.78	2188	82.22
43	332831-Mahiari (CT)	Persons	18223	6171	33.86	501	2.75	6672	36.61	11551	63.39
		Males	9209	5300	57.55	258	2.80	5558	60.35	3651	39.65
		Females	9014	871	9.66	243	2.70	1114	12.36	7900	87.64
44	332834-Jagadishpur (CT)	Persons	16259	6235	38.35	686	4.22	6921	42.57	9338	57.43
		Males	8337	5144	61.70	242	2.90	5386	64.60	2951	35.40
		Females	7922	1091	13.77	444	5.60	1535	19.38	6387	80.62
45	332835-Jaypur Bil (CT)	Persons	9598	3215	33.50	571	5.95	3786	39.45	5812	60.55
		Males	4891	2761	56.45	285	5.83	3046	62.28	1845	37.72
		Females	4707	454	9.65	286	6.08	740	15.72	3967	84.28
46	332836-Bally (CT)	Persons	113377	39674	34.99	3869	3.41	43543	38.41	69834	61.59
		Males	58530	33296	56.89	2034	3.48	35330	60.36	23200	39.64
		Females	54847	6378	11.63	1835	3.35	8213	14.97	46634	85.03
47	332837-Chakapara (CT)	Persons	35282	13726	38.90	1533	4.34	15259	43.25	20023	56.75
		Males	18352	11027	60.09	714	3.89	11741	63.98	6611	36.02
		Females	16930	2699	15.94	819	4.84	3518	20.78	13412	79.22
48	332838-Chamrail (CT)	Persons	11923	4667	39.14	443	3.72	5110	42.86	6813	57.14
		Males	6083	3758	61.78	197	3.24	3955	65.02	2128	34.98
		Females	5840	909	15.57	246	4.21	1155	19.78	4685	80.22
49	332839-Eksara (CT)	Persons	7500	2848	37.97	277	3.69	3125	41.67	4375	58.33
		Males	3834	2376	61.97	87	2.27	2463	64.24	1371	35.76
		Females	3666	472	12.88	190	5.18	662	18.06	3004	81.94
50	332840-Khalia (CT)	Persons	6265	2255	35.99	185	2.95	2440	38.95	3825	61.05
		Males	3165	1986	62.75	98	3.10	2084	65.85	1081	34.15
		Females	3100	269	8.68	87	2.81	356	11.48	2744	88.52
51	332855-Dhulagari (CT)	Persons	23740	7912	33.33	1485	6.26	9397	39.58	14343	60.42
		Males	12304	6548	53.22	745	6.05	7293	59.27	5011	40.73
		Females	11436	1364	11.93	740	6.47	2104	18.40	9332	81.60
52	332856-Mirjapur (CT)	Persons	5114	1618	31.64	117	2.29	1735	33.93	3379	66.07
		Males	2634	1464	55.58	73	2.77	1537	58.35	1097	41.65
		Females	2480	154	6.21	44	1.77	198	7.98	2282	92.02
53	332857-Argari (CT)	Persons	10715	3787	35.34	349	3.26	4136	38.60	6579	61.40
		Males	5555	3264	58.76	186	3.35	3450	62.11	2105	37.89
		Females	5160	523	10.14	163	3.16	686	13.29	4474	86.71
54	332858-Andul (CT)	Persons	6302	2104	33.39	191	3.03	2295	36.42	4007	63.58
		Males	3182	1785	56.10	99	3.11	1884	59.21	1298	40.79
		Females	3120	319	10.22	92	2.95	411	13.17	2709	86.83
55	332859-Dhulya (CT)	Persons	20962	6714	32.03	1135	5.41	7849	37.44	13113	62.56
		Males	10569	5708	54.01	689	6.52	6397	60.53	4172	39.47
		Females	10393	1006	9.68	446	4.29	1452	13.97	8941	86.03
56	332860-Kamranga (CT)	Persons	4585	1493	32.56	136	2.97	1629	35.53	2956	64.47
		Males	2373	1286	54.19	114	4.80	1400	59.00	973	41.00
		Females	2212	207	9.36	22	0.99	229	10.35	1983	89.65
57	332861-Jhorhat (CT)	Persons	16940	5618	33.16	717	4.23	6335	37.40	10605	62.60
		Males	8655	4704	54.35	402	4.64	5106	58.99	3549	41.01
		Females	8285	914	11.03	315	3.80	1229	14.83	7056	85.17
58	332862-Masila (CT)	Persons	12239	3957	32.33	426	3.48	4383	35.81	7856	64.19
		Males	6260	3525	56.31	223	3.56	3748	59.87	2512	40.13
		Females	5979	432	7.23	203	3.40	635	10.62	5344	89.38
59	332863-Kendua (CT)	Persons	6338	2027	31.98	326	5.14	2353	37.13	3985	62.87
		Males	3250	1741	53.57	269	8.28	2010	61.85	1240	38.15
		Females	3088	286	9.26	57	1.85	343	11.11	2745	88.89
60	332864-Nabghara (CT)	Persons	5875	1982	33.74	135	2.30	2117	36.03	3758	63.97
		Males	2990	1745	58.36	78	2.61	1823	60.97	1167	39.03
		Females	2885	237	8.21	57	1.98	294	10.19	2591	89.81
61	332865-Ramchandrapur (CT)	Persons	10312	3098	30.04	731	7.09	3829	37.13	6483	62.87
		Males	5284	2706	51.21	375	7.10	3081	58.31	2203	41.69
		Females	5028	392	7.80	356	7.08	748	14.88	4280	85.12
62	332866-Hatgachha (CT)	Persons	5980	1931	32.29	365	6.10	2296	38.39	3684	61.61
		Males	3086	1686	54.63	185	5.99	1871	60.63	1215	39.37
		Females	2894	245	8.47	180	6.22	425	14.69	2469	85.31

63	332867-Panchpara (CT)	Persons	19283	6066	31.46	1069	5.54	7135	37.00	12148	63.00
		Males	9976	5549	55.62	538	5.39	6087	61.02	3889	38.98
		Females	9307	517	5.55	531	5.71	1048	11.26	8259	88.74
64	332868-Podara (CT)	Persons	21589	7149	33.11	942	4.36	8091	37.48	13498	62.52
		Males	11220	6274	55.92	465	4.14	6739	60.06	4481	39.94
		Females	10369	875	8.44	477	4.60	1352	13.04	9017	86.96
65	332869-Banupur (CT)	Persons	9626	2515	26.13	798	8.29	3313	34.42	6313	65.58
		Males	5210	2238	42.96	490	9.40	2728	52.36	2482	47.64
		Females	4416	277	6.27	308	6.97	585	13.25	3831	86.75
66	332870-Sankrail (CT)	Persons	29114	8493	29.17	2426	8.33	10919	37.50	18195	62.50
		Males	14919	7119	47.72	1590	10.66	8709	58.38	6210	41.62
		Females	14195	1374	9.68	836	5.89	2210	15.57	11985	84.43
67	332871-Sankrailjala (CT)	Persons	8812	2652	30.10	914	10.37	3566	40.47	5246	59.53
		Males	4489	2130	47.45	511	11.38	2641	58.83	1848	41.17
		Females	4323	522	12.07	403	9.32	925	21.40	3398	78.60
68	332872-Osmanpur (CT)	Persons	5289	1601	30.27	811	15.33	2412	45.60	2877	54.40
		Males	2649	1318	49.75	319	12.04	1637	61.80	1012	38.20
		Females	2640	283	10.72	492	18.64	775	29.36	1865	70.64
69	332873-Manikpur (CT)	Persons	19804	5843	29.50	2008	10.14	7851	39.64	11953	60.36
		Males	10392	5104	49.11	1128	10.85	6232	59.97	4160	40.03
		Females	9412	739	7.85	880	9.35	1619	17.20	7793	82.80
70	332874-Sarenga (CT)	Persons	25200	8101	32.15	1700	6.75	9801	38.89	15399	61.11
		Males	12798	6642	51.90	916	7.16	7558	59.06	5240	40.94
		Females	12402	1459	11.76	784	6.32	2243	18.09	10159	81.91
71	332875-Ula (CT)	Persons	6738	1959	29.07	748	11.10	2707	40.18	4031	59.82
		Males	3433	1641	47.80	404	11.77	2045	59.57	1388	40.43
		Females	3305	318	9.62	344	10.41	662	20.03	2643	79.97
72	332876-Nalpur (CT)	Persons	6911	1544	22.34	1261	18.25	2805	40.59	4106	59.41
		Males	3470	1363	39.28	715	20.61	2078	59.88	1392	40.12
		Females	3441	181	5.26	546	15.87	727	21.13	2714	78.87
73	332877-Raghudebbati (CT)	Persons	14165	3731	26.34	1733	12.23	5464	38.57	8701	61.43
		Males	7215	3171	43.95	1025	14.21	4196	58.16	3019	41.84
		Females	6950	560	8.06	708	10.19	1268	18.24	5682	81.76
74	332892-Kuldanga (CT)	Persons	7742	3162	40.84	218	2.82	3380	43.66	4362	56.34
		Males	3974	2564	64.52	83	2.09	2647	66.61	1327	33.39
		Females	3768	598	15.87	135	3.58	733	19.45	3035	80.55
75	332893-Gondalpara (CT)	Persons	4474	1661	37.13	588	13.14	2249	50.27	2225	49.73
		Males	2275	1465	64.40	114	5.01	1579	69.41	696	30.59
		Females	2199	196	8.91	474	21.56	670	30.47	1529	69.53
76	332894-Khasjalalsi (CT)	Persons	5111	2143	41.93	490	9.59	2633	51.52	2478	48.48
		Males	2622	1622	61.86	140	5.34	1762	67.20	860	32.80
		Females	2489	521	20.93	350	14.06	871	34.99	1618	65.01
77	332895-Deulpur (CT)	Persons	12618	5150	40.81	1025	8.12	6175	48.94	6443	51.06
		Males	6464	4051	62.67	258	3.99	4309	66.66	2155	33.34
		Females	6154	1099	17.86	767	12.46	1866	30.32	4288	69.68
78	332896-Kusadanga (CT)	Persons	5434	1776	32.68	327	6.02	2103	38.70	3331	61.30
		Males	2792	1434	51.36	168	6.02	1602	57.38	1190	42.62
		Females	2642	342	12.94	159	6.02	501	18.96	2141	81.04
79	332897-Gangadharpur (CT)	Persons	7533	2875	38.17	764	10.14	3639	48.31	3894	51.69
		Males	3858	2262	58.63	195	5.05	2457	63.69	1401	36.31
		Females	3675	613	16.68	569	15.48	1182	32.16	2493	67.84
80	332898-Jujarsaha (CT)	Persons	21820	8275	37.92	1367	6.26	9642	44.19	12178	55.81
		Males	11012	6357	57.73	474	4.30	6831	62.03	4181	37.97
		Females	10808	1918	17.75	893	8.26	2811	26.01	7997	73.99
81	332899-Shuvararah (CT)	Persons	14330	5262	36.72	1076	7.51	6338	44.23	7992	55.77
		Males	7347	4058	55.23	463	6.30	4521	61.54	2826	38.46
		Females	6983	1204	17.24	613	8.78	1817	26.02	5166	73.98
82	332900-Mallik Bagan (CT)	Persons	8869	2553	28.79	953	10.75	3506	39.53	5363	60.47
		Males	4568	2242	49.08	442	9.68	2684	58.76	1884	41.24
		Females	4301	311	7.23	511	11.88	822	19.11	3479	80.89
83	332901-Jaynagar (CT)	Persons	6977	2576	36.92	272	3.90	2848	40.82	4129	59.18
		Males	3581	2117	59.12	81	2.26	2198	61.38	1383	38.62
		Females	3396	459	13.52	191	5.62	650	19.14	2746	80.86
84	332902-Jala Kendua (CT)	Persons	6658	2305	34.62	196	2.94	2501	37.56	4157	62.44
		Males	3375	1818	53.87	128	3.79	1946	57.66	1429	42.34
		Females	3283	487	14.83	68	2.07	555	16.91	2728	83.09
85	332903-Beldubi (CT)	Persons	10871	3349	30.81	514	4.73	3863	35.53	7008	64.47
		Males	5568	2997	53.83	239	4.29	3236	58.12	2332	41.88
		Females	5303	352	6.64	275	5.19	627	11.82	4676	88.18



86	332904-Paniara (CT)	Persons	7787	2498	32.08	603	7.74	3101	39.82	4686	60.18
		Males	3961	2071	52.28	274	6.92	2345	59.20	1616	40.80
		Females	3826	427	11.16	329	8.60	756	19.76	3070	80.24
87	332905-Bikihakola (CT)	Persons	14540	4673	32.14	803	5.52	5476	37.66	9064	62.34
		Males	7517	3963	52.72	434	5.77	4397	58.49	3120	41.51
		Females	7023	710	10.11	369	5.25	1079	15.36	5944	84.64
88	332906-Gabberia (CT)	Persons	5823	1796	30.84	147	2.52	1943	33.37	3880	66.63
		Males	2988	1587	53.11	96	3.21	1683	56.33	1305	43.67
		Females	2835	209	7.37	51	1.80	260	9.17	2575	90.83
89	332907-Dhunki (CT)	Persons	9784	2324	23.75	1541	15.75	3865	39.50	5919	60.50
		Males	5075	2062	40.63	860	16.95	2922	57.58	2153	42.42
		Females	4709	262	5.56	681	14.46	943	20.03	3766	79.97
90	332908-Ban Harishpur (CT)	Persons	16067	3983	24.79	1480	9.21	5463	34.00	10604	66.00
		Males	8237	3593	43.62	974	11.82	4567	55.44	3670	44.56
		Females	7830	390	4.98	506	6.46	896	11.44	6934	88.56
91	332909-Paschim Panchla (CT)	Persons	6951	2063	29.68	303	4.36	2366	34.04	4585	65.96
		Males	3551	1699	47.85	159	4.48	1858	52.32	1693	47.68
		Females	3400	364	10.71	144	4.24	508	14.94	2892	85.06
92	332910-Panchla (CT)	Persons	26432	7893	29.86	1716	6.49	9609	36.35	16823	63.65
		Males	13573	6829	50.31	969	7.14	7798	57.45	5775	42.55
		Females	12859	1064	8.27	747	5.81	1811	14.08	11048	85.92
93	332911-Sahapur (CT)	Persons	9022	2600	28.82	1078	11.95	3678	40.77	5344	59.23
		Males	4675	2146	45.90	628	13.43	2774	59.34	1901	40.66
		Females	4347	454	10.44	450	10.35	904	20.80	3443	79.20
94	332935-Baniban Jagadishpur (CT)	Persons	7402	2094	28.29	451	6.09	2545	34.38	4857	65.62
		Males	3771	1854	49.16	330	8.75	2184	57.92	1587	42.08
		Females	3631	240	6.61	121	3.33	361	9.94	3270	90.06
95	332936-Kantaberia (CT)	Persons	11507	2698	23.45	948	8.24	3646	31.69	7861	68.31
		Males	5882	2453	41.70	690	11.73	3143	53.43	2739	46.57
		Females	5625	245	4.36	258	4.59	503	8.94	5122	91.06
96	332937-Tehatta (CT)	Persons	12770	3701	28.98	515	4.03	4216	33.01	8554	66.99
		Males	6426	3094	48.15	312	4.86	3406	53.00	3020	47.00
		Females	6344	607	9.57	203	3.20	810	12.77	5534	87.23
97	332938-Basudebpur (CT)	Persons	13091	3647	27.86	700	5.35	4347	33.21	8744	66.79
		Males	6657	3349	50.31	438	6.58	3787	56.89	2870	43.11
		Females	6434	298	4.63	262	4.07	560	8.70	5874	91.30
98	332939-Raghudebpur (CT)	Persons	7081	2191	30.94	266	3.76	2457	34.70	4624	65.30
		Males	3622	2018	55.72	174	4.80	2192	60.52	1430	39.48
		Females	3459	173	5.00	92	2.66	265	7.66	3194	92.34
99	332940-Santoshpur (CT)	Persons	7695	2466	32.05	335	4.35	2801	36.40	4894	63.60
		Males	3879	2061	53.13	235	6.06	2296	59.19	1583	40.81
		Females	3816	405	10.61	100	2.62	505	13.23	3311	86.77
100	332941-Ghosal Chak (CT)	Persons	5681	1748	30.77	339	5.97	2087	36.74	3594	63.26
		Males	2936	1409	47.99	215	7.32	1624	55.31	1312	44.69
		Females	2745	339	12.35	124	4.52	463	16.87	2282	83.13
101	332942-Balarampota (CT)	Persons	5544	1634	29.47	380	6.85	2014	36.33	3530	63.67
		Males	2853	1404	49.21	259	9.08	1663	58.29	1190	41.71
		Females	2691	230	8.55	121	4.50	351	13.04	2340	86.96
102	332943-Khalisani (CT)	Persons	12970	3785	29.18	1249	9.63	5034	38.81	7936	61.19
		Males	6631	3198	48.23	669	10.09	3867	58.32	2764	41.68
		Females	6339	587	9.26	580	9.15	1167	18.41	5172	81.59
103	332944-Brindabanpur (CT)	Persons	12583	3362	26.72	1178	9.36	4540	36.08	8043	63.92
		Males	6415	2839	44.26	799	12.46	3638	56.71	2777	43.29
		Females	6168	523	8.48	379	6.14	902	14.62	5266	85.38
104	332945-Uttar Pirpur (CT)	Persons	5868	1657	28.24	420	7.16	2077	35.40	3791	64.60
		Males	3049	1429	46.87	235	7.71	1664	54.58	1385	45.42
		Females	2819	228	8.09	185	6.56	413	14.65	2406	85.35
105	332946-Baniban (CT)	Persons	6597	1871	28.36	627	9.50	2498	37.87	4099	62.13
		Males	3383	1576	46.59	351	10.38	1927	56.96	1456	43.04
		Females	3214	295	9.18	276	8.59	571	17.77	2643	82.23
106	332947-Mahishrekha (CT)	Persons	2017	578	28.66	185	9.17	763	37.83	1254	62.17
		Males	1052	484	46.01	124	11.79	608	57.79	444	42.21
		Females	965	94	9.74	61	6.32	155	16.06	810	83.94
107	333014-Chandipur (CT)	Persons	6488	1923	29.64	360	5.55	2283	35.19	4205	64.81
		Males	3328	1701	51.11	198	5.95	1899	57.06	1429	42.94
		Females	3160	222	7.03	162	5.13	384	12.15	2776	87.85
108	333015-Kajjuri (CT)	Persons	5932	1792	30.21	242	4.08	2034	34.29	3898	65.71
		Males	3007	1471	48.92	177	5.89	1648	54.81	1359	45.19
		Females	2925	321	10.97	65	2.22	386	13.20	2539	86.80

109	333016-Alipukur (CT)	Persons	5552	1352	24.35	875	15.76	2227	40.11	3325	59.89
		Males	2860	1239	43.32	422	14.76	1661	58.08	1199	41.92
		Females	2692	113	4.20	453	16.83	566	21.03	2126	78.97
110	333017-Dhulasimla (CT)	Persons	5462	1356	24.83	463	8.48	1819	33.30	3643	66.70
		Males	2734	1174	42.94	245	8.96	1419	51.90	1315	48.10
		Females	2728	182	6.67	218	7.99	400	14.66	2328	85.34
111	333018-Hirapur (CT)	Persons	7177	1653	23.03	922	12.85	2575	35.88	4602	64.12
		Males	3630	1461	40.25	584	16.09	2045	56.34	1585	43.66
		Females	3547	192	5.41	338	9.53	530	14.94	3017	85.06
112	333060-Deulgram (CT)	Persons	6517	1737	26.65	384	5.89	2121	32.55	4396	67.45
		Males	3369	1627	48.29	249	7.39	1876	55.68	1493	44.32
		Females	3148	110	3.49	135	4.29	245	7.78	2903	92.22
113	333061-Karia (CT)	Persons	4737	1158	24.45	280	5.91	1438	30.36	3299	69.64
		Males	2424	1061	43.77	229	9.45	1290	53.22	1134	46.78
		Females	2313	97	4.19	51	2.20	148	6.40	2165	93.60
114	333062-Paschim Bainan (CT)	Persons	12405	3199	25.79	701	5.65	3900	31.44	8505	68.56
		Males	6326	2819	44.56	532	8.41	3351	52.97	2975	47.03
		Females	6079	380	6.25	169	2.78	549	9.03	5530	90.97
115	333063-Kalyanpur (CT)	Persons	8914	2347	26.33	579	6.50	2926	32.82	5988	67.18
		Males	4616	2098	45.45	428	9.27	2526	54.72	2090	45.28
		Females	4298	249	5.79	151	3.51	400	9.31	3898	90.69
116	333064-Khajutti (CT)	Persons	7380	1943	26.33	508	6.88	2451	33.21	4929	66.79
		Males	3836	1808	47.13	353	9.20	2161	56.33	1675	43.67
		Females	3544	135	3.81	155	4.37	290	8.18	3254	91.82
117	333065-Bangalpur (CT)	Persons	6760	2113	31.26	308	4.56	2421	35.81	4339	64.19
		Males	3475	1879	54.07	191	5.50	2070	59.57	1405	40.43
		Females	3285	234	7.12	117	3.56	351	10.68	2934	89.32
118	333066-Chandrapur (CT)	Persons	4742	1507	31.78	405	8.54	1912	40.32	2830	59.68
		Males	2436	1272	52.22	180	7.39	1452	59.61	984	40.39
		Females	2306	235	10.19	225	9.76	460	19.95	1846	80.05
119	333067-Khadinan (CT)	Persons	9297	2767	29.76	878	9.44	3645	39.21	5652	60.79
		Males	4717	2314	49.06	475	10.07	2789	59.13	1928	40.87
		Females	4580	453	9.89	403	8.80	856	18.69	3724	81.31
120	333068-Bagnan (CT)	Persons	10996	3306	30.07	582	5.29	3888	35.36	7108	64.64
		Males	5536	2695	48.68	371	6.70	3066	55.38	2470	44.62
		Females	5460	611	11.19	211	3.86	822	15.05	4638	84.95
121	333069-Khalor (CT)	Persons	9636	2910	30.20	590	6.12	3500	36.32	6136	63.68
		Males	4864	2469	50.76	353	7.26	2822	58.02	2042	41.98
		Females	4772	441	9.24	237	4.97	678	14.21	4094	85.79
122	333112-Naupala (CT)	Persons	7856	2278	29.00	771	9.81	3049	38.81	4807	61.19
		Males	4035	1831	45.38	562	13.93	2393	59.31	1642	40.69
		Females	3821	447	11.70	209	5.47	656	17.17	3165	82.83
123	333113-Barunda (CT)	Persons	7534	2291	30.41	458	6.08	2749	36.49	4785	63.51
		Males	3841	2015	52.46	242	6.30	2257	58.76	1584	41.24
		Females	3693	276	7.47	216	5.85	492	13.32	3201	86.68
124	333114-Kulitapara (CT)	Persons	5895	1376	23.34	870	14.76	2246	38.10	3649	61.90
		Males	3013	1257	41.72	533	17.69	1790	59.41	1223	40.59
		Females	2882	119	4.13	337	11.69	456	15.82	2426	84.18
125	333115-Kanaipur (CT)	Persons	4782	1361	28.46	529	11.06	1890	39.52	2892	60.48
		Males	2438	1208	49.55	310	12.72	1518	62.26	920	37.74
		Females	2344	153	6.53	219	9.34	372	15.87	1972	84.13
126	333116-Batul (CT)	Persons	4707	1363	28.96	343	7.29	1706	36.24	3001	63.76
		Males	2360	1209	51.23	227	9.62	1436	60.85	924	39.15
		Females	2347	154	6.56	116	4.94	270	11.50	2077	88.50
127	333117-Mugkalyan (CT)	Persons	7961	2606	32.73	470	5.90	3076	38.64	4885	61.36
		Males	4060	2201	54.21	260	6.40	2461	60.62	1599	39.38
		Females	3901	405	10.38	210	5.38	615	15.77	3286	84.23
128	333118-Halyan (CT)	Persons	6637	1472	22.18	951	14.33	2423	36.51	4214	63.49
		Males	3373	1302	38.60	631	18.71	1933	57.31	1440	42.69
		Females	3264	170	5.21	320	9.80	490	15.01	2774	84.99
129	333182-Shyampur (CT)	Persons	7354	1373	18.67	1125	15.30	2498	33.97	4856	66.03
		Males	3730	1230	32.98	980	26.27	2210	59.25	1520	40.75
		Females	3624	143	3.95	145	4.00	288	7.95	3336	92.05
130	333183-Dinga Khola (CT)	Persons	5271	1553	29.46	398	7.55	1951	37.01	3320	62.99
		Males	2703	1401	51.83	265	9.80	1666	61.64	1037	38.36
		Females	2568	152	5.92	133	5.18	285	11.10	2283	88.90
131	333184-Radhapur (CT)	Persons	4623	1067	23.08	464	10.04	1531	33.12	3092	66.88
		Males	2331	916	39.30	391	16.77	1307	56.07	1024	43.93
		Females	2292	151	6.59	73	3.18	224	9.77	2068	90.23

132	333185-Jallabad (CT)	Persons	5381	1233	22.91	954	17.73	2187	40.64	3194	59.36
		Males	2759	1156	41.90	605	21.93	1761	63.83	998	36.17
		Females	2622	77	2.94	349	13.31	426	16.25	2196	83.75
133	333259-Naul (CT)	Persons	5865	1760	30.01	279	4.76	2039	34.77	3826	65.23
		Males	2992	1579	52.77	199	6.65	1778	59.43	1214	40.57
		Females	2873	181	6.30	80	2.78	261	9.08	2612	90.92
134	333260-Shashati (CT)	Persons	6914	2027	29.32	406	5.87	2433	35.19	4481	64.81
		Males	3545	1863	52.55	229	6.46	2092	59.01	1453	40.99
		Females	3369	164	4.87	177	5.25	341	10.12	3028	89.88
135	333261-Dihimandalghat (CT)	Persons	7910	1934	24.45	1002	12.67	2936	37.12	4974	62.88
		Males	4081	1681	41.19	740	18.13	2421	59.32	1660	40.68
		Females	3829	253	6.61	262	6.84	515	13.45	3314	86.55
136	801739-Bally (M)	Persons	293373	94919	32.35	13233	4.51	108152	36.87	185221	63.13
		Males	156911	82003	52.26	7213	4.60	89216	56.86	67695	43.14
		Females	136462	12916	9.46	6020	4.41	18936	13.88	117526	86.12
137	801740-Haora (M Corp)	Persons	1077075	358922	33.32	38126	3.54	397048	36.86	680027	63.14
		Males	561220	316146	56.33	20454	3.64	336600	59.98	224620	40.02
		Females	515855	42776	8.29	17672	3.43	60448	11.72	455407	88.28
138	801741-Uluberia (M+OG)	Persons	235345	68507	29.11	13160	5.59	81667	34.70	153678	65.30
		Males	120741	59596	49.36	8584	7.11	68180	56.47	52561	43.53
		Females	114604	8911	7.78	4576	3.99	13487	11.77	101117	88.23
District (Urban) : Haora (341)		Persons	3074144	991496	32.25	157859	5.14	1149355	37.39	1924789	62.61
		Males	1591300	858274	53.94	87663	5.51	945937	59.44	645363	40.56
		Females	1482844	133222	8.98	70196	4.73	203418	13.72	1279426	86.28

Table 32 shows distribution of number and percentage of Main workers, Marginal workers and Non-workers by sex in the Town level of the district. Of the total population of the urban areas of the district the percentage of Total worker is 37.39 whereas the percentage of Non-workers is 62.61. Main workers are counted for 32.25 per cent while Marginal workers are 5.14 per cent which is almost six times less than that of Main workers. In respect of Total workers the percentage of male (59.44) is more than four times higher than that of female (13.72). It is observed from the Table that the male Main workers (53.94 per cent) are more than six times higher than that of females (8.98 per cent). In respect of Marginal workers, the gap in percentage of male, (5.51) and female, (4.73) are very small. Non-workers female percentage in the district is 86.28 which are higher than males having percentage of 40.56.

Urban unit wise analysis shows that Khasjalalsi (CT) has the highest percentage (41.93) of Main workers while Shyampur (CT) is in the lowest position (18.67 per cent). Sex wise analysis shows that the highest percentage of male Main workers is recorded in Oadipur (CT) with 66.16 and for the same the lowest percentage is in Shyampur (CT) with 32.98. The highest female Main workers are found in Kamalapur (CT) with 21.62 per cent and for the same lowest is in Chandrapur (CT) with 2.49 per cent.

Nalpur (CT) has the highest percentage of Marginal workers (18.25) and lowest percentage is in Oadipur (CT) (2.04). The highest male Marginal workers are in Shyampur (CT) with percentage of 26.27 and the lowest is in Oadipur (CT) with percentage of 2.01. The highest female Marginal workers is recorded in Gondalpara (CT) with 21.56 per cent and lowest is in Kamranga I (CT) with 0.99 per cent.

Khasjalalsi (CT) has the highest percentage i.e. 51.52 in respect of Total workers and the lowest is in Karia (CT) with percentage of 30.36. The highest percentage of male Total workers are in Gondalpara (CT) with 69.41 and lowest is in Dhulasimla (CT) with percentage of 51.90. The highest female Total workers are recorded in Khasjalalsi (CT) with 34.99 and lowest is in Bhandar Gachha (CT) with percentage of 5.35.

In respect of Non-workers Karia (CT) has highest percentage of 69.64 and Khasjalalsi (CT) has lowest with percentage of 48.48. The highest male Non-workers are found in Dhulasimla (CT) with percentage of 48.10 and lowest is in Gondalpara (CT) with percentage of 30.59. The highest female Non-workers are recorded in Bhandar Gachha (CT) with 94.65 per cent and lowest is in Khasjalalsi (CT) with 65.01 per cent.

Table 33 : Distribution of Workers by Sex in four categories of Economic Activity in Sub-district, 2011

Sl. No.	Name of Sub-District	Persons/ Males/ Females	Total population	Total workers (main + marginal workers)	Category of workers							
					Cultivators		Agricultural labourers		Household industry workers		Other workers	
					Number	Percentage	Number	Percentage	Number	Percentage	Number	Percentage
1	2	3	4	5	6	7	8	9	10	11	12	13
1	02398- Udaynayanpur	Persons	190186	81091	11042	13.62	16630	20.51	13106	16.16	40313	49.71
		Males	97735	63039	10261	16.28	14579	23.13	4842	7.68	33357	52.91
		Females	92451	18052	781	4.33	2051	11.36	8264	45.78	6956	38.53
2	02399- Amta - II	Persons	208132	78745	10388	13.19	19339	24.56	7816	9.93	41202	52.32
		Males	107083	66420	9367	14.10	16326	24.58	4945	7.45	35782	53.87
		Females	101049	12325	1021	8.28	3013	24.45	2871	23.29	5420	43.98
3	02400- Amta - I	Persons	223218	80508	6637	8.24	17072	21.21	9201	11.43	47598	59.12
		Males	114487	69779	6146	8.81	15631	22.40	5542	7.94	42460	60.85
		Females	108731	10729	491	4.58	1441	13.43	3659	34.10	5138	47.89
4	02401- Jagatballavpur	Persons	257941	100798	5976	5.93	13073	12.97	25277	25.08	56472	56.02
		Males	132180	81465	5363	6.58	11320	13.90	16033	19.68	48749	59.84
		Females	125761	19333	613	3.17	1753	9.07	9244	47.81	7723	39.95
5	02402- Domjur	Persons	377588	147445	3331	2.26	3936	2.67	33138	22.47	107040	72.60
		Males	192199	119807	2698	2.25	3244	2.71	23871	19.92	89994	75.12
		Females	185389	27638	633	2.29	692	2.50	9267	33.53	17046	61.68
6	02403- Bally Jagachha	Persons	209504	84461	671	0.79	604	0.72	4809	5.69	78377	92.80
		Males	107926	67070	428	0.64	417	0.62	2402	3.58	63823	95.16
		Females	101578	17391	243	1.40	187	1.08	2407	13.84	14554	83.69
7	02404- Sankrail	Persons	330828	125709	1481	1.18	2829	2.25	32902	26.17	88497	70.40
		Males	169930	101037	1217	1.20	2407	2.38	23424	23.18	73989	73.23
		Females	160898	24672	264	1.07	422	1.71	9478	38.42	14508	58.80
8	02405- Panchla	Persons	251930	101780	2605	2.56	4655	4.57	58072	57.06	36448	35.81
		Males	129160	77646	2325	2.99	4118	5.30	41503	53.45	29700	38.25
		Females	122770	24134	280	1.16	537	2.23	16569	68.65	6748	27.96
9	02406- Uluberia-II	Persons	191599	68221	3519	5.16	9748	14.29	26765	39.23	28189	41.32
		Males	97844	56494	3215	5.69	9037	16.00	20297	35.93	23945	42.39
		Females	93755	11727	304	2.59	711	6.06	6468	55.15	4244	36.19
10	02407- Uluberia-I	Persons	215392	78221	6690	8.55	19213	24.56	18709	23.92	33609	42.97
		Males	109809	63048	6074	9.63	17104	27.13	12082	19.16	27788	44.07
		Females	105583	15173	616	4.06	2109	13.90	6627	43.68	5821	38.36
11	02408- Bagnan-I	Persons	221500	77943	4358	5.59	12888	16.54	7546	9.68	53151	68.19
		Males	113869	65143	3917	6.01	12002	18.42	4534	6.96	44690	68.60
		Females	107631	12800	441	3.45	886	6.92	3012	23.53	8461	66.10
12	02409- Bagnan-II	Persons	164405	62478	5160	8.26	12439	19.91	7370	11.80	37509	60.04
		Males	84539	50833	4759	9.36	11161	21.96	3193	6.28	31720	62.40
		Females	79866	11645	401	3.44	1278	10.97	4177	35.87	5789	49.71
13	02410- Shyampur-I	Persons	205849	73701	6744	9.15	22539	30.58	6013	8.16	38405	52.11
		Males	104715	62378	6093	9.77	20091	32.21	3035	4.87	33159	53.16
		Females	101134	11323	651	5.75	2448	21.62	2978	26.30	5246	46.33
14	02411- Shyampur-II	Persons	196164	71877	7976	11.10	22836	31.77	6800	9.46	34265	47.67
		Males	100471	60015	7043	11.74	19954	33.25	3976	6.63	29042	48.39
		Females	95693	11862	933	7.87	2882	24.30	2824	23.81	5223	44.03
15	99999- Area not under any Sub-district	Persons	1605793	586867	3997	0.68	3861	0.66	40250	6.86	538759	91.80
		Males	838872	493996	2257	0.46	3139	0.64	29316	5.93	459284	92.97
		Females	766921	92871	1740	1.87	722	0.78	10934	11.77	79475	85.58
District : Haora (341)	Persons	4850029	1819845	80575	4.43	181662	9.98	297774	16.36	1259834	69.23	
	Males	2500819	1498170	71163	4.75	160530	10.72	198995	13.28	1067482	71.25	
	Females	2349210	321675	9412	2.93	21132	6.57	98779	30.71	192352	59.80	

Table 33 shows the sex wise distribution of workers by number and percentage engaged in four major economic activities at the Sub-district level i.e. for all the C.D. Blocks and Statutory Towns (Area not under any Sub-district) of the district. The above Table shows that a major portion of Total workers has earned their livelihood as Other workers (69.23) followed by Household industry workers (16.36 per cent) and Agricultural labourers (9.98 per cent). Only 4.43 per cent of Total workers are engaged as Cultivators. Sex wise analysis reveals that majority of male workers is engaged as Other workers (71.25 per cent) followed by Household industry workers (13.28 per cent) and Agricultural labourers (10.72 per cent). In case of female workers it is seen that almost 60 per cent of them are in the category of Other workers (59.80 per cent) followed by Household industry

workers (30.71 per cent) and Agricultural labourers (6.57 per cent) whereas only 2.93 per cent female workers engaged as Cultivators.

The different categories of workers distributed in different C.D. Block level shows that the highest proportion of Cultivators (13.62) is reported from Udaynarayanpur C.D. Block and the lowest proportion is in Bally Jagachha C.D. Block (0.79). The highest percentage of Agricultural labourers (31.77) is registered in Shyampur-II C.D. Block while the lowest percentage is returned from Bally Jagachha C.D. Block (0.72). Under the Household industry workers Panchla C.D. Block score the top position (57.06 per cent) and Bally Jagachha C.D. Block returned to the lowest position with 5.69 per cent. So far the Other workers is concern Bally Jagachha C.D. Block (92.80) shows the highest proportion and Panchla C.D. Block registered the least percentage (35.81). It is also observed from the above Table that 91.80 per cent of the Total workers of area not under any Sub-district i.e. all Statutory Towns are from Other workers followed by Household industry workers with 6.86 per cent whereas Cultivators and Agricultural labourers are only 0.68 per cent and 0.66 per cent respectively.

Sex-wise analysis shows that the highest percentage of male and female Cultivators are observed in Udaynarayanpur C.D. Block with 16.28 and Amta-II C.D. Block with 8.28 respectively whereas the lowest percentage of male and female Cultivators is found in Bally Jagachha C.D. Block (0.64) and Sankrail C.D. Block (1.07) respectively. In case of Agricultural labourers the highest percentage of male (33.25) is recorded in Shyampur-II C.D. Block and for the same the lowest is found in Bally Jagachha C.D. Block (0.62). The highest and lowest percentage of female Agricultural labourers is found in Amta-II C.D. Block (24.45) and Bally Jagachha C.D. Block (1.08) respectively. For Household industry workers the highest percentage of both male and female is registered in Panchla C.D. Block with 53.45 and 68.65 respectively while the lowest percentage of both male (3.58) and female (13.84) for the same is recorded in Bally Jagachha C.D. Block. The highest percentage of male Other workers are found in Bally Jagachha C.D. Block with 95.16 while for the same the lowest is in Panchla C.D. Block with 38.25. The highest and the lowest percentage of female Other workers are also found in Bally Jagachha C.D. Block (83.69) and Panchla C.D. Block (27.96) respectively.

Table 34 : Distribution of Workers by Sex in four categories of Economic Activity in C.D. Blocks (Rural), 2011

Sl. No.	Name of C.D. Block	Persons/ Males/ Females	Total population	Total workers (main + marginal workers)	Category of Workers							
					Cultivators		Agricultural labourers		Household industry workers		Other workers	
					Number	Percentage	Number	Percentage	Number	Percentage	Number	Percentage
1	2	3	4	5	6	7	8	9	10	11	12	13
1	0245- Udaynarayanpur	Persons	190186	81091	11042	13.62	16630	20.51	13106	16.16	40313	49.71
		Males	97735	63039	10261	16.28	14579	23.13	4842	7.68	33357	52.91
		Females	92451	18052	781	4.33	2051	11.36	8264	45.78	6956	38.53
2	0246- Amta-II	Persons	192298	72587	10207	14.06	18787	25.88	6986	9.62	36607	50.43
		Males	98887	61516	9228	15.00	15837	25.74	4511	7.33	31940	51.92
		Females	93411	11071	979	8.84	2950	26.65	2475	22.36	4667	42.16
3	0247- Amta-I	Persons	161193	58850	5934	10.08	13863	23.56	6951	11.81	32102	54.55
		Males	82709	50826	5478	10.78	12614	24.82	4179	8.22	28555	56.18
		Females	78484	8024	456	5.68	1249	15.57	2772	34.55	3547	44.20
4	0248- Jagatballavpur	Persons	186698	72169	5227	7.24	10961	15.19	16783	23.26	39198	54.31
		Males	95602	58825	4662	7.93	9506	16.16	10471	17.80	34186	58.11
		Females	91096	13344	565	4.23	1455	10.90	6312	47.30	5012	37.56
5	0249- Domjur	Persons	74510	29261	2334	7.98	2381	8.14	6503	22.22	18043	61.66
		Males	37416	23831	1973	8.28	1977	8.30	4355	18.27	15526	65.15
		Females	37094	5430	361	6.65	404	7.44	2148	39.56	2517	46.35
6	0250- Bally Jagachha	Persons	9300	4277	131	3.06	47	1.10	605	14.15	3494	81.69
		Males	4734	3065	96	3.13	40	1.31	183	5.97	2746	89.59
		Females	4566	1212	35	2.89	7	0.58	422	34.82	748	61.72
7	0251- Sankrail	Persons	35195	13291	781	5.88	896	6.74	3085	23.21	8529	64.17
		Males	18017	10787	677	6.28	807	7.48	2305	21.37	6998	64.87
		Females	17178	2504	104	4.15	89	3.55	780	31.15	1531	61.14

8	0252- Panchla	Persons	43087	17402	822	4.72	1721	9.89	9182	52.76	5677	32.62
		Males	22147	13530	711	5.25	1533	11.33	6833	50.50	4453	32.91
		Females	20940	3872	111	2.87	188	4.86	2349	60.67	1224	31.61
9	0253- Uluberia-II	Persons	80793	29196	2375	8.13	6582	22.54	6565	22.49	13674	46.84
		Males	41288	24495	2168	8.85	6149	25.10	4754	19.41	11424	46.64
		Females	39505	4701	207	4.40	433	9.21	1811	38.52	2250	47.86
10	0254- Uluberia-I	Persons	184781	67283	6397	9.51	17601	26.16	15315	22.76	27970	41.57
		Males	94250	54376	5796	10.66	15651	28.78	9803	18.03	23126	42.53
		Females	90531	12907	601	4.66	1950	15.11	5512	42.71	4844	37.53
11	0255- Bagnan-I	Persons	140116	49741	3047	6.13	9424	18.95	5055	10.16	32215	64.77
		Males	72270	41740	2702	6.47	8747	20.96	3119	7.47	27172	65.10
		Females	67846	8001	345	4.31	677	8.46	1936	24.20	5043	63.03
12	0256- Bagnan-II	Persons	119033	45339	4560	10.06	10333	22.79	5220	11.51	25226	55.64
		Males	61419	37045	4197	11.33	9193	24.82	2061	5.56	21594	58.29
		Females	57614	8294	363	4.38	1140	13.74	3159	38.09	3632	43.79
13	0257- Shyampur-I	Persons	183220	65534	6293	9.60	20120	30.70	5777	8.82	33344	50.88
		Males	93192	55434	5681	10.25	18099	32.65	2928	5.28	28726	51.82
		Females	90028	10100	612	6.06	2021	20.01	2849	28.21	4618	45.72
14	0258- Shyampur-II	Persons	175475	64469	7504	11.64	20725	32.15	6127	9.50	30113	46.71
		Males	89853	53724	6611	12.31	18017	33.54	3611	6.72	25485	47.44
		Females	85622	10745	893	8.31	2708	25.20	2516	23.42	4628	43.07
Total :	Persons	1775885	670490	66654	9.94	150071	22.38	107260	16.00	346505	51.68	
	Males	909519	552233	60241	10.91	132749	24.04	63955	11.58	295288	53.47	
	Females	866366	118257	6413	5.42	17322	14.65	43305	36.62	51217	43.31	

This Table shows distribution of workers by sex engaged in four major economic activities at the C.D. Block level of the district. It is observed from the above Table that at the district level majority of the workers are engaged as Other workers (51.68 per cent) followed by Agricultural labourers (22.38 per cent) and Household industry workers (16.00 per cent). Only 9.94 per cent workers are registered as Cultivators. Sex wise analysis reveals that highest proportion of male workers is registered as Other workers (53.47) followed by Agricultural labourers (24.04) and Household industry workers (11.58). In case of female workers also majority of them are categorized as Other workers (43.31 per cent). Household industry workers hold the second position (36.62 per cent) among the female workers.

Different categories of workers distributed in different C.D. Blocks shows that the highest percentage of Cultivators (14.06) are found in Amta-II C.D. Block and the lowest proportion of Cultivators (3.06) reported in Bally Jagachha C.D. Block. In case of Agricultural labourers Shyampur-II C.D. Block registered the highest proportion (32.15) while Bally Jagachha C.D. Block returned the lowest proportion for the same with 1.10. So far the Household industry workers are concerned highest proportion (52.76) is found in Panchla C.D. Block and Shyampur-I C.D. Block (8.82) reported the lowest position. In case of the Other workers Bally Jagachha C.D. Block hold the top position (81.69 per cent) and Panchla C.D. Block returned the lowest position (32.62 per cent).

Sex-wise analysis reveals that the highest percentage of Cultivators for male and female is reported from Udaynarayanpur C.D. Block with 16.28 and Amta-II C.D. Block with 8.84 respectively whereas for the same the lowest proportion of male and female is recorded in Bally Jagachha C.D. Block (3.13) and Panchla C.D. Block (2.87) respectively. The highest percentage of male and female Agricultural labourers are found in Shyampur-II C.D. Block with 33.54 and Amta-II C.D. Block with 26.65 respectively while for the same the lowest for both male (1.31) and female (0.58) are recorded in Bally Jagachha C.D. Block. In case of Household industry workers the highest percentage of both male (50.50) and female (60.67) is recorded in Panchla C.D. Block. The lowest male Household industry workers are found in Shyampur-I C.D. Block with 5.28 per cent and for the same for female are registered in Amta-II C.D. Block with 22.36 per cent. The highest percentage of male and female Other workers are observed in Bally Jagachha C.D. Block with 89.59 and Bagnan-I C.D. Block with 63.03 respectively while the lowest percentage of both male (32.91) and female (31.61) Other workers are reported from Panchla C.D. Block.

Table 35 : Distribution of Workers by Sex in four categories of Economic Activity in Towns, 2011

Sl. No.	Name of Town	Persons/ Males/ Females	Total population	Total workers (main+marginal workers)	Category of workers							
					Cultivators		Agricultural labourers		Household industry workers		Other workers	
					Number	Percentage	Number	Percentage	Number	Percentage	Number	Percentage
1	2	3	4	5	6	7	8	9	10	11	12	13
1	332617- Ghoraberia (CT)	Persons	4612	1675	75	4.48	244	14.57	131	7.82	1225	73.13
		Males	2367	1325	54	4.08	207	15.62	102	7.70	962	72.60
		Females	2245	350	21	6.00	37	10.57	29	8.29	263	75.14
2	332618- Paschim Gazipur (CT)	Persons	5409	2142	37	1.73	77	3.59	370	17.27	1658	77.40
		Males	2812	1729	31	1.79	74	4.28	163	9.43	1461	84.50
		Females	2597	413	6	1.45	3	0.73	207	50.12	197	47.70
3	332619- Pashchim Khalna (CT)	Persons	5813	2341	69	2.95	231	9.87	329	14.05	1712	73.13
		Males	3017	1850	54	2.92	208	11.24	169	9.14	1419	76.70
		Females	2796	491	15	3.05	23	4.68	160	32.59	293	59.67
4	332693- Kanpur (CT)	Persons	6069	2265	149	6.58	525	23.18	190	8.39	1401	61.85
		Males	3093	1932	140	7.25	482	24.95	95	4.92	1215	62.89
		Females	2976	333	9	2.70	43	12.91	95	28.53	186	55.86
5	332694- Basantapur (CT)	Persons	13183	4521	147	3.25	732	16.19	332	7.34	3310	73.21
		Males	6791	4084	143	3.50	718	17.58	159	3.89	3064	75.02
		Females	6392	437	4	0.92	14	3.20	173	39.59	246	56.29
6	332695- Deora (CT)	Persons	6715	2518	35	1.39	354	14.06	604	23.99	1525	60.56
		Males	3477	2069	34	1.64	339	16.38	337	16.29	1359	65.68
		Females	3238	449	1	0.22	15	3.34	267	59.47	166	36.97
7	332696- Amta (CT)	Persons	16699	5892	207	3.51	658	11.17	309	5.24	4718	80.07
		Males	8454	5084	199	3.91	589	11.59	187	3.68	4109	80.82
		Females	8245	808	8	0.99	69	8.54	122	15.10	609	75.37
8	332697- Chandrapur (CT)	Persons	6456	2028	31	1.53	261	12.87	456	22.49	1280	63.12
		Males	3325	1810	30	1.66	228	12.60	348	19.23	1204	66.52
		Females	3131	218	1	0.46	33	15.14	108	49.54	76	34.86
9	332698- Bhandar Gachha (CT)	Persons	6156	2078	30	1.44	446	21.46	159	7.65	1443	69.44
		Males	3145	1917	29	1.51	432	22.54	130	6.78	1326	69.17
		Females	3011	161	1	0.62	14	8.70	29	18.01	117	72.67
10	332699- Udang (CT)	Persons	6747	2356	104	4.41	233	9.89	200	8.49	1819	77.21
		Males	3493	2057	93	4.52	229	11.13	107	5.20	1628	79.14
		Females	3254	299	11	3.68	4	1.34	93	31.10	191	63.88
11	332767- Jagatballavpur (CT)	Persons	7113	2661	63	2.37	557	20.93	180	6.76	1861	69.94
		Males	3636	2127	58	2.73	409	19.23	98	4.61	1562	73.44
		Females	3477	534	5	0.94	148	27.72	82	15.36	299	55.99
12	332768- Kamalapur (CT)	Persons	3348	1488	131	8.80	79	5.31	362	24.33	916	61.56
		Males	1706	1087	124	11.41	66	6.07	188	17.30	709	65.23
		Females	1642	401	7	1.75	13	3.24	174	43.39	207	51.62
13	332769- Bankul (CT)	Persons	6779	2550	36	1.41	164	6.43	754	29.57	1596	62.59
		Males	3512	2141	31	1.45	152	7.10	522	24.38	1436	67.07
		Females	3267	409	5	1.22	12	2.93	232	56.72	160	39.12
14	332770- Mansinapur (CT)	Persons	6004	2694	29	1.08	75	2.78	1232	45.73	1358	50.41
		Males	3109	2127	23	1.08	60	2.82	858	40.34	1186	55.76
		Females	2895	567	6	1.06	15	2.65	374	65.96	172	30.34
15	332771- Bargachhia (CT)	Persons	4872	2178	21	0.96	140	6.43	658	30.21	1359	62.40
		Males	2486	1554	20	1.29	99	6.37	296	19.05	1139	73.29
		Females	2386	624	1	0.16	41	6.57	362	58.01	220	35.26
16	332772- Dakshin Santoshpur (CT)	Persons	10600	3605	64	1.78	63	1.75	2550	70.74	928	25.74
		Males	5439	2972	63	2.12	58	1.95	2112	71.06	739	24.87
		Females	5161	633	1	0.16	5	0.79	438	69.19	189	29.86
17	332773- Patihal (CT)	Persons	13573	5553	158	2.85	320	5.76	1063	19.14	4012	72.25
		Males	6906	4389	144	3.28	295	6.72	503	11.46	3447	78.54
		Females	6667	1164	14	1.20	25	2.15	560	48.11	565	48.54
18	332774- Anantabati (CT)	Persons	9171	4178	71	1.70	234	5.60	1008	24.13	2865	68.57
		Males	4760	3120	70	2.24	218	6.99	610	19.55	2222	71.22
		Females	4411	1058	1	0.09	16	1.51	398	37.62	643	60.78
19	332775- Chong Ghurali (CT)	Persons	4596	1827	26	1.42	291	15.93	351	19.21	1159	63.44
		Males	2416	1501	23	1.53	278	18.52	186	12.39	1014	67.55
		Females	2180	326	3	0.92	13	3.99	165	50.61	145	44.48
20	332776- Ekabbarpur (CT)	Persons	5187	1895	150	7.92	189	9.97	336	17.73	1220	64.38
		Males	2608	1622	145	8.94	179	11.04	189	11.65	1109	68.37
		Females	2579	273	5	1.83	10	3.66	147	53.85	111	40.66

21	332809- Uttar Jhapardaha (CT)	Persons	8425	3047	80	2.63	83	2.72	231	7.58	2653	87.07
		Males	4177	2549	63	2.47	72	2.82	151	5.92	2263	88.78
		Females	4248	498	17	3.41	11	2.21	80	16.06	390	78.31
22	332810- Dafarpur (CT)	Persons	5461	1926	54	2.80	46	2.39	157	8.15	1669	86.66
		Males	2678	1650	51	3.09	44	2.67	99	6.00	1456	88.24
		Females	2783	276	3	1.09	2	0.72	58	21.01	213	77.17
23	332811- Baluhati (CT)	Persons	4363	1603	21	1.31	64	3.99	87	5.43	1431	89.27
		Males	2189	1357	17	1.25	60	4.42	43	3.17	1237	91.16
		Females	2174	246	4	1.63	4	1.63	44	17.89	194	78.86
24	332812- Domjur (CT)	Persons	18433	7020	44	0.63	38	0.54	969	13.80	5969	85.03
		Males	9040	5738	28	0.49	31	0.54	732	12.76	4947	86.21
		Females	9393	1282	16	1.25	7	0.55	237	18.49	1022	79.72
25	332813- Dakshin Jhapardaha (CT)	Persons	13704	5394	36	0.67	95	1.76	248	4.60	5015	92.97
		Males	6892	4402	30	0.68	74	1.68	143	3.25	4155	94.39
		Females	6812	992	6	0.60	21	2.12	105	10.58	860	86.69
26	332814- Rudrapur (CT)	Persons	6810	3006	79	2.63	178	5.92	1311	43.61	1438	47.84
		Males	3469	2201	71	3.23	142	6.45	835	37.94	1153	52.39
		Females	3341	805	8	0.99	36	4.47	476	59.13	285	35.40
27	332815- Khanthora (CT)	Persons	6547	2826	37	1.31	30	1.06	197	6.97	2562	90.66
		Males	3331	2178	32	1.47	25	1.15	137	6.29	1984	91.09
		Females	3216	648	5	0.77	5	0.77	60	9.26	578	89.20
28	332816- Bhandardaha (CT)	Persons	5667	2569	9	0.35	16	0.62	762	29.66	1782	69.37
		Males	2873	1911	4	0.21	14	0.73	410	21.45	1483	77.60
		Females	2794	658	5	0.76	2	0.30	352	53.50	299	45.44
29	332817- Makardaha (CT)	Persons	8713	3421	34	0.99	29	0.85	521	15.23	2837	82.93
		Males	4428	2734	23	0.84	23	0.84	373	13.64	2315	84.67
		Females	4285	687	11	1.60	6	0.87	148	21.54	522	75.98
30	332818- Kantlia (CT)	Persons	9567	3765	16	0.42	20	0.53	408	10.84	3321	88.21
		Males	4879	3048	9	0.30	18	0.59	261	8.56	2760	90.55
		Females	4688	717	7	0.98	2	0.28	147	20.50	561	78.24
31	332819- Tentulkuli (CT)	Persons	7203	3026	37	1.22	64	2.12	193	6.38	2732	90.28
		Males	3685	2428	28	1.15	37	1.52	55	2.27	2308	95.06
		Females	3518	598	9	1.51	27	4.52	138	23.08	424	70.90
32	332820- Salap (CT)	Persons	15171	6128	35	0.57	36	0.59	372	6.07	5685	92.77
		Males	7826	5053	20	0.40	23	0.46	131	2.59	4879	96.56
		Females	7345	1075	15	1.40	13	1.21	241	22.42	806	74.98
33	332821- Bankra (CT)	Persons	63957	23669	136	0.57	365	1.54	4141	17.50	19027	80.39
		Males	33079	19636	78	0.40	295	1.50	3161	16.10	16102	82.00
		Females	30878	4033	58	1.44	70	1.74	980	24.30	2925	72.53
34	332822- Nibra (CT)	Persons	27818	10532	39	0.37	51	0.48	4261	40.46	6181	58.69
		Males	14388	8748	20	0.23	40	0.46	3451	39.45	5237	59.87
		Females	13430	1784	19	1.07	11	0.62	810	45.40	944	52.91
35	332823- Ankurhati (CT)	Persons	11130	4488	12	0.27	16	0.36	1226	27.32	3234	72.06
		Males	5750	3583	10	0.28	12	0.33	953	26.60	2608	72.79
		Females	5380	905	2	0.22	4	0.44	273	30.17	626	69.17
36	332824- Bipra Noapara (CT)	Persons	9408	3764	21	0.56	35	0.93	272	7.23	3436	91.29
		Males	4743	3039	20	0.66	28	0.92	162	5.33	2829	93.09
		Females	4665	725	1	0.14	7	0.97	110	15.17	607	83.72
37	332825- Begari (CT)	Persons	5505	2305	11	0.48	3	0.13	150	6.51	2141	92.89
		Males	2848	1865	4	0.21	3	0.16	73	3.91	1785	95.71
		Females	2657	440	7	1.59	0	0.00	77	17.50	356	80.91
38	332826- Kesabpur (CT)	Persons	12073	5211	90	1.73	107	2.05	2243	43.04	2771	53.18
		Males	6130	3962	75	1.89	79	1.99	1541	38.89	2267	57.22
		Females	5943	1249	15	1.20	28	2.24	702	56.20	504	40.35
39	332827- Oadipur (CT)	Persons	5002	2133	99	4.64	113	5.30	595	27.89	1326	62.17
		Males	2589	1765	82	4.65	109	6.18	403	22.83	1171	66.35
		Females	2413	368	17	4.62	4	1.09	192	52.17	155	42.12
40	332828- Natibpur (CT)	Persons	7212	2811	7	0.25	16	0.57	2201	78.30	587	20.88
		Males	3663	2159	3	0.14	15	0.69	1637	75.82	504	23.34
		Females	3549	652	4	0.61	1	0.15	564	86.50	83	12.73
41	332829- Kalara (CT)	Persons	27210	10586	69	0.65	125	1.18	5149	48.64	5243	49.53
		Males	14102	8603	45	0.52	101	1.17	4095	47.60	4362	50.70
		Females	13108	1983	24	1.21	24	1.21	1054	53.15	881	44.43
42	332830- Baniara (CT)	Persons	5476	2282	0	0.00	6	0.26	450	19.72	1826	80.02
		Males	2815	1809	0	0.00	6	0.33	289	15.98	1514	83.69
		Females	2661	473	0	0.00	0	0.00	161	34.04	312	65.96
43	332831- Mahiari (CT)	Persons	18223	6672	31	0.46	19	0.28	491	7.36	6131	91.89
		Males	9209	5558	12	0.22	16	0.29	381	6.85	5149	92.64
		Females	9014	1114	19	1.71	3	0.27	110	9.87	982	88.15



44	332834- Jagadishpur (CT)	Persons	16259	6921	25	0.36	144	2.08	744	10.75	6008	86.81
		Males	8337	5386	18	0.33	84	1.56	456	8.47	4828	89.64
		Females	7922	1535	7	0.46	60	3.91	288	18.76	1180	76.87
45	332835- Jaypur Bil (CT)	Persons	9598	3786	116	3.06	103	2.72	140	3.70	3427	90.52
		Males	4891	3046	83	2.72	66	2.17	56	1.84	2841	93.27
		Females	4707	740	33	4.46	37	5.00	84	11.35	586	79.19
46	332836- Bally (CT)	Persons	113377	43543	222	0.51	134	0.31	1284	2.95	41903	96.23
		Males	58530	35330	115	0.33	90	0.25	722	2.04	34403	97.38
		Females	54847	8213	107	1.30	44	0.54	562	6.84	7500	91.32
47	332837- Chakapara (CT)	Persons	35282	15259	130	0.85	113	0.74	1111	7.28	13905	91.13
		Males	18352	11741	90	0.77	84	0.72	407	3.47	11160	95.05
		Females	16930	3518	40	1.14	29	0.82	704	20.01	2745	78.03
48	332838- Chamrail (CT)	Persons	11923	5110	30	0.59	34	0.67	175	3.42	4871	95.32
		Males	6083	3955	13	0.33	27	0.68	59	1.49	3856	97.50
		Females	5840	1155	17	1.47	7	0.61	116	10.04	1015	87.88
49	332839- Eksara (CT)	Persons	7500	3125	8	0.26	14	0.45	640	20.48	2463	87.82
		Males	3834	2463	6	0.24	14	0.57	446	18.11	1997	81.08
		Females	3666	662	2	0.30	0	0.00	194	29.31	466	70.39
50	332840- Khalia (CT)	Persons	6265	2440	9	0.37	15	0.61	110	4.51	2306	94.51
		Males	3165	2084	7	0.34	12	0.58	73	3.50	1992	95.59
		Females	3100	356	2	0.56	3	0.84	37	10.39	314	88.20
51	332855- Dhulagari (CT)	Persons	23740	9397	31	0.33	57	0.61	5269	56.07	4040	42.99
		Males	12304	7293	23	0.32	45	0.62	3932	53.91	3293	45.15
		Females	11436	2104	8	0.38	12	0.57	1337	63.55	747	35.50
52	332856- Mirjapur (CT)	Persons	5114	1735	5	0.29	13	0.75	53	3.05	1664	95.91
		Males	2634	1537	3	0.20	11	0.72	41	2.67	1482	96.42
		Females	2480	198	2	1.01	2	1.01	12	6.06	182	91.92
53	332857- Argari (CT)	Persons	10715	4136	4	0.10	19	0.46	1741	42.09	2372	57.35
		Males	5555	3450	2	0.06	14	0.41	1370	39.71	2064	59.83
		Females	5160	686	2	0.29	5	0.73	371	54.08	308	44.90
54	332858- Andul (CT)	Persons	6302	2295	5	0.22	6	0.26	47	2.05	2237	97.47
		Males	3182	1884	2	0.11	5	0.27	36	1.91	1841	97.72
		Females	3120	411	3	0.73	1	0.24	11	2.68	396	96.35
55	332859- Dhuliyia (CT)	Persons	20962	7849	24	0.31	29	0.37	243	3.10	7553	96.23
		Males	10569	6397	17	0.27	21	0.33	148	2.31	6211	97.09
		Females	10393	1452	7	0.48	8	0.55	95	6.54	1342	92.42
56	332860- Kamranga (CT)	Persons	4585	1629	3	0.18	6	0.37	51	3.13	1569	96.32
		Males	2373	1400	1	0.07	3	0.21	37	2.64	1359	97.07
		Females	2212	229	2	0.87	3	1.31	14	6.11	210	91.70
57	332861- Jhorhat (CT)	Persons	16940	6335	16	0.25	11	0.17	296	4.67	6012	94.90
		Males	8655	5106	10	0.20	8	0.16	173	3.39	4915	96.26
		Females	8285	1229	6	0.49	3	0.24	123	10.01	1097	89.26
58	332862- Masila (CT)	Persons	12239	4383	38	0.87	147	3.35	293	6.68	3905	89.09
		Males	6260	3748	35	0.93	135	3.60	198	5.28	3380	90.18
		Females	5979	635	3	0.47	12	1.89	95	14.96	525	82.68
59	332863- Kendua (CT)	Persons	6338	2353	12	0.51	34	1.44	375	15.94	1932	82.11
		Males	3250	2010	11	0.55	34	1.69	289	14.38	1676	83.38
		Females	3088	343	1	0.29	0	0.00	86	25.07	256	74.64
60	332864- Nabghara (CT)	Persons	5875	2117	19	0.90	41	1.94	869	41.05	1188	56.12
		Males	2990	1823	19	1.04	40	2.19	681	37.36	1083	59.41
		Females	2885	294	0	0.00	1	0.34	188	63.95	105	35.71
61	332865- Ramchandrapur (CT)	Persons	10312	3829	23	0.60	69	1.80	713	18.62	3024	78.98
		Males	5284	3081	13	0.42	62	2.01	481	15.61	2525	81.95
		Females	5028	748	10	1.34	7	0.94	232	31.02	499	66.71
62	332866- Hatgachha (CT)	Persons	5980	2296	6	0.26	6	0.26	118	5.14	2166	94.34
		Males	3086	1871	4	0.21	4	0.21	81	4.33	1782	95.24
		Females	2894	425	2	0.47	2	0.47	37	8.71	384	90.35
63	332867- Panchpara (CT)	Persons	19283	7135	55	0.77	20	0.28	2148	30.11	4912	68.84
		Males	9976	6087	43	0.71	16	0.26	1724	28.32	4304	70.71
		Females	9307	1048	12	1.15	4	0.38	424	40.46	608	58.02
64	332868- Podara (CT)	Persons	21589	8091	14	0.17	23	0.28	1076	13.30	6978	86.24
		Males	11220	6739	5	0.07	17	0.25	796	11.81	5921	87.86
		Females	10369	1352	9	0.67	6	0.44	280	20.71	1057	78.18
65	332869- Banupur (CT)	Persons	9626	3313	22	0.66	78	2.35	282	8.51	2931	88.47
		Males	5210	2728	13	0.48	67	2.46	121	4.44	2527	92.63
		Females	4416	585	9	1.54	11	1.88	161	27.52	404	69.06
66	332870- Sankrail (CT)	Persons	29114	10919	31	0.28	173	1.58	4349	39.83	6366	58.30
		Males	14919	8709	18	0.21	150	1.72	3039	34.89	5502	63.18
		Females	14195	2210	13	0.59	23	1.04	1310	59.28	864	39.10

67	332871- Sankrailjala (CT)	Persons	8812	3566	68	1.91	363	10.18	1046	29.33	2089	58.58
		Males	4489	2641	59	2.23	286	10.83	759	28.74	1537	58.20
		Females	4323	925	9	0.97	77	8.32	287	31.03	552	59.68
68	332872- Osmanpur (CT)	Persons	5289	2412	153	6.34	126	5.22	1209	50.12	924	38.31
		Males	2649	1637	137	8.37	113	6.90	724	44.23	663	40.50
		Females	2640	775	16	2.06	13	1.68	485	62.58	261	33.68
69	332873- Manikpur (CT)	Persons	19804	7851	66	0.84	184	2.34	2072	26.39	5529	70.42
		Males	10392	6232	35	0.56	75	1.20	1421	22.80	4701	75.43
		Females	9412	1619	31	1.91	109	6.73	651	40.21	828	51.14
70	332874- Sarenga (CT)	Persons	25200	9801	52	0.53	276	2.82	4245	43.31	5228	53.34
		Males	12798	7558	47	0.62	255	3.37	2796	36.99	4460	59.01
		Females	12402	2243	5	0.22	21	0.94	1449	64.60	768	34.24
71	332875- Ula (CT)	Persons	6738	2707	39	1.44	106	3.92	215	7.94	2347	86.70
		Males	3433	2045	35	1.71	100	4.89	156	7.63	1754	85.77
		Females	3305	662	4	0.60	6	0.91	59	8.91	593	89.58
72	332876- Nalpur (CT)	Persons	6911	2805	9	0.32	57	2.03	737	26.27	2002	71.37
		Males	3470	2078	6	0.29	54	2.60	519	24.98	1499	72.14
		Females	3441	727	3	0.41	3	0.41	218	29.99	503	69.19
73	332877- Raghudebbati (CT)	Persons	14165	5464	5	0.09	89	1.63	2370	43.37	3000	54.90
		Males	7215	4196	2	0.05	85	2.03	1597	38.06	2512	59.87
		Females	6950	1268	3	0.24	4	0.32	773	60.96	488	38.49
74	332892- Kuldanga (CT)	Persons	7742	3380	257	7.60	181	5.36	1206	35.68	1736	51.36
		Males	3974	2647	246	9.29	169	6.38	691	26.11	1541	58.22
		Females	3768	733	11	1.50	12	1.64	515	70.26	195	26.60
75	332893- Gondalpara (CT)	Persons	4474	2249	68	3.02	86	3.82	920	40.91	1175	52.25
		Males	2275	1579	66	4.18	81	5.13	415	26.28	1017	64.41
		Females	2199	670	2	0.30	5	0.75	505	75.37	158	23.58
76	332894- Khasjalalsi (CT)	Persons	5111	2633	29	1.10	60	2.28	1910	72.54	634	24.08
		Males	2622	1762	29	1.65	54	3.06	1149	65.21	530	30.08
		Females	2489	871	0	0.00	6	0.69	761	87.37	104	11.94
77	332895- Deulpur (CT)	Persons	12618	6175	104	1.68	193	3.13	3253	52.68	2625	42.51
		Males	6464	4309	97	2.25	184	4.27	2017	46.81	2011	46.67
		Females	6154	1866	7	0.38	9	0.48	1236	66.24	614	32.90
78	332896- Kusadanga (CT)	Persons	5434	2103	3	0.14	24	1.14	1639	77.94	437	20.78
		Males	2792	1602	3	0.19	22	1.37	1196	74.66	381	23.78
		Females	2642	501	0	0.00	2	0.40	443	88.42	56	11.18
79	332897- Gangadharpur (CT)	Persons	7533	3639	75	2.06	59	1.62	2194	60.29	1311	36.03
		Males	3858	2457	74	3.01	55	2.24	1245	50.67	1083	44.08
		Females	3675	1182	1	0.08	4	0.34	949	80.29	228	19.29
80	332898- Jujarsaha (CT)	Persons	21820	9642	237	2.46	208	2.16	4715	48.90	4482	46.48
		Males	11012	6831	216	3.16	177	2.59	2913	42.64	3525	51.60
		Females	10808	2811	21	0.75	31	1.10	1802	64.11	957	34.04
81	332899- Shuvararah (CT)	Persons	14330	6338	292	4.61	416	6.56	3721	58.71	1909	30.12
		Males	7347	4521	272	6.02	332	7.34	2511	55.54	1406	31.10
		Females	6983	1817	20	1.10	84	4.62	1210	66.59	503	27.68
82	332900- Mallik Bagan (CT)	Persons	8869	3506	106	3.02	181	5.16	2287	65.23	932	26.58
		Males	4568	2684	100	3.73	142	5.29	1616	60.21	826	30.77
		Females	4301	822	6	0.73	39	4.74	671	81.63	106	12.90
83	332901- Jaynagar (CT)	Persons	6977	2848	120	4.21	57	2.00	904	31.74	1767	62.04
		Males	3581	2198	118	5.37	53	2.41	570	25.93	1457	66.29
		Females	3396	650	2	0.31	4	0.62	334	51.38	310	47.69
84	332902- Jala Kendua (CT)	Persons	6658	2501	40	1.60	39	1.56	2129	85.13	293	11.72
		Males	3375	1946	39	2.00	30	1.54	1628	83.66	249	12.80
		Females	3283	555	1	0.18	9	1.62	501	90.27	44	7.93
85	332903- Beldubi (CT)	Persons	10871	3863	27	0.70	255	6.60	2325	60.19	1256	32.51
		Males	5568	3236	25	0.77	253	7.82	1844	56.98	1114	34.43
		Females	5303	627	2	0.32	2	0.32	481	76.71	142	22.65
86	332904- Paniara (CT)	Persons	7787	3101	20	0.64	77	2.48	2049	66.08	955	30.80
		Males	3961	2345	18	0.77	72	3.07	1456	62.09	799	34.07
		Females	3826	756	2	0.26	5	0.66	593	78.44	156	20.63
87	332905- Bikihakola (CT)	Persons	14540	5476	39	0.71	90	1.64	1613	29.46	3734	68.19
		Males	7517	4397	32	0.73	87	1.98	1205	27.41	3073	69.89
		Females	7023	1079	7	0.65	3	0.28	408	37.81	661	61.26
88	332906- Gabberia (CT)	Persons	5823	1943	21	1.08	22	1.13	1447	74.47	453	23.31
		Males	2988	1683	21	1.25	21	1.25	1227	72.91	414	24.60
		Females	2835	260	0	0.00	1	0.38	220	84.62	39	15.00
89	332907- Dhunki (CT)	Persons	9784	3865	69	1.79	300	7.76	2854	73.84	642	16.61
		Males	5075	2922	60	2.05	243	8.32	2140	73.24	479	16.39
		Females	4709	943	9	0.95	57	6.04	714	75.72	163	17.29

90	332908- Ban Harishpur (CT)	Persons	16067	5463	84	1.54	225	4.12	3761	68.84	1393	25.50
		Males	8237	4567	78	1.71	195	4.27	3022	66.17	1272	27.85
		Females	7830	896	6	0.67	30	3.35	739	82.48	121	13.50
91	332909- Paschim Panchla (CT)	Persons	6951	2366	130	5.49	87	3.68	1471	62.17	678	28.66
		Males	3551	1858	76	4.09	78	4.20	1153	62.06	551	29.66
		Females	3400	508	54	10.63	9	1.77	318	62.60	127	25.00
92	332910- Panchla (CT)	Persons	26432	9609	16	0.17	230	2.39	6318	65.75	3045	31.69
		Males	13573	7798	12	0.15	197	2.53	5151	66.06	2438	31.26
		Females	12859	1811	4	0.22	33	1.82	1167	64.44	607	33.52
93	332911- Sahapur (CT)	Persons	9022	3678	46	1.25	144	3.92	2174	59.11	1314	35.73
		Males	4675	2774	32	1.15	140	5.05	1521	54.83	1081	38.97
		Females	4347	904	14	1.55	4	0.44	653	72.23	233	25.77
94	332935- Baniban Jagadishpur (CT)	Persons	7402	2545	283	11.12	277	10.88	1606	63.10	379	14.89
		Males	3771	2184	248	11.36	250	11.45	1356	62.09	330	15.11
		Females	3631	361	35	9.70	27	7.48	250	69.25	49	13.57
95	332936- Kantaberia (CT)	Persons	11507	3646	238	6.53	377	10.34	2017	55.32	1014	27.81
		Males	5882	3143	235	7.48	336	10.69	1720	54.72	852	27.11
		Females	5625	503	3	0.60	41	8.15	297	59.05	162	32.21
96	332937- Tehatia (CT)	Persons	12770	4216	28	0.66	115	2.73	2844	67.46	1229	29.15
		Males	6426	3406	25	0.73	109	3.20	2255	66.21	1017	29.86
		Females	6344	810	3	0.37	6	0.74	589	72.72	212	26.17
97	332938- Basudebpur (CT)	Persons	13091	4347	143	3.29	461	10.61	2052	47.20	1691	38.90
		Males	6657	3787	137	3.62	443	11.70	1705	45.02	1502	39.66
		Females	6434	560	6	1.07	18	3.21	347	61.96	189	33.75
98	332939- Raghudebpur (CT)	Persons	7081	2457	43	1.75	196	7.98	847	34.47	1371	55.80
		Males	3622	2192	42	1.92	186	8.49	681	31.07	1283	58.53
		Females	3459	265	1	0.38	10	3.77	166	62.64	88	33.21
99	332940- Santoshpur (CT)	Persons	7695	2801	5	0.18	72	2.57	1266	45.20	1458	52.05
		Males	3879	2296	3	0.13	70	3.05	943	41.07	1280	55.75
		Females	3816	505	2	0.40	2	0.40	323	63.96	178	35.25
100	332941- Ghosal Chak (CT)	Persons	5681	2087	2	0.10	7	0.34	1520	72.83	558	26.74
		Males	2936	1624	2	0.12	6	0.37	1109	68.29	507	31.22
		Females	2745	463	0	0.00	1	0.22	411	88.77	51	11.02
101	332942- Balarampota (CT)	Persons	5544	2014	38	1.89	98	4.87	1306	64.85	572	28.40
		Males	2853	1663	37	2.22	96	5.77	999	60.07	531	31.93
		Females	2691	351	1	0.28	2	0.57	307	87.46	41	11.68
102	332943- Khalisani (CT)	Persons	12970	5034	38	0.75	312	6.20	2364	46.96	2320	46.09
		Males	6631	3867	35	0.91	306	7.91	1586	41.01	1940	50.17
		Females	6339	1167	3	0.26	6	0.51	778	66.67	380	32.56
103	332944- Brindabanpur (CT)	Persons	12583	4540	149	3.28	551	12.14	2108	46.43	1732	38.15
		Males	6415	3638	110	3.02	494	13.58	1615	44.39	1419	39.00
		Females	6168	902	39	4.32	57	6.32	493	54.66	313	34.70
104	332945- Uttar Pirpur (CT)	Persons	5868	2077	20	0.96	93	4.48	1036	49.88	928	44.68
		Males	3049	1664	20	1.20	85	5.11	743	44.65	816	49.04
		Females	2819	413	0	0.00	8	1.94	293	70.94	112	27.12
105	332946- Baniban (CT)	Persons	6597	2498	136	5.44	482	19.30	1043	41.75	837	33.51
		Males	3383	1927	132	6.85	387	20.08	738	38.30	670	34.77
		Females	3214	571	4	0.70	95	16.64	305	53.42	167	29.25
106	332947- Mahishrekha (CT)	Persons	2017	763	21	2.75	125	16.38	191	25.03	426	55.83
		Males	1052	608	21	3.45	120	19.74	93	15.30	374	61.51
		Females	965	155	0	0.00	5	3.23	98	63.23	52	33.55
107	333014- Chandipur (CT)	Persons	6488	2283	38	1.66	196	8.59	264	11.56	1785	78.19
		Males	3328	1899	36	1.90	185	9.74	196	10.32	1482	78.04
		Females	3160	384	2	0.52	11	2.86	68	17.71	303	78.91
108	333015- Kajjuri (CT)	Persons	5932	2034	40	1.97	291	14.31	588	28.91	1115	54.82
		Males	3007	1648	36	2.18	273	16.57	423	25.67	916	55.58
		Females	2925	386	4	1.04	18	4.66	165	42.75	199	51.55
109	333016- Alipukur (CT)	Persons	5552	2227	38	1.71	171	7.68	1287	57.79	731	32.82
		Males	2860	1661	38	2.29	147	8.85	858	51.66	618	37.21
		Females	2692	566	0	0.00	24	4.24	429	75.80	113	19.96
110	333017- Dhulasimla (CT)	Persons	5462	1819	72	3.96	277	15.23	645	35.46	825	45.35
		Males	2734	1419	69	4.86	259	18.25	369	26.00	722	50.88
		Females	2728	400	3	0.75	18	4.50	276	69.00	103	25.75
111	333018- Hirapur (CT)	Persons	7177	2575	105	4.08	677	26.29	610	23.69	1183	45.94
		Males	3630	2045	99	4.84	589	28.80	433	21.17	924	45.18
		Females	3547	530	6	1.13	88	16.60	177	33.40	259	48.87
112	333060- Deulgram (CT)	Persons	6517	2121	81	3.82	371	17.49	253	11.93	1416	66.76
		Males	3369	1876	69	3.68	359	19.14	145	7.73	1303	69.46
		Females	3148	245	12	4.90	12	4.90	108	44.08	113	46.12

113	333061- Karia (CT)	Persons	4737	1438	74	5.15	466	32.41	191	13.28	707	49.17
		Males	2424	1290	72	5.58	430	33.33	147	11.40	641	49.69
		Females	2313	148	2	1.35	36	24.32	44	29.73	66	44.59
114	333062- Paschim Bainan (CT)	Persons	12405	3900	186	4.77	780	20.00	496	12.72	2438	62.51
		Males	6326	3351	178	5.31	744	22.20	328	9.79	2101	62.70
		Females	6079	549	8	1.46	36	6.56	168	30.60	337	61.38
115	333063- Kalyanpur (CT)	Persons	8914	2926	80	2.73	428	14.63	170	5.81	2248	76.83
		Males	4616	2526	76	3.01	413	16.35	109	4.32	1928	76.33
		Females	4298	400	4	1.00	15	3.75	61	15.25	320	80.00
116	333064- Khajutti (CT)	Persons	7380	2451	494	20.16	395	16.12	189	7.71	1373	56.02
		Males	3836	2161	458	21.19	372	17.21	101	4.67	1230	56.92
		Females	3544	290	36	12.41	23	7.93	88	30.34	143	49.31
117	333065- Bangalpur (CT)	Persons	6760	2421	86	3.55	359	14.83	127	5.25	1849	76.37
		Males	3475	2070	83	4.01	348	16.81	51	2.46	1588	76.71
		Females	3285	351	3	0.85	11	3.13	76	21.65	261	74.36
118	333066- Chandrapur (CT)	Persons	4742	1912	156	8.16	213	11.14	228	11.92	1315	68.78
		Males	2436	1452	146	10.06	179	12.33	92	6.34	1035	71.28
		Females	2306	460	10	2.17	34	7.39	136	29.57	280	60.87
119	333067- Khadinan (CT)	Persons	9297	3645	111	3.05	161	4.42	481	13.20	2892	79.34
		Males	4717	2789	105	3.76	153	5.49	232	8.32	2299	82.43
		Females	4580	856	6	0.70	8	0.93	249	29.09	593	69.28
120	333068- Bagnan (CT)	Persons	10996	3888	12	0.31	224	5.76	260	6.69	3392	87.24
		Males	5536	3066	8	0.26	193	6.29	155	5.06	2710	88.39
		Females	5460	822	4	0.49	31	3.77	105	12.77	682	82.97
121	333069- Khalor (CT)	Persons	9636	3500	31	0.89	67	1.91	96	2.74	3306	94.46
		Males	4864	2822	20	0.71	64	2.27	55	1.95	2683	95.07
		Females	4772	678	11	1.62	3	0.44	41	6.05	623	91.89
122	333112- Naupala (CT)	Persons	7856	3049	150	4.92	326	10.69	157	5.15	2416	79.24
		Males	4035	2393	148	6.18	324	13.54	98	4.10	1823	76.18
		Females	3821	656	2	0.30	2	0.30	59	8.99	593	90.40
123	333113- Barunda (CT)	Persons	7534	2749	56	2.04	341	12.40	227	8.26	2125	77.30
		Males	3841	2257	47	2.08	306	13.56	114	5.05	1790	79.31
		Females	3693	492	9	1.83	35	7.11	113	22.97	335	68.09
124	333114- Kulitapara (CT)	Persons	5895	2246	100	4.45	312	13.89	363	16.16	1471	65.49
		Males	3013	1790	95	5.31	299	16.70	210	11.73	1186	66.26
		Females	2882	456	5	1.10	13	2.85	153	33.55	285	62.50
125	333115- Kanaipur (CT)	Persons	4782	1890	109	5.77	223	11.80	446	23.60	1112	58.84
		Males	2438	1518	104	6.85	214	14.10	189	12.45	1011	66.60
		Females	2344	372	5	1.34	9	2.42	257	69.09	101	27.15
126	333116- Batul (CT)	Persons	4707	1706	27	1.58	91	5.33	260	15.24	1328	77.84
		Males	2360	1436	22	1.53	87	6.06	195	13.58	1132	78.83
		Females	2347	270	5	1.85	4	1.48	65	24.07	196	72.59
127	333117- Mugkalyan (CT)	Persons	7961	3076	69	2.24	394	12.81	205	6.66	2408	78.28
		Males	4060	2461	65	2.64	376	15.28	79	3.21	1941	78.87
		Females	3901	615	4	0.65	18	2.93	126	20.49	467	75.93
128	333118- Halyan (CT)	Persons	6637	2423	89	3.67	419	17.29	492	20.31	1423	58.73
		Males	3373	1933	81	4.19	362	18.73	247	12.78	1243	64.30
		Females	3264	490	8	1.63	57	11.63	245	50.00	180	36.73
129	333182- Shyampur (CT)	Persons	7354	2498	59	2.36	879	35.19	93	3.72	1467	58.73
		Males	3730	2210	56	2.53	844	38.19	49	2.22	1261	57.06
		Females	3624	288	3	1.04	35	12.15	44	15.28	206	71.53
130	333183- Dinga Kholā (CT)	Persons	5271	1951	88	4.51	323	16.56	71	3.64	1469	75.29
		Males	2703	1666	59	3.54	272	16.33	29	1.74	1306	78.39
		Females	2568	285	29	10.18	51	17.89	42	14.74	163	57.19
131	333184- Radhapur (CT)	Persons	4623	1531	93	6.07	265	17.31	38	2.48	1135	74.13
		Males	2331	1307	90	6.89	248	18.97	12	0.92	957	73.22
		Females	2292	224	3	1.34	17	7.59	26	11.61	178	79.46
132	333185- Jallabad (CT)	Persons	5381	2187	211	9.65	952	43.53	34	1.55	990	45.27
		Males	2759	1761	207	11.75	628	35.66	17	0.97	909	51.62
		Females	2622	426	4	0.94	324	76.06	17	3.99	81	19.01
133	333259- Naul (CT)	Persons	5865	2039	119	5.84	522	25.60	357	17.51	1041	51.05
		Males	2992	1778	113	6.36	506	28.46	210	11.81	949	53.37
		Females	2873	261	6	2.30	16	6.13	147	56.32	92	35.25
134	333260- Shashati (CT)	Persons	6914	2433	222	9.12	860	35.35	72	2.96	1279	52.57
		Males	3545	2092	204	9.75	799	38.19	22	1.05	1067	51.00
		Females	3369	341	18	5.28	61	17.89	50	14.66	212	62.17
135	333261- Dihimandalghat (CT)	Persons	7910	2936	131	4.46	729	24.83	244	8.31	1832	62.40
		Males	4081	2421	115	4.75	632	26.10	133	5.49	1541	63.65
		Females	3829	515	16	3.11	97	18.83	111	21.55	291	56.50

136	801739- Bally (M)	Persons	293373	108152	1127	1.04	506	0.47	2143	1.98	104376	96.51
		Males	156911	89216	613	0.69	337	0.38	1243	1.39	87023	97.54
		Females	136462	18936	514	2.71	169	0.89	900	4.75	17353	91.64
137	801740- Haora (M Corp)	Persons	1077075	397048	2283	0.57	1412	0.36	15587	3.93	377766	95.14
		Males	561220	336600	1173	0.35	986	0.29	11149	3.31	323292	96.05
		Females	515855	60448	1110	1.84	426	0.70	4438	7.34	54474	90.12
138	801741- Uluberia (M+OG)	Persons	235345	81667	587	0.72	1943	2.38	22520	27.58	56617	69.33
		Males	120741	68180	471	0.69	1816	2.66	16924	24.82	48969	71.82
		Females	114604	13487	116	0.86	127	0.94	5596	41.49	7648	56.71
District (Urban) : Haora (341)		Persons	3074144	1149355	13921	1.21	31591	2.75	190514	16.58	913329	79.46
		Males	1591300	945937	10922	1.15	27781	2.94	135040	14.28	772194	81.63
		Females	1482844	203418	2999	1.47	3810	1.87	55474	27.27	141135	69.38

This Table shows the distribution of workers by sex in urban areas of the district engaged in four major economic activities. In the urban areas of the district, majority of workers are engaged as Other workers (79.46 per cent) followed by Household industry workers (16.58 per cent), Agricultural labourers (2.75 per cent) and Cultivators (only 1.21 per cent). Sex wise analysis also reveals that highest proportion of male workers is registered as Other workers (81.63) followed by a very small proportion of Household industry workers (14.28). For female workers the same trend is observed also. The percentage of female workers engaged as Other workers is 69.38 followed by Household industry workers (27.27).

Different categories of workers distributed in different towns shows the highest percentage of Other workers is found in Andul (CT) (97.47) and lowest percentage in Jala Kendua (CT) (11.72). For Household industry workers highest percentage is shown in Jala Kendua (CT) (85.13) and lowest in Jallabad (CT) (1.55). In case of Agricultural labourers Jallabad (CT) registered the highest proportion (43.53) and Begari (CT) with the lowest proportion (0.13). Under the Cultivators category Khajutti (CT) (20.16 per cent) holds the top position and Raghudebbati (CT) returned the lowest position (0.09 per cent). None of the worker of Baniara (CT) reported as Cultivators.

Sex-wise analysis shows that the highest percentage of male Cultivators is reported from Khajutti (CT) with 21.19 and the lowest is found in Raghudebbati (CT) with 0.05. The highest and lowest percentage of female Cultivators is reported by Khajutti (CT) (12.41) and Gangadharpur (CT) (0.08) respectively. In case of Agricultural labourers the highest percentage of male Agricultural labourers are registered both in Shyampur (CT) and Shashati (CT) each with 38.19 and for the same highest percentage of female is found in Jallabad (CT) with 76.06 while for the same the lowest male (0.16) is registered both in Begari (CT) and Jhorhat (CT) and lowest female (0.15) is found in Natibpur (CT). The highest percentage of male Household industry workers are in Jala Kendua (CT) (83.66) and Radhapur (CT) (0.92) occupy the lowest position for the same. For female Household industry workers Jala Kendua (CT) (90.27 per cent) holds the first position and Andul (CT) (2.68 per cent) is in the lowest. In Other workers category the highest percentage of male and female is recorded in Andul (CT) with 97.72 and 96.35 respectively while for the same the lowest percentage of both male and female Other workers are found in Jala Kendua (CT) with 12.80 and 7.93 respectively.

**Brief Analysis of Inset Tables based on  
Village Directory and Town Directory Data, 2011  
(Inset Tables 36-45)**

One of the important features of Indian Census is tabulation of village wise amenities data. Such information included in this volume is basically of non-Census in nature. Nevertheless, they have great importance in getting an in-depth view of the existing infrastructural facilities and status of availability of different amenities in the villages of the district and can be used as an important input in future development planning of the district.

**Table 36 : Distribution of Villages according to Availability of different Amenities, 2011**

Sl. No.	Name of C.D. Block	Number of inhabited villages	Type of Amenity available				
			Education*	Medical <sup>^</sup>	Drinking Water	Post Office #	Telephone **
1	2	3	4	5	6	7	8
1	0245-Udaynarayanpur	75	73 (97.33)	57 (76.00)	75 (100.00)	21 (28.00)	70 (93.33)
2	0246-Amta-II	65	65 (100.00)	59 (90.77)	65 (100.00)	16 (24.62)	62 (95.38)
3	0247-Amta-I	72	67 (93.06)	59 (81.94)	68 (94.44)	19 (26.39)	67 (93.06)
4	0248-Jagatballavpur	66	66 (100.00)	53 (80.3)	66 (100.00)	8 (12.12)	63 (95.45)
5	0249-Domjur	31	31 (100.00)	20 (64.52)	28 (90.32)	6 (19.35)	30 (96.77)
6	0250-Bally Jagachha	2	2 (100.00)	2 (100.00)	2 (100.00)	2 (100.00)	2 (100.00)
7	0251-Sankrail	14	13 (92.86)	10 (71.43)	14 (100.00)	3 (21.43)	11 (78.57)
8	0252-Panchla	13	13 (100.00)	13 (100.00)	12 (92.31)	5 (38.46)	12 (92.31)
9	0253-Uluberia-II	23	23 (100.00)	23 (100.00)	23 (100.00)	6 (26.09)	23 (100.00)
10	0254-Uluberia-I	66	66 (100.00)	47 (71.21)	64 (96.97)	16 (24.24)	48 (72.73)
11	0255-Bagnan-I	40	40 (100.00)	33 (82.50)	35 (87.50)	12 (30.00)	39 (97.50)
12	0256-Bagnan-II	41	41 (100.00)	31 (75.61)	39 (95.12)	14 (34.15)	41 (100.00)
13	0257-Shyampur-I	63	60 (95.24)	52 (82.54)	63 (100.00)	16 (25.40)	60 (95.24)
14	0258-Shyampur-II	73	73 (100.00)	62 (84.93)	51 (69.86)	13 (17.81)	73 (100.00)
<b>Total :</b>		<b>644</b>	<b>633 (98.29)</b>	<b>521 (80.90)</b>	<b>605 (93.94)</b>	<b>157 (24.38)</b>	<b>601 (93.32)</b>

Sl. No.	Name of C.D. Block	Number of inhabited villages	Type of Amenity available (contd...)				
			Transport Communications <sup>\$</sup>	Banks <sup>@</sup>	Agricultural Credit Societies	Approach by Pucca Road	Power Supply
1	2	3	9	10	11	12	13
1	0245-Udaynarayanpur	75	42 (56.00)	14 (18.67)	19 (25.33)	32 (42.67)	75 (100.00)
2	0246-Amta-II	65	39 (60.00)	4 (6.15)	16 (24.62)	31 (47.69)	65 (100.00)
3	0247-Amta-I	72	36 (50.00)	4 (5.56)	12 (16.67)	27 (37.50)	72 (100.00)
4	0248-Jagatballavpur	66	36 (54.55)	8 (12.12)	10 (15.15)	30 (45.45)	66 (100.00)
5	0249-Domjur	31	10 (32.26)	2 (6.45)	1 (3.23)	21 (67.74)	31 (100.00)
6	0250-Bally Jagachha	2	2 (100.00)	0 (0.00)	0 (0.00)	2 (100.00)	2 (100.00)
7	0251-Sankrail	14	5 (35.71)	1 (7.14)	1 (7.14)	4 (28.57)	14 (100.00)
8	0252-Panchla	13	6 (46.15)	2 (15.38)	1 (7.69)	6 (46.15)	13 (100.00)
9	0253-Uluberia-II	23	11 (47.83)	3 (13.04)	6 (26.09)	21 (91.30)	23 (100.00)
10	0254-Uluberia-I	66	23 (34.85)	6 (9.09)	0 (0.00)	19 (28.79)	66 (100.00)
11	0255-Bagnan-I	40	20 (50.00)	6 (15.00)	5 (12.50)	20 (50.00)	40 (100.00)
12	0256-Bagnan-II	41	15 (36.59)	7 (17.07)	4 (9.76)	18 (43.90)	41 (100.00)
13	0257-Shyampur-I	63	35 (55.56)	6 (9.52)	11 (17.46)	25 (39.68)	63 (100.00)
14	0258-Shyampur-II	73	29 (39.73)	11 (15.07)	7 (9.59)	61 (83.56)	73 (100.00)
<b>Total :</b>		<b>644</b>	<b>309 (47.98)</b>	<b>74 (11.49)</b>	<b>93 (14.44)</b>	<b>317 (49.22)</b>	<b>644 (100.00)</b>

**Note :**

- \* Education includes all education facilities.
- <sup>^</sup> Medical includes all medical facilities.
- # Post office includes post office, telegraph office and Post and telegraph office.
- <sup>\$</sup> Transport communication includes bus service, rail facility and navigable waterways.
- <sup>@</sup> Bank includes Commercial Bank and Co-operative Bank.
- \*\* Telephone includes Telephone, PCO and Mobile.

Table 36 shows C.D. Block wise availability of facilities like education, medical, drinking water, post office, telephone, transport communications, banks, agricultural credit societies, approach by pucca road and power supply in the villages. The facility for education 98.29 per cent, for medical 80.90 per cent, for drinking water 93.94 per cent, for post office 24.38 per cent, for telephone 93.32 per cent, for transport communication 47.98 per cent, for bank 11.49 per cent, for agricultural credit societies 14.44 per cent, approach by pucca road 49.22 per cent and for power supply cent per cent are available in the inhabited villages of Haora district.

It is observed from the Table that education facility is available in cent per cent villages of all the C.D. Blocks of the district except Udaynarayanpur C.D. Block, Amta-I C.D. Block, Sankrail C.D. Block and Shyampur-I C.D. Block and the least available C.D. Block is Sankrail (92.86 per cent villages); medical facility is served to cent per cent villages of Bally Jagachha C.D. Block, Panchla C.D. Block and Uluberia-II C.D. Block and least served at Domjur C.D. Block (64.52 per cent); drinking water facility is cent per cent reachable in the villages of Udaynarayanpur C.D. Block, Amta-II C.D. Block, Jagatballavpur C.D. Block, Bally Jagachha C.D. Block, Sankrail C.D. Block, Uluberia-II C.D. Block and Shyampur-I C.D. Block, and in rest of the C.D. Blocks this facility is reachable almost cent per cent; post office facility ranging from 12.12 per cent (Jagatballavpur C.D. Block) to cent per cent (Bally Jagachha C.D. Block) showing a wide disparity. In case of telephone facility, 72.73 per cent of villages of Uluberia-I C.D. Block recorded the least availability and cent percent villages of Bally Jagachha C.D. Block, Uluberia-II C.D. Block, Bagnan-II C.D. Block and Shyampur-II C.D. Block recorded the highest availability; transport communications network is spread over cent per cent villages of Bally Jagachha C.D. Block compared to the least percentage (32.26 per cent) in Domjur C.D. Block. People availing banking facility is most in Udaynarayanpur C.D. Block (18.67 per cent of villages), whereas the least served C.D. Block having banking facility is Amta-I (5.56 per cent of villages). It is observed that none of the village of Bally Jagachha C.D. Block availed banking facility. In case of agricultural credit societies it is found that none of the village of Bally Jagachha C.D. Block and Uluberia-I C.D. Block availed this facility, for rest of the C.D. Blocks this facility is ranging from only 3.23 per cent of villages of Domjur C.D. Block to 26.09 per cent of villages of Uluberia-II C.D. Block showing the minimum availability in overall district as recorded. The proportion of villages connected by pucca road is highest in Bally Jagachha C.D. Block by cent per cent and the same is lowest in Sankrail C.D. Block by 28.57 per cent and in case of power supply facility, it is available in cent per cent to the villages of all the C.D. Blocks.

Table 37 : Number and Percentage of Rural population served by Different Amenities, 2011

Sl. No.	Name of C.D. Block	Total population of inhabited villages	Type of amenity available				
			Education*	Medical^	Drinking water	Post office #	Telephone **
1	2	3	4	5	6	7	8
1	0245-Udaynarayanpur	190186	189106 (99.43)	164192 (86.33)	190186 (100.00)	65655 (34.52)	180131 (94.71)
2	0246-Amta - II	192298	192298 (100.00)	179667 (93.43)	192298 (100.00)	65277 (33.95)	181987 (94.64)
3	0247-Amta - I	161193	159538 (98.97)	142135 (88.18)	154385 (95.78)	56663 (35.15)	151995 (94.29)
4	0248-Jagatballavpur	186698	186698 (100.00)	163003 (87.31)	186698 (100.00)	36869 (19.75)	181839 (97.40)
5	0249-Domjur	74510	74510 (100.00)	56271 (75.52)	65880 (88.42)	27090 (36.36)	72391 (97.16)
6	0250-Bally Jagachha	9300	9300 (100.00)	9300 (100.00)	9300 (100.00)	9300 (100.00)	9300 (100.00)
7	0251-Sankrail	35195	33810 (96.06)	27516 (78.18)	35195 (100.00)	4653 (13.22)	27892 (79.25)
8	0252-Panchla	43087	43087 (100.00)	43087 (100.00)	40020 (92.88)	18397 (42.70)	40932 (95.00)
9	0253-Uluberia - II	80793	80793 (100.00)	80793 (100.00)	80793 (100.00)	29055 (35.96)	80793 (100.00)
10	0254-Uluberia - I	184781	184781 (100.00)	145578 (78.78)	173973 (94.15)	60883 (32.95)	141245 (76.44)
11	0255-Bagnan - I	140116	140116 (100.00)	125379 (89.48)	125278 (89.41)	62067 (44.30)	136763 (97.61)
12	0256-Bagnan - II	119033	119033 (100.00)	100809 (84.69)	114804 (96.45)	60309 (50.67)	119033 (100.00)
13	0257-Shyampur - I	183220	181816 (99.23)	157832 (86.14)	183220 (100.00)	68369 (37.32)	170967 (93.31)
14	0258-Shyampur - II	175475	175475 (100.00)	152367 (86.83)	118824 (67.72)	55972 (31.90)	175475 (100.00)
<b>Total :</b>		<b>1775885</b>	<b>1770361 (99.69)</b>	<b>1547929 (87.16)</b>	<b>1670854 (94.09)</b>	<b>620559 (34.94)</b>	<b>1670743 (94.08)</b>

Sl. No.	Name of C.D. Block	Total population of inhabited villages	Type of amenity available (contd...)				
			Transport communications \$	Banks@	Agricultural credit societies	Approach by pucca road	Power supply
1	2	3	9	10	11	12	13
1	0245-Udaynarayanpur	190186	113890 (59.88)	55791 (29.33)	70387 (37.01)	95934 (50.44)	190186 (100.00)
2	0246-Amta - II	192298	110677 (57.55)	13932 (7.25)	61313 (31.88)	114133 (59.35)	192298 (100.00)
3	0247-Amta - I	161193	94231 (58.46)	12550 (7.79)	35538 (22.05)	69529 (43.13)	161193 (100.00)
4	0248-Jagatballavpur	186698	119109 (63.80)	24122 (12.92)	46775 (25.05)	100700 (53.94)	186698 (100.00)
5	0249-Domjur	74510	24877 (33.39)	7318 (9.82)	394 (0.53)	56331 (75.60)	74510 (100.00)
6	0250-Bally Jagachha	9300	9300 (100.00)	0 (0.00)	0 (0.00)	9300 (100.00)	9300 (100.00)
7	0251-Sankrail	35195	11345 (32.23)	779 (2.21)	3087 (8.77)	10543 (29.96)	35195 (100.00)
8	0252-Panchla	43087	24642 (57.19)	12149 (28.20)	3261 (7.57)	26879 (62.38)	43087 (100.00)
9	0253-Uluberia - II	80793	42627 (52.76)	16271 (20.14)	29747 (36.82)	70720 (87.53)	80793 (100.00)
10	0254-Uluberia - I	184781	72199 (39.07)	28247 (15.29)	0 (0.00)	58421 (31.62)	184781 (100.00)
11	0255-Bagnan - I	140116	79344 (56.63)	32254 (23.02)	23888 (17.05)	78687 (56.16)	140116 (100.00)
12	0256-Bagnan - II	119033	46323 (38.92)	20662 (17.36)	9683 (8.13)	67067 (56.34)	119033 (100.00)
13	0257-Shyampur - I	183220	112147 (61.21)	25199 (13.75)	43126 (23.54)	70518 (38.49)	183220 (100.00)
14	0258-Shyampur - II	175475	87655 (49.95)	35041 (19.97)	23655 (13.48)	155775 (88.77)	175475 (100.00)
<b>Total :</b>		<b>1775885</b>	<b>948366 (53.40)</b>	<b>284315 (16.01)</b>	<b>350854 (19.76)</b>	<b>984537 (55.44)</b>	<b>1775885 (100.00)</b>

Note :

- \* Education includes all education facilities.
- ^ Medical includes all medical facilities.
- # Post office includes post office, telegraph office and Post and telegraph office.
- \$ Transport communication includes bus service, rail facility and navigable waterways.
- @ Bank includes Commercial Bank and Co-operative Bank.
- \*\* Telephone includes Telephone, PCO and Mobile.

Table 37 shows C.D. Block wise availability of education, medical, drinking water, post office, telephone, transport communications, banks, agricultural credit societies, approach by pucca road, power supply facilities among the rural population. The facility for education is availed by 99.69 per cent population, for medical it is served to 87.16 per cent of population, drinking water is available for 94.09 per cent, post office to 34.94 per cent, telephone facility is availed by 94.08 per cent, transport communication to 53.04 per cent, banking to 16.01 per cent, agricultural credit societies is availed by 19.76 per cent, approaches by pucca road to 55.44 per cent and for power supply it is served to cent per cent rural population of Haora district.

C.D. Block wise data shows that education facility ranging from cent per cent (Amta-II C.D. Block, Jagatballavpur C.D. Block, Domjur C.D. Block, Bally Jagachha C.D. Block, Panchla C.D. Block, Uluberia-II C.D. Block, Uluberia-I C.D. Block, Bagnan-I C.D. Block, Bagnan-II C.D. Block and Shyampur-II C.D. Block) to 96.06 per cent (Sankrail C.D. Block); medical facility ranging from 75.52 per cent (Domjur C.D. Block) to cent per cent (Bally Jagachha C.D. Block, Panchla C.D. Block and Uluberia-II C.D. Block,) showing a wide disparity. Drinking water facility ranging from 67.72 per cent (Shyampur-II C.D. Block) to cent per cent (Udaynarayanpur C.D. Block, Amta-II C.D. Block, Jagatballavpur C.D. Block, Bally Jagachha C.D. Block, Sankrail C.D. Block, Uluberia-II C.D. Block and Shyampur-I C.D. Block); post office facility ranging from 13.22 per cent (Sankrail C.D. Block) to cent per cent (Bally Jagachha C.D. Block) also shows a wide disparity. Telephone facility in Sankrail C.D. Block and Uluberia-I C.D. Block is 79.25 per cent and 76.44 per cent respectively; for rest of the C.D. Blocks it ranges from 93.31 per cent (Shyampur-I C.D. Block) to cent per cent (Bally Jagachha C.D. Block, Uluberia-II C.D. Block Bagnan-II C.D. Block and Shyampur-II C.D. Block). Transport communication facility ranging from 32.23 per cent (Sankrail C.D. Block) to cent per cent (Bally Jagachha C.D. Block), bank facility ranging from 2.21 per cent (Sankrail C.D. Block) to 29.33 per cent (Udaynarayanpur C.D. Block); for agricultural credit society it is seen that none of the villages of Bally Jagachha C.D. Block and Uluberia-I C.D. Block avail this facility, for rest of the C.D. Blocks it ranges from 7.57 per cent (Panchla C.D. Block) to 37.01 per cent (Udaynarayanpur C.D. Block) which also shows wide disparity; in case of approach by



pucca road facility, the minimum range 29.96 per cent is found in Sankrail C.D. Block and the maximum range cent per cent is found in Bally Jagachha C.D. Block. In case of power supply facility, it is best available in the district showing the cent per cent in all the C.D. Blocks.

**Table 38 : Distribution of Villages not having certain Amenities, arranged by Distance Ranges from the Places where these are Available, 2011**

Village not having the amenity of	Distance range of place from the villages where the amenity is available			Total (Col. 2-4)
	Less than 5 kilometres	5-10 kilometres	10+ kilometres	
1	2	3	4	5
1. Education :				
(a) Primary School	12	0	0	12
(b) Middle School	349	25	7	381
(c) Degree College	277	251	109	637
2. Medical :				
(a) Hospital	274	190	172	636
(b) PHC	300	212	81	593
3. Post Office :	406	63	18	487
4. Telephone	35	6	2	43
5. Bus Service	308	123	1	432
6. Bank :				
(a) Commercial Bank	351	209	37	597
(b) Co-operative Bank	284	249	77	610
7. Agricultural Credit Societies	0	42	509	551

Degree College includes Art, Engineering and Medicine  
Hospital includes Allopathic & Alternative Medicine  
Post Office includes post office, telegraph office and post & telegraph office  
Telephone includes Telephone, PCO and mobiles  
Bus includes private and public

Table 38 depicts the distribution of villages of non-availability of amenities and showing the distance range from the nearest place where the respective amenities are available. It is observed that 12 villages in the district have no primary school. These 12 villages have this facility within 5 kilometres. In case of middle school facility, there are 381 villages which does not have middle school, out of which the majority (349 villages) have this facility within 5 kilometres and out of 637 villages not having degree college, only 277 villages can avail this facility within 5 kilometres distance. In case of non-availability of hospital facility, there are 636 villages in the district, out of which 274 villages can avail this facility within 5 kilometres, 190 villages have to go 5-10 kilometres and 172 have to go beyond 10 kilometres to avail this facility. Out of 593 villages which have no primary health centre facility itself, 300 villages have to travel upto 5 kilometres to avail this facility as reported, for 212 villages for availing this facility they have to go 5-10 kilometres and for rest 81 villages, they have to move beyond 10 kilometres. There are 487 villages which have no post office facility itself; out of which, majority of villages (406) can avail this facility within 5 kilometres. In case of telephone facility, out of 43 villages where no telephone facility is available, can avail this facility within 5 kilometres by the inhabitants of 35 villages. Out of total villages of Haora district there are 432 villages where no bus service is available. It is also been observed from the above Table that majority of the villages (308) can avail bus service within 5 kilometres from their respective villages. So far as the availability of commercial banking service is concerned, 597 villages do not have the same and more than half of these villages (351) can avail this facility within 5 kilometres, followed by 209 villages within a distance of 5-10 kilometres. In case of co-operative banking service the scenario is more or less same. In 610 villages of the district there is no cooperative banking service and out of these 284 villages have to move within 5 kilometres for this facility followed by 249 villages which have to go beyond 10 kilometres. For agricultural credit societies, 551 villages have such facility beyond the reach of 5 kilometres. Out of which the majority (509) villages can avail this facility beyond 10 kilometres.

**Table 39 : Distribution of Villages according to the Distance from the Nearest Statutory Town and Availability of Different Amenities, 2011**

Distance Range from the nearest Statutory Town (In Kilometres)	Number/ Percentage	Number of Inhabited Villages in each range	Type of amenity available								
			Education*	Medical <sup>^</sup>	Post Office #	Telephone **	Transport Communications \$	Banks @	Agricultural Credit Societies	Approach by Pucca Road	
1	2	3	4	5	6	7	8	9	10	11	
Less than 5	Number	19	19	16	6	19	9	4	1	5	
	Percentage		100.00	84.21	31.58	100.00	47.37	21.05	5.26	26.32	
5 – 15	Number	268	263	213	70	244	114	29	28	146	
	Percentage		98.13	79.48	26.12	91.04	42.54	10.82	10.45	54.48	
16 – 50	Number	346	342	284	79	329	182	38	62	160	
	Percentage		98.84	82.08	22.83	95.09	52.60	10.98	17.92	46.24	
51+	Number	4	4	3	1	3	2	2	2	4	
	Percentage		100.00	75.00	25.00	75.00	50.00	50.00	50.00	100.00	
Unspecified	Number	7	5	5	1	6	2	1	0	2	
	Percentage		71.43	71.43	14.29	85.71	28.57	14.29	0.00	28.57	
<b>Total :</b>	<b>Number</b>	<b>644</b>	<b>633</b>	<b>521</b>	<b>157</b>	<b>601</b>	<b>309</b>	<b>74</b>	<b>93</b>	<b>317</b>	
	<b>Percentage</b>		<b>98.29</b>	<b>80.90</b>	<b>24.38</b>	<b>93.32</b>	<b>47.98</b>	<b>11.49</b>	<b>14.44</b>	<b>49.22</b>	

Note :

\* Education includes all education facilities.

<sup>^</sup> Medical includes all medical facilities.

# Post office includes post office, telegraph office and Post and telegraph office.

\$ Transport communication includes bus service, railway facility and navigable waterways.

@ Bank includes Commercial Bank and Co-operative Bank.

\*\* Telephone includes Telephone, PCO and Mobile.

The above Table analyses the distribution of villages according to the distance from their nearest Statutory Towns and availability of eight different amenities i.e. education, medical, post office, telephone, transport communications, banks, agricultural credit societies and approach by pucca road. The Table shows that out of 644 inhabited villages, 633 villages having education facility (98.29 per cent); 521 villages can avail the medical facility (80.90 per cent); 157 villages (24.38 per cent) have post office facility. Telephone facility is highly available in 601 villages (93.32 per cent); transport communications facility is reachable to 309 villages (47.98 per cent). In case of banks, agricultural credit societies and approach by pucca road, these amenities are available 11.49 per cent, 14.44 per cent and 49.22 per cent respectively to the villages of Haora district. It is observed from the Table that except agricultural credit societies and approach by pucca road, the percentage of availability of all other facility has followed a decreasing trend as the distance range from the nearest Statutory Towns has increases from less than 5 to 5-15.

**Table 40 : Distribution of Villages according to Population Range and Amenities Available, 2011**

Population range	Number/ Percentage	Number of inhabited villages in each range	Type of amenity available									
			Education*	Medical <sup>^</sup>	Drinking water	Post office #	Telephone **	Transport communications \$	Banks @	Agricultural Credit Societies	Approach by pucca road	Power supply
1	2	3	4	5	6	7	8	9	10	11	12	13
1-499	Number	21	15	15	20	3	20	9	0	3	5	21
	Percentage		71.43	71.43	95.24	14.29	95.24	42.86	0.00	14.29	23.81	100.00
500-999	Number	54	50	36	45	5	52	21	4	3	22	54
	Percentage		92.59	66.67	83.33	9.26	96.30	38.89	7.41	5.56	40.74	100.00
1000 - 1999	Number	183	182	128	174	20	167	73	14	15	72	183
	Percentage		99.45	69.95	95.08	10.93	91.26	39.89	7.65	8.20	39.34	100.00
2000 - 4999	Number	322	322	281	308	87	302	166	38	51	176	322
	Percentage		100.00	87.27	95.65	27.02	93.79	51.55	11.80	15.84	54.66	100.00
5000 - 9999	Number	62	62	59	56	40	58	38	17	20	41	62
	Percentage		100.00	95.16	90.32	64.52	93.55	61.29	27.42	32.26	66.13	100.00
10000 +	Number	2	2	2	2	2	2	2	1	1	1	2
	Percentage		100.00	100.00	100.00	100.00	100.00	100.00	50.00	50.00	50.00	100.00
<b>District Total :</b>	<b>Number</b>	<b>644</b>	<b>633</b>	<b>521</b>	<b>605</b>	<b>157</b>	<b>601</b>	<b>309</b>	<b>74</b>	<b>93</b>	<b>317</b>	<b>644</b>
	<b>Percentage</b>		<b>98.29</b>	<b>80.90</b>	<b>93.94</b>	<b>24.38</b>	<b>93.32</b>	<b>47.98</b>	<b>11.49</b>	<b>14.44</b>	<b>49.22</b>	<b>100.00</b>

Note :

- \* Education includes all education facilities.
- ^ Medical includes all medical facilities.
- # Post office includes post office, telegraph office and Post and telegraph office.
- \$ Transport communication includes bus service, railway facility and navigable waterways.
- @ Bank includes Commercial Bank and Co-operative Bank.
- \*\* Telephone includes Telephone, PCO and Mobile.

This Table analyses the distribution of villages according to population range and availability of ten different amenities i.e. education, medical, drinking water, post office, telephone, transport communications, banks, agricultural credit societies, approach by pucca road and power supply to different population size classes of villages. This Table also shows that the proportion of villages having these amenities increases proportionately as the population size increase from 500-999 to 10000+ except in four cases. The facility of drinking water has declined from the population range 2000-4999 to the population range 5000-9999, for telephone facility it declined from 500-999 to 1000-1999 and again from 2000-4999 to 5000-9999 and for approach by pucca road it has declined from the population range 500-999 to 1000-1999. All villages having population 10,000+ have education, medical, drinking water, post office, telephone, transport communications and power supply facilities.

Table 41 : Distribution of Villages according to Land Use, 2011

Sl. No.	Name of C.D. Block	Number of inhabited villages	Total area (in Hectares)	Percentage of cultivable area to total area	Percentage of irrigated area to total cultivable area
1	2	3	4	5	6
1	0245-Udaynarayanpur	75	10961.05	73.74	56.65
2	0246-Amta - II	65	12545.78	67.20	69.83
3	0247-Amta - I	72	10052.18	62.36	15.47
4	0248-Jagatballavpur	66	10293.22	72.41	99.88
5	0249-Domjur	31	4267.99	40.11	75.12
6	0250-Bally Jagachha	2	323.71	26.73	59.82
7	0251-Sankrail	14	1666.51	61.86	23.63
8	0252-Panchla	13	1753.43	74.69	16.87
9	0253-Uluberia - II	23	3849.24	75.65	86.20
10	0254-Uluberia - I	66	8699.26	67.02	72.48
11	0255-Bagnan - I	40	5395.27	81.94	84.49
12	0256-Bagnan - II	41	5646.95	75.65	42.14
13	0257-Shyampur - I	63	10515.65	79.51	88.10
14	0258-Shyampur - II	73	9233.47	77.23	37.32
<b>Total :</b>		<b>644</b>	<b>95203.71</b>	<b>70.69</b>	<b>63.86</b>

Note : Cultivable area = irrigated area + un-irrigated area

The above Table shows that there are 644 inhabited villages spread over 14 C.D. Blocks with a total area of 95,203.71 hectares. In Haora district a vast majority of the land area is available for cultivation and which constitutes 70.69 per cent of the total land of the district. Irrigation is considered as an important factor for cultivation. As per the above Table, 63.86 per cent of the cultivable land is under irrigation. The highest percentage of cultivable area (81.94 per cent) is in Bagnan-I C.D. Block, followed by Shyampur-I C.D. Block with 79.51 per cent. Bally Jagachha C.D. Block is reported the lowest percentage of cultivable area (26.73 per cent) to its total area. The proportion of cultivable area in the remaining C.D. Blocks is more or less equal. It is also observed from the Table that irrigated area to the total cultivable land is highest in Jagatballavpur C.D. Block with 99.88 per cent, followed by Shyampur-I C.D. Block and Uluberia-II C.D. Block where the proportion of irrigated area is 88.10 per cent and 86.20 per cent respectively. The lowest proportion of cultivable land under irrigation is recorded as 15.47 per cent in Amta-I C.D. Block. Again it is observed from the Table that 50 per cent of C.D. Blocks recorded less proportion of irrigated area than the district average which stands at 63.86 per cent.

Table 42 : Schools/Colleges per 10,000 population in Towns, 2011

Sl. No.	Name of the Town	Type of educational institution (Approx. numbers)				
		Primary	Middle	Secondary/ Matriculation	Senior Secondary	College*
1	2	3	4	5	6	7
1	332617-Ghoraberia (CT)	7	2	2	2	0
2	332618-Paschim Gazipur (CT)	7	2	2	0	0
3	332619-Pashchim Khalna (CT)	5	3	3	0	0
4	332693-Kanpur (CT)	5	0	2	0	2
5	332694-Basantapur (CT)	3	2	2	1	0
6	332695-Deora (CT)	4	1	0	0	0
7	332696-Amta (CT)	4	2	2	1	1
8	332697-Chandrapur (CT)	2	2	0	0	0
9	332698-Bhandar Gachha (CT)	5	2	2	0	0
10	332699-Udang (CT)	7	3	3	3	0
11	332767-Jagatballavpur (CT)	6	3	1	1	1
12	332768-Kamalapur (CT)	3	3	0	0	0
13	332769-Bankul (CT)	1	0	0	0	0
14	332770-Mansinhapur (CT)	3	0	0	0	0
15	332771-Bargachhia (CT)	4	4	4	4	0
16	332772-Dakshin Santoshpur (CT)	2	1	0	0	0
17	332773-Patihali (CT)	6	1	1	0	0
18	332774-Anantabati (CT)	5	1	1	1	0
19	332775-Chong Ghurali (CT)	4	0	0	0	0
20	332776-Ekabbarpur (CT)	2	2	2	2	0
21	332809-Uttar Jharpardaha (CT)	7	2	2	0	0
22	332810-Dafarpur (CT)	13	2	2	2	0
23	332811-Baluhati (CT)	14	5	5	2	0
24	332812-Domjur (CT)	7	1	1	1	0
25	332813-Dakshin Jharpardaha (CT)	4	1	1	1	0
26	332814-Rudrapur (CT)	7	0	1	1	0
27	332815-Khantora (CT)	6	2	2	2	0
28	332816-Bhandardaha (CT)	5	0	0	0	0
29	332817-Makardaha (CT)	7	2	2	2	0
30	332818-Kantlia (CT)	3	0	0	0	0
31	332819-Tentulkuli (CT)	3	1	1	1	0
32	332820-Salap (CT)	3	1	1	0	0
33	332821-Bankra (CT)	1	0	0	0	0
34	332822-Nibra (CT)	3	0	0	0	0
35	332823-Ankurhati (CT)	4	1	1	1	0
36	332824-Bipra Noapara (CT)	3	0	0	0	0
37	332825-Begari (CT)	7	4	4	4	0
38	332826-Kesabpur (CT)	7	1	1	0	0
39	332827-Oadipur (CT)	6	0	2	0	0
40	332828-Natipur (CT)	3	0	0	0	0
41	332829-Kalara (CT)	7	2	1	1	0
42	332830-Baniara (CT)	4	0	0	0	0
43	332831-Mahiari (CT)	6	2	2	2	0
44	332834-Jagadishpur (CT)	7	0	1	1	0
45	332835-Jaypur Bil (CT)	5	0	1	0	0
46	332836-Bally (CT)	5	0	0	1	0
47	332837-Chakapara (CT)	4	0	1	0	0
48	332838-Chamrail (CT)	8	0	1	1	0
49	332839-Eksara (CT)	1	1	0	0	0
50	332840-Khalia (CT)	2	2	0	0	0
51	332855-Dhulagari (CT)	4	0	0	0	0
52	332856-Mirjapur (CT)	2	0	0	0	0
53	332857-Argari (CT)	7	0	1	0	0
54	332858-Andul (CT)	2	0	2	2	0
55	332859-Dhailya (CT)	4	0	0	0	0
56	332860-Kamranga (CT)	2	0	0	0	0
57	332861-Jhorhat (CT)	4	1	2	1	0
58	332862-Masila (CT)	2	0	0	0	0
59	332863-Kendua (CT)	3	0	2	2	0
60	332864-Nabghara (CT)	7	0	0	0	0
61	332865-Ramchandrapur (CT)	4	0	1	1	0
62	332866-Hatgachha (CT)	2	0	0	0	0
63	332867-Panchpara (CT)	5	0	0	1	0
64	332868-Podara (CT)	2	0	0	0	0
65	332869-Banupur (CT)	5	1	1	0	0
66	332870-Sankrail (CT)	3	0	1	1	0
67	332871-Sankrailjala (CT)	5	0	0	0	0

68	332872-Osmanpur (CT)	4	2	0	0	0
69	332873-Manikpur (CT)	3	1	1	0	0
70	332874-Sarenga (CT)	4	0	0	0	0
71	332875-Ula (CT)	4	0	0	0	0
72	332876-Nalpur (CT)	4	0	0	0	0
73	332877-Raghudebbati (CT)	4	0	0	1	0
74	332892-Kuldanga (CT)	6	1	1	1	0
75	332893-Gondalpara (CT)	9	2	2	0	0
76	332894-Khasjalalsi (CT)	6	0	0	0	0
77	332895-Deulpur (CT)	6	0	1	1	0
78	332896-Kusadanga (CT)	2	0	2	0	0
79	332897-Gangadharpur (CT)	5	3	3	3	1
80	332898-Jujarsaha (CT)	5	2	1	0	0
81	332899-Shuvararah (CT)	3	0	1	1	0
82	332900-Mallik Bagan (CT)	3	1	0	0	0
83	332901-Jaynagar (CT)	6	1	1	1	0
84	332902-Jala Kendua (CT)	5	0	0	0	0
85	332903-Beldubi (CT)	5	1	1	0	0
86	332904-Paniara (CT)	4	0	1	0	0
87	332905-Bikihakola (CT)	3	0	1	1	0
88	332906-Gabberia (CT)	5	0	0	2	0
89	332907-Dhunki (CT)	4	0	0	0	0
90	332908-Ban Harishpur (CT)	4	1	0	1	0
91	332909-Paschim Panchla (CT)	3	1	0	0	0
92	332910-Panchla (CT)	2	0	0	0	0
93	332911-Sahapur (CT)	3	0	0	0	0
94	332935-Baniban Jagadishpur (CT)	1	0	0	0	0
95	332936-Kantaberia (CT)	4	1	1	0	0
96	332937-Tehatta (CT)	5	1	1	1	0
97	332938-Basudebpur (CT)	6	1	1	1	0
98	332939-Raghudebpur (CT)	13	3	3	3	0
99	332940-Santoshpur (CT)	4	1	1	1	0
100	332941-Ghosal Chak (CT)	4	0	0	0	0
101	332942-Balarampota (CT)	5	0	0	0	0
102	332943-Khalisani (CT)	4	1	1	0	0
103	332944-Brindabanpur (CT)	6	0	1	1	0
104	332945-Uttar Pirpur (CT)	0	2	2	0	0
105	332946-Baniban (CT)	9	0	0	0	0
106	332947-Mahishrekha (CT)	10	0	0	0	0
107	333014-Chandipur (CT)	3	2	0	0	0
108	333015-Kajjuri (CT)	3	0	2	2	0
109	333016-Alipukur (CT)	7	0	0	0	0
110	333017-Dhulasimla (CT)	5	0	0	0	0
111	333018-Hirapur (CT)	20	0	4	1	0
112	333060-Deulgram (CT)	2	0	0	0	0
113	333061-Karia (CT)	4	2	0	0	0
114	333062-Paschim Bainan (CT)	3	0	1	1	0
115	333063-Kalyanpur (CT)	6	1	1	0	0
116	333064-Khajutti (CT)	3	1	1	1	0
117	333065-Bangalpur (CT)	7	1	1	1	0
118	333066-Chandrapur (CT)	6	0	0	0	0
119	333067-Khadinan (CT)	8	0	0	0	0
120	333068-Bagnan (CT)	6	3	3	3	0
121	333069-Khalor (CT)	6	0	1	1	0
122	333112-Naupala (CT)	5	1	1	0	0
123	333113-Barunda (CT)	5	0	1	1	0
124	333114-Kulitapara (CT)	7	0	0	0	0
125	333115-Kanaipur (CT)	8	0	0	0	0
126	333116-Batul (CT)	4	2	2	2	0
127	333117-Mugkalyan (CT)	6	0	4	0	0
128	333118-Halyan (CT)	6	2	2	0	0
129	333182-Shyampur (CT)	5	1	1	1	0
130	333183-Dinga Khola (CT)	4	2	2	2	0
131	333184-Radhapur (CT)	6	0	4	2	0
132	333185-Jallabad (CT)	7	0	0	0	0
133	333259-Naul (CT)	7	0	0	0	0
134	333260-Shashati (CT)	7	0	1	1	0
135	333261-Dihimandalghat (CT)	5	3	1	0	0
136	801739-Bally (M)	2	0	0	0	0
137	801740-Haora (M Corp.)	3	2	1	1	0
138	801741-Uluberia (M + OG)	5	1	1	1	0
<b>District : Haora (341)</b>		<b>4</b>	<b>1</b>	<b>1</b>	<b>1</b>	<b>0</b>

Note : \* College includes Arts/ Science/ Commerce College (Degree Level and above)

Table 42 presents the total number of educational institutions in the category of Primary, Middle, Secondary, Senior Secondary Schools and Colleges available for every 10,000 population in the urban areas of Haora district. The number of educational institutions in each town given in the Table is estimated per 10,000 population in each Census Town, Municipality. The number of Primary Schools available per 10,000 population in the urban areas of the district is shown as 4 while Middle Schools, Secondary/matriculation Schools and Senior Secondary Schools available per 10,000 population in the urban areas of the district is shown as 1 each; the ratio of Colleges available per 10,000 population is zero (0). Among the Census Towns, Hirapur (CT) with a ratio of 20 is having the highest number of Primary Schools per 10,000 population, followed by Baluhati (CT) with a ratio of 14. Among the Statutory Towns, Uluberia (M+OG) is having 5 Primary Schools followed by Haora Municipal Corporation with 3 for every 10,000 population. In the category of Middle Schools, the highest ratio for the urban areas is reported as 5 in Baluhati (CT). The highest ratio of the number of Secondary/Matriculation Schools for every 10,000 population has been reported in Baluhati (CT) with 5. The highest ratio of the number of Colleges available per 10,000 population in the urban areas of the district has been reported as 2 from Kanpur (CT).

Table 43 : Number of Beds in Medical Institutions in Towns, 2011

Sl. No.	Name of the Town	Number of beds in medical institutions per 10,000 population (Approx. numbers)
1	2	3
1	332617-Ghoraberia (CT)	0
2	332618-Paschim Gazipur (CT)	0
3	332619-Pashchim Khalna (CT)	0
4	332693-Kanpur (CT)	0
5	332694-Basantapur (CT)	0
6	332695-Deora (CT)	0
7	332696-Amta (CT)	0
8	332697-Chandrapur (CT)	0
9	332698-Bhandar Gachha (CT)	0
10	332699-Udang (CT)	4
11	332767-Jagatballavpur (CT)	0
12	332768-Kamalapur (CT)	0
13	332769-Bankul (CT)	0
14	332770-Mansinhapur (CT)	0
15	332771-Bargachhia (CT)	0
16	332772-Dakshin Santoshpur (CT)	0
17	332773-Patihai (CT)	0
18	332774-Anantabati (CT)	0
19	332775-Chong Ghurali (CT)	0
20	332776-Ekabbarpur (CT)	0
21	332809-Uttar Jhapardaha (CT)	0
22	332810-Dafarpur (CT)	0
23	332811-Baluhati (CT)	0
24	332812-Domjur (CT)	0
25	332813-Dakshin Jhapardaha (CT)	0
26	332814-Rudrapur (CT)	0
27	332815-Khantora (CT)	0
28	332816-Bhandardaha (CT)	0
29	332817-Makardaha (CT)	0
30	332818-Kantlia (CT)	0
31	332819-Tentulkuli (CT)	0
32	332820-Salap (CT)	11
33	332821-Bankra (CT)	0
34	332822-Nibra (CT)	0
35	332823-Ankurhati (CT)	0
36	332824-Bipra Noapara (CT)	0
37	332825-Begari (CT)	0
38	332826-Kesabpur (CT)	0
39	332827-Oadipur (CT)	0
40	332828-Natibpur (CT)	14
41	332829-Kalara (CT)	0
42	332830-Baniara (CT)	37
43	332831-Mahiari (CT)	0
44	332834-Jagadishpur (CT)	0
45	332835-Jaypur Bil (CT)	0

46	332836-Bally (CT)	0
47	332837-Chakapara (CT)	0
48	332838-Chamrail (CT)	0
49	332839-Eksara (CT)	0
50	332840-Khalia (CT)	0
51	332855-Dhulagari (CT)	5
52	332856-Mirjapur (CT)	0
53	332857-Argari (CT)	0
54	332858-Andul (CT)	8
55	332859-Dhulya (CT)	0
56	332860-Kamranga (CT)	0
57	332861-Jhorhat (CT)	0
58	332862-Masila (CT)	3
59	332863-Kendua (CT)	47
60	332864-Nabghara (CT)	0
61	332865-Ramchandrapur (CT)	0
62	332866-Hatgachha (CT)	0
63	332867-Panchpara (CT)	0
64	332868-Podara (CT)	2
65	332869-Banupur (CT)	34
66	332870-Sankrail (CT)	0
67	332871-Sankrailjala (CT)	0
68	332872-Osmanpur (CT)	0
69	332873-Manikpur (CT)	0
70	332874-Sarenga (CT)	0
71	332875-Ula (CT)	0
72	332876-Nalpur (CT)	0
73	332877-Raghudebbati (CT)	0
74	332892-Kuldanga (CT)	0
75	332893-Gondalpara (CT)	0
76	332894-Khasjalalsi (CT)	4
77	332895-Deulpur (CT)	1
78	332896-Kusadanga (CT)	0
79	332897-Gangadharpur (CT)	0
80	332898-Jujarsaha (CT)	0
81	332899-Shuvararah (CT)	0
82	332900-Mallik Bagan (CT)	0
83	332901-Jaynagar (CT)	0
84	332902-Jala Kendua (CT)	0
85	332903-Beldubi (CT)	0
86	332904-Paniara (CT)	26
87	332905-Bikihakola (CT)	0
88	332906-Gabberia (CT)	0
89	332907-Dhunki (CT)	0
90	332908-Ban Harishpur (CT)	1
91	332909-Paschim Panchla (CT)	0
92	332910-Panchla (CT)	0
93	332911-Sahapur (CT)	0
94	332935-Baniban Jagadishpur (CT)	0
95	332936-Kantaberia (CT)	0
96	332937-Tehatta (CT)	0
97	332938-Basudebpur (CT)	0
98	332939-Raghudebpur (CT)	0
99	332940-Santoshpur (CT)	0
100	332941-Ghosal Chak (CT)	0
101	332942-Balarampota (CT)	0
102	332943-Khalisani (CT)	8
103	332944-Brindabanpur (CT)	0
104	332945-Uttar Pirpur (CT)	0
105	332946-Baniban (CT)	0
106	332947-Mahishrekha (CT)	0
107	333014-Chandipur (CT)	0
108	333015-Kaijuri (CT)	0
109	333016-Alipukur (CT)	0
110	333017-Dhulasimla (CT)	0
111	333018-Hirapur (CT)	0
112	333060-Deulgram (CT)	0
113	333061-Karia (CT)	11
114	333062-Paschim Bainan (CT)	2
115	333063-Kalyanpur (CT)	0
116	333064-Khajutti (CT)	0
117	333065-Bangalpur (CT)	0
118	333066-Chandrapur (CT)	0
119	333067-Khadinan (CT)	52

120	333068-Bagnan (CT)	0
121	333069-Khalor (CT)	0
122	333112-Naupala (CT)	0
123	333113-Barunda (CT)	0
124	333114-Kullitapara (CT)	0
125	333115-Kanaipur (CT)	0
126	333116-Batul (CT)	55
127	333117-Mugkalyan (CT)	0
128	333118-Halyan (CT)	0
129	333182-Shyampur (CT)	0
130	333183-Dinga Khola (CT)	0
131	333184-Radhapur (CT)	0
132	333185-Jallabad (CT)	0
133	333259-Naul (CT)	0
134	333260-Shashati (CT)	0
135	333261-Dihimandalghat (CT)	19570
136	801739-Bally (M)	254
137	801740-Haora (M Corp.)	4
138	801741-Uluberia (M+OG)	0
<b>District : Haora (341)</b>		<b>77</b>

The above Table shows the number of beds available in the medical institutions located in the towns under Haora district. The urban areas of Haora district consists of 135 Census Towns and 3 Statutory Towns. It is observed from the above Table that for the entire urban areas of the district there are 77 beds available in the medical institutions for every 10,000 population. It also shows that, out of 138 urban units in 116 units the ratio of the number of beds available in the medical institutions per 10,000 population is 0.

Table 44 : Proportion of Slum population in Towns, 2011

Sl. No.	Name of the Town having Slum	Total population	Slum population	Percentage of Slum population to Total Population
1	2	3	4	5
1	801740 - Haora (M Corp.)	1077075	83000	7.71
<b>Total :</b>		<b>1077075</b>	<b>83000</b>	<b>7.71</b>

The above Table depicts the proportion of slum population to the total population in the Statutory Towns. The slum areas are being identified on the basis of certain fixed criteria. The slum population in the district estimated with the help of slum data provided by the concerned town authorities. Haora district has three Statutory Towns viz. Haora Municipal Corporation, Bally Municipality, and Uluberia Municipality. During Census 2011, slum population is reported only from one Statutory Town i.e. Haora Municipal Corporation in the district. Of the total population of the Haora Municipal Corporation, 7.71 per cent population inhabits in the slum areas. The absolute figures for the same is 83,000.

Table 45 : Most important Commodity Manufactured in Towns, 2011

Sl. No.	Name of the Town	Name of three most important commodities manufactured
1	2	3
1	332617-Ghoraberia (CT)	---
2	332618-Paschim Gazipur (CT)	Furniture, Chowmin
3	332619-Pashchim Khalna (CT)	---
4	332693-Kanpur (CT)	Rice, Potato, Oil Seed
5	332694-Basantapur (CT)	Mat, Eye Glass, <i>Zari</i>
6	332695-Deora (CT)	<i>Zari</i> Work, Refill, Rice
7	332696-Amta (CT)	<i>Zari</i> Works
8	332697-Chandrapur (CT)	Glass Grinding, <i>Zari</i> Works, Rice
9	332698-Bhandar Gachha (CT)	<i>Zari</i> , Power Glass
10	332699-Udang (CT)	Rice, Molasses, <i>Zari</i> Work
11	332767-Jagatballavpur (CT)	Bricks, Bangles, Clay Pot
12	332768-Kamalapur (CT)	---
13	332769-Bankul (CT)	Handloom, <i>Zari</i>
14	332770-Mansinhapur (CT)	Electronic Parts, <i>Zari</i> Work, Lock
15	332771-Bargachhia (CT)	Metal Parts



16	332772-Dakshin Santoshpur (CT)	---
17	332773-Patihah (CT)	<i>Zari</i> Cloth, Spare Parts
18	332774-Anantabati (CT)	Spare Parts, Lock, <i>Zari</i> Cloth
19	332775-Chong Ghurali (CT)	Orchestra Stand
20	332776-Ekabbarpur (CT)	<i>Zari</i>
21	332809-Uttar Jhapardaha (CT)	Imitation Ornaments, Jewelry
22	332810-Dafarpur (CT)	Imitation Ornaments
23	332811-Baluhati (CT)	Ornament, Embroidery, <i>Papad</i>
24	332812-Domjur (CT)	Imitation Ornaments, Jewelry, Readymade Garments
25	332813-Dakshin Jhapardaha (CT)	Agriculture, Garment
26	332814-Rudrapur (CT)	---
27	332815-Khantora (CT)	Textile, Garment Making, Embroidery
28	332816-Bhandardaha (CT)	Read made Garments, Embroidery
29	332817-Makardaha (CT)	Imitation Ornaments
30	332818-Kantlia (CT)	Imitation Ornaments, Engineering Products, Readymade Garments
31	332819-Tentulkuli (CT)	Food Grains
32	332820-Salap (CT)	Readymade Garments, Imitation Ornaments, Engineering Products
33	332821-Bankra (CT)	Readymade Garments, Imitation Ornaments, Rubber Products
34	332822-Nibra (CT)	Readymade Garments, Engineering Chemicals
35	332823-Ankurhati (CT)	Readymade Garments, Imitation Ornaments
36	332824-Bipra Noapara (CT)	Imitation Ornaments, Handloom
37	332825-Begari (CT)	Imitation Ornaments, Jewelry, Handloom
38	332826-Kesabpur (CT)	Readymade Garments, Handloom, <i>Zari</i> Works
39	332827-Oadipur (CT)	---
40	332828-Natibpur (CT)	<i>Zari</i> Works
41	332829-Kalara (CT)	Readymade Garment, Pollex Engineering, Chemical Products
42	332830-Baniara (CT)	Various Industries
43	332831-Mahiar (CT)	Wooden Furniture, Readymade Garments, Packing Box
44	332834-Jagadishpur (CT)	Readymade Garments, Handloom, Earthen Pot
45	332835-Jaypur Bil (CT)	Fish Processing, Brick, Rope
46	332836-Bally (CT)	Fish Processing, Bricks, Cottage Industry
47	332837-Chakapara (CT)	Hosiery, Readymade Garments, Engineering Spare Parts
48	332838-Chamrail (CT)	Readymade Garments, Rope, Engineering Goods
49	332839-Eksara (CT)	Readymade Garments, Rope, Wooden Furniture
50	332840-Khalia (CT)	Readymade Garments, Wooden Furniture, Rope
51	332855-Dhulagari (CT)	<i>Zari</i> Cloth
52	332856-Mirjapur (CT)	---
53	332857-Argari (CT)	Jewelry Box, Garments
54	332858-Andul (CT)	Jewelry Box, Garments
55	332859-Dhuilya (CT)	---
56	332860-Kamranga (CT)	---
57	332861-Jhorhat (CT)	---
58	332862-Masila (CT)	<i>Zari</i> Work, Casket Box Making, Tailoring
59	332863-Kendua (CT)	---
60	332864-Nabghara (CT)	---
61	332865-Ramchandrapur (CT)	Tiles, Grill, Plastic Equipment
62	332866-Hatgachha (CT)	---
63	332867-Panchpara (CT)	Crops, Wheat, Sugar
64	332868-Podara (CT)	---
65	332869-Banupur (CT)	<i>Zari</i> Work, Bangles
66	332870-Sankrail (CT)	<i>Zari</i> Work, Readymade Garments, Brick
67	332871-Sankrailjala (CT)	Paddy, <i>Zari</i> , Readymade Garments
68	332872-Osmanpur (CT)	Paddy, Vegetables, <i>Zari</i>
69	332873-Manikpur (CT)	Jute
70	332874-Sarenga (CT)	Bricks, Tiles
71	332875-Ula (CT)	<i>Zari</i> Work, Coir Work, Readymade Garments
72	332876-Nalpur (CT)	<i>Zari</i> Works, Furniture, Rubber
73	332877-Raghudebbati (CT)	<i>Zari</i> Work, Coir Work, Readymade Garments
74	332892-Kuldanga (CT)	<i>Zari</i> , <i>Muri</i>
75	332893-Gondalpara (CT)	<i>Zari</i> , <i>Muri</i>
76	332894-Khasjalalsi (CT)	<i>Zari</i> , Drawing Compass, <i>Muri</i>
77	332895-Deulpur (CT)	Polo Ball, Cane, Stick
78	332896-Kusadanga (CT)	<i>Zari</i> Works
79	332897-Gangadharpur (CT)	<i>Zari</i> , <i>Muri</i>
80	332898-Jujarsaha (CT)	<i>Zari</i> , Lock And Key
81	332899-Shuvararah (CT)	<i>Zari</i> , Paddy
82	332900-Mallik Bagan (CT)	<i>Zari</i> , Paddy

83	332901-Jaynagar (CT)	Zari, Muri
84	332902-Jala Kendua (CT)	Zari, Paddy
85	332903-Beldubi (CT)	Zari, Paddy
86	332904-Paniara (CT)	Zari, Paddy
87	332905-Bikihakola (CT)	Zari
88	332906-Gabberia (CT)	---
89	332907-Dhunki (CT)	Zari
90	332908-Ban Harishpur (CT)	Zari, Agriculture Commodity
91	332909-Paschim Panchla (CT)	Zari
92	332910-Panchla (CT)	---
93	332911-Sahapur (CT)	Zari, Kerosine Oil, Sugar
94	332935-Baniban Jagadishpur (CT)	Zari, Wig, Shuttle Cock
95	332936-Kantaberia (CT)	Zari, Wig, Rakhi
96	332937-Tehatta (CT)	Zari, Rakhi, Cane And Bamboo
97	332938-Basudebpur (CT)	Bidi, Zari, Food Processing
98	332939-Raghudebpur (CT)	Rubber, Zari, Plastic
99	332940-Santoshpur (CT)	Rubber, Zari, Plastic
100	332941-Ghosal Chak (CT)	Rubber, Zari, Plastic
101	332942-Balarampota (CT)	Rubber, Zari, Plastic
102	332943-Khalisani (CT)	Zari, Wig, Rakhi
103	332944-Brindabanpur (CT)	Shuttle Cock, Zari, Sola
104	332945-Uttar Pirpur (CT)	Shuttle Cock, Zari, Sola
105	332946-Baniban (CT)	Shuttle Cock, Zari, Wig
106	332947-Mahishrekha (CT)	Zari, Food Processing, Hogla
107	333014-Chandipur (CT)	Hand Gloves, Bisuits, Iron Ore
108	333015-Kajjuri (CT)	---
109	333016-Alipukur (CT)	Zari
110	333017-Dhulasimla (CT)	Thread, Sweet, Readymade Garments
111	333018-Hirapur (CT)	---
112	333060-Deulgram (CT)	Zari Work, Horn Based Work
113	333061-Karia (CT)	Zari Work, Garments, Spices
114	333062-Paschim Bainan (CT)	Zari Works, Garments, Imitation Ornaments
115	333063-Kalyanpur (CT)	---
116	333064-Khajutti (CT)	Zari Work, Bread, Potato Chips
117	333065-Bangalpur (CT)	Zari
118	333066-Chandrapur (CT)	Zari, Biri, Computer
119	333067-Khadinan (CT)	Zari, Homeopathy Medicine, Plastic Pipe
120	333068-Bagnan (CT)	Food Materials, Garment
121	333069-Khalor (CT)	Candle, Pen, Plastic Goods
122	333112-Naupala (CT)	Brick, Iron Core Pipe
123	333113-Barunda (CT)	Paper, Rice, Floor Tiles
124	333114-Kulitapara (CT)	---
125	333115-Kanaipur (CT)	---
126	333116-Batul (CT)	---
127	333117-Mugkalyan (CT)	---
128	333118-Halyan (CT)	---
129	333182-Shyampur (CT)	Brick, Mustard Oil, Incense Stick
130	333183-Dinga Kholo (CT)	Brick, Paddy, Vegetable
131	333184-Radhapur (CT)	Pottery
132	333185-Jallabad (CT)	Pottery
133	333259-Naul (CT)	Almirah, Grill, Readymade Garments
134	333260-Shashati (CT)	Grill, Sweets
135	333261-Dihimandalghat (CT)	Confectionery, Grill
136	801739-Bally (M)	---
137	801740-Haora (M Corp.)	Basic Metal, Metal, Machinery Equipment
138	801741-Uluberia (M+OG)	Gori, Shuttle Cock, Shola

Table 45 above shows the most important commodities manufactured in the towns of Haora district. It could be seen from the Table that *zari* work is mostly done in the district. Among agricultural commodities, rice, oil seed, potato, wheat, paddy, jute, vegetables etc. are produced in the district. Beside these glasses, electronic parts, spare parts, ornaments, readymade garments, plastic products, spices, rubber etc. are also manufactured in the district.

---

**Major Social and Cultural Activities**  
**Places of Religious, Historical or Archaeological Interest**  
**Major Characteristics and Contribution of the District**

---



## Major Social and Cultural Activities of the District like Festivals and Fairs

Innumerable fairs, festivals and socio-cultural events are held throughout the year in the district having wide admixture of religion, community and culture. The followers of the main faiths and some tribal groups observe their own religious festivals whereas they intermingle in certain *melas* (fairs) and ceremonies. Brief notes on the major festivals and *melas* of the district are given below :

### (a) Festivals Celebrated throughout the State :

West Bengal celebrates many *pujas* (worship) and festivals. The Bengali proverb “*Baro Mase Tero Parbon*” (thirteen festivals in twelve months) indicates the abundant of festivity in the State. We are trying to go across the State Level common festivals in brief that are celebrated with great grandeur all over West Bengal with great enthusiasm. Please note that this State is a perfect example of communal harmony that is reflected in all the festivals. Peoples of different religion, caste and creed use to celebrate and participate in all the festivals together.

**Durga Puja :** Durga *puja* or *Sharadotsav* is undoubtedly the main festival of West Bengal. The dates of Durga *puja* celebrations are set according to the traditional Hindu calendar and the fortnight corresponding to the festival is called *Devi Paksha* (fortnight of the Goddess). Durga *puja* festival marks the victory of Goddess Durga over the evil buffalo demon Mahishasura. Thus, Durga *puja* festival epitomizes the victory of Good over Evil. The prominence of Durga *puja* increased gradually during the British Raj in Bengal and erstwhile Assam. After the Hindu reformists identified Durga with India, she became an icon for the Indian Independence Movement. In the first quarter of the 20th century, the tradition of *Baroyari* (community) *puja* was popularized due to this. After independence, Durga *puja* became one of the largest celebrated festivals in the whole world. It is also the largest open Air Art Exhibition in the World. Durga *puja* is also called *Akalbodhan* (untimely awakening of Durga), *Sharadiya Pujo* (autumnal worship), *Sharodotsab* (festival of autumn), *Maha Pujo* (grand *puja*), *Maayer Pujo* (worship of the Mother) or merely as *puja* or *pujo*.

**Kali Puja :** Kali *puja* is also known as *Shyama puja* or *Mahanisha puja*, is a festival dedicated to the Hindu Goddess Kali, celebrated on the new moon day of the Hindu calendar month of *Kartik* (mid-October to mid-November) especially in Bengal, Odisha, Bihar and Assam. While the Bengalis, Odias and Assamese adore Goddess Kali on this day, the rest of India worships Goddess Lakshmi on Diwali. In north India ‘Deepavali’ or the festival of lights is celebrated to commemorate the home coming of Lord Rama to Ayodhya after fourteen years of exile as per the epic Ramayana. Decoration with lights and cracking the crackers are part of the observation.

**Saraswati Puja or Vasant Panchami :** Goddess Saraswati is referred as the Goddess of learning and music. It is a festival that signifies the beginning of *Vasant Ritu* (spring season). This *puja* is celebrated on the fifth day of the bright fortnight of the lunar month of Bengali calendar month of *Magh* (mid-January to mid-February). A white swan on which the Goddess sits symbolizes *Satwa Guna* (purity and discrimination). This *puja* is celebrated in all educational institutions, music schools and even in localities throughout the State.

**Dol Yatra or The Festival of Colours :** The festival of *Dol Yatra* is celebrated with pomp and dignity in the State of West Bengal. While it is known as *Dol Yatra* in West Bengal, rest of India celebrates it as *Holi*. It is the last festival of Bengali Calendar Year. It celebrates the legend of Radha and Krishna which says that Lord Krishna expressed his love to her beloved Radha on this day. People celebrate this festival playing with coloured water and colour powder called *abeer*. *Dol Purnima* (full moon day) becomes all the more significant for Bengalis, because this is also the birthday of the great Bhakti cult movement leader *Shree Chaitanya Mahaprabhu* (1485–1533).

**Ratha Yatra or The Chariot Journey Festival :** *Ratha Yatra* is a festival that involves moving of deities Jagannath, Balabhadra and Subhadra on a *ratha* (chariot) to their *Mausima Deula* (aunt's place). The festival originated in Puri, Odisha. The *Ratha Yatra* of Mahesh at Sreerampore in the Hugli district of West Bengal is the third oldest *ratha* festival in India and oldest in Bengal, having been celebrated since 1755. *Ratha Yatra* of Guptipara in Hugli district and of Mahishadal in Purba Medinipur district also has all India fame. Though mainly a *Vaishnava* festival, still it is celebrated by all communities. Small children are seen to pull small *rathas* around the streets accompanied by their parents. Many local *rathas* are also been pulled in this occasion throughout the State.

**Raksha Bandhan :** It is a Hindu festival that celebrates the love and duty between brothers and sisters where sisters tie a *rakhi* (sacred thread) on her brother's wrist. This symbolizes the sister's love and prayers for her brother's well-being, and the brother's lifelong vow to protect her. The festival falls on the full moon day (*Shravan Poornima*) of the Bengali calendar month of *Shravan* (mid-July to mid-August). Many myths and historic legends are linked to it. For example, the Rajput queens practiced the custom of sending *rakhi* threads to neighbouring rulers as token of brotherhood.

In West Bengal, the great poet Rabindranath Tagore invoked *Rakhi* as concepts to inspire love, respect and a vow of mutual protection between Hindus and Muslims during India's colonial era. In 1905, Bengal was divided by the British Empire on the basis of religion. Tagore arranged a ceremony to celebrate *Raksha Bandhan* to strengthen the bond of love and togetherness between Hindus and Muslims of Bengal, and urge them to together protest the British Empire which proved to be very successful. Even today in West Bengal, his tradition continues as people tie *Rakhis* to their neighbours and close friends.

**Eid ul-Fitr or Festival of breaking the Fast :** This is an important religious festival of the peoples belonging to Islam faith. It marks the end of *Ramadan*, the Islamic holy month of *sawm* (fasting). The religious *Eid* is a single day during which Muslims are not permitted to fast. The holiday celebrates the conclusion of the 29 or 30 days of dawn-to-sunset fasting during the entire month of *Ramadan*. The day of *Eid*, therefore, falls on the first day of the next Islamic calendar month of *Shawwal*. The date for the start of any lunar *Hijri* month varies based on the observation of new moon by local religious authorities, so the exact day of celebration varies by locality. However, in most countries, it is generally celebrated on the same day as Saudi Arabia. Throughout the State, mass prayers (*namaz*) are organized. It is a day of joyful get together.

**Muharram :** It is the first month of the Islamic calendar and is one of the four sacred months of the year. Since the Islamic calendar is a lunar calendar, *Muharram* moves from year to year when compared with the Gregorian calendar. It is the second holiest month following Ramadan. The word Muharram means forbidden and is derived from the word *harām*, meaning sinful. This is practically a mourning festival to observe the death of two brothers Hassan and Hussain – two grandsons of the Prophet Muhammed in the battle of Karbala. *Tajiyas* that symbolized the memorial tombs of the two brothers are taken out in procession and the devotees use to chant the name of Hassan and Hussain throughout.

**Christmas :** Also referred as Christmas Day, is an annual festival commemorating the birth of Jesus Christ, observed on December 25 as a religious and cultural celebration among billions of people around the world as well as West Bengal. On this day people exchange gifts, sweet and cakes amongst them. Many fairs are organized throughout the State and people use to gather there in numbers. Children are very fond of this festivals and Santa Claus is perhaps the most lovable character to them from whom they expect gifts packed in colourful papers. The chilling winter season practically extends this Christmas festivals up to English New Year i.e. January 1.

**Good Friday :** It is a Christian religious occasion commemorating the crucifixion of Jesus Christ at Calvary. Calvary, also Golgotha, was, according to the Gospels, a site

immediately outside Jerusalem's walls where Jesus was crucified. It is also known as Holy Friday, Great Friday, Black Friday or Easter Friday.

**Guru Nanak's Birthday :** Guru Nanak Sahib, the founder of Sikhism, was born on 15th April, 1469 at Rai-Bhoi-di Talwandi in the present district of Shekhupura (Pakistan), now Nanakana Sahib. The Birthday of Guru Nanak Sahib falls on *Kartik Purnamashi* i.e. full moon day of the month *Kartik* (usually November). On this day the followers of Sikhism use to visit the *Gurdwara* (shrine) and pay homage to him. This occasion is celebrated all over the State every year with great devotion and enthusiasm.

**Buddha Purnima :** Also referred as Buddha *Jayanti*, the birth anniversary of the Lord Gautam Buddha is the most important festival of the Buddhists and is celebrated with great enthusiasm. This festival falls on full moon day in the month of April. It was on this same day that Buddha got enlightenment and also attained *Nirvana* (salvation). The Buddhists consider the day to be more auspicious than any other day of the year. It is also believed that Yashodara, Gautam's wife, his charioteer Channa and even his horse Kantaka were born on the same day.

**Mahavir Jayanti :** The followers of Jainism observes the birthday of Lord Mahāvīra on this date. Lord Mahāvīra (599 BCE–527 BCE), also known as Vardhaman, was the twenty-fourth and last *tirthankara* (holy person) of Jainism of present *Avasarpani* era (half time cycle as per Jain cosmology). Lord Mahāvīra was given the title *Jinā*, or "Conqueror" (conqueror of inner enemies such as attachment, pride and greed), which subsequently became synonymous with *tirthankara*. Although there is reasonable evidence to believe that Parsva, predecessor of Mahāvīra was a historical figure, still Mahavira is sometimes referred as the founder of Jainism. Colourful processions are taken out by the followers of Mahavir on this day which is well attended by people of all caste, creed and religion. The date of Lord Mahavir's birthday is decided according to the Jain calendar *Vira Nirvana Samvat*.

#### **(b) Festivals celebrated in District Haora :**

**The worship of Sakti :** Haora is well known for Goddess Kali worship. As per the Brahminical Hindu religion of Bengal the *Sakti* cult is often to be called as Kali. It is conceived as the divine mother or the female consort of the supreme creator Siva. The Goddess is worshipped in several forms and names in the district viz. *Raksha Kali*, *Samsan Kali* and so on. It is interesting to note that most of the people of the district are fascinated by the large images of the Goddess.

The *Sakti* deity is supposedly of non-Aryan origin. Her references can be traced in the *Puran*. The district abounds in seat of *Chandi* under different appellation. No other district in West Bengal shows such a varied worship of this deity under so many different names. Looking into the genesis of numerous *Chandis* of the district, it is seen that some are connected to different professions, in order to cure different diseases. *Kalyanchandi* is the goddess of archers, *Mangalchandi* is the Goddess of tradesmen, similarly *Olaichandi* is the goddess responsible for curing cholera, *Basantachandi* is meant for curing of small pox. *Melaichandi* at Amta, is one of the most popular *Chandis* of the district. Other *Chandis* who deserve mentioning include *Makarchandi* at Makardaha and *Olaichandi* at Kasundia.

The Goddess *Bisalakshi*, is also worshipped in the district of Haora. She is also known as *Basuli* or *Bansuli* and *Sitala* – which are two other forms of the mother Goddesses. *Bisalakshi* is mostly worshipped as tiger-Goddess, *Sitala* as the controlling deity of small pox. Hence the deity is also pretty well known. The worship of *Sitala* or *Basantachandi* is widespread in the district. Her depiction comes as a deity image seated on an ass, carrying broomstick in one hand and a pot in the other hand as well as with a winnowing fan on her head. In Bagnan P.S. of Haora district, the festival known as *Gajan* is celebrated in the honour of both the Goddesses.

**The worship of Siva :** The mighty non-Aryan pre-Vedic ferocious god called 'Rudra', at a later point of time included in the Hindu pantheon as calm and sober 'Siva', is highly beloved God in Bengal. The tranquil appearance with a presence of anger at moments of severe reactions with his benign type has long since made Shiva as Bengal's highly respected God. He is an important God to the Bengal psyche, having his impressions is Bengal's blood-relation. He is a symbol of Bengal's masculinity. Bengal lovingly ascribed some folk characteristics to him. He resembles simplicity, joviality, attributes of a stoic family man etc. These folk characteristics are manifested in two *Kavyas* - *Sivayan* by Ramswar Bhattacharya and *Annada Mangal* by Bharat Chandra Roy and coincidentally both of them are from Haora.

*Siber Gajan* or *Niler Gajan* is festivals held at the end of the Bengali year. The main festival is associated with Siva. Several physical mortifications are connected to these *Gajans*. It is true that some of these performances have been legally banned long ago. *Chadak* and *Gajan* festivals are celebrated all over the district, in general and in the Amta P.S. and Bagnan P.S. areas in particular. *Sivaratri* or *Siva Chaturdasi* festival is held on the 14th day of the new moon in the Bengali calendar month of *Phalgun* (mid-February to mid-March). This is mainly a woman's festival where unmarried girls fast and perform rites to be blessed with tolerant husbands like Siva. The married women observe this ritual with the expectation of getting good children. Siddheswar in Jagatballavpur P.S. and Bagandaha in Syampur P.S. are famous for *Sivaratri*. The Bhursut royal family had its seat in the past at Garh Bhabanipur in Udaynarayanpur P.S. There, special worship of *Maninath* Siva is held on the last Sunday of the Bengali calendar month of *Sravan*. (mid-July to mid-August).

**Panchananda Puja:** *Panchananda* or *Panchu Thakur* is also to be mentioned in this context. He is known as a folk God who looks after the welfare of children. Elsewhere he is treated as Shiva, but in Haora district his distinction is retained. His seat with a fierce look on the back of a horse is a major depiction of the God. Panchanantala locality of Haora city is known to have derived its name from one such Panchananda. In Jaypur (Amta P.S.), in Golpara and Sasati (Syampur P.S.) and Narna (in Domjur P.S.), he is worshipped with much endeavour and pomp.

**Reverence of Pirs :** In the memory of departed Pirs many fairs and festivals are held at different places of the district. The *astana* (house) of Pir Gayesuddin in Gayespur village in Domjur P.S. is famous. At Amta Bandar in Amta P.S. area, the fair of Pir *Sahib* takes place for a day in January. The Manik Piner mela takes place in January at Manikpur and Brahminpara in Jagatballavpur. At Sudanandabati in Panchla P.S., a fair called *Sufridsahi mela* is held in January and February. At Jangalbilas in Uluberia P.S. the Pir *mela* is organised in January. The Pir *Sahib's astana* at Kalyanpur in Amta P.S. is well known not only in the area but in the neighbourhood area as well. The renovated *astana* of another renowned Pir is lying near the main road adjacent to Amragori in Amta P.S. A marble plaque interestingly supplied by a Hindu is found on it. The influence of *Pirs* appears to have been fairly widespread in the district in the past.

(Source: West Bengal District Gazetteers, Howrah, November 1972 edition, pages 129-130)

### **Some more Folk Festivals :**

Folk festivals of Haora district is noted for some more exclusive distinctiveness. The *Soyla* festival, the festival of *Entel Thakur*, the festival of *Ghentu Thakur*, the *Dhela Fela* festival, the *Heleni* festival are few examples in this regard.

The *Soyla* is a *Manasa* centric festival. Bengali calendar months *Phalgun* to *Chaitra* (mid-February to mid-April) and *Bhadra* (mid-August to mid-September) are the months for annual worship of *Manasa*. The novelty of the festival is that it seeks to establish a kind of ritual friendship between persons of the same sex.



Perhaps from the Sun worship the festival of *Entel Thakur* originated. It takes place only on Sundays (Rabi-bar in vernacular) throughout Bengali calendar month of *Agrahayan* (mid-November to mid-December). He is represented by a soft clay image, improvised by men on a big earthen pot and by women on an earthen plate, as well as two earthen pots decorated with floral designs, the ritual has got a semblance with the festivals of Tusu or Itu at other places.

### Notes on some temples in Haora District by David McCutcheon :

The temples of Haora are an extension of those predominantly found in the adjoining district of Hugli in terms of architectural style and decoration. The favourite type hut style with tower duplicate known as *at-chala* which at its most developed form has a porch on to columns with three archways and a façade fully decorated with terracottas having scene of the Ramayana and other mythological stories on above the archways; scenes of contemporary life along the base with Krishnalila frieze above them; small panels depicting gods, goddesses, *avatars*, *sadhus*, dancers, doorkeepers and the like rising either side and continuing across the top, and small blocks of similar subject matter in threes at the outer edges. The comparative less common is the *nava-ratna* or nine-pinnacle type. Other rare traditional designs in temples are of further importance and no single or twin bangle having elongated hut with gable ends type can be seen at all. Temples remaining of interest are found mainly from the second half of the 18th century, although a few survive from the 17th century. Detailed works of terracotta decoration appeared to have died out earlier than in the adjacent areas of Hugli and Medinipur. The same produced no 19th century school: at Penro-Basantapur in Amta P.S. on a temple dated 1791 and the terracotta style seemed to have already extremely degenerate. Subsequently stucco was featured. Large statuary of brick and mortar under the new European influence as seen on the Bareshwar Shiva temple at Kushberia near Amta is of worth mentioning. Simultaneously flat-roofed temples with European decorative features became common. The temples were of brick. It had though fragments of stone lintels, etc. from earlier periods were found in number of temples for example at Jaypur or Khariap in Amta P.S. In some temples mainly at Radhapur or Baradabarh in Shampur P.S., the wooden doors to the shrine are carved with figures in similar style to the terracottas. Some depictions of terracotta plaques are found in two local museums, at Panitras (Sarat Smriti Sangrahasala) and Nabasan (Anandaniketan Kirtisala) which contained terracotta plaques. But now they are known to have disappeared.

The *Dhela Fela* festival of the district, elsewhere known as *Arandhan* when cessation of cooking takes place, it is also connected to the snake goddess *Manasa*. The *Dasahara* day in the Bengali calendar month of *Jyaistha* (mid-May to mid-June) or on the last day of Bengali calendar month of *Sravan* (mid-July to mid-August) is the day when the same takes place. Taking place on a Tuesday or Saturday of Bengali calendar month of *Bhadra* (mid-August to mid-September) it is called *Chachhari puja* and when celebrated on the last day of *Bhadra* it is called *Ranna puja*.

At the end of Bengali calendar month of *Bhadra* (mid-August to mid-September), when young paddy plants grow in the fields, the cultivators of the district celebrate the *Heleni* festival. The ritual is interesting as by taking three sips of water they go to the north-east corner of their plots and chant prayers wishing a bumper harvest.

### Fairs :

In the district Haora - a number of fairs are organized since ages in different places throughout the year. From the below Table we can get a bird's eye view of such fairs.

Place of Occurrence	Name of the Police Station	Month of Occurrence		Religious or Other occasion
		English Calendar	Bengali Calendar	
Singti	Udaynarayanpur	January	Pous	Pir Puja
Botanical Garden	Shibpur	1st & 2nd of January	Pous	New Year's Fair

Dewantola	Syampur	January	Pous	Pous Sankranti
Jangalbilash Baniban	Uluberia	January	Pous-Magh	Urs Mela
Gayeshpur	Domjur	January	Magh	Gyasuddin Sahib Mela
Munsir Hat	Jagatballavpur	January	Magh	Fateh Ali Pir Mela
Nij Balia	Jagatballavpur	January	Magh	Singhabahini Mela
Tulshigar	Uluberia	February	Phalgun	Kali Puja
Salkia	Golabari	February	Phalgun	Snanjatra of Sitala
Kansona	Udaynarayanpur	February-March	Phalgun	Shivratri
Makardah	Domjur	February-March	Phalgun	Doljatra
Jayanagar	Panchla	February-March	Phalgun	Doljatra
Deulpur	Panchla	February-March	Phalgun	Doljatra
Radhapur	Syampur	February-March	Phalgun	Bhim Ekadasi
Syampur	Syampur	February-March	Phalgun	Sitala Puja
Amta	Amta	April-May	Baisakh	Baisakhi Purnima
Ramrajatala	Sibpur	April- August	Chaitra- Sravan	Ram Raja Thakur Puja
Buxarah	Sibpur	May-August	Baisakh- Sravan	Naba Nari Puja
Howrah Maidan	Howrah	June-July	Ashadh	Rathajatra & Punarjatra
Udaynarayanpur	Udaynarayanpur	June-July	Ashad	Rathajatra
Sampur	Jagachha	August-September	Bhadra-Aswin	Janmastami
Sibpur Gangar Ghat	Sibpur	September-October	Aswin-Kartik	Vijaya
Dasnagar	Jagachha	September-October	Bhadra-Aswin	Janmastami
Sibpur	Sibpur	October-November	Kartik	Kali Puja
Bally Temple Road	Bally	November	Agrahayan	Rashjatra
Bally	Bally	November	Agrahayan	Rashjatra
Mahiari	Domjur	November	Agrahayan	Rashjatra
Uluberia Kalibari	Uluberia	November	Agrahayan	Ras Purnima
Uluberia Kalibari	Uluberia	November	Agrahayan	Ras Purnima
Jaladhari Park	Malipanchghara	November	Kartik-Agrahayan	Dasamaharidya Puja

(Source: Compiled from Appendix B : Fairs and Melas (278-81)/West Bengal District Gazetteers - Howrah, November, 1972 edition)

## Brief Description of Places of Religious, Historical or Archaeological Importance and Places of Tourist Interest of the District

### (a) Places of Religious Importance :

**Laxmi-Janardhan Temple and Sitala Temple :** Laxmi-Janardan Temple is situated in Sinti village of Udaynarayanpur C.D. Block. The temple is of *at-chala* type. In the archway of the temple, terracotta panels depicting life of Lord Krishna can be seen. The temple is in a ruinous condition. As per records this historical temple was established during 1699 *sakabda* i.e. c.1777 AD. Another temple of Goddess Sitala is also found in the nearby area of the village. Sitala temple is comparatively in better condition. Like the Laxmi-Janardan temple this temple is also of *at-chala* style. In the Sitala temple terracotta works above the archway depicting the Puranic and Ramayana scene can be observed. Regular *pujas* are held in both the temples.

**Sridhar Temple :** In Asanda village of Udaynarayanpur C.D. Block, temple of Sridhar can be found. This large *nava-ratna* temple was established in 1711 *sakabda* i.e. c.1789 AD. In archway panels of temple is decorated with good sculptural works of Battle o Lanka and some curious subject matter. *Salagram* or *Narayanshila* (a small piece of stone representing Lord Narayan according to Hindu mythology) is worshiped in the temple. This temple is found in somewhat neglected condition.

**Gopinath Temple and Maninath Temple :** Maninath temple is situated in Garh Bhabanipur village in Udaynarayanpur C.D. Block. Old temple of Gopinath is now in abandoned condition. It can be apprehended that the beautiful terracotta decoration appeared in the entrance archway of the re-built Maninath temple came from the temple of Gopinath. From the ruins of old Gopinath temple it is presumed that a central chamber along with two sided chambers, front verandah and a upper storey structure was the original design of this *at-chala* or *nava-ratna* temple. The terracotta works of the old temple is no more is existence.

**Damodar Temple :** Damodar temple of the Mandal family dating back to 1699 *sakabda* i.e. c.1769 AD is situated in Jhikira village of Amta-II C.D. Block. The upper part of the temple is decorated with terracotta works depicting a complete *Krishnalite* frieze along with the scenes of upper class military life. Terracotta works of riders on camels and horses, a European boat protected by soldiers, a *raja* (king) being carried in a palanquin, another recline with his *hookah* (a kind of smoking aperture), horsemen spearing deer and so forth can be seen in the lower portion. The archway panel of the temple is decorated by the battle scenes of Rama with Ravana from the epic Ramayana. The style of this temple is of *at-chala* type. *Salagramshila* is worshiped in the temple.

**Sitanath Temple :** Sitanath temple is situated in Jhikira village in Amta-II C.D. Block. This temple was established during 1705 *sakabda* i.e. c.1783 AD. The archway panel of this *at-chala* temple is decorated with a variety of Ramayana scenes, Goddess Chandi's fight with the demons Sumbha and Nisumbha, Krishnalila frieze and a vigorous hunting scene of the Europeans. Like the Damodar Temple, *salagramshila* is also worshiped here.

**Syam-Sundar Temple :** Syam-Sundar temple of Mallik family is situated in Jhikira village of Amta-II C.D. Block. Like the previous temples, this temple is also of *at-chala* type. It is believed that this temple was built during 1613 *sakabda* i.e. c.1691 AD. In the base of the temple, beautiful hunting and processional scenes of terracotta can be seen. The images of black stone God Krishna, eight metallised Goddess Radha and a *salagramshila* called Damodar are been worshiped here.

**Garh Chandi Temple :** Nava-ratna temple of Garh Chandi is found in Jhikira village of Amta-II C.D. Block. Local people claim that the original structure goes back to the time of Emperor Husain Shah. During 1717 *sakabda* i.e. c.1795 AD, this temple was repaired. In 1940 this temple was renovated. A wooden image of Garh Chandi having its seat as fully

dressed with one hand up and the other down along with two pots is worshiped in this temple.

**Jai Chandi Temple :** Jay Chandi temple of Jhikira village in Amta-II C.D. Block was established during 1672 *sakabda* i.e. c.1730 AD. Terracotta decoration of scattered lotus medallion and plaques of Ganesa, Durga and Kartikeye can be seen in this temple. The original decoration however may have been removed when the temple was repaired in 1894. There exists image similarly to that of Garh Chandi with a crown. This temple is also of *at-chala* style.

**Madan Gopal Temple :** Madan Gopal temple is situated in Mellak village of Bagnan-II C.D. Block. This *at-chala* temple is the largest as well as the oldest temple still in worship in Haora district. This temple was established in 1573 *sakabda* i.e. c.1651 AD. The base of this temple is 28ft. by 34½ft. with a height of 40ft. The front portion of the temple is sparsely decorated mainly with lotus medallions and no base friezes but a narrow series of plaques runs above the archway panels which are badly damaged depicting Gods, Goddesses, *avatars* and battle scenes. The centre archway panel of the temple has two small plaques of God Rama pursuing Maricha. Black stone idols of Krishna and Radha are worshiped in the temple. A pre-Muslim Vishnu image in standing posture appears in the porch.

**Navaratna Temple of Damodar and Kali Temple :** Navaratna temple of Damodar is an ancient temple of Haora district situated in Kalyanpur village of Bagnan-II C.D. Block. This temple was built dating back to 1708 *sakabda* i.e. c.1786 AD. In the temple more than one *salagramshila* and pots are in worship. In the three archway panels, at the centre the stories of Battle of Lanka, at the right side *Krishnalila* and at the left the social and erotic scenes including husking rice and a barber at work are depicting. There are no bottom friezes. The temple is in crumbling condition.

One flat-roofed Kali temple can also be seen about hundred yards east to Navaratna Damodar temple. Stone image of Goddess Kali sited on a blue jacket is worshipping in the temple. As per records this temple was established dating back to 1744 *sakabda* i.e. c.1822 AD. The traditional terracotta works has now disappeared completely.

**Khatiyal Siva Temple :** Khatiyal Siva temple is situated at Sultanpur village in Shyampur-II C.D. Block. This temple was built dates back to 1588 *sakabda* i.e. c.1666 AD. Inside the temple there is a *sivalinga*. This *char-chala* (four roofed) temple is decorated with terracotta works depicting the pursuit of Maricha by Lord Rama. In the temple there are two plaques which are set amidst scattered flower-heads and a series of rampant lions eating lotuses runs round the archway.

**Siva Temples at Jagatballavpur :** *At-chala* Siva temple of the Pal family can be seen in Jagatballavpur village in Jagatballavpur C.D. Block. This temple belongs to dating back to 1686 *sakabda* i.e. c.1764 AD. The temple is decorated with terracotta works depicting the battle scenes, *Krishnalila*, hunting and processional scenes.

Another *at-chala* Siva temple can be seen about 100 yards east to the Siva temple of the Pal family. This temple is recently renovated with the terracotta works of battle of Lanka in the single archway panel.

Another Siva temple dedicated to Mahandresvara Siva in the nearby area can also be seen. This temple was established during 1724 *sakabda* i.e. c.1802 AD. Terracotta decoration works with scattered lotus is seen in the temple.

**Temple of Bhubaneshwari :** *At-chala* temple of Bhubaneshwari is situated in Mahishamuri village in Amta-II C.D. Block. This ancient temple was built dating back to 1601 *sakabda* i.e. c.1679 AD. The statues of black stone Krishna and eight metalled Radhika are worshipped here. The temple is decorated with terracotta works depicting the battle of Lanka in front side archway panels, Ramayana frieze in the bottom left side,

Krishnalila frieze in the bottom right side. Frequent renovation works has completely destroyed both the past aesthetic and historical values of the temple.

**Temple of Motilal Dharma :** Temple of Motilal Dharma is the oldest temple in Jaypur village of Amta-II C.D. Block. This temple is of *at-chala* design which was built in 1606 *sakabda* i.e. c.1684 AD. Most of the original terracotta designs of the temple had fallen off, before being re-built a few years back. The temple has lost its original architectural form due to renovation work.

**Temple of Sridhar in Jaychanditala :** Temple of Sridhar in Jaychanditala is also of *at-chala* design. This temple was built dating back to 1704 *sakabda* i.e. c.1782 AD. One *salagramshila* is worshiped in the temple. The original terracotta works can hardly be seen in the present days.

**Temple of Lakshmi-Janardhan :** Temple of Lakhmi-Janardhan is also situated in the same village of Amta-II C.D. Block. This temple was built by *Shri* Kuliram Ray in the Bengali year 1112 i.e. c.1705 AD. The design of the temple is two storeyed flat roofed.

**Jaleshwar Siva Temple :** Jaleshwar Siva temple of Jaypur village is an *at-chala* style temple with a *char-chala* porch.

**Govinda Jew Temple :** Govinda Jew temple of Majumdar family is situated in Gazipur village of Amta-II C.D. Block. This temple was built in dating back to 1636 *sakabda* i.e. c.1718 AD. This temple is famous for its artistic value. It is of a double storeyed flat roofed design. The upper storeyed was built for removing the image to safety during the floods. The front portion of the temple is decorated with terracotta works depicting large lotus medallions in square panels and has two isolated plaques of Rama and Ravana above the central archway. One black stone Krishna and eight metalised Radhika are in worshiped. To the north-east side one can see the ruin of an *at-chala* Siva temple which dates back to 1697 *sakabda* i.e. c.1775 AD.

#### **(b) Places of Historical or Archaeological Importance :**

Some important historical or archaeological site exists in the district. Some flints and spearheads made of animal bones have been excavated as chance findings from Harinarayanpur village under Bagnan Police Station. These implements are primarily detected as of Neolithic age. These collections are preserved at district museum at Bagnan founded by Late Tarapada Santra, an archaeologist of repute and also can be seen at the “Ananda Niketan Kirtisala”. Here mention may be made of a terracotta image from Char Radhapur on Rupnarayan river bank resembling the Roman God of war ‘Janus’ according to archaeologists. The site is located in geographical proximity of Tamralipta Port of Purba Medinipur district. It can be presumed that there might have been Greek-Roman trade linkage with this region. Several stone and terracotta art works, mostly potteries and Hindu religious images have been discovered, which as per researchers, relate mostly to Pal dynasty of mid eighth century AD to mid twelfth century AD (*Hourah Zila Parisad, Haora Zela Parikrama : pp. 57-72*)

#### **(c) Places of Tourist Interest :**

**Gadiara :** Gadiara is located in the extreme south-east corner falls under Shyampur-I C.D. Block of Haora district. In the confluence of the Bhagirathi river and Rupnarayan river, Gadiara stands as a picturesque place. The wide horizon spreading over areas of vast river at the confluence makes it look fabulous when the sun sets. Especially during winter season, number of picnic parties use to visit this place. The ruins of a fort known as Fort Mornigton have been built by Lord Clive to guard the entrance of vessels up either the rivers.

**Garchumuk :** Garchumuk in Shyampur-II C.D. Block is another famous and charming picnic spot in the district. To its east is Hooghly river and Damodar river to the west side. There are fifty eight sluice gates which in local language referred as ‘Atanna Gate’.

Arrangement of boating in the rivers is also made for the visitors. Alongside banks of the canals one small forest and a deer park is another attraction of the place.

**Samtaberia Panitras :** Samtaberia is the place where the celebrated Bengali novelist *Amar Kathasilpi* Sarat Chandra Chattopadhyay spent his last days in a country house built by himself. A portion of the cottage was used as the novelist library and the other portion contains some of his personal effects. In Mellok village of Bagnan-II C.D. Block there is a library and museum is of worth seeing run by an institution named Sarat Smriti Madir.

**Ananda Niketan Kritisala :** Ananda Niketan Kritisala located at Tepur-Nabasan village in Bagnan-I C.D. Block. It is referred as one of the best rural museums of West Bengal managed by the private bodies. It is run by the Ananda Nitetan Society. In the museum one can find the gallery of art, archaeology, history, folk art and craft of southern part of West Bengal. The museum exhibits include terracotta plaques, free standing terracotta figurines, toys, dolls and ritual objects from late ancient period to modern times. The visitors are also attracted with the museum where specimens like coins, stone sculptures, votive terracotta seals, metal sculptures, jadu-pot and folk objects of timeless design are in display. *Nakshi kantha* (handmade designed blankets) of Bengal is another centre of attraction to the visitors of the museum.

**Howrah Bridge :** The Gateway of Kolkata, Howrah Bridge acts as a logo of Kolkata. Originally named New Howrah Bridge (as it replaced a pontoon bridge at the same location that earlier linked the two cities of Howrah and Kolkata (Calcutta)), the bridge was commissioned in the year 1943. After the great Bengali poet Rabindranath Tagore, the bridge was renamed Rabindra Setu on 14th June, 1965. The third-longest cantilever bridge at the time of its construction, the Howrah Bridge is currently the sixth-longest bridge of its type in the world.

Considering the increase of traffic at both side of river Ganga, the then British Government constructed a committee during 1855-56 to review alternatives for constructing a bridge across the river. But the whole plan was deferred and again was revived in 1868. After the formation of the Calcutta Port Trust in the year 1870, the Legislative department of the then Government of Bengal passed the Howrah Bridge Act in the year 1871 under the Bengal Act IX of 1871, empowering the Lieutenant-Governor to have the bridge constructed with Government capital under the aegis of the Port Commissioners.

Finally a contract was signed with Sir Bradford Leslie to construct a pontoon bridge over Ganga river. Different parts was constructed and shipped to Kolkata from England and assembled. The bridge was completed and was open on 17th October 1874 and was then 1528 feet long, 62 feet wide with 7 feet wide pavements on either sides. The bridge was illuminated with electric lamp post on 19th August 1879.

With the increase of traffic, the space of the bridge seemed falling short. The Port Commissioner started planning of a new improved bridge. In 1906 the Port Commission appointed a committee headed by R.S. Highet, Chief Engineer, East Indian Railway and W.B. MacCabe, Chief Engineer, Calcutta Corporation. The committee suggested a floating bridge over the river. It extended tenders to 23 firms for its design and construction. Prize money of £3,000 (Rs.45,000 at the then exchange rate) was declared for the firm whose design would be accepted.

The process was stalled due to the First World War though the bridge was partially renewed in 1917 and 1927. In the year 1922, the New Howrah Bridge Commission was set up. New Howrah Bridge Act was passed in 1926 and in the year 1930 under the president ship of S.W. Goode, the Goode Committee was formed to investigate and report on the advisability of constructing a pier bridge between Calcutta and Howrah. On the recommendation of the committee, Mr. Watson, Chief Draughtsman of M/s. Rendel, Palmer and Tritton prepared a particular design for the suspension bridge. Initially the lowest bid came from a German company but their bid was disallowed due to global

political tension between Germany and Great Britain. The new Howrah Bridge Act was amended in 1935 and M/s. Braithwaite Burn and Jessop Construction Company Limited was awarded for construction of the bridge.

Without nuts and bolts the bridge was constructed using 26,500 tons of steel out of which 23,000 tons of high-tensile alloy steel (known as Tiscrom) was supplied by Tata Steel. After lot of trouble and tension, the work on foundation was completed on November 1938. By the end of 1940, the erection of the cantilevered arms was commenced and was completed in mid-summer of 1941. Finally the bridge was opened in 1943 and the first vehicle to use the bridge was a solitary tram.

Today the bridge serves as the gateway to Kolkata. A huge amount of daily traffics ply to and fro each day which is much more than the expected load. In the year 1993, tram service was suspended upon the bridge to decrease the load. Later on 2007 loaded trucks were also banned from using the bridge. The Kolkata Port Trust (KoPT) is vested with the maintenance of the bridge.

An engineering genius, an aesthetic splendour, this bridge had served as a cultural heritage also. Internationally acclaimed film directors like Bimal Roy, Ritwik Ghatak, Satyajit Ray, Mrinal Sen, Sakti Samanta, Richard Attenborough, Mani Ratnam and many other had portrayed this bridge in their films.

**Howrah Railway Station** : Howrah railway station is the oldest and largest railway complex in India with 23 platforms and having the largest handling capacity in comparison to any other railway stations in India.

The initial plan for Howrah Railway Station was submitted by George Turnbull, the Chief Engineer of East Indian Railway Company on 17th June 1851. In the year 1901, British architect Halsey Ricardo designed the new Howrah Station Building which was brought into service on 1st December, 1905 and still today is in operation with its 15 platforms. In the year 1980, 8 platforms were included in the southern area of the station to face the heavy load of passengers. At the same time a new Yatri Niwas (transit passenger facility) was also built.

Today, numerous local, suburban and mail/express trains ply from Howrah Station as it is the confluence of two railway zones i.e. Eastern Railways and the South-Eastern Railways. Each day six hundred trains of different category ply serving more than a million passengers which makes this station as the busiest station of India. To reduce the load on Howrah Station, few trains are now diverted to nearly Shalimar and Santragachhi Railway Junctions as well as to Kolkata Station. Though the station is operated by the Eastern Railways Division, four of the most important trunk rail routes end in Howrah. They are Howrah-Delhi, Howrah-Mumbai, Howrah-Chennai and Howrah-Guwahati. The first Rajdhani Express ran between Howrah and New Delhi in 1969. Today the Eastern Railway handles the trains for northern, north-western, north-eastern and eastern India. South Eastern railway handles the train for southern, south-western, south-eastern, western and central India.

The Eastern Railway and South Eastern Railway section are connected by two links, one is Lilua-Tikiapara link, and other is Rajchandrapur/Dankuni-Maurigram link, currently used mainly by goods trains. There are proposals to introduce more passenger train services on these two links to facilitate quick travel between the two sections avoiding Howrah.

**Belur Math** : The headquarters of the Ramakrishna Math and Mission was founded by Swami Vivekananda, the chief disciple of *Shree Shree* Ramakrishna Paramhansa Dev. Located on the west bank of Hoogly river, at Belur this place is of heritage and national importance as referred by the ex-President of India Dr. A.P.J. Abul Kalam Azad.

Proclaimed as “A Symphony in Architecture”, the *mandir* (temple) herein is a mixture of Hindu, Christian and Islamic motifs as a symbol of unity of all religions. The design of the temple was made by Swami Vijnanananda, a brother-monk of Swami

Vivekananda and direct disciple of *Shree Shree* Ramakrishna Paramhamsha Dev, who in his pre-monastic life was a civil engineer. The foundation stone of the *mandir* was laid on 16th May 1935 by Swami Shivanada, the then President of Belur Math and the construction was carried on by M/s. Martin Burn & Co.

Spread over 40 acres, Belur Math includes temples dedicated to *Shree Shree* Ramakrishna Paramhamsha Dev, Sarada Devi and Swami Vivekananda in which their relics are preserved. Another temple dedicated to Swami Brahmananda, one of the direct disciple of Ramakrishna and the first president of the Ramakrishna Math and Ramakrishna Mission, is situated near Holy Mother's temple.

The main monastery is of 112.5 ft. height and covers a total area of 32,900 sq. ft. and built mainly by chunar stone. A full size statue of Sri Ramakrishna is seated on a hundred petalled lotus over a *damaru* shaped marble pedestal wherein the sacred relics of *Shree Shree* Ramakrishna Paramhamsha Dev are preserved. The Brahmi-Hamsa on the front represents a Paramahamsa. The statue of *Shree Shree* Ramakrishna Paramhamsha Dev was made by the famous sculptor late Gopeswar Pal of Kolkata and the decorations of the temple were conceived by artist late Sri Nandalal Bose. The Canopy above the deity and all the doors and windows are made of selected teakwood imported from Myanmar.

Several educational institutions affiliated to the Ramakrishna Mission are situated adjacent to Belur Math. The math also conducts various social works including medical service, education, work for women, rural uplift and work among the labouring and backward classes, relief, spiritual and cultural activities. It also celebrates annual birthday of *Shree Shree* Ramakrishna Paramhamsha Dev, Sarada Maa and Swami Vivekananda with great grandeur. Durga *puja* is a must see event at Belur Math where a 'Kumari Puja' is organised on *Ashtami* (eight day of the *puja*) where a virgin girl who hasn't reached her menstrual circle is worshipped as Devi Durga. The tradition of Kumari *puja* was started by Swami Vivekananda in 1901.

**Santragachhi Jheel** : Located next to Santragachhi Railway Station, this 32 acres or 13,75,000 square feet large lake (*jheel*) attracts 4000 to 5000 migratory winter birds, ducks and moorhens each year between November to February. Due to congestion to the lake at Alipore Zoo, the numbers of birds are increasing each year. Birds like sarus crane from North America and Australia, gadwall, northern shoveller, northern pintail, garganey from north of the Himalayas and many other local migratory birds such as cotton pygmy goose, comb duck etc. are spotted here during this season. However, the lesser whistling duck is the most dominant species visible here. Though the lake is owned by the South Eastern Railways, the Forest Department of the Government of West Bengal also looks after the place. Local residents plays an important role is preserving the environment of the lake.

**Acharya Jagadish Chandra Bose Indian Botanical Garden** : Situated at Shibpur, this botanical garden is renamed after the great scientist Jagadish Chandra Bose on 25th June, 2009 and thus renamed as The Acharya Jagadish Chandra Bose Indian Botanic Garden. Founded in 1787, this garden was previously known as the Royal Botanic Garden. The 109 hectares garden has a collection of over 12,000 specimens of wide variety of plants though the most significant is The Great Banyan, an enormous banyan tree (*Ficus benghalensis*) that is reckoned to be the largest tree in the world, at more than 330 metres in circumference. It is under Botanical Survey of India (BSI) of Ministry of Environment and Forests, Government of India and is discussed in the Flora & Fauna part earlier in this District Census Hand Book.

**Indian Institute of Engineering Science and Technology, Shibpur** : Located at Shibpur, this is a Premier National Institution for research and education in engineering, science and technology. It is classified as an Institute of National Importance. The institute was established in 1856 and was popularly known as Shibpur B.E. College. On 24<sup>th</sup> December 1856 the institution was established with the name of Calcutta Civil Engineering College. It was merged with the Calcutta University on May, 1857 and later in



1865 was merged with the Presidency College. In 1880 the college was shifted to its present campus and in 1889 it became a wholly residential college.

On 12<sup>th</sup> February, 1920 the name was changed to Bengal Engineering College, Shibpur. The B.E. degree course was introduced in the college during 1935-36 with the first batch obtaining the degree from University of Calcutta in 1936. Shibpur B. E. College got Deemed University Status in 1992. On 1<sup>st</sup> October 2004 the institution was elevated to a full-fledged university with the present name. It was formally inaugurated by Dr. A.P.J. Abdul Kalam, the President of India, on 13<sup>th</sup> July 2005.

**Vidyasagar Setu :** To reduce the load on the Rabindra Setu or Howrah Bridge, Vidyasagar Setu or the second Hooghly Bridge was constructed. Named after the 19<sup>th</sup> century Bengali educationist and reformer *Pandit* Ishwar Chandra *Vidyasagar*, the foundation stone of the bridge was laid down by the Prime Minister of India Smt. Indira Gandhi on 20<sup>th</sup> May 1972. It is a toll bridge and the vehicles have to pay while plying through the bridge.

This cable-stayed bridge, with 121 cables in a fan arrangement, built using steel pylons 127.62 metres (418.7 feet) high with a total length of 823 metres (2,700 feet) was designed by Schlaich Bergermann & Partner, and checked by Freeman Fox & Partners and Bharat Bhari Udyog Nigam Limited. Construction was carried out by the consortium of "The Braithwaite Burn and Jessop Construction Company Limited" (BBJ). The Hooghly River Bridge Commission (HRBC) was responsible for the commissioning operations of the bridge.

Construction began on 3 July 1979 and the bridge was commissioned on 10 October 1992 by the Hooghly River Bridge Commission. More than 90,000 vehicles cross the bridge everyday.

#### **Accommodations :**

Howrah city is considered as the twin city with Kolkata. As the Howrah Railway Station is the terminal station of both Eastern and South-Eastern Railways, so a number of both express and local trains are reaching Howrah Railway Station regularly from different states of the country. To accommodate a large number of passengers many rest houses for touring officials or the general tourists have been constructed by the Government, Howrah Zilla Parishad, Hooghly Irrigation Division and the Uluberia Special Roads Division such as Uluberia Dak Bungalow, Singti Dak Bungalow, Mahishrekha Inspecting Bungalow, Sijiberia Inspecting Bungalow, Mankur Inspecting Bungalow, Naupala Inspecting Bungalow and so on. West Bengal Tourism Development Corporation Limited runs a tourist lodge named Rupnarayan Tourist Lodge at Gadiara which attracts lots of tourists. The Howrah Zilla Parishad has in its control three roomed Holiday Home at Garchumuk along with the Irrigation Bungalow beside the bank of Ganga river at Garchumuk. At the Howrah Railway Station complex one Rail Jatri Niwas also accommodate a large number of Railway passengers. Besides the Government accommodation, a large number of private hotels of different categories and rates are also available to accommodate the tourists coming from different parts of the district.

## **Major Characteristics of the District, Contribution of the District in the form of Historical Figures Associated with the District**

Haora is a cosmopolitan district. People from different neighbouring states especially from Bihar, Jharkhand and Uttar Pradesh as well as from other districts of West Bengal migrated here for better livelihood and settled permanently. High employment opportunity due to various kinds of small and large scale industries of the district attracted these people to settle to Haora. Other than Kolkata, Haora is the only district of West Bengal where least number of people depends on agriculture. Substantial portions of the population, who actually earn their livelihood from the neighbouring State Capital Kolkata are inhabitants of this district also. Once for its industrial growth and development, the district of Haora was referred as the “Sheffield of India”.

### **Eminent personalities :**

- Roy Gunakor Bharat Chandra (1712–1760) : Born at Penro-Bhurshut village, he was an 18th-century Bengali and Sanskrit poet and song composer. He is mostly known for his poetic work is Annadamangal or Annapurnamangal. The title Gunakor was conferred upon him by Maharaja Krishnachandra of Nadia.
- Dr. Mahendralal Sarkar (1833–1904) : Born at Paikpara village, Dr. Sarkar was an allopath-turned-homoeopath doctor, social reformer and propagator of scientific studies in nineteenth-century India. Along with Father Eugène Lafont he was the founder of the Indian Association for the Cultivation of Science.
- Mahesh Chandra Nyayratna Bhattacharyya (22 February 1836 – 12 April 1906) : Born at Narit, he was an Indian scholar of Sanskrit, and the Principal of Sanskrit College between 1876 and 1895. A friend and colleague of the famous social reformer Pandit Ishwar Chandra Vidyasagar, he played an important role in the Bengal Renaissance.
- Sarat Chandra Chatterjee (15 September 1876 – 16 January 1938) : Referred as Amar Kathasilpi for his writings close to heart, he started living at Haora in 1916 after his return from Burma. He devoted himself to writing and established himself as one of India’s major novelist and story writer. He was involved in India's freedom struggle and served as the president of Howrah district branch of Indian National Congress (1921-1936).
- Shishir Kumar Bhaduri (2 October 1889 – 30 June 1959) : Pioneer of modern Bengali theatre, he himself was an actor, director, playwright and even scenic designer. He was awarded the Padma Bhushan, India's third highest civilian honour by the Government of India in 1959.
- Suniti Kumar Chattopadhyay (26 November 1890 – 29 May 1977) : Born at Shibpur, he was one the most famous linguist, educationist and litterateur and was conferred by the third highest Indian civilian honour of “Padma Bhushan”.
- Tulsi Chakraborty (3 March 1899 – 11 December 1961) : Born at small village called Goari, he was a prolific actor and comedian who worked in Bengali cinema in the 1940s and 1950s.
- Kanan Devi (22 April 1916 – 17 July 1992) : Famous actress and was among the early singing stars of Indian cinema, and is credited popularly as the first star of Bengali cinema.

- Sailendra Nath Manna  
(1 September 1924 – 27  
February 2012) : Popularly known as Sailen Manna, is considered to be one of the best football defenders that India has ever produced. He has represented and captained India in different international competitions including Olympics and Asian Games. He also has a record of playing for Mohun Bagan, one of the best clubs in India, for a continuous period of 19 years. He is the only Asian Footballer ever to be named among the 10 best Captains in the world by the English FA in 1953.
- Narayan Debnath  
(1925–2016 ) : Born at Shibpur, this famous artist and comics writer is best known for his creation of characters like Handa-Bhoda, Batul the Great, Nante-Phonte and others.
- Samar Banerjee  
(born 1931) : Born at Bally, was an Indian footballer who played in the 1956 Summer Olympics in Melbourne as captain of the India national football team.
- Purnendu Patri *alias*  
Samudragupta  
(2 February 1933 – 19 March  
1997) : One of Bengal’s famous creative writers, he was also known for his illustrations and film directions.
- Mani Shankar Mukherjee  
(born December 7, 1933) : Also known as Shankar, he is one of the most popular writers of Bengali literature who grew up in Haora district.
- Shyama Shaw  
(born 8 July, 1971) : Born at Haora, this former Test and One Day International cricketer represented Indian Women Cricket team in three Tests and five One Day Internationals.

Famous cricketers like Manoj Kumar Tiwary, Laxmi Ratan Sukla and footballers like Sudip Chatterjee, Bikash Panji and Satyajit Chatterjee was also born in this district.



---

## **Village and Town Directory**

---



## Scope of Village Directory and Town Directory

The District Census Handbook is brought out in two parts – Part A and Part B separately. Part-A covers Village and Town Directory data and Part-B covers Village and Town wise Primary Census Abstract (PCA) data of 2011 Census along with Housing amenities data. The scope of Village Directory and Town Directory is discussed below.

### Scope of Village Directory :

For the conduct of Census, the villages in the district have been arranged C.D. Block wise and within the C.D. Block, they are shown Location Code wise. For the purpose of identification, each village is assigned a Location Code number. In 2011 Census, all the villages have been given unique 6 digit Code numbers which are continuous within India and will remain constant across the Census. This will make it easier for comparative study. Location Code Range of 000001-799999 has been kept for villages.

‘Village’ is defined as a statutorily recognized unit having a definite boundary and separate land records. In case a complete village is treated as an Outgrowth of an urban agglomeration or a Census Town, data on amenities and land use for that village have not been given in the Village Directory but shown along with the urban component.

The un-inhabited villages (villages with no population) have been indicated as such after furnishing details of the location code number of the village, name and area of the village.

Village directory contains non-Census data pertaining to each village of the district. A C.D. Block level Map and alphabetical list of villages under each C.D. Block is included in the Part-A volume. It gives the village wise basic information relating to infrastructure and amenities available in the sphere of education and medical facilities, drinking water, power supply, post and telegraph, communications, approach road to village and distribution of land use area. In addition, it contains information about total area of each village, total population and number of households and the nearest town and its distance from the village. The information on number of households and total population has been included with a view to examine the correlation of amenities with the number of households and population they serve. If an amenity is not in existence in the referent village, the distance in broad ranges from the nearest place along with name, where the amenity is available is given. The broad ranges are given as - Code ‘a’ for less than 5 km distance, ‘b’ for 5 to 10 km distance and ‘c’ for more than 10 km distance.

Some additional information has been added, which are: (1) Pre. Primary School (2) Management Institute (3) Polytechnic (4) Special School for Disabled (5) Veterinary Hospital (6) Mobile Health Clinic (7) Traditional Practitioners and Faith Healers (8) Medicine Shop (9) Type of drainage connectivity for waste water outlet (10) Total Sanitation Campaign (TSC) (11) Rural Sanitary Mart/Rural Hardware outlet (12) Rural Production Centers (13) Solid and Liquid Waste Management (14) Village PIN Code (15) Public Call Office/Mobile (16) Mobile Phone Coverage (17) Internet Cafes/Common Service Center (18) Private Courier Facility (19) Auto/Modified Autos (20) Taxis (21) Vans (22) Tractors used for Transport (23) Cycle Pulled Rickshaws (Manual Driven) (24) Cycle Pulled Rickshaws (Machine Driven) (25) Carts Driven by Animals (26) National Highway (27) State Highway (28) Major District Roads (29) Other District Roads (30) Water Bound Macadam (31) ATM facility (32) Self-help Group (33) Public Distribution System (34) Mandis/Regular Market (35) Weekly *Haat* (36) Agricultural Marketing Society (37) Nutrition Centre (38) Accredited Social Health Activist (ASHA) (39) Community Centre with/without TV (40) Public Library (41) Public Reading Room (42) Polling Station (43) Birth and Death Registration office (44) Agricultural Product and (45) Handicrafts Products.

In addition to the above details, following appendices to Village Directory have also been included.

Appendix-I	Summary showing total number of villages having Educational, Medical and other amenities in villages – C.D. Block level.
Appendix-I A	Villages by number of Primary Schools.
Appendix-I B	Villages by Primary, Middle and Secondary Schools.
Appendix-I C	Villages with different sources of drinking water facilities available.
Appendix-II	Villages with 5,000 and above population which do not have one or more amenities available.
Appendix-III	Land utilization data in respect of Census towns.
Appendix-IV	C.D. Block wise list of inhabited villages where no amenity other than drinking water facility is available.
Appendix-V	Summary showing number of Villages not having Scheduled Caste population.
Appendix-VI	Summary showing number of Villages not having Scheduled Tribe population.
Appendix-VII A	List of villages according to the proportion of the Scheduled Castes to the total population by ranges.
Appendix-VII B	List of villages according to the proportion of the Scheduled Tribes to the total population by ranges.

### **Scope of Town Directory :**

The Town Directory contains Non-Census data for each of the towns in the district and is presented through a set of seven statements covering different aspects of urban life. It presents important and useful information like civic and other amenities available in all the towns of the district. The presentation of the statements used in the current 2011 Census similar to the preceding 2001 Census.

The Non-Census data contained in the Town Directory is largely provided by the Municipal Authorities. In case of Non-Municipal towns (Census Towns), the information have been provided by the respective C.D. Block Authorities.

The details of town directory statements are given below in brief.

- (I) Statement I – Status and Growth History
- (II) Statement II – Physical aspects and location of towns, 2009
- (III) Statement III – Civic and other amenities, 2009
- (IV) Statement IV – Medical Facilities, 2009
- (V) Statement V – Educational, Recreational and Cultural facilities, 2009
- (VI) Statement VI – Industry and banking, 2009
- (VII) Statement VII – Civic and other amenities in slums, 2009
- (Appendix) Appendix – Towns showing their outgrowth with population

In all the statements the towns are arranged in the alphabetical order within the district. The details of these statements are given in the analytical portion of the town directory. One Statement-III Municipal Finance deleted and Statement-V Medical, Educational, Recreation and Cultural Facilities divide in above two Statement-IV and Statement-V.



## **Brief Note on Village and Town Directory including Abbreviations used in Town Directory**

### **Village Directory 2011 Census :**

The Village Directory is being compiled for both inhabited and un-inhabited villages. In the village directory both private and government facilities/institutions have been given. In case of un-inhabited/depopulated villages, the location code number, name and area of the village is being given universally in Village Directory and Village PCA. The columns relating to the amenities and land use pattern, etc. being left blank and it will be noted against the name of the village that it is un-inhabited/depopulated. The Appendices to Village Directory and Inset Tables based on village Directory data are also prepared for inhabited villages.

In the Village Directory format for 2011 Census there are 121 columns and the details thereon are as follows :

Columns 1 : Serial Number : Self explanatory. All the villages within the CD block are presented serially in the ascending order of their location code number.

Columns 2 : Name of village : Self explanatory. The name of the villages is shown against this column. This also includes the forest and uninhabited villages.

Columns 3 : Location Code Number of village. The location code number of the villages is shown against this column.

Columns 4 : Area of the Village : The area of the villages has been given in hectares.

Column 5 : Total Population : The total population of the village as per 2011 Census has been given against this column.

Column 6 : Number of Households : The number of households as per 2011 Census have been given in this column.

### **Amenities :**

The availability of different infrastructural amenities such as education, medical, drinking water, post, telegraph, banks, credit societies, recreation and cultural facilities, communication, power, etc. in each village have been given in the Village Directory. Wherever the amenities are not available in the village, the distance range code viz. 'a' for <5 Kms, 'b' for 5-10 Kms and 'c' for 10+ Kms of the nearest where facility is available is given. Column wise details are given below :

Columns No. 7 to 20 – Educational Facilities : All the different educational facilities available in the village have been given under these columns. Nursery/LKG//UKG classes are included in Pre-Primary Schools, Classes up to class V included in Primary School; Classes from VI to VIII are included in the Middle school. Classes from IX and X included in Secondary School. Classes from XI and XII are included in Senior Secondary School. In case of composite schools like middle school with primary school or secondary school with middle school, these are also included in the number of primary and middle schools, respectively. The information on the entire educational institutes is given under these columns.

Columns No. 21 to 38 – Medical Facilities : All the different medical facilities available in the village have been given under these columns.

Columns No. 39 to 46 – Drinking Water : The information on availability of various types of the drinking water facility within the village has been given under these columns.

Columns No. 47 to 50 – Availability of Toilet and others : The information on availability of toilet and Bio-Gas etc. available in the village has been given under these columns.

Columns No. 51 to 67 Communication – Post & Telegraph and Transport : The information on communication and Post Office, Sub-Post Office, & Telegraph Office,

Village PIN Code number, Phone-Landlines, Mobile Phone, Private Courier Facility, Internet Café, etc. available in the village has been given under these columns. The information on all various transport facilities whether public/private transport like Bus, Railway Station or Navigable waterways, Taxi, Van, Tractors etc. available in the village has also been given under these columns.

Columns No.68 to 79 – Village connected to High ways, Village Roads, Banks and Credit Societies : The information on all roads connected to village has been given under these columns. These include National Highway, State Highway, District Roads and other district roads connected to the village, Pucca roads, Kutchcha Roads, Water Bounded Macadam Roads, Navigable Water Ways and Foot Paths has been given under these columns. Further, the information on availability of banks, ATM and Agricultural Credit societies in the village has been given under these columns.

Column No. 80 to 96 – Miscellaneous Facilities : The information on various miscellaneous facilities available in the village has been given under these columns. These includes Self -Help Group, Public Distribution Shop (PDS), Mandi /Regular Market, Weekly Haat, Agricultural Marketing Society, Nutrition Centre(ICDS), Anganwadi Centre, ASHA, Community Centre, Sports Fields, Sports Club/Recreation Centre, Cinema/Video Halls, Public Library, Public Reading Room, News Paper Supply, Assembly Polling Station, Birth and Death Registration Office.

Columns No. 97 to 100 – Electricity : Availability of Power Supply in the village, whatever may be the form of its use has been given in these columns. These include Electricity for Domestic Use, Electricity for Agriculture Use Electricity for Commercial Use, and Electricity for all purpose Domestic Uses.

Column No. 101 and 102 – Nearest Town : The name of the nearest town along with the distance range code has been in these columns.

#### **Land use and Irrigation :**

The land use patterns in the Village Directory conform to the pattern of classification of land use as recommended by the Ministry of Agriculture, Government of India. The Ministry has recommended the maintenance of records of land use pattern under the following 9 categories.

(i) Column No. 103 – Forests : This includes all lands classed as forest under any legal enactment dealing with forests or administered as forests, whether state-owned or private, and whether wooded or maintained as potential forest land. The area of crops raised in the forest and grazing lands or areas open for grazing within the forests remain included under the forest area.

(ii) Column No. 104 – Area under non-agricultural use : This includes all lands occupied by buildings, roads and railways or under water, e.g. rivers and canals and other lands put to uses other than agriculture.

(iii) Columns No. 105 – Barren and un-culturable land : This includes all barren and unculturable land like mountains, deserts, etc. land which cannot be brought under cultivation except at an exorbitant cost should be classed as unculturable whether such land is in isolated blocks or within cultivated holdings.

(iv) Column No. 106 – Permanent Pastures and other Grazing Lands : This includes all grazing lands whether they are permanent pastures and meadows or not. Village common grazing land is included under this head.

(v) Column No. 107 – Land under Miscellaneous Tree Crops, etc. : This includes all cultivable land which is not included in 'Net area sown' but is put to some agricultural uses. Lands under Causing trees, thatching grasses, bamboo bushes and other groves for fuel, etc. which are not included under 'Orchards' are classed under this category.

(vi) Column No. 108 – Culturable Waste Land : This includes lands available for cultivation, whether not taken up for cultivation or taken up for cultivation once but not cultivated during the current year and the last five years or more in succession for one reason or other. Such lands may be either fallow or covered with shrubs and jungles which are not put to any use. They may be assessed or unassessed and may lie in isolated blocks or within cultivated holdings. Land once cultivated but not cultivated for five years in succession is also included in this category at the end of the five years.

(vii) Column No. 109 – Fallow Lands other than Current Fallows : This includes all lands which were taken up for cultivation but are temporarily out of cultivation for a period of not less than one year and not more than five years.

(viii) Column No. 110 – Current Fallows : This represents cropped area, which is kept fallow during the current year. For example, if any seeding area is not cropped against the same year it may be treated as current fallow.

(ix) Column No. 111 – Net Area Sown : This represents the total area sown with crops and orchards. Area sown more than once; in the same year is counted only once.

Column No. 112 – Total Irrigated Land Area : It includes all land which is cultivable and irrigated by any source of irrigation. The total irrigated area of the village has been given under this column.

Column No. 113 – Total Un-Irrigated land Area : Un-Irrigated area includes all land which is cultivable but not irrigated by any source of irrigation. The total un-irrigated land area of the village has been given under this column.

Column No. 114 to 118 Area Irrigated by source : The area irrigated by various source of irrigation in the village have been given under these columns. The different source of irrigation facilities available in the village are as follows :

(i) Canals (C) – Govt. or Pvt., (ii) Wells/Tube-wells (W/TW), (iii) Tanks/Lake (T/L), (iv) Waterfall (WF), and (v) Others (O).

Columns No.119 to 121 – Three most important commodities manufactured : The names of three most important commodities manufactured in the village are indicated in this column.

#### **C.D. Block level totals of the Village Directory :**

At the end of entries for the Village Directory of each C.D. Block, the totals of different columns are being given wherever possible. However, in case of some of the columns, it may not be possible to work out the C.D. Block level totals, in such cases the particular of relevant columns are being left blank against C.D. Block level.

#### **Appendices to Village Directory :**

The Village Directory also includes the following appendices :

- |              |  |
|--------------|--|
| Appendix I   | : Summary showing total number of villages having Educational, Medical and other amenities in villages – C.D. Block level. |
| Appendix I A | : Villages by number of Primary Schools.   |
| Appendix I B | : Villages by Primary, Middle and Secondary Schools.   |
| Appendix I C | : Villages with different sources of drinking water facilities available.  |
| Appendix II  | : Villages with 5,000 and above population which do not have one or more amenities available.                              |
| Appendix III | : Land utilization data in respect of Census towns.  |
| Appendix IV  | : C.D. Block wise list of inhabited villages where no amenity other than drinking water facility is available.             |

- Appendix V : Summary showing number of Villages not having Scheduled Caste population.
- Appendix VI : Summary showing number of Villages not having Scheduled Tribe population.
- Appendix VII A : List of villages according to the proportion of the Scheduled Castes to the total population by ranges.
- Appendix VII B : List of villages according to the proportion of the Scheduled Tribes to the total population by ranges.

**Note explaining the abbreviations used in Town Directory 2011 Census :**

**Statement I : Status and Growth History :**

Column 1 – Serial Number : Self explanatory

Column 2 – Class, Name and Civic status of Town : The Class is presented according to population of the towns in 2011 Census as follows:

Population	Class	Population	Class
100,000 and above	I	10,000 – 19,999	IV
50,000 – 99,999	II	5,000 – 9,999	V
20,000 – 49,999	III	Below - 5,000	VI

The following abbreviations are used to denote the Civic Status of the town.

Civic Status	Codes	Civic Status	Codes
i – Municipal Corporation	M. Corp.	xii – Notified Town Area	NTA
ii – Municipal Committee	MC	xiii – Industrial Notified Area	INA
iii – Municipal Council	M Cl	xiv – Industrial Township	ITS
iv – City Municipal Council	CMC	xv – Township	TS
v – Town Municipal Council	TMC	xvi – Town Panchayat	TP
vi – Municipal Board	MB	xvii – Nagar Panchayat	NP
vii – Municipality	M	xviii – Town Committee/ Town Area Committee	TC
viii – Cantonment Board/Cantonment	CB	xix – Small Town Committee	ST
ix – Notified Area	NA	xx – Estate Office	EO
x – Notified Town	NT	xxi – Gram Panchayat	GP
xi – Notified Area Committee /Notified Area Council	NAC	xxii – Census Town	CT

Column 3 to 25 : These columns are self-explanatory.

**Statement II : Physical Aspects and Location of town, 2009**

Column 1 to 2 – Serial number and Name of town : Self explanatory

Columns 3 to 5 – Physical Aspects : In these columns the Rainfall and Maximum and Minimum Temperature of the town is recorded.

Columns 6 to 12 : Name and road distance of the town (in kms.) from the State headquarters, District headquarters, Sub-divisional/Taluk/Tahsil/Police station/ Development Block/Island HQ., Nearest city with population of one lakh and more, Nearest city with population of five lakh and more, Railway station and Bus route is recorded in these columns respectively. If the names mentioned in these columns are the same as the referent town itself, the distance is recorded as (0) zero.

**Statement III – Civic and other Amenities, 2009 :**

Column 1 to 2 – Serial number and Name of town : Self explanatory

Column 3 – Road length (in km.) : The information about the road length (in km.) within the limit of the town is recorded in this column.

Columns 4 to 7 – System of drainage : The system of drainage available in the town is indicated in these columns by the following codes :

<u>System of drainage</u>	<u>Codes</u>
Open drains	OD
Closed drains	CD
Both drains	BD

Columns 8 to 11 – Number of latrines : The number of various types of latrines available in the town is indicated in these columns.

Columns No. 12 & 13 – Protected water supply : The information on source of water supply and system of water storage with capacity available in the town are given in these columns in the following codes :

Column 12 (Source of water supply) :

(i) Tap water	T
(ii) Tube-well water	TW
(iii) Tank Water	TK
(iv) Well water	W

Column 13 (System of water storage) :

(i) Over Head Tank	OHT
(ii) Service Reservoir	SR
(iii) River Infiltration Gallery	RIG
(iv) Bore Well Pumping System	BWP
(v) Pressure Tank	PT

The information on 2 major source of water supply is given in column 12 and the system of water storage with capacity against each in kilo-litres (in bracket) is presented in column 13.

Columns 14 – Fire Fighting Service : In case the fire fighting service is available in the referent town, 'yes' is recorded. If the facility is not available within the town, the name of the nearest place having this facility with its distance from the referent town has been recorded.

Columns 15 to 19 – Electrification (Number of connections) : Different types of electric connections have been shown in these columns, i.e., Domestic, Industrial, Commercial, Road lighting (points) & others.

**Statement IV : Medical Facilities, 2009 :**

Columns 1 to 2 – Serial number and Name of town : Self explanatory

Columns 3 to 13 : The number of various medical institutions such as Hospitals, Dispensaries, Health Center, Family Welfare Center, Maternity and Child Welfare Center, Maternity Homes, T.B. Hospital/clinic, Nursing Homes, Charitable Hospital/Nursing Home, Mobile Health Clinic and Others as available in the town, are indicated in these columns (along with number of beds in brackets).

If a medical facility is not available in the town, the name of the nearest place and its distance in kilometers from the town where the facility is available is mentioned.

Column 14 – Veterinary Hospital : The Number of Veterinary Hospitals available in the town is given in this column.

Column 15 – Medicine Shop : The number of Medicine shops available in the town is given in this column.

**Statement V : Educational, Recreational and Cultural Facilities, 2009 :**

Columns 1 to 2 – Serial number and Name of town : Self explanatory

Columns 3 to 15 – Educational Facilities : The information on number of Primary school, Middle school, Secondary school, Senior Secondary school, Arts/Science/Commerce colleges (of degree level and above), Medical colleges, Engineering colleges, Management Institute/Colleges, Polytechnics, Recognized Shorthand, Typewriting and vocational training Institutions, Non-formal Education Center (Sarva Shiksha Abhiyan Center), Special School for disabled and Others available in the town, are indicated in these columns.

If an educational facility is not available in the town, the name of the nearest place and its distance in kilometers from the town where the facility is available is mentioned.

Columns 16 to 23 – Number of Social, Recreational and Culture Facilities : The information on No. of Home Orphanage, Working women's hostels (with No. of seats in bracket), No. of Old Age Home, Stadium, Cinema Theatre, Auditorium/Community halls, Public libraries and Reading rooms available in the town are given under these column.

**Statement VI : Industry and Banking 2009 :**

Columns 1 to 2 – Serial number and Name of town : Self explanatory

Columns 3 to 5 – Names of three most important commodities manufactured : The names of three most important commodities manufactured in the town are given under these columns.

Columns 6 to 8 – Number of banks : The number of banks available in the referent town both Commercial and Co-operative banks are recorded against these columns.

Columns 9 & 10 – Number of Agricultural and Non Agricultural Credit Societies : The number of Agricultural and Non Agricultural Credit Societies available in the referent town are given in these columns.

**Statement VII : Civic and other Amenities in Slums, 2009 :**

This statement VII provides information on civic and other amenities in all slums whether notified or not and for all towns having statutory bodies, like Municipality, Municipal Corporation, Town area committee etc.

---

## **Section I – Village Directory**

---





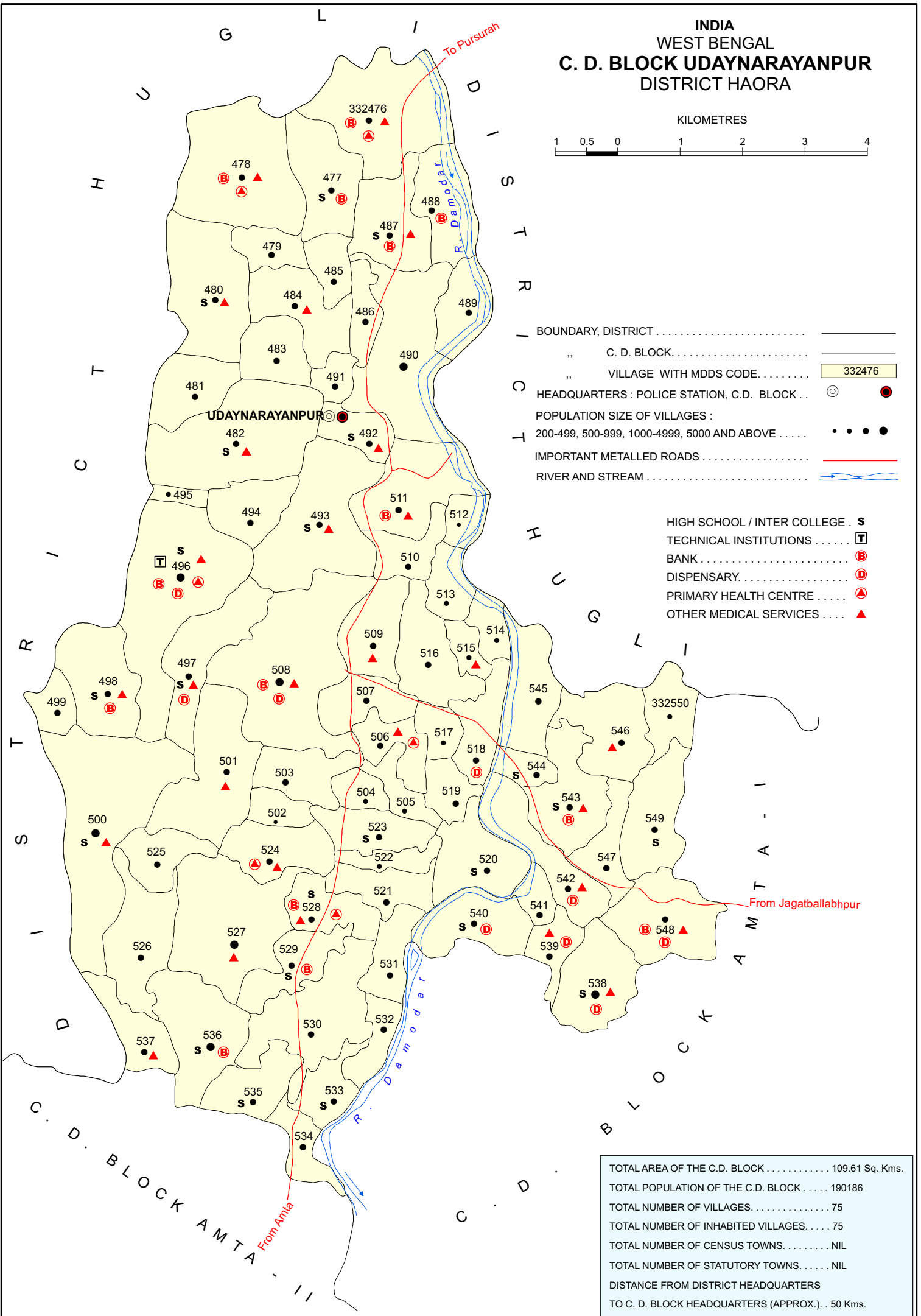

## A : List of Villages merged in Towns and Outgrowths, 2011

Census 2001 Codes					MDDS e-GOVERNANCE CODE (Census 2011 PLCN)				
ST Code	DT Code	Sub-DT Code	Vill Code	Vill Name	MDDS STC	MDDS DTC	MDDS Sub_DT	MDDS PLCN	MDDS Name of Villages
19	16	0002	03800200	Ghoraberia	19	341	02399	332617	Ghoraberia (CT)
19	16	0002	03803900	Paschim Gazipur	19	341	02399	332618	Paschim Gazipur (CT)
19	16	0002	03801800	Pashchim Khalna	19	341	02399	332619	Pashchim Khalna (CT)
19	16	0003	03808900	Kanpur	19	341	02400	332693	Kanpur (CT)
19	16	0003	03809800	Basantapur	19	341	02400	332694	Basantapur (CT)
19	16	0003	03806400	Deora	19	341	02400	332695	Deora (CT)
19	16	0003	03806500	Amta	19	341	02400	332696	Amta (CT)
19	16	0003	03811700	Chandrapur	19	341	02400	332697	Chandrapur (CT)
19	16	0003	03812400	Bhandar Gachha	19	341	02400	332698	Bhandar Gachha (CT)
19	16	0003	03805600	Udang	19	341	02400	332699	Udang (CT)
19	16	0004	03813700	Jagatballavpur	19	341	02401	332767	Jagatballavpur (CT)
19	16	0004	03818500	Kamalapur	19	341	02401	332768	Kamalapur (CT)
19	16	0004	03814000	Bankul	19	341	02401	332769	Bankul (CT)
19	16	0004	03818300	Bargachhia	19	341	02401	332771	Bargachhia (CT)
19	16	0004	03818800	Dakshin Santoshpur	19	341	02401	332772	Dakshin Santoshpur (CT)
19	16	0004	03818200	Patihal	19	341	02401	332773	Patihal (CT)
19	16	0004	03819000	Anantabati	19	341	02401	332774	Anantabati (CT)
19	16	0004	03817100	Chong Ghurali	19	341	02401	332775	Chong Ghurali (CT)
19	16	0004	03819500	Ekabbarpur	19	341	02401	332776	Ekabbarpur (CT)
19	16	0005	03821800	Uttar Jharpardaha	19	341	02402	332809	Uttar Jharpardaha (CT)
19	16	0005	03823600	Dafarpur	19	341	02402	332810	Dafarpur (CT)
19	16	0005	03824000	Baluhati	19	341	02402	332811	Baluhati (CT)
19	16	0005	03822400	Rudrapur	19	341	02402	332814	Rudrapur (CT)
19	16	0005	03822900	Begari	19	341	02402	332825	Begari (CT)
19	16	0005	03822500	Oadipur	19	341	02402	332827	Oadipur (CT)
19	16	0005	03823000	Baniara	19	341	02402	332830	Baniara (CT)
19	16	0006	03825100	Jaypur Bil	19	341	02403	332835	Jaypur Bil (CT)
19	16	0007	03825200	Dhulagari	19	341	02404	332855	Dhulagari (CT)
19	16	0007	03827100	Mirjapur	19	341	02404	332856	Mirjapur (CT)
19	16	0007	03827300	Kamranga	19	341	02404	332860	Kamranga (CT)
19	16	0007	03826900	Masila	19	341	02404	332862	Masila (CT)
19	16	0007	03825600	Kendua	19	341	02404	332863	Kendua (CT)
19	16	0007	03825700	Nabghara	19	341	02404	332864	Nabghara (CT)
19	16	0007	03826600	Sankrailjala	19	341	02404	332871	Sankrailjala (CT)
19	16	0007	03826500	Osmanpur	19	341	02404	332872	Osmanpur (CT)
19	16	0007	03826400	Ula	19	341	02404	332875	Ula (CT)
19	16	0008	03828300	Kuldanga	19	341	02405	332892	Kuldanga (CT)
19	16	0008	03828400	Gondalpara	19	341	02405	332893	Gondalpara (CT)
19	16	0008	03828500	Khasjalalsi	19	341	02405	332894	Khasjalalsi (CT)
19	16	0008	03828600	Deulpur	19	341	02405	332895	Deulpur (CT)
19	16	0008	03828700	Kusadanga	19	341	02405	332896	Kusadanga (CT)
19	16	0008	03828900	Gangadharpur	19	341	02405	332897	Gangadharpur (CT)
19	16	0008	03828200	Jujarsaha	19	341	02405	332898	Jujarsaha (CT)
19	16	0008	03828000	Shuvararah	19	341	02405	332899	Shuvararah (CT)
19	16	0008	03828100	Mallik Bagan	19	341	02405	332900	Mallik Bagan (CT)
19	16	0008	03829000	Jaynagar	19	341	02405	332901	Jaynagar (CT)
19	16	0008	03829300	Dhunki	19	341	02405	332907	Dhunki (CT)
19	16	0008	03827800	Ban Harishpur	19	341	02405	332908	Ban Harishpur (CT)
19	16	0008	03829400	Paschim Panchla	19	341	02405	332909	Paschim Panchla (CT)
19	16	0009	03831800	Baniban Jagadishpur	19	341	02406	332935	Baniban Jagadishpur (CT)
19	16	0009	03832300	Kantaberia	19	341	02406	332936	Kantaberia (CT)
19	16	0009	03832400	Tehatta	19	341	02406	332937	Tehatta (CT)
19	16	0009	03832500	Basudebpur	19	341	02406	332938	Basudebpur (CT)
19	16	0009	03832900	Raghudebpur	19	341	02406	332939	Raghudebpur (CT)
19	16	0009	03833100	Ghosal Chak	19	341	02406	332941	Ghosal Chak (CT)
19	16	0009	41653000	Khalisani (OG)	19	341	02406	332943	Khalisani (CT)

19	16	0009	03832200	Brindabanpur	19	341	02406	332944	Brindabanpur (CT)
19	16	0009	03831900	Baniban	19	341	02406	332946	Baniban (CT)
19	16	0009	03831200	Mahishrekha	19	341	02406	332947	Mahishrekha (CT)
19	16	0010	03833300	Chandipur	19	341	02407	333014	Chandipur (CT)
19	16	0010	03837800	Kajjuri	19	341	02407	333015	Kajjuri (CT)
19	16	0010	03839300	Alipukur	19	341	02407	333016	Alipukur (CT)
19	16	0010	03838600	Dhulasimla	19	341	02407	333017	Dhulasimla (CT)
19	16	0010	03840100	Hirapur	19	341	02407	333018	Hirapur (CT)
19	16	0011	03840700	Deulgram	19	341	02408	333060	Deulgram (CT)
19	16	0011	03841100	Karia	19	341	02408	333061	Karia (CT)
19	16	0011	03841200	Paschim Bainan	19	341	02408	333062	Paschim Bainan (CT)
19	16	0011	03841700	Kalyanpur	19	341	02408	333063	Kalyanpur (CT)
19	16	0011	03842600	Khajutti	19	341	02408	333064	Khajutti (CT)
19	16	0011	03842900	Bangalpur	19	341	02408	333065	Bangalpur (CT)
19	16	0011	03844400	Chandrapur	19	341	02408	333066	Chandrapur (CT)
19	16	0011	03844500	Khadinan	19	341	02408	333067	Khadinan (CT)
19	16	0012	03846400	Barunda	19	341	02409	333113	Barunda (CT)
19	16	0012	03848200	Kulitapara	19	341	02409	333114	Kulitapara (CT)
19	16	0012	03849100	Kanaipur	19	341	02409	333115	Kanaipur (CT)
19	16	0012	03848300	Batul	19	341	02409	333116	Batul (CT)
19	16	0012	03848900	Mugkalyan	19	341	02409	333117	Mugkalyan (CT)
19	16	0012	03849600	Halyan	19	341	02409	333118	Halyan (CT)
19	16	0013	03850300	Shyampur	19	341	02410	333182	Shyampur (CT)
19	16	0013	03853300	Dinga Khola	19	341	02410	333183	Dinga Khola (CT)
19	16	0013	03851300	Radhapur	19	341	02410	333184	Radhapur (CT)
19	16	0013	03851500	Jallabad	19	341	02410	333185	Jallabad (CT)
19	16	0014	03857600	Naul	19	341	02411	333259	Naul (CT)
19	16	0014	03858300	Shashati	19	341	02411	333260	Shashati (CT)
19	16	0014	03863500	Dihimandalghat	19	341	02411	333261	Dihimandalghat (CT)

INDIA  
WEST BENGAL  
**C. D. BLOCK UDAYNARAYANPUR**  
DISTRICT HAORA

KILOMETRES



- BOUNDARY, DISTRICT .....
- "    C. D. BLOCK .....
- "    VILLAGE WITH MDDS CODE .....
- HEADQUARTERS : POLICE STATION, C.D. BLOCK .....
- POPULATION SIZE OF VILLAGES :
- 200-499, 500-999, 1000-4999, 5000 AND ABOVE .....
- IMPORTANT METALLED ROADS .....
- RIVER AND STREAM .....

- HIGH SCHOOL / INTER COLLEGE . **S**
- TECHNICAL INSTITUTIONS ..... **T**
- BANK ..... **B**
- DISPENSARY..... **D**
- PRIMARY HEALTH CENTRE ..... **A**
- OTHER MEDICAL SERVICES .... **▲**

TOTAL AREA OF THE C.D. BLOCK ..... 109.61 Sq. Kms.  
 TOTAL POPULATION OF THE C.D. BLOCK ..... 190186  
 TOTAL NUMBER OF VILLAGES ..... 75  
 TOTAL NUMBER OF INHABITED VILLAGES..... 75  
 TOTAL NUMBER OF CENSUS TOWNS..... NIL  
 TOTAL NUMBER OF STATUTORY TOWNS..... NIL  
 DISTANCE FROM DISTRICT HEADQUARTERS  
 TO C. D. BLOCK HEADQUARTERS (APPROX.) . 50 Kms.



### Alphabetical List of Villages

Name of the CD Block : Udaynarayanpur

CD Block Code (2011) : 0245

Sl. No.	Name of the Village	PLCN 2001	MDDS PLCN 2011
1	2	3	4
1	Abhirampur	03793500	332501
2	Akna Dwitiya	03794700	332513
3	Asanda	03791100	332477
4	Baira Kurchi	03792000	332486
5	Bajeprotap	03796600	332532
6	Bedhi Chandrapur	03797000	332536
7	Bhabanipur	03796300	332529
8	Chak Baharampur	03793900	332505
9	Chak Thakurani	03794800	332514
10	Chand Chak	03796000	332526
11	Chitrasenpur	03796400	332530
12	Dakshin Manshri	03795900	332525
13	Dakshin Rampur	03791300	332479
14	Dakshin Singti	03793700	332503
15	Debipur	03795800	332524
16	Dihi Bhursut	03791000	332476
17	Etarai	03792800	332494
18	Gar Bhabanipur	03796200	332528
19	Gauranga Chak	03797800	332544
20	Ghola	03792200	332488
21	Goja	03791600	332482
22	Gumgar	03797100	332537
23	Harihar Dwitiya	03792300	332489
24	Harili	03791400	332480
25	Jagalda	03795100	332517
26	Jangalpara Belgram	03794500	332511
27	Jaynagar	03795200	332518
28	Joka	03795000	332516
29	Kakraipota	03793200	332498
30	Kalikapur	03793800	332504
31	Kamal Chak	03798300	332549
32	Kansona	03796500	332531
33	Kanupat	03795700	332523
34	Khalatpur	03792100	332487
35	Khempur	03791900	332485

### Alphabetical List of Villages

Name of the CD Block : Udaynarayanpur

CD Block Code (2011) : 0245

Sl. No.	Name of the Village	PLCN 2001	MDDS PLCN 2011
1	2	3	4
36	Khila	03797700	332543
37	Khorda Etarai	03792900	332495
38	Kismat Kanupat	03795600	332522
39	Krishna Chak	03797300	332539
40	Kultikari	03796800	332534
41	Kumar Chak	03795500	332521
42	Kumirmora	03794100	332507
43	Kurchi Binodbati	03792400	332490
44	Mallik Chak	03797500	332541
45	Mansuka	03795400	332520
46	Naranarayanpur Chak	03795300	332519
47	Narikel Beria	03797600	332542
48	Nazarkhan	03798100	332547
49	Nimdangi	03798400	332550
50	Paliara	03797900	332545
51	Pancharul	03793000	332496
52	Par Radhanagar	03798200	332548
53	Peruhareshpur	03797200	332538
54	Piarapur	03791500	332481
55	Pratap Chak	03792500	332491
56	Pratapnarayanpur	03796700	332533
57	Purpat	03794000	332506
58	Raghunathpur	03796900	332535
59	Rajapur	03794300	332509
60	Rampur	03791200	332478
61	Ray Chak	03793600	332502
62	Senpur Dwitiya	03794600	332512
63	Shibnarayan Chak	03798000	332546
64	Sibanipur	03794400	332510
65	Sibpur	03792700	332493
66	Sinti	03794200	332508
67	Sitapur	03791800	332484
68	Sonagachhi	03794900	332515
69	Sonatala	03796100	332527
70	Subal Chak	03793300	332499

### **Alphabetical List of Villages**

Name of the CD Block : Udaynarayanpur

CD Block Code (2011) : 0245

Sl. No.	Name of the Village	PLCN 2001	MDDS PLCN 2011
1	2	3	4
71	Sultanpur	03791700	332483
72	Thakurani Chak	03797400	332540
73	Udaynarayanpur	03792600	332492
74	Uttar Harishpur	03793100	332497
75	Uttar Manasri	03793400	332500

Census of India 2011  
Amenities and Land use

Name of District:-Haora

Name of CD Block:-Udaynarayanpur

Serial Number	Name of Village	Location code no.	Total area of the village ( in hectares rounded up to one decimal place)	Total population ( 2011 census )	Number of households (2011 census)	Number of educational amenities available in village, the distance range code viz; a for 0-5 kms, b for 5-10 kms, c for 10+ kms of nearest place where facility is available							
						Pre-Primary school (PP)	Primary school (P)	Middle school (M)	Secondary School (S)	Senior Secondary school (SS)	Degree college of arts, science & commerce (ASC)	Engineering college(EC)	Medical college (MC)
1	2	3	4	5	6	7	8	9	10	11	12	13	14
1	Dihi Bhursut	332476	310	4602	1070	3	3	2	a	a	b	c	c
2	Asanda	332477	181.8	3740	825	2	2	1	1	1			
3	Rampur	332478	341.8	4765	1118	4	4	1					
4	Dakshin Rampur	332479	64.4	1375	329	1	1	1	a	a	a		
5	Harili	332480	255.2	3798	941	4	4	3	3	b		c	c
6	Piarapur	332481	114.2	1785	434	1	1	b	b	b	b	c	c
7	Goja	332482	333.9	4203	1017	4	4	1	1	a	a	c	c
8	Sultanpur	332483	111.6	2697	623	1	1	a	a	a	b	c	c
9	Sitapur	332484	159.4	2451	550	3	3	a	a	a	a	c	
10	Khempur	332485	67	1415	314	1	1	1	a	a	b	c	c
11	Baira Kurchi	332486	62.2	1185	287	1	1	1	a	a	b	c	c
12	Khalatpur	332487	161.7	3776	628	1	1	1	1	1			
13	Ghola	332488	134.2	2369	544	2	2						
14	Harihar Dwitiya	332489	85.8	1580	361	2	2	a	a	a	a	c	c
15	Kurchi Binodbati	332490	328.2	6522	1561	4	4	a	a	a	a	c	c
16	Pratap Chak	332491	44.1	1090	270	1	1	a	a	a	a	c	c
17	Udaynarayanpur	332492	70.9	1575	360	3	2	2	2	1	a	c	c
18	Sibpur	332493	313.6	4965	1056	3	3	2	1	a	a	c	c
19	Etarai	332494	132.5	1689	417	1	1						
20	Khorda Etarai	332495	45.6	809	188	1	1						
21	Pancharul	332496	410	6678	1558	2	2	3	2	1			
22	Uttar Harishpur	332497	186.8	4152	987	6	5	1	1				
23	Kakraipota	332498	201	2336	565	3	3	1	1				
24	Subal Chak	332499	60.4	1477	369	1	1						
25	Uttar Manasri	332500	479	5555	1310	4	4	1	1	1	c	c	c
26	Abhirampur	332501	255.8	3796	879	1	1	a	a	a	b	c	c
27	Ray Chak	332502	45.3	309	71	a	a	a	a	a	a	c	c
28	Dakshin Singti	332503	115.7	1233	280	1	1	a	a	a	b	c	c
29	Kalikapur	332504	48.5	771	187	a	a	a	a	a	b	c	c
30	Chak Baharampur	332505	55.9	992	204	1	1	a	a	a	b	c	c
31	Purpat	332506	92.5	1031	208	1	1	a	a	a	b	c	c
32	Kumirmora	332507	106.8	1997	424	1	1	a	a	a	a	c	c
33	Sinti	332508	443.4	6324	1508	8	8	2	a	a	b	c	c
34	Rajapur	332509	128.5	1810	397	1	1	a	a	a	a	c	c
35	Sibanipur	332510	75	1404	337	1	1	a	a	b	b		
36	Jangalpara Belgram	332511	218.1	4975	1172	3	2	1	a	a	1	c	c
37	Senpur Dwitiya	332512	38.4	258	65	1	1	a	a	a	a	c	c
38	Akna Dwitiya	332513	66.4	851	208	2	2	a	a	a	a	c	c
39	Chak Thakurani	332514	55.4	828	212	1	1	a	a	b	b	c	
40	Sonagachhi	332515	42.4	641	145	1	1	1	a	a	b	c	c



- Village Directory

(As in 2009 )

Location CodeNo:-341

Location CodeNo:-0245

le. (If not available within the < 5 Kms, b for 5-10 Kms and c cility is available is given).											Number of Medical Amenities available. (If not available within the village , the distance range code viz; a for < 5 Kms, b for 5-10 Kms and c for 10+ kms of nearest place where facility is available is given).											Name of Village	Serial Number
Management institute (MI)	Polytechnic (Pt)	Vocational training school /ITI	Non-formal training centre (NFTC)	Special school for disabled (SSD)	Others (specify)	Community health centre (CHC)	Primary health centre (PHC)	Primary health sub centre (PHS)	Maternity and child welfare centre (MCW)	T. B. clinic (TBC)	Hospital-allopathic (HA)	Hospital-alternative medicine (HO)	Dispensary (D)	Veterinary hospital (VH)	Mobile health clinic (MHC)	Family welfare centre (FWC)							
15	16	17	18	19	20	21	22	23	24	25	26	27	28	29	30	31	2	1					
c	c	c					1	1										Dihl Bhursut	1				
					1		1											Asanda	2				
																		Rampur	3				
	c	c	c				a	a		c	a		c				c	Dakshin Rampur	4				
c	c	c	c	c		b	b	1		c	b		b	c				Harili	5				
c	c	c	c	c		b		a		c	b	c	b	a				Piarapur	6				
c	c	c				a	b	1		a	a	a	a	b				Goja	7				
c	c	c	c	c		b	a	a	b	c	b	b	a	c				Sultanpur	8				
c	c	c	c					1		b				1				Sitapur	9				
c	c	c	c	c		b	a	a	b	c	b	b	a	c				Khempur	10				
c	c	c	c	c		b	a	a	b	c	b	b	a	c				Baira Kurchi	11				
					1			1										Khalatpur	12				
																		Ghola	13				
c	c	c				a	b	a		a	a	a		b			b	Harihar Dwitiya	14				
c	c	c				a	b	a		a	a	a	a	b				Kurchi Binodbati	15				
c	c	c						a			a		a					Pratap Chak	16				
c	c	c	c			1		1						a				Udaynarayanpur	17				
c	c	c				a		1		a	a	a		a			b	Sibpur	18				
						b	a	a	a	a	a	a	a	a	c		b	Etarai	19				
						b	a	a	a	a	a	a	a	a	c	b		Khorda Etarai	20				
			1			b	1	1	1	1	1	1	1	1	c	b		Pancharul	21				
						b	a	1	a	a	a	a	1	a				Uttar Harishpur	22				
						b	a	1	1	a	a	a	a	a				Kakraipota	23				
						b	a	a	a	a	a	a	a	a				Subal Chak	24				
c	c	c	c	c		b	b	1			b			b				Uttar Manasri	25				
	c	c	c			a	a	1		a	b			a				Abhirampur	26				
c	c	c	c			a	a	a	a	a	a			a				Ray Chak	27				
c	c	c	c			b	b	a	a	a	a			a				Dakshin Singti	28				
c	c	c				b	a	a		b	b	b	a	a		a		Kalikapur	29				
c	c	c				b	a	a		b	b	b	a	a		b		Chak Baharampur	30				
c	c	c				b	1	1		b	b	b	b	b				Purpat	31				
c	c	a	c	c		b	b	a	b	b	b	b	a	a			a	Kumirmora	32				
c	c	a	c	c		a	a	1	a	a	b	b	1	1		1		Sinti	33				
c	c	a	c	c		b	b	1	b	b	b	b	b	a		1		Rajapur	34				
	c					b	b	b	b	b	b	b	b	a		b		Sibanipur	35				
c	c	c				1	b	1		1	1		a	a				Jangalpara Belgram	36				
c	c	a				a	a	a	a	a	a	a	a	a		a		Senpur Dwitiya	37				
c	c	a				b	a	a	a	b	b	b	a	a		a		Akna Dwitiya	38				
	c	b	c	c		b	b	b	b	b	b	b	b	a		b		Chak Thakurani	39				
c	c	c				b	a	1		b	b	b	a	a		b		Sonagachhi	40				

Serial Number	Name of Village	Number of Non-Government Medical Amenities available.							Availability of drinking water - Yes / No							
		Charitable non Govt. hospital/Nursing home.	Medical practitioner with MBBS Degree	Medical practitioner with other degree	Medical practitioner with no degree	Traditional practitioner and faith healer	Medicine Shop	Others	Tap water (Treated/Untreated)	Well water (Covered / Uncovered well)	Hand Pump	Tube wells / Bore well	Spring	River / Canal	Tank / Pond / Lake	Others
1	2	32	33	34	35	36	37	38	39	40	41	42	43	44	45	46
1	Dihi Bhursut	0	1	3	6	0	4	0	Yes	No	No	No	No	Yes	Yes	Yes
2	Asanda	0	0	2	3	0	1	0	Yes	Yes	Yes	No	No	No	Yes	No
3	Rampur	0	2	3	5	0	3	0	Yes	No	Yes	No	No	Yes	Yes	No
4	Dakshin Rampur	0	0	0	0	0	0	0	No	No	Yes	No	No	No	Yes	No
5	Harili	0	0	0	0	0	0	0	No	No	Yes	No	No	Yes	No	No
6	Piarapur	0	0	0	0	0	0	0	No	No	Yes	No	No	No	Yes	No
7	Goja	0	1	1	1	4	0	0	Yes	Yes	Yes	No	No	Yes	Yes	No
8	Sultanpur	0	0	0	0	0	0	0	No	No	Yes	No	No	Yes	Yes	No
9	Sitapur	0	0	0	0	0	0	0	No	No	Yes	No	No	No	No	No
10	Khempur	0	0	0	0	0	0	0	No	Yes	Yes	No	No	Yes	Yes	No
11	Baira Kurchi	0	0	0	0	0	0	0	No	Yes	Yes	No	No	Yes	Yes	No
12	Khalatpur	0	1	2	3	0	1	0	Yes	No	Yes	No	No	Yes	Yes	No
13	Ghola	0	0	1	3	0	0	0	Yes	No	Yes	No	No	Yes	Yes	No
14	Harihar Dwitiya	0	0	0	0	0	0	0	No	Yes	Yes	No	No	Yes	Yes	No
15	Kurchi Binodbati	0	0	0	1	6	2	0	Yes	Yes	Yes	No	No	Yes	Yes	No
16	Pratap Chak	0	0	0	0	0	0	0	No	No	Yes	No	No	No	Yes	No
17	Udaynarayanpur	0	0	0	0	0	4	0	No	No	Yes	No	No	Yes	Yes	No
18	Sibpur	0	0	0	0	0	2	0	Yes	Yes	Yes	No	No	No	Yes	No
19	Etarai	0	0	0	0	0	0	0	Yes	Yes	Yes	No	No	No	Yes	Yes
20	Khorda Etarai	0	0	0	0	0	0	0	No	Yes	Yes	No	No	No	Yes	Yes
21	Pancharul	0	12	3	3	1	5	0	Yes	Yes	Yes	No	No	No	Yes	Yes
22	Uttar Harishpur	0	0	0	3	0	1	0	Yes	Yes	Yes	No	No	No	Yes	Yes
23	Kakraipota	0	0	0	1	0	0	0	Yes	Yes	Yes	No	No	No	Yes	Yes
24	Subal Chak	0	0	0	0	0	0	0	Yes	Yes	Yes	No	No	No	Yes	Yes
25	Uttar Manasri	0	0	1	1	0	1	0	Yes	Yes	Yes	No	No	Yes	Yes	No
26	Abhirampur	0	0	0	1	7	0	0	Yes	Yes	Yes	No	No	Yes	Yes	No
27	Ray Chak	0	0	0	0	1	0	0	Yes	Yes	Yes	No	No	Yes	Yes	No
28	Dakshin Singti	0	0	0	0	1	0	0	Yes	Yes	Yes	No	No	Yes	Yes	No
29	Kalikapur	0	0	0	1	3	0	0	Yes	Yes	Yes	No	No	Yes	Yes	No
30	Chak Baharampur	0	0	0	0	1	0	0	Yes	Yes	Yes	No	No	No	Yes	No
31	Purpat	0	1	0	0	0	1	0	Yes	Yes	Yes	No	No	Yes	Yes	No
32	Kumirmora	0	0	0	1	0	1	0	No	No	Yes	No	No	Yes	Yes	No
33	Sinti	0	3	1	2	0	3	0	No	No	Yes	No	No	Yes	Yes	No
34	Rajapur	0	2	1	2	0	2	0	Yes	No	Yes	No	No	Yes	Yes	No
35	Sibanipur	0	0	0	1	0	0	0	Yes	No	Yes	No	No	Yes	Yes	No
36	Jangalpara Belgram	3	20	3	2	10	16	0	Yes	Yes	Yes	No	No	Yes	Yes	No
37	Senpur Dwitiya	0	0	0	0	0	0	0	No	No	Yes	No	No	Yes	Yes	No
38	Akna Dwitiya	0	0	0	1	0	0	0	No	No	Yes	No	No	Yes	Yes	No
39	Chak Thakurani	0	0	0	1	0	0	0	No	No	Yes	No	No	Yes	Yes	No
40	Sonagachhi	0	0	0	1	2	0	0	No	Yes	Yes	No	No	No	Yes	No

Availability of toilet & others Yes / No				Communication and transport facilities (If amenities available code -Yes is given except for Village Pin Code ,If not available within the village , the distance range code viz; a for < 5 Kms, b for 5-10 Kms and c for 10+ kms of nearest place where facility is available is given).									
Community toilet including bath.	Community toilet excluding bath.	Rural sanitary mart or sanitary hardware outlet available near the village.	Community bio- gas or recycle of waste for productive use.	Post office(PO)	Sub post office (SPO)	Post & Telegraph office (P&TO)	Village Pin Code	Telephones (Land lines)	Public call office (PCO)	Mobile phone coverage	Name of Village	Serial Number	
47	48	49	50	51	52	53	54	55	56	57	2	1	
Yes	No	No	No	Yes	a	c	711226	Yes	c	Yes	Dihi Bhursut	1	
No	No	No	No				711226	Yes	c	Yes	Asanda	2	
No	No	No	No	Yes	b	c	711226	Yes	b	Yes	Rampur	3	
No	No	No	No	a	a	a	711226	c	b	Yes	Dakshin Rampur	4	
No	No	No	No	b	Yes	b	711226	Yes	b	Yes	Harili	5	
No	No	No	No	b	a	b	711416	Yes	b	Yes	Piarapur	6	
No	No	Yes	No	a	Yes	c	711226	Yes	c	Yes	Goja	7	
No	No	No	No	a	a	c	711226	Yes	c	Yes	Sultanpur	8	
No	No	No	No	a	Yes	a	711226	Yes	c	Yes	Sitapur	9	
No	No	No	No	a	a	c	711226	Yes	b	a	Khempur	10	
No	No	No	No	a	Yes	c	711226	Yes	b	a	Baira Kurchi	11	
No	No	No	No	a	b	c	711226	Yes	c	Yes	Khalatpur	12	
No	No	No	No	a	b	c	711226	Yes	c	Yes	Ghola	13	
No	No	Yes	No	a		c	711312	Yes	c	Yes	Harihar Dwitiya	14	
No	No	Yes	No	a	a	c	711226	Yes	b	Yes	Kurchi Binodbati	15	
No	No	No	No	a		a	711226	a	b	Yes	Pratap Chak	16	
No	No	No	No	Yes		Yes	711226	Yes	b	Yes	Udaynarayanpur	17	
No	No	Yes	No	a	Yes	c	711226	Yes	b	Yes	Sibpur	18	
Yes	Yes	Yes	No	a	a	c		Yes	c	a	Etarai	19	
Yes	Yes	Yes	No	a	a	c		Yes	b	a	Khorda Etarai	20	
Yes	Yes	Yes	No	Yes	Yes	c	711225	Yes	b	Yes	Pancharul	21	
Yes	Yes	Yes	No	a	a	c	711410	Yes	b	Yes	Uttar Harishpur	22	
Yes	Yes	Yes	No	a	a	c	711225	Yes	b	Yes	Kakraipota	23	
Yes	Yes	Yes	No	a	a	c	711226	Yes	b	Yes	Subal Chak	24	
No	No	Yes	No	c	a	c	711412	Yes	b	Yes	Uttar Manasri	25	
No	No	Yes	No	c	a	c	711226	Yes	b	Yes	Abhirampur	26	
No	No	No	No	Yes	a	c	711412	a	b	Yes	Ray Chak	27	
No	No	No	No	Yes	a	c	711412	a	b	Yes	Dakshin Singti	28	
No	No	Yes	No	a	a	c	711412	Yes	b	Yes	Kalikapur	29	
No	No	Yes	No	a	a	c	711412	Yes	b	Yes	Chak Baharampur	30	
No	No	Yes	No	a	a	c	711412	Yes	b	Yes	Purpat	31	
No	No	No	No	a	a	c	711226	Yes	b	Yes	Kumirmora	32	
No	No	Yes	No	b	Yes	c	711226	Yes	b	Yes	Sinti	33	
No	No	Yes	No	a	a	c	711226	Yes	b	Yes	Rajapur	34	
No	No	No	No	b	a	c	711226	a	b	b	Sibanipur	35	
No	No	Yes	No	a	a	c	711410	Yes	b	Yes	Jangalpara Belgram	36	
No	No	No	No	a	a	c	711226	a	b	Yes	Senpur Dwitiya	37	
No	No	No	No	a	a	c	711226	Yes	b	Yes	Akna Dwitiya	38	
No	No	No	No	b	a	c	711226	Yes	b	Yes	Chak Thakurani	39	
No	No	Yes	No	b	Yes	c	711226	Yes	b	Yes	Sonagachhi	40	

Communication and transport facilities (If amenities available code -Yes is given except for Village Pin Code .If not available within the village , the distance range code viz; a for < 5 Kms, b for 5-10 Kms and c for 10+ kms of nearest place where facility is available is given).													Village connected to highway (If amenities available code viz; a for < 5 Kms, b for 5-10 Kms and c for 10+ kms of nearest place where facility is available is given).			
Serial Number	Name of Village	Internet cafes/ Common service centre (CSC)	Private courier facility	Bus service (Public & Private)	Railway stations	Auto/Modified Autos	Taxis and Vans	Tractors	Cycle-pulled rickshaws(Manual & Machine driven)	Carts driven by animals	Sea /River ferry service	Connected to national highway(NH)	Connected to state highway(SH)	Connected to major district road (MDR)	Connected to others district road	Pucca roads
1	2	58	59	60	61	62	63	64	65	66	67	68	69	70	71	72
1	Dihi Bhursut	c	Yes	Yes	c	b	Yes	Yes	Yes	a	Yes	c	b	Yes	Yes	Yes
2	Asanda	Yes	Yes	Yes	c	c	Yes	Yes	Yes	b	c	c	c		Yes	Yes
3	Rampur	c	Yes	Yes	c	c	Yes	Yes	Yes	Yes	c	c	c		Yes	Yes
4	Dakshin Rampur	Yes	c	a	c	a	a	Yes	Yes	b	c	c	a			b
5	Harili	c	c	a	c	c	b	a	Yes	c	c	c	b	b		a
6	Piarapur	c	c	b	c	c	b	a	b	c	b	c	b	a	b	a
7	Goja	c	c	a	c	c	b	a	Yes	c	c	c	c	a	Yes	Yes
8	Sultanpur	a	c	a	c	c	Yes	c	Yes	c	b	c	c	a	Yes	Yes
9	Sitapur	a	a	a	c	c	a	b	Yes	c	b	c				b
10	Khempur	a	a	a	c	c	b	b	b	c	b	c	a	a	a	a
11	Baira Kurchi	a	a	a	c	c	a	a	b	c	b	c		Yes	Yes	Yes
12	Khalatpur	Yes	Yes	Yes	c	c	Yes	a	Yes	c	c	c	c	Yes	Yes	Yes
13	Ghola	b	Yes	Yes	c	c	a	b	Yes	c	Yes	c	c		Yes	Yes
14	Harihar Dwitiya	c	b	a	c	c	a	b	Yes	c	c	c	c	a	a	a
15	Kurchi Binodbati	c	c	Yes	c	c	a	b	Yes	c	c	c	c	Yes		Yes
16	Pratap Chak	b	a	a	c	c	a	b	Yes	c	c	c	c	a	a	Yes
17	Udaynarayanpur	b	b	Yes	c	c	a	b	Yes	c	c	c	a	Yes		a
18	Sibpur	a	b	Yes	c	c	Yes	b	Yes	c	c	c	c	a	Yes	Yes
19	Etarai	c	Yes	a	c	Yes	Yes	Yes	Yes	Yes	c	c	b	a	a	Yes
20	Khorda Etarai	c	Yes	b	c	Yes	Yes	Yes	Yes	Yes	c	c	b	a	a	Yes
21	Pancharul	Yes	a	Yes	Yes	Yes	Yes	Yes	Yes	Yes	c	c	a	a	Yes	Yes
22	Uttar Harishpur	c	Yes	Yes	c	Yes	Yes	Yes	Yes	Yes	c	c	b		Yes	Yes
23	Kakraipota	c	Yes	a	c	Yes	Yes	Yes	Yes	Yes	c	c	b		Yes	Yes
24	Subal Chak	c	Yes	a	c	Yes	Yes	Yes	Yes	Yes	c	c	b		Yes	Yes
25	Uttar Manasri	b	b	b	c	b	Yes	a	Yes	c	c	c	a		Yes	Yes
26	Abhirampur	b	b	a	c	b	Yes	a	a	c	b	c	a	a	a	a
27	Ray Chak	a	a	a	c	c	Yes	a	a	c	a	c	a	a	a	a
28	Dakshin Singti	b	b	a	c	c	a	a	a	c	a	c	a	Yes	a	a
29	Kalikapur	b	b	Yes	c	c	a	b	Yes	c	c	c	c	Yes		a
30	Chak Baharampur	b	c	a	c	c	a	b	Yes	c	c	c	c	a		b
31	Purpat	a	b	Yes	c	c	Yes	b	Yes	c	c	c	c	Yes		b
32	Kumirmora	a	a	a	c	c	a	b	Yes	c	c	c	a	Yes	Yes	b
33	Sinti	b	b	Yes	c	c	Yes	b	Yes	c	c	c		Yes	Yes	a
34	Rajapur	a	a	Yes	c	c	a	b	Yes	c	c	c		Yes	Yes	b
35	Sibanipur	b	c	Yes	Yes	Yes	Yes	Yes	Yes	c	c	c	a	Yes		Yes
36	Jangalpara Belgram	Yes	b	Yes	a	c	Yes	a	Yes	c	c	c	c	Yes		Yes
37	Senpur Dwitiya	a	a	a	c	c	a	a	a	c	c	c	a	a	Yes	a
38	Akna Dwitiya	a	a	a	c	c	a	b	a	c	c	c	a	a	Yes	a
39	Chak Thakurani	b	b	a	c	a	b	b	Yes	c	c	c	a	a	a	a
40	Sonagachhi	a	c	a	c	c	c	b	Yes	c	a	c	c	a		a

ys,village roads, banks & credit societies : -Yes is given, If not available within the code viz; a for < 5 Kms, b for 5-10 Kms place where facility is available is given).														Availability of miscellaneous facilities (If amenities available code -Yes is given, If not available within the village , the distance range code viz; a for < 5 Kms, b for 5-10 Kms and c for 10+ kms of nearest place where facility is available is given).		
Kutchcha roads	Water bounded macadam(WBM) roads	Navigable waterway (river/canal)(NW)	Footpaths (FP)	Commercial & Co-operative Banks	ATM	Agricultural Credit Societies	Self-Help Group (SHG)	Public distribution system (PDS) shop	Mandis / Regular market	Weekly Haat	Agricultural marketing society	Integrated Child Development Scheme (Nutritional Centres)	Anganwadi Centre (Nutritional Centres)	Others (Nutritional Centres)	Name of Village	Serial Number
73	74	75	76	77	78	79	80	81	82	83	84	85	86	87	2	1
Yes	Yes	Yes	Yes	Yes	b	Yes	Yes	b	Yes	b	b	b	Yes	Yes	Dihi Bhursut	1
Yes	Yes		Yes	Yes	b	Yes	Yes	Yes	Yes	Yes	b	b	Yes	Yes	Asanda	2
Yes	Yes		Yes	Yes	b	b	Yes	Yes	Yes	Yes	b	b	Yes	Yes	Rampur	3
Yes	b			a	a	c	Yes	Yes	c	Yes	Yes	Yes	Yes	Yes	Dakshin Rampur	4
Yes	Yes	Yes		b	b	Yes	Yes	Yes	Yes	Yes	b	b	Yes	Yes	Harili	5
Yes	a	Yes		b	b	c	Yes	Yes	c	Yes	b	b	Yes	Yes	Piarapur	6
Yes	Yes			a	a	c	Yes	Yes	c	b	Yes	a	Yes	Yes	Goja	7
Yes	Yes	b	Yes	a	a	c	Yes	a	c	c	a	a	Yes	Yes	Sultanpur	8
Yes	a			a	a	Yes	Yes	Yes	c	Yes	Yes	a	Yes	Yes	Sitapur	9
Yes	a	Yes	Yes	b	b	c	Yes	b	c	c	a	b	Yes	Yes	Khempur	10
Yes	a	Yes	Yes	a	a	c	Yes	b	Yes	c	a	a	Yes	Yes	Baira Kurchi	11
Yes	Yes		Yes	Yes	a	Yes	Yes	a	c	Yes	Yes	Yes	Yes	Yes	Khalatpur	12
Yes	Yes	Yes	Yes	Yes	b	Yes	Yes	Yes	c	Yes	b	Yes	Yes	Yes	Ghola	13
a	Yes			a	a	c	Yes	a	c	a	Yes	a	Yes	Yes	Harihar Dwitiya	14
Yes				a	a	c	Yes	Yes	c	b	Yes	a	Yes	Yes	Kurchi Binodbati	15
a	Yes	a		a	a	c	Yes	Yes	c	a	Yes	a	Yes	Yes	Pratap Chak	16
Yes		a				c	Yes	Yes	Yes	Yes	Yes	Yes	Yes	Yes	Udaynarayanpur	17
Yes			Yes	a	a	c	Yes	Yes	c	Yes	Yes	a	Yes	Yes	Sibpur	18
Yes	Yes	a	Yes	b	b	c	Yes	Yes	c	b	b	b	Yes	Yes	Etarai	19
Yes	Yes	a	Yes	a	b	c	Yes	a	c	b	b	b	Yes	Yes	Khorda Etarai	20
Yes	Yes	a	Yes	Yes	b	Yes	Yes	Yes	Yes	b	b	b	Yes	Yes	Pancharul	21
Yes	Yes	b	Yes	a	b	c	Yes	Yes	c	b	b	b	Yes	Yes	Uttar Harishpur	22
Yes	Yes	a	Yes	Yes	b	Yes	Yes	Yes	c	b	b	b	Yes	Yes	Kakraipota	23
Yes	Yes	a	Yes	a	b	c	Yes	a	c	b	b	b	Yes	Yes	Subal Chak	24
a				a	b	c	Yes	Yes	Yes	c	b	b	Yes	Yes	Uttar Manasri	25
a				a	b	c	Yes	Yes	c	Yes	b	b	Yes	Yes	Abhirampur	26
Yes	a	c		a	a	c	a	a	c	c	a	a	a	Yes	Ray Chak	27
Yes	b	c		a	b	c	a	a	c	c	b	b	Yes	Yes	Dakshin Singti	28
Yes	Yes		Yes	a	b	c	Yes	a	c	a	Yes	b	Yes	Yes	Kalikapur	29
Yes	Yes		Yes	b	b	c	Yes	Yes	c	a	Yes	b	Yes	Yes	Chak Baharampur	30
Yes	Yes		Yes	a	b	c	Yes	a	c	a	Yes	b	Yes	Yes	Purpat	31
Yes	Yes			a	a	c	a	a	Yes	Yes	Yes	Yes	Yes	Yes	Kumirmora	32
Yes	Yes	b		Yes	b	Yes	Yes	Yes	Yes	b	b	Yes	Yes	Yes	Sinti	33
Yes	Yes			a	a	Yes	Yes	a	Yes	Yes	Yes	Yes	Yes	Yes	Rajapur	34
Yes	a	Yes		b	b	c	Yes	a	Yes	Yes	b	Yes	Yes	Yes	Sibanipur	35
Yes				Yes	Yes	Yes	Yes	Yes	c	Yes	Yes	Yes	Yes	Yes	Jangalpara Belgram	36
Yes				a	a	c	Yes	a	c	Yes	Yes	Yes	Yes	Yes	Senpur Dwitiya	37
Yes				a	a	c	Yes	a	c	Yes	Yes	Yes	Yes	Yes	Akna Dwitiya	38
Yes	a	Yes	Yes	b	b	c	Yes	a	c	Yes	a	Yes	Yes	Yes	Chak Thakurani	39
Yes	Yes		Yes	a	b	c	Yes	a	c	a	Yes	b	Yes	Yes	Sonagachhi	40

Availability of miscellaneous facilities (If amenities available code -Yes is given, If not available within the village , the distance range code viz; a for < 5 Kms, b for 5-10 Kms and c for 10+ kms of nearest place where facility is available is given).													Availability of electricity (Yes/No)			
Serial Number	Name of Village	ASHA (Accredited Social Health Activist)	Community centre with/without TV	Sports Field,	Sports Club / Recreation Centre	Cinema / Video Hall	Public Library	Public Reading Room	Newspaper Supply	Assembly Polling station	Birth & Death Registration Office	Power Supply for Domestic Use (ED)	Power Supply for Agricultural Use (EAG)	Power Supply for Commercial Use (EC)	Power Supply for All Uses (EA)	
1	2	88	89	90	91	92	93	94	95	96	97	98	99	100	101	
1	Dihi Bhursut	Yes	b	Yes	Yes	Yes	Yes	Yes	Yes	Yes	Yes	Yes	Yes	Yes	Yes	
2	Asanda	Yes	Yes	Yes	Yes	Yes	Yes	Yes	Yes	Yes	Yes	Yes	Yes	Yes	Yes	
3	Rampur	Yes	Yes	Yes	Yes	b	a	Yes	Yes	Yes	Yes	Yes	Yes	Yes	Yes	
4	Dakshin Rampur	Yes	Yes	Yes	Yes	Yes	Yes	Yes	Yes	Yes	Yes	Yes	Yes	Yes	Yes	
5	Harili	Yes	c	Yes	Yes	Yes	b	Yes	Yes	Yes	a	Yes	Yes	Yes	Yes	
6	Piarapur	Yes	c	a	a	b	b	Yes	Yes	Yes	a	Yes	Yes	Yes	Yes	
7	Goja	Yes	Yes	Yes	Yes	a	a	a	Yes	Yes	a	Yes	Yes	Yes	Yes	
8	Sultanpur	Yes	Yes	a	a	a	a	a	Yes	Yes	a	Yes	No	No	No	
9	Sitapur	Yes	Yes	Yes	Yes	a	a	Yes	Yes	Yes	Yes	Yes	Yes	No	No	
10	Khempur	Yes	Yes	Yes	Yes	b	b	b	Yes	Yes	a	Yes	Yes	Yes	Yes	
11	Baira Kurchi	Yes	Yes	Yes	Yes	a	a	a	Yes	Yes	a	Yes	Yes	Yes	Yes	
12	Khalatpur	Yes	Yes	Yes	Yes	Yes	Yes	Yes	Yes	Yes	Yes	Yes	Yes	Yes	Yes	
13	Ghola	Yes	Yes	Yes	Yes	Yes	a	a	a	Yes	a	Yes	Yes	Yes	Yes	
14	Harihar Dwitiya	Yes	Yes	Yes	Yes	Yes	Yes	Yes	Yes	Yes	Yes	Yes	Yes	Yes	Yes	
15	Kurchi Binodbati	Yes	Yes	Yes	Yes	Yes	Yes	Yes	Yes	Yes	Yes	Yes	Yes	Yes	Yes	
16	Pratap Chak	Yes	Yes	a	Yes	a	a	Yes	Yes	Yes	a	Yes	Yes	Yes	Yes	
17	Udaynarayanpur	Yes	Yes	Yes	Yes	a	Yes	Yes	Yes	Yes	Yes	Yes	Yes	Yes	Yes	
18	Sibpur	Yes	Yes	Yes	Yes	Yes	Yes	Yes	Yes	Yes	a	Yes	Yes	Yes	Yes	
19	Etarai	Yes	Yes	Yes	Yes	b	a	a	Yes	Yes	a	Yes	Yes	Yes	Yes	
20	Khorda Etarai	Yes	a	a	a	a	b	b	Yes	Yes	b	Yes	Yes	Yes	Yes	
21	Pancharul	Yes	Yes	Yes	Yes	a	a	a	Yes	Yes	Yes	Yes	Yes	Yes	Yes	
22	Uttar Harishpur	Yes	Yes	Yes	Yes	Yes	Yes	Yes	Yes	Yes	a	Yes	Yes	Yes	Yes	
23	Kakraipota	Yes	Yes	Yes	Yes	b	Yes	Yes	Yes	Yes	c	Yes	Yes	Yes	Yes	
24	Subal Chak	Yes	Yes	Yes	Yes	Yes	Yes	Yes	Yes	Yes	Yes	Yes	Yes	Yes	Yes	
25	Uttar Manasri	Yes	Yes	b	b	b	Yes	Yes	Yes	Yes	Yes	Yes	Yes	Yes	Yes	
26	Abhirampur	Yes	Yes	Yes	Yes	b	a	a	Yes	Yes	a	Yes	Yes	Yes	Yes	
27	Ray Chak	Yes	Yes	a	Yes	b	b	b	Yes	a	a	Yes	Yes	No	No	
28	Dakshin Singti	Yes	Yes	Yes	Yes	a	a	a	Yes	Yes	b	Yes	Yes	Yes	Yes	
29	Kalikapur	Yes	Yes	Yes	Yes	a	a	a	Yes	a	a	Yes	Yes	Yes	Yes	
30	Chak Baharampur	Yes	Yes	Yes	Yes	a	a	a	Yes	a	a	Yes	Yes	Yes	Yes	
31	Purpat	Yes	Yes	Yes	a	a	a	a	Yes	Yes	a	Yes	Yes	Yes	Yes	
32	Kumirmora	Yes	Yes	Yes	b	Yes	Yes	Yes	Yes	a	a	Yes	Yes	No	No	
33	Sinti	Yes	b	Yes	Yes	b	b	b	Yes	Yes	Yes	Yes	Yes	No	No	
34	Rajapur	Yes	Yes	Yes	b	Yes	Yes	Yes	Yes	Yes	Yes	Yes	Yes	Yes	Yes	
35	Sibanipur	Yes	b	Yes	b	b	b	b	Yes	Yes	b	Yes	Yes	Yes	Yes	
36	Jangalpara Belgram	Yes	Yes	Yes	Yes	Yes	Yes	Yes	Yes	Yes	Yes	Yes	Yes	Yes	Yes	
37	Senpur Dwitiya	Yes	Yes	Yes	Yes	a	a	a	Yes	Yes	a	Yes	Yes	No	No	
38	Akna Dwitiya	Yes	Yes	Yes	Yes	a	a	a	Yes	Yes	a	Yes	Yes	Yes	Yes	
39	Chak Thakurani	Yes	b	Yes	Yes	b	b	b	Yes	Yes	b	Yes	Yes	No	No	
40	Sonagachhi	Yes	Yes	Yes	Yes	a	Yes	Yes	Yes	Yes	a	Yes	Yes	Yes	Yes	

Nearest Town		Land Use							
		Area under different types of land use (in hectares rounded up to one decimal place)							
Name	Distance range code i.e. a for < 5 Kms, b for 5-10 Kms and c for 10+ kms .	Forests	Area under Non-agricultural Uses	Barren and Un-cultivable land	Permanent Pastures and Other Grazing Lands	Land Under Miscellaneous Tree Crops etc.	Culturable Waste Land	Name of Village	Serial Number
102	103	104	105	106	107	108	109	2	1
TARAKESWAR	c	0	40	0	0	0	0	0 Dihi Bhursut	1
TARAKESWAR	c	0	12	0	0	0	18.8	Asanda	2
TARAKESWAR	c	0	46.8	0	0	0	4	Rampur	3
TARAKESWAR	c	0	4.9	0	0	0	0	Dakshin Rampur	4
TARAKESWAR	c	0	9.8	0	0	0	122.7	Harili	5
TARAKESWAR	c	0	1.3	0	0	0	0	Piarapur	6
HAORA	c	0	43.9	0	0	0	0	Goja	7
TARAKESWAR	c	0	28.6	0	0	0	0	Sultanpur	8
TARAKESWAR	c	0	43.1	0	0	0	0	Sitapur	9
TARAKESWAR	c	0	1	0	0	0	0	Khempur	10
TARAKESWAR	c	0	16.7	0	0	0	0	Baira Kurchi	11
TARAKESWAR	c	0	38.7	0	0	0	0	Khalatpur	12
TARAKESWAR	c	0	11.2	0	0	0	0	Ghola	13
HAORA	c	0	9.8	0	0	0	0	Harihar Dwitiya	14
HAORA	c	0	38.2	0	0	0	0	Kurchi Binodhati	15
TARAKESWAR	c	0	7.7	0	0	0	0	Pratap Chak	16
TARAKESWAR	c	0	28	0	0	0	0	Udaynarayanpur	17
HAORA	c	0	55.6	0	0	0	0	Sibpur	18
HAORA	c	0	22.5	0	0	0	0	Etarai	19
HAORA	c	0	5.6	0	0	0	0	Khorda Etarai	20
HAORA	c	0	81	0	0	0	0	Pancharul	21
HAORA	c	0	30.8	0	0	0	0	Uttar Harishpur	22
HAORA	c	0	60	0	0	0	0	Kakraipota	23
HAORA	c	0	21.4	0	0	0	0	Subal Chak	24
ULUBERIA	c	0	77	0	0	0	0	Uttar Manasri	25
ULUBERIA	c	0	35.8	0	0	0	0	Abhirampur	26
ULUBERIA	c	0	11.3	0	0	0	0	Ray Chak	27
ULUBERIA	c	0	30.7	0	0	0	0	Dakshin Singti	28
ULUBERIA	c	0	11.6	0	0	0	0	Kalikapur	29
ULUBERIA	c	0	17	0	0	0	0	Chak Baharampur	30
ULUBERIA	c	0	20.3	0	0	0	0	Purpat	31
HOARA	c	0	27.9	0	0	0	0	Kumirmora	32
HAORA	c	0	81	0	0	0	256.8	Sinti	33
HOWRAH	c	0	49	0	0	0	6.6	Rajapur	34
HAORA	c	0	33	0	0	0	14.9	Sibanipur	35
HAORA	c	0	48.1	0	0	0	0	Jangalpara Belgram	36
HAORA	c	0	15.2	0	0	0	0	Senpur Dwitiya	37
HAORA	c	0	4	0	0	0	34.2	Akna Dwitiya	38
HOWRAH	c	0	20.4	0	0	0	0	Chak Thakurani	39
ULUBERIA	c	0	14	0	0	0	0	Sonagachhi	40

Land Use											
Area under different types of land use (in hectares rounded up to one decimal place)							Area irrigated by source (in hectare).				
Serial Number	Name of Village	Fallow lands other than current fallows	Current Fallows	Net Area Sown	Total Irrigated Land Area	Total Un-irrigated Land Area	Canals ( C )	Wells/Tube-wells(W/TW)	Tanks/Lakes(T/L)	Water Falls(WF)	Others(O)
1	2	110	111	112	113	114	115	116	117	118	119
1	Dihi Bhursut	0	0	270	185	85	0	166	19	0	0
2	Asanda	0	0	151	125	26	0	99	26	0	0
3	Rampur	0	0	291	200	91	0	169.5	30.5	0	0
4	Dakshin Rampur	0	0	59.5	47.8	11.7	0	41.9	5.9	0	0
5	Harili	0	0	122.7	114	8.7	0	85.2	8.6	0	20.2
6	Piarapur	0	0	112.8	106.7	6.1	0	67.2	23.2	0	16.2
7	Goja	0	0	290	138	152	0	94	20	0	24
8	Sultanpur	0	0	83	70.4	12.5	0	48.2	0	0	22.3
9	Sitapur	0	0	116.3	86	30.4	0	74.8	0	0	11.1
10	Khempur	0	0	66	65.6	0.4	0	63	0	0	2.6
11	Baira Kurchi	0	0	45.5	42.2	3.3	0	42.2	0	0	0
12	Khalatpur	0	0	123	63.3	59.7	29.7	0.3	33.3	0	0
13	Ghola	0	0	123	62.7	60.3	15.3	2.4	45	0	0
14	Harihar Dwitiya	0	0	76	52	24	0	48	4	0	0
15	Kurchi Binodbati	0	0	290	148	142	0	48	100	0	0
16	Pratap Chak	0	0	36.4	22.9	13.5	0	19.3	3.6	0	0
17	Udaynarayanpur	0	0	42.9	38.6	4.3	8	0	0.6	0	30
18	Sibpur	0	0	258	108	150	0	96	12	0	0
19	Etarai	0	0	110	34	76	30	0	4	0	0
20	Khorda Etarai	0	0	40	18	22	0	8	2	0	8
21	Pancharul	0	0	329	99	230	0	83	16	0	0
22	Uttar Harishpur	0	0	156	132	24	0	105	27	0	0
23	Kakraipota	0	0	141	63	78	0	63	0	0	0
24	Subal Chak	0	0	39	34	5	0	34	0	0	0
25	Uttar Manasri	0	0	402	116	286	0	79	16	0	21
26	Abhirampur	0	0	220	64	156	10	27	12	0	15
27	Ray Chak	0	0	34	17	17	0	10	3	0	4
28	Dakshin Singti	0	0	85	37	48	0	27	7	0	3
29	Kalikapur	0	0	36.9	30.5	6.4	0	22.2	8.3	0	0
30	Chak Baharampur	0	0	38.9	29.7	9.2	8.2	0	21.4	0	0
31	Purpat	0	0	72.2	47	25.2	0	31.3	15.8	0	0
32	Kumirmora	0	0	78.9	39.6	39.3	0	22.3	7.2	0	10.1
33	Sinti	0	0	105.6	105.6	0	55.6	0	50	0	0
34	Rajapur	0	0	72.9	50.5	22.4	0	42.4	5	0	3
35	Sibanipur	0	0	27.2	27.2	0	0	3.5	7.1	0	16.5
36	Jangalpara Belgram	0	0	170	64	106	0	40	24	0	0
37	Senpur Dwitiya	0	0	23.3	23.3	0	0	0	17.2	0	6
38	Akna Dwitiya	0	0	28.2	28.2	0	0	3	3	0	22.1
39	Chak Thakurani	0	0	35	35	0	0	0	7	0	28
40	Sonagachhi	0	0	28.3	26.2	2.1	0	20.7	5.6	0	0



Name of three most important commodities manufactured			Name of Village	Serial Number
First	Second	Third		
120	121	122	2	1

			Dihi Bhursut	1
			Asanda	2
			Rampur	3
			Dakshin Rampur	4
			Harili	5
			Piarapur	6
			Goja	7
			Sultanpur	8
			Sitapur	9
			Khempur	10
			Baira Kurchi	11
			Khalatpur	12
			Ghola	13
			Harihar Dwitiya	14
			Kurchi Binodbati	15
			Pratap Chak	16
			Udaynarayanpur	17
			Sibpur	18
Plastic			Etarai	19
Optical			Khorda Etarai	20
Type	Plastic	Pottery	Pancharul	21
Plastic Products	Pottery	Black Smith	Uttar Harishpur	22
			Kakraipota	23
			Subal Chak	24
			Uttar Manasri	25
Zari			Abhirampur	26
			Ray Chak	27
			Dakshin Singti	28
			Kalikapur	29
			Chak Baharampur	30
			Purpat	31
			Kumirmora	32
			Sinti	33
			Rajapur	34
			Sibanipur	35
			Jangalpara Belgram	36
			Senpur Dwitiya	37
			Akna Dwitiya	38
			Chak Thakurani	39
			Sonagachhi	40

Census of India 2011  
Amenities and Land use

Name of District:-Haora

Name of CD Block:-Udaynarayanpur

Serial Number	Name of Village	Location code no.	Total area of the village ( in hectares rounded up to one decimal place)	Total population ( 2011 census )	Number of households (2011 census)	Number of educational amenities available in village, the distance range code viz; a for 0-5 kms, b for 5-10 kms, c for 10+ kms of nearest place where facility is available							
						Pre-Primary school (PP)	Primary school (P)	Middle school (M)	Secondary School (S)	Senior Secondary school (SS)	Degree college of arts science & commerce (ASC)	Engineering college(EC)	Medical college (MC)
1	2	3	4	5	6	7	8	9	10	11	12	13	14
41	Joka	332516	160	2509	556	2	2	1	a	a	b	c	c
42	Jagalda	332517	50.9	906	219	1	1	a	b	b	b	c	c
43	Jaynagar	332518	115.3	2179	505	1	1	a	a	a	b	c	c
44	Naranarayanpur Chak	332519	62.1	1179	276	1	1	a	a	a	b	c	c
45	Mansuka	332520	165.2	2583	583	1	1	1	1	a	b	c	c
46	Kumar Chak	332521	105.4	2515	540	2	2	a	a	a	b	c	c
47	Kismat Kanupat	332522	56.2	972	207	1	1	a	a	a	b	c	c
48	Kanupat	332523	107.7	2646	585	2	2	2	2	1	b	c	c
49	Debipur	332524	138.4	2497	591	1	1	a	a	a	b	c	c
50	Dakshin Manshri	332525	95.2	2609	575	2	2	a	a	a	c	c	c
51	Chand Chak	332526	183.9	2748	596	5	5	b	b	b	c	c	c
52	Sonatala	332527	376.6	5093	1169	4	3	1					
53	Gar Bhabanipur	332528	100.4	1359	328	1	1	2	2	1	c		
54	Bhabanipur	332529	56.1	1694	370	2	1	1	1		b	c	c
55	Chitrasenpur	332530	263	1784	396	2	2	a	a	a	b	c	c
56	Kansona	332531	100	1713	394	2	2	2	b	b	b	c	c
57	Bajeprotap	332532	71.6	1341	295	2	2	a	a	a	b	c	c
58	Pratapnarayanpur	332533	83.7	1277	310	2	2	1	1	a	1	c	c
59	Kultikari	332534	76.2	2111	505	1	1	a	a	a	b	c	c
60	Raghunathpur	332535	101.1	1643	387	2	2	1	1		b	c	c
61	Bedhi Chandrapur	332536	187.9	5290	1135	3	3	2	1	1	c	c	c
62	Gumgar	332537	183.3	1675	383	2	2	1					
63	Peruhareshpur	332538	164	5892	1345	5	4	2	2	1	a	c	c
64	Krishna Chak	332539	66.7	2503	567	4	3	a	a	a	b	c	c
65	Thakurani Chak	332540	147.3	2643	648	3	3	1	1	a	b	c	c
66	Mallik Chak	332541	43.6	1390	318	2	2	a	a	a	b	c	c
67	Narikel Beria	332542	160.6	4231	996	5	4	a	a	a	b		
68	Khila	332543	174.3	3540	812	4	4	2	2	1	b	c	c
69	Gauranga Chak	332544	48.3	1511	357	2	1	2	1	1	b	c	c
70	Paliara	332545	146.3	3643	886	2	2	a	a	a	a	c	c
71	Shibnarayan Chak	332546	176	3350	711	1	1	a	a	a	b	c	c
72	Nazarkhan	332547	90.9	1544	348	2	2	a	a	a	a	c	c
73	Par Radhanagar	332548	201.3	4343	953	3	2	a	a	a	a	c	c
74	Kamal Chak	332549	159	2633	585	3	3	1	1	1	a	c	c
75	Nimdangi	332550	98.8	831	176	1	1	a	a	a	a	c	c
<b>Block T O T A L :</b>			<b>10960.7</b>	<b>190186</b>	<b>43586</b>	<b>161</b>	<b>151</b>	<b>49</b>	<b>30</b>	<b>12</b>	<b>2</b>	<b>0</b>	<b>0</b>

- Village Directory

(As in 2009 )

Location CodeNo:-341

Location CodeNo:-0245

le. (If not available within the < 5 Kms, b for 5-10 Kms and c cility is available is given).															Number of Medical Amenities available. (If not available within the village , the distance range code viz; a for < 5 Kms, b for 5-10 Kms and c for 10+ kms of nearest place where facility is available is given).															Name of Village	Serial Number
Management institute (MI)	Polytechnic (Pt)	Vocational training school /ITI	Non-formal training centre (NFTC)	Special school for disabled (SSD)	Others (specify)	Community health centre (CHC)	Primary health centre (PHC)	Primary health sub centre (PHS)	Maternity and child welfare centre (MCW)	T.B. clinic (TBC)	Hospital-allopathic (HA)	Hospital-alternative medicine (HO)	Dispensary (D)	Veterinary hospital (VH)	Mobile health clinic (MHC)	Family welfare centre (FWC)															
15	16	17	18	19	20	21	22	23	24	25	26	27	28	29	30	31	2	1													
c	c	b	c	c		b	b	a	b	b	b	b	a	a		a	Joka	41													
c	b	b	c	c		b	b	a	b	b	b	b	b	a		b	Jagalda	42													
c	c	c				b	b	a		b	b	b	l	a		b	Jaynagar	43													
c	c	c				b	a	a		b	b	b	a	a		b	Naranarayanpur Chak	44													
c	c	c				b	a	a		b	b	b		b		b	Mansuka	45													
c	c	c	c	c			b		c	c		c				c	Kumar Chak	46													
c	c	c				b	a	a		b	b	b	a	a		b	Kismat Kanupat	47													
c	c	c				b	a	a		b	b	b	a	a		b	Kanupat	48													
	c	c	c			b	l	l	a	a	b			a			Debipur	49													
	c	c	c			a	a	a	a	a	c			b			Dakshin Manshri	50													
c	c	c	c			b	b	b	b	b	b	b	b	c	c	c	Chand Chak	51													
						b	2				c			b			Sonatala	52													
						l	l								b		Gar Bhabanipur	53													
c	c	c	b	c		b	b			c	b			c			Bhabanipur	54													
c	c	c	b	c		b	b	a		c	b			c			Chitrasenpur	55													
c	c	c	c	c				b		c	c		c			c	Kansona	56													
c	c	c	b	c		c	b	a			b			c			Bajeprotap	57													
l	c	c	l	c		b	a			c	b		a	c			Pratapnarayanpur	58													
c	c	c	b	c		c	b	a		c	c			c			Kultikari	59													
c	c	c	b	c		c	b	a			b			c			Raghunathpur	60													
c	c	c	b	c		b	b	a		c	b		a	c			Bedhi Chandrapur	61													
						a	l								b		Gumgar	62													
		c	c	c		c	c	l		c	c		2	b			Peruhareshpur	63													
		c	c	c		b	b	l		b	b		l	b			Krishna Chak	64													
		c	c	c		b	b	a		b	b		l	b			Thakurani Chak	65													
c	c	c				b	b	a	b	b	b			b		b	Mallik Chak	66													
	c					c	b	l	c	c	c		l	b		c	Narikel Beria	67													
c	c	c				b	b	l	b		b		b	b		b	Khila	68													
c	c	c				b	b	a	b	b	b			b		b	Gauranga Chak	69													
c	c	c				b	a	a	b	b	b		b	b		b	Paliara	70													
	c	c	c	c		b	b	l	b	b	b		a	b		b	Shibnarayan Chak	71													
		c	c	c		c	c	a		c	c		a	b			Nazarkhan	72													
		c	c	c		c	c	l		c	c		10	b			Par Radhanagar	73													
c	c	c				b	b	a	b		b			b		b	Kamal Chak	74													
	c					b	c	a	c	c	c		b	b			Nimdangi	75													
<b>1</b>	<b>0</b>	<b>1</b>	<b>1</b>	<b>0</b>	<b>2</b>	<b>2</b>	<b>6</b>	<b>29</b>	<b>2</b>	<b>2</b>	<b>2</b>	<b>1</b>	<b>19</b>	<b>3</b>	<b>0</b>	<b>2</b>	<b>: Block T O T A L</b>														

Serial Number	Name of Village	Number of Non-Government Medical Amenities available.							Availability of drinking water - Yes / No							
		Charitable non Govt. hospital/Nursing home.	Medical practitioner with MBBS Degree	Medical practitioner with other degree	Medical practitioner with no degree	Traditional practitioner and faith healer	Medicine Shop	Others	Tap water (Treated/Untreated)	Well water (Covered / Uncovered well)	Hand Pump	Tube wells / Bore well	Spring	River / Canal	Tank / Pond / Lake	Others
1	2	32	33	34	35	36	37	38	39	40	41	42	43	44	45	46
41	Joka	0	0	0	1	0	0	0	No	No	Yes	No	No	No	Yes	No
42	Jagalda	0	0	0	0	0	0	0	No	No	Yes	No	No	No	Yes	No
43	Jaynagar	0	5	0	2	2	2	0	No	Yes	Yes	No	No	Yes	Yes	No
44	Naranarayanpur Chak	0	0	0	1	0	0	0	No	No	Yes	No	No	No	Yes	No
45	Mansuka	0	0	1	3	4	0	0	No	Yes	Yes	No	No	Yes	Yes	No
46	Kumar Chak	0	0	0	0	0	0	0	No	No	No	No	No	No	Yes	No
47	Kismat Kanupat	0	0	0	0	0	0	0	Yes	Yes	Yes	No	No	Yes	Yes	No
48	Kanupat	0	1	3	0	0	1	0	Yes	Yes	Yes	No	No	Yes	Yes	No
49	Debipur	0	0	0	2	4	0	0	Yes	No	Yes	No	No	Yes	Yes	No
50	Dakshin Manshri	0	0	0	0	1	0	0	Yes	Yes	Yes	No	No	Yes	Yes	No
51	Chand Chak	0	0	0	0	0	6	0	Yes	No	Yes	No	No	Yes	Yes	No
52	Sonatala	0	0	0	0	0	0	0	Yes	No	No	No	No	No	Yes	No
53	Gar Bhabanipur	0	0	0	0	0	0	0	No	No	Yes	No	No	No	Yes	No
54	Bhabanipur	0	1	0	0	1	0	0	No	No	Yes	No	No	No	Yes	No
55	Chitrasenpur	0	0	0	0	1	0	0	No	No	Yes	No	No	Yes	Yes	No
56	Kansona	0	0	0	0	0	0	0	No	No	Yes	No	No	Yes	Yes	No
57	Bajeprotap	0	0	0	0	0	0	0	No	No	Yes	No	No	Yes	Yes	No
58	Pratapnayanpur	1	1	0	0	1	1	0	Yes	No	Yes	No	No	Yes	Yes	No
59	Kultikari	0	0	0	0	1	1	0	No	No	Yes	No	No	Yes	Yes	No
60	Raghnathpur	0	0	0	0	0	0	0	No	No	Yes	No	No	Yes	Yes	No
61	Bedhi Chandrapur	0	0	0	0	1	2	0	Yes	No	Yes	No	No	Yes	Yes	No
62	Gumgar	0	0	0	0	0	0	0	No	No	Yes	No	No	Yes	Yes	No
63	Peruhashpur	0	1	1	0	0	0	0	Yes	No	Yes	No	No	Yes	No	No
64	Krishna Chak	0	0	1	0	0	2	0	Yes	No	Yes	No	No	No	No	No
65	Thakurani Chak	0	0	1	0	0	1	0	Yes	No	Yes	No	No	Yes	No	No
66	Mallik Chak	0	0	0	1	1	0	0	Yes	No	Yes	No	No	Yes	Yes	No
67	Narikel Beria	0	0	0	1	2	2	0	Yes	No	Yes	No	No	Yes	Yes	No
68	Khila	0	0	0	2	2	2	0	Yes	No	Yes	No	No	Yes	Yes	No
69	Gauranga Chak	0	1	3	5	0	7	0	Yes	No	Yes	No	No	Yes	Yes	No
70	Paliara	0	0	0	0	1	5	0	Yes	No	Yes	No	No	Yes	Yes	No
71	Shibnarayan Chak	0	0	0	3	8	0	0	Yes	No	Yes	No	No	Yes	Yes	No
72	Nazarkhan	0	0	0	0	0	0	0	Yes	No	Yes	No	No	No	No	No
73	Par Radhanagar	0	15	8	2	0	10	0	Yes	No	Yes	No	No	Yes	No	No
74	Kamal Chak	0	0	0	0	2	0	0	No	No	Yes	No	No	Yes	Yes	No
75	Nimdangi	0	0	0	1	0	0	0	No	No	Yes	No	No	No	No	No
<b>Block T O T A L :</b>		<b>4</b>	<b>68</b>	<b>39</b>	<b>67</b>	<b>68</b>	<b>89</b>	<b>0</b>	<b>42</b>	<b>27</b>	<b>72</b>	<b>0</b>	<b>0</b>	<b>51</b>	<b>67</b>	<b>7</b>

Availability of toilet & others Yes / No				Communication and transport facilities (If amenities available code -Yes is given except for Village Pin Code ,If not available within the village , the distance range code viz; a for < 5 Kms, b for 5-10 Kms and c for 10+ kms of nearest place where facility is available is given).									
Community toilet including bath.	Community toilet excluding bath.	Rural sanitary mart or sanitary hardware outlet available near the village.	Community bio- gas or recycle of waste for productive use.	Post office(PO)	Sub post office (SPO)	Post & Telegraph office (P&TO)	Village Pin Code	Telephones (Land lines)	Public call office (PCO)	Mobile phone coverage	Name of Village	Serial Number	
47	48	49	50	51	52	53	54	55	56	57	2	1	
No	No	No	No	b	Yes	c	711226	a	b	Yes	Joka	41	
No	No	No	No	b	a	c	711226	Yes	b	Yes	Jagalda	42	
No	No	Yes	No	b	b	c	711303	Yes	b	Yes	Jaynagar	43	
No	No	Yes	No	c	a	c	711410	Yes	b	Yes	Naranarayanpur Chak	44	
No	No	Yes	No	c	Yes	c	711410	Yes	b	Yes	Mansuka	45	
No	No	No	No	a		c		a	b	a	Kumar Chak	46	
No	No	Yes	No	a	a	c	711412	Yes	b	Yes	Kismat Kanupat	47	
No	No	Yes	No	a	Yes	c	711412	Yes	b	Yes	Kanupat	48	
No	No	No	No	a	a	c	711412	a	b	Yes	Debipur	49	
No	No	No	No	a	a	c	711412	Yes	c	Yes	Dakshin Manshri	50	
No	No	No	No	a	b	c	711412	b	b	b	Chand Chak	51	
No	No	No	No		Yes	c	711412	a	b	Yes	Sonatala	52	
Yes	No	No	No	a	a	c		Yes	b	Yes	Gar Bhabanipur	53	
No	No	Yes	No	c	Yes	c	711401	Yes	b	Yes	Bhabanipur	54	
No	No	Yes	No	c	a	c		Yes	b	Yes	Chitrasenpur	55	
No	No	No	No			c	711412	a	b	a	Kansona	56	
No	No	No	No	c	a	c	711410	Yes	b	Yes	Bajeprotap	57	
No	No	No	No	b	a	c	711226	Yes	b	Yes	Pratapnaranayanpur	58	
No	No	Yes	No	b		b	711312	Yes	b	Yes	Kultikari	59	
No	Yes	No	No	c		c	711401	Yes	b	Yes	Raghunathpur	60	
No	No	No	No	c	a	c	711410	Yes	c	Yes	Bedhi Chandrapur	61	
No	No	No	No	a	a	c		a	c	a	Gumgar	62	
No	No	No	No	c	b	c	711410	Yes	b	Yes	Peruhareshpur	63	
No	No	No	No	c	b	b	711410	Yes	b	Yes	Krishna Chak	64	
No	No	No	No	c	b	b	711410	Yes	b	Yes	Thakurani Chak	65	
No	No	Yes	No	a	b	b	711410	a	b	Yes	Mallik Chak	66	
No	No	Yes	No	a	b	b	711410	Yes	b	Yes	Narikel Beria	67	
No	Yes	Yes	No	Yes		c	711410	Yes	b	Yes	Khila	68	
No	No	Yes	No	Yes	b	c	711410	Yes	b	Yes	Gauranga Chak	69	
No	Yes	Yes	No	a	b	b	711410	b	b	Yes	Paliara	70	
No	No	Yes	No	Yes	b	b	711410	a	b	Yes	Shibnarayan Chak	71	
No	No	No	No	c	b	b	711410	Yes	b	Yes	Nazarkhan	72	
No	No	No	No	c	b	b	711410	Yes	b	Yes	Par Radhanagar	73	
No	No	No	No	a	b	b	711410	b	b	Yes	Kamal Chak	74	
No	No	Yes	No	a	b	b	711410	Yes	b	Yes	Nimdangi	75	
<b>8</b>	<b>9</b>	<b>34</b>	<b>0</b>	<b>9</b>	<b>13</b>	<b>1</b>	<b>69</b>	<b>58</b>	<b>0</b>	<b>66</b>	<b>: Block TOTAL</b>		

Communication and transport facilities (If amenities available code -Yes is given except for Village Pin Code .If not available within the village , the distance range code viz; a for < 5 Kms, b for 5-10 Kms and c for 10+ kms of nearest place where facility is available is given).													Village connected to highway (If amenities available code viz; a for < 5 Kms, b for 5-10 Kms and c for 10+ kms of nearest place where facility is available is given).			
Serial Number	Name of Village	Internet cafes/ Common service centre (CSC)	Private courier facility	Bus service (Public & Private)	Railway stations	Auto/Modified Autos	Taxis and Vans	Tractors	Cycle-pulled rickshaws(Manual & Machine driven)	Carts driven by animals	Sea /River ferry service	Connected to national highway(NH)	Connected to state highway(SH)	Connected to major district road (MDR)	Connected to others district road	Pucca roads
1	2	58	59	60	61	62	63	64	65	66	67	68	69	70	71	72
41	Joka	b	b	Yes	c	c	a	b	Yes	c	c	c			Yes	Yes
42	Jagalda	b	b	Yes	c	c	a	b	Yes	c	c	c		Yes	a	Yes
43	Jaynagar	b	c	Yes	c	c	a	a	Yes	c	c	c	c	Yes		a
44	Naranarayanpur Chak	b	c	Yes	c	c	a	b	Yes	c	c	c	c	a		a
45	Mansuka	a	c	a	c	c	Yes	a	Yes	c	Yes	c	c	a		b
46	Kumar Chak	a	a	a	c	c	a	a	Yes	Yes	c	c	c	Yes	a	a
47	Kismat Kanupat	a	c	Yes	c	b	c	b	Yes	c	c	c	c	Yes		a
48	Kanupat	a	c	Yes	c	b	Yes	b	Yes	c	c	c	c	Yes		a
49	Debipur	b	b	a	c	c	a	a	b	c	c	c	a	a	a	a
50	Dakshin Manshri	c	c	a	c	c	Yes	a	b	c	c	c	a		a	Yes
51	Chand Chak	b	b	b	c	b	a	c	a	c	c	c	c	b	b	b
52	Sonatala	a	b	b	c	b	Yes	b	Yes	c	c	c		a	a	a
53	Gar Bhabanipur	Yes	Yes	Yes	c	b	a	b	Yes	c	c			Yes	Yes	Yes
54	Bhabanipur	Yes	b	Yes	c	b	Yes	a	Yes	c	c	c	c	Yes	Yes	Yes
55	Chitrasenpur	b	b	Yes	c	b	Yes	b	Yes	Yes	c	c	c	Yes	Yes	Yes
56	Kansona	a	b	a	c	b	a	b	Yes	Yes	c	c	c			b
57	Bajeprotap	a	b	Yes	c	b	Yes	b	Yes	c	c	c	c	a	a	a
58	Pratapnaranayanpur	a	b	a	c	a	a	c	Yes	c	c	c	c	Yes	Yes	a
59	Kultikari	a	a	Yes	b	b	Yes	b	Yes	c	c	c	c	Yes	Yes	a
60	Raghnathpur	a	a	Yes	c	b	Yes	b	Yes	c	c	c	c	a	a	a
61	Bedhi Chandrapur	a	b	a	c	b	a	b	Yes	c	c	c	c		Yes	a
62	Gumgar	c	b	a	c	c	a	c	a	a	c	c	c	b	a	a
63	Peruhashpur	a	c	a	c	a	Yes	a	a	c	c	c	c	a		a
64	Krishna Chak	a	c	a	c	Yes	Yes	b	a	c	c	c	c	a		Yes
65	Thakurani Chak	a	c	a	c	a	Yes	b	a	c	Yes	c	c	a		Yes
66	Mallik Chak	a	Yes	a	c	b	Yes	b	Yes	c	c	c	c	a	Yes	a
67	Narikel Beria	a	b	Yes	b	b	Yes	a	a	a	Yes	c				a
68	Khila	b	b	a	b	b	Yes	a	Yes	c	c	c	c	Yes	Yes	Yes
69	Gauranga Chak	a	a	Yes	b	b	Yes	b	Yes	c	c	c	c	Yes	b	Yes
70	Paliara	a	b	a	b	a	Yes	b	Yes	Yes	Yes	c	c	a	a	a
71	Shibnarayan Chak	a	Yes	a	c	a	Yes	b	Yes	c	c	c	b	a	a	a
72	Nazarkhan	a	c	Yes	b	a	Yes	b	a	c	c	c	c	Yes		Yes
73	Par Radhanagar	Yes	c	Yes	b	a	Yes	c	Yes	c	c	c	c	Yes		Yes
74	Kamal Chak	a	b	b	b	b	b	b	Yes	c	c	c	c	b	a	a
75	Nimdangi	a	b	a	b	a	Yes	c	Yes	c	c	c	c		Yes	a
<b>Block T O T A L :</b>		<b>8</b>	<b>13</b>	<b>32</b>	<b>2</b>	<b>8</b>	<b>40</b>	<b>11</b>	<b>58</b>	<b>11</b>	<b>6</b>	<b>0</b>	<b>0</b>	<b>27</b>	<b>29</b>	<b>32</b>

ys,village roads, banks & credit societies : -Yes is given, If not available within the code viz; a for < 5 Kms, b for 5-10 Kms place where facility is available is given).														Availability of miscellaneous facilities (If amenities available code -Yes is given, If not available within the village , the distance range code viz; a for < 5 Kms, b for 5-10 Kms and c for 10+ kms of nearest place where facility is available is given).			
Kutchcha roads	Water bounded macadam(WBM) roads	Navigable waterway (river/canal)(NW)	Footpaths (FP)	Commercial & Co-operative Banks	ATM	Agricultural Credit Societies	Self-Help Group (SHG)	Public distribution system (PDS) shop	Mandis / Regular market	Weekly Haat	Agricultural marketing society	Integrated Child Development Scheme (Nutritional Centres)	Anganwadi Centre (Nutritional Centres)	Others (Nutritional Centres)	Name of Village	Serial Number	
73	74	75	76	77	78	79	80	81	82	83	84	85	86	87	2	1	
Yes	Yes	Yes		b	b	c	Yes	Yes	c	Yes	b	Yes	Yes	Yes	Joka	41	
a	Yes	a		b	b	c	a	Yes	Yes	Yes	b	Yes	Yes	Yes	Jagalda	42	
Yes	Yes		Yes	a	b	c	Yes	a	c	a	Yes	b	Yes	Yes	Jaynagar	43	
Yes	Yes		Yes	a	b	c	Yes	a	c	a	Yes	b	Yes	Yes	Naranarayanpur Chak	44	
Yes	Yes	Yes	Yes	a	b	c	Yes	Yes	Yes	Yes	Yes	b	Yes	Yes	Mansuka	45	
Yes				a	c	c	Yes	Yes	c	Yes	Yes	Yes	Yes	Yes	Kumar Chak	46	
Yes	Yes		Yes	b	b	Yes	Yes	a	c	a	Yes	b	Yes	Yes	Kismat Kanupat	47	
Yes	Yes		Yes	b	b	Yes	Yes	Yes	c	a	Yes	b	Yes	Yes	Kanupat	48	
Yes	a	c		a	b	c	Yes	Yes	c	Yes	b	b	Yes	Yes	Debipur	49	
Yes	b	c		b	c	c	Yes	Yes	c	Yes	c	c	Yes	Yes	Dakshin Manshri	50	
a	b	a	a	b	c	c	Yes	a	c	c	b	a	Yes	Yes	Chand Chak	51	
Yes					c	c	Yes	Yes	c	Yes	Yes	Yes	Yes	Yes	Sonatala	52	
a				Yes	b	c	Yes	Yes	Yes	Yes	Yes	Yes	Yes	Yes	Gar Bhabanipur	53	
Yes	Yes		Yes	Yes	b	c	Yes	a	c	Yes	b	b	Yes	Yes	Bhabanipur	54	
Yes	Yes		Yes	a	b	c	Yes	c	c	c	Yes	c	Yes	Yes	Chitrasenpur	55	
Yes			Yes		c	c	Yes	Yes	c	Yes	Yes	Yes	Yes	Yes	Kansona	56	
Yes	Yes	c	Yes	a	b	c	Yes	a	c	Yes	b	b	Yes	Yes	Bajeprotop	57	
Yes	c	Yes	Yes	a	c	c	Yes	Yes	c	Yes	c	c	Yes	Yes	Pratapnarayanpur	58	
Yes	Yes		Yes	a	b	c	Yes	Yes	c	Yes	Yes	b	Yes	Yes	Kultikari	59	
Yes	Yes	c	Yes	a	c	c	Yes	Yes	Yes	Yes	Yes	c	Yes	Yes	Raghunathpur	60	
Yes	c	Yes	Yes	Yes	c	Yes	Yes	Yes	c	Yes	b	b	Yes	Yes	Bedhi Chandrapur	61	
Yes	Yes	Yes		a	c	c	Yes	Yes	c	c	c	Yes	Yes	Yes	Gumgar	62	
Yes	a		Yes	a	b	Yes	Yes	Yes	c	a	Yes	c	Yes	Yes	Peruhareshpur	63	
Yes	a		Yes	a	c	c	Yes	Yes	Yes	a	Yes	b	Yes	Yes	Krishna Chak	64	
Yes	a	Yes	Yes	a	c	Yes	Yes	Yes	c	a	Yes	b	Yes	Yes	Thakurani Chak	65	
Yes			Yes	a	b	c	Yes	Yes	c	Yes	Yes	b	Yes	Yes	Mallik Chak	66	
a	Yes	Yes	Yes	a	b	Yes	Yes	a	Yes	Yes	b	b	Yes	Yes	Narikel Beria	67	
Yes	Yes		Yes	Yes	b	b	Yes	a	Yes	Yes	Yes	b	Yes	Yes	Khila	68	
Yes	Yes		Yes	a	b	Yes	Yes	Yes	Yes	Yes	b	b	Yes	Yes	Gauranga Chak	69	
Yes	Yes		Yes	a	b	c	Yes	Yes	c	Yes	Yes	Yes	Yes	Yes	Paliara	70	
Yes	b	b	Yes	b	c	c	Yes	a	c	b	c	c	Yes	Yes	Shibnarayan Chak	71	
Yes			Yes	a	b	c	Yes	Yes	c	a	Yes	c	Yes	Yes	Nazarkhan	72	
Yes			Yes	Yes	b	Yes	Yes	Yes	Yes	Yes	Yes	c	Yes	Yes	Par Radhanagar	73	
Yes	Yes		Yes		c		Yes	Yes	c	Yes	Yes	Yes	Yes	Yes	Kamal Chak	74	
Yes	a	a	Yes	a	b	c	Yes	a	c	Yes	b	c	Yes	Yes	Nimdangi	75	
67	41	15	46	14	1	19	71	45	21	41	39	21	73	75	: Block T O T A L		

Availability of miscellaneous facilities (If amenities available code -Yes is given, If not available within the village , the distance range code viz; a for < 5 Kms, b for 5-10 Kms and c for 10+ kms of nearest place where facility is available is given).													Availability of electricity (Yes/No)			
Serial Number	Name of Village	ASHA (Accredited Social Health Activist)	Community centre with/without TV	Sports Field,	Sports Club / Recreation Centre	Cinema / Video Hall	Public Library	Public Reading Room	Newspaper Supply	Assembly Polling station	Birth & Death Registration Office	Power Supply for Domestic Use (ED)	Power Supply for Agricultural Use (EAG)	Power Supply for Commercial Use (EC)	Power Supply for All Uses (EA)	
1	2	88	89	90	91	92	93	94	95	96	97	98	99	100	101	
41	Joka	Yes	b	b	b	b	b	b	Yes	Yes	a	Yes	Yes	Yes	Yes	
42	Jagalda	Yes	b	Yes	Yes	b	b	b	Yes	Yes	a	Yes	Yes	No	No	
43	Jaynagar	Yes	Yes	Yes	Yes	a	Yes	Yes	Yes	Yes	a	Yes	Yes	Yes	Yes	
44	Naranarayanpur Chak	Yes	Yes	Yes	Yes	a	a	a	Yes	a	a	Yes	Yes	Yes	Yes	
45	Mansuka	Yes	Yes	Yes	a	a	Yes	a	Yes	Yes	Yes	Yes	Yes	Yes	Yes	
46	Kumar Chak	Yes	Yes	Yes	Yes	Yes	Yes	Yes	Yes	Yes	Yes	Yes	Yes	Yes	Yes	
47	Kismat Kanupat	Yes	Yes	a	a	b	a	a	Yes	a	a	Yes	Yes	Yes	Yes	
48	Kanupat	Yes	Yes	Yes	Yes	b	Yes	Yes	Yes	Yes	a	Yes	Yes	Yes	Yes	
49	Debipur	Yes	Yes	a	Yes	b	a	a	Yes	Yes	b	Yes	Yes	No	No	
50	Dakshin Manshri	Yes	Yes	a	Yes	c	a	a	Yes	Yes	a	Yes	Yes	No	No	
51	Chand Chak	a	a	b	b	c	b	b	b	b	a	Yes	No	No	No	
52	Sonatala	Yes	Yes	a	Yes	c	a	a	Yes	Yes	a	Yes	Yes	Yes	Yes	
53	Gar Bhabanipur	Yes	Yes	Yes	Yes	Yes	Yes	Yes	Yes	Yes	Yes	Yes	No	Yes	No	
54	Bhabanipur	Yes	b	Yes	Yes	b	Yes	Yes	Yes	Yes	Yes	Yes	Yes	Yes	Yes	
55	Chitrasenpur	Yes	a	Yes	Yes	c	c	c	Yes	Yes	a	Yes	Yes	Yes	Yes	
56	Kansona	Yes	Yes	Yes	Yes	Yes	Yes	Yes	Yes	Yes	Yes	Yes	No	No	No	
57	Bajeprotap	Yes	Yes	Yes	Yes	b	a	Yes	Yes	Yes	a	Yes	Yes	Yes	Yes	
58	Pratapnayanpur	Yes	b	Yes	Yes	b	b	b	Yes	Yes	a	Yes	Yes	Yes	Yes	
59	Kultikari	Yes	Yes	Yes	Yes	b	a	Yes	Yes	Yes	Yes	Yes	Yes	Yes	Yes	
60	Raghnathpur	Yes	Yes	Yes	Yes	c	a	Yes	Yes	Yes	a	Yes	Yes	Yes	Yes	
61	Bedhi Chandrapur	Yes	Yes	Yes	c	a	a	Yes	Yes	Yes	Yes	Yes	Yes	Yes	Yes	
62	Gumgar	Yes	c	b	b	c	b	b	b	c	c	Yes	No	No	No	
63	Peruhashpur	Yes	Yes	Yes	Yes	a	a	Yes	Yes	Yes	a	Yes	Yes	Yes	Yes	
64	Krishna Chak	Yes	Yes	a	Yes	a	a	Yes	Yes	Yes	a	Yes	No	Yes	No	
65	Thakurani Chak	Yes	Yes	Yes	Yes	a	a	Yes	Yes	Yes	a	Yes	Yes	Yes	Yes	
66	Mallik Chak	Yes	Yes	Yes	Yes	a	a	Yes	Yes	Yes	a	Yes	Yes	Yes	Yes	
67	Narikel Beria	Yes	Yes	Yes	Yes	Yes	a	b	Yes	Yes	a	Yes	Yes	Yes	Yes	
68	Khila	Yes	Yes	Yes	Yes	Yes	Yes	Yes	Yes	Yes	Yes	Yes	Yes	Yes	Yes	
69	Gauranga Chak	Yes	Yes	Yes	Yes	a	Yes	Yes	Yes	Yes	a	Yes	No	Yes	No	
70	Paliara	Yes	Yes	Yes	Yes	Yes	Yes	Yes	Yes	Yes	a	Yes	Yes	Yes	Yes	
71	Shibnarayan Chak	Yes	Yes	a	Yes	a	a	a	Yes	Yes	a	Yes	No	Yes	No	
72	Nazarkhan	Yes	Yes	a	a	a	a	Yes	Yes	Yes	a	Yes	Yes	Yes	Yes	
73	Par Radhanagar	Yes	Yes	Yes	Yes	Yes	Yes	Yes	Yes	Yes	Yes	Yes	Yes	Yes	Yes	
74	Kamal Chak	Yes	Yes	Yes	Yes	Yes	Yes	Yes	Yes	Yes	Yes	Yes	No	No	No	
75	Nimdangi	Yes	c	Yes	Yes	a	a	Yes	Yes	Yes	a	Yes	Yes	Yes	Yes	
<b>Block T O T A L :</b>		<b>74</b>	<b>60</b>	<b>59</b>	<b>60</b>	<b>22</b>	<b>28</b>	<b>41</b>	<b>72</b>	<b>67</b>	<b>25</b>	<b>75</b>	<b>66</b>	<b>61</b>	<b>57</b>	



Nearest Town		Land Use							
		Area under different types of land use (in hectares rounded up to one decimal place)							
Name	Distance range code i.e. a for < 5 Kms, b for 5-10 Kms and c for 10+ kms .	Forests	Area under Non-agricultural Uses	Barren and Un-cultivable land	Permanent Pastures and Other Grazing Lands	Land Under Miscellaneous Tree Crops etc.	Culturable Waste Land	Name of Village	Serial Number
102	103	104	105	106	107	108	109	2	1
HOWRAH	c	0	38.6	0	0	0	31.4	Joka	41
HAORA	c	0	11.9	0	0	0	0	Jagalda	42
ULUBERIA	c	0	45	0	0	0	0	Jaynagar	43
ULUBERIA	c	0	0	0	0	0	21.8	Naranarayanpur Chak	44
ULUBERIA	c	0	28.2	0	0	0	0	Mansuka	45
ULUBERIA	c	0	15.4	0	0	0	0	Kumar Chak	46
ULUBERIA	c	0	17.2	0	0	0	0	Kismat Kanupat	47
ULUBERIA	c	0	25.2	0	0	0	0	Kanupat	48
ULUBERIA	c	0	27.4	0	0	0	0	Debipur	49
ULUBERIA	c	0	22.2	0	0	0	0	Dakshin Manshri	50
ULUBERIA	c	0	32	0	0	0	13	Chand Chak	51
ULUBERIA	c	0	129.6	0	0	0	0	Sonatala	52
ULUBERIA	c	0	22.4	0	0	0	30	Gar Bhabanipur	53
ULUBARIA	c	0	8.4	0	0	0	11.5	Bhabanipur	54
ULUBARIA	c	0	100.5	0	0	0	57.6	Chitrasenpur	55
ULUBERIA	c	0	29	0	0	0	0	Kansona	56
ULUBARIA	c	0	5.6	0	0	0	24	Bajeprotap	57
ULUBARIA	c	0	18.7	0	0	0	0	Pratapnaranayanpur	58
ULUBARIA	c	0	8.7	0	0	0	24.5	Kultikari	59
ULUBARIA	c	0	24.1	0	0	0	0	Raghunathpur	60
ULUBERIA	c	0	37.9	0	0	0	0	Bedhi Chandrapur	61
ULUBERIA	c	0	2	0	0	0	0	Gumgar	62
HAORA	c	0	27	0	0	0	0	Peruhareshpur	63
HAORA	c	0	4.7	0	0	0	0	Krishna Chak	64
HAORA	c	0	70.3	0	0	0	0	Thakurani Chak	65
HAORA	c	0	9.6	0	0	0	0	Mallik Chak	66
HAORA	c	0	5.2	0	0	0	40.6	Narikel Beria	67
HAORA	b	0	0	0	0	0	37.1	Khila	68
HAORA	c	0	17.3	0	0	0	0	Gauranga Chak	69
HAORA	c	0	25.3	0	0	0	0	Paliara	70
HAORA	c	0	38	0	0	0	0	Shibnarayan Chak	71
HAORA	c	0	1.3	0	0	0	0	Nazarkhan	72
HAORA	c	0	69.3	0	0	0	1	Par Radhanagar	73
HAORA	c	0	46	0	0	0	0	Kamal Chak	74
HAORA	c	0	8.4	0	0	0	0	Nimdangi	75
<b>0</b>	<b>0</b>	<b>0</b>	<b>2127.3</b>	<b>0</b>	<b>0</b>	<b>0</b>	<b>750.5</b>	<b>: Block T O T A L</b>	


Land Use												
Area under different types of land use (in hectares rounded up to one decimal place)							Area irrigated by source (in hectare).					
Serial Number	Name of Village	Fallow lands other than current fallows	Current Fallows	Net Area Sown	Total Irrigated Land Area	Total Un-irrigated Land Area	Canals ( C )	Wells/Tube-wells(W/TW)	Tanks/Lakes(T/L)	Water Falls(WF)	Others(O)	
1	2	110	111	112	113	114	115	116	117	118	119	
41	Joka	0	0	90	16	74	12	0	1	0	3	
42	Jagalda	0	0	39	19	20	0	14.4	4.6	0	0	
43	Jaynagar	0	0	70.3	70.3	0	0	0	70.3	0	0	
44	Naranarayanpur Chak	0	0	40.3	35.4	4.9	0	26.7	8.7	0	0	
45	Mansuka	0	0	137	111.8	25.2	97.3	0	14.4	0	0	
46	Kumar Chak	0	0	90	65	25	0	47	7	0	11	
47	Kismat Kanupat	0	0	39	31.9	7.1	0	29.9	2.1	0	0	
48	Kanupat	0	0	82.5	64.2	18.2	22.4	32.1	6.2	0	3.5	
49	Debipur	0	0	111	50	61	0	35	5	0	10	
50	Dakshin Manshri	0	0	73	45	28	0	31	5	0	9	
51	Chand Chak	0	0	138.9	58	80.9	15	40	0	2	1	
52	Sonatala	0	0	247	97	150	0	80	9	0	8	
53	Gar Bhabanipur	0	0	48	33	15	0	0	26	0	7	
54	Bhabanipur	0	0	36.2	11.5	24.7	0	0	11.5	0	0	
55	Chitrasenpur	0	0	105	54	51	30	20	2	0	2	
56	Kansona	0	0	71	31	40	0	0	26	0	5	
57	Bajeprotap	0	0	42	24	18	0	0	21	0	3	
58	Pratapnayanpur	0	0	65	35	30	0	0	27	0	8	
59	Kultikari	0	0	43	24	19	0	0	18	0	6	
60	Raghunathpur	0	0	77	28	49	0	0	26	0	2	
61	Bedhi Chandrapur	0	0	150	57	93	5	34	18	0	0	
62	Gumgar	0	0	181.3	57	124.3	20	0	37	0	0	
63	Peruhareshpur	0	0	137	87	50	15	0	63	0	9	
64	Krishna Chak	0	0	62	31	31	0	0	26	0	5	
65	Thakurani Chak	0	0	77	12	65	10	0	2	0	0	
66	Mallik Chak	0	0	34	29.2	4.8	12.8	10.4	4	0	2	
67	Narikel Beria	0	0	114.8	92.4	22.4	57	15	8.4	0	12	
68	Khila	0	0	137.2	75.2	62	60	10.4	4.8	0	0	
69	Gauranga Chak	0	0	31	17	14	0	5	2	0	10	
70	Paliara	0	0	121	74	47	0	50	24	0	0	
71	Shibnarayan Chak	0	0	138	90	48	81	1	8	0	0	
72	Nazarkhan	0	0	89.6	37.1	52.5	0	30	7	0	0	
73	Par Radhanagar	0	0	131	60	71	0	46	11	0	3	
74	Kamal Chak	0	0	113	83	30	68	10	5	0	0	
75	Nimdangi	0	0	90.4	76	14.4	15	52	9	0	0	
<b>Block T O T A L :</b>		<b>0</b>	<b>0</b>	<b>8083</b>	<b>4579</b>	<b>3503.9</b>	<b>677.3</b>	<b>2406.3</b>	<b>1110.3</b>	<b>2</b>		

Name of three most important commodities manufactured			Name of Village	Serial Number
First	Second	Third		
120	121	122	2	1
			Joka	41
			Jagalda	42
			Jaynagar	43
			Naranarayanpur Chak	44
			Mansuka	45
			Kumar Chak	46
			Kismat Kanupat	47
			Kanupat	48
Bidi	Zari		Debipur	49
Bidi	Zari		Dakshin Manshri	50
			Chand Chak	51
			Sonatala	52
			Gar Bhabanipur	53
			Bhabanipur	54
			Chitrasenpur	55
			Kansona	56
			Bajeprotap	57
			Pratapnarayanpur	58
			Kultikari	59
			Raghunathpur	60
			Bedhi Chandrapur	61
			Gumgar	62
Zari Saree	Mat	Pottery	Peruhareshpur	63
Sola	Zari Saree		Krishna Chak	64
Mat	Zari Saree		Thakurani Chak	65
Pen			Mallik Chak	66
			Narikel Beria	67
			Khila	68
			Gauranga Chak	69
			Paliara	70
			Shibnarayan Chak	71
Mat	Zari Saree	Chira	Nazarkhan	72
Mat	Zari Saree	Pottery	Par Radhanagar	73
			Kamal Chak	74
			Nimdangi	75
			<b>: Block T O T A L</b>	



INDIA  
WEST BENGAL  
**C. D. BLOCK AMTA - II**  
DISTRICT HAORA

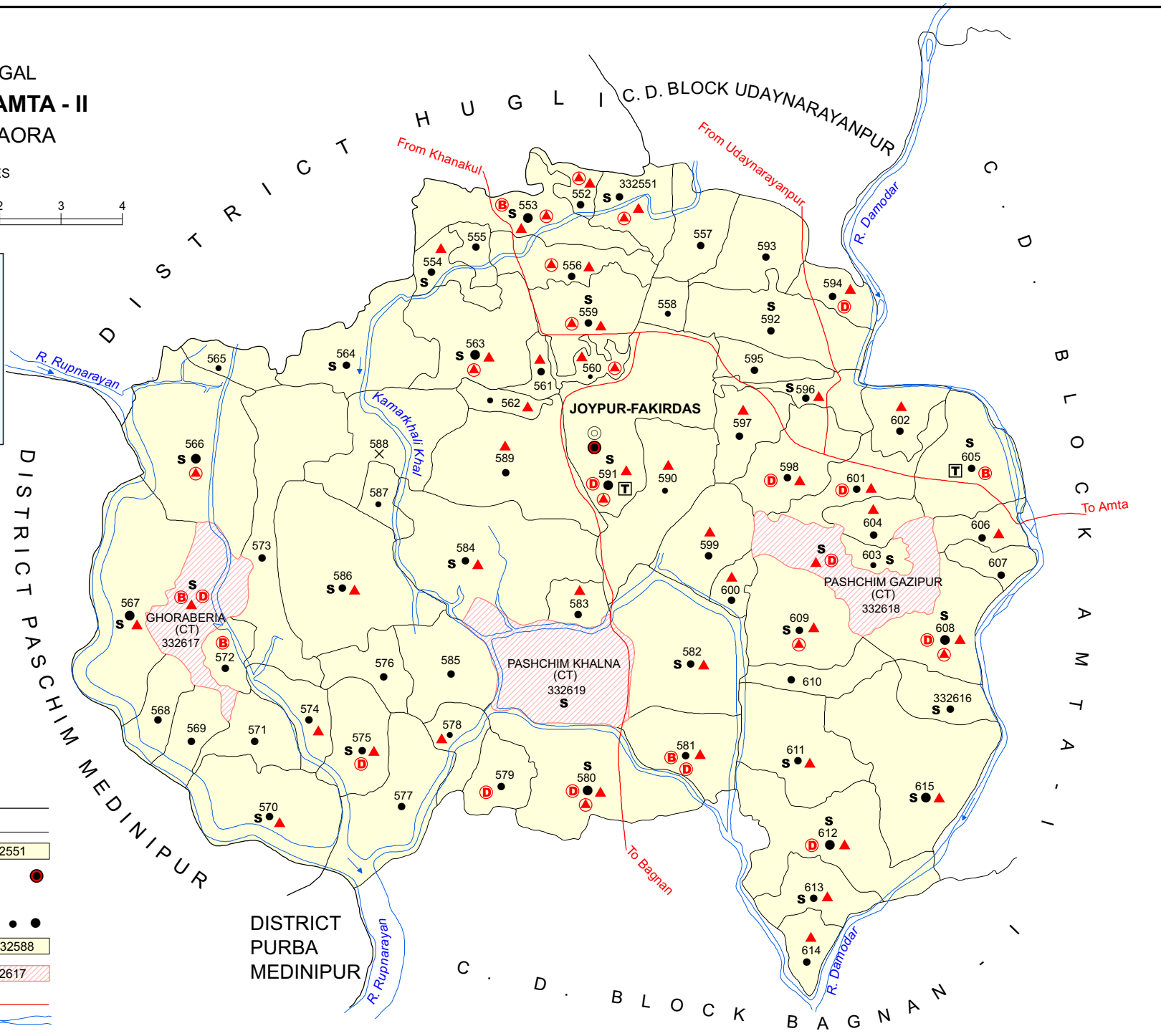
KILOMETRES



TOTAL AREA OF THE C.D. BLOCK ..... 137.45 Sq. Kms.  
TOTAL POPULATION OF THE C.D. BLOCK ..... 208132  
TOTAL NUMBER OF VILLAGES ..... 66  
TOTAL NUMBER OF INHABITED VILLAGES ..... 65  
TOTAL NUMBER OF CENSUS TOWNS ..... 3  
TOTAL NUMBER OF STATUTORY TOWNS ..... NIL  
DISTANCE FROM DISTRICT HEADQUARTERS  
TO C. D. BLOCK HEADQUARTERS (APPROX.) . . 60 Kms.

HIGH SCHOOL / INTER COLLEGE . **S**  
TECHNICAL INSTITUTIONS ..... **T**  
BANK ..... **B**  
DISPENSARY..... **D**  
PRIMARY HEALTH CENTRE ..... **A**  
OTHER MEDICAL SERVICES ..... **▲**

BOUNDARY, DISTRICT .....  
" C. D. BLOCK .....  
" VILLAGE WITH MDDS CODE ..... 332551  
HEADQUARTERS : POLICE STATION, C.D. BLOCK... **◎** **●**  
POPULATION SIZE OF VILLAGES :  
200-499, 500-999, 1000-4999, 5000 AND ABOVE ..... ● ● ● ●  
UNINHABITED VILLAGE WITH MDDS CODE ..... X 332588  
CENSUS TOWN WITH MDDS CODE ..... 332617  
IMPORTANT METALLED ROADS .....  
RIVER AND STREAM .....





### Alphabetical List of Villages

Name of the CD Block : Amta-II

CD Block Code (2011) : 0246

Sl. No.	Name of the Village	PLCN 2001	MDDS PLCN 2011
1	2	3	4
1	Ajangachhi	03801000	332575
2	Amragari	03799300	332559
3	Bankura	03805100	332614
4	Bargazipur	03804000	332603
5	Beral	03800400	332569
6	Betai	03804300	332606
7	Bhateghari	03803300	332597
8	Binalakrishnabati	03802800	332592
9	Boalia	03798600	332552
10	Chak Janardan	03799500	332561
11	Chak Kundalia	03799200	332558
12	Chingrajola	03798800	332554
13	Chitnan	03800500	332570
14	Dakshin Bhatora	03800100	332567
15	Dakshin Jaypur	03802600	332590
16	Dakshin Khalna	03801500	332580
17	Dhaipur	03803700	332601
18	Dhanyaghari	03801200	332577
19	Fatik Beria	03801300	332578
20	Ghanashyam Chak	03799400	332560
21	Ghardubra	03798900	332555
22	Hanidaha	03803000	332594
23	Hatgachha	03800300	332568
24	Hio	03801400	332579
25	Jayanti	03804400	332607
26	Jaypur	03802700	332591
27	Jhamtia	03802000	332584
28	Jhikhira	03798700	332553
29	Kakrol	03799700	332563
30	Kalasdihi	03799600	332562

### Alphabetical List of Villages

Name of the CD Block : Amta-II

CD Block Code (2011) : 0246

Sl. No.	Name of the Village	PLCN 2001	MDDS PLCN 2011
1	2	3	4
31	Kalbansh	03804100	332604
32	Kamar Khola	03802300	332587
33	Kamargaria	03803600	332600
34	Kasmali	03802200	332586
35	Khajur Daha	03801900	332583
36	Khari Geria	03802100	332585
37	Khariop	03804200	332605
38	Kulia	03800700	332572
39	Kusberia	03804800	332611
40	Madhya Jaypur	03802500	332589
41	Mahishamuri	03805300	332616
42	Mainan	03803800	332602
43	Marayachak	03799900	332565
44	Mirgram	03800600	332571
45	Nakubar	03798500	332551
46	Narit	03804600	332609
47	Nawapara	03804500	332608
48	Nignan	03801100	332576
49	Nischintapur	03803100	332595
50	Paschim Jaypur	03802400	332588
51	Purbba Khalan	03801600	332581
52	Ranjoybar	03799100	332557
53	Rautara	03799000	332556
54	Saoraberia	03802900	332593
55	Saoria	03803500	332599
56	Sarda	03804900	332612
57	Sehagari	03803400	332598
58	Shibgachhia	03799800	332564
59	Sirol	03804700	332610
60	Sital Chak	03805000	332613



### Alphabetical List of Villages

Name of the CD Block : Amta-II

CD Block Code (2011) : 0246

Sl. No.	Name of the Village	PLCN 2001	MDDS PLCN 2011
1	2	3	4
61	Solbaga	03800800	332573
62	Tajpur	03805200	332615
63	Takipara	03800900	332574
64	Thalia	03803200	332596
65	Uttar Bhatara	03800000	332566
66	Uttar Khalna	03801700	332582

Census of India 2011  
Amenities and Land use

Serial Number	Name of Village	Location code no.	Total area of the village ( in hectares rounded up to one decimal place)	Total population ( 2011 census )	Number of households (2011 census)	Number of educational amenities available in village, the distance range code viz; a for 0-5 kms, b for 5-10 kms, c for 10+ kms of nearest place where facility is available							
						Pre-Primary school (PP)	Primary school (P)	Middle school (M)	Secondary School (S)	Senior Secondary school (SS)	Degree college of arts science & commerce (ASC)	Engineering college(EC)	Medical college (MC)
1	2	3	4	5	6	7	8	9	10	11	12	13	14

Name of District:-Haora

Name of CD Block:-Amta - II

76	Nakubar	332551	155.2	4453	1004	5	4	1	1	b	b	c	
77	Boalia	332552	57.6	1424	328	2	2	a	a	b	b	c	
78	Jhikhira	332553	254.4	5421	1243	7	7	1	1	1	b	c	c
79	Chingrajola	332554	99	4974	1067	4	3	1	1	1	b	c	c
80	Ghardubra	332555	46.3	1253	273	1	1	a	a	a	b	c	c
81	Rautara	332556	154.2	3730	869	3	2	a	a	a	b	c	c
82	Ranjoybar	332557	156.5	3033	612	3	3		a	a	a	c	c
83	Chak Kundalia	332558	56.1	993	226	1	1		a	a	a	c	
84	Amragari	332559	210	3271	657	11	11	2	2	2	a		
85	Ghanashyam Chak	332560	45.8	322	55	1	1	a	a	a	b	c	
86	Chak Janardan	332561	55.7	1298	261	2	1	a	a	a	a	c	
87	Kaladihi	332562	56.3	530	117	1	1	a	a	a	a	c	c
88	Kakrol	332563	314.2	5258	1223	6	5	1	1	1	b	c	
89	Shibgachhia	332564	296.9	2992	700	4	3	1	1	a	b	c	c
90	Marayachak	332565	77.4	679	145	1	1	a	a	a	c	c	c
91	Uttar Bhatora	332566	486.8	5370	1128	5	5	1	1	1	b		
92	Dakshin Bhatora	332567	382.6	8854	1757	7	6	1	1	1	c	c	
93	Hatgachha	332568	94.8	1928	343	1	1				c		
94	Beral	332569	97.2	1555	295	1	1	1	b	c	c		
95	Chitnan	332570	283.9	4757	985	5	5	1	1	c	c		
96	Mirgram	332571	127.9	1666	306	1	1	a	a	c			
97	Kulia	332572	77.3	1292	282	3	2	a	a	c	c		
98	Solbaga	332573	406.8	2802	605	3	3	a	a	c	c		
99	Takipara	332574	123.2	2591	545	2	2		a	a	c		
100	Ajangachhi	332575	176.2	3984	798	2	2	1	1	a	c	c	c
101	Nignan	332576	109.7	1870	364	1	1			b	b		
102	Dhanyaghari	332577	254	3780	823	2	2	b	b		c		
103	Fatik Beria	332578	89.4	629	148	1	1		a	a	c		
104	Hio	332579	106	1727	360	1	1	a	a	a	c	c	c
105	Dakshin Khalna	332580	398.1	5701	1219	7	7	4	3	1	b	c	c
106	Purbba Khalan	332581	218.5	2413	553	3	3	a	a	a	b	c	c
107	Uttar Khalna	332582	424.1	2270	521	3	2	1	1	1	b	c	c
108	Khajur Daha	332583	66.5	1285	275	1	1	a	a	a	b	c	c
109	Jhamtia	332584	495.9	4879	979	11	11	1	1		b	c	c
110	Khari Geria	332585	224.3	2318	522	1	1		a	b	b		
111	Kasmali	332586	484.6	4662	1019	9	9	2	1	1	c		
112	Kamar Khola	332587	64.9	828	162	1	1	b	b	c	c	c	c
113	Paschim Jaypur	332588	261.4	0	0								
114	Madhya Jaypur	332589	350	1253	258	1	1	a	a	a	a	c	c
115	Dakshin Jaypur	332590	289.5	912	206	1	1	1	a	a	a	c	c
116	Jaypur	332591	460.3	9023	1982	9	9	2	2	2	1	c	c

- Village Directory

(As in 2009)

le. (If not available within the < 5 Kms, b for 5-10 Kms and c cility is available is given).						Number of Medical Amenities available. (If not available within the village , the distance range code viz; a for < 5 Kms, b for 5-10 Kms and c for 10+ kms of nearest place where facility is available is given).						Name of Village	Serial Number					
Management institute (MI)	Polytechnic (Pt)	Vocational training school /ITI	Non-formal training centre (NFTC)	Special school for disabled (SSD)	Others (specify)	Community health centre (CHC)	Primary health centre (PHC)	Primary health sub centre (PHS)	Maternity and child welfare centre (MCW)	T.B. clinic (TBC)	Hospital-allopathic (HA)			Hospital-alternative medicine (HO)	Dispensary (D)	Veterinary hospital (VH)	Mobile health clinic (MHC)	Family welfare centre (FWC)
15	16	17	18	19	20	21	22	23	24	25	26	27	28	29	30	31	2	1

Location CodeNo:-341

Location CodeNo:-0246

						1	1	1	1	b	b			1	b	Nakubar	76
						1	1	1	1	b	b			1	b	Boalia	77
c	c	c	c	c		b	1	1	a	b	b	b	b	b	b	Jhikhira	78
c	c	c	c	c		b	b	1	1	b	b	b	b	b	b	Chingrajola	79
c	c	c	c	c		a	a	a	b	b	b	b	b	b	b	Ghardubra	80
						1	1	1	1	b	b			1	b	Rautara	81
c	c	c	c	c		a	b	a		b	a		b		b	Ranjoybar	82
c		c	c	c		a	a	a	a	a	a	a	a		a	Chak Kundalia	83
						1	1	1	1	1	1			1	2	Amragari	84
						1	1	1	1	a				1	a	Ghanashyam Chak	85
						2	2	1	1	a	a			1	a	Chak Janardan	86
c	c	c	c	c		a	a	1	a	1	a	a	a	b	c	Kalasdih	87
						1	1	1	1	b	b			1	b	Kakrol	88
c	c	c	c	c		b	b	a	a	b	b	b	b	b	b	Shibgachhia	89
c	c	c	c	c		c	c	a	c	c	c	c	b	c		Marayachak	90
c	c	c	c	c		c	1	b	b	b	b	b		c		Uttar Bhatara	91
c	c	c	c	c		c	c	1	c	c	c	c	c	b	c	Dakshin Bhatara	92
c		c				c	c	b	c	c	c	c	c	c	c	Hatgachha	93
c		c				c	c	b	c	c	c	c	c	c	c	Beral	94
c	c	c				c	c	1	c	c	c	c	c	c	c	Chitnan	95
c	c	c				c	c	b	c	c	c	c	c	c	c	Mirgram	96
c	c	c				c	c	b	c	c	c	c	c	c	c	Kulia	97
c	c	c				c	c	b	c	c	c	c	c	c	c	Solbaga	98
c	c	c	c			c		1						b	1	Takipara	99
c	c	c	c	c				1	c	c			1	c	1	Ajangachhi	100
						c	c	b	c	b	c	c	a	c	c	Nignan	101
c	c			1	1	c	c	b	c	c	c	c	b	c	c	Dhanyaghari	102
c	c	c	c	c	c	c	c	1	c	c	c	c	c	c	c	Fatik Beria	103
c	c	c	c	c		c	c	b	c	c	c	c	1	c	c	Hio	104
c	c	c	c	c		b	1	1	b	b	b	a	1	b	b	Dakshin Khalna	105
c	c	c	c	c		b	a	1	a	a	a	a	3	b	b	Purbba Khalan	106
c	c	c	c	c		b	a	1	b	b	b	b	a	b	b	Uttar Khalna	107
c	c	c	c	c		a	a	1	a	1	a	a	a	b	c	Khajur Daha	108
c	c	c	c	c		b	b	1	b	1	b	b	b	b	c	Jhamtia	109
c	c	c	c	c	c	c	c	b	b	c	c	c	c	b	c	Khari Geria	110
c	c	c	c	c		c	c	1	c	c	c				1	Kasmali	111
c	c	c	c	c		b	b	b	b	b	b	b	b	b	c	Kamar Khola	112
																Paschim Jaypur	113
c	c	c	c	c		a	a	1	a		a	a	a	b	c	Madhya Jaypur	114
c	c	c	c	c		a	a	1	a	a	a	a	a	a	c	Dakshin Jaypur	115
c	c	1	c	c		a	1	1	1	1	a	1	1	a	1	Jaypur	116

Serial Number	Name of Village	Number of Non-Government Medical Amenities available.							Availability of drinking water - Yes / No							
		Charitable non Govt. hospital/Nursing home.	Medical practitioner with MBBS Degree	Medical practitioner with other degree	Medical practitioner with no degree	Traditional practitioner and faith healer	Medicine Shop	Others	Tap water (Treated/Untreated)	Well water (Covered / Uncovered well)	Hand Pump	Tube wells / Bore well	Spring	River / Canal	Tank / Pond / Lake	Others
1	2	32	33	34	35	36	37	38	39	40	41	42	43	44	45	46

76	Nakubar	0	0	0	2	0	0	0	No	No	Yes	No	No	No	No	No
77	Boalia	0	0	0	0	0	0	0	No	No	Yes	No	No	No	No	No
78	Jhikhira	0	0	0	1	0	10	0	Yes	No	Yes	No	No	Yes	Yes	No
79	Chingrajola	0	0	0	3	0	1	0	Yes	No	Yes	No	No	Yes	Yes	No
80	Ghardubra	0	1	1	1	0	2	0	Yes	No	Yes	No	No	Yes	Yes	No
81	Rautara	0	0	0	1	0	0	0	No	No	Yes	No	No	Yes	No	No
82	Ranjoybar	0	0	0	0	0	0	0	No	No	No	No	No	Yes	Yes	No
83	Chak Kundalia	0	0	0	0	0	0	0	No	No	No	No	No	No	Yes	No
84	Amragari	0	0	0	0	0	0	0	No	No	Yes	No	No	No	No	No
85	Ghanashyam Chak	0	0	0	1	0	0	0	No	No	Yes	No	No	No	No	No
86	Chak Janardan	0	0	0	0	0	0	0	No	No	Yes	No	No	No	No	No
87	Kalasdihi	0	0	0	1	1	0	0	No	No	Yes	No	No	No	Yes	No
88	Kakrol	0	0	1	1	0	0	0	No	No	Yes	No	No	No	No	No
89	Shibgachhia	0	0	0	3	0	0	0	No	No	Yes	No	No	Yes	Yes	No
90	Marayachak	2	2	2	2	2	2	2	No	No	Yes	No	No	Yes	Yes	No
91	Uttar Bhatara	2	2	2	2	2	2	2	No	No	Yes	No	No	Yes	Yes	No
92	Dakshin Bhatara	2	2	2	2	2	2	2	No	No	Yes	No	No	Yes	Yes	No
93	Hatgachha	0	0	0	1	0	0	0	No	No	Yes	No	No	Yes	Yes	No
94	Beral	0	0	0	1	0	0	0	No	No	Yes	No	No	Yes	Yes	No
95	Chitnan	0	0	0	0	2	1	0	No	No	Yes	No	No	Yes	Yes	No
96	Mirgram	0	0	0	0	1	0	0	No	No	Yes	No	No	Yes	Yes	Yes
97	Kulia	0	0	0	1	1	1	0	No	No	Yes	No	No	Yes	Yes	No
98	Solbaga	0	0	0	1	1	0	0	No	No	Yes	No	No	Yes	Yes	No
99	Takipara	0	0	0	0	0	1	0	No	No	Yes	No	No	Yes	Yes	No
100	Ajangachhi	0	0	0	1	0	3	0	No	No	Yes	No	No	Yes	Yes	No
101	Nignan	0	0	1	0	0	1	0	No	No	Yes	No	No	Yes	Yes	No
102	Dhanyaghari	0	0	1	0	0	0	0	No	No	Yes	No	No	Yes	Yes	No
103	Fatik Beria	0	0	0	0	1	0	0	No	No	Yes	No	No	Yes	Yes	No
104	Hio	0	2	2	2	0	1	1	No	No	Yes	No	No	No	No	No
105	Dakshin Khalna	0	0	0	0	0	0	0	Yes	No	Yes	No	No	No	Yes	No
106	Purbba Khalan	0	4	2	2	0	3	1	Yes	No	Yes	No	No	No	No	No
107	Uttar Khalna	0	0	0	0	0	0	0	Yes	No	Yes	No	No	No	Yes	No
108	Khajur Daha	0	0	0	0	1	0	0	No	Yes	Yes	No	No	Yes	Yes	No
109	Jhamtia	0	0	0	0	1	0	0	No	Yes	Yes	No	No	Yes	Yes	No
110	Khari Geria	0	0	0	1	0	0	0	No	No	Yes	No	No	Yes	Yes	No
111	Kasmali	0	0	1	0	0	1	0	No	No	Yes	No	No	No	Yes	No
112	Kamar Khola	0	0	0	1	1	0	0	No	Yes	Yes	No	No	Yes	Yes	No
113	Paschim Jaypur															
114	Madhya Jaypur	0	0	0	1	1	0	0	No	Yes	Yes	No	No	Yes	Yes	No
115	Dakshin Jaypur	0	0	0	1	1	0	0	No	Yes	Yes	No	No	Yes	Yes	No
116	Jaypur	0	2	2	0	0	4	0	No	No	Yes	No	No	No	No	No

Availability of toilet & others Yes / No				Communication and transport facilities (If amenities available code -Yes is given except for Village Pin Code ,If not available within the village , the distance range code viz; a for < 5 Kms, b for 5-10 Kms and c for 10+ kms of nearest place where facility is available is given).								
Community toilet including bath.	Community toilet excluding bath.	Rural sanitary mart or sanitary hardware outlet available near the village.	Community bio- gas or recycle of waste for productive use.	Post office(PO)	Sub post office (SPO)	Post & Telegraph office (P&TO)	Village Pin Code	Telephones (Land lines)	Public call office (PCO)	Mobile phone coverage	Name of Village	Serial Number
47	48	49	50	51	52	53	54	55	56	57	2	1

No	No	No	No	b	c	c	711413	Yes	b	Yes	Nakubar	76
No	No	No	No	b	c	c	711401	Yes	b	Yes	Boalia	77
No	No	No	No	Yes	c	c	711401	Yes	b	Yes	Jhikhira	78
No	No	No	No	a	c	c	711401	Yes	b	Yes	Chingrajola	79
No	No	No	No	a	c	c	711401	Yes	b	Yes	Ghardubra	80
No	No	No	No	a	c	c	711401	Yes	a	Yes	Rautara	81
No	No	No	No	b	b	c	711401	Yes	b	b	Ranjoybar	82
No	No	No	No	a	b	c	711401	a	b	Yes	Chak Kundalia	83
No	No	Yes	No	Yes	c	c	711401	Yes	b	Yes	Amragari	84
No	No	No	No	Yes	c	c	711401	Yes	b	Yes	Ghanashyam Chak	85
No	No	No	No	a	c	c	711401	Yes	b	b	Chak Janardan	86
No	No	Yes	No	c	a	c	711401	a	b	Yes	Kalasdihi	87
No	No	No	No	Yes	c	c	711401	Yes	b	Yes	Kakrol	88
No	No	No	No	a	c	c	711413	Yes	c	Yes	Shibgachhia	89
No	No	No	No	c	c	Yes	711303	a	c	Yes	Marayachak	90
No	No	No	No	c	c	c	711303	b	c	Yes	Uttar Bhatora	91
No	No	No	No	c	c	c	711303	Yes	c	Yes	Dakshin Bhatora	92
No	No	No	No	c	c	c	711316	b	b	Yes	Hatgachha	93
No	No	No	No	c	c	c	711303	b	c	Yes	Beral	94
No	No	No	No	c	c	Yes	711303	b	b	Yes	Chitnan	95
No	No	No	No	c	c	b	711303	b	c	Yes	Mirgram	96
No	No	No	No	c	c	b	711303	b	b	Yes	Kulia	97
No	No	No	No	c	c	c	711303	b	b	Yes	Solbaga	98
No	Yes	No	No	c	c	c	711303	Yes	b	Yes	Takipara	99
No	Yes	No	No	c	c	c	711401	Yes	b	Yes	Ajangachhi	100
No	Yes	No	No	c	c	c	711303	Yes	b	Yes	Nignan	101
No	Yes	No	No	c	c	c	711413	Yes	b	Yes	Dhanyaghari	102
No	No	No	No	c	c	c	711413	b	b	Yes	Fatik Beria	103
No	Yes	No	No	c	c	c	711413	b	b	Yes	Hio	104
No	Yes	No	No	c	b	c	711413	a	b	a	Dakshin Khalna	105
No	Yes	No	No	c	b	c	711413	Yes	b	Yes	Purbba Khalan	106
No	Yes	No	No	c	b	c	711413	a	b	b	Uttar Khalna	107
No	No	Yes	No	c	a	c	711401	a	b	Yes	Khajur Daha	108
No	No	Yes	No	c	Yes	c	711401	a	b	Yes	Jhamtia	109
No	Yes	No	No	c	c	c	711303	a	b	Yes	Khari Geria	110
No	Yes	No	No	c	Yes	c	711303	Yes	b	Yes	Kasmali	111
No	No	Yes	No	c	b	c	711413	a	c	Yes	Kamar Khola	112
											Paschim Jaypur	113
No	No	Yes	No	b	a	b	711401	a	b	Yes	Madhya Jaypur	114
No	No	Yes	No	c	a	c	711401	Yes	b	Yes	Dakshin Jaypur	115
No	Yes	No	No	c	b	c	711413	Yes	b	Yes	Jaypur	116

Communication and transport facilities (If amenities available code -Yes is given except for Village Pin Code ,If not available within the village , the distance range code viz; a for < 5 Kms, b for 5-10 Kms and c for 10+ kms of nearest place where facility is available is given).												Village connected to highway (If amenities available code viz; a for < 5 Kms, b for 5-10 Kms and c for 10+ kms of nearest place where facility is available is given).				
Serial Number	Name of Village	Internet cafes/ Common service centre (CSC)	Private courier facility	Bus service (Public & Private)	Railway stations	Auto/Modified Autos	Taxis and Vans	Tractors	Cycle-pulled rickshaws(Manual & Machine driven)	Carts driven by animals	Sea /River ferry service	Connected to national highway(NH)	Connected to state highway(SH)	Connected to major district road (MDR)	Connected to others district road	Pucca roads
1	2	58	59	60	61	62	63	64	65	66	67	68	69	70	71	72

76	Nakubar	b	b	b	c	b	Yes	b	Yes	c	c	c	c	b		Yes
77	Boalia	b	b	b	c	b	b	c	Yes	c	c	c	c	b		Yes
78	Jhikhira	Yes	Yes	Yes	c	Yes	Yes	c	Yes	c	c	c	c	Yes		Yes
79	Chingrajola	a	a	a	c	a	Yes	c	Yes	c	c	c	c	c		a
80	Ghardubra	a	a	a	c	a	Yes	b	Yes	c	c	c	c	c		a
81	Rautara	b	b	Yes	c	b	Yes	b	Yes	c	c	c	c	Yes		Yes
82	Ranjoybar	b	b	a	c	Yes	Yes	b	Yes	c	c	c	c	c	Yes	Yes
83	Chak Kundalia	a	a	a	c	b	Yes	c	Yes	c	c	c	c	c	Yes	a
84	Amragari	a	b	a	c	b	Yes	a	Yes	c	c	c	c	Yes		a
85	Ghanashyam Chak	a	a	Yes	c	b	Yes	b	Yes	c	c	c	c	a		a
86	Chak Janardan	b	b	b	c	Yes	Yes	Yes	Yes	c	c	c	c	a		a
87	Kaladihi	a	c	a	c	a	a	a	a	c	c	c	b	a	a	a
88	Kakrol	a	a	Yes	c	Yes	Yes	b	Yes	c	c	c	c		Yes	a
89	Shibgachhia	b	b	a	c	a	Yes	c	Yes	c	c	c	c	c		b
90	Marayachak	c	c	Yes	c	b	b	c	c	c	Yes					a
91	Uttar Bhatara	c	c	a	c	c	b	c	b	c	Yes	a				b
92	Dakshin Bhatara	c	c	b	c	b	b	b	b	b	Yes	c	c	c	c	a
93	Hatgachha	c	c	b	c	b	b	c	b	c	Yes	c	c	c	c	b
94	Beral	c	c	b	c	b	b	c	b	c	Yes	c	c	c	c	a
95	Chitnan	c	c	b	c	c	b	b	b	c	Yes	c	c	c	c	b
96	Mirgram	c	c	b	c	b	b	c	b	b	Yes	c	c	c	b	b
97	Kulia	c	c	b	c	b	b	c	b	c	Yes	c	c	c	b	a
98	Solbaga	c	c	a	c	a	a	b	Yes	c	Yes	c	c	c	c	b
99	Takipara	a	b	b	c	Yes	Yes	a	Yes	c	Yes	c	c	a	Yes	a
100	Ajangachhi	Yes	a	b	c	Yes	Yes	a	Yes	c	c	c	c	a	Yes	Yes
101	Nignan	b	c	b	c	c	c	c	b	c	c	c	c	b	Yes	a
102	Dhanyaghari	b	b	b	c	Yes	Yes	Yes	Yes	c	Yes	c	c	c	Yes	Yes
103	Fatik Beria	b	b	b	c	b	b	b	b	b	c	c	c	b	b	b
104	Hio	Yes	a	a	c	Yes	Yes	c	Yes	c	c	c	c	b	Yes	a
105	Dakshin Khalna	a	a	Yes	c	c	Yes	c	Yes	c	c	c	c	Yes	Yes	Yes
106	Purbba Khalan	Yes	b	Yes	c	Yes	Yes	c	Yes	c	c	c	c	b	Yes	Yes
107	Uttar Khalna	b	b	Yes	c	c	Yes	c	Yes	c	c	c	c	b	Yes	Yes
108	Khajur Daha	b	c	Yes	c	Yes	Yes	a	Yes	c	c	c	b	a	Yes	a
109	Jhamtia	b	b	b	c	b	Yes	b	Yes	c	c	c	b	b	a	Yes
110	Khari Geria	b	b	a	c	c	b	b	b	b	c	c	c	c	c	b
111	Kasmali	b	Yes	b	c	Yes	Yes	Yes	Yes	c	c	c	c		Yes	Yes
112	Kamar Khola	b	b	b	c	b	Yes	b	Yes	c	c	c	b	b	a	Yes
113	Paschim Jaypur															
114	Madhya Jaypur	a	c	a	c	a	a	a	a	c	c	c	b	Yes	a	a
115	Dakshin Jaypur	c	c	b	c	b	Yes	c	Yes	c	c	c	b	Yes	a	a
116	Jaypur	Yes	Yes	Yes	c	a	Yes	c	Yes	c	c	c	c	Yes	Yes	Yes

ys,village roads, banks & credit societies  
 :-Yes is given, If not available within the  
 code viz; a for < 5 Kms, b for 5-10 Kms  
 place where facility is available is given).

Availability of miscellaneous facilities (If amenities available code -Yes is given, If not  
 available within the village , the distance range code viz; a for < 5 Kms, b for 5-10 Kms  
 and c for 10+ kms of nearest place where facility is available is given).

Kutchcha roads	Water bounded macadam(WBM) roads	Navigable waterway (river/canal)(NW)	Footpaths (FP)	Commercial & Co-operative Banks	ATM	Agricultural Credit Societies	Self-Help Group (SHG)	Public distribution system (PDS) shop	Mandis / Regular market	Weekly Haat	Agricultural marketing society	Integrated Child Development Scheme (Nutritional Centres)	Anganwadi Centre (Nutritional Centres)	Others (Nutritional Centres)	Name of Village	Serial Number
73	74	75	76	77	78	79	80	81	82	83	84	85	86	87	2	1

a				b	c	Yes	Yes	a	c	Yes	c	Yes	Yes	Yes	Nakubar	76
a				b	c	c	Yes	a	c	Yes	c	Yes	Yes	Yes	Boalia	77
Yes			Yes	Yes	c	c	Yes	Yes	Yes	Yes	Yes	Yes	Yes	Yes	Jhikhira	78
Yes			Yes	a	c	c	Yes	a	c	c	c	Yes	Yes	Yes	Chingrajola	79
Yes			Yes	a	c	Yes	Yes	Yes	c	c	c	Yes	Yes	Yes	Ghardubra	80
a				a	c	c	Yes	Yes	c	Yes	Yes	Yes	Yes	Yes	Rautara	81
Yes	c	c	c		c	c	Yes	b	c	Yes	b	c	Yes	Yes	Ranjoybar	82
Yes	c	a	a	a	c	c	Yes	a	c	Yes	a	c	Yes	Yes	Chak Kundalia	83
a			Yes	a	c	Yes	Yes	Yes	c	b	b	Yes	Yes	Yes	Amragari	84
a				a	c	Yes	Yes	Yes	c	Yes	Yes	Yes	Yes	Yes	Ghanashyam Chak	85
a				b	c	Yes	Yes	Yes	c	c	b	Yes	Yes	Yes	Chak Janardan	86
Yes	a	Yes	Yes	a	c	c	Yes	a	c	b	a	Yes	Yes	Yes	Kalasdihi	87
a				a	c	Yes	Yes	Yes	c	Yes	Yes	Yes	Yes	Yes	Kakrol	88
Yes			Yes	a	c	c	Yes	Yes	c	Yes	Yes	Yes	Yes	Yes	Shibgachhia	89
a				c	c	c	b	b	c	b	b	Yes	Yes	Yes	Marayachak	90
a				c	c	Yes	b	Yes	Yes	c	Yes	Yes	Yes	Yes	Uttar Bhatara	91
a	c	Yes	Yes	b	c	c	Yes	Yes	Yes	Yes	Yes	Yes	Yes	Yes	Dakshin Bhatara	92
a	c	Yes	Yes	b	c	c	b	Yes	c	c	b	Yes	Yes	Yes	Hatgachha	93
a	c	Yes	Yes	b	c	b	Yes	b	b	c	c	Yes	Yes	Yes	Beral	94
a	b	Yes	Yes	c	c	Yes	Yes	Yes	b	c	c	Yes	Yes	Yes	Chitnan	95
a	c	Yes	Yes	b	c	b	b	Yes	b	b	b	Yes	Yes	Yes	Mirgram	96
a	b	Yes	Yes	Yes	c	b	b	Yes	c	b	b	Yes	Yes	Yes	Kulia	97
a	c	Yes	Yes	a	c	c	b	Yes	c	b	a	Yes	Yes	Yes	Solbaga	98
a	a	Yes	Yes	b	c	c	Yes	Yes	c	b	Yes	Yes	Yes	Yes	Takipara	99
a	a	Yes	Yes	b	c	Yes	Yes	Yes	Yes	a	Yes	Yes	Yes	Yes	Ajangachhi	100
a	b	Yes	Yes	b	c	c	Yes	Yes	c	Yes	Yes	Yes	Yes	Yes	Nignan	101
a	b	Yes	Yes	b	c	Yes	Yes	Yes	c	a	a	Yes	Yes	Yes	Dhanyaghari	102
b	b	Yes	Yes	b	c	c	Yes	b	c	b	b	Yes	Yes	Yes	Fatik Beria	103
Yes	Yes	Yes	Yes	b	c	c	Yes	c	c	b	b	Yes	Yes	Yes	Hio	104
Yes	b	b	Yes	a	c	c	Yes	Yes	c	a	c	Yes	Yes	Yes	Dakshin Khalna	105
Yes	Yes	Yes	Yes	Yes	c	c	Yes	Yes	c	a	c	Yes	Yes	Yes	Purbba Khalan	106
Yes	b	b	Yes	a	c	c	Yes	Yes	Yes	Yes	c	Yes	Yes	Yes	Uttar Khalna	107
Yes	a	c	Yes	a	c	b	Yes	Yes	c	b	c	Yes	Yes	Yes	Khajur Daha	108
Yes	a	b	Yes	b	c	c	Yes	Yes	c	b	c	Yes	Yes	Yes	Jhamtia	109
a	c	b	Yes	c	c	c	Yes	Yes	b	b	b	Yes	b	b	Khari Geria	110
b	b	b	Yes	b	c	Yes	Yes	Yes	c	Yes	Yes	Yes	Yes	Yes	Kasmali	111
Yes	Yes	Yes	Yes	c	c	c	Yes	b	c	b	c	Yes	Yes	Yes	Kamar Khola	112
															Paschim Jaypur	113
Yes	a	Yes	Yes	a	c	c	a	a	c	a	a	Yes	Yes	Yes	Madhya Jaypur	114
Yes	Yes		Yes	a	c	c	Yes	b	c	b	b	Yes	Yes	Yes	Dakshin Jaypur	115
Yes	Yes	a	Yes	b	c	Yes	Yes	Yes	Yes	b	b	Yes	Yes	Yes	Jaypur	116

Availability of miscellaneous facilities (If amenities available code -Yes is given, If not available within the village , the distance range code viz; a for < 5 Kms, b for 5-10 Kms and c for 10+ kms of nearest place where facility is available is given).												Availability of electricity (Yes/No)			
Serial Number	Name of Village	ASHA (Accredited Social Health Activist)	Community centre with/without TV	Sports Field,	Sports Club / Recreation Centre	Cinema / Video Hall	Public Library	Public Reading Room	Newspaper Supply	Assembly Polling station	Birth & Death Registration Office	Power Supply for Domestic Use (ED)	Power Supply for Agricultural Use (EAG)	Power Supply for Commercial Use (EC)	Power Supply for All Uses (EA)
1	2	88	89	90	91	92	93	94	95	96	97	98	99	100	101

76	Nakubar	Yes	Yes	Yes	Yes	Yes	Yes	Yes	Yes	Yes	b	Yes	Yes	Yes	Yes
77	Boalia	Yes	Yes	Yes	Yes	Yes	Yes	Yes	Yes	Yes	b	Yes	Yes	Yes	Yes
78	Jhikhira	Yes	c	Yes	Yes	c	Yes	Yes	Yes	Yes	Yes	Yes	Yes	Yes	Yes
79	Chingrajola	Yes	c	a	a	c	a	a	Yes	Yes	a	Yes	No	Yes	No
80	Ghardubra	Yes	c	a	Yes	c	a	a	Yes	Yes	a	Yes	No	Yes	No
81	Rautara	Yes	Yes	Yes	Yes	a	a	Yes	Yes	Yes	a	Yes	Yes	Yes	Yes
82	Ranjoybar	Yes	c	Yes	Yes	c	c	b	Yes	Yes	b	Yes	No	No	No
83	Chak Kundalia	Yes	b	Yes	Yes	c	c	b	Yes	Yes	a	Yes	Yes	No	No
84	Amragari	Yes	Yes	Yes	Yes	Yes	Yes	Yes	c	Yes	Yes	Yes	Yes	Yes	Yes
85	Ghanashyam Chak	Yes	Yes	Yes	Yes	Yes	Yes	Yes	Yes	Yes	a	Yes	Yes	Yes	Yes
86	Chak Janardan	Yes	Yes	Yes	Yes	Yes	a	Yes	Yes	Yes	Yes	Yes	Yes	Yes	Yes
87	Kalasdihi	Yes	Yes	Yes	Yes	c	a	a	Yes	a	a	Yes	No	Yes	No
88	Kakrol	Yes	Yes	a	Yes	Yes	Yes	Yes	Yes	Yes	Yes	Yes	Yes	Yes	Yes
89	Shibgachhia	Yes	Yes	Yes	Yes	c	Yes	Yes	Yes	Yes	a	Yes	No	Yes	No
90	Marayachak	b	b	a	a	c	c	c	Yes	a	b	Yes	No	No	No
91	Uttar Bhatora	b	a	a	a	b	b	b	Yes	Yes	a	Yes	Yes	Yes	Yes
92	Dakshin Bhatora	b	b	b	b	b	b	b	Yes	Yes	Yes	Yes	Yes	Yes	Yes
93	Hatgachha	Yes	c	b	c	c	c	c	a	Yes	b	Yes	Yes	Yes	Yes
94	Beral	Yes	c	b	b	c	c	c	b	Yes	a	Yes	Yes	Yes	Yes
95	Chitnan	Yes	c	b	a	c	c	c	a	Yes	a	Yes	Yes	Yes	Yes
96	Mirgram	b	b	a	b	b	b	a	a	Yes	a	Yes	Yes	Yes	Yes
97	Kulia	Yes	c	c	b	c	c	c	a	Yes	a	Yes	Yes	Yes	Yes
98	Solbaga	Yes	c	b	b	b	b	b	a	Yes	a	Yes	Yes	Yes	Yes
99	Takipara	Yes	Yes	Yes	Yes	Yes	Yes	Yes	Yes	Yes	a	Yes	Yes	Yes	Yes
100	Ajangachhi	Yes	Yes	Yes	Yes	b	Yes	Yes	Yes	Yes	Yes	Yes	Yes	Yes	Yes
101	Nignan	Yes	c	b	b	b	b	b	Yes	Yes	a	Yes	Yes	Yes	Yes
102	Dhanyaghari	a	c	a	a	a	a	a	Yes	Yes	a	Yes	Yes	Yes	Yes
103	Fatik Beria	a	b	b	b	b	b	b	Yes	Yes	a	Yes	Yes	Yes	Yes
104	Hio	Yes	Yes	a	a	c	c	c	Yes	Yes	Yes	Yes	No	Yes	No
105	Dakshin Khalna	Yes	Yes	Yes	Yes	c	c	c	Yes	Yes	a	Yes	Yes	Yes	Yes
106	Purbba Khalan	Yes	Yes	Yes	Yes	c	c	a	Yes	Yes	Yes	Yes	Yes	Yes	Yes
107	Uttar Khalna	Yes	Yes	Yes	Yes	c	c	c	Yes	Yes	a	Yes	No	Yes	No
108	Khajur Daha	Yes	a	Yes	Yes	c	a	a	Yes	Yes	a	Yes	No	Yes	No
109	Jhamtia	Yes	b	b	Yes	b	b	b	Yes	Yes	a	Yes	Yes	Yes	Yes
110	Khari Geria	b	b	b	b	c	c	c	Yes	Yes	b	Yes	Yes	Yes	Yes
111	Kasmali	Yes	Yes	Yes	Yes	Yes	Yes	Yes	Yes	Yes	b	Yes	Yes	Yes	Yes
112	Kamar Khola	Yes	Yes	Yes	Yes	c	b	b	Yes	b	c	Yes	No	Yes	No
113	Paschim Jaypur														
114	Madhya Jaypur	Yes	b	Yes	c	c	c	c	Yes	a	Yes	Yes	No	No	No
115	Dakshin Jaypur	Yes	b	b	Yes	c	c	c	Yes	b	b	Yes	No	Yes	No
116	Jaypur	Yes	Yes	Yes	Yes	c	Yes	Yes	Yes	Yes	Yes	Yes	Yes	Yes	Yes



Nearest Town		Land Use							
		Area under different types of land use (in hectares rounded up to one decimal place)							
Name	Distance range code i.e. a for < 5 Kms, b for 5-10 Kms and c for 10+ kms .	Forests	Area under Non-agricultural Uses	Barren and Un-cultivable land	Permanent Pastures and Other Grazing Lands	Land Under Miscellaneous Tree Crops etc.	Culturable Waste Land	Name of Village	Serial Number
102	103	104	105	106	107	108	109	2	1

ULUBERIA	c	0	15	0	0	0	0	Nakubar	76
ULUBERIA	c	0	17.6	0	0	0	0	Boalia	77
ULUBERIA	c	0	17.6	0	0	0	14.4	Jhikhira	78
ULUBERIA	c	0	38	0	0	0	0	Chingrajola	79
ULUBERIA	c	0	16.3	0	0	0	0	Ghardubra	80
ULUBERIA	c	0	33	0	0	0	0.2	Rautara	81
BAGNAN	c	0	107.5	0	0	0	0	Ranjoybar	82
BAGNAN	c	0	24.7	0	0	0	4.7	Chak Kundalia	83
ULUBERIA	c	0	35.2	0	0	0	0	Amragari	84
ULUBERIA	c	0	9.8	0	0	0	0	Ghanashyam Chak	85
ULUBERIA	c	0	7.7	0	0	0	0	Chak Janardan	86
ULUBERIA	b	0	2.3	0	0	0	0	Kalasdih	87
ULUBERIA	c	0	40.5	0	0	0	0	Kakrol	88
ULUBERIA	c	0	19.9	0	0	0	0	Shibgachhia	89
ULUBERIA	c	0	5	0	0	0	0	Marayachak	90
ULUBERIA	c	0	140	0	0	0	34.8	Uttar Bhatara	91
ULUBERIA	c	0	68	0	0	0	23.2	Dakshin Bhatara	92
BAGNAN	c	0	20.3	0	0	0	9.8	Hatgachha	93
BAGNAN	c	0	9.1	0	0	0	0.2	Beral	94
BAGNAN	c	0	99.9	0	0	0	0	Chitnan	95
BAGNAN	c	0	3.3	0	0	0	8.1	Mirgram	96
BAGNAN	c	0	8.2	0	0	0	1.4	Kulia	97
BAGNAN	c	0	71.6	0	0	0	0	Solbaga	98
ULUBERIA	c	0	27.6	0	0	0	0	Takipara	99
ULUBERIA	c	0	101.4	0	0	0	31.9	Ajangachhi	100
ULUBERIA	c	0	4.7	0	0	0	0	Nignan	101
ULUBERIA	c	0	162	0	0	0	2	Dhanyaghari	102
ULUBERIA	c	0	44.4	0	0	0	3.7	Fatik Beria	103
ULUBERIA	c	0	0.9	0	0	0	0	Hio	104
ULUBERIA	c	0	118.9	0	0	0	49.9	Dakshin Khalna	105
ULUBERIA	c	0	53.4	0	0	0	15.1	Purbba Khalan	106
ULUBERIA	c	0	83.2	0	0	0	20.9	Uttar Khalna	107
ULUBERIA	b	0	20.5	0	0	0	1.5	Khajur Daha	108
ULUBERIA	b	0	135.7	0	0	0	137	Jhamtia	109
ULUBERIA	c	0	60.2	0	0	0	24.1	Khari Geria	110
ULUBERIA	c	0	98	0	0	0	49.5	Kasmali	111
ULUBERIA	b	0	9.1	0	0	0	5.9	Kamar Khola	112
		0	108.8	0	0	0	54.4	Paschim Jaypur	113
ULUBERIA	b	0	84.7	0	0	0	22.8	Madhya Jaypur	114
ULUBERIA	b	0	53	0	0	0	19.8	Dakshin Jaypur	115
ULUBERIA	b	0	104.1	0	0	0	0.8	Jaypur	116

Land Use											
Area under different types of land use (in hectares rounded up to one decimal place)							Area irrigated by source (in hectare).				
Serial Number	Name of Village	Fallow lands other than current fallows	Current Fallows	Net Area Sown	Total Irrigated Land Area	Total Un-irrigated Land Area	Canals ( C )	Wells/Tube-wells(W/TW)	Tanks/Lakes(T/L)	Water Falls(WF)	Others(O)
1	2	110	111	112	113	114	115	116	117	118	119

76	Nakubar	0	0	140.1	112.1	28.1	38.1	36.9	16.8	0	20.3
77	Boalia	0	0	40	30	10	10	0	7	0	13
78	Jhikhira	0	0	222.4	158	64.4	7.2	51.8	0	0	99
79	Chingrajola	0	0	61	40.5	20.5	30.5	0	0	0	10
80	Ghardubra	0	0	30	19	11	2.5	0	5.5	0	11
81	Rautara	0	0	121	96	25	47	0	15	0	34
82	Ranjoybar	0	0	49	45.2	3.8	0	0	0	0	45.2
83	Chak Kundalia	0	0	26.8	26	0.8	0	24.5	0	0	1.5
84	Amragari	0	0	174.8	135.2	39.6	0	55.2	40	0	40
85	Ghanashyam Chak	0	0	36	27	9	9	10	3	0	5
86	Chak Janardan	0	0	48	38	10	20	0	6	5	7
87	Kaladihi	0	0	54	27.2	26.8	2	0	14.9	0	10.3
88	Kakrol	0	0	273.7	243	30.7	1.2	90	106.8	0	45
89	Shibgachhia	0	0	277	277	0	11	0	266	0	0
90	Marayachak	0	0	72.4	52.4	20	27.4	10	0	0	15
91	Uttar Bhatara	0	0	312	243	69	10.4	194.6	0	0	38
92	Dakshin Bhatara	0	0	291.4	182.2	109.1	64	118.2	0	0	0
93	Hatgachha	0	0	64.7	61.3	3.4	19.6	0	0	0	41.7
94	Beral	0	0	87.9	74.7	13.1	21.5	0	0	0	53.2
95	Chitnan	0	0	184	184	0	0	0	0	0	184
96	Mirgram	0	0	116.5	116.5	0	38.1	0	0	0	78.4
97	Kulia	0	0	67.6	54.3	13.3	7.5	0	0	0	46.8
98	Solbaga	0	0	335.2	212	123.2	168	0	0	0	44
99	Takipara	0	0	95.6	60	35.6	40.8	0	0	0	19.2
100	Ajangachhi	0	0	42.9	30.1	12.8	10.1	0	0	0	20
101	Nignan	0	0	105	63.3	41.7	20	0	0	0	43.3
102	Dhanyaghari	0	0	90	46.8	43.2	30	0	0	0	16.8
103	Fatik Beria	0	0	41.3	24.3	17	2	0	0	0	22.3
104	Hio	0	0	105.1	99	6.1	33.2	0	0	0	65.8
105	Dakshin Khalna	0	0	229.2	227	2.2	0.1	105	99	0	22.9
106	Purbba Khalan	0	0	150	69	81	46.7	22.3	0	0	0
107	Uttar Khalna	0	0	320	290	30	0	50.7	205.6	0	33.7
108	Khajur Daha	0	0	44.5	37	7.5	32	3	0	0	2
109	Jhamtia	0	0	223.2	193	30.2	140.8	0	39.4	0	12.8
110	Khari Geria	0	0	140	130	10	50	0	0	0	80
111	Kasmali	0	0	337	270	67	170	0	0	0	100
112	Kamar Khola	0	0	49.9	39.4	10.5	36.4	0	3	0	0
113	Paschim Jaypur	0	0	98.2	37.2	61	37.2	0	0	0	0
114	Madhya Jaypur	0	0	242.5	206.5	36	201	0	5.5	0	0
115	Dakshin Jaypur	0	0	216.8	33	183.8	20	0	13	0	0
116	Jaypur	0	0	355.4	221.3	134.1	138.8	22.5	3	0	57

Name of three most important commodities manufactured			Name of Village	Serial Number
First	Second	Third		
120	121	122	2	1

			Nakubar	76
			Boalia	77
			Jhikhira	78
			Chingrajola	79
			Ghardubra	80
Wood	Steel		Rautara	81
			Ranjoybar	82
			Chak Kundalia	83
			Amragari	84
			Ghanashyam Chak	85
			Chak Janardan	86
			Kaladihi	87
Wood Craft	Steel		Kakrol	88
			Shibgachhia	89
			Marayachak	90
			Uttar Bhatora	91
			Dakshin Bhatora	92
			Hatgachha	93
			Beral	94
			Chitnan	95
			Mirgram	96
			Kulia	97
			Solbaga	98
			Takipara	99
			Ajangachhi	100
			Nignan	101
			Dhanyaghari	102
			Fatik Beria	103
			Hio	104
			Dakshin Khalna	105
			Purbba Khalan	106
			Uttar Khalna	107
			Khajur Daha	108
			Jhamtia	109
			Khari Geria	110
			Kasmali	111
			Kamar Khola	112
			Paschim Jaypur	113
			Madhya Jaypur	114
			Dakshin Jaypur	115
Readymade Garments			Jaypur	116

Census of India 2011  
Amenities and Land use

Serial Number	Name of Village	Location code no.	Total area of the village ( in hectares rounded up to one decimal place)	Total population ( 2011 census )	Number of households (2011 census)	Number of educational amenities available in village, the distance range code viz; a for 0-5 kms, b for 5-10 kms, c for 10+ kms of nearest place where facility is available							
						Pre-Primary school (PP)	Primary school (P)	Middle school (M)	Secondary School (S)	Senior Secondary school (SS)	Degree college of arts science & commerce (ASC)	Engineering college(EC)	Medical college (MC)
1	2	3	4	5	6	7	8	9	10	11	12	13	14
117	Binalakrishnabati	332592	255.1	2005	447	4	4	1	1		a	c	c
118	Saoraberia	332593	201.2	2534	537	2	2		a	a	a		c
119	Hanidaha	332594	103.6	1624	390	1	1		a	a	a		
120	Nischintapur	332595	88.2	2470	538	2	2			a	a		
121	Thalia	332596	138.6	2763	636	3	3	1	1	1	b	b	c
122	Bhateghari	332597	132.8	2499	595	2	2	1	b	b	b	b	b
123	Sehagari	332598	197.1	3063	731	4	4	1	a	a	a	b	c
124	Saoria	332599	187.4	3150	723	2	2	1	a	a	a	b	c
125	Kamargaria	332600	51.6	2296	525	2	2	a	a	a	c	c	c
126	Dhaipur	332601	167.4	2515	545	2	2	a	a	a	b	b	c
127	Mainan	332602	109.5	2859	604	2	2	1	a	a	b	b	
128	Bargazipur	332603	45.2	596	141	2	2	1	1	a	a	c	c
129	Kalbansh	332604	86	2071	491	2	2	a	a	a	a	c	c
130	Khariop	332605	238.8	4806	1112	3	2	1	1	1	a	c	c
131	Betai	332606	84.6	2969	724	2	2	a	a	a	a	c	c
132	Jayanti	332607	72.8	2068	496	2	1	a	a	a	a	c	c
133	Nawapara	332608	231.1	5815	1309	6	5	1	1	1	a	c	c
134	Narit	332609	248.4	3515	820	3	3	1	1	1	b	c	c
135	Sirol	332610	101.1	2340	468	2	2				b	c	c
136	Kusberia	332611	265.7	4223	975	7	7	1	1	a	b	c	c
137	Sarda	332612	368.8	5677	1145	5	5	1	1	a	c	c	c
138	Sital Chak	332613	151.7	1828	410	2	2	1	1	1	c	c	c
139	Bankura	332614	92.2	2036	428	1	1	a	a	a	c	c	c
140	Tajpur	332615	492.6	6806	1466	9	9	1	1	1	b	c	c
141	Mahishamuri	332616	106.2	1790	414	2	2	1	1	a	b	c	c
<b>Block T O T A L :</b>			<b>12807.2</b>	<b>192298</b>	<b>41885</b>	<b>208</b>	<b>196</b>	<b>38</b>	<b>30</b>	<b>18</b>	<b>1</b>	<b>0</b>	<b>0</b>

- Village Directory

(As in 2009 )

le. (If not available within the < 5 Kms, b for 5-10 Kms and c cility is available is given).						Number of Medical Amenities available. (If not available within the village , the distance range code viz; a for < 5 Kms, b for 5-10 Kms and c for 10+ kms of nearest place where facility is available is given).												
Management institute (MI)	Polytechnic (Pt)	Vocational training school /ITI	Non-formal training centre (NFTC)	Special school for disabled (SSD)	Others (specify)	Community health centre (CHC)	Primary health centre (PHC)	Primary health sub centre (PHS)	Maternity and child welfare centre (MCW)	T.B. clinic (TBC)	Hospital-allopathic (HA)	Hospital-alternative medicine (HO)	Dispensary (D)	Veterinary hospital (VH)	Mobile health clinic (MHC)	Family welfare centre (FWC)	Name of Village	Serial Number
15	16	17	18	19	20	21	22	23	24	25	26	27	28	29	30	31	2	1
c	c	c	c	c		b	b	b	a	a	b	b	c	b	c	a	Binalakrishnabati	117
c	c	c	c	c		b	b	1		b	b		a			b	Saoraberia	118
						b	b	1		b	b		1			b	Hanidaha	119
						a	b	a		b	a		a			b	Nischintapur	120
c	c	c	1			b	b	1	1	1	b	b	b	b	c	1	Thalia	121
c	c	c	b			b	b	1	1	1	b	b	a	b	b	1	Bhateghari	122
c	c	a	c	c		b	b	1	1	1	b	b	3	a	b	1	Sehagari	123
c	c	c	b	c		b	b	1	b	1	b	b	a	a	b	1	Saoria	124
c	c	c	c			b	b	1	c	1	c		b				Kamargaria	125
b	b	a	c	c		b	b	1	1		b	b	2	a	c	1	Dhaipur	126
c	c	a	c			b	1	b	b	b	b	b	a	a	c	1	Mainan	127
c	c	a				a	a	a	a	a	a		a	a		a	Bargazipur	128
c	c	a				a	a	1	1		a		a	a		1	Kalbansh	129
c	c	1				a	a	a	a	a	a		a	1		a	Khariop	130
c	c	a		c		c	a	1			c			a			Betai	131
c	c	c				a	a	a			a		a	a			Jayanti	132
c	c	c				b	1	1			c		2	b			Nawapara	133
c	c	b	c	c		b	1	1	a	b	c	a	b		a		Narit	134
c	c	c				b	a		a	b		a	b			a	Sirol	135
	c	c				c	b	1	4	b	c		a	b			Kusberia	136
	c	c				c	b	1	4	b	c		1	b			Sarda	137
	c	c				c	b	a	2	b	c		a	b			Sital Chak	138
	c	c				c	c	1	2	c	c		a	b			Bankura	139
c	c	b	c	c		b	1			a	c	c	b	a		b	Tajpur	140
c	c	c	c	c		b	a			a	b	c	b	a		c	Mahishamuri	141
<b>0</b>	<b>0</b>	<b>2</b>	<b>1</b>	<b>1</b>	<b>1</b>	<b>8</b>	<b>14</b>	<b>40</b>	<b>27</b>	<b>10</b>	<b>1</b>	<b>1</b>	<b>16</b>	<b>8</b>	<b>0</b>	<b>13</b>	<b>:Block TOTAL</b>	

Serial Number	Name of Village	Number of Non-Government Medical Amenities available.							Availability of drinking water - Yes / No							
		Charitable non Govt. hospital/Nursing home.	Medical practitioner with MBBS Degree	Medical practitioner with other degree	Medical practitioner with no degree	Traditional practitioner and faith healer	Medicine Shop	Others	Tap water (Treated/Untreated)	Well water (Covered / Uncovered well)	Hand Pump	Tube wells / Bore well	Spring	River / Canal	Tank / Pond / Lake	Others
1	2	32	33	34	35	36	37	38	39	40	41	42	43	44	45	46
117	Binalakrishnabati	0	0	0	0	0	0	0	No	No	No	No	No	Yes	Yes	No
118	Saoraberia	0	0	0	0	0	0	0	No	No	No	No	No	Yes	Yes	No
119	Hanidaha	0	0	0	0	0	1	0	No	No	No	No	No	Yes	Yes	No
120	Nischintapur	0	0	0	0	0	0	0	No	No	No	No	No	Yes	Yes	No
121	Thalia	0	1	1	1	0	1	0	No	No	Yes	No	No	No	Yes	No
122	Bhateghari	0	0	0	0	0	0	0	No	No	Yes	No	No	No	Yes	No
123	Shagari	0	6	1	2	0	3	0	No	No	Yes	No	No	Yes	Yes	No
124	Saoria	0	0	0	1	0	0	0	No	No	Yes	No	No	Yes	Yes	No
125	Kamargaria	0	0	0	1	1	0	0	No	Yes	Yes	No	No	Yes	Yes	No
126	Dhaipur	0	1	1	0	0	2	0	No	No	Yes	No	No	No	Yes	No
127	Mainan	0	0	0	0	0	0	0	No	No	Yes	No	No	Yes	Yes	No
128	Bargazipur	0	0	0	1	1	0	0	No	No	Yes	No	No	No	Yes	No
129	Kalbansh	0	0	1	1	0	0	0	No	No	Yes	No	No	No	No	No
130	Khariop	0	0	0	1	0	3	0	Yes	No	Yes	No	No	No	No	No
131	Betai	0	0	1	1	0	1	0	No	No	Yes	No	No	Yes	Yes	No
132	Jayanti	0	0	1	1	0	0	0	No	Yes	Yes	No	No	Yes	Yes	No
133	Nawapara	0	2	1	2	0	0	0	No	No	Yes	No	No	No	No	No
134	Narit	0	0	0	0	0	0	0	No	No	Yes	No	No	No	Yes	Yes
135	Sirol	0	0	0	0	0	0	0	No	No	No	No	No	Yes	Yes	No
136	Kusberia	0	0	0	3	0	1	0	No	No	Yes	No	No	No	Yes	No
137	Sarda	0	0	0	3	1	1	0	No	No	Yes	No	No	No	Yes	No
138	Sital Chak	0	0	0	2	0	0	0	No	No	Yes	No	No	Yes	Yes	No
139	Bankura	0	1	0	1	0	0	0	No	No	Yes	No	No	Yes	Yes	No
140	Tajpur	1	0	0	2	0	4	0	No	Yes	Yes	No	No	Yes	Yes	No
141	Mahishamuri	0	0	0	0	0	0	0	No	No	No	No	No	Yes	Yes	No
<b>Block TOTAL :</b>		<b>7</b>	<b>26</b>	<b>24</b>	<b>56</b>	<b>21</b>	<b>52</b>	<b>8</b>	<b>7</b>	<b>8</b>	<b>57</b>	<b>0</b>	<b>0</b>	<b>41</b>	<b>52</b>	<b>2</b>

Availability of toilet & others Yes / No				Communication and transport facilities (If amenities available code -Yes is given except for Village Pin Code ,If not available within the village , the distance range code viz; a for < 5 Kms, b for 5-10 Kms and c for 10+ kms of nearest place where facility is available is given).								
Community toilet including bath.	Community toilet excluding bath.	Rural sanitary mart or sanitary hardware outlet available near the village.	Community bio- gas or recycle of waste for productive use.	Post office(PO)	Sub post office (SPO)	Post & Telegraph office (P&TO)	Village Pin Code	Telephones (Land lines)	Public call office (PCO)	Mobile phone coverage	Name of Village	Serial Number
47	48	49	50	51	52	53	54	55	56	57	2	1
Yes	No	No	No	a	b	c	711401	Yes	b	Yes	Binalakrishnabati	117
No	No	No	No	a	b	c	711401	Yes	b	Yes	Saoraberia	118
Yes	No	No	No	a	b	c	711401	Yes	b	Yes	Hanidaha	119
No	No	No	No	a	b	c	711401	Yes	b	Yes	Nischintapur	120
No	No	Yes	No	b	a	c	711401	Yes	b	Yes	Thalia	121
No	No	Yes	No	b	b	c	711413	a	b	Yes	Bhateghari	122
No	Yes	Yes	No	b	b	b	711401	Yes	b	Yes	Sehagari	123
No	No	Yes	No	b	Yes	b	711413	a	b	Yes	Saoria	124
No	No	Yes	No	b		b	711413	a	b	Yes	Kamargaria	125
No	No	Yes	No	b	b	b	711401	Yes	b	Yes	Dhaipur	126
No	No	Yes	No	a	b	b	711401	Yes	b	Yes	Mainan	127
No	No	No	No	a	a	b	711413	Yes	b	Yes	Bargazipur	128
Yes	No	No	No	a	a	c	711401	Yes	b	Yes	Kalbansh	129
Yes	No	No	No	Yes	a	a	711401	Yes	b	Yes	Khariop	130
Yes	Yes	Yes	No	a	a	a	711401	Yes	b	Yes	Betai	131
No	Yes	No	No	a	a	c	711413	a	b	Yes	Jayanti	132
No	Yes	No	No	a	Yes	c	711401	Yes	b	Yes	Nawapara	133
No	Yes	Yes	Yes	b	Yes	c	711413	Yes	b	b	Narit	134
No	Yes	Yes	No			c	711413	a	b	b	Sirol	135
No	Yes	No	No	Yes	b	c	711316	Yes	b	Yes	Kusberia	136
No	Yes	No	No	Yes	b	c	711413	Yes	b	Yes	Sarda	137
No	Yes	No	No	a	b	c	711413	Yes	b	a	Sital Chak	138
No	Yes	No	No	Yes	c	c	711303	Yes	b	Yes	Bankura	139
No	No	No	Yes	b	Yes	Yes	711413	Yes	b	b	Tajpur	140
Yes	Yes	Yes	Yes	a	a	c	711401	Yes	b	b	Mahishamuri	141
<b>6</b>	<b>22</b>	<b>18</b>	<b>3</b>	<b>8</b>	<b>7</b>	<b>2</b>	<b>65</b>	<b>41</b>	<b>0</b>	<b>56</b>	<b>: Block TOTAL</b>	

Communication and transport facilities (If amenities available code -Yes is given except for Village Pin Code ,If not available within the village , the distance range code viz; a for < 5 Kms, b for 5-10 Kms and c for 10+ kms of nearest place where facility is available is given).													Village connected to highway (If amenities available code viz; a for < 5 Kms, b for 5-10 Kms and c for 10+ kms of nearest place where facility is available is given).			
Serial Number	Name of Village	Internet cafes/ Common service centre (CSC)	Private courier facility	Bus service (Public & Private)	Railway stations	Auto/Modified Autos	Taxis and Vans	Tractors	Cycle-pulled rickshaws(Manual & Machine driven)	Carts driven by animals	Sea /River ferry service	Connected to national highway(NH)	Connected to state highway(SH)	Connected to major district road (MDR)	Connected to others district road	Pucca roads
1	2	58	59	60	61	62	63	64	65	66	67	68	69	70	71	72
117	Binalakrishnabati	a	b	Yes	c	Yes	Yes	Yes	Yes	c	c	a	c	Yes	Yes	Yes
118	Saoraberia	a	a	Yes	c	Yes	Yes	a	Yes	c	c	c		Yes		Yes
119	Hanidaha	a	a	Yes	c	Yes	Yes	c	Yes	c	c	c		Yes		a
120	Nischintapur	a	b	a	c	Yes	Yes	c	Yes	c	c	c			Yes	b
121	Thalia	Yes	b	Yes	c	a	Yes	b	Yes	b	c	c	b	Yes		Yes
122	Bhateghari	a	b	Yes	c	a	Yes	b	Yes	c	c	c		Yes		Yes
123	Shagari	b	b	Yes	b	Yes	Yes	b	Yes	c	Yes	c		Yes		Yes
124	Saoria	b	b	a	b	Yes	Yes	b	Yes	c	c	c	a	a	Yes	Yes
125	Kamargaria	b	b	b	b	Yes	b	a	Yes	b	c	c	a	a	Yes	Yes
126	Dhaipur	b	b	Yes	b	Yes	Yes	b	Yes	c	c	c		Yes		Yes
127	Mainan	b	b	a	b	a	a	b	Yes	c	c	c	a	a		a
128	Bargazipur	a	a	a	b	a	a	b	Yes	c	c	c	b	b	a	a
129	Kalbansh	a	a	a	b	a	a	b	Yes	c	c	c	b	b	a	a
130	Khariop	a	a	Yes	b	Yes	Yes	b	Yes	c	c	c	b	Yes	Yes	Yes
131	Betai	a	a	Yes	a	Yes	Yes	a	Yes	c	Yes	c	a		Yes	Yes
132	Jayanti	a	a	Yes	a	Yes	Yes	a	Yes	c	a	c	a	a	Yes	Yes
133	Nawapara	b	b	a	b	Yes	Yes	Yes	Yes	c	Yes	c	a	a	a	Yes
134	Narit	a	b	Yes	b	Yes	Yes	b	Yes	c	Yes				Yes	Yes
135	Sirol	a	b	a	b	a	Yes	Yes	Yes	c	a	c	c	a	a	a
136	Kusberia	a	b	b	b	Yes	Yes	b	Yes	c	a	c	a			Yes
137	Sarda	a	Yes	a	c	Yes	Yes	b	Yes	c	a	c	a			Yes
138	Sital Chak	Yes	c	a	Yes	Yes	Yes	a	Yes	c	a	b	a			Yes
139	Bankura	a	b	a	b	Yes	Yes	a	Yes	c	a	c	a			a
140	Tajpur	Yes	c	b	b	a	Yes	b	Yes	c	Yes	c	c	c	Yes	Yes
141	Mahishamuri	Yes	b	b	b	a	Yes	c	Yes	c	Yes	c	c	a	a	a
<b>Block T O T A L :</b>		<b>9</b>	<b>4</b>	<b>21</b>	<b>1</b>	<b>28</b>	<b>46</b>	<b>6</b>	<b>52</b>	<b>0</b>	<b>17</b>	<b>0</b>	<b>0</b>	<b>15</b>	<b>23</b>	<b>31</b>



ys,village roads, banks & credit societies  
 :-Yes is given, If not available within the  
 code viz; a for < 5 Kms, b for 5-10 Kms  
 place where facility is available is given).

Availability of miscellaneous facilities (If amenities available code -Yes is given, If not  
 available within the village , the distance range code viz; a for < 5 Kms, b for 5-10 Kms  
 and c for 10+ kms of nearest place where facility is available is given).

73	74	75	76	77	78	79	80	81	82	83	84	85	86	87	Name of Village	Serial Number
a	c		c			c	Yes	Yes	c	Yes	Yes	Yes	Yes	Yes	Binalakrishnabati	117
Yes	Yes			c	c	c	Yes	Yes	c	Yes	a	c	Yes	Yes	Saoraberia	118
a				c	c	c	Yes	a	c	Yes	a	c	Yes	Yes	Hanidaha	119
Yes				c	c	c	Yes	a	c	a	a	c	Yes	Yes	Nischintapur	120
a	a	a	Yes	a	b	c	Yes	Yes	Yes	b	a	Yes	Yes	Yes	Thalia	121
Yes			Yes	a	b	c	Yes	Yes	c	b	a	Yes	Yes	Yes	Bhateghari	122
Yes			Yes	a	b	Yes	Yes	a	Yes	a	Yes	Yes	Yes	Yes	Sehagari	123
Yes	Yes	c	Yes	b	b	b	Yes	Yes	Yes	c	c	Yes	Yes	Yes	Saoria	124
Yes	Yes	c	Yes	b	b	b	Yes	Yes	Yes	c	c	Yes	Yes	Yes	Kamargaria	125
Yes			Yes	a	b	c	Yes	Yes	c	a	a	Yes	a	Yes	Dhaipur	126
Yes			Yes	b	b	c	Yes	a	c	a	a	Yes	Yes	Yes	Mainan	127
a	a	Yes	a	b	c	c	Yes	a	c	a	a	Yes	Yes	Yes	Bargazipur	128
a	a	Yes	a	b	c	c	Yes	Yes	c	Yes	a	Yes	Yes	Yes	Kalbansh	129
a	a	Yes	Yes	b	Yes	Yes	Yes	Yes	Yes	a	Yes	Yes	Yes	Yes	Khariop	130
Yes	Yes	Yes	a	a	c	c	Yes	Yes	c	b	a	Yes	Yes	Yes	Betai	131
Yes	a	Yes	a	a	c	c	Yes	a	c	b	a	Yes	Yes	Yes	Jayanti	132
Yes	a	Yes	a	a	c	c	Yes	Yes	Yes	b	a	Yes	Yes	Yes	Nawapara	133
Yes	Yes	b	b	b	c	c	Yes	Yes	Yes	Yes	Yes	Yes	Yes	Yes	Narit	134
Yes	Yes	Yes	b	b	b	c	a	a	c	Yes	a	a	Yes	Yes	Sirol	135
a	a	Yes	b	b	Yes	Yes	Yes	Yes	Yes	b	c	Yes	Yes	Yes	Kusberia	136
a	a	Yes	b	b	c	c	Yes	Yes	Yes	b	c	Yes	Yes	Yes	Sarda	137
a	a	Yes	b	b	c	c	Yes	Yes	Yes	b	c	Yes	Yes	Yes	Sital Chak	138
a	a	Yes	a	b	c	c	Yes	a	c	b	c	Yes	Yes	Yes	Bankura	139
a	Yes				c	c	Yes	Yes	Yes	Yes	Yes	Yes	Yes	Yes	Tajpur	140
Yes	a	b	a	b	Yes	Yes	Yes	Yes	c	c	b	a	Yes	Yes	Mahishamuri	141
<b>31</b>	<b>11</b>	<b>19</b>	<b>47</b>	<b>4</b>	<b>0</b>	<b>16</b>	<b>57</b>	<b>44</b>	<b>17</b>	<b>20</b>	<b>16</b>	<b>58</b>	<b>63</b>	<b>64</b>	<b>: Block T O T A L</b>	

Availability of miscellaneous facilities (If amenities available code -Yes is given, If not available within the village , the distance range code viz; a for < 5 Kms, b for 5-10 Kms and c for 10+ kms of nearest place where facility is available is given).												Availability of electricity (Yes/No)			
Serial Number	Name of Village	ASHA (Accredited Social Health Activist)	Community centre with/without TV	Sports Field,	Sports Club / Recreation Centre	Cinema / Video Hall	Public Library	Public Reading Room	Newspaper Supply	Assembly Polling station	Birth & Death Registration Office	Power Supply for Domestic Use (ED)	Power Supply for Agricultural Use (EAG)	Power Supply for Commercial Use (EC)	Power Supply for All Uses (EA)
1	2	88	89	90	91	92	93	94	95	96	97	98	99	100	101
117	Binalakrishnabati	Yes	Yes	Yes	Yes	Yes	Yes	Yes	Yes	Yes	Yes	Yes	No	No	No
118	Saoraberia	Yes	b	Yes	Yes	c	c	a	Yes	Yes	a	Yes	No	No	No
119	Hanidaha	Yes	b	a	Yes	c	c	Yes	Yes	Yes	Yes	Yes	Yes	No	No
120	Nischintapur	Yes	Yes	Yes	Yes	c	Yes	Yes	Yes	Yes	a	Yes	No	No	No
121	Thalia	Yes	b	Yes	Yes	b	b	b	Yes	Yes	Yes	Yes	Yes	Yes	Yes
122	Bhateghari	Yes	b	Yes	Yes	b	b	b	Yes	Yes	a	Yes	Yes	Yes	Yes
123	Shagari	Yes	Yes	Yes	Yes	b	b	b	Yes	Yes	Yes	Yes	Yes	Yes	Yes
124	Saoria	Yes	Yes	Yes	Yes	b	a	a	Yes	Yes	a	Yes	No	Yes	No
125	Kamargaria	Yes	c	Yes	Yes	c	c	c	Yes	Yes	a	Yes	No	Yes	No
126	Dhaipur	Yes	b	a	Yes	b	b	b	Yes	Yes	a	Yes	Yes	Yes	Yes
127	Mainan	Yes	Yes	Yes	Yes	b	b	b	Yes	Yes	a	Yes	Yes	Yes	Yes
128	Bargazipur	Yes	a	Yes	Yes	a	a	a	Yes	a	a	Yes	No	Yes	No
129	Kalbansh	Yes	Yes	Yes	Yes	a	a	a	a	Yes	a	Yes	Yes	Yes	Yes
130	Khariop	Yes	a	Yes	Yes	a	a	a	Yes	Yes	a	Yes	Yes	Yes	Yes
131	Betai	Yes	Yes	Yes	Yes	a	a	a	Yes	Yes	a	Yes	Yes	Yes	Yes
132	Jayanti	Yes	Yes	Yes	Yes	a	Yes	Yes	Yes	Yes	a	Yes	No	Yes	No
133	Nawapara	Yes	a	b	Yes	a	Yes	Yes	Yes	Yes	Yes	Yes	Yes	Yes	Yes
134	Narit	Yes	Yes	Yes	Yes	b	Yes	Yes	Yes	Yes	Yes	Yes	Yes	Yes	Yes
135	Sirol	Yes	b	a	a	b	b	a	b	Yes	Yes	Yes	No	Yes	No
136	Kusberia	Yes	Yes	Yes	Yes	b	a	a	Yes	Yes	a	Yes	No	Yes	No
137	Sarda	Yes	Yes	Yes	Yes	b	b	b	Yes	Yes	Yes	Yes	No	Yes	No
138	Sital Chak	Yes	Yes	Yes	Yes	b	a	a	Yes	Yes	a	Yes	No	Yes	No
139	Bankura	Yes	Yes	Yes	Yes	b	a	a	Yes	Yes	a	Yes	No	Yes	No
140	Tajpur	Yes	Yes	Yes	Yes	b	a	Yes	Yes	Yes	Yes	Yes	Yes	Yes	Yes
141	Mahishamuri	Yes	b	Yes	b	b	b	b	Yes	Yes	Yes	Yes	No	Yes	No
<b>Block T O T A L :</b>		<b>58</b>	<b>32</b>	<b>42</b>	<b>47</b>	<b>9</b>	<b>16</b>	<b>20</b>	<b>56</b>	<b>59</b>	<b>20</b>	<b>65</b>	<b>40</b>	<b>57</b>	<b>38</b>

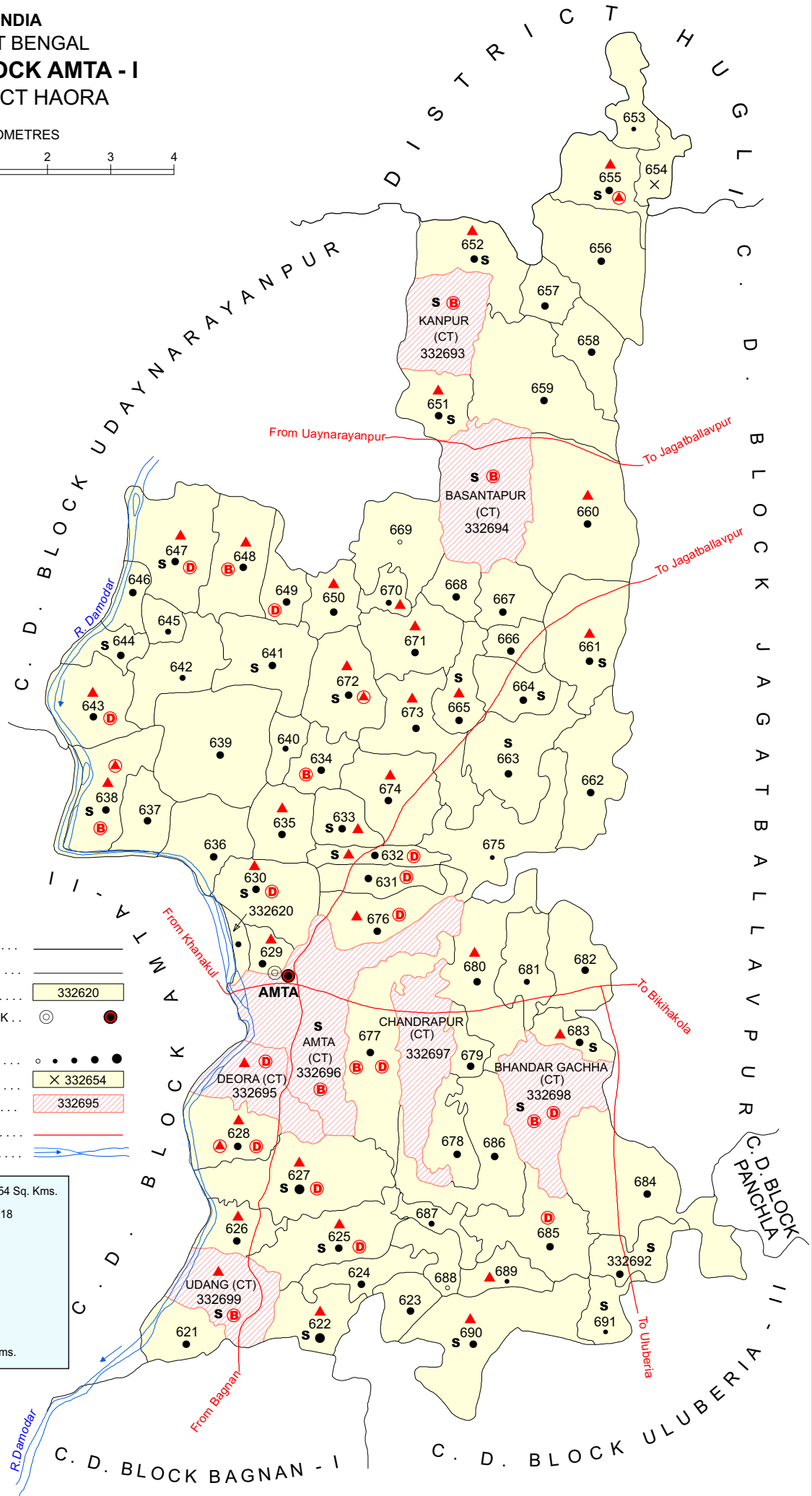
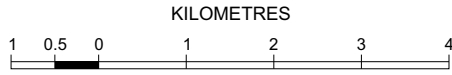
Nearest Town		Land Use								
		Area under different types of land use (in hectares rounded up to one decimal place)								
Name	Distance range code i.e. a for < 5 Kms, b for 5-10 Kms and c for 10+ kms .	Forests	Area under Non-agricultural Uses	Barren and Un-cultivable land	Permanent Pastures and Other Grazing Lands	Land Under Miscellaneous Tree Crops etc.	Culturable Waste Land	Name of Village	Serial Number	
102	103	104	105	106	107	108	109	2	1	
ULUBERIA	c	0	163.4	0	0	0	26.5	Binalakrishnabati	117	
ULUBERIA	c	0	160.5	0	0	0	19.5	Saoraberia	118	
ULUBERIA	c	0	60.8	0	0	0	0	Hanidaha	119	
ULUBERIA	c	0	58.4	0	0	0	0	Nischintapur	120	
ULUBERIA	c	0	0	0	0	0	41.6	Thalia	121	
ULUBERIA	c	0	37.8	0	0	0	0	Bhateghari	122	
ULUBERIA	c	0	55.1	0	0	0	0	Sehagari	123	
ULUBERIA	c	0	50.8	0	0	0	22.9	Saoria	124	
	c	0	15.1	0	0	0	4.6	Kamargaria	125	
ULUBERIA	c	0	41.8	0	0	0	0	Dhaipur	126	
ULUBERIA	c	0	35.5	0	0	0	0.5	Mainan	127	
BAGNAN	c	0	6.4	0	0	0	0	Bargazipur	128	
ULUBERIA	c	0	24.1	0	0	0	0	Kalbansh	129	
BAGNAN	c	0	70.1	0	0	0	0	Khariop	130	
ULUBERIA	b	0	26.1	0	0	0	6.5	Betai	131	
ULUBERIA	b	0	23.4	0	0	0	0	Jayanti	132	
ULUBERIA	b	0	82.6	0	0	0	0	Nawapara	133	
ULUBERIA	b	0	150	0	0	0	5.4	Narit	134	
ULUBERIA	b	0	32.1	0	0	0	0	Sirol	135	
ULUBERIA	c	0	102	0	0	0	0	Kusberia	136	
		0	83	0	0	0	15.7	Sarda	137	
ULUBERIA	c	0	50	0	0	0	0	Sital Chak	138	
ULUBERIA	c	0	17	0	0	0	0	Bankura	139	
ULUBERIA	b	0	150	0	0	0	0	Tajpur	140	
ULUBERIA	b	0	19	0	0	0	2.2	Mahishamuri	141	
<b>0</b>	<b>0</b>	<b>0</b>	<b>3596.1</b>	<b>0</b>	<b>0</b>	<b>0</b>	<b>681.5</b>	<b>: Block T O T A L</b>		

Land Use												
Area under different types of land use (in hectares rounded up to one decimal place)							Area irrigated by source (in hectare).					
Serial Number	Name of Village	Fallow lands other than current fallows	Current Fallows	Net Area Sown	Total Irrigated Land Area	Total Un-irrigated Land Area	Canals ( C )	Wells/Tube-wells(W/TW)	Tanks/Lakes(T/L)	Water Falls(WF)	Others(O)	
1	2	110	111	112	113	114	115	116	117	118	119	
117	Binalakrishnabati	0	0	65.2	65	0.2	0	42.1	0	0	22.9	
118	Saoraberia	0	0	21.2	21	0.2	0	9.8	5.2	0	6	
119	Hanidaha	0	0	42.9	42.5	0.4	0	0	0	0	42.5	
120	Nischintapur	0	0	29.8	25	4.8	0	23	0	0	2	
121	Thalia	0	0	97	34	63	0	34	0	0	0	
122	Bhateghari	0	0	95	52.8	42.2	1	51.8	0	0	0	
123	Sehagari	0	0	142	67.5	74.5	0	67.5	0	0	0	
124	Saoria	0	0	113.7	43.7	70	22	0	21.7	0	0	
125	Kamargaria	0	0	31.9	31.9	0	20.4	0	11.5	0	0	
126	Dhaipur	0	0	125.6	20	105.6	0	15	0	0	5	
127	Mainan	0	0	73.5	73.5	0	39.5	0	0	0	34	
128	Bargazipur	0	0	38.8	0	38.8	0	0	0	0	0	
129	Kalbansh	0	0	61.9	2	60	0	2	0	0	0	
130	Khariop	0	0	168.7	71	97.7	0	71	0	0	0	
131	Betai	0	0	52	35	17	0	35	0	0	0	
132	Jayanti	0	0	49.4	5	44.4	0	5	0	0	0	
133	Nawapara	0	0	148.5	70	78.5	50	0	0	0	20	
134	Narit	0	0	93	87	6	74	3	0	0	10	
135	Sirol	0	0	69	60	9	31	23	0	0	6	
136	Kusberia	0	0	163.8	63.5	100.3	63.5	0	0	0	0	
137	Sarda	0	0	270	27	243	0	0	0	0	27	
138	Sital Chak	0	0	101.7	56	45.7	56	0	0	0	0	
139	Bankura	0	0	75.3	40	35.3	20	0	0	0	20	
140	Tajpur	0	0	342.6	320	22.6	240	0	0.8	8	71.2	
141	Mahishamuri	0	0	85	80	5	54.5	0	5.5	0	20	
<b>Block T O T A L :</b>		<b>0</b>	<b>0</b>	<b>8529.6</b>	<b>5924.9</b>	<b>2604.7</b>	<b>2216</b>	<b>1176.9</b>	<b>894.2</b>	<b>13</b>		

Name of three most important commodities manufactured			Name of Village	Serial Number
First	Second	Third		
120	121	122	2	1
			Binalakrishnabati	117
			Saoraberia	118
			Hanidaha	119
			Nischintapur	120
			Thalia	121
			Bhateghari	122
			Sehagari	123
			Saoria	124
			Kamargaria	125
			Dhaipur	126
Paper			Mainan	127
			Bargazipur	128
			Kalbansh	129
			Khariop	130
Machine Parts			Betai	131
			Jayanti	132
			Nawapara	133
			Narit	134
			Sirol	135
			Kusberia	136
			Sarda	137
			Sital Chak	138
			Bankura	139
			Tajpur	140
			Mahishamuri	141
			<b>: Block T O T A L</b>	



INDIA  
WEST BENGAL  
**C. D. BLOCK AMTA - I**  
DISTRICT HAORA



- BOUNDARY, DISTRICT .....
- .. C. D. BLOCK .....
- .. VILLAGE WITH MDDS CODE .....
- HEADQUARTERS : POLICE STATION, C.D. BLOCK .....
- POPULATION SIZE OF VILLAGES : BELOW 200, 200-499, 500-999, 1000-4999, 5000 AND ABOVE .....
- UNINHABITED VILLAGE WITH MDDS CODE .....
- CENSUS TOWN WITH MDDS CODE .....
- IMPORTANT METALLED ROADS .....
- RIVER AND STREAM .....

TOTAL AREA OF THE C.D. BLOCK .....	118.54 Sq. Kms.
TOTAL POPULATION OF THE C.D. BLOCK .....	223218
TOTAL NUMBER OF VILLAGES .....	73
TOTAL NUMBER OF INHABITED VILLAGES .....	72
TOTAL NUMBER OF CENSUS TOWNS .....	7
TOTAL NUMBER OF STATUTORY TOWNS .....	NIL
DISTANCE FROM DISTRICT HEADQUARTERS TO C. D. BLOCK HEADQUARTERS (APPROX.) ..	42 Kms.

- HIGH SCHOOL / INTER COLLEGE . **S**
- BANK .....
- DISPENSARY .....
- PRIMARY HEALTH CENTRE .....
- OTHER MEDICAL SERVICES .....





## Alphabetical List of Villages

Name of the CD Block : Amta-I

CD Block Code (2011) : 0247

Sl. No.	Name of the Village	PLCN 2001	MDDS PLCN 2011
1	2	3	4
1	Anule	03810200	332663
2	Balichak	03808400	332647
3	Baneshwarpur	03810300	332664
4	Banuchak	03808600	332649
5	Bara Mahara	03807000	332633
6	Barue	03809400	332656
7	Begua	03808100	332644
8	Bhetkepara	03809900	332660
9	Bhojan	03808000	332643
10	Chakpota	03807200	332635
11	Chaksadar	03812800	332687
12	Chaltakhali	03808700	332650
13	Chalunia	03810600	332667
14	Chatra	03811900	332679
15	Chhota Mahara	03806900	332632
16	Dadpur	03812100	332681
17	Dakshin Harishpur	03812000	332680
18	Dakshin Ramchandrapur	03812200	332682
19	Damodar Nadirchar	03805400	332620
20	Darapur	03810700	332668
21	Debandi	03810000	332661
22	Dhurkhali	03808500	332648
23	Fatepur	03805500	332621
24	Ghoradaha	03809500	332657
25	Ghoshpur	03812700	332686
26	Ghuteghari	03809100	332653
27	Gobinda Chak	03805800	332623
28	Guzarpur	03811600	332677
29	Habla	03809600	332658
30	Hafez Chak	03813200	332691
31	Janjali Chak	03813300	332692
32	Jotkalyan	03811500	332676
33	Jotsadar	03810800	332669
34	Kadua	03810100	332662
35	Kalikata	03807400	332637
36	Kashtasangara	03811000	332671

## Alphabetical List of Villages

Name of the CD Block : Amta-I

CD Block Code (2011) : 0247

Sl. No.	Name of the Village	PLCN 2001	MDDS PLCN 2011
1	2	3	4
37	Kasra	03811200	332673
38	Kazir Chak	03812900	332688
39	Khaira	03807800	332641
40	Khardaha	03805700	332622
41	Khasnan	03806100	332626
42	Khosalpur	03811100	332672
43	Kotalpara	03807100	332634
44	Kumar Chak	03813100	332690
45	Kumaria	03807600	332639
46	Kurit	03811300	332674
47	Madaria	03806700	332630
48	Madhyakul	03812600	332685
49	Mahishgoha	03811800	332678
50	Mallagram	03806800	332631
51	Manikara	03808800	332651
52	Mato	03809300	332655
53	Mollar Chak	03813000	332689
54	Panpur	03812300	332683
55	Pearapur	03809700	332659
56	Purash	03809000	332652
57	Purba Bajepuratap	03808300	332646
58	Purba Gazipur	03806200	332627
59	Putkhali	03807700	332640
60	Ramchandrapur Dwityakhanda	03811400	332675
61	Ranapara	03806300	332628
62	Raspur	03807500	332638
63	Ratanpota	03810900	332670
64	Sahapur	03809200	332654
65	Saibana	03808200	332645
66	Sameshwar	03807300	332636
67	Sarpai	03807900	332642
68	Sarpota	03810500	332666
69	Serajbati	03806600	332629
70	Serpur	03812500	332684
71	Sonamui	03806000	332625
72	Tentuliapara	03805900	332624

### **Alphabetical List of Villages**

Name of the CD Block : Amta-I

CD Block Code (2011) : 0247

---

Sl. No.	Name of the Village	PLCN 2001	MDDS PLCN 2011
1	2	3	4
73	Uttar Ramchandrapur	03810400	332665

---

Census of India 2011  
Amenities and Land use

Serial Number	Name of Village	Location code no.	Total area of the village ( in hectares rounded up to one decimal place)	Total population ( 2011 census )	Number of households (2011 census)	Number of educational amenities available in village, the distance range code viz; a for 0-5 kms, b for 5-10 kms, c for 10+ kms of nearest place where facility is available							
						Pre-Primary school (PP)	Primary school (P)	Middle school (M)	Secondary School (S)	Senior Secondary school (SS)	Degree college of arts science & commerce (ASC)	Engineering college(EC)	Medical college (MC)
1	2	3	4	5	6	7	8	9	10	11	12	13	14

Name of District:-Haora

Name of CD Block:-Amta - I

142	Damodar Nadirchar	332620	36.8	579	132	a	a	a	a	a	a	c	c
143	Fatepur	332621	91.9	2840	638	3	2	a	a	a	c	c	c
144	Khardaha	332622	151.1	5535	1207	6	6	2	2	2	b	c	c
145	Gobinda Chak	332623	79.4	1582	368	1	1	a	a	a	c	c	c
146	Tentuliapara	332624	59.1	1633	358	3	3	a	a	a	b	c	c
147	Sonamui	332625	184	4155	959	6	6	4	2	2	b	c	c
148	Khasnan	332626	84.4	3221	637	2	2	b		b	b	c	c
149	Purba Gazipur	332627	282.5	6720	1420	3	3	1	1	1	a	c	c
150	Ranapara	332628	133.3	2420	471	1	1	a	a	a	a	c	c
151	Serajbati	332629	44.4	2787	680	9	9						
152	Madaria	332630	155.2	4024	968	4	4	1	1	1			
153	Mallagram	332631	57.5	1821	430	1	1	a	a		a	a	a
154	Chhota Mahara	332632	107.5	2132	478	3	3	1	1	1	a	c	c
155	Bara Mahara	332633	75.3	1887	440	2	2	2	2	2			
156	Kotalpara	332634	77	1602	346	3	3	a	a	a	b	c	c
157	Chakpota	332635	133.3	2299	526	1	1	a	a	b	b	c	c
158	Sameshwar	332636	159.3	1847	464	3	3	a	a	a	a	c	c
159	Kalikata	332637	95.6	1651	395	1	1	a	a	a	a	c	c
160	Rasipur	332638	171.9	3073	722	10	10	2	2	1	b	c	c
161	Kumaria	332639	304.3	2845	695	1	1	c	a	a	a	c	c
162	Putkhali	332640	57.1	588	134	2	2	b	b	b	b	c	c
163	Khaira	332641	183.8	1260	298	2	2	1	1		b	c	c
164	Sarpai	332642	159	888	202	1	1				b	c	c
165	Bhojan	332643	152.6	2474	557	3	3	a	a	a	b	c	c
166	Begua	332644	60	1263	306	1	1	1	1	a	b	c	c
167	Saibana	332645	38.8	648	146	1	1			b	b	c	c
168	Purba Bajepuratap	332646	50.2	1615	393	1	1				b	c	c
169	Balichak	332647	218.3	3304	788	9	9	1	1		b	c	c
170	Dhurkhali	332648	173.1	3195	726	2	2				c	c	c
171	Banuchak	332649	71	1119	227	1	1	a	a	b	b	c	c
172	Chaltakhali	332650	89.6	3366	727	2	2	1					
173	Manikara	332651	110.8	2797	551	2	1	b	1	a	a	c	c
174	Purash	332652	139.8	2150	447	2	2	1	1	1	1	c	c
175	Shuteghari	332653	92.2	302	62	b	a	a	a	a	a	c	c
176	Sahapur	332654	58.2	0	0								
177	Mato	332655	148	1920	446	1	1	1	1	b	b	c	c
178	Barue	332656	257.2	3850	693	1	1	a	a	a	a	c	c
179	Ghoradaha	332657	68.1	3515	700	2	2	1	a	a	a	c	c
180	Habla	332658	115.1	1175	269	1	1	b	b	b	b	c	c
181	Pearapur	332659	324.6	1178	246	1	1	a	a	a	a	c	c
182	Bhetkepara	332660	343.1	2422	484	2	2	a	a	a	b	c	c

- Village Directory

(As in 2009)

le. (If not available within the < 5 Kms, b for 5-10 Kms and c cility is available is given).						Number of Medical Amenities available. (If not available within the village , the distance range code viz; a for < 5 Kms, b for 5-10 Kms and c for 10+ kms of nearest place where facility is available is given).						Name of Village	Serial Number					
Management institute (MI)	Polytechnic (Pt)	Vocational training school /ITI	Non-formal training centre (NFTC)	Special school for disabled (SSD)	Others (specify)	Community health centre (CHC)	Primary health centre (PHC)	Primary health sub centre (PHS)	Maternity and child welfare centre (MCW)	T.B. clinic (TBC)	Hospital-allopathic (HA)			Hospital-alternative medicine (HO)	Dispensary (D)	Veterinary hospital (VH)	Mobile health clinic (MHC)	Family welfare centre (FWC)
15	16	17	18	19	20	21	22	23	24	25	26	27	28	29	30	31	2	1

Location CodeNo:-341

Location CodeNo:-0247

c	c	c	c	c		a	a	a	a	a	a	a	a	a	c	c	Damodar Nadirchar	142
c	c	c	c	c		c	b	a	b	c	b	c	b	c	c	c	Fatepur	143
c	c	c	c	c		c	b	l	c	b	c	c	b	c	c	b	Khardaha	144
c	c	c	c	c		c	c	a	c	c	c	c	c	c	c	c	Gobinda Chak	145
c	c	c	c	c	b	c	b	a	b	b	c	c	b	c	c	c	Tentuliapara	146
c	c	c	c	c		b	b	l	b	b	c	c	l	c	c	c	Sonamui	147
c	c	c	c	c		c	b	l	b	c	b	c	b	c	c	c	Khasnan	148
c	c	c		c		a	l			c	b	b	l				Purba Gazipur	149
c	c	c		c		l	l	b	c	b	b	b	l				Ranapara	150
						a	a	l	c					b	c	c	Serajbati	151
						a	a	l	l	b	b		2	c			Madaria	152
c	c	c	b	b		b	b				l		2	b			Mallagram	153
c	c	c	c	c		b	b	l	b	c	b	c	l		b	c	Chhota Mahara	154
						l											Bara Mahara	155
c	c	c	b			c		b	b	c	b	c	b	c		b	Kotalpara	156
c	c	c	c	c		b	b	l	b	c	b	b	b	b	c	c	Chakpota	157
c	c	c	c	c		a	a	a	a	c	a	a	a	a	c	c	Sameshwar	158
c	c	c	c	c	1	a	a	a	a	c	a	a	a	a	c	c	Kalikata	159
c	c	c	c	c		b	l	l	b	c	b	b	b	b	c	c	Rasipur	160
c	c	c	c			a	a	a	a	c	a	a	a	a	c	c	Kumaria	161
c	c	c	c	c		b	b	a	b	c	b	b	b	b	c	c	Putkhali	162
						b		a	c	c	b	c		c	c	c	Khaira	163
						b	b	a	c	c	b	c		c	c	c	Sarpai	164
c	c	c	c	c		b	b	l	c	c	b	c	l	a	c	c	Bhojan	165
c	c	c	c	c		b	b	a	c	c	b	c	a	c	c	c	Begua	166
c	c	c	c	c		b	b	a	c	c	c	c	a	c	c	c	Saibana	167
						b	b	a	c	c	b	c		c	c	c	Purba Bajepuratap	168
c	c	c	c	c		b	c	l	c	c	b	c	l	c	c	c	Balichak	169
c	c	c	c	c		c	c	l	c	c	c	c	a	c	c	c	Dhurkhali	170
c	c	c	c	c		b	c	a	c	c	c	c	l	c	c	c	Banuchak	171
						l											Chaltakhali	172
c	c	c	c	c		c	a	l	b	c	c	c	b	c	c	b	Manikara	173
c	c	c	c	c		c	b	l	b	c	c	c	b	c	c	b	Purash	174
c	c	c	c			c	c	a	c	c	c	c	b	c		a	Ghuteghari	175
																	Sahapur	176
c	c	c	c	c		c	l	l	b	c	c	c	b	c	c	b	Mato	177
c	c	c	c	c		c	a	a	b	c	c	c	b	c	c	b	Barue	178
c	c	c	c	c		c	a	a	b	c	c	c	b	c	c	b	Ghoradaha	179
c	c	c	c	c		c	b	b	c	c	c	c	b	c	c	c	Habla	180
c	c	c	c	c		c	a	a	c	c	c	c	a	c	c	c	Pearapur	181
c	c	c	c			c	b	l	b	c	b	c	a	c	c	b	Bhetkepara	182

Serial Number	Name of Village	Number of Non-Government Medical Amenities available.							Availability of drinking water - Yes / No							
		Charitable non Govt. hospital/Nursing home.	Medical practitioner with MBBS Degree	Medical practitioner with other degree	Medical practitioner with no degree	Traditional practitioner and faith healer	Medicine Shop	Others	Tap water (Treated/Untreated)	Well water (Covered / Uncovered well)	Hand Pump	Tube wells / Bore well	Spring	River / Canal	Tank / Pond / Lake	Others
1	2	32	33	34	35	36	37	38	39	40	41	42	43	44	45	46

142	Damodar Nadirchar	0	0	2	0	1	0	0	Yes	Yes	No	No	No	Yes	Yes	No
143	Fatepur	0	0	0	0	0	0	0	No	No	No	No	No	No	No	No
144	Khardaha	0	2	2	1	0	2	0	No	Yes	No	No	No	No	Yes	No
145	Gobinda Chak	0	0	1	1	0	0	0	No	Yes	No	No	No	No	Yes	No
146	Tentuliapara	0	0	0	0	0	0	0	No	Yes	No	No	No	No	Yes	No
147	Sonamui	0	0	1	2	0	1	0	No	Yes	Yes	No	No	No	Yes	No
148	Khasnan	0	0	0	0	0	0	0	No	No	No	No	No	No	No	No
149	Purba Gazipur	0	3	1	3	0	4	0	Yes	No	Yes	No	No	No	No	No
150	Ranapara	0	0	1	2	0	1	0	Yes	No	Yes	No	No	No	No	No
151	Serajbati	0	3	2	1	1	3	0	Yes	Yes	Yes	No	No	No	Yes	No
152	Madaria	0	0	2	0	4	0	0	Yes	Yes	Yes	No	No	Yes	Yes	No
153	Mallagram	0	1	1	0	0	0	0	Yes	Yes	Yes	No	No	Yes	Yes	No
154	Chhota Mahara	1	1	1	2	2	0	0	Yes	Yes	Yes	No	No	Yes	Yes	No
155	Bara Mahara	0	0	0	0	0	0	0	No	No	Yes	No	No	Yes	Yes	No
156	Kotalpara	0	0	0	4	0	0	0	No	No	No	No	No	Yes	Yes	No
157	Chakpota	0	0	2	0	0	1	0	No	Yes	Yes	No	No	Yes	Yes	No
158	Sameshwar	0	0	0	1	0	1	0	No	Yes	Yes	No	No	Yes	Yes	No
159	Kalikata	0	0	1	1	0	1	0	No	Yes	Yes	No	No	Yes	Yes	No
160	Rasipur	0	0	0	6	0	2	0	No	No	Yes	No	No	Yes	Yes	No
161	Kumaria	0	0	0	1	0	0	0	No	No	Yes	No	No	No	Yes	No
162	Putkhali	0	0	0	1	0	0	0	No	Yes	Yes	No	No	No	Yes	No
163	Khaira	0	0	0	1	0	0	0	No	Yes	Yes	No	No	Yes	Yes	No
164	Sarpai	0	0	0	0	1	0	0	No	Yes	Yes	No	No	No	Yes	No
165	Bhojan	0	0	0	1	0	1	0	No	No	Yes	No	No	No	Yes	No
166	Begua	0	0	0	0	0	0	0	No	Yes	Yes	No	No	Yes	Yes	No
167	Saibana	0	0	0	1	0	0	0	No	No	Yes	No	No	No	No	No
168	Purba Bajepuratap	0	0	0	1	0	0	0	No	No	Yes	No	No	No	Yes	No
169	Balichak	0	0	0	1	0	1	0	No	No	Yes	No	No	No	Yes	No
170	Dhurkhali	0	0	0	1	0	1	0	No	No	Yes	No	No	No	Yes	No
171	Banuchak	0	0	0	0	0	0	0	No	No	Yes	No	No	No	No	No
172	Chaltakhali	0	0	0	0	0	0	0	No	No	Yes	No	No	Yes	No	No
173	Manikara	0	0	0	0	0	0	0	Yes	No	Yes	No	No	No	Yes	No
174	Purash	0	0	0	0	0	0	0	No	No	Yes	No	No	No	Yes	No
175	Ghuteghari	0	0	0	0	0	0	0	No	No	No	No	No	No	Yes	No
176	Sahapur															
177	Mato	0	0	0	0	0	0	0	Yes	No	Yes	No	No	No	Yes	No
178	Barue	0	0	0	2	0	0	0	Yes	No	Yes	No	No	No	Yes	No
179	Ghoradaha	0	0	0	1	0	1	0	Yes	No	Yes	No	No	No	Yes	No
180	Habla	0	0	0	2	0	0	0	Yes	No	Yes	No	No	No	No	No
181	Pearapur	0	0	0	0	0	0	0	Yes	No	Yes	No	No	No	No	No
182	Bhetkepara	0	0	0	0	0	0	0	Yes	No	Yes	No	No	No	No	No

Availability of toilet & others Yes / No				Communication and transport facilities (If amenities available code -Yes is given except for Village Pin Code ,If not available within the village , the distance range code viz; a for < 5 Kms, b for 5-10 Kms and c for 10+ kms of nearest place where facility is available is given).								
Community toilet including bath.	Community toilet excluding bath.	Rural sanitary mart or sanitary hardware outlet available near the village.	Community bio- gas or recycle of waste for productive use.	Post office(PO)	Sub post office (SPO)	Post & Telegraph office (P&TO)	Village Pin Code	Telephones (Land lines)	Public call office (PCO)	Mobile phone coverage	Name of Village	Serial Number
47	48	49	50	51	52	53	54	55	56	57	2	1

No	No	No	No	a	a	c	711401	Yes	b	Yes	Damodar Nadirchar	142
No	No	No	No	b	a	b	711401	Yes	b	Yes	Fatepur	143
No	No	No	No	c	a	b	711401	b	c	c	Khardaha	144
No	No	No	No	c	c	c	711401	Yes	c	Yes	Gobinda Chak	145
No	No	No	No	c	b	b	711401	Yes	b	Yes	Tentuliapara	146
No	No	No	No	b	Yes	b	711401	Yes	c	Yes	Sonamui	147
No	No	No	No	b	a	b	711401	Yes	c	Yes	Khasnan	148
No	No	Yes	No	b	a	b	711315	Yes	b	Yes	Purba Gazipur	149
No	No	Yes	No	b	a	b	711401	Yes	c	Yes	Ranapara	150
No	No	No	No	a	a	b	711401	Yes	b	Yes	Serajbati	151
No	No	No	No		Yes	b	711401	Yes	b	Yes	Madaria	152
No	No	No	No	a	a	a	711401	Yes	b	Yes	Mallagram	153
No	No	No	No			b	711401	Yes	b	Yes	Chhota Mahara	154
No	No	Yes	No	Yes	Yes	a	711401	Yes	b	Yes	Bara Mahara	155
No	No	No	No	b	b	b	711401	Yes	b	Yes	Kotalpara	156
No	No	No	No	b	b	b	711401	Yes	b	Yes	Chakpota	157
No	No	No	No	a	a	a	711310	Yes	b	Yes	Sameshwar	158
No	No	No	No	a	a	a	711401	Yes	b	Yes	Kalikata	159
No	No	No	No	b	Yes	b	711401	Yes	b	Yes	Rasipur	160
No	No	No	No	a	a	a	711401	Yes	b	Yes	Kumaria	161
No	No	No	No	b	a	b	711401	Yes	b	a	Putkhali	162
No	No	No	No	a	b	b	711401	Yes	b	Yes	Khaira	163
No	No	No	No	b	a	b	711401	Yes	b	Yes	Sarpai	164
No	No	No	No	b	a	b	711401	Yes	b	Yes	Bhojan	165
No	No	No	No	b	Yes	b	711401	Yes	b	Yes	Begua	166
No	No	No	No	b	a	b	711401	Yes	b	Yes	Saibana	167
No	No	No	No	b	a	b	711401	Yes	b	Yes	Purba Bajepuratap	168
No	No	No	No	b	a	b	711401	Yes	b	Yes	Balichak	169
No	No	No	No	c	Yes	c	711410	Yes	b	Yes	Dhurkhali	170
No	No	No	No	b	a	b	711401	Yes	b	Yes	Banuchak	171
No	No	No	No	Yes	Yes	Yes	711401	Yes	b	Yes	Chaltakhali	172
No	Yes	No	No	a	b	b	711416	Yes	b	Yes	Manikara	173
No	Yes	No	No	a	b	b		Yes	c	Yes	Purash	174
No	No	No	No	a	a	c	711315	a	c	Yes	Ghuteghari	175
											Sahapur	176
Yes	No	No	No	Yes	b	b	711408	a	c	c	Mato	177
No	Yes	No	No	a	b	b	711408	a	Yes	Yes	Barue	178
No	Yes	No	No	Yes	b	b	711408	Yes	c	Yes	Ghoradaha	179
No	No	No	No	b	c	c	711408	b	c	Yes	Habla	180
No	No	No	No	a	b	c	711401	a	c	Yes	Pearapur	181
No	No	No	No	b	a	b	711416	b	b	Yes	Bhetkepara	182

Communication and transport facilities (If amenities available code -Yes is given except for Village Pin Code ,If not available within the village , the distance range code viz; a for < 5 Kms, b for 5-10 Kms and c for 10+ kms of nearest place where facility is available is given).												Village connected to highway (If amenities available code viz; a for < 5 Kms, b for 5-10 Kms and c for 10+ kms of nearest place where facility is available is given).				
Serial Number	Name of Village	Internet cafes/ Common service centre (CSC)	Private courier facility	Bus service (Public & Private)	Railway stations	Auto/Modified Autos	Taxis and Vans	Tractors	Cycle-pulled rickshaws(Manual & Machine driven)	Carts driven by animals	Sea /River ferry service	Connected to national highway(NH)	Connected to state highway(SH)	Connected to major district road (MDR)	Connected to others district road	Pucca roads
1	2	58	59	60	61	62	63	64	65	66	67	68	69	70	71	72

142	Damodar Nadirchar	a	b	a	a	Yes	Yes	b	Yes	c	c	c	b	b	a	a
143	Fatepur	b	b	Yes	b	Yes	Yes	c	Yes	c	Yes	b	b		b	Yes
144	Khardaha	b	b	a	b	a	Yes	c	Yes	c	a	c	b	b	b	a
145	Gobinda Chak	c	c	a	c	c	Yes	c	Yes	c	b	c	c	a	c	a
146	Tentuliapara	b	b	a	b	c	Yes	c	Yes	c	b	c	b	b	b	a
147	Sonamui	b	b	Yes	b	a	Yes	c	Yes	c	a	c	b		a	a
148	Khasnan	b	b	Yes	b	a	Yes	c	Yes	c	Yes	b	b	Yes	b	Yes
149	Purba Gazipur	b	b	Yes	b	Yes	c	a	Yes	c	a	c	a	Yes	Yes	Yes
150	Ranapara	b	b	a	b	a	c	b	Yes	c	Yes	c	b	Yes	Yes	Yes
151	Serajbati	a	a	Yes	a	Yes	Yes	b	Yes	c	c	c		c	c	a
152	Madaria	a	a	Yes	a	Yes	Yes	b	Yes	c	a	c	a	a	Yes	a
153	Mallagram	a	a	Yes	a	Yes	Yes	b	Yes	c	c	c		Yes		a
154	Chhota Mahara	a	a	Yes	a	Yes	Yes	b	Yes	c	c	c		Yes	a	a
155	Bara Mahara	a	a	a	a	Yes	Yes	Yes	Yes	Yes	a	a	a	a	a	Yes
156	Kotalpara	b	b	b	b	a	Yes	Yes	Yes	c	b	c	c	b	b	a
157	Chakpota	b	b	b	b	a	a	c	Yes	c	b	c	b	b	a	a
158	Sameshwar	a	a	a	a	Yes	a	c	Yes	c	a	c	b	b	Yes	Yes
159	Kalikata	a	a	a	b	Yes	Yes	c	Yes	c	Yes	c	a	b	Yes	Yes
160	Raspur	b	b	b	b	Yes	Yes	c	Yes	c	Yes	c	b	a	Yes	Yes
161	Kumaria	a	a	a	b	a	a	c	Yes	c	a	c	b	a	Yes	Yes
162	Putkhali	b	b	b	b	a	a	c	Yes	c	b	c	b	b	Yes	a
163	Khaira	b	b	b	b	a	Yes	a	Yes	c	c	c	b		Yes	Yes
164	Sarpai	b	b	b	b	a	Yes	b	Yes	c	c	c	b	c	a	a
165	Bhojan	b	b	b	b	a	b	a	Yes	c	a	c	b	c	a	Yes
166	Begua	b	b	b	b	b	b	a	Yes	c	Yes	c	b	c	a	Yes
167	Saibana	b	b	b	c	b	a	a	Yes	c	c	c	b	c	a	Yes
168	Purba Bajepuratap	b	b	b	b	b	a	a	Yes	c	c	c	c	c	a	a
169	Balichak	b	b	b	b	a	Yes	b	Yes	c	Yes	c	c	c	b	a
170	Dhurkhali	c	c	c	c	Yes	a	a	Yes	c	a	c	c	c	b	Yes
171	Banuchak	b	b	b	b	Yes	b	b	Yes	c	c	c	c	c	Yes	Yes
172	Chaltakhali	a	a	a	a	Yes	Yes	Yes	Yes	Yes	a	a	a	a	a	Yes
173	Manikara	a	b	Yes	b	b	Yes	a	Yes	c	c	c		b		Yes
174	Purash	a	b	Yes	b	b	Yes	a	Yes	c	c	c		b		Yes
175	Ghuteghari	b	b	a	b	b	a	a	Yes	c	c	c	c	b	a	a
176	Sahapur															
177	Mato	b	a	b	b	Yes	b	a	Yes	c	c	c		b		a
178	Barue	a	c	a	b	b	Yes	b	b	c	c	c		b		a
179	Ghoradaha	Yes	b	Yes	b	b	Yes	b	Yes	c	c	c		b		Yes
180	Habla	c	c	a	b	a	Yes	b	Yes	c	c	c	c	a	a	a
181	Pearapur	c	b	a	b	a	a	b	Yes	c	c	c	b	a	a	a
182	Bhetkepara	b	b	a	b	a	a	a	a	c	b	c		Yes		a



ys,village roads, banks & credit societies  
 :-Yes is given, If not available within the  
 code viz; a for < 5 Kms, b for 5-10 Kms  
 place where facility is available is given).

Availability of miscellaneous facilities (If amenities available code -Yes is given, If not  
 available within the village , the distance range code viz; a for < 5 Kms, b for 5-10 Kms  
 and c for 10+ kms of nearest place where facility is available is given).

Kutchcha roads	Water bounded macadam(WBM) roads	Navigable waterway (river/canal)(NW)	Footpaths (FP)	Commercial & Co-operative Banks	ATM	Agricultural Credit Societies	Self-Help Group (SHG)	Public distribution system (PDS) shop	Mandis / Regular market	Weekly Haat	Agricultural marketing society	Integrated Child Development Scheme (Nutritional Centres)	Anganwadi Centre (Nutritional Centres)	Others (Nutritional Centres)	Name of Village	Serial Number
73	74	75	76	77	78	79	80	81	82	83	84	85	86	87	2	1

a	b	c	b	a	a	c	Yes	a	c	Yes	Yes	a	a	Yes	Damodar Nadirchar	142
a	c	b	Yes	a	b	c	Yes	a	c	b	b	Yes	Yes	Yes	Fatepur	143
b	b	a	Yes	b	b	c	Yes	Yes	Yes	b	b	Yes	Yes	Yes	Khardaha	144
a	c	b	Yes	c	c	c	Yes	a	c	b	c	Yes	Yes	Yes	Gobinda Chak	145
a	b	a	Yes	b	b	c	Yes	a	c	b	b	Yes	Yes	Yes	Tentuliapara	146
b	b	a	Yes	a	b	c	Yes	Yes	Yes	Yes	b	b	Yes	b	Sonamui	147
a	c	b	Yes	a	b	b	Yes	a	c	c	b	Yes	Yes	Yes	Khasnan	148
a		a		a	a	Yes	Yes	Yes	Yes	a	Yes	Yes	Yes	Yes	Purba Gazipur	149
a		Yes		a	b	c	Yes	Yes	c	a	Yes	Yes	Yes	Yes	Ranapara	150
a	c		Yes	b	Yes	c	Yes	Yes	Yes	Yes	Yes	Yes	Yes	Yes	Serajbati	151
a			Yes	b	a	Yes	Yes	Yes	Yes	b	Yes	Yes	Yes	Yes	Madaria	152
a			Yes		a	c	Yes	Yes	Yes	Yes	Yes	Yes	Yes	Yes	Mallagram	153
a		b				c	Yes	Yes	Yes	Yes	Yes	Yes	Yes	Yes	Chhota Mahara	154
Yes	a	a	a	a	a	c	Yes	a	c	a	a	Yes	Yes	a	Bara Mahara	155
Yes	Yes	Yes	Yes	Yes	b	Yes	Yes	b	c	a	b	a	Yes	Yes	Kotalpara	156
Yes	a	Yes	Yes	b	b	Yes	Yes	Yes	Yes	c	Yes	Yes	Yes	Yes	Chakpota	157
a	a	Yes	Yes	a	a	c	Yes	a	c	c	c	Yes	Yes	Yes	Sameshwar	158
b	a	Yes	Yes	a	a	c	Yes	Yes	Yes	c	a	Yes	Yes	Yes	Kalikata	159
b	b	Yes	Yes	Yes	b	c	Yes	Yes	c	c	c	Yes	Yes	Yes	Rasipur	160
a	a	a	Yes	a	a	c	Yes	Yes	c	c	c	Yes	Yes	Yes	Kumaria	161
a	a			b	b	c	Yes	a	c	c	c	Yes	Yes	Yes	Putkhali	162
a	c	a	Yes	a	b	b	Yes	a	c	c	c	Yes	Yes	Yes	Khaira	163
a	c		Yes	a	c	c	Yes	a	b	c	c	Yes	Yes	Yes	Sarpai	164
a	c	Yes		a	b	c	Yes	Yes	b	c	c	Yes	Yes	Yes	Bhojan	165
b	c	Yes	Yes	a	c	c	Yes	a	c	b	c	Yes	Yes	Yes	Begua	166
b	c			a	c	c	a	a	b	c	c	Yes	Yes	Yes	Saibana	167
a		a		a	b	c	Yes	Yes	c	c	c	Yes	Yes	Yes	Purba Bajepuratap	168
a	c	Yes		a	c	c	Yes	Yes	b	b	c	Yes	Yes	Yes	Balichak	169
b	c			Yes	c	b	Yes	a	c	c	c	Yes	Yes	Yes	Dhurkhali	170
b	c			b	c	b	Yes	a	b	c	c	Yes	Yes	Yes	Banuchak	171
Yes	a	a	a			c	Yes	Yes	c	Yes	Yes	Yes	Yes	Yes	Chaltakhali	172
Yes	Yes	c	c	a	b	c	Yes	Yes	c	a	a	Yes	Yes	Yes	Manikara	173
Yes	Yes	c	c	a	b	c	Yes	Yes	c	Yes	Yes	Yes	Yes	Yes	Purash	174
a	a	a	Yes	b	b	c	a	b	c	a	c	a	a	Yes	Ghuteghari	175
															Sahapur	176
Yes	Yes	c	c	b	c	c	Yes	Yes	c	a	b	Yes	Yes	Yes	Mato	177
Yes	Yes	c	c	b	c	c	Yes	Yes	c	a	b	Yes	Yes	Yes	Barue	178
Yes	Yes	c	c	a	b	c	Yes	Yes	Yes	a	Yes	Yes	Yes	Yes	Ghoradaha	179
a		c	Yes	b	c	c	Yes	b	c	Yes	Yes	Yes	Yes	Yes	Habla	180
a			Yes	a	b	b	Yes	a	c	Yes	Yes	Yes	Yes	Yes	Pearapur	181
a			Yes		b	c	Yes	a	c	Yes	a	Yes	Yes	Yes	Bhetkepara	182

Availability of miscellaneous facilities (If amenities available code -Yes is given, If not available within the village , the distance range code viz; a for < 5 Kms, b for 5-10 Kms and c for 10+ kms of nearest place where facility is available is given).												Availability of electricity (Yes/No)			
Serial Number	Name of Village	ASHA (Accredited Social Health Activist)	Community centre with/without TV	Sports Field,	Sports Club / Recreation Centre	Cinema / Video Hall	Public Library	Public Reading Room	Newspaper Supply	Assembly Polling station	Birth & Death Registration Office	Power Supply for Domestic Use (ED)	Power Supply for Agricultural Use (EAG)	Power Supply for Commercial Use (EC)	Power Supply for All Uses (EA)
1	2	88	89	90	91	92	93	94	95	96	97	98	99	100	101

142	Damodar Nadirchar	Yes	c	a	Yes	a	a	a	Yes	a	a	Yes	No	No	No
143	Fatepur	Yes	b	c	c	b	b	b	Yes	Yes	a	Yes	No	No	No
144	Khardaha	Yes	b	Yes	a	b	b	b	Yes	Yes	a	Yes	No	Yes	No
145	Gobinda Chak	Yes	c	a	a	c	c	c	Yes	Yes	a	Yes	No	Yes	No
146	Tentuliapara	Yes	b	a	b	b	b	b	Yes	Yes	a	Yes	No	Yes	No
147	Sonamui	b	b	Yes	b	b	b	b	Yes	Yes	Yes	Yes	No	Yes	No
148	Khasnan	Yes	b	c	c	b	b	b	Yes	Yes	a	Yes	No	No	No
149	Purba Gazipur	Yes	Yes	Yes	Yes	b	b	b	Yes	Yes	a	Yes	No	Yes	No
150	Ranapara	Yes	Yes	Yes	Yes	b	b	b	Yes	Yes	Yes	Yes	No	Yes	No
151	Serajbati	Yes	a	Yes	Yes	a	Yes	Yes	Yes	Yes	a	Yes	Yes	Yes	Yes
152	Madaria	Yes	Yes	Yes	Yes	a	a	Yes	Yes	Yes	a	Yes	No	No	No
153	Mallagram	Yes	Yes	Yes	a	a	a	a	Yes	Yes	a	Yes	Yes	Yes	Yes
154	Chhota Mahara	Yes	Yes	Yes	Yes	Yes	Yes	Yes	Yes	Yes	a	Yes	No	No	No
155	Bara Mahara	Yes	a	Yes	Yes	a	a	a	a	a	a	Yes	No	No	No
156	Kotalpara	Yes	b	Yes	Yes	c	b	b	Yes	Yes	a	Yes	Yes	No	No
157	Chakpota	Yes	Yes	a	b	b	b	Yes	Yes	Yes	a	Yes	No	No	No
158	Sameshwar	Yes	a	a	a	a	a	a	Yes	Yes	a	Yes	Yes	No	No
159	Kalikata	Yes	a	a	a	a	a	a	Yes	a	a	Yes	Yes	No	No
160	Rasipur	Yes	Yes	Yes	Yes	Yes	Yes	Yes	Yes	Yes	a	Yes	Yes	No	No
161	Kumaria	Yes	a	a	a	a	a	Yes	Yes	Yes	Yes	Yes	Yes	No	No
162	Putkhali	Yes	Yes	Yes	b	a	a	a	Yes	Yes	a	Yes	No	No	No
163	Khaira	Yes	c	Yes	Yes	c	c	c	Yes	Yes	a	Yes	Yes	No	No
164	Sarpai	Yes	b	a	a	c	c	c	Yes	a	a	Yes	Yes	No	No
165	Bhojan	Yes	b	Yes	Yes	b	b	b	Yes	Yes	a	Yes	No	No	No
166	Begua	Yes	b	a	a	b	c	c	Yes	Yes	a	Yes	Yes	No	No
167	Saibana	Yes	b	a	a	c	c	c	Yes	a	a	Yes	No	No	No
168	Purba Bajepuratap	Yes	c	a	a	c	c	c	Yes	Yes	a	Yes	No	No	No
169	Balichak	Yes	b	Yes	Yes	b	b	b	Yes	Yes	Yes	Yes	No	No	No
170	Dhurkhali	Yes	c	Yes	Yes	b	c	c	Yes	Yes	a	Yes	Yes	No	No
171	Banuchak	Yes	b	b	b	b	b	b	Yes	Yes	b	Yes	Yes	No	No
172	Chaltakhali	a	a	Yes	a	a	a	a	Yes	a	Yes	Yes	No	No	No
173	Manikara	Yes	b	Yes	b	b	a	a	Yes	Yes	a	Yes	Yes	Yes	Yes
174	Purash	Yes	b	a	b	b	Yes	Yes	Yes	Yes	Yes	Yes	Yes	Yes	Yes
175	Ghuteghari	Yes	b	a	a	a	b	b	a	a	Yes	Yes	No	No	No
176	Sahapur														
177	Mato	Yes	b	Yes	b	b	b	b	Yes	Yes	b	Yes	Yes	Yes	Yes
178	Barue	Yes	b	a	b	b	a	a	Yes	Yes	a	Yes	Yes	Yes	Yes
179	Ghoradaha	Yes	Yes	Yes	Yes	Yes	a	a	Yes	Yes	a	Yes	Yes	Yes	Yes
180	Habla	Yes	Yes	a	Yes	a	b	b	Yes	Yes	b	Yes	Yes	Yes	Yes
181	Pearapur	Yes	Yes	a	Yes	a	a	a	Yes	Yes	a	Yes	Yes	Yes	Yes
182	Bhetkepara	Yes	Yes	Yes	Yes	b	a	a	Yes	Yes	a	Yes	Yes	Yes	Yes

Nearest Town		Land Use							
		Area under different types of land use (in hectares rounded up to one decimal place)							
Name	Distance range code i.e. a for < 5 Kms, b for 5-10 Kms and c for 10+ kms .	Forests	Area under Non-agricultural Uses	Barren and Un-cultivable land	Permanent Pastures and Other Grazing Lands	Land Under Miscellaneous Tree Crops etc.	Culturable Waste Land	Name of Village	Serial Number
102	103	104	105	106	107	108	109	2	1

ULUBERIA	c	0	1.2	0	0	0	0.9	Damodar Nadirchar	142
ULUBERIA	c	0	62.3	0	0	0	10.6	Fatepur	143
ULUBERIA	c	0	81	0	0	0	4.8	Khardaha	144
ULUBERIA	c	0	8.1	0	0	0	6.5	Gobinda Chak	145
ULUBERIA	c	0	20.2	0	0	0	7.3	Tentuliapara	146
ULUBERIA	c	0	70.6	0	0	0	6.1	Sonamui	147
ULUBERIA	c	0	18.1	0	0	0	2	Khasnan	148
ULUBERIA	c	0	180.9	0	0	0	4.8	Purba Gazipur	149
ULUBERIA	c	0	60.8	0	0	0	4	Ranapara	150
ULUBERIA	c	0	22.1	0	0	0	2	Serajbati	151
ULUBERIA	c	0	58.5	0	0	0	3.6	Madaria	152
AMTA	a	0	16.5	0	0	0	2.4	Mallagram	153
AMTA	a	0	41.5	0	0	0	2	Chhota Mahara	154
AMTA	b	0	0.3	0	0	0	0	Bara Mahara	155
HOWRAH	c	0	35.8	0	0	0	0.8	Kotalpara	156
HOWRAH	c	0	41.1	0	0	0	0.3	Chakpota	157
ULUBERIA	c	0	158.6	0	0	0	0.7	Sameshwar	158
ULUBERIA	c	0	40.9	0	0	0	0.8	Kalikata	159
HOWRAH	c	0	69.1	0	0	0	1.6	Rasipur	160
ULUBERIA	c	0	61.1	0	0	0	1.2	Kumaria	161
ULUBERIA	c	0	26.4	0	0	0	0.4	Putkhali	162
ULUBERIA	c	0	22.3	0	0	0	0.8	Khaira	163
ULUBERIA	c	0	17	0	0	0	0.4	Sarpai	164
ULUBERIA	c	0	71.2	0	0	0	0.4	Bhojan	165
ULUBERIA	c	0	30.9	0	0	0	0.4	Begua	166
ULUBERIA	c	0	11.2	0	0	0	0	Saibana	167
ULUBERIA	c	0	18.6	0	0	0	1.2	Purba Bajepuratap	168
ULUBERIA	c	0	65.4	0	0	0	1.6	Balichak	169
ULUBERIA	c	0	57.4	0	0	0	2.4	Dhurkhali	170
ULUBERIA	c	0	29.8	0	0	0	0.8	Banuchak	171
AMTA	b	0	0	0	0	0	0	Chaltakhali	172
HOWRAH	c	0	30.7	0	0	0	3.6	Manikara	173
HOWRAH	c	0	41	0	0	0	1.6	Purash	174
HOWRAH	c	0	3.2	0	0	0	5.6	Ghuteghari	175
		0	58.2	0	0	0	0	Sahapur	176
HOWRAH	c	0	30.6	0	0	0	1.6	Mato	177
HOWRAH	c	0	61.3	0	0	0	2	Barue	178
HOWRAH	c	0	20.8	0	0	0	1.6	Ghoradaha	179
HOWRAH	c	0	30.9	0	0	0	2.4	Habla	180
HOWRAH	c	0	61.2	0	0	0	1.2	Pearapur	181
HOWRAH	c	0	89.4	0	0	0	5.6	Bhetkepara	182

Land Use											
Area under different types of land use (in hectares rounded up to one decimal place)							Area irrigated by source (in hectare).				
Serial Number	Name of Village	Fallow lands other than current fallows	Current Fallows	Net Area Sown	Total Irrigated Land Area	Total Un-irrigated Land Area	Canals ( C )	Wells/Tube-wells(W/TW)	Tanks/Lakes(T/L)	Water Falls(WF)	Others(O)
1	2	110	111	112	113	114	115	116	117	118	119

142	Damodar Nadirchar	0	0	34.7	10	24.7	0	10	0	0	0
143	Fatepur	0	0	19	10.6	8.4	0	10.6	0	0	0
144	Khardaha	0	0	65.3	0	65.3	0	0	0	0	0
145	Gobinda Chak	0	0	64.8	0	64.8	0	0	0	0	0
146	Tentuliapara	0	0	31.6	0	31.6	0	0	0	0	0
147	Sonamui	0	0	107.3	0	107.3	0	0	0	0	0
148	Khasnan	0	0	64.4	20	44.4	0	20	0	0	0
149	Purba Gazipur	0	0	96.8	0	96.8	0	0	0	0	0
150	Ranapara	0	0	68.4	0	68.4	0	0	0	0	0
151	Serajbati	0	0	20.2	0	20.2	0	0	0	0	0
152	Madaria	0	0	93.1	0	93.1	0	0	0	0	0
153	Mallagram	0	0	38.6	0	38.6	0	0	0	0	0
154	Chhota Mahara	0	0	64	0	64	0	0	0	0	0
155	Bara Mahara	0	0	75	35	40	10	25	0	0	0
156	Kotalpara	0	0	40.5	0	40.5	0	0	0	0	0
157	Chakpota	0	0	92	28.3	63.6	0	14.2	14.2	0	0
158	Sameshwar	0	0	0	0	0	0	0	0	0	0
159	Kalikata	0	0	53.8	28.3	25.5	0	14.2	0	0	14.2
160	Rasipur	0	0	101.2	28.3	72.8	0	14.2	14.2	0	0
161	Kumaria	0	0	242	0	242	0	0	0	0	0
162	Putkhali	0	0	30.4	0	30.4	0	0	0	0	0
163	Khaira	0	0	160.7	18	142.7	0	18	0	0	0
164	Sarpai	0	0	141.6	0	141.6	0	0	0	0	0
165	Bhojan	0	0	80.9	56.7	24.3	56.7	0	0	0	0
166	Begua	0	0	28.7	4.4	24.3	0	4.4	0	0	0
167	Saibana	0	0	27.7	0	27.7	0	0	0	0	0
168	Purba Bajepuratap	0	0	30.4	20	10.4	0	20	0	0	0
169	Balichak	0	0	151.4	80	71.4	0	80	0	0	0
170	Dhurkhali	0	0	113.3	40	73.3	0	40	0	0	0
171	Banuchak	0	0	40.5	0	40.5	0	0	0	0	0
172	Chaltakhali	0	0	89.6	46	43.6	46	0	0	0	0
173	Manikara	0	0	76.5	48.6	27.9	0	0	0	0	48.6
174	Purash	0	0	97.1	56.7	40.5	0	0	0	0	56.7
175	Ghuteghari	0	0	83.4	16.5	66.9	0	0	0	0	16.5
176	Sahapur	0	0	0	0	0	0	0	0	0	0
177	Mato	0	0	115.8	20.2	95.5	0	0	0	0	20.2
178	Barue	0	0	193.8	10.1	183.7	0	0	0	0	10.1
179	Ghoradaha	0	0	45.8	2	43.8	0	0	0	0	2
180	Habla	0	0	81.8	3.2	78.5	3.2	0	0	0	0
181	Pearapur	0	0	262.2	30.7	231.5	30.7	0	0	0	0
182	Bhetkepara	0	0	248.1	6.1	242	6.1	0	0	0	0

Name of three most important commodities manufactured			Name of Village	Serial Number
First	Second	Third		
120	121	122	2	1

Molases		Damodar Nadirchar	142
Molases		Fatepur	143
Molases		Khardaha	144
Mollases		Gobinda Chak	145
Mollases		Tentuliapara	146
Mollases		Sonamui	147
Mollases		Khasnan	148
Mollases		Purba Gazipur	149
Mollases		Ranapara	150
Biri	Spare Parts	Serajbati	151
		Madaria	152
		Mallagram	153
Spare Parts		Chhota Mahara	154
Pen		Bara Mahara	155
		Kotalpara	156
		Chakpota	157
		Sameshwar	158
		Kalikata	159
		Raspur	160
		Kumaria	161
		Putkhali	162
		Khaira	163
		Sarpai	164
		Bhojan	165
		Begua	166
		Saibana	167
		Purba Bajepuratap	168
		Balichak	169
		Dhurkhali	170
		Banuchak	171
Rig		Chaltakhali	172
		Manikara	173
		Purash	174
		Ghuteghari	175
		Sahapur	176
		Mato	177
Grinding	Chappal	Barue	178
		Ghoradaha	179
		Habla	180
Sonpatri		Pearapur	181
Ele Glass	Aluminium Chanel	Bhetkepara	182

Census of India 2011  
Amenities and Land use

Serial Number	Name of Village	Location code no.	Total area of the village ( in hectares rounded up to one decimal place)	Total population ( 2011 census )	Number of households (2011 census)	Number of educational amenities available in village, the distance range code viz; a for 0-5 kms, b for 5-10 kms, c for 10+ kms of nearest place where facility is available							
						Pre-Primary school (PP)	Primary school (P)	Middle school (M)	Secondary School (S)	Senior Secondary school (SS)	Degree college of arts science & commerce (ASC)	Engineering college(EC)	Medical college (MC)
1	2	3	4	5	6	7	8	9	10	11	12	13	14
183	Debandi	332661	210.6	3524	819	3	3	1	1	a	b	c	c
184	Kadua	332662	187.5	1675	374	1	1	a	a	a	b	c	c
185	Anule	332663	201.1	3196	713	5	5	2	2	a	b	c	c
186	Baneshwarpur	332664	103.8	1748	421	2	2	2	1	1	b	c	c
187	Uttar Ramchandrapur	332665	97	1985	447	1	1	1	1	1	b	c	c
188	Sarpota	332666	61.4	1042	243	1	1	a	a	a	b	c	c
189	Chalunia	332667	98	1449	307	1	1	a	a	a	b	c	c
190	Darapur	332668	66.8	1024	187	1	1	a	a	a	a	c	c
191	Jotsadar	332669	185.1	33	7								
192	Ratanpota	332670	43.3	838	199	1	1						
193	Kashtasangara	332671	152.5	2282	501	3	3						
194	Khosalpur	332672	172.9	3922	869	6	6	1	1	a			
195	Kasra	332673	199.6	2979	558	1	1						
196	Kurit	332674	167.9	3595	769	2	2						
197	Ramchandrapur Dwityakhanda	332675	237.5	435	103	2	2	a	a	a	b	c	c
198	Jotkalyan	332676	136.1	3237	745	2	2	1	1	1	c	c	c
199	Guzarpur	332677	288.5	4680	1110	1	1		a	a	a	c	c
200	Mahishgoha	332678	104.5	2520	502	1	1	a	a	a	b	b	c
201	Chatra	332679	51.5	3040	544	2	2	a	b	b	b	c	c
202	Dakshin Harishpur	332680	206.6	3794	757	1	1	a	a	a	b	c	c
203	Dadpur	332681	118.4	521	118	1	1	a	a	a	b	c	c
204	Dakshin Ramchandrapur	332682	147.7	1834	446	1	1	a	a	a	b	c	c
205	Panpur	332683	58.9	1651	377	2	2	1	1	1	b	c	c
206	Serpur	332684	336.4	3666	874	3	3	a	a	a	b	c	c
207	Madhyakul	332685	195.9	1888	439	1	1	a	a	a	b	c	c
208	Ghoshpur	332686	214.9	3598	792	1	1	1	a	a	b	c	c
209	Chaksadar	332687	55	714	137	b	a	a	a	a	b	c	c
210	Kazir Chak	332688	72.4	27	8	c	a	a	a	a	c	c	c
211	Mollar Chak	332689	73.2	239	57	1	1	a	a	a	b	c	c
212	Kumar Chak	332690	301.6	4884	1109	3	3	1	1	a	b	c	c
213	Hafez Chak	332691	73.6	489	104	1	1	1	1	1	b	b	c
214	Janjali Chak	332692	95.6	1002	215	2	2	1	1	1	b	c	c
<b>Block T O T A L :</b>			<b>10110.2</b>	<b>161193</b>	<b>35587</b>	<b>153</b>	<b>151</b>	<b>33</b>	<b>28</b>	<b>17</b>	<b>1</b>	<b>0</b>	<b>0</b>

- Village Directory

(As in 2009 )

le. (If not available within the < 5 Kms, b for 5-10 Kms and c cility is available is given).						Number of Medical Amenities available. (If not available within the village , the distance range code viz; a for < 5 Kms, b for 5-10 Kms and c for 10+ kms of nearest place where facility is available is given).						Name of Village	Serial Number					
Management institute (MI)	Polytechnic (Pt)	Vocational training school /ITI	Non-formal training centre (NFTC)	Special school for disabled (SSD)	Others (specify)	Community health centre (CHC)	Primary health centre (PHC)	Primary health sub centre (PHS)	Maternity and child welfare centre (MCW)	T.B. clinic (TBC)	Hospital-allopathic (HA)			Hospital-alternative medicine (HO)	Dispensary (D)	Veterinary hospital (VH)	Mobile health clinic (MHC)	Family welfare centre (FWC)
15	16	17	18	19	20	21	22	23	24	25	26	27	28	29	30	31	2	1
c	c	c	c	c		c	a	1	a	c	b	b	b	b	c	b	Debandi	183
c	c	c	c	c		c	b	a	b	c	b	b	b	c	c	b	Kadua	184
c	c	c	c	c		c	a	a	a	c	b	b	b	b	c	b	Anule	185
c	c	c	c	c		c	a	a	a	c	b	b	b	b	c	b	Baneshwarpur	186
c	c	c	c	c		c	b	1	b	c	c	c	b	c	b	c	Uttar Ramchandrapur	187
c	c	c	c	c		c	a	a	a	c	b	b	b	b	c	b	Sarpota	188
c	c	c	c	c		c	b	a	b	c	b	b	b	c	c	b	Chalunia	189
c	c	c	c	c		c	b	a	b	c	b	b	b	c	c	b	Darapur	190
																	Jotsadar	191
								1								1	Ratanpota	192
								1									Kashtasangara	193
							1	1									Khosalpur	194
								1									Kasra	195
								1									Kurit	196
c	c	c	c	c		c	b	a	b	c	b	b	b	c	c	b	Ramchandrapur Dwityakhanda	197
c	c	c	c	c		b	b	a	c	c	b	c	1	b	b	b	Jotkalyan	198
c	c	c	c	c		c	a	a	a	a	c	4	b	c	c	c	Guzarpur	199
c	c	c	c	c		c	b	a	b	c	b	c	b	c	c	c	Mahishgotha	200
c	c	c	c	c		c	b	a	b	c	b	c	a	c	c	b	Chatra	201
c	c	c		c		c	b	1	1	c	b	c	b	c	c	c	Dakshin Harishpur	202
c	c	c	c	c		b	a	a	c	c	b	c	a	a	c	b	Dadpur	203
c	c	c	c	c		b	a	a	c	c	b	c	a	a	c	b	Dakshin Ramchandrapur	204
c	c	c	c	c		b		1	c	c	b	c		c	c	b	Panpur	205
c	c	c	c	c		b	a	a	c	c	b	c	a	a	c	b	Serapur	206
c	c	c	c			b	b	a	b	b	c	c	1	c	c	c	Madhyakul	207
c	c	c	c	c		b	a	a	c	c	b	c	a	a	c	b	Ghoshpur	208
c	c	c	c	c		c	b	a	b	b	b	c	b	c	c	c	Chaksadar	209
c	c	c	c	c			c	b	c	c	c	c	a	c	c	c	Kazir Chak	210
c	c	c	c	c		c	b	1	b	b	c	c	b	c	c	b	Mollar Chak	211
c	c	c	c	c		c	b	1	b	b	c	c	b	b	b	b	Kumar Chak	212
c	c	c	b	b		b	b	a	b	b	b	b	b	b	c	b	Hafez Chak	213
c	c	c	c			c	b	a	b	b	c	c	b	c	c	b	Janjali Chak	214
<b>0</b>	<b>0</b>	<b>0</b>	<b>0</b>	<b>0</b>	<b>1</b>	<b>0</b>	<b>4</b>	<b>30</b>	<b>2</b>	<b>0</b>	<b>1</b>	<b>0</b>	<b>17</b>	<b>0</b>	<b>0</b>	<b>1</b>	<b>: Block T O T A L</b>	

Serial Number	Name of Village	Number of Non-Government Medical Amenities available.							Availability of drinking water - Yes / No							
		Charitable non Govt. hospital/Nursing home.	Medical practitioner with MBBS Degree	Medical practitioner with other degree	Medical practitioner with no degree	Traditional practitioner and faith healer	Medicine Shop	Others	Tap water (Treated/Untreated)	Well water (Covered / Uncovered well)	Hand Pump	Tube wells / Bore well	Spring	River / Canal	Tank / Pond / Lake	Others
1	2	32	33	34	35	36	37	38	39	40	41	42	43	44	45	46
183	Debandi	0	0	1	2	0	1	0	No	No	Yes	No	No	No	No	No
184	Kadua	0	0	0	1	0	0	0	No	No	Yes	No	No	No	No	No
185	Anule	0	0	1	3	0	3	0	No	No	Yes	No	No	No	No	No
186	Baneshwarpur	0	0	1	2	0	0	0	No	No	Yes	No	No	No	No	No
187	Uttar Ramchandrapur	0	2	1	2	0	2	0	Yes	Yes	No	No	No	No	Yes	No
188	Sarpota	0	0	0	1	0	0	0	No	No	Yes	No	No	No	No	No
189	Chalunia	0	0	0	0	0	0	0	No	No	Yes	No	No	No	No	No
190	Darapur	0	0	0	0	0	3	0	No	No	Yes	No	No	No	No	No
191	Jotsadar	0	0	0	0	0	0	0	No	No	No	No	No	No	No	No
192	Ratanpota	0	0	0	0	0	0	0	No	No	Yes	No	No	Yes	No	No
193	Kashtasangara	0	0	0	1	0	0	0	No	No	Yes	No	No	Yes	No	No
194	Khosalpur	0	1	1	1	0	2	0	Yes	No	Yes	No	No	Yes	No	No
195	Kasra	0	0	0	0	1	0	0	No	No	Yes	No	No	Yes	Yes	No
196	Kurit	0	0	0	0	0	0	0	Yes	No	Yes	No	No	Yes	No	No
197	Ramchandrapur Dwityakhanda	0	0	0	1	0	0	0	No	No	Yes	No	No	No	No	No
198	Jotkalyan	0	2	0	0	1	0	0	Yes	Yes	Yes	No	No	No	Yes	No
199	Guzarpur	1	0	0	0	0	0	0	Yes	No	No	No	No	No	No	No
200	Mahishgoha	0	0	0	0	1	0	0	No	No	Yes	No	No	No	No	No
201	Chatra	0	0	0	0	1	0	0	No	Yes	No	No	No	No	No	No
202	Dakshin Harishpur	0	0	1	1	1	1	0	No	No	Yes	No	No	No	No	No
203	Dadpur	0	0	0	0	0	0	0	Yes	No	Yes	No	No	No	No	No
204	Dakshin Ramchandrapur	0	0	0	0	0	0	0	Yes	No	Yes	No	No	No	No	No
205	Panpur	0	0	0	0	0	0	0	Yes	No	Yes	No	No	No	No	No
206	Serpur	0	0	0	0	0	0	0	Yes	No	Yes	No	No	No	No	No
207	Madhyakul	0	0	1	1	0	3	0	No	Yes	Yes	No	No	No	Yes	No
208	Ghoshpur	0	0	0	0	0	0	0	Yes	No	Yes	No	No	No	No	No
209	Chaksadar	0	0	0	0	0	0	0	No	No	No	No	No	No	No	No
210	Kazir Chak	0	0	0	0	0	0	0	No	No	No	No	No	No	Yes	No
211	Mollar Chak	0	0	0	1	0	0	0	No	Yes	No	No	No	No	No	No
212	Kumar Chak	0	0	0	0	0	0	0	No	Yes	No	No	No	No	No	Yes
213	Hafez Chak	0	1	2	1	0	1	0	No	Yes	No	No	No	No	Yes	Yes
214	Janjali Chak	0	2	2	1	0	2	0	No	Yes	No	No	No	No	Yes	Yes
<b>Block T O T A L :</b>		<b>2</b>	<b>18</b>	<b>28</b>	<b>56</b>	<b>14</b>	<b>38</b>	<b>0</b>	<b>24</b>	<b>24</b>	<b>54</b>	<b>0</b>	<b>0</b>	<b>18</b>	<b>37</b>	<b>3</b>



Availability of toilet & others Yes / No				Communication and transport facilities (If amenities available code -Yes is given except for Village Pin Code .If not available within the village , the distance range code viz; a for < 5 Kms, b for 5-10 Kms and c for 10+ kms of nearest place where facility is available is given).								
Community toilet including bath.	Community toilet excluding bath.	Rural sanitary mart or sanitary hardware outlet available near the village.	Community bio- gas or recycle of waste for productive use.	Post office(PO)	Sub post office (SPO)	Post & Telegraph office (P&TO)	Village Pin Code	Telephones (Land lines)	Public call office (PCO)	Mobile phone coverage	Name of Village	Serial Number
47	48	49	50	51	52	53	54	55	56	57	2	1
No	No	No	No	b	Yes	b	711410	Yes	c	Yes	Debandi	183
No	No	No	No	b	a	b	711401	a	b	Yes	Kadua	184
No	No	No	No	b	Yes	b	711401	Yes	b	Yes	Anule	185
No	No	No	No	b	a	b	711401	Yes	b	Yes	Baneshwarpur	186
No	No	No	No	c	b	b	711303	Yes	b	Yes	Uttar Ramchandrapur	187
No	No	No	No	b	a	b	711401	Yes	b	Yes	Sarpota	188
No	No	No	No	b	a	b	711303	a	b	Yes	Chalunia	189
No	No	No	No	b	a	b	711401	a	b	Yes	Darapur	190
No	No	No	No			c	711401	b	b	Yes	Jotsadar	191
No	No	No	No	Yes	Yes	a	711401	Yes	b	Yes	Ratanpota	192
No	No	Yes	No	Yes	Yes	a	711401	Yes	b	Yes	Kashtasangara	193
No	No	Yes	No	Yes	Yes	a	711401	Yes	b	Yes	Khosalpur	194
No	No	Yes	No	Yes	Yes	a	711401	Yes	b	Yes	Kasra	195
No	No	Yes	No	Yes	Yes	a	711401	Yes	b	Yes	Kurit	196
No	No	No	No	b	a	b	711401	a	b	Yes	Ramchandrapur Dwityakhanda	197
No	No	No	No	a	a	a	711401	Yes	b	Yes	Jotkalyan	198
No	No	No	No	a	Yes	a	711401	Yes	b	Yes	Guzarpur	199
No	No	No	No	b	a	b	711401	a	b	Yes	Mahishgoha	200
No	No	No	No	b	a	b	711401	Yes	b	Yes	Chatra	201
No	No	No	No	b	a	b	711401	Yes	c	Yes	Dakshin Harishpur	202
No	No	No	No	b	a	b	711322	b	b	Yes	Dadpur	203
No	No	No	No	a	a	b	711401	b	b	Yes	Dakshin Ramchandrapur	204
No	No	No	No	b	Yes	b	711401	b	b	Yes	Panpur	205
No	No	No	No	b	a	b	711401	b	b	Yes	Serpur	206
No	No	No	No	b	a	b	711401	Yes	b	Yes	Madhyakul	207
No	No	No	No	b	Yes	b	711401	b	b	Yes	Ghoshpur	208
No	No	No	No	c	a	c	711401	a	c	c	Chaksadar	209
No	No	No	No	c	b	c	711303	c	b	c	Kazir Chak	210
No	No	No	No	c	b	b	711401	Yes	c	b	Mollar Chak	211
No	No	No	No	c	b	b	711401	Yes	b	b	Kumar Chak	212
No	No	No	No	b	b	b	711401	Yes	c	b	Hafez Chak	213
No	No	No	No	c	b	b	711401	b	b	b	Janjali Chak	214
<b>1</b>	<b>4</b>	<b>7</b>	<b>0</b>	<b>9</b>	<b>17</b>	<b>1</b>	<b>71</b>	<b>51</b>	<b>1</b>	<b>63</b>	<b>: Block TOTAL</b>	

Communication and transport facilities (If amenities available code -Yes is given except for Village Pin Code ,If not available within the village , the distance range code viz; a for < 5 Kms, b for 5-10 Kms and c for 10+ kms of nearest place where facility is available is given).													Village connected to highway (If amenities available code viz; a for < 5 Kms, b for 5-10 Kms and c for 10+ kms of nearest place where facility is available is given).			
Serial Number	Name of Village	Internet cafes/ Common service centre (CSC)	Private courier facility	Bus service (Public & Private)	Railway stations	Auto/Modified Autos	Taxis and Vans	Tractors	Cycle-pulled rickshaws(Manual & Machine driven)	Carts driven by animals	Sea /River ferry service	Connected to national highway(NH)	Connected to state highway(SH)	Connected to major district road (MDR)	Connected to others district road	Pucca roads
1	2	58	59	60	61	62	63	64	65	66	67	68	69	70	71	72
183	Debandi	b	b	Yes	b	Yes	Yes	b	Yes	c	c	c	c	Yes	Yes	a
184	Kadua	b	b	a	b	a	Yes	b	a	c	c	c	c	b	a	a
185	Anule	b	b	Yes	b	Yes	Yes	a	Yes	c	c	c	c	Yes	Yes	a
186	Baneshwarpur	b	b	Yes	b	Yes	Yes	a	Yes	c	c	c	c	Yes	Yes	a
187	Uttar Ramchandrapur	b	b	Yes	b	Yes	Yes	c	Yes	c	b	c	b	b	b	Yes
188	Sarpota	b	b	Yes	b	Yes	Yes	a	Yes	c	c	c	c	Yes	a	a
189	Chalunia	b	b	a	b	a	Yes	b	Yes	c	c	c	c	b	Yes	a
190	Darapur	b	b	a	c	a	Yes	b	Yes	c	c	c	c	b	a	a
191	Jotsadar	a	a	b	b	c	a	a	Yes	c	c					b
192	Ratanpota	a	a	Yes	a	Yes	Yes	Yes	Yes	Yes	a	c	c	c	b	a
193	Kashtasangara	a	a	Yes	a	a	Yes	Yes	Yes	a	a	a	a	a	a	a
194	Khosalpur	a	a	a	a	a	Yes	Yes	Yes	a	a	a	a	a	a	Yes
195	Kasra	a	a	a	a	Yes	Yes	Yes	Yes	Yes	a	a	a	Yes	a	Yes
196	Kurit	a	a	a	a	Yes	Yes	Yes	Yes	Yes	a	c	c	Yes	a	a
197	Ramchandrapur Dwityakhanda	b	b	a	b	a	Yes	a	a	c	c	c	c	b	a	a
198	Jotkalyan	a	a	Yes	a	Yes	Yes	a	Yes	c	c			Yes		b
199	Guzarpur	a	a	Yes	a	Yes	Yes	c	Yes	c	b	c		Yes	a	Yes
200	Mahishgoha	b	b	a	a	b	Yes	c	b	c	b	c	a	b	b	a
201	Chatra	b	b	a	a	a	a	c	a	c	b	c	a	b	a	a
202	Dakshin Harishpur	b	b	Yes	Yes	Yes	Yes	c	Yes	c	b	c	c	Yes		a
203	Dadpur	b	a	a	Yes	Yes	Yes	Yes	Yes	c	c	c		Yes	Yes	Yes
204	Dakshin Ramchandrapur	b	a	a	a	Yes	Yes	Yes	Yes	c	c	c		Yes	Yes	Yes
205	Panpur	b	a	Yes	a	a	Yes	a	Yes	c	c	c			Yes	Yes
206	Serpur	b	a	Yes	a	a	Yes	Yes	Yes	c	c	c		Yes	Yes	Yes
207	Madhyakul	b	b	Yes	b	a	Yes	c	Yes	c	c	c		c	c	a
208	Ghoshpur	b	a	a	a	a	Yes	a	Yes	c	c	c	a	a	a	a
209	Chaksadar	c	c	a	c	b	a	c	a	c	c	c	b	c	c	b
210	Kazir Chak	c	c	a	c	c	Yes	c	Yes	c	c	c	c	c	c	b
211	Mollar Chak	b	b	a	b	b	Yes	c	Yes	c	c	c	b	b	b	b
212	Kumar Chak	b	b	b	b	b	Yes	c	Yes	c	c	c	c	b	b	b
213	Hafez Chak	b	b	Yes	b	b	Yes	c	Yes	c	b	b	b	Yes	b	a
214	Janjali Chak	b	b	a	b	c	Yes	c	Yes	c	b	c	b	Yes	b	a
<b>Block T O T A L :</b>		<b>1</b>	<b>0</b>	<b>25</b>	<b>2</b>	<b>28</b>	<b>53</b>	<b>11</b>	<b>65</b>	<b>5</b>	<b>7</b>	<b>0</b>	<b>0</b>	<b>20</b>	<b>18</b>	<b>27</b>

ys,village roads, banks & credit societies  
 :-Yes is given, If not available within the  
 code viz; a for < 5 Kms, b for 5-10 Kms  
 place where facility is available is given).

Availability of miscellaneous facilities (If amenities available code -Yes is given, If not  
 available within the village , the distance range code viz; a for < 5 Kms, b for 5-10 Kms  
 and c for 10+ kms of nearest place where facility is available is given).

73	74	75	76	77	78	79	80	81	82	83	84	85	86	87	Name of Village	Serial Number
Yes	a	c	c	b	b	c	Yes	Yes	c	c	b	Yes	Yes	Yes	Debandi	183
Yes	a	c	c	b	b	c	Yes	a	c	c	b	Yes	Yes	Yes	Kadua	184
Yes	a	c	c	b	b	c	Yes	Yes	c	c	b	Yes	Yes	Yes	Anule	185
Yes	a	c	c	b	b	c	Yes	Yes	c	c	b	a	Yes	Yes	Baneshwarpur	186
b	b	b	Yes	b	b	b	Yes	Yes	Yes	b	b	Yes	Yes	Yes	Uttar Ramchandrapur	187
Yes	a	c	c	b	b	c	Yes	a	c	c	b	Yes	Yes	Yes	Sarpota	188
Yes	a	c	c	b	b	c	Yes	a	c	c	b	Yes	Yes	Yes	Chalunia	189
Yes	a	c	c	b	b	c	a	a	c	c	b	Yes	Yes	Yes	Darapur	190
a						c	Yes	Yes	c	Yes	Yes	Yes	Yes	Yes	Jotsadar	191
Yes	a	a	a	a	b	c	Yes	a	Yes	a	Yes	Yes	Yes	Yes	Ratanpota	192
Yes	a	a	a	a	a	b	Yes	a	Yes	a	a	Yes	Yes	a	Kashtasangara	193
Yes	a	a	a	a	a	Yes	Yes	a	Yes	a	a	Yes	Yes	a	Khosalpur	194
Yes	a	a	a	a	a	c	Yes	Yes	Yes	a	a	Yes	Yes	Yes	Kasra	195
Yes	a	Yes	a	a	a	Yes	Yes	a	c	a	Yes	Yes	Yes	a	Kurit	196
Yes	a	c	c	b	b	c	Yes	a	c	c	b	Yes	Yes	Yes	Ramchandrapur Dwityakhanda	197
a						c	Yes	Yes	Yes	Yes	a	Yes	Yes	Yes	Jotkalyan	198
a	b	a	Yes	Yes	a	Yes	Yes	Yes	c	b	b	Yes	Yes	Yes	Guzarpur	199
a	c	b	Yes	b	b	c	Yes	a	c	b	b	Yes	Yes	Yes	Mahishgoha	200
b	c	b	Yes	a	b	c	Yes	Yes	Yes	b	b	Yes	Yes	Yes	Chatra	201
a				b	b	c	Yes	Yes	Yes	Yes	Yes	Yes	Yes	Yes	Dakshin Harishpur	202
Yes				b	b	c	Yes	Yes	c	Yes	b	Yes	b	Yes	Dadpur	203
Yes				b	b	c	Yes	Yes	Yes	Yes	b	Yes	b	Yes	Dakshin Ramchandrapur	204
a				b	b	Yes	Yes	Yes	c	Yes	b	Yes	b	Yes	Panpur	205
Yes				b	b	Yes	Yes	Yes	c	Yes	b	Yes	b	Yes	Serpur	206
a		c	Yes	b	b	Yes	Yes	Yes	Yes	a	c	Yes	Yes	Yes	Madhyakul	207
a				b	b	c	Yes	Yes	c	Yes	b	Yes	b	Yes	Ghoshpur	208
a	c	c	a	c	c	c	a	a	c	b	b	a	a	Yes	Chaksadar	209
b	c	c	Yes	c	c	c	Yes	a	c	c	b	a	a	Yes	Kazir Chak	210
b	b	b	Yes	b	b	c	Yes	Yes	c	b	c	Yes	Yes	Yes	Mollar Chak	211
a	b	b	Yes			c	Yes	a	c	b	a	Yes	Yes	Yes	Kumar Chak	212
b	b	b	Yes	b	b	Yes	Yes	Yes	Yes	a	b	Yes	Yes	Yes	Hafez Chak	213
b	b	b	Yes	b	b	Yes	Yes	a	c	a	Yes	Yes	Yes	Yes	Janjali Chak	214
<b>25</b>	<b>6</b>	<b>10</b>	<b>32</b>	<b>4</b>	<b>1</b>	<b>12</b>	<b>68</b>	<b>39</b>	<b>21</b>	<b>17</b>	<b>18</b>	<b>66</b>	<b>62</b>	<b>67</b>	<b>: Block T O T A L</b>	

Availability of miscellaneous facilities (If amenities available code -Yes is given, If not available within the village , the distance range code viz; a for < 5 Kms, b for 5-10 Kms and c for 10+ kms of nearest place where facility is available is given).												Availability of electricity (Yes/No)			
Serial Number	Name of Village	ASHA (Accredited Social Health Activist)	Community centre with/without TV	Sports Field,	Sports Club / Recreation Centre	Cinema / Video Hall	Public Library	Public Reading Room	Newspaper Supply	Assembly Polling station	Birth & Death Registration Office	Power Supply for Domestic Use (ED)	Power Supply for Agricultural Use (EAG)	Power Supply for Commercial Use (EC)	Power Supply for All Uses (EA)
1	2	88	89	90	91	92	93	94	95	96	97	98	99	100	101
183	Debandi	Yes	Yes	Yes	b	b	a	a	Yes	Yes	a	Yes	Yes	Yes	Yes
184	Kadua	Yes	Yes	a	b	b	a	a	Yes	Yes	a	Yes	No	No	No
185	Anule	Yes	Yes	Yes	b	b	a	a	Yes	a	a	Yes	No	Yes	No
186	Baneshwarpur	Yes	Yes	Yes	b	b	a	a	Yes	Yes	Yes	Yes	Yes	Yes	Yes
187	Uttar Ramchandrapur	Yes	b	Yes	Yes	b	b	b	Yes	Yes	a	Yes	No	Yes	No
188	Sarpota	Yes	Yes	Yes	a	b	b	a	Yes	a	a	Yes	No	No	No
189	Chalunia	Yes	Yes	a	b	b	a	a	Yes	Yes	a	Yes	Yes	Yes	Yes
190	Darapur	Yes	Yes	a	c	b	b	b	Yes	Yes	a	Yes	No	No	No
191	Jotsadar	Yes	Yes	Yes	Yes	Yes	Yes	Yes	Yes	Yes	Yes	Yes	No	No	No
192	Ratanpota	Yes	a	a	Yes	a	a	a	Yes	Yes	a	Yes	No	No	No
193	Kashtasangara	Yes	a	a	Yes	a	a	a	Yes	Yes	Yes	Yes	No	No	No
194	Khosalpur	Yes	a	a	Yes	a	Yes	a	Yes	Yes	Yes	Yes	No	No	No
195	Kasra	Yes	a	a	Yes	a	a	a	Yes	Yes	a	Yes	No	No	No
196	Kurit	Yes	a	a	Yes	a	a	a	Yes	Yes	Yes	Yes	No	No	No
197	Ramchandrapur Dwityakhanda	Yes	Yes	a	b	b	a	a	Yes	Yes	a	Yes	No	No	No
198	Jotkalyan	Yes	c	Yes	Yes	a	a	a	Yes	Yes	Yes	Yes	No	No	No
199	Guzarpur	Yes	a	Yes	c	a	a	Yes	Yes	Yes	a	Yes	Yes	No	No
200	Mahishgoha	Yes	b	b	c	b	b	b	Yes	Yes	a	Yes	No	No	No
201	Chatra	Yes	b	c	b	b	b	b	Yes	a	a	Yes	No	No	No
202	Dakshin Harishpur	Yes	Yes	Yes	Yes	Yes	Yes	Yes	Yes	Yes	Yes	Yes	No	No	No
203	Dadpur	Yes	b	Yes	b	b	a	a	Yes	a	a	Yes	Yes	Yes	Yes
204	Dakshin Ramchandrapur	Yes	b	Yes	b	b	Yes	Yes	Yes	Yes	Yes	Yes	Yes	Yes	Yes
205	Panpur	Yes	b	Yes	b	b	a	a	Yes	Yes	Yes	Yes	Yes	Yes	Yes
206	Serpur	Yes	b	Yes	b	b	a	a	Yes	Yes	a	Yes	Yes	Yes	Yes
207	Madhyakul	Yes	b	Yes	Yes	Yes	Yes	Yes	Yes	Yes	b	Yes	Yes	Yes	Yes
208	Ghoshpur	Yes	b	Yes	b	b	a	a	Yes	a	a	Yes	Yes	Yes	Yes
209	Chaksadar	Yes	c	b	a	c	c	c	a	a	a	Yes	No	No	No
210	Kazir Chak	Yes	c	a	a	c	c	c	a	a	a	Yes	No	Yes	No
211	Mollar Chak	Yes	b	b	b	b	b	b	Yes	a	b	Yes	No	Yes	No
212	Kumar Chak	b	a	a	b	b	b	b	Yes	Yes	Yes	Yes	No	Yes	No
213	Hafez Chak	Yes	b	Yes	a	b	b	b	Yes	Yes	Yes	Yes	No	Yes	No
214	Janjali Chak	Yes	b	Yes	a	b	b	b	Yes	a	b	Yes	No	Yes	No
<b>Block T O T A L :</b>		<b>69</b>	<b>22</b>	<b>38</b>	<b>27</b>	<b>6</b>	<b>9</b>	<b>12</b>	<b>68</b>	<b>56</b>	<b>18</b>	<b>72</b>	<b>30</b>	<b>32</b>	<b>19</b>

Nearest Town		Land Use							
		Area under different types of land use (in hectares rounded up to one decimal place)							
Name	Distance range code i.e. a for < 5 Kms, b for 5-10 Kms and c for 10+ kms .	Forests	Area under Non-agricultural Uses	Barren and Un-cultivable land	Permanent Pastures and Other Grazing Lands	Land Under Miscellaneous Tree Crops etc.	Culturable Waste Land	Name of Village	Serial Number
102	103	104	105	106	107	108	109	2	1
ULUBERIA.	c	0	81.5	0	0	0	0.8	Debandi	183
ULUBERIA	c	0	7	0	0	0	1.6	Kadua	184
ULUBERIA	c	0	20.7	0	0	0	1.6	Anule	185
ULUBERIA	c	0	40.7	0	0	0	2	Baneshwarpur	186
ULUBERIA.	c	0	16.4	0	0	0	0.4	Uttar Ramchandrapur	187
ULUBERIA	c	0	28.7	0	0	0	0.4	Sarpota	188
ULUBERIA	c	0	16.7	0	0	0	0.4	Chalunia	189
ULUBERIA	c	0	17.5	0	0	0	0.8	Darapur	190
		0	185.1	0	0	0	0	Jotsadar	191
AMTA	b	0	30	0	0	0	0.8	Ratanpota	192
AMTA	b	0	43.3	0	0	0	0	Kashtasangara	193
AMTA	b	0	71.3	0	0	0	0.4	Khosalpur	194
AMTA	b	0	16.2	0	0	0	0	Kasra	195
AMTA	b	0	0	0	0	0	1	Kurit	196
ULUBERIA	c	0	38.2	0	0	0	4.4	Ramchandrapur Dwityakhanda	197
AMTA	a	0	38.2	0	0	0	4.4	Jotkalyan	198
ULUBERIA	c	0	72.8	0	0	0	4.9	Guzarpur	199
ULUBERIA	c	0	12.7	0	0	0	3.6	Mahishgoha	200
ULUBERIA	c	0	16.3	0	0	0	2.8	Chatra	201
ULUBERIA	c	0	25.8	0	0	0	4.4	Dakshin Harishpur	202
ULUBERIA	c	0	115.6	0	0	0	2.8	Dadpur	203
ULUBERIA	c	0	143.3	0	0	0	4.5	Dakshin Ramchandrapur	204
ULUBERIA	c	0	56.1	0	0	0	2.8	Panpur	205
ULUBERIA	c	0	335.6	0	0	0	0.8	Serpur	206
ULUBERIA.	c	0	27.1	0	0	0	2.8	Madhyakul	207
ULUBERIA	c	0	213.7	0	0	0	1.2	Ghoshpur	208
		0	0	0	0	0	0	Chaksadar	209
ULUBERIA	c	0	65.3	0	0	0	0	Kazir Chak	210
ULUBERIA	c	0	64	0	0	0	3.6	Mollar Chak	211
ULUBERIA	c	0	52.7	0	0	0	4	Kumar Chak	212
ULUBERIA	b	0	3.6	0	0	0	0	Hafez Chak	213
ULUBERIA	c	0	4.9	0	0	0	1.6	Janjali Chak	214
<b>0</b>	<b>0</b>	<b>0</b>	<b>3687.2</b>	<b>0</b>	<b>0</b>	<b>0</b>	<b>154.8</b>	<b>: Block T O T A L</b>	

Land Use												
Area under different types of land use (in hectares rounded up to one decimal place)							Area irrigated by source (in hectare).					
Serial Number	Name of Village	Fallow lands other than current fallows	Current Fallows	Net Area Sown	Total Irrigated Land Area	Total Un-irrigated Land Area	Canals ( C )	Wells/Tube-wells(W/TW)	Tanks/Lakes(T/L)	Water Falls(WF)	Others(O)	
1	2	110	111	112	113	114	115	116	117	118	119	
183	Debandi	0	0	128.3	24.3	104	0	0	0	0	24.3	
184	Kadua	0	0	178.9	0	178.9	0	0	0	0	0	
185	Anule	0	0	178.9	0	178.9	0	0	0	0	0	
186	Baneshwarpur	0	0	61.1	24.3	36.8	24.3	0	0	0	0	
187	Uttar Ramchandrapur	0	0	80.1	0	80.1	0	0	0	0	0	
188	Sarpota	0	0	32.4	0	32.4	0	0	0	0	0	
189	Chalunia	0	0	80.9	0	80.9	0	0	0	0	0	
190	Darapur	0	0	48.6	0	48.6	0	0	0	0	0	
191	Jotsadar	0	0	0	0	0	0	0	0	0	0	
192	Ratanpota	0	0	12.5	11	1.5	11	0	0	0	0	
193	Kashtasangara	0	0	109.3	0	109.3	0	0	0	0	0	
194	Khosalpur	0	0	101.2	0	101.2	0	0	0	0	0	
195	Kasra	0	0	183.4	62	121.4	12	50	0	0	0	
196	Kurit	0	0	166.9	73.9	93	2	71.9	0	0	0	
197	Ramchandrapur Dwityakhanda	0	0	194.9	101.4	93.5	0	101.4	0	0	0	
198	Jotkalyan	0	0	93.5	0	93.5	0	0	0	0	0	
199	Guzarpur	0	0	210.8	36.7	174.1	0	36.7	0	0	0	
200	Mahishgoha	0	0	88.2	16.3	71.9	0	16.3	0	0	0	
201	Chatra	0	0	32.4	0	32.4	0	0	0	0	0	
202	Dakshin Harishpur	0	0	176.4	0	176.4	0	0	0	0	0	
203	Dadpur	0	0	0	0	0	0	0	0	0	0	
204	Dakshin Ramchandrapur	0	0	0	0	0	0	0	0	0	0	
205	Panpur	0	0	0	0	0	0	0	0	0	0	
206	Serpur	0	0	0	0	0	0	0	0	0	0	
207	Madhyakul	0	0	166	0	166	0	0	0	0	0	
208	Ghoshpur	0	0	0	0	0	0	0	0	0	0	
209	Chaksadar	0	0	55	0	55	0	0	0	0	0	
210	Kazir Chak	0	0	7.1	0	7.1	0	0	0	0	0	
211	Mollar Chak	0	0	5.6	0	5.6	0	0	0	0	0	
212	Kumar Chak	0	0	244.9	0	244.9	0	0	0	0	0	
213	Hafez Chak	0	0	70	0	70	0	0	0	0	0	
214	Janjali Chak	0	0	89.1	0	89.1	0	0	0	0	0	
<b>Block T O T A L :</b>		<b>0</b>	<b>0</b>	<b>6268.8</b>	<b>969.6</b>	<b>5299</b>	<b>202</b>	<b>546.9</b>	<b>28.4</b>	<b>0</b>		

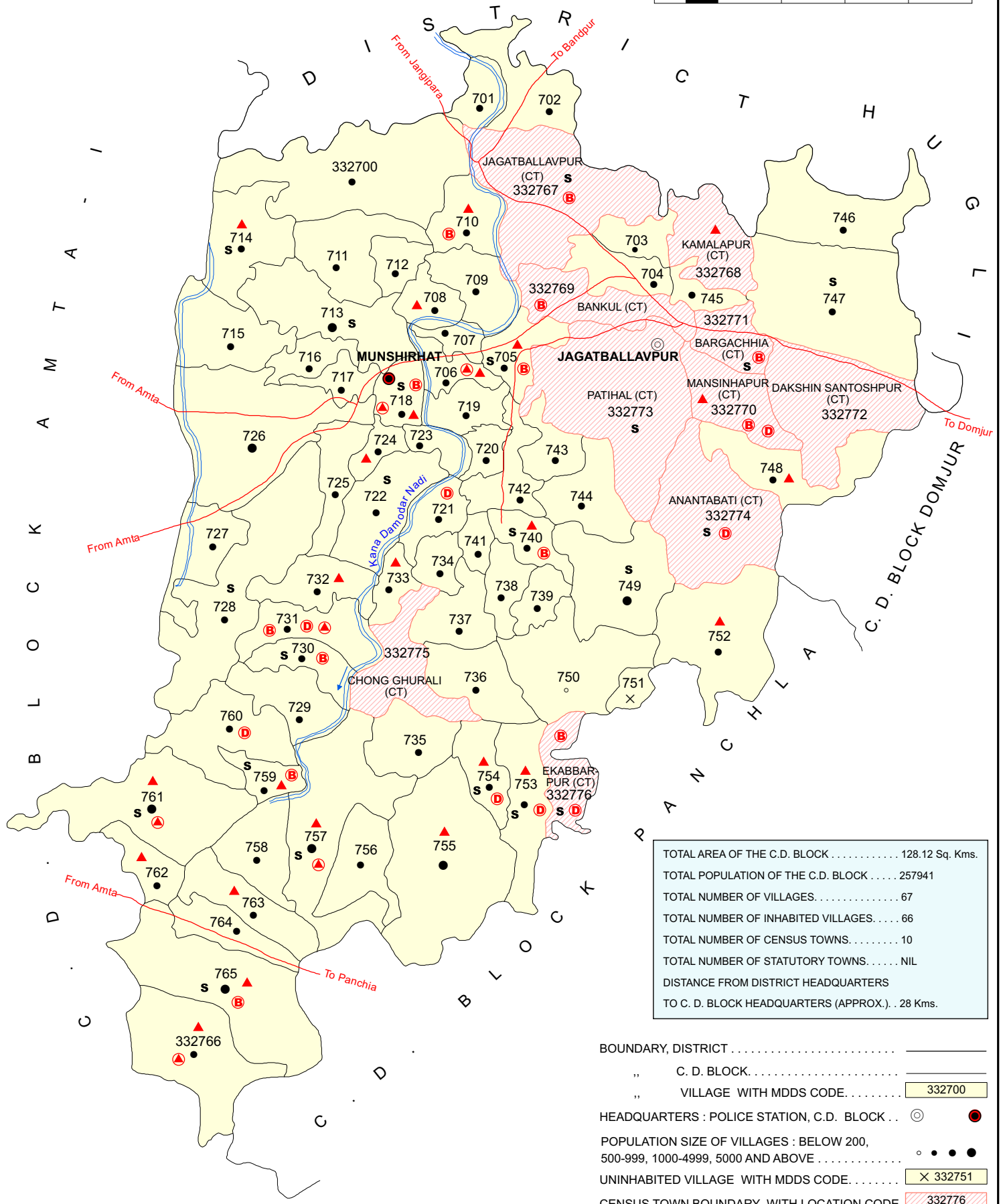
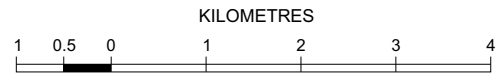
Name of three most important commodities manufactured			Name of Village	Serial Number
First	Second	Third		
120	121	122	2	1
			Debandi	183
			Kadua	184
			Anule	185
			Baneshwarpur	186
			Uttar Ramchandrapur	187
			Sarpota	188
			Chalunia	189
			Darapur	190
			Jotsadar	191
			Ratanpota	192
			Kashtasangara	193
			Khosalpur	194
			Kasra	195
			Kurit	196
			Ramchandrapur Dwityakhanda	197
			Jotkalyan	198
			Guzarpur	199
Grass Grinding			Mahishgoha	200
Grass Grinding			Chatra	201
Grass Grinding			Dakshin Harishpur	202
			Dadpur	203
			Dakshin Ramchandrapur	204
Coal Cake			Panpur	205
Paper	Paper Box		Serpur	206
Mollases			Madhyakul	207
			Ghoshpur	208
			Chaksadar	209
			Kazir Chak	210
Molaces			Mollar Chak	211
Mollases			Kumar Chak	212
Molaces			Hafez Chak	213
Molaces			Janjali Chak	214
			<b>: Block T O T A L</b>	





**INDIA**  
**WEST BENGAL**  
**C. D. BLOCK JAGATBALLAVPUR**  
**DISTRICT HAORA**

- HIGH SCHOOL / INTER COLLEGE . S
- BANK ..... (B)
- DISPENSARY..... (D)
- PRIMARY HEALTH CENTRE ..... (A)
- OTHER MEDICAL SERVICES ..... (▲)



TOTAL AREA OF THE C. D. BLOCK	128.12 Sq. Kms.
TOTAL POPULATION OF THE C. D. BLOCK	257941
TOTAL NUMBER OF VILLAGES	67
TOTAL NUMBER OF INHABITED VILLAGES	66
TOTAL NUMBER OF CENSUS TOWNS	10
TOTAL NUMBER OF STATUTORY TOWNS	NIL
DISTANCE FROM DISTRICT HEADQUARTERS TO C. D. BLOCK HEADQUARTERS (APPROX.)	28 Kms.

- BOUNDARY, DISTRICT .....
- .. C. D. BLOCK.....
- .. VILLAGE WITH MDDS CODE..... 332700
- HEADQUARTERS : POLICE STATION, C. D. BLOCK ... (●)
- POPULATION SIZE OF VILLAGES : BELOW 200, 500-999, 1000-4999, 5000 AND ABOVE .....
- UNINHABITED VILLAGE WITH MDDS CODE..... X 332751
- CENSUS TOWN BOUNDARY WITH LOCATION CODE 332776
- IMPORTANT METALLED ROADS .....
- RIVER AND STREAM .....



### Alphabetical List of Villages

Name of the CD Block : Jagatballavpur

CD Block Code (2011) : 0248

Sl. No.	Name of the Village	PLCN 2001	MDDS PLCN 2011
1	2	3	4
1	Badebalia	03818000	332743
2	Ballabhpati	03816000	332724
3	Bamunpara	03814900	332713
4	Batan	03819900	332756
5	Bhupatipur	03815100	332715
6	Bhursit Bamunpara	03815800	332722
7	Boharia	03819400	332752
8	Chak Bishnupur	03814800	332712
9	Chak Patmura	03819300	332751
10	Chak Sadat	03815000	332714
11	Chandul	03814500	332709
12	Dakshin Maju	03816500	332729
13	Dhasa	03816100	332725
14	Dwipa	03820300	332760
15	Fatik Gachhi	03819700	332754
16	Finga Gachhi	03817300	332736
17	Gauripur	03820200	332759
18	Ghanashyambati	03815900	332723
19	Goalpota	03814600	332710
20	Gobindapur	03820000	332757
21	Godaria	03813900	332704
22	Gumadangi	03816400	332728
23	Hafezpur	03814300	332707
24	Hari Narayanpur	03817200	332735
25	Ichhanagari	03813400	332700
26	Ichhapur	03817700	332740
27	Islampur	03820800	332765
28	Jadabbati	03816800	332732
29	Jadupur	03814100	332705
30	Jagannathpur	03814700	332711
31	Jalalsi	03820500	332762
32	Jhingra	03813500	332701

### Alphabetical List of Villages

Name of the CD Block : Jagatballavpur

CD Block Code (2011) : 0248

Sl. No.	Name of the Village	PLCN 2001	MDDS PLCN 2011
1	2	3	4
33	Krishnanandapur	03815300	332717
34	Kumarpur	03819200	332750
35	Laskarpur	03819800	332755
36	Madhya Maju	03816600	332730
37	Madhya Santoshpur	03818700	332747
38	Majhu Khetra	03820900	332766
39	Makalhati	03820600	332763
40	Mallikpur	03820700	332764
41	Marghurali	03817400	332737
42	Moulgachhi	03817000	332734
43	Nabasan	03815200	332716
44	Naikuli	03814400	332708
45	Nalda	03820100	332758
46	Narendrapur	03816200	332726
47	Nijbalia	03817900	332742
48	Nimabalia	03817500	332738
49	Paikpara	03815700	332721
50	Parbbatipur	03818400	332745
51	Pratappur Krishnabati	03815600	332720
52	Pulgusti	03820400	332761
53	Ramanathbati	03815500	332719
54	Rampur	03818100	332744
55	Ranmahal Bhursut	03817600	332739
56	Sadatpur	03818900	332748
57	Sadipara	03813800	332703
58	Santoshbati	03816900	332733
59	Sekrahati	03815400	332718
60	Shibnandabati	03814200	332706
61	Shyampur	03816300	332727
62	Sial Danga	03819100	332749
63	Siddheshwar	03819600	332753
64	Telihati	03813600	332702

### **Alphabetical List of Villages**

Name of the CD Block : Jagatballavpur

CD Block Code (2011) : 0248

---

Sl. No.	Name of the Village	PLCN 2001	MDDS PLCN 2011
1	2	3	4
65	Tripurapur	03817800	332741
66	Uttar Maju	03816700	332731
67	Uttar Santoshpur	03818600	332746

---

Census of India 2011  
Amenities and Land use

Serial Number	Name of Village	Location code no.	Total area of the village ( in hectares rounded up to one decimal place)	Total population ( 2011 census )	Number of households (2011 census)	Number of educational amenities available in village, the distance range code viz; a for 0-5 kms, b for 5-10 kms, c for 10+ kms of nearest place where facility is available							
						Pre-Primary school (PP)	Primary school (P)	Middle school (M)	Secondary School (S)	Senior Secondary school (SS)	Degree college of arts science & commerce (ASC)	Engineering college(EC)	Medical college (MC)
1	2	3	4	5	6	7	8	9	10	11	12	13	14

Name of District:-Haora

Name of CD Block:-Jagatballavpur

215	Ichhanagari	332700	442.8	4474	786	10	10	a	a	a	a	c	c	
216	Jhingra	332701	64.2	1606	332	1	1		a	a	c	c	c	
217	Telihati	332702	172	2186	480	2	2	1	a	a	a	c	c	
218	Sadipara	332703	87.4	644	129	1	1	a	a	a	a	c	c	
219	Godaria	332704	75.2	1735	324	1	1	1	a	a	a	c	c	
220	Jadupur	332705	98.7	1871	386	4	3	1	1	1	a	c	a	
221	Shibnandabati	332706	57.7	1078	232	1	1	a	a	a	a	b	c	
222	Hafezpur	332707	47.7	1713	364	1	1	a	a	a	a	c	a	
223	Naikuli	332708	63.8	1564	342	1	1		a	a	b	c	c	
224	Chandul	332709	120.2	1512	325	1	1	1	a	a	a	c	c	
225	Goalpota	332710	109	1676	335	1	1	a	a	a	1	c	c	
226	Jagannathpur	332711	183	1567	280	1	1		a	a	b	c	c	
227	Chak Bishnupur	332712	53.2	1695	299	1	1	a	a	a	a	c	c	
228	Bamunpara	332713	237	5346	1081	2	2	1	1	1	b	c	c	
229	Chak Sadat	332714	179.2	2940	538	4	4	1	1	1	a	b	c	c
230	Bhupatipur	332715	189.3	1578	294	1	1	a	a	a	b	c	c	
231	Nabasan	332716	59.2	1138	264	2	2	a	a	a	b	c	c	
232	Krishnanandapur	332717	50.9	3091	596	2	2	a	a	a	b	c	c	
233	Sekrahati	332718	81.8	3279	742	11	10	4	3	3	a	c	c	
234	Ramanathbati	332719	83	1686	365	1	1	a	a	a	a	c	c	
235	Pratappur Krishnabati	332720	52.4	1837	414	1	1	1	a	a	b	c	c	
236	Paikpara	332721	76.6	1372	308	1	1	a	a	a	b	c	c	
237	Bhursit Bamunpara	332722	175.8	2320	483	2	2	1	1	a	b	c	c	
238	Ghanashyambati	332723	64.2	1607	321	2	2		a	b	b	c	c	
239	Ballabhhati	332724	47	1075	243	1	1	a	b	a	b	c	c	
240	Dhasa	332725	134.8	3140	630	4	4	1	a	a	b	c	c	
241	Narendrapur	332726	389.1	7416	1520	4	4	2	a	a	b	c	c	
242	Shyampur	332727	127.2	2535	490	2	2	a	a	a	b	c	c	
243	Gumadangi	332728	428.1	1526	306	2	2		2		b	c	c	
244	Dakshin Maju	332729	117.3	2195	472	2	2	a	a	a	c	c	c	
245	Madhya Maju	332730	90.9	1082	223	9	9	2	2	2	a	c	c	
246	Uttar Maju	332731	136.6	3691	839	4	3	b	a	a	c	c	c	
247	Jadabbati	332732	123.7	2278	535	1	1			a	b	c	c	
248	Santoshbati	332733	63.3	1077	239	2	2	a			c	c	c	
249	Moulgachhi	332734	57.5	1276	218	1	1		a	b	c	c	c	
250	Hari Narayanpur	332735	137	1466	331	1	1	a	a	a	c	c	c	
251	Finga Gachhi	332736	141.4	1856	424	1	1							
252	Marghurali	332737	120.4	2631	566	2	2	1			c	c	c	
253	Nimabalia	332738	70.1	2654	556	1	1	b	a	a	b	c	c	
254	Ranmahal Bhursut	332739	58.3	2068	496	2	2	b	a	a	c		c	
255	Ichhapur	332740	72.4	2954	691	2	2	b	2	1	b	c	c	

- Village Directory

(As in 2009)

le. (If not available within the < 5 Kms, b for 5-10 Kms and c cility is available is given).						Number of Medical Amenities available. (If not available within the village , the distance range code viz; a for < 5 Kms, b for 5-10 Kms and c for 10+ kms of nearest place where facility is available is given).						Name of Village	Serial Number					
Management institute (MI)	Polytechnic (Pt)	Vocational training school /ITI	Non-formal training centre (NFTC)	Special school for disabled (SSD)	Others (specify)	Community health centre (CHC)	Primary health centre (PHC)	Primary health sub centre (PHS)	Maternity and child welfare centre (MCW)	T.B. clinic (TBC)	Hospital-allopathic (HA)			Hospital-alternative medicine (HO)	Dispensary (D)	Veterinary hospital (VH)	Mobile health clinic (MHC)	Family welfare centre (FWC)
15	16	17	18	19	20	21	22	23	24	25	26	27	28	29	30	31	2	1

Location CodeNo:-341

Location CodeNo:-0248

c	c	c	a	c		a	a	a	a	a	a	c	a	a			Ichhanagari	215
c	c	c		c		c	a	b	a	c	a		a	b	c	a	Jhingra	216
c	c	c	c	c		c	a	a	b	c	b		a	b	c	b	Telihati	217
	c	c	a	c		a	a	a	a	a	a		a	a		a	Sadipara	218
	c	c	a			a	a	a	a	a	a		a	a		a	Godaria	219
	c	c		c		c	a	l	a	a	a	c	a	a	c	a	Jadupur	220
c	c	c		c		l	l	l	c	a	a	c		b			Shibnandabati	221
	c	c		c		c	a	a	a	a	a	c	a	a	c	a	Hafezpur	222
c	c	c		c		c	b	l	b	b	b	c	a	a	c	b	Naikuli	223
	c	c		c		c	a	a	a		a		a	a		a	Chandul	224
c	c	c	c	c		l	b	b	l	l	b	c		c	c	l	Goalpota	225
c	c	c				b	b	a	b	b	b	b	b	c	c	b	Jagannathpur	226
c	c	c	c	c		a	b	b	b	a	a	c	a	c	a	a	Chak Bishnupur	227
c	c	c		c		a	a	a	a	b	a	a	a	b	c	a	Bamunpara	228
c						c	b	l	a	c	b	b	a	b		b	Chak Sadat	229
c	c	c		c		a	a	a	a	a	a	c	a	b			Bhupatipur	230
c		c		c		a	a	a	a	b	a	a	a	b	c	a	Nabasan	231
c	c	c		c		a	a	a	a	b	a	a	a	b	c	a	Krishnanandapur	232
	c	c		c		a	l	l	a	b	a	a	a	b	c	a	Sekrahati	233
c	c	c	c	c		b	a	a			b	c	a	b			Ramanathbati	234
c	c	c				c	c	a	c	c	a	c	a	a		c	Pratappur Krishnabati	235
	c	c	c	c		c	a	a	b	a	c	c	l	c	c	a	Paikpara	236
c	c	c		c		b	b	b	a	a	c	c	a	b		a	Bhursit Bamunpara	237
c	c	c	c	c		b	a	a	a	b	c	a	b				Ghanashyambati	238
c	c	c	c	c		b	a	l		a	b	c	a	b			Ballabhhati	239
c	c	c	a	c		c	a	a	a	a	b	c	a	b		a	Dhasa	240
c	c	c		c		a	a	a	a	b	a	a	a	b	c	a	Narendrapur	241
c	c	c		c		a	a	a	a	b	a	a	a	b	c	c	Shyampur	242
c	c	c				c	a	a	c	c	b	c	a	b			Gumadangi	243
c	c			c		c	a	a	c	c	c	c	a	c	c	c	Dakshin Maju	244
c	c	c	1	c		c	a	a	c	c	c	c	a	c	c	c	Madhya Maju	245
c	c	c	c			c	l	b	c	c	c	c	l	c	c	c	Uttar Maju	246
c	c	c	b	c		c	a	l	c	a	c	c	a	c			Jadabbati	247
c	c	c		c		c	a	l	c	c	c	c	a	c	c	c	Santoshbati	248
c	c	c	2	c		c	b	b	b	c	c	c	c	b	c	b	Moulgachhi	249
c	c	c	c	c		c	a	a	a	c	a	c	a	c	c	c	Hari Narayanpur	250
						b	a	a	b	b	b	c	b			a	Finga Gachhi	251
c	c	c		c		a	a	a	b	c	b	c	a	c	c	b	Marghurali	252
c	c	c	c			b	a	a	b	b	c	c	b	b			Nimabalia	253
c	c	c	b			b	a	a	a	c	a		a	a			Ranmahal Bhursut	254
c	c	c		c		b	a	l	l	b	b	b	c	3	b	l	Ichhapur	255

Serial Number	Name of Village	Number of Non-Government Medical Amenities available.							Availability of drinking water - Yes / No							
		Charitable non Govt. hospital/Nursing home.	Medical practitioner with MBBS Degree	Medical practitioner with other degree	Medical practitioner with no degree	Traditional practitioner and faith healer	Medicine Shop	Others	Tap water (Treated/Untreated)	Well water (Covered / Uncovered well)	Hand Pump	Tube wells / Bore well	Spring	River / Canal	Tank / Pond / Lake	Others
1	2	32	33	34	35	36	37	38	39	40	41	42	43	44	45	46

215	Ichhanagari	0	4	3	0	0	1	0	Yes	Yes	Yes	No	No	Yes	Yes	No
216	Jhingra	0	0	0	0	0	0	0	Yes	No	Yes	No	No	Yes	Yes	No
217	Telihati	0	0	0	2	0	3	0	No	No	Yes	No	No	Yes	Yes	No
218	Sadipara	0	0	0	0	0	0	0	No	No	Yes	No	No	No	Yes	No
219	Godaria	0	0	0	0	0	0	0	No	No	Yes	No	No	No	Yes	No
220	Jadupur	0	0	0	0	0	4	0	Yes	Yes	Yes	No	No	Yes	Yes	No
221	Shibnandabati	0	3	2	1	0	2	0	Yes	Yes	Yes	No	No	Yes	Yes	No
222	Hafezpur	0	0	1	2	0	0	0	Yes	No	Yes	No	No	Yes	Yes	No
223	Naikuli	0	0	0	0	0	0	0	Yes	No	Yes	No	No	Yes	Yes	No
224	Chandul	0	0	2	0	0	0	0	No	No	Yes	No	No	No	Yes	No
225	Goalpota	0	0	0	0	0	0	0	Yes	Yes	Yes	No	No	Yes	Yes	No
226	Jagannathpur	0	0	0	0	0	0	0	No	Yes	Yes	No	No	No	Yes	No
227	Chak Bishnupur	0	0	0	0	0	0	0	Yes	Yes	Yes	No	No	No	No	No
228	Bamunpara	0	0	0	1	0	0	0	Yes	Yes	Yes	No	No	Yes	Yes	No
229	Chak Sadat	0	2	0	4	0	1	0	No	No	No	No	No	Yes	Yes	No
230	Bhupatipur	0	0	1	1	0	0	0	Yes	Yes	Yes	No	No	Yes	Yes	No
231	Nabasan	0	0	0	0	0	0	0	Yes	Yes	Yes	No	No	Yes	Yes	No
232	Krishnanandapur	0	0	0	0	0	0	0	No	Yes	Yes	No	No	Yes	Yes	No
233	Sekrahati	0	3	1	0	0	5	0	Yes	Yes	Yes	No	No	Yes	Yes	No
234	Ramanathbati	0	0	0	2	1	3	0	No	Yes	Yes	No	No	Yes	Yes	No
235	Pratappur Krishnabati	0	0	0	0	1	0	0	Yes	No	Yes	No	No	No	Yes	No
236	Paikpara	0	0	1	2	0	0	0	No	Yes	Yes	No	No	Yes	Yes	No
237	Bhursit Bamunpara	0	0	0	0	0	0	0	No	Yes	Yes	No	No	Yes	Yes	No
238	Ghanashyambati	0	0	0	1	1	0	0	No	No	Yes	No	No	No	No	No
239	Ballabhhati	0	0	0	2	1	3	0	No	Yes	Yes	No	No	Yes	Yes	No
240	Dhasa	0	0	1	2	2	0	0	No	Yes	Yes	No	No	No	Yes	No
241	Narendrapur	0	0	0	0	1	0	0	Yes	Yes	Yes	No	No	Yes	Yes	No
242	Shyampur	0	0	0	0	0	0	0	Yes	Yes	Yes	No	No	Yes	Yes	No
243	Gumadangi	0	0	0	1	0	0	0	No	Yes	Yes	No	No	Yes	Yes	No
244	Dakshin Maju	0	0	0	0	0	1	0	Yes	Yes	Yes	No	No	Yes	Yes	No
245	Madhya Maju	0	0	1	1	2	2	0	Yes	Yes	Yes	No	No	Yes	Yes	No
246	Uttar Maju	0	3	1	2	0	3	0	Yes	Yes	Yes	No	No	Yes	Yes	No
247	Jadabbati	0	0	1	1	1	0	0	No	No	Yes	No	No	Yes	Yes	No
248	Santoshbati	0	0	0	1	0	0	0	Yes	Yes	Yes	No	No	Yes	Yes	No
249	Moulgachhi	0	0	1	1	2	0	0	Yes	No	Yes	No	No	No	Yes	No
250	Hari Narayanpur	0	0	1	3	0	0	0	No	Yes	Yes	No	No	No	Yes	No
251	Finga Gachhi	0	0	1	2	0	0	0	No	No	Yes	No	No	No	No	No
252	Marghurali	0	0	0	1	0	0	0	Yes	No	Yes	No	No	Yes	Yes	No
253	Nimabalia	0	5	2	0	0	2	0	No	No	Yes	No	No	No	Yes	No
254	Ranmahal Bhursut	0	0	0	0	0	0	0	No	No	Yes	No	No	No	Yes	No
255	Ichhapur	0	0	0	0	0	3	0	No	No	Yes	No	No	No	Yes	No



Availability of toilet & others Yes / No				Communication and transport facilities (If amenities available code -Yes is given except for Village Pin Code ,If not available within the village , the distance range code viz; a for < 5 Kms, b for 5-10 Kms and c for 10+ kms of nearest place where facility is available is given).								
Community toilet including bath.	Community toilet excluding bath.	Rural sanitary mart or sanitary hardware outlet available near the village.	Community bio- gas or recycle of waste for productive use.	Post office(PO)	Sub post office (SPO)	Post & Telegraph office (P&TO)	Village Pin Code	Telephones (Land lines)	Public call office (PCO)	Mobile phone coverage	Name of Village	Serial Number
47	48	49	50	51	52	53	54	55	56	57	2	1

No	No	Yes	No	c	a	c	711408	Yes	b	Yes	Ichhanagari	215
No	No	No	No	a	a	c	711408	Yes	b	Yes	Jhingra	216
No	No	No	No	a	a	c	711408	Yes	b	Yes	Telihati	217
No	No	No	No	a	a	a	711408	Yes	b	Yes	Sadipara	218
No	No	No	No	a	a	a	711408	Yes	b	Yes	Godaria	219
No	No	Yes	No	c	a	c	711415	Yes	b	Yes	Jadupur	220
No	No	Yes	No	a	a	a	711415	Yes	b	Yes	Shibnandabati	221
No	No	Yes	No	c	a	c	711410	Yes	c	Yes	Hafezpur	222
No	No	No	No	a	a	c	711408	Yes	c	Yes	Naikuli	223
No	No	Yes	No	a	a	a	711408	Yes	b	Yes	Chandul	224
No	No	No	No	b	Yes	Yes	711408	Yes	c	Yes	Goalpota	225
No	No	No	No	c	a	a	711410	Yes	b	Yes	Jagannathpur	226
No	No	No	No	c	b	b	711410	Yes	b	Yes	Chak Bishnupur	227
No	No	Yes	No	c	a	c	711410	Yes	b	Yes	Bamunpara	228
No	Yes	No	No	a	a	a	711410	Yes	b	Yes	Chak Sadat	229
Yes	No	Yes	Yes	a	c	b	711410	Yes	b	Yes	Bhupatipur	230
No	Yes	Yes	No		a	c	711410	Yes	b	Yes	Nabasan	231
No	Yes	Yes	No		a	c	711410	Yes	b	Yes	Krishnanandapur	232
No	Yes	Yes	No	Yes	a	c	711410	Yes	b	Yes	Sekrahati	233
No	Yes	Yes	No	c	a	a	711410	Yes	c	Yes	Ramanathbati	234
No	No	No	No	c	b	c	711415	Yes	c	Yes	Pratappur Krishnabati	235
No	No	Yes	No	c	a	c	711410	Yes	c	Yes	Paikpara	236
No	No	Yes	No	a		a	711410	Yes	c	Yes	Bhursit Bamunpara	237
No	No	No	No	c	a	a	711410	Yes	c	Yes	Ghanashyambati	238
No	Yes	Yes	No	c	a	a	711410	Yes	b	Yes	Ballabhhati	239
No	Yes	No	No	a	a	b	711410	Yes	c	Yes	Dhasa	240
No	Yes	Yes	No	a	a	c	711410	Yes	b	Yes	Narendrapur	241
No	No	Yes	No	a	a	c	711410	Yes	b	Yes	Shyampur	242
No	No	Yes	No	c	a	a	711410	Yes	b	Yes	Gumadangi	243
No	No	No	No	c	a	c	711414	Yes	b	Yes	Dakshin Maju	244
No	No	No	No	c	a	c	711414	Yes	b	Yes	Madhya Maju	245
No	No	No	No	c	Yes	c	711414	Yes	b	Yes	Uttar Maju	246
No	Yes	No	No	c	a	c	711414	Yes	b	Yes	Jadabbati	247
No	No	No	No	c	a	c	711414	a	b	b	Santoshbati	248
No	No	No	No	c	b	c	711414	Yes	b	Yes	Moulgachhi	249
No	No	No	No	c	a	c	711414	Yes	b	Yes	Hari Narayanpur	250
No	No	No	No	c	a	c	711414	Yes	b	Yes	Finga Gachhi	251
No	No	No	No	c	a	c	711414	b	b	b	Marghurali	252
No	No	No	No	c		c	711410	Yes	b	Yes	Nimabalia	253
No	No	No	No	a	a	c	711410	Yes	b	Yes	Ranmahal Bhursut	254
No	No	No	No	Yes		c	711410	Yes	b	Yes	Ichhapur	255

Communication and transport facilities (If amenities available code -Yes is given except for Village Pin Code ,If not available within the village , the distance range code viz; a for < 5 Kms, b for 5-10 Kms and c for 10+ kms of nearest place where facility is available is given).												Village connected to highway (If amenities available code viz; a for < 5 Kms, b for 5-10 Kms and c for 10+ kms of nearest place where facility is available is given).				
Serial Number	Name of Village	Internet cafes/ Common service centre (CSC)	Private courier facility	Bus service (Public & Private)	Railway stations	Auto/Modified Autos	Taxis and Vans	Tractors	Cycle-pulled rickshaws(Manual & Machine driven)	Carts driven by animals	Sea /River ferry service	Connected to national highway(NH)	Connected to state highway(SH)	Connected to major district road (MDR)	Connected to others district road	Pucca roads
1	2	58	59	60	61	62	63	64	65	66	67	68	69	70	71	72

215	Ichhanagari	a	a	Yes	a	Yes	Yes	Yes	Yes	Yes	c	c	c	a	Yes	Yes
216	Jhingra	a	b	a	b	b	Yes	a	a	c	c	c	c	b		a
217	Telihati	a	b	a	b	b	Yes	a	Yes	c	c	c	c	Yes	Yes	a
218	Sadipara	a	Yes	Yes	a	a	Yes	a	Yes	c	c	c	c		b	a
219	Godaria	a	Yes	Yes	a	Yes	Yes	a	Yes	c	c	c	c	Yes	a	a
220	Jadupur	a	a	Yes	Yes	a	Yes	a	Yes	c	c	c	c	Yes	Yes	Yes
221	Shibnandabati	b	a	Yes	a	Yes	Yes	a	Yes	c	c	c	b	Yes		Yes
222	Hafezpur	a	a	a	a	a	Yes	a	Yes	a	c	c	c	Yes	Yes	a
223	Naikuli	b	b	a	a	a	Yes	a	Yes	a	c	c	c	a	a	Yes
224	Chandul	a	c	a	a	Yes	Yes	a	Yes	c	c	c		a	a	a
225	Goalpota	c	c	Yes	b	Yes	Yes	Yes	Yes	b	c	c	a		Yes	Yes
226	Jagannathpur	Yes	a	Yes	b	Yes	Yes	b	Yes	c	c	c	a	a	Yes	a
227	Chak Bishnupur	Yes	b	Yes	b	Yes	Yes	b	Yes	c	c	c	b	b	b	b
228	Bamunpara	a	a	Yes	a	a	Yes	a	Yes	b	c	c	a		a	a
229	Chak Sadat	a	c	Yes	a	a	Yes	a	Yes	c	c	c	c	a	Yes	Yes
230	Bhupatipur	a	Yes	Yes	a	a	Yes	a	Yes	b	c	c	a		a	a
231	Nabasan	a	Yes	Yes	a	a	Yes	a	Yes	a	c	c	a		a	a
232	Krishnanandapur	a	Yes	Yes	a	a	Yes	a	Yes	b	c	c	a	Yes	a	a
233	Sekrahati	Yes	Yes	Yes	Yes	Yes	Yes	Yes	Yes	b	c	c	a	Yes	a	Yes
234	Ramanathbati	Yes	Yes	a	a	Yes	Yes	a	Yes	Yes	c	c	c	Yes	a	Yes
235	Pratappur Krishnabati	b	b	a	a	a	a	a	Yes	b	c	c	b	Yes	a	Yes
236	Paikpara	a	a	a	a	a	a	a	Yes	c	c	c	a		a	Yes
237	Bhursit Bamunpara	a	a	a	a	a	a	a	Yes	c	c	c	c	a	a	Yes
238	Ghanashyambati	a	a	a	a	a	Yes	a	Yes	c	c	c	c	a	a	Yes
239	Ballabhhati	Yes	Yes	a	a	Yes	Yes	b	Yes	Yes	c	c	c	a	a	Yes
240	Dhasa	a	a	Yes	a	a	Yes	a	Yes	b	c	c	c	Yes	Yes	Yes
241	Narendrapur	a	Yes	Yes	a	a	Yes	b	Yes	b	c	c	a	Yes	a	a
242	Shyampur	a	c	Yes	a	a	Yes	a	Yes	b	c	c	a	Yes	a	a
243	Gumadangi	a	c	Yes	Yes	a	Yes	b	Yes	Yes	c	c	c	a	a	a
244	Dakshin Maju	a	c	b	a	b	a	b	Yes	b	c	c	b	b	Yes	a
245	Madhya Maju	a	c	b	a	a	a	a	Yes	b	c	c	b		Yes	b
246	Uttar Maju	c	Yes	b	a	b	Yes	b	Yes	c	c	c	b	b	Yes	Yes
247	Jadabbati	a	a	a	a	a	Yes	a	Yes	b	c	c	c		Yes	Yes
248	Santoshbati	a	c	b	a	b	a	a	Yes	b	c	c	b			a
249	Moulgachhi	b	c	b	a	b	Yes	c	Yes	c	c	c	c	b	b	b
250	Hari Narayanpur	a	c	b	a	a	a	a	a	b	c	c	b	a	Yes	a
251	Finga Gachhi	a	b	a	a	a	Yes	a	Yes	a	c	c		b	a	a
252	Marghurali	a	c	b	a	a	Yes	b	Yes	c	c	c	b	a	a	a
253	Nimabalia	Yes	a	a	Yes	a	a	Yes	Yes	c	c	c	c	a	b	a
254	Ranmahal Bhursut	a	a	a	a	a	a	a	Yes	a	c	c	a	a		a
255	Ichhapur	Yes	a	Yes	a	Yes	Yes	Yes	Yes	c	c	c	c	Yes	b	a

ys,village roads, banks & credit societies  
 :-Yes is given, If not available within the  
 code viz; a for < 5 Kms, b for 5-10 Kms  
 place where facility is available is given).

Availability of miscellaneous facilities (If amenities available code -Yes is given, If not  
 available within the village , the distance range code viz; a for < 5 Kms, b for 5-10 Kms  
 and c for 10+ kms of nearest place where facility is available is given).

73	74	75	76	77	78	79	80	81	82	83	84	85	86	87	Name of Village	Serial Number
															2	1

Yes	Yes			a	a	c	Yes	Yes	Yes	a	a	b	Yes	Yes	Ichhanagari	215
Yes	c			b	b	c	Yes	Yes	c	a	c	b	Yes	Yes	Jhingra	216
Yes	c	Yes		a	b	c	Yes	Yes	Yes	a	c	b	Yes	Yes	Telihati	217
Yes		c	Yes	a	a	c	Yes	a	c	a	Yes	a	Yes	Yes	Sadipara	218
Yes		c	Yes	a	a	c	Yes	a	c	b	a	a	Yes	Yes	Godaria	219
Yes				Yes	a	c	Yes	Yes	Yes	Yes	Yes	Yes	Yes	Yes	Jadupur	220
Yes	Yes		c	a	a	c	Yes	Yes	c	a	a	Yes	Yes	Yes	Shibnandabati	221
a	Yes	a	a	a	a	c	Yes	a	c	a	a	a	Yes	Yes	Hafezpur	222
Yes	c	Yes		a	b	c	Yes	Yes	c	a	c	Yes	Yes	Yes	Naikuli	223
Yes			Yes	a	a	c	Yes	a	c	Yes	Yes	b	Yes	Yes	Chandul	224
Yes	Yes	c	c	Yes	b	Yes	Yes	Yes	Yes	Yes	Yes	b	Yes	Yes	Goalpota	225
Yes			Yes	a	a	c	Yes	Yes	c	Yes	Yes	Yes	Yes	Yes	Jagannathpur	226
Yes	b	c	c	b	b	c	a	b	c	c	Yes	Yes	Yes	Yes	Chak Bishnupur	227
a	a	c	Yes	a	a	c	Yes	a	Yes	a	b	Yes	Yes	Yes	Bamunpara	228
a				a	a	Yes	Yes	a	c	a	Yes	b	Yes	Yes	Chak Sadat	229
b		c	Yes	a	a	c	Yes	a	c	a	b	Yes	Yes	Yes	Bhupatipur	230
a		c	Yes	a	a	c	Yes	a	c	a	b	Yes	Yes	Yes	Nabasan	231
b		c	Yes	a	a	c	Yes	a	c	a	b	b	Yes	Yes	Krishnanandapur	232
Yes	Yes	c	Yes	Yes	Yes	Yes	Yes	Yes	Yes	Yes	Yes	Yes	Yes	Yes	Sekrahati	233
Yes	a	c	Yes	a	b	c	Yes	a	c	Yes	c	Yes	Yes	Yes	Ramanathbati	234
Yes	a	b	b	a	a	c	Yes	a	c	a	b	b	Yes	Yes	Pratappur Krishnabati	235
Yes		a	Yes	a	a	c	Yes	Yes	c	a	Yes	b	Yes	Yes	Paikpara	236
Yes						c	Yes	a	c	a	Yes	c	Yes	Yes	Bhursit Bamunpara	237
Yes	a	c	a	a	a	c	Yes	a	c	a	a	Yes	Yes	Yes	Ghanashyambati	238
Yes	a	c	Yes	a	b	c	Yes	a	c	Yes	c	Yes	Yes	Yes	Ballabhbat	239
b	a	c	c	a	a	c	Yes	a	c	a	a	b	Yes	Yes	Dhasa	240
a		c	Yes	a	a	c	a	a	c	Yes	b	b	Yes	Yes	Narendrapur	241
a		c	Yes	a	a	c	Yes	a	c	a	b	a	Yes	Yes	Shyampur	242
Yes	a	c	c	a	a	c	Yes	Yes	c	c	c	Yes	Yes	Yes	Gumadangi	243
Yes	a	c			b	c	Yes	a	c	a	b	c	Yes	Yes	Dakshin Maju	244
Yes		c		Yes	b	c	Yes	Yes	c	b	b	b	Yes	Yes	Madhya Maju	245
Yes	c	c	c	Yes	b	c	Yes	Yes	Yes	b	c	c	Yes	Yes	Uttar Maju	246
Yes	Yes	c	c	a	a	c	Yes	a	Yes	Yes	a	c	Yes	Yes	Jadabbati	247
Yes	a	c	Yes	a	b	c	Yes	Yes	c	b	b	c	Yes	Yes	Santoshbati	248
a	a	c	Yes	b	b	c	Yes	b	c	b	c	b	Yes	Yes	Moulgachhi	249
a		c	Yes	a	b	c	Yes	a	c	b	a	c	Yes	Yes	Hari Narayanpur	250
Yes				a	b	c	Yes	Yes	c	b	Yes	b	Yes	Yes	Finga Gachhi	251
a		c	Yes	a	b	c	Yes	Yes	c	b	b	Yes	Yes	Yes	Marghurali	252
a				a	b	c	Yes	Yes	Yes	Yes	Yes	a	Yes	Yes	Nimabalia	253
a				a	b	c	Yes	Yes	c	b	Yes	b	a	Yes	Ranmahal Bhursut	254
a				Yes	b	b	Yes	Yes	c	Yes	Yes	Yes	Yes	Yes	Ichhapur	255

Availability of miscellaneous facilities (If amenities available code -Yes is given, If not available within the village , the distance range code viz; a for < 5 Kms, b for 5-10 Kms and c for 10+ kms of nearest place where facility is available is given).												Availability of electricity (Yes/No)			
Serial Number	Name of Village	ASHA (Accredited Social Health Activist)	Community centre with/without TV	Sports Field,	Sports Club / Recreation Centre	Cinema / Video Hall	Public Library	Public Reading Room	Newspaper Supply	Assembly Polling station	Birth & Death Registration Office	Power Supply for Domestic Use (ED)	Power Supply for Agricultural Use (EAG)	Power Supply for Commercial Use (EC)	Power Supply for All Uses (EA)
1	2	88	89	90	91	92	93	94	95	96	97	98	99	100	101

215	Ichhanagari	Yes	Yes	Yes	Yes	a	a	a	Yes	Yes	a	Yes	Yes	Yes	Yes
216	Jhingra	Yes	b	b	b	b	b	b	Yes	Yes	b	Yes	Yes	Yes	Yes
217	Telihati	Yes	b	b	b	c	b	b	Yes	Yes	b	Yes	Yes	Yes	Yes
218	Sadipara	Yes	b	c	Yes	a	a	a	Yes	Yes	a	Yes	Yes	Yes	Yes
219	Godaria	Yes	b	c	c	Yes	a	a	Yes	Yes	a	Yes	Yes	Yes	Yes
220	Jadupur	Yes	Yes	Yes	Yes	Yes	Yes	Yes	Yes	Yes	Yes	Yes	Yes	Yes	Yes
221	Shibnandabati	Yes	a	a	Yes	a	a	a	Yes	Yes	a	Yes	Yes	Yes	Yes
222	Hafezpur	a	b	Yes	a	a	Yes	Yes	Yes	a	Yes	Yes	Yes	Yes	Yes
223	Naikuli	Yes	a	a	a	a	a	c	b	Yes	Yes	Yes	Yes	Yes	Yes
224	Chandul	Yes	Yes	Yes	Yes	Yes	Yes	Yes	Yes	Yes	a	Yes	Yes	Yes	Yes
225	Goalpota	Yes	Yes	Yes	Yes	Yes	Yes	Yes	Yes	Yes	a	Yes	Yes	Yes	Yes
226	Jagannathpur	Yes	Yes	Yes	Yes	Yes	Yes	Yes	Yes	Yes	Yes	Yes	Yes	Yes	Yes
227	Chak Bishnupur	Yes	Yes	Yes	Yes	b	a	a	a	Yes	b	Yes	Yes	No	No
228	Bamunpara	b	Yes	Yes	Yes	a	a	a	Yes	a	a	Yes	Yes	No	No
229	Chak Sadat	Yes	Yes	b	Yes	a	a	Yes	Yes	Yes	a	Yes	Yes	Yes	Yes
230	Bhupatipur	Yes	Yes	a	Yes	a	a	a	Yes	a	a	Yes	Yes	No	No
231	Nabasan	Yes	b	Yes	Yes	a	a	a	Yes	a	a	Yes	Yes	No	No
232	Krishnanandapur	Yes	b	Yes	Yes	a	a	a	Yes	a	a	Yes	Yes	No	No
233	Sekrahati	Yes	Yes	Yes	Yes	Yes	Yes	Yes	Yes	Yes	Yes	Yes	Yes	Yes	Yes
234	Ramanathbati	Yes	a	Yes	a	a	b	b	a	Yes	Yes	Yes	No	Yes	No
235	Pratappur Krishnabati	Yes	Yes	b	a	b	b	a	Yes	Yes	a	Yes	No	No	No
236	Paikpara	Yes	b	Yes	Yes	a	a	Yes	Yes	Yes	a	Yes	Yes	Yes	Yes
237	Bhursit Bamunpara	Yes	Yes	Yes	c	b	b	Yes	Yes	a	a	Yes	Yes	Yes	Yes
238	Ghanashyambati	Yes	Yes	Yes	Yes	Yes	Yes	Yes	Yes	Yes	a	Yes	Yes	No	No
239	Ballabhhati	Yes	a	Yes	a	a	b	b	a	Yes	a	Yes	No	Yes	No
240	Dhasa	Yes	a	Yes	Yes	a	a	Yes	Yes	Yes	a	Yes	Yes	Yes	Yes
241	Narendrapur	Yes	b	Yes	Yes	a	a	a	Yes	a	a	Yes	Yes	Yes	Yes
242	Shyampur	Yes	b	Yes	Yes	a	a	a	a	a	a	Yes	Yes	No	No
243	Gumadangi	Yes	a	a	a	a	a	a	Yes	Yes	a	Yes	Yes	Yes	Yes
244	Dakshin Maju	Yes	a	a	Yes	b	a	a	a	Yes	a	Yes	No	Yes	No
245	Madhya Maju	Yes	Yes	Yes	Yes	b	a	a	Yes	Yes	Yes	Yes	Yes	No	No
246	Uttar Maju	Yes	a	a	b	b	Yes	Yes	Yes	Yes	a	Yes	No	Yes	No
247	Jadabbati	Yes	b	Yes	Yes	a	a	a	Yes	Yes	b	Yes	Yes	Yes	Yes
248	Santoshbati	Yes	Yes	Yes	Yes	b	a	a	Yes	Yes	Yes	Yes	Yes	No	No
249	Moulgachhi	b	b	a	c	b	b	b	Yes	Yes	b	Yes	No	Yes	No
250	Hari Narayanpur	Yes	a	Yes	Yes	b	a	a	Yes	Yes	a	Yes	No	Yes	No
251	Finga Gachhi	Yes	a	Yes	c	b	a	a	Yes	Yes	a	Yes	No	Yes	No
252	Marghurali	Yes	Yes	Yes	b	a	a	Yes	Yes	Yes	Yes	Yes	Yes	No	No
253	Nimabalia	Yes	Yes	Yes	Yes	Yes	Yes	Yes	Yes	Yes	Yes	Yes	No	Yes	No
254	Ranmahal Bhursut	Yes	Yes	a	Yes	a	a	Yes	a	Yes	a	Yes	No	No	No
255	Ichhapur	Yes	Yes	Yes	Yes	Yes	Yes	Yes	Yes	Yes	Yes	Yes	Yes	Yes	Yes

Nearest Town		Land Use							
		Area under different types of land use (in hectares rounded up to one decimal place)							
Name	Distance range code i.e. a for < 5 Kms, b for 5-10 Kms and c for 10+ kms .	Forests	Area under Non-agricultural Uses	Barren and Un-cultivable land	Permanent Pastures and Other Grazing Lands	Land Under Miscellaneous Tree Crops etc.	Culturable Waste Land	Name of Village	Serial Number
102	103	104	105	106	107	108	109	2	1

HAORA	c	0	46.8	0	0	0	13	Ichhanagari	215
HAORA	c	0	29.5	0	0	0	1.7	Jhingra	216
HAORA	c	0	24.4	0	0	0	20	Telihati	217
HAORA	c	0	29.4	0	0	0	8	Sadipara	218
HAORA	c	0	13.6	0	0	0	10	Godaria	219
HAORA	c	0	13.7	0	0	0	15	Jadupur	220
HAORA	c	0	8.6	0	0	0	8	Shibnandabati	221
		0	21.2	0	0	0	0.2	Hafezpur	222
HAORA	c	0	23.7	0	0	0	0	Naikuli	223
HAORA	c	0	24.6	0	0	0	8	Chandul	224
HAORA	c	0	24.1	0	0	0	1.8	Goalpota	225
HAORA	c	0	12.7	0	0	0	1.3	Jagannathpur	226
HAORA	c	0	14.3	0	0	0	0.2	Chak Bishnupur	227
HAORA	c	0	63.2	0	0	0	32.2	Bamunpara	228
HAORA	c	0	19.7	0	0	0	10	Chak Sadat	229
HAORA	c	0	17.4	0	0	0	22	Bhupatipur	230
HAORA	c	0	10.5	0	0	0	38.7	Nabasan	231
HAORA	c	0	8.9	0	0	0	32	Krishnanandapur	232
HAORA	c	0	9.6	0	0	0	36.1	Sekrahati	233
HAORA	c	0	8	0	0	0	10	Ramanathbati	234
HAORA	c	0	18.9	0	0	0	6	Pratappur Krishnabati	235
HAORA	c	0	6.1	0	0	0	15	Paikpara	236
HAORA	c	0	29.8	0	0	0	38	Bhursit Bamunpara	237
HAORA	c	0	10.6	0	0	0	13	Ghanashyambati	238
HAORA	c	0	2.9	0	0	0	11	Ballabhhati	239
HAORA	c	0	0.8	0	0	0	39	Dhasa	240
HAORA	c	0	68.6	0	0	0	50	Narendrapur	241
HAORA	c	0	40.9	0	0	0	16	Shyampur	242
HAORA	c	0	30	0	0	0	80	Gumadangi	243
HAORA	c	0	13.8	0	0	0	32.7	Dakshin Maju	244
HAORA	c	0	1.7	0	0	0	10	Madhya Maju	245
HAORA	c	0	18	0	0	0	20	Uttar Maju	246
HAORA	c	0	49.7	0	0	0	17	Jadabbati	247
HAORA	c	0	5.4	0	0	0	9	Santoshbati	248
HAORA	c	0	10.9	0	0	0	1.4	Moulgachhi	249
HAORA	c	0	16.1	0	0	0	18	Hari Narayanpur	250
HAORA	c	0	15.7	0	0	0	20	Finga Gachhi	251
HAORA	c	0	21.3	0	0	0	18	Marghurali	252
HAORA	c	0	17.3	0	0	0	0.7	Nimabilia	253
HAORA	c	0	18.6	0	0	0	0.2	Ranmahal Bhursut	254
HAORA	c	0	22.9	0	0	0	0.4	Ichhapur	255

Land Use											
Area under different types of land use (in hectares rounded up to one decimal place)							Area irrigated by source (in hectare).				
Serial Number	Name of Village	Fallow lands other than current fallows	Current Fallows	Net Area Sown	Total Irrigated Land Area	Total Un-irrigated Land Area	Canals ( C )	Wells/Tube-wells(W/TW)	Tanks/Lakes(T/L)	Water Falls(WF)	Others(O)
1	2	110	111	112	113	114	115	116	117	118	119

215	Ichhanagari	0	0	383	383	0	1.4	376.5	3	0	2
216	Jhingra	0	0	33	33	0	3.5	26.4	3	0	0
217	Telihati	0	0	127.5	127.5	0	0.9	113.7	13	0	0
218	Sadipara	0	0	50	50	0	4.9	39.1	6	0	0
219	Godaria	0	0	51.5	51.5	0	2.3	41.2	6	0	2
220	Jadupur	0	0	70	70	0	5.3	59.7	5	0	0
221	Shibnandabati	0	0	41.1	41.1	0	2.1	35	4	0	0
222	Hafezpur	0	0	26.3	26.3	0	0.6	25.6	0	0	0
223	Naikuli	0	0	40.1	40.1	0	30.1	0	10	0	0
224	Chandul	0	0	87.6	87.6	0	85.6	0	2	0	0
225	Goalpota	0	0	83.2	83.2	0	73.2	0	10	0	0
226	Jagannathpur	0	0	169	169	0	139	20	10	0	0
227	Chak Bishnupur	0	0	38.8	38.8	0	35.8	0	3	0	0
228	Bamunpara	0	0	141.6	141.6	0	126.6	0	15	0	0
229	Chak Sadat	0	0	149.6	149.6	0	145.6	0	2	0	2
230	Bhupatipur	0	0	149.8	149.8	0	137.8	0	12	0	0
231	Nabasan	0	0	10	10	0	7	0	3	0	0
232	Krishnanandapur	0	0	10	10	0	7	0	3	0	0
233	Sekrahati	0	0	36.1	36.1	0	36.1	0	0	0	0
234	Ramanathbati	0	0	65	65	0	60	0	5	0	0
235	Pratappur Krishnabati	0	0	27.5	27.5	0	24.5	0	3	0	0
236	Paikpara	0	0	55.6	55.6	0	51.6	0	4	0	0
237	Bhursit Bamunpara	0	0	108	108	0	75	22	11	0	0
238	Ghanashyambati	0	0	40.6	40.6	0	36.6	0	4	0	0
239	Ballabhbati	0	0	33.1	33.1	0	30.1	0	3	0	0
240	Dhasa	0	0	95	95	0	87	0	8	0	0
241	Narendrapur	0	0	270.5	270.5	0	219.5	24	25	0	2
242	Shyampur	0	0	70.3	70.3	0	52.3	10	8	0	0
243	Gumadangi	0	0	318.1	318.1	0	244.1	43	27	0	4
244	Dakshin Maju	0	0	70.8	70.8	0	63.8	0	5	0	2
245	Madhya Maju	0	0	79.2	79.2	0	74.2	5	0	0	0
246	Uttar Maju	0	0	98.6	98.6	0	87.6	0	8	0	3
247	Jadabbati	0	0	57	57	0	50	7	0	0	0
248	Santoshbati	0	0	48.9	48.9	0	42.9	0	4	0	2
249	Moulgachhi	0	0	45.3	45.3	0	40.3	0	3	0	2
250	Hari Narayanpur	0	0	102.9	102.9	0	91.9	0	8	0	3
251	Finga Gachhi	0	0	105.7	105.7	0	94.7	0	8	0	3
252	Marghurali	0	0	81.1	81.1	0	71.1	0	7	0	3
253	Nimabalia	0	0	52.2	52.2	0	44.2	0	6	0	2
254	Ranmahal Bhursut	0	0	39.6	39.6	0	28.6	0	8	0	3
255	Ichhapur	0	0	49.1	49.1	0	43.1	0	6	0	0

Name of three most important commodities manufactured			Name of Village	Serial Number
First	Second	Third		
120	121	122	2	1

			Ichhanagari	215
			Jhingra	216
			Telihati	217
			Sadipara	218
			Godaria	219
			Jadupur	220
			Shibnandabati	221
			Hafezpur	222
			Naikuli	223
			Chandul	224
			Goalpota	225
			Jagannathpur	226
			Chak Bishnupur	227
			Bamunpara	228
Optical Glass			Chak Sadat	229
			Bhupatipur	230
			Nabasan	231
			Krishnanandapur	232
			Sekrahati	233
			Ramanathbati	234
Electrical Goods			Pratappur Krishnabati	235
			Paikpara	236
			Bhursit Bamunpara	237
			Ghanashyambati	238
Optical Glass	Spare Parts		Ballabhbati	239
Glass			Dhasa	240
			Narendrapur	241
			Shyampur	242
			Gumadangi	243
			Dakshin Maju	244
			Madhya Maju	245
Plastic Materials			Uttar Maju	246
			Jadabbati	247
			Santoshbati	248
			Moulgachhi	249
Metal Spare Parts			Hari Narayanpur	250
			Finga Gachhi	251
			Marghurali	252
			Nimabalia	253
			Ranmahal Bhursut	254
			Ichhapur	255

Census of India 2011  
Amenities and Land use

Serial Number	Name of Village	Location code no.	Total area of the village ( in hectares rounded up to one decimal place)	Total population ( 2011 census )	Number of households (2011 census)	Number of educational amenities available in village, the distance range code viz; a for 0-5 kms, b for 5-10 kms, c for 10+ kms of nearest place where facility is available							
						Pre-Primary school (PP)	Primary school (P)	Middle school (M)	Secondary School (S)	Senior Secondary school (SS)	Degree college of arts science & commerce (ASC)	Engineering college(EC)	Medical college (MC)
1	2	3	4	5	6	7	8	9	10	11	12	13	14
256	Tripurapur	332741	41.3	1107	248	1	1	b	a	a	b	c	c
257	Nijbalia	332742	115.2	3933	944	3	3	c	a	a	b	c	c
258	Badebalia	332743	74.3	1998	408	1	1	b	a	a	b	c	c
259	Rampur	332744	141.3	1642	349	1	1	a	a	a	b	c	c
260	Parbbatipur	332745	47.5	3530	692	1	1	a	a	a	b	c	c
261	Uttar Santoshpur	332746	247.1	1151	252	2	2						
262	Madhya Santoshpur	332747	447.5	4738	1027	2	2	1	1	a	b	b	b
263	Sadatpur	332748	186.6	3216	695	1	1		a	a	b		
264	Sial Danga	332749	247.3	5673	1238	8	8	3	2	1	b	c	c
265	Kumarapur	332750	266.4	155	25	1	1	a	a	a	b	c	c
266	Chak Patmura	332751	35.7	0	0								
267	Boharia	332752	315	4035	830	3	3		a	a	b	c	c
268	Siddheshwar	332753	157.9	4760	1082	4	4	1	1	1	c	c	c
269	Fatik Gachhi	332754	88.7	2158	507	1	1	1	1	a	b	c	c
270	Laskarpur	332755	475.7	8489	1852	7	6	1	b	b	c	c	c
271	Batan	332756	127.5	2111	477	1	1	a			b	c	c
272	Gobindapur	332757	389.9	11665	2468	11	11	2	2	2	b	c	
273	Nalda	332758	117.9	4161	862	3	3	a	a	a	b	c	
274	Gauripur	332759	64.6	1756	361	5	5	1	2	a	b	b	c
275	Dwipa	332760	220.6	4585	852	3	2	a	a	a	b	c	c
276	Pulgusti	332761	362.4	5780	1196	4	4	2	2	b	c	c	c
277	Jalalsi	332762	81.7	2326	407	1	1	a	a	a	b	c	c
278	Makalhati	332763	122.5	3827	804	4	3	a	a	a	b	c	c
279	Mallikpur	332764	110.3	2034	416	3	3	a	a	a	b	c	c
280	Islampur	332765	385	7813	1661	4	4	1	1	1	b	c	c
281	Majhu Khetra	332766	319.3	3620	805	3	2	a	a	a	b	c	c
<b>Block T O T A L :</b>			<b>10328.6</b>	<b>186698</b>	<b>39257</b>	<b>174</b>	<b>167</b>	<b>31</b>	<b>25</b>	<b>13</b>	<b>1</b>	<b>0</b>	<b>0</b>



- Village Directory

(As in 2009 )

le. (If not available within the < 5 Kms, b for 5-10 Kms and c cility is available is given).						Number of Medical Amenities available. (If not available within the village , the distance range code viz; a for < 5 Kms, b for 5-10 Kms and c for 10+ kms of nearest place where facility is available is given).						Name of Village	Serial Number					
Management institute (MI)	Polytechnic (Pt)	Vocational training school /ITI	Non-formal training centre (NFTC)	Special school for disabled (SSD)	Others (specify)	Community health centre (CHC)	Primary health centre (PHC)	Primary health sub centre (PHS)	Maternity and child welfare centre (MCW)	T.B. clinic (TBC)	Hospital-allopathic (HA)			Hospital-alternative medicine (HO)	Dispensary (D)	Veterinary hospital (VH)	Mobile health clinic (MHC)	Family welfare centre (FWC)
15	16	17	18	19	20	21	22	23	24	25	26	27	28	29	30	31	2	1
c	c	c	c			b	a	a			c		b	b			Tripurapur	256
c	c	c	c			c	b	a	c	c	c	c	c	b		c	Nijbalia	257
c	c	c				c	c	a	c	c	a	c	a	b		c	Badebalia	258
c	c	c	c		c	b	a	a	b		c		b	b			Rampur	259
c	c	c	c		c	b	b	a	b		c		b	a			Parbbatipur	260
						b	b	a	b	b	b	b	b	b	a	b	Uttar Santoshpur	261
	c	c	c			a	b	b	b	b	b	c		b		b	Madhya Santoshpur	262
a						a	b	1	1								Sadatpur	263
c	c	c	a	c	c	c	c	b	c	c	c			b			Sial Danga	264
c	c	c	c		c	b	a	a			c		b	b			Kumarpur	265
																	Chak Patmura	266
c	c	c		c		b	b	1	b	b	b	c	a	b	c	b	Boharia	267
c	c	c	a	c		b	a	1	b	c	a	b	1	b			Siddheshwar	268
b	c	c	b	c		b	a	1	c	c	c	b	1	b			Fatik Gachhi	269
c	c		b	c		b	b	1	b	c	b	b	a	b			Laskarpur	270
c	c	c				b	a	a	b	a	b		a	c			Batan	271
		c				1	2										Gobindapur	272
c	c	c	c	c		b	a	b	c	c	c	c	a	c	c	b	Nalda	273
	c				a			1			a			1			Gauripur	274
c	c	c	c			b	a	a	c	a	b	c	4	b			Dwipa	275
c	c	c	c	c		c	1	1	c	c	c	c	c	c	c	c	Pulgusti	276
	c	c		c		c	a	1		a	b		a	c			Jalalsi	277
c	c	c	c			c	a	1	a	a	a	c	c	c			Makalhati	278
	c	c		c		c	a	a	c	a	b		a	c			Mallikpur	279
	c	c		c		c	a	1	c	a	b		a	c			Islampur	280
c	c	c				1	1	a	b	b				c	a		Majhu Khetra	281
<b>0</b>	<b>0</b>	<b>0</b>	<b>3</b>	<b>0</b>	<b>0</b>	<b>2</b>	<b>6</b>	<b>22</b>	<b>3</b>	<b>1</b>	<b>0</b>	<b>0</b>	<b>8</b>	<b>4</b>	<b>0</b>	<b>2</b>	<b>: Block TOTAL</b>	

Serial Number	Name of Village	Number of Non-Government Medical Amenities available.							Availability of drinking water - Yes / No							
		Charitable non Govt. hospital/Nursing home.	Medical practitioner with MBBS Degree	Medical practitioner with other degree	Medical practitioner with no degree	Traditional practitioner and faith healer	Medicine Shop	Others	Tap water (Treated/Untreated)	Well water (Covered / Uncovered well)	Hand Pump	Tube wells / Bore well	Spring	River / Canal	Tank / Pond / Lake	Others
1	2	32	33	34	35	36	37	38	39	40	41	42	43	44	45	46
256	Tripurapur	0	4	2	0	0	2	0	No	No	Yes	No	No	No	Yes	No
257	Nijbalia	0	5	2	4	2	5	0	No	Yes	Yes	No	No	No	Yes	No
258	Badebalia	0	0	0	0	1	0	0	Yes	No	Yes	No	No	No	Yes	No
259	Rampur	0	1	1	1	0	1	1	No	No	Yes	No	No	No	Yes	No
260	Parbbatipur	4	3	0	0	1	1	0	No	No	No	No	No	No	Yes	No
261	Uttar Santoshpur	0	0	0	0	0	0	0	No	No	No	No	No	No	Yes	No
262	Madhya Santoshpur	0	0	2	2	0	0	0	Yes	No	Yes	No	No	No	Yes	No
263	Sadatpur	0	1	2	4	0	5	0	Yes	Yes	Yes	No	No	Yes	Yes	No
264	Sial Danga	0	0	0	0	0	1	0	No	No	Yes	No	No	No	Yes	No
265	Kumarpur	0	1	1	1	0	1	0	No	No	Yes	No	No	No	Yes	No
266	Chak Patmura															
267	Boharia	0	0	2	2	0	0	0	No	No	No	No	No	Yes	Yes	No
268	Siddheshwar	0	0	1	3	0	3	0	No	No	No	No	No	Yes	Yes	No
269	Fatik Gachhi	2	2	0	1	0	2	0	No	No	No	No	No	Yes	Yes	No
270	Laskarpur	0	0	2	2	0	5	0	No	No	No	No	No	Yes	Yes	No
271	Batan	0	0	0	0	0	0	0	No	No	Yes	No	No	No	No	No
272	Gobindapur	0	0	1	7	0	1	0	No	No	Yes	No	No	No	No	No
273	Nalda	0	0	2	3	0	1	0	Yes	Yes	Yes	No	No	No	Yes	No
274	Gauripur	0	3	7	3	0	4	0	Yes	Yes	Yes	No	No	Yes	Yes	No
275	Dwipa	0	0	3	0	0	5	0	Yes	No	Yes	No	No	Yes	Yes	No
276	Pulgusti	0	0	1	2	1	0	0	Yes	Yes	Yes	No	No	Yes	Yes	No
277	Jalalsi	0	0	0	0	0	0	0	Yes	No	Yes	No	No	No	Yes	No
278	Makalhati	0	0	0	1	0	0	0	Yes	No	Yes	No	No	No	Yes	No
279	Mallikpur	0	0	0	0	0	0	0	Yes	No	Yes	No	No	No	Yes	No
280	Islampur	0	0	0	2	0	2	0	Yes	No	Yes	No	No	No	Yes	No
281	Majhu Khetra	0	0	0	4	1	2	0	No	No	Yes	No	No	No	Yes	No
<b>Block T O T A L :</b>		<b>6</b>	<b>40</b>	<b>49</b>	<b>75</b>	<b>18</b>	<b>74</b>	<b>1</b>	<b>32</b>	<b>29</b>	<b>59</b>	<b>0</b>	<b>0</b>	<b>35</b>	<b>61</b>	<b>0</b>

Availability of toilet & others Yes / No				Communication and transport facilities (If amenities available code -Yes is given except for Village Pin Code ,If not available within the village , the distance range code viz; a for < 5 Kms, b for 5-10 Kms and c for 10+ kms of nearest place where facility is available is given).								
Community toilet including bath.	Community toilet excluding bath.	Rural sanitary mart or sanitary hardware outlet available near the village.	Community bio- gas or recycle of waste for productive use.	Post office(PO)	Sub post office (SPO)	Post & Telegraph office (P&TO)	Village Pin Code	Telephones (Land lines)	Public call office (PCO)	Mobile phone coverage	Name of Village	Serial Number
47	48	49	50	51	52	53	54	55	56	57	2	1
No	No	No	No	c	b	c	711410	Yes	b	Yes	Tripurapur	256
No	No	No	No	c	b	c	711404	Yes	b	Yes	Nijbalia	257
No	No	No	No	c	b	c	711410	Yes	b	Yes	Badebalia	258
No	No	No	No	c		c	711415	Yes	c	Yes	Rampur	259
No	No	No	No	a		c	711405	Yes	b	Yes	Parbbatipur	260
No	No	No	No	b	a	c	711404	a	b	a	Uttar Santoshpur	261
No	No	No	No	a	a	c	711404	Yes	b	Yes	Madhya Santoshpur	262
No	No	Yes	No	a	a	c	711404	Yes	b	Yes	Sadatpur	263
No	No	No	No	c		c	711410	Yes	b	Yes	Sial Danga	264
No	No	No	No	c		c	711410	Yes	b	Yes	Kumarpur	265
											Chak Patmura	266
No	No	Yes	No	a	Yes	c	711404	Yes	b	Yes	Boharia	267
No	No	No	No		b	c	711414	Yes	c	Yes	Siddheshwar	268
No	Yes	No	No	c	a	c	711414	Yes	b	Yes	Fatik Gachhi	269
No	No	No	No	c	b	c	711414	Yes	c	Yes	Laskarpur	270
No	No	No	No	b	a	c	711414	a	b	Yes	Batan	271
No	No	No	No	b	Yes	c	711414	Yes	b	Yes	Gobindapur	272
No	No	No	No	b	a	c	711414	Yes	b	Yes	Nalda	273
No	No	No	No	c	Yes	c	711414	Yes	b	Yes	Gauripur	274
No	No	No	No	c	a	c	711414	Yes	b	Yes	Dwipa	275
No	No	No	No	c	c	c	711414	Yes	b	Yes	Pulgusti	276
No	No	No	No	b	a	c	711401	Yes	b	Yes	Jalalsi	277
No	No	No	No	c	b	c	711401	Yes	b	Yes	Makalhati	278
No	No	No	No	b	a	b	711401	Yes	c	Yes	Mallikpur	279
Yes	No	No	No	b	Yes	b	711401	Yes	c	Yes	Islampur	280
No	No	No	No	a	b	b	711414	Yes	b	Yes	Majhu Khetra	281
<b>2</b>	<b>10</b>	<b>19</b>	<b>1</b>	<b>2</b>	<b>6</b>	<b>1</b>	<b>66</b>	<b>62</b>	<b>0</b>	<b>63</b>	<b>: Block TOTAL</b>	

Communication and transport facilities (If amenities available code -Yes is given except for Village Pin Code ,If not available within the village , the distance range code viz; a for < 5 Kms, b for 5-10 Kms and c for 10+ kms of nearest place where facility is available is given).													Village connected to highway (If amenities available code viz; a for < 5 Kms, b for 5-10 Kms and c for 10+ kms of nearest place where facility is available is given).			
Serial Number	Name of Village	Internet cafes/ Common service centre (CSC)	Private courier facility	Bus service (Public & Private)	Railway stations	Auto/Modified Autos	Taxis and Vans	Tractors	Cycle-pulled rickshaws(Manual & Machine driven)	Carts driven by animals	Sea /River ferry service	Connected to national highway(NH)	Connected to state highway(SH)	Connected to major district road (MDR)	Connected to others district road	Pucca roads
1	2	58	59	60	61	62	63	64	65	66	67	68	69	70	71	72
256	Tripurapur	a	b	Yes	a	a	Yes	b	Yes	c	c	c		a	c	a
257	Nijbalia	b	c	Yes	a	Yes	a	b	Yes	b	c	c	c	Yes	Yes	Yes
258	Badebalia	b	b	a	a	a	a	a	Yes	b	c	c	b	b	a	Yes
259	Rampur	a	b	a	a	a	Yes	a	Yes	c	c	c	c	a	b	a
260	Parbbatipur	a	a	Yes	a	a	Yes	Yes	Yes	c	c	c	c	a	a	a
261	Uttar Santoshpur	a	a	a	a	a	a	a	Yes	c	c	c	a	a	a	a
262	Madhya Santoshpur	b	b	Yes	b	b	b	b	Yes	c	b	c			Yes	a
263	Sadatpur	a	a	Yes	a	Yes	Yes	b	Yes	c	c	a	a	a	b	a
264	Sial Danga	a	b	a	a	Yes	Yes	Yes	Yes	c	b	c	c	a	b	a
265	Kumarpur	a	b	a	a	a	Yes	a	Yes	c	c	c	c	b	b	a
266	Chak Patmura															
267	Boharia	b	a	a	a	Yes	Yes	c	Yes	c	c	c	c	b	b	Yes
268	Siddheshwar	a	b	Yes	c	Yes	Yes	Yes	Yes	c	c	b		a	Yes	Yes
269	Fatik Gachhi	a	b	a	c	Yes	Yes	a	Yes	c	c	b	b	b	Yes	Yes
270	Laskarpur	c	b	b	c	Yes	Yes	Yes	Yes	c	c	c	b	a	Yes	Yes
271	Batan	a	c	a	b	a	c	a	a	c	c	c	c	c	c	Yes
272	Gobindapur	b	b	b	b	Yes	Yes	a	Yes	c	b					Yes
273	Nalda	b	c	a	a	Yes	Yes	a	Yes	c	c	c	b		Yes	Yes
274	Gauripur	Yes	a	b	Yes	Yes	Yes	Yes	Yes	Yes	c	c	c	b	Yes	Yes
275	Dwipa	a	b	b	a	Yes	Yes	c	Yes	c	c	c	c	b	a	a
276	Pulgusti	a	c	b	b	Yes	Yes	c	Yes	c	c	c	c	b	Yes	Yes
277	Jalalsi	a	a	a	Yes	Yes	Yes	a	Yes	c	c	c	c	a	Yes	Yes
278	Makalhati	b	c	b	a	Yes	a	Yes	Yes	c	b	c	c	b	a	Yes
279	Mallikpur	a	a	Yes	a	a	a	b	a	c	c	c	c	Yes	a	a
280	Islampur	Yes	b	Yes	a	a	Yes	a	Yes	c	c	c	c		Yes	Yes
281	Majhu Khetra	Yes	Yes	Yes	a	Yes	Yes	a	Yes	c	b	c			Yes	a
<b>Block T O T A L :</b>		<b>10</b>	<b>11</b>	<b>28</b>	<b>6</b>	<b>26</b>	<b>50</b>	<b>11</b>	<b>62</b>	<b>5</b>	<b>0</b>	<b>0</b>	<b>0</b>	<b>15</b>	<b>24</b>	<b>30</b>

Availability of miscellaneous facilities (If amenities available code -Yes is given, If not available within the village, the distance range code viz; a for < 5 Kms, b for 5-10 Kms and c for 10+ kms of nearest place where facility is available is given).																
73	74	75	76	77	78	79	80	81	82	83	84	85	86	87	Name of Village	Serial Number
Yes	Yes			a	b	c	Yes	Yes	c	Yes	Yes	b	Yes	Yes	Tripurapur	256
b	c	c	c	b	b	Yes	Yes	Yes	Yes	b	b	b	Yes	Yes	Nijbalia	257
Yes	a	b	b	a	a	c	Yes	a	c	a	b	b	Yes	Yes	Badebalia	258
a				a	b	c	Yes	Yes	Yes	Yes	Yes	Yes	Yes	Yes	Rampur	259
Yes				a	a	c	Yes	a	c	a	Yes	a	Yes	Yes	Parbbatipur	260
Yes				a	b	c	Yes	Yes	c	a	Yes	a	Yes	Yes	Uttar Santoshpur	261
Yes	b			b	b	c	Yes	a	Yes	b	b	b	Yes	Yes	Madhya Santoshpur	262
Yes		c		a	a	c	Yes	Yes	Yes	b	a	Yes	Yes	Yes	Sadatpur	263
Yes				b	b	c	Yes	Yes	Yes	b	Yes	b	Yes	Yes	Sial Danga	264
a				a	b	c	Yes	a	Yes	Yes	Yes	a	Yes	Yes	Kumarpur	265
															Chak Patmura	266
Yes		Yes	c	a	a	Yes	Yes	Yes	c	b	b	Yes	Yes	Yes	Boharia	267
Yes		Yes	c	a	b	c	Yes	Yes	Yes	Yes	Yes	b	Yes	Yes	Siddheshwar	268
Yes		a	c	a	b	c	Yes	Yes	Yes	Yes	Yes	b	Yes	Yes	Fatik Gachhi	269
Yes		Yes	c	b	b	c	Yes	Yes	Yes	Yes	Yes	Yes	Yes	Yes	Laskarpur	270
Yes				a	b	c	Yes	a	c	Yes	c	Yes	Yes	Yes	Batan	271
a		Yes			b	Yes	Yes	Yes	c	Yes	c	Yes	Yes	Yes	Gobindapur	272
Yes	a	c	c	a	b	c	Yes	Yes	c	b	b	b	Yes	Yes	Nalda	273
Yes			b	Yes	b	c	Yes	Yes	Yes	b	Yes	Yes	Yes	Yes	Gauripur	274
Yes	a	c	c	c	a	c	Yes	a	c	a	b	b	Yes	c	Dwipa	275
Yes	c	c	c	a	c	Yes	Yes	Yes	c	c	Yes	c	Yes	Yes	Pulgusti	276
Yes				b	b	c	Yes	Yes	Yes	b	Yes	c	Yes	Yes	Jalalsi	277
Yes				a	b	c	Yes	a	c	b	b	c	Yes	Yes	Makalhati	278
Yes				b	b	Yes	Yes	Yes	c	c	c	c	Yes	Yes	Mallikpur	279
Yes	c	c	c	Yes	b	Yes	Yes	Yes	Yes	c	c	c	Yes	Yes	Islampur	280
Yes				a	b	Yes	Yes	Yes	b	c	b	c	Yes	Yes	Majhu Khetra	281
<b>47</b>	<b>7</b>	<b>6</b>	<b>18</b>	<b>8</b>	<b>1</b>	<b>10</b>	<b>64</b>	<b>36</b>	<b>21</b>	<b>19</b>	<b>26</b>	<b>22</b>	<b>65</b>	<b>65</b>	<b>: Block T O T A L</b>	

Availability of miscellaneous facilities (If amenities available code -Yes is given, If not available within the village , the distance range code viz; a for < 5 Kms, b for 5-10 Kms and c for 10+ kms of nearest place where facility is available is given).													Availability of electricity (Yes/No)			
Serial Number	Name of Village	ASHA (Accredited Social Health Activist)	Community centre with/without TV	Sports Field,	Sports Club / Recreation Centre	Cinema / Video Hall	Public Library	Public Reading Room	Newspaper Supply	Assembly Polling station	Birth & Death Registration Office	Power Supply for Domestic Use (ED)	Power Supply for Agricultural Use (EAG)	Power Supply for Commercial Use (EC)	Power Supply for All Uses (EA)	
1	2	88	89	90	91	92	93	94	95	96	97	98	99	100	101	
256	Tripurapur	Yes	b	Yes	Yes	a	a	a	Yes	Yes	Yes	Yes	Yes	Yes	Yes	
257	Nijbalia	Yes	b	a	Yes	b	Yes	Yes	Yes	Yes	Yes	Yes	Yes	Yes	Yes	
258	Badebalia	Yes	Yes	Yes	b	a	b	b	a	Yes	Yes	Yes	No	No	No	
259	Rampur	Yes	Yes	Yes	Yes	Yes	Yes	Yes	Yes	Yes	Yes	Yes	No	Yes	No	
260	Parbbatipur	Yes	Yes	a	a	a	a	a	Yes	Yes	a	Yes	No	Yes	No	
261	Uttar Santoshpur	Yes	Yes	Yes	Yes	a	b	b	a	Yes	b	Yes	Yes	Yes	Yes	
262	Madhya Santoshpur	Yes	c	Yes	Yes	b	b	b	Yes	Yes	b	Yes	Yes	Yes	Yes	
263	Sadatpur	Yes	Yes	Yes	Yes	a	Yes	Yes	Yes	Yes	a	Yes	Yes	Yes	Yes	
264	Sial Danga	Yes	Yes	Yes	Yes	Yes	Yes	Yes	Yes	Yes	Yes	Yes	Yes	Yes	Yes	
265	Kumarpur	Yes	Yes	Yes	Yes	Yes	Yes	Yes	Yes	Yes	Yes	Yes	Yes	Yes	Yes	
266	Chak Patmura															
267	Boharia	Yes	Yes	Yes	Yes	b	a	a	Yes	Yes	a	Yes	Yes	Yes	Yes	
268	Siddheshwar	Yes	a	Yes	Yes	a	Yes	Yes	Yes	Yes	a	Yes	Yes	Yes	Yes	
269	Fatik Gachhi	Yes	Yes	Yes	Yes	Yes	Yes	Yes	Yes	Yes	a	Yes	Yes	Yes	Yes	
270	Laskarpur	Yes	b	Yes	Yes	b	a	a	Yes	Yes	Yes	Yes	Yes	Yes	Yes	
271	Batan	Yes	b	Yes	a	b	b	b	Yes	Yes	b	Yes	Yes	Yes	Yes	
272	Gobindapur	Yes	Yes	Yes	Yes	Yes	Yes	Yes	Yes	Yes	Yes	Yes	No	No	No	
273	Nalda	Yes	a	a	Yes	b	a	Yes	a	Yes	a	Yes	Yes	Yes	Yes	
274	Gauripur	Yes	Yes	Yes	Yes	Yes	Yes	Yes	Yes	Yes	Yes	Yes	No	Yes	No	
275	Dwipa	Yes	a	Yes	Yes	b	a	a	Yes	Yes	Yes	Yes	Yes	Yes	Yes	
276	Pulgusti	Yes	b	b	a	c	b	b	Yes	Yes	Yes	Yes	Yes	Yes	Yes	
277	Jalalsi	Yes	b	b	b	b	a	a	Yes	Yes	c	Yes	Yes	Yes	Yes	
278	Makalhathi	Yes	Yes	Yes	Yes	b	b	b	Yes	Yes	a	Yes	No	No	No	
279	Mallikpur	Yes	b	b	b	b	a	a	Yes	Yes	c	Yes	Yes	Yes	Yes	
280	Islampur	Yes	b	b	b	b	Yes	Yes	Yes	Yes	c	Yes	Yes	Yes	Yes	
281	Majhu Khetra	Yes	b	b	Yes	b	a	a	Yes	Yes	b	Yes	Yes	Yes	Yes	
<b>Block T O T A L :</b>		<b>63</b>	<b>31</b>	<b>44</b>	<b>45</b>	<b>15</b>	<b>20</b>	<b>27</b>	<b>56</b>	<b>58</b>	<b>22</b>	<b>66</b>	<b>50</b>	<b>51</b>	<b>40</b>	

Nearest Town		Land Use							
		Area under different types of land use (in hectares rounded up to one decimal place)							
Name	Distance range code i.e. a for < 5 Kms, b for 5-10 Kms and c for 10+ kms .	Forests	Area under Non-agricultural Uses	Barren and Un-cultivable land	Permanent Pastures and Other Grazing Lands	Land Under Miscellaneous Tree Crops etc.	Culturable Waste Land	Name of Village	Serial Number
102	103	104	105	106	107	108	109	2	1
HAORA	c	0	11.8	0	0	0	4	Tripurapur	256
HAORA	c	0	23.2	0	0	0	17	Nijbalia	257
HAORA	c	0	23.4	0	0	0	1.1	Badebalia	258
HAORA	c	0	4.5	0	0	0	12	Rampur	259
HAORA	c	0	4.2	0	0	0	6	Parbbatipur	260
HAORA	c	0	15.6	0	0	0	40	Uttar Santoshpur	261
HAORA	c	0	38.2	0	0	0	50	Madhya Santoshpur	262
HAORA	c	0	27.7	0	0	0	24	Sadatpur	263
HAORA	c	0	98.2	0	0	0	30	Sial Danga	264
HAORA	c	0	12.6	0	0	0	35	Kumarpur	265
		0	0.9	0	0	0	0	Chak Patmura	266
HAORA	c	0	38.8	0	0	0	6	Boharia	267
HAORA	c	0	25.6	0	0	0	9	Siddheshwar	268
HAORA	c	0	35.4	0	0	0	1.9	Fatik Gachhi	269
HAORA	c	0	73.5	0	0	0	90	Laskarpur	270
HAORA	c	0	22	0	0	0	18	Batan	271
HAORA	c	0	81.3	0	0	0	57.6	Gobindapur	272
HAORA	c	0	21.3	0	0	0	22	Nalda	273
HAORA	c	0	20.4	0	0	0	1	Gauripur	274
HAORA	c	0	18.6	0	0	0	18	Dwipa	275
HAORA	c	0	16.4	0	0	0	16	Pulgusti	276
HAORA	c	0	12.1	0	0	0	0	Jalalsi	277
HAORA	c	0	13.4	0	0	0	32.4	Makalhati	278
HAORA	c	0	3.9	0	0	0	9.2	Mallikpur	279
HAORA	c	0	38.5	0	0	0	88.4	Islampur	280
HAORA	c	0	16.2	0	0	0	27	Majhu Khetra	281
	<b>0</b>	<b>0</b>	<b>0</b>	<b>1541.6</b>	<b>0</b>	<b>0</b>	<b>0</b>	<b>1299.2 : Block T O T A L</b>	

Land Use											
Area under different types of land use (in hectares rounded up to one decimal place)							Area irrigated by source (in hectare).				
Serial Number	Name of Village	Fallow lands other than current fallows	Current Fallows	Net Area Sown	Total Irrigated Land Area	Total Un-irrigated Land Area	Canals ( C )	Wells/Tube-wells(W/TW)	Tanks/Lakes(T/L)	Water Falls(WF)	Others(O)
1	2	110	111	112	113	114	115	116	117	118	119
256	Tripurapur	0	0	25.5	25.5	0	19.5	0	6	0	0
257	Nijbalia	0	0	75	75	0	63	6	6	0	0
258	Badebalia	0	0	49.8	49.8	0	40.8	6	3	0	0
259	Rampur	0	0	124.8	124.8	0	112.8	0	12	0	0
260	Parbbatipur	0	0	37.3	37.3	0	32.3	2	3	0	0
261	Uttar Santoshpur	0	0	191.5	191.5	0	170.5	10	10	0	1
262	Madhya Santoshpur	0	0	359.3	359.3	0	324.3	17	17	0	1
263	Sadatpur	0	0	134.9	134.9	0	114.9	6	12	0	2
264	Sial Danga	0	0	119.1	119.1	0	88.1	20	11	0	0
265	Kumarpur	0	0	218.8	218.8	0	189.8	18	11	0	0
266	Chak Patmura	0	0	34.7	34.7	0	34.7	0	0	0	0
267	Boharia	0	0	270.2	270.2	0	221.2	14	34	0	1
268	Siddheshwar	0	0	123.3	123.3	0	110.3	0	11	0	2
269	Fatik Gachhi	0	0	51.4	51.4	0	42.4	0	7	0	2
270	Laskarpur	0	0	312.3	312.3	0	280.3	0	30	0	2
271	Batan	0	0	87.6	87.6	0	61.6	8	16	0	2
272	Gobindapur	0	0	251	251	0	221	27	0	0	3
273	Nalda	0	0	74.6	74.6	0	63.6	8	0	0	3
274	Gauripur	0	0	43.3	43.3	0	31.3	4	8	0	0
275	Dwipa	0	0	184	184	0	144	14	26	0	0
276	Pulgusti	0	0	330.1	330.1	0	318.1	4	8	0	0
277	Jalalsi	0	0	69.6	69.6	0	31.6	30	6	0	2
278	Makalhati	0	0	76.7	68	8.7	44	8	14	0	2
279	Mallikpur	0	0	97.1	97.1	0	90.1	0	7	0	0
280	Islampur	0	0	258.1	258.1	0	238.1	0	20	0	0
281	Majhu Khetra	0	0	276.2	276.2	0	255.2	0	18	0	3
<b>Block T O T A L :</b>		<b>0</b>	<b>0</b>	<b>7488.5</b>	<b>7479.8</b>	<b>8.7</b>	<b>5801.4</b>	<b>1050.2</b>	<b>567</b>	<b>0</b>	



Name of three most important commodities manufactured			Name of Village	Serial Number
First	Second	Third		
120	121	122	2	1
Nut Bolt	Brass		Tripurapur	256
Electric			Nijbalia	257
			Badebalia	258
			Rampur	259
			Parbbatipur	260
			Uttar Santoshpur	261
			Madhya Santoshpur	262
			Sadatpur	263
			Sial Danga	264
			Kumarpur	265
			Chak Patmura	266
			Boharia	267
			Siddheshwar	268
			Fatik Gachhi	269
			Laskarpur	270
			Batan	271
			Gobindapur	272
			Nalda	273
			Gauripur	274
			Dwipa	275
Brass			Pulgusti	276
			Jalalsi	277
			Makalhati	278
			Mallikpur	279
Bakeries	Plastic Work	Soft Drinks	Islampur	280
			Majhu Khetra	281
			<b>: Block T O T A L</b>	

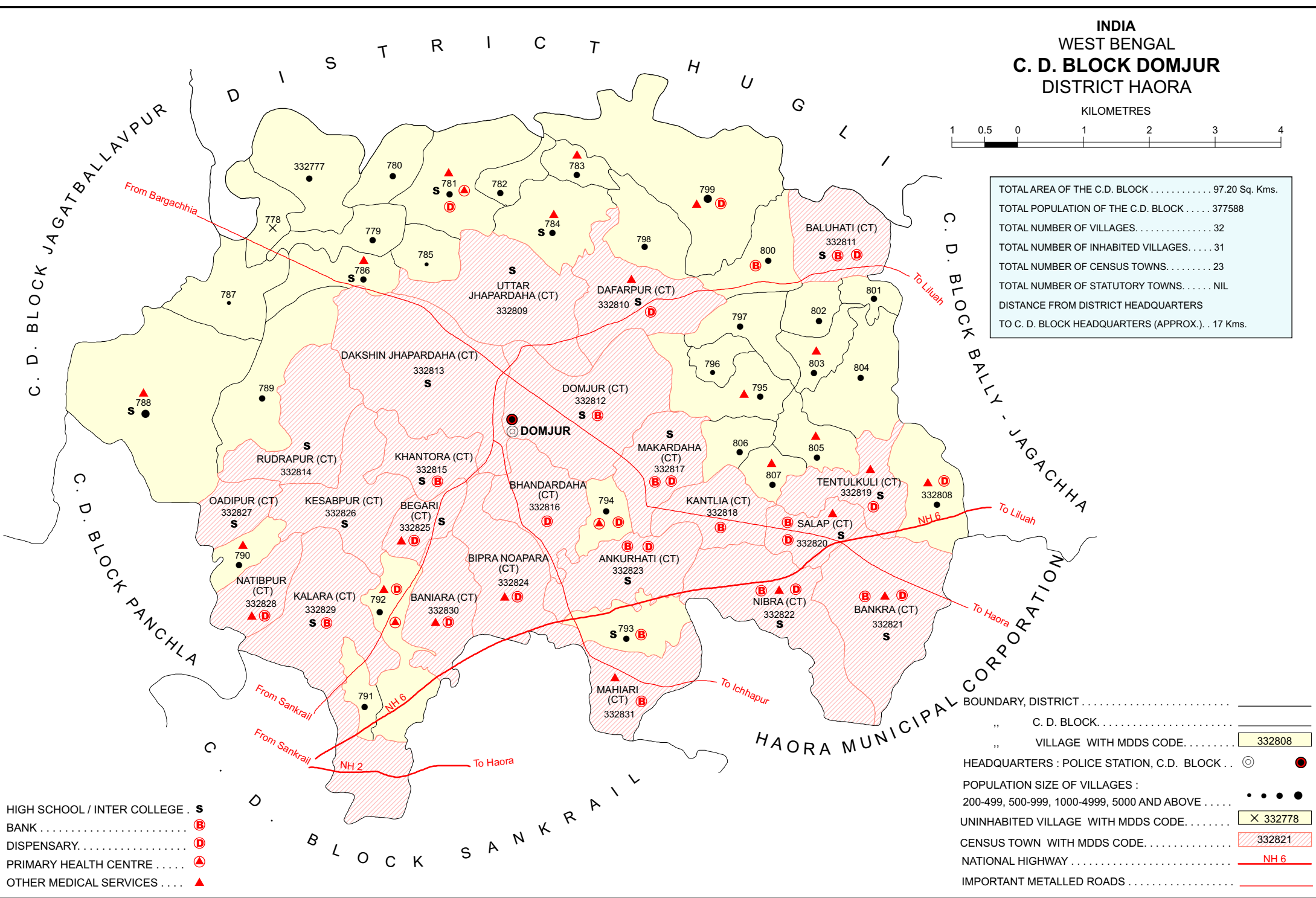


INDIA  
WEST BENGAL  
**C. D. BLOCK DOMJUR**  
DISTRICT HAORA

KILOMETRES



TOTAL AREA OF THE C.D. BLOCK	97.20 Sq. Kms.
TOTAL POPULATION OF THE C.D. BLOCK	377588
TOTAL NUMBER OF VILLAGES	32
TOTAL NUMBER OF INHABITED VILLAGES	31
TOTAL NUMBER OF CENSUS TOWNS	23
TOTAL NUMBER OF STATUTORY TOWNS	NIL
DISTANCE FROM DISTRICT HEADQUARTERS TO C. D. BLOCK HEADQUARTERS (APPROX.)	17 Kms.



- HIGH SCHOOL / INTER COLLEGE . S
- BANK . B
- DISPENSARY . D
- PRIMARY HEALTH CENTRE . A
- OTHER MEDICAL SERVICES . ▲

- BOUNDARY, DISTRICT . . . . .
- ,, C. D. BLOCK . . . . .
- ,, VILLAGE WITH MDDS CODE . . . . . 332808
- HEADQUARTERS : POLICE STATION, C.D. BLOCK . . . . .
- POPULATION SIZE OF VILLAGES :  
200-499, 500-999, 1000-4999, 5000 AND ABOVE . . . . .
- UNINHABITED VILLAGE WITH MDDS CODE . . . . . X 332778
- CENSUS TOWN WITH MDDS CODE . . . . . 332821
- NATIONAL HIGHWAY . . . . . NH 6
- IMPORTANT METALLED ROADS . . . . .



## Alphabetical List of Villages

Name of the CD Block : Domjur

CD Block Code (2011) : 0249

Sl. No.	Name of the Village	PLCN 2001	MDDS PLCN 2011
1	2	3	4
1	Amre	03822700	332791
2	Baigachhi	03822100	332787
3	Bhashkur	03823900	332800
4	Chak Hari	03821200	332779
5	Chak Kadamtala	03821900	332785
6	Chak Mahishjol	03821100	332778
7	Chak Narna	03821600	332783
8	Dakshinbari	03822300	332789
9	Dansi	03824700	332807
10	Danspara	03824500	332805
11	Dharsha	03823400	332796
12	Gayespur	03824200	332802
13	Ichhapur	03823700	332798
14	Jamdanda	03822600	332790
15	Jhalarber	03824600	332806
16	Jotgiri	03824300	332803
17	Khas Mara	03822200	332788
18	Lakshmanpur	03824400	332804
19	Mahishgote	03821000	332777
20	Mahishnala	03821300	332780
21	Mollar Chak	03821500	332782
22	Narna	03823800	332799
23	Nonakundu	03821400	332781
24	Pairatangi	03823500	332797
25	Pakuria	03824800	332808
26	Parbbatipur	03821700	332784
27	Pipli	03824100	332801
28	Prasastha	03823100	332793
29	Purbba Naopara	03823200	332794
30	Raghabpur	03823300	332795
31	Rajapur	03822000	332786
32	Sankharidaha	03822800	332792

Census of India 2011  
Amenities and Land use

Serial Number	Name of Village	Location code no.	Total area of the village ( in hectares rounded up to one decimal place)	Total population ( 2011 census )	Number of households (2011 census)	Number of educational amenities available in village, the distance range code viz; a for 0-5 kms, b for 5-10 kms, c for 10+ kms of nearest place where facility is available							
						Pre-Primary school (PP)	Primary school (P)	Middle school (M)	Secondary School (S)	Senior Secondary school (SS)	Degree college of arts science & commerce (ASC)	Engineering college(EC)	Medical college (MC)
1	2	3	4	5	6	7	8	9	10	11	12	13	14
Name of District:-Haora Name of CD Block:-Domjur													
282	Mahishgote	332777	200.8	2119	431	1	1	a	a	b	b	c	c
283	Chak Mahishjol	332778	87.9	0	0								
284	Chak Hari	332779	90.8	1194	236	1	1	a	a	a	b	c	c
285	Mahishnala	332780	101	1917	375	1	1	a	a	b	b	c	c
286	Nonakundu	332781	241.4	2837	660	3	2	1	1	1	b	c	c
287	Mollar Chak	332782	49	1228	223	1	1	a	a	a	a	c	c
288	Chak Narna	332783	55.4	1195	299	2	1	a	a	a	b	c	c
289	Parbbatipur	332784	162.5	4586	1064	5	5	1	1	1	a	b	c
290	Chak Kadamtala	332785	55.1	323	62	1	1	a	a	a	a	c	c
291	Rajapur	332786	128.3	3209	670	2	1	1	1	a	a	c	c
292	Baigachhi	332787	192.3	394	102	1	1	a	b	b	b	c	c
293	Khas Mara	332788	508.6	5298	1251	5	4	2	2	1			
294	Dakshinbari	332789	223.1	1364	285	1	1	a	a	a	b	c	c
295	Jamdanda	332790	57.4	1017	222	1	1	a	a	a	b	b	c
296	Amre	332791	55.5	1136	251	2	1	a	a	a	b	a	c
297	Sankharidaha	332792	161.5	4021	761	1	1	a	a	a	b	b	c
298	Prasastha	332793	112.3	4255	1031	2	1	1	1				
299	Purbba Naopara	332794	67.6	2108	597	2	1	a	a	a	b	c	c
300	Raghabpur	332795	152.6	1269	322	2	2	b	b	b	a	c	
301	Dharsha	332796	49.7	950	266	1	1	a	a	a	b	c	
302	Pairatangi	332797	101.9	2061	387	1	1	1	a	a	b	c	c
303	Ichhapur	332798	121	1963	465	1	1	a	a	a	b	c	c
304	Narna	332799	464.1	5518	1326	6	5	a	a	a	b	c	c
305	Bhashkur	332800	144.5	3063	709	1	1		a	a	b	c	c
306	Pipli	332801	68.5	1711	412	2	1	a	a	a	b	c	c
307	Gayespur	332802	86.3	2229	494	1	1						
308	Jotgiri	332803	67.8	2005	468	1	1	a	a	a	b	c	c
309	Lakshmanpur	332804	180.5	4596	1071	3	2		a	b	b	c	c
310	Danspara	332805	92	3621	654	1	1	a	a	a	b	c	c
311	Jhaluarber	332806	71	1561	392	1	1	a	a	a	a	c	
312	Dansi	332807	52.5	2382	587	2	2		a	a	b		
313	Pakuria	332808	153.2	3380	817	2	2	a	a	a	b	b	
<b>Block T O T A L :</b>			<b>4356.1</b>	<b>74510</b>	<b>16890</b>	<b>57</b>	<b>47</b>	<b>7</b>	<b>6</b>	<b>3</b>	<b>0</b>	<b>0</b>	<b>0</b>

- Village Directory

(As in 2009)

le. (If not available within the < 5 Kms, b for 5-10 Kms and c cility is available is given).						Number of Medical Amenities available. (If not available within the village , the distance range code viz; a for < 5 Kms, b for 5-10 Kms and c for 10+ kms of nearest place where facility is available is given).						Name of Village	Serial Number					
Management institute (MI)	Polytechnic (Pt)	Vocational training school /ITI	Non-formal training centre (NFTC)	Special school for disabled (SSD)	Others (specify)	Community health centre (CHC)	Primary health centre (PHC)	Primary health sub centre (PHS)	Maternity and child welfare centre (MCW)	T.B. clinic (TBC)	Hospital-allopathic (HA)			Hospital-alternative medicine (HO)	Dispensary (D)	Veterinary hospital (VH)	Mobile health clinic (MHC)	Family welfare centre (FWC)
15	16	17	18	19	20	21	22	23	24	25	26	27	28	29	30	31	2	1

Location CodeNo:-341

Location CodeNo:-0249

c	c	c		c		b	a	a	c	b	c	b	b	c	b	Mahishgote	282	
																Chak Mahishjol	283	
b	c	c		c	c	b	a	b	b	c	c	a	b	c	b	Chak Hari	284	
c	c	c		c	c	b	a	a	c	b	c	b	b	c	b	Mahishnala	285	
c	c	c	c	c	c	1	1	1	1	b	c	1	b	c	1	Nonakundu	286	
c	c	c		b	a	a	a	a	a	a	a	a	a	a	a	Mollar Chak	287	
c	c			c	a	a	a	b	1	a	a	a	a	c	c	Chak Narna	288	
b	c	c		b	a	a	1	a	a	a	a	a	a	a	a	Parbbatipur	289	
b	c	c		c	c	a	a	a	a	c	c	a	b	c	b	Chak Kadamtala	290	
c	c	c	c	c	b	a	1	1	c	a	c	a	a	c	a	Rajapur	291	
c	c	c		c	c	c	a	b	b	c	c	a	b	c	b	Baigachhi	292	
								1							1	Khas Mara	293	
c	c	c		c	c	b	b									Dakshinbari	294	
b	c	b		c	c	b	b	b	b	b	b	a	b	c	1	Jamdanda	295	
a	c	c		c	b	a	a	a	a	a	c		b	c	a	Amre	296	
b	c	c		c	a	1	1	1	1	b	c	1	b	c	b	Sankharidaha	297	
																Prasastha	298	
c	c	c	a	1		1	b	a	b	c		1	b	c	a	Purbba Naopara	299	
c	c	c	1			b	1	b	1	b	b	b	b	c	c	Raghabpur	300	
c	c	c	1			b	a	b	b	b	b	b	b	c	c	Dharsha	301	
c	c	c				b	a	b	b	b	c	b	b	c	c	Pairatangi	302	
c	c	c		c		a	a	a	a	b	c	a	b	c	a	Ichhapur	303	
c	c	c		c		1	1	1	1	b	c	1	b		1	Narna	304	
c	c				b	b	a	b	a	b	a				a	Bhashkur	305	
c	c	c		c	c	a	b	a	a	b	c	a	b	c	a	Pipli	306	
																Gayespur	307	
c	c	c	1			b	1	1	1	b	b	b	b	b	b	Jotgiri	308	
c	c	c	1			b	a	b	b	b	c	b	b	c	c	Lakshmanpur	309	
							1									Danspara	310	
c	c	c	1			a	a	a	a	a	a	a	a	c	c	Jhalarber	311	
							1									Dansi	312	
b						b	1					1				Pakuria	313	
<b>0</b>	<b>0</b>	<b>0</b>	<b>5</b>	<b>1</b>	<b>0</b>	<b>0</b>	<b>3</b>	<b>11</b>	<b>5</b>	<b>6</b>	<b>0</b>	<b>0</b>	<b>5</b>	<b>0</b>	<b>0</b>	<b>4</b>	<b>: Block T O T A L</b>	

Serial Number	Name of Village	Number of Non-Government Medical Amenities available.							Availability of drinking water - Yes / No							
		Charitable non Govt. hospital/Nursing home.	Medical practitioner with MBBS Degree	Medical practitioner with other degree	Medical practitioner with no degree	Traditional practitioner and faith healer	Medicine Shop	Others	Tap water (Treated/Untreated)	Well water (Covered / Uncovered well)	Hand Pump	Tube wells / Bore well	Spring	River / Canal	Tank / Pond / Lake	Others
1	2	32	33	34	35	36	37	38	39	40	41	42	43	44	45	46

282	Mahishgote	0	0	0	0	0	0	0	No	No	Yes	No	No	Yes	Yes	No
283	Chak Mahishjol															
284	Chak Hari	0	0	0	0	2	0	0	No	No	Yes	No	No	Yes	Yes	No
285	Mahishnala	0	0	0	0	0	0	0	No	No	Yes	No	No	No	Yes	No
286	Nonakundu	0	0	0	0	3	0	0	No	No	Yes	No	No	Yes	Yes	No
287	Mollar Chak	0	0	0	0	0	0	0	No	No	Yes	No	No	No	Yes	No
288	Chak Narna	0	0	0	0	0	0	0	No	No	Yes	No	No	No	Yes	No
289	Parbbatipur	0	0	3	2	0	0	1	No	No	Yes	No	No	No	Yes	No
290	Chak Kadamtala	0	0	0	0	1	0	0	No	No	Yes	No	No	Yes	Yes	No
291	Rajapur	0	0	0	0	2	1	0	No	No	Yes	No	No	Yes	Yes	No
292	Baigachhi	0	0	0	1	0	0	0	No	No	Yes	No	No	Yes	Yes	No
293	Khas Mara	0	0	0	3	0	1	0	No	No	No	No	No	No	No	No
294	Dakshinbari	0	0	0	0	0	0	0	No	No	Yes	No	No	No	Yes	No
295	Jamdanda	0	0	0	1	0	0	0	No	No	Yes	No	No	No	Yes	No
296	Amre	0	0	0	0	0	0	0	No	No	Yes	No	No	No	No	No
297	Sankharidaha	0	1	0	0	0	0	0	No	No	Yes	No	No	No	Yes	No
298	Prasastha	0	0	1	0	0	1	0	Yes	No	Yes	No	No	No	Yes	Yes
299	Purbba Naopara	0	0	0	0	0	0	0	Yes	Yes	Yes	No	No	No	Yes	Yes
300	Raghabpur	0	0	0	0	0	0	0	No	No	No	No	No	Yes	No	No
301	Dharsha	0	0	0	0	0	0	0	No	No	No	No	No	No	No	No
302	Pairatangi	0	0	0	0	0	0	0	No	No	No	No	No	Yes	No	No
303	Ichhapur	0	0	0	0	0	0	0	No	No	Yes	No	No	No	Yes	No
304	Narna	0	1	0	0	0	1	0	No	No	Yes	No	No	No	Yes	No
305	Bhashkur	0	1	2	3	0	3	0	Yes	No	Yes	No	No	Yes	Yes	No
306	Pipli	0	0	0	0	0	0	0	No	No	Yes	No	No	No	Yes	No
307	Gayespur	0	0	0	0	0	0	0	No	No	Yes	No	No	No	No	No
308	Jotgiri	1	0	1	0	0	0	0	Yes	No	No	No	No	Yes	Yes	No
309	Lakshmanpur	1	0	2	0	0	0	0	Yes	No	No	No	No	Yes	Yes	No
310	Danspara	0	0	0	1	0	1	0	No	Yes	No	No	No	Yes	Yes	No
311	Jhaluarber	0	0	0	0	0	0	0	No	No	No	No	No	Yes	Yes	No
312	Dansi	0	0	0	1	0	0	0	No	No	No	No	No	No	No	No
313	Pakuria	0	0	1	1	0	1	0	Yes	Yes	Yes	No	No	No	Yes	No
<b>Block T O T A L :</b>		<b>2</b>	<b>3</b>	<b>10</b>	<b>13</b>	<b>8</b>	<b>9</b>	<b>1</b>	<b>6</b>	<b>3</b>	<b>22</b>	<b>0</b>	<b>0</b>	<b>13</b>	<b>24</b>	<b>2</b>



Availability of toilet & others Yes / No				Communication and transport facilities (If amenities available code -Yes is given except for Village Pin Code ,If not available within the village , the distance range code viz; a for < 5 Kms, b for 5-10 Kms and c for 10+ kms of nearest place where facility is available is given).								
Community toilet including bath.	Community toilet excluding bath.	Rural sanitary mart or sanitary hardware outlet available near the village.	Community bio- gas or recycle of waste for productive use.	Post office(PO)	Sub post office (SPO)	Post & Telegraph office (P&TO)	Village Pin Code	Telephones (Land lines)	Public call office (PCO)	Mobile phone coverage	Name of Village	Serial Number
47	48	49	50	51	52	53	54	55	56	57	2	1

No	No	No	No	a	b	b	711405	a	c	a	Mahishgote	282
											Chak Mahishjol	283
No	No	No	No	b	b	c	711405	a	b	Yes	Chak Hari	284
No	No	No	No	a	b	b	711405	Yes	b	b	Mahishnala	285
No	No	No	No	Yes	c	c	711405	Yes	b	b	Nonakundu	286
No	No	Yes	No	a	a	a	711405	Yes	b	Yes	Mollar Chak	287
No	No	Yes	No	a	b	b	711405	Yes	b	Yes	Chak Narna	288
Yes	Yes	Yes	No	Yes	a	a	711405	Yes	b	Yes	Parbbatipur	289
No	No	No	No	a	a	c	711405	a	b	Yes	Chak Kadamtala	290
No	No	No	No	a	a	a	711405	b	c	Yes	Rajapur	291
No	No	No	No	b	b	c	711328	a	c	Yes	Baigachhi	292
No	No	No	No	Yes	b	b	711411	b	Yes	a	Khas Mara	293
No	No	No	No	a	b	b	711411	Yes	c	Yes	Dakshinbari	294
No	No	No	No	a	b	b	711411	Yes	c	Yes	Jamdanda	295
No	No	No	No	a	a	a	711411	Yes	c	Yes	Amre	296
No	No	Yes	No	a	a	b	711411	Yes	b	Yes	Sankharidaha	297
No	No	Yes	No	b	Yes	b	711302	Yes	c	Yes	Prasastha	298
No	No	Yes	No	a	b	b	711414	Yes	b	Yes	Purbba Naopara	299
No	No	No	No	a	a	b	711409	Yes	b	Yes	Raghabpur	300
No	No	No	No	a	a	a	711104	Yes	b	Yes	Dharsha	301
No	No	No	No	a	a	b	711409	Yes	b	Yes	Pairatangi	302
No	No	Yes	No	a	b	b	711409	Yes	b	Yes	Ichhapur	303
No	No	No	No	Yes	b	b	711405	Yes	b	Yes	Narna	304
No	Yes	Yes	No	b	a	b	711405	Yes	b	Yes	Bhashkur	305
No	No	No	No	a	b	b	711328	Yes	b	Yes	Pipli	306
No	No	Yes	No	a	a	a	711405	Yes	b	Yes	Gayespur	307
No	No	No	No	a	a	b	711114	Yes	b	Yes	Jotgiri	308
No	No	No	No	Yes	a	a	711114	Yes	b	Yes	Lakshmanpur	309
No	No	No	No	a	b	b	711409	a	b	Yes	Danspara	310
No	No	No	No	a	a	b	711409	Yes	b	Yes	Jhaluarber	311
No	No	No	No	a	a	a	711409	Yes	b	Yes	Dansi	312
No	No	No	No	b	a	b	711312	Yes	b	Yes	Pakuria	313
<b>1</b>	<b>2</b>	<b>9</b>	<b>0</b>	<b>5</b>	<b>1</b>	<b>0</b>	<b>31</b>	<b>24</b>	<b>1</b>	<b>27</b>	<b>: Block TOTAL</b>	

Communication and transport facilities (If amenities available code -Yes is given except for Village Pin Code ,If not available within the village , the distance range code viz; a for < 5 Kms, b for 5-10 Kms and c for 10+ kms of nearest place where facility is available is given).													Village connected to highway (If amenities available code viz; a for < 5 Kms, b for 5-10 Kms and c for 10+ kms of nearest place where facility is available is given).			
Serial Number	Name of Village	Internet cafes/ Common service centre (CSC)	Private courier facility	Bus service (Public & Private)	Railway stations	Auto/Modified Autos	Taxis and Vans	Tractors	Cycle-pulled rickshaws(Manual & Machine driven)	Carts driven by animals	Sea /River ferry service	Connected to national highway(NH)	Connected to state highway(SH)	Connected to major district road (MDR)	Connected to others district road	Pucca roads
1	2	58	59	60	61	62	63	64	65	66	67	68	69	70	71	72
282	Mahishgote	b	b	a	b	a	Yes	a	Yes	c	c	c	a		a	a
283	Chak Mahishjol															
284	Chak Hari	b	b	a	a	b	b	c	Yes	c	c	c	c	Yes	Yes	a
285	Mahishnala	b	b	a	a	a	Yes	a	Yes	b	c	c	a		b	a
286	Nonakundu	Yes	a	a	b	b	Yes	Yes	Yes	c	c	c	b		Yes	Yes
287	Mollar Chak	a	a	a	a	a	Yes	a	Yes	Yes	c	c	a	a	a	a
288	Chak Narna	b	b	a	b	a	Yes	b	Yes	c	c	c	a	a	a	a
289	Parbbatipur	a	Yes	a	a	a	Yes	b	Yes	c	c	b	a		Yes	Yes
290	Chak Kadamtala	a	a	a	a	a	a	b	a	c	c	b	b		Yes	Yes
291	Rajapur	a	a	Yes	a	a	Yes	a	Yes	b	c	b		Yes	Yes	Yes
292	Baigachhi	b	b	Yes	a	b	b	b	a	a	c	c	c		Yes	Yes
293	Khas Mara	b	b	b	b	a	Yes	b	Yes	c	b	c				a
294	Dakshinbari	b	Yes	a	Yes	a	Yes	b	Yes	c	c	c	a	a	a	a
295	Jamdanda	b	b	a	b	Yes	Yes	a	Yes	c	c	b	b		Yes	a
296	Amre	b	Yes	Yes	b	Yes	Yes	a	Yes	c	b	Yes	a	Yes	Yes	a
297	Sankharidaha	b	Yes	Yes	b	Yes	Yes	a	Yes	c	c	Yes	b	Yes	Yes	Yes
298	Prasastha	a	a	a	a	a	Yes	a	Yes	c	c	Yes			Yes	Yes
299	Purbba Naopara	a	a	a	b	Yes	Yes	b	Yes	c	c	a	a			Yes
300	Raghabpur	b	a	a	a	a	Yes	a	Yes	c	c	c	b	b	Yes	Yes
301	Dharsha	b	a	b	b	b	Yes	a	Yes	c	c	b	b		Yes	Yes
302	Pairatangi	b	a	a	a	a	Yes	c	Yes	c	c	b	b	a	Yes	Yes
303	Ichhapur	b	b	a	b	a	Yes	a	Yes	c	c	c	b	a	Yes	Yes
304	Narna	b	Yes	a	b	Yes	Yes	a	Yes	c	c	b	a		Yes	Yes
305	Bhashkur	a	Yes	Yes	a	Yes	Yes	a	Yes	c	c	b	a	Yes	Yes	Yes
306	Pipli	b	b	a	b	a	Yes	a	Yes	c	b	b	a			a
307	Gayespur	b	b	Yes	b	Yes	Yes	a	Yes	c	b				Yes	Yes
308	Jotgiri	b	a	a	a	Yes	Yes	b	Yes	c	b	a	a		Yes	Yes
309	Lakshmanpur	b	a	a	a	b	Yes	c	Yes	c	c	a	a		a	Yes
310	Danspara	b	Yes	a	a	a	Yes	a	Yes	c	b					Yes
311	Jhaluarber	a	a	a	Yes	a	Yes	a	Yes	c	c	b	a	a	Yes	Yes
312	Dansi	a	a	a	Yes	a	Yes	a	Yes	c	a	a			Yes	Yes
313	Pakuria	a	Yes	b	a	a	Yes	a	Yes	c	b	Yes			Yes	Yes
<b>Block T O T A L :</b>		<b>1</b>	<b>8</b>	<b>6</b>	<b>3</b>	<b>8</b>	<b>28</b>	<b>1</b>	<b>29</b>	<b>1</b>	<b>0</b>	<b>4</b>	<b>0</b>	<b>5</b>	<b>21</b>	<b>21</b>

ys,village roads, banks & credit societies  
 :-Yes is given, If not available within the  
 code viz; a for < 5 Kms, b for 5-10 Kms  
 place where facility is available is given).

Availability of miscellaneous facilities (If amenities available code -Yes is given, If not  
 available within the village , the distance range code viz; a for < 5 Kms, b for 5-10 Kms  
 and c for 10+ kms of nearest place where facility is available is given).

Kutchcha roads	Water bounded macadam(WBM) roads	Navigable waterway (river/canal)(NW)	Footpaths (FP)	Commercial & Co-operative Banks	ATM	Agricultural Credit Societies	Self-Help Group (SHG)	Public distribution system (PDS) shop	Mandis / Regular market	Weekly Haat	Agricultural marketing society	Integrated Child Development Scheme (Nutritional Centres)	Anganwadi Centre (Nutritional Centres)	Others (Nutritional Centres)	Name of Village	Serial Number
73	74	75	76	77	78	79	80	81	82	83	84	85	86	87	2	1

Yes				b	b	c	Yes	Yes	c	b	b	b	Yes	Yes	Mahishgote	282
															Chak Mahishjol	283
Yes				b	b	c	Yes	a	c	b	b	b	Yes	Yes	Chak Hari	284
Yes	b	c	c	b	b	c	Yes	Yes	c	b	Yes	b	Yes	Yes	Mahishnala	285
Yes	c		c	b	b	c	Yes	a	c	b	b	b	Yes	Yes	Nonakundu	286
Yes				a	a	c	a	a	c	b	b	Yes	Yes	Yes	Mollar Chak	287
Yes				b	b	c	Yes	Yes	c	Yes	Yes	Yes	Yes	Yes	Chak Narna	288
Yes				a	a	c	Yes	Yes	Yes	Yes	Yes	Yes	Yes	Yes	Parbbatipur	289
Yes				a	a	c	Yes	a	c	b	b	a	Yes	Yes	Chak Kadamtala	290
Yes				a	a	c	Yes	Yes	Yes	b	b	a	Yes	Yes	Rajapur	291
Yes				b	b	Yes	Yes	a	c	b	b	b	Yes	Yes	Baigachhi	292
a						b	Yes	Yes	c	Yes	Yes	Yes	Yes	Yes	Khas Mara	293
Yes						c	Yes	Yes	c	Yes	Yes	Yes	Yes	Yes	Dakshinbari	294
Yes				a	b	c	Yes	a	c	a	c	Yes	Yes	Yes	Jamdanda	295
a		b		a	a	b	Yes	a	c	Yes	c	Yes	Yes	Yes	Amre	296
a				a	b	c	Yes	a	c	a	b	b	Yes	Yes	Sankharidaha	297
Yes				Yes		c	Yes	Yes	c	Yes	Yes	b	Yes	Yes	Prasastha	298
Yes			Yes	a	a	c	Yes	Yes	c	a	a	Yes	Yes	Yes	Purbba Naopara	299
Yes		c	c	a	b	c	Yes	b	c	a	Yes	Yes	Yes	b	Raghabpur	300
Yes					a	c	Yes	Yes	c	Yes	Yes	Yes	Yes	Yes	Dharsha	301
Yes		c	c	a	b	c	b	b	c	b	b	Yes	Yes	Yes	Pairatangi	302
a				a	a	c	Yes	Yes	c	Yes	Yes	Yes	Yes	Yes	Ichhapur	303
Yes		Yes		a	b	c	Yes	Yes	c	Yes	Yes	Yes	Yes	Yes	Narna	304
Yes				Yes	a	c	Yes	Yes	c	Yes	Yes	Yes	Yes	Yes	Bhashkur	305
Yes				a	a	c	Yes	Yes	c	Yes	Yes	Yes	Yes	Yes	Pipli	306
Yes		a				c	Yes	Yes	c	Yes	Yes	Yes	Yes	Yes	Gayespur	307
Yes		c	c	a	b	c	Yes	b	c	a	b	Yes	Yes	Yes	Jotgiri	308
Yes		c	c	a	b	c	Yes	b	c	b	b	Yes	Yes	Yes	Lakshmanpur	309
Yes				a	b	c	Yes	a	c	a	a	b	Yes	Yes	Danspara	310
Yes		c	c	a	a	c	Yes	a	c	Yes	Yes	Yes	Yes	Yes	Jhalarber	311
a	a	Yes		a	b	c	Yes	Yes	c	Yes	Yes	Yes	Yes	Yes	Dansi	312
a				a	a	c	Yes	Yes	c	Yes	Yes	Yes	Yes	Yes	Pakuria	313
<b>25</b>	<b>0</b>	<b>2</b>	<b>1</b>	<b>2</b>	<b>0</b>	<b>1</b>	<b>29</b>	<b>17</b>	<b>2</b>	<b>15</b>	<b>16</b>	<b>21</b>	<b>31</b>	<b>30</b>	<b>: Block T O T A L</b>	

Availability of miscellaneous facilities (If amenities available code -Yes is given, If not available within the village , the distance range code viz; a for < 5 Kms, b for 5-10 Kms and c for 10+ kms of nearest place where facility is available is given).												Availability of electricity (Yes/No)			
Serial Number	Name of Village	ASHA (Accredited Social Health Activist)	Community centre with/without TV	Sports Field,	Sports Club / Recreation Centre	Cinema / Video Hall	Public Library	Public Reading Room	Newspaper Supply	Assembly Polling station	Birth & Death Registration Office	Power Supply for Domestic Use (ED)	Power Supply for Agricultural Use (EAG)	Power Supply for Commercial Use (EC)	Power Supply for All Uses (EA)
1	2	88	89	90	91	92	93	94	95	96	97	98	99	100	101

282	Mahishgote	Yes	b	a	Yes	b	b	b	Yes	Yes	b	Yes	Yes	Yes	Yes
283	Chak Mahishjol														
284	Chak Hari	Yes	b	a	b	b	b	b	Yes	a	b	Yes	No	No	No
285	Mahishnala	Yes	b	a	Yes	b	b	b	Yes	Yes	b	Yes	No	No	No
286	Nonakundu	Yes	b	Yes	Yes	b	b	b	Yes	Yes	b	Yes	Yes	Yes	Yes
287	Mollar Chak	Yes	Yes	Yes	Yes	a	a	a	Yes	Yes	a	Yes	No	No	No
288	Chak Narna	Yes	Yes	Yes	Yes	Yes	Yes	Yes	Yes	Yes	a	Yes	No	No	No
289	Parbbatipur	Yes	c	Yes	Yes	a	a	a	Yes	Yes	a	Yes	No	No	No
290	Chak Kadamtala	Yes	b	a	a	a	a	a	Yes	a	a	Yes	No	No	No
291	Rajapur	Yes	a	a	Yes	a	a	a	Yes	a	a	Yes	Yes	Yes	Yes
292	Baigachhi	Yes	b	b	b	b	b	b	Yes	Yes	b	Yes	No	No	No
293	Khas Mara	Yes	Yes	Yes	Yes	Yes	Yes	Yes	Yes	Yes	Yes	Yes	No	No	No
294	Dakshinbari	Yes	Yes	Yes	Yes	b	b	b	b	b	a	Yes	Yes	Yes	Yes
295	Jamdanda	Yes	Yes	Yes	Yes	Yes	Yes	Yes	Yes	Yes	Yes	Yes	No	No	No
296	Amre	Yes	Yes	a	Yes	b	a	a	Yes	Yes	a	Yes	No	Yes	No
297	Sankharidaha	Yes	Yes	Yes	Yes	b	a	a	Yes	Yes	Yes	Yes	Yes	Yes	Yes
298	Prasastha	Yes	Yes	a	Yes	Yes	Yes	Yes	Yes	Yes	Yes	Yes	No	Yes	No
299	Purbba Naopara	Yes	Yes	Yes	Yes	b	Yes	Yes	Yes	Yes	a	Yes	No	Yes	No
300	Raghabpur	Yes	Yes	b	b	b	a	a	Yes	Yes	a	Yes	No	Yes	No
301	Dharsha	Yes	Yes	Yes	Yes	Yes	Yes	Yes	Yes	Yes	Yes	Yes	No	Yes	No
302	Pairatangi	Yes	b	c	b	b	a	a	Yes	Yes	a	Yes	No	Yes	No
303	Ichhapur	Yes	Yes	Yes	Yes	Yes	Yes	Yes	Yes	Yes	Yes	Yes	No	Yes	No
304	Narna	Yes	Yes	Yes	Yes	Yes	a	a	Yes	Yes	a	Yes	No	No	No
305	Bhashkur	Yes	Yes	Yes	Yes	Yes	Yes	Yes	Yes	Yes	Yes	Yes	Yes	Yes	Yes
306	Pipli	Yes	Yes	Yes	Yes	a	a	a	Yes	Yes	a	Yes	Yes	Yes	Yes
307	Gayespur	Yes	Yes	Yes	Yes	Yes	Yes	Yes	Yes	Yes	Yes	Yes	Yes	Yes	Yes
308	Jotgiri	Yes	Yes	b	b	b	a	a	Yes	Yes	Yes	Yes	No	Yes	No
309	Lakshmanpur	Yes	b	b	b	b	a	a	Yes	Yes	a	Yes	No	Yes	No
310	Danspara	Yes	Yes	Yes	Yes	a	a	a	Yes	Yes	a	Yes	No	Yes	No
311	Jhaluarber	Yes	Yes	b	b	b	a	a	Yes	Yes	a	Yes	No	Yes	No
312	Dansi	Yes	Yes	Yes	Yes	Yes	Yes	Yes	Yes	a	a	Yes	No	Yes	No
313	Pakuria	Yes	Yes	Yes	Yes	Yes	Yes	Yes	Yes	Yes	a	Yes	Yes	No	No
<b>Block T O T A L :</b>		<b>31</b>	<b>21</b>	<b>18</b>	<b>23</b>	<b>11</b>	<b>11</b>	<b>11</b>	<b>30</b>	<b>26</b>	<b>9</b>	<b>31</b>	<b>9</b>	<b>20</b>	<b>8</b>

Nearest Town		Land Use							
		Area under different types of land use (in hectares rounded up to one decimal place)							
Name	Distance range code i.e. a for < 5 Kms, b for 5-10 Kms and c for 10+ kms .	Forests	Area under Non-agricultural Uses	Barren and Un-cultivable land	Permanent Pastures and Other Grazing Lands	Land Under Miscellaneous Tree Crops etc.	Culturable Waste Land	Name of Village	Serial Number
102	103	104	105	106	107	108	109	2	1

HOWRAH	c	0	65.7	0	0	0	30	Mahishgote	282
		0	0	0	0	0	24.9	Chak Mahishjol	283
HOWRAH	c	0	34.8	0	0	0	25.5	Chak Hari	284
HOWRAH	b	0	34.8	0	0	0	1.2	Mahishnala	285
HOWRAH	b	0	0	0	0	0	93.4	Nonakundu	286
HOWRAH	b	0	1	0	0	0	20	Mollar Chak	287
HAWRAH	b	0	22.7	0	0	0	0.6	Chak Narna	288
HAWRAH	b	0	23.5	0	0	0	71	Parbbatipur	289
HOWRAH	b	0	0	0	0	0	30.1	Chak Kadamtala	290
HOWRAH	b	0	0	0	0	0	31.3	Rajapur	291
HOWRAH	b	0	0	0	0	0	47.3	Baigachhi	292
HOWRAH	b	0	0	0	0	0	236.6	Khas Mara	293
HOWRAH	c	0	0	0	0	0	75.1	Dakshinbari	294
HOWRAH	b	0	37.4	0	0	0	15	Jamdanda	295
HOWRA	b	0	43.5	0	0	0	7	Amre	296
HOARA	b	0	127	0	0	0	31	Sankharidaha	297
HOWRAH	b	0	77.7	0	0	0	29	Prasastha	298
HOWRAH	b	0	48.7	0	0	0	16.5	Purbba Naopara	299
HOWRAH	b	0	32.6	0	0	0	86	Raghampur	300
HOWRA	b	0	9.2	0	0	0	36	Dharsha	301
HOWRAH	c	0	6.9	0	0	0	56	Pairatangi	302
HOWRAH	b	0	59	0	0	0	35	Ichhapur	303
HOWRAH	b	0	24.1	0	0	0	240	Narna	304
HOWRAH	b	0	0	0	0	0	94.5	Bhashkur	305
HOWRAH	b	0	29.5	0	0	0	27	Pipli	306
HOWRAH	c	0	42.3	0	0	0	30	Gayespur	307
HOWRAH	b	0	0	0	0	0	47.8	Jotgiri	308
HOWRAH	b	0	34.5	0	0	0	110	Lakshmanpur	309
HOWRAH	b	0	31	0	0	0	43	Danspara	310
HOWRAH	b	0	0	0	0	0	37.6	Jhalarber	311
HOWRAH	c	0	28.5	0	0	0	16	Dansi	312
HOWRAH	b	0	57.2	0	0	0	65	Pakuria	313
		0	0	0	871.6	0	0	0	1709.4 : Block T O T A L

Land Use											
Area under different types of land use (in hectares rounded up to one decimal place)							Area irrigated by source (in hectare).				
Serial Number	Name of Village	Fallow lands other than current fallows	Current Fallows	Net Area Sown	Total Irrigated Land Area	Total Un-irrigated Land Area	Canals ( C )	Wells/Tube-wells(W/TW)	Tanks/Lakes(T/L)	Water Falls(WF)	Others(O)
1	2	110	111	112	113	114	115	116	117	118	119
282	Mahishgote	0	0	105	84.5	20.5	65	0	19.5	0	0
283	Chak Mahishjol	0	0	63	55	8	45	0	10	0	0
284	Chak Hari	0	0	30.5	29	1.5	25	0	4	0	0
285	Mahishnala	0	0	65	49	16	27	13	9	0	0
286	Nonakundu	0	0	148	103	45	80	0	23	0	0
287	Mollar Chak	0	0	28	17	11	4	8	5	0	0
288	Chak Narna	0	0	32	22	10	16	0	6	0	0
289	Parbbatipur	0	0	67.9	46	21.9	37	0	9	0	0
290	Chak Kadamtala	0	0	25	19	6	0	9	4	6	0
291	Rajapur	0	0	97	82	15	55	15	7	5	0
292	Baigachhi	0	0	145	120	25	110	0	10	0	0
293	Khas Mara	0	0	272	195	77	180	0	15	0	0
294	Dakshinbari	0	0	148	118	30	98	5	15	0	0
295	Jamdanda	0	0	5	3	2	0	0	3	0	0
296	Amre	0	0	5	4	1	0	0	4	0	0
297	Sankharidaha	0	0	3.5	3	0.5	0	0	3	0	0
298	Prasastha	0	0	5.6	4.1	1.5	2.6	0.5	1	0	0
299	Purbba Naopara	0	0	2.5	2	0.5	0	0	2	0	0
300	Raghabpur	0	0	34	23	11	0	0	23	0	0
301	Dharsha	0	0	4.5	3	1.5	0	0	3	0	0
302	Pairatangi	0	0	39	35	4	1	0	34	0	0
303	Ichhapur	0	0	27	20	7	4	12	4	0	0
304	Narna	0	0	200	150	50	80	40	30	0	0
305	Bhashkur	0	0	50	30	20	15	0	15	0	0
306	Pipli	0	0	12	5	7	3	0	2	0	0
307	Gayespur	0	0	14	10	4	5	0	5	0	0
308	Jotgiri	0	0	20	13	7	2	0	11	0	0
309	Lakshmanpur	0	0	36	28	8	7	0	21	0	0
310	Danspara	0	0	18	10	8	7	0	3	0	0
311	Jhalarber	0	0	33.3	30.3	3	25	0	5.3	0	0
312	Dansi	0	0	8	5	3	3	0	2	0	0
313	Pakuria	0	0	31	23	8	8	0	15	0	0
<b>Block T O T A L :</b>		<b>0</b>	<b>0</b>	<b>1774.8</b>	<b>1340.9</b>	<b>433.9</b>	<b>904.6</b>	<b>102.5</b>	<b>322.8</b>	<b>11</b>	

Name of three most important commodities manufactured			Name of Village	Serial Number
First	Second	Third		
120	121	122	2	1


			Mahishgote	282
			Chak Mahishjol	283
			Chak Hari	284
			Mahishnala	285
			Nonakundu	286
Embroidery			Mollar Chak	287
Embroidery			Chak Narna	288
Embroidery	Emitation Ornaments		Parbbatipur	289
			Chak Kadamtala	290
			Rajapur	291
			Baigachhi	292
			Khas Mara	293
			Dakshinbari	294
Rolex			Jamdanda	295
Bricks			Amre	296
Readymade Garments	Zari		Sankharidaha	297
			Prasastha	298
Imitation Ornaments			Purbba Naopara	299
			Raghabpur	300
			Dharsha	301
Garments			Pairatangi	302
			Ichhapur	303
			Narna	304
			Bhashkur	305
Jwellery			Pipli	306
			Gayespur	307
			Jotgiri	308
			Lakshmanpur	309
			Danspara	310
			Jhaluarber	311
			Dansi	312
			Pakuria	313
			<b>: Block T O T A L</b>	



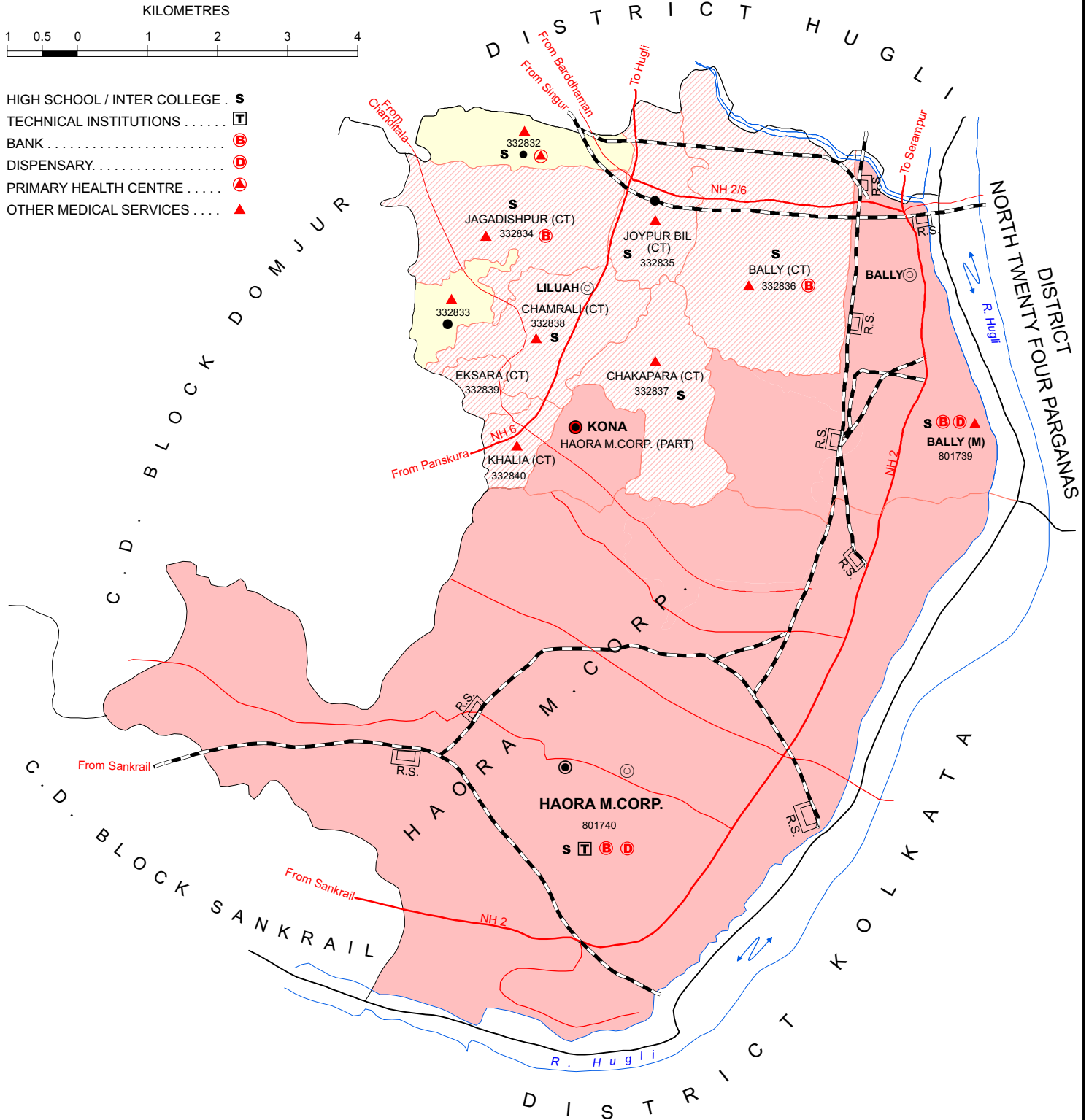


INDIA  
WEST BENGAL  
**C. D. BLOCK BALLY JAGACHHA**  
DISTRICT HAORA

KILOMETRES



- HIGH SCHOOL / INTER COLLEGE . **S**
- TECHNICAL INSTITUTIONS . . . . . **T**
- BANK . . . . . **B**
- DISPENSARY . . . . . **D**
- PRIMARY HEALTH CENTRE . . . . . **▲**
- OTHER MEDICAL SERVICES . . . . . **▲**



- BOUNDARY, DISTRICT . . . . . ———
- „ C. D. BLOCK . . . . . ———
- „ VILLAGE WITH MDDS CODE . . . . . 332833
- HEADQUARTERS : DISTRICT, POLICE STATION, C.D. BLOCK . . . . . ● ○ ●
- POPULATION SIZE OF VILLAGES :
- 1000-4999, 5000 AND ABOVE . . . . . ● ●
- STATUTORY TOWN WITH MDDS CODE . . . . . 801740
- CENSUS TOWN WITH MDDS CODE . . . . . 332840
- NATIONAL HIGHWAY . . . . . ——— NH 6
- IMPORTANT METALLED ROADS . . . . . ———
- RAILWAY LINE WITH STATION, BROAD GAUGE . . . . . ——— R.S.
- RIVER AND STREAM . . . . . ~~~~~

C. D. Block Bally Jagachha excludes all Statutory towns.

TOTAL AREA OF THE C.D. BLOCK . . . . .	31.19 Sq. Kms.
TOTAL POPULATION OF THE C.D. BLOCK . . . . .	209504
TOTAL NUMBER OF VILLAGES . . . . .	2
TOTAL NUMBER OF INHABITED VILLAGES . . . . .	2
TOTAL NUMBER OF CENSUS TOWNS . . . . .	7
TOTAL NUMBER OF STATUTORY TOWNS . . . . .	2
DISTANCE FROM DISTRICT HEADQUARTERS TO C. D. BLOCK HEADQUARTERS (APPROX.) . . . . . 10 Kms.	



### **Alphabetical List of Villages**

Name of the CD Block : Bally Jagachha

CD Block Code (2011) : 0250

Sl. No.	Name of the Village	PLCN 2001	MDDS PLCN 2011
1	2	3	4
1	Baigachhi	03824900	332832
2	Debirpara	03825000	332833

Census of India 2011

Amenities and Land use

Serial Number	Name of Village	Location code no.	Total area of the village ( in hectares rounded up to one decimal place)	Total population ( 2011 census )	Number of households (2011 census)	Number of educational amenities available in village, the distance range code viz; a for 0-5 kms, b for 5-10 kms, c for 10+ kms of nearest place where facility is available							
						Pre-Primary school (PP)	Primary school (P)	Middle school (M)	Secondary School (S)	Senior Secondary school (SS)	Degree college of arts science & commerce (ASC)	Engineering college(EC)	Medical college (MC)
1	2	3	4	5	6	7	8	9	10	11	12	13	14
Name of District:-Haora													
Name of CD Block:-Bally Jagachha													
314	Baigachhi	332832	201.2	2783	644	2	2		1	a			
315	Debirpara	332833	122.5	6517	1638	2	2	1	a	a	c	b	c
<b>Block T O T A L :</b>			<b>323.7</b>	<b>9300</b>	<b>2282</b>	<b>4</b>	<b>4</b>	<b>1</b>	<b>1</b>	<b>0</b>	<b>0</b>	<b>0</b>	<b>0</b>

- Village Directory

(As in 2009 )

le. (If not available within the < 5 Kms, b for 5-10 Kms and c cility is available is given).						Number of Medical Amenities available. (If not available within the village , the distance range code viz; a for < 5 Kms, b for 5-10 Kms and c for 10+ kms of nearest place where facility is available is given).						Name of Village	Serial Number					
Management institute (MI)	Polytechnic (Pt)	Vocational training school /ITI	Non-formal training centre (NFTC)	Special school for disabled (SSD)	Others (specify)	Community health centre (CHC)	Primary health centre (PHC)	Primary health sub centre (PHS)	Maternity and child welfare centre (MCW)	T.B. clinic (TBC)	Hospital-allopathic (HA)			Hospital-alternative medicine (HO)	Dispensary (D)	Veterinary hospital (VH)	Mobile health clinic (MHC)	Family welfare centre (FWC)
15	16	17	18	19	20	21	22	23	24	25	26	27	28	29	30	31	2	1

Location CodeNo:-341

Location CodeNo:-0250

						b	1	1	b	b	b	b	b	b	c	b	Baigachhi	314
b	b	a	c			b	a	1		b	b	b	a	b	c	b	Debirpara	315
<b>0</b>	<b>0</b>	<b>0</b>	<b>0</b>	<b>0</b>	<b>0</b>	<b>0</b>	<b>1</b>	<b>2</b>	<b>0</b>	<b>0</b>	<b>0</b>	<b>0</b>	<b>0</b>	<b>0</b>	<b>0</b>	<b>0</b>	<b>: Block T O T A L</b>	

Serial Number	Name of Village	Number of Non-Government Medical Amenities available.							Availability of drinking water - Yes / No							
		Charitable non Govt. hospital/Nursing home.	Medical practitioner with MBBS Degree	Medical practitioner with other degree	Medical practitioner with no degree	Traditional practitioner and faith healer	Medicine Shop	Others	Tap water (Treated/Untreated)	Well water (Covered / Uncovered well)	Hand Pump	Tube wells / Bore well	Spring	River / Canal	Tank / Pond / Lake	Others
1	2	32	33	34	35	36	37	38	39	40	41	42	43	44	45	46
314	Baigachhi	0	0	0	0	0	0	0	Yes	Yes	Yes	No	No	No	No	No
315	Debirpara	0	0	0	2	0	3	0	Yes	Yes	Yes	No	No	No	No	No
<b>Block T O T A L :</b>		<b>0</b>	<b>0</b>	<b>0</b>	<b>2</b>	<b>0</b>	<b>3</b>	<b>0</b>	<b>2</b>	<b>2</b>	<b>2</b>	<b>0</b>	<b>0</b>	<b>0</b>	<b>0</b>	<b>0</b>

Availability of toilet & others Yes / No				Communication and transport facilities (If amenities available code -Yes is given except for Village Pin Code .If not available within the village , the distance range code viz; a for < 5 Kms, b for 5-10 Kms and c for 10+ kms of nearest place where facility is available is given).									
Community toilet including bath.	Community toilet excluding bath.	Rural sanitary mart or sanitary hardware outlet available near the village.	Community bio- gas or recycle of waste for productive use.	Post office(PO)	Sub post office (SPO)	Post & Telegraph office (P&TO)	Village Pin Code	Telephones (Land lines)	Public call office (PCO)	Mobile phone coverage	Name of Village	Serial Number	
47	48	49	50	51	52	53	54	55	56	57	2	1	
No	No	No	No	a	Yes	b	711328	Yes	b	Yes	Baigachhi	314	
No	No	No	No	a	Yes	b	711403	Yes	b	Yes	Debirpara	315	
<b>0</b>	<b>0</b>	<b>0</b>	<b>0</b>	<b>0</b>	<b>0</b>	<b>2</b>	<b>0</b>	<b>2</b>	<b>2</b>	<b>0</b>	<b>2</b>	<b>: Block TOTAL</b>	

Communication and transport facilities (If amenities available code -Yes is given except for Village Pin Code ,If not available within the village , the distance range code viz; a for < 5 Kms, b for 5-10 Kms and c for 10+ kms of nearest place where facility is available is given).													Village connected to highway (If amenities available code viz; a for < 5 Kms, b for 5-10 Kms and c for 10+ kms of nearest place where facility is available is given).			
Serial Number	Name of Village	Internet cafes/ Common service centre (CSC)	Private courier facility	Bus service (Public & Private)	Railway stations	Auto/Modified Autos	Taxis and Vans	Tractors	Cycle-pulled rickshaws(Manual & Machine driven)	Carts driven by animals	Sea /River ferry service	Connected to national highway(NH)	Connected to state highway(SH)	Connected to major district road (MDR)	Connected to others district road	Pucca roads
1	2	58	59	60	61	62	63	64	65	66	67	68	69	70	71	72
314	Baigachhi	b	b	Yes	b	Yes	Yes	Yes	Yes	c	b	a		Yes	Yes	Yes
315	Debirpara	Yes	Yes	Yes	b	c	Yes	Yes	Yes	c	c	a		Yes	b	Yes
<b>Block T O T A L :</b>		<b>1</b>	<b>1</b>	<b>2</b>	<b>0</b>	<b>1</b>	<b>2</b>	<b>2</b>	<b>2</b>	<b>0</b>	<b>0</b>	<b>0</b>	<b>0</b>	<b>2</b>	<b>1</b>	<b>2</b>



ys,village roads, banks & credit societies  
 :-Yes is given, If not available within the  
 code viz; a for < 5 Kms, b for 5-10 Kms  
 place where facility is available is given).

Availability of miscellaneous facilities (If amenities available code -Yes is given, If not  
 available within the village , the distance range code viz; a for < 5 Kms, b for 5-10 Kms  
 and c for 10+ kms of nearest place where facility is available is given).

Kutchcha roads	Water bounded macadam(WBM) roads	Navigable waterway (river/canal)(NW)	Footpaths (FP)	Commercial & Co-operative Banks	ATM	Agricultural Credit Societies	Self-Help Group (SHG)	Public distribution system (PDS) shop	Mandis / Regular market	Weekly Haat	Agricultural marketing society	Integrated Child Development Scheme (Nutritional Centres)	Anganwadi Centre (Nutritional Centres)	Others (Nutritional Centres)	Name of Village	Serial Number
73	74	75	76	77	78	79	80	81	82	83	84	85	86	87	2	1

Yes	b	c	a	b	c	Yes	Yes	c	Yes	Yes	Yes	Yes	Yes	Yes	Baigachhi	314
Yes	c	b	a	b	c	Yes	b	c	b	b	Yes	Yes	Yes	Yes	Debirpara	315
<b>2</b>	<b>0</b>	<b>0</b>	<b>0</b>	<b>0</b>	<b>0</b>	<b>0</b>	<b>2</b>	<b>1</b>	<b>0</b>	<b>1</b>	<b>1</b>	<b>2</b>	<b>2</b>	<b>2</b>	<b>2 : Block T O T A L</b>	

Availability of miscellaneous facilities (If amenities available code -Yes is given, If not available within the village , the distance range code viz; a for < 5 Kms, b for 5-10 Kms and c for 10+ kms of nearest place where facility is available is given).													Availability of electricity (Yes/No)		
Serial Number	Name of Village	ASHA (Accredited Social Health Activist)	Community centre with/without TV	Sports Field,	Sports Club / Recreation Centre	Cinema / Video Hall	Public Library	Public Reading Room	Newspaper Supply	Assembly Polling station	Birth & Death Registration Office	Power Supply for Domestic Use (ED)	Power Supply for Agricultural Use (EAG)	Power Supply for Commercial Use (EC)	Power Supply for All Uses (EA)
1	2	88	89	90	91	92	93	94	95	96	97	98	99	100	101
314	Baigachhi	Yes	b	b	b	b	Yes	b	Yes	Yes	a	Yes	No	Yes	No
315	Debirpara	Yes	b	b	b	b	Yes	b	Yes	Yes	a	Yes	Yes	Yes	Yes
<b>Block T O T A L :</b>		<b>2</b>	<b>0</b>	<b>0</b>	<b>0</b>	<b>0</b>	<b>2</b>	<b>0</b>	<b>2</b>	<b>2</b>	<b>0</b>	<b>2</b>	<b>1</b>	<b>2</b>	<b>1</b>

Nearest Town		Land Use							
		Area under different types of land use (in hectares rounded up to one decimal place)							
Name	Distance range code i.e. a for < 5 Kms, b for 5-10 Kms and c for 10+ kms .	Forests	Area under Non-agricultural Uses	Barren and Un-cultivable land	Permanent Pastures and Other Grazing Lands	Land Under Miscellaneous Tree Crops etc.	Culturable Waste Land	Name of Village	Serial Number
102	103	104	105	106	107	108	109	2	1

SALKIA	b	0	100	0	0	0	26.4	Baigachhi	314
SALKIA	b	0	110.7	0	0	0	0	Debirpara	315
<b>0</b>		<b>0</b>	<b>210.7</b>	<b>0</b>	<b>0</b>	<b>0</b>	<b>26.4</b>	<b>: Block T O T A L</b>	

Land Use											
Area under different types of land use (in hectares rounded up to one decimal place)							Area irrigated by source (in hectare).				
Serial Number	Name of Village	Fallow lands other than current fallows	Current Fallows	Net Area Sown	Total Irrigated Land Area	Total Un-irrigated Land Area	Canals ( C )	Wells/Tube-wells(W/TW)	Tanks/Lakes(T/L)	Water Falls(WF)	Others(O)
1	2	110	111	112	113	114	115	116	117	118	119
314	Baigachhi	0	0	74.8	40	34.8	0	0	27.9	0	12.1
315	Debirpara	0	0	11.7	11.7	0	0	0	8.7	0	3
<b>Block T O T A L :</b>		<b>0</b>	<b>0</b>	<b>86.5</b>	<b>51.7</b>	<b>34.8</b>	<b>0</b>	<b>0</b>	<b>36.6</b>	<b>0</b>	

Name of three most important commodities manufactured			Name of Village	Serial Number
First	Second	Third		
120	121	122	2	1

Readymade Garments	Bricks	Enginnering Spare Parts	Baigachhi	314
Engineering Goods	Readymade Garments	Jute Rope	Debirpara	315
<b>: Block T O T A L</b>				



INDIA  
WEST BENGAL  
**C. D. BLOCK SANKRAIL**  
DISTRICT HAORA

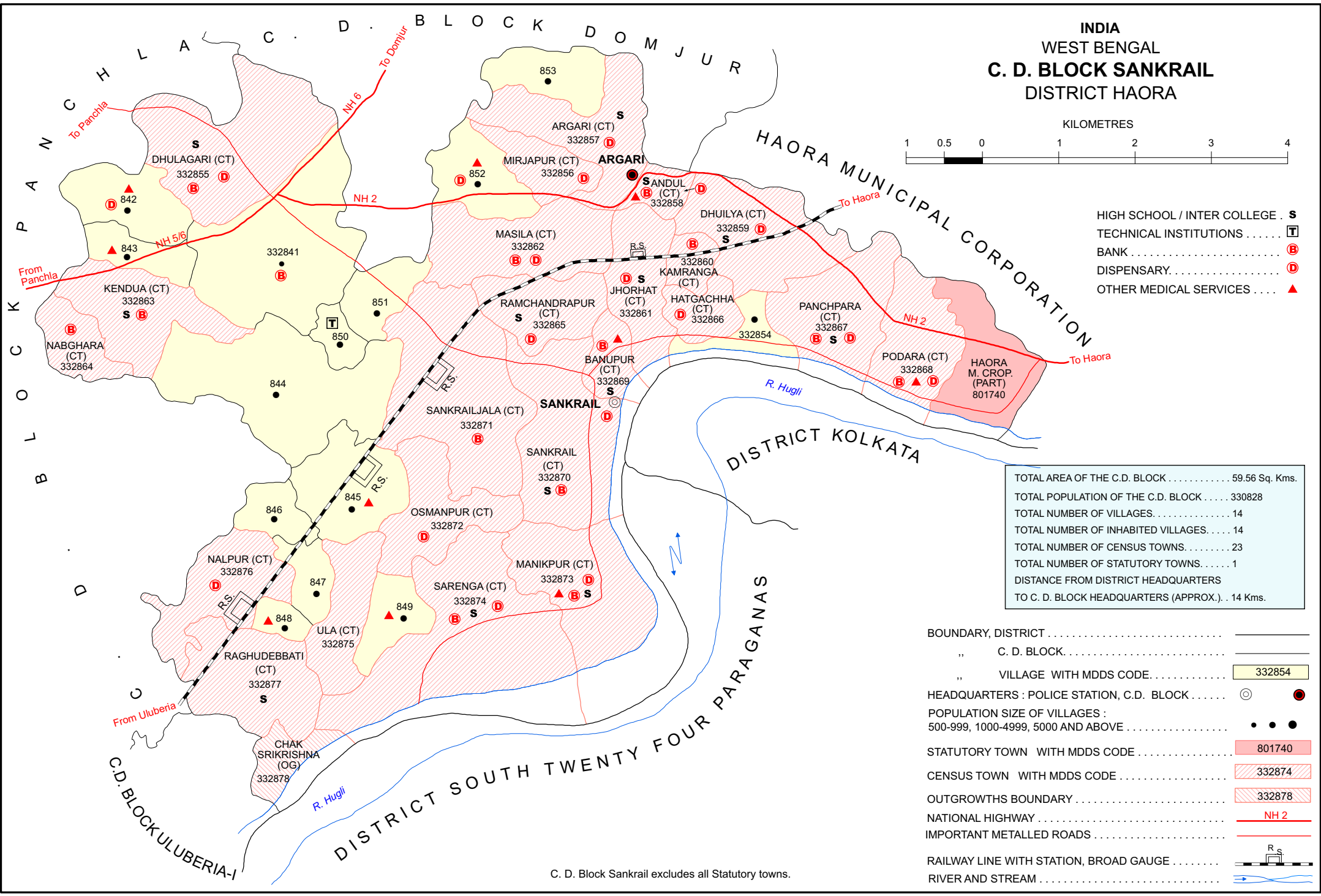
KILOMETRES



- HIGH SCHOOL / INTER COLLEGE . . . . . **S**
- TECHNICAL INSTITUTIONS . . . . . **T**
- BANK . . . . . **B**
- DISPENSARY . . . . . **D**
- OTHER MEDICAL SERVICES . . . . . **▲**

TOTAL AREA OF THE C.D. BLOCK . . . . .	59.56 Sq. Kms.
TOTAL POPULATION OF THE C.D. BLOCK . . . . .	330828
TOTAL NUMBER OF VILLAGES . . . . .	14
TOTAL NUMBER OF INHABITED VILLAGES . . . . .	14
TOTAL NUMBER OF CENSUS TOWNS . . . . .	23
TOTAL NUMBER OF STATUTORY TOWNS . . . . .	1
DISTANCE FROM DISTRICT HEADQUARTERS TO C. D. BLOCK HEADQUARTERS (APPROX.) . . . . .	14 Kms.

- BOUNDARY, DISTRICT . . . . . ————
- „ C. D. BLOCK . . . . . ————
- „ VILLAGE WITH MDDS CODE . . . . . 332854
- HEADQUARTERS : POLICE STATION, C.D. BLOCK . . . . . **◎** **●**
- POPULATION SIZE OF VILLAGES :  
500-999, 1000-4999, 5000 AND ABOVE . . . . . ● ● ●
- STATUTORY TOWN WITH MDDS CODE . . . . . 801740
- CENSUS TOWN WITH MDDS CODE . . . . . 332874
- OUTGROWTHS BOUNDARY . . . . . 332878
- NATIONAL HIGHWAY . . . . . **NH 2**
- IMPORTANT METALLED ROADS . . . . . ————
- RAILWAY LINE WITH STATION, BROAD GAUGE . . . . .
- RIVER AND STREAM . . . . .



C. D. Block Sankrail excludes all Statutory towns.





### Alphabetical List of Villages

Name of the CD Block : Sankrail

CD Block Code (2011) : 0251

Sl. No.	Name of the Village	PLCN 2001	MDDS PLCN 2011
1	2	3	4
1	Alampur	03827000	332852
2	Betiari	03826100	332847
3	Bhagabatipur	03825800	332844
4	Chak Radhadasi	03827400	332854
5	Chatur Bhujkathi	03826800	332851
6	Dadpur	03826000	332846
7	Ghoraghat	03825900	332845
8	Jala Dhulagiri	03825300	332841
9	Jangalpur	03827200	332853
10	Kanyamani	03826300	332849
11	Mahishgot	03826700	332850
12	Manoharpur	03826200	332848
13	Sandhipur	03825500	332843
14	Sulati	03825400	332842

Census of India 2011  
Amenities and Land use

Serial Number	Name of Village	Location code no.	Total area of the village ( in hectares rounded up to one decimal place)	Total population ( 2011 census )	Number of households (2011 census)	Number of educational amenities available in village, the distance range code viz; a for 0-5 kms, b for 5-10 kms, c for 10+ kms of nearest place where facility is available							
						Pre-Primary school (PP)	Primary school (P)	Middle school (M)	Secondary School (S)	Senior Secondary school (SS)	Degree college of arts science & commerce (ASC)	Engineering college(EC)	Medical college (MC)
1	2	3	4	5	6	7	8	9	10	11	12	13	14
Name of District:-Haora													
Name of CD Block:-Sankrail													
316	Jala Dhulagiri	332841	371.1	779	168	a	a		a	b	b	1	c
317	Sulati	332842	119.7	3555	736	1	1		a	a	b	a	
318	Sandhipur	332843	62.6	2478	576	2	1	1	a	a	b	a	c
319	Bhagabatipur	332844	368	3087	693	2	2	a	a	a	b	a	a
320	Ghoraghat	332845	138.8	1987	452	1	1	a	b	b	b	b	c
321	Dadpur	332846	61.6	1759	406	2	2		a	a	c	c	
322	Betiari	332847	51	2633	612	1	1		a	a	c	c	
323	Manoharpur	332848	50.6	3066	740	1	1		a	a	c	c	
324	Kanyamani	332849	77.3	3574	752	1	1	1	a				
325	Mahishgot	332850	40.5	2313	532	2	2	1	b	b	b	a	c
326	Chatur Bhujkathi	332851	73	2489	525	1	1	b	a	a		a	
327	Alampur	332852	117.9	4188	1063	2	2	1	a	a	a	c	b
328	Jangalpur	332853	84.9	1902	418	4	4		a	a	a	c	c
329	Chak Radhadasi	332854	49.6	1385	365								
<b>Block T O T A L :</b>			<b>1666.6</b>	<b>35195</b>	<b>8038</b>	<b>20</b>	<b>19</b>	<b>4</b>	<b>0</b>	<b>0</b>	<b>0</b>	<b>1</b>	<b>0</b>

- Village Directory

(As in 2009 )

le. (If not available within the < 5 Kms, b for 5-10 Kms and c cility is available is given).						Number of Medical Amenities available. (If not available within the village , the distance range code viz; a for < 5 Kms, b for 5-10 Kms and c for 10+ kms of nearest place where facility is available is given).						Name of Village	Serial Number					
Management institute (MI)	Polytechnic (Pt)	Vocational training school /ITI	Non-formal training centre (NFTC)	Special school for disabled (SSD)	Others (specify)	Community health centre (CHC)	Primary health centre (PHC)	Primary health sub centre (PHS)	Maternity and child welfare centre (MCW)	T.B. clinic (TBC)	Hospital-allopathic (HA)			Hospital-alternative medicine (HO)	Dispensary (D)	Veterinary hospital (VH)	Mobile health clinic (MHC)	Family welfare centre (FWC)
15	16	17	18	19	20	21	22	23	24	25	26	27	28	29	30	31	2	1

Location CodeNo:-341

Location CodeNo:-0251

c	c	b				b	a	a		b	c					a	Jala Dhulagiri	316
c		c				b	b	1	b	c	c	c	1	c			Sulati	317
c	a	c		c		b	a	1	a	b	c	c	b	b	a	a	Sandhipur	318
c	c	c				c	b	a		c	c						Bhagabatipur	319
c	c	c	1	c		a	a	1	a	a	a	c	a	a		a	Ghoraghat	320
		a				c	a	a	c	c	c	c	a	c	c	a	Dadpur	321
		a				c	a	a	c	c	c	c	a	c	c	a	Betiari	322
		a				c	a	1	c	c	c	c	a	c	c	a	Manoharpur	323
						1	b	a		1	b		a				Kanyamani	324
c	c	1				a	a	a	b	b	c	c		c			Mahishgot	325
						a	a	a	b	b	c	c		c			Chatur Bhujkathi	326
a		b	b	c		a	a	1	a	a	a	a	6	a	a	a	Alampur	327
a	c	c	c	c		b	b	a	b	b	b	b	b	c	b	b	Jangalpur	328
						a				c	a	a	a				Chak Radhadasi	329
<b>0</b>	<b>0</b>	<b>1</b>	<b>1</b>	<b>0</b>	<b>0</b>	<b>1</b>	<b>0</b>	<b>5</b>	<b>0</b>	<b>1</b>	<b>0</b>	<b>0</b>	<b>7</b>	<b>0</b>	<b>0</b>	<b>0</b>	<b>: Block TOTAL</b>	

Serial Number	Name of Village	Number of Non-Government Medical Amenities available.							Availability of drinking water - Yes / No							
		Charitable non Govt. hospital/Nursing home.	Medical practitioner with MBBS Degree	Medical practitioner with other degree	Medical practitioner with no degree	Traditional practitioner and faith healer	Medicine Shop	Others	Tap water (Treated/Untreated)	Well water (Covered / Uncovered well)	Hand Pump	Tube wells / Bore well	Spring	River / Canal	Tank / Pond / Lake	Others
1	2	32	33	34	35	36	37	38	39	40	41	42	43	44	45	46

316	Jala Dhulagiri	0	0	0	0	0	3	0	No	No	No	No	No	No	Yes	No
317	Sulati	0	0	0	2	0	0	0	No	No	Yes	No	No	No	Yes	No
318	Sandhipur	0	0	0	0	0	0	0	No	No	Yes	No	No	No	Yes	No
319	Bhagabatipur	1	0	0	2	1	0	0	No	No	Yes	No	No	Yes	Yes	No
320	Ghoraghat	0	0	0	2	0	0	0	No	No	Yes	No	No	Yes	Yes	No
321	Dadpur	0	0	0	0	0	0	0	No	No	No	No	No	Yes	Yes	No
322	Betiari	0	0	0	0	0	0	0	No	No	No	No	No	Yes	Yes	No
323	Manoharpur	0	0	0	0	0	4	0	Yes	No	No	No	No	No	No	No
324	Kanyamani	0	0	0	0	0	0	0	Yes	Yes	No	No	No	Yes	Yes	No
325	Mahishgot	0	0	0	2	0	0	0	No	No	Yes	No	No	No	Yes	No
326	Chatur Bhujkathi	0	0	0	2	0	0	0	No	No	Yes	No	No	No	Yes	No
327	Alampur	19	6	6	7	0	2	0	Yes	Yes	Yes	No	No	Yes	Yes	No
328	Jangalpur	0	0	0	0	0	0	0	No	No	Yes	No	No	No	Yes	No
329	Chak Radhadasi	0	0	0	0	0	0	0	Yes	Yes	Yes	No	No	No	Yes	No
<b>Block T O T A L :</b>		<b>20</b>	<b>6</b>	<b>6</b>	<b>17</b>	<b>1</b>	<b>9</b>	<b>0</b>	<b>4</b>	<b>3</b>	<b>9</b>	<b>0</b>	<b>0</b>	<b>6</b>	<b>13</b>	<b>0</b>

Availability of toilet & others Yes / No				Communication and transport facilities (If amenities available code -Yes is given except for Village Pin Code ,If not available within the village , the distance range code viz; a for < 5 Kms, b for 5-10 Kms and c for 10+ kms of nearest place where facility is available is given).								
Community toilet including bath.	Community toilet excluding bath.	Rural sanitary mart or sanitary hardware outlet available near the village.	Community bio- gas or recycle of waste for productive use.	Post office(PO)	Sub post office (SPO)	Post & Telegraph office (P&TO)	Village Pin Code	Telephones (Land lines)	Public call office (PCO)	Mobile phone coverage	Name of Village	Serial Number
47	48	49	50	51	52	53	54	55	56	57	2	1

No	Yes	Yes	No	a		Yes	711302	Yes	b	Yes	Jala Dhulagiri	316
No	No	No	No	b	a	b	711302	Yes	c	Yes	Sulati	317
No	No	No	No			b	711302	a	b	a	Sandhipur	318
No	No	No	No	b	a	b	711313	Yes	b	Yes	Bhagabatipur	319
No	No	Yes	No	a	a	a	711313	Yes	b	Yes	Ghoraghat	320
No	No	No	No	c	a	c	711322	a	b	a	Dadpur	321
No	No	No	No	c	a	c	711310	a	b	Yes	Betiari	322
No	No	No	No	c	a	c	711310	a	b	c	Manoharpur	323
Yes	No	No	No	a		b	711302	Yes	c	Yes	Kanyamani	324
No	No	Yes	No	b	a	b	711309	Yes	b	Yes	Mahishgot	325
No	No	Yes	No	b	Yes	b	711313	Yes	c	Yes	Chatur Bhujkathi	326
No	No	Yes	No			b	711404	Yes	b	Yes	Alampur	327
No	No	No	No	a	a	c	711302	Yes	c	Yes	Jangalpur	328
No	No	No	No	Yes	Yes	b	711317	Yes	b	a	Chak Radhadasi	329
<b>1</b>	<b>1</b>	<b>5</b>	<b>0</b>	<b>1</b>	<b>2</b>	<b>1</b>	<b>14</b>	<b>10</b>	<b>0</b>	<b>10</b>	<b>: Block TOTAL</b>	

Communication and transport facilities (If amenities available code -Yes is given except for Village Pin Code ,If not available within the village , the distance range code viz; a for < 5 Kms, b for 5-10 Kms and c for 10+ kms of nearest place where facility is available is given).												Village connected to highway (If amenities available code viz; a for < 5 Kms, b for 5-10 Kms and c for 10+ kms of nearest place where facility is available is given).				
Serial Number	Name of Village	Internet cafes/ Common service centre (CSC)	Private courier facility	Bus service (Public & Private)	Railway stations	Auto/Modified Autos	Taxis and Vans	Tractors	Cycle-pulled rickshaws(Manual & Machine driven)	Carts driven by animals	Sea /River ferry service	Connected to national highway(NH)	Connected to state highway(SH)	Connected to major district road (MDR)	Connected to others district road	Pucca roads
1	2	58	59	60	61	62	63	64	65	66	67	68	69	70	71	72

316	Jala Dhulagiri	b	b	Yes	a	Yes	Yes	a	Yes	c	b	Yes		Yes	Yes	Yes
317	Sulati	a	a	a	a	a	Yes	a	Yes	a	a	a	a	a	Yes	a
318	Sandhipur	a	b	a	b	a	a	b	Yes	c	b	Yes				a
319	Bhagabatipur	a	a	a	a	a	Yes	a	Yes	c	b	a	a		a	Yes
320	Ghoraghat	b	a	a	Yes	a	Yes	a	a	a	b	b	b	b	b	a
321	Dadpur	c	c	b	a	a	Yes	b	a	c	b	b	b	a	b	a
322	Betiari	c	c	a	a	c	Yes	a	a	c	b	c	c	a	a	a
323	Manoharpur	c	c	a	a	c	Yes	a	b	b	b	c	c	a	a	a
324	Kanyamani	b	b	b	a	b	b	b	Yes	c	a	b	b	a	Yes	a
325	Mahishgot	a	a	a	a	a	Yes	a	Yes	c	b	a	a	a	a	a
326	Chatur Bhujkathi	a	a	Yes	a	Yes	Yes	a	Yes	c	b	a		Yes	Yes	Yes
327	Alampur	Yes	b	Yes	c	Yes	Yes	b	Yes	a	b	Yes			Yes	Yes
328	Jangalpur	a	Yes	Yes	b	a	Yes	b	Yes	c	b		c	a	a	a
329	Chak Radhadasi	a	b	a	b	a	Yes	b	Yes	c	b	b	a	Yes	a	a
<b>Block T O T A L :</b>		<b>1</b>	<b>1</b>	<b>4</b>	<b>1</b>	<b>3</b>	<b>12</b>	<b>0</b>	<b>10</b>	<b>0</b>	<b>0</b>	<b>3</b>	<b>0</b>	<b>3</b>	<b>5</b>	<b>4</b>

ys,village roads, banks & credit societies  
 :-Yes is given, If not available within the  
 code viz; a for < 5 Kms, b for 5-10 Kms  
 place where facility is available is given).

Availability of miscellaneous facilities (If amenities available code -Yes is given, If not  
 available within the village , the distance range code viz; a for < 5 Kms, b for 5-10 Kms  
 and c for 10+ kms of nearest place where facility is available is given).

Kutchcha roads	Water bounded macadam(WBM) roads	Navigable waterway (river/canal)(NW)	Footpaths (FP)	Commercial & Co-operative Banks	ATM	Agricultural Credit Societies	Self-Help Group (SHG)	Public distribution system (PDS) shop	Mandis / Regular market	Weekly Haat	Agricultural marketing society	Integrated Child Development Scheme (Nutritional Centres)	Anganwadi Centre (Nutritional Centres)	Others (Nutritional Centres)	Name of Village	Serial Number
73	74	75	76	77	78	79	80	81	82	83	84	85	86	87	2	1

Yes	Yes	b		Yes	Yes	c	Yes	Yes	Yes	Yes	Yes	Yes	Yes	Yes	Jala Dhulagiri	316
Yes	a			a	a	c	Yes	b	c	c	Yes	Yes	Yes	Yes	Sulati	317
Yes						c	Yes	Yes	c	Yes	Yes	Yes	Yes	Yes	Sandhipur	318
Yes	a	a	a	a	a	Yes	Yes	Yes	c	c	a	Yes	Yes	Yes	Bhagabatipur	319
a	b			a	b	c	Yes	a	c	c	c	Yes	Yes	Yes	Ghoraghat	320
a	Yes	b	Yes	a	a	c	Yes	a	c	c	c	Yes	Yes	Yes	Dadpur	321
a	Yes	b	c	a	a	c	a	a	c	c	c	Yes	Yes	Yes	Betiari	322
a	a	b	Yes	a	a	c	a	a	c	c	c	Yes	Yes	Yes	Manoharpur	323
Yes		a		b	b	c	Yes	Yes	c	b	b	Yes	Yes	Yes	Kanyamani	324
Yes				a	a	c	Yes	a	c	c	Yes	Yes	Yes	Yes	Mahishgot	325
Yes				a	a	c	Yes	a	c	c	Yes	Yes	Yes	Yes	Chatur Bhujkathi	326
a	a	a	b	a	a	c	Yes	a	c	a	a	a	Yes	Yes	Alampur	327
Yes	a	b	c	a	a	c	Yes	a	c	a	b	Yes	Yes	Yes	Jangalpur	328
a		a				c	Yes	Yes	c	Yes	Yes	Yes	Yes	Yes	Chak Radhadasi	329
<b>8</b>	<b>3</b>	<b>0</b>	<b>2</b>	<b>1</b>	<b>1</b>	<b>1</b>	<b>12</b>	<b>5</b>	<b>1</b>	<b>3</b>	<b>7</b>	<b>13</b>	<b>14</b>	<b>14</b>	<b>: Block T O T A L</b>	

Availability of miscellaneous facilities (If amenities available code -Yes is given, If not available within the village , the distance range code viz; a for < 5 Kms, b for 5-10 Kms and c for 10+ kms of nearest place where facility is available is given).												Availability of electricity (Yes/No)			
Serial Number	Name of Village	ASHA (Accredited Social Health Activist)	Community centre with/without TV	Sports Field,	Sports Club / Recreation Centre	Cinema / Video Hall	Public Library	Public Reading Room	Newspaper Supply	Assembly Polling station	Birth & Death Registration Office	Power Supply for Domestic Use (ED)	Power Supply for Agricultural Use (EAG)	Power Supply for Commercial Use (EC)	Power Supply for All Uses (EA)
1	2	88	89	90	91	92	93	94	95	96	97	98	99	100	101

316	Jala Dhulagiri	Yes	c	a	Yes	Yes	Yes	b	a	Yes	Yes	Yes	No	Yes	No
317	Sulati	Yes	a	Yes	Yes	a	b	b	Yes	Yes	a	Yes	No	Yes	No
318	Sandhipur	Yes	Yes	Yes	Yes	Yes	Yes	Yes	Yes	Yes	Yes	Yes	No	Yes	No
319	Bhagabatipur	Yes	b	a	b	b	b	b	Yes	Yes	a	Yes	No	No	No
320	Ghoraghat	Yes	Yes	Yes	a	b	a	a	Yes	Yes	a	Yes	No	No	No
321	Dadpur	Yes	Yes	a	Yes	b	Yes	Yes	Yes	Yes	a	Yes	No	No	No
322	Betiari	b	b	Yes	Yes	c	b	b	Yes	Yes	a	Yes	No	No	No
323	Manoharpur	Yes	Yes	Yes	b	b	b	b	Yes	Yes	a	Yes	No	Yes	No
324	Kanyamani	Yes	Yes	Yes	Yes	b	a	a	Yes	Yes	a	Yes	No	Yes	No
325	Mahishgot	Yes	Yes	a	Yes	a	b	b	Yes	Yes	b	Yes	No	Yes	No
326	Chatur Bhujkathi	Yes	Yes	Yes	Yes	Yes	Yes	Yes	Yes	Yes	Yes	Yes	No	Yes	No
327	Alampur	a	a	a	Yes	a	a	a	Yes	Yes	Yes	Yes	No	Yes	No
328	Jangalpur	Yes	a	a	a	Yes	a	a	a	Yes	a	Yes	No	Yes	No
329	Chak Radhadasi	Yes	Yes	Yes	Yes	a	a	Yes	Yes	Yes	a	Yes	Yes	Yes	Yes
<b>Block T O T A L :</b>		<b>12</b>	<b>8</b>	<b>8</b>	<b>10</b>	<b>4</b>	<b>4</b>	<b>4</b>	<b>12</b>	<b>14</b>	<b>4</b>	<b>14</b>	<b>1</b>	<b>10</b>	<b>1</b>



Nearest Town		Land Use							
		Area under different types of land use (in hectares rounded up to one decimal place)							
Name	Distance range code i.e. a for < 5 Kms, b for 5-10 Kms and c for 10+ kms .	Forests	Area under Non-agricultural Uses	Barren and Un-cultivable land	Permanent Pastures and Other Grazing Lands	Land Under Miscellaneous Tree Crops etc.	Culturable Waste Land	Name of Village	Serial Number
102	103	104	105	106	107	108	109	2	1

HAORA	c	0	205.8	0	0	0	2.2	Jala Dhulagiri	316
HAORA	c	0	2	0	0	0	0	Sulati	317
HAORA	c	0	36.5	0	0	0	0	Sandhipur	318
HAORA	c	7	6	0	0	0	0	Bhagabatipur	319
HAORA	c	0	7.3	0	0	0	0	Ghoraghat	320
ULUBERIA	c	0	0	0	0	0	0	Dadpur	321
ULUBERIA	c	0	0	0	0	0	0	Betiari	322
ULUBERIA	c	0	0	0	0	0	0	Manoharpur	323
ULUBERIA	c	0	52.2	0	0	0	0.8	Kanyamani	324
HAORA	c	0	7	0	0	0	10.5	Mahishgot	325
HAORA	c	0	8	0	0	0	50	Chatur Bhujkathi	326
HAORA	c	0	35.7	0	0	0	80.4	Alampur	327
HAORA	c	0	76.9	0	0	0	0	Jangalpur	328
HAORA	c	0	44.3	0	0	0	3	Chak Radhadasi	329
<b>0</b>	<b>0</b>	<b>7</b>	<b>481.7</b>	<b>0</b>	<b>0</b>	<b>0</b>	<b>146.9</b>	<b>: Block TOTAL</b>	

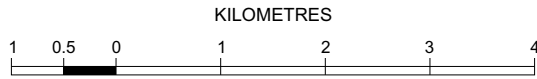
Land Use											
Area under different types of land use (in hectares rounded up to one decimal place)							Area irrigated by source (in hectare).				
Serial Number	Name of Village	Fallow lands other than current fallows	Current Fallows	Net Area Sown	Total Irrigated Land Area	Total Un-irrigated Land Area	Canals ( C )	Wells/Tube-wells(W/TW)	Tanks/Lakes(T/L)	Water Falls(WF)	Others(O)
1	2	110	111	112	113	114	115	116	117	118	119
316	Jala Dhulagiri	0	0	163.1	20.2	142.9	0	20.2	0	0	0
317	Sulati	0	0	117.7	2	115.7	1	0	1	0	0
318	Sandhipur	0	0	26.1	4.1	22	4.1	0	0	0	0
319	Bhagabatipur	0	0	355	4.9	350.1	4.9	0	0	0	0
320	Ghoraghat	0	0	131.5	83.4	48.1	70.9	2.3	10.2	0	0
321	Dadpur	0	0	61.6	43	18.6	0	32	5	0	6
322	Betiari	0	0	51	28	23	2	24	1	0	1
323	Manoharpur	0	0	50.6	13	37.6	0	11	1	0	1
324	Kanyamani	0	0	24.3	6.1	18.2	6.1	0	0	0	0
325	Mahishgot	0	0	23	17	6	0	17	0	0	0
326	Chatur Bhujkathi	0	0	15	10	5	10	0	0	0	0
327	Alampur	0	0	1.9	1.8	0.1	1.2	0.5	0	0	0
328	Jangalpur	0	0	8	8	0	0	8	0	0	0
329	Chak Radhadasi	0	0	2.2	2.2	0	0	0	0	0	2.2
<b>Block T O T A L :</b>		<b>0</b>	<b>0</b>	<b>1031</b>	<b>243.7</b>	<b>787.3</b>	<b>100.2</b>	<b>115</b>	<b>18.2</b>	<b>0</b>	

Name of three most important commodities manufactured			Name of Village	Serial Number
First	Second	Third		
120	121	122	2	1

Mineral Water	Cement	Battery	Jala Dhulagiri	316
			Sulati	317
			Sandhipur	318
			Bhagabatipur	319
			Ghoraghat	320
			Dadpur	321
			Betiari	322
			Manoharpur	323
			Kanyamani	324
			Mahishgot	325
			Chatur Bhujkathi	326
			Alampur	327
			Jangalpur	328
			Chak Radhadasi	329
			<b>: Block T O T A L</b>	



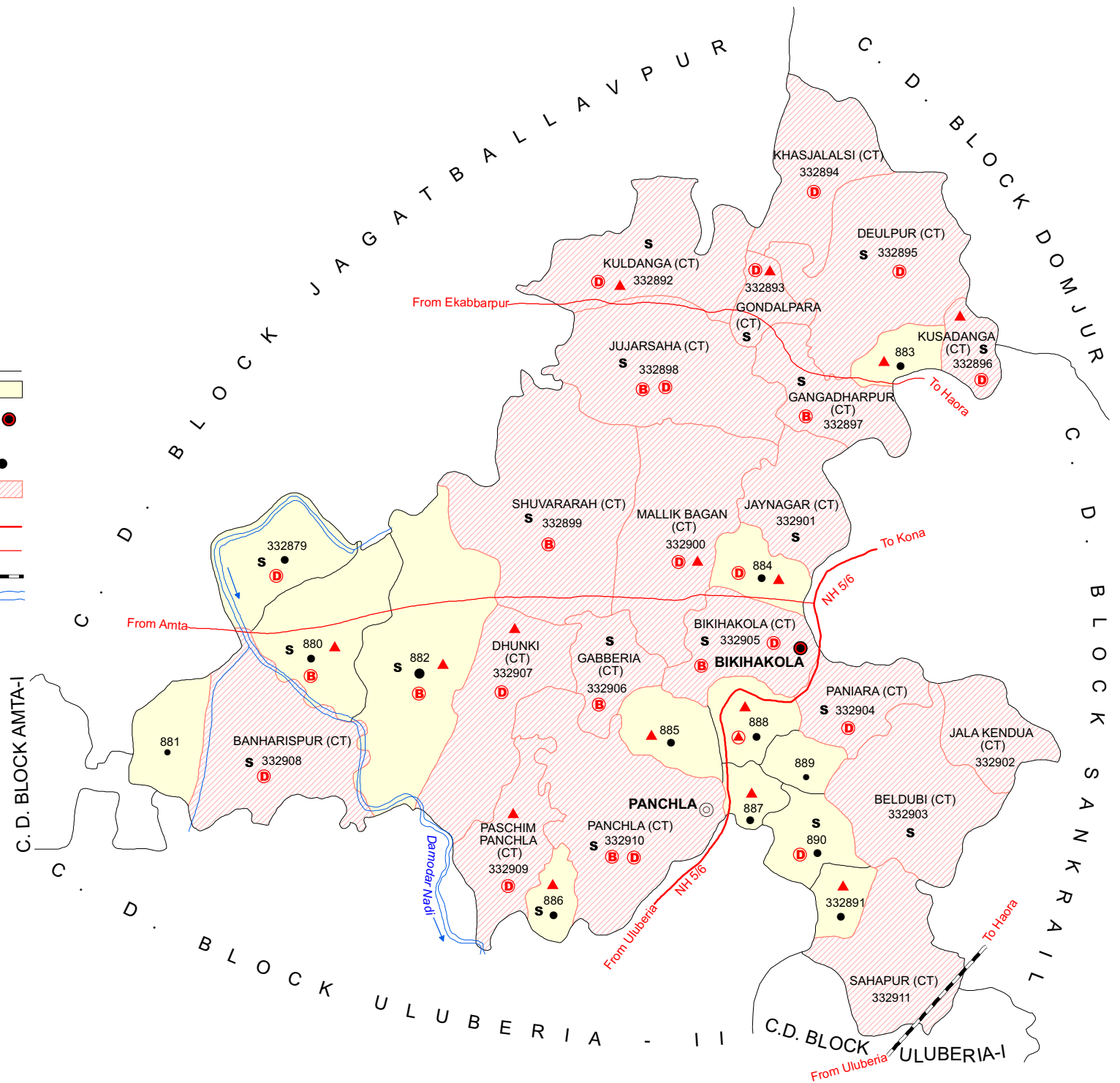
**INDIA**  
**WEST BENGAL**  
**C. D. BLOCK PANCHLA**  
**DISTRICT HAORA**



- BOUNDARY, C. D. BLOCK . . . . .
- „ VILLAGE WITH MDDS CODE . . . . . 332879
- HEADQUARTERS : POLICE STATION, C.D. BLOCK . . . . .
- POPULATION SIZE OF VILLAGES :  
 200-499, 1000-4999, 5000 AND ABOVE . . . . .
- CENSUS TOWN WITH MDDS CODE . . . . . 332908
- NATIONAL HIGHWAY . . . . . NH 5/6
- IMPORTANT METALLED ROADS . . . . .
- RAILWAY LINE WITH STATION, BROAD GAUGE . . . . .
- RIVER AND STREAM . . . . .

- HIGH SCHOOL / INTER COLLEGE . . . . . S
- BANK . . . . . B
- DISPENSARY . . . . . D
- PRIMARY HEALTH CENTRE . . . . . A
- OTHER MEDICAL SERVICES . . . . . ▲

TOTAL AREA OF THE C.D. BLOCK . . . . . 71.03 Sq. Kms.  
 TOTAL POPULATION OF THE C.D. BLOCK . . . . . 251930  
 TOTAL NUMBER OF VILLAGES . . . . . 13  
 TOTAL NUMBER OF INHABITED VILLAGES . . . . . 13  
 TOTAL NUMBER OF CENSUS TOWNS . . . . . 20  
 TOTAL NUMBER OF STATUTORY TOWNS . . . . . NIL  
 DISTANCE FROM DISTRICT HEADQUARTERS  
 TO C. D. BLOCK HEADQUARTERS (APPROX.) . . . . . 25 Kms.





### Alphabetical List of Villages

Name of the CD Block : Panchla

CD Block Code (2011) : 0252

Sl. No.	Name of the Village	PLCN 2001	MDDS PLCN 2011
1	2	3	4
1	Belkulai	03829900	332890
2	Dakshin Panchla	03829500	332886
3	Dhamsa	03829600	332887
4	Jala Bishwanathpur	03827900	332882
5	Jayrampur	03828800	332883
6	Khayjapur	03830000	332891
7	Kulai	03829700	332888
8	Nayachak	03827500	332879
9	Ranihati	03829100	332884
10	Samanti	03827600	332880
11	Sankhali	03829200	332885
12	Satgharia	03829800	332889
13	Shyamchak	03827700	332881

Census of India 2011

Amenities and Land use

Serial Number	Name of Village	Location code no.	Total area of the village ( in hectares rounded up to one decimal place)	Total population ( 2011 census )	Number of households (2011 census)	Number of educational amenities available in village, the distance range code viz; a for 0-5 kms, b for 5-10 kms, c for 10+ kms of nearest place where facility is available							
						Pre-Primary school (PP)	Primary school (P)	Middle school (M)	Secondary School (S)	Senior Secondary school (SS)	Degree college of arts science & commerce (ASC)	Engineering college(EC)	Medical college (MC)
1	2	3	4	5	6	7	8	9	10	11	12	13	14
Name of District:-Haora													
Name of CD Block:-Panchla													
330	Nayachak	332879	163.9	2941	653	1	1	1	1	1			
331	Samanti	332880	258.7	3580	779	4	3	1	1	1	c	c	
332	Shyamchak	332881	128.6	240	41	2	2	1	a	a	b	b	b
333	Jala Bishwanathpur	332882	457.4	8569	1873	8	8	3	1	1	c		
334	Jayrampur	332883	73.3	3261	611	3	2						
335	Ranihati	332884	98.6	4662	936	1	1	a	a	a	a	b	c
336	Sankhali	332885	116.1	4290	839	2	2	c	a	a	b	b	c
337	Dakshin Panchla	332886	54.2	2564	499	2	2		1				
338	Dhamsa	332887	57.8	3067	768	2	1	c	a	a	b	b	c
339	Kulai	332888	109.9	3727	670	2	2	a	a	a	c	c	c
340	Satgharia	332889	61.5	451	94	1	1	a	a	a	c	c	c
341	Belkulai	332890	114.4	3580	824	2	2		1	1	c	b	c
342	Khayjapur	332891	59.2	2155	457	1	1	a	a	a	c	c	c
<b>Block T O T A L :</b>			<b>1753.6</b>	<b>43087</b>	<b>9044</b>	<b>31</b>	<b>28</b>	<b>6</b>	<b>5</b>	<b>4</b>	<b>0</b>	<b>0</b>	<b>0</b>



- Village Directory

(As in 2009 )

le. (If not available within the < 5 Kms, b for 5-10 Kms and c cility is available is given).						Number of Medical Amenities available. (If not available within the village , the distance range code viz; a for < 5 Kms, b for 5-10 Kms and c for 10+ kms of nearest place where facility is available is given).						Name of Village	Serial Number					
Management institute (MI)	Polytechnic (Pt)	Vocational training school /ITI	Non-formal training centre (NFTC)	Special school for disabled (SSD)	Others (specify)	Community health centre (CHC)	Primary health centre (PHC)	Primary health sub centre (PHS)	Maternity and child welfare centre (MCW)	T.B. clinic (TBC)	Hospital-allopathic (HA)			Hospital-alternative medicine (HO)	Dispensary (D)	Veterinary hospital (VH)	Mobile health clinic (MHC)	Family welfare centre (FWC)
15	16	17	18	19	20	21	22	23	24	25	26	27	28	29	30	31	2	1

Location CodeNo:-341

Location CodeNo:-0252

													2				Nayachak	330
								1									Samanti	331
c	b	b	b			a	a	a		a	a	a	a	b		b	Shyamchak	332
c	c		c		1			1									Jala Bishwanathpur	333
					3				1								Jayrampur	334
c	c	c	c	c		a	a	1	a	a	a	a	1	a	a	a	Ranihati	335
c	c	c	c	c	c	a	a	1	a	a	a	c	c	a	c	c	Sankhali	336
						a	a	1			b		a				Dakshin Panchla	337
c	b	c				a	1	a	c	a	b	a	b			b	Dhamsa	338
c	c	c		c		1	1	1	1	1	1	1				1	Kulai	339
c	c	c		c		c	a	a	c	a	c	c	a	c	c	c	Satgharia	340
b	c	c		c		b	a	a	b	c	a	c	3	b	c	c	Belkulai	341
						b	b	1	b	b	b	b	b	b	b	b	Khayjapur	342
<b>0</b>	<b>0</b>	<b>0</b>	<b>0</b>	<b>0</b>	<b>4</b>	<b>1</b>	<b>1</b>	<b>8</b>	<b>1</b>	<b>2</b>	<b>1</b>	<b>1</b>	<b>6</b>	<b>0</b>	<b>0</b>	<b>1</b>	<b>: Block T O T A L</b>	

Serial Number	Name of Village	Number of Non-Government Medical Amenities available.							Availability of drinking water - Yes / No							
		Charitable non Govt. hospital/Nursing home.	Medical practitioner with MBBS Degree	Medical practitioner with other degree	Medical practitioner with no degree	Traditional practitioner and faith healer	Medicine Shop	Others	Tap water (Treated/Untreated)	Well water (Covered / Uncovered well)	Hand Pump	Tube wells / Bore well	Spring	River / Canal	Tank / Pond / Lake	Others
1	2	32	33	34	35	36	37	38	39	40	41	42	43	44	45	46

330	Nayachak	0	0	3	0	0	2	0	Yes	Yes	Yes	No	No	Yes	Yes	No
331	Samanti	0	0	0	0	0	1	0	Yes	Yes	Yes	No	No	Yes	Yes	No
332	Shyamchak	0	0	1	2	0	0	0	No	Yes	Yes	No	No	No	No	No
333	Jala Bishwanathpur	0	0	0	2	0	2	0	No	No	No	No	No	Yes	Yes	No
334	Jayrampur	0	3	3	5	2	2	0	Yes	No	Yes	No	No	No	Yes	No
335	Ranihati	0	0	2	0	0	1	0	No	Yes	Yes	No	No	Yes	No	No
336	Sankhali	0	0	0	0	0	0	0	No	Yes	No	No	No	No	Yes	No
337	Dakshin Panchla	0	0	0	0	0	0	0	No	Yes	Yes	No	No	No	Yes	No
338	Dhamsa	0	2	0	0	0	1	0	No	No	No	No	No	No	No	No
339	Kulai	0	0	1	3	0	1	0	No	No	No	No	No	No	Yes	No
340	Satgharia	0	0	0	0	1	0	0	No	No	No	No	No	No	Yes	No
341	Belkulai	0	0	0	3	0	0	0	No	No	No	No	No	No	Yes	No
342	Khayjapur	0	0	0	2	0	0	0	No	No	No	No	No	No	Yes	No
<b>Block T O T A L :</b>		<b>0</b>	<b>5</b>	<b>10</b>	<b>17</b>	<b>3</b>	<b>10</b>	<b>0</b>	<b>3</b>	<b>6</b>	<b>6</b>	<b>0</b>	<b>0</b>	<b>4</b>	<b>10</b>	<b>0</b>

Availability of toilet & others Yes / No				Communication and transport facilities (If amenities available code -Yes is given except for Village Pin Code ,If not available within the village , the distance range code viz; a for < 5 Kms, b for 5-10 Kms and c for 10+ kms of nearest place where facility is available is given).								
Community toilet including bath.	Community toilet excluding bath.	Rural sanitary mart or sanitary hardware outlet available near the village.	Community bio- gas or recycle of waste for productive use.	Post office(PO)	Sub post office (SPO)	Post & Telegraph office (P&TO)	Village Pin Code	Telephones (Land lines)	Public call office (PCO)	Mobile phone coverage	Name of Village	Serial Number
47	48	49	50	51	52	53	54	55	56	57	2	1

No	Yes	No	No	Yes	b		711322	Yes	b	Yes	Nayachak	330
No	No	Yes	No				711322	Yes	b	Yes	Samanti	331
No	Yes	No	No	a	Yes	a	711322	Yes	b	Yes	Shyamchak	332
No	No	Yes	No	Yes	b	b	711322	Yes	b	Yes	Jala Bishwanathpur	333
No	No	No	No	a	b	b	711322	Yes	b	Yes	Jayrampur	334
No	No	No	No	a	a	b	711302	Yes	b	Yes	Ranihati	335
No	No	No	No	a	a	b	711322	Yes	b	Yes	Sankhali	336
No	No	No	No	a	a	b	711322	Yes	c	Yes	Dakshin Panchla	337
No	No	No	No	b	Yes	b	711322	Yes	c	Yes	Dhamsa	338
No	No	No	No	c	a	b	711414	Yes	b	Yes	Kulai	339
No	No	Yes	No	a	a	c	711322	Yes	c	Yes	Satgharia	340
No	No	No	No	Yes	b	b	711322	Yes	b	a	Belkulai	341
No	No	No	No	a	a	a	711322	a	b	a	Khayjapur	342
<b>0</b>	<b>2</b>	<b>3</b>	<b>0</b>	<b>2</b>	<b>3</b>	<b>0</b>	<b>13</b>	<b>12</b>	<b>0</b>	<b>11 : Block T O T A L</b>		

Communication and transport facilities (If amenities available code -Yes is given except for Village Pin Code ,If not available within the village , the distance range code viz; a for < 5 Kms, b for 5-10 Kms and c for 10+ kms of nearest place where facility is available is given).												Village connected to highway (If amenities available code viz; a for < 5 Kms, b for 5-10 Kms and c for 10+ kms of nearest place where facility is available is given).				
Serial Number	Name of Village	Internet cafes/ Common service centre (CSC)	Private courier facility	Bus service (Public & Private)	Railway stations	Auto/Modified Autos	Taxis and Vans	Tractors	Cycle-pulled rickshaws(Manual & Machine driven)	Carts driven by animals	Sea /River ferry service	Connected to national highway(NH)	Connected to state highway(SH)	Connected to major district road (MDR)	Connected to others district road	Pucca roads
1	2	58	59	60	61	62	63	64	65	66	67	68	69	70	71	72

330	Nayachak	a	b	Yes	b	Yes	Yes	a	Yes	c	Yes	b	Yes		Yes	a
331	Samanti	b	b	Yes	b	a	Yes	b	Yes	c	b				Yes	a
332	Shyamchak	a	a	a	b	Yes	Yes	a	Yes	c	b	b	a	b	a	a
333	Jala Bishwanathpur	b	Yes	a	c	Yes	Yes	c	Yes	Yes	a	c	c	Yes	a	Yes
334	Jayrampur	a	b	Yes	b	Yes	Yes	a	Yes	c	a	b		Yes	Yes	a
335	Ranihati	a	a	a	b	Yes	Yes	b	Yes	c	b	a	a	Yes	Yes	Yes
336	Sankhali	a	a	a	b	a	a	a	Yes	b	Yes	a	Yes		Yes	Yes
337	Dakshin Panchla	a	a	a	b	a	Yes	a	Yes	c	b	a		a	a	Yes
338	Dhamsa	b	b	b	b	Yes	Yes	Yes	Yes	Yes	a	Yes	b	b		Yes
339	Kulai	a	a	Yes	b	Yes	Yes	c	Yes	c	c	Yes	b	Yes	a	Yes
340	Satgharia	a	a	a	b	a	Yes	c	b	c	b	a	b	a	a	a
341	Belkulai	a	a	a	a	a	a	Yes	Yes	Yes	b	a	b	b	a	b
342	Khayjapur	a	a	a	a	a	a	a	Yes	c	b	a	a	a	a	a
<b>Block T O T A L :</b>		<b>0</b>	<b>1</b>	<b>4</b>	<b>0</b>	<b>7</b>	<b>10</b>	<b>2</b>	<b>11</b>	<b>4</b>	<b>1</b>	<b>3</b>	<b>1</b>	<b>5</b>	<b>4</b>	<b>6</b>

ys,village roads, banks & credit societies  
 :-Yes is given, If not available within the  
 code viz; a for < 5 Kms, b for 5-10 Kms  
 place where facility is available is given).

Availability of miscellaneous facilities (If amenities available code -Yes is given, If not  
 available within the village , the distance range code viz; a for < 5 Kms, b for 5-10 Kms  
 and c for 10+ kms of nearest place where facility is available is given).

Kutchcha roads	Water bounded macadam(WBM) roads	Navigable waterway (river/canal)(NW)	Footpaths (FP)	Commercial & Co-operative Banks	ATM	Agricultural Credit Societies	Self-Help Group (SHG)	Public distribution system (PDS) shop	Mandis / Regular market	Weekly Haat	Agricultural marketing society	Integrated Child Development Scheme (Nutritional Centres)	Anganwadi Centre (Nutritional Centres)	Others (Nutritional Centres)	Name of Village	Serial Number
73	74	75	76	77	78	79	80	81	82	83	84	85	86	87	2	1

a	Yes			a		b	Yes	Yes	Yes	Yes	Yes	Yes	Yes	Yes	Nayachak	330
Yes	Yes			Yes		c	Yes	Yes	c	Yes	Yes	Yes	Yes	Yes	Samanti	331
Yes	Yes	a	a	a	b	c	Yes	a	Yes	b	b	Yes	Yes	Yes	Shyamchak	332
Yes		Yes		Yes	a	c	Yes	Yes	c	a	Yes	Yes	Yes	Yes	Jala Bishwanathpur	333
Yes			Yes		a	Yes	Yes	Yes	c	Yes	Yes	Yes	Yes	Yes	Jayrampur	334
Yes	a	b	c	a	a	c	Yes	Yes	Yes	b	Yes	Yes	Yes	Yes	Ranihati	335
Yes	a	b	b	a	a	c	a	Yes	Yes	Yes	a	Yes	Yes	Yes	Sankhali	336
a	Yes	Yes		a	b	c	Yes	Yes	c	a	a	Yes	Yes	Yes	Dakshin Panchla	337
Yes	c	b		b	b	c	a	Yes	c	c	b	c	Yes	a	Dhamsa	338
Yes				a	b	c	a	Yes	c	a	Yes	Yes	Yes	Yes	Kulai	339
Yes	a	b		a	a	c	a	a	c	a	a	a	Yes	Yes	Satgharia	340
b	b	b	b	a	a	c	Yes	Yes	c	a	b	Yes	Yes	Yes	Belkulai	341
a	a	b	c	b	b	b	Yes	a	c	b	b	Yes	Yes	Yes	Khayjapur	342
<b>9</b>	<b>4</b>	<b>2</b>	<b>1</b>	<b>2</b>	<b>0</b>	<b>1</b>	<b>9</b>	<b>10</b>	<b>4</b>	<b>4</b>	<b>6</b>	<b>11</b>	<b>13</b>	<b>12</b>	<b>: Block T O T A L</b>	

Availability of miscellaneous facilities (If amenities available code -Yes is given, If not available within the village , the distance range code viz; a for < 5 Kms, b for 5-10 Kms and c for 10+ kms of nearest place where facility is available is given).												Availability of electricity (Yes/No)			
Serial Number	Name of Village	ASHA (Accredited Social Health Activist)	Community centre with/without TV	Sports Field,	Sports Club / Recreation Centre	Cinema / Video Hall	Public Library	Public Reading Room	Newspaper Supply	Assembly Polling station	Birth & Death Registration Office	Power Supply for Domestic Use (ED)	Power Supply for Agricultural Use (EAG)	Power Supply for Commercial Use (EC)	Power Supply for All Uses (EA)
1	2	88	89	90	91	92	93	94	95	96	97	98	99	100	101

330	Nayachak	Yes	Yes	Yes	Yes	Yes	Yes	Yes	Yes	Yes	a	Yes	Yes	Yes	Yes
331	Samanti	Yes	Yes	Yes	Yes	Yes	Yes	Yes	Yes	Yes	Yes	Yes	Yes	Yes	Yes
332	Shyamchak	b	b	a	b	b	a	Yes	Yes	Yes	a	Yes	No	Yes	No
333	Jala Bishwanathpur	Yes	Yes	Yes	Yes	Yes	Yes	Yes	Yes	Yes	Yes	Yes	Yes	Yes	Yes
334	Jayrampur	Yes	Yes	Yes	Yes	Yes	Yes	Yes	Yes	Yes	Yes	Yes	No	Yes	No
335	Ranihati	Yes	Yes	b	Yes	a	a	a	a	Yes	a	Yes	No	No	No
336	Sankhali	Yes	Yes	Yes	Yes	a	a	a	Yes	Yes	Yes	Yes	No	No	No
337	Dakshin Panchla	Yes	Yes	Yes	Yes	Yes	a	a	Yes	Yes	a	Yes	No	No	No
338	Dhamsa	Yes	b	Yes	Yes	a	a	a	a	Yes	Yes	Yes	Yes	Yes	Yes
339	Kulai	Yes	a	a	Yes	a	a	a	Yes	Yes	a	Yes	No	Yes	No
340	Satgharia	Yes	a	a	Yes	a	a	a	Yes	Yes	a	Yes	No	Yes	No
341	Belkulai	a	Yes	Yes	Yes	a	Yes	Yes	Yes	Yes	a	Yes	No	No	No
342	Khayjapur	Yes	Yes	Yes	Yes	Yes	Yes	Yes	Yes	Yes	a	Yes	No	No	No
<b>Block T O T A L :</b>		<b>11</b>	<b>9</b>	<b>9</b>	<b>12</b>	<b>6</b>	<b>6</b>	<b>7</b>	<b>11</b>	<b>13</b>	<b>5</b>	<b>13</b>	<b>4</b>	<b>8</b>	<b>4</b>

Nearest Town		Land Use							
		Area under different types of land use (in hectares rounded up to one decimal place)							
Name	Distance range code i.e. a for < 5 Kms, b for 5-10 Kms and c for 10+ kms .	Forests	Area under Non-agricultural Uses	Barren and Un-cultivable land	Permanent Pastures and Other Grazing Lands	Land Under Miscellaneous Tree Crops etc.	Culturable Waste Land	Name of Village	Serial Number
102	103	104	105	106	107	108	109	2	1

AMTA	b	0	3	0	0	0	5	Nayachak	330
AMTA	b	0	2	0	0	0	6	Samanti	331
AMTA	b	0	101.8	0	0	0	0	Shyamchak	332
AMTA	c	0	2	0	0	0	20.8	Jala Bishwanathpur	333
ANDUL	b	0	27	0	0	0	6	Jayrampur	334
ULBERIA	c	0	28.5	0	0	0	10.4	Ranihati	335
ULBERIA	c	0	24.8	0	0	0	6.7	Sankhali	336
ULBERIA	c	0	28	0	0	0	11.2	Dakshin Panchla	337
ULBERIA	c	0	20.1	0	0	0	12.4	Dhamsa	338
ANDUL	c	0	38.9	0	0	0	3	Kulai	339
ANDUL	c	0	11.3	0	0	0	2.2	Satgharia	340
ULBERIA	c	0	34	0	0	0	9.7	Belkulai	341
ULBERIA	c	0	16.9	0	0	0	12.1	Khayjapur	342
<b>0</b>	<b>0</b>	<b>0</b>	<b>338.3</b>	<b>0</b>	<b>0</b>	<b>0</b>	<b>105.5</b>	<b>: Block T O T A L</b>	

Land Use											
Area under different types of land use (in hectares rounded up to one decimal place)							Area irrigated by source (in hectare).				
Serial Number	Name of Village	Fallow lands other than current fallows	Current Fallows	Net Area Sown	Total Irrigated Land Area	Total Un-irrigated Land Area	Canals ( C )	Wells/Tube-wells(W/TW)	Tanks/Lakes(T/L)	Water Falls(WF)	Others(O)
1	2	110	111	112	113	114	115	116	117	118	119
330	Nayachak	0	0	155.9	38.4	117.4	30.2	0.1	8.1	0	0
331	Samanti	0	0	250.7	8.9	241.8	1	1	6.9	0	0
332	Shyamchak	0	0	26.8	9.8	17	0	0	9.8	0	0
333	Jala Bishwanathpur	0	0	434.6	50	384.6	0	0	50	0	0
334	Jayrampur	0	0	40.3	18	22.3	0	0	18	0	0
335	Ranihati	0	0	59.8	10.5	49.3	0	0	10.5	0	0
336	Sankhali	0	0	84.6	10.5	74.1	0	0	10.5	0	0
337	Dakshin Panchla	0	0	14.9	9.7	5.2	9.7	0	0	0	0
338	Dhamsa	0	0	25.3	9.9	15.4	0	0	9.9	0	0
339	Kulai	0	0	68	10.7	57.3	0	0	10.7	0	0
340	Satgharia	0	0	48	25	23	13	0	12	0	0
341	Belkulai	0	0	70.6	9.7	60.9	0	9.7	0	0	0
342	Khayjapur	0	0	30.2	9.7	20.5	0	9.7	0	0	0
<b>Block T O T A L :</b>		<b>0</b>	<b>0</b>	<b>1309.7</b>	<b>220.8</b>	<b>1088.8</b>	<b>53.9</b>	<b>20.5</b>	<b>146.4</b>	<b>0</b>	<b>0</b>



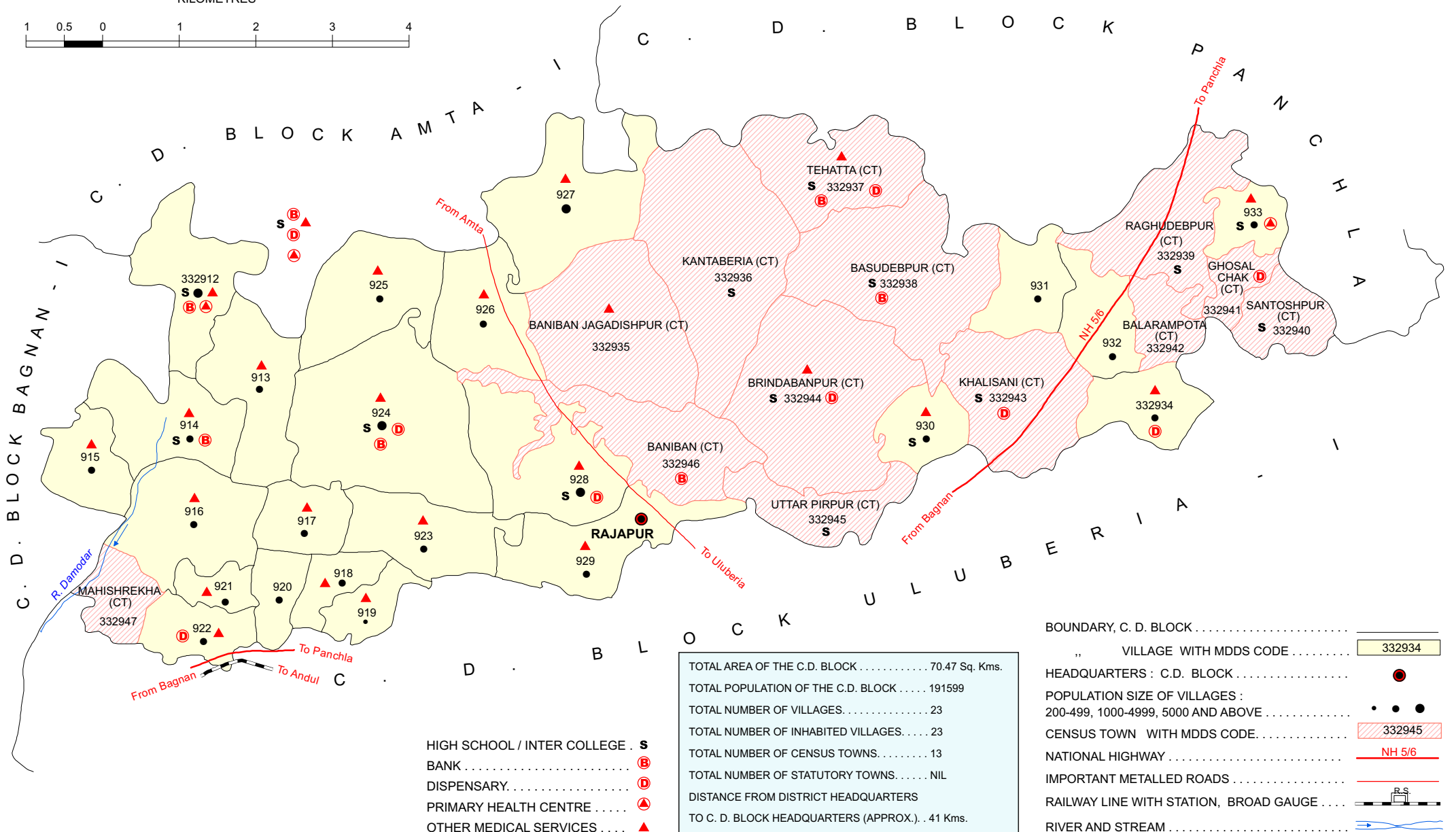

Name of three most important commodities manufactured			Name of Village	Serial Number
First	Second	Third		
120	121	122	2	1

Zari	Tailoring		Nayachak	330
Zari	Tailoring		Samanti	331
Zari			Shyamchak	332
Zari			Jala Bishwanathpur	333
			Jayrampur	334
			Ranihati	335
			Sankhali	336
			Dakshin Panchla	337
Zari	Tailoring		Dhamsa	338
			Kulai	339
			Satgharia	340
Zari	Tailoring		Belkulai	341
Zari	Tailoring		Khayjapur	342



INDIA  
WEST BENGAL  
**C. D. BLOCK ULUBERIA - II**  
DISTRICT HAORA

KILOMETRES



TOTAL AREA OF THE C.D. BLOCK	70.47 Sq. Kms.
TOTAL POPULATION OF THE C.D. BLOCK	191599
TOTAL NUMBER OF VILLAGES	23
TOTAL NUMBER OF INHABITED VILLAGES	23
TOTAL NUMBER OF CENSUS TOWNS	13
TOTAL NUMBER OF STATUTORY TOWNS	NIL
DISTANCE FROM DISTRICT HEADQUARTERS TO C. D. BLOCK HEADQUARTERS (APPROX.)	41 Kms.

BOUNDARY, C. D. BLOCK	.....	
"    VILLAGE WITH MDDS CODE	.....	332934
HEADQUARTERS : C.D. BLOCK	.....	
POPULATION SIZE OF VILLAGES :		
200-499, 1000-4999, 5000 AND ABOVE	.....	
CENSUS TOWN WITH MDDS CODE	.....	332945
NATIONAL HIGHWAY	.....	NH 5/6
IMPORTANT METALLED ROADS	.....	
RAILWAY LINE WITH STATION, BROAD GAUGE	.....	
RIVER AND STREAM	.....	

- HIGH SCHOOL / INTER COLLEGE . **S**
- BANK . . . . . **(B)**
- DISPENSARY . . . . . **(D)**
- PRIMARY HEALTH CENTRE . . . . . **(A)**
- OTHER MEDICAL SERVICES . . . . . **(▲)**



### Alphabetical List of Villages

Name of the CD Block : Uluberia-II

CD Block Code (2011) : 0253

Sl. No.	Name of the Village	PLCN 2001	MDDS PLCN 2011
1	2	3	4
1	Abhirampur	03830500	332916
2	Amraberia	03830800	332919
3	Bamunhati	03831000	332921
4	Baragram	03831600	332926
5	Barbangalpur	03830600	332917
6	Barramnagar	03832700	332931
7	Chak.Bhagabatipur	03830200	332913
8	Dasbhanga	03833200	332934
9	Gharbhanga Basudebpur	03833000	332933
10	Jagannathpur	03832600	332930
11	Jagarampur	03831500	332925
12	Joargor	03831400	332924
13	Kamala Chak	03831700	332927
14	Kamina	03830300	332914
15	Karatber	03832000	332928
16	Madhubati	03830700	332918
17	Nayachak	03831300	332923
18	Palara	03830900	332920
19	Rajapur	03832100	332929
20	Srirampur	03831100	332922
21	Sumda	03830400	332915
22	Surikhali	03832800	332932
23	Tulsiberia	03830100	332912

Census of India 2011  
Amenities and Land use

Serial Number	Name of Village	Location code no.	Total area of the village ( in hectares rounded up to one decimal place)	Total population ( 2011 census )	Number of households (2011 census)	Number of educational amenities available in village, the distance range code viz; a for 0-5 kms, b for 5-10 kms, c for 10+ kms of nearest place where facility is available							
						Pre-Primary school (PP)	Primary school (P)	Middle school (M)	Secondary School (S)	Senior Secondary school (SS)	Degree college of arts science & commerce (ASC)	Engineering college(EC)	Medical college (MC)
1	2	3	4	5	6	7	8	9	10	11	12	13	14
Name of District:-Haora													
Name of CD Block:-Uluberia - II													
343	Tulsiberia	332912	197.4	6729	1457	6	6	3	1	a	b	b	c
344	Chak.Bhagabatipur	332913	209.6	2537	554	4	4	a	a	a	b	1	c
345	Kamina	332914	200.2	3248	727	4	4	2	2	1	b		
346	Sumda	332915	116.6	2217	529	2	2	a	a	a	b	b	c
347	Abhirampur	332916	234.2	4584	922	3	3	1	a	a	b	b	c
348	Barbangalpur	332917	103.4	2591	542	2	2	a	a	a	b	b	c
349	Madhubati	332918	57.5	1424	286	2	2	c	a	a	b	b	c
350	Amraberia	332919	70.2	485	101	1	1	b	b	b	b	b	c
351	Palara	332920	76.3	2659	485	1	1	a	a	a	b	b	c
352	Bamunhati	332921	53.2	1307	249	1	1	1	a	a	b	b	c
353	Srirampur	332922	103.6	4961	919	3	3	1	a	a	b	b	c
354	Nayachak	332923	188.3	2339	518	3	3	a	a	a	b	b	c
355	Joargor	332924	459	6294	1485	3	3	2	1	1	b	a	c
356	Jagarampur	332925	240.9	3224	799	4	4	a	a	a	c	b	c
357	Baragram	332926	185.6	2820	561	1	1	1	a	a	b	b	c
358	Kamala Chak	332927	301	5939	1342	4	4	a	a	a	c	c	c
359	Karatber	332928	259.8	6729	1378	4	4	1	1	1	b	b	c
360	Rajapur	332929	221.7	3184	743	3	3	a	a	a	a	a	c
361	Jagannathpur	332930	101.6	1595	337	1	1	1	1	1	b	b	c
362	Barramnagar	332931	130	4134	987	1	1	1		a	c	c	c
363	Surikhali	332932	134.7	4158	954	1	1	a	a	a	c	c	c
364	Gharbhanga Basudebpur	332933	88.3	3369	803	2	2	2	2	2	c	c	c
365	Dasbhanga	332934	116.3	4266	889	1	1	1	a	a	b	b	c
<b>Block T O T A L :</b>			<b>3849.4</b>	<b>80793</b>	<b>17567</b>	<b>57</b>	<b>57</b>	<b>17</b>	<b>8</b>	<b>6</b>	<b>0</b>	<b>1</b>	<b>0</b>

- Village Directory

(As in 2009 )

le. (If not available within the < 5 Kms, b for 5-10 Kms and c cility is available is given).						Number of Medical Amenities available. (If not available within the village , the distance range code viz; a for < 5 Kms, b for 5-10 Kms and c for 10+ kms of nearest place where facility is available is given).						Name of Village	Serial Number					
Management institute (MI)	Polytechnic (Pt)	Vocational training school /ITI	Non-formal training centre (NFTC)	Special school for disabled (SSD)	Others (specify)	Community health centre (CHC)	Primary health centre (PHC)	Primary health sub centre (PHS)	Maternity and child welfare centre (MCW)	T.B. clinic (TBC)	Hospital-allopathic (HA)			Hospital-alternative medicine (HO)	Dispensary (D)	Veterinary hospital (VH)	Mobile health clinic (MHC)	Family welfare centre (FWC)
15	16	17	18	19	20	21	22	23	24	25	26	27	28	29	30	31	2	1

Location CodeNo:-341

Location CodeNo:-0253

b	c	c	c	b	c	1	1	c	c	c	c	a	c	c	1	Tulsiberia	343	
c	c	c	c	b	c	c	1	c	c	c	c	a	c	c	1	Chak.Bhagabatipur	344	
					c	c	a	c	c	c	c		c	c	1	Kamina	345	
b	c	c	c	b	c	c	1	c	c	c	c	a	c	c	1	Sumda	346	
b	c	c	c	b	b	c	1	c	c	c	c	a	c	c	1	Abhirampur	347	
b	c	c	c	b	c	b	1	c	c	c	c	b	c	c	a	Barbangalpur	348	
b	c	c	c	b	c	b	a	c	c	c	c	b	c	c	1	Madhubati	349	
b	c	c	b		c	b	b	c	c	c	c	b	b	c	1	Amraberia	350	
b	c	c	c	b	c	b	a	c	c	c	c	a	c	c	a	Palara	351	
b	c	c	c	b	c	b	a	c	c	c	c	a	b	c	1	Bamunhati	352	
b	c	c	c	b	c	c	a	c	c	c	c	1	c	c	1	Srirampur	353	
b	c	c	c	a	c	b	1	c	c	c	c	a	b	c	1	Nayachak	354	
b	c	c	c	b	c	b	1	c	c	c	c	1	b	c	1	Joargor	355	
b	c	c	c	b	c	a	1	c	c	c	c	c	b	c	1	Jagarampur	356	
b	c	c	c	b	c	b	a	c	c	c	c	b	b	c	1	Baragram	357	
c	c	c	c	b	c	b	1	c	c	c	c	a	c	c	1	Kamala Chak	358	
b	c	c	c	a	b	a	1	b	c	b	c	2	a	c	1	Karatber	359	
a	c	c	c	a	b	a	a	b	c	b	c	a	a	c	1	Rajapur	360	
b	c	c	c	b	b	b	a	b	c	b	c	a	b	c	1	Jagannathpur	361	
c	c	c	c	b	c	a	a	c	c	c	c	a	c	c	c	Barramnagar	362	
c	c	c	c	b	c	a	a	a	c	c	c	a	c	c	a	Surikhali	363	
c	c	c	c	c	c	1	1	c	c	c	c	a	c	c	1	Gharbhanga Basudebpur	364	
b	c	c	c	c	b	a	a	b	c	b	c	3	b	c	1	Dasbhanga	365	
0	0	0	0	0	0	0	2	11	0	0	0	0	7	0	0	19	<b>:Block T O T A L</b>	

Serial Number	Name of Village	Number of Non-Government Medical Amenities available.							Availability of drinking water - Yes / No							
		Charitable non Govt. hospital/Nursing home.	Medical practitioner with MBBS Degree	Medical practitioner with other degree	Medical practitioner with no degree	Traditional practitioner and faith healer	Medicine Shop	Others	Tap water (Treated/Untreated)	Well water (Covered / Uncovered well)	Hand Pump	Tube wells / Bore well	Spring	River / Canal	Tank / Pond / Lake	Others
1	2	32	33	34	35	36	37	38	39	40	41	42	43	44	45	46

343	Tulsiberia	0	0	0	0	0	4	0	No	Yes	Yes	No	No	Yes	Yes	No
344	Chak.Bhagabatipur	0	0	1	2	0	0	0	No	No	Yes	No	No	Yes	Yes	No
345	Kamina	0	0	2	0	0	1	0	No	Yes	Yes	No	No	Yes	Yes	No
346	Sumda	0	0	1	2	0	1	0	Yes	Yes	Yes	No	No	Yes	Yes	No
347	Abhirampur	0	0	1	0	0	1	0	Yes	Yes	Yes	No	No	Yes	Yes	No
348	Barbangalpur	0	0	1	0	0	0	0	Yes	No	Yes	No	No	Yes	Yes	No
349	Madhubati	0	0	0	1	0	0	0	No	No	Yes	No	No	No	Yes	No
350	Amraberia	0	0	0	1	0	0	0	Yes	No	Yes	No	No	No	Yes	No
351	Palara	0	0	0	1	1	0	0	Yes	No	Yes	No	No	Yes	Yes	No
352	Bamunhati	0	0	0	0	0	0	0	Yes	No	Yes	No	No	No	Yes	No
353	Srirampur	0	0	2	0	0	0	0	Yes	Yes	Yes	No	No	Yes	Yes	No
354	Nayachak	0	0	1	0	0	1	0	No	No	Yes	No	No	Yes	Yes	No
355	Joargor	0	0	0	2	0	0	0	No	No	Yes	No	No	Yes	Yes	No
356	Jagarampur	0	0	0	2	0	0	0	No	No	Yes	No	No	No	Yes	No
357	Baragram	0	0	0	1	0	0	0	Yes	No	Yes	No	No	No	Yes	No
358	Kamala Chak	0	0	1	1	0	0	0	No	No	Yes	No	No	No	Yes	No
359	Karatber	0	0	1	0	0	1	0	Yes	No	Yes	No	No	Yes	Yes	No
360	Rajapur	0	0	0	0	0	0	0	Yes	Yes	Yes	No	No	Yes	Yes	No
361	Jagannathpur	0	0	1	0	0	1	0	No	No	Yes	No	No	No	Yes	No
362	Barramnagar	0	0	0	1	0	1	0	No	Yes	Yes	No	No	Yes	Yes	No
363	Surikhali	0	0	1	1	0	1	0	No	Yes	Yes	No	No	Yes	Yes	No
364	Gharbhanga Basudebpur	0	0	1	1	0	0	0	No	No	Yes	No	No	No	Yes	No
365	Dasbhanga	0	0	0	1	0	1	0	No	No	Yes	No	No	No	Yes	No
<b>Block TOTAL :</b>		<b>0</b>	<b>0</b>	<b>14</b>	<b>17</b>	<b>1</b>	<b>13</b>	<b>0</b>	<b>10</b>	<b>8</b>	<b>23</b>	<b>0</b>	<b>0</b>	<b>14</b>	<b>23</b>	<b>0</b>



Availability of toilet & others Yes / No				Communication and transport facilities (If amenities available code -Yes is given except for Village Pin Code ,If not available within the village , the distance range code viz; a for < 5 Kms, b for 5-10 Kms and c for 10+ kms of nearest place where facility is available is given).								
Community toilet including bath.	Community toilet excluding bath.	Rural sanitary mart or sanitary hardware outlet available near the village.	Community bio- gas or recycle of waste for productive use.	Post office(PO)	Sub post office (SPO)	Post & Telegraph office (P&TO)	Village Pin Code	Telephones (Land lines)	Public call office (PCO)	Mobile phone coverage	Name of Village	Serial Number
47	48	49	50	51	52	53	54	55	56	57	2	1

No	Yes	No	No	c	Yes	c	711401	Yes	b	Yes	Tulsiberia	343
Yes	Yes	No	No	c	a	c	711303	Yes	b	Yes	Chak.Bhagabatipur	344
No	No	No	No	c	a	c	711303	Yes	b	Yes	Kamina	345
No	Yes	No	No	Yes	Yes	c	711303	Yes	b	Yes	Sumda	346
No	No	No	No	b	a	b	711303	Yes	b	Yes	Abhirampur	347
No	No	No	No	b	a	b	711303	Yes	b	Yes	Barbangalpur	348
No	Yes	No	No	b	a	b	711303	Yes	c	Yes	Madhubati	349
No	No	No	No	c	a	c	711303	b	c	Yes	Amraberia	350
No	Yes	No	No	b	a	b	711303	Yes	Yes	Yes	Palara	351
No	Yes	No	No	b	a	b	711322	Yes	Yes	Yes	Bamunhati	352
No	No	No	No	a	a	c	711306	Yes	Yes	Yes	Srirampur	353
No	Yes	No	No	c	a	c	711303	Yes	Yes	Yes	Nayachak	354
No	No	No	No	c	Yes	c	711303	Yes	Yes	Yes	Joargor	355
No	No	No	No	c	a	c	711303	Yes	Yes	Yes	Jagarampur	356
No	No	No	No	b	Yes	b	711312	Yes	Yes	Yes	Baragram	357
No	No	No	No	c	b	c	711316	Yes	Yes	Yes	Kamala Chak	358
No	No	No	No	Yes	Yes	b	711316	Yes	Yes	Yes	Karatber	359
No	No	No	No	b	b	b	711226	Yes	Yes	Yes	Rajapur	360
No	No	No	No	b	a	b	711316	Yes	Yes	Yes	Jagannathpur	361
No	No	Yes	No	c	a	c	711312	Yes	Yes	Yes	Barramnagar	362
No	No	Yes	No	a	a	a	711322	Yes	Yes	Yes	Surikhali	363
No	No	No	No	a	a	b	711316	Yes	Yes	Yes	Gharbhanga Basudebpur	364
No	No	No	No	b	Yes	b	711307	Yes	Yes	Yes	Dasbhanga	365
<b>1</b>	<b>7</b>	<b>2</b>	<b>0</b>	<b>2</b>	<b>6</b>	<b>0</b>	<b>23</b>	<b>22</b>	<b>15</b>	<b>23</b>	<b>: Block TOTAL</b>	

Communication and transport facilities (If amenities available code -Yes is given except for Village Pin Code ,If not available within the village , the distance range code viz; a for < 5 Kms, b for 5-10 Kms and c for 10+ kms of nearest place where facility is available is given).												Village connected to highway (If amenities available code viz; a for < 5 Kms, b for 5-10 Kms and c for 10+ kms of nearest place where facility is available is given).				
Serial Number	Name of Village	Internet cafes/ Common service centre (CSC)	Private courier facility	Bus service (Public & Private)	Railway stations	Auto/Modified Autos	Taxis and Vans	Tractors	Cycle-pulled rickshaws(Manual & Machine driven)	Carts driven by animals	Sea /River ferry service	Connected to national highway(NH)	Connected to state highway(SH)	Connected to major district road (MDR)	Connected to others district road	Pucca roads
1	2	58	59	60	61	62	63	64	65	66	67	68	69	70	71	72
343	Tulsiberia	a	Yes	Yes	b	a	Yes	c	Yes	c	c	b	c		Yes	Yes
344	Chak.Bhagabatipur	a	a	a	b	a	Yes	c	Yes	c	c	b	a	a	a	Yes
345	Kamina	Yes	Yes	Yes	b	b	Yes	c	Yes	c	c	a	c		Yes	Yes
346	Sumda	a	Yes	a	b	b	Yes	c	Yes	c	c	b	c		Yes	Yes
347	Abhirampur	a	b	Yes	b	Yes	Yes	c	Yes	c	c	a	c		Yes	Yes
348	Barbangalpur	a	b	a	a	Yes	Yes	c	Yes	c	c	a	a		Yes	Yes
349	Madhubati	a	b	a	a	a	Yes	c	Yes	c	c	a	b		Yes	Yes
350	Amraberia	b	b	Yes	b	Yes	Yes	c	Yes	c	c		Yes	a	a	Yes
351	Palara	a	b	a	a	a	Yes	c	Yes	c	b	a	b		Yes	Yes
352	Bamunhati	b	b	a	a	Yes	Yes	c	Yes	c	b	a	b		Yes	Yes
353	Srirampur	b	Yes	Yes	a	Yes	Yes	b	Yes	c	b	Yes	b		Yes	Yes
354	Nayachak	a	b	b	c	Yes	Yes	c	Yes	c	c	b	b	b	Yes	Yes
355	Joargor	Yes	c	b	b	Yes	Yes	c	Yes	c	c	b	b	a	Yes	Yes
356	Jagarampur	a	b	a	b	a	Yes	c	Yes	c	c	b	a		Yes	Yes
357	Baragram	b	b	Yes	b	Yes	Yes	c	Yes	c	c	b	Yes	Yes	Yes	Yes
358	Kamala Chak	a	c	b	c	Yes	Yes	c	Yes	c	c	c	b	a	a	b
359	Karatber	a	a	Yes	a	Yes	Yes	c	Yes	c	b	a	a	Yes	Yes	Yes
360	Rajapur	Yes	b	Yes	a	Yes	Yes	b	Yes	c	b	a	Yes	Yes	Yes	Yes
361	Jagannathpur	Yes	b	Yes	a	Yes	Yes	c	Yes	c	b		b	b	b	Yes
362	Barramnagar	a	a	Yes	b	a	Yes	c	Yes	c	b	a	b	a	Yes	a
363	Surikhali	a	a	Yes	b	Yes	Yes	c	Yes	c	b		b	a	Yes	Yes
364	Gharbhanga Basudebpur	Yes	Yes	a	a	Yes	Yes	c	Yes	c	b	a	a	a	a	Yes
365	Dasbhanga	a	a	a	b	a	Yes	c	Yes	c	b	a	a	a	Yes	Yes
<b>Block TOTAL :</b>		<b>5</b>	<b>5</b>	<b>11</b>	<b>0</b>	<b>14</b>	<b>23</b>	<b>0</b>	<b>23</b>	<b>0</b>	<b>0</b>	<b>1</b>	<b>3</b>	<b>3</b>	<b>18</b>	<b>21</b>

ys,village roads, banks & credit societies  
 :-Yes is given, If not available within the  
 code viz; a for < 5 Kms, b for 5-10 Kms  
 place where facility is available is given).

Availability of miscellaneous facilities (If amenities available code -Yes is given, If not  
 available within the village , the distance range code viz; a for < 5 Kms, b for 5-10 Kms  
 and c for 10+ kms of nearest place where facility is available is given).

Kutchcha roads	Water bounded macadam(WBM) roads	Navigable waterway (river/canal)(NW)	Footpaths (FP)	Commercial & Co-operative Banks	ATM	Agricultural Credit Societies	Self-Help Group (SHG)	Public distribution system (PDS) shop	Mandis / Regular market	Weekly Haat	Agricultural marketing society	Integrated Child Development Scheme (Nutritional Centres)	Anganwadi Centre (Nutritional Centres)	Others (Nutritional Centres)	Name of Village	Serial Number
73	74	75	76	77	78	79	80	81	82	83	84	85	86	87	2	1

Yes	c	c	Yes	Yes	b	Yes	Yes	Yes	Yes	b	c	c	Yes	Yes	Tulsiberia	343
Yes	c	c	Yes	a	b	c	Yes	Yes	c	c	c	c	Yes	Yes	Chak.Bhagabatipur	344
Yes	c	c	Yes	Yes	b	c	Yes	Yes	c	a	c	c	a	Yes	Kamina	345
Yes	c	c	Yes	b	b	c	Yes	Yes	Yes	b	c	c	Yes	Yes	Sumda	346
Yes	c	c	Yes	b	b	Yes	Yes	Yes	c	c	c	c	Yes	Yes	Abhirampur	347
Yes	c	c	Yes	a	b	Yes	Yes	a	Yes	c	b	c	Yes	Yes	Barbangalpur	348
Yes	b	b	Yes	b	b	c	Yes	a	c	b	b	c	Yes	Yes	Madhubati	349
Yes	b	c	Yes	b	b	c	Yes	b	c	c	c	c	Yes	Yes	Amraberia	350
Yes	b	b	Yes	b	b	c	Yes	Yes	c	b	c	c	Yes	Yes	Palara	351
Yes	b	b	Yes	b	b	c	Yes	Yes	c	b	c	b	Yes	Yes	Bamunhati	352
Yes	c	c	Yes	a	a	b	Yes	Yes	c	c	c	c	Yes	Yes	Srirampur	353
Yes	c	c	Yes	a	c	c	Yes	Yes	Yes	b	c	c	Yes	Yes	Nayachak	354
Yes	c	c	Yes	Yes	c	Yes	Yes	Yes	c	b	c	c	Yes	Yes	Joargor	355
Yes	c	c	Yes	b	c	c	Yes	Yes	c	b	c	c	Yes	Yes	Jagarampur	356
Yes	c	c	Yes	b	b	Yes	Yes	Yes	Yes	a	c	b	Yes	Yes	Baragram	357
Yes	c	c	Yes	c	c	c	Yes	Yes	Yes	b	c	c	Yes	Yes	Kamala Chak	358
Yes	b	b	Yes	a	a	Yes	Yes	Yes	Yes	a	c	a	Yes	Yes	Karatber	359
Yes	b	b	Yes	a	a	c	Yes	Yes	Yes	b	b	a	Yes	Yes	Rajapur	360
Yes	b	b	Yes	a	a	c	Yes	a	c	b	a	a	Yes	Yes	Jagannathpur	361
Yes	a	c	Yes	a	a	c	Yes	a	c	a	b	c	Yes	Yes	Barramnagar	362
Yes	a	a	Yes	a	c	c	Yes	Yes	c	a	b	c	Yes	Yes	Surikhali	363
Yes	b	b	Yes	a	b	c	Yes	Yes	c	a	a	a	Yes	Yes	Gharbhanga Basudebpur	364
Yes	b	b	Yes	b	b	c	Yes	Yes	Yes	b	b	a	Yes	Yes	Dasbhanga	365
<b>23</b>	<b>0</b>	<b>0</b>	<b>23</b>	<b>3</b>	<b>0</b>	<b>6</b>	<b>23</b>	<b>18</b>	<b>9</b>	<b>0</b>	<b>0</b>	<b>0</b>	<b>22</b>	<b>23</b>	<b>: Block T O T A L</b>	

Availability of miscellaneous facilities (If amenities available code -Yes is given, If not available within the village , the distance range code viz; a for < 5 Kms, b for 5-10 Kms and c for 10+ kms of nearest place where facility is available is given).												Availability of electricity (Yes/No)			
Serial Number	Name of Village	ASHA (Accredited Social Health Activist)	Community centre with/without TV	Sports Field,	Sports Club / Recreation Centre	Cinema / Video Hall	Public Library	Public Reading Room	Newspaper Supply	Assembly Polling station	Birth & Death Registration Office	Power Supply for Domestic Use (ED)	Power Supply for Agricultural Use (EAG)	Power Supply for Commercial Use (EC)	Power Supply for All Uses (EA)
1	2	88	89	90	91	92	93	94	95	96	97	98	99	100	101

343	Tulsiberia	Yes	c	Yes	Yes	c	Yes	Yes	Yes	Yes	a	Yes	No	Yes	No
344	Chak.Bhagabatipur	Yes	c	Yes	Yes	b	a	a	Yes	Yes	a	Yes	No	Yes	No
345	Kamina	Yes	c	Yes	Yes	c	a	a	Yes	Yes	Yes	Yes	No	Yes	No
346	Sumda	Yes	Yes	Yes	Yes	c	Yes	Yes	Yes	Yes	a	Yes	No	Yes	No
347	Abhirampur	Yes	c	Yes	Yes	a	a	a	Yes	Yes	b	Yes	No	Yes	No
348	Barbangalpur	Yes	c	a	a	a	a	a	Yes	Yes	a	Yes	No	Yes	No
349	Madhubati	Yes	b	a	Yes	b	a	a	Yes	Yes	a	Yes	No	Yes	No
350	Amraberia	Yes	c	b	Yes	c	b	b	Yes	Yes	b	Yes	No	Yes	No
351	Palara	Yes	c	a	Yes	b	a	a	Yes	a	a	Yes	No	Yes	No
352	Bamunhati	Yes	a	b	b	a	a	a	Yes	Yes	b	Yes	No	Yes	No
353	Srirampur	Yes	c	Yes	Yes	Yes	b	b	Yes	Yes	b	Yes	No	Yes	No
354	Nayachak	Yes	b	Yes	a	b	a	a	Yes	Yes	a	Yes	No	Yes	No
355	Joargor	Yes	Yes	a	Yes	b	a	a	Yes	Yes	Yes	Yes	No	Yes	No
356	Jagarampur	Yes	a	Yes	a	a	Yes	Yes	Yes	Yes	a	Yes	No	Yes	No
357	Baragram	Yes	b	b	Yes	b	b	b	Yes	Yes	b	Yes	No	Yes	No
358	Kamala Chak	Yes	b	Yes	Yes	c	a	a	Yes	Yes	a	Yes	No	Yes	No
359	Karatber	Yes	a	Yes	Yes	a	a	a	Yes	Yes	a	Yes	No	Yes	No
360	Rajapur	Yes	Yes	Yes	Yes	a	b	b	Yes	Yes	a	Yes	No	Yes	No
361	Jagannathpur	Yes	a	Yes	Yes	a	a	a	Yes	Yes	a	Yes	Yes	Yes	Yes
362	Barramnagar	Yes	a	Yes	Yes	b	a	a	Yes	Yes	a	Yes	No	Yes	No
363	Surikhali	Yes	a	Yes	Yes	b	a	a	Yes	Yes	a	Yes	No	Yes	No
364	Gharbhanga Basudebpur	Yes	a	a	Yes	b	a	a	Yes	Yes	Yes	Yes	No	Yes	No
365	Dasbhanga	Yes	b	a	Yes	a	a	a	Yes	Yes	a	Yes	Yes	Yes	Yes
<b>Block T O T A L :</b>		<b>23</b>	<b>3</b>	<b>14</b>	<b>19</b>	<b>1</b>	<b>3</b>	<b>3</b>	<b>23</b>	<b>22</b>	<b>3</b>	<b>23</b>	<b>2</b>	<b>23</b>	<b>2</b>

Nearest Town		Land Use							
		Area under different types of land use (in hectares rounded up to one decimal place)							
Name	Distance range code i.e. a for < 5 Kms, b for 5-10 Kms and c for 10+ kms .	Forests	Area under Non-agricultural Uses	Barren and Un-cultivable land	Permanent Pastures and Other Grazing Lands	Land Under Miscellaneous Tree Crops etc.	Culturable Waste Land	Name of Village	Serial Number
102	103	104	105	106	107	108	109	2	1

BAGNAN	c	0	84.4	0	0	0	11.4	Tulsiberia	343
BAGNAN	c	0	34	0	0	0	2	Chak.Bhagabatipur	344
BAGNAN	b	0	42.7	0	0	0	4.9	Kamina	345
BAGNAN	b	0	25.5	0	0	0	3.2	Sumda	346
BAGNAN	b	0	52.5	0	0	0	2.6	Abhirampur	347
BAGNAN	b	0	16.4	0	0	0	5.4	Barbangalpur	348
BAGNAN	b	0	2.3	0	0	0	2.9	Madhubati	349
BAGNAN	b	0	4.9	0	0	0	3.5	Amraberia	350
BAGNAN	b	0	6.7	0	0	0	3.8	Palara	351
BAGNAN	b	0	3.6	0	0	0	2.7	Bamunhati	352
BAGNAN	b	0	26	0	0	0	6.5	Srirampur	353
BAGNAN	b	0	18.8	0	0	0	9.4	Nayachak	354
BAGNAN	b	0	86.8	0	0	0	15.8	Joargor	355
BAGNAN	b	0	17.3	0	0	0	10	Jagarampur	356
AMTA	b	0	14.3	0	0	0	10	Baragram	357
ULUBERIA	b	0	21.6	0	0	0	5.2	Kamala Chak	358
ULUBERIA	b	0	27.4	0	0	0	20.8	Karatber	359
ULUBERIA	b	0	15.9	0	0	0	33.2	Rajapur	360
ULUBERIA	b	0	4.3	0	0	0	5.1	Jagannathpur	361
		0	23.4	0	0	0	47.9	Barramnagar	362
ULUBERIA	c	0	53.6	0	0	0	27.3	Surikhali	363
ULUBERIA	b	0	31.4	0	0	0	28.6	Gharbhanga Basudebpur	364
ULUBERIA	b	0	5.5	0	0	0	55.8	Dasbhanga	365
		0	0	0	619.3	0	0	0	318 : Block T O T A L

Land Use											
Area under different types of land use (in hectares rounded up to one decimal place)							Area irrigated by source (in hectare).				
Serial Number	Name of Village	Fallow lands other than current fallows	Current Fallows	Net Area Sown	Total Irrigated Land Area	Total Un-irrigated Land Area	Canals ( C )	Wells/Tube-wells(W/TW)	Tanks/Lakes(T/L)	Water Falls(WF)	Others(O)
1	2	110	111	112	113	114	115	116	117	118	119
343	Tulsiberia	0	0	101.5	100	1.5	99.2	0	0.8	0	0
344	Chak.Bhagabatipur	0	0	173.7	146	27.7	144.4	0	1.6	0	0
345	Kamina	0	0	152.6	126.7	26	121.3	0	5.4	0	0
346	Sumda	0	0	87.9	75.8	12	74.5	0	1.3	0	0
347	Abhirampur	0	0	179.1	152.3	26.8	136.4	0	15.9	0	0
348	Barbangalpur	0	0	81.6	65	16.6	62.2	0	2.8	0	0
349	Madhubati	0	0	52.3	46	6.3	42.8	0	3.2	0	0
350	Amraberia	0	0	61.8	56.2	5.6	51.5	0	4.7	0	0
351	Palara	0	0	65.8	53.4	12.4	50.3	0	3.1	0	0
352	Bamunhati	0	0	47	37.3	9.7	32.7	0	4.6	0	0
353	Srirampur	0	0	71.1	56.4	14.8	53.4	0	2.9	0	0
354	Nayachak	0	0	160	150.6	9.4	145.1	0	5.6	0	0
355	Joargor	0	0	356.3	310.5	45.8	279.6	0	30.9	0	0
356	Jagarampur	0	0	213.6	180.3	33.3	167.2	0	13.1	0	0
357	Baragram	0	0	161.3	135.8	25.6	123.1	0	12.6	0	0
358	Kamala Chak	0	0	274.2	225.8	48.4	171.8	0	53.9	0	0
359	Karatber	0	0	211.6	181.9	29.8	142.1	0	39.8	0	0
360	Rajapur	0	0	172.6	164	8.6	160	0	4	0	0
361	Jagannathpur	0	0	92.2	76.2	16	49.3	0	27	0	0
362	Barramnagar	0	0	58.7	54	4.7	39.9	0	14.1	0	0
363	Surikhali	0	0	53.8	46.3	7.5	22.8	0	23.4	0	0
364	Gharbhanga Basudebpur	0	0	28.3	23.7	4.6	20.3	0	3.5	0	0
365	Dasbhanga	0	0	55	46.4	8.6	39.4	0	7	0	0
<b>Block T O T A L :</b>		<b>0</b>	<b>0</b>	<b>2912</b>	<b>2510.6</b>	<b>401.7</b>	<b>2229.3</b>	<b>0</b>	<b>281.2</b>	<b>0</b>	<b>0</b>

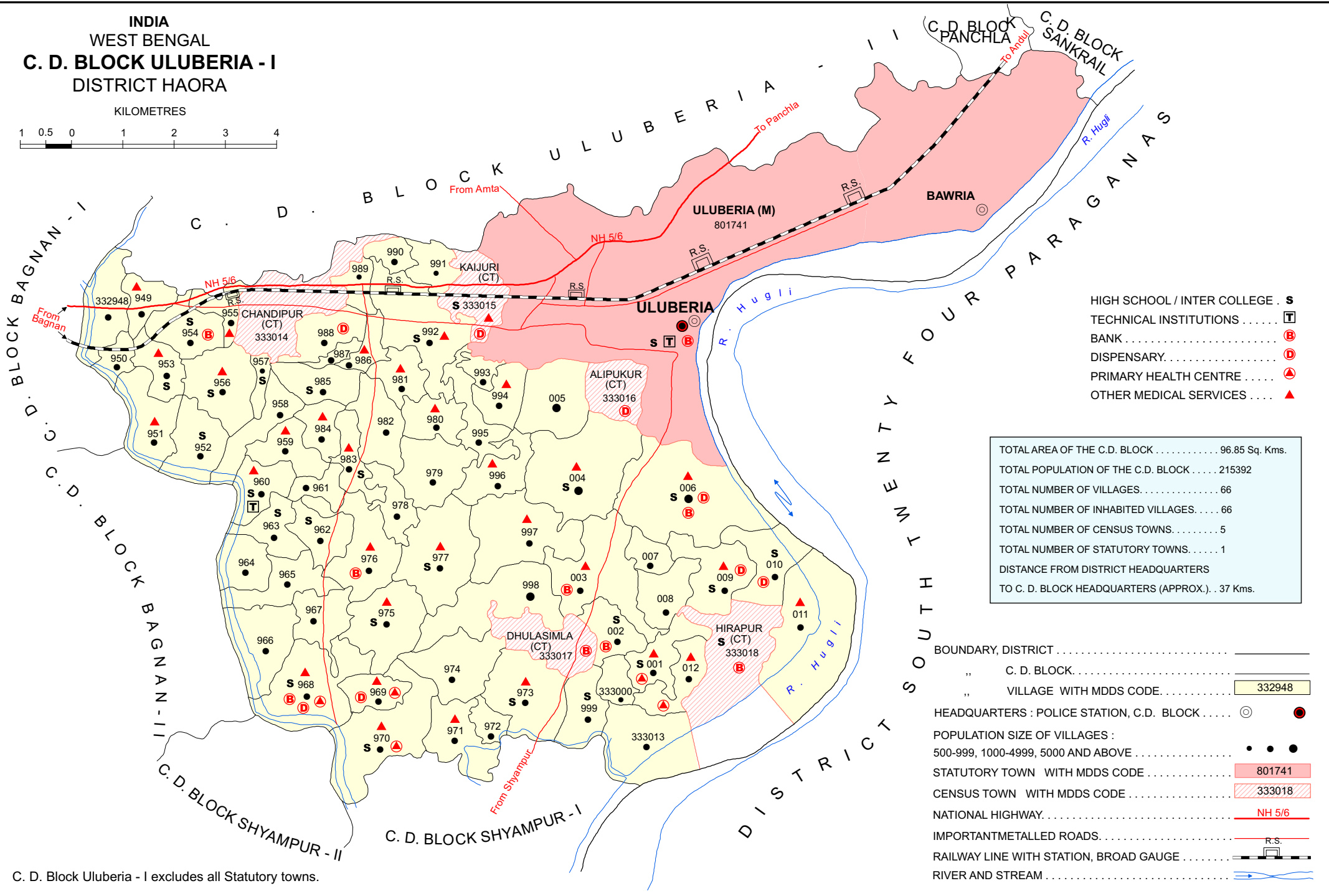
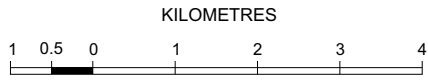
Name of three most important commodities manufactured			Name of Village	Serial Number
First	Second	Third		
120	121	122	2	1

	Tulsiberia	343
	Chak.Bhagabatipur	344
	Kamina	345
	Sumda	346
	Abhirampur	347
	Barbangalpur	348
	Madhubati	349
	Amraberia	350
	Palara	351
	Bamunhati	352
	Srirampur	353
	Nayachak	354
	Joargor	355
	Jagarampur	356
	Baragram	357
	Kamala Chak	358
Shuttle Cock	Karatber	359
	Rajapur	360
	Jagannathpur	361
	Barramnagar	362
	Surikhali	363
	Gharbhanga Basudebpur	364
	Dasbhanga	365
<b>: Block TOTAL</b>		





INDIA  
WEST BENGAL  
**C. D. BLOCK ULUBERIA - I**  
DISTRICT HAORA



- HIGH SCHOOL / INTER COLLEGE . **s**
- TECHNICAL INSTITUTIONS . . . . . **T**
- BANK . . . . . **B**
- DISPENSARY . . . . . **D**
- PRIMARY HEALTH CENTRE . . . . . **▲**
- OTHER MEDICAL SERVICES . . . . . **▲**

TOTAL AREA OF THE C.D. BLOCK . . . . .	96.85 Sq. Kms.
TOTAL POPULATION OF THE C.D. BLOCK . . . . .	215392
TOTAL NUMBER OF VILLAGES . . . . .	66
TOTAL NUMBER OF INHABITED VILLAGES . . . . .	66
TOTAL NUMBER OF CENSUS TOWNS . . . . .	5
TOTAL NUMBER OF STATUTORY TOWNS . . . . .	1
DISTANCE FROM DISTRICT HEADQUARTERS TO C. D. BLOCK HEADQUARTERS (APPROX.) . . . . . 37 Kms.	

- BOUNDARY, DISTRICT . . . . .
- „ C. D. BLOCK . . . . .
- „ VILLAGE WITH MDDS CODE . . . . . 332948
- HEADQUARTERS : POLICE STATION, C.D. BLOCK . . . . .
- POPULATION SIZE OF VILLAGES :  
500-999, 1000-4999, 5000 AND ABOVE . . . . .
- STATUTORY TOWN WITH MDDS CODE . . . . . 801741
- CENSUS TOWN WITH MDDS CODE . . . . . 333018
- NATIONAL HIGHWAY . . . . . NH 5/6
- IMPORTANT METALLED ROADS . . . . . R.S.
- RAILWAY LINE WITH STATION, BROAD GAUGE . . . . .
- RIVER AND STREAM . . . . .

C. D. Block Uluberia - I excludes all Statutory towns.



### Alphabetical List of Villages

Name of the CD Block : Uluberia-I

CD Block Code (2011) : 0254

Sl. No.	Name of the Village	PLCN 2001	MDDS PLCN 2011
1	2	3	4
1	Amritasal	03835800	332972
2	Amsa	03838400	332997
3	Amtala	03835500	332969
4	Baggachha	03838100	332994
5	Bahira	03839200	333004
6	Baikhali	03839000	333002
7	Balarampur	03837000	332984
8	Bar Mongrajpur	03835000	332964
9	Bara Gachha	03839600	333007
10	Baragohal	03836700	332981
11	Barmouberia	03834400	332958
12	Bauria	03835600	332970
13	Beraberia	03835400	332968
14	Bhekutal	03835700	332971
15	Birpur	03836500	332979
16	Birsibpur	03836900	332983
17	Bishweshwarpur	03836000	332974
18	Dadpur	03838800	333000
19	Dahuka Nischindipur	03835300	332967
20	Dakshin Ramchandrapur	03838900	333001
21	Dalsalap	03836800	332982
22	Damodarpur	03838300	332996
23	Gadaipur	03835200	332966
24	Gauripur	03839800	333009
25	Gharsalap	03836600	332980
26	Ghatampur	03837400	332988
27	Gudar	03838200	332995
28	Harinarayan Chak	03837500	332989
29	Hatgachha	03836200	332976
30	Hiraganja	03840000	333011
31	Janbar	03833600	332950
32	Jaynagar	03834200	332956

### Alphabetical List of Villages

Name of the CD Block : Uluberia-I

CD Block Code (2011) : 0254

Sl. No.	Name of the Village	PLCN 2001	MDDS PLCN 2011
1	2	3	4
33	Jayrampur	03833800	332952
34	Kajiakhali	03839900	333010
35	Kalinagar	03839500	333006
36	Kansona	03834800	332962
37	Kashmul	03836300	332977
38	Kashyappur	03833500	332949
39	Kasipur	03839700	333008
40	Khan Jadapur	03837200	332986
41	Kharia	03834900	332963
42	Kulgachhi	03834000	332954
43	Lalitagari	03834700	332961
44	Lohanagar	03836400	332978
45	Madai	03840200	333012
46	Madhabpur	03833400	332948
47	Mahespur	03837900	332992
48	Mahisali	03839400	333005
49	Malanchabere	03837600	332990
50	Manikpur	03834100	332955
51	Maubesia	03839100	333003
52	Mayanapur	03834600	332960
53	Mongrajpur	03835100	332965
54	Musapur	03838000	332993
55	Palpara	03838700	332999
56	Panchberia Barberia	03834500	332959
57	Pirpur	03834300	332957
58	Prasadpur	03833700	332951
59	Rangmahal	03835900	332973
60	Rauta	03837700	332991
61	Samruk	03836100	332975
62	Srikrishnapur	03833900	332953
63	Tapna	03838500	332998
64	Tildari	03837300	332987

### **Alphabetical List of Villages**

Name of the CD Block : Uluberia-I

CD Block Code (2011) : 0254

---

Sl. No.	Name of the Village	PLCN 2001	MDDS PLCN 2011
1	2	3	4
65	Tiorpara	03840300	333013
66	Uttar Ramchandrapur	03837100	332985

---

Census of India 2011  
Amenities and Land use

Serial Number	Name of Village	Location code no.	Total area of the village ( in hectares rounded up to one decimal place)	Total population ( 2011 census )	Number of households (2011 census)	Number of educational amenities available in village, the distance range code viz; a for 0-5 kms, b for 5-10 kms, c for 10-15 kms, d for 15-20 kms, e for 20-25 kms, f for 25-30 kms, g for 30-35 kms, h for 35-40 kms, i for 40-45 kms, j for 45-50 kms, k for 50-55 kms, l for 55-60 kms, m for 60-65 kms, n for 65-70 kms, o for 70-75 kms, p for 75-80 kms, q for 80-85 kms, r for 85-90 kms, s for 90-95 kms, t for 95-100 kms, u for 100+ kms of nearest place where facilities are available							
						Pre-Primary school (PP)	Primary school (P)	Middle school (M)	Secondary School (S)	Senior Secondary school (SS)	Degree college of arts science & commerce (ASC)	Engineering college(EC)	Medical college (MC)
1	2	3	4	5	6	7	8	9	10	11	12	13	14

Name of District:-Haora

Name of CD Block:-Uluberia - I

366	Madhabpur	332948	136.8	2268	509	1	1	1	a	a	b	c
367	Kashyappur	332949	72.1	1961	410	3	2		a	a	b	b
368	Janbar	332950	62.3	1025	226	1	1		a	a	c	c
369	Prasadpur	332951	141.1	2580	602	2	1		a	a	c	b
370	Jayrampur	332952	134	2630	494	3	3		1	1	c	c
371	Srikrishnapur	332953	102.2	3508	785	4	3	2	1	1	c	c
372	Kulgachhi	332954	108.1	2672	595	5	4	1	1	1	b	b
373	Manikpur	332955	57.9	3405	695	1	1		a	a	b	b
374	Jaynagar	332956	191.6	4033	806	4	4		a	1	b	b
375	Pirpur	332957	41.2	657	126	3	3	1	1	1	c	c
376	Barmouberia	332958	109.5	2533	467	1	1		a		b	
377	Panchberia Barberia	332959	95.1	2530	536	2	2				b	
378	Mayanapur	332960	101.8	2375	565	3	2		1	1	c	c
379	Lalitagari	332961	59.7	2198	461	2	2		a	a	c	c
380	Kansona	332962	102.5	1101	252	1	1	1	1	1	c	c
381	Kharia	332963	102.7	2141	500	1	1	1	1	1	c	c
382	Bar Mongrajpur	332964	98.1	1326	280	1	1		a	a	c	c
383	Mongrajpur	332965	118.2	1711	388	2	2		a	a	c	c
384	Gadaipur	332966	167.2	3356	716	2	2	1	a	a	c	c
385	Dahuka Nischindipur	332967	110.5	2120	479	2	2	a	a		c	c
386	Beraberia	332968	278.3	4404	978	3	3	a	1		c	c
387	Amtala	332969	76.5	1441	343	1	1	a	a		c	c
388	Bauria	332970	272.2	3926	890	4	4	1	1	1	c	c
389	Bhekutal	332971	137.7	3765	784	2	2	b	b	b	c	c
390	Amritasal	332972	44.4	1193	244	1	1	b	b	b	c	c
391	Rangmahal	332973	212.5	4986	1019	3	2	1	1	1	c	c
392	Bishweshwarpur	332974	175.4	3532	727	2	2	c	c	c	c	c
393	Samruk	332975	190.7	3602	745	3	3	1	1	1	c	c
394	Hatgachha	332976	203.9	2769	647	3	2		a	a	c	c
395	Kashmul	332977	251.2	4626	988	2	2	1	2	c	c	c
396	Lohanagar	332978	90.8	2927	541	3	2		a	a	c	c
397	Birpur	332979	151.6	1299	301	1	1	a	a	a	b	b
398	Gharsalap	332980	93.8	1749	365	1	1	a	a	a	b	b
399	Baragohal	332981	106.5	4045	748	2	1	c	a	b	b	b
400	Dalsalap	332982	126.4	2035	400	1	1		a		b	b
401	Birsibpur	332983	86.3	1417	301	2	2	1	1	1	b	b
402	Balarampur	332984	78.7	1302	289	1	1		a	a	b	
403	Uttar Ramchandrapur	332985	90.4	1402	307	2	2	1	1	b	b	
404	Khan Jadapur	332986	69.3	2798	568	1	1	b	b	b		
405	Tildari	332987	40.5	1450	261	1	1	b	a	b	b	
406	Ghatampur	332988	111.8	3687	681	1	1	1	a	b	b	

- Village Directory

(As in 2009 )

le. (If not available within the < 5 Kms, b for 5-10 Kms and c cility is available is given).						Number of Medical Amenities available. (If not available within the village , the distance range code viz; a for < 5 Kms, b for 5-10 Kms and c for 10+ kms of nearest place where facility is available is given).						Name of Village	Serial Number					
Management institute (MI)	Polytechnic (Pt)	Vocational training school /ITI	Non-formal training centre (NFTC)	Special school for disabled (SSD)	Others (specify)	Community health centre (CHC)	Primary health centre (PHC)	Primary health sub centre (PHS)	Maternity and child welfare centre (MCW)	T.B. clinic (TBC)	Hospital-allopathic (HA)			Hospital-alternative medicine (HO)	Dispensary (D)	Veterinary hospital (VH)	Mobile health clinic (MHC)	Family welfare centre (FWC)
15	16	17	18	19	20	21	22	23	24	25	26	27	28	29	30	31	2	1

Location CodeNo:-341

Location CodeNo:-0254

		c	c														Madhabpur	366
	b	b	c					1									Kashyappur	367
		c	c	c													Janbar	368
b	b	b	c					1									Prasadpur	369
	c	c	1														Jayrampur	370
		c	c	c				1									Srikrishnapur	371
	b	c	c														Kulgachhi	372
			c					1									Manikpur	373
	b	b	c					1									Jaynagar	374
		b	1														Pirpur	375
						a	a	a	a	a	b		a	a			Barmouberia	376
								1									Panchberia Barberia	377
		1					b	1				c	c	c	1		Mayanapur	378
		a					c	a				c	c	c	c		Lalitagari	379
		a				c	b	a	c			c	c	c	c		Kansona	380
		a				c	c	a	c			c	c	c	c		Kharia	381
		a				c	c	a	c			c	c	c	c		Bar Mongrajpur	382
		a				c	c	a	c			c	c	c			Mongrajpur	383
c	c	c		b		c	a	a	c	c	c	c	a				Gadaipur	384
b	c	c		b		c	a	a	c	c	c	c	a				Dahuka Nischindipur	385
c	c	c		b		1	1	2	c	c	c	c	1				Beraberia	386
c	c	c		b		1	1	2	c	c	c	c	1				Amtala	387
c	c	c		b		1	1	1	c	c	c	c	a				Bauria	388
c	c	c				c	c	1	c	c	c	c	b	c	c		Bhekutal	389
c	c	c	c			c	c	b	c	c	c	c	c	c	c		Amritasal	390
c						a	a	1	a	a	c		a				Rangmahal	391
c	c	c	b			c	c	c	c	c	c	c	c	c	c		Bishweshwarpur	392
c		c				3	a	1	c	c	c	c	c	c	c		Samruk	393
		a				c	b	1	c	c	c	c	c	c			Hatgachha	394
c	c	c				c	b	1	c	c	c	c	c	c	c		Kashmul	395
		a				c	b	a	c			c	c				Lohanagar	396
b	b	c				c	c	a	a	b	b	b	b	b			Birpur	397
b	b	c				b	c	1	1	b	b	b	b	b			Gharsalap	398
						b	b	1	b	b	b	b	b	b	b		Baragohal	399
b						b	a	a	b	a	a	b		a			Dalsalap	400
b	b	b				b	b	1	b	a	a	a		a	b		Birsibpur	401
						b	a	1	b	b	b	b	b	b	b		Balarampur	402
						c	a	a	c	c	c	c	a	a			Uttar Ramchandrapur	403
						b	b	1	b	b	b	b	b	b	b		Khan Jadapur	404
						b	a	b	b	b	b	b	b	b	b		Tildari	405
						b	b	b	b	b	b	b	1	b	b		Ghatampur	406

Serial Number	Name of Village	Number of Non-Government Medical Amenities available.							Availability of drinking water - Yes / No							
		Charitable non Govt. hospital/Nursing home.	Medical practitioner with MBBS Degree	Medical practitioner with other degree	Medical practitioner with no degree	Traditional practitioner and faith healer	Medicine Shop	Others	Tap water (Treated/Untreated)	Well water (Covered / Uncovered well)	Hand Pump	Tube wells / Bore well	Spring	River / Canal	Tank / Pond / Lake	Others
1	2	32	33	34	35	36	37	38	39	40	41	42	43	44	45	46

366	Madhabpur	0	0	2	1	0	0	0	No	No	Yes	No	No	No	No	No
367	Kashyapur	0	0	1	1	0	0	0	No	No	Yes	No	No	No	No	No
368	Janbar	0	0	0	2	0	0	0	Yes	No	Yes	No	No	No	No	No
369	Prasadpur	0	0	0	0	0	0	0	No	No	Yes	No	No	No	No	No
370	Jayrampur	0	0	0	2	0	1	0	No	No	Yes	No	No	No	No	No
371	Srikrishnapur	0	0	0	1	0	0	0	No	No	Yes	No	No	No	No	No
372	Kulgachhi	0	3	2	3	0	6	0	Yes	No	Yes	No	No	No	No	No
373	Manikpur	0	0	1	1	0	1	0	Yes	No	Yes	No	No	No	No	No
374	Jaynagar	0	2	0	3	0	1	0	No	No	Yes	No	No	No	Yes	No
375	Pirpur	0	0	0	0	0	0	0	Yes	No	Yes	No	No	No	No	No
376	Barmouberia	0	0	0	0	0	1	0	No	No	Yes	No	No	No	No	No
377	Panchberia Barberia	0	0	0	0	0	0	0	No	No	Yes	No	No	No	No	No
378	Mayanapur	0	0	0	0	0	0	0	No	No	No	No	No	Yes	Yes	No
379	Lalitagari	0	0	0	3	1	2	0	No	No	No	No	No	Yes	Yes	No
380	Kansona	0	0	0	0	1	0	0	No	No	No	No	No	Yes	Yes	No
381	Kharia	0	0	0	1	0	1	0	No	No	Yes	No	No	Yes	Yes	No
382	Bar Mongrajpur	0	0	0	0	0	0	0	No	No	Yes	No	No	Yes	Yes	No
383	Mongrajpur	0	0	0	0	0	0	0	No	No	Yes	No	No	Yes	Yes	No
384	Gadaipur	0	0	0	0	0	0	0	Yes	No	Yes	No	No	Yes	Yes	No
385	Dahuka Nischindipur	0	0	0	0	0	0	0	Yes	No	Yes	No	No	No	No	No
386	Beraberia	0	0	0	0	0	1	0	Yes	No	Yes	No	No	Yes	No	No
387	Amtala	0	0	0	0	0	0	0	No	No	Yes	No	No	Yes	Yes	No
388	Bauria	0	0	0	0	0	0	0	No	No	Yes	No	No	Yes	No	No
389	Bhekutal	0	0	0	0	0	0	0	No	No	Yes	No	No	No	No	No
390	Amritasal	0	0	0	0	0	0	0	No	No	Yes	No	No	No	Yes	No
391	Rangmahal	0	0	0	0	0	0	0	Yes	No	No	No	No	Yes	Yes	No
392	Bishweshwarpur	0	0	0	0	0	0	0	No	No	Yes	No	No	No	No	No
393	Samruk	0	0	3	3	2	3	2	No	No	Yes	No	No	No	No	No
394	Hatgachha	0	0	0	0	0	0	0	No	No	Yes	No	No	Yes	Yes	No
395	Kashmul	0	0	3	0	0	1	0	No	No	No	No	No	No	No	No
396	Lohanagar	0	0	0	0	0	0	0	No	No	Yes	No	No	No	No	No
397	Birpur	0	0	1	0	0	0	0	No	Yes	Yes	No	No	No	No	No
398	Gharsalap	0	0	0	0	0	0	0	No	Yes	Yes	No	No	No	No	No
399	Baragohal	0	0	0	0	0	0	0	No	No	Yes	No	No	No	No	No
400	Dalsalap	0	0	0	0	0	0	0	No	No	Yes	No	No	No	No	No
401	Birsibpur	0	0	0	0	0	0	0	Yes	No	Yes	No	No	No	No	No
402	Balarampur	0	0	0	0	0	0	0	No	No	Yes	No	No	No	No	No
403	Uttar Ramchandrapur	0	0	0	0	0	0	0	No	No	Yes	No	No	No	No	No
404	Khan Jadapur	0	0	0	0	0	4	0	No	No	Yes	No	No	No	No	No
405	Tildari	0	0	0	0	0	1	0	No	No	Yes	No	No	No	No	No
406	Ghatampur	0	0	0	0	0	0	0	No	No	Yes	No	No	No	No	No



Availability of toilet & others Yes / No				Communication and transport facilities (If amenities available code -Yes is given except for Village Pin Code ,If not available within the village , the distance range code viz; a for < 5 Kms, b for 5-10 Kms and c for 10+ kms of nearest place where facility is available is given).								
Community toilet including bath.	Community toilet excluding bath.	Rural sanitary mart or sanitary hardware outlet available near the village.	Community bio- gas or recycle of waste for productive use.	Post office(PO)	Sub post office (SPO)	Post & Telegraph office (P&TO)	Village Pin Code	Telephones (Land lines)	Public call office (PCO)	Mobile phone coverage	Name of Village	Serial Number
47	48	49	50	51	52	53	54	55	56	57	2	1

No	No	No	No	Yes	a	a	711315	Yes	Yes	Yes	Madhabpur	366
No	No	No	No	Yes	a	a	711316	Yes	Yes	Yes	Kashyappur	367
No	No	No	No	a	a	a	711306	Yes	Yes	Yes	Janbar	368
No	No	No	No	a	a	b	711303	Yes	Yes	Yes	Prasaddpur	369
No	No	No	No	a	b	b	711303	Yes	Yes	Yes	Jayrampur	370
No	No	No	No	a	a	b	711310	Yes	Yes	Yes	Srikrishnapur	371
No	No	No	No	Yes	Yes	Yes	711306	Yes	Yes	Yes	Kulgachhi	372
No	No	No	No	a	a	a	711309	Yes	Yes	Yes	Manikpur	373
No	No	No	No	a	a	a	711401	Yes	Yes	Yes	Jaynagar	374
No	No	No	No	Yes	b	b	711303	Yes	Yes	Yes	Pirpur	375
No	No	No	No	a	b	b	711303	b	a	a	Barmouberia	376
No	No	No	No	a	b	a	711303	a	a	b	Panchberia Barberia	377
No	No	No	No	a	c	c	711316	c	a	Yes	Mayanapur	378
No	No	No	No	a	c	c	711316	c	a	Yes	Lalitagari	379
No	No	No	No	a	c	c	711316	c	a	Yes	Kansona	380
No	No	Yes	No	Yes	c	c	711316	c	b	Yes	Kharia	381
No	No	No	No	a	c	c	711316	c	b	Yes	Bar Mongrajpur	382
No	No	No	No	a	c	c	711316	c	b	Yes	Mongrajpur	383
No	No	No	No	a	c	c	711316	Yes	b	Yes	Gadaipur	384
No	No	No	No	a	c	c	711316	Yes	a	Yes	Dahuka Nischindipur	385
No	No	No	No	a	c	c	711316	Yes	a	Yes	Beraberia	386
No	No	No	No	a	c	c	711316	Yes	a	Yes	Amtala	387
No	No	No	No	a	c	c	711305	Yes	a	Yes	Bauria	388
No	No	No	No	Yes	c	c	711315	c	a	c	Bhekutal	389
No	No	No	No	a	b	b	711315	c	c	c	Amritasal	390
No	No	No	No	b	b	c	711315	a	c	a	Rangmahal	391
No	No	No	No	a	c	c	711316	c	c	c	Bishweshwarpur	392
No	No	No	No	Yes	c	Yes	711316	Yes	c	c	Samruk	393
No	No	No	No	Yes	c	c	711316	c	b	Yes	Hatgachha	394
No	No	No	No	Yes	c	c	711315	Yes	c	c	Kashmul	395
No	No	No	No	a	c	c	711316	c	a	Yes	Lohanagar	396
No	No	No	No	b	a	b	711414	a	a	Yes	Birpur	397
No	No	No	No	b	a	b	711409	a	b	Yes	Gharsalap	398
No	No	No	No	a	b	b	711316	b	b	Yes	Baragohal	399
No	No	No	No	a	b	b	711409	a	b	a	Dalsalap	400
No	No	No	No	Yes	b	b	711316	b	b	Yes	Birsibpur	401
No	No	No	No	a	b	b	711303	a	b	a	Balarampur	402
No	No	No	No	a	a	c	711327	b	a	a	Uttar Ramchandrapur	403
No	No	No	No	a	b	c	711316	b	b	a	Khan Jadapur	404
No	No	No	No	a	b	c	711303	b	b	a	Tildari	405
No	No	No	No	b	b	b	711303	a	b	Yes	Ghatampur	406

Communication and transport facilities (If amenities available code -Yes is given except for Village Pin Code ,If not available within the village , the distance range code viz; a for < 5 Kms, b for 5-10 Kms and c for 10+ kms of nearest place where facility is available is given).												Village connected to highway (If amenities available code viz; a for < 5 Kms, b for 5-10 Kms and c for 10+ kms of nearest place where facility is available is given).				
Serial Number	Name of Village	Internet cafes/ Common service centre (CSC)	Private courier facility	Bus service (Public & Private)	Railway stations	Auto/Modified Autos	Taxis and Vans	Tractors	Cycle-pulled rickshaws(Manual & Machine driven)	Carts driven by animals	Sea /River ferry service	Connected to national highway(NH)	Connected to state highway(SH)	Connected to major district road (MDR)	Connected to others district road	Pucca roads
1	2	58	59	60	61	62	63	64	65	66	67	68	69	70	71	72

366	Madhabpur	c	c	Yes	a	Yes	Yes	b	Yes	c	b	Yes	a		Yes	Yes
367	Kashyappur	b	b	Yes	a	Yes	Yes	a	Yes	c	c	Yes	a	a	Yes	Yes
368	Janbar	b	b	a	a	a	Yes	a	Yes	c	a	a		a	a	
369	Prasadpur	a	c	a	a	a	Yes	a	Yes	c	Yes	a	a		Yes	Yes
370	Jayrampur	c	c	b	b	Yes	Yes	a	Yes	c	c	b	b		Yes	Yes
371	Srikrishnapur	b	c	a	a	a	Yes	a	Yes	c	Yes	a	a		Yes	Yes
372	Kulgachhi	c	c	Yes	Yes	Yes	Yes	a	Yes	c	c			Yes	Yes	Yes
373	Manikpur	c	c	a	Yes	Yes	Yes	b	Yes	c	c	Yes		Yes	Yes	Yes
374	Jaynagar	c	c	b	a	Yes	Yes	a	Yes	c	c	b	a		Yes	Yes
375	Pirpur	c	c	b	b	Yes	Yes	a	Yes	c	c	b			Yes	Yes
376	Barmouberia	b	c	a	b	a	Yes	a	Yes	a	a	c	a	a	c	a
377	Panchberia Barberia	b	b	b	a	a	Yes	a	Yes	c	a	b	a	a	c	a
378	Mayanapur	Yes	b	a	c	a	a	c	a	c	a	c	c	a		a
379	Lalitagari	a	a	a	c	Yes	b	a	Yes	c	a	c	c	Yes		Yes
380	Kansona	a	c	a	c	b	c	c	c	c	a	c	a	Yes	a	a
381	Kharia	a	a	b	c	c	c	a	c	c	Yes	c	a			a
382	Bar Mongrajpur	a	b	b	c	c	b	c	a	c	Yes	c	a			a
383	Mongrajpur	a	c	b	c	a	b	a	c	c	a	c	a	Yes		a
384	Gadaipur	c	c	b	b	Yes	a	a	Yes	c	a	b	b	a		a
385	Dahuka Nischindipur	c	c	b	b	Yes	a	a	Yes	c	a	b	b	Yes		Yes
386	Beraberia	c	c	b	b	Yes	a	a	Yes	c	a	c	b	Yes	Yes	Yes
387	Amtala	c	c	b	b	Yes	b	a	Yes	c	a	c	b	a	a	a
388	Bauria	c	c	b	b	b	a	a	Yes	c	a	c	b	a	a	a
389	Bhekutal	c	c	b	c	b	a	b	b	b	b	b	b	b	Yes	b
390	Amritasal	c	c	b	c	b	b	b	b	b	b	c	c	b	b	b
391	Rangmahal	b	b	b	c	b	Yes	b	Yes	c	b	c	b	Yes		a
392	Bishweshwarpur	c	c	b	c	c	b	b	b	b	c	c	b	b	Yes	b
393	Samruk	c	c	a	c	c	c	Yes	Yes	Yes	Yes	c	b	a	a	Yes
394	Hatgachha	a	b	b	c	a	a	c	b	c	c					a
395	Kashmul	c	c	a	c	c	b	b	b	b	b	c	c	b	b	Yes
396	Lohanagar	a	b	a	c	b	c	a	Yes	c	a	c			Yes	a
397	Birpur	Yes	b	a	b	Yes	a	a	Yes	c	b	b	b	a	a	a
398	Gharsalap	b	b	a	a	a	a	a	Yes	c	b	a	a	a	Yes	a
399	Baragohal	b	b	b	b	a	Yes	a	Yes	c	c	b		Yes	b	a
400	Dalsalap	b	b	a	a	a	a	a	Yes	c	a	a		Yes	c	a
401	Birsibpur	b	b	a	a	Yes	Yes	a	Yes	c	b	a	a	Yes		b
402	Balarampur	a	a	a	b	a	Yes	a	Yes	c	c	b	a	b		b
403	Uttar Ramchandrapur	b	c	b	b	a	Yes	c	Yes	c	b	b	a	a	c	b
404	Khan Jadapur	b	b	a	a	a	Yes	a	Yes	c	c	b		Yes	b	a
405	Tildari	b	b	a	a	a	Yes	a	Yes	c	b	b		a	b	b
406	Ghatampur	a	b	a	a	a	Yes	a	Yes	c	b	a	a	Yes	c	a

ys,village roads, banks & credit societies  
 :-Yes is given, If not available within the  
 code viz; a for < 5 Kms, b for 5-10 Kms  
 place where facility is available is given).

Availability of miscellaneous facilities (If amenities available code -Yes is given, If not  
 available within the village , the distance range code viz; a for < 5 Kms, b for 5-10 Kms  
 and c for 10+ kms of nearest place where facility is available is given).

73	74	75	76	77	78	79	80	81	82	83	84	85	86	87	Name of Village	Serial Number
															2	1

a				a	c	c	Yes	Yes	c	c	Yes	c	Yes	Yes	Madhabpur	366
a	Yes			a	b	c	Yes	Yes	c	a	b	b	Yes	Yes	Kashyappur	367
a	a	Yes		a	b	c	Yes	a	c	a	b	c	Yes	Yes	Janbar	368
Yes	Yes	Yes		a	c	c	Yes	a	c	a	b	b	Yes	Yes	Prasadpur	369
a			Yes	b	c	c	Yes	a	c	b	b	c	Yes	Yes	Jayrampur	370
a	Yes	Yes		a	c	c	Yes	a	c	a	b	c	Yes	Yes	Srikrishnapur	371
Yes		a		Yes	c	c	Yes	Yes	Yes	Yes	Yes	c	Yes	Yes	Kulgachhi	372
a				a	c	b	Yes	a	c	b	c	b	Yes	Yes	Manikpur	373
Yes		Yes		a	b	c	Yes	a	c	a	a	b	Yes	Yes	Jaynagar	374
a				b	c	c	Yes	a	c	c	Yes	c	Yes	Yes	Pirpur	375
Yes				b	c	c	Yes	Yes	Yes	Yes	Yes	Yes	Yes	Yes	Barmouberia	376
Yes	a	b	b	a	c	c	Yes	Yes	c	a	a	Yes	Yes	Yes	Panchberia Barberia	377
a	c	Yes	c		c	c	Yes	Yes	Yes	a	Yes	c	Yes	Yes	Mayanapur	378
a		Yes	c		c	c	Yes	Yes	Yes	Yes	Yes	c	Yes	Yes	Lalitagari	379
a		a	c	a	c	c	Yes	a	c	a	Yes	c	Yes	Yes	Kansona	380
a			c		c	c	Yes	Yes	Yes	a	Yes	c	Yes	Yes	Kharia	381
a			c	a	c	c	Yes	Yes	c	Yes	Yes	c	Yes	Yes	Bar Mongrajpur	382
a			c	a	c	c	Yes	Yes	c	a	Yes	c	Yes	Yes	Mongrajpur	383
a	Yes	Yes		a	c	c	Yes	a	c	Yes	Yes	Yes	Yes	Yes	Gadaipur	384
Yes				a	c	c	Yes	a	Yes	Yes	Yes	Yes	Yes	Yes	Dahuka Nischindipur	385
Yes	Yes	Yes		Yes	c	c	Yes	Yes	Yes	a	Yes	Yes	Yes	Yes	Beraberia	386
Yes	Yes			a	c	c	Yes	a	c	Yes	Yes	Yes	Yes	Yes	Amtala	387
Yes		Yes		a	c	c	a	Yes	c	Yes	Yes	Yes	Yes	Yes	Bauria	388
Yes	b	b	c	b	b	b	Yes	b	c	b	Yes	Yes	Yes	Yes	Bhekutal	389
Yes	b	b	b	b	b	c	a	c	c	a	c	Yes	Yes	Yes	Amritasal	390
Yes				c	c	c	Yes	Yes	c	Yes	Yes	Yes	Yes	Yes	Rangmahal	391
Yes	c	c	c	c	c	b	Yes	c	b	b	b	Yes	Yes	Yes	Bishweshwarpur	392
Yes	a	b	c	c	c	c	Yes	c	c	Yes	c	c	Yes	c	Samruk	393
a		a	c	Yes	c	c	Yes	Yes	c	a	Yes	c	a	Yes	Hatgachha	394
Yes	b	b	c	c	c	c	Yes	b	c	Yes	b	b	Yes	b	Kashmul	395
Yes			c		c	c	Yes	Yes	c	Yes	Yes	c	Yes	Yes	Lohanagar	396
Yes		b		b	b	c	Yes	a	c	b	Yes	b	Yes	Yes	Birpur	397
Yes		b		b	b	c	Yes	a	c	c	Yes	b	Yes	Yes	Gharsalap	398
Yes				b	b	c	Yes	Yes	c	Yes	Yes	Yes	Yes	Yes	Baragohal	399
Yes	b	a	b	b	b	c	Yes	Yes	c	b	b	Yes	Yes	Yes	Dalsalap	400
Yes	b	b	b	b	b	c	Yes	Yes	Yes	a	a	Yes	Yes	Yes	Birsibpur	401
Yes	b	b	b	b	b	c	Yes	a	c	a	a	Yes	Yes	Yes	Balarampur	402
Yes	a	b	b	c	c	c	Yes	a	c	b	b	Yes	Yes	Yes	Uttar Ramchandrapur	403
Yes				b	b	c	Yes	b	c	b	b	Yes	Yes	Yes	Khan Jadapur	404
Yes				b	b	c	Yes	b	c	b	b	Yes	Yes	Yes	Tildari	405
Yes	b	b		a	a	c	Yes	a	c	b	Yes	Yes	Yes	Yes	Ghatampur	406

Availability of miscellaneous facilities (If amenities available code -Yes is given, If not available within the village , the distance range code viz; a for < 5 Kms, b for 5-10 Kms and c for 10+ kms of nearest place where facility is available is given).												Availability of electricity (Yes/No)			
Serial Number	Name of Village	ASHA (Accredited Social Health Activist)	Community centre with/without TV	Sports Field,	Sports Club / Recreation Centre	Cinema / Video Hall	Public Library	Public Reading Room	Newspaper Supply	Assembly Polling station	Birth & Death Registration Office	Power Supply for Domestic Use (ED)	Power Supply for Agricultural Use (EAG)	Power Supply for Commercial Use (EC)	Power Supply for All Uses (EA)
1	2	88	89	90	91	92	93	94	95	96	97	98	99	100	101

366	Madhabpur	Yes	Yes	Yes	Yes	c	a	a	a	Yes	a	Yes	Yes	Yes	Yes	
367	Kashyappur	Yes	Yes	Yes	Yes	b	a	a	a	Yes	a	Yes	No	Yes	No	
368	Janbar	Yes	Yes	Yes	Yes	c	a	a	a	Yes	a	Yes	Yes	Yes	Yes	
369	Prasadpur	Yes	Yes	Yes	Yes	b	a	a	a	Yes	a	Yes	Yes	Yes	Yes	
370	Jayrampur	Yes	Yes	Yes	Yes	c	b	b	a	Yes	b	Yes	Yes	Yes	Yes	
371	Srikrishnapur	Yes	Yes	Yes	Yes	c	a	a	a	Yes	a	Yes	Yes	Yes	Yes	
372	Kulgachhi	Yes	Yes	Yes	Yes	c	Yes	Yes	Yes	Yes	a	Yes	No	Yes	No	
373	Manikpur	Yes	Yes	Yes	Yes	c	a	a	a	Yes	a	Yes	No	Yes	No	
374	Jaynagar	Yes	Yes	Yes	Yes	c	a	a	a	Yes	a	Yes	No	Yes	No	
375	Pirpur	Yes	Yes	Yes	Yes	c	b	b	b	Yes	b	Yes	No	Yes	No	
376	Barmouberia	Yes	Yes	Yes	Yes	b	b	b	b	Yes	a	Yes	No	No	No	
377	Panchberia Barberia	Yes	Yes	Yes	Yes	b	a	Yes	Yes	Yes	Yes	Yes	No	No	No	
378	Mayanapur	Yes	Yes	Yes	Yes	c	Yes	Yes	Yes	Yes	c	Yes	Yes	Yes	Yes	
379	Lalitagari	Yes	Yes	Yes	Yes	Yes	a	Yes	Yes	Yes	c	Yes	No	Yes	No	
380	Kansona	Yes	Yes	Yes	Yes	c	a	a	Yes	Yes	c	Yes	Yes	Yes	Yes	
381	Kharia	Yes	Yes	Yes	Yes	Yes	c	a	Yes	Yes	c	Yes	No	Yes	No	
382	Bar Mongrajpur	Yes	Yes	a	Yes	c	a	a	Yes	a	c	Yes	No	No	No	
383	Mongrajpur	Yes	Yes	Yes	Yes	c	a	a	Yes	Yes	c	Yes	No	Yes	No	
384	Gadaipur	Yes	Yes	Yes	Yes	Yes	Yes	Yes	Yes	Yes	a	Yes	No	Yes	No	
385	Dahuka Nischindipur	Yes	Yes	Yes	Yes	Yes	Yes	Yes	Yes	Yes	Yes	Yes	No	No	No	
386	Beraberia	Yes	Yes	Yes	Yes	Yes	Yes	Yes	Yes	Yes	Yes	Yes	No	No	No	
387	Amtala	Yes	Yes	Yes	Yes	Yes	Yes	Yes	Yes	a	Yes	Yes	No	No	No	
388	Bauria	Yes	Yes	Yes	Yes	Yes	Yes	Yes	Yes	Yes	Yes	Yes	No	No	No	
389	Bhekutal	Yes	b	b	b	b	b	b	Yes	b	Yes	b	Yes	No	Yes	No
390	Amritasal	Yes	Yes	a	a	c	c	c	Yes	b	Yes	b	Yes	No	No	No
391	Rangmahal	Yes	Yes	Yes	Yes	Yes	Yes	Yes	Yes	Yes	Yes	Yes	No	Yes	No	
392	Bishweshwarpur	Yes	c	c	b	c	c	b	b	Yes	b	Yes	No	No	No	
393	Samruk	Yes	c	Yes	Yes	c	c	c	Yes	Yes	Yes	Yes	No	No	No	
394	Hatgachha	Yes	Yes	Yes	Yes	c	a	a	Yes	Yes	c	Yes	Yes	Yes	Yes	
395	Kashmul	Yes	c	Yes	Yes	c	c	c	Yes	Yes	b	Yes	No	Yes	No	
396	Lohanagar	Yes	c	Yes	Yes	c	Yes	Yes	Yes	Yes	c	Yes	No	Yes	No	
397	Birpur	Yes	Yes	Yes	Yes	b	b	b	Yes	Yes	a	Yes	No	Yes	No	
398	Gharsalap	Yes	Yes	Yes	Yes	b	b	b	Yes	Yes	a	Yes	No	No	No	
399	Baragohal	Yes	Yes	Yes	Yes	Yes	Yes	Yes	Yes	Yes	Yes	Yes	No	No	No	
400	Dalsalap	Yes	b	a	b	Yes	a	a	Yes	Yes	a	Yes	No	No	No	
401	Birsibpur	Yes	Yes	Yes	Yes	Yes	Yes	Yes	Yes	Yes	Yes	Yes	No	No	No	
402	Balarampur	Yes	b	a	a	a	a	a	a	Yes	a	Yes	No	No	No	
403	Uttar Ramchandrapur	Yes	b	a	a	b	a	b	a	a	a	Yes	No	No	No	
404	Khan Jadapur	Yes	b	b	b	b	a	a	a	a	Yes	Yes	No	No	No	
405	Tildari	Yes	b	b	b	b	a	Yes	a	Yes	a	Yes	No	No	No	
406	Ghatampur	Yes	b	Yes	Yes	a	a	Yes	a	Yes	a	Yes	No	No	No	

Nearest Town		Land Use							
		Area under different types of land use (in hectares rounded up to one decimal place)							
Name	Distance range code i.e. a for < 5 Kms, b for 5-10 Kms and c for 10+ kms .	Forests	Area under Non-agricultural Uses	Barren and Un-cultivable land	Permanent Pastures and Other Grazing Lands	Land Under Miscellaneous Tree Crops etc.	Culturable Waste Land	Name of Village	Serial Number
102	103	104	105	106	107	108	109	2	1

ULUBERIA	c	0	30.8	0	0	0	0	Madhabpur	366
ULUBERIA	b	0	12.1	0	0	0	0	Kashyappur	367
ULUBERIA	b	0	32.3	0	0	0	10	Janbar	368
ULUBERIA	b	0	25.1	0	0	0	0	Prasadpur	369
ULUBERIA	c	0	26	0	0	0	0	Jayrampur	370
ULUBERIA	b	0	18.2	0	0	0	0	Srikrishnapur	371
ULUBERIA	b	0	0	0	0	0	21.1	Kulgachhi	372
ULUBERIA	b	0	23.9	0	0	0	0	Manikpur	373
ULUBERIA	c	0	15.6	0	0	0	0	Jaynagar	374
ULUBERIA	c	0	14	0	0	0	5.2	Pirpur	375
ULUBERIA	c	0	0	0	0	0	1.1	Barmouberia	376
ULUBERIA	c	0	0	0	0	0	61	Panchberia Barberia	377
ULUBERIA	c	3.8	0	0	0	0	0	Mayanapur	378
ULUBERIA	c	0	9.7	0	0	0	0	Lalitagari	379
ULUBERIA	c	1	21.5	0	0	0	0	Kansona	380
ULUBERIA	c	0	5	0	0	0	2.1	Kharia	381
ULUBERIA	c	0	18.1	0	0	0	0	Bar Mongrajpur	382
ULUBERIA	c	0	35.2	0	0	0	18	Mongrajpur	383
ULUBERIA	c	0	59	0	0	0	0	Gadaipur	384
ULUBERIA	c	0	7.6	0	0	0	0.9	Dahuka Nischindipur	385
		0	148.3	0	0	0	20	Beraberia	386
		0	16.9	0	0	0	0	Amtala	387
ULUBERIA	c	0	162.2	0	0	0	10	Bauria	388
ULUBERIA	c	0	80	0	0	0	0	Bhekutal	389
ULUBERIA	c	0	10	0	0	0	6.2	Amritasal	390
ULUBERIA	b	0	62.5	0	0	0	0	Rangmahal	391
ULUBERIA	c	0	82	0	0	0	8.4	Bishweshwarpur	392
ULUBERIA	c	0	25.7	0	0	0	0	Samruk	393
ULUBERIA	c	0	22.3	0	0	0	0	Hatgachha	394
ULUBERIA	c	0	101.2	0	0	0	0	Kashmul	395
ULUBERIA	c	0	24.7	0	0	0	0	Lohanagar	396
ULUBERIA	b	0	48.8	0	0	0	2.8	Birpur	397
ULUBERIA	b	0	66.8	0	0	0	5	Gharsalap	398
ULUBERIA	b	0	6	0	0	0	0	Baragahal	399
ULUBERIA	b	0	7.4	0	0	0	0	Dalsalap	400
ULUBERIA	b	0	5.4	0	0	0	0	Birsibpur	401
ULUBERIA	c	0	2.2	0	0	0	0	Balarampur	402
ULUBERIA	b	0	1.1	0	0	0	4.6	Uttar Ramchandrapur	403
ULUBERIA	b	0	3.3	0	0	0	1.4	Khan Jadapur	404
ULUBERIA	b	0	18	0	0	0	0.5	Tildari	405
ULUBERIA	b	0	8.8	0	0	0	13	Ghatampur	406

Land Use											
Area under different types of land use (in hectares rounded up to one decimal place)							Area irrigated by source (in hectare).				
Serial Number	Name of Village	Fallow lands other than current fallows	Current Fallows	Net Area Sown	Total Irrigated Land Area	Total Un-irrigated Land Area	Canals ( C )	Wells/Tube-wells(W/TW)	Tanks/Lakes(T/L)	Water Falls(WF)	Others(O)
1	2	110	111	112	113	114	115	116	117	118	119

366	Madhabpur	0	0	106	106	0	106	0	0	0	0
367	Kashyappur	0	0	60	60	0	60	0	0	0	0
368	Janbar	0	0	20	20	0	20	0	0	0	0
369	Prasadpur	0	0	116	96	20	96	0	0	0	0
370	Jayrampur	0	0	108	108	0	108	0	0	0	0
371	Srikrishnapur	0	0	84	84	0	84	0	0	0	0
372	Kulgachhi	0	0	87	25	62	25	0	0	0	0
373	Manikpur	0	0	34	24	10	24	0	0	0	0
374	Jaynagar	0	0	176	176	0	176	0	0	0	0
375	Pirpur	0	0	22	12	10	12	0	0	0	0
376	Barmouberia	0	0	108.4	65.8	42.6	65.8	0	0	0	0
377	Panchberia Barberia	0	0	34.1	2	32.1	2	0	0	0	0
378	Mayanapur	0	0	98	28	70	28	0	0	0	0
379	Lalitagari	0	0	50	50	0	50	0	0	0	0
380	Kansona	0	0	80	80	0	80	0	0	0	0
381	Kharia	0	0	95.6	95.6	0	95.6	0	0	0	0
382	Bar Mongrajpur	0	0	80	70	10	70	0	0	0	0
383	Mongrajpur	0	0	65	55	10	55	0	0	0	0
384	Gadaipur	0	0	108.2	100.2	8	100.2	0	0	0	0
385	Dahuka Nischindipur	0	0	102	100	2	63.9	0	36.1	0	0
386	Beraberia	0	0	110	60	50	60	0	0	0	0
387	Amtala	0	0	59.6	50	9.6	50	0	0	0	0
388	Bauria	0	0	100	50	50	50	0	0	0	0
389	Bhekatal	0	0	57.7	57.7	0	57.7	0	0	0	0
390	Amritasal	0	0	28.2	27.3	0.9	27.3	0	0	0	0
391	Rangmahal	0	0	150	150	0	150	0	0	0	0
392	Bishweshwarpur	0	0	85	70	15	70	0	0	0	0
393	Samruk	0	0	165	120	45	120	0	0	0	0
394	Hatgachha	0	0	181.6	181.6	0	181.6	0	0	0	0
395	Kashmul	0	0	150	0	150	0	0	0	0	0
396	Lohanagar	0	0	66.1	50	16.1	50	0	0	0	0
397	Birpur	0	0	100	90	10	90	0	0	0	0
398	Gharsalap	0	0	22	20	2	20	0	0	0	0
399	Baragohal	0	0	100.5	36.5	64	36.5	0	0	0	0
400	Dalsalap	0	0	119	34.2	84.8	34.2	0	0	0	0
401	Birsibpur	0	0	80.9	24.1	56.8	24.1	0	0	0	0
402	Balarampur	0	0	76.5	46.5	30	46.5	0	0	0	0
403	Uttar Ramchandrapur	0	0	84.7	37.5	47.2	37.5	0	0	0	0
404	Khan Jadapur	0	0	64.6	29.8	34.8	29.8	0	0	0	0
405	Tildari	0	0	22	12	10	12	0	0	0	0
406	Ghatampur	0	0	90	43.5	46.5	43.5	0	0	0	0

Name of three most important commodities manufactured			Name of Village	Serial Number
First	Second	Third		
120	121	122	2	1

Iron	Bitumin	Pipe	Madhabpur	366
Mineral Water			Kashyappur	367
			Janbar	368
			Prasampur	369
Carbon			Jayampur	370
			Srikrishnapur	371
Shaw Mill			Kulgachhi	372
			Manikpur	373
			Jaynagar	374
			Pirpur	375
			Barmouberia	376
			Panchberia Barberia	377
			Mayanapur	378
			Lalitagari	379
			Kansona	380
			Kharia	381
			Bar Mongrajpur	382
			Mongrajpur	383
			Gadaipur	384
			Dahuka Nischindipur	385
			Beraberia	386
	Vegetable Seeds		Amtala	387
			Bauria	388
Zari			Bhekutal	389
Zari			Amritasal	390
			Rangmahal	391
			Bishweshwarpur	392
			Samruk	393
			Hatgachha	394
			Kashmul	395
			Lohanagar	396
			Birpur	397
			Gharsalap	398
			Baragohal	399
			Dalsalap	400
			Birsibpur	401
			Balarampur	402
			Uttar Ramchandrapur	403
			Khan Jadapur	404
			Tildari	405
			Ghatampur	406

Census of India 2011  
Amenities and Land use

Serial Number	Name of Village	Location code no.	Total area of the village ( in hectares rounded up to one decimal place)	Total population ( 2011 census )	Number of households (2011 census)	Number of educational amenities availab village, the distance range code viz; a for for 10+ kms of nearest place where fa							
						Pre-Primary school (PP)	Primary school (P)	Middle school (M)	Secondary School (S)	Senior Secondary school (SS)	Degree college of arts science & commerce (ASC)	Engineering college(EC)	Medical college (MC)
1	2	3	4	5	6	7	8	9	10	11	12	13	14
407	Harinarayan Chak	332989	60.4	962	155	1	1		a	a	b	b	
408	Malanchabere	332990	49.1	2001	445	1	1		b	a	b		
409	Rauta	332991	81.5	691	163	1	1		a	a	b		
410	Mahespur	332992	241.9	4632	1043	3	2	1	1	1	a		
411	Musapur	332993	51.6	1303	254	1	1		a	a	b	b	c
412	Baggachha	332994	89.1	1579	325	2	2	1	a	a	b	b	c
413	Gudar	332995	107.2	2395	484	2	2	1	a	a	b	b	c
414	Damodarpur	332996	113.6	3281	630	3	3	1	a	a	b	b	c
415	Amsa	332997	263.1	3145	706	3	2	1	a	b	b	c	c
416	Tapna	332998	249	6182	1183	3	3	b	b	c	c	c	c
417	Palpara	332999	104.2	1465	363	2	2	1	1	1	c	c	
418	Dadpur	333000	55.6	905	227	1	1	a	a	a	c	c	
419	Dakshin Ramchandrapur	333001	108.6	3369	741	1	1	1	1	1	b		
420	Baikhali	333002	95	2243	501	2	2	1	1	1	b	c	
421	Maubesia	333003	261.6	4801	1052	4	3	1	a	a	b	c	
422	Bahira	333004	342.2	7845	1664	3	3	1	1	a	b	b	c
423	Mahisali	333005	179.2	5201	963	7	6	a	a	a	a	b	c
424	Kalinagar	333006	400.3	11358	2425	8	7	2	1	1	a		c
425	Bara Gachha	333007	54.9	1309	295	2	1	a	a	a	c	c	
426	Kasipur	333008	109.3	1300	290	1	1	a	a	a	c	c	
427	Gauripur	333009	159.4	3681	873	2	2	1	1	1			
428	Kajiakhali	333010	125.2	2570	636	2	2	1	1	1			
429	Hiraganja	333011	123.4	2508	552	1	1	1					
430	Madai	333012	109.9	2722	568	2	2	1					
431	Tiorpara	333013	162.2	2848	659	1	1	a	a	a	c	c	
<b>Block T O T A L :</b>			<b>8699</b>	<b>184781</b>	<b>39216</b>	<b>143</b>	<b>128</b>	<b>31</b>	<b>23</b>	<b>19</b>	<b>0</b>	<b>0</b>	<b>0</b>



- Village Directory

(As in 2009)

le. (If not available within the < 5 Kms, b for 5-10 Kms and c cility is available is given).						Number of Medical Amenities available. (If not available within the village , the distance range code viz; a for < 5 Kms, b for 5-10 Kms and c for 10+ kms of nearest place where facility is available is given).						Name of Village	Serial Number					
Management institute (MI)	Polytechnic (Pt)	Vocational training school /ITI	Non-formal training centre (NFTC)	Special school for disabled (SSD)	Others (specify)	Community health centre (CHC)	Primary health centre (PHC)	Primary health sub centre (PHS)	Maternity and child welfare centre (MCW)	T.B. clinic (TBC)	Hospital-allopathic (HA)			Hospital-alternative medicine (HO)	Dispensary (D)	Veterinary hospital (VH)	Mobile health clinic (MHC)	Family welfare centre (FWC)
15	16	17	18	19	20	21	22	23	24	25	26	27	28	29	30	31	2	1
	b	c						a			a	a	a	a			Harinarayan Chak	407
						b	b	a	b	b	b	b	b	b	b	b	Malanchabere	408
						b	a	1	b	b	b	b	b	a	1	b	Rauta	409
1						b	a	1	b	b	b	b	b	a	1	b	Mahespur	410
b	b	c				c	c	a	a	b	b	b	b	b		a	Musapur	411
b	b	c				c	c	1	1	b	b	b	b	b		1	Baggachha	412
b	b	c				c	c	a	a	b	b	b	b	b		a	Gudar	413
b	b	c				c	c	1	a	b	b	b	b	b		a	Damodarapur	414
c	c	c				c	c	1	1	b	b	b	b	c		1	Amsa	415
c	c	c				c	c	c	c	c	c	c	c	c	b	c	Tapna	416
c						a	a	a	a	a	c		a				Palpara	417
c						a	a	a	a	a	c		a				Dadpur	418
						b	1	1	b	b	b	b	b	b	b	b	Dakshin Ramchandrapur	419
b							a	a	a	a	b		a				Baikhali	420
b							a	1	a	a	b		a				Maubesia	421
b	b	c				c	b	1	1	b	b	b	b	b		1	Bahira	422
b	b	c				b	b	a	a	a	a	a	a	b		a	Mahisali	423
a	c	b			1	c	c	1			1		1	b	1		Kalinagar	424
c						a	a	a	a	a	c		a				Bara Gachha	425
c						a	a	a	a	a	c		a				Kasipur	426
						b	b	1	b	b	b	b	1	1	b	b	Gauripur	427
						b	b	b	b	b	b	b	1	b	b	b	Kajiakhali	428
						b	b	1	b	b	b	b	b	b	b	b	Hiraganja	429
						b	1	1	b	b	b	b	b	b	b	b	Madai	430
c						b	b	b	b	b	c		b				Tiorpara	431
<b>1</b>	<b>0</b>	<b>1</b>	<b>2</b>	<b>0</b>	<b>1</b>	<b>6</b>	<b>5</b>	<b>33</b>	<b>4</b>	<b>0</b>	<b>1</b>	<b>0</b>	<b>6</b>	<b>1</b>	<b>2</b>	<b>5</b>	<b>: Block T O T A L</b>	

Serial Number	Name of Village	Number of Non-Government Medical Amenities available.							Availability of drinking water - Yes / No							
		Charitable non Govt. hospital/Nursing home.	Medical practitioner with MBBS Degree	Medical practitioner with other degree	Medical practitioner with no degree	Traditional practitioner and faith healer	Medicine Shop	Others	Tap water (Treated/Untreated)	Well water (Covered / Uncovered well)	Hand Pump	Tube wells / Bore well	Spring	River / Canal	Tank / Pond / Lake	Others
1	2	32	33	34	35	36	37	38	39	40	41	42	43	44	45	46
407	Harinarayan Chak	0	0	0	1	0	0	0	No	No	Yes	No	No	No	No	No
408	Malanchabere	0	0	0	0	0	0	0	No	No	Yes	No	No	No	No	No
409	Rauta	0	0	0	0	0	0	0	No	No	Yes	No	No	No	No	No
410	Mahespur	0	0	0	0	0	0	0	No	No	Yes	No	No	Yes	No	No
411	Musapur	0	0	0	1	0	0	0	No	No	Yes	No	No	No	No	No
412	Baggachha	0	0	0	1	0	0	0	No	Yes	Yes	No	No	No	No	No
413	Gudar	0	0	0	1	0	0	0	No	No	Yes	No	No	No	No	No
414	Damodarpur	0	0	0	2	0	0	0	No	No	Yes	No	No	No	No	No
415	Amsa	0	0	0	5	0	0	0	No	Yes	Yes	No	No	No	No	No
416	Tapna	0	0	0	0	0	0	0	No	No	No	No	No	No	No	No
417	Palpara	0	0	0	0	0	0	0	Yes	No	No	No	No	Yes	Yes	No
418	Dadpur	0	0	0	0	0	0	0	Yes	No	No	No	No	Yes	Yes	No
419	Dakshin Ramchandrapur	0	0	0	0	0	1	0	No	No	No	No	No	No	Yes	No
420	Baikhali	0	0	0	0	0	0	0	Yes	No	No	No	No	Yes	Yes	No
421	Maubesia	0	0	0	0	0	0	0	Yes	No	No	No	No	Yes	Yes	No
422	Bahira	0	0	2	12	0	2	0	Yes	No	Yes	No	No	No	No	No
423	Mahisali	0	0	0	3	0	0	0	No	Yes	Yes	No	No	No	No	No
424	Kalinagar	0	0	0	4	0	5	3	Yes	Yes	Yes	No	No	Yes	Yes	No
425	Bara Gachha	0	0	0	0	0	0	0	No	No	No	No	No	Yes	Yes	No
426	Kasipur	0	0	0	0	0	0	0	No	No	No	No	No	Yes	Yes	No
427	Gauripur	0	0	0	0	0	1	0	No	No	No	No	No	Yes	Yes	No
428	Kajiakhali	0	0	0	0	0	1	0	No	No	No	No	No	Yes	Yes	No
429	Hiraganja	0	0	1	1	0	1	0	No	No	No	No	No	No	Yes	No
430	Madai	0	0	1	1	0	0	0	No	No	No	No	No	Yes	Yes	No
431	Tiorpara	0	0	0	0	0	0	0	Yes	No	No	No	No	Yes	Yes	No
<b>Block TOTAL :</b>		<b>0</b>	<b>5</b>	<b>17</b>	<b>53</b>	<b>4</b>	<b>34</b>	<b>5</b>	<b>16</b>	<b>6</b>	<b>48</b>	<b>0</b>	<b>0</b>	<b>24</b>	<b>25</b>	<b>0</b>

Availability of toilet & others Yes / No				Communication and transport facilities (If amenities available code -Yes is given except for Village Pin Code ,If not available within the village , the distance range code viz; a for < 5 Kms, b for 5-10 Kms and c for 10+ kms of nearest place where facility is available is given).								
Community toilet including bath.	Community toilet excluding bath.	Rural sanitary mart or sanitary hardware outlet available near the village.	Community bio- gas or recycle of waste for productive use.	Post office(PO)	Sub post office (SPO)	Post & Telegraph office (P&TO)	Village Pin Code	Telephones (Land lines)	Public call office (PCO)	Mobile phone coverage	Name of Village	Serial Number
47	48	49	50	51	52	53	54	55	56	57	2	1
No	No	No	No	a	a	b	711316	Yes	a	Yes	Harinarayan Chak	407
No	No	No	No	a	b	b	711314	a	b	a	Malanchabere	408
No	No	No	No	a	b	b	711316	a	b	Yes	Rauta	409
Yes	No	Yes	No	a	b	b	711316	Yes	b	Yes	Mahespur	410
No	No	No	No	b	a	b	711316	Yes	b	Yes	Musapur	411
No	No	No	No	b	a	b	711316	b	b	Yes	Baggachha	412
No	No	No	No	b	a	b	711316	Yes	a	Yes	Gudar	413
No	No	No	No	b	a	b	711316	b	a	Yes	Damodarpur	414
No	No	No	No	b	a	b	711315	b	a	Yes	Amsa	415
No	No	No	No	Yes	c	c	711315	c	a	c	Tapna	416
No	No	No	No	b	b	c	711315	a	b	a	Palpara	417
No	No	No	No	b	b	c	711322	a	b	a	Dadpur	418
No	No	No	No	Yes	b	c	711315	b	b	Yes	Dakshin Ramchandrapur	419
No	No	No	No	a		c	711315	Yes	a	a	Baikhali	420
No	No	No	No	a		c	711303	Yes	b	a	Maubesia	421
No	No	No	No	b	Yes	c	711316	Yes	a	Yes	Bahira	422
No	No	No	No	b	a	b	711316	Yes	b	Yes	Mahisali	423
No	Yes	No	No		Yes	c	711315	Yes	b	Yes	Kalinagar	424
No	No	No	No	b	b	c	711316	a	a	a	Bara Gachha	425
No	No	No	No	b	b	c	711316	a	b	a	Kasipur	426
No	No	No	No	Yes	b	b	711315	Yes	a	Yes	Gauripur	427
No	No	No	No	Yes	b	b	711315	Yes	a	Yes	Kajiakhali	428
No	No	No	No	a	b	b	711315	a	b	Yes	Hiraganja	429
No	No	No	No	a	b	b	711315	a	b	Yes	Madai	430
No	No	No	No	b	b	b	711315	b	b	b	Tiorpara	431
<b>1</b>	<b>1</b>	<b>2</b>	<b>0</b>	<b>14</b>	<b>3</b>	<b>2</b>	<b>66</b>	<b>28</b>	<b>10</b>	<b>44</b>	<b>: Block TOTAL</b>	

Communication and transport facilities (If amenities available code -Yes is given except for Village Pin Code ,If not available within the village , the distance range code viz; a for < 5 Kms, b for 5-10 Kms and c for 10+ kms of nearest place where facility is available is given).												Village connected to highway (If amenities available code viz; a for < 5 Kms, b for 5-10 Kms and c for 10+ kms of nearest place where facility is available is given).				
Serial Number	Name of Village	Internet cafes/ Common service centre (CSC)	Private courier facility	Bus service (Public & Private)	Railway stations	Auto/Modified Autos	Taxis and Vans	Tractors	Cycle-pulled rickshaws(Manual & Machine driven)	Carts driven by animals	Sea /River ferry service	Connected to national highway(NH)	Connected to state highway(SH)	Connected to major district road (MDR)	Connected to others district road	Pucca roads
1	2	58	59	60	61	62	63	64	65	66	67	68	69	70	71	72
407	Harinarayan Chak	b	b	Yes	b	Yes	Yes	a	Yes	c	c	Yes		Yes	Yes	Yes
408	Malanchabere	a	a	Yes	a	Yes	Yes	Yes	Yes	c	b		a	b	b	a
409	Rauta	b	b	Yes	a	Yes	Yes	a	Yes	c	b		a	a	a	b
410	Mahespur	b	b	Yes	c	Yes	Yes	Yes	Yes	c	b	Yes		Yes	c	Yes
411	Musapur	b	b	b	b	a	a	a	Yes	c	b	b	b	a	Yes	a
412	Baggachha	b	b	b	b	Yes	b	a	Yes	c	b	b	b	a	a	a
413	Gudar	b	b	b	b	a	a	a	Yes	c	b	b	b	a	Yes	a
414	Damodarpur	b	b	b	b	Yes	Yes	b	Yes	c	b	b	b		Yes	Yes
415	Amsa	b	b	a	b	a	b	b	Yes	c	b	b	b	a	Yes	a
416	Tapna	b	c	b	c	b	b	b	b	c	c	c	b		Yes	a
417	Palpara	a	b	b	c	b	Yes	b	Yes	c	b	c	b	a		a
418	Dadpur	a	b	b	c	a	Yes	a	Yes	c	b	c	b	a		b
419	Dakshin Ramchandrapur	b	b	a	c	a	a	b	a	c	b	c	c	b	b	a
420	Baikhali	a	b	Yes	b	Yes	Yes	a	Yes	c	b	c	b	Yes		a
421	Maubesia	a	b	Yes	b	Yes	Yes	a	Yes	c	b	c	b	Yes		a
422	Bahira	b	b	a	c	a	a	b	Yes	c	b	b	b		Yes	a
423	Mahisali	b	b	b	c	Yes	a	b	Yes	c	b	b	b	a	b	Yes
424	Kalinagar	b	b	Yes	c	a	a	a	Yes	c	Yes	b		Yes	Yes	a
425	Bara Gachha	b	a	b	c	b	Yes	b	Yes	c	b	c	b	a		a
426	Kasipur	a	a	a	c	b	Yes	a	Yes	c	b	c	b	a		a
427	Gauripur	b	b	a	c	a	Yes	a	Yes	c	b	c	c	c	b	Yes
428	Kajiakhali	b	b	b	c	b	Yes	b	Yes	c	Yes	c	c	b	b	b
429	Hiraganja	b	b	b	c	a	Yes	b	Yes	c	Yes	c	c	b	b	b
430	Madai	b	b	b	c	a	a	a	a	c	a	c	c	b	b	b
431	Tiorpara	a	a	a	c	a	Yes	b	Yes	c	a	c	a	a		b
<b>Block T O T A L :</b>		<b>2</b>	<b>0</b>	<b>10</b>	<b>2</b>	<b>23</b>	<b>35</b>	<b>3</b>	<b>53</b>	<b>1</b>	<b>8</b>	<b>5</b>	<b>0</b>	<b>18</b>	<b>22</b>	<b>19</b>

ys,village roads, banks & credit societies :-Yes is given, If not available within the code viz; a for < 5 Kms, b for 5-10 Kms place where facility is available is given).													Availability of miscellaneous facilities (If amenities available code -Yes is given, If not available within the village , the distance range code viz; a for < 5 Kms, b for 5-10 Kms and c for 10+ kms of nearest place where facility is available is given).			
Kutchcha roads	Water bounded macadam(WBM) roads	Navigable waterway (river/canal)(NW)	Footpaths (FP)	Commercial & Co-operative Banks	ATM	Agricultural Credit Societies	Self-Help Group (SHG)	Public distribution system (PDS) shop	Mandis / Regular market	Weekly Haat	Agricultural marketing society	Integrated Child Development Scheme (Nutritional Centres)	Anganwadi Centre (Nutritional Centres)	Others (Nutritional Centres)	Name of Village	Serial Number
73	74	75	76	77	78	79	80	81	82	83	84	85	86	87	2	1
a				a	b	c	Yes	a	c	a	Yes	b	Yes	Yes	Harinarayan Chak	407
Yes		Yes		b	b	c	Yes	Yes	c	Yes	Yes	Yes	Yes	Yes	Malanchabere	408
Yes				b	b	c	Yes	Yes	c	Yes	Yes	Yes	Yes	Yes	Rauta	409
Yes	b	Yes	a	b	b	c	Yes	Yes	Yes	b	b	Yes	Yes	Yes	Mahespur	410
Yes		a		b	b	c	Yes	a	c	b	Yes	b	Yes	Yes	Musapur	411
Yes		b		b	b	c	Yes	a	c	b	Yes	b	Yes	Yes	Baggachha	412
Yes		b		b	b	c	Yes	Yes	c	b	Yes	b	Yes	Yes	Gudar	413
Yes		b		b	b	c	Yes	Yes	c	b	Yes	b	Yes	Yes	Damodarapur	414
Yes		c		b	b	b	Yes	a	c	b	Yes	b	Yes	Yes	Amsa	415
Yes	a	a	c	b	c	c	Yes	c	c	Yes	b	Yes	Yes	Yes	Tapna	416
Yes				c	c	c	Yes	Yes	c	Yes	Yes	Yes	Yes	Yes	Palpara	417
Yes				c	c	c	Yes	Yes	c	Yes	Yes	Yes	Yes	Yes	Dadpur	418
Yes		a		b	b	c	Yes	Yes	Yes	b	Yes	Yes	Yes	Yes	Dakshin Ramchandrapur	419
Yes				Yes	b	c	Yes	Yes	Yes	Yes	Yes	Yes	Yes	Yes	Baikhali	420
Yes				Yes	b	c	Yes	Yes	Yes	Yes	Yes	Yes	Yes	Yes	Maubesia	421
Yes		b		b	b	c	Yes	Yes	c	b	Yes	b	Yes	Yes	Bahira	422
Yes		b		b	b	b	Yes	a	c	b	Yes	a	Yes	Yes	Mahisali	423
Yes	a	Yes		Yes	b	c	Yes	Yes	c	Yes	Yes	Yes	Yes	Yes	Kalinagar	424
a				b	b	b	Yes	Yes	c	Yes	Yes	Yes	Yes	Yes	Bara Gachha	425
Yes				b	b	b	Yes	Yes	c	Yes	Yes	Yes	Yes	Yes	Kasipur	426
Yes				b	b	b	Yes	Yes	Yes	Yes	Yes	Yes	Yes	Yes	Gauripur	427
Yes		Yes		c	c	c	Yes	Yes	Yes	Yes	Yes	Yes	Yes	Yes	Kajiakhali	428
Yes		Yes		b	b	c	Yes	Yes	Yes	b	Yes	Yes	Yes	Yes	Hiraganja	429
Yes		Yes		b	b	c	Yes	Yes	c	Yes	Yes	Yes	Yes	Yes	Madai	430
Yes				c	c	c	Yes	Yes	c	Yes	Yes	Yes	Yes	Yes	Tiorpara	431
<b>49</b>	<b>6</b>	<b>14</b>	<b>2</b>	<b>6</b>	<b>0</b>	<b>0</b>	<b>64</b>	<b>37</b>	<b>15</b>	<b>27</b>	<b>46</b>	<b>36</b>	<b>65</b>	<b>64</b>	<b>Block T O T A L</b>	

Availability of miscellaneous facilities (If amenities available code -Yes is given, If not available within the village , the distance range code viz; a for < 5 Kms, b for 5-10 Kms and c for 10+ kms of nearest place where facility is available is given).												Availability of electricity (Yes/No)			
Serial Number	Name of Village	ASHA (Accredited Social Health Activist)	Community centre with/without TV	Sports Field,	Sports Club / Recreation Centre	Cinema / Video Hall	Public Library	Public Reading Room	Newspaper Supply	Assembly Polling station	Birth & Death Registration Office	Power Supply for Domestic Use (ED)	Power Supply for Agricultural Use (EAG)	Power Supply for Commercial Use (EC)	Power Supply for All Uses (EA)
1	2	88	89	90	91	92	93	94	95	96	97	98	99	100	101
407	Harinarayan Chak	Yes	Yes	Yes	Yes	a	b	b	a	Yes	a	Yes	No	Yes	No
408	Malanchabere	Yes	Yes	Yes	Yes	Yes	Yes	Yes	Yes	Yes	a	Yes	No	No	No
409	Rauta	Yes	Yes	Yes	Yes	Yes	Yes	Yes	Yes	Yes	Yes	Yes	No	No	No
410	Mahespur	Yes	b	b	a	a	a	a	a	Yes	a	Yes	No	No	No
411	Musapur	Yes	Yes	a	Yes	b	b	b	Yes	Yes	a	Yes	No	Yes	No
412	Baggachha	Yes	Yes	Yes	Yes	b	b	b	Yes	a	a	Yes	No	Yes	No
413	Gudar	Yes	Yes	Yes	Yes	b	b	b	Yes	a	a	Yes	No	Yes	No
414	Damodarpur	Yes	Yes	Yes	Yes	b	b	b	Yes	Yes	a	Yes	No	Yes	No
415	Amsa	Yes	Yes	Yes	Yes	b	b	b	Yes	Yes	Yes	Yes	No	Yes	No
416	Tapna	Yes	b	Yes	Yes	c	c	c	Yes	Yes	Yes	Yes	No	Yes	No
417	Palpara	Yes	Yes	Yes	Yes	Yes	Yes	Yes	Yes	Yes	Yes	Yes	No	Yes	No
418	Dadpur	Yes	Yes	Yes	Yes	Yes	Yes	Yes	Yes	Yes	Yes	Yes	No	Yes	No
419	Dakshin Ramchandrapur	Yes	Yes	Yes	Yes	Yes	Yes	Yes	Yes	Yes	Yes	Yes	Yes	Yes	Yes
420	Baikhali	Yes	Yes	Yes	Yes	Yes	Yes	Yes	Yes	Yes	Yes	Yes	No	Yes	No
421	Maubesia	Yes	Yes	Yes	Yes	Yes	Yes	Yes	Yes	Yes	Yes	Yes	No	Yes	No
422	Bahira	Yes	Yes	Yes	Yes	b	Yes	Yes	Yes	Yes	Yes	Yes	Yes	Yes	Yes
423	Mahisali	Yes	Yes	a	Yes	a	b	b	Yes	Yes	a	Yes	No	Yes	No
424	Kalinagar	Yes	Yes	Yes	Yes	Yes	Yes	Yes	Yes	Yes	Yes	Yes	Yes	Yes	Yes
425	Bara Gachha	Yes	Yes	Yes	Yes	Yes	Yes	Yes	Yes	Yes	Yes	Yes	No	Yes	No
426	Kasipur	Yes	Yes	Yes	Yes	Yes	Yes	Yes	Yes	Yes	Yes	Yes	No	Yes	No
427	Gauripur	Yes	Yes	Yes	Yes	Yes	Yes	Yes	Yes	Yes	Yes	Yes	Yes	Yes	Yes
428	Kajiakhali	Yes	Yes	Yes	Yes	Yes	Yes	Yes	Yes	Yes	Yes	Yes	Yes	Yes	Yes
429	Hiraganja	Yes	Yes	Yes	Yes	Yes	Yes	Yes	Yes	Yes	Yes	Yes	Yes	Yes	Yes
430	Madai	Yes	Yes	Yes	Yes	Yes	Yes	Yes	Yes	Yes	Yes	Yes	Yes	Yes	Yes
431	Tiorpara	Yes	Yes	Yes	Yes	Yes	Yes	Yes	Yes	Yes	Yes	Yes	No	Yes	No
<b>Block T O T A L :</b>		<b>66</b>	<b>53</b>	<b>54</b>	<b>57</b>	<b>26</b>	<b>27</b>	<b>32</b>	<b>47</b>	<b>60</b>	<b>27</b>	<b>66</b>	<b>15</b>	<b>44</b>	<b>15</b>

Nearest Town		Land Use							
		Area under different types of land use (in hectares rounded up to one decimal place)							
Name	Distance range code i.e. a for < 5 Kms, b for 5-10 Kms and c for 10+ kms .	Forests	Area under Non-agricultural Uses	Barren and Un-cultivable land	Permanent Pastures and Other Grazing Lands	Land Under Miscellaneous Tree Crops etc.	Culturable Waste Land	Name of Village	Serial Number
102	103	104	105	106	107	108	109	2	1
ULUBERIA	b	0	2	0	0	0	11.8	Harinarayan Chak	407
ULUBERIA	b	0	2.2	0	0	0	0	Malanchabere	408
ULUBERIA	b	0	0.4	0	0	0	0	Rauta	409
ULUBERIA	b	0	10.1	0	0	0	2.7	Mahespur	410
ULUBERIA	a	0	10	0	0	0	0	Musapur	411
ULUBERIA	b	0	47.9	0	0	0	0	Baggachha	412
ULUBERIA	b	0	3.6	0	0	0	0	Gudar	413
ULUBERIA	b	0	5.5	0	0	0	0	Damodarpur	414
ULUBERIA	b	0	123.1	0	0	0	7	Amsa	415
ULUBERIA	b	0	93	0	0	0	6	Tapna	416
ULUBERIA	b	0	35.1	0	0	0	0	Palpara	417
ULUBERIA	b	0	15	0	0	0	0	Dadpur	418
ULUBERIA	c	0	43	0	0	0	0	Dakshin Ramchandrapur	419
ULUBERIA	b	0	35	0	0	0	0	Baikhali	420
ULUBERIA	b	0	121.6	0	0	0	10	Maubesia	421
ULUBERIA	b	0	78.2	0	0	0	0	Bahira	422
ULUBERIA	b	0	82.2	0	0	0	8	Mahisali	423
ULUBERIA	a	0	120.3	0	0	0	20	Kalinagar	424
ULUBERIA	b	0	14.9	0	0	0	0	Bara Gachha	425
ULUBERIA	b	0	19.3	0	0	0	0	Kasipur	426
ULUBERIA	b	0	112.4	0	0	0	7	Gauripur	427
ULUBERIA	b	0	85.2	0	0	0	10	Kajiakhali	428
ULUBERIA	c	0	78.4	0	0	0	20	Hiraganja	429
ULUBERIA	c	0	61.9	0	0	0	3	Madai	430
ULUBERIA	c	0	99.2	0	0	0	10	Tiorpara	431
<b>0</b>	<b>0</b>	<b>4.8</b>	<b>2557.2</b>	<b>0</b>	<b>0</b>	<b>0</b>	<b>306.8</b>	<b>: Block T O T A L</b>	

Land Use												
Area under different types of land use (in hectares rounded up to one decimal place)							Area irrigated by source (in hectare).					
Serial Number	Name of Village	Fallow lands other than current fallows	Current Fallows	Net Area Sown	Total Irrigated Land Area	Total Un-irrigated Land Area	Canals ( C )	Wells/Tube-wells(W/TW)	Tanks/Lakes(T/L)	Water Falls(WF)	Others(O)	
1	2	110	111	112	113	114	115	116	117	118	119	
407	Harinarayan Chak	0	0	46.6	29.8	16.8	29.8	0	0	0	0	
408	Malanchabere	0	0	46.9	29.8	17.1	29.8	0	0	0	0	
409	Rauta	0	0	81.1	26	55.1	26	0	0	0	0	
410	Mahespur	0	0	229.1	139	90.1	139	0	0	0	0	
411	Musapur	0	0	41.6	18.2	23.4	18.2	0	0	0	0	
412	Baggachha	0	0	41.2	41.2	0	41.2	0	0	0	0	
413	Gudar	0	0	103.6	23.6	80	23.6	0	0	0	0	
414	Damodarpur	0	0	108.1	53.1	55	0	53.1	0	0	0	
415	Amsa	0	0	133	63	70	63	0	0	0	0	
416	Tapna	0	0	150	100	50	100	0	0	0	0	
417	Palpara	0	0	69.1	69.1	0	69.1	0	0	0	0	
418	Dadpur	0	0	40.6	40.6	0	40.6	0	0	0	0	
419	Dakshin Ramchandrapur	0	0	65.6	57	8.6	57	0	0	0	0	
420	Baikhali	0	0	60	60	0	60	0	0	0	0	
421	Maubesia	0	0	130	120	10	120	0	0	0	0	
422	Bahira	0	0	264	264	0	264	0	0	0	0	
423	Mahisali	0	0	89	77	12	77	0	0	0	0	
424	Kalinagar	0	0	260	230	30	230	0	0	0	0	
425	Bara Gachha	0	0	40	40	0	40	0	0	0	0	
426	Kasipur	0	0	90	90	0	90	0	0	0	0	
427	Gauripur	0	0	40	25	15	25	0	0	0	0	
428	Kajiakhali	0	0	30	18	12	18	0	0	0	0	
429	Hiraganja	0	0	25	15	10	15	0	0	0	0	
430	Madai	0	0	45	35	10	10	0	0	0	25	
431	Tiorpara	0	0	53	13	40	13	0	0	0	0	
<b>Block T O T A L :</b>		<b>0</b>	<b>0</b>	<b>5830.2</b>	<b>4225.7</b>	<b>1604.5</b>	<b>4111.5</b>	<b>53.1</b>	<b>36.1</b>	<b>0</b>	<b>0</b>	

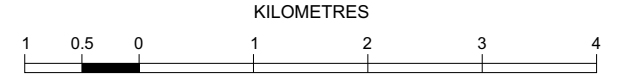


Name of three most important commodities manufactured			Name of Village	Serial Number
First	Second	Third		
120	121	122	2	1
			Harinarayan Chak	407
			Malanchabere	408
			Rauta	409
			Mahespur	410
			Musapur	411
			Baggachha	412
			Gudar	413
			Damodarpur	414
			Amsa	415
			Tapna	416
			Palpara	417
			Dadpur	418
			Dakshin Ramchandrapur	419
			Baikhali	420
			Maubesia	421
			Bahira	422
			Mahisali	423
			Kalinagar	424
			Bara Gachha	425
			Kasipur	426
			Gauripur	427
			Kajiakhali	428
			Hiraganja	429
			Madai	430
			Tiorpara	431
			<b>: Block TOTAL</b>	

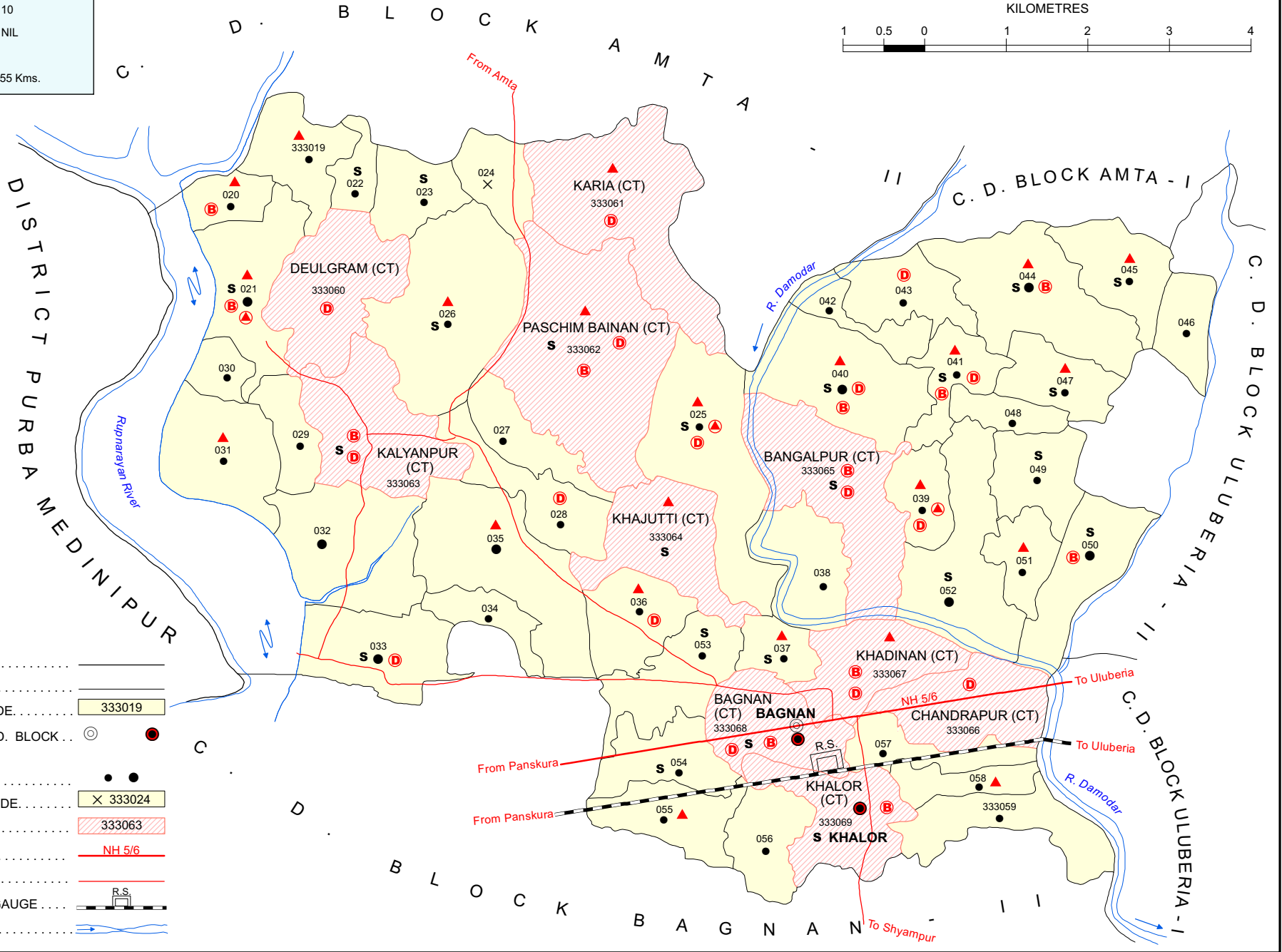


TOTAL AREA OF THE C.D. BLOCK ..... 79.74 Sq. Kms.  
 TOTAL POPULATION OF THE C.D. BLOCK ..... 221500  
 TOTAL NUMBER OF VILLAGES. .... 41  
 TOTAL NUMBER OF INHABITED VILLAGES. .... 40  
 TOTAL NUMBER OF CENSUS TOWNS. .... 10  
 TOTAL NUMBER OF STATUTORY TOWNS. .... NIL  
 DISTANCE FROM DISTRICT HEADQUARTERS  
 TO C. D. BLOCK HEADQUARTERS (APPROX.). . 55 Kms.

INDIA  
 WEST BENGAL  
**C. D. BLOCK BAGNAN - I**  
 DISTRICT HAORA



- HIGH SCHOOL / INTER COLLEGE . S
- BANK ..... (B)
- DISPENSARY ..... (D)
- PRIMARY HEALTH CENTRE ..... (▲)
- OTHER MEDICAL SERVICES ..... (▲)



C. D. Block headquarters of BAGNAN - II is located KHALOR (CT).

- BOUNDARY, DISTRICT .....
- "    C. D. BLOCK .....
- "    VILLAGE WITH MDDS CODE ..... 333019
- HEADQUARTERS : POLICE STATION, C.D. BLOCK .. (●)
- POPULATION SIZE OF VILLAGES :
- 1000-4999, 5000 AND ABOVE .....
- UNINHABITED VILLAGE WITH MDDS CODE ..... X 333024
- CENSUS TOWN WITH MDDS CODE ..... 333063
- NATIONAL HIGHWAY ..... NH 5/6
- IMPORTANT METALLED ROADS .....
- RAILWAY LINE WITH STATION, BROAD GAUGE ..... (R.S.)
- RIVER AND STREAM .....



## Alphabetical List of Villages

Name of the CD Block : Bagnan-I

CD Block Code (2011) : 0255

Sl. No.	Name of the Village	PLCN 2001	MDDS PLCN 2011
1	2	3	4
1	Adra	03843000	333039
2	Agunsi Bhuinara	03843200	333041
3	Amrajol	03841800	333029
4	Bagur	03841600	333028
5	Baksi	03840500	333020
6	Bholsar	03840900	333023
7	Birampur	03842100	333032
8	Brahmangram	03841500	333027
9	Chak Manohar	03844000	333049
10	Chakur	03841400	333026
11	Degram	03841900	333030
12	Durllabhpur	03844800	333055
13	Dwipamalita	03842000	333031
14	Gopalpur	03842700	333037
15	Harop	03843100	333040
16	Hature Kandarpapur	03843500	333044
17	Hijlak	03844600	333053
18	Joka	03842800	333038
19	Jote Bireshwar	03843700	333046
20	Kasrakatai	03840400	333019
21	Khanpur	03843600	333045
22	Kulepairi	03841000	333024
23	Mahadebpur	03845000	333057
24	Malia	03840800	333022
25	Mankur	03840600	333021
26	Masiara	03842300	333034
27	Murgaberia	03844100	333050
28	Nahala	03844200	333051
29	Naoapara	03843400	333043
30	Natibpur	03843800	333047
31	Panitras	03842200	333033
32	Patinan	03842500	333036
33	Purbba Bainan	03841300	333025
34	Purnal	03843300	333042
35	Ramchandrapur	03845200	333059
36	Rasti	03844900	333056
37	Sabsit	03842400	333035
38	Singara	03843900	333048
39	Sitalpur	03845100	333058
40	Tepur Nabasan	03844700	333054
41	Ulanpara	03844300	333052

Census of India 2011  
Amenities and Land use

Serial Number	Name of Village	Location code no.	Total area of the village ( in hectares rounded up to one decimal place)	Total population ( 2011 census )	Number of households (2011 census)	Number of educational amenities available in village, the distance range code viz; a for 0-5 kms, b for 5-10 kms, c for 10+ kms of nearest place where facility is available							
						Pre-Primary school (PP)	Primary school (P)	Middle school (M)	Secondary School (S)	Senior Secondary school (SS)	Degree college of arts science & commerce (ASC)	Engineering college(EC)	Medical college (MC)
1	2	3	4	5	6	7	8	9	10	11	12	13	14
Name of District:-Haora													
Name of CD Block:-Bagnan - I													
432	Kasrakatai	333019	127.4	1706	383	1	1		a	a	c	c	
433	Baksi	333020	69.1	3072	661	4	3		a	a	c	c	
434	Mankur	333021	179.2	7144	1609	10	9	2	2	1	b	c	c
435	Malia	333022	53	2654	489	2	2	1	1	a	c	c	
436	Bholsar	333023	95.2	1584	281	1	1		1	a	c	c	
437	Kulepairi	333024	89.1	0	0								
438	Purbba Bainan	333025	297.8	4746	937	2	2	a	1	a	b	c	c
439	Chakur	333026	332.2	3047	676	3	3	1	1	a	b	c	c
440	Brahmangram	333027	92.3	3603	677	2	2	a	a	a	b	c	c
441	Bagur	333028	134.1	3353	739	3	2	a	a	a			
442	Amrajol	333029	73.4	1565	361	2	2	b	a	b	b	c	c
443	Degram	333030	49.1	3038	681	2	2		a	a	c		
444	Dwipamalita	333031	207.2	4025	961	2	2			a	b	c	c
445	Birampur	333032	243.8	5755	1334	4	4	1	a	b	b	c	c
446	Panitras	333033	181.2	5227	1215	5	5	2	1	1	b	c	c
447	Masiara	333034	65.6	1735	387	2	2	a	a	a	b	c	c
448	Sabsit	333035	273.9	6736	1444	8	8	a	a	a			
449	Patinan	333036	114.8	3456	759	1	1	a	a	a	b	c	c
450	Gopalpur	333037	62	2462	554	4	3		1	a	a	c	c
451	Joka	333038	129.3	4137	859	4	4	a	a	a	b	c	c
452	Adra	333039	77.4	3128	653	3	3	a	a	a	b	c	c
453	Harop	333040	237.6	5477	1271	6	5	1	1	a	b	c	c
454	Agunsi Bhuinara	333041	89.8	3546	827	5	5	1	1	1	b	c	c
455	Purnal	333042	64.3	1645	394	1	1	a	a	a	b	c	c
456	Naoapara	333043	113.5	3669	703	3	3	1	a	a	b	c	c
457	Hature Kandarpapur	333044	259.8	7079	1549	6	6	3	2	1	b		
458	Khanpur	333045	123.7	3794	873	3	3	1	1	1	c		
459	Jote Bireswar	333046	89.5	1019	220	1	1	a	a	b	c		
460	Natibpur	333047	106.3	1866	417	1	1	a	1	a	b		
461	Singara	333048	56.4	1080	264	2	2	a	a	a	b	c	
462	Chak Manohar	333049	111.4	1153	228	4	4	1	1	a	b	c	c
463	Murgaberia	333050	149.9	5936	1195	3	3	1	1	1	b	c	c
464	Nahala	333051	79.7	1726	351	2	2	a	a	a	b	c	c
465	Ulanpara	333052	237.1	8369	1793	4	4	1	1	a	b	c	c
466	Hijlak	333053	186.2	3808	888	1	1	1	1	a	a	c	c
467	Tepur Nabasan	333054	110	3234	744	2	2	1	1	1	a	c	c
468	Durllabhpur	333055	112.9	2124	449	2	2	b	a	a	a	c	
469	Rasti	333056	106.9	3142	659	1	1		a	a	a	c	c
470	Mahadebpur	333057	85.4	3772	848	2	2		a	a	a	c	c
471	Sitalpur	333058	62.2	2031	464	2	2	a	a	a	a	c	c
472	Ramchandrapur	333059	154.6	3473	760	2	2	a	a	a	a	c	c
<b>Block T O T A L :</b>			<b>5484.3</b>	<b>140116</b>	<b>30557</b>	<b>118</b>	<b>113</b>	<b>19</b>	<b>19</b>	<b>7</b>	<b>0</b>	<b>0</b>	<b>0</b>

- Village Directory

(As in 2009)

le. (If not available within the < 5 Kms, b for 5-10 Kms and c cility is available is given).						Number of Medical Amenities available. (If not available within the village , the distance range code viz; a for < 5 Kms, b for 5-10 Kms and c for 10+ kms of nearest place where facility is available is given).						Name of Village	Serial Number					
Management institute (MI)	Polytechnic (Pt)	Vocational training school /ITI	Non-formal training centre (NFTC)	Special school for disabled (SSD)	Others (specify)	Community health centre (CHC)	Primary health centre (PHC)	Primary health sub centre (PHS)	Maternity and child welfare centre (MCW)	T.B. clinic (TBC)	Hospital-allopathic (HA)			Hospital-alternative medicine (HO)	Dispensary (D)	Veterinary hospital (VH)	Mobile health clinic (MHC)	Family welfare centre (FWC)
15	16	17	18	19	20	21	22	23	24	25	26	27	28	29	30	31	2	1

Location CodeNo:-341

Location CodeNo:-0255

			b				a	1										Kasrakatai	432
			c				a	1										Baksi	433
			b				1	1										Mankur	434
			c		1		a	a										Malia	435
			c				a	a										Bholsar	436
																		Kulepairi	437
c	c	c	a	c		b	1	1	a	a	b	c	1	c		a		Purbba Bainan	438
c	c	b		b		b	b	1	b	c	b	c	b	c	b	b		Chakur	439
c	c	b	b	b		c	b	a	b	b	b	b	a	c		b		Brahmangram	440
							b	a	b	b	b	c	3	b	b	b		Bagur	441
c	c	b	b			b	b	c	b	b	b	a	a	a	b	b		Amrajol	442
			c															Degram	443
c	c	b	b			b	b	1	b	b	b	b	b	a	b	b		Dwipamalita	444
c	c	b	b			b	b	a	b	b	b	b	b	a	b	b		Birampur	445
c	c	a	b			b	b	a	b	b	b	b	1	a	b	b		Panitras	446
c	c	b		b		b	b	a	b	b	b	b	b	b	b	b		Masiara	447
						c	a	1	a	a	a	a		c		a		Sabsit	448
c	c	a	a	a		c	a	1	a	a	a	a	1	c		a		Patinan	449
a	c	c	c	c		a	a	1	a	a	a	c	a	c		a		Gopalpur	450
b	c	c	b	c	2	b	a	a	a	b	b	c				a		Joka	451
b	c	c	b	c		1	1	1	1	b	b	c	1		1			Adra	452
c	c	c	a	c		a	1				b		3	c				Harop	453
c	c	c	a	c		a	1				b		5	c				Agunsi Bhuinara	454
c	c	c	a	c		a	a				b			c				Purnal	455
c	c	c	1	c		a	a						1	c				Naoapara	456
c			b			a	1				b			b				Hature Kandarpapur	457
c			c			a	1				c			c				Khanpur	458
c			c			a	a				c			c				Jote Bireshwar	459
c			b			a	1				b		b	b				Natibpur	460
	c			b		a	a				b			b				Singara	461
c	c	c	b	c	1	b	b	a	a	b	b	b						Chak Manohar	462
b	c	c	b			b	b	a	a	b	b	c						Murgaberia	463
b	c	c	b	c	1	b	a	1	1	b	b	c	b	c		b		Nahala	464
c	c	c	b	c	1	b	a	a	a	b	b	b						Ulanpara	465
c	c	c	a	c		a	a	a	a	a	a	a	a	c	a	a		Hijlak	466
c	c	c	a	c		a	a	a	a	a	a	a	a	c	a	a		Tepur Nabasan	467
c	c	c	c	c				1	a	a	a	a		c	a	a		Durlabhpur	468
a	c	c	b	c		b	a	a	a	a	a	c	b	c	b	a		Rasti	469
c	c	c	b	c		a	a	a	a	a	a	a	b	c	c	a		Mahadebpur	470
a	c	c	b	c		a	a	1	1	a	a	c	a	c		a		Sitalpur	471
a	c	c	b	c		a	a	a		a	a	c	a	c	b	a		Ramchandrapur	472
<b>0</b>	<b>0</b>	<b>0</b>	<b>1</b>	<b>0</b>	<b>6</b>	<b>0</b>	<b>3</b>	<b>18</b>	<b>3</b>	<b>0</b>	<b>0</b>	<b>0</b>	<b>16</b>	<b>0</b>	<b>0</b>	<b>1</b>	<b>: Block T O T A L</b>		

Serial Number	Name of Village	Number of Non-Government Medical Amenities available.							Availability of drinking water - Yes / No							
		Charitable non Govt. hospital/Nursing home.	Medical practitioner with MBBS Degree	Medical practitioner with other degree	Medical practitioner with no degree	Traditional practitioner and faith healer	Medicine Shop	Others	Tap water (Treated/Untreated)	Well water (Covered / Uncovered well)	Hand Pump	Tube wells / Bore well	Spring	River / Canal	Tank / Pond / Lake	Others
1	2	32	33	34	35	36	37	38	39	40	41	42	43	44	45	46

432	Kasrakatai	0	0	0	0	0	0	0	Yes	No	Yes	No	No	No	Yes	No
433	Baksi	0	10	0	0	0	5	0	Yes	No	Yes	No	No	No	Yes	No
434	Mankur	0	14	0	0	0	7	0	Yes	No	Yes	No	No	No	Yes	No
435	Malia	0	0	0	0	0	0	0	Yes	No	Yes	No	No	No	Yes	No
436	Bholsar	0	0	0	0	0	0	0	Yes	No	Yes	No	No	No	Yes	No
437	Kulepairi															
438	Purbba Bainan	0	0	0	1	0	2	0	Yes	No	Yes	No	No	Yes	Yes	No
439	Chakur	0	1	0	0	0	0	0	No	No	Yes	No	No	Yes	Yes	No
440	Brahmangram	0	1	0	2	2	0	0	Yes	Yes	Yes	No	No	No	Yes	No
441	Bagur	0	0	0	2	0	3	2	No	No	Yes	No	No	No	Yes	No
442	Amrajol	0	0	0	0	0	0	0	Yes	Yes	Yes	No	No	Yes	Yes	No
443	Degram	0	0	0	0	0	0	0	Yes	No	Yes	No	No	Yes	Yes	No
444	Dwipamalita	0	0	0	0	0	0	0	Yes	No	Yes	No	No	Yes	Yes	No
445	Birampur	2	1	0	7	0	2	0	Yes	No	No	No	No	Yes	Yes	No
446	Panitras	0	0	0	0	0	0	0	Yes	Yes	Yes	No	No	Yes	Yes	No
447	Masiara	0	0	0	0	0	0	0	Yes	No	Yes	No	No	Yes	Yes	No
448	Sabsit	0	15	6	7	3	9	0	No	No	Yes	No	No	No	No	No
449	Patinan	0	0	7	3	4	1	0	Yes	Yes	Yes	No	No	No	Yes	No
450	Gopalpur	0	0	0	2	0	0	0	Yes	No	No	No	No	Yes	Yes	No
451	Joka	0	0	1	2	0	1	0	No	No	Yes	No	No	Yes	Yes	No
452	Adra	0	0	1	1	0	0	0	No	No	Yes	No	No	No	Yes	No
453	Harop	0	2	1	0	1	6	0	Yes	Yes	Yes	No	No	Yes	Yes	No
454	Agunsi Bhuinara	0	0	2	2	3	2	0	Yes	Yes	Yes	No	No	Yes	Yes	No
455	Purnal	0	0	0	1	1	2	0	Yes	Yes	Yes	No	No	Yes	Yes	No
456	Naoapara	0	0	1	1	0	0	0	Yes	Yes	Yes	No	No	Yes	Yes	No
457	Hature Kandarpapur	0	0	3	0	0	0	0	No	No	No	No	No	No	No	No
458	Khanpur	0	0	2	0	0	0	0	No	No	No	No	No	No	No	No
459	Jote Bireswar	0	0	0	0	0	0	0	No	No	No	No	No	No	No	No
460	Natibpur	0	0	0	0	0	0	0	No	No	No	No	No	No	No	No
461	Singara	0	0	1	0	0	0	0	No	No	No	No	No	No	No	No
462	Chak Manohar	0	0	0	1	0	0	0	No	No	Yes	No	No	Yes	Yes	No
463	Murgaberia	0	0	1	2	0	0	0	No	No	Yes	No	No	No	Yes	No
464	Nahala	0	0	1	1	0	0	0	No	No	Yes	No	No	Yes	Yes	No
465	Ulanpara	0	0	0	2	2	0	0	No	No	Yes	No	No	Yes	Yes	No
466	Hijlak	0	0	0	2	1	2	0	Yes	Yes	Yes	No	No	Yes	Yes	No
467	Tepur Nabasan	0	0	0	2	1	3	0	Yes	Yes	Yes	No	No	Yes	Yes	No
468	Durllabhpur	0	0	3	1	2	1	0	Yes	No	Yes	No	No	No	Yes	No
469	Rasti	0	0	0	0	0	0	0	Yes	No	Yes	No	No	Yes	Yes	No
470	Mahadebpur	0	1	0	2	0	10	0	Yes	No	Yes	No	No	Yes	Yes	No
471	Sitalpur	0	0	0	1	0	0	0	Yes	No	Yes	No	No	Yes	Yes	No
472	Ramchandrapur	0	0	2	3	0	2	2	Yes	No	Yes	No	No	Yes	Yes	No
<b>Block T O T A L :</b>		<b>2</b>	<b>45</b>	<b>32</b>	<b>48</b>	<b>20</b>	<b>58</b>	<b>4</b>	<b>26</b>	<b>10</b>	<b>33</b>	<b>0</b>	<b>0</b>	<b>23</b>	<b>34</b>	<b>0</b>



Availability of toilet & others Yes / No				Communication and transport facilities (If amenities available code -Yes is given except for Village Pin Code ,If not available within the village , the distance range code viz; a for < 5 Kms, b for 5-10 Kms and c for 10+ kms of nearest place where facility is available is given).										
Community toilet including bath.	Community toilet excluding bath.	Rural sanitary mart or sanitary hardware outlet available near the village.	Community bio- gas or recycle of waste for productive use.	Post office(PO)	Sub post office (SPO)	Post & Telegraph office (P&TO)	Village Pin Code	Telephones (Land lines)	Public call office (PCO)	Mobile phone coverage	Name of Village	Serial Number		
47	48	49	50	51	52	53	54	55	56	57	2	1		

No	No	No	No	c	a	b	711303	Yes	a	Yes	Kasrakatai	432
No	Yes	No	No	c	Yes	b	711303	Yes	a	Yes	Baksi	433
No	No	No	No	b	Yes	c	711303	Yes	a	Yes	Mankur	434
No	No	No	No	c	a	b	711303	Yes	a	Yes	Malia	435
No	No	No	No	c	a	c	711303	Yes	a	Yes	Bholsar	436
											Kulepairi	437
No	No	Yes	No	c	b	b	711303	Yes	Yes	Yes	Purbba Bainan	438
No	No	No	No	b	Yes	b	711303	Yes	Yes	Yes	Chakur	439
No	No	No	No	a	b	b	711303	Yes	Yes	Yes	Brahmangram	440
No	No	No	No	a	a	b	711303	b	a	a	Bagur	441
No	No	No	No	a	b	c	711303	Yes	a	a	Amrajol	442
No	No	No	No	c	a	b	711303	Yes	b	Yes	Degram	443
No	No	No	No	a	a	b	711303	Yes	b	a	Dwipamalita	444
No	No	No	No	a	Yes	a	711303	Yes	Yes	Yes	Birampur	445
No	No	No	No	Yes	b	b	711325	Yes	b	b	Panitras	446
No	No	No	No	b	a	b	711303	Yes	Yes	Yes	Masiara	447
No	Yes	Yes	No	a	Yes	a	711303	Yes	Yes	Yes	Sabsit	448
No	Yes	Yes	No	a	a	b	711303	Yes	Yes	Yes	Patinan	449
No	No	No	No	a	a	a	711303	Yes	b	Yes	Gopalpur	450
No	No	No	No	b	a	b	711303	Yes	Yes	Yes	Joka	451
No	No	No	No	a	a	b	711303	Yes	Yes	Yes	Adra	452
No	No	Yes	No	b	Yes	b	711303	Yes	Yes	Yes	Harop	453
No	No	No	No	b	Yes	b	711303	Yes	Yes	Yes	Agunsi Bhuinara	454
No	Yes	No	No	b	a	b	711303	Yes	Yes	Yes	Purnal	455
No	No	No	No	b	a	b	711303	Yes	Yes	Yes	Naoapara	456
No	No	No	No	Yes	b	b	711303	a	Yes	Yes	Hature Kandarpapur	457
No	No	No	No	a	c	c	711303	a	a	Yes	Khanpur	458
No	No	No	No	a	c	c	711303	a	Yes	a	Jote Bireshwar	459
No	No	No	No	a	b	b	711303	a	a	Yes	Natibpur	460
No	No	No	No	a	b	b	711303	a	Yes	Yes	Singara	461
No	No	No	No	b	a	b	711303	b	Yes	Yes	Chak Manohar	462
No	No	No	Yes	b	a	b	711303	Yes	Yes	Yes	Murgaberia	463
No	No	No	No	b	a	b	711303	Yes	Yes	Yes	Nahala	464
No	Yes	Yes	No	b	Yes	b	711303	Yes	Yes	Yes	Ulanpara	465
No	No	No	No	a	a	a	711303	Yes	Yes	Yes	Hijlak	466
No	No	No	No	a	a	a	711303	Yes	Yes	Yes	Tepur Nabasan	467
No	No	No	No	a	a	a	711303	Yes	Yes	Yes	Durllabhpur	468
No	No	No	No	a	b	Yes	711303	Yes	Yes	c	Rasti	469
Yes	Yes	No	No	a	a	a	711303	Yes	Yes	Yes	Mahadebpur	470
No	No	No	No	a	a	a	711303	Yes	Yes	Yes	Sitalpur	471
No	No	Yes	No	b	Yes	b	711327	Yes	Yes	Yes	Ramchandrapur	472
<b>1</b>	<b>6</b>	<b>6</b>	<b>1</b>	<b>2</b>	<b>9</b>	<b>1</b>	<b>40</b>	<b>33</b>	<b>27</b>	<b>34</b>	<b>: Block T O T A L</b>	

Communication and transport facilities (If amenities available code -Yes is given except for Village Pin Code ,If not available within the village , the distance range code viz; a for < 5 Kms, b for 5-10 Kms and c for 10+ kms of nearest place where facility is available is given).													Village connected to highway (If amenities available code viz; a for < 5 Kms, b for 5-10 Kms and c for 10+ kms of nearest place where facility is available is given).				
Serial Number	Name of Village	Internet cafes/ Common service centre (CSC)	Private courier facility	Bus service (Public & Private)	Railway stations	Auto/Modified Autos	Taxis and Vans	Tractors	Cycle-pulled rickshaws(Manual & Machine driven)	Carts driven by animals	Sea /River ferry service	Connected to national highway(NH)	Connected to state highway(SH)	Connected to major district road (MDR)	Connected to others district road	Pucca roads	
1	2	58	59	60	61	62	63	64	65	66	67	68	69	70	71	72	
432	Kasrakatai	a	c	a	c	Yes	Yes	a	Yes	c	a	c	a		Yes	b	
433	Baksi	Yes	c	Yes	c	Yes	Yes	b	Yes	c	Yes	c				b	
434	Mankur	Yes	b	Yes	b	Yes	Yes	b	Yes	c	Yes	b		Yes	Yes	b	
435	Malia	a	c	a	c	Yes	Yes	a	Yes	a	c	a			Yes	b	
436	Bholsar	a	c	a	c	Yes	Yes	b	Yes	c	a	c	a		Yes	a	
437	Kulepairi																
438	Purbba Bainan	a	b	Yes	b	Yes	Yes	Yes	Yes	c	b	b	b		a	Yes	
439	Chakur	b	b	Yes	b	Yes	a	b	b	c	b	b	b	Yes		a	
440	Brahmangram	b	b	a	b	Yes	Yes	a	Yes	c	c	b		a	Yes	a	
441	Bagur	a	b	a	b	b	Yes	a	Yes	c	b	b	b	Yes	b	a	
442	Amrajol	b	b	a	b	a	a	b	a	b	b	b	b	b	b	Yes	
443	Degram	a	c	a	c	Yes	Yes	b	Yes	c	a	b	a	a	Yes	a	
444	Dwipamalita	b	b	a	b	a	Yes	Yes	a	a	a	b	b	b	b	Yes	
445	Birampur	Yes	b	a	b	b	Yes	a	Yes	a	Yes	b	b	Yes	b	Yes	
446	Panitras	b	b	a	a	a	Yes	a	a	a	a	a	a	Yes	a	Yes	
447	Masiara	b	b	a	a	a	a	a	Yes	c	b	a	a		Yes	a	
448	Sabsit	Yes	a	Yes	a	Yes	Yes	b	Yes	c	c	a	b	Yes	Yes	a	
449	Patinan	a	a	Yes	a	Yes	Yes	a	Yes	c	c	a	b	Yes	Yes	b	
450	Gopalpur	a	a	Yes	a	Yes	Yes	a	Yes	c	c	a	a	a	b	a	
451	Joka	b	b	Yes	b	Yes	Yes	b	Yes	b	c	a	a		Yes	a	
452	Adra	b	b	a	b	Yes	Yes	a	Yes	c	a	b	a			a	
453	Harop	Yes	b	Yes	b	Yes	Yes	Yes	Yes	c	c	b	c		Yes	Yes	
454	Agunsi Bhuinara	a	b	Yes	b	Yes	Yes	Yes	Yes	c	b	c			Yes	Yes	
455	Purnal	a	b	Yes	b	Yes	Yes	Yes	Yes	c	c	b	c		Yes	Yes	
456	Naoapara	a	b	Yes	b	Yes	Yes	Yes	Yes	c	c	b	c		Yes	Yes	
457	Hature Kandarpapur	a	b	Yes	b	Yes	a	b	Yes	c	a	b				Yes	
458	Khanpur	a	c	a	c	c	a	c	a	c	b	b				Yes	
459	Jote Bireswar	b	a	a	a	c	c	a	a	c	b	b	a		a	Yes	
460	Natibpur	a	a	Yes	b	Yes	Yes	b	a	c	a	b	a		a	a	
461	Singara	a	a	a	b	a	a	b	a	c	b	b	a		a	a	
462	Chak Manohar	b	b	a	b	b	Yes	b	Yes	b	b	a	a		Yes	Yes	
463	Murgaberia	b	b	a	b	b	Yes	a	Yes	c	b	a	a	a	Yes	Yes	
464	Nahala	b	b	a	b	Yes	Yes	a	a	c	b	b	a	a	a	Yes	
465	Ulanpara	b	b	a	b	Yes	Yes	b	Yes	c	b	a	a	a	Yes	Yes	
466	Hijlak	a	a	Yes	a	a	Yes	a	Yes	c	b			Yes	a	Yes	
467	Tepur Nabasan	a	a	Yes	a	a	Yes	a	Yes	c	b	Yes		a	a	Yes	
468	Durllabpur	a	Yes	a	a	a	a	a	Yes	Yes	c	a	a	a	a	a	
469	Rasti	c	Yes	a	a	a	a	b	b	c	c	a		a	a	Yes	
470	Mahadebpur	Yes	b	Yes	a	Yes	Yes	a	Yes	c	b	Yes			Yes	Yes	
471	Sitalpur	b	a	a	a	a	a	b	a	c	b	b		a	a	a	
472	Ramchandrapur	a	a	a	a	Yes	Yes	a	a	a	Yes	a	a		a	a	
<b>Block T O T A L :</b>		<b>6</b>	<b>2</b>	<b>17</b>	<b>0</b>	<b>24</b>	<b>30</b>	<b>6</b>	<b>28</b>	<b>2</b>	<b>4</b>	<b>2</b>	<b>0</b>	<b>8</b>	<b>18</b>	<b>20</b>	

ys,village roads, banks & credit societies  
 :-Yes is given, If not available within the  
 code viz; a for < 5 Kms, b for 5-10 Kms  
 place where facility is available is given).

Availability of miscellaneous facilities (If amenities available code -Yes is given, If not  
 available within the village , the distance range code viz; a for < 5 Kms, b for 5-10 Kms  
 and c for 10+ kms of nearest place where facility is available is given).

Kutchcha roads	Water bounded macadam(WBM) roads	Navigable waterway (river/canal)(NW)	Footpaths (FP)	Commercial & Co-operative Banks	ATM	Agricultural Credit Societies	Self-Help Group (SHG)	Public distribution system (PDS) shop	Mandis / Regular market	Weekly Haat	Agricultural marketing society	Integrated Child Development Scheme (Nutritional Centres)	Anganwadi Centre (Nutritional Centres)	Others (Nutritional Centres)	Name of Village	Serial Number
73	74	75	76	77	78	79	80	81	82	83	84	85	86	87	2	1

a		a		a	c	c	Yes	a	c	a	Yes	Yes	Yes	Yes	Kasrakatai	432
Yes				Yes	c	c	Yes	Yes	c	Yes	Yes	Yes	Yes	Yes	Baksi	433
Yes				Yes	b	c	Yes	Yes	Yes	a	Yes	Yes	Yes	Yes	Mankur	434
Yes				a	c	c	Yes	Yes	c	Yes	Yes	Yes	Yes	Yes	Malia	435
Yes				a	c	c	Yes	Yes	c	a	Yes	Yes	Yes	Yes	Bholsar	436
															Kulepairi	437
Yes	a	b	Yes	a	b	Yes	Yes	Yes	Yes	c	b	Yes	Yes	Yes	Purbba Bainan	438
Yes			Yes	a	b	c	Yes	Yes	c	b	c	Yes	Yes	Yes	Chakur	439
Yes			Yes	b	b	c	Yes	Yes	c	b	c	Yes	Yes	Yes	Brahmangram	440
Yes				b	b	c	Yes	Yes	Yes	Yes	Yes	Yes	Yes	Yes	Bagur	441
Yes	Yes	Yes	c	a	b	c	Yes	b	c	a	a	Yes	Yes	Yes	Amrajol	442
Yes		a		a	c	c	Yes	Yes	c	a	Yes	Yes	Yes	Yes	Degram	443
Yes	a	a	a	a	b	c	Yes	b	c	a	a	a	a	a	Dwipamalita	444
Yes	Yes	Yes	Yes	b	b	c	Yes	Yes	c	a	a	Yes	Yes	a	Birampur	445
Yes	a	a	a	a	b	c	Yes	a	Yes	a	a	a	a	a	Panitras	446
a	a		Yes	b	a	c	Yes	a	c	b	c	Yes	Yes	Yes	Masiara	447
Yes			Yes	a	a	Yes	Yes	Yes	Yes	b	c	b	Yes	Yes	Sabsit	448
Yes			Yes	a	a	Yes	Yes	Yes	c	b	c	Yes	Yes	Yes	Patinan	449
a	a	c		a	a	c	Yes	a	c	b	Yes	Yes	Yes	Yes	Gopalpur	450
Yes			Yes	a	b	c	Yes	Yes	Yes	b	b	Yes	Yes	Yes	Joka	451
Yes		Yes	Yes	a	b	c	Yes	a	c	Yes	b	Yes	Yes	Yes	Adra	452
Yes	a	c	c	Yes	a	Yes	Yes	Yes	Yes	c	Yes	Yes	Yes	Yes	Harop	453
Yes	a	c	c	Yes	b	c	Yes	a	Yes	c	a	Yes	Yes	Yes	Agunsi Bhuinara	454
Yes	a	c	c	a	a	c	Yes	a	Yes	c	a	Yes	Yes	Yes	Purnal	455
Yes	a	c	c	a	b	c	Yes	a	c	c	a	Yes	Yes	Yes	Naoapara	456
a			Yes	Yes	b	c	Yes	Yes	c	Yes	b	Yes	Yes	Yes	Hature Kandarpapur	457
b			Yes	a	c	c	Yes	Yes	c	Yes	c	Yes	Yes	Yes	Khanpur	458
a			Yes	a	c	c	Yes	Yes	c	Yes	c	Yes	Yes	Yes	Jote Bireswar	459
a			Yes	a	b	c	a	Yes	c	Yes	b	Yes	Yes	Yes	Natibpur	460
a			Yes	a	b	c	Yes	Yes	c	Yes	b	Yes	Yes	Yes	Singara	461
Yes	b	b	Yes	a	b	c	Yes	a	c	b	b	Yes	Yes	Yes	Chak Manohar	462
Yes	Yes		Yes	Yes	b	c	Yes	Yes	c	b	b	Yes	Yes	Yes	Murgaberia	463
Yes			Yes	a	b	c	Yes	Yes	c	b	b	Yes	Yes	Yes	Nahala	464
Yes	b	b	Yes	a	b	c	Yes	Yes	c	b	b	Yes	Yes	Yes	Ulanpara	465
Yes	Yes	b	Yes	a	a	c	Yes	Yes	c	c	Yes	Yes	Yes	Yes	Hijlak	466
Yes	Yes	b	Yes	a	a	c	Yes	Yes	c	c	Yes	Yes	Yes	Yes	Tepur Nabasan	467
Yes	a	b	Yes	a	a	c	Yes	a	c	b	a	Yes	Yes	Yes	Durllabhpur	468
a	a	b	Yes	a	a	b	a	a	c	b	c	Yes	Yes	Yes	Rasti	469
a	Yes	a	Yes	a	a	c	a	a	c	a	c	Yes	Yes	Yes	Mahadebpur	470
a			Yes	a	a	c	a	Yes	c	a	a	Yes	Yes	Yes	Sitalpur	471
Yes	a	a	Yes	a	a	Yes	Yes	a	c	b	a	Yes	Yes	Yes	Ramchandrapur	472
<b>29</b>	<b>6</b>	<b>3</b>	<b>25</b>	<b>6</b>	<b>0</b>	<b>5</b>	<b>36</b>	<b>25</b>	<b>9</b>	<b>9</b>	<b>11</b>	<b>37</b>	<b>38</b>	<b>37</b>	<b>: Block T O T A L</b>	

Availability of miscellaneous facilities (If amenities available code -Yes is given, If not available within the village , the distance range code viz; a for < 5 Kms, b for 5-10 Kms and c for 10+ kms of nearest place where facility is available is given).													Availability of electricity (Yes/No)			
Serial Number	Name of Village	ASHA (Accredited Social Health Activist)	Community centre with/without TV	Sports Field,	Sports Club / Recreation Centre	Cinema / Video Hall	Public Library	Public Reading Room	Newspaper Supply	Assembly Polling station	Birth & Death Registration Office	Power Supply for Domestic Use (ED)	Power Supply for Agricultural Use (EAG)	Power Supply for Commercial Use (EC)	Power Supply for All Uses (EA)	
1	2	88	89	90	91	92	93	94	95	96	97	98	99	100	101	

432	Kasrakatai	Yes	Yes	Yes	Yes	c	a	Yes	Yes	Yes	a	Yes	No	No	No
433	Baksi	Yes	Yes	Yes	Yes	Yes	a	Yes	Yes	Yes	a	Yes	No	Yes	No
434	Mankur	Yes	Yes	Yes	Yes	b	Yes	Yes	Yes	Yes	Yes	Yes	No	Yes	No
435	Malia	Yes	Yes	Yes	Yes	c	a	Yes	Yes	Yes	a	Yes	No	No	No
436	Bholsar	Yes	Yes	Yes	Yes	c	a	Yes	Yes	Yes	a	Yes	No	No	No
437	Kulepairi														
438	Purbba Bainan	Yes	Yes	a	Yes	b	a	a	Yes	Yes	a	Yes	Yes	Yes	Yes
439	Chakur	Yes	Yes	Yes	Yes	b	a	Yes	Yes	Yes	a	Yes	Yes	Yes	Yes
440	Brahmangram	Yes	Yes	Yes	Yes	b	a	Yes	Yes	Yes	b	Yes	Yes	Yes	Yes
441	Bagur	Yes	Yes	Yes	Yes	b	Yes	Yes	Yes	Yes	Yes	Yes	Yes	Yes	Yes
442	Amrajol	Yes	a	Yes	a	b	a	a	Yes	a	a	Yes	No	No	No
443	Degram	Yes	Yes	Yes	Yes	Yes	Yes	Yes	Yes	Yes	Yes	Yes	No	No	No
444	Dwipamalita	a	a	a	b	a	b	b	Yes	b	a	Yes	No	No	No
445	Birampur	b	a	Yes	Yes	a	a	a	b	a	a	Yes	No	No	No
446	Panitras	a	a	a	a	a	a	a	a	a	a	Yes	No	No	No
447	Masiara	Yes	Yes	Yes	Yes	b	a	Yes	Yes	Yes	a	Yes	Yes	Yes	Yes
448	Sabsit	Yes	Yes	b	Yes	a	Yes	Yes	Yes	Yes	a	Yes	No	No	No
449	Patinan	Yes	Yes	Yes	Yes	a	a	Yes	Yes	Yes	a	Yes	Yes	Yes	Yes
450	Gopalpur	Yes	Yes	Yes	Yes	a	a	Yes	Yes	Yes	a	Yes	No	No	No
451	Joka	Yes	Yes	Yes	Yes	b	a	a	Yes	Yes	a	Yes	Yes	Yes	Yes
452	Adra	Yes	Yes	a	Yes	b	a	a	Yes	Yes	Yes	Yes	No	Yes	No
453	Harop	Yes	Yes	Yes	Yes	a	Yes	Yes	Yes	Yes	Yes	Yes	No	Yes	No
454	Agunsi Bhuinara	Yes	Yes	Yes	Yes	b	Yes	Yes	Yes	Yes	a	Yes	No	Yes	No
455	Purnal	Yes	Yes	Yes	Yes	a	Yes	Yes	Yes	Yes	a	Yes	No	No	No
456	Naoapara	Yes	Yes	a	Yes	b	a	a	Yes	Yes	a	Yes	No	No	No
457	Hature Kandarpapur	Yes	Yes	a	a	b	a	b	Yes	Yes	a	Yes	No	No	No
458	Khanpur	Yes	Yes	Yes	Yes	c	a	Yes	Yes	Yes	a	Yes	No	No	No
459	Jote Bireswar	Yes	Yes	Yes	Yes	c	a	Yes	Yes	Yes	a	Yes	No	No	No
460	Natibpur	Yes	Yes	Yes	Yes	b	Yes	b	Yes	Yes	Yes	Yes	No	No	No
461	Singara	Yes	Yes	Yes	Yes	b	a	Yes	Yes	Yes	a	Yes	No	No	No
462	Chak Manohar	Yes	b	a	Yes	b	a	a	Yes	Yes	b	Yes	No	Yes	No
463	Murgaberia	Yes	a	Yes	Yes	b	a	a	Yes	Yes	a	Yes	No	Yes	No
464	Nahala	Yes	Yes	a	Yes	b	a	a	Yes	Yes	a	Yes	No	Yes	No
465	Ulanpara	Yes	b	a	a	b	a	a	Yes	Yes	Yes	Yes	Yes	Yes	Yes
466	Hijlak	Yes	Yes	Yes	Yes	a	a	a	Yes	Yes	a	Yes	Yes	Yes	Yes
467	Tepur Nabasan	Yes	Yes	Yes	Yes	a	a	a	Yes	Yes	a	Yes	Yes	Yes	Yes
468	Durllabhpur	Yes	a	a	Yes	a	b	b	Yes	Yes	a	Yes	No	No	No
469	Rasti	Yes	b	c	c	a	b	b	Yes	Yes	a	Yes	No	Yes	No
470	Mahadebpur	Yes	a	a	a	a	a	a	Yes	Yes	a	Yes	No	Yes	No
471	Sitalpur	Yes	a	a	a	a	a	Yes	Yes	Yes	a	Yes	No	Yes	No
472	Ramchandrapur	Yes	a	a	a	a	a	a	Yes	Yes	a	Yes	No	Yes	No

**Block T O T A L :** 37 28 25 31 2 8 20 38 36 7 40 10 22 10

Nearest Town		Land Use							
		Area under different types of land use (in hectares rounded up to one decimal place)							
Name	Distance range code i.e. a for < 5 Kms, b for 5-10 Kms and c for 10+ kms .	Forests	Area under Non-agricultural Uses	Barren and Un-cultivable land	Permanent Pastures and Other Grazing Lands	Land Under Miscellaneous Tree Crops etc.	Culturable Waste Land	Name of Village	Serial Number
102	103	104	105	106	107	108	109	2	1

ULUBERIA	c	0	31.4	0	0	0	1	Kasrakatai	432
ULUBERIA	c	0	16.6	0	0	0	0.5	Baksi	433
ULUBERIA	c	0	74.2	0	0	0	5	Mankur	434
ULUBERIA	c	0	10.5	0	0	0	2.5	Malia	435
ULUBERIA	c	0	19.7	0	0	0	3.5	Bholsar	436
ULUBERIA	c	0	1.1	0	0	0	1	Kulepairi	437
ULUBERIA	c	0	60	0	0	0	0	Purbba Bainan	438
ULUBERIA	c	0	10.2	0	0	0	3	Chakur	439
ULUBERIA	c	0	1.3	0	0	0	7	Brahmangram	440
ULUBERIA	c	0	3.1	0	0	0	10	Bagur	441
ULUBERIA	c	0	4.4	0	0	0	0	Amrajol	442
ULUBERIA	c	0	11.1	0	0	0	1	Degram	443
BAGNAN	b	6	30.2	0	0	0	18	Dwipamalita	444
DEULTY	a	5	50	0	0	0	10	Birampur	445
ULUBERIA	c	5	30.2	0	0	0	25	Panitras	446
ULUBERIA	c	0	15.6	0	0	0	0	Masiara	447
ULUBERIA	c	0	17.9	0	0	0	0	Sabsit	448
ULUBERIA	c	0	8.8	0	0	0	0	Patinan	449
ULUBERIA	c	1	18	0	0	0	0	Gopalpur	450
ULUBERIA	c	0	22.3	0	0	0	0	Joka	451
ULUBERIA	c	0	19.4	0	0	0	0	Adra	452
ULUBERIA	c	0	54.9	0	0	0	4.7	Harop	453
ULUBERIA	c	0	18.6	0	0	0	4.2	Agunsi Bhuinara	454
ULUBERIA	c	0	13.3	0	0	0	4	Purnal	455
ULUBERIA	c	0	23.1	0	0	0	5.5	Naoapara	456
ULUBERIA	c	0	4.8	0	0	0	5	Hature Kandarpapur	457
ULUBERIA	c	0	5.7	0	0	0	10	Khanpur	458
ULUBERIA	c	0	7.5	0	0	0	5	Jote Bireshwar	459
ULUBERIA	c	0	26.3	0	0	0	0	Natibpur	460
ULUBERIA	c	0	14.4	0	0	0	0	Singara	461
ULUBERIA	c	0	29.4	0	0	0	0	Chak Manohar	462
ULUBERIA	c	0	2.9	0	0	0	0	Murgaberia	463
ULUBERIA	c	0	5.7	0	0	0	0	Nahala	464
ULUBERIA	c	0	10.1	0	0	0	0	Ulanpara	465
ULUBERIA	c	0	62.8	0	0	0	15.4	Hijlak	466
ULUBERIA	c	0	50	0	0	0	0	Tepur Nabasan	467
ULUBERIA	c	0	9.9	0	0	0	0	Durllabhpur	468
ULUBERIA	c	0	4.9	0	0	0	0	Rasti	469
ULUBERIA	c	0	5.4	0	0	0	0	Mahadebpur	470
ULUBERIA	c	0	3.2	0	0	0	0	Sitalpur	471
ULUBERIA	c	0	9.6	0	0	0	0	Ramchandrapur	472
<b>0</b>	<b>0</b>	<b>17</b>	<b>818.5</b>	<b>0</b>	<b>0</b>	<b>0</b>	<b>141.3</b>	<b>: Block T O T A L</b>	

Land Use											
Area under different types of land use (in hectares rounded up to one decimal place)							Area irrigated by source (in hectare).				
Serial Number	Name of Village	Fallow lands other than current fallows	Current Fallows	Net Area Sown	Total Irrigated Land Area	Total Un-irrigated Land Area	Canals ( C )	Wells/Tube-wells(W/TW)	Tanks/Lakes(T/L)	Water Falls(WF)	Others(O)
1	2	110	111	112	113	114	115	116	117	118	119
432	Kasrakatai	0	0	95	90	5	87	0	3	0	0
433	Baksi	0	0	52	47	5	43	0	3	0	1
434	Mankur	0	0	100	90	10	75	10	5	0	0
435	Malia	0	0	40	10	30	10	0	0	0	0
436	Bholsar	0	0	72	66	6	60	0	6	0	0
437	Kulepairi	0	0	87	85	2	85	0	0	0	0
438	Purbba Bainan	0	0	237.8	225	12.8	200	20	5	0	0
439	Chakur	0	0	319	239	80	231	4	4	0	0
440	Brahmangram	0	0	84	69	15	10	35	9	0	15
441	Bagur	0	0	121	110	11	10	80	10	0	10
442	Amrajol	0	0	69	69	0	3	63	0	0	3
443	Degram	0	0	37	35	2	35	0	0	0	0
444	Dwipamalita	0	0	153	140	13	104	0	6	0	30
445	Birampur	0	0	178.8	178	0.8	160	0	9	0	9
446	Panitras	0	0	121	121	0	103	0	3	0	15
447	Masiara	0	0	50	50	0	30	0	10	0	10
448	Sabsit	0	0	256	206	50	100	90	5	0	11
449	Patinan	0	0	106	86	20	10	70	6	0	0
450	Gopalpur	0	0	43	42	1	38	0	0	0	4
451	Joka	0	0	107	107	0	24	54	2	0	27
452	Adra	0	0	58	58	0	58	0	0	0	0
453	Harop	0	0	178	26	152	18	0	6	0	2
454	Agunsi Bhuinara	0	0	67	21	46	15	0	6	0	0
455	Purnal	0	0	47	32	15	6	20	6	0	0
456	Naoapara	0	0	85	24	61	7	14	3	0	0
457	Hature Kandarpapur	0	0	250	200	50	65	55	0	0	80
458	Khanpur	0	0	108	93	15	93	0	0	0	0
459	Jote Bireswar	0	0	77	67	10	67	0	0	0	0
460	Natibpur	0	0	80	80	0	80	0	0	0	0
461	Singara	0	0	42	42	0	42	0	0	0	0
462	Chak Manohar	0	0	82	20	62	20	0	0	0	0
463	Murgaberia	0	0	147	147	0	105	5	7	0	30
464	Nahala	0	0	74	74	0	55	0	4	0	15
465	Ulanpara	0	0	227	227	0	178	0	7	0	42
466	Hijlak	0	0	108	108	0	1.4	89.8	16.8	0	0
467	Tepur Nabasan	0	0	60	60	0	44.2	0	15.8	0	0
468	Durllabhpur	0	0	103	103	0	54	30	14	0	5
469	Rasti	0	0	102	92	10	40	0	16	0	36
470	Mahadebpur	0	0	80	80	0	64	0	14	0	2
471	Sitalpur	0	0	59	58	1	46	0	2	0	10
472	Ramchandrapur	0	0	145	143	2	105	0	7	0	31
<b>Block T O T A L :</b>		<b>0</b>	<b>0</b>	<b>4507.6</b>	<b>3820</b>	<b>687.6</b>	<b>2581.6</b>	<b>639.8</b>	<b>210.6</b>	<b>0</b>	

Name of three most important commodities manufactured			Name of Village	Serial Number
First	Second	Third		
120	121	122	2	1

Biri		Kasrakatai	432
		Baksi	433
		Mankur	434
		Malia	435
		Bholsar	436
		Kulepairi	437
Zari	Chatni	Purbba Bainan	438
		Chakur	439
		Brahmangram	440
		Bagur	441
		Amrajol	442
		Degram	443
		Dwipamalita	444
		Birampur	445
		Panitras	446
		Masiara	447
		Sabsit	448
		Patinan	449
		Gopalpur	450
		Joka	451
Zari	Electric Choke	Adra	452
Bal Bearing	Chanachur	Harop	453
		Agunsi Bhuinara	454
		Purnal	455
		Naoapara	456
		Hature Kandarpapur	457
		Khanpur	458
		Jote Bireshwar	459
		Natibpur	460
		Singara	461
		Chak Manohar	462
Pulse		Murgaberia	463
Pulse		Nahala	464
		Ulanpara	465
Zari		Hijlak	466
Zari		Tepur Nabasan	467
		Durllabhpur	468
		Rasti	469
		Mahadebpur	470
		Sitalpur	471
		Ramchandrapur	472
			<b>: Block T O T A L</b>



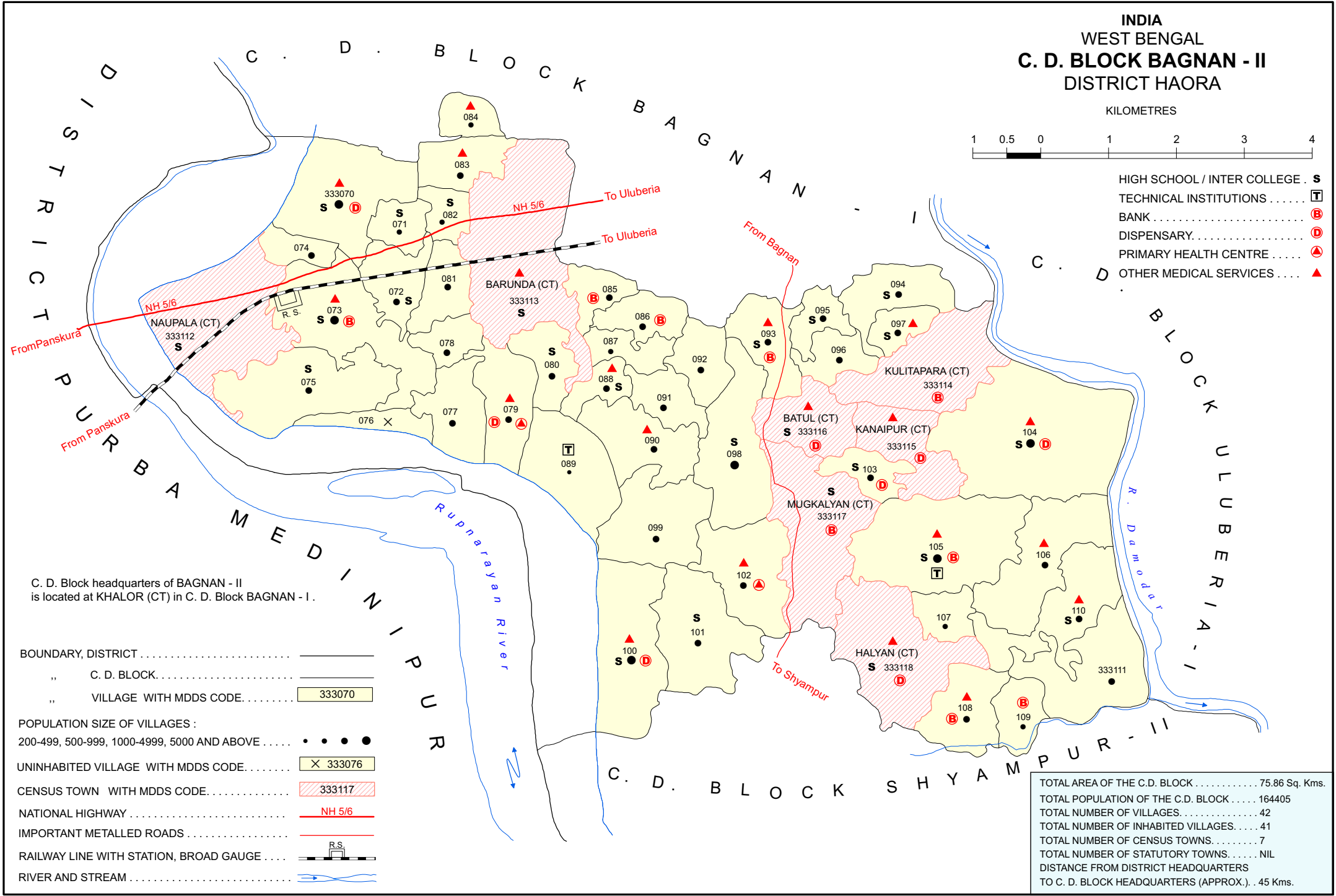


**INDIA**  
**WEST BENGAL**  
**C. D. BLOCK BAGNAN - II**  
**DISTRICT HAORA**

KILOMETRES



- HIGH SCHOOL / INTER COLLEGE . S
- TECHNICAL INSTITUTIONS . . . . . T
- BANK . . . . . B
- DISPENSARY . . . . . D
- PRIMARY HEALTH CENTRE . . . . . A
- OTHER MEDICAL SERVICES . . . . . ▲



C. D. Block headquarters of BAGNAN - II is located at KHALOR (CT) in C. D. Block BAGNAN - I.

- BOUNDARY, DISTRICT . . . . .
- "    C. D. BLOCK . . . . .
- "    VILLAGE WITH MDDS CODE . . . . . 333070
- POPULATION SIZE OF VILLAGES :
- 200-499, 500-999, 1000-4999, 5000 AND ABOVE . . . . . ● ● ● ●
- UNINHABITED VILLAGE WITH MDDS CODE . . . . . X 333076
- CENSUS TOWN WITH MDDS CODE . . . . . 333117
- NATIONAL HIGHWAY . . . . . NH 5/6
- IMPORTANT METALLED ROADS . . . . .
- RAILWAY LINE WITH STATION, BROAD GAUGE . . . . . R.S.
- RIVER AND STREAM . . . . .

TOTAL AREA OF THE C.D. BLOCK . . . . .	75.86 Sq. Kms.
TOTAL POPULATION OF THE C.D. BLOCK . . . . .	164405
TOTAL NUMBER OF VILLAGES . . . . .	42
TOTAL NUMBER OF INHABITED VILLAGES . . . . .	41
TOTAL NUMBER OF CENSUS TOWNS . . . . .	7
TOTAL NUMBER OF STATUTORY TOWNS . . . . .	NIL
DISTANCE FROM DISTRICT HEADQUARTERS TO C. D. BLOCK HEADQUARTERS (APPROX.) . . . . .	45 Kms.



### Alphabetical List of Villages

Name of the CD Block : Bagnan-II

CD Block Code (2011) : 0256

Sl. No.	Name of the Village	PLCN 2001	MDDS PLCN 2011
1	2	3	4
1	Asharia	03845400	333071
2	Athila	03847700	333093
3	Baidyanathpur	03848400	333098
4	Balarampur	03847100	333087
5	Bankurdaha	03846200	333079
6	Bansberia	03846100	333078
7	Basudebpur	03849700	333108
8	Benapur	03848600	333100
9	Birkul	03847400	333090
10	Borar	03847900	333095
11	Brahman Dukuria	03846700	333083
12	Brindabanpur	03846900	333085
13	Chaitanyapur	03847500	333091
14	Chak Kamala	03845600	333073
15	Chandanapara	03848700	333101
16	Chandrabhag	03849000	333103
17	Char Orphuli	03845900	333076
18	Charkata Pukuria	03847300	333089
19	Chhayani Guzrat	03849900	333110
20	Deulti	03845500	333072
21	Duaniguzrat	03850000	333111
22	Gunandapur	03848000	333096
23	Heledwip	03846300	333080
24	Ishwaripur	03846600	333082
25	Kamardaha	03846000	333077
26	Katapukuria	03847200	333088
27	Kazibhuara	03847000	333086
28	Khajurnan	03848800	333102
29	Khanjadapur	03848500	333099
30	Madanmohanpur	03849500	333107
31	Matinala	03845700	333074
32	Mellak	03845300	333070
33	Nazarpur	03847600	333092
34	Orphuli	03845800	333075
35	Paikpari	03847800	333094
36	Panchani Guzrat	03849400	333106
37	Rabibhag	03849200	333104
38	Rana	03846500	333081
39	Raynagar	03849800	333109
40	Rupasgari	03849300	333105
41	Santoshpur	03848100	333097
42	Sondail	03846800	333084

Census of India 2011  
Amenities and Land use

Serial Number	Name of Village	Location code no.	Total area of the village ( in hectares rounded up to one decimal place)	Total population ( 2011 census )	Number of households (2011 census)	Number of educational amenities available in village, the distance range code viz; a for 0-5 kms, b for 5-10 kms, c for 10+ kms of nearest place where facility is available							
						Pre-Primary school (PP)	Primary school (P)	Middle school (M)	Secondary School (S)	Senior Secondary school (SS)	Degree college of arts science & commerce (ASC)	Engineering college(EC)	Medical college (MC)
1	2	3	4	5	6	7	8	9	10	11	12	13	14
Name of District:-Haora													
Name of CD Block:-Bagnan - II													
473	Mellak	333070	337.1	5713	1251	5	4	1	1	1			
474	Asharia	333071	54	968	201	2	2	1	1				
475	Deulti	333072	94.4	3417	763	1	1	1	1	1			
476	Chak Kamala	333073	248	5654	1211	5	5	2	2	1			
477	Matinala	333074	49.8	2568	554	2	2						
478	Orphuli	333075	235.6	3880	916	11	11	3	2	1			
479	Char Orphuli	333076	108.1	0	0								
480	Kamardaha	333077	114.6	1715	385	2	2	1					
481	Bansberia	333078	54.3	1435	311	1	1						
482	Bankurdaha	333079	158.6	2275	502	1	1						
483	Heledwip	333080	79.7	2035	457	2	2	1	1	1			
484	Rana	333081	82.7	1760	316	2	2						
485	Ishwaripur	333082	54.9	812	174	1	1	1	1	1			
486	Brahman Dukuria	333083	99.8	1646	346	3	3						
487	Sondail	333084	42.3	951	191	2	2						
488	Brindabanpur	333085	58.9	1171	267	2	2						
489	Kazibhuara	333086	74.1	1230	287	1	1						
490	Balarampur	333087	60.7	713	160	1	1						
491	Katapukuria	333088	50.8	2480	584	2	2	1	1	1	a		
492	Charkata Pukuria	333089	251.3	228	55	1	1		a	a	b		
493	Birkul	333090	148.6	4023	888	2	2	a	a	a	a		
494	Chaitanyapur	333091	69.3	2065	469	2	2				b		
495	Nazarpur	333092	83.8	2110	455	1	1	a	a	a	a		
496	Athila	333093	98.7	2903	687	5	5	2	1	1			
497	Paikpari	333094	117.7	3373	707	4	3	1	1	1			
498	Borar	333095	59.6	1963	433	3	2	1	1	a	a		
499	Gunandapur	333096	71.9	2797	601	1	1						
500	Santoshpur	333097	51.3	2150	471	2	2	1	1	1			
501	Baidyanathpur	333098	211	5989	1364	5	5	1	1	1			
502	Khanjadapur	333099	188.2	3329	738	2	2						
503	Benapur	333100	254.4	6655	1440	5	5	1	1	1	b		
504	Chandanapara	333101	209	4342	967	4	4	1	1	1	b	c	
505	Khajurnan	333102	176.5	4903	953	2	2						
506	Chandrabhag	333103	61	1997	508	7	7	2	2	1			
507	Rabibhag	333104	481.2	8976	1869	6	6	1	1	1	b	c	c
508	Rupasgari	333105	309	7240	1494	4	4	2	1	1	b	c	c
509	Panchani Guzrat	333106	219.6	3359	675	3	2	a	a	a	b	c	
510	Madanmohanpur	333107	60	965	202	2	2	a	a	a	b	c	
511	Basudebpur	333108	118.2	1474	298	3	3	a		a	b	c	
512	Raynagar	333109	56.9	990	225	1	1			a	b	c	
513	Chhayani Guzrat	333110	185.4	4071	855	2	2	1	a	1	b		
514	Duaniguzrat	333111	213.9	2708	609	2	2	a	a	a	c	c	
<b>Block T O T A L :</b>			<b>5754.9</b>	<b>119033</b>	<b>25839</b>	<b>115</b>	<b>111</b>	<b>26</b>	<b>21</b>	<b>17</b>	<b>0</b>	<b>0</b>	<b>0</b>

- Village Directory

(As in 2009)

le. (If not available within the < 5 Kms, b for 5-10 Kms and c cility is available is given).						Number of Medical Amenities available. (If not available within the village , the distance range code viz; a for < 5 Kms, b for 5-10 Kms and c for 10+ kms of nearest place where facility is available is given).						Name of Village	Serial Number					
Management institute (MI)	Polytechnic (Pt)	Vocational training school /ITI	Non-formal training centre (NFTC)	Special school for disabled (SSD)	Others (specify)	Community health centre (CHC)	Primary health centre (PHC)	Primary health sub centre (PHS)	Maternity and child welfare centre (MCW)	T.B. clinic (TBC)	Hospital-allopathic (HA)			Hospital-alternative medicine (HO)	Dispensary (D)	Veterinary hospital (VH)	Mobile health clinic (MHC)	Family welfare centre (FWC)
15	16	17	18	19	20	21	22	23	24	25	26	27	28	29	30	31	2	1

Location CodeNo:-341

Location CodeNo:-0256

						c	b	1	a	c	b	c	1	1			Mellak	473
																	Asharia	474
								1									Deulti	475
														1			Chak Kamala	476
																	Matinala	477
																	Orphuli	478
																	Char Orphuli	479
																	Kamardaha	480
								1	1					1			Bansberia	481
																	Bankurdaha	482
																	Heledwip	483
																	Rana	484
																	Ishwaripur	485
								1									Brahman Dukuria	486
								1								1	Sondail	487
							a				a						Brindabanpur	488
							a		a		a						Kazibhuara	489
								a		a	a						Balarampur	490
							a	a	1	a	a	a	a	1			Katapukuria	491
		1					a	a	a	a	a	a	a	a		a	Charkata Pukuria	492
		a					a	a	1	a	a	a	a	a	a	a	Birkul	493
								a	a		a						Chaitanyapur	494
							a	a	a	a						a	Nazarpur	495
									1								Athila	496
							a	a	a								Paikpari	497
								a		a	b					a	Borar	498
																	Gunandapur	499
						1		1									Santoshpur	500
						a	a	a	a	a	a			a			Baidyanathpur	501
																	Khanjadapur	502
								1					1				Benapur	503
	c	c					b	a		b					c		Chandanapara	504
							1	1		b	a						Khajurnan	505
							a	a					1				Chandrabhag	506
c	c	a	b				a	1	2	c	a		5				Rabibhag	507
	c	1				c	a	2	a	a	a		a	a			Rupasgari	508
		a	b				b	1		b	b						Panchani Guzrat	509
		a					b	a		b	b	a	b				Madanmohanpur	510
		a	b				b	1	b	b							Basudebpur	511
		a					b	a		b	b						Raynagar	512
		a	a					1									Chhayani Guzrat	513
		a	c				b	a		b	b	b	b	b			Duaniguzrat	514
0	0	2	0	0	0	1	2	17	2	0	0	0	9	3	0	1	<b>: Block TOTAL</b>	

Serial Number	Name of Village	Number of Non-Government Medical Amenities available.							Availability of drinking water - Yes / No							
		Charitable non Govt. hospital/Nursing home.	Medical practitioner with MBBS Degree	Medical practitioner with other degree	Medical practitioner with no degree	Traditional practitioner and faith healer	Medicine Shop	Others	Tap water (Treated/Untreated)	Well water (Covered / Uncovered well)	Hand Pump	Tube wells / Bore well	Spring	River / Canal	Tank / Pond / Lake	Others
1	2	32	33	34	35	36	37	38	39	40	41	42	43	44	45	46
473	Mellak	0	3	1	2	0	3	0	Yes	No	No	No	No	No	No	No
474	Asharia	0	0	0	0	0	0	0	Yes	No	No	No	No	No	No	No
475	Deulti	0	0	0	0	0	0	0	No	No	No	No	No	No	No	No
476	Chak Kamala	0	0	0	5	0	5	0	Yes	No	No	No	No	Yes	Yes	No
477	Matinala	0	0	0	0	0	0	0	Yes	No	No	No	No	No	No	No
478	Orphuli	0	0	0	2	0	0	0	No	No	No	No	No	No	Yes	No
479	Char Orphuli															
480	Kamardaha	0	0	0	0	0	0	0	Yes	No	No	No	No	No	Yes	No
481	Bansberia	0	0	0	0	0	0	0	Yes	No	Yes	No	No	Yes	Yes	No
482	Bankurdaha	0	0	0	2	0	1	0	Yes	No	No	No	No	Yes	No	No
483	Heledwip	0	0	0	1	0	0	0	Yes	No	Yes	No	No	No	No	No
484	Rana	0	0	0	0	0	0	0	Yes	No	No	No	No	No	Yes	No
485	Ishwaripur	0	0	0	0	0	0	0	No	No	No	No	No	No	No	No
486	Brahman Dukuria	0	0	0	1	0	0	0	Yes	Yes	No	No	No	No	No	No
487	Sondail	0	0	0	1	0	0	0	Yes	No	Yes	No	No	Yes	Yes	No
488	Brindabanpur	0	12	0	0	0	2	0	Yes	No	Yes	No	No	No	No	No
489	Kazibhuara	0	0	0	0	0	0	0	Yes	No	Yes	No	No	No	No	No
490	Balarampur	0	0	0	1	0	0	0	Yes	No	Yes	No	No	No	Yes	No
491	Katapukuria	0	0	0	1	0	0	0	No	No	Yes	No	No	Yes	Yes	No
492	Charkata Pukuria	0	0	0	1	0	0	1	No	No	No	No	No	Yes	Yes	Yes
493	Birkul	0	0	0	0	0	0	0	No	No	Yes	No	No	Yes	Yes	No
494	Chaitanyapur	0	0	0	1	0	1	0	Yes	No	No	No	No	Yes	Yes	No
495	Nazarpur	0	0	2	0	0	0	0	Yes	No	Yes	No	No	No	Yes	No
496	Athila	0	15	0	1	0	3	0	Yes	No	Yes	No	No	No	No	No
497	Paikpari	0	0	3	0	0	0	0	Yes	No	Yes	No	No	No	No	No
498	Borar	0	0	0	1	0	0	0	Yes	No	Yes	No	No	No	No	No
499	Gunandapur	0	5	1	3	0	1	0	Yes	No	Yes	No	No	No	No	No
500	Santoshpur	0	0	0	2	0	1	0	Yes	Yes	Yes	No	No	No	No	No
501	Baidyanathpur	2	0	5	10	0	3	0	No	No	Yes	No	No	No	No	No
502	Khanjadapur	0	0	0	0	0	0	0	Yes	No	No	No	No	No	No	No
503	Benapur	0	0	0	0	0	0	0	No	No	Yes	No	No	Yes	Yes	No
504	Chandanapara	0	0	0	0	0	1	0	No	No	Yes	No	No	Yes	No	No
505	Khajurnan	0	0	0	0	0	0	0	Yes	No	Yes	No	No	No	No	No
506	Chandrabhadg	0	2	0	0	0	1	0	Yes	No	Yes	No	No	No	Yes	No
507	Rabibhadg	0	0	4	0	0	0	0	No	No	Yes	No	No	Yes	Yes	No
508	Rupasgari	0	0	1	0	0	0	0	No	No	Yes	No	No	Yes	Yes	No
509	Panchani Guzrat	0	0	0	0	0	2	0	No	No	No	No	No	Yes	Yes	No
510	Madanmohanpur	0	0	1	2	0	0	0	No	Yes	Yes	No	No	No	Yes	No
511	Basudebpur	0	0	0	0	0	0	0	No	No	Yes	No	No	Yes	Yes	No
512	Raynagar	0	0	0	0	0	0	0	No	No	Yes	No	No	Yes	Yes	No
513	Chhayani Guzrat	0	0	0	0	0	0	0	No	No	No	No	No	Yes	Yes	No
514	Duaniguzrat	0	0	4	2	0	0	0	No	Yes	Yes	No	No	Yes	Yes	No
<b>Block T O T A L :</b>		<b>2</b>	<b>37</b>	<b>22</b>	<b>39</b>	<b>0</b>	<b>24</b>	<b>1</b>	<b>24</b>	<b>4</b>	<b>25</b>	<b>0</b>	<b>0</b>	<b>17</b>	<b>22</b>	<b>1</b>

Availability of toilet & others Yes / No				Communication and transport facilities (If amenities available code -Yes is given except for Village Pin Code ,If not available within the village , the distance range code viz; a for < 5 Kms, b for 5-10 Kms and c for 10+ kms of nearest place where facility is available is given).										
Community toilet including bath.	Community toilet excluding bath.	Rural sanitary mart or sanitary hardware outlet available near the village.	Community bio- gas or recycle of waste for productive use.	Post office(PO)	Sub post office (SPO)	Post & Telegraph office (P&TO)	Village Pin Code	Telephones (Land lines)	Public call office (PCO)	Mobile phone coverage	Name of Village	Serial Number		
47	48	49	50	51	52	53	54	55	56	57	2	1		

No	No	No	No	b	Yes	b	711315	Yes	Yes	Yes	Mellak	473
No	No	No	No			b	711303	a	a	Yes	Asharia	474
No	No	No	No			b	711303	a	b	Yes	Deulti	475
No	No	No	No	Yes		b	711303	Yes	Yes	Yes	Chak Kamala	476
No	No	No	No			c	711303	Yes	b	Yes	Matinala	477
No	No	No	No	Yes	b	c	711303	a	b	Yes	Orphuli	478
											Char Orphuli	479
No	No	No	No	Yes	Yes	b	711303	b	a	Yes	Kamardaha	480
No	No	No	No	Yes	b	b	711303	Yes	Yes	Yes	Bansberia	481
No	No	No	No	Yes		b	711303	a	a	Yes	Bankurdaha	482
No	No	No	No	Yes	b	b	711303	Yes	b	Yes	Heledwip	483
No	No	No	No			c	711303	Yes	b	a	Rana	484
No	No	No	No			b	711303	b	a	Yes	Ishwaripur	485
No	No	No	No			c	711303	a	a	Yes	Brahman Dukuria	486
No	No	No	No			b	711303	Yes	Yes	Yes	Sondail	487
No	No	No	No	a	a	c	711316	Yes	Yes	Yes	Brindabanpur	488
No	No	No	No	a	a	a	711303	Yes	Yes	Yes	Kazibhuara	489
No	No	No	No	a	a	a	711401	Yes	Yes	Yes	Balarampur	490
No	No	Yes	No	a	Yes	b	711312	Yes	Yes	Yes	Katapukuria	491
No	No	No	No	a	a	b	711315	a	a	Yes	Charkata Pukuria	492
No	No	No	No	a	a	c	711312	Yes	Yes	Yes	Birkul	493
No	No	No	No	a		c	711312	Yes	b	a	Chaitanyapur	494
No	No	No	No	a	a	a	711303	Yes	b	Yes	Nazarpur	495
No	No	No	No	a	Yes	a	711312	Yes	Yes	Yes	Athila	496
No	No	No	No			b	711303	Yes	Yes	Yes	Paikpari	497
No	No	No	No	a	a	a	711312	Yes	b	b	Borar	498
No	No	No	No			b	711312	Yes	Yes	Yes	Gunandapur	499
No	No	No	No			c	711312	Yes	Yes	Yes	Santoshpur	500
No	No	Yes	No	a	Yes	b	711312	Yes	Yes	Yes	Baidyanathpur	501
No	No	Yes	No	a	a	b	711312	Yes	b	Yes	Khanjadapur	502
No	No	No	No	Yes		b	711312	Yes	a	Yes	Benapur	503
Yes	No	No	No	a	a	c	711312	Yes	Yes	a	Chandanapara	504
Yes	No	No	No	b	a	c	711312	Yes	Yes	Yes	Khajurnan	505
No	No	No	No	a	a	b	711312	Yes	Yes	Yes	Chandrabhag	506
No	No	No	No	b	Yes	c	711312	a	a	Yes	Rabibhag	507
No	Yes	No	No	Yes	a	c	711312	Yes	Yes	Yes	Rupasgari	508
No	No	Yes	No	a	a	Yes	711312	a	b	Yes	Panchani Guzrat	509
No	No	No	No	a	a	c	711312	a	b	Yes	Madanmohanpur	510
No	No	No	No			b	711316	Yes	Yes	Yes	Basudebpur	511
No	No	No	No			b	711401	Yes	Yes	Yes	Raynagar	512
No	No	Yes	No	b	a	b	711312	b	Yes	Yes	Chhayani Guzrat	513
No	No	No	No	a	a	b	711312	a	Yes	Yes	Duaniguzrat	514
<b>2</b>	<b>1</b>	<b>5</b>	<b>0</b>	<b>8</b>	<b>6</b>	<b>1</b>	<b>41</b>	<b>28</b>	<b>22</b>	<b>37</b>	<b>: Block TOTAL</b>	

Communication and transport facilities (If amenities available code -Yes is given except for Village Pin Code ,If not available within the village , the distance range code viz; a for < 5 Kms, b for 5-10 Kms and c for 10+ kms of nearest place where facility is available is given).												Village connected to highway (If amenities available code viz; a for < 5 Kms, b for 5-10 Kms and c for 10+ kms of nearest place where facility is available is given).				
Serial Number	Name of Village	Internet cafes/ Common service centre (CSC)	Private courier facility	Bus service (Public & Private)	Railway stations	Auto/Modified Autos	Taxis and Vans	Tractors	Cycle-pulled rickshaws(Manual & Machine driven)	Carts driven by animals	Sea /River ferry service	Connected to national highway(NH)	Connected to state highway(SH)	Connected to major district road (MDR)	Connected to others district road	Pucca roads
1	2	58	59	60	61	62	63	64	65	66	67	68	69	70	71	72

473	Mellak	Yes	b	a	a	a	Yes	c	Yes	c	b				Yes	Yes
474	Asharia	a	b	a	a	c	Yes	c	Yes	c	b	Yes				b
475	Deulti	a	a	a	b	c	Yes	c	Yes	c	b	Yes				a
476	Chak Kamala	Yes	b	a	Yes	Yes	Yes	c	Yes	c	a	Yes				Yes
477	Matinala	a	b	a	a	b	Yes	c	Yes	c	b				Yes	Yes
478	Orphuli	Yes	b	a	b	Yes	Yes	c	Yes	c	b	a				a
479	Char Orphuli															
480	Kamardaha	a	Yes	a	Yes	a	a	c	Yes	Yes	Yes	a				a
481	Bansberia	Yes	Yes	a	Yes	Yes	Yes	a	Yes	c	b	a				a
482	Bankurdaha	a	b	b	b	b	Yes	c	Yes	c	b					b
483	Heledwip	a	Yes	a	Yes	Yes	Yes	c	Yes	c	b	a				a
484	Rana	b	a	a	b	Yes	Yes	c	Yes	c	b					b
485	Ishwaripur	a	b	a	b	c	a	c	Yes	c	a	Yes				b
486	Brahman Dukuria	a	a	a	b	b	Yes	c	Yes	c	a	a				a
487	Sondail	a	a	a	c	Yes	Yes	Yes	Yes	Yes	b				Yes	a
488	Brindabanpur	a	a	a	c	b	a	c	Yes	c	b	a	a			Yes
489	Kazibhuara	a	a	a	a	Yes	Yes	c	Yes	c	b	a	a	a		Yes
490	Balarampur	b	b	b	a	Yes	Yes	c	Yes	c	b	a				Yes
491	Katapukuria	b	b	a	a	Yes	Yes	Yes	Yes	a	a	a	a	a	a	Yes
492	Charkata Pukuria	a	a	a	a	a	a	a	Yes	a	a	a	a	a	a	Yes
493	Birkul	a	Yes	a	a	a	Yes	Yes	Yes	c	b	a	a		Yes	a
494	Chaitanyapur	a	a	a	a	Yes	Yes	c	Yes	c	a					Yes
495	Nazarpur	a	a	a	a	Yes	Yes	b	a	c	b	b	a	a	Yes	a
496	Athila	a	b	Yes	a	Yes	Yes	b	Yes	c	b	a		Yes		a
497	Paikpari	a	a	a	b	a	Yes	b	Yes	c	b	b	b			b
498	Borar	a	a	a	a	a	a	b	Yes	c	b	b	b		Yes	a
499	Gunandapur	b	b	Yes	a	Yes	Yes	b	Yes	c	a	a			Yes	Yes
500	Santoshpur	a	a	a	b	a	Yes	b	Yes	c	a	b	b			a
501	Baidyanathpur	c	b	Yes	b	Yes	Yes	b	Yes	c	a	b		a	Yes	Yes
502	Khanjadapur	b	b	a	b	a	Yes	b	Yes	b	Yes	b			Yes	Yes
503	Benapur	b	a	a	b	a	a	a	Yes	c	a	b	b		Yes	Yes
504	Chandanapara	b	a	a	b	a	Yes	Yes	Yes	c	b	b	a			a
505	Khajurnan	b	b	a	b	b	Yes	Yes	Yes	c	a	b			Yes	Yes
506	Chandrabhag	b	a	a	b	a	a	b	Yes	c	b	c	c		Yes	Yes
507	Rabibhag	b	b	b	b	b	a	b	Yes	c	Yes	c	c			Yes
508	Rupasgari	b	b	a	c	Yes	Yes	b	Yes	c	a	b	b	b	b	Yes
509	Panchani Guzrat	a	b	a	b	Yes	Yes	b	Yes	c	b	c	b		Yes	Yes
510	Madanmohanpur	a	c	a	c	Yes	Yes	a	Yes	c	a	c	a	a		a
511	Basudebpur	b	b	b	b	Yes	Yes	b	Yes	c	b	b				a
512	Raynagar	a	b	a	b	Yes	Yes	a	Yes	c	b	b				a
513	Chhayani Guzrat	a	a	b	b	b	Yes	a	Yes	c	c	c	b		Yes	a
514	Duaniguzrat	c	c	b	c	Yes	a	a	Yes	c	a	b	b		a	a
<b>Block T O T A L :</b>		<b>4</b>	<b>4</b>	<b>3</b>	<b>4</b>	<b>20</b>	<b>32</b>	<b>5</b>	<b>40</b>	<b>2</b>	<b>3</b>	<b>4</b>	<b>0</b>	<b>1</b>	<b>14</b>	<b>18</b>



ys,village roads, banks & credit societies  
 :-Yes is given, If not available within the  
 code viz; a for < 5 Kms, b for 5-10 Kms  
 place where facility is available is given).

Availability of miscellaneous facilities (If amenities available code -Yes is given, If not  
 available within the village , the distance range code viz; a for < 5 Kms, b for 5-10 Kms  
 and c for 10+ kms of nearest place where facility is available is given).

Kutchcha roads	Water bounded macadam(WBM) roads	Navigable waterway (river/canal)(NW)	Footpaths (FP)	Commercial & Co-operative Banks	ATM	Agricultural Credit Societies	Self-Help Group (SHG)	Public distribution system (PDS) shop	Mandis / Regular market	Weekly Haat	Agricultural marketing society	Integrated Child Development Scheme (Nutritional Centres)	Anganwadi Centre (Nutritional Centres)	Others (Nutritional Centres)	Name of Village	Serial Number
73	74	75	76	77	78	79	80	81	82	83	84	85	86	87	2	1

a			Yes		Yes	c	Yes	Yes	Yes	Yes	Yes	Yes	Yes	Yes	Mellak	473
a			Yes			c	Yes	Yes	c	Yes	Yes	Yes	Yes	Yes	Asharia	474
a			Yes			c	Yes	Yes	c	Yes	Yes	Yes	Yes	Yes	Deulti	475
Yes				Yes		c	Yes	Yes	Yes	Yes	Yes	Yes	Yes	Yes	Chak Kamala	476
a			Yes			c	Yes	Yes	c	Yes	Yes	Yes	Yes	Yes	Matinala	477
Yes					a	c	Yes	Yes	c	Yes	Yes	Yes	Yes	Yes	Orphuli	478
															Char Orphuli	479
a					a	c	Yes	Yes	c	Yes	Yes	Yes	Yes	Yes	Kamardaha	480
Yes	Yes	Yes	Yes	a	a	c	Yes	Yes	c	Yes	Yes	Yes	Yes	Yes	Bansberia	481
a						c	Yes	Yes	Yes	Yes	Yes	Yes	Yes	Yes	Bankurdaha	482
Yes					b	c	Yes	Yes	c	Yes	Yes	Yes	Yes	Yes	Heledwip	483
Yes						c	Yes	Yes	c	Yes	Yes	Yes	Yes	Yes	Rana	484
a			Yes			c	Yes	Yes	c	Yes	Yes	Yes	Yes	Yes	Ishwaripur	485
a						c	Yes	Yes	c	Yes	Yes	Yes	Yes	Yes	Brahman Dukuria	486
a						c	Yes	Yes	c	Yes	Yes	Yes	Yes	Yes	Sondail	487
Yes			Yes	Yes	a	c	Yes	Yes	Yes	Yes	Yes	Yes	Yes	Yes	Brindabanpur	488
Yes			Yes	Yes	a	Yes	Yes	Yes	c	a	a	Yes	Yes	Yes	Kazibhuara	489
Yes					a	b	Yes	Yes	c	Yes	Yes	Yes	Yes	Yes	Balarampur	490
Yes	Yes	Yes	a	a	a	b	Yes	Yes	c	a	a	Yes	Yes	Yes	Katapukuria	491
Yes	Yes	Yes	Yes	a	a	c	Yes	a	c	a	a	Yes	Yes	a	Charkata Pukuria	492
Yes	a	a	a	a	a	c	a	a	c	a	a	Yes	Yes	Yes	Birkul	493
Yes						c	Yes	Yes	c	Yes	Yes	Yes	Yes	Yes	Chaitanyapur	494
a		b	Yes	a	a	c	Yes	Yes	c	Yes	Yes	Yes	Yes	Yes	Nazarpur	495
Yes			Yes	Yes	a	c	Yes	Yes	c	Yes	Yes	Yes	Yes	Yes	Athila	496
a				b	b	c	Yes	Yes	c	Yes	Yes	Yes	Yes	Yes	Paikpari	497
a		b	Yes	a	a	c	Yes	Yes	c	Yes	Yes	Yes	Yes	Yes	Borar	498
Yes			Yes			c	Yes	Yes	c	Yes	Yes	Yes	Yes	Yes	Gunandapur	499
a				b	b	c	Yes	Yes	Yes	Yes	Yes	Yes	Yes	Yes	Santoshpur	500
Yes			Yes		b	Yes	Yes	Yes	c	Yes	Yes	Yes	Yes	Yes	Baidyanathpur	501
Yes	Yes	Yes	Yes	a	a	c	Yes	Yes	Yes	Yes	Yes	a	Yes	a	Khanjadapur	502
Yes	Yes	Yes	Yes	a	b	b	Yes	a	Yes	Yes	b	Yes	Yes	Yes	Benapur	503
a		a		a	b	c	Yes	Yes	c	a	Yes	Yes	Yes	Yes	Chandanapara	504
Yes		a		a	b	c	Yes	Yes	c	Yes	b	Yes	Yes	Yes	Khajurnan	505
Yes				a	b	c	Yes	Yes	c	a	a	b	Yes	Yes	Chandrabhag	506
Yes				a	b	c	Yes	Yes	c	a	b	b	Yes	Yes	Rabibhag	507
Yes		a	Yes	Yes	b	c	Yes	Yes	c	a	Yes	Yes	Yes	Yes	Rupasgari	508
Yes	Yes	Yes		a	b	c	Yes	Yes	c	Yes	Yes	Yes	Yes	Yes	Panchani Guzrat	509
Yes		Yes		a	c	c	Yes	a	c	Yes	Yes	c	Yes	Yes	Madanmohanpur	510
a				Yes	b	Yes	Yes	Yes	c	Yes	Yes	Yes	Yes	Yes	Basudebpur	511
a				Yes	b	Yes	Yes	Yes	c	Yes	Yes	Yes	Yes	Yes	Raynagar	512
Yes	Yes	Yes		a	c	c	Yes	Yes	c	Yes	Yes	Yes	Yes	Yes	Chhayani Guzrat	513
Yes	Yes	Yes		a	b	c	a	a	c	Yes	c	b	Yes	Yes	Duaniguzrat	514
25	8	9	17	7	1	4	39	36	7	33	32	36	41	39	: Block T O T A L	

Availability of miscellaneous facilities (If amenities available code -Yes is given, If not available within the village , the distance range code viz; a for < 5 Kms, b for 5-10 Kms and c for 10+ kms of nearest place where facility is available is given).												Availability of electricity (Yes/No)			
Serial Number	Name of Village	ASHA (Accredited Social Health Activist)	Community centre with/without TV	Sports Field,	Sports Club / Recreation Centre	Cinema / Video Hall	Public Library	Public Reading Room	Newspaper Supply	Assembly Polling station	Birth & Death Registration Office	Power Supply for Domestic Use (ED)	Power Supply for Agricultural Use (EAG)	Power Supply for Commercial Use (EC)	Power Supply for All Uses (EA)
1	2	88	89	90	91	92	93	94	95	96	97	98	99	100	101

473	Mellak	Yes	Yes	Yes	Yes	Yes	Yes	Yes	Yes	Yes	Yes	Yes	No	Yes	No
474	Asharia	Yes	Yes	Yes	Yes	Yes	Yes	Yes	Yes	Yes	Yes	Yes	No	No	No
475	Deulti	Yes	Yes	Yes	Yes	Yes	Yes	Yes	Yes	Yes	Yes	Yes	No	No	No
476	Chak Kamala	Yes	Yes	Yes	Yes	Yes	Yes	Yes	Yes	Yes	Yes	Yes	No	Yes	No
477	Matinala	Yes	Yes	Yes	Yes	Yes	Yes	Yes	Yes	Yes	Yes	Yes	No	Yes	No
478	Orphuli	Yes	Yes	Yes	Yes	Yes	b	Yes	Yes	Yes	a	Yes	No	Yes	No
479	Char Orphuli														
480	Kamardaha	Yes	Yes	Yes	Yes	Yes	Yes	Yes	Yes	Yes	Yes	Yes	No	No	No
481	Bansberia	Yes	Yes	Yes	Yes	Yes	Yes	Yes	Yes	Yes	Yes	Yes	No	Yes	No
482	Bankurdaha	Yes	Yes	Yes	Yes	Yes	Yes	Yes	Yes	Yes	Yes	Yes	No	Yes	No
483	Heledwip	Yes	Yes	Yes	Yes	Yes	Yes	Yes	Yes	Yes	Yes	Yes	No	Yes	No
484	Rana	Yes	Yes	Yes	Yes	Yes	Yes	Yes	Yes	Yes	Yes	Yes	Yes	Yes	Yes
485	Ishwaripur	Yes	Yes	Yes	Yes	Yes	Yes	Yes	Yes	Yes	Yes	Yes	No	No	No
486	Brahman Dukuria	Yes	Yes	Yes	Yes	Yes	Yes	Yes	Yes	Yes	Yes	Yes	No	No	No
487	Sondail	Yes	Yes	Yes	Yes	Yes	Yes	Yes	Yes	Yes	Yes	Yes	No	Yes	No
488	Brindabanpur	Yes	Yes	Yes	Yes	a	a	Yes	Yes	Yes	a	Yes	No	Yes	No
489	Kazibhuara	Yes	Yes	Yes	Yes	a	a	Yes	Yes	Yes	a	Yes	No	Yes	No
490	Balarampur	Yes	Yes	Yes	Yes	Yes	Yes	Yes	Yes	Yes	Yes	Yes	No	No	No
491	Katapukuria	Yes	Yes	Yes	Yes	a	a	a	Yes	Yes	Yes	Yes	No	Yes	No
492	Charkata Pukuria	Yes	a	Yes	Yes	a	a	a	Yes	Yes	a	Yes	No	Yes	No
493	Birkul	Yes	Yes	Yes	Yes	a	a	a	Yes	Yes	Yes	Yes	No	Yes	No
494	Chaitanyapur	Yes	Yes	Yes	Yes	Yes	Yes	Yes	Yes	Yes	Yes	Yes	No	No	No
495	Nazarpur	Yes	Yes	Yes	Yes	Yes	a	Yes	Yes	Yes	Yes	Yes	No	Yes	No
496	Athila	Yes	Yes	Yes	Yes	Yes	Yes	Yes	Yes	Yes	Yes	Yes	Yes	Yes	Yes
497	Paikpari	Yes	Yes	Yes	Yes	b	Yes	Yes	Yes	Yes	b	Yes	No	Yes	No
498	Borar	Yes	Yes	Yes	Yes	Yes	Yes	Yes	Yes	Yes	Yes	Yes	No	No	No
499	Gunandapur	Yes	Yes	Yes	Yes	Yes	Yes	Yes	Yes	Yes	Yes	Yes	No	No	No
500	Santoshpur	Yes	Yes	Yes	Yes	a	Yes	Yes	Yes	Yes	b	Yes	No	Yes	No
501	Baidyanathpur	Yes	Yes	Yes	Yes	Yes	Yes	Yes	a	Yes	Yes	Yes	No	Yes	No
502	Khanjadapur	a	Yes	Yes	Yes	a	a	Yes	a	Yes	a	Yes	Yes	Yes	Yes
503	Benapur	Yes	Yes	Yes	Yes	a	a	a	Yes	Yes	a	Yes	No	Yes	No
504	Chandanapara	Yes	Yes	Yes	Yes	a	Yes	Yes	Yes	Yes	Yes	Yes	No	Yes	No
505	Khajurnan	Yes	Yes	Yes	Yes	Yes	Yes	Yes	Yes	Yes	Yes	Yes	No	Yes	No
506	Chandrabhadg	Yes	a	a	Yes	a	Yes	Yes	Yes	Yes	Yes	Yes	No	No	No
507	Rabibhadg	Yes	b	Yes	b	b	b	a	Yes	Yes	a	Yes	No	No	No
508	Rupasgari	Yes	Yes	Yes	Yes	Yes	Yes	Yes	Yes	Yes	a	Yes	No	Yes	No
509	Panchani Guzrat	Yes	Yes	Yes	Yes	Yes	Yes	Yes	Yes	Yes	Yes	Yes	No	Yes	No
510	Madanmohanpur	Yes	Yes	b	Yes	b	a	a	Yes	Yes	a	Yes	No	Yes	No
511	Basudebpur	Yes	Yes	Yes	Yes	b	a	Yes	Yes	Yes	a	Yes	No	Yes	No
512	Raynagar	Yes	Yes	Yes	Yes	b	a	Yes	Yes	Yes	a	Yes	No	Yes	No
513	Chhayani Guzrat	Yes	Yes	Yes	Yes	Yes	Yes	Yes	Yes	Yes	Yes	Yes	No	Yes	No
514	Duaniguzrat	Yes	Yes	Yes	Yes	b	a	a	Yes	Yes	a	Yes	No	Yes	No
<b>Block T O T A L :</b>		<b>40</b>	<b>38</b>	<b>39</b>	<b>40</b>	<b>25</b>	<b>27</b>	<b>33</b>	<b>40</b>	<b>40</b>	<b>28</b>	<b>41</b>	<b>3</b>	<b>30</b>	<b>3</b>

Nearest Town		Land Use							
		Area under different types of land use (in hectares rounded up to one decimal place)							
Name	Distance range code i.e. a for < 5 Kms, b for 5-10 Kms and c for 10+ kms .	Forests	Area under Non-agricultural Uses	Barren and Un-cultivable land	Permanent Pastures and Other Grazing Lands	Land Under Miscellaneous Tree Crops etc.	Culturable Waste Land	Name of Village	Serial Number
102	103	104	105	106	107	108	109	2	1

BARUNDA	b	0	43.6	0	0	0	30	Mellak	473
BARUNDA	b	0	14	0	0	0	20	Asharia	474
BARUNDA	b	0	4.3	0	0	0	0	Deulti	475
BARUNDA	b	0	40.5	0	0	0	67.5	Chak Kamala	476
BARUNDA	b	0	19.8	0	0	0	0	Matinala	477
BARUNDA	a	0	23.5	0	0	0	0	Orphuli	478
		0	25.2	0	0	0	10	Char Orphuli	479
BARUNDA	a	0	27.1	0	0	0	0	Kamardaha	480
BARUNDA	b	0	9.3	0	0	0	0	Bansberia	481
BARUNDA	b	0	32.7	0	0	0	0	Bankurdaha	482
BARUNDA	a	0	11.3	0	0	0	0	Heledwip	483
BARUNDA	b	0	82.7	0	0	0	0	Rana	484
BARUNDA	a	0	12.4	0	0	0	0	Ishwaripur	485
BARUNDA	b	0	12.2	0	0	0	0	Brahman Dukuria	486
BARUNDA	b	0	13.1	0	0	0	0	Sondail	487
BARUNDA	a	0	14.9	0	0	0	0	Brindabanpur	488
BARUNDA	a	0	24.1	0	0	0	0	Kazibhuara	489
BARUNDA	a	0	18.7	0	0	0	0	Balarampur	490
BARUNDA	b	0	10.8	0	0	0	0	Katapukuria	491
BARUNDA	b	0	61.3	0	0	0	0	Charkata Pukuria	492
BAGNAN	b	0	53.6	0	0	0	35	Birkul	493
BARUNDA	b	0	19.3	0	0	0	0	Chaitanyapur	494
BAGNAN	a	0	40	0	0	0	4.4	Nazarpur	495
BAGNAN	a	0	40	0	0	0	3.6	Athila	496
BAGNAN	a	0	0	0	0	0	30.7	Paikpari	497
BAGNAN	a	0	8	0	0	0	29.7	Borar	498
BAGNAN	a	1	5.9	0	0	0	56	Gunandapur	499
BAGNAN	a	1	2	0	0	0	0.3	Santoshpur	500
BAGNAN	b	0	101.3	0	0	0	81.2	Baidyanathpur	501
BAGNAN	b	0	9	0	0	0	1	Khanjadapur	502
BAGNAN	b	0	2.6	0	0	0	0	Benapur	503
BAGNAN	b	0	1.8	0	0	0	0	Chandanapara	504
BAGNAN	b	0	1.2	0	0	0	0	Khajurnan	505
KHALORE	b	0	6.4	0	0	0	0	Chandrabhag	506
KHALORE	b	0	21.8	0	0	0	0	Rabibhag	507
BAGNAN	b	0	55	0	0	0	4.4	Rupasgari	508
BAGNAN	b	0	0	0	0	0	0	Panchani Guzrat	509
BAGNAN	b	0	18.3	0	0	0	0	Madanmohanpur	510
KHALORE	c	0	36.6	0	0	0	0	Basudebpur	511
KHALORE	c	0	0	0	0	0	0	Raynagar	512
KHALORE	c	0	0	0	0	0	0	Chhayani Guzrat	513
KHALORE	c	0	0	0	0	0	110	Duaniguzrat	514
<b>0</b>	<b>0</b>	<b>2</b>	<b>924.3</b>	<b>0</b>	<b>0</b>	<b>0</b>	<b>483.8</b>	<b>: Block T O T A L</b>	

Land Use											
Area under different types of land use (in hectares rounded up to one decimal place)							Area irrigated by source (in hectare).				
Serial Number	Name of Village	Fallow lands other than current fallows	Current Fallows	Net Area Sown	Total Irrigated Land Area	Total Un-irrigated Land Area	Canals ( C )	Wells/Tube-wells(W/TW)	Tanks/Lakes(T/L)	Water Falls(WF)	Others(O)
1	2	110	111	112	113	114	115	116	117	118	119
473	Mellak	0	0	263.4	14	249.4	0	0	0	0	14
474	Asharia	0	0	20	6	14	0	0	0	0	6
475	Deulti	0	0	90	0	90	0	0	0	0	0
476	Chak Kamala	0	0	140	81	59	81	0	0	0	0
477	Matinala	0	0	30	30	0	0	15	0	0	15
478	Orphuli	0	0	212.1	60.7	151.4	60.7	0	0	0	0
479	Char Orphuli	0	0	72.9	0	72.9	0	0	0	0	0
480	Kamardaha	0	0	87.5	42.1	45.4	42.1	0	0	0	0
481	Bansberia	0	0	45	5.1	39.9	0	0	0	0	5.1
482	Bankurdaha	0	0	125.9	26.1	99.8	0	0	0	0	26.1
483	Heledwip	0	0	68.4	17.1	51.3	0	0	0	0	17.1
484	Rana	0	0	0	0	0	0	0	0	0	0
485	Ishwaripur	0	0	42.5	27.6	14.9	0	21.6	0	0	6
486	Brahman Dukuria	0	0	87.6	48.3	39.3	0	0	0	0	48.3
487	Sondail	0	0	29.2	9.1	20.1	0	0	0	0	9.1
488	Brindabanpur	0	0	44	4	40	0	4	0	0	0
489	Kazibhuara	0	0	50	24.1	25.9	0	24.1	0	0	0
490	Balarampur	0	0	42	0	42	0	0	0	0	0
491	Katapukuria	0	0	40	3	37	3	0	0	0	0
492	Charkata Pukuria	0	0	190	0	190	0	0	0	0	0
493	Birkul	0	0	60	57	3	57	0	0	0	0
494	Chaitanyapur	0	0	50	0	50	0	0	0	0	0
495	Nazarpur	0	0	39.5	22	17.5	0	0	22	0	0
496	Athila	0	0	55.1	33.2	21.9	28	0	5.2	0	0
497	Paikpari	0	0	87	60	27	0	0	0	0	60
498	Borar	0	0	22	18	4	18	0	0	0	0
499	Gunandapur	0	0	9	3	6	3	0	0	0	0
500	Santoshpur	0	0	48	46	2	30	0	0	0	16
501	Baidyanathpur	0	0	28.4	0	28.4	0	0	0	0	0
502	Khanjadapur	0	0	178.2	102	76.2	102	0	0	0	0
503	Benapur	0	0	251.8	138.2	113.6	0	48.2	0	0	90
504	Chandanapara	0	0	207.3	57.1	150.2	0	0	0	0	57.1
505	Khajurnan	0	0	175.3	51.1	124.2	0	40	0	0	11
506	Chandrabhag	0	0	54.6	16.5	38.1	0	0	0	0	16.5
507	Rabibhag	0	0	459.3	84	375.3	0	0	0	0	84
508	Rupasgari	0	0	249.6	180	69.6	180	0	0	0	0
509	Panchani Guzrat	0	0	219.6	219.6	0	219.6	0	0	0	0
510	Madanmohanpur	0	0	41.7	41.7	0	41.7	0	0	0	0
511	Basudebpur	0	0	81.6	8.1	73.5	0	0	0	0	8.1
512	Raynagar	0	0	56.9	12.3	44.6	0	0	0	0	12.3
513	Chhayani Guzrat	0	0	185.4	185.4	0	172.3	0	0	0	13
514	Duaniguzrat	0	0	103.9	66.7	37.2	66.7	0	0	0	0
<b>Block T O T A L :</b>		<b>0</b>	<b>0</b>	<b>4344.7</b>	<b>1800.1</b>	<b>2544.6</b>	<b>1105.1</b>	<b>152.9</b>	<b>27.2</b>	<b>0</b>	

Name of three most important commodities manufactured			Name of Village	Serial Number
First	Second	Third		
120	121	122	2	1


Mellak	473
Asharia	474
Deulti	475
Chak Kamala	476
Matinala	477
Orphuli	478
Char Orphuli	479
Kamardaha	480
Bansberia	481
Bankurdaha	482
Heledwip	483
Rana	484
Ishwaripur	485
Brahman Dukuria	486
Sondail	487
Brindabanpur	488
Kazibhuara	489
Balarampur	490
Katapukuria	491
Charkata Pukuria	492
Birkul	493
Chaitanyapur	494
Nazarpur	495
Athila	496
Paikpari	497
Borar	498
Gunandapur	499
Santoshpur	500
Baidyanathpur	501
Khanjadapur	502
Benapur	503
Chandanapara	504
Khajurnan	505
Chandrabhag	506
Rabibhag	507
Rupasgari	508
Panchani Guzrat	509
Madanmohanpur	510
Basudebpur	511
Raynagar	512
Chhayani Guzrat	513
Duaniguzrat	514

**: Block T O T A L**

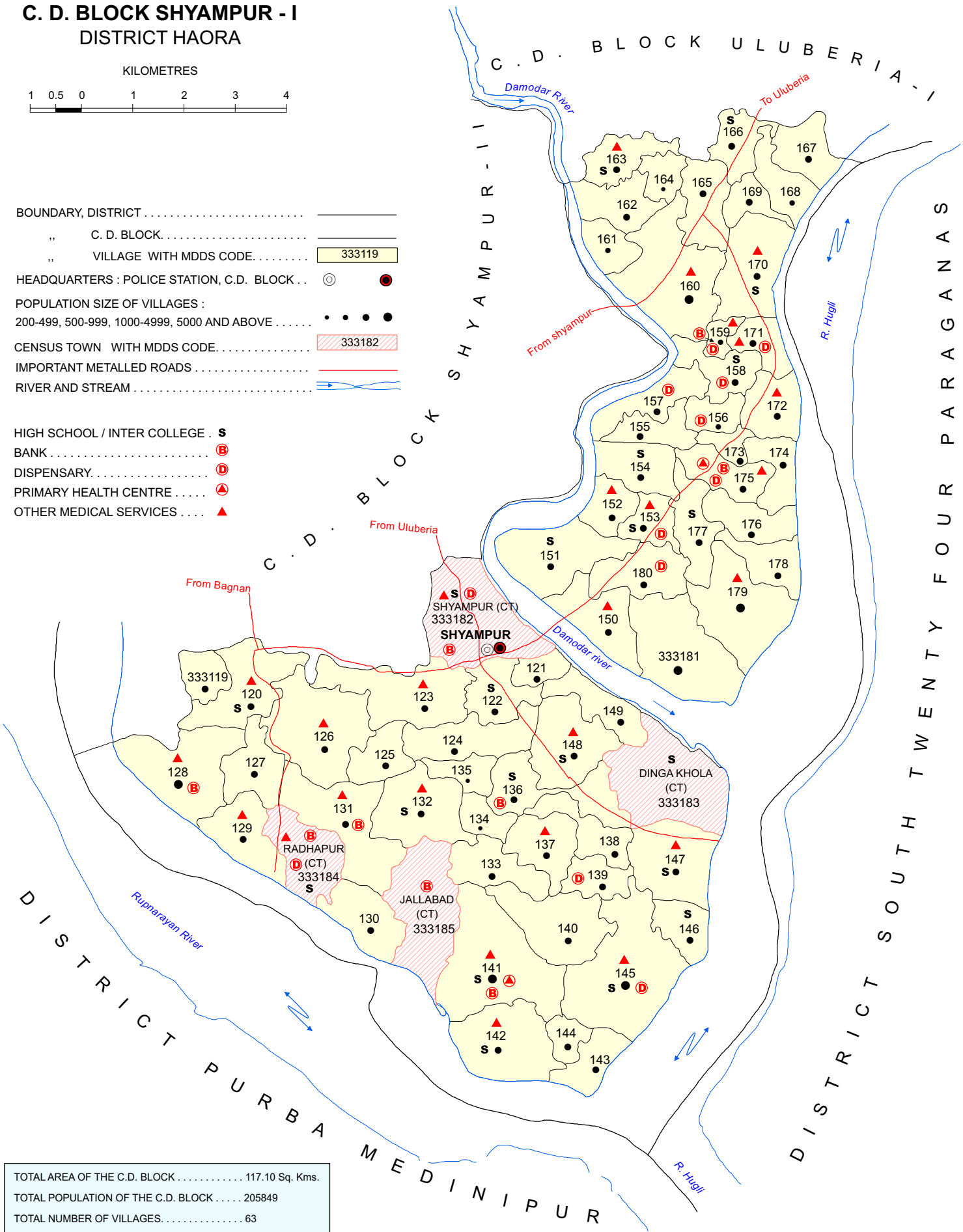


INDIA  
WEST BENGAL  
**C. D. BLOCK SHYAMPUR - I**  
DISTRICT HAORA

KILOMETRES



- BOUNDARY, DISTRICT ..... ————
- ,, C. D. BLOCK ..... ————
- ,, VILLAGE WITH MDDS CODE ..... 333119
- HEADQUARTERS : POLICE STATION, C.D. BLOCK ..
- POPULATION SIZE OF VILLAGES :  
200-499, 500-999, 1000-4999, 5000 AND ABOVE .....
- CENSUS TOWN WITH MDDS CODE ..... 333182
- IMPORTANT METALLED ROADS ..... ————
- RIVER AND STREAM .....
- HIGH SCHOOL / INTER COLLEGE . **S**
- BANK ..... B
- DISPENSARY ..... D
- PRIMARY HEALTH CENTRE ..... A
- OTHER MEDICAL SERVICES ..... ▲



TOTAL AREA OF THE C. D. BLOCK .....	117.10 Sq. Kms.
TOTAL POPULATION OF THE C. D. BLOCK .....	205849
TOTAL NUMBER OF VILLAGES .....	63
TOTAL NUMBER OF INHABITED VILLAGES .....	63
TOTAL NUMBER OF CENSUS TOWNS .....	4
TOTAL NUMBER OF STATUTORY TOWNS .....	NIL
DISTANCE FROM DISTRICT HEADQUARTERS	
TO C. D. BLOCK HEADQUARTERS (APPROX.) ..	70 Kms.





### Alphabetical List of Villages

Name of the CD Block : Shyampur-I

CD Block Code (2011) : 0257

Sl. No.	Name of the Village	PLCN 2001	MDDS PLCN 2011
1	2	3	4
1	Alipur	03856700	333181
2	Alpin	03850400	333121
3	Ambere	03852900	333144
4	Baganda	03855200	333166
5	Balichaturi	03853800	333152
6	Baneshwarpur	03852500	333140
7	Bar Kalia	03856400	333178
8	Belari	03855600	333170
9	Bhabanipur	03853600	333150
10	Bhagawanpur	03853400	333148
11	Bharapura	03852000	333135
12	Chandipur	03855800	333172
13	Chandpur	03854000	333154
14	Chhota Joynagar	03855400	333168
15	Dafarpur	03854200	333156
16	Dakshin Durgapur	03851600	333131
17	Deuli	03851100	333128
18	Dhandali	03854600	333160
19	Gabardaha	03856200	333176
20	Gadiara	03852800	333143
21	Gajankol	03853700	333151
22	Ghoshpur Kalia	03856300	333177
23	Goaldaha	03851800	333133
24	Gohal Beria	03856600	333180
25	Gopalpur	03854500	333159
26	Gurepol	03853000	333145
27	Gutinaguri	03854900	333163
28	Harinarayanpur	03850800	333125
29	Ichhapur	03855100	333165
30	Joy Krishnapur	03855900	333173

### Alphabetical List of Villages

Name of the CD Block : Shyampur-I

CD Block Code (2011) : 0257

Sl. No.	Name of the Village	PLCN 2001	MDDS PLCN 2011
1	2	3	4
31	Kalidaha	03851700	333132
32	Kamalpur	03851200	333129
33	Kamdebpur	03852200	333137
34	Kasipur	03856000	333174
35	Kathanali	03852400	333139
36	Kathilabar	03850600	333123
37	Kotara	03850900	333126
38	Kshirish Beria	03852300	333138
39	Kumar Khali	03855300	333167
40	Kurchi Beria	03853100	333146
41	Madaribar	03854700	333161
42	Maheshwarpur	03853900	333153
43	Nabagram	03856100	333175
44	Narikelabar	03850500	333122
45	Nunebar	03851000	333127
46	Panshila	03850100	333119
47	Pichhaldaha	03852600	333141
48	Purali Para	03855500	333169
49	Purbba Basudebpur	03855700	333171
50	Purbba Gazipur	03855000	333164
51	Purulpara	03851400	333130
52	Puturia	03854100	333155
53	Ramchandrapur	03856500	333179
54	Rameshwarpur	03853500	333149
55	Sankardari	03851900	333134
56	Sarishani	03852100	333136
57	Shitalpur	03850700	333124
58	Sibganja	03853200	333147
59	Sibpur	03852700	333142
60	Silampur	03854400	333158

### **Alphabetical List of Villages**

Name of the CD Block : Shyampur-I

CD Block Code (2011) : 0257

---

Sl. No.	Name of the Village	PLCN 2001	MDDS PLCN 2011
1	2	3	4
61	Srikol	03850200	333120
62	Srirampur	03854300	333157
63	Syadpur	03854800	333162

---

Census of India 2011  
Amenities and Land use

Serial Number	Name of Village	Location code no.	Total area of the village ( in hectares rounded up to one decimal place)	Total population ( 2011 census )	Number of households (2011 census)	Number of educational amenities available in village, the distance range code viz; a for 0-5 kms, b for 5-10 kms, c for 10+ kms of nearest place where facility is available							
						Pre-Primary school (PP)	Primary school (P)	Middle school (M)	Secondary School (S)	Senior Secondary school (SS)	Degree college of arts, science & commerce (ASC)	Engineering college(EC)	Medical college (MC)
1	2	3	4	5	6	7	8	9	10	11	12	13	14

Name of District:-Haora

Name of CD Block:-Shyampur - I

515	Panshila	333119	89.4	2716	609	3	2	a	a	a	a	c	c
516	Srikol	333120	222.5	4465	1101	4	3	2	1	1	a	c	c
517	Alpin	333121	57.1	1284	327	1	1				b	c	c
518	Narikelabar	333122	129.6	1802	458	2	1	1	1	a	b	c	c
519	Kathilabar	333123	158.8	2940	682	2	2	a	a	a	b	c	c
520	Shitalpur	333124	194.6	3590	904	3	3	1	a	a	b		
521	Harinarayanpur	333125	102	1680	419	3	3	a	a	a	b	c	c
522	Kotara	333126	341.7	4613	1133	4	4	1	a	a	b	c	c
523	Nunebar	333127	150.1	2820	689	1	1	a	a	a	b	c	c
524	Deuli	333128	297.5	6642	1683	3	3	a	a	a	b	c	c
525	Kamalpur	333129	172.6	2643	665	2	2	1	a	a	b	c	c
526	Purulpara	333130	144.5	2041	494	1	1	a	a	a	b	c	c
527	Dakshin Durgapur	333131	259.1	4457	1125	4	4	1			b	c	c
528	Kalidaha	333132	228.5	3435	808	2	2	2	2	1	c	c	c
529	Galdaha	333133	84.9	1531	367	2	2	a	a	a	b	c	c
530	Sankardari	333134	63.3	389	88	a	a	a	a	a	b	c	c
531	Bharapura	333135	47.2	477	117	1	1	a	a	a	b	c	c
532	Sarishani	333136	190.8	3061	756	3	3	1	1	a	c	c	c
533	Kamdebpur	333137	141.4	2222	520	2	2	1	a	a	c	c	c
534	Kshirish Beria	333138	114.2	1638	406	2	2	1	a	a	c	c	c
535	Kathanali	333139	89.5	1600	386	1	1	a	a	a	a	c	c
536	Baneshwarpur	333140	258	4928	1143	3	3	a	a	a	c	c	c
537	Pichhaldaha	333141	419	9131	2117	7	6	2	2	2	c	c	c
538	Sibpur	333142	255.8	4499	1083	2	2	1	1	a	c	c	c
539	Gadiara	333143	110.3	1806	410	1	1	a	a	a	c	c	c
540	Ambere	333144	50.8	1512	351	2	2	1	a	a	c	c	c
541	Gurepol	333145	450.5	7613	1775	7	7	1	1	1	c	c	c
542	Kurchi Beria	333146	105	1381	326	2	2	2	1	b	c	c	c
543	Sibganja	333147	204.8	4764	1066	3	3	1	1	1	c	c	c
544	Bhagawanpur	333148	224.4	4680	1084	6	5	1	1	1	b	c	c
545	Rameshwarpur	333149	134.6	2274	532	1	1						
546	Bhabanipur	333150	307.4	2851	630	2	2	a	a	a	c	c	c
547	Gajankol	333151	399.8	4406	1017	3	3	1	1	1			
548	Balichaturi	333152	104.8	1829	424	4	4	a	a	a	c	c	c
549	Maheshwarpur	333153	84.7	1136	248	2	2	1	1	a	c	c	c
550	Chandpur	333154	148.9	3045	637	2	2	1	1	1	c	c	c
551	Puturia	333155	119.3	1918	462	2	2	a	a	a	c	c	c
552	Dafarpur	333156	52.4	651	158	a	a	a	a	a	c	c	c
553	Srirampur	333157	190.2	1219	291	2	1	a	a	a	c	c	c
554	Silampur	333158	119.4	2352	512	2	2	1	1	a	c	c	c
555	Gopalpur	333159	41.3	578	120	1	1	a	a	a	c	c	c

- Village Directory

(As in 2009)

le. (If not available within the < 5 Kms, b for 5-10 Kms and c cility is available is given).						Number of Medical Amenities available. (If not available within the village , the distance range code viz; a for < 5 Kms, b for 5-10 Kms and c for 10+ kms of nearest place where facility is available is given).						Name of Village	Serial Number					
Management institute (MI)	Polytechnic (Pt)	Vocational training school /ITI	Non-formal training centre (NFTC)	Special school for disabled (SSD)	Others (specify)	Community health centre (CHC)	Primary health centre (PHC)	Primary health sub centre (PHS)	Maternity and child welfare centre (MCW)	T.B. clinic (TBC)	Hospital-allopathic (HA)			Hospital-alternative medicine (HO)	Dispensary (D)	Veterinary hospital (VH)	Mobile health clinic (MHC)	Family welfare centre (FWC)
15	16	17	18	19	20	21	22	23	24	25	26	27	28	29	30	31	2	1

Location CodeNo:-341

Location CodeNo:-0257

c	c	c	a	c	1	a	c	a	a	b	c	c	a	c	a	Panshila	515	
c	c	c	a	c		a	c	l	a	a	c	c	a	c		Srikol	516	
c	c	c	b	c		c	b	c	a	c	c	c	a	c	c	a	Alpin	517
c	c	c	b	b	1	b	a	a	b	c	c	a	c			a	Narikelabar	518
c	c	c	b	c		c	b	l	b	b	c	c	a	c	c	b	Kathilabar	519
c	c	c	b	c		c	b	a	a	b	c	c	a	c		a	Shitalpur	520
c	c	c	b	c	1	c	b	a	a	b	c	c	a	c		a	Harinarayanpur	521
c	c	c	b	c	1	a	b	l	b	b	c	c	a	c		a	Kotara	522
c	c	c	b	c	2	a	c	a	a	a	c	c	a	c		a	Nunebar	523
c	c	c	b	c	2	a	c	l	a	a	c	c	a	c		a	Deuli	524
c	c	c	b	c	1	l	c	l	l	b	c	c	a	c		a	Kamalpur	525
c	c	c	b	c		a	b	a	a	a	c	c	a	c		b	Purulpara	526
c	c	c	c	c		c	c	l	c	a	c	c	a	c		c	Dakshin Durgapur	527
c	c	c	c	c		b	a	l	l	b	c	c	a	c	c	b	Kalidaha	528
c	c	c	b	c		c	a	b	a	c	c	c	a	c		a	Goaldaha	529
c	c	c	b	c	a	c	a	a	a	c	c	c	a	c	c	a	Sankardari	530
c	c	c	b	c	a	c	a	a	b	c	c	c	b	c		b	Bharapura	531
c	c	c	c	c	1	c	b	a	b	c	c	c	b	c	c	b	Sarishani	532
c	c	c	c	c	1	c	b	l	a	c	c	c	a	c		a	Kamdebpur	533
c	c	c	c	a	a	c	b	b	b	c	c	c	b	c		b	Kshirish Beria	534
c	c	c	c	c		c	a	a	c	c	c		2	c		a	Kathanali	535
c	c	c	c	c	2	b	a	a	a	b	b	c	a	c		a	Baneshwarpur	536
c	c	c	c	c		b	l	l	l	l	c	c	b	c	c	l	Pichhaldaha	537
c	c	c	c	c		b	a	l	l	b	c	c	b	c	c	l	Sibpur	538
c	c	c	c	c		c	a	a	c	c	c	c	a	c		a	Gadiara	539
c	c	c	c	c		b	a	a	a	a	a	c	c	c	c		Ambere	540
c	c	c	c	c	2	c	a	l	l	c	c	c	l	c		l	Gurepol	541
c	c	c	c	c	b	c	b	a	b	c	c	c	b	c		b	Kurchi Beria	542
c	c	c	c	c		c	b	l	a	c	c	c	a	c		a	Sibganja	543
c	c	c	b	c		c	b	l	l	b	c	c	a	c		l	Bhagawanpur	544
						c	b	a	a	c	c	c	a	c		a	Rameshwarpur	545
c	c	c		c		c	b	l	l	c	c	c	b	b		l	Bhabanipur	546
c	c	c		c		b	b	a	b	b	a	a	a	a	a	b	Gajankol	547
c	c	c	c	c		c	a	l		a	c	c	a	c			Balichaturi	548
c	c	c	c	c		c	a	l	a	c	c	c	l	c		l	Maheshwarpur	549
c	c	c		c		c	a	a	a	c	c	c	a	c		a	Chandpur	550
c	c	c	c	c	a	c	c	a	a	c	c	c	a	c		a	Puturia	551
c	c	c	c	c		c	a	a	a	c	c	c	2	c		a	Dafarpur	552
c	c	c		c		c	c	a	a	c	c	c	l	c		a	Srirampur	553
c	c	c		c		c	c	a	a	c	c	c	l	c		a	Silampur	554
c	c	c		c		c	c	a	2	c	c	c	l	c		a	Gopalpur	555

Serial Number	Name of Village	Number of Non-Government Medical Amenities available.							Availability of drinking water - Yes / No							
		Charitable non Govt. hospital/Nursing home.	Medical practitioner with MBBS Degree	Medical practitioner with other degree	Medical practitioner with no degree	Traditional practitioner and faith healer	Medicine Shop	Others	Tap water (Treated/Untreated)	Well water (Covered / Uncovered well)	Hand Pump	Tube wells / Bore well	Spring	River / Canal	Tank / Pond / Lake	Others
1	2	32	33	34	35	36	37	38	39	40	41	42	43	44	45	46

515	Panshila	0	0	2	3	1	0	0	Yes	No	Yes	No	No	No	Yes	No
516	Srikol	0	0	0	3	1	3	0	Yes	No	Yes	No	No	Yes	Yes	No
517	Alpin	0	0	0	0	0	0	0	No	No	Yes	No	No	No	No	No
518	Narikelabar	1	9	0	1	0	9	0	Yes	No	Yes	No	No	No	Yes	No
519	Kathilabar	0	0	0	2	0	0	0	Yes	No	Yes	No	No	Yes	Yes	No
520	Shitalpur	0	0	0	0	0	0	0	Yes	No	No	No	No	No	Yes	No
521	Harinarayanpur	0	0	0	4	2	0	0	Yes	No	Yes	No	No	No	No	No
522	Kotara	0	0	0	7	1	0	0	Yes	No	Yes	No	No	No	Yes	No
523	Nunebar	0	0	1	3	1	0	0	Yes	No	Yes	No	No	No	Yes	No
524	Deuli	0	11	15	8	2	6	0	Yes	No	Yes	No	No	No	Yes	No
525	Kamalpur	0	0	1	0	1	3	0	No	No	Yes	No	No	No	Yes	No
526	Purulpara	0	0	0	0	0	0	0	No	No	Yes	No	No	No	No	No
527	Dakshin Durgapur	0	2	2	2	0	1	0	No	No	Yes	No	No	No	No	No
528	Kalidaha	0	0	0	3	0	1	0	No	No	Yes	No	No	No	No	No
529	Goldalaha	0	0	1	3	1	0	0	No	No	Yes	No	No	No	Yes	No
530	Sankardari	0	0	0	1	1	1	0	No	No	Yes	No	No	No	No	No
531	Bharapura	0	0	0	2	0	1	0	Yes	No	Yes	No	No	No	No	No
532	Sarishani	0	1	4	4	0	5	0	Yes	No	Yes	No	No	Yes	Yes	No
533	Kamdebpur	0	0	0	1	1	0	0	Yes	No	Yes	No	No	No	No	No
534	Kshirish Beria	0	0	0	2	2	0	0	Yes	No	Yes	No	No	No	No	No
535	Kathanali	0	0	0	2	0	0	0	Yes	Yes	Yes	No	No	No	No	No
536	Baneshwarpur	0	0	0	3	0	0	0	No	No	Yes	No	No	No	No	No
537	Pichhaldaha	0	0	3	5	0	6	0	No	No	Yes	No	No	No	No	No
538	Sibpur	0	0	2	4	0	4	0	No	No	Yes	No	No	No	No	No
539	Gadiara	0	0	1	4	0	0	0	No	Yes	Yes	No	No	No	No	No
540	Ambere	0	0	2	0	0	2	0	No	No	Yes	No	No	No	No	No
541	Gurepol	0	0	0	4	0	0	0	No	No	Yes	No	No	No	No	No
542	Kurchi Beria	0	0	0	3	0	1	0	Yes	No	Yes	No	No	No	No	No
543	Sibganja	0	1	1	4	2	1	0	Yes	No	Yes	No	No	No	No	No
544	Bhagawanpur	0	0	0	4	0	0	0	Yes	No	Yes	No	No	Yes	Yes	No
545	Rameshwarpur	0	0	0	0	0	0	0	Yes	No	Yes	No	No	Yes	No	No
546	Bhabanipur	0	0	0	0	0	0	0	No	No	Yes	No	No	Yes	Yes	No
547	Gajankol	0	2	2	4	4	0	0	No	Yes	Yes	No	No	Yes	Yes	No
548	Balichaturi	0	0	0	0	0	0	0	No	No	Yes	No	No	No	No	No
549	Maheshwarpur	0	1	2	2	0	0	0	No	No	Yes	No	No	No	Yes	No
550	Chandpur	0	0	0	0	0	0	0	No	No	Yes	No	No	No	Yes	No
551	Puturia	0	1	2	2	0	0	0	No	No	Yes	No	No	No	No	No
552	Dafarpur	0	1	0	2	0	0	0	No	No	Yes	No	No	No	No	No
553	Srirampur	0	0	0	0	0	1	0	Yes	No	Yes	No	No	Yes	Yes	No
554	Silampur	0	0	0	4	0	2	0	Yes	No	Yes	No	No	Yes	Yes	No
555	Gopalpur	1	0	0	2	0	1	0	Yes	No	Yes	No	No	Yes	Yes	No

Availability of toilet & others Yes / No				Communication and transport facilities (If amenities available code -Yes is given except for Village Pin Code ,If not available within the village , the distance range code viz; a for < 5 Kms, b for 5-10 Kms and c for 10+ kms of nearest place where facility is available is given).								
Community toilet including bath.	Community toilet excluding bath.	Rural sanitary mart or sanitary hardware outlet available near the village.	Community bio- gas or recycle of waste for productive use.	Post office(PO)	Sub post office (SPO)	Post & Telegraph office (P&TO)	Village Pin Code	Telephones (Land lines)	Public call office (PCO)	Mobile phone coverage	Name of Village	Serial Number
47	48	49	50	51	52	53	54	55	56	57	2	1

No	No	Yes	No	b	a	b	711301	a	a	Yes	Panshila	515
No	No	No	No	a	Yes	c	711301	Yes	Yes	Yes	Srikol	516
No	No	No	No	a		c		Yes	Yes	Yes	Alpin	517
No	No	Yes	No	a	c	c		Yes	Yes	Yes	Narikelabar	518
No	No	No	Yes	c	a	c		a	a	Yes	Kathilabar	519
No	No	No	No	a	a	c	711313	a	Yes	Yes	Shitalpur	520
No	Yes	Yes	No	a	a	c	711414	Yes	Yes	Yes	Harinarayanpur	521
No	No	Yes	No	b	Yes	c	711301	a	b	Yes	Kotara	522
No	No	Yes	No	b	a	c	711301	Yes	a	Yes	Nunbar	523
No	Yes	Yes	No	b	Yes	c	711301	Yes	Yes	Yes	Deuli	524
No	No	No	No	b	a	c	711301	Yes	Yes	Yes	Kamalpur	525
No	No	No	No	b	a	c	711301	Yes	Yes	Yes	Purulpura	526
No	No	No	No	b	Yes	c	711301	a	b	Yes	Dakshin Durgapur	527
No	No	Yes	No	a	Yes	c	711314	a	a	Yes	Kalidaha	528
No	No	No	No	b	a	c	711314	a	a	Yes	Goaldaha	529
No	No	No	No	a	a	c	711314	Yes	Yes	Yes	Sankardari	530
No	No	No	No	a	a	c	711314	Yes	Yes	Yes	Bharapura	531
No	No	No	No	a	Yes	c	711314	Yes	Yes	Yes	Sarishani	532
No	No	Yes	No	a	a	c	711313	Yes	b	Yes	Kamdebpur	533
No	No	Yes	No	a	a	c	711314	Yes	Yes	Yes	Kshirish Beria	534
No	No	No	No	b	a	c	711314	Yes	a	Yes	Kathanali	535
No	Yes	Yes	No	b	b	c	711401	Yes	b	Yes	Baneshwarpur	536
No	No	No	No	b	Yes	c	711314	Yes	Yes	Yes	Pichhaldaha	537
Yes	No	Yes	No	b	Yes	c	711314	Yes	Yes	Yes	Sibpur	538
No	No	No	No	b	a	c		Yes	Yes	Yes	Gadiara	539
No	No	No	No	b	a	c		Yes	a	Yes	Ambere	540
No	Yes	Yes	No	Yes	b	c	711314	Yes	a	Yes	Gurepol	541
No	No	No	No	b	a	c	711314	Yes	Yes	Yes	Kurchi Beria	542
No	Yes	Yes	No	b	Yes	c	711314	Yes	Yes	Yes	Sibganja	543
No	No	No	No	a	a	c	711314	a	b	Yes	Bhagawanpur	544
No	No	No	No	a	a	c	711314	a	a	Yes	Rameshwarpur	545
No	No	No	No	b	a	c	711315	b	b	Yes	Bhabanipur	546
No	No	No	No	a	a	c	711315	Yes	Yes	Yes	Gajankol	547
No	No	Yes	No	c	Yes	c	711315	Yes	b	Yes	Balichaturi	548
No	No	Yes	No	c	a	c	711315	a	b	Yes	Maheshwarpur	549
No	No	Yes	No	c	a	c	711315	Yes	b	Yes	Chandpur	550
No	No	No	No	c	c	c	711315	Yes	Yes	Yes	Puturia	551
No	No	Yes	No	b	a	c	711405	Yes	Yes	Yes	Dafarpur	552
No	No	No	No	c	a	c	711303	Yes	a	Yes	Srirampur	553
No	No	No	No	c	c	c	711303	Yes	Yes	Yes	Silampur	554
No	No	No	No	c	c	c	711306	Yes	a	Yes	Gopalpur	555

Communication and transport facilities (If amenities available code -Yes is given except for Village Pin Code ,If not available within the village , the distance range code viz; a for < 5 Kms, b for 5-10 Kms and c for 10+ kms of nearest place where facility is available is given).													Village connected to highway (If amenities available code viz; a for < 5 Kms, b for 5-10 Kms and c for 10+ kms of nearest place where facility is available is given).			
Serial Number	Name of Village	Internet cafes/ Common service centre (CSC)	Private courier facility	Bus service (Public & Private)	Railway stations	Auto/Modified Autos	Taxis and Vans	Tractors	Cycle-pulled rickshaws(Manual & Machine driven)	Carts driven by animals	Sea /River ferry service	Connected to national highway(NH)	Connected to state highway(SH)	Connected to major district road (MDR)	Connected to others district road	Pucca roads
1	2	58	59	60	61	62	63	64	65	66	67	68	69	70	71	72

515	Panshila	c	c	a	c	a	Yes	c	Yes	c	b	c	a	a	a	a
516	Srikol	c	c	Yes	c	a	Yes	a	Yes	c	b	c	c	Yes	Yes	Yes
517	Alpin	c	c	a	c	a	a	c	Yes	c	b	c	a	c	a	Yes
518	Narikelabar	c	c	Yes	c	Yes	Yes	c	Yes	c	b	c	c	Yes	Yes	Yes
519	Kathilabar	c	c	Yes	c	a	Yes	c	Yes	c	b	c		Yes	a	Yes
520	Shitalpur	c	a	Yes	c	Yes	c	Yes	Yes	c	b	c			c	Yes
521	Harinarayanpur	c	a	a	c	Yes	Yes	a	Yes	c	b	c	a	a	a	a
522	Kotara	c	c	a	c	a	a	c	Yes	c	b	c	a	Yes	a	a
523	Nunebar	c	c	Yes	c	Yes	Yes	c	Yes	c	b	c	a		Yes	Yes
524	Deuli	b	c	Yes	c	Yes	Yes	c	Yes	c	Yes	c	a		Yes	Yes
525	Kamalpur	c	c	Yes	c	Yes	Yes	c	Yes	c	a	c	a		Yes	Yes
526	Purulpara	c	c	a	c	a	Yes	b	Yes	c	b	c	b	b	Yes	Yes
527	Dakshin Durgapur	c	c	a	c	b	Yes	a	b	c	b	c	a	Yes	a	a
528	Kalidaha	c	c	a	c	a	a	c	a	c	b	c	a	a	a	a
529	Goaldaha	c	c	a	c	c	Yes	a	a	c	b	c			a	a
530	Sankardari	c	c	Yes	c	Yes	a	c	Yes	c	b	c		c	a	Yes
531	Bharapura	c	a	Yes	c	Yes	Yes	c	Yes	c	b	c	a	a	a	a
532	Sarishani	c	a	Yes	c	Yes	Yes	c	Yes	c	b	c			Yes	Yes
533	Kamdebpur	c	a	Yes	c	Yes	Yes	c	Yes	c	a	c	a	a	a	a
534	Kshirish Beria	c	b	Yes	c	Yes	Yes	c	Yes	c	a	c	a	a	a	a
535	Kathanali	c	a	a	c	a	Yes	a	Yes	c	a	c	b	b	a	a
536	Baneshwarpur	c	Yes	Yes	c	Yes	Yes	c	Yes	c	a	c		b	a	Yes
537	Pichhaldaha	c	c	Yes	c	Yes	Yes	c	Yes	c	a	c	c		Yes	a
538	Sibpur	b	c	Yes	c	Yes	Yes	c	Yes	c	a	c		b	a	a
539	Gadiara	c	c	a	c	Yes	Yes	c	Yes	c	Yes	c	a	b	a	Yes
540	Ambere	b	c	a	c	a	Yes	c	Yes	c	a	c	c		Yes	a
541	Gurepol	c	Yes	a	c	a	a	c	Yes	c	a	c	a	b	a	a
542	Kurchi Beria	c	b	a	c	a	Yes	c	Yes	c	a					a
543	Sibganja	b	b	Yes	c	Yes	Yes	c	Yes	c	Yes	c	b	Yes	b	Yes
544	Bhagawanpur	a	c	Yes	c	Yes	Yes	a	Yes	c	a	c	a	Yes	a	Yes
545	Rameshwarpur	a	a	a	c	Yes	Yes	a	Yes	c	Yes	c	a	a	Yes	a
546	Bhabanipur	a	c	a	c	a	a	c	a	c	Yes	c	c	Yes		a
547	Gajankol	c	c	a	c	Yes	Yes	Yes	Yes	c	c	c	c	a	a	a
548	Balichaturi	Yes	c	a	c	Yes	Yes	a	Yes	c	b	c	c	a	Yes	Yes
549	Maheshwarpur	Yes	c	a	c	c	Yes	b	Yes	c	b	c	b	Yes	Yes	Yes
550	Chandpur	a	c	a	c	Yes	Yes	b	Yes	c	a	c	a	a	Yes	a
551	Puturia	a	c	Yes	c	Yes	Yes	b	Yes	c	a	c	c	c	Yes	Yes
552	Dafarpur	a	c	Yes	c	Yes	Yes	b	Yes	c	a	c	c	b	b	Yes
553	Srirampur	a	c	a	c	a	Yes	b	Yes	c	a	c	c	c		Yes
554	Silampur	a	c	Yes	c	Yes	Yes	b	Yes	c	Yes	c	c	c	Yes	Yes
555	Gopalpur	a	c	a	c	a	a	b	Yes	c	Yes	c	c	c	a	a



ys,village roads, banks & credit societies  
 :-Yes is given, If not available within the  
 code viz; a for < 5 Kms, b for 5-10 Kms  
 place where facility is available is given).

Availability of miscellaneous facilities (If amenities available code -Yes is given, If not  
 available within the village , the distance range code viz; a for < 5 Kms, b for 5-10 Kms  
 and c for 10+ kms of nearest place where facility is available is given).

Kutchcha roads	Water bounded macadam(WBM) roads	Navigable waterway (river/canal)(NW)	Footpaths (FP)	Commercial & Co-operative Banks	ATM	Agricultural Credit Societies	Self-Help Group (SHG)	Public distribution system (PDS) shop	Mandis / Regular market	Weekly Haat	Agricultural marketing society	Integrated Child Development Scheme (Nutritional Centres)	Anganwadi Centre (Nutritional Centres)	Others (Nutritional Centres)	Name of Village	Serial Number
73	74	75	76	77	78	79	80	81	82	83	84	85	86	87	2	1

Yes	c	b	Yes	a	b	c	Yes	a	c	Yes	b	b	Yes	Yes	Panshila	515
a		Yes	Yes	a	a	c	Yes	Yes	Yes	Yes	Yes	b	Yes	Yes	Srikol	516
Yes	Yes	b	Yes			c	Yes	a	c	Yes	c	a	Yes	Yes	Alpin	517
Yes	c	b	c	a	a	c	Yes	Yes	Yes	Yes	c	a	Yes	Yes	Narikelabar	518
Yes	a	b	Yes	a	a	b	Yes	a	c	Yes	b	a	Yes	Yes	Kathilabar	519
Yes				a	a	Yes	Yes	a	c	Yes	a	a	Yes	Yes	Shitalpur	520
Yes	a	a	Yes	a	a	c	Yes	a	c	Yes	c	a	Yes	Yes	Harinarayanpur	521
Yes	c	b	Yes	a	b	Yes	Yes	a	c	Yes	b	b	Yes	Yes	Kotara	522
Yes	c	a	Yes	a	b	b	Yes	a	c	Yes	b	b	Yes	Yes	Nunebar	523
a	c	Yes	Yes	Yes	b	Yes	Yes	a	c	Yes	b	b	Yes	Yes	Deuli	524
a	c	a	Yes	a	b	c	Yes	Yes	c	Yes	b	b	Yes	Yes	Kamalpur	525
a	b	b	a	a	b	c	Yes	a	c	Yes	b	b	Yes	Yes	Purulpara	526
Yes		b	c	Yes	b	c	Yes	a	c	Yes	b	b	a	Yes	Dakshin Durgapur	527
Yes	b	b	Yes	a	a	Yes	Yes	Yes	c	Yes	a	a	Yes	Yes	Kalidaha	528
Yes	a	b	Yes	a	b	Yes	Yes	a	c	Yes	Yes	b	Yes	Yes	Goaldaha	529
Yes	Yes	b	Yes	a	a	c	Yes	Yes	Yes	Yes	c	a	a	Yes	Sankardari	530
Yes	a	b	Yes	a	a	c	Yes	a	c	Yes	Yes	a	Yes	Yes	Bharapura	531
Yes	c	b	Yes	Yes	a	c	Yes	Yes	Yes	Yes	a	a	Yes	Yes	Sarishani	532
Yes	a	Yes	Yes	a	a	c	Yes	Yes	c	Yes	c	a	Yes	Yes	Kamdebpur	533
Yes	a	b	Yes			c	Yes	Yes	c	Yes	Yes	b	Yes	Yes	Kshirish Beria	534
Yes	a	a	a	b	b	c	Yes	a	c	Yes	c	b	Yes	Yes	Kathanali	535
Yes	Yes	a	Yes	a	b	c	Yes	a	c	Yes	c	b	Yes	Yes	Baneshwarpur	536
Yes	Yes	a	Yes	Yes	b	c	Yes	Yes	c	Yes	a	b	Yes	Yes	Pichhaldaha	537
a	b	Yes	c	a	b	Yes	Yes	Yes	c	Yes	Yes	b	Yes	Yes	Sibpur	538
Yes	Yes	Yes	Yes	a	b	c	Yes	a	c	Yes	c	b	Yes	Yes	Gadiara	539
Yes		a	Yes	a	b	b	Yes	Yes	c	b	a	a	Yes	Yes	Ambere	540
Yes	Yes	a	Yes	a	b	Yes	Yes	Yes	c	Yes	c	b	Yes	Yes	Gurepol	541
a			Yes	b	b	b	Yes	Yes	c	Yes	Yes	b	Yes	Yes	Kurchi Beria	542
Yes	Yes	Yes	Yes	b	b	c	Yes	Yes	c	Yes	c	b	Yes	Yes	Sibganja	543
Yes	Yes	Yes	Yes	a	a	Yes	Yes	Yes	c	Yes	c	a	Yes	Yes	Bhagawanpur	544
Yes	a	Yes	Yes	a	a	c	Yes	a	c	Yes	c	a	Yes	Yes	Rameshwarpur	545
a	a	Yes	Yes	a	b	c	Yes	Yes	c	Yes	a	b	Yes	Yes	Bhabanipur	546
a	Yes	a	Yes	a	a	c	Yes	a	Yes	Yes	c	a	Yes	Yes	Gajankol	547
a		a	Yes	a	c	c	Yes	Yes	c	Yes	a	c	Yes	Yes	Balichaturi	548
b	c	b	Yes	a	c	Yes	Yes	a	c	Yes	c	c	Yes	Yes	Maheshwarpur	549
a		a	Yes	a	c	c	Yes	a	c	Yes	Yes	b	Yes	Yes	Chandpur	550
Yes	Yes	a	Yes	a	c	c	Yes	a	Yes	Yes	a	c	Yes	Yes	Puturia	551
Yes	a	a	Yes	a	c	c	Yes	a	c	Yes	c	c	a	Yes	Dafarpur	552
a			Yes	a	c	c	Yes	a	c	a	Yes	c	Yes	Yes	Srirampur	553
Yes			Yes	a	c	c	Yes	Yes	c	Yes	Yes	Yes	c	Yes	Silampur	554
Yes	a	a	Yes	Yes	c	c	Yes	a	c	Yes	Yes	c	Yes	Yes	Gopalpur	555

Availability of miscellaneous facilities (If amenities available code -Yes is given, If not available within the village , the distance range code viz; a for < 5 Kms, b for 5-10 Kms and c for 10+ kms of nearest place where facility is available is given).												Availability of electricity (Yes/No)			
Serial Number	Name of Village	ASHA (Accredited Social Health Activist)	Community centre with/without TV	Sports Field,	Sports Club / Recreation Centre	Cinema / Video Hall	Public Library	Public Reading Room	Newspaper Supply	Assembly Polling station	Birth & Death Registration Office	Power Supply for Domestic Use (ED)	Power Supply for Agricultural Use (EAG)	Power Supply for Commercial Use (EC)	Power Supply for All Uses (EA)
1	2	88	89	90	91	92	93	94	95	96	97	98	99	100	101

515	Panshila	Yes	a	a	a	b	a	a	Yes	Yes	a	Yes	No	No	No
516	Srikol	Yes	Yes	Yes	Yes	b	Yes	Yes	Yes	Yes	Yes	Yes	No	Yes	No
517	Alpin	Yes	Yes	Yes	a	a	a	a	Yes	Yes	a	Yes	No	No	No
518	Narikelabar	Yes	b	a	Yes	Yes	a	a	Yes	Yes	a	Yes	No	Yes	No
519	Kathilabar	Yes	c	a	a	a	a	a	Yes	Yes	a	Yes	No	No	No
520	Shitalpur	Yes	a	a	a	a	a	a	Yes	Yes	a	Yes	No	Yes	No
521	Harinarayanpur	c	c	a	Yes	a	a	a	Yes	Yes	a	Yes	No	Yes	No
522	Kotara	Yes	b	a	b	b	b	b	Yes	Yes	a	Yes	No	Yes	No
523	Nunebar	Yes	a	a	b	b	a	a	Yes	Yes	a	Yes	No	No	No
524	Deuli	Yes	Yes	Yes	Yes	b	Yes	Yes	Yes	Yes	a	Yes	No	Yes	No
525	Kamalpur	Yes	a	Yes	Yes	b	a	a	Yes	Yes	a	Yes	No	Yes	No
526	Purulpara	Yes	Yes	Yes	Yes	b	Yes	Yes	Yes	Yes	a	Yes	Yes	Yes	Yes
527	Dakshin Durgapur	Yes	Yes	a	b	b	a	Yes	a	a	a	Yes	Yes	Yes	Yes
528	Kalidaha	Yes	Yes	a	c	a	a	a	Yes	Yes	a	Yes	No	Yes	No
529	Goaldaha	Yes	b	a	a	b	Yes	Yes	Yes	Yes	b	Yes	No	Yes	No
530	Sankardari	Yes	c	a	Yes	a	a	a	Yes	a	a	Yes	No	Yes	No
531	Bharapura	Yes	Yes	Yes	Yes	a	a	a	Yes	Yes	b	Yes	No	No	No
532	Sarishani	Yes	a	a	Yes	a	a	a	Yes	Yes	a	Yes	No	No	No
533	Kamdebpur	c	c	Yes	Yes	a	a	a	Yes	Yes	a	Yes	No	Yes	No
534	Kshirish Beria	Yes	Yes	Yes	Yes	b	a	a	Yes	Yes	a	Yes	No	No	No
535	Kathanali	Yes	c	Yes	b	b	Yes	Yes	a	Yes	a	Yes	No	Yes	No
536	Baneshwarpur	Yes	c	a	Yes	b	Yes	Yes	Yes	Yes	a	Yes	No	Yes	No
537	Pichhaldaha	Yes	Yes	Yes	c	b	a	a	Yes	Yes	Yes	Yes	No	Yes	No
538	Sibpur	Yes	Yes	c	c	b	a	a	Yes	Yes	a	Yes	No	Yes	No
539	Gadiara	Yes	c	a	Yes	b	a	a	Yes	Yes	a	Yes	No	Yes	No
540	Ambere	Yes	Yes	Yes	b	b	b	a	Yes	a	Yes	Yes	Yes	Yes	Yes
541	Gurepol	Yes	c	Yes	a	b	a	a	Yes	Yes	Yes	Yes	No	Yes	No
542	Kurchi Beria	Yes	Yes	Yes	Yes	b	Yes	Yes	Yes	Yes	b	Yes	Yes	Yes	Yes
543	Sibganja	c	c	Yes	Yes	b	a	a	Yes	Yes	a	Yes	No	Yes	No
544	Bhagawanpur	Yes	a	Yes	Yes	a	a	a	Yes	Yes	a	Yes	No	No	No
545	Rameshwarpur	c	c	a	Yes	a	a	a	Yes	Yes	a	Yes	No	No	No
546	Bhabanipur	Yes	Yes	Yes	Yes	b	b	b	Yes	Yes	a	Yes	No	Yes	No
547	Gajankol	Yes	c	c	c	a	b	b	Yes	Yes	a	Yes	No	Yes	No
548	Balichaturi	Yes	a	Yes	c	b	a	a	Yes	Yes	Yes	Yes	No	No	No
549	Maheshwarpur	Yes	b	c	c	c	a	a	Yes	Yes	Yes	Yes	No	Yes	No
550	Chandpur	Yes	b	c	c	a	a	a	Yes	a	Yes	Yes	No	No	No
551	Puturia	Yes	a	a	a	a	a	a	Yes	Yes	a	Yes	No	No	No
552	Dafarpur	Yes	a	Yes	c	a	a	a	Yes	a	a	Yes	No	Yes	No
553	Srirampur	Yes	Yes	c	Yes	a	a	a	Yes	Yes	a	Yes	No	No	No
554	Silampur	Yes	a	Yes	Yes	Yes	a	c	Yes	Yes	a	Yes	Yes	No	No
555	Gopalpur	Yes	b	a	a	a	b	c	Yes	Yes	a	Yes	Yes	No	No

Nearest Town		Land Use							
		Area under different types of land use (in hectares rounded up to one decimal place)							
Name	Distance range code i.e. a for < 5 Kms, b for 5-10 Kms and c for 10+ kms .	Forests	Area under Non-agricultural Uses	Barren and Un-cultivable land	Permanent Pastures and Other Grazing Lands	Land Under Miscellaneous Tree Crops etc.	Culturable Waste Land	Name of Village	Serial Number
102	103	104	105	106	107	108	109	2	1

ULUBERIA	c	0	10.4	0	0	0	10.4	Panshila	515
ULUBERIA	c	0	43.6	0	0	0	0	Srikol	516
ULUBERIA	b	0	9	0	0	0	0.6	Alpin	517
ULUBERIA	b	0	24.1	0	0	0	2	Narikelabar	518
ULUBERIA	b	0	21.8	0	0	0	3	Kathilabar	519
ULUBERIA	b	0	0.5	0	0	0	56.2	Shitalpur	520
ULUBERIA	b	0	4.4	0	0	0	0	Harinarayanpur	521
ULUBERIA	c	0	30.3	0	0	0	0	Kotara	522
ULUBERIA	c	0	4.4	0	0	0	0	Nunebar	523
ULUBERIA	c	0	28	0	0	0	0	Deuli	524
ULUBERIA	c	0	44.8	0	0	0	0	Kamalpur	525
ULUBERIA	c	0.4	20.8	0	0	0	0	Purulpara	526
ULUBERIA	c	0	18.1	0	0	0	0	Dakshin Durgapur	527
ULUBERIA	c	0	34.5	0	0	0	0	Kalidaha	528
ULUBERIA	b	0	18.1	0	0	0	0	Goaldaha	529
ULUBERIA	b	0	10	0	0	0	0	Sankardari	530
ULUBERIA	b	0	26.6	0	0	0	0	Bharapura	531
ULUBERIA	b	0	12.1	0	0	0	0.6	Sarishani	532
ULUBERIA	b	0	19.6	0	0	0	0	Kamdebpur	533
ULUBERIA	b	0	16	0	0	0	1.1	Kshirish Beria	534
ULUBERIA	b	0	11.5	0	0	0	0	Kathanali	535
ULUBERIA	c	0	28.4	0	0	0	0.4	Baneshwarpur	536
ULUBERIA	c	0	72	0	0	0	1.2	Pichhaldaha	537
ULUBERIA	c	0	59	0	0	0	0.8	Sibpur	538
ULUBERIA	c	0	42.4	0	0	0	2.5	Gadiara	539
ULUBERIA	c	0	9.7	0	0	0	2.6	Ambere	540
ULUBERIA	c	0	63.6	0	0	0	3	Gurepol	541
ULUBERIA	b	0	2	0	0	0	0	Kurchi Beria	542
ULUBERIA	b	0	41.5	0	0	0	0	Sibganja	543
ULUBERIA	b	0	50.5	0	0	0	3	Bhagawanpur	544
ULUBERIA	b	0	36.7	0	0	0	2	Rameshwarpur	545
ULUBERIA	c	0	80.1	0	0	0	67.3	Bhabanipur	546
ULUBERIA	c	0	91.3	0	0	0	53	Gajankol	547
ULUBERIRTOWN	c	0	30.8	0	0	0	0	Balichaturi	548
ULUBERIA	c	0	16.9	0	0	0	0	Maheshwarpur	549
ULUBERIA	c	0	24.4	0	0	0	0	Chandpur	550
ULUBERIA	b	0	9.1	0	0	0	0.4	Puturia	551
ULUBERIA	b	0	6.9	0	0	0	0	Dafarpur	552
ULUBERIA	b	0	18.5	0	0	0	0	Srirampur	553
ULUBERIA	b	1	24.4	0	0	0	0	Silampur	554
ULUBERIA	b	0	3.2	0	0	0	0	Gopalpur	555

Land Use											
Area under different types of land use (in hectares rounded up to one decimal place)							Area irrigated by source (in hectare).				
Serial Number	Name of Village	Fallow lands other than current fallows	Current Fallows	Net Area Sown	Total Irrigated Land Area	Total Un-irrigated Land Area	Canals ( C )	Wells/Tube-wells(W/TW)	Tanks/Lakes(T/L)	Water Falls(WF)	Others(O)
1	2	110	111	112	113	114	115	116	117	118	119

515	Panshila	0	0	68.6	47.4	21.2	42.6	0	4.8	0	0
516	Srikol	0	0	178.9	178.9	0	0	0	0	0	178.9
517	Alpin	0	0	47.5	47.5	0	46.5	0	1	0	0
518	Narikelabar	0	0	103.5	100.9	2.6	100.9	0	0	0	0
519	Kathilabar	0	0	134	93.8	40.2	0	0	1.9	0	91.9
520	Shitalpur	0	0	137.8	137.8	0	0	0	0	0	137.8
521	Harinarayanpur	0	0	97.6	97.4	0.2	97.4	0	0	0	0
522	Kotara	0	0	311.4	310.1	1.3	304.4	0	5.6	0	0
523	Nunebar	0	0	145.7	104.1	41.6	103	0	1	0	0
524	Deuli	0	0	269.5	269.5	0	266.8	0	2.7	0	0
525	Kamalpur	0	0	127.8	127.8	0	126.1	0	1.7	0	0
526	Purulpara	0	0	123.3	123.3	0	123.3	0	0	0	0
527	Dakshin Durgapur	0	0	241	226.7	14.3	219.9	0	6.8	0	0
528	Kalidaha	0	0	194	187.1	6.9	176	0	11.1	0	0
529	Goaldaha	0	0	66.8	66.8	0	60.7	0	6.1	0	0
530	Sankardari	0	0	53.3	53.3	0	50.7	0	2.6	0	0
531	Bharapura	0	0	20.6	20.3	0.3	18.8	0	1.5	0	0
532	Sarishani	0	0	178.1	178.1	0	174.1	0	4	0	0
533	Kamdebpur	0	0	121.7	120.8	1	120.8	0	0	0	0
534	Kshirish Beria	0	0	97.1	92.7	4.4	0	0	40.9	0	51.8
535	Kathanali	0	0	77.9	77.9	0	0	0	2	0	75.9
536	Baneshwarpur	0	0	229.2	200.8	28.4	200.8	0	0	0	0
537	Pichhaldaha	0	0	345.7	343.3	2.4	343.3	0	0	0	0
538	Sibpur	0	0	196	137.2	58.8	130.3	0	6.9	0	0
539	Gadiara	0	0	65.5	65.3	0.2	65.3	0	0	0	0
540	Ambere	0	0	38.4	38.2	0.2	38.2	0	0	0	0
541	Gurepol	0	0	383.9	320.3	63.6	320.3	0	0	0	0
542	Kurchi Beria	0	0	103	103	0	101	0	2	0	0
543	Sibganja	0	0	163.3	161	2.3	156	0	5	0	0
544	Bhagawanpur	0	0	170.8	170.8	0	0	0	5.1	0	165.7
545	Rameshwarpur	0	0	95.9	94.8	1.1	94.8	0	0	0	0
546	Bhabanipur	0	0	160	80	80	0	0	2.9	0	77.1
547	Gajankol	0	0	255.5	238.4	17.1	238.4	0	0	0	0
548	Balichaturi	0	0	74	51.8	22.2	50.3	0	1.5	0	0
549	Maheshwarpur	0	0	67.8	66	1.8	66	0	0	0	0
550	Chandpur	0	0	124.5	123.2	1.3	123.2	0	0	0	0
551	Puturia	0	0	109.8	103.9	5.9	103.9	0	0	0	0
552	Dafarpur	0	0	45.6	45.6	0	0	0	0	0	45.6
553	Srirampur	0	0	171.7	165.2	6.5	165.2	0	0	0	0
554	Silampur	0	0	94	94	0	94	0	0	0	0
555	Gopalpur	0	0	38.1	38.1	0	38.1	0	0	0	0

Name of three most important commodities manufactured			Name of Village	Serial Number
First	Second	Third		
120	121	122	2	1

Uensils	Muri	Wood	Panshila	515
			Srikol	516
			Alpin	517
Bekary	Grill Factory	Steel Furniture	Narikelabar	518
Fried Rice			Kathilabar	519
Rice	Milk		Shitalpur	520
			Harinarayanpur	521
Rice			Kotara	522
			Nunebar	523
Ice Cream	Fried Rice		Deuli	524
Bricks			Kamalpur	525
			Purulpara	526
Milk	Plastic Mats		Dakshin Durgapur	527
Milk	Puff Rice	Coconut	Kalidaha	528
Rice	Milk		Goaldaha	529
Fried Rice			Sankardari	530
	Fried Rice		Bharapura	531
Bread		Fried Rice	Sarishani	532
			Kamdebpur	533
			Kshirish Beria	534
Rice			Kathanali	535
			Baneshwarpur	536
			Pichhaldaha	537
Bricks			Sibpur	538
			Gadiara	539
			Ambere	540
Bricks	Fried Rice		Gurepol	541
Fried Rice			Kurchi Beria	542
			Sibganja	543
			Bhagawanpur	544
			Rameshwarpur	545
Rice Mill			Bhabanipur	546
			Gajankol	547
			Balichaturi	548
			Maheshwarpur	549
			Chandpur	550
Bricks	Rice	Sugarcane	Puturia	551
Rice			Dafarpur	552
			Srirampur	553
			Silampur	554
			Gopalpur	555

Census of India 2011  
Amenities and Land use

Serial Number	Name of Village	Location code no.	Total area of the village ( in hectares rounded up to one decimal place)	Total population ( 2011 census )	Number of households (2011 census)	Number of educational amenities available in village, the distance range code viz; a for 0-5 kms, b for 5-10 kms, c for 10+ kms of nearest place where facility is available							
						Pre-Primary school (PP)	Primary school (P)	Middle school (M)	Secondary School (S)	Senior Secondary school (SS)	Degree college of arts science & commerce (ASC)	Engineering college(EC)	Medical college (MC)
1	2	3	4	5	6	7	8	9	10	11	12	13	14
556	Dhandali	333160	389.7	6307	1407	2	2	1	a	a	c	c	
557	Madaribar	333161	105.3	628	138	1	1	a	a	a	c	c	
558	Syadpur	333162	137.3	2989	650	1	1	a	a	b	c	c	c
559	Gutinaguri	333163	110.5	2080	441	3	3	1	1	1	c		c
560	Purbba Gazipur	333164	71.2	364	79	a	a	a	a	b	c	c	c
561	Ichhapur	333165	150.5	3120	674	2	1	a	a	a	c	c	c
562	Baganda	333166	104.8	3333	729	3	2	1	1	1	b	c	c
563	Kumar Khali	333167	127.5	2313	517	1	1	a	a	a	c	c	c
564	Chhota Joynagar	333168	110	900	200	1	1	a	a	a	c	c	c
565	Purali Para	333169	66.8	1998	445	2	2	a	a	a	c	c	c
566	Belari	333170	242	4383	1014	4	4	2	2	1	c	c	c
567	Purbba Basudebpur	333171	91.4	2398	577	1	1	a	a	b	c	c	c
568	Chandipur	333172	123.3	3548	772	1	1	a	a	a	c	c	c
569	Joy Krishnapur	333173	68.1	1728	397	2	1	a	a	a	c	c	c
570	Kasipur	333174	127.2	1731	414	1	1	a	a	c	c	c	c
571	Nabagram	333175	102.8	1330	326	3	3	a	a	a	c	c	c
572	Gabardaha	333176	126	3128	721	3	3	a	a	a	c	c	c
573	Ghoshpur Kalia	333177	140	3416	742	2	2	1	1	1	c	c	c
574	Bar Kalia	333178	115.8	2562	566	1	1		a	a	c	c	c
575	Ramchandrapur	333179	290.4	6078	1300	4	4	1	a	a	c	c	c
576	Gohal Beria	333180	155.5	2734	638	2	2	a	a	a	c	c	c
577	Alipur	333181	499.1	7533	1563	2	2		a		c	c	c
<b>Block T O T A L :</b>			<b>10515.9</b>	<b>183220</b>	<b>42433</b>	<b>142</b>	<b>133</b>	<b>32</b>	<b>21</b>	<b>13</b>	<b>0</b>	<b>0</b>	<b>0</b>

- Village Directory

(As in 2009 )

le. (If not available within the < 5 Kms, b for 5-10 Kms and c cility is available is given).						Number of Medical Amenities available. (If not available within the village , the distance range code viz; a for < 5 Kms, b for 5-10 Kms and c for 10+ kms of nearest place where facility is available is given).													
Management institute (MI)	Polytechnic (Pt)	Vocational training school /ITI	Non-formal training centre (NFTC)	Special school for disabled (SSD)	Others (specify)	Community health centre (CHC)	Primary health centre (PHC)	Primary health sub centre (PHS)	Maternity and child welfare centre (MCW)	T.B. clinic (TBC)	Hospital-allopathic (HA)	Hospital-alternative medicine (HO)	Dispensary (D)	Veterinary hospital (VH)	Mobile health clinic (MHC)	Family welfare centre (FWC)	Name of Village	Serial Number	
15	16	17	18	19	20	21	22	23	24	25	26	27	28	29	30	31	2	1	
c	c	c		1		c	a	1	a	c	c						a	Dhandali	556
c	c	c		a		c	a	a	a	c	c	c	a	c			a	Madaribar	557
c	c	c	c	c		c	a	a	a	c	c	c	a	c			a	Syadpur	558
c	c	c	c	c		c	b	1	a	c	c	c	a	c			a	Gutinaguri	559
c		c	c	c		c	b	a	b	c	c	c	b	c			b	Purbba Gazipur	560
c	c	c	c	c		c	c	a	a	c	c	c	a	c			a	Ichhapur	561
c	c	c	b	b		b	b	b	b	b	b	c	a	c			b	Baganda	562
c	c	c		c		b	c	b	b	b	b	c	b	c			b	Kumar Khali	563
c	c	c		c		b	a	a	a	c	c	c	a	c			c	Chhota Joynagar	564
c	c	c	b	c		b	b	a	a	b	b	c	a	c			a	Purali Para	565
c	c	c	c	c	a	c	b	1	a	c	c	c	a	c			a	Belari	566
c	c	c		c		c	2	2	2	c	c	c	2	2			2	Purbba Basudebpur	567
c	c	c		c		c	c	1	a	c	c	c		c				Chandipur	568
c	c	c	c	c	1	c	a	a	a	a	c	c	a	c	b		a	Joy Krishnapur	569
c	c	c		c		a	a	a	a	a	c	c	a	c			c	Kasipur	570
c	c	c	c	c	a	c	1	1	1	c	c	c	1	c			1	Nabagram	571
c	c	c	c	c		c	a	a	a	c	c	c	a	c			a	Gabardaha	572
c	c	c	c	c		c	a	a	a	c	c	c	a	c			a	Ghoshpur Kalia	573
c	c	c	c	c		c	a	a	a	c	c	c	a	c			a	Bar Kalia	574
c	c	c	c	c		c	a	1	1	c	c	c	a	c			a	Ramchandrapur	575
c	c	c	c	c	1	c	a	a	a	a	c		3	c			a	Gohal Beria	576
c	c	c		c		c	a	a	a	c	c	c	b	b			a	Alipur	577
<b>0</b>	<b>0</b>	<b>0</b>	<b>0</b>	<b>1</b>	<b>17</b>	<b>1</b>	<b>4</b>	<b>24</b>	<b>13</b>	<b>1</b>	<b>0</b>	<b>0</b>	<b>15</b>	<b>2</b>	<b>0</b>	<b>9</b>	<b>: Block T O T A L</b>		

Serial Number	Name of Village	Number of Non-Government Medical Amenities available.							Availability of drinking water - Yes / No							
		Charitable non Govt. hospital/Nursing home.	Medical practitioner with MBBS Degree	Medical practitioner with other degree	Medical practitioner with no degree	Traditional practitioner and faith healer	Medicine Shop	Others	Tap water (Treated/Untreated)	Well water (Covered / Uncovered well)	Hand Pump	Tube wells / Bore well	Spring	River / Canal	Tank / Pond / Lake	Others
1	2	32	33	34	35	36	37	38	39	40	41	42	43	44	45	46
556	Dhandali	0	0	0	0	0	0	0	Yes	No	No	No	No	Yes	Yes	No
557	Madaribar	0	0	0	0	0	0	0	No	Yes	Yes	No	No	Yes	Yes	No
558	Syadpur	0	0	1	4	0	0	0	No	No	Yes	No	No	No	No	No
559	Gutinaguri	0	0	0	6	1	0	0	No	No	Yes	No	No	No	No	No
560	Purbba Gazipur	0	0	0	0	0	0	0	No	No	Yes	No	No	No	No	No
561	Ichhapur	0	0	0	2	0	5	0	Yes	No	Yes	No	No	Yes	Yes	No
562	Baganda	0	2	3	6	0	6	0	Yes	No	Yes	No	No	Yes	Yes	No
563	Kumar Khali	0	0	0	2	0	0	0	No	No	Yes	No	No	Yes	No	No
564	Chhota Joynagar	0	0	0	0	0	0	0	No	No	Yes	No	No	Yes	Yes	No
565	Purali Para	0	0	0	0	0	0	0	Yes	No	Yes	No	No	Yes	Yes	No
566	Belari	0	0	0	2	0	0	0	Yes	No	Yes	No	No	No	Yes	No
567	Purbba Basudebpur	0	0	0	1	1	0	0	Yes	No	Yes	No	No	Yes	Yes	No
568	Chandipur	0	0	0	4	0	0	0	Yes	No	Yes	No	No	Yes	Yes	No
569	Joy Krishnapur	0	0	0	1	0	0	0	No	No	Yes	No	No	Yes	Yes	No
570	Kasipur	0	0	0	0	0	0	0	No	No	Yes	No	No	No	No	No
571	Nabagram	0	0	0	3	0	1	0	No	No	Yes	No	No	No	No	No
572	Gabardaha	0	0	0	2	0	0	0	No	No	Yes	No	No	No	No	No
573	Ghoshpur Kalia	0	2	0	6	0	5	0	No	No	Yes	No	No	Yes	Yes	No
574	Bar Kalia	0	0	0	2	0	0	0	No	No	Yes	No	No	No	No	No
575	Ramchandrapur	0	0	0	2	0	0	0	No	No	Yes	No	No	No	No	No
576	Gohal Beria	0	0	1	3	0	1	0	No	No	Yes	No	No	No	No	No
577	Alipur	0	0	0	0	0	0	0	No	No	Yes	No	No	Yes	No	No
<b>Block T O T A L :</b>		<b>2</b>	<b>33</b>	<b>46</b>	<b>144</b>	<b>22</b>	<b>66</b>	<b>0</b>	<b>28</b>	<b>4</b>	<b>61</b>	<b>0</b>	<b>0</b>	<b>22</b>	<b>30</b>	<b>0</b>



Availability of toilet & others Yes / No				Communication and transport facilities (If amenities available code -Yes is given except for Village Pin Code ,If not available within the village , the distance range code viz; a for < 5 Kms, b for 5-10 Kms and c for 10+ kms of nearest place where facility is available is given).								
Community toilet including bath.	Community toilet excluding bath.	Rural sanitary mart or sanitary hardware outlet available near the village.	Community bio- gas or recycle of waste for productive use.	Post office(PO)	Sub post office (SPO)	Post & Telegraph office (P&TO)	Village Pin Code	Telephones (Land lines)	Public call office (PCO)	Mobile phone coverage	Name of Village	Serial Number
47	48	49	50	51	52	53	54	55	56	57	2	1
No	No	Yes	No	c	a	c	711315	Yes	Yes	Yes	Dhandali	556
No	No	No	No	c	a	c	711315	b	b	Yes	Madaribar	557
No	No	No	No	c	a	c	711315	c	a	c	Syadpur	558
No	No	No	No	c	Yes	c	711315	a	Yes	Yes	Gutinaguri	559
No	No	No	No	c	a	c	711315	a	Yes	Yes	Purbba Gazipur	560
No	No	No	No	c	a	c	711405	a	Yes	Yes	Ichhapur	561
No	No	No	No	c	Yes	c	711315	Yes	Yes	Yes	Baganda	562
No	No	No	No	c	a	c		a	a	Yes	Kumar Khali	563
No	No	No	No	c	a	c	711314	a	a	Yes	Chhota Joynagar	564
No	No	Yes	No	c	a	c	711301	a	b	Yes	Purali Para	565
No	No	Yes	No	c	Yes	c	711315	a	b	Yes	Belari	566
No	No	Yes	No	c	c	c	711316	Yes	a	a	Purbba Basudebpur	567
No	No	No	No	c	a	c	711315	Yes	a	Yes	Chandipur	568
No	No	No	No	a	c	c	711315	a	b	Yes	Joy Krishnapur	569
No	No	No	No	a	c	c		a	a	a	Kasipur	570
No	No	No	No	c	Yes	c	711315	Yes	Yes	Yes	Nabagram	571
No	No	No	No	c	a	c	711315	Yes	Yes	Yes	Gabardaha	572
No	No	Yes	No	c	a	c	711315	Yes	Yes	Yes	Ghoshpur Kalia	573
No	No	No	No	c	a	c	711315	Yes	Yes	Yes	Bar Kalia	574
No	No	No	No	a	c	c	711313	a	b	Yes	Ramchandrapur	575
No	No	No	No	c	Yes	c	711315	a	Yes	Yes	Gohal Beria	576
No	No	No	No	b	b	c	711315	a	a	a	Alipur	577
<b>1</b>	<b>5</b>	<b>22</b>	<b>1</b>	<b>1</b>	<b>15</b>	<b>0</b>	<b>56</b>	<b>38</b>	<b>31</b>	<b>59</b>	<b>: Block TOTAL</b>	

Communication and transport facilities (If amenities available code -Yes is given except for Village Pin Code ,If not available within the village , the distance range code viz; a for < 5 Kms, b for 5-10 Kms and c for 10+ kms of nearest place where facility is available is given).													Village connected to highway (If amenities available code viz; a for < 5 Kms, b for 5-10 Kms and c for 10+ kms of nearest place where facility is available is given).			
Serial Number	Name of Village	Internet cafes/ Common service centre (CSC)	Private courier facility	Bus service (Public & Private)	Railway stations	Auto/Modified Autos	Taxis and Vans	Tractors	Cycle-pulled rickshaws(Manual & Machine driven)	Carts driven by animals	Sea /River ferry service	Connected to national highway(NH)	Connected to state highway(SH)	Connected to major district road (MDR)	Connected to others district road	Pucca roads
1	2	58	59	60	61	62	63	64	65	66	67	68	69	70	71	72
556	Dhandali	a	c	Yes	c	Yes	Yes	c	Yes	c	a	c	c	Yes	a	a
557	Madaribar	b	a	a	c	a	Yes	c	Yes	c	a	c	c	a	a	b
558	Syadpur	a	c	b	c	b	Yes	b	b	c	a	c	c	b	b	a
559	Gutinaguri	c	c	a	c	a	a	Yes	Yes	a	b	c	c	a	a	b
560	Purbba Gazipur	c	c	a	c	a	a	a	Yes	a	a	c	c	a	a	b
561	Ichhapur	a	Yes	Yes	c	Yes	Yes	c	Yes	c	a	c	c	Yes		a
562	Baganda	a	Yes	Yes	b	Yes	Yes	Yes	Yes	b	b	c	c	Yes	a	b
563	Kumar Khali	a	c	a	c	a	Yes	c	Yes	c	Yes	c	a	a	a	a
564	Chhota Joynagar	a	c	a	c	a	a	c	a	c	Yes	c	c	a		a
565	Purali Para	a	Yes	a	c	Yes	Yes	c	Yes	c	Yes	c	c	a		a
566	Belari	a	c	Yes	c	Yes	Yes	c	Yes	c	a	c	c	Yes	Yes	a
567	Purbba Basudebpur	a	c	a	c	a	a	c	Yes	c	Yes	c	c	Yes	a	a
568	Chandipur	a	c	a	c	Yes	Yes	c	Yes	c	a	c	c	Yes	a	a
569	Joy Krishnapur	b	c	a	c	a	a	c	Yes	c	a	c	c	Yes	a	a
570	Kasipur	b	c	a	c	a	a	c	Yes	c	a	c	c	a	a	a
571	Nabagram	c	c	Yes	c	a	a	a	Yes	c	a	c	c	Yes	a	Yes
572	Gabardaha	c	c	a	c	a	a	a	Yes	c	a	c	c	a	a	a
573	Ghoshpur Kalia	Yes	c	Yes	c	Yes	Yes	c	Yes	c	b	c		Yes	Yes	Yes
574	Bar Kalia	c	c	a	c	a	a	a	Yes	c	a	c	c	a	a	a
575	Ramchandrapur	c	c	a	c	a	a	a	Yes	c	Yes	c	c		a	Yes
576	Gohal Beria	a	c	Yes	c	Yes	b	a	a	a	b	c		Yes	a	Yes
577	Alipur	a	a	a	c	a	Yes	a	a	c	a	c	c	a		a
<b>Block T O T A L :</b>		<b>3</b>	<b>5</b>	<b>27</b>	<b>0</b>	<b>32</b>	<b>44</b>	<b>4</b>	<b>55</b>	<b>0</b>	<b>12</b>	<b>0</b>	<b>0</b>	<b>19</b>	<b>17</b>	<b>25</b>

ys,village roads, banks & credit societies  
 :-Yes is given, If not available within the  
 code viz; a for < 5 Kms, b for 5-10 Kms  
 place where facility is available is given).

Availability of miscellaneous facilities (If amenities available code -Yes is given, If not  
 available within the village , the distance range code viz; a for < 5 Kms, b for 5-10 Kms  
 and c for 10+ kms of nearest place where facility is available is given).

73	74	75	76	77	78	79	80	81	82	83	84	85	86	87	Name of Village	Serial Number
a	a		a	c	c	Yes	a	c	a	Yes	c	Yes	Yes		Dhandali	556
a	a		a	c	c	Yes	a	c	a	c	c	Yes	Yes		Madaribar	557
b			b	c	Yes	a	a	c	a	c	c	Yes	Yes		Syadpur	558
a			b	c	c	Yes	a	c	a	c	c	Yes	Yes		Gutinaguri	559
b			b	c	c	Yes	a	c	a	c	c	Yes	Yes		Purbba Gazipur	560
a			a	c	c	Yes	Yes	c	Yes	c	c	Yes	Yes		Ichhapur	561
a	b		a	b	c	Yes	Yes	Yes	Yes	b	c	Yes	Yes		Baganda	562
a	Yes	Yes	b	b	c	Yes	a	b	a	Yes	c	Yes	Yes		Kumar Khali	563
a	Yes	Yes	b	c	c	Yes	Yes	c	a	Yes	c	Yes	Yes		Chhota Joynagar	564
a			a	c	c	Yes	a	c	a	Yes	Yes	Yes	Yes		Purali Para	565
a	Yes	Yes	a	c	c	Yes	Yes	c	a	c	c	Yes	Yes		Belari	566
Yes	a	a	a	c	Yes	Yes	a	c	a	Yes	c	Yes	Yes		Purbba Basudebpur	567
Yes			a	c	c	Yes	Yes	c	a	Yes	c	Yes	Yes		Chandipur	568
a	a	a	a	a	c	c	Yes	a	c	a	a	c	Yes	Yes	Joy Krishnapur	569
a	b		a	c	c	Yes	c	c	a	c	c	Yes	Yes		Kasipur	570
Yes	a	a	c	Yes	c	c	Yes	a	c	a	c	c	Yes	a	Nabagram	571
Yes	a	Yes	c	a	c	c	Yes	a	c	a	c	c	a	Yes	Gabardaha	572
a	a	Yes	a	c	c	Yes	a	Yes	Yes	c	c	Yes	Yes		Ghoshpur Kalia	573
Yes	a	Yes	a	c	c	Yes	a	c	a	c	c	Yes	Yes		Bar Kalia	574
Yes	a	Yes	a	c	c	Yes	Yes	c	a	c	c	Yes	Yes		Ramchandrapur	575
Yes	c	a	Yes	a	c	c	Yes	Yes	Yes	Yes	c	Yes	Yes		Gohal Beria	576
Yes	a	a	b	c	c	Yes	Yes	c	a	Yes	b	Yes	Yes		Alipur	577
<b>37</b>	<b>10</b>	<b>15</b>	<b>40</b>	<b>6</b>	<b>0</b>	<b>11</b>	<b>62</b>	<b>26</b>	<b>9</b>	<b>43</b>	<b>18</b>	<b>2</b>	<b>58</b>	<b>62</b>	<b>: Block T O T A L</b>	

Availability of miscellaneous facilities (If amenities available code -Yes is given, If not available within the village , the distance range code viz; a for < 5 Kms, b for 5-10 Kms and c for 10+ kms of nearest place where facility is available is given).												Availability of electricity (Yes/No)			
Serial Number	Name of Village	ASHA (Accredited Social Health Activist)	Community centre with/without TV	Sports Field,	Sports Club / Recreation Centre	Cinema / Video Hall	Public Library	Public Reading Room	Newspaper Supply	Assembly Polling station	Birth & Death Registration Office	Power Supply for Domestic Use (ED)	Power Supply for Agricultural Use (EAG)	Power Supply for Commercial Use (EC)	Power Supply for All Uses (EA)
1	2	88	89	90	91	92	93	94	95	96	97	98	99	100	101
556	Dhandali	Yes	c	Yes	Yes	c	Yes	Yes	Yes	Yes	Yes	Yes	No	No	No
557	Madaribar	Yes	c	a	c	c	a	a	Yes	Yes	a	Yes	No	No	No
558	Syadpur	Yes	c	Yes	Yes	c	b	Yes	Yes	Yes	a	Yes	No	Yes	No
559	Gutinaguri	Yes	c	Yes	Yes	b	Yes	Yes	Yes	Yes	a	Yes	No	Yes	No
560	Purbba Gazipur	Yes	c	a	a	b	a	a	Yes	a	b	Yes	No	Yes	No
561	Ichhapur	Yes	c	a	Yes	c	a	a	Yes	Yes	a	Yes	No	Yes	No
562	Baganda	Yes	b	Yes	Yes	b	Yes	Yes	Yes	Yes	b	Yes	Yes	Yes	Yes
563	Kumar Khali	Yes	Yes	b	Yes	b	a	a	a	Yes	a	Yes	No	No	No
564	Chhota Joynagar	Yes	c	c	a	b	a	a	a	a	a	Yes	No	Yes	No
565	Purali Para	Yes	c	a	Yes	c	a	a	Yes	Yes	a	Yes	No	No	No
566	Belari	Yes	c	Yes	Yes	a	b	b	Yes	Yes	a	Yes	No	Yes	No
567	Purbba Basudebpur	Yes	a	Yes	a	Yes	b	c	Yes	Yes	a	Yes	No	No	No
568	Chandipur	Yes	Yes	Yes	Yes	Yes	a	a	a	Yes	a	Yes	No	No	No
569	Joy Krishnapur	Yes	a	Yes	Yes	a	a	a	Yes	a	a	Yes	No	No	No
570	Kasipur	Yes	c	a	a	b	a	a	Yes	Yes	a	Yes	No	No	No
571	Nabagram	Yes	a	Yes	Yes	a	Yes	Yes	Yes	Yes	a	Yes	No	Yes	No
572	Gabardaha	Yes	Yes	a	a	b	a	a	Yes	Yes	Yes	Yes	No	No	No
573	Ghoshpur Kalia	Yes	a	c	c	c	a	a	Yes	Yes	a	Yes	No	Yes	No
574	Bar Kalia	Yes	a	Yes	a	b	a	a	Yes	Yes	a	Yes	No	No	No
575	Ramchandrapur	Yes	a	Yes	Yes	b	a	a	Yes	Yes	a	Yes	No	No	No
576	Gohal Beria	Yes	Yes	a	a	c	a	a	Yes	Yes	a	Yes	No	Yes	No
577	Alipur	Yes	Yes	Yes	Yes	b	b	a	Yes	Yes	b	Yes	No	Yes	No
<b>Block T O T A L :</b>		<b>59</b>	<b>19</b>	<b>31</b>	<b>33</b>	<b>4</b>	<b>11</b>	<b>13</b>	<b>57</b>	<b>56</b>	<b>8</b>	<b>63</b>	<b>7</b>	<b>37</b>	<b>5</b>

Nearest Town		Land Use								
		Area under different types of land use (in hectares rounded up to one decimal place)								
Name	Distance range code i.e. a for < 5 Kms, b for 5-10 Kms and c for 10+ kms .	Forests	Area under Non-agricultural Uses	Barren and Un-cultivable land	Permanent Pastures and Other Grazing Lands	Land Under Miscellaneous Tree Crops etc.	Culturable Waste Land	Name of Village	Serial Number	
102	103	104	105	106	107	108	109	2	1	
ULUBERIA	c	0	105.6	0	0	0	8.1	Dhandali	556	
ULUBERIA	c	0	5.4	0	0	0	30.1	Madaribar	557	
ULUBERIA	c	0	23.4	0	0	0	27.5	Syadpur	558	
ULUBERIA	c	0	14.5	0	0	0	21	Gutinaguri	559	
ULUBERIA	c	0	6.1	0	0	0	1.5	Purbba Gazipur	560	
ULUBERIA	c	0	33.6	0	0	0	6.8	Ichhapur	561	
ULUBWRIA	b	0	25.4	0	0	0	0	Baganda	562	
ULUBARIA	c	0	28.1	0	0	0	7.2	Kumar Khali	563	
ULUBERIA	c	0.6	0.6	0	0	0	87.8	Chhota Joynagar	564	
ULUBERIA	c	0	21.9	0	0	0	0.5	Purali Para	565	
ULUBERIA	b	0	21	0	0	0	0	Belari	566	
ULUBERIA	b	0	34.8	0	0	0	0	Purbba Basudebpur	567	
ULUBERIA	b	0	35.4	0	0	0	0	Chandipur	568	
ULUBERIA	b	0	6.9	0	0	0	0	Joy Krishnapur	569	
ULUBERIA	b	0	22	0	0	0	0	Kasipur	570	
ULUBERIA	b	0	20.9	0	0	0	2.4	Nabagram	571	
ULUBERIA	b	0	35.7	0	0	0	0	Gabardaha	572	
ULUBERIA	c	0	31.2	0	0	0	6.1	Ghoshpur Kalia	573	
ULUBERIA	b	0	39	0	0	0	0	Bar Kalia	574	
ULUBERIA	b	0	71.2	0	0	0	0	Ramchandrapur	575	
ULUBERIA	c	0	5.6	0	0	0	0	Gohal Beria	576	
ULUBERIA	c	0	34.7	0	0	0	1	Alipur	577	
<b>0</b>	<b>0</b>	<b>2</b>	<b>1743</b>	<b>0</b>	<b>0</b>	<b>0</b>	<b>410.1</b>	<b>: Block T O T A L</b>		

Land Use											
Area under different types of land use (in hectares rounded up to one decimal place)							Area irrigated by source (in hectare).				
Serial Number	Name of Village	Fallow lands other than current fallows	Current Fallows	Net Area Sown	Total Irrigated Land Area	Total Un-irrigated Land Area	Canals ( C )	Wells/Tube-wells(W/TW)	Tanks/Lakes(T/L)	Water Falls(WF)	Others(O)
1	2	110	111	112	113	114	115	116	117	118	119
556	Dhandali	0	0	276	144	132	130.7	0	13.3	0	0
557	Madaribar	0	0	69.8	38	31.8	0	0	0.9	0	37.1
558	Syadpur	0	0	86.4	85.5	0.9	85.5	0	0	0	0
559	Gutinaguri	0	0	75.1	73.8	1.2	73.8	0	0	0	0
560	Purbba Gazipur	0	0	63.6	63.4	0.2	63.4	0	0	0	0
561	Ichhapur	0	0	110	109.9	0.1	109.9	0	0	0	0
562	Baganda	0	0	79.4	78.6	0.8	78.6	0	0	0	0
563	Kumar Khali	0	0	92.2	91.3	0.9	91.3	0	0	0	0
564	Chhota Joynagar	0	0	20.9	0	20.9	0	0	0	0	0
565	Purali Para	0	0	44.4	43.6	0.8	43.6	0	0	0	0
566	Belari	0	0	221	181	40	0	0	1.5	0	179.5
567	Purbba Basudebpur	0	0	56.6	42	14.6	42	0	0	0	0
568	Chandipur	0	0	87.9	87.9	0	87.9	0	0	0	0
569	Joy Krishnapur	0	0	61.2	42.8	18.4	0	0	0.9	0	42
570	Kasipur	0	0	105.2	105	0.2	105	0	0	0	0
571	Nabagram	0	0	79.4	77.7	1.7	77.7	0	0	0	0
572	Gabardaha	0	0	90.3	89.3	1	89.3	0	0	0	0
573	Ghoshpur Kalia	0	0	102.8	100.8	1.9	100.8	0	0	0	0
574	Bar Kalia	0	0	76.8	76.6	0.3	76.6	0	0	0	0
575	Ramchandrapur	0	0	219.2	216.7	2.5	216.7	0	0	0	0
576	Gohal Beria	0	0	149.8	149.8	0	0	0	0	0	149.8
577	Alipur	0	0	463.4	165	298.4	0	0	5.6	0	159.4
<b>Block T O T A L :</b>		<b>0</b>	<b>0</b>	<b>8360.2</b>	<b>7365.8</b>	<b>994.4</b>	<b>5833.9</b>	<b>0</b>	<b>139.3</b>	<b>0</b>	


Name of three most important commodities manufactured			Name of Village	Serial Number
First	Second	Third		
120	121	122	2	1
Puffed Rice			Dhandali	556
			Madaribar	557
			Syadpur	558
			Gutinaguri	559
			Purbba Gazipur	560
Ata	Bidi	Pottery	Ichhapur	561
Alta	Bidi	Pottery	Baganda	562
Pan Tiles			Kumar Khali	563
Pentile			Chhota Joynagar	564
			Purali Para	565
Rice	Fried Rice		Belari	566
			Purbba Basudebpur	567
			Chandipur	568
Rice			Joy Krishnapur	569
			Kasipur	570
Rice	Muri		Nabagram	571
Rice	Muri	Tomato Sauce	Gabardaha	572
			Ghoshpur Kalia	573
Rice	Fried Rice		Bar Kalia	574
Rice	Fried Rice		Ramchandrapur	575
Rice			Gohal Beria	576
			Alipur	577
			<b>: Block T O T A L</b>	



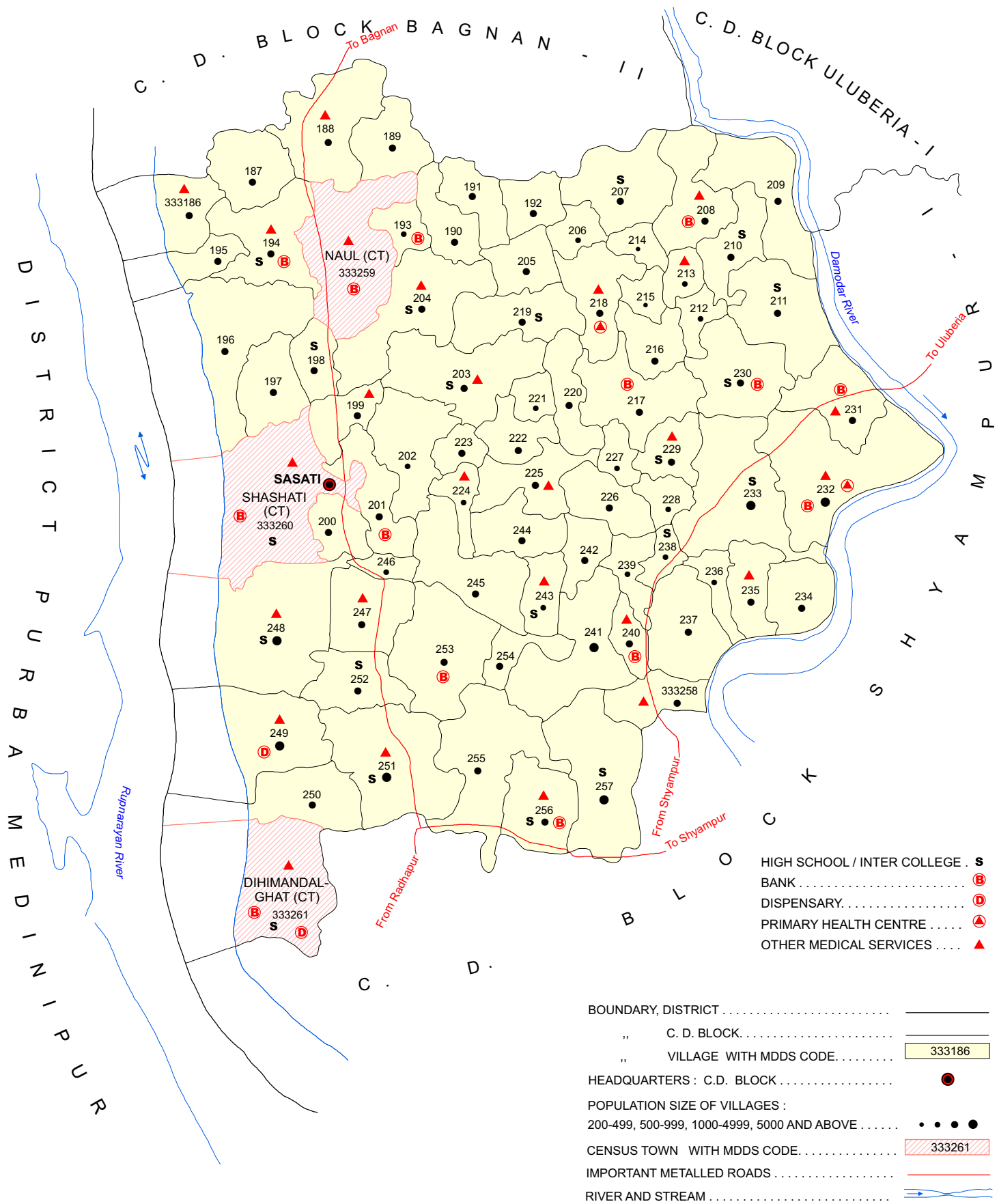


INDIA  
WEST BENGAL  
**C. D. BLOCK SHYAMPUR - II**  
DISTRICT HAORA

KILOMETRES



TOTAL AREA OF THE C.D. BLOCK	101.32 Sq. Kms.
TOTAL POPULATION OF THE C.D. BLOCK	196164
TOTAL NUMBER OF VILLAGES	73
TOTAL NUMBER OF INHABITED VILLAGES	73
TOTAL NUMBER OF CENSUS TOWNS	3
TOTAL NUMBER OF STATUTORY TOWNS	NIL
DISTANCE FROM DISTRICT HEADQUARTERS TO C. D. BLOCK HEADQUARTERS (APPROX.)	70 Kms.



- HIGH SCHOOL / INTER COLLEGE . S
- BANK ..... B
- DISPENSARY..... D
- PRIMARY HEALTH CENTRE ..... A
- OTHER MEDICAL SERVICES ..... ▲

- BOUNDARY, DISTRICT .....
- ,, C. D. BLOCK .....
- ,, VILLAGE WITH MDDS CODE..... 333186
- HEADQUARTERS : C.D. BLOCK .....
- POPULATION SIZE OF VILLAGES :
- 200-499, 500-999, 1000-4999, 5000 AND ABOVE .....
- CENSUS TOWN WITH MDDS CODE..... 333261
- IMPORTANT METALLED ROADS .....
- RIVER AND STREAM .....



## Alphabetical List of Villages

Name of the CD Block : Shyampur-II

CD Block Code (2011) : 0258

Sl. No.	Name of the Village	PLCN 2001	MDDS PLCN 2011
1	2	3	4
1	Ajodhya	03863600	333251
2	Amardaha	03860200	333218
3	Anantapur	03863200	333248
4	Ankul	03862100	333237
5	Bachhari	03860900	333225
6	Baichi	03863900	333254
7	Baikunthapur	03857900	333196
8	Bargarchumbak	03861600	333232
9	Bargram	03861700	333233
10	Basantapur	03859600	333212
11	Bhatughar	03859000	333206
12	Chalitapara	03863700	333252
13	Chanpabar	03858800	333204
14	Charabasulya	03860500	333221
15	Chathari	03859900	333215
16	Chaulia	03857800	333195
17	Chhotaradhanagar	03861900	333235
18	Chilara	03861100	333227
19	Damodarpur	03857300	333191
20	Danpatia	03861000	333226
21	Deora	03858100	333198
22	Ganeshpur	03861300	333229
23	Garchumbak	03861500	333231
24	Gaurangapur	03858400	333200
25	Ghanashyampur	03860100	333217
26	Ghugubeshe	03859300	333209
27	Gobindapur	03864100	333256
28	Gohalberia	03860300	333219
29	Gopinathpur	03856800	333186
30	Jaynagar	03864200	333257
31	Jhumjhumi	03863300	333249
32	Joarkul	03861800	333234
33	Jonka	03860400	333220
34	Kanthaldaha	03858600	333202
35	Katagachhi	03857000	333188
36	Khajri	03862700	333243

## Alphabetical List of Villages

Name of the CD Block : Shyampur-II

CD Block Code (2011) : 0258

Sl. No.	Name of the Village	PLCN 2001	MDDS PLCN 2011
1	2	3	4
37	Kharubere	03862400	333240
38	Krishnanagar	03860700	333223
39	Kulanandapur	03858900	333205
40	Kultikari	03858700	333203
41	Manirampur	03859800	333214
42	Marshal	03864300	333258
43	Maula	03862200	333238
44	Mosha	03857100	333189
45	Mukundapur	03858500	333201
46	Nakol	03857700	333194
47	Naoda	03859100	333207
48	Narayanpur	03864000	333255
49	Narikeldaha	03863400	333250
50	Narrottampur	03862000	333236
51	Osmanpur	03858000	333197
52	Paikbar	03859700	333213
53	Pakuria	03856900	333187
54	Palgaria	03860800	333224
55	Pashchim Basudebpur	03863000	333246
56	Pashchim Gazipur	03861400	333230
57	Pratappur	03857200	333190
58	Radhanagar	03862500	333241
59	Rajibpur	03859400	333210
60	Ramnagar	03863100	333247
61	Rana	03860600	333222
62	Ratanpur	03860000	333216
63	Rengara	03857500	333193
64	Sadashibpur	03862800	333244
65	Sajinagachhi	03861200	333228
66	Samaspur	03858200	333199
67	Satghara	03862300	333239
68	Sitapur	03859200	333208
69	Sultanpur	03863800	333253
70	Tajnagar	03857400	333192
71	Tripurapur	03862600	333242
72	Uddhabpur	03862900	333245

### **Alphabetical List of Villages**

Name of the CD Block : Shyampur-II

CD Block Code (2011) : 0258

---

Sl. No.	Name of the Village	PLCN 2001	MDDS PLCN 2011
1	2	3	4
73	Uttardurgapur	03859500	333211

---

Census of India 2011  
Amenities and Land use

Serial Number	Name of Village	Location code no.	Total area of the village ( in hectares rounded up to one decimal place)	Total population ( 2011 census )	Number of households (2011 census)	Number of educational amenities available in village, the distance range code viz; a for 0-5 kms, b for 5-10 kms, c for 10+ kms of nearest place where facility is available							
						Pre-Primary school (PP)	Primary school (P)	Middle school (M)	Secondary School (S)	Senior Secondary school (SS)	Degree college of arts, science & commerce (ASC)	Engineering college(EC)	Medical college (MC)
1	2	3	4	5	6	7	8	9	10	11	12	13	14

Name of District:-Haora

Name of CD Block:-Shyampur - II

578	Gopinathpur	333186	92.3	2273	527	1	1	1	a	a	b	c	c
579	Pakuria	333187	120.9	2581	529	2	2	a	a	a	b	c	c
580	Katagachhi	333188	192.6	4008	829	4	3	1	a	a	b	c	c
581	Mosha	333189	105.4	2629	498	3	3	1	a	a	b	c	c
582	Pratappur	333190	86.4	1140	251	1	1	a	a	b	b	c	c
583	Damodarapur	333191	89.8	2516	463	1	1	1	a	b	b	c	c
584	Tajnagar	333192	77.8	1564	338	3	3	1	a	a	c	c	c
585	Rengara	333193	53.5	748	154	1	1	a	a	a		c	c
586	Nakol	333194	173.2	4610	969	3	3	2	2	1	b	c	c
587	Chaulia	333195	54.5	1189	294	1	1	a	a	b	b	c	c
588	Baikunthapur	333196	244.9	4653	1053	5	5	a	a	a	b	c	c
589	Osmanpur	333197	116.5	1834	422	1	1	1	a	a	b	c	c
590	Deora	333198	68.4	1911	415	2	2	1	1	1		c	c
591	Samaspur	333199	76.4	2209	473	1	1	a	a	a	b	c	c
592	Gaurangapur	333200	52.4	1223	275	1	1	a	a	a	b	c	c
593	Mukundapur	333201	109.8	1923	424	1	1	a	a	a	b	c	c
594	Kanthalda	333202	165.2	621	152	2	2	a	a	a	b	c	c
595	Kultikari	333203	219.1	4409	939	3	3	1	1	a	b	c	c
596	Chanpabar	333204	227	4075	809	1	1	a	a	1	b	c	c
597	Kulanandapur	333205	84.6	1717	361	2	1	a	a	b	b	c	c
598	Bhatughar	333206	47.3	979	214	1	1	1	a	a	b	c	c
599	Naoda	333207	177.4	3498	801	2	2	1	1	1	c	c	c
600	Sitapur	333208	144.6	3342	742	5	4	a	a	a	c	c	c
601	Ghugubeshe	333209	202.7	2096	465	2	2	1	a	a	c	c	c
602	Rajibpur	333210	94	1455	325	2	1	1	1	a	c	c	c
603	Uttardurgapur	333211	193.9	2376	519	3	3	1	2	1	b	c	c
604	Basantapur	333212	53.6	729	165	1	1	a	a	a	c	c	c
605	Paikbar	333213	43.4	619	146	2	1	a	a	a	c	c	c
606	Manirampur	333214	42.9	343	77	1	1	a	b	a	c	c	c
607	Chathari	333215	40.9	393	97	1	1	a	a	a	c	c	c
608	Ratanpur	333216	84.5	1248	289	3	3	a	a	b	c	c	c
609	Ghanashyampur	333217	184.4	2271	507	3	3	a	a	a	b	c	c
610	Awardaha	333218	131.5	2812	639	5	5	a	a	a	c	c	c
611	Gohalberia	333219	142.2	2225	442	4	4	1	1	a	b	c	c
612	Jonka	333220	90	1624	339	2	2	a	a	a	b	c	c
613	Charabasulya	333221	45	832	186	2	2	a	a	a	a	c	c
614	Rana	333222	79.2	1315	253	1	1	a	a	a	b	c	c
615	Krishnanagar	333223	45.2	1054	234	2	2	a	a	a	b	c	c
616	Palgaria	333224	48.8	837	197	2	2	a	a	a	b	c	c
617	Bachhari	333225	114.7	2876	590	1	1	1	a	a		c	c
618	Danpatia	333226	94.2	1555	365	1	1	a	a	a		c	c

- Village Directory

(As in 2009)

le. (If not available within the < 5 Kms, b for 5-10 Kms and c cility is available is given).						Number of Medical Amenities available. (If not available within the village , the distance range code viz; a for < 5 Kms, b for 5-10 Kms and c for 10+ kms of nearest place where facility is available is given).						Name of Village	Serial Number					
Management institute (MI)	Polytechnic (Pt)	Vocational training school /ITI	Non-formal training centre (NFTC)	Special school for disabled (SSD)	Others (specify)	Community health centre (CHC)	Primary health centre (PHC)	Primary health sub centre (PHS)	Maternity and child welfare centre (MCW)	T.B. clinic (TBC)	Hospital-allopathic (HA)			Hospital-alternative medicine (HO)	Dispensary (D)	Veterinary hospital (VH)	Mobile health clinic (MHC)	Family welfare centre (FWC)
15	16	17	18	19	20	21	22	23	24	25	26	27	28	29	30	31	2	1

Location CodeNo:-341

Location CodeNo:-0258

c	c	c				b	b	l	b	b	b	c	b	c	c	c	Gopinathpur	578
c	c	c				b	c	a	b	b	b	c	b	c	c	c	Pakuria	579
c	c	c				a	b	l	a	a	a	c	a	c	c	c	Katagachhi	580
c	c	c				a	b	a	a	a	a	c	a	c	c	c	Mosha	581
c	c	c				b	a	a	b	b	b	c	b	c	c	c	Pratappur	582
c	c	c				b	b	a	b	b	b	c	b	c	c	c	Damodarpur	583
c	c	c				b	a	a	b	b	b	c	b	c	c	c	Tajnagar	584
c	c	c				b	b	a	b	b	b	c	b	c	c	c	Rengara	585
c	c	c				b	b	l	b	b	b	c	b	c	c	c	Nakol	586
c	c	c				b	b	a	b	b	b	c	b	c	c	c	Chaulia	587
c	c	c				b	c	a	b	b	b	c	b	c	c	c	Baikunthapur	588
c	c	c				b	c	a	b	b	b	c	b	c	c	c	Osmanpur	589
c	c	c				b	b	a	b	b	b	c	b	c	c	c	Deora	590
c	c	c				b	b	l	b	b	b	c	b	c	c	c	Samaspur	591
c	c	c				b	c	a	b	b	b	c	b	c	c	c	Gaurangapur	592
c	c	c				b	c	a	b	b	b	c	b	c	c	c	Mukundapur	593
c	c	c				b	b	a	b	b	b	c	b	c	c	c	Kanthaldaha	594
c	c	c				c	b	l	c	c	b	c	b	c	c	c	Kultikari	595
c	c	c				b	b	l	b	b	b	c	b	c	c	c	Chanpabar	596
c	c	c				b	a	a	b	b	b	c	b	c	c	c	Kulanandapur	597
c	c	c				c	a	a	c	c	c	c	c	c	c	c	Bhatughar	598
c	c	c				c	a	a	c	c	c	c	c	c	c	c	Naoda	599
c	c	c				c	a	l	c	c	c	c	c	c	c	c	Sitapur	600
c	c	c				c	a	a	c	c	c	c	c	c	c	c	Ghugubeshe	601
c	c	c				c	a	a	c	c	c	c	c	c	c	c	Rajibpur	602
c	c	c				c	a	a	c	c	c	c	c	c	c	c	Uttardurgapur	603
c	c	a	a	c		c	a	a	c	c	a	c	a	c	c	c	Basantapur	604
c	c	c				c	b	l	c	c	c	c	c	c	c	c	Paikbar	605
c	c	c				c	b	a	c	c	c	c	c	c	c	c	Manirampur	606
c	c	c				c	c	a	c	c	c	c	c	c	c	c	Chathari	607
c	c					c	a	a	c	c	c	c	c	c	c	c	Ratanpur	608
c	c	c				c	a	a	c	c	c	c	c	c	c	c	Ghanashyampur	609
c	c	c				c	l	l	c	c	c	c	c	c	c	c	Amardaha	610
c	c	c				b	a	a	b	b	b	c	b	c	c	c	Gohalberia	611
c	c	c				b	b	a	b	b	b	c	b	c	c	c	Jonka	612
c	c	c				b	b	a	b	b	b	c	b	c	c	c	Charabasulya	613
c	c	c				c	b	a	c	c	b	c	b	c	c	c	Rana	614
c	c	c				c	b	a	c	c	b	c	b	c	c	c	Krishnanagar	615
c	c	c				b	b	l	b	b	b	c	b	c	c	c	Palgaria	616
c	c	c				b	b	l	b	b	b	c	b	c	c	c	Bachhari	617
c	c	c				c	b	a	c	c	b	c	b	c	c	c	Danpatia	618

Serial Number	Name of Village	Number of Non-Government Medical Amenities available.							Availability of drinking water - Yes / No							
		Charitable non Govt. hospital/Nursing home.	Medical practitioner with MBBS Degree	Medical practitioner with other degree	Medical practitioner with no degree	Traditional practitioner and faith healer	Medicine Shop	Others	Tap water (Treated/Untreated)	Well water (Covered / Uncovered well)	Hand Pump	Tube wells / Bore well	Spring	River / Canal	Tank / Pond / Lake	Others
1	2	32	33	34	35	36	37	38	39	40	41	42	43	44	45	46

578	Gopinathpur	0	0	2	2	0	0	0	No	No	Yes	No	No	No	No	No
579	Pakuria	0	0	0	2	0	0	0	No	No	Yes	No	No	No	No	No
580	Katagachhi	0	0	0	0	0	0	0	No	No	Yes	No	No	Yes	No	No
581	Mosha	0	0	1	0	0	0	0	No	No	Yes	No	No	No	Yes	No
582	Pratappur	0	0	0	0	0	0	0	No	No	Yes	No	No	No	No	No
583	Damodarpur	0	0	0	0	0	0	0	No	No	Yes	No	No	No	No	No
584	Tajnagar	0	0	0	0	0	0	0	No	Yes	Yes	No	No	No	No	No
585	Rengara	0	0	1	1	0	0	0	No	No	No	No	No	No	No	No
586	Nakol	0	0	2	2	0	0	0	No	No	Yes	No	No	No	No	No
587	Chaulia	0	0	0	1	0	0	0	No	No	Yes	No	No	No	No	No
588	Baikunthapur	0	0	0	0	0	0	0	No	No	Yes	No	No	Yes	No	No
589	Osmanpur	0	0	3	1	2	1	0	No	No	No	No	No	No	No	No
590	Deora	0	2	3	1	2	4	0	No	No	No	No	No	No	No	No
591	Samaspur	0	0	0	2	0	3	0	No	No	No	No	No	No	No	No
592	Gaurangapur	0	0	0	2	0	3	0	No	Yes	No	No	No	No	No	No
593	Mukundapur	0	0	1	0	0	0	0	No	Yes	Yes	No	No	No	No	No
594	Kanthaldaha	0	0	1	1	0	0	0	No	No	No	No	No	No	No	No
595	Kultikari	0	0	2	3	2	1	0	No	No	No	No	No	No	No	No
596	Chanpabar	0	0	0	3	1	1	0	No	No	No	No	No	No	No	No
597	Kulanandapur	0	0	0	3	0	0	0	No	Yes	Yes	No	No	No	No	No
598	Bhatughar	0	0	0	5	0	2	0	No	No	Yes	No	No	Yes	No	No
599	Naoda	0	0	0	1	0	0	0	No	Yes	Yes	No	No	Yes	No	No
600	Sitapur	0	0	1	3	1	5	0	No	Yes	Yes	No	No	Yes	No	No
601	Ghugubeshe	0	0	0	1	1	0	0	No	Yes	Yes	No	No	Yes	No	No
602	Rajibpur	0	0	1	3	0	1	0	No	Yes	Yes	No	No	No	No	No
603	Uttardurgapur	0	0	0	0	0	0	0	No	Yes	Yes	No	No	Yes	No	No
604	Basantapur	0	0	0	0	0	0	0	No	Yes	Yes	No	No	Yes	No	No
605	Paikbar	0	0	0	2	0	1	0	No	No	Yes	No	No	No	No	No
606	Manirampur	0	0	1	2	0	0	0	No	Yes	Yes	No	No	Yes	No	No
607	Chathari	0	0	0	0	0	0	0	No	No	Yes	No	No	Yes	No	No
608	Ratanpur	0	0	0	2	0	1	0	No	Yes	Yes	No	No	Yes	No	No
609	Ghanashyampur	0	0	0	2	1	0	0	No	No	No	No	No	Yes	No	No
610	Amardaha	0	0	0	2	0	1	0	No	Yes	Yes	No	No	Yes	No	No
611	Gohalberia	0	0	0	0	0	0	0	No	No	Yes	No	No	Yes	No	No
612	Jonka	0	0	0	0	0	0	0	No	No	No	No	No	No	No	No
613	Charabasulya	0	0	0	1	1	1	0	No	No	No	No	No	No	No	No
614	Rana	0	0	0	0	1	0	0	No	No	No	No	No	No	No	No
615	Krishnanagar	0	0	0	1	0	0	0	No	No	No	No	No	No	No	No
616	Palgaria	0	0	0	1	1	0	0	No	No	No	No	No	No	No	No
617	Bachhari	0	0	1	1	0	1	0	No	No	No	No	No	No	No	No
618	Danpatia	0	0	0	0	1	0	0	No	No	No	No	No	No	No	No



Availability of toilet & others Yes / No				Communication and transport facilities (If amenities available code -Yes is given except for Village Pin Code ,If not available within the village , the distance range code viz; a for < 5 Kms, b for 5-10 Kms and c for 10+ kms of nearest place where facility is available is given).								
Community toilet including bath.	Community toilet excluding bath.	Rural sanitary mart or sanitary hardware outlet available near the village.	Community bio- gas or recycle of waste for productive use.	Post office(PO)	Sub post office (SPO)	Post & Telegraph office (P&TO)	Village Pin Code	Telephones (Land lines)	Public call office (PCO)	Mobile phone coverage	Name of Village	Serial Number
47	48	49	50	51	52	53	54	55	56	57	2	1

No	No	Yes	No	b	a	c	711312	a	b	Yes	Gopinathpur	578
No	No	Yes	No	b	a	c		a	a	Yes	Pakuria	579
No	No	Yes	No	b	a	c	711303	a	Yes	Yes	Katagachhi	580
No	No	Yes	No	b	a	c	711312	a	a	Yes	Mosha	581
No	No	Yes	No	b	a	c	711415	a	b	Yes	Pratappur	582
No	No	Yes	No	b	a	c	711312	a	a	Yes	Damodarpur	583
No	No	Yes	No	c	a	c		b	a	Yes	Tajnagar	584
No	No	Yes	No	b	b	c	711401	Yes	a	Yes	Rengara	585
No	No	Yes	No	b	Yes	c	711312	Yes	Yes	Yes	Nakol	586
No	No	Yes	No	b	a	c	711312	a	Yes	Yes	Chaulia	587
No	No	Yes	No	c	a	c	711312	Yes	Yes	Yes	Baikunthapur	588
No	No	Yes	No	a	a	a	711326	Yes	Yes	Yes	Osmanpur	589
No	No	Yes	No	a	a	a	711326	Yes	Yes	Yes	Deora	590
No	No	Yes	No	a	a	a	711326	Yes	Yes	Yes	Samaspur	591
No	No	Yes	No	a	a	a	711326	Yes	Yes	Yes	Gaurangapur	592
No	No	Yes	No	a	b	b	711326	Yes	Yes	Yes	Mukundapur	593
No	No	Yes	No	a	a	b		Yes	Yes	Yes	Kanthaldaha	594
No	No	Yes	No	Yes	Yes	a	711312	Yes	Yes	Yes	Kultikari	595
No	No	Yes	No	a	a	b	711312	Yes	Yes	Yes	Chanpabar	596
No	No	Yes	No	b	a	b	711312	b	b	Yes	Kulanandapur	597
No	No	Yes	No	b	a	b	711303	b	b	Yes	Bhatughar	598
No	No	Yes	No	b	a	c	711312	c	Yes	Yes	Naoda	599
No	No	Yes	No	b	a	c	711327	b	Yes	Yes	Sitapur	600
No	No	Yes	No	b	a	c	711312	c	Yes	Yes	Ghugubeshe	601
No	No	Yes	No	b	a	c	711312	b	a	Yes	Rajibpur	602
No	No	Yes	No	b	a	c	711312	b	Yes	Yes	Uttardurgapur	603
No	No	Yes	No	b	a	c	711312	c	Yes	Yes	Basantapur	604
No	No	Yes	No	c	b	c	711312	b	b	Yes	Paikbar	605
No	No	Yes	No	c	a	c	711312	c	a	Yes	Manirampur	606
No	No	Yes	No	b	a	b	711301	b	a	Yes	Chathari	607
No	No	Yes	No	b	a	b	711312	Yes	b	Yes	Ratanpur	608
No	No	Yes	No	a	a	c	711312	a	a	Yes	Ghanashyampur	609
No	No	Yes	No	b	Yes	b	711312	b	b	Yes	Amardaha	610
No	No	Yes	No	b	a	c	711315	a	a	Yes	Gohalberia	611
No	No	Yes	No	a	a	b	711226	Yes	Yes	Yes	Jonka	612
No	No	Yes	No	b	b	b	711312	Yes	Yes	Yes	Charabasulya	613
No	No	Yes	No	a	a	a	711303	Yes	Yes	Yes	Rana	614
No	No	Yes	No	b	b	b	711312	Yes	Yes	Yes	Krishnanagar	615
No	No	Yes	No	b	b	b	711301	Yes	Yes	Yes	Palgaria	616
No	No	Yes	No	Yes	Yes	a	711312	Yes	Yes	Yes	Bachhari	617
No	No	Yes	No	a	a	a	711312	Yes	Yes	Yes	Danpatia	618

Communication and transport facilities (If amenities available code -Yes is given except for Village Pin Code ,If not available within the village , the distance range code viz; a for < 5 Kms, b for 5-10 Kms and c for 10+ kms of nearest place where facility is available is given).												Village connected to highway (If amenities available code viz; a for < 5 Kms, b for 5-10 Kms and c for 10+ kms of nearest place where facility is available is given).				
Serial Number	Name of Village	Internet cafes/ Common service centre (CSC)	Private courier facility	Bus service (Public & Private)	Railway stations	Auto/Modified Autos	Taxis and Vans	Tractors	Cycle-pulled rickshaws(Manual & Machine driven)	Carts driven by animals	Sea /River ferry service	Connected to national highway(NH)	Connected to state highway(SH)	Connected to major district road (MDR)	Connected to others district road	Pucca roads
1	2	58	59	60	61	62	63	64	65	66	67	68	69	70	71	72

578	Gopinathpur	b	c	a	c	Yes	Yes	Yes	Yes	c	c	c	b	c	c	Yes
579	Pakuria	b	c	a	c	Yes	Yes	Yes	Yes	c	b	c	a	c	c	Yes
580	Katagachhi	a	c	Yes	c	Yes	Yes	Yes	Yes	c	b	c	a	Yes	c	Yes
581	Mosha	b	c	a	c	Yes	Yes	Yes	Yes	c	b	c	a	c	c	Yes
582	Pratappur	b	c	a	c	Yes	Yes	a	Yes	c	b	c	b	c	c	Yes
583	Damodarpur	b	c	a	c	Yes	Yes	Yes	Yes	c	b	c	b	b	b	Yes
584	Tajnagar	b	Yes	b	c	Yes	Yes	Yes	Yes	c	b	c	b	c	c	Yes
585	Rengara	b	Yes	Yes	Yes	c	Yes	Yes	Yes	c	b	c	a	b	b	Yes
586	Nakol	b	c	a	c	Yes	Yes	Yes	Yes	c	b	c	a	a	c	Yes
587	Chaulia	b	c	a	c	Yes	Yes	Yes	Yes	c	b	c	b	c	c	Yes
588	Baikunthapur	c	c	a	c	Yes	Yes	Yes	Yes	c	b	c	b	c	c	Yes
589	Osmanpur	b	b	b	c	Yes	Yes	Yes	Yes	c	b	c	a	b	b	Yes
590	Deora	Yes	Yes	Yes	c	Yes	Yes	Yes	Yes	c	b	c	Yes	Yes	b	Yes
591	Samaspur	a	a	a	c	Yes	Yes	Yes	Yes	c	b	c	b	Yes	b	Yes
592	Gaurangapur	Yes	Yes	Yes	c	Yes	Yes	Yes	Yes	c	b	c	a	Yes	c	b
593	Mukundapur	Yes	c	Yes	c	Yes	Yes	Yes	Yes	c	b	c	Yes	a	Yes	Yes
594	Kanthaldaha	a	a	b	c	Yes	Yes	Yes	Yes	c	b	c	b	b	b	Yes
595	Kultikari	a	a	a	c	c	Yes	Yes	Yes	c	b	c	b	b	b	Yes
596	Chanpabar	a	a	a	c	Yes	Yes	Yes	Yes	c	a	c	a	b	b	Yes
597	Kulanandapur	b	Yes	b	c	Yes	Yes	Yes	Yes	c	b	c	b	c	c	Yes
598	Bhatughar	b	Yes	b	c	Yes	Yes	Yes	Yes	c	b	c	b	c	c	Yes
599	Naoda	a	c	b	c	Yes	Yes	Yes	Yes	c	a	c	c	c	c	Yes
600	Sitapur	Yes	c	b	c	Yes	Yes	Yes	Yes	c	b	c	b	c	c	Yes
601	Ghugubeshe	a	b	b	c	Yes	Yes	Yes	Yes	c	b	c	c	c	c	a
602	Rajibpur	a	b	b	c	a	Yes	Yes	Yes	c	b	c	b	c	c	a
603	Uttardurgapur	a	c	a	c	a	Yes	Yes	Yes	c	b	c	b	c	c	a
604	Basantapur	a	c	a	c	a	Yes	Yes	Yes	c	Yes	c	c	c	c	a
605	Paikbar	b	Yes	b	c	b	Yes	Yes	Yes	c	b	c	b	c	c	b
606	Manirampur	a	Yes	b	c	a	Yes	Yes	Yes	c	b	c	b	c	c	b
607	Chathari	b	Yes	b	c	b	Yes	Yes	Yes	c	b	c	b	c	c	b
608	Ratanpur	a	Yes	a	c	a	Yes	Yes	Yes	c	b	c	b	b	b	Yes
609	Ghanashyampur	b	b	a	c	a	Yes	Yes	Yes	c	b	c	a	a	a	Yes
610	Amardaha	b	Yes	b	c	a	Yes	Yes	Yes	c	b	c	b	b	b	a
611	Gohalberia	a	Yes	a	c	Yes	Yes	Yes	Yes	c	b	c	a	c	c	a
612	Jonka	b	b	b	c	Yes	Yes	Yes	Yes	c	b	c	b	b	b	Yes
613	Charabasulya	b	b	b	Yes	c	Yes	Yes	Yes	c	b	c	b	b	b	Yes
614	Rana	a	a	a	c	Yes	Yes	Yes	Yes	c	b	c	b	b	b	Yes
615	Krishnanagar	b	b	b	c	Yes	Yes	Yes	Yes	b	b	c	b	b	b	Yes
616	Palgaria	b	b	b	c	Yes	Yes	Yes	Yes	c	b	c	b	b	b	Yes
617	Bachhari	a	a	a	c	Yes	Yes	Yes	Yes	c	b	c	b	b	b	Yes
618	Danpatia	a	a	a	c	Yes	Yes	Yes	Yes	c	b	c	b	b	b	Yes

ys,village roads, banks & credit societies  
 :-Yes is given, If not available within the  
 code viz; a for < 5 Kms, b for 5-10 Kms  
 place where facility is available is given).

Availability of miscellaneous facilities (If amenities available code -Yes is given, If not  
 available within the village , the distance range code viz; a for < 5 Kms, b for 5-10 Kms  
 and c for 10+ kms of nearest place where facility is available is given).

73	74	75	76	77	78	79	80	81	82	83	84	85	86	87	Name of Village	Serial Number
															2	1

Yes				a	c	c	Yes	a	c	a	a	Yes	Yes	Yes	Gopinathpur	578	
Yes				a	c	c	Yes	Yes	c	a	a	Yes	Yes	Yes	Pakuria	579	
Yes				a	c	c	Yes	Yes	c	a	a	Yes	Yes	Yes	Katagachhi	580	
Yes				a	b	c	Yes	a	c	a	a	Yes	Yes	Yes	Mosha	581	
Yes				a	c	c	Yes	Yes	c	a	a	Yes	Yes	Yes	Pratappur	582	
Yes				a	c	c	Yes	a	c	a	a	Yes	Yes	Yes	Damodarapur	583	
Yes	Yes	Yes		b	c	c	Yes	b	c	b	a	b	Yes	Yes	Tajnagar	584	
Yes	b			Yes	b	c	Yes	a	c	Yes	c	Yes	a	Yes	Rengara	585	
Yes				Yes	b	c	Yes	a	c	a	a	Yes	Yes	Yes	Nakol	586	
Yes				a	c	c	Yes	a	c	a	a	Yes	Yes	Yes	Chaulia	587	
Yes				a	b	c	Yes	Yes	c	a	a	Yes	Yes	Yes	Baikunthapur	588	
Yes	b			b	a	c	Yes	a	c	a	b	Yes	Yes	Yes	Osmanpur	589	
Yes	b			a	b	c	Yes	Yes	Yes	Yes	a	a	Yes	Yes	Deora	590	
Yes	b			a	b	c	Yes	Yes	c	a	a	Yes	Yes	Yes	Samaspur	591	
a				a	a	c	Yes	Yes	c	a	a	Yes	Yes	Yes	Gaurangapur	592	
Yes				Yes	a	c	Yes	a	c	a	a	Yes	Yes	Yes	Mukundapur	593	
Yes	b			b	b	c	Yes	a	c	a	a	Yes	Yes	Yes	Kanthaldaha	594	
Yes	a			c	b	c	Yes	Yes	c	b	b	Yes	Yes	Yes	Kultikari	595	
Yes	a			b	b	b	Yes	Yes	c	Yes	b	Yes	Yes	Yes	Chanpabar	596	
Yes			Yes	b	c	c	Yes	a	c	a	b	b	Yes	Yes	Kulanandapur	597	
Yes			Yes	a	c	c	Yes	a	Yes	Yes	a	b	Yes	Yes	Bhatughar	598	
Yes	Yes	a		a	c	c	Yes	Yes	Yes	a	a	c	b	Yes	Naoda	599	
Yes				Yes	c	c	Yes	a	Yes	Yes	Yes	c	Yes	Yes	Sitapur	600	
Yes	Yes	a		Yes	b	c	c	Yes	a	c	a	a	c	Yes	Yes	Ghugubeshe	601
Yes	a	a		Yes	a	c	c	Yes	a	c	a	a	c	Yes	Yes	Rajibpur	602
Yes				a	c	c	Yes	Yes	c	Yes	a	c	Yes	Yes	Uttardurgapur	603	
Yes	a		Yes	a	a	a	c	Yes	a	c	a	a	c	a	Yes	Basantapur	604
Yes			Yes	a	c	c	Yes	Yes	c	b	c	b	Yes	Yes	Paikbar	605	
Yes		Yes	Yes	a	b	c	Yes	a	c	a	a	b	Yes	Yes	Manirampur	606	
Yes		Yes	Yes	a	b	c	Yes	a	c	a	a	b	Yes	Yes	Chathari	607	
Yes	c		Yes	Yes	a	b	c	Yes	Yes	c	a	a	b	Yes	Yes	Ratanpur	608
Yes				Yes	b	c	Yes	Yes	c	a	a	Yes	Yes	Yes	Ghanashyampur	609	
Yes			Yes	b	c	Yes	Yes	a	c	Yes	c	Yes	Yes	Yes	Amardaha	610	
Yes	Yes	Yes		a	b	b	Yes	Yes	c	a	a	b	Yes	Yes	Gohalberia	611	
Yes	b			b	b	c	Yes	a	c	Yes	c	Yes	a	Yes	Jonka	612	
Yes	b			b	b	c	Yes	a	c	Yes	c	Yes	Yes	Yes	Charabasulya	613	
Yes	a			b	c	b	Yes	a	c	a	c	Yes	Yes	Yes	Rana	614	
Yes	a			b	b	c	Yes	a	c	a	b	Yes	Yes	Yes	Krishnanagar	615	
Yes	b			b	c	b	Yes	Yes	c	a	c	Yes	Yes	Yes	Palgaria	616	
Yes	a			b	b	c	Yes	Yes	c	Yes	b	Yes	Yes	Yes	Bachhari	617	
Yes	a			b	b	b	Yes	a	c	a	a	Yes	Yes	Yes	Danpatia	618	

Availability of miscellaneous facilities (If amenities available code -Yes is given, If not available within the village , the distance range code viz; a for < 5 Kms, b for 5-10 Kms and c for 10+ kms of nearest place where facility is available is given).												Availability of electricity (Yes/No)			
Serial Number	Name of Village	ASHA (Accredited Social Health Activist)	Community centre with/without TV	Sports Field,	Sports Club / Recreation Centre	Cinema / Video Hall	Public Library	Public Reading Room	Newspaper Supply	Assembly Polling station	Birth & Death Registration Office	Power Supply for Domestic Use (ED)	Power Supply for Agricultural Use (EAG)	Power Supply for Commercial Use (EC)	Power Supply for All Uses (EA)
1	2	88	89	90	91	92	93	94	95	96	97	98	99	100	101

578	Gopinathpur	Yes	b	Yes	b	b	a	a	Yes	Yes	a	Yes	No	Yes	No
579	Pakuria	Yes	b	Yes	a	b	a	a	Yes	Yes	a	Yes	No	Yes	No
580	Katagachhi	Yes	b	a	b	b	a	a	Yes	a	a	Yes	No	Yes	No
581	Mosha	Yes	b	a	a	b	a	a	Yes	Yes	a	Yes	No	Yes	No
582	Pratappur	Yes	a	Yes	Yes	b	a	a	Yes	Yes	a	Yes	No	Yes	No
583	Damodarapur	Yes	b	a	a	c	a	a	Yes	Yes	a	Yes	No	Yes	No
584	Tajnagar	Yes	c	Yes	Yes	b	b	b	Yes	Yes	a	Yes	No	Yes	No
585	Rengara	Yes	b	Yes	a	a	b	b	Yes	Yes	b	Yes	No	Yes	No
586	Nakol	Yes	b	Yes	a	b	b	b	Yes	Yes	a	Yes	No	Yes	No
587	Chaulia	Yes	b	a	a	b	a	a	Yes	Yes	a	Yes	No	Yes	No
588	Baikunthapur	Yes	b	a	a	c	b	b	Yes	Yes	b	Yes	No	Yes	No
589	Osmanpur	Yes	b	Yes	b	a	b	b	Yes	Yes	a	Yes	No	Yes	No
590	Deora	Yes	Yes	Yes	b	b	a	a	Yes	Yes	Yes	Yes	No	Yes	No
591	Samaspur	Yes	a	a	b	c	a	a	Yes	Yes	b	Yes	No	No	No
592	Gaurangapur	Yes	b	a	Yes	c	Yes	a	Yes	a	a	Yes	No	Yes	No
593	Mukundapur	Yes	b	Yes	a	b	a	a	Yes	a	a	Yes	No	Yes	No
594	Kanthaldaha	Yes	b	Yes	b	b	a	a	Yes	Yes	a	Yes	No	Yes	No
595	Kultikari	Yes	Yes	Yes	Yes	b	b	b	Yes	Yes	b	Yes	No	Yes	No
596	Chanpabar	Yes	b	Yes	Yes	b	b	b	Yes	a	b	Yes	No	No	No
597	Kulanandapur	Yes	b	Yes	Yes	b	b	b	Yes	Yes	a	Yes	No	Yes	No
598	Bhatughar	Yes	c	Yes	Yes	b	b	b	Yes	Yes	b	Yes	No	Yes	No
599	Naoda	Yes	Yes	Yes	Yes	Yes	Yes	Yes	Yes	Yes	Yes	Yes	No	Yes	No
600	Sitapur	Yes	Yes	Yes	Yes	b	a	a	Yes	a	Yes	Yes	No	Yes	No
601	Ghugubeshe	Yes	Yes	Yes	Yes	b	a	a	Yes	Yes	a	Yes	No	Yes	No
602	Rajibpur	Yes	Yes	Yes	Yes	Yes	Yes	Yes	Yes	Yes	a	Yes	No	Yes	No
603	Uttardurgapur	Yes	Yes	Yes	Yes	c	a	a	Yes	Yes	a	Yes	No	Yes	No
604	Basantapur	Yes	Yes	a	a	c	a	a	Yes	a	a	Yes	No	Yes	No
605	Paikbar	Yes	c	Yes	Yes	b	a	a	Yes	Yes	b	Yes	No	Yes	No
606	Manirampur	Yes	a	Yes	Yes	b	a	a	Yes	Yes	a	Yes	No	Yes	No
607	Chathari	Yes	c	Yes	Yes	b	a	a	Yes	Yes	a	Yes	No	Yes	No
608	Ratanpur	Yes	c	Yes	Yes	b	a	a	Yes	Yes	a	Yes	No	Yes	No
609	Ghanashyampur	Yes	b	Yes	Yes	b	b	b	Yes	Yes	b	Yes	No	Yes	No
610	Amardaha	Yes	b	Yes	Yes	b	b	b	Yes	Yes	a	Yes	No	Yes	No
611	Gohalberia	Yes	c	Yes	Yes	b	b	b	Yes	Yes	a	Yes	No	Yes	No
612	Jonka	Yes	Yes	a	b	b	a	a	Yes	Yes	b	Yes	No	No	No
613	Charabasulya	Yes	b	Yes	b	b	a	a	Yes	Yes	Yes	Yes	No	No	No
614	Rana	Yes	b	a	a	b	b	b	Yes	Yes	Yes	Yes	No	Yes	No
615	Krishnanagar	Yes	b	Yes	b	b	b	b	Yes	Yes	a	Yes	No	Yes	No
616	Palgaria	Yes	b	Yes	b	b	a	a	Yes	Yes	a	Yes	No	Yes	No
617	Bachhari	Yes	b	Yes	Yes	Yes	b	b	Yes	Yes	b	Yes	No	Yes	No
618	Danpatia	Yes	b	a	b	b	b	b	Yes	Yes	a	Yes	No	Yes	No

Nearest Town		Land Use							
		Area under different types of land use (in hectares rounded up to one decimal place)							
Name	Distance range code i.e. a for < 5 Kms, b for 5-10 Kms and c for 10+ kms .	Forests	Area under Non-agricultural Uses	Barren and Un-cultivable land	Permanent Pastures and Other Grazing Lands	Land Under Miscellaneous Tree Crops etc.	Culturable Waste Land	Name of Village	Serial Number
102	103	104	105	106	107	108	109	2	1

KHALOR	b	0	22.8	0	0	0	3.5	Gopinathpur	578
KHALOR	b	0	14.8	0	0	0	9	Pakuria	579
KHALOR	b	0	15.8	0	0	0	24.8	Katagachhi	580
KHALOR	b	0	9.4	0	0	0	7.2	Mosha	581
KHALOR	c	0	5.9	0	0	0	10.5	Pratappur	582
KHALOR	c	0	10.4	0	0	0	13.6	Damodarpur	583
KHALOR	b	0	7.8	0	0	0	7.5	Tajnagar	584
KHALOR	c	0	5.8	0	0	0	7	Rengara	585
KHALOR	c	0	22.3	0	0	0	15.1	Nakol	586
KHALOR	b	0	6	0	0	0	8.5	Chaulia	587
KHALOR	c	0	15.2	0	0	0	26.3	Baikunthapur	588
KHALOR	c	0	11.5	0	0	0	13.5	Osmanpur	589
KHALORE	c	0	9	0	0	0	14.3	Deora	590
KHALORE	c	0	9.3	0	0	0	5.9	Samaspur	591
KHALOR	c	0	5.1	0	0	0	11.9	Gaurangapur	592
KHALOR	c	0	38.5	0	0	0	0	Mukundapur	593
KHALOR	c	0	7.8	0	0	0	18.4	Kanthaldaha	594
KHALOR	c	0	23.3	0	0	0	32.3	Kultikari	595
KHALOR	c	0	18.2	0	0	0	45.8	Chanpabar	596
KHALOR	b	0	8.7	0	0	0	7.4	Kulanandapur	597
KHALOR	c	0	3.7	0	0	0	12.8	Bhatughar	598
KHALOR	c	0	23.2	0	0	0	14.4	Naoda	599
KHALOR	c	0	12.6	0	0	0	28	Sitapur	600
ULUBERIA	c	0	13.8	0	0	0	19.9	Ghugubeshe	601
KHALOR	c	0	13.6	0	0	0	7.6	Rajibpur	602
ULUBERIA	c	0	18.4	0	0	0	15.7	Uttardurgapur	603
ULUBERIA	c	0	4.1	0	0	0	8.7	Basantapur	604
ULUBERIA	c	0	4.1	0	0	0	9.4	Paikbar	605
KHALOR	c	0	2	0	0	0	8.5	Manirampur	606
KHALOR	c	0	3.1	0	0	0	6.2	Chathari	607
KHALORE	c	0	16.4	0	0	0	2.7	Ratanpur	608
ULUBERIA	c	0	11.9	0	0	0	24.6	Ghanashyampur	609
KHALOR	c	0	14.7	0	0	0	22.9	Amardaha	610
KHALORE	c	0	11.3	0	0	0	12.4	Gohalberia	611
KHALORE	c	0	7.1	0	0	0	0	Jonka	612
KHALORE	c	0	5.8	0	0	0	6.9	Charabasulya	613
KHALORE	c	0	6.7	0	0	0	18	Rana	614
KHALOREE	c	0	4.3	0	0	0	9.2	Krishnanagar	615
KHALORE	c	0	4.5	0	0	0	10.9	Palgaria	616
KHALORE	c	0	13.8	0	0	0	12.9	Bachhari	617
KHALORE	c	0	9.8	0	0	0	10.8	Danpatia	618

Land Use											
Area under different types of land use (in hectares rounded up to one decimal place)							Area irrigated by source (in hectare).				
Serial Number	Name of Village	Fallow lands other than current fallows	Current Fallows	Net Area Sown	Total Irrigated Land Area	Total Un-irrigated Land Area	Canals ( C )	Wells/Tube-wells(W/TW)	Tanks/Lakes(T/L)	Water Falls(WF)	Others(O)
1	2	110	111	112	113	114	115	116	117	118	119

578	Gopinathpur	0	0	66	32	34	27.9	0	4.1	0	0
579	Pakuria	0	0	97.2	43	54.2	34.9	0	8.1	0	0
580	Katagachhi	0	0	152	40	112	29.8	0	10.2	0	0
581	Mosha	0	0	88.7	27.9	60.8	19.8	0	8.1	0	0
582	Pratappur	0	0	70	19	51	16.2	0	2.8	0	0
583	Damodarpur	0	0	65.8	17	48.8	13	0	4	0	0
584	Tajnagar	0	0	62.5	18.4	44.1	16	0	2.5	0	0
585	Rengara	0	0	40.8	10.5	30.3	6	0	4.5	0	0
586	Nakol	0	0	135.8	36	99.8	31.8	0	4.2	0	0
587	Chaulia	0	0	40	20	20	14.8	0	5.2	0	0
588	Baikunthapur	0	0	203.4	51	152.4	46.9	0	4.1	0	0
589	Osmanpur	0	0	91.6	52	39.6	46.8	0	5.2	0	0
590	Deora	0	0	45.1	24	21.1	18.8	0	5.2	0	0
591	Samaspur	0	0	61.2	25	36.2	20.8	0	4.2	0	0
592	Gaurangapur	0	0	35.4	25	10.4	21	0	4	0	0
593	Mukundapur	0	0	71.2	25	46.2	25	0	0	0	0
594	Kanthaldaha	0	0	139	57	82	55.2	0	1.8	0	0
595	Kultikari	0	0	163.4	75	88.4	61.6	0	13.4	0	0
596	Chanpabar	0	0	163	53	110	41.8	0	11.2	0	0
597	Kulanandapur	0	0	68.6	18	50.6	14.8	0	3.2	0	0
598	Bhatughar	0	0	30.8	11.5	19.3	7.2	0	4.2	0	0
599	Naoda	0	0	139.8	31.5	108.3	22.2	0	9.3	0	0
600	Sitapur	0	0	104	22	82	18	0	4	0	0
601	Ghugubeshe	0	0	169.1	40	129.1	35.4	0	4.6	0	0
602	Rajjibpur	0	0	72.8	30	42.8	21.9	0	8.1	0	0
603	Uttardurgapur	0	0	159.8	50	109.8	43.5	0	6.5	0	0
604	Basantapur	0	0	40.8	18	22.8	14	0	4	0	0
605	Paikbar	0	0	29.8	15	14.8	10.5	0	4.5	0	0
606	Manirampur	0	0	32.4	12	20.4	10	0	2	0	0
607	Chathari	0	0	31.6	15	16.6	11	0	4	0	0
608	Ratanpur	0	0	65.4	23	42.4	16.9	0	6.1	0	0
609	Ghanashyampur	0	0	147.8	25	122.8	20.6	0	4.4	0	0
610	Amardaha	0	0	93.8	22.6	71.3	17.5	0	5	0	0.1
611	Gohalberia	0	0	118.5	38	80.5	25.8	0	12.2	0	0
612	Jonka	0	0	82.9	60.3	22.6	43.9	0	16.4	0	0
613	Charabasulya	0	0	32.3	26	6.3	22.8	0	3.2	0	0
614	Rana	0	0	54.5	24	30.5	19.8	0	4.2	0	0
615	Krishnanagar	0	0	31.7	21	10.7	18.6	0	2.4	0	0
616	Palgaria	0	0	33.4	16	17.4	13.6	0	2.4	0	0
617	Bachhari	0	0	88	25	63	20.4	0	4.6	0	0
618	Danpatia	0	0	73.6	20.3	53.2	12.2	0	8.1	0	0

Name of three most important commodities manufactured			Name of Village	Serial Number
First	Second	Third		
120	121	122	2	1

Gopinathpur	578
Pakuria	579
Katagachhi	580
Mosha	581
Pratappur	582
Damodarpur	583
Tajnagar	584
Rengara	585
Nakol	586
Chaulia	587
Baikunthapur	588
Osmanpur	589
Deora	590
Samaspur	591
Gaurangapur	592
Mukundapur	593
Kanthaldaha	594
Kultikari	595
Chanpabar	596
Kulanandapur	597
Bhatughar	598
Naoda	599
Sitapur	600
Ghugubeshe	601
Rajibpur	602
Uttardurgapur	603
Basantapur	604
Paikbar	605
Manirampur	606
Chathari	607
Ratanpur	608
Ghanashyampur	609
Amardaha	610
Gohalberia	611
Jonka	612
Charabasulya	613
Rana	614
Krishnanagar	615
Palgaria	616
Bachhari	617
Danpatia	618

Census of India 2011  
Amenities and Land use

Serial Number	Name of Village	Location code no.	Total area of the village ( in hectares rounded up to one decimal place)	Total population ( 2011 census )	Number of households (2011 census)	Number of educational amenities available in village, the distance range code viz; a for 0-5 kms, b for 5-10 kms, c for 10+ kms of nearest place where facility is available							
						Pre-Primary school (PP)	Primary school (P)	Middle school (M)	Secondary School (S)	Senior Secondary school (SS)	Degree college of arts science & commerce (ASC)	Engineering college(EC)	Medical college (MC)
1	2	3	4	5	6	7	8	9	10	11	12	13	14
619	Chilara	333227	45.2	609	136	2	2	a	a	a		c	c
620	Sajinagachhi	333228	45.9	719	183	1	1	a	a	a	c	c	c
621	Ganeshpur	333229	78.6	1239	298	1	1	1	1	1	c	c	c
622	Pashchim Gazipur	333230	171	2539	584	3	3	1	1	a	b	c	c
623	Garchumbak	333231	144.5	3148	687	4	4	1	a	a	c	c	c
624	Bargarchumbak	333232	335.5	5701	1266	3	3	a	a	b	c	c	c
625	Bargram	333233	255.6	5586	1222	3	3	1	1	1	c	c	c
626	Joarkul	333234	125.9	1384	316	1	1	a	a	a	c	c	c
627	Chhotaradhanagar	333235	105.4	2383	557	2	2	1	a	a	c	c	c
628	Narrottampur	333236	70.5	818	193	2	2	a	c	a	c	c	c
629	Ankul	333237	152.3	2203	533	1	1	a	a	a	c	c	c
630	Maula	333238	51.6	901	206	3	3	1	1	1	c	c	c
631	Satghara	333239	71.7	546	118	1	1	a	a	a	c	c	c
632	Kharubere	333240	42.3	1431	323	2	2	a	a	a	c	c	c
633	Radhanagar	333241	223	5068	1100	2	2	1	a	a	b	c	c
634	Tripurapur	333242	106	2146	492	1	1	a	a	a	b	c	c
635	Khajri	333243	41.2	915	192	1	1	1	1	1	b	c	c
636	Sadashibpur	333244	81	1387	288	1	1	b	b	b	b	c	c
637	Uddhabpur	333245	209.4	2697	626	2	2	a	b	a	b	c	c
638	Pashchim Basudebpur	333246	56.9	799	188	1	1	a	a	a	b	c	c
639	Ramnagar	333247	122.1	2820	698	3	3	2	a	a	b	c	c
640	Anantapur	333248	332.6	6256	1519	5	5	2	1	1	a	c	c
641	Jhumjhumi	333249	184.7	5500	1278	3	3	a	a	a	a	c	c
642	Narikeldaha	333250	125.1	3717	799	2	2	a	a	a	a	c	c
643	Ajodhya	333251	272.6	5670	1347	6	6	1	1	1	a	c	c
644	Chalitapara	333252	117.3	3686	893	2	2	1	1	1	a	c	c
645	Sultanpur	333253	227	4514	1155	3	3	1	a	a	c	c	c
646	Baichi	333254	60.2	1553	365	2	2	a	a	a	b	c	c
647	Narayanpur	333255	248.7	4863	1058	3	3	a	a	a	b	c	c
648	Gobindapur	333256	274.3	4814	1098	5	5	2	2	1	c	c	c
649	Jaynagar	333257	248.2	5169	1231	4	4	1	1	1	c	c	c
650	Marshal	333258	96.6	2382	537	1	1	1	a	a	c	c	c
<b>Block T O T A L :</b>			<b>9234</b>	<b>175475</b>	<b>39253</b>	<b>161</b>	<b>156</b>	<b>36</b>	<b>20</b>	<b>14</b>	<b>0</b>	<b>0</b>	<b>0</b>
<b>District T O T A L :</b>			<b>95844.2</b>	<b>1775885</b>	<b>391434</b>	<b>###</b>	<b>###</b>	<b>330</b>	<b>237</b>	<b>143</b>	<b>5</b>	<b>2</b>	<b>0</b>



- Village Directory

(As in 2009)

le. (If not available within the < 5 Kms, b for 5-10 Kms and c cility is available is given).						Number of Medical Amenities available. (If not available within the village , the distance range code viz; a for < 5 Kms, b for 5-10 Kms and c for 10+ kms of nearest place where facility is available is given).						Name of Village	Serial Number					
Management institute (MI)	Polytechnic (Pt)	Vocational training school /ITI	Non-formal training centre (NFTC)	Special school for disabled (SSD)	Others (specify)	Community health centre (CHC)	Primary health centre (PHC)	Primary health sub centre (PHS)	Maternity and child welfare centre (MCWC)	T.B. clinic (TBC)	Hospital-allopathic (HA)			Hospital-alternative medicine (HO)	Dispensary (D)	Veterinary hospital (VH)	Mobile health clinic (MHC)	Family welfare centre (FWC)
15	16	17	18	19	20	21	22	23	24	25	26	27	28	29	30	31	2	1
c	c	c				c	b	a	c	c	b	c	b	c	c	c	Chilara	619
c	c	c				c	b	a	c	c	c	c	c	c	c	c	Sajinagachhi	620
c	c	c				c	b	l	c	c	c	c	c	c	c	c	Ganeshpur	621
c	c	c				c	a	a	c	c	c	c	c	c	c	c	Pashchim Gazipur	622
c	c	c				c	a	l	c	c	c	c	c	c	c	c	Garchumbak	623
c	c	c				c	l	l	c	c	c	c	c	c	c	c	Bargarchumbak	624
c	c	c				c	a	a	c	c	c	c	c	c	c	c	Bargram	625
c	c	c				c	b	a	c	c	c	c	c	c	c	c	Joarkul	626
c	c	c				c	a	l	c	c	c	a	c	c	c	c	Chhotaradhanagar	627
c	c	c				c	a	a	c	c	c	c	c	c	c	c	Narrottampur	628
c	c	c				c	a	a	c	c	c	c	c	c	c	c	Ankul	629
c	c	c				c	a	a	c	c	c	c	c	c	c	c	Maula	630
c	c	c				c	a	a	c	c	c	c	c	c	c	c	Satghara	631
c	c	c				b	b	l	b	b	b	c	b	c	c	c	Kharubere	632
c	c	c				b	b	a	b	b	b	c	b	c	c	c	Radhanagar	633
c	c	c				c	b	a	c	c	c	c	c	c	c	c	Tripurapur	634
c	c	c				c	b	l	c	c	c	c	c	c	c	c	Khajri	635
c	c	c				b	c	a	b	b	b	c	b	c	c	c	Sadashibpur	636
c	c	c				b	c	a	b	b	b	c	b	c	c	c	Uddhabpur	637
c	c	c				b	c	a	b	b	b	c	b	c	c	c	Pashchim Basudebpur	638
c	c	c							l								Ramnagar	639
c	c	c				a	c	l	a	a	b	c	b	c	c	c	Anantapur	640
c	c	c				l	c	l	l	l	l	c	l	c	c	c	Jhumjhumi	641
c	c	c				a	c	a	a	a	a	c	a	c	c	c	Narikeldaha	642
c	c	c				a	c	l	a	a	a	a	a	c	c	c	Ajodhya	643
c	c	c				a	c	a	a	a	a	c	a	c	c	c	Chalitapara	644
c	c	c				a	c	a	a	a	a	c	a	c	c	c	Sultanpur	645
c	c	c				b	b	a	b	b	b	c	b	c	c	c	Baichi	646
c	c	c				b	c	a	b	b	b	c	b	c	c	c	Narayanpur	647
c	c	c				b	c	l	b	b	b	c	b	c	c	c	Gobindapur	648
c	c	c				b	c	a	b	b	b	c	b	c	c	c	Jaynagar	649
c	c	c				c	b	l	c	c	c	c	c	c	c	c	Marshal	650
<b>0</b>	<b>0</b>	<b>0</b>	<b>0</b>	<b>0</b>	<b>0</b>	<b>1</b>	<b>2</b>	<b>23</b>	<b>1</b>	<b>1</b>	<b>1</b>	<b>0</b>	<b>1</b>	<b>0</b>	<b>0</b>	<b>0</b>	<b>: Block T O T A L</b>	
<b>2</b>	<b>0</b>	<b>7</b>	<b>14</b>	<b>3</b>	<b>32</b>	<b>23</b>	<b>53</b>	<b>273</b>	<b>63</b>	<b>24</b>	<b>7</b>	<b>3</b>	<b>132</b>	<b>21</b>	<b>2</b>	<b>58</b>	<b>: District T O T A L</b>	

Serial Number	Name of Village	Number of Non-Government Medical Amenities available.							Availability of drinking water - Yes / No							
		Charitable non Govt. hospital/Nursing home.	Medical practitioner with MBBS Degree	Medical practitioner with other degree	Medical practitioner with no degree	Traditional practitioner and faith healer	Medicine Shop	Others	Tap water (Treated/Untreated)	Well water (Covered / Uncovered well)	Hand Pump	Tube wells / Bore well	Spring	River / Canal	Tank / Pond / Lake	Others
1	2	32	33	34	35	36	37	38	39	40	41	42	43	44	45	46
619	Chilara	0	0	0	2	0	0	0	No	No	No	No	No	No	No	No
620	Sajinagachhi	0	0	0	0	0	0	0	No	No	No	No	No	Yes	No	No
621	Ganeshpur	0	0	0	2	1	0	0	No	No	No	No	No	Yes	No	No
622	Pashchim Gazipur	0	0	2	3	0	0	0	No	No	Yes	No	No	Yes	No	No
623	Garchumbak	0	0	2	2	2	2	0	No	No	Yes	No	No	Yes	No	No
624	Bargarchumbak	0	0	2	2	0	0	0	No	No	Yes	No	No	Yes	No	No
625	Bargram	0	0	0	5	3	0	0	No	No	Yes	No	No	Yes	No	No
626	Joarkul	0	0	1	0	0	0	0	No	No	Yes	No	No	No	No	No
627	Chhotaradhanagar	0	0	0	1	1	0	0	No	No	Yes	No	No	Yes	No	No
628	Narrottampur	0	0	0	2	0	0	0	No	No	Yes	No	No	Yes	No	No
629	Ankul	0	0	0	3	0	0	0	No	Yes	Yes	No	No	No	No	No
630	Maula	0	0	0	2	2	1	0	No	No	Yes	No	No	Yes	No	No
631	Satghara	0	0	0	0	0	1	0	No	No	No	No	No	Yes	No	No
632	Kharubere	0	0	0	0	0	7	0	No	Yes	Yes	No	No	No	No	No
633	Radhanagar	0	0	0	2	0	0	0	No	Yes	Yes	No	No	No	No	No
634	Tripurapur	0	0	0	3	0	0	0	No	Yes	Yes	No	No	No	Yes	No
635	Khajri	0	0	0	0	0	0	0	No	Yes	No	No	No	No	No	No
636	Sadashibpur	0	0	2	1	1	0	0	No	Yes	No	No	No	No	No	No
637	Uddhabpur	0	0	2	1	1	0	0	No	Yes	No	No	No	No	No	No
638	Pashchim Basudebpur	0	2	0	0	0	2	0	No	No	No	No	No	No	No	No
639	Ramnagar	0	2	1	2	0	1	0	No	No	Yes	No	No	No	No	No
640	Anantapur	0	0	0	7	0	2	0	No	No	No	No	No	No	No	No
641	Jhumjhumi	0	0	0	4	1	4	0	No	No	No	No	No	No	No	No
642	Narikeldaha	0	1	1	5	0	1	0	No	No	No	No	No	No	No	No
643	Ajodhya	0	2	0	2	2	5	0	No	No	No	No	No	No	No	No
644	Chalitapara	0	0	0	2	0	0	0	No	No	No	No	No	No	No	No
645	Sultanpur	0	0	1	3	3	0	0	No	No	No	No	No	No	No	No
646	Baichi	0	0	2	5	0	0	0	No	Yes	Yes	No	No	No	No	No
647	Narayanpur	0	0	0	2	1	0	0	No	Yes	Yes	No	No	No	No	No
648	Gobindapur	0	4	2	4	1	5	0	No	Yes	Yes	No	No	No	No	No
649	Jaynagar	0	0	0	0	0	0	0	No	Yes	Yes	No	No	No	No	No
650	Marshal	0	0	0	3	0	0	0	No	Yes	Yes	No	No	No	No	No
<b>Block T O T A L :</b>		<b>0</b>	<b>13</b>	<b>38</b>	<b>121</b>	<b>33</b>	<b>57</b>	<b>0</b>	<b>0</b>	<b>25</b>	<b>43</b>	<b>0</b>	<b>0</b>	<b>24</b>	<b>2</b>	<b>0</b>
<b>District T O T A L :</b>		<b>47</b>	<b>299</b>	<b>335</b>	<b>725</b>	<b>213</b>	<b>536</b>	<b>20</b>	<b>224</b>	<b>159</b>	<b>514</b>	<b>0</b>	<b>0</b>	<b>292</b>	<b>400</b>	<b>15</b>

Availability of toilet & others Yes / No				Communication and transport facilities (If amenities available code -Yes is given except for Village Pin Code ,If not available within the village , the distance range code viz; a for < 5 Kms, b for 5-10 Kms and c for 10+ kms of nearest place where facility is available is given).								
Community toilet including bath.	Community toilet excluding bath.	Rural sanitary mart or sanitary hardware outlet available near the village.	Community bio- gas or recycle of waste for productive use.	Post office(PO)	Sub post office (SPO)	Post & Telegraph office (P&TO)	Village Pin Code	Telephones (Land lines)	Public call office (PCO)	Mobile phone coverage	Name of Village	Serial Number
47	48	49	50	51	52	53	54	55	56	57	2	1
No	No	Yes	No	b	b	b	711312	Yes	Yes	Yes	Chilara	619
No	No	Yes	No	a	b	c	711312	a	b	Yes	Sajinagachhi	620
No	No	Yes	No	Yes	b	c	711312	a	Yes	Yes	Ganeshpur	621
No	No	Yes	No	a	a	c	711413	a	a	Yes	Pashchim Gazipur	622
No	No	Yes	No	a	a	c	711312	a	a	Yes	Garchumbak	623
No	No	Yes	No	Yes	b	c	711312	a	a	Yes	Bargarchumbak	624
No	No	Yes	No	Yes	b	c	711312	Yes	Yes	Yes	Bargram	625
No	No	Yes	No	b	b	c	711312	a	b	Yes	Joarkul	626
No	No	Yes	No	a	a	c	711312	a	b	Yes	Chhotaradhanagar	627
No	No	Yes	No	a	a	c	711312	Yes	Yes	Yes	Narrottampur	628
No	No	Yes	No	a	a	c		Yes	Yes	Yes	Ankul	629
No	No	Yes	No	c	a	c	711312	a	Yes	Yes	Maula	630
No	No	Yes	No	a	a	c	711312	a	Yes	Yes	Satghara	631
No	No	Yes	No	Yes	Yes	c	711314	Yes	Yes	Yes	Kharubere	632
No	No	Yes	No	Yes	Yes	c	711310	Yes	Yes	Yes	Radhanagar	633
No	No	Yes	No	a	a	c	711312	Yes	Yes	Yes	Tripurapur	634
No	No	Yes	No	a	a	b	711312	a	a	Yes	Khajri	635
No	No	Yes	No	a	a	b	711312	Yes	Yes	Yes	Sadashibpur	636
No	No	Yes	No	a	a	b	711326	Yes	Yes	Yes	Uddhabpur	637
No	No	Yes	No	a	a	a	711312	Yes	Yes	Yes	Pashchim Basudebpur	638
No	No	Yes	No	b	b	c	711312	Yes	Yes	Yes	Ramnagar	639
No	No	Yes	No	Yes	Yes	b	711301	Yes	Yes	Yes	Anantapur	640
No	No	Yes	No	Yes	Yes	b	711301	Yes	Yes	Yes	Jhumjumi	641
No	No	Yes	No	a	a	b	711301	Yes	Yes	Yes	Narikeldaha	642
No	No	Yes	No	Yes	Yes	b	711312	Yes	Yes	Yes	Ajodhya	643
No	No	Yes	No	b	b	b		Yes	Yes	Yes	Chalitapara	644
No	No	Yes	No	a	a	b	711312	a	Yes	Yes	Sultanpur	645
No	No	Yes	No	b	b	b	711312	Yes	Yes	Yes	Baichi	646
No	No	Yes	No	b	b	c	711312	Yes	Yes	Yes	Narayanpur	647
No	No	Yes	No	Yes	Yes	c	711314	Yes	Yes	Yes	Gobindapur	648
No	No	Yes	No	a	a	c	711302	Yes	a	Yes	Jaynagar	649
No	No	Yes	No	b	b	c	711314	Yes	Yes	Yes	Marshal	650
<b>0</b>	<b>0</b>	<b>73</b>	<b>0</b>	<b>11</b>	<b>10</b>	<b>0</b>	<b>68</b>	<b>40</b>	<b>48</b>	<b>73</b>	<b>: Block T O T A L</b>	
<b>25</b>	<b>70</b>	<b>205</b>	<b>6</b>	<b>74</b>	<b>100</b>	<b>10</b>	<b>625</b>	<b>449</b>	<b>155</b>	<b>568</b>	<b>: District T O T A L</b>	

Communication and transport facilities (If amenities available code -Yes is given except for Village Pin Code ,If not available within the village , the distance range code viz; a for < 5 Kms, b for 5-10 Kms and c for 10+ kms of nearest place where facility is available is given).													Village connected to highway (If amenities available code viz; a for < 5 Kms, b for 5-10 Kms and c for 10+ kms of nearest place where facility is available is given).			
Serial Number	Name of Village	Internet cafes/ Common service centre (CSC)	Private courier facility	Bus service (Public & Private)	Railway stations	Auto/Modified Autos	Taxis and Vans	Tractors	Cycle-pulled rickshaws(Manual & Machine driven)	Carts driven by animals	Sea /River ferry service	Connected to national highway(NH)	Connected to state highway(SH)	Connected to major district road (MDR)	Connected to others district road	Pucca roads
1	2	58	59	60	61	62	63	64	65	66	67	68	69	70	71	72
619	Chilara	b	b	a	c	Yes	Yes	Yes	Yes	c	b	c	a	b	b	Yes
620	Sajinagachhi	b	b	a	c	Yes	Yes	Yes	Yes	c	b	c	a	b	b	Yes
621	Ganeshpur	b	a	a	c	Yes	Yes	Yes	Yes	c	b	c	a	b	b	Yes
622	Pashchim Gazipur	a	a	a	c	Yes	Yes	Yes	Yes	c	b	c	a	c	c	Yes
623	Garchumbak	a	b	Yes	c	Yes	Yes	Yes	Yes	c	b	c	Yes	Yes	c	Yes
624	Bargarchumbak	a	b	Yes	c	Yes	Yes	Yes	Yes	c	a	c	Yes	Yes	c	Yes
625	Bargram	b	b	Yes	c	Yes	Yes	Yes	Yes	c	b	c	a	Yes	a	Yes
626	Joarkul	b	b	a	c	a	Yes	Yes	Yes	c	b	c	a	b	b	Yes
627	Chhotaradhanagar	a	a	Yes	c	Yes	Yes	Yes	Yes	c	b	c	a	c	c	Yes
628	Narrottampur	b	b	a	c	Yes	Yes	Yes	Yes	c	b	c	a	c	c	Yes
629	Ankul	a	a	Yes	c	Yes	Yes	Yes	Yes	c	b	c	b	c	c	Yes
630	Maula	b	b	a	c	a	Yes	Yes	Yes	c	b	c	a	Yes	c	Yes
631	Satghara	b	b	a	c	Yes	Yes	Yes	Yes	c	b	c	a	Yes	c	Yes
632	Kharubere	Yes	Yes	Yes	c	Yes	Yes	Yes	Yes	c	b	c	b	Yes	c	Yes
633	Radhanagar	b	Yes	Yes	Yes	c	Yes	Yes	Yes	c	b	c	b	c	c	Yes
634	Tripurapur	Yes	Yes	a	c	b	Yes	Yes	Yes	c	b	c	a	c	c	Yes
635	Khajri	a	Yes	b	c	b	Yes	Yes	Yes	c	b	c	a	a	a	a
636	Sadashibpur	a	a	b	c	Yes	Yes	Yes	Yes	c	b	c	a	c	c	Yes
637	Uddhabpur	a	a	a	c	Yes	Yes	Yes	Yes	c	b	c	a	c	c	Yes
638	Pashchim Basudebpur	Yes	Yes	Yes	c	Yes	Yes	Yes	Yes	c	c	c	a	Yes	c	Yes
639	Ramnagar	Yes	b	b	c	Yes	Yes	Yes	Yes	c	b	c	b	Yes	c	Yes
640	Anantapur	Yes	b	Yes	c	Yes	a	Yes	Yes	c	b	c	Yes	b	b	Yes
641	Jhumjhumi	b	b	Yes	c	Yes	Yes	Yes	Yes	c	b	c	Yes	b	b	Yes
642	Narikeldaha	b	b	Yes	c	Yes	Yes	Yes	Yes	c	b	c	Yes	b	b	Yes
643	Ajodhya	Yes	b	Yes	c	Yes	Yes	Yes	Yes	c	b	c	b	Yes	b	Yes
644	Chalitapara	b	b	Yes	c	Yes	Yes	Yes	Yes	c	b	c	Yes	Yes	b	Yes
645	Sultanpur	a	a	Yes	c	Yes	Yes	Yes	Yes	c	b	c	a	c	c	a
646	Baichi	a	a	a	c	Yes	Yes	Yes	Yes	c	b	c	b	c	c	Yes
647	Narayanpur	b	b	Yes	c	Yes	Yes	Yes	Yes	c	b	c	b	Yes	c	Yes
648	Gobindapur	b	b	Yes	c	Yes	Yes	Yes	Yes	c	b	c	Yes	Yes	c	Yes
649	Jaynagar	a	a	Yes	c	Yes	Yes	Yes	Yes	c	b	c	Yes	Yes	c	Yes
650	Marshal	b	b	a	c	a	Yes	Yes	Yes	c	b	c	b	Yes	c	Yes
<b>Block T O T A L :</b>		<b>10</b>	<b>17</b>	<b>22</b>	<b>3</b>	<b>55</b>	<b>72</b>	<b>72</b>	<b>73</b>	<b>0</b>	<b>1</b>	<b>0</b>	<b>10</b>	<b>18</b>	<b>1</b>	<b>61</b>
<b>District T O T A L :</b>		<b>61</b>	<b>72</b>	<b>212</b>	<b>24</b>	<b>277</b>	<b>477</b>	<b>134</b>	<b>561</b>	<b>31</b>	<b>59</b>	<b>22</b>	<b>14</b>	<b>159</b>	<b>215</b>	<b>317</b>

ys,village roads, banks & credit societies :-Yes is given, If not available within the code viz; a for < 5 Kms, b for 5-10 Kms place where facility is available is given).													Availability of miscellaneous facilities (If amenities available code -Yes is given, If not available within the village , the distance range code viz; a for < 5 Kms, b for 5-10 Kms and c for 10+ kms of nearest place where facility is available is given).			
Kutchcha roads	Water bounded macadam(WBM) roads	Navigable waterway (river/canal)(NW)	Footpaths (FP)	Commercial & Co-operative Banks	ATM	Agricultural Credit Societies	Self-Help Group (SHG)	Public distribution system (PDS) shop	Mandis / Regular market	Weekly Haat	Agricultural marketing society	Integrated Child Development Scheme (Nutritional Centres)	Anganwadi Centre (Nutritional Centres)	Others (Nutritional Centres)	Name of Village	Serial Number
73	74	75	76	77	78	79	80	81	82	83	84	85	86	87	2	1
Yes	b			a	b	c	Yes	a	Yes	a	a	Yes	a	Yes	Chilara	619
Yes				b	b	c	Yes	a	c	a	a	Yes	Yes	Yes	Sajinagachhi	620
Yes				b	b	Yes	Yes	a	c	a	b	Yes	Yes	Yes	Ganeshpur	621
Yes				Yes	b	Yes	Yes	a	Yes	a	c	Yes	Yes	Yes	Pashchim Gazipur	622
Yes				Yes	b	c	Yes	Yes	c	Yes	a	Yes	Yes	Yes	Garchumbak	623
Yes				Yes	b	Yes	Yes	Yes	c	Yes	c	Yes	Yes	Yes	Bargarchumbak	624
Yes				b	b	Yes	Yes	Yes	Yes	Yes	Yes	Yes	Yes	Yes	Bargram	625
Yes				a	b	c	Yes	Yes	c	a	a	Yes	Yes	Yes	Joarkul	626
Yes				b	b	c	Yes	Yes	c	a	a	Yes	Yes	Yes	Chhotaradhanagar	627
Yes				b	b	c	Yes	Yes	c	a	a	Yes	Yes	Yes	Narrottampur	628
Yes		Yes		b	c	c	Yes	a	c	Yes	c	Yes	Yes	Yes	Ankul	629
Yes				b	b	c	Yes	a	c	a	a	Yes	Yes	Yes	Maula	630
Yes				b	b	c	Yes	Yes	c	a	a	Yes	Yes	Yes	Satghara	631
Yes				Yes	c	c	Yes	Yes	c	Yes	b	Yes	Yes	Yes	Kharubere	632
Yes				b	c	c	Yes	Yes	c	a	c	Yes	Yes	Yes	Radhanagar	633
Yes		Yes		b	b	c	Yes	a	c	a	a	Yes	Yes	Yes	Tripurapur	634
Yes				b	b	Yes	Yes	a	c	a	a	Yes	Yes	Yes	Khajri	635
Yes				a	a	c	Yes	Yes	c	a	Yes	Yes	Yes	Yes	Sadashibpur	636
Yes				a	a	c	Yes	Yes	c	a	a	Yes	Yes	Yes	Uddhabpur	637
Yes				a	a	c	Yes	Yes	c	Yes	a	Yes	Yes	Yes	Pashchim Basudebpur	638
Yes				a	b	c	Yes	Yes	c	a	a	Yes	Yes	Yes	Ramnagar	639
Yes	a	b	Yes	a	a	c	Yes	Yes	c	Yes	Yes	Yes	Yes	Yes	Anantapur	640
Yes				a	a	c	Yes	Yes	c	Yes	Yes	Yes	Yes	Yes	Jhumjhumi	641
Yes		Yes		a	a	c	Yes	Yes	c	Yes	Yes	Yes	Yes	Yes	Narikeldaha	642
Yes		Yes		b	b	c	Yes	Yes	c	Yes	Yes	Yes	Yes	Yes	Ajodhya	643
Yes				a	a	c	Yes	Yes	c	Yes	Yes	Yes	Yes	Yes	Chalitapara	644
a			Yes	a	c	c	Yes	Yes	c	a	a	Yes	Yes	Yes	Sultanpur	645
Yes				a	c	c	Yes	Yes	Yes	Yes	c	Yes	Yes	Yes	Baichi	646
Yes				b	c	Yes	Yes	Yes	c	b	b	Yes	Yes	Yes	Narayanpur	647
Yes				Yes	b	c	Yes	Yes	c	a	c	Yes	Yes	Yes	Gobindapur	648
Yes				b	c	c	Yes	Yes	c	a	a	Yes	Yes	Yes	Jaynagar	649
Yes				a	c	c	Yes	Yes	c	a	a	Yes	Yes	Yes	Marshal	650
<b>71</b>	<b>3</b>	<b>6</b>	<b>16</b>	<b>11</b>	<b>0</b>	<b>7</b>	<b>73</b>	<b>41</b>	<b>8</b>	<b>22</b>	<b>8</b>	<b>58</b>	<b>68</b>	<b>73</b>	<b>: Block T O T A L</b>	
<b>448</b>	<b>105</b>	<b>101</b>	<b>270</b>	<b>74</b>	<b>5</b>	<b>93</b>	<b>609</b>	<b>380</b>	<b>144</b>	<b>254</b>	<b>244</b>	<b>383</b>	<b>615</b>	<b>627</b>	<b>: District T O T A L</b>	

Availability of miscellaneous facilities (If amenities available code -Yes is given, If not available within the village , the distance range code viz; a for < 5 Kms, b for 5-10 Kms and c for 10+ kms of nearest place where facility is available is given).												Availability of electricity (Yes/No)			
Serial Number	Name of Village	ASHA (Accredited Social Health Activist)	Community centre with/without TV	Sports Field,	Sports Club / Recreation Centre	Cinema / Video Hall	Public Library	Public Reading Room	Newspaper Supply	Assembly Polling station	Birth & Death Registration Office	Power Supply for Domestic Use (ED)	Power Supply for Agricultural Use (EAG)	Power Supply for Commercial Use (EC)	Power Supply for All Uses (EA)
1	2	88	89	90	91	92	93	94	95	96	97	98	99	100	101
619	Chilara	Yes	a	a	a	a	b	b	Yes	Yes	a	Yes	No	Yes	No
620	Sajinagachhi	Yes	b	a	b	b	Yes	Yes	Yes	Yes	b	Yes	No	Yes	No
621	Ganeshpur	Yes	b	Yes	Yes	b	b	b	Yes	Yes	a	Yes	No	Yes	No
622	Pashchim Gazipur	Yes	b	Yes	b	b	a	a	Yes	Yes	a	Yes	No	Yes	No
623	Garchumbak	Yes	b	Yes	b	b	b	b	Yes	Yes	a	Yes	No	Yes	No
624	Bargarchumbak	Yes	b	Yes	b	b	b	b	Yes	Yes	a	Yes	No	Yes	No
625	Bargram	Yes	b	Yes	Yes	b	b	b	Yes	Yes	a	Yes	No	Yes	No
626	Joarkul	Yes	b	b	b	b	b	b	Yes	Yes	Yes	Yes	No	Yes	No
627	Chhotaradhanagar	b	Yes	Yes	b	b	b	Yes	Yes	Yes	b	Yes	No	Yes	No
628	Narrottampur	Yes	a	Yes	a	b	b	b	Yes	Yes	b	Yes	No	Yes	No
629	Ankul	Yes	b	Yes	b	c	b	b	Yes	Yes	a	Yes	No	Yes	No
630	Maula	Yes	b	Yes	b	b	b	b	Yes	Yes	a	Yes	No	Yes	No
631	Satghara	Yes	b	Yes	Yes	b	a	a	Yes	Yes	b	Yes	No	Yes	No
632	Kharubere	Yes	b	Yes	Yes	b	a	a	Yes	Yes	a	Yes	No	Yes	No
633	Radhanagar	Yes	c	Yes	b	b	a	a	Yes	Yes	a	Yes	No	Yes	No
634	Tripurapur	Yes	a	Yes	b	b	b	b	Yes	Yes	b	Yes	No	Yes	No
635	Khajri	Yes	b	Yes	Yes	b	b	b	Yes	Yes	b	Yes	No	Yes	No
636	Sadashibpur	Yes	b	Yes	a	a	Yes	Yes	Yes	Yes	Yes	Yes	No	Yes	No
637	Uddhabpur	Yes	b	Yes	a	a	a	a	Yes	Yes	a	Yes	No	Yes	No
638	Pashchim Basudebpur	Yes	a	Yes	a	a	a	a	Yes	a	a	Yes	No	Yes	No
639	Ramnagar	Yes	a	Yes	Yes	b	a	a	Yes	Yes	a	Yes	No	Yes	No
640	Anantapur	Yes	Yes	Yes	Yes	Yes	Yes	Yes	Yes	Yes	Yes	Yes	No	Yes	No
641	Jhumjhumi	Yes	Yes	Yes	Yes	Yes	Yes	Yes	Yes	Yes	Yes	Yes	No	Yes	No
642	Narikeldaha	Yes	Yes	Yes	Yes	Yes	Yes	Yes	Yes	Yes	Yes	Yes	No	Yes	No
643	Ajodhya	Yes	Yes	Yes	Yes	Yes	Yes	Yes	Yes	Yes	Yes	Yes	No	Yes	No
644	Chalitapara	Yes	Yes	Yes	Yes	Yes	Yes	Yes	Yes	Yes	Yes	Yes	No	Yes	No
645	Sultanpur	Yes	b	Yes	Yes	b	a	a	Yes	Yes	a	Yes	No	Yes	No
646	Baichi	Yes	c	Yes	b	a	a	a	Yes	Yes	a	Yes	No	Yes	No
647	Narayanpur	Yes	b	Yes	b	c	b	b	Yes	Yes	a	Yes	No	Yes	No
648	Gobindapur	Yes	b	Yes	b	Yes	Yes	Yes	Yes	Yes	Yes	Yes	No	Yes	No
649	Jaynagar	Yes	b	Yes	b	b	b	b	Yes	Yes	a	Yes	No	Yes	No
650	Marshal	Yes	b	Yes	b	c	b	b	Yes	Yes	b	Yes	No	Yes	No
<b>Block T O T A L :</b>		<b>72</b>	<b>15</b>	<b>59</b>	<b>32</b>	<b>9</b>	<b>11</b>	<b>11</b>	<b>73</b>	<b>66</b>	<b>13</b>	<b>73</b>	<b>0</b>	<b>69</b>	<b>0</b>
<b>District T O T A L :</b>		<b>617</b>	<b>339</b>	<b>440</b>	<b>436</b>	<b>140</b>	<b>183</b>	<b>234</b>	<b>585</b>	<b>575</b>	<b>189</b>	<b>644</b>	<b>238</b>	<b>466</b>	<b>203</b>

Nearest Town		Land Use							
		Area under different types of land use (in hectares rounded up to one decimal place)							
Name	Distance range code i.e. a for < 5 Kms, b for 5-10 Kms and c for 10+ kms .	Forests	Area under Non-agricultural Uses	Barren and Un-cultivable land	Permanent Pastures and Other Grazing Lands	Land Under Miscellaneous Tree Crops etc.	Culturable Waste Land	Name of Village	Serial Number
102	103	104	105	106	107	108	109	2	1
KHALORE	c	0	3.7	0	0	0	10.8	Chilara	619
ULUBERIA	c	0	5.7	0	0	0	9.1	Sajinagachhi	620
ULUBERIA	c	0	4.2	0	0	0	14.6	Ganeshpur	621
ULUBERIA	c	0	31.2	0	0	0	0	Pashchim Gazipur	622
ULUBERIA	c	0	28	0	0	0	9.4	Garchumbak	623
ULUBERIA	c	0	23.9	0	0	0	28.7	Bargarchumbak	624
ULUBERIA	c	0	33.6	0	0	0	14.1	Bargram	625
ULUBERIA	c	0	7.7	0	0	0	20.7	Joarkul	626
ULUBERIA	c	0	14.4	0	0	0	19.7	Chhotaradhanagar	627
ULUBERIA	c	0	3.7	0	0	0	54.8	Narrottampur	628
ULUBERIA	c	0	13.8	0	0	0	15.7	Ankul	629
ULUBERIA	c	0	3.1	0	0	0	0	Maula	630
ULUBERIA	c	0	5.3	0	0	0	11	Satghara	631
ULUBERIA	c	0	7.1	0	0	0	9.2	Kharubere	632
ULUBERIA	c	0	19.2	0	0	0	20.2	Radhanagar	633
ULUBERIA	c	0	10.2	0	0	0	19	Tripurapur	634
ULUBERIA	c	0	9.4	0	0	0	4.7	Khajri	635
KHALORE	c	0	13.7	0	0	0	0	Sadashibpur	636
ULUBERIA	c	0	13.7	0	0	0	20.9	Uddhabpur	637
ULUBERIA	c	0	4.9	0	0	0	11.2	Pashchim Basudebpur	638
ULUBERIA	c	0	25.1	0	0	0	10.1	Ramnagar	639
KHALAR	c	0	27.3	0	0	0	70.5	Anantapur	640
KHALOR	c	0	24.8	0	0	0	16.2	Jhumjhumi	641
KHALOR	c	0	15.1	0	0	0	11.2	Narikeldaha	642
KHALORE	c	0	44.4	0	0	0	0	Ajodhya	643
KHALOR	c	0	22.1	0	0	0	0	Chalitapara	644
KHALOR	c	0	25.9	0	0	0	21.1	Sultanpur	645
ULUBERIA	c	0	7.8	0	0	0	10.4	Baichi	646
KHALOR	c	0	27	0	0	0	34.8	Narayanpur	647
KHALOR	c	0	34	0	0	0	31.7	Gobindapur	648
ULUBERIA	c	0	32.4	0	0	0	22.4	Jaynagar	649
KHALOR	c	0	17.9	0	0	0	3.1	Marshal	650
<b>0</b>	<b>0</b>	<b>0</b>	<b>1032.8</b>	<b>0</b>	<b>0</b>	<b>0</b>	<b>1070.3</b>	<b>: Block T O T A L</b>	
<b>0</b>	<b>0</b>	<b>32.8</b>	<b>20550</b>	<b>0</b>	<b>0</b>	<b>0</b>	<b>7604.5</b>	<b>: District T O T A L</b>	

Land Use												
Area under different types of land use (in hectares rounded up to one decimal place)							Area irrigated by source (in hectare).					
Serial Number	Name of Village	Fallow lands other than current fallows	Current Fallows	Net Area Sown	Total Irrigated Land Area	Total Un-irrigated Land Area	Canals ( C )	Wells/Tube-wells(W/TW)	Tanks/Lakes(T/L)	Water Falls(WF)	Others(O)	
1	2	110	111	112	113	114	115	116	117	118	119	
619	Chilara	0	0	30.6	20	10.6	18	0	2	0	0	
620	Sajinagachhi	0	0	31.1	18	13.1	13	0	5	0	0	
621	Ganeshpur	0	0	59.8	20	39.8	17.6	0	2.4	0	0	
622	Pashchim Gazipur	0	0	139.8	24.7	115.2	4.4	0	20.2	0	0	
623	Garchumbak	0	0	107	39	68	20.2	0	18.8	0	0	
624	Bargarchumbak	0	0	282.9	38.5	244.4	21.5	0	17	0	0	
625	Bargram	0	0	207.8	41	166.8	8.6	0	32.4	0	0	
626	Joarkul	0	0	97.5	18.2	79.2	12.1	0	6.2	0	0	
627	Chhotaradhanagar	0	0	71.2	31	40.2	10.9	0	20.1	0	0	
628	Narrottampur	0	0	12	12	0	6.5	0	5.5	0	0	
629	Ankul	0	0	122.8	99	23.8	88.9	0	10.1	0	0	
630	Maula	0	0	48.4	34.7	13.8	14.4	0	20.2	0	0	
631	Satghara	0	0	55.4	8	47.4	5.2	0	2.8	0	0	
632	Kharubere	0	0	25.9	10	15.9	7	0	3	0	0	
633	Radhanagar	0	0	183.6	108.5	75.1	40.4	0	11.1	0	57	
634	Tripurapur	0	0	76.9	35	41.9	24.9	0	10.1	0	0	
635	Khajri	0	0	27.1	24	3.1	11.9	0	12.1	0	0	
636	Sadashibpur	0	0	67.3	60	7.3	43.9	0	16.1	0	0	
637	Uddhabpur	0	0	174.8	60	114.8	43.9	0	16.1	0	0	
638	Pashchim Basudebpur	0	0	40.9	32	8.9	29.5	0	2.5	0	0	
639	Ramnagar	0	0	86.8	62	24.8	54.8	0	7.2	0	0	
640	Anantapur	0	0	234.8	5.5	229.3	0	0	5.5	0	0	
641	Jhumjhumi	0	0	143.7	65	78.7	51.5	0	13.5	0	0	
642	Narikeldaha	0	0	98.8	31	67.8	27.8	0	3.2	0	0	
643	Ajodhya	0	0	228.3	140	88.3	126.5	0	13.5	0	0	
644	Chalitapara	0	0	95.2	70.5	24.7	63.2	0	7.3	0	0	
645	Sultanpur	0	0	180	65	115	47	0	18	0	0	
646	Baichi	0	0	42.1	26	16.1	23.7	0	2.3	0	0	
647	Narayanpur	0	0	186.9	50	136.9	35	0	15	0	0	
648	Gobindapur	0	0	208.6	81.5	127.1	61.3	0	20.2	0	0	
649	Jaynagar	0	0	193.5	75	118.5	56.8	0	18.2	0	0	
650	Marshal	0	0	75.7	41	34.7	33.8	0	7.2	0	0	
<b>Block T O T A L :</b>		<b>0</b>	<b>0</b>	<b>7130.7</b>	<b>2661.1</b>	<b>4469.7</b>	<b>2012.9</b>	<b>0</b>	<b>591</b>	<b>0</b>		
<b>District T O T A L :</b>		<b>0</b>	<b>0</b>	<b>67657</b>	<b>43194</b>	<b>24464</b>	<b>27830</b>	<b>6264.1</b>	<b>4409.3</b>	<b>26</b>		



Name of three most important commodities manufactured			Name of Village	Serial Number
First	Second	Third		
120	121	122	2	1
			Chilara	619
			Sajinagachhi	620
			Ganeshpur	621
			Pashchim Gazipur	622
			Garchumbak	623
			Bargarchumbak	624
Gate	Grill	Almirah	Bargram	625
			Joarkul	626
			Chhotaradhanagar	627
			Narrottampur	628
Tiles	Brick		Ankul	629
			Maula	630
			Satghara	631
			Kharubere	632
Battery	Tiles	Bricks	Radhanagar	633
			Tripurapur	634
			Khajri	635
			Sadashibpur	636
			Uddhabpur	637
			Pashchim Basudebpur	638
			Ramnagar	639
			Anantapur	640
			Jhumjhumi	641
			Narikeldaha	642
			Ajodhya	643
			Chalitapara	644
Battery			Sultanpur	645
			Baichi	646
			Narayanpur	647
Steel Almirah			Gobindapur	648
			Jaynagar	649
Tiles	Bricks	Battery	Marshal	650
			<b>: Block T O T A L</b>	
			<b>: District T O T A L</b>	



---

## **Appendices to Village Directory**

---



### Appendix I - Village Directory

#### Summary showing total number of villages having Educational, Medical and other amenities – C.D. Block level

District : Haora (341)

Sl. No.	Name of C.D. Block	Total number of inhabited villages in the C.D. Block	Total Rural population of C.D. Block	Villages having educational institutions							
				Pre-primary school	Primary school	Middle school	Secondary school	Senior secondary school (SS)	Degree college of arts science & commerce	Degree college of engineering	Medical college
1	2	3	4	5	6	7	8	9	10	11	12
1	0245-Udaynarayanpur	75	190186	73	73	34	22	12	2	0	0
2	0246-Amta - II	65	192298	65	65	32	26	16	1	0	0
3	0247-Amta - I	72	161193	67	67	25	23	14	1	0	0
4	0248-Jagatballavpur	66	186698	66	66	22	16	9	1	0	0
5	0249-Domjur	31	74510	31	31	6	5	3	0	0	0
6	0250-Bally Jagachha	2	9300	2	2	1	1	0	0	0	0
7	0251-Sankrail	14	35195	12	12	4	0	0	0	1	0
8	0252-Panchla	13	43087	13	13	4	5	4	0	0	0
9	0253-Uluberia - II	23	80793	23	23	12	6	5	0	1	0
10	0254-Uluberia - I	66	184781	66	66	29	22	19	0	0	0
11	0255-Bagnan - I	40	140116	40	40	15	17	7	0	0	0
12	0256-Bagnan - II	41	119033	41	41	20	18	17	0	0	0
13	0257-Shyampur - I	63	183220	60	60	27	18	12	0	0	0
14	0258-Shyampur - II	73	175475	73	73	32	17	14	0	0	0
<b>Total :</b>		<b>644</b>	<b>1775885</b>	<b>632</b>	<b>632</b>	<b>263</b>	<b>196</b>	<b>132</b>	<b>5</b>	<b>2</b>	<b>0</b>

#### Villages having educational institutions (contd.)

#### Villages having Medical institutions

Sl. No.	Name of C.D. Block	Management institute	Poly-technic	Vocational training school /ITI	Non-formal training centre	Special school for disabled	Others (specify)	No educational facility	Community health centre	Primary health centre
1	0245-Udaynarayanpur	1	0	1	1	0	2	2	2	6
2	0246-Amta - II	0	0	2	1	1	1	0	7	13
3	0247-Amta - I	0	0	0	0	0	1	5	0	4
4	0248-Jagatballavpur	0	0	0	2	0	0	0	2	6
5	0249-Domjur	0	0	0	5	1	0	0	0	3
6	0250-Bally Jagachha	0	0	0	0	0	0	0	0	1
7	0251-Sankrail	0	0	1	1	0	0	1	1	0
8	0252-Panchla	0	0	0	0	0	2	0	1	1
9	0253-Uluberia - II	0	0	0	0	0	0	0	0	2
10	0254-Uluberia - I	1	0	1	2	0	1	0	4	5
11	0255-Bagnan - I	0	0	0	1	0	5	0	0	3
12	0256-Bagnan - II	0	0	2	0	0	0	0	1	2
13	0257-Shyampur - I	0	0	0	0	1	13	3	1	3
14	0258-Shyampur - II	0	0	0	0	0	0	0	1	2
<b>Total :</b>		<b>2</b>	<b>0</b>	<b>7</b>	<b>13</b>	<b>3</b>	<b>25</b>	<b>11</b>	<b>20</b>	<b>51</b>

Villages having Medical institutions (contd...)											
Sl. No.	Name of C.D. Block	Primary health sub centre	Maternity and child welfare centre	T.B. Clinic	Hospital-allopathic	Hospital-alternative medicine	Dispensary	Veterinary hospital	Mobile health clinic	Family welfare centre	Medical practioner (with MBBS Degree)
1	2	22	23	24	25	26	27	28	29	30	31
1	0245-Udaynarayanpur	28	2	2	2	1	9	3	0	2	16
2	0246-Amta - II	40	19	10	1	1	10	8	0	12	12
3	0247-Amta - I	30	2	0	1	0	12	0	0	1	10
4	0248-Jagatballavpur	21	3	1	0	0	5	2	0	2	14
5	0249-Domjur	11	5	6	0	0	5	0	0	4	3
6	0250-Bally Jagachha	2	0	0	0	0	0	0	0	0	0
7	0251-Sankrail	5	0	1	0	0	2	0	0	0	1
8	0252-Panchla	8	1	2	1	1	3	0	0	1	2
9	0253-Uluberia - II	11	0	0	0	0	4	0	0	19	0
10	0254-Uluberia - I	31	4	0	1	0	6	1	2	5	2
11	0255-Bagnan - I	18	3	0	0	0	8	0	0	1	8
12	0256-Bagnan - II	16	1	0	0	0	5	3	0	1	5
13	0257-Shyampur - I	23	11	1	0	0	10	1	0	8	11
14	0258-Shyampur - II	23	1	1	1	0	1	0	0	0	6
<b>Total :</b>		<b>267</b>	<b>52</b>	<b>24</b>	<b>7</b>	<b>3</b>	<b>80</b>	<b>18</b>	<b>2</b>	<b>56</b>	<b>90</b>

Villages having Medical institutions (contd.)						Villages having drinking water								
Sl. No.	Name of C.D. Block	Medical practioner (with other degree)	Medicine shop	Others	No medical facility	Tap water (treated/untreated)	Well water (covered/uncovered well)	Hand pump	Tube well/bore well	Spring	River/canal	Tank/pond/lake	Others	No drinking water facility
1	2	32	33	34	35	36	37	38	39	40	41	42	43	44
1	0245-Udaynarayanpur	18	28	0	18	42	27	72	0	0	51	67	7	0
2	0246-Amta - II	18	24	5	6	7	8	57	0	0	41	52	2	0
3	0247-Amta - I	21	22	0	13	24	24	54	0	0	18	37	3	4
4	0248-Jagatballavpur	29	29	1	13	32	29	59	0	0	35	61	0	0
5	0249-Domjur	6	7	1	11	6	3	22	0	0	13	24	2	1
6	0250-Bally Jagachha	0	1	0	0	2	2	2	0	0	0	0	0	0
7	0251-Sankrail	1	3	0	4	4	3	9	0	0	6	13	0	0
8	0252-Panchla	5	7	0	0	3	6	6	0	0	4	10	0	0
9	0253-Uluberia - II	12	10	0	0	10	8	23	0	0	14	23	0	0
10	0254-Uluberia - I	10	18	2	19	16	6	48	0	0	24	25	0	2
11	0255-Bagnan - I	14	16	2	7	26	10	33	0	0	23	34	0	5
12	0256-Bagnan - II	9	12	1	10	24	4	25	0	0	17	22	1	2
13	0257-Shyampur - I	18	22	0	11	28	4	61	0	0	22	30	0	0
14	0258-Shyampur - II	24	25	0	11	0	25	43	0	0	24	2	0	0
<b>Total :</b>		<b>185</b>	<b>224</b>	<b>12</b>	<b>123</b>	<b>224</b>	<b>159</b>	<b>514</b>	<b>0</b>	<b>0</b>	<b>292</b>	<b>400</b>	<b>15</b>	<b>14</b>

Sl. No.	Name of C.D. Block	Villages having Post & Telegraph							Villages having transport						
		Post office	Sub post office	Post & tele-graph office	Phone (land lines)	Public call office	Mobile phone coverage	Internet cafes/ Common service centre	Village roads-pucca road	Bus service (public/private)	Railway station	Auto/ modified autos	Taxi & vans	Tractors	Navigable water ways (river/ canal/ sea ferry service)
1	2	45	46	47	48	49	50	51	52	53	54	55	56	57	58
1	0245-Udaynarayanpur	9	13	1	58	0	66	8	32	32	2	8	40	11	15
2	0246-Amta - II	8	7	2	41	0	56	9	31	21	1	28	46	6	19
3	0247-Amta - I	9	17	1	51	1	63	1	27	25	2	28	53	11	10
4	0248-Jagatballavpur	2	6	1	62	0	63	10	30	28	6	26	50	11	6
5	0249-Domjur	5	1	0	24	1	27	1	21	6	3	8	28	1	2
6	0250-Bally Jagachha	0	2	0	2	0	2	1	2	2	0	1	2	2	0
7	0251-Sankrail	1	2	1	10	0	10	1	4	4	1	3	12	0	0
8	0252-Panchla	2	3	0	12	0	11	0	6	4	0	7	10	2	2
9	0253-Uluberia - II	2	6	0	22	15	23	5	21	11	0	14	23	0	0
10	0254-Uluberia - I	14	3	2	28	10	44	2	19	10	2	23	35	3	14
11	0255-Bagnan - I	2	9	1	33	27	34	6	20	17	0	24	30	6	3
12	0256-Bagnan - II	8	6	1	28	22	37	4	18	3	4	20	32	5	9
13	0257-Shyampur - I	1	15	0	38	31	59	3	25	27	0	32	44	4	15
14	0258-Shyampur - II	11	10	0	40	48	73	10	61	22	3	55	72	72	6
Total :		74	100	10	449	155	568	61	317	212	24	277	477	134	101

Sl. No.	Name of C.D. Block	Banks		Credit societies		Villages having recreation facility		
		Commercial & co-operative	ATM	Agricultural credit societies	Cinema/Video halls	Public library	Public reading rooms	Availability of news paper
1	2	59	60	61	62	63	64	65
1	0245-Udaynarayanpur	14	1	19	22	28	41	72
2	0246-Amta - II	4	0	16	9	16	20	56
3	0247-Amta - I	4	1	12	6	9	12	68
4	0248-Jagatballavpur	8	1	10	15	20	27	56
5	0249-Domjur	2	0	1	11	11	11	30
6	0250-Bally Jagachha	0	0	0	0	2	0	2
7	0251-Sankrail	1	1	1	4	4	4	12
8	0252-Panchla	2	0	1	6	6	7	11
9	0253-Uluberia - II	3	0	6	1	3	3	23
10	0254-Uluberia - I	6	0	0	26	27	32	47
11	0255-Bagnan - I	6	0	5	2	8	20	38
12	0256-Bagnan - II	7	1	4	25	27	33	40
13	0257-Shyampur - I	6	0	11	4	11	13	57
14	0258-Shyampur - II	11	0	7	9	11	11	73
Total :		74	5	93	140	183	234	585

Sl. No.	Name of C.D. Block	Miscellaneous				Villages having power supply	
		Public Distribution system (PDS) shop	Weekly haat	Assembly polling station	Birth & death registration office	Available	Not available
1	2	66	67	68	69	70	71
1	0245-Udaynarayanpur	45	41	67	25	75	0
2	0246-Amta - II	44	20	59	20	65	0
3	0247-Amta - I	39	17	56	18	72	0
4	0248-Jagatballavpur	36	19	58	22	66	0
5	0249-Domjur	17	15	26	9	31	0
6	0250-Bally Jagachha	1	1	2	0	2	0
7	0251-Sankrail	5	3	14	4	14	0

8	0252-Panchla	10	4	13	5	13	0
9	0253-Uluberia - II	18	0	22	3	23	0
10	0254-Uluberia - I	37	27	60	27	66	0
11	0255-Bagnan - I	25	9	36	7	40	0
12	0256-Bagnan - II	36	33	40	28	41	0
13	0257-Shyampur - I	26	43	56	8	63	0
14	0258-Shyampur - II	41	22	66	13	73	0
<b>Total :</b>		<b>380</b>	<b>254</b>	<b>575</b>	<b>189</b>	<b>644</b>	<b>0</b>

**Appendix IA - Village Directory**  
**Villages by number of Primary Schools**

District : Haora (341)

Sl. No.	Name of C.D. Block	Total number of inhabited villages	Number of primary schools				
			None	One	Two	Three	Four +
1	2	3	4	5	6	7	8
1	0245-Udaynarayanpur	75	2	32	21	9	11
2	0246-Amta - II	65	0	20	21	7	17
3	0247-Amta - I	72	5	32	17	10	8
4	0248-Jagatballavpur	66	0	29	17	7	13
5	0249-Domjur	31	0	23	5	0	3
6	0250-Bally Jagachha	2	0	0	2	0	0
7	0251-Sankrail	14	2	7	4	0	1
8	0252-Panchla	13	0	5	6	1	1
9	0253-Uluberia - II	23	0	8	4	5	6
10	0254-Uluberia - I	66	0	28	24	9	5
11	0255-Bagnan - I	40	0	8	15	7	10
12	0256-Bagnan - II	41	0	10	18	3	10
13	0257-Shyampur - I	63	3	20	21	11	8
14	0258-Shyampur - II	73	0	30	18	16	9
<b>Total :</b>		<b>644</b>	<b>12</b>	<b>252</b>	<b>193</b>	<b>85</b>	<b>102</b>

**Appendix IB - Village Directory**  
**Villages by Primary, Middle and Secondary Schools**

District : Haora (341)

Sl. No.	Name of C.D. Block	Total number of inhabited villages	Type of educational institutions available			
			No School	At least one primary school and no middle school	At least one primary school and one middle school	At least one middle school and one secondary school
1	2	3	4	5	6	7
1	0245-Udaynarayanpur	75	2	39	34	22
2	0246-Amta - II	65	0	33	32	26
3	0247-Amta - I	72	5	42	25	22
4	0248-Jagatballavpur	66	0	44	22	14
5	0249-Domjur	31	0	25	6	5
6	0250-Bally Jagachha	2	0	1	1	0
7	0251-Sankrail	14	2	8	4	0
8	0252-Panchla	13	0	9	4	3
9	0253-Uluberia - II	23	0	11	12	6
10	0254-Uluberia - I	66	0	37	29	19
11	0255-Bagnan - I	40	0	25	15	13
12	0256-Bagnan - II	41	0	21	20	18
13	0257-Shyampur - I	63	3	33	27	18
14	0258-Shyampur - II	73	0	41	32	17
<b>Total :</b>		<b>644</b>	<b>12</b>	<b>369</b>	<b>263</b>	<b>183</b>



**Appendix IC - Village Directory**  
**Villages with different sources of Drinking Water facilities available**

District : Haora (341)

		Number of villages with different sources of drinking water facilities available				
Sl. No.	Name of C.D. Block	Only tap (treated/untreated)	Only well (covered / uncovered)	Only tube well /bore well	Only hand pump	More than one source only from tap, well, tube well, hand pump
1	2	3	4	5	6	7
1	0245-Udaynarayanpur	2	0	0	25	47
2	0246-Amta - II	0	0	0	42	15
3	0247-Amta - I	1	8	0	24	32
4	0248-Jagatballavpur	0	0	0	17	42
5	0249-Domjur	2	1	0	18	4
6	0250-Bally Jagachha	0	0	0	0	2
7	0251-Sankrail	1	0	0	7	3
8	0252-Panchla	0	1	0	0	6
9	0253-Uluberia - II	0	0	0	9	14
10	0254-Uluberia - I	6	0	0	33	15
11	0255-Bagnan - I	2	0	0	9	24
12	0256-Bagnan - II	9	0	0	9	17
13	0257-Shyampur - I	2	0	0	32	29
14	0258-Shyampur - II	0	4	0	22	21
<b>Total :</b>		<b>25</b>	<b>14</b>	<b>0</b>	<b>247</b>	<b>271</b>

**Appendix II- Village Directory**  
**Villages with 5000 and above population which do not have one or more amenities available**

District : Haora (341)

		Amenities not available (indicate N.A. where amenity not available)									
Sl. No.	Name of C.D. Block	Name of village	Location code number	Population	Senior secondary school	College	Primary health sub centre	Tap drinking water	Bus facility	Approach by pucca road	Banks
1	2	3	4	5	6	7	8	9	10	11	12
1	0245-Udaynarayanpur	Kurchi Binodhati	332490	6522	N.A.	N.A.	N.A.	Available	Available	Available	N.A.
2	0245-Udaynarayanpur	Pancharul	332496	6678	Available	N.A.	Available	Available	Available	Available	Available
3	0245-Udaynarayanpur	Uttar Manasri	332500	5555	Available	N.A.	Available	Available	N.A.	Available	N.A.
4	0245-Udaynarayanpur	Sinti	332508	6324	N.A.	N.A.	Available	N.A.	Available	N.A.	Available
5	0245-Udaynarayanpur	Sonatala	332527	5093	N.A.	N.A.	Available	Available	N.A.	N.A.	N.A.
6	0245-Udaynarayanpur	Bedhi Chandrapur	332536	5290	Available	N.A.	N.A.	Available	N.A.	N.A.	Available
7	0245-Udaynarayanpur	Peruhareshpur	332538	5892	Available	N.A.	Available	Available	N.A.	N.A.	N.A.
8	0246-Amta - II	Jhikhira	332553	5421	Available	N.A.	Available	Available	Available	Available	Available
9	0246-Amta - II	Kakrol	332563	5258	Available	N.A.	Available	N.A.	Available	N.A.	N.A.
10	0246-Amta - II	Uttar Bhatara	332566	5370	Available	N.A.	N.A.	N.A.	N.A.	N.A.	N.A.
11	0246-Amta - II	Dakshin Bhatara	332567	8854	Available	N.A.	Available	N.A.	N.A.	N.A.	N.A.
12	0246-Amta - II	Dakshin Khalna	332580	5701	Available	N.A.	Available	Available	Available	Available	N.A.
13	0246-Amta - II	Jaypur	332591	9023	Available	Available	Available	N.A.	Available	Available	N.A.
14	0246-Amta - II	Nawapara	332608	5815	Available	N.A.	Available	N.A.	N.A.	Available	N.A.
15	0246-Amta - II	Sarda	332612	5677	N.A.	N.A.	Available	N.A.	N.A.	Available	N.A.
16	0246-Amta - II	Tajpur	332615	6806	Available	N.A.	Available	N.A.	N.A.	Available	N.A.
17	0247-Amta - I	Khardaha	332622	5535	Available	N.A.	Available	N.A.	N.A.	N.A.	N.A.
18	0247-Amta - I	Purba Gazipur	332627	6720	Available	N.A.	Available	Available	Available	Available	N.A.
19	0248-Jagatballavpur	Bamunpara	332713	5346	Available	N.A.	N.A.	Available	Available	N.A.	N.A.
20	0248-Jagatballavpur	Narendrapur	332726	7416	N.A.	N.A.	N.A.	Available	Available	N.A.	N.A.
21	0248-Jagatballavpur	Sial Danga	332749	5673	Available	N.A.	N.A.	N.A.	N.A.	N.A.	N.A.
22	0248-Jagatballavpur	Laskarpur	332755	8489	N.A.	N.A.	Available	N.A.	N.A.	Available	N.A.
23	0248-Jagatballavpur	Gobindapur	332757	11665	Available	N.A.	Available	N.A.	N.A.	Available	N.A.
24	0248-Jagatballavpur	Pulgusti	332761	5780	N.A.	N.A.	Available	Available	N.A.	Available	N.A.
25	0248-Jagatballavpur	Islampur	332765	7813	Available	N.A.	Available	Available	Available	Available	Available
26	0249-Domjur	Khas Mara	332788	5298	Available	N.A.	Available	N.A.	N.A.	N.A.	N.A.
27	0249-Domjur	Narna	332799	5518	N.A.	N.A.	Available	N.A.	N.A.	Available	N.A.

28	0250-Bally Jagachha	Debirpara	332833	6517	N.A.	N.A.	Available	Available	Available	Available	N.A.
29	0252-Panchla	Jala Bishwanathpur	332882	8569	Available	N.A.	Available	N.A.	N.A.	Available	Available
30	0253-Uluberia - II	Tulsiberia	332912	6729	N.A.	N.A.	Available	N.A.	Available	Available	Available
31	0253-Uluberia - II	Joargor	332924	6294	Available	N.A.	Available	N.A.	N.A.	Available	Available
32	0253-Uluberia - II	Kamala Chak	332927	5939	N.A.	N.A.	Available	N.A.	N.A.	N.A.	N.A.
33	0253-Uluberia - II	Karatber	332928	6729	Available	N.A.	Available	Available	Available	Available	N.A.
34	0254-Uluberia - I	Tapna	332998	6182	N.A.	N.A.	N.A.	N.A.	N.A.	N.A.	N.A.
35	0254-Uluberia - I	Bahira	333004	7845	N.A.	N.A.	Available	Available	N.A.	N.A.	N.A.
36	0254-Uluberia - I	Mahisali	333005	5201	N.A.	N.A.	N.A.	N.A.	N.A.	Available	N.A.
37	0254-Uluberia - I	Kalinagar	333006	11358	Available	N.A.	Available	Available	Available	N.A.	Available
38	0255-Bagnan - I	Mankur	333021	7144	Available	N.A.	Available	Available	Available	N.A.	Available
39	0255-Bagnan - I	Birampur	333032	5755	N.A.	N.A.	N.A.	Available	N.A.	Available	N.A.
40	0255-Bagnan - I	Panitras	333033	5227	Available	N.A.	N.A.	Available	N.A.	Available	N.A.
41	0255-Bagnan - I	Sabsit	333035	6736	N.A.	N.A.	Available	N.A.	Available	N.A.	N.A.
42	0255-Bagnan - I	Harop	333040	5477	N.A.	N.A.	Available	Available	Available	Available	Available
43	0255-Bagnan - I	Hature Kandarpapur	333044	7079	Available	N.A.	Available	N.A.	Available	Available	Available
44	0255-Bagnan - I	Murgaberia	333050	5936	Available	N.A.	N.A.	N.A.	N.A.	Available	Available
45	0255-Bagnan - I	Ulanpara	333052	8369	N.A.	N.A.	N.A.	N.A.	N.A.	Available	N.A.
46	0256-Bagnan - II	Mellak	333070	5713	Available	N.A.	Available	Available	N.A.	Available	N.A.
47	0256-Bagnan - II	Chak Kamala	333073	5654	Available	N.A.	Available	Available	N.A.	Available	Available
48	0256-Bagnan - II	Baidyanathpur	333098	5989	Available	N.A.	N.A.	N.A.	Available	Available	N.A.
49	0256-Bagnan - II	Benapur	333100	6655	Available	N.A.	Available	N.A.	N.A.	Available	N.A.
50	0256-Bagnan - II	Rabibhag	333104	8976	Available	N.A.	Available	N.A.	N.A.	Available	N.A.
51	0256-Bagnan - II	Rupasgari	333105	7240	Available	N.A.	Available	N.A.	N.A.	Available	Available
52	0257-Shyampur - I	Deuli	333128	6642	N.A.	N.A.	Available	Available	Available	Available	Available
53	0257-Shyampur - I	Pichhaldaha	333141	9131	Available	N.A.	Available	N.A.	Available	N.A.	Available
54	0257-Shyampur - I	Gurepol	333145	7613	Available	N.A.	Available	N.A.	N.A.	N.A.	N.A.
55	0257-Shyampur - I	Dhandali	333160	6307	N.A.	N.A.	Available	Available	Available	N.A.	N.A.
56	0257-Shyampur - I	Ramchandrapur	333179	6078	N.A.	N.A.	Available	N.A.	N.A.	Available	N.A.
57	0257-Shyampur - I	Alipur	333181	7533	N.A.	N.A.	N.A.	N.A.	N.A.	N.A.	N.A.
58	0258-Shyampur - II	Bargarchumbak	333232	5701	N.A.	N.A.	Available	N.A.	Available	Available	Available
59	0258-Shyampur - II	Bargram	333233	5586	Available	N.A.	N.A.	N.A.	Available	Available	N.A.
60	0258-Shyampur - II	Radhanagar	333241	5068	N.A.	N.A.	N.A.	N.A.	Available	Available	N.A.
61	0258-Shyampur - II	Anantapur	333248	6256	Available	N.A.	Available	N.A.	Available	Available	N.A.
62	0258-Shyampur - II	Jhumjhumi	333249	5500	N.A.	N.A.	Available	N.A.	Available	Available	N.A.
63	0258-Shyampur - II	Ajodhya	333251	5670	Available	N.A.	Available	N.A.	Available	Available	N.A.
64	0258-Shyampur - II	Jaynagar	333257	5169	Available	N.A.	N.A.	N.A.	Available	Available	N.A.

**Appendix III - Village Directory**  
**Land Utilisation data in respect of Census Towns**

District : Haora (341)

Sl. No.	Name of Census Towns and C.D. Block within Bracket	Total Area	Forests	Area under Non-argicultural Uses	Barren and Uncultivable land	Permanent Pastures and Other Grazing Lands	Land Under Miscellaneous Tree Crops etc.
1	2	3	4	5	6	7	8
Data Not Available							

Sl. No.	Name of Census Towns and C.D. Block within Bracket	Cultivable Waste Land	Fallow Lands other than Current Fallows	Current Fallows	Net Area Shown	Total Irrigated Land Area	Total Un-irrigated Land Area
1	2	9	10	11	12	13	14
Data Not Available							

**Appendix IV - Village Directory**

**C.D. Block wise list of Inhabited Villages where no amenity other than drinking water facility is available**

District : Haora (341)

Sl.No.	Name of C.D. Block	Location code number	Name of village
1	2	3	4
Data Not Available			

### Appendix V- Village Directory

#### Summary showing number of villages not having Scheduled Castes population

District : Haora (341)

Sl. No.	Name of C.D. Block	Total villages	Uninhabited villages	Inhabited villages	Number of inhabited villages having no Scheduled Castes population
1	2	3	4	5	6
1	0245-Udaynarayanpur	75	0	75	1
2	0246-Amta - II	66	1	65	1
3	0247-Amta - I	73	1	72	3
4	0248-Jagatballavpur	67	1	66	3
5	0249-Domjur	32	1	31	3
6	0250-Bally Jagachha	2	0	2	0
7	0251-Sankrail	14	0	14	0
8	0252-Panchla	13	0	13	0
9	0253-Uluberia - II	23	0	23	0
10	0254-Uluberia - I	66	0	66	5
11	0255-Bagnan - I	41	1	40	2
12	0256-Bagnan - II	42	1	41	4
13	0257-Shyampur - I	63	0	63	4
14	0258-Shyampur - II	73	0	73	12
<b>Total :</b>		<b>650</b>	<b>6</b>	<b>644</b>	<b>38</b>

### Appendix VI - Village Directory

#### Summary showing number of villages not having Scheduled Tribes population

District : Haora (341)

Sl. No.	Name of C.D. Block	Total villages	Uninhabited villages	Inhabited villages	Number of inhabited villages having no Scheduled Tribes population
1	2	3	4	5	6
1	0245-Udaynarayanpur	75	0	75	40
2	0246-Amta - II	66	1	65	37
3	0247-Amta - I	73	1	72	61
4	0248-Jagatballavpur	67	1	66	39
5	0249-Domjur	32	1	31	19
6	0250-Bally Jagachha	2	0	2	1
7	0251-Sankrail	14	0	14	6
8	0252-Panchla	13	0	13	8
9	0253-Uluberia - II	23	0	23	14
10	0254-Uluberia - I	66	0	66	51
11	0255-Bagnan - I	41	1	40	26
12	0256-Bagnan - II	42	1	41	31
13	0257-Shyampur - I	63	0	63	37
14	0258-Shyampur - II	73	0	73	48
<b>Total :</b>		<b>650</b>	<b>6</b>	<b>644</b>	<b>418</b>

**Appendix VIIA - Village Directory**  
**List of Villages according to the proportion of the Scheduled Castes Population**  
**to the Total Population by ranges**

District : Haora (341)

**A – Scheduled Castes**

Range of Scheduled Castes population (Percentages)	Location code number	Name of village
1	2	3
<b>C.D. Block : Udaynarayanpur (0245)</b>		
Nil	332512	Senpur Dwitiya
Less than 5	332483	Sultanpur
Less than 5	332491	Pratap Chak
Less than 5	332498	Kakraipota
Less than 5	332499	Subal Chak
Less than 5	332505	Chak Baharampur
Less than 5	332530	Chitrasenpur
Less than 5	332535	Raghunathpur
Less than 5	332539	Krishna Chak
5 - 10	332477	Asanda
5 - 10	332485	Khempur
5 - 10	332487	Khalatpur
5 - 10	332493	Sibpur
5 - 10	332504	Kalikapur
5 - 10	332508	Sinti
5 - 10	332516	Joka
5 - 10	332518	Jaynagar
5 - 10	332527	Sonatala
5 - 10	332536	Bedhi Chandrapur
5 - 10	332546	Shibnarayan Chak
5 - 10	332550	Nimdangi
11 - 20	332476	Dihi Bhursut
11 - 20	332478	Rampur
11 - 20	332479	Dakshin Rampur
11 - 20	332480	Harili
11 - 20	332481	Piarapur
11 - 20	332486	Baira Kurchi
11 - 20	332488	Ghola
11 - 20	332490	Kurchi Binodbati
11 - 20	332506	Purpat
11 - 20	332507	Kumirmora
11 - 20	332510	Sibanipur
11 - 20	332515	Sonagachhi
11 - 20	332519	Naranarayanpur Chak
11 - 20	332520	Mansuka
11 - 20	332522	Kismat Kanupat
11 - 20	332523	Kanupat
11 - 20	332529	Bhabanipur
11 - 20	332538	Peruhareshpur
11 - 20	332540	Thakurani Chak
11 - 20	332541	Mallik Chak
11 - 20	332542	Narikel Beria
11 - 20	332543	Khila
11 - 20	332545	Paliara
11 - 20	332549	Kamal Chak
21 - 30	332482	Goja
21 - 30	332484	Sitapur
21 - 30	332489	Harihar Dwitiya
21 - 30	332492	Udaynarayanpur
21 - 30	332494	Etarai
21 - 30	332496	Pancharul
21 - 30	332503	Dakshin Singti
21 - 30	332509	Rajapur
21 - 30	332511	Jangalpara Belgram
21 - 30	332513	Akna Dwitiya
21 - 30	332521	Kumar Chak
21 - 30	332544	Gauranga Chak
31 - 40	332502	Ray Chak
31 - 40	332514	Chak Thakurani
31 - 40	332528	Gar Bhabanipur
31 - 40	332531	Kansona
31 - 40	332533	Pratapnarayanpur

31 - 40	332548	Par Radhanagar
41 - 50	332497	Uttar Harishpur
41 - 50	332500	Uttar Manasri
41 - 50	332517	Jagalda
41 - 50	332524	Debipur
41 - 50	332525	Dakshin Manshri
41 - 50	332532	Bajeprotap
41 - 50	332537	Gumgar
41 - 50	332547	Nazarkhan
51 - 75	332495	Khorda Etarai
51 - 75	332501	Abhirampur
51 - 75	332534	Kultikari
76 and above	332526	Chand Chak

---

**C.D. Block : Amta – II (0246)**

---

Nil	332560	Ghanashyam Chak
Less than 5	332571	Mirgram
Less than 5	332601	Dhaipur
Less than 5	332603	Bargazipur
Less than 5	332604	Kalbansh
Less than 5	332613	Sital Chak
Less than 5	332614	Bankura
5 - 10	332555	Ghardubra
5 - 10	332559	Amragari
5 - 10	332561	Chak Janardan
5 - 10	332568	Hatgachha
5 - 10	332575	Ajangachhi
5 - 10	332593	Saoraberia
5 - 10	332594	Hanidaha
5 - 10	332595	Nischintapur
5 - 10	332602	Mainan
5 - 10	332606	Betai
5 - 10	332610	Sirol
5 - 10	332615	Tajpur
11 - 20	332553	Jhikhira
11 - 20	332556	Rautara
11 - 20	332564	Shibgachhia
11 - 20	332567	Dakshin Bhatara
11 - 20	332569	Beral
11 - 20	332570	Chitnan
11 - 20	332574	Takipara
11 - 20	332580	Dakshin Khalna
11 - 20	332581	Purbba Khalan
11 - 20	332591	Jaypur
11 - 20	332598	Sehagari
11 - 20	332600	Kamargaria
11 - 20	332605	Khariop
11 - 20	332607	Jayanti
11 - 20	332608	Nawapara
11 - 20	332612	Sarda
21 - 30	332551	Nakubar
21 - 30	332554	Chingrajola
21 - 30	332579	Hio
21 - 30	332584	Jhamtia
21 - 30	332592	Binalakrishnabati
21 - 30	332596	Thalia
21 - 30	332597	Bhateghari
21 - 30	332611	Kusberia
21 - 30	332616	Mahishamuri
31 - 40	332557	Ranjoybar
31 - 40	332577	Dhanyaghari
31 - 40	332582	Uttar Khalna
31 - 40	332583	Khajur Daha
31 - 40	332599	Saoria
31 - 40	332609	Narit
41 - 50	332552	Boalia
41 - 50	332563	Kakrol
41 - 50	332572	Kulia
41 - 50	332576	Nignan
51 - 75	332566	Uttar Bhatara
76 and above	332558	Chak Kundalia
76 and above	332562	Kalasdih
76 and above	332565	Marayachak
76 and above	332573	Solbaga

76 and above	332578	Fatik Beria
76 and above	332585	Khari Geria
76 and above	332586	Kasmali
76 and above	332587	Kamar Khola
76 and above	332589	Madhya Jaypur
76 and above	332590	Dakshin Jaypur

---

C.D. Block : Amta – I (0247)

---

Nil	332668	Darapur
Nil	332679	Chatra
Nil	332688	Kazir Chak
Less than 5	332624	Tentuliapara
Less than 5	332628	Ranapara
Less than 5	332637	Kalikata
Less than 5	332640	Putkhali
Less than 5	332653	Ghuteghari
Less than 5	332673	Kasra
5 - 10	332622	Khardaha
5 - 10	332625	Sonamui
5 - 10	332626	Khasnan
5 - 10	332644	Begua
5 - 10	332646	Purba Bajepuratap
5 - 10	332670	Ratanpota
11 - 20	332623	Gobinda Chak
11 - 20	332627	Purba Gazipur
11 - 20	332632	Chhota Mahara
11 - 20	332635	Chakpota
11 - 20	332648	Dhurkhali
11 - 20	332656	Barue
11 - 20	332660	Bhetkepara
11 - 20	332664	Baneshwarpur
11 - 20	332665	Uttar Ramchandrapur
11 - 20	332678	Mahishgoha
11 - 20	332681	Dadpur
11 - 20	332682	Dakshin Ramchandrapur
21 - 30	332620	Damodar Nadirchar
21 - 30	332629	Serajbati
21 - 30	332630	Madaria
21 - 30	332631	Mallagram
21 - 30	332643	Bhojan
21 - 30	332647	Balichak
21 - 30	332651	Manikara
21 - 30	332652	Purash
21 - 30	332657	Ghoradaha
21 - 30	332663	Anule
21 - 30	332666	Sarpota
21 - 30	332671	Kashtasangara
21 - 30	332672	Khosalpur
21 - 30	332676	Jotkalyan
21 - 30	332680	Dakshin Harishpur
21 - 30	332683	Panpur
31 - 40	332621	Fatepur
31 - 40	332633	Bara Mahara
31 - 40	332638	Raspur
31 - 40	332650	Chaltakhali
31 - 40	332661	Debandi
31 - 40	332690	Kumar Chak
41 - 50	332634	Kotalpara
41 - 50	332636	Sameshwar
41 - 50	332641	Khaira
41 - 50	332645	Saibana
41 - 50	332649	Banuchak
41 - 50	332674	Kurit
41 - 50	332687	Chaksadar
51 - 75	332639	Kumaria
51 - 75	332655	Mato
51 - 75	332659	Pearapur
51 - 75	332677	Guzarpur
51 - 75	332686	Ghoshpur
76 and above	332642	Sarpai
76 and above	332658	Habla
76 and above	332662	Kadua
76 and above	332667	Chalunia
76 and above	332669	Jotsadar

76 and above	332675	Ramchandrapur Dwityakhanda
76 and above	332684	Serpur
76 and above	332685	Madhyakul
76 and above	332689	Mollar Chak
76 and above	332691	Hafez Chak
76 and above	332692	Janjali Chak

---

**C.D. Block : Jagatballavpur (0248)**

---

Nil	332711	Jagannathpur
Nil	332734	Moulgachhi
Nil	332762	Jalalsi
Less than 5	332700	Ichhanagari
Less than 5	332706	Shibnandabati
Less than 5	332707	Hafezpur
Less than 5	332712	Chak Bishnupur
Less than 5	332714	Chak Sadat
Less than 5	332717	Krishnanandapur
Less than 5	332735	Hari Narayanpur
Less than 5	332736	Finga Gachhi
Less than 5	332740	Ichhapur
Less than 5	332748	Sadatpur
Less than 5	332754	Fatik Gachhi
Less than 5	332759	Gauripur
Less than 5	332760	Dwipa
5 - 10	332702	Telihati
5 - 10	332718	Sekrahati
5 - 10	332723	Ghanashyambati
5 - 10	332725	Dhasa
5 - 10	332737	Marghurali
5 - 10	332739	Ranmahal Bhursut
5 - 10	332744	Rampur
5 - 10	332763	Makalhati
11 - 20	332701	Jhingra
11 - 20	332704	Godaria
11 - 20	332709	Chandul
11 - 20	332719	Ramanathbati
11 - 20	332724	Ballabhbat
11 - 20	332729	Dakshin Maju
11 - 20	332733	Santoshbati
11 - 20	332738	Nimabalia
11 - 20	332741	Tripurapur
11 - 20	332742	Nijbalia
11 - 20	332756	Batan
11 - 20	332758	Nalda
21 - 30	332705	Jadupur
21 - 30	332708	Naikuli
21 - 30	332710	Goalpota
21 - 30	332713	Bamunpara
21 - 30	332715	Bhupatipur
21 - 30	332720	Pratappur Krishnabati
21 - 30	332745	Parbbatipur
21 - 30	332755	Laskarpur
21 - 30	332757	Gobindapur
21 - 30	332761	Pulgusti
21 - 30	332764	Mallikpur
31 - 40	332721	Paikpara
31 - 40	332726	Narendrapur
31 - 40	332732	Jadabbati
31 - 40	332749	Sial Danga
31 - 40	332750	Kumarpur
31 - 40	332765	Islampur
41 - 50	332722	Bhursit Bamunpara
41 - 50	332743	Badebalia
41 - 50	332753	Siddheshwar
51 - 75	332703	Sadipara
51 - 75	332716	Nabasan
51 - 75	332728	Gumadangi
51 - 75	332730	Madhya Maju

51 - 75	332731	Uttar Maju
51 - 75	332752	Boharia
51 - 75	332766	Majhu Khetra
76 and above	332727	Shyampur
76 and above	332746	Uttar Santoshpur
76 and above	332747	Madhya Santoshpur
<b>C.D. Block : Domjur (0249)</b>		
Nil	332781	Nonakundu
Nil	332796	Dharsha
Nil	332797	Pairatangi
Less than 5	332792	Sankharidaha
Less than 5	332805	Danspara
5 - 10	332784	Parbbatipur
5 - 10	332787	Baigachhi
5 - 10	332794	Purbba Naopara
11 - 20	332800	Bhashkur
11 - 20	332801	Pipli
11 - 20	332802	Gayespur
21 - 30	332790	Jamdanda
21 - 30	332793	Prasastha
21 - 30	332795	Raghabpur
21 - 30	332799	Narna
31 - 40	332782	Mollar Chak
31 - 40	332806	Jhalarber
31 - 40	332807	Dansi
31 - 40	332808	Pakuria
41 - 50	332798	Ichhapur
41 - 50	332804	Lakshmanpur
51 - 75	332783	Chak Narna
51 - 75	332791	Amre
51 - 75	332803	Jotgiri
76 and above	332777	Mahishgote
76 and above	332779	Chak Hari
76 and above	332780	Mahishnala
76 and above	332785	Chak Kadamtala
76 and above	332786	Rajapur
76 and above	332788	Khas Mara
76 and above	332789	Dakshinbari
District : Haora (341)		
<b>C.D. Block : Bally Jagachha (0250)</b>		
5 - 10	332832	Baigachhi
41 - 50	332833	Debirpara
<b>C.D. Block : Sankrail (0251)</b>		
Less than 5	332842	Sulati
5 - 10	332843	Sandhipur
21 - 30	332849	Kanyamani
21 - 30	332852	Alampur
31 - 40	332853	Jangalpur
31 - 40	332854	Chak Radhadasi
41 - 50	332841	Jala Dhulagiri
51 - 75	332845	Ghoraghat
51 - 75	332846	Dadpur
76 and above	332844	Bhagabatipur
76 and above	332847	Betiari
76 and above	332848	Manoharpur
76 and above	332850	Mahishgot
76 and above	332851	Chatur Bhujkathi
<b>C.D. Block : Panchla (0252)</b>		
Less than 5	332888	Kulai
Less than 5	332889	Satgharia
5 - 10	332883	Jayrampur
5 - 10	332886	Dakshin Panchla
11 - 20	332879	Nayachak
11 - 20	332885	Sankhali
11 - 20	332887	Dhamsa
21 - 30	332884	Ranihati
31 - 40	332880	Samanti
31 - 40	332891	Khayjapur



41 - 50	332882	Jala Bishwanathpur
41 - 50	332890	Belkulai
76 and above	332881	Shyamchak
<b>C.D. Block : Uluberia – II (0253)</b>		
Less than 5	332934	Dasbhanga
5 - 10	332931	Barramnagar
5 - 10	332933	Gharbhanga Basudebpur
11 - 20	332915	Sumda
11 - 20	332916	Abhirampur
11 - 20	332921	Bamunhati
11 - 20	332922	Srirampur
21 - 30	332920	Palara
21 - 30	332932	Surikhali
31 - 40	332912	Tulsiberia
31 - 40	332914	Kamina
31 - 40	332917	Barbangalpur
51 - 75	332924	Joargor
51 - 75	332925	Jagarampur
51 - 75	332926	Baragram
51 - 75	332928	Karatber
51 - 75	332929	Rajapur
51 - 75	332930	Jagannathpur
76 and above	332913	Chak.Bhagabatipur
76 and above	332918	Madhubati
76 and above	332919	Amraberia
76 and above	332923	Nayachak
76 and above	332927	Kamala Chak
<b>C.D. Block : Uluberia – I (0254)</b>		
Nil	332958	Barmouberia
Nil	332978	Lohanagar
Nil	332987	Tildari
Nil	332989	Harinarayan Chak
Nil	333007	Bara Gachha
Less than 5	332952	Jayrampur
Less than 5	332959	Panchberia Barberia
Less than 5	332960	Mayanapur
Less than 5	332963	Kharia
Less than 5	332966	Gadaipur
Less than 5	332967	Dahuka Nischindipur
Less than 5	332985	Uttar Ramchandrapur
Less than 5	332997	Amsa
Less than 5	332998	Tapna
Less than 5	333009	Gauripur
Less than 5	333010	Kajjakhali
5 - 10	332956	Jaynagar
5 - 10	332962	Kansona
5 - 10	332965	Mongrajpur
5 - 10	332973	Rangmahal
5 - 10	332975	Samruk
5 - 10	332977	Kashmul
5 - 10	332981	Baragohal
5 - 10	332988	Ghatampur
5 - 10	333006	Kalinagar
11 - 20	332950	Janbar
11 - 20	332951	Prasadpur
11 - 20	332961	Lalitagari
11 - 20	332976	Hatgachha
11 - 20	332986	Khan Jadapur
11 - 20	332993	Musapur
11 - 20	333003	Maubesia
21 - 30	332955	Manikpur
21 - 30	332968	Beraberia
21 - 30	332980	Gharsalap
21 - 30	332984	Balarampur
21 - 30	332996	Damodarapur
21 - 30	333004	Bahira
21 - 30	333005	Mahisali
21 - 30	333011	Hiraganja
21 - 30	333012	Madai
31 - 40	332953	Srikrishnapur
31 - 40	332954	Kulgachhi
31 - 40	332970	Bauria

31 - 40	332972	Amritasal
31 - 40	332974	Bishweshwarpur
31 - 40	332982	Dalsalap
31 - 40	332992	Mahespur
31 - 40	332995	Gudar
31 - 40	333002	Baikhali
31 - 40	333008	Kasipur
41 - 50	332994	Baggachha
41 - 50	333001	Dakshin Ramchandrapur
51 - 75	332948	Madhabpur
51 - 75	332949	Kashyappur
51 - 75	332957	Pirpur
51 - 75	332964	Bar Mongrajpur
51 - 75	332969	Amtala
51 - 75	332971	Bhekutal
51 - 75	332983	Birsibpur
51 - 75	332990	Malanchabere
76 and above	332979	Birpur
76 and above	332991	Rauta
76 and above	332999	Palpara
76 and above	333000	Dadpur
76 and above	333013	Tiorpara

---

**C.D. Block : Bagnan – I (0255)**

---

Nil	333027	Brahmangram
Nil	333043	Naoapara
Less than 5	333022	Malia
Less than 5	333038	Joka
Less than 5	333041	Agunsi Bhuinara
Less than 5	333042	Purnal
Less than 5	333044	Hature Kandarpapur
Less than 5	333045	Khanpur
Less than 5	333048	Singara
Less than 5	333051	Nahala
Less than 5	333056	Rasti
Less than 5	333058	Sitalpur
Less than 5	333059	Ramchandrapur
5 - 10	333019	Kasrakatai
5 - 10	333026	Chakur
5 - 10	333029	Amrajol
5 - 10	333039	Adra
5 - 10	333047	Natibpur
5 - 10	333050	Murgaberia
11 - 20	333023	Bholsar
11 - 20	333025	Purbba Bainan
11 - 20	333031	Dwipamalita
11 - 20	333035	Sabsit
11 - 20	333040	Harop
11 - 20	333052	Ulanpara
11 - 20	333053	Hijlak
11 - 20	333055	Durilabhpur
11 - 20	333057	Mahadebpur
21 - 30	333028	Bagur
21 - 30	333032	Birampur
21 - 30	333033	Panitras
21 - 30	333037	Gopalpur
21 - 30	333046	Jote Bireswar
21 - 30	333054	Tepur Nabasan
31 - 40	333020	Baksi
31 - 40	333021	Mankur
31 - 40	333049	Chak Manohar
41 - 50	333034	Masiara
41 - 50	333036	Patinan
76 and above	333030	Degram

---

**C.D. Block : Bagnan – II (0256)**

---

Nil	333079	Bankurdaha
Nil	333092	Nazarpur
Nil	333094	Paikpari
Nil	333097	Santoshpur
Less than 5	333075	Orphuli
Less than 5	333081	Rana
Less than 5	333086	Kazibhuara
Less than 5	333087	Balarampur
Less than 5	333091	Chaitanyapur

Less than 5	333095	Borar
Less than 5	333096	Gunandapur
Less than 5	333098	Baidyanathpur
Less than 5	333100	Benapur
Less than 5	333101	Chandanapara
Less than 5	333102	Khajurnan
Less than 5	333103	Chandrabhag
Less than 5	333106	Panchani Guzrat
Less than 5	333110	Chhayani Guzrat
5 - 10	333070	Mellak
5 - 10	333077	Kamardaha
5 - 10	333085	Brindabanpur
5 - 10	333093	Athila
5 - 10	333104	Rabibhag
5 - 10	333105	Rupasgari
11 - 20	333072	Deulti
11 - 20	333073	Chak Kamala
11 - 20	333080	Heledwip
11 - 20	333089	Charkata Pukuria
11 - 20	333099	Khanjadapur
11 - 20	333108	Basudebpur
11 - 20	333109	Raynagar
21 - 30	333078	Bansberia
21 - 30	333090	Birkul
31 - 40	333074	Matinala
31 - 40	333083	Brahman Dukuria
31 - 40	333088	Katapukuria
31 - 40	333111	Duaniguzrat
51 - 75	333071	Asharia
51 - 75	333084	Sondail
51 - 75	333107	Madanmohanpur
76 and above	333082	Ishwaripur

---

**C.D. Block : Shyampur – I (0257)**

---

Nil	333134	Sankardari
Nil	333135	Bharapura
Nil	333139	Kathanali
Nil	333164	Purbba Gazipur
Less than 5	333119	Panshila
Less than 5	333120	Srikol
Less than 5	333121	Alpin
Less than 5	333122	Narikelabar
Less than 5	333123	Kathilabar
Less than 5	333126	Kotara
Less than 5	333127	Nunebar
Less than 5	333129	Kamalpur
Less than 5	333130	Purulpara
Less than 5	333131	Dakshin Durgapur
Less than 5	333132	Kalidaha
Less than 5	333133	Goaldaha
Less than 5	333137	Kamdebpur
Less than 5	333138	Kshirish Beria
Less than 5	333140	Baneshwarpur
Less than 5	333145	Gurepol
Less than 5	333148	Bhagawanpur
Less than 5	333149	Rameshwarpur
Less than 5	333150	Bhabanipur
Less than 5	333151	Gajankol
Less than 5	333154	Chandpur
Less than 5	333158	Silampur
Less than 5	333165	Ichhapur
Less than 5	333175	Nabagram
Less than 5	333177	Ghoshpur Kalia
Less than 5	333180	Gohal Beria
Less than 5	333181	Alipur
5 - 10	333124	Shitalpur
11 - 20	333136	Sarishani
11 - 20	333142	Sibpur
11 - 20	333146	Kurchi Beria
11 - 20	333153	Maheshwarpur
11 - 20	333159	Gopalpur
11 - 20	333163	Gutinaguri
11 - 20	333167	Kumar Khali
11 - 20	333173	Joy Krishnapur

11 - 20	333179	Ramchandrapur
21 - 30	333143	Gadiara
21 - 30	333147	Sibganja
21 - 30	333168	Chhota Joynagar
21 - 30	333172	Chandipur
31 - 40	333128	Deuli
31 - 40	333141	Pichhaldaha
31 - 40	333144	Ambere
31 - 40	333152	Balichaturi
31 - 40	333160	Dhandali
31 - 40	333162	Syadpur
31 - 40	333176	Gabardaha
41 - 50	333125	Harinarayanpur
41 - 50	333156	Dafarpur
41 - 50	333166	Baganda
51 - 75	333169	Purali Para
51 - 75	333171	Purbba Basudebpur
51 - 75	333174	Kasipur
51 - 75	333178	Bar Kalia
76 and above	333155	Puturia
76 and above	333157	Srirampur
76 and above	333161	Madaribar
76 and above	333170	Belari

---

**C.D. Block : Shyampur – II (0258)**

---

Nil	333188	Katagachhi
Nil	333191	Damodarpur
Nil	333192	Tajnagar
Nil	333213	Paikbar
Nil	333214	Manirampur
Nil	333219	Gohalberia
Nil	333221	Charabasulya
Nil	333228	Sajinagachhi
Nil	333236	Narrottampur
Nil	333239	Satghara
Nil	333242	Tripurapur
Nil	333243	Khajri
Less than 5	333187	Pakuria
Less than 5	333194	Nakol
Less than 5	333200	Gaurangapur
Less than 5	333201	Mukundapur
Less than 5	333203	Kultikari
Less than 5	333205	Kulanandapur
Less than 5	333206	Bhatughar
Less than 5	333231	Garchumbak
Less than 5	333233	Bargram
Less than 5	333234	Joarkul
Less than 5	333235	Chhotaradhanagar
Less than 5	333241	Radhanagar
Less than 5	333244	Sadashibpur
Less than 5	333246	Pashchim Basudebpur
Less than 5	333255	Narayanpur
Less than 5	333256	Gobindapur
5 - 10	333186	Gopinathpur
5 - 10	333190	Pratappur
5 - 10	333193	Rengara
5 - 10	333197	Osmanpur
5 - 10	333199	Samaspur
5 - 10	333202	Kanthaldaha
5 - 10	333204	Chanpabar
5 - 10	333207	Naoda
5 - 10	333208	Sitapur
5 - 10	333210	Rajibpur
5 - 10	333211	Uttardurgapur
5 - 10	333220	Jonka
5 - 10	333222	Rana
5 - 10	333225	Bachhari
5 - 10	333237	Ankul
5 - 10	333238	Maula
5 - 10	333240	Kharubere
5 - 10	333257	Jaynagar
11 - 20	333189	Mosha
11 - 20	333196	Baikunthapur
11 - 20	333198	Deora

11 - 20	333209	Ghugubeshe
11 - 20	333215	Chathari
11 - 20	333226	Danpatia
11 - 20	333227	Chilara
11 - 20	333229	Ganeshpur
11 - 20	333230	Pashchim Gazipur
11 - 20	333232	Bargarchumbak
11 - 20	333248	Anantapur
11 - 20	333252	Chalitapara
11 - 20	333253	Sultanpur
11 - 20	333258	Marshal
21 - 30	333212	Basantapur
21 - 30	333216	Ratanpur
21 - 30	333218	Amardaha
21 - 30	333245	Uddhabpur
21 - 30	333247	Ramnagar
21 - 30	333251	Ajodhya
31 - 40	333217	Ghanashyampur
31 - 40	333249	Jhumjhumi
31 - 40	333250	Narikeldaha
41 - 50	333195	Chaulia
41 - 50	333254	Baichi
51 - 75	333223	Krishnanagar
51 - 75	333224	Palgaria

---

**Appendix VIIB - Village Directory**  
**List of Villages according to the proportion of the Scheduled Tribes Population**  
**to the Total Population by ranges**

District : Haora (341)

<b>B – Scheduled Tribes</b>		
Range of Scheduled Tribes population (Percentages)	Location code number	Name of village
1	2	3
<b>C.D. Block : Udaynarayanpur (0245)</b>		
Nil	332477	Asanda
Nil	332480	Harili
Nil	332481	Piarapur
Nil	332482	Goja
Nil	332483	Sultanpur
Nil	332485	Khempur
Nil	332486	Baira Kurchi
Nil	332491	Pratap Chak
Nil	332498	Kakraipota
Nil	332499	Subal Chak
Nil	332505	Chak Baharampur
Nil	332506	Purpat
Nil	332509	Rajapur
Nil	332510	Sibanipur
Nil	332512	Senpur Dwitiya
Nil	332513	Akna Dwitiya
Nil	332514	Chak Thakurani
Nil	332516	Joka
Nil	332518	Jaynagar
Nil	332519	Naranarayanpur Chak
Nil	332520	Mansuka
Nil	332521	Kumar Chak
Nil	332522	Kismat Kanupat
Nil	332524	Debipur
Nil	332525	Dakshin Manshri
Nil	332527	Sonatala
Nil	332528	Gar Bhabanipur
Nil	332530	Chitrasenpur
Nil	332535	Raghunathpur
Nil	332536	Bedhi Chandrapur
Nil	332537	Gumgar
Nil	332539	Krishna Chak
Nil	332540	Thakurani Chak
Nil	332541	Mallik Chak
Nil	332542	Narikel Beria
Nil	332545	Paliara
Nil	332546	Shibnarayan Chak
Nil	332547	Nazarkhan
Nil	332549	Kamal Chak
Nil	332550	Nimdangi
Less than 5	332476	Dihi Bhursut
Less than 5	332478	Rampur
Less than 5	332479	Dakshin Rampur
Less than 5	332484	Sitapur
Less than 5	332487	Khalatpur
Less than 5	332488	Ghola
Less than 5	332489	Harihar Dwitiya
Less than 5	332490	Kurchi Binodbati
Less than 5	332492	Udaynarayanpur
Less than 5	332493	Sibpur
Less than 5	332494	Etarai
Less than 5	332495	Khorda Etarai
Less than 5	332496	Pancharul
Less than 5	332497	Uttar Harishpur
Less than 5	332500	Uttar Manasri
Less than 5	332501	Abhirampur
Less than 5	332504	Kalikapur
Less than 5	332507	Kumirmora
Less than 5	332508	Sinti
Less than 5	332511	Jangalpara Belgram
Less than 5	332515	Sonagachhi
Less than 5	332517	Jagalda
Less than 5	332523	Kanupat

Less than 5	332526	Chand Chak
Less than 5	332529	Bhabanipur
Less than 5	332531	Kansona
Less than 5	332532	Bajeprotap
Less than 5	332533	Pratapnarayanpur
Less than 5	332534	Kultikari
Less than 5	332538	Peruhareshpur
Less than 5	332543	Khila
Less than 5	332544	Gauranga Chak
Less than 5	332548	Par Radhanagar
5 - 10	332503	Dakshin Singti
21 - 30	332502	Ray Chak

---

**C.D. Block : Amta – II (0246)**

---

Nil	332554	Chingrajola
Nil	332558	Chak Kundalia
Nil	332559	Amragari
Nil	332560	Ghanashyam Chak
Nil	332561	Chak Janardan
Nil	332564	Shibgachhia
Nil	332565	Marayachak
Nil	332567	Dakshin Bhatara
Nil	332568	Hatgachha
Nil	332569	Beral
Nil	332570	Chitnan
Nil	332571	Mirgram
Nil	332572	Kulia
Nil	332574	Takipara
Nil	332575	Ajangachhi
Nil	332576	Nignan
Nil	332579	Hio
Nil	332583	Khajur Daha
Nil	332584	Jhamtia
Nil	332587	Kamar Khola
Nil	332589	Madhya Jaypur
Nil	332590	Dakshin Jaypur
Nil	332592	Binalakrishnabati
Nil	332596	Thalia
Nil	332597	Bhateghari
Nil	332599	Saoria
Nil	332600	Kamargaria
Nil	332601	Dhaipur
Nil	332602	Mainan
Nil	332603	Bargazipur
Nil	332604	Kalbansh
Nil	332607	Jayanti
Nil	332609	Narit
Nil	332610	Sirol
Nil	332612	Sarda
Nil	332613	Sital Chak
Nil	332614	Bankura
Less than 5	332551	Nakubar
Less than 5	332552	Boalia
Less than 5	332553	Jhikhira
Less than 5	332555	Ghardubra
Less than 5	332556	Rautara
Less than 5	332557	Ranjoybar
Less than 5	332562	Kalasdih
Less than 5	332563	Kakrol
Less than 5	332566	Uttar Bhatara
Less than 5	332573	Solbaga
Less than 5	332577	Dhanyaghari
Less than 5	332578	Fatik Beria
Less than 5	332580	Dakshin Khalna
Less than 5	332581	Purbba Khalan
Less than 5	332582	Uttar Khalna
Less than 5	332585	Khari Geria
Less than 5	332586	Kasmali
Less than 5	332591	Jaypur
Less than 5	332593	Saoraberia
Less than 5	332594	Hanidaha
Less than 5	332595	Nischintapur
Less than 5	332598	Sehagari
Less than 5	332605	Khariop

Less than 5	332606	Betai
Less than 5	332608	Nawapara
Less than 5	332611	Kusberia
Less than 5	332615	Tajpur
Less than 5	332616	Mahishamuri

---

**C.D. Block : Amta – I (0247)**

---

Nil	332620	Damodar Nadirchar
Nil	332621	Fatepur
Nil	332622	Khardaha
Nil	332623	Gobinda Chak
Nil	332624	Tentuliapara
Nil	332625	Sonamui
Nil	332626	Khasnan
Nil	332627	Purba Gazipur
Nil	332628	Ranapara
Nil	332630	Madaria
Nil	332631	Mallagram
Nil	332632	Chhota Mahara
Nil	332633	Bara Mahara
Nil	332635	Chakpota
Nil	332636	Sameshwar
Nil	332637	Kalikata
Nil	332638	Rasipur
Nil	332640	Putkhali
Nil	332641	Khaira
Nil	332642	Sarpai
Nil	332643	Bhojan
Nil	332644	Begua
Nil	332645	Saibana
Nil	332646	Purba Bajepuratap
Nil	332647	Balichak
Nil	332648	Dhurkhali
Nil	332649	Banuchak
Nil	332650	Chaltakhali
Nil	332651	Manikara
Nil	332652	Purash
Nil	332653	Ghuteghari
Nil	332655	Mato
Nil	332658	Habla
Nil	332659	Pearapur
Nil	332660	Bhetkepara
Nil	332661	Debandi
Nil	332662	Kadua
Nil	332664	Baneshwarpur
Nil	332665	Uttar Ramchandrapur
Nil	332667	Chalunia
Nil	332668	Darapur
Nil	332669	Jotsadar
Nil	332670	Ratanpota
Nil	332671	Kashtasangara
Nil	332672	Khosalpur
Nil	332673	Kasra
Nil	332674	Kurit
Nil	332675	Ramchandrapur Dwityakhanda
Nil	332678	Mahishgoha
Nil	332679	Chatra
Nil	332680	Dakshin Harishpur
Nil	332681	Dadpur
Nil	332682	Dakshin Ramchandrapur
Nil	332683	Panpur
Nil	332685	Madhyakul
Nil	332687	Chaksadar
Nil	332688	Kazir Chak
Nil	332689	Mollar Chak
Nil	332690	Kumar Chak
Nil	332691	Hafez Chak
Nil	332692	Janjali Chak
Less than 5	332629	Serajbati
Less than 5	332634	Kotalpara
Less than 5	332639	Kumaria
Less than 5	332656	Barue
Less than 5	332657	Ghoradaha
Less than 5	332663	Anule



Less than 5	332666	Sarpota
Less than 5	332676	Jotkalyan
Less than 5	332677	Guzarpur
Less than 5	332684	Serpur
Less than 5	332686	Ghoshpur

---

**C.D. Block : Jagatballavpur (0248)**

---

Nil	332703	Sadipara
Nil	332707	Hafezpur
Nil	332709	Chandul
Nil	332711	Jagannathpur
Nil	332714	Chak Sadat
Nil	332715	Bhupatipur
Nil	332719	Ramanathbati
Nil	332721	Paikpara
Nil	332722	Bhursit Bamunpara
Nil	332724	Ballabhbati
Nil	332725	Dhasa
Nil	332727	Shyampur
Nil	332728	Gumadangi
Nil	332732	Jadabbati
Nil	332733	Santoshbati
Nil	332734	Moulgachhi
Nil	332735	Hari Narayanpur
Nil	332736	Finga Gachhi
Nil	332737	Marghurali
Nil	332739	Ranmahal Bhursut
Nil	332741	Tripurapur
Nil	332743	Badebalia
Nil	332744	Rampur
Nil	332746	Uttar Santoshpur
Nil	332747	Madhya Santoshpur
Nil	332748	Sadatpur
Nil	332750	Kumarpur
Nil	332752	Boharia
Nil	332753	Siddheshwar
Nil	332754	Fatik Gachhi
Nil	332755	Laskarpur
Nil	332756	Batan
Nil	332758	Nalda
Nil	332759	Gauripur
Nil	332760	Dwipa
Nil	332761	Pulgusti
Nil	332762	Jalalsi
Nil	332763	Makalhati
Nil	332764	Mallikpur
Less than 5	332700	Ichhanagari
Less than 5	332701	Jhingra
Less than 5	332704	Godaria
Less than 5	332705	Jadupur
Less than 5	332706	Shibnandabati
Less than 5	332712	Chak Bishnupur
Less than 5	332717	Krishnanandapur
Less than 5	332718	Sekrahati
Less than 5	332720	Pratappur Krishnabati
Less than 5	332723	Ghanashyambati
Less than 5	332726	Narendrapur
Less than 5	332729	Dakshin Maju
Less than 5	332730	Madhya Maju
Less than 5	332731	Uttar Maju
Less than 5	332738	Nimabalia
Less than 5	332740	Ichhapur
Less than 5	332742	Nijbalia
Less than 5	332745	Parbbatipur
Less than 5	332749	Sial Danga
Less than 5	332757	Gobindapur
Less than 5	332765	Islampur
Less than 5	332766	Majhu Khetra
5 - 10	332708	Naikuli
5 - 10	332710	Goalpota
5 - 10	332713	Bamunpara
11 - 20	332702	Telihati

11 - 20	332716	Nabasan
<b>C.D. Block : Domjur (0249)</b>		
Nil	332777	Mahishgote
Nil	332779	Chak Hari
Nil	332781	Nonakundu
Nil	332782	Mollar Chak
Nil	332783	Chak Narna
Nil	332785	Chak Kadamtala
Nil	332787	Baigachhi
Nil	332789	Dakshinbari
Nil	332790	Jamdanda
Nil	332791	Amre
Nil	332796	Dharsha
Nil	332797	Pairatangi
Nil	332799	Narna
Nil	332801	Pipli
Nil	332802	Gayespur
Nil	332804	Lakshmanpur
Nil	332805	Danspara
Nil	332806	Jhaluarber
Nil	332808	Pakuria
Less than 5	332780	Mahishnala
Less than 5	332784	Parbbatipur
Less than 5	332786	Rajapur
Less than 5	332788	Khas Mara
Less than 5	332792	Sankharidaha
Less than 5	332793	Prasastha
Less than 5	332794	Purbba Naopara
Less than 5	332795	Raghabpur
Less than 5	332798	Ichhapur
Less than 5	332800	Bhashkur
Less than 5	332803	Jotgiri
Less than 5	332807	Dansi
<b>C.D. Block : Bally Jagachha (0250)</b>		
Nil	332832	Baigachhi
Less than 5	332833	Debirpara
<b>C.D. Block : Sankrail (0251)</b>		
Nil	332842	Sulati
Nil	332843	Sandhipur
Nil	332844	Bhagabatipur
Nil	332846	Dadpur
Nil	332849	Kanyamani
Nil	332850	Mahishgot
Less than 5	332845	Ghoraghat
Less than 5	332847	Betiari
Less than 5	332848	Manoharpur
Less than 5	332851	Chatur Bhujkathi
Less than 5	332852	Alampur
Less than 5	332853	Jangalpur
5 - 10	332841	Jala Dhulagiri
5 - 10	332854	Chak Radhadasi
<b>C.D. Block : Panchla (0252)</b>		
Nil	332881	Shyamchak
Nil	332882	Jala Bishwanathpur
Nil	332885	Sankhali
Nil	332886	Dakshin Panchla
Nil	332888	Kulai
Nil	332889	Satgharia
Nil	332890	Belkulai
Nil	332891	Khayjapur
Less than 5	332879	Nayachak
Less than 5	332880	Samanti
Less than 5	332883	Jayrampur
Less than 5	332884	Ranihati
Less than 5	332887	Dhamsa
<b>C.D. Block : Uluberia – II (0253)</b>		
Nil	332914	Kamina
Nil	332915	Sumda
Nil	332916	Abhirampur
Nil	332918	Madhubati
Nil	332919	Amraberia

Nil	332920	Palara
Nil	332921	Bamunhati
Nil	332922	Srirampur
Nil	332923	Nayachak
Nil	332929	Rajapur
Nil	332930	Jagannathpur
Nil	332931	Barramnagar
Nil	332932	Surikhali
Nil	332934	Dasbhanga
Less than 5	332912	Tulsiberia
Less than 5	332913	Chak.Bhagabatipur
Less than 5	332917	Barbangalpur
Less than 5	332924	Joargor
Less than 5	332925	Jagarampur
Less than 5	332926	Baragram
Less than 5	332927	Kamala Chak
Less than 5	332928	Karatber
Less than 5	332933	Gharbhanga Basudebpur
<b>C.D. Block : Uluberia – I (0254)</b>		
Nil	332949	Kashyappur
Nil	332950	Janbar
Nil	332951	Prasadpur
Nil	332953	Srikrishnapur
Nil	332957	Pirpur
Nil	332958	Barmouberia
Nil	332959	Panchberia Barberia
Nil	332960	Mayanapur
Nil	332961	Lalitagari
Nil	332962	Kansona
Nil	332963	Kharia
Nil	332964	Bar Mongrajpur
Nil	332966	Gadaipur
Nil	332967	Dahuka Nischindipur
Nil	332968	Beraberia
Nil	332969	Amtala
Nil	332970	Bauria
Nil	332971	Bhekutal
Nil	332972	Amritasal
Nil	332974	Bishweshwarpur
Nil	332975	Samruk
Nil	332976	Hatgachha
Nil	332977	Kashmul
Nil	332978	Lohanagar
Nil	332979	Birpur
Nil	332980	Gharsalap
Nil	332981	Baragohal
Nil	332983	Birsibpur
Nil	332984	Balarampur
Nil	332985	Uttar Ramchandrapur
Nil	332986	Khan Jadapur
Nil	332987	Tildari
Nil	332988	Ghatampur
Nil	332989	Harinarayan Chak
Nil	332990	Malanchabere
Nil	332993	Musapur
Nil	332994	Baggachha
Nil	332996	Damodarpur
Nil	332997	Amsa
Nil	332998	Tapna
Nil	333000	Dadpur
Nil	333001	Dakshin Ramchandrapur
Nil	333003	Maubesia
Nil	333004	Bahira
Nil	333007	Bara Gachha
Nil	333008	Kasipur
Nil	333009	Gauripur
Nil	333010	Kajjakhali
Nil	333011	Hiraganja
Nil	333012	Madai
Nil	333013	Tiorpara
Less than 5	332948	Madhabpur
Less than 5	332952	Jayampur
Less than 5	332954	Kulgachhi

Less than 5	332955	Manikpur
Less than 5	332956	Jaynagar
Less than 5	332965	Mongrajpur
Less than 5	332973	Rangmahal
Less than 5	332982	Dalsalap
Less than 5	332991	Rauta
Less than 5	332992	Mahespur
Less than 5	332995	Gudar
Less than 5	332999	Palpara
Less than 5	333002	Baikhali
Less than 5	333005	Mahisali
Less than 5	333006	Kalinagar

---

**C.D. Block : Bagnan – I (0255)**

---

Nil	333022	Malia
Nil	333023	Bholsar
Nil	333026	Chakur
Nil	333027	Brahmangram
Nil	333029	Amrajol
Nil	333030	Degram
Nil	333032	Birampur
Nil	333034	Masiara
Nil	333035	Sabsit
Nil	333036	Patinan
Nil	333038	Joka
Nil	333039	Adra
Nil	333040	Harop
Nil	333042	Purnal
Nil	333043	Naoapara
Nil	333044	Hature Kandarpapur
Nil	333045	Khanpur
Nil	333046	Jote Bireswar
Nil	333047	Natibpur
Nil	333048	Singara
Nil	333050	Murgaberia
Nil	333051	Nahala
Nil	333052	Ulanpara
Nil	333055	Durllabhpur
Nil	333056	Rasti
Nil	333059	Ramchandrapur
Less than 5	333019	Kasrakatai
Less than 5	333020	Baksi
Less than 5	333021	Mankur
Less than 5	333025	Purbba Bainan
Less than 5	333028	Bagur
Less than 5	333031	Dwipamalita
Less than 5	333033	Panitras
Less than 5	333037	Gopalpur
Less than 5	333041	Agunsi Bhuinara
Less than 5	333049	Chak Manohar
Less than 5	333053	Hijlak
Less than 5	333054	Tepur Nabasan
Less than 5	333057	Mahadebpur
Less than 5	333058	Sitalpur

---

**C.D. Block : Bagnan – II (0256)**

---

Nil	333071	Asharia
Nil	333075	Orphuli
Nil	333077	Kamardaha
Nil	333078	Bansberia
Nil	333079	Bankurdaha
Nil	333081	Rana
Nil	333082	Ishwaripur
Nil	333083	Brahman Dukuria
Nil	333084	Sondail
Nil	333085	Brindabanpur
Nil	333086	Kazibhuara
Nil	333087	Balarampur
Nil	333089	Charkata Pukuria
Nil	333091	Chaitanyapur
Nil	333092	Nazarpur
Nil	333093	Athila
Nil	333094	Paikpari
Nil	333095	Borar
Nil	333096	Gunandapur

Nil	333097	Santoshpur
Nil	333098	Baidyanathpur
Nil	333099	Khanjadapur
Nil	333101	Chandanapara
Nil	333102	Khajurnan
Nil	333103	Chandrabhag
Nil	333104	Rabibhag
Nil	333105	Rupasgari
Nil	333106	Panchani Guzrat
Nil	333108	Basudebpur
Nil	333109	Raynagar
Nil	333111	Duaniguzrat
Less than 5	333070	Mellak
Less than 5	333072	Deulti
Less than 5	333073	Chak Kamala
Less than 5	333074	Matinala
Less than 5	333080	Heledwip
Less than 5	333088	Katapukuria
Less than 5	333090	Birkul
Less than 5	333100	Benapur
Less than 5	333107	Madanmohanpur
Less than 5	333110	Chhayani Guzrat
<hr/>		
<b>C.D. Block : Shyampur – I (0257)</b>		
Nil	333119	Panshila
Nil	333121	Alpin
Nil	333122	Narikelabar
Nil	333124	Shitalpur
Nil	333125	Harinarayanpur
Nil	333126	Kotara
Nil	333127	Nunabar
Nil	333130	Purulpara
Nil	333132	Kalidaha
Nil	333133	Goaldaha
Nil	333134	Sankardari
Nil	333135	Bharapura
Nil	333137	Kamdebpur
Nil	333139	Kathanali
Nil	333143	Gadiara
Nil	333146	Kurchi Beria
Nil	333149	Rameshwarpur
Nil	333151	Gajankol
Nil	333152	Balichaturi
Nil	333153	Maheshwarpur
Nil	333154	Chandpur
Nil	333155	Puturia
Nil	333156	Dafarpur
Nil	333157	Srirampur
Nil	333159	Gopalpur
Nil	333161	Madaribar
Nil	333163	Gutinaguri
Nil	333164	Purbba Gazipur
Nil	333165	Ichhapur
Nil	333166	Baganda
Nil	333172	Chandipur
Nil	333173	Joy Krishnapur
Nil	333175	Nabagram
Nil	333176	Gabardaha
Nil	333177	Ghoshpur Kalia
Nil	333180	Gohal Beria
Nil	333181	Alipur
Less than 5	333120	Srikol
Less than 5	333123	Kathilabar
Less than 5	333128	Deuli
Less than 5	333129	Kamalpur
Less than 5	333131	Dakshin Durgapur
Less than 5	333136	Sarishani
Less than 5	333138	Kshirish Beria
Less than 5	333140	Baneshwarpur
Less than 5	333141	Pichhaldaha
Less than 5	333142	Sibpur
Less than 5	333144	Ambere
Less than 5	333145	Gurepol
Less than 5	333147	Sibganja

Less than 5	333148	Bhagawanpur
Less than 5	333150	Bhabanipur
Less than 5	333158	Silampur
Less than 5	333160	Dhandali
Less than 5	333162	Syadpur
Less than 5	333167	Kumar Khali
Less than 5	333168	Chhota Joynagar
Less than 5	333169	Purali Para
Less than 5	333170	Belari
Less than 5	333171	Purbba Basudebpur
Less than 5	333174	Kasipur
Less than 5	333178	Bar Kalia
Less than 5	333179	Ramchandrapur

---

**C.D. Block : Shyampur – II (0258)**

---

Nil	333186	Gopinathpur
Nil	333187	Pakuria
Nil	333189	Mosha
Nil	333190	Pratappur
Nil	333191	Damodarpur
Nil	333192	Tajnagar
Nil	333193	Rengara
Nil	333194	Nakol
Nil	333195	Chaulia
Nil	333196	Baikunthapur
Nil	333197	Osmanpur
Nil	333199	Samaspur
Nil	333201	Mukundapur
Nil	333202	Kanthaldaha
Nil	333203	Kultikari
Nil	333205	Kulanandapur
Nil	333206	Bhatughar
Nil	333207	Naoda
Nil	333208	Sitapur
Nil	333210	Rajibpur
Nil	333213	Paikbar
Nil	333214	Manirampur
Nil	333215	Chathari
Nil	333216	Ratanpur
Nil	333219	Gohalberia
Nil	333220	Jonka
Nil	333221	Charabasulya
Nil	333222	Rana
Nil	333224	Palgaria
Nil	333225	Bachhari
Nil	333226	Danpatia
Nil	333227	Chilara
Nil	333228	Sajinagachhi
Nil	333229	Ganeshpur
Nil	333231	Garchumbak
Nil	333233	Bargram
Nil	333234	Joarkul
Nil	333235	Chhotaradhanagar
Nil	333238	Maula
Nil	333239	Satghara
Nil	333240	Kharubere
Nil	333242	Tripurapur
Nil	333243	Khajri
Nil	333246	Pashchim Basudebpur
Nil	333251	Ajodhya
Nil	333255	Narayanpur
Nil	333256	Gobindapur
Nil	333257	Jaynagar
Less than 5	333188	Katagachhi
Less than 5	333198	Deora
Less than 5	333200	Gaurangapur
Less than 5	333204	Chanpabar
Less than 5	333209	Ghugubeshe
Less than 5	333211	Uttardurgapur
Less than 5	333212	Basantapur
Less than 5	333217	Ghanashyampur
Less than 5	333218	Amardaha
Less than 5	333223	Krishnanagar
Less than 5	333230	Pashchim Gazipur

Less than 5	333232	Bargarchumbak
Less than 5	333236	Narrottampur
Less than 5	333237	Ankul
Less than 5	333241	Radhanagar
Less than 5	333244	Sadashibpur
Less than 5	333245	Uddhabpur
Less than 5	333247	Ramnagar
Less than 5	333248	Anantapur
Less than 5	333249	Jhumjhumi
Less than 5	333250	Narikeldaha
Less than 5	333252	Chalitapara
Less than 5	333253	Sultanpur
Less than 5	333254	Baichi
Less than 5	333258	Marshal

---





---

## **Section II – Town Directory**

---



Statement – I  
Status and Growth History

Sl. No.	Class, Name and Civic Status of Town	Location Code No.	Name of Taluk/ Tahsil/ Police Station/Islands etc.	Name of C.D. Block	Area (sq. km.)	Number of households including houseless households (2011 Census)	Scheduled Castes Population (2011 Census)	Scheduled Tribes Population (2011 Census)
1	VI, Ghoraberia (CT)	1934102399332617	Bagnan	Amta II	2.5019	950	108	0
2	V, Paschim Gazipur (CT)	1934102399332618	Amta	Amta II	3.0156	1278	1345	4
3	V, Pashchim Khalna (CT)	1934102399332619	Amta	Amta II	3.8599	1287	1048	0
4	V, Kanpur (CT)	1934102400332693	Amta	Amta I	1.975	1312	1205	120
5	IV, Basantapur (CT)	1934102400332694	Amta	Amta I	2.9876	2665	3498	7
6	V, Deora (CT)	1934102400332695	Amta	Amta I	1.5643	1365	470	1
7	IV, Amta (CT)	1934102400332696	Amta	Amta I	4.4201	3934	7631	8
8	V, Chandrapur (CT)	1934102400332697	Amta	Amta I	2.174	1255	816	1
9	V, Bhandar Gachha (CT)	1934102400332698	Amta	Amta I	2.5469	1368	1734	6
10	V, Udang (CT)	1934102400332699	Amta	Amta I	1.7707	1412	594	0
11	V, Jagatballavpur (CT)	1934102401332767	Jagatballavpur	Jagatballavpur	4.2665	1563	1528	542
12	VI, Kamalapur (CT)	1934102401332768	Jagatballavpur	Jagatballavpur	1.6065	724	422	16
13	V, Bankul (CT)	1934102401332769	Bargachia	Jagatballavpur	1.6432	1395	574	98
14	V, Mansinhapur (CT)	1934102401332770	Jagatballavpur	Jagatballavpur	1.7	1241	274	26
15	VI, Bargachhia (CT)	1934102401332771	Jagatballavpur	Jagatballavpur	0.9618	963	1173	95
16	IV, Dakshin Santoshpur (CT)	1934102401332772	Jagatballavpur	Jagatballavpur	3.1455	1815	528	0
17	IV, Patihal (CT)	1934102401332773	Jagatballavpur	Jagatballavpur	5.0794	3062	4616	21
18	V, Anantabati (CT)	1934102401332774	Jagatballavpur	Jagatballavpur	3.445	1925	1679	3
19	VI, Chong Ghurali (CT)	1934102401332775	Jagatballavpur	Jagatballavpur	1.8188	1046	460	0
20	V, Ekabbarpur (CT)	1934102401332776	Jagatballavpur	Jagatballavpur	1.1648	1153	16	0
21	V, Uttar Jhaphardaha (CT)	1934102402332809	Domjur	Domjur	4.1057	2064	1213	2
22	V, Dafarpur (CT)	1934102402332810	Domjur	Domjur	2.6349	1424	399	2
23	VI, Baluhati (CT)	1934102402332811	Domjur	Domjur	1.5919	1104	622	1
24	IV, Domjur (CT)	1934102402332812	Domjur	Domjur	3.83	4308	1405	75
25	IV, Dakshin Jhaphardaha (CT)	1934102402332813	Domjur	Domjur	4.3	3146	2465	1
26	V, Rudrapur (CT)	1934102402332814	Domjur	Domjur	2.4506	1606	1760	2
27	V, Khantora (CT)	1934102402332815	Domjur	Domjur	1.24	1531	988	2
28	V, Bhandardaha (CT)	1934102402332816	Domjur	Domjur	1.75	1268	1864	7
29	V, Makardaha (CT)	1934102402332817	Domjur	Domjur	1.71	2087	889	88
30	V, Kantlia (CT)	1934102402332818	Domjur	Domjur	1.46	2107	920	53
31	V, Tentulkuli (CT)	1934102402332819	Domjur	Domjur	1.58	1745	3875	17
32	IV, Salap (CT)	1934102402332820	Domjur	Domjur	1.14	3686	2497	10
33	II, Bankra (CT)	1934102402332821	Domjur	Domjur	3.59	12366	1010	786
34	III, Nibra (CT)	1934102402332822	Domjur	Domjur	3.47	5357	723	145
35	IV, Ankurhati (CT)	1934102402332823	Domjur	Domjur	2.18	2227	1871	108
36	V, Bipra Noapara (CT)	1934102402332824	---	---	2.4	2289	5170	1
37	V, Begari (CT)	1934102402332825	Domjur	Domjur	0.9962	1302	709	9
38	IV, Kesabpur (CT)	1934102402332826	Domjur	Domjur	2.39	2510	2179	1
39	V, Oadipur (CT)	1934102402332827	Domjur	Domjur	1.0674	1153	264	1
40	V, Natibpur (CT)	1934102402332828	Domjur	Domjur	1.17	1236	13	1
41	III, Kalara (CT)	1934102402332829	Domjur	Domjur	4.64	5089	2167	17
42	V, Baniara (CT)	1934102402332830	Domjur	Domjur	1.8239	1215	2210	6
43	IV, Mahiari (CT)	1934102402332831	Domjur	Domjur	2.12	4398	2832	33
44	IV, Jagadishpur (CT)	1934102403332834	Liluah	Bally Jagachha	4.59	3819	3336	7
45	V, Jaypur Bil (CT)	1934102403332835	Bally	Bally Jagachha	2.6605	2394	4513	42

46	I, Bally (CT)	1934102403332836	Liluah	Bally Jagachha	11.68	27778	11091	1057
47	III, Chakapara (CT)	1934102403332837	Liluah	Bally Jagachha	3.72	8773	3845	674
48	IV, Chamrail (CT)	1934102403332838	Liluah	Bally Jagachha	3.52	3008	1933	18
49	V, Eksara (CT)	1934102403332839	Liluah	Bally Jagachha	0.76	1558	519	0
50	V, Khalia (CT)	1934102403332840	Liluah	Bally Jagachha	1.02	1465	2030	17
51	III, Dhulagari (CT)	1934102404332855	Sankrail	Sankrail	3.2188	4601	8006	7
52	V, Mirjapur (CT)	1934102404332856	Sankrail	Sankrail	0.8664	1239	516	51
53	IV, Argari (CT)	1934102404332857	Sankrail	Sankrail	1.8	2209	1216	11
54	V, Andul (CT)	1934102404332858	Sankrail	Sankrail	0.52	1652	590	5
55	III, Dhuiya (CT)	1934102404332859	Sankrail	Sankrail	2.43	5349	1620	402
56	VI, Kamranga (CT)	1934102404332860	Sankrail	---	0.4471	1211	299	120
57	IV, Jhorhat (CT)	1934102404332861	---	---	1.45	4298	4029	115
58	IV, Masila (CT)	1934102404332862	Sankrail	Sankrail	2.3317	3059	1668	7
59	V, Kendua (CT)	1934102404332863	Sankrail	Sankrail	1.9264	1452	1962	0
60	V, Nabghara (CT)	1934102404332864	Sankrail	Sankrail	0.8173	1238	1800	6
61	IV, Ramchandrapur (CT)	1934102404332865	Sankrail	Sankrail	1.52	2430	1127	6
62	V, Hatgachha (CT)	1934102404332866	Sankrail	Sankrail	0.61	1507	1321	88
63	IV, Panchpara (CT)	1934102404332867	Sankrail	Sankrail	1.92	3935	431	7
64	III, Podara (CT)	1934102404332868	Sankrail	Sankrail	1.54	4879	3648	78
65	V, Banupur (CT)	1934102404332869	Sankrail	Sankrail	0.52	2161	1734	18
66	III, Sankrail (CT)	1934102404332870	Sankrail	Sankrail	2.82	6291	4309	4
67	V, Sankrailjala (CT)	1934102404332871	Sankrail	Sankrail	4.1738	1908	1859	19
68	V, Osmanpur (CT)	1934102404332872	Sankrail	Sankrail	1.7635	1096	1508	0
69	IV, Manikpur (CT)	1934102404332873	Sankrail	Sankrail	2.41	4478	5976	62
70	III, Sarenga (CT)	1934102404332874	Sankrail	Sankrail	4.35	5438	7972	10
71	V, Ula (CT)	1934102404332875	Sankrail	Sankrail	1.29	1508	3121	2
72	V, Nalpur (CT)	1934102404332876	Sankrail	Sankrail	1.53	1451	1502	1
73	IV, Raghudebbati (CT)	1934102404332877	Sankrail	Sankrail	2.15	2914	3295	68
74	V, Kuldanga (CT)	1934102405332892	Panchla	Panchla	3.0952	1806	1668	0
75	VI, Gondalpara (CT)	1934102405332893	Panchla	Panchla	0.7557	1009	40	0
76	V, Khasjalalsi (CT)	1934102405332894	Panchla	Panchla	2.2639	1114	362	0
77	IV, Deulpur (CT)	1934102405332895	Panchla	Deulpur	4.2819	2824	1339	6
78	V, Kusadanga (CT)	1934102405332896	Panchla	Kusadanga	0.8487	939	122	0
79	V, Gangadharpur (CT)	1934102405332897	Panchla	Panchla	1.752	1557	823	0
80	III, Jujarsaha (CT)	1934102405332898	Panchla	Panchla	4.0368	4553	1264	0
81	IV, Shuvararah (CT)	1934102405332899	Panchla	Panchla	5.4813	3006	3166	0
82	V, Mallik Bagan (CT)	1934102405332900	Panchla	Panchla	3.9521	1674	2549	0
83	V, Jaynagar (CT)	1934102405332901	Panchla	Panchla	1.7998	1494	898	0
84	V, Jala Kendua (CT)	1934102405332902	Kendua	Kendua	1.52	1140	2024	1
85	IV, Beldubi (CT)	1934102405332903	Kendua	Kendua	3.13	2212	4134	0
86	V, Paniara (CT)	1934102405332904	Panchla	Panchla	1.6	1496	1331	5
87	IV, Bikihakola (CT)	1934102405332905	Panchla	Panchla	1.93	2836	2245	4
88	V, Gabberia (CT)	1934102405332906	Panchla	Panchla	1.38	1092	723	0
89	V, Dhunki (CT)	1934102405332907	Panchla	Panchla	3.1996	1846	4028	0
90	IV, Ban Harishpur (CT)	1934102405332908	Panchla	Panchla	3.3761	2860	1091	0
91	V, Paschim Panchla (CT)	1934102405332909	Panchla	Panchla	1.8522	1275	428	0
92	III, Panchla (CT)	1934102405332910	Panchla	Panchla	4.51	4912	4433	0
93	V, Sahapur (CT)	1934102405332911	Panchla	Panchla	2.73	1896	1245	44
94	V, Baniban Jagadishpur (CT)	1934102406332935	Uluberia	Uluberia II	3.5278	1458	3218	1
95	IV, Kantaberia (CT)	1934102406332936	Uluberia	Uluberia II	4.7783	2074	2984	0
96	IV, Tehatta (CT)	1934102406332937	Uluberia	Uluberia II	2.5974	2220	982	0
97	IV, Basudebpur (CT)	1934102406332938	Uluberia	Uluberia II	4.019	2573	2983	0
98	V, Raghudebpur (CT)	1934102406332939	Uluberia	Uluberia II	2.6157	1583	2039	18
99	V, Santoshpur (CT)	1934102406332940	Uluberia	Uluberia II	1.14	1576	520	0
100	V, Ghosal Chak (CT)	1934102406332941	Uluberia	Uluberia II	0.5886	1091	20	0
101	V, Balarampota (CT)	1934102406332942	Uluberia	Uluberia II	0.87	1025	369	0
102	IV, Khalisani (CT)	1934102406332943	Uluberia	Uluberia II	2.77	2712	2160	1
103	IV, Brindabanpur (CT)	1934102406332944	Uluberia	Uluberia II	4.3098	2563	2801	0

104	V, Uttar Pirpur (CT)	1934102406332945	Uluberia	Uluberia II	1.21	1165	460	0
105	V, Baniban (CT)	1934102406332946	Uluberia	Uluberia II	2.6685	1425	3741	13
106	VI, Mahishrekha (CT)	1934102406332947	Uluberia	Uluberia II	0.8794	477	660	0
107	V, Chandipur (CT)	1934102407333014	Uluberia	Uluberia I	2.6707	1246	950	9
108	V, Kajjuri (CT)	1934102407333015	Uluberia	Uluberia I	1.4973	1244	2323	0
109	V, Alipukur (CT)	1934102407333016	Uluberia	Uluberia I	1.2256	1041	577	0
110	V, Dhulasimla (CT)	1934102407333017	Uluberia	Uluberia I	1.6107	1125	946	0
111	V, Hirapur (CT)	1934102407333018	Uluberia	Uluberia	2.8594	1463	981	0
112	V, Deulgram (CT)	1934102408333060	Bagnan	Bagnan I	2.272	1414	555	0
113	VI, Karia (CT)	1934102408333061	Bagnan	Bagnan I	3.3673	964	1433	0
114	IV, Paschim Bainan (CT)	1934102408333062	Bagnan	Bagnan I	4.7984	2539	2494	5
115	V, Kalyanpur (CT)	1934102408333063	Bagnan	Bagnan I	2.4666	1915	563	13
116	V, Khajutti (CT)	1934102408333064	Uluberia	Uluberia I	1.923	1425	10	3
117	V, Bangalpur (CT)	1934102408333065	Bagnan	Bagnan I	2.7709	1594	1005	1
118	VI, Chandrapur (CT)	1934102408333066	Bagnan	Bagnan I	2.1634	1019	793	0
119	V, Khadinan (CT)	1934102408333067	Bagnan	Bagnan I	1.8128	2059	1065	7
120	IV, Bagnan (CT)	1934102408333068	Bagnan	Bagnan I	1.48	2518	685	110
121	V, Khalor (CT)	1934102408333069	Uluberia	Uluberia I	1.84	2365	309	1
122	V, Naupala (CT)	1934102409333112	Bagnan	Bagnan II	3.84	1730	952	645
123	V, Barunda (CT)	1934102409333113	Bagnan	Bagnan II	4.0223	1582	1590	2
124	V, Kulitapara (CT)	1934102409333114	Bagnan	Bagnan II	2.3615	1316	685	0
125	VI, Kanaipur (CT)	1934102409333115	Bagnan	Bagnan II	1.4434	1033	52	0
126	VI, Batul (CT)	1934102409333116	Bagnan	Bagnan II	1.2284	1094	394	0
127	V, Mugkalyan (CT)	1934102409333117	Bagnan	Bagnan II	2.6949	1780	548	0
128	V, Halyan (CT)	1934102409333118	Bagnan	Bagnan II	2.7229	1316	113	0
129	V, Shyampur (CT)	1934102410333182	Shyampur	Shyampur I	3.3865	1784	1082	5
130	V, Dinga Khola (CT)	1934102410333183	Shyampur	Shyampur I	3.7174	1270	149	0
131	VI, Radhapur (CT)	1934102410333184	Shyampur	Shyampur I	1.8421	1156	803	3
132	V, Jallabad (CT)	1934102410333185	Shyampur	Shyampur I	2.9961	1349	1486	0
133	V, Naul (CT)	1934102411333259	Shyampur	Shyampur II	2.9132	1299	867	0
134	V, Shashati (CT)	1934102411333260	Shyampur	Shyampur II	3.53	1574	342	0
135	V, Dihimandalghat (CT)	1934102411333261	Shyampur	Shyampur II	2.5404	1808	1778	2
136	I, Bally (M)	1934199999801739	Bally	---	11.81	55619	7161	1348
137	I, Haora (M Corp.)	1934199999801740	---	---	51.74	244135	35025	3339
138	I, Uluberia (M+OG)	1934199999801741	Uluberia	---	33.28	50613	32030	265

Population and growth rate (in brackets) of the town at the Censuses of

Sl. No.	Class, Name and Civic Status of Town	1901	1911	1921	1931	1941	1951	1961	1971	1981	1991	2001	2011
1	2	10	11	12	13	14	15	16	17	18	19	20	21
1	VI, Ghoraberia (CT)	0 (0)	0 (0)	0 (0)	0 (0)	0 (0)	0 (0)	0 (0)	0 (0)	0 (0)	0 (0)	0 (0)	4612 (0)
2	V, Paschim Gazipur (CT)	0 (0)	0 (0)	0 (0)	0 (0)	0 (0)	0 (0)	0 (0)	0 (0)	0 (0)	0 (0)	0 (0)	5409 (0)
3	V, Pashchim Khalna (CT)	0 (0)	0 (0)	0 (0)	0 (0)	0 (0)	0 (0)	0 (0)	0 (0)	0 (0)	0 (0)	0 (0)	5813 (0)
4	V, Kanpur (CT)	0 (0)	0 (0)	0 (0)	0 (0)	0 (0)	0 (0)	0 (0)	0 (0)	0 (0)	0 (0)	0 (0)	6069 (0)
5	IV, Basantapur (CT)	0 (0)	0 (0)	0 (0)	0 (0)	0 (0)	0 (0)	0 (0)	0 (0)	0 (0)	0 (0)	0 (0)	13183 (0)
6	V, Deora (CT)	0 (0)	0 (0)	0 (0)	0 (0)	0 (0)	0 (0)	0 (0)	0 (0)	0 (0)	0 (0)	0 (0)	6715 (0)
7	IV, Amta (CT)	0 (0)	0 (0)	0 (0)	0 (0)	0 (0)	0 (0)	0 (0)	0 (0)	0 (0)	0 (0)	0 (0)	16699 (0)
8	V, Chandrapur (CT)	0 (0)	0 (0)	0 (0)	0 (0)	0 (0)	0 (0)	0 (0)	0 (0)	0 (0)	0 (0)	0 (0)	6456 (0)
9	V, Bhandar Gachha (CT)	0 (0)	0 (0)	0 (0)	0 (0)	0 (0)	0 (0)	0 (0)	0 (0)	0 (0)	0 (0)	0 (0)	6156 (0)
10	V, Udang (CT)	0 (0)	0 (0)	0 (0)	0 (0)	0 (0)	0 (0)	0 (0)	0 (0)	0 (0)	0 (0)	0 (0)	6747 (0)
11	V, Jagatballavpur (CT)	0 (0)	0 (0)	0 (0)	0 (0)	0 (0)	0 (0)	0 (0)	0 (0)	0 (0)	0 (0)	0 (0)	7113 (0)

12	VI, Kamalapur (CT)	0 (0)	0 (0)	0 (0)	0 (0)	0 (0)	0 (0)	0 (0)	0 (0)	0 (0)	0 (0)	0 (0)	3348 (0)
13	V, Bankul (CT)	0 (0)	0 (0)	0 (0)	0 (0)	0 (0)	0 (0)	0 (0)	0 (0)	0 (0)	0 (0)	0 (0)	6779 (0)
14	V, Mansinhapur (CT)	0 (0)	0 (0)	0 (0)	0 (0)	0 (0)	0 (0)	0 (0)	0 (0)	0 (0)	0 (0)	5401 (0)	6004 (11.16)
15	VI, Bargachhia (CT)	0 (0)	0 (0)	0 (0)	0 (0)	0 (0)	0 (0)	0 (0)	0 (0)	0 (0)	0 (0)	0 (0)	4872 (0)
16	IV, Dakshin Santoshpur (CT)	0 (0)	0 (0)	0 (0)	0 (0)	0 (0)	0 (0)	0 (0)	0 (0)	0 (0)	0 (0)	0 (0)	10600 (0)
17	IV, Patihal (CT)	0 (0)	0 (0)	0 (0)	0 (0)	0 (0)	0 (0)	0 (0)	0 (0)	0 (0)	0 (0)	0 (0)	13573 (0)
18	V, Anantabati (CT)	0 (0)	0 (0)	0 (0)	0 (0)	0 (0)	0 (0)	0 (0)	0 (0)	0 (0)	0 (0)	0 (0)	9171 (0)
19	VI, Chong Ghurali (CT)	0 (0)	0 (0)	0 (0)	0 (0)	0 (0)	0 (0)	0 (0)	0 (0)	0 (0)	0 (0)	0 (0)	4596 (0)
20	V, Ekabbarpur (CT)	0 (0)	0 (0)	0 (0)	0 (0)	0 (0)	0 (0)	0 (0)	0 (0)	0 (0)	0 (0)	0 (0)	5187 (0)
21	V, Uttar Jhapardaha (CT)	0 (0)	0 (0)	0 (0)	0 (0)	0 (0)	0 (0)	0 (0)	0 (0)	0 (0)	0 (0)	0 (0)	8425 (0)
22	V, Dafarpur (CT)	0 (0)	0 (0)	0 (0)	0 (0)	0 (0)	0 (0)	0 (0)	0 (0)	0 (0)	0 (0)	0 (0)	5461 (0)
23	VI, Baluhati (CT)	0 (0)	0 (0)	0 (0)	0 (0)	0 (0)	0 (0)	0 (0)	0 (0)	0 (0)	0 (0)	0 (0)	4363 (0)
24	IV, Domjur (CT)	0 (0)	0 (0)	0 (0)	0 (0)	0 (0)	0 (0)	8670 (0)	10896 (25.67)	11329 (3.97)	13961 (23.23)	16869 (20.83)	18433 (9.27)
25	IV, Dakshin Jhapardaha (CT)	0 (0)	0 (0)	0 (0)	0 (0)	0 (0)	0 (0)	0 (0)	6581 (0)	8158 (23.96)	9910 (21.48)	11451 (15.55)	13704 (19.68)
26	V, Rudrapur (CT)	0 (0)	0 (0)	0 (0)	0 (0)	0 (0)	0 (0)	0 (0)	0 (0)	0 (0)	0 (0)	0 (0)	6810 (0)
27	V, Khantora (CT)	0 (0)	0 (0)	0 (0)	0 (0)	0 (0)	0 (0)	0 (0)	0 (0)	0 (0)	5307 (0)	5773 (8.78)	6547 (13.41)
28	V, Bhandardaha (CT)	0 (0)	0 (0)	0 (0)	0 (0)	0 (0)	0 (0)	0 (0)	0 (0)	0 (0)	0 (0)	4812 (0)	5667 (17.77)
29	V, Makardaha (CT)	0 (0)	0 (0)	0 (0)	0 (0)	0 (0)	0 (0)	0 (0)	0 (0)	4729 (0)	5429 (14.8)	6737 (24.09)	8713 (29.33)
30	V, Kantlia (CT)	0 (0)	0 (0)	0 (0)	0 (0)	0 (0)	0 (0)	0 (0)	0 (0)	0 (0)	6309 (0)	7371 (16.83)	9567 (29.79)
31	V, Tentulkuli (CT)	0 (0)	0 (0)	0 (0)	0 (0)	0 (0)	0 (0)	0 (0)	0 (0)	0 (0)	0 (0)	5127 (0)	7203 (40.49)
32	IV, Salap (CT)	0 (0)	0 (0)	0 (0)	0 (0)	0 (0)	0 (0)	0 (0)	0 (0)	0 (0)	7664 (0)	11787 (53.8)	15171 (28.71)
33	II, Bankra (CT)	0 (0)	0 (0)	0 (0)	0 (0)	0 (0)	0 (0)	0 (0)	10781 (0)	18895 (75.26)	32040 (69.57)	48447 (51.21)	63957 (32.01)
34	III, Nibra (CT)	0 (0)	0 (0)	0 (0)	0 (0)	0 (0)	0 (0)	6599 (0)	9864 (49.48)	13454 (36.39)	17549 (30.44)	22308 (27.12)	27818 (24.7)
35	IV, Ankurhati (CT)	0 (0)	0 (0)	0 (0)	0 (0)	0 (0)	0 (0)	0 (0)	0 (0)	0 (0)	6450 (0)	7785 (20.7)	11130 (42.97)
36	V, Bipra Noapara (CT)	0 (0)	0 (0)	0 (0)	0 (0)	0 (0)	0 (0)	0 (0)	0 (0)	6171 (0)	7182 (16.38)	9002 (25.34)	9408 (4.51)
37	V, Begari (CT)	0 (0)	0 (0)	0 (0)	0 (0)	0 (0)	0 (0)	0 (0)	0 (0)	0 (0)	0 (0)	0 (0)	5505 (0)
38	IV, Kesabpur (CT)	0 (0)	0 (0)	0 (0)	0 (0)	0 (0)	0 (0)	0 (0)	0 (0)	0 (0)	0 (0)	10365 (0)	12073 (16.48)
39	V, Oadipur (CT)	0 (0)	0 (0)	0 (0)	0 (0)	0 (0)	0 (0)	0 (0)	0 (0)	0 (0)	0 (0)	0 (0)	5002 (0)
40	V, Natibpur (CT)	0 (0)	0 (0)	0 (0)	0 (0)	0 (0)	0 (0)	0 (0)	0 (0)	0 (0)	0 (0)	5710 (0)	7212 (26.3)
41	III, Kalara (CT)	0 (0)	0 (0)	0 (0)	0 (0)	0 (0)	0 (0)	8495 (0)	11007 (29.57)	15514 (40.95)	18692 (20.48)	23130 (23.74)	27210 (17.64)
42	V, Baniara (CT)	0 (0)	0 (0)	0 (0)	0 (0)	0 (0)	0 (0)	0 (0)	0 (0)	0 (0)	0 (0)	0 (0)	5476 (0)
43	IV, Mahiari (CT)	0 (0)	0 (0)	0 (0)	0 (0)	0 (0)	0 (0)	7079 (0)	7765 (9.69)	9821 (26.48)	11676 (18.89)	15434 (32.19)	18223 (18.07)
44	IV, Jagadishpur (CT)	0 (0)	0 (0)	0 (0)	0 (0)	0 (0)	0 (0)	0 (0)	5800 (0)	7150 (23.28)	10205 (42.73)	12830 (25.72)	16259 (26.73)
45	V, Jaypur Bil (CT)	0 (0)	0 (0)	0 (0)	0 (0)	0 (0)	0 (0)	0 (0)	0 (0)	0 (0)	0 (0)	0 (0)	9598 (0)
46	I, Bally (CT)	0 (0)	0 (0)	0 (0)	0 (0)	0 (0)	0 (0)	29737 (0)	38892 (30.79)	54859 (41.05)	73332 (33.67)	92912 (26.7)	113377 (22.03)
47	III, Chakapara (CT)	0 (0)	0 (0)	0 (0)	0 (0)	0 (0)	0 (0)	0 (0)	8126 (0)	10724 (31.97)	17360 (61.88)	24216 (39.49)	35282 (45.7)
48	IV, Chamrail (CT)	0 (0)	0 (0)	0 (0)	0 (0)	0 (0)	0 (0)	0 (0)	0 (0)	0 (0)	6888 (0)	8555 (24.2)	11923 (39.37)
49	V, Eksara (CT)	0 (0)	0 (0)	0 (0)	0 (0)	0 (0)	0 (0)	0 (0)	0 (0)	0 (0)	0 (0)	6485 (0)	7500 (15.65)
50	V, Khalia (CT)	0 (0)	0 (0)	0 (0)	0 (0)	0 (0)	0 (0)	0 (0)	0 (0)	0 (0)	0 (0)	4950 (0)	6265 (26.57)

51	III, Dhulagari (CT)	0 (0)	0 (0)	0 (0)	0 (0)	0 (0)	0 (0)	0 (0)	0 (0)	0 (0)	0 (0)	0 (0)	23740 (0)
52	V, Mirjapur (CT)	0 (0)	0 (0)	0 (0)	0 (0)	0 (0)	0 (0)	0 (0)	0 (0)	0 (0)	0 (0)	0 (0)	5114 (0)
53	IV, Argari (CT)	0 (0)	0 (0)	0 (0)	0 (0)	0 (0)	0 (0)	0 (0)	0 (0)	0 (0)	7354 (0)	9522 (29.48)	10715 (12.53)
54	V, Andul (CT)	0 (0)	0 (0)	0 (0)	0 (0)	0 (0)	0 (0)	4690 (0)	3607 (-23.09)	4797 (32.99)	5476 (14.15)	5682 (3.76)	6302 (10.91)
55	III, Dhuiiya (CT)	0 (0)	0 (0)	0 (0)	0 (0)	0 (0)	0 (0)	0 (0)	6819 (0)	10252 (50.34)	14096 (37.5)	18401 (30.54)	20962 (13.92)
56	VI, Kamranga (CT)	0 (0)	0 (0)	0 (0)	0 (0)	0 (0)	0 (0)	0 (0)	0 (0)	0 (0)	0 (0)	0 (0)	4585 (0)
57	IV, Jhorhat (CT)	0 (0)	0 (0)	0 (0)	0 (0)	0 (0)	0 (0)	6438 (0)	6379 (-0.92)	15267 (139.33)	17901 (17.25)	16128 (-9.9)	16940 (5.03)
58	IV, Masila (CT)	0 (0)	0 (0)	0 (0)	0 (0)	0 (0)	0 (0)	0 (0)	0 (0)	0 (0)	0 (0)	0 (0)	12239 (0)
59	V, Kendua (CT)	0 (0)	0 (0)	0 (0)	0 (0)	0 (0)	0 (0)	0 (0)	0 (0)	0 (0)	0 (0)	0 (0)	6338 (0)
60	V, Nabghara (CT)	0 (0)	0 (0)	0 (0)	0 (0)	0 (0)	0 (0)	0 (0)	0 (0)	0 (0)	0 (0)	0 (0)	5875 (0)
61	IV, Ramchandrapur (CT)	0 (0)	0 (0)	0 (0)	0 (0)	0 (0)	0 (0)	0 (0)	0 (0)	6273 (0)	7410 (18.13)	9017 (21.69)	10312 (14.36)
62	V, Hatgachha (CT)	0 (0)	0 (0)	0 (0)	0 (0)	0 (0)	0 (0)	0 (0)	0 (0)	0 (0)	4922 (0)	5561 (12.98)	5980 (7.53)
63	IV, Panchpara (CT)	0 (0)	0 (0)	0 (0)	0 (0)	0 (0)	0 (0)	0 (0)	0 (0)	9723 (0)	12352 (27.04)	15072 (22.02)	19283 (27.94)
64	III, Podara (CT)	0 (0)	0 (0)	0 (0)	0 (0)	0 (0)	0 (0)	0 (0)	4051 (0)	7499 (85.11)	11788 (57.19)	16810 (42.6)	21589 (28.43)
65	V, Banupur (CT)	0 (0)	0 (0)	0 (0)	0 (0)	0 (0)	0 (0)	5654 (0)	9301 (64.5)	12294 (32.18)	13883 (12.93)	11647 (-16.11)	9626 (-17.35)
66	III, Sankrail (CT)	0 (0)	0 (0)	0 (0)	0 (0)	0 (0)	0 (0)	11844 (0)	11300 (-4.59)	19326 (71.03)	20860 (7.94)	25585 (22.65)	29114 (13.79)
67	V, Sankrailjala (CT)	0 (0)	0 (0)	0 (0)	0 (0)	0 (0)	0 (0)	0 (0)	0 (0)	0 (0)	0 (0)	0 (0)	8812 (0)
68	V, Osmanpur (CT)	0 (0)	0 (0)	0 (0)	0 (0)	0 (0)	0 (0)	0 (0)	0 (0)	0 (0)	0 (0)	0 (0)	5289 (0)
69	IV, Manikpur (CT)	0 (0)	0 (0)	0 (0)	0 (0)	0 (0)	0 (0)	7844 (0)	9301 (18.57)	14873 (59.91)	17367 (16.77)	19127 (10.13)	19804 (3.54)
70	III, Sarenga (CT)	0 (0)	0 (0)	0 (0)	0 (0)	0 (0)	0 (0)	10704 (0)	11516 (7.59)	17141 (48.85)	21112 (23.17)	21638 (2.49)	25200 (16.46)
71	V, Ula (CT)	0 (0)	0 (0)	0 (0)	0 (0)	0 (0)	0 (0)	0 (0)	0 (0)	0 (0)	0 (0)	0 (0)	6738 (0)
72	V, Nalpur (CT)	0 (0)	0 (0)	0 (0)	0 (0)	0 (0)	0 (0)	0 (0)	0 (0)	0 (0)	0 (0)	5645 (0)	6911 (22.43)
73	IV, Raghudebbati (CT)	0 (0)	0 (0)	0 (0)	0 (0)	0 (0)	0 (0)	0 (0)	0 (0)	7400 (0)	9566 (29.27)	11882 (24.21)	14165 (19.21)
74	V, Kuldanga (CT)	0 (0)	0 (0)	0 (0)	0 (0)	0 (0)	0 (0)	0 (0)	0 (0)	0 (0)	0 (0)	0 (0)	7742 (0)
75	VI, Gondalpara (CT)	0 (0)	0 (0)	0 (0)	0 (0)	0 (0)	0 (0)	0 (0)	0 (0)	0 (0)	0 (0)	0 (0)	4474 (0)
76	V, Khasjalalsi (CT)	0 (0)	0 (0)	0 (0)	0 (0)	0 (0)	0 (0)	0 (0)	0 (0)	0 (0)	0 (0)	0 (0)	5111 (0)
77	IV, Deulpur (CT)	0 (0)	0 (0)	0 (0)	0 (0)	0 (0)	0 (0)	0 (0)	0 (0)	0 (0)	0 (0)	0 (0)	12618 (0)
78	V, Kusadanga (CT)	0 (0)	0 (0)	0 (0)	0 (0)	0 (0)	0 (0)	0 (0)	0 (0)	0 (0)	0 (0)	0 (0)	5434 (0)
79	V, Gangadharpur (CT)	0 (0)	0 (0)	0 (0)	0 (0)	0 (0)	0 (0)	0 (0)	0 (0)	0 (0)	0 (0)	0 (0)	7533 (0)
80	III, Jujarsaha (CT)	0 (0)	0 (0)	0 (0)	0 (0)	0 (0)	0 (0)	0 (0)	0 (0)	0 (0)	0 (0)	0 (0)	21820 (0)
81	IV, Shuvararah (CT)	0 (0)	0 (0)	0 (0)	0 (0)	0 (0)	0 (0)	0 (0)	0 (0)	0 (0)	0 (0)	0 (0)	14330 (0)
82	V, Mallik Bagan (CT)	0 (0)	0 (0)	0 (0)	0 (0)	0 (0)	0 (0)	0 (0)	0 (0)	0 (0)	0 (0)	0 (0)	8869 (0)
83	V, Jaynagar (CT)	0 (0)	0 (0)	0 (0)	0 (0)	0 (0)	0 (0)	0 (0)	0 (0)	0 (0)	0 (0)	0 (0)	6977 (0)
84	V, Jala Kendua (CT)	0 (0)	0 (0)	0 (0)	0 (0)	0 (0)	0 (0)	0 (0)	0 (0)	0 (0)	0 (0)	5782 (0)	6658 (15.15)
85	IV, Beldubi (CT)	0 (0)	0 (0)	0 (0)	0 (0)	0 (0)	0 (0)	0 (0)	0 (0)	0 (0)	8225 (0)	8984 (9.23)	10871 (21)
86	V, Paniara (CT)	0 (0)	0 (0)	0 (0)	0 (0)	0 (0)	0 (0)	0 (0)	0 (0)	0 (0)	0 (0)	6706 (0)	7787 (16.12)
87	IV, Bikihakola (CT)	0 (0)	0 (0)	0 (0)	0 (0)	0 (0)	0 (0)	0 (0)	0 (0)	0 (0)	10114 (0)	11900 (17.66)	14540 (22.18)
88	V, Gabberia (CT)	0 (0)	0 (0)	0 (0)	0 (0)	0 (0)	0 (0)	0 (0)	0 (0)	0 (0)	0 (0)	4980 (0)	5823 (16.93)
89	V, Dhunki (CT)	0 (0)	0 (0)	0 (0)	0 (0)	0 (0)	0 (0)	0 (0)	0 (0)	0 (0)	0 (0)	0 (0)	9784 (0)
90	IV, Ban Harishpur (CT)	0 (0)	0 (0)	0 (0)	0 (0)	0 (0)	0 (0)	0 (0)	0 (0)	0 (0)	0 (0)	0 (0)	16067 (0)

91	V, Paschim Panchla (CT)	0 (0)	0 (0)	0 (0)	0 (0)	0 (0)	0 (0)	0 (0)	0 (0)	0 (0)	0 (0)	6951 (0)	
92	III, Panchla (CT)	0 (0)	0 (0)	0 (0)	0 (0)	0 (0)	0 (0)	9102 (0)	7317 (-19.61)	14657 (100.31)	18478 (26.07)	22051 (19.34)	26432 (19.87)
93	V, Sahapur (CT)	0 (0)	0 (0)	0 (0)	0 (0)	0 (0)	0 (0)	0 (0)	0 (0)	0 (0)	6609 (0)	7533 (13.98)	9022 (19.77)
94	V, Baniban Jagadishpur (CT)	0 (0)	0 (0)	0 (0)	0 (0)	0 (0)	0 (0)	0 (0)	0 (0)	0 (0)	0 (0)	0 (0)	7402 (0)
95	IV, Kantaberia (CT)	0 (0)	0 (0)	0 (0)	0 (0)	0 (0)	0 (0)	0 (0)	0 (0)	0 (0)	0 (0)	0 (0)	11507 (0)
96	IV, Tehatta (CT)	0 (0)	0 (0)	0 (0)	0 (0)	0 (0)	0 (0)	0 (0)	0 (0)	0 (0)	0 (0)	0 (0)	12770 (0)
97	IV, Basudebpur (CT)	0 (0)	0 (0)	0 (0)	0 (0)	0 (0)	0 (0)	0 (0)	0 (0)	0 (0)	0 (0)	0 (0)	13091 (0)
98	V, Raghudebpur (CT)	0 (0)	0 (0)	0 (0)	0 (0)	0 (0)	0 (0)	0 (0)	0 (0)	0 (0)	0 (0)	0 (0)	7081 (0)
99	V, Santoshpur (CT)	0 (0)	0 (0)	0 (0)	0 (0)	0 (0)	0 (0)	0 (0)	0 (0)	4602 (0)	6036 (31.16)	7181 (18.97)	7695 (7.16)
100	V, Ghosal Chak (CT)	0 (0)	0 (0)	0 (0)	0 (0)	0 (0)	0 (0)	0 (0)	0 (0)	0 (0)	0 (0)	0 (0)	5681 (0)
101	V, Balarampota (CT)	0 (0)	0 (0)	0 (0)	0 (0)	0 (0)	0 (0)	0 (0)	0 (0)	0 (0)	0 (0)	4496 (0)	5544 (23.31)
102	IV, Khalisani (CT)	0 (0)	0 (0)	0 (0)	0 (0)	0 (0)	0 (0)	0 (0)	0 (0)	0 (0)	0 (0)	0 (0)	12970 (0)
103	IV, Brindabanpur (CT)	0 (0)	0 (0)	0 (0)	0 (0)	0 (0)	0 (0)	0 (0)	0 (0)	0 (0)	0 (0)	0 (0)	12583 (0)
104	V, Uttar Pirpur (CT)	0 (0)	0 (0)	0 (0)	0 (0)	0 (0)	0 (0)	0 (0)	0 (0)	0 (0)	0 (0)	4792 (0)	5868 (22.45)
105	V, Baniban (CT)	0 (0)	0 (0)	0 (0)	0 (0)	0 (0)	0 (0)	0 (0)	0 (0)	0 (0)	0 (0)	0 (0)	6597 (0)
106	VI, Mahishrekha (CT)	0 (0)	0 (0)	0 (0)	0 (0)	0 (0)	0 (0)	0 (0)	0 (0)	0 (0)	0 (0)	0 (0)	2017 (0)
107	V, Chandipur (CT)	0 (0)	0 (0)	0 (0)	0 (0)	0 (0)	0 (0)	0 (0)	0 (0)	0 (0)	0 (0)	0 (0)	6488 (0)
108	V, Kajuri (CT)	0 (0)	0 (0)	0 (0)	0 (0)	0 (0)	0 (0)	0 (0)	0 (0)	0 (0)	0 (0)	0 (0)	5932 (0)
109	V, Alipukur (CT)	0 (0)	0 (0)	0 (0)	0 (0)	0 (0)	0 (0)	0 (0)	0 (0)	0 (0)	0 (0)	0 (0)	5552 (0)
110	V, Dhulasimla (CT)	0 (0)	0 (0)	0 (0)	0 (0)	0 (0)	0 (0)	0 (0)	0 (0)	0 (0)	0 (0)	0 (0)	5462 (0)
111	V, Hirapur (CT)	0 (0)	0 (0)	0 (0)	0 (0)	0 (0)	0 (0)	0 (0)	0 (0)	0 (0)	0 (0)	0 (0)	7177 (0)
112	V, Deulgram (CT)	0 (0)	0 (0)	0 (0)	0 (0)	0 (0)	0 (0)	0 (0)	0 (0)	0 (0)	0 (0)	0 (0)	6517 (0)
113	VI, Karia (CT)	0 (0)	0 (0)	0 (0)	0 (0)	0 (0)	0 (0)	0 (0)	0 (0)	0 (0)	0 (0)	0 (0)	4737 (0)
114	IV, Paschim Bainan (CT)	0 (0)	0 (0)	0 (0)	0 (0)	0 (0)	0 (0)	0 (0)	0 (0)	0 (0)	0 (0)	0 (0)	12405 (0)
115	V, Kalyanpur (CT)	0 (0)	0 (0)	0 (0)	0 (0)	0 (0)	0 (0)	0 (0)	0 (0)	0 (0)	0 (0)	0 (0)	8914 (0)
116	V, Khajutti (CT)	0 (0)	0 (0)	0 (0)	0 (0)	0 (0)	0 (0)	0 (0)	0 (0)	0 (0)	0 (0)	0 (0)	7380 (0)
117	V, Bangalpur (CT)	0 (0)	0 (0)	0 (0)	0 (0)	0 (0)	0 (0)	0 (0)	0 (0)	0 (0)	0 (0)	0 (0)	6760 (0)
118	VI, Chandrapur (CT)	0 (0)	0 (0)	0 (0)	0 (0)	0 (0)	0 (0)	0 (0)	0 (0)	0 (0)	0 (0)	0 (0)	4742 (0)
119	V, Khadinan (CT)	0 (0)	0 (0)	0 (0)	0 (0)	0 (0)	0 (0)	0 (0)	0 (0)	0 (0)	0 (0)	0 (0)	9297 (0)
120	IV, Bagnan (CT)	0 (0)	0 (0)	0 (0)	0 (0)	0 (0)	0 (0)	0 (0)	0 (0)	0 (0)	7147 (0)	8770 (22.71)	10996 (25.38)
121	V, Khalor (CT)	0 (0)	0 (0)	0 (0)	0 (0)	0 (0)	0 (0)	0 (0)	0 (0)	5783 (0)	7349 (27.08)	8669 (17.96)	9636 (11.15)
122	V, Naupala (CT)	0 (0)	0 (0)	0 (0)	0 (0)	0 (0)	0 (0)	0 (0)	0 (0)	0 (0)	0 (0)	7129 (0)	7856 (10.2)
123	V, Barunda (CT)	0 (0)	0 (0)	0 (0)	0 (0)	0 (0)	0 (0)	0 (0)	0 (0)	0 (0)	0 (0)	0 (0)	7534 (0)
124	V, Kulitapara (CT)	0 (0)	0 (0)	0 (0)	0 (0)	0 (0)	0 (0)	0 (0)	0 (0)	0 (0)	0 (0)	0 (0)	5895 (0)
125	VI, Kanaipur (CT)	0 (0)	0 (0)	0 (0)	0 (0)	0 (0)	0 (0)	0 (0)	0 (0)	0 (0)	0 (0)	0 (0)	4782 (0)
126	VI, Batul (CT)	0 (0)	0 (0)	0 (0)	0 (0)	0 (0)	0 (0)	0 (0)	0 (0)	0 (0)	0 (0)	0 (0)	4707 (0)
127	V, Mugkalyan (CT)	0 (0)	0 (0)	0 (0)	0 (0)	0 (0)	0 (0)	0 (0)	0 (0)	0 (0)	0 (0)	0 (0)	7961 (0)
128	V, Halyan (CT)	0 (0)	0 (0)	0 (0)	0 (0)	0 (0)	0 (0)	0 (0)	0 (0)	0 (0)	0 (0)	0 (0)	6637 (0)
129	V, Shyampur (CT)	0 (0)	0 (0)	0 (0)	0 (0)	0 (0)	0 (0)	0 (0)	0 (0)	0 (0)	0 (0)	0 (0)	7354 (0)
130	V, Dinga Khola (CT)	0 (0)	0 (0)	0 (0)	0 (0)	0 (0)	0 (0)	0 (0)	0 (0)	0 (0)	0 (0)	0 (0)	5271 (0)
131	VI, Radhapur (CT)	0 (0)	0 (0)	0 (0)	0 (0)	0 (0)	0 (0)	0 (0)	0 (0)	0 (0)	0 (0)	0 (0)	4623 (0)
132	V, Jallabad (CT)	0 (0)	0 (0)	0 (0)	0 (0)	0 (0)	0 (0)	0 (0)	0 (0)	0 (0)	0 (0)	0 (0)	5381 (0)
133	V, Naul (CT)	0 (0)	0 (0)	0 (0)	0 (0)	0 (0)	0 (0)	0 (0)	0 (0)	0 (0)	0 (0)	0 (0)	5865 (0)
134	V, Shashati (CT)	0 (0)	0 (0)	0 (0)	0 (0)	0 (0)	0 (0)	0 (0)	0 (0)	0 (0)	0 (0)	0 (0)	6914 (0)
135	V, Dihimandalghat (CT)	0 (0)	0 (0)	0 (0)	0 (0)	0 (0)	0 (0)	0 (0)	0 (0)	0 (0)	0 (0)	0 (0)	7910 (0)
136	I, Bally (M)	18662 (0)	22394 (20)	23209 (3.64)	30347 (30.76)	30397 (0.16)	63138 (107.71)	101159 (60.22)	0 (-100)	147735 (0)	184474 (24.87)	260906 (41.43)	293373 (12.44)



137 I, Haora (M Corp.)	157594 (0)	179006 (13.59)	195301 (9.1)	224873 (15.14)	379292 (68.67)	433630 (14.33)	532692 (22.84)	737877 (38.52)	744429 (0.89)	950435 (27.67)	1007532 (6.01)	1077075 (6.9)
138 I, Uluberia (M+OG)	0 (0)	0 (0)	0 (0)	0 (0)	0 (0)	25552 (0)	52514 (105.52)	62573 (19.15)	81352 (30.01)	155172 (90.74)	215405 (38.82)	235345 (9.26)

Sex Ratio

Sl. No.	Class, Name and Civic Status of Town	Density (2011 Census)	1991	2001	2011
1	2	22	23	24	25
1	VI, Ghoraberia (CT)	1843	0	0	948
2	V, Paschim Gazipur (CT)	1794	0	0	924
3	V, Pashchim Khalna (CT)	1506	0	0	927
4	V, Kanpur (CT)	3073	0	0	962
5	IV, Basantapur (CT)	4413	0	0	941
6	V, Deora (CT)	4293	0	0	931
7	IV, Amta (CT)	3778	0	0	975
8	V, Chandrapur (CT)	2970	0	0	942
9	V, Bhandar Gachha (CT)	2417	0	0	957
10	V, Udang (CT)	3810	0	0	932
11	V, Jagatballavpur (CT)	1667	0	0	956
12	VI, Kamalapur (CT)	2084	0	0	962
13	V, Bankul (CT)	4125	0	0	930
14	V, Mansinhapur (CT)	3532	0	922	931
15	VI, Bargachhia (CT)	5066	0	0	960
16	IV, Dakshin Santoshpur (CT)	3370	0	0	949
17	IV, Patihal (CT)	2672	0	0	965
18	V, Anantabati (CT)	2662	0	0	927
19	VI, Chong Ghurali (CT)	2527	0	0	902
20	V, Ekabbarpur (CT)	4453	0	0	989
21	V, Uttar Jhapardaha (CT)	2052	0	0	1017
22	V, Dafarpur (CT)	2073	0	0	1039
23	VI, Baluhati (CT)	2741	0	0	993
24	IV, Domjur (CT)	4813	985	1009	1039
25	IV, Dakshin Jhapardaha (CT)	3187	981	997	988
26	V, Rudrapur (CT)	2779	0	0	963
27	V, Khantora (CT)	5280	961	991	965
28	V, Bhandardaha (CT)	3238	0	1001	973
29	V, Makardaha (CT)	5095	931	968	968
30	V, Kantlia (CT)	6553	869	892	961
31	V, Tentulkuli (CT)	4559	0	973	955
32	IV, Salap (CT)	13308	954	929	939
33	II, Bankra (CT)	17815	892	907	933
34	III, Nibra (CT)	8017	913	922	933
35	IV, Ankurhati (CT)	5106	928	884	936
36	V, Bipra Noapara (CT)	3920	945	870	984
37	V, Begari (CT)	5526	0	0	933
38	IV, Kesabpur (CT)	5051	0	977	969
39	V, Oadipur (CT)	4686	0	0	932
40	V, Natibpur (CT)	6164	0	920	969
41	III, Kalara (CT)	5864	901	924	930
42	V, Baniara (CT)	3002	0	0	945
43	IV, Mahiari (CT)	8596	943	949	979
44	IV, Jagadishpur (CT)	3542	934	949	950
45	V, Jaypur Bil (CT)	3608	0	0	962

46	I, Bally (CT)	9707	855	879	937
47	III, Chakapara (CT)	9484	926	919	923
48	IV, Chamrail (CT)	3387	939	977	960
49	V, Eksara (CT)	9868	0	926	956
50	V, Khalia (CT)	6142	0	908	979
51	III, Dhulagari (CT)	7375	0	0	929
52	V, Mirjapur (CT)	5903	0	0	942
53	IV, Argari (CT)	5953	917	926	929
54	V, Andul (CT)	12119	941	946	981
55	III, Dhuihya (CT)	8626	928	939	983
56	VI, Kamranga (CT)	10255	0	0	932
57	IV, Jhorhat (CT)	11683	817	862	957
58	IV, Masila (CT)	5249	0	0	955
59	V, Kendua (CT)	3290	0	0	950
60	V, Nabghara (CT)	7188	0	0	965
61	IV, Ramchandrapur (CT)	6784	915	952	952
62	V, Hatgachha (CT)	9803	901	895	938
63	IV, Panchpara (CT)	10043	906	908	933
64	III, Podara (CT)	14019	882	906	924
65	V, Banupur (CT)	18512	468	585	848
66	III, Sankrail (CT)	10324	819	867	951
67	V, Sankrailjala (CT)	2111	0	0	963
68	V, Osmanpur (CT)	2999	0	0	997
69	IV, Manikpur (CT)	8217	784	821	906
70	III, Sarenga (CT)	5793	934	947	969
71	V, Ula (CT)	5223	0	0	963
72	V, Nalpur (CT)	4517	0	988	992
73	IV, Raghudebbati (CT)	6588	949	952	963
74	V, Kuldanga (CT)	2501	0	0	948
75	VI, Gondalpara (CT)	5920	0	0	967
76	V, Khasjalalsi (CT)	2258	0	0	949
77	IV, Deulpur (CT)	2947	0	0	952
78	V, Kusadanga (CT)	6403	0	0	946
79	V, Gangadharpur (CT)	4300	0	0	953
80	III, Jujarsaha (CT)	5405	0	0	981
81	IV, Shuvararah (CT)	2614	0	0	950
82	V, Mallik Bagan (CT)	2244	0	0	942
83	V, Jaynagar (CT)	3877	0	0	948
84	V, Jala Kendua (CT)	4380	0	1036	973
85	IV, Beldubi (CT)	3473	928	1000	952
86	V, Paniara (CT)	4867	0	969	966
87	IV, Bikhakola (CT)	7534	881	912	934
88	V, Gabberia (CT)	4220	0	953	949
89	V, Dhunki (CT)	3058	0	0	928
90	IV, Ban Harishpur (CT)	4759	0	0	951
91	V, Paschim Panchla (CT)	3753	0	0	957
92	III, Panchla (CT)	5861	915	936	947
93	V, Sahapur (CT)	3305	918	954	930
94	V, Baniban Jagadishpur (CT)	2098	0	0	963
95	IV, Kantaberia (CT)	2408	0	0	956
96	IV, Tehatta (CT)	4916	0	0	987
97	IV, Basudebpur (CT)	3257	0	0	967
98	V, Raghudebpur (CT)	2707	0	0	955
99	V, Santoshpur (CT)	6750	939	941	984
100	V, Ghosal Chak (CT)	9652	0	0	935
101	V, Balarampota (CT)	6372	0	927	943
102	IV, Khalisani (CT)	4682	0	0	956
103	IV, Brindabanpur (CT)	2920	0	0	961
104	V, Uttar Pirpur (CT)	4850	0	935	925
105	V, Baniban (CT)	2472	0	0	950

106 VI, Mahishrekha (CT)	2294	0	0	917
107 V, Chandipur (CT)	2429	0	0	950
108 V, Kaijuri (CT)	3962	0	0	973
109 V, Alipukur (CT)	4530	0	0	941
110 V, Dhulasimla (CT)	3391	0	0	998
111 V, Hirapur (CT)	2510	0	0	977
112 V, Deulgram (CT)	2868	0	0	934
113 VI, Karia (CT)	1407	0	0	954
114 IV, Paschim Bainan (CT)	2585	0	0	961
115 V, Kalyanpur (CT)	3614	0	0	931
116 V, Khajutti (CT)	3838	0	0	924
117 V, Bangalpur (CT)	2440	0	0	945
118 VI, Chandrapur (CT)	2192	0	0	947
119 V, Khadinan (CT)	5129	0	0	971
120 IV, Bagnan (CT)	7430	919	979	986
121 V, Khalor (CT)	5237	929	946	981
122 V, Naupala (CT)	2046	0	878	947
123 V, Barunda (CT)	1873	0	0	961
124 V, Kulitapara (CT)	2496	0	0	957
125 VI, Kanaipur (CT)	3313	0	0	961
126 VI, Batul (CT)	3832	0	0	994
127 V, Mugkalyan (CT)	2954	0	0	961
128 V, Halyan (CT)	2437	0	0	968
129 V, Shyampur (CT)	2172	0	0	972
130 V, Dinga Kholā (CT)	1418	0	0	950
131 VI, Radhapur (CT)	2510	0	0	983
132 V, Jallabad (CT)	1796	0	0	950
133 V, Naul (CT)	2013	0	0	960
134 V, Shashati (CT)	1959	0	0	950
135 V, Dihimandalghat (CT)	3114	0	0	938
136 I, Bally (M)	24841	735	744	870
137 I, Haora (M Corp.)	20817	799	842	919
138 I, Uluberia (M+OG)	7072	891	912	949

Statement – II  
Physical Aspects and Location of Towns, 2009

Sl. No.	Name of Town	Physical aspects			Name of and road distance (in kms.) from							
		Rainfall (in mm)	Temperature (in centigrade)		State HQ.	District HQ.	Sub-Division/ Taluk/ Tahsil / Police station/ Development Block/ Island HQ.	Nearest city with population of one lakh and more	Nearest city with population of five lakh and more	Railway Station	Bus Route	
			Max.	Min.								
1	2	3	4	5	6	7	8	9	10	11	12	
1	Ghoraberia (CT)	1413	42	9	Kolkata (80)	Haora (30)	Joypur Fakirdas (15)	Haora (8)	Haora (8)	Bagnan (15)	No ()	
2	Paschim Gazipur (CT)	1413	38	9	Kolkata (65)	Haora (45)	Joypur Fakirdas (2)	Haora (10)	Haora (10)	Amta (5)	Yes ()	
3	Pashchim Khalna (CT)	1413	38	9	Kolkata (70)	Haora (65)	Joypur Fakirdas (6)	Haora (8)	Haora (8)	Bagnan (14)	Yes ()	
4	Kanpur (CT)	128	36	16	Kolkata (45)	Haora (40)	Amta (8)	Haora (31)	Haora (31)	Misarhat (8)	Haora Amta (2)	
5	Basantapur (CT)	128	36	16	Kolkata (52)	Haora (42)	Amta (10)	Haora (32)	Haora (32)	Munsirhat ()	Yes ()	
6	Deora (CT)	128	36	16	Kolkata (52)	Haora (50)	Amta (3)	Haora (30)	Haora (30)	Amta (4)	Yes ()	
7	Amta (CT)	128	36	16	Kolkata (45)	Haora (42)	Amta (4)	Haora (32)	Haora (32)	Amta ()	()	

8	Chandrapur (CT)	128	36	16	Kolkata (42)	Haora (35)	Amta (4)	Haora (35)	Haora (35)	Amta (3)	Yes 0
9	Bhandar Gachha (CT)	128	33	16	Kolkata (43)	Haora (36)	Amta (6)	Haora (36)	Haora (36)	Dadpur 0	Yes 0
10	Udang (CT)	128	36	16	Kolkata (54)	Haora (45)	Amta (7)	Haora (35)	Haora (35)	Amta (5)	Yes 0
11	Jagatballavpur (CT)	1365	39	8	Kolkata (52)	Haora (36)	Jagatballavpur (5)	Haora (20)	Haora (20)	Bargachia (2)	Yes 0
12	Kamalapur (CT)	1365	39	8	Kolkata (45)	Haora (40)	Jagatballavpur (7)	Haora (22)	Haora (22)	Bargachia (1.5)	Bargachia (2.5)
13	Bankul (CT)	1365	39	8	Kolkata (40)	Haora (35)	Jagatballavpur (6)	Haora (20)	Haora (20)	Pantihal 0	Pantihal 0
14	Mansinhapur (CT)	1365	39	8	Kolkata (35)	Haora (30)	Jagatballavpur (5)	Haora (20)	Haora (20)	Bargachia (1.5)	Yes 0
15	Bargachhia (CT)	1365	39	8	Kolkata (42)	Haora (28)	Jagatballavpur (6)	Haora (28)	Haora (28)	Bargachia (1)	Yes 0
16	Dakshin Santoshpur (CT)	1365	39	8	Kolkata (30)	Haora (28)	Jagatballavpur (6)	Haora (28)	Haora (28)	Bargachia (1)	No (0.5)
17	Patihal (CT)	1365	39	8	Kolkata (35)	Haora (29)	Jagatballavpur (3.5)	Haora (29)	Haora (29)	Pantihal (0.5)	Pantihal (0.5)
18	Anantabati (CT)	1365	39	8	Kolkata (35)	Haora (32)	Jagatballavpur (5)	Haora (20)	Haora (20)	-3.5	-1
19	Chong Ghurali (CT)	1365	39	8	Kolkata (46)	Haora (40)	Jagannathpur (4)	Haora (25)	Haora (25)	Maju (1)	Maju (0.5)
20	Ekabbarpur (CT)	1365	39	8	Kolkata (35)	Haora (30)	Jagatballavpur (5)	Haora (22)	Haora (22)	Sankrail (8)	Yes 0
21	Uttar Jharpardaha (CT)	1659	32	10	Kolkata (21)	Haora (20)	Domjur (1)	Haora (9)	Haora (9)	Domjur (1)	Yes 0
22	Dafarpur (CT)	1659	32	10	Kolkata (27)	Haora (24)	Domjur (7)	Haora (12)	Haora (12)	Domjur Road (6)	Yes 0
23	Baluhati (CT)	1659	32	10	Kolkata (18)	Haora (17)	Domjur (11)	Haora (15)	Haora (15)	Dankuni (7)	Yes 0
24	Domjur (CT)	1659	32	10	Kolkata (20)	Haora (17)	Domjur (0)	Haora (10)	Haora (10)	Domjur Road (0)	Yes 0
25	Dakshin Jharpardaha (CT)	1659	32	10	Kolkata (40)	Haora (25)	Domjur (4)	Haora (15)	Haora (15)	Domjur Road (4)	Domjur (4)
26	Rudrapur (CT)	1659	32	10	Kolkata (30)	Haora (26)	Domjur (12)	Haora (12)	Haora (12)	Haora (10)	Begri (5)
27	Khantora (CT)	1659	32	10	Kolkata (40)	Haora (26)	Domjur (3)	Haora (18)	Haora (18)	Domjur Road (3)	Domjur (3)
28	Bhandardaha (CT)	1659	32	10	Kolkata (17)	Haora (15)	Domjur (1)	Haora (15)	Haora (15)	Domjur Road (1)	Domjur (1)
29	Makardaha (CT)	1659	32	10	Kolkata (17)	Haora (15)	Domjur (2)	Haora (10)	Haora (10)	Yes 0	Yes 0
30	Kantlia (CT)	1659	32	10	Kolkata (16)	Haora (14)	Domjur (4)	Haora (12)	Haora (12)	Dansi (2)	Yes 0
31	Tentulkuli (CT)	1659	32	10	Kolkata (16)	Haora (14)	Domjur (6)	Haora (14)	Haora (14)	Danshi (1)	Salap (0)
32	Salap (CT)	1659	32	10	Kolkata (16)	Haora (14)	Domjur (10)	Haora (14)	Haora (14)	Danshi (5)	Yes 0
33	Bankra (CT)	1659	32	10	Kolkata (15)	Haora (8)	Domjur (9)	Haora (12)	Haora (12)	Nayabuz (4)	Yes 0
34	Nibra (CT)	1655	32	10	Kolkata (12)	Haora (10)	Domjur (8)	Haora (10)	Haora (10)	Yes 0	Yes 0
35	Ankurhati (CT)	1659	32	10	Kolkata (19)	Haora (17)	Domjur (6)	Haora (17)	Haora (17)	Makardaha (2)	Yes 0
36	Bipra Noapara (CT)	1657	32	10	Kolkata (18)	Haora (17)	Domjur (3.5)	Haora (17)	Haora (17)	Domjur Road (3.5)	Begri (1.5)
37	Begari (CT)	1659	32	10	Kolkata (21)	Haora (19)	Domjur (4)	Haora (19)	Haora (19)	Domjur Road (4)	Yes 0
38	Kesabpur (CT)	1659	32	10	Kolkata (23)	Haora (21)	Domjur (4)	Haora (12)	Haora (12)	Domjur Road (4)	Begari (1)
39	Oadipur (CT)	1659	32	10	Kolkata (30)	Haora (26)	Domjur (12)	Haora (16)	Haora (16)	Domjur (10)	Begari (5)
40	Natibpur (CT)	1659	33	10	Kolkata (30)	Haora (26)	Domjur (12)	Haora (16)	Haora (16)	Sankrail (10)	Kalora (5)

41	Kalara (CT)	1659	32	10	Kolkata (28)	Haora (26)	Domjur (6)	Haora (16)	Haora (16)	Domjur Road (7)	Yes 0
42	Baniara (CT)	1659	32	10	Kolkata (23)	Haora (21)	Domjur (6)	Haora (12)	Haora (12)	Domjur Road (6)	Yes 0
43	Mahiar (CT)	1659	32	10	Kolkata (19)	Haora (17)	Domjur (7)	Haora (17)	Haora (17)	Mourigram (2)	Yes 0
44	Jagadishpur (CT)	1508	38	9	Kolkata (12)	Haora (9)	Ghospara (3.5)	Bally (6)	Haora (6)	Dankuni (8)	Yes 0
45	Jaypur Bil (CT)	1508	38	9	Kolkata (12)	Haora (9)	Ghospara (4)	Bally (9)	Haora (9)	Bally (3)	Jaypur Bill (2)
46	Bally (CT)	1508	38	9	Kolkata (12)	Haora (9)	Ghospara (7)	Bally (9)	Haora (9)	Bally Halt (0)	Yes 0
47	Chakapara (CT)	1508	38	9	Kolkata (8)	Haora (6)	Ghospara (1)	Bally (5)	Haora (5)	Liluah (1)	Yes 0
48	Chamrail (CT)	1508	38	9	Kolkata (12)	Haora (9)	Ghospara (5)	Bally (9)	Haora (9)	Dankuni (4)	Yes 0
49	Eksara (CT)	1508	38	9	Kolkata (12)	Haora (9)	Ghospara (0)	Bally (9)	Haora (9)	Kona (2)	Yes 0
50	Khalia (CT)	1508	38	9	Kolkata (12)	Haora (9)	Ghospara (0)	Bally (9)	Haora (9)	Kona (2)	Yes 0
51	Dhulagari (CT)	---	---	---	Kolkata (20)	Haora (16)	Sankrail (6.5)	Haora (16)	Haora (16)	Sankrail (4.6)	Yes 0
52	Mirjapur (CT)	---	---	---	Kolkata (18)	Haora (13)	Sankrail (2)	Haora (13)	Haora (13)	Andul (1)	Andul (1)
53	Argari (CT)	1412.27	33.29	14.5	Kolkata (20)	Haora (18)	Sankrail (4)	Haora (18)	Haora (18)	Sankrail (4)	Yes 0
54	Andul (CT)	15.15.16	30.19	17.5	Kolkata (14)	Haora (12)	Sankrail (0)	Haora (12)	Haora (12)	Andul (2)	Yes 0
55	Dhailya (CT)	1200	36	16	Kolkata (16)	Haora (10)	Sankrail (2)	Haora (12)	Haora (12)	Mourigram 0	Yes 0
56	Kamranga (CT)	---	---	---	Kolkata (15)	Haora (12)	Sankrail (2)	Haora (15)	Haora (15)	Andul 0	Yes 0
57	Jhorhat (CT)	---	---	---	Kolkata (20)	Haora (12)	Sankrail (4)	Haora (12)	Haora (12)	Andul 0	0
58	Masila (CT)	---	36	16	Kolkata (21)	Haora (15)	Sankrail (2)	Haora (15)	Haora (15)	Andul (1)	Andul (0.5)
59	Kendua (CT)	---	40	18	Kolkata (25)	Haora (18)	Sankrail (5)	Haora (18)	Haora (18)	Sankrail 0	Yes 0
60	Nabghara (CT)	---	40	18	Kolkata (22)	Haora (18)	Sankrail (2)	Haora (18)	Haora (18)	Sankrail 0	Yes 0
61	Ramchandrapur (CT)	---	---	---	Kolkata (28)	Haora (14)	Sankrail (5)	Haora (14)	Haora (14)	Andul (2)	Sankrail Champatala (1.5)
62	Hatgachha (CT)	---	---	---	Kolkata (16)	Haora (12)	Sankrail (3)	Haora (12)	Haora (12)	Andul (1)	Yes 0
63	Panchpara (CT)	750	40	110	Kolkata (30)	Haora (18)	Sankrail (4)	Haora (18)	Haora (18)	Moorigram 0	Yes 0
64	Podara (CT)	---	---	---	Kolkata (12)	Haora (8)	Sankrail (2)	Haora (10)	Haora (10)	Mourigram (3)	Yes 0
65	Banupur (CT)	1321	---	---	Kolkata (16)	Haora (13)	Sankrail (3)	Haora (13)	Haora (13)	Andul (13)	Yes 0
66	Sankrail (CT)	---	---	---	Kolkata (18)	Haora (14)	Sankrail (5)	Haora (14)	Haora (14)	Sankrail (2.5)	Yes 0
67	Sankrailjala (CT)	---	---	---	Kolkata (18)	Haora (15)	Sankrail (6)	Haora (15)	Haora (15)	Yes 0	Yes 0
68	Osmanpur (CT)	---	---	---	Kolkata (18)	Haora (16)	Sankrail (5)	Haora (16)	Haora (16)	Abada (1.5)	Chapatala (2)
69	Manikpur (CT)	1743	33	11	Kolkata (25)	Haora (18)	Sankrail (8)	Haora (15)	Haora (15)	Sankrail (5)	Yes 0
70	Sarenga (CT)	---	---	---	Kolkata (26)	Haora (24)	Sankrail (10)	Haora (18)	Haora (18)	Nalpur (2)	Champatala (6)
71	Ula (CT)	750	41	12	Kolkata (25)	Haora (21)	Sankrail (12)	Haora (12)	Haora (12)	Nalpur 0	Yes 0
72	Nalpur (CT)	---	---	---	Kolkata (32)	Haora (22)	Sankrail (5)	Haora (15)	Haora (15)	Nalpur 0	No (6)
73	Raghudebbati (CT)	750	41	12	Kolkata (26)	Haora (20)	Sankrail (3)	Haora (12)	Haora (12)	Nalpur 0	Yes 0

74	Kuldanga (CT)	---	---	---	Kolkata (40)	Haora (30)	Panchla (9)	Haora (20)	Haora (20)	Sankrail (13)	Yes (0)
75	Gondalpara (CT)	---	---	---	Kolkata (35)	Haora (28)	Panchla (8)	Haora (28)	Haora (28)	Sankrail (15)	Gangadharpur (1.5)
76	Khasjalalsi (CT)	---	---	---	Kolkata (39)	Haora (28)	Panchla (10)	Haora (28)	Haora (28)	Sankrail (13)	Kalitala (4)
77	Deulpur (CT)	---	40	9	Kolkata (37)	Haora (35)	Panchla (10)	Haora (25)	Haora (25)	Sankrail (14)	0
78	Kusadanga (CT)	---	40	9	Kolkata (34)	Haora (32)	Panchla (8)	Haora (22)	Haora (22)	Sankrail (12)	Yes (0)
79	Gangadharpur (CT)	---	---	---	Kolkata (35)	Haora (28)	Panchla (5)	Haora (28)	Haora (28)	Sankrail (9)	Yes (0)
80	Jujarsaha (CT)	---	---	---	Kolkata (40)	Haora (30)	Panchla (9)	Haora (28)	Haora (28)	Sankrail (13)	Yes (0)
81	Shuvararaha (CT)	1540	35	12	Kolkata (42)	Haora (35)	Panchla (5)	Haora (25)	Haora (25)	Sankrail (10.5)	Yes (0)
82	Mallik Bagan (CT)	1540	35	12	Kolkata (42)	Haora (35)	Panchla (5)	Haora (25)	Haora (25)	Sankrail (10.5)	Yes (0)
83	Jaynagar (CT)	---	---	---	Kolkata (35)	Haora (20)	Panchla (2.5)	Haora (20)	Haora (20)	Sankrail (15)	Ranihati (2)
84	Jala Kendua (CT)	1511	37	11	Kolkata (35)	Haora (26)	Panchla (10)	Haora (26)	Haora (26)	Nalpur (6)	Hakola (4)
85	Beldubi (CT)	1171	36	10	Kolkata (26)	Haora (24)	Panchla (4)	Haora (24)	Haora (24)	Nalpur (4)	Hakola (10)
86	Paniara (CT)	1531	35	10	Kolkata (29)	Haora (26)	Panchla (6)	Haora (26)	Haora (26)	Nalpur (8)	Yes (0)
87	Bikihakola (CT)	1454	36	10	Kolkata (25)	Haora (23)	Panchla (8)	Haora (23)	Haora (23)	Sankrail (5)	Yes (0)
88	Gabberia (CT)	1550	36	13	Kolkata (11)	Haora (25)	Panchla (3)	Haora (22)	Haora (22)	Sankrail (0)	Ranihati (0)
89	Dhunki (CT)	1550	36	13	Kolkata (28)	Haora (36)	Panchla (6)	Haora (20)	Haora (20)	Bauria (0)	Yes (0)
90	Ban Harishpur (CT)	110	42	12	Kolkata (25)	Haora (40)	Panchla (5)	Haora (22)	Haora (22)	0	0
91	Paschim Panchla (CT)	1540	35	12	Kolkata (42)	Haora (35)	Panchla (3)	Haora (25)	Haora (25)	0	0
92	Panchla (CT)	1550	36	13	Kolkata (20)	Haora (20)	Panchla (5)	Haora (20)	Haora (20)	Bauria (0)	Yes (0)
93	Sahapur (CT)	1498	37	13	Kolkata (14)	Haora (11)	Panchla (11)	Haora (25)	Haora (25)	Bauria (0)	Yes (0)
94	Baniban Jagadishpur (CT)	1650	40	12	Kolkata (52)	Haora (46)	Kusberia (10)	Uluberia (0)	Haora (28)	Uluberia (6)	Yes (0)
95	Kantaberia (CT)	1700	37	11	Kolkata (55)	Haora (48)	Kusberia (5)	Uluberia (2)	Haora (30)	Uluberia (15)	Uluberia Amta Road (8)
96	Tehatta (CT)	1675	39	12	Kolkata (50)	Haora (40)	Kusberia (10)	Uluberia (1)	Haora (25)	Uluberia (15)	Yes (0)
97	Basudebpur (CT)	1725	39	10	Kolkata (42)	Haora (35)	Kusberia (12)	Uluberia (2)	Haora (28)	Bauria (7)	-4
98	Raghudebpur (CT)	17110	38	11	Kolkata (33)	Haora (30)	Kusberia (12)	Uluberia (4)	Haora (33)	Bauria (4)	No (0.5)
99	Santoshpur (CT)	1650	39	10	Kolkata (32)	Haora (29)	Kusberia (7)	Uluberia (3)	Haora (32)	Bauria (2)	No (3)
100	Ghosal Chak (CT)	1720	40	12	Kolkata (33)	Haora (30)	Kusberia (12)	Uluberia (2)	Haora (33)	Bauria (2)	No (1)
101	Balarampota (CT)	1750	40	11	Kolkata (33)	Haora (30)	Kusberia (12)	Uluberia (1)	Haora (33)	Bauria (3)	No (1)
102	Khalisani (CT)	1700	37	11	Kolkata (55)	Haora (48)	Kusberia (10)	Uluberia (2)	Haora (32)	Uluberia (15)	Yes (0)
103	Brindabanpur (CT)	1730	39	12	Kolkata (45)	Haora (40)	Kusberia (8)	Uluberia (5)	Haora (35)	Uluberia (5)	No (0.5)
104	Uttar Pirpur (CT)	1680	40	11	Kolkata (42)	Haora (35)	Kusberia (8)	Uluberia (6)	Haora (32)	Uluberia (4)	No (1.5)
105	Baniban (CT)	1700	37	9	Kolkata (45)	Haora (40)	Kusberia (9)	Uluberia (4)	Haora (35)	Uluberia (3)	No (0.5)
106	Mahishrekha (CT)	1675	40	10	Kolkata (55)	Haora (48)	Kusberia (12)	Uluberia (2)	Haora (35)	Kulgachia (2)	No (2)

107	Chandipur (CT)	---	---	---	Kolkata (44)	Haora (41)	Uluberia (10)	Uluberia (3)	Haora (34)	Kulgachia (1)	No (1.5)
108	Kajjuri (CT)	---	---	---	Kolkata (40)	Haora (40)	Uluberia (8)	Uluberia (5)	Haora (32)	Uluberia (0)	Uluberia (0)
109	Alipukur (CT)	---	---	---	Kolkata (42)	Haora (40)	Uluberia (2)	Uluberia (4)	Haora (32)	Uluberia (3)	Kalinagar (1)
110	Dhulasimla (CT)	---	---	---	Kolkata (41)	Haora (42)	Uluberia (13)	Uluberia (3)	Haora (30)	Uluberia (10)	Yes (0)
111	Hirapur (CT)	---	---	---	Kolkata (70)	Haora (56)	Uluberia (8)	Uluberia (1)	Haora (28)	Uluberia (18)	Yes (0)
112	Deulgram (CT)	150	42	12	Kolkata (63)	Haora (62)	Bagnan (3)	Uluberia (15)	Haora (42)	Bagnan (12)	Yes (0)
113	Karia (CT)	150	40	11	Kolkata (58)	Haora (55)	Bagnan (2)	Uluberia (20)	Haora (45)	Bagnan (9)	Yes (0)
114	Paschim Bainan (CT)	150	42	11	Kolkata (56)	Haora (53)	Bagnan (8)	Uluberia (18)	Haora (43)	Bagnan (7)	Yes (0)
115	Kalyanpur (CT)	1600	40.2	9	Kolkata (90)	Haora (86)	Bagnan (5)	Uluberia (15)	Haora (46)	Bagnan (7)	Yes (0)
116	Khajutti (CT)	150	42	11	Kolkata (56)	Haora (53)	Bagnan (8)	Uluberia (18)	Haora (43)	Bagnan (7)	Yes (0)
117	Bangalpur (CT)	1447.82	42	7	Kolkata (55)	Haora (52)	Bagnan (6)	Uluberia (16)	Haora (40)	Bagnan (6)	Yes (0)
118	Chandrapur (CT)	1447.82	41	110	Kolkata (65)	Haora (60)	Bagnan (2)	Uluberia (16)	Haora (42)	Bagnan (2)	Bagnan (2)
119	Khadinan (CT)	1447.82	41	10	Kolkata (60)	Haora (51)	Bagnan (2)	Uluberia (15)	Haora (45)	Bagnan (2)	Bagnan (2)
120	Bagnan (CT)	1252	35	13	Kolkata (53)	Haora (50)	Bagnan (1)	Uluberia (19)	Haora (45)	Bagnan (1)	Bagnan (1)
121	Khalor (CT)	1252	42	9	Kolkata (60)	Haora (57)	Bagnan (8)	Uluberia (18)	Haora (47)	Bagnan (3)	Yes (0)
122	Naupala (CT)	---	---	---	Kolkata (60)	Haora (44)	Khalor (6)	Uluberia (15)	Haora (42)	0	0
123	Barunda (CT)	---	38	14	Kolkata (62)	Haora (45)	Khalor (8)	Uluberia (15)	Haora (40)	Ghoraghata (0)	Yes (0)
124	Kulitapara (CT)	1200	37	10	Kolkata (60)	Haora (45)	Khalor (8)	Uluberia (15)	Haora (45)	Bagnan (8)	No (3)
125	Kanaipur (CT)	1200	37	10	Kolkata (60)	Haora (45)	Khalor (3)	Uluberia (15)	Haora (40)	-9	-4
126	Batul (CT)	1200	37	10	Kolkata (60)	Haora (45)	Khalor (5)	Uluberia (15)	Haora (45)	Bagnan (8)	No (2)
127	Mugkalyan (CT)	---	---	---	Kolkata (60)	Haora (55)	Khalor (10)	Uluberia (12)	Haora (12)	Bagnan (8)	Yes (0)
128	Halyan (CT)	---	40	12	Kolkata (72)	Haora (65)	Khalor (8)	Uluberia (16)	Haora (16)	Bagnan (0)	Yes (0)
129	Shyampur (CT)	3206	35.5	20.2	Kolkata (80)	Haora (71)	Shyampur (0)	Haora (20)	Haora (20)	Uluberia (30)	Yes (0)
130	Dinga Khola (CT)	---	36	10	Kolkata (93)	Haora (81)	Shyampur (3)	Haora (21)	Haora (21)	Uluberia (33)	Yes (0)
131	Radhapur (CT)	300	38	10	Kolkata (90)	Haora (60)	Shyampur (0)	Haora (20)	Haora (20)	Bagnan (0)	Yes (0)
132	Jallabad (CT)	---	34	10	Kolkata (80)	Haora (65)	Shyampur (4)	Haora (20)	Haora (20)	Bagnan (25)	Yes (0)
133	Naul (CT)	855	38	12	Kolkata (65)	Haora (56)	Shyampur (4)	Haora (26)	Haora (26)	Bagnan (14)	Yes (0)
134	Shashati (CT)	355	36	11	Kolkata (68)	Haora (59)	Shyampur (10)	Haora (25)	Haora (25)	Bagnan (16)	Yes (0)
135	Dihimandalghat (CT)	352	37	13	Kolkata (70)	Haora (62)	Shyampur (8)	Haora (22)	Haora (22)	Bagnan (18)	Yes (0)
136	Bally (M)	---	---	---	Kolkata (12)	Haora (7)	Bally (7)	Bally (0)	Haora (12)	Bally Ghat (0)	Yes (0)
137	Haora (M Corp.)	1365	39	8	Kolkata (3)	Haora (0)	Haora Sadar (0)	Haora (0)	Haora (0)	Haora (0)	Yes (0)
138	Uluberia (M + OG)	165	40	10	Kolkata (40)	Haora (38)	Uluberia (12)	Haora (28)	Haora (28)	Uluberia (0)	Yes (0)

Statement – III  
Civic and other Amenities, 2009

Sl. No.	Name of Town	Road length (in kms.)	System of drainage				Number of latrines			
			Open (OD)	Closed (C.D.)	Both - Open & Closed (BD)	Nil	Pit System	Flush/ Pour Flush (Water borne)	Service	Others
1	2	3	4	5	6	7	8	9	10	11
1	Ghoraberia (CT)	N.A.	---	---	---	Nil	197	483	0	0
2	Paschim Gazipur (CT)	6	---	---	---	Nil	1001	0	0	0
3	Pashchim Khalna (CT)	4	---	---	---	Nil	243	557	0	0
4	Kanpur (CT)	N.A.	---	---	---	Nil	804	268	0	0
5	Basantapur (CT)	17	---	---	---	Nil	1757	23	0	78
6	Deora (CT)	14	---	---	---	Nil	819	13	0	171
7	Amta (CT)	18	---	---	---	Nil	984	0	0	492
8	Chandrapur (CT)	11	---	---	---	Nil	719	50	0	8
9	Bhandar Gachha (CT)	N.A.	---	---	---	Nil	342	0	0	171
10	Udang (CT)	18	---	---	---	Nil	900	10	20	0
11	Jagatballavpur (CT)	N.A.	OD	---	---	---	20	930	0	0
12	Kamalapur (CT)	N.A.	---	---	---	Nil	60	0	0	0
13	Bankul (CT)	N.A.	---	---	BD	---	349	0	0	175
14	Mansinhapur (CT)	3	---	---	BD	---	1000	40	0	260
15	Bargachhia (CT)	N.A.	---	---	---	Nil	364	300	0	138
16	Dakshin Santoshpur (CT)	N.A.	---	---	---	Nil	865	109	11	742
17	Patihal (CT)	24.75	OD	---	---	---	2217	147	0	121
18	Anantabati (CT)	N.A.	OD	---	---	---	1100	62	0	200
19	Chong Ghurali (CT)	N.A.	---	---	BD	---	200	40	0	235
20	Ekabbarpur (CT)	N.A.	---	---	---	Nil	480	0	0	0
21	Uttar Jhawardaha (CT)	11	OD	---	---	---	216	1208	0	0
22	Dafarpur (CT)	16	---	---	BD	---	328	979	0	12
23	Baluhati (CT)	1.5	OD	---	---	---	556	454	0	46
24	Domjur (CT)	24	OD	---	---	---	121	4084	0	0
25	Dakshin Jhawardaha (CT)	31	---	---	BD	---	787	0	0	394
26	Rudrapur (CT)	N.A.	---	---	---	Nil	402	0	0	201
27	Khantora (CT)	23	---	---	BD	---	383	0	0	192
28	Bhandardaha (CT)	22	---	---	BD	---	345	690	0	125
29	Makardaha (CT)	61	---	---	---	Nil	207	1681	0	24
30	Kantlia (CT)	N.A.	---	---	BD	---	527	0	0	264
31	Tentulkuli (CT)	N.A.	---	---	---	Nil	0	0	162	289
32	Salap (CT)	N.A.	OD	---	---	---	1160	2100	80	425
33	Bankra (CT)	N.A.	---	---	---	Nil	2400	6300	0	4200
34	Nibra (CT)	N.A.	---	---	---	Nil	1860	22932	0	145
35	Ankurhati (CT)	N.A.	---	---	---	Nil	670	1220	0	130
36	Bipra Noapara (CT)	N.A.	---	---	BD	---	1300	250	0	450
37	Begari (CT)	N.A.	---	---	---	Nil	220	1025	0	21
38	Kesabpur (CT)	52	---	---	---	Nil	862	1437	0	149
39	Oadipur (CT)	N.A.	---	---	---	Nil	289	0	0	145
40	Natibpur (CT)	21	OD	---	---	---	30	20	0	50
41	Kalara (CT)	N.A.	---	---	---	Nil	3506	1251	0	343
42	Baniara (CT)	N.A.	---	---	---	Nil	856	234	0	134
43	Mahiari (CT)	N.A.	---	---	BD	---	77	3288	0	124
44	Jagadishpur (CT)	12.5	---	---	BD	---	2550	620	0	416
45	Jaypur Bil (CT)	39	---	---	BD	---	2218	1109	0	371
46	Bally (CT)	19	---	---	BD	---	16378	8189	0	2730
47	Chakapara (CT)	43	---	---	BD	---	8165	250	0	314
48	Chamrail (CT)	40	---	---	BD	---	2086	592	0	303
49	Eksara (CT)	32	---	---	BD	---	937	468	0	158
50	Khalia (CT)	27	---	---	BD	---	820	410	0	136
51	Dhulagari (CT)	40.39	OD	---	---	---	4371	0	0	0
52	Mirjapur (CT)	N.A.	---	---	---	Nil	310	0	0	155
53	Argari (CT)	10	---	---	BD	---	306	800	1	300



54	Andul (CT)	22	---	---	BD	---	150	800	2	20
55	Dhuliya (CT)	3	---	---	BD	---	0	4423	0	0
56	Kamranga (CT)	N.A.	---	---	BD	---	303	0	0	152
57	Jhorhat (CT)	12	---	---	BD	---	550	1800	114	0
58	Masila (CT)	N.A.	OD	---	---	---	765	0	0	383
59	Kendua (CT)	N.A.	---	---	BD	---	40	114	4	124
60	Nabghara (CT)	N.A.	---	---	BD	---	51	157	4	4
61	Ramchandrapur (CT)	14	OD	---	---	---	1020	780	232	0
62	Hatgachha (CT)	N.A.	---	---	BD	---	377	0	0	189
63	Panchpara (CT)	20	OD	---	---	---	450	0	270	1500
64	Podara (CT)	36	OD	---	---	---	1000	3800	0	0
65	Banupur (CT)	N.A.	---	---	BD	---	368	24	0	100
66	Sankrail (CT)	24	OD	---	---	---	4080	700	220	0
67	Sankrailjala (CT)	N.A.	OD	---	---	---	1650	26	124	0
68	Osmanpur (CT)	8	OD	---	---	---	910	20	120	0
69	Manikpur (CT)	21.2	OD	---	---	---	300	0	0	0
70	Sarenga (CT)	N.A.	---	---	BD	---	565	212	85	0
71	Ula (CT)	5	---	---	BD	---	8	800	50	5
72	Nalpur (CT)	N.A.	---	---	---	Nil	363	0	0	182
73	Raghudebbati (CT)	26	---	---	BD	---	30	1500	150	7
74	Kuldanga (CT)	23	---	---	---	Nil	1107	0	0	0
75	Gondalpara (CT)	13	OD	---	---	---	588	429	0	0
76	Khasjalalsi (CT)	16	OD	---	---	---	497	445	0	0
77	Deulpur (CT)	28	---	---	BD	---	825	0	1174	0
78	Kusadanga (CT)	18	---	---	BD	---	70	346	0	276
79	Gangadharpur (CT)	19	---	---	---	Nil	662	858	0	0
80	Jujarsaha (CT)	27	---	---	---	Nil	2881	2176	0	0
81	Shuvararah (CT)	19.5	---	---	---	Nil	752	0	0	376
82	Mallik Bagan (CT)	15	---	---	---	Nil	419	0	0	210
83	Jaynagar (CT)	9	OD	---	---	---	957	318	0	0
84	Jala Kendua (CT)	N.A.	OD	---	---	---	15	653	95	225
85	Beldubi (CT)	N.A.	OD	---	---	---	10	900	160	650
86	Paniara (CT)	N.A.	OD	---	---	---	12	800	50	110
87	Bikihakola (CT)	N.A.	---	C.D.	---	---	154	1000	0	0
88	Gabberia (CT)	20	OD	---	---	---	700	500	100	172
89	Dhunki (CT)	N.A.	OD	---	---	---	1200	0	0	0
90	Ban Harishpur (CT)	N.A.	OD	---	---	---	1970	30	0	10
91	Paschim Panchla (CT)	4	---	---	---	Nil	319	0	0	160
92	Panchla (CT)	20	OD	---	---	---	2000	800	700	0
93	Sahapur (CT)	9.5	OD	---	---	---	0	1305	0	401
94	Baniban Jagadishpur (CT)	9	---	---	---	Nil	2400	0	0	0
95	Kantaberia (CT)	25	OD	---	---	---	500	30	0	225
96	Tehatta (CT)	17	OD	---	---	---	400	25	0	200
97	Basudebpur (CT)	20	---	---	---	Nil	648	85	0	0
98	Raghudebpur (CT)	13	OD	---	---	---	875	45	0	415
99	Santoshpur (CT)	8	OD	---	---	---	519	84	0	697
100	Ghosal Chak (CT)	7	OD	---	---	---	535	67	0	187
101	Balarampota (CT)	9	OD	---	---	---	350	58	0	510
102	Khalisani (CT)	25	OD	---	---	---	500	30	0	225
103	Brindabanpur (CT)	27	OD	---	---	---	571	35	0	0
104	Uttar Pirpur (CT)	4	---	---	---	Nil	458	10	0	0
105	Baniban (CT)	26	---	---	---	Nil	618	73	0	0
106	Mahishrekha (CT)	8	---	---	---	Nil	70	80	0	0
107	Chandipur (CT)	6	OD	---	---	---	170	35	0	120
108	Kajjuri (CT)	N.A.	OD	---	---	---	311	0	0	156
109	Alipukur (CT)	N.A.	OD	---	---	---	261	0	0	131
110	Dhulasimla (CT)	10	OD	---	---	---	900	0	0	0
111	Hirapur (CT)	28	---	---	---	Nil	502	106	302	2503
112	Deulgram (CT)	11	---	---	---	Nil	700	200	0	143
113	Karia (CT)	7	OD	---	---	---	0	1550	0	0

114	Paschim Bainan (CT)	9	OD	---	---	---	0	1700	0	0
115	Kalyanpur (CT)	N.A.	OD	---	---	---	1514	322	2	57
116	Khajutti (CT)	5	OD	---	---	---	1550	0	0	0
117	Bangalpur (CT)	7	OD	---	---	---	460	0	0	740
118	Chandrapur (CT)	22	---	---	---	Nil	1215	1215	0	0
119	Khadinan (CT)	7	---	---	---	Nil	0	1487	0	0
120	Bagnan (CT)	21	OD	---	---	---	0	683	72	305
121	Khalor (CT)	20	---	---	BD	---	180	750	50	252
122	Naupala (CT)	N.A.	---	---	---	Nil	433	0	0	217
123	Barunda (CT)	N.A.	OD	---	---	---	396	0	0	198
124	Kulitapara (CT)	1	OD	---	---	---	329	0	0	165
125	Kanaipur (CT)	N.A.	OD	---	---	---	259	0	0	130
126	Batul (CT)	N.A.	---	C.D.	---	---	274	0	0	137
127	Mugkalyan (CT)	N.A.	---	---	---	Nil	445	0	0	223
128	Halyan (CT)	N.A.	OD	---	---	---	1022	25	0	0
129	Shyampur (CT)	28.5	OD	---	---	---	1180	0	0	0
130	Dinga Khola (CT)	N.A.	OD	---	---	---	9	1328	0	0
131	Radhapur (CT)	11.5	OD	---	---	---	100	0	0	0
132	Jallabad (CT)	N.A.	OD	---	---	---	100	0	0	0
133	Naul (CT)	N.A.	OD	---	---	---	325	0	0	163
134	Shashati (CT)	N.A.	OD	---	---	---	394	0	0	197
135	Dihimandalghat (CT)	N.A.	OD	---	---	---	452	0	0	226
136	Bally (M)	449.31	---	---	BD	---	13905	0	0	6953
137	Haora (M Corp.)	284	---	---	BD	---	145000	400	0	1500
138	Uluberia (M + OG)	236	OD	---	---	---	150	14	0	21

Sl. No.	Name of Town	Protected water supply			Electrification (Number of connections)				
		Source of supply (Codes) @	System of storage with capacity in kilo litres (along with Codes) @	Fire Fighting service*	Domestic	Industrial	Commercial	Road lighting (points)	Others
1	2	12	13	14	15	16	17	18	19
1	Ghoraberia (CT)	OHT, SR	TU 0, TT 0	No, Uluberia (35)	805	26	0	35	0
2	Paschim Gazipur (CT)	OHT, SR	HP 0, TT 0	No, Uluberia (20)	110	0	150	0	0
3	Pashchim Khalna (CT)	BWT, SR	TU 0, TT 0	No, Uluberia (30)	793	0	103	36	0
4	Kanpur (CT)	BWT, SR	TT 0, TW/B 0	No, 0	900	0	0	0	2
5	Basantapur (CT)	OHT	TT (340), HP 0	No, Uluberia (26)	1568	150	0	0	0
6	Deora (CT)	OHT	TT 0, HP 0	No, Uluberia (25)	552	0	0	0	0
7	Amta (CT)	OHT	TW/B 0, HP 0	No, Uluberia (17)	1574	0	0	0	0
8	Chandrapur (CT)	OHT	TW/B 0, HP 0	No, Uluberia (18)	675	0	0	0	0
9	Bhandar Gachha (CT)	OHT	CW 0, HP 0	No, Uluberia (12)	548	0	0	0	0
10	Udang (CT)	OHT	TW/B 0, HP 0	No, Uluberia (24)	1100	7	0	0	0
11	Jagatballavpur (CT)	---	HP 0	No, Shibpur (40)	626	0	0	0	0
12	Kamalapur (CT)	---	TK/P/L 0	No, Shibpur (35)	290	0	0	0	0
13	Bankul (CT)	---	HP 0	No, 0	558	0	0	0	0
14	Mansinhapur (CT)	---	HP 0	No, 0	1000	158	10	0	0
15	Bargachhia (CT)	---	TU 0, HP 0	No, Haora (28)	824	16	154	0	0
16	Dakshin Santoshpur (CT)	---	HP 0, TU 0	No, Haora 0	1632	4	20	0	0
17	Patihal (CT)	BWT	TW/B 0, TU 0	No, Haora (29)	2294	25	457	0	2
18	Anantabati (CT)	BWT	TW/B 0, TU 0	No, (24)	1306	97	211	0	0
19	Chong Ghurali (CT)	BWT	TW/B 0, TU 0	No, Uluberia (25)	350	1	23	275	0
20	Ekabbarpur (CT)	BWT	TW/B 0, TU 0	No, 0	462	0	0	0	0
21	Uttar Jhapardaha (CT)	BWT	HP 0, TU 0	No, Haora (20)	1491	0	77	0	0
22	Dafarpur (CT)	BWT	TW/B 0, TU 0	No, Haora (24)	1392	6	603	0	8
23	Baluhati (CT)	---	TW/B 0	No, Haora (17)	780	2	175	94	12
24	Domjur (CT)	---	TU 0, HP 0	No, Haora (17)	3255	138	472	0	0
25	Dakshin Jhapardaha (CT)	OHT	TW/B 0, HP 0	No, 0	1259	0	0	0	0

26	Rudrapur (CT)	OHT	TW/B (), HP ()	No, ()	643	0	0	0	0
27	Khantora (CT)	BWT, OHT	TT (), TW/B ()	No, Haora (20)	613	0	0	0	0
28	Bhandardaha (CT)	BWT, OHT	HP (), TW/B ()	No, Haora (19)	870	20	110	0	0
29	Makardaha (CT)	OHT, OHT	TT (450), HP ()	No, Haora (15)	1548	0	300	0	0
30	Kantlia (CT)	OHT	PT ()	No, Haora (14)	1900	38	300	0	0
31	Tentulkuli (CT)	OHT	TW/B (), O ()	No, Haora (14)	547	14	51	91	0
32	Salap (CT)	OHT	HP (), O ()	No, Haora (14)	3100	56	122	0	0
33	Bankra (CT)	OHT	TT (245), HP ()	No, Haora (8)	8960	152	1435	0	0
34	Nibra (CT)	OHT	HP (), HP ()	No, Haora (10)	3248	85	778	0	0
35	Ankurhati (CT)	OHT	TT (), HP ()	No, Haora (17)	1655	15	107	0	0
36	Bipra Noapara (CT)	OHT	HP (), O ()	No, Haora (17)	2020	258	56	0	0
37	Begari (CT)	OHT	TT (), O ()	No, Haora (19)	1100	0	0	0	0
38	Kesabpur (CT)	OHT	TT (), HP ()	No, Haora (21)	2289	0	104	0	0
39	Oadipur (CT)	OHT	TT (), HP ()	No, ()	462	0	0	0	0
40	Natibpur (CT)	OHT	TW/B (), HP ()	No, ()	500	0	0	0	0
41	Kalara (CT)	OHT	TT (), TU ()	No, ()	5076	0	14	0	0
42	Baniara (CT)	OHT	HP (), TU ()	No, Haora (21)	1066	45	40	0	0
43	Mahiar (CT)	OHT	TT (450), TU ()	No, Haora (17)	4135	8	342	80	0
44	Jagadishpur (CT)	BWT	TT (), TW/B ()	No, Dankuni (8)	1840	24	421	410	0
45	Jaypur Bil (CT)	BWT, OHT	TT (), TW/B ()	No, Bally (M) (2)	1847	55	255	206	0
46	Bally (CT)	BWT, OHT	TT (), TW/B ()	No, Bally (M) (2)	18756	230	2417	352	0
47	Chakapara (CT)	BWT, OHT	TU (), TW/B ()	No, Haora (6)	425	110	150	300	0
48	Chamrail (CT)	BWT, OHT	TT (), TW/B ()	No, Dankuni (5)	1470	15	190	120	0
49	Eksara (CT)	BWT, OHT	TT (), TW/B ()	No, Dankuni (6)	783	60	240	122	0
50	Khalia (CT)	BWT, OHT	TT (), TW/B ()	No, Dankuni (6)	415	90	125	97	0
51	Dhulagari (CT)	BWT, OHT	TW/B (), TW/B ()	No, Shibpur (11)	1841	0	0	0	0
52	Mirjapur (CT)	BWT, OHT	TW/B (), TW/B ()	No, Haora (13)	496	0	0	0	0
53	Argari (CT)	BWT, OHT	TU (), TW/B ()	No, Haora (18)	1100	29	90	31	0
54	Andul (CT)	BWT, OHT	TU (), TW/B ()	No, Haora (12)	1200	40	136	31	0
55	Dhulya (CT)	OHT, OHT	TT (200000), TW/B ()	No, Haora ()	4500	31	1300	115	0
56	Kamranga (CT)	BWT, OHT	TT (), HP ()	No, ()	485	0	0	0	0
57	Jhorhat (CT)	BWT, OHT	HP (), HP ()	No, ()	1720	0	0	0	0
58	Masila (CT)	BWT, OHT	TW/B (), HP ()	No, Shibpur (12)	1224	0	0	0	0
59	Kendua (CT)	---	HP ()	No, ()	300	120	30	0	0
60	Nabghara (CT)	---	HP ()	No, ()	496	0	20	0	0
61	Ramchandrapur (CT)	SR, BWT	HP (4500), TU ()	No, Haora (12)	1960	0	180	0	0
62	Hatgachha (CT)	SR, BWT	HP (), TU ()	No, ()	603	0	0	0	0
63	Panchpara (CT)	SR, BWT	HP (), TU ()	No, ()	3600	70	500	0	0
64	Podara (CT)	OHT, BWT	TU (50000), HP ()	No, Shibpur (4)	4800	100	150	200	0
65	Banupur (CT)	BWT, BWT	TW/B (750), HP ()	No, ()	2420	28	136	153	0
66	Sankrail (CT)	SR, BWT	HP (4500), TU ()	No, Haora (12)	4500	10	518	0	0
67	Sankrailjala (CT)	SR, BWT	HP (), TU ()	No, Haora (12)	1500	0	28	0	0
68	Osmanpur (CT)	SR, BWT	HP (), TU ()	No, Shibpur (12)	880	0	20	0	0
69	Manikpur (CT)	OHT, BWT	HP (), TW/B ()	No, Shibpur ()	1792	1	0	0	0
70	Sarenga (CT)	OHT, BWT	TW/B (), TW/B ()	No, Haora (24)	4744	33	378	5	0
71	Ula (CT)	OHT, BWT	TT (), CW ()	No, ()	890	2	57	22	0
72	Nalpur (CT)	OHT, BWT	TT (), CW ()	No, ()	581	0	0	0	0
73	Raghudebbati (CT)	OHT, BWT	TT (20), CW (20)	No, ()	1800	15	310	70	0
74	Kuldanga (CT)	OHT, BWT	HP (), CW ()	No, Uluberia (21)	1600	417	0	0	0
75	Gondalpara (CT)	OHT, BWT	HP (), CW ()	No, Uluberia (19)	975	69	0	0	0
76	Khasjalalsi (CT)	OHT, BWT	HP (), CW ()	No, Uluberia (25)	1015	127	0	0	0
77	Deulpur (CT)	OHT, BWT	TT (3410), HP ()	No, Haora (28)	2150	0	525	120	0
78	Kusadanga (CT)	OHT, BWT	TT (), TW/B ()	No, Haora Shibpur (25)	622	0	78	50	0
79	Gangadharpur (CT)	OHT, BWT	HP (), TW/B ()	No, Uluberia (18)	1200	250	0	0	0
80	Jujarsaha (CT)	---	HP ()	No, Uluberia (20)	4300	1087	0	0	0
81	Shuvararah (CT)	---	TU (), HP ()	No, Uluberia (30)	1203	0	0	0	0
82	Mallik Bagan (CT)	---	TU (), HP ()	No, Uluberia (30)	670	0	0	0	0
83	Jaynagar (CT)	---	HP (), HP ()	No, Uluberia (12)	1300	350	0	0	0
84	Jala Kendua (CT)	---	TW/B (), R/C ()	No, Uluberia (15)	500	30	52	0	0
85	Beldubi (CT)	---	TW/B (), R/C ()	No, Uluberia (15)	500	20	50	0	0
86	Paniara (CT)	---	TW/B (), R/C ()	No, Uluberia (15)	650	18	80	0	0

87	Bikihakola (CT)	---	UW () , HP ()	No, ()	1135	0	0	0	0
88	Gabberia (CT)	---	TW/B () , TU ()	No, Uluberia (10)	327	11	45	0	0
89	Dhunki (CT)	---	TW/B () , TU ()	No, Uluberia (22)	1300	0	10	0	0
90	Ban Harishpur (CT)	BWT	TK/P/L () , TU ()	No, Amta (10)	2002	0	40	52	0
91	Paschim Panchla (CT)	BWT	TW/B () , TU ()	No, Uluberia (3)	510	0	0	0	0
92	Panchla (CT)	BWT	TW/B () , TU ()	No, Uluberia (10)	2931	17	211	0	0
93	Sahapur (CT)	OHT	TW/B () , TU ()	No, Uluberia (15)	680	27	66	72	0
94	Baniban Jagadishpur (CT)	OHT	HP () , TU ()	No, Uluberia (8)	1400	0	4	0	0
95	Kantaberia (CT)	BWT	TT () , HP ()	No, Uluberia (13)	1600	0	65	0	32
96	Tehatta (CT)	BWT	HP () , HP ()	No, Uluberia (15)	1300	0	55	0	25
97	Basudebpur (CT)	OHT	HP () , HP ()	No, Uluberia (8)	473	12	10	0	0
98	Raghudebpur (CT)	OHT	HP () , O ()	No, Uluberia (8)	750	15	250	0	0
99	Santoshpur (CT)	OHT	HP () , O ()	No, Uluberia (12)	965	6	129	0	0
100	Ghosal Chak (CT)	OHT	HP () , O ()	No, Uluberia (10)	785	22	189	0	0
101	Balarampota (CT)	OHT	HP () , O ()	No, Uluberia (12)	1125	8	0	0	0
102	Khalisani (CT)	BWT	TT () , HP ()	No, Uluberia (13)	1600	0	65	0	32
103	Brindabanpur (CT)	OHT	HP () , O ()	No, Uluberia (5)	600	0	50	0	0
104	Uttar Pirpur (CT)	BWT	HP () , TU ()	No, Uluberia (4)	275	0	37	0	0
105	Baniban (CT)	BWT	HP () , O ()	No, Uluberia (5)	478	0	30	0	0
106	Mahishrekha (CT)	BWT	HP () , O ()	No, Uluberia (10)	220	22	0	0	0
107	Chandipur (CT)	BWT	HP () , O ()	No, Uluberia (9)	499	0	0	0	0
108	Kajjuri (CT)	BWT	HP () , O ()	No, ()	498	0	0	0	0
109	Alipukur (CT)	BWT	TW/B () , O ()	No, ()	417	0	0	0	0
110	Dhulasimla (CT)	BWT	TU () , TW/B ()	No, Uluberia (13)	450	0	0	0	0
111	Hirapur (CT)	---	TW/B ()	No, ()	586	0	0	0	0
112	Deulgram (CT)	---	HP () , TT ()	No, Uluberia (31)	900	100	0	0	50
113	Karia (CT)	---	TT () , HP ()	No, Uluberia (20)	1000	0	0	130	0
114	Paschim Bainan (CT)	---	TT () , HP ()	No, Uluberia (18)	1100	0	0	150	0
115	Kalyanpur (CT)	BWT	TW/B () , TT ()	No, Uluberia (25)	1696	57	0	0	0
116	Khajutti (CT)	BWT	TT () , HP ()	No, Uluberia (18)	1000	0	0	110	0
117	Bangalpur (CT)	BWT	HP () , HP ()	No, Uluberia (16)	1094	0	250	0	0
118	Chandrapur (CT)	BWT	TT () , TU ()	No, Uluberia (16)	1135	4	45	7	0
119	Khadinan (CT)	BWT	TT () , TU ()	No, Uluberia (15)	1372	2	218	0	0
120	Bagnan (CT)	OHT	TT (455), TW/B ()	No, Uluberia (19)	1048	33	523	56	0
121	Khalor (CT)	OHT	TT (454596), HP ()	No, Uluberia (18)	964	28	807	0	1
122	Naupala (CT)	OHT	TT () , HP ()	No, ()	692	0	0	0	0
123	Barunda (CT)	OHT	TT () , HP ()	No, ()	633	0	0	0	0
124	Kulitapara (CT)	OHT	HP () , HP ()	No, Uluberia (25)	515	0	0	0	0
125	Kanaipur (CT)	---	TW/B ()	No, Uluberia (26)	300	0	0	0	0
126	Batul (CT)	OHT	HP () , HP ()	No, Uluberia (15)	1050	0	100	0	0
127	Mugkalyan (CT)	BW	TW/B () , HP ()	No, Uluberia ()	500	20	300	0	0
128	Halyan (CT)	OHT	TT () , HP ()	No, Uluberia ()	1012	0	0	15	0
129	Shyampur (CT)	OHT	TT () , HP ()	No, Uluberia (30)	1357	1	425	0	0
130	Dinga Khola (CT)	OHT	TU () , HP ()	No, Uluberia (33)	406	2	15	0	0
131	Radhapur (CT)	OHT	HP () , HP ()	No, Uluberia (30)	798	0	2	0	0
132	Jallabad (CT)	OHT	HP () , HP ()	No, Uluberia ()	1333	0	3	0	0
133	Naul (CT)	OHT	HP () , TW/B ()	No, Uluberia (22)	520	0	0	0	0
134	Shashati (CT)	OHT	TW/B () , R/C ()	No, Uluberia (25)	630	0	0	0	0
135	Dihimandalghat (CT)	OHT,	TU () , TW/B ()	No, Uluberia (27)	724	0	0	0	0
136	Bally (M)	OHT, SR	R/C (4500), TT (14400)	Yes	39482	197	735	2536	0
137	Haora (M Corp.)	SR, BWT	TT (72450), HP (9000)	Yes	183763	29081	28386	16712	0
138	Uluberia (M+OG)	OHT, SR	TU (1110), TT ()	Yes	47482	12	6390	6302	0

\* In case this service is not available in the town, the name of the nearest place and its distance from the town where facility is available has been given

@ Two major source only

**Abbreviation :**

TT	: Tap water from treated source	TW/B	: Tubewell /Borehole	OHT	: Over head Tank
TU	: Tap water from un-treated source	RW	: Rainwater	SR	: Service Reservoir
CW	: Covered well	S	: Spring	RIG	: River Infiltration Gallery
UW	: Un-covered well	TK/P/L	: Tank/Pond/Lake	BWP	: Bore Well Pumping system
HP	: Hand pump	O	: Others	PT	: Pressure Tank
		N/A, NA, N.A	: Not Available		

Statement – IV  
Medical Facilities, 2009

Sl. No.	Name of Town	No. of Medical facilities* (with number of beds in brackets)					
		Hospitals (Allopathic & Others)	Dispensaries/ Health Center	Family Welfare Center	Maternity and Child Welfare Center	Maternity Homes	T.B. Hospital/ Clinic
1	2	3	4	5	6	7	8
1	Ghoraberia (CT)	5 Kms.	1 (0)	1 (0)	1 (0)	5 Kms.	1 (0)
2	Paschim Gazipur (CT)	6 Kms.	1 (0)	1 (0)	1 (0)	6 Kms.	30 Kms.
3	Pashchim Khalna (CT)	20 Kms.	8 Kms.	8 Kms.	20 Kms.	25 Kms.	40 Kms.
4	Kanpur (CT)	10 Kms.	N.A.	10 Kms.	10 Kms.	10 Kms.	42 Kms.
5	Basantapur (CT)	4 Kms.	2 Kms.	2 Kms.	2 Kms.	28 Kms.	50 Kms.
6	Deora (CT)	N.A.	4 (0)	1 (0)	1 (0)	1 (0)	1 (0)
7	Amta (CT)	4 Kms.	4 Kms.	5 Kms.	5 Kms.	5 Kms.	30 Kms.
8	Chandrapur (CT)	N.A.	6 Kms.	14 Kms.	6 Kms.	14 Kms.	46 Kms.
9	Bhandar Gachha (CT)	10 Kms.	1 (0)	10 Kms.	10 Kms.	10 Kms.	10 Kms.
10	Udang (CT)	0.5 Kms.	1 Kms.	1 (1)	1 (1)	1 (1)	32 Kms.
11	Jagatballavpur (CT)	7 Kms.	2 Kms.	7 Kms.	7 Kms.	7 Kms.	7 Kms.
12	Kamalapur (CT)	N.A.	N.A.	N.A.	1 (0)	N.A.	N.A.
13	Bankul (CT)	1 Kms.	1 Kms.	1 Kms.	1 Kms.	12 Kms.	4 Kms.
14	Mansinhapur (CT)	25 Kms.	1 (0)	1 (0)	N.A.	N.A.	N.A.
15	Bargachhia (CT)	6 Kms.	N.A.	28 Kms.	28 Kms.	28 Kms.	28 Kms.
16	Dakshin Santoshpur (CT)	4.5 Kms.	5 Kms.	29 Kms.	29 Kms.	4.5 Kms.	4.5 Kms.
17	Patihal (CT)	24 Kms.	4.5 Kms.	4.5 Kms.	4 Kms.	4.5 Kms.	4 Kms.
18	Anantabati (CT)	8 Kms.	1 (0)	6 Kms.	6 Kms.	6 Kms.	40 Kms.
19	Chong Ghurali (CT)	30 Kms.	10 Kms.	8 Kms.	6 Kms.	30 Kms.	20 Kms.
20	Ekabbarpur (CT)	1 Kms.	1 (0)	1 Kms.	1 Kms.	1 Kms.	24 Kms.
21	Uttar Jhapardaha (CT)	24 Kms.	8 Kms.	8 Kms.	8 Kms.	8 Kms.	8 Kms.
22	Dafarpur (CT)	11 Kms.	5 (0)	3 (0)	3 (0)	11 Kms.	11 Kms.
23	Baluhati (CT)	1 (0)	2 (0)	N.A.	N.A.	N.A.	23 Kms.
24	Domjur (CT)	19 Kms.	2 Kms.	2 Kms.	2 Kms.	N.A.	N.A.
25	Dakshin Jhapardaha (CT)	N.A.	N.A.	N.A.	N.A.	N.A.	N.A.
26	Rudrapur (CT)	26 Kms.	N.A.	20 Kms.	20 Kms.	N.A.	N.A.
27	Khantora (CT)	1 Kms.	1 Kms.	1 Kms.	1 Kms.	1 Kms.	17 Kms.
28	Bhandardaha (CT)	1 (0)	1 (0)	18 Kms.	2 Kms.	2 Kms.	N.A.
29	Makardaha (CT)	2.5 Kms.	1 (0)	2.5 Kms.	2.5 Kms.	2.5 Kms.	18 Kms.
30	Kantlia (CT)	6 Kms.	6 Kms.	6 Kms.	6 Kms.	6 Kms.	6 Kms.
31	Tentulkuli (CT)	10 Kms.	1 (0)	1 (0)	3 Kms.	3 Kms.	1 (0)
32	Salap (CT)	1 (0)	1 (8)	1 (0)	13 Kms.	13 Kms.	1 (8)
33	Bankra (CT)	1 Kms.	1 (0)	1 (0)	1 (0)	1 (0)	1 (0)
34	Nibra (CT)	6 Kms.	1 (0)	1 (0)	N.A.	N.A.	1 (0)
35	Ankurhati (CT)	3.5 Kms.	1 (0)	3.5 Kms.	3.5 Kms.	3.5 Kms.	1 (0)
36	Bipra Noapara (CT)	4 Kms.	1 (0)	1 (0)	1 (0)	1 (0)	1 (0)
37	Begari (CT)	4 Kms.	1 (0)	4 Kms.	4 Kms.	4 Kms.	1 (0)
38	Kesabpur (CT)	N.A.	N.A.	N.A.	N.A.	N.A.	N.A.
39	Oadipur (CT)	3 Kms.	3 Kms.	3 Kms.	3 Kms.	10 Kms.	27 Kms.
40	Natibpur (CT)	1 (10)	1 (0)	1 (0)	1 (0)	1 (0)	4 (0)
41	Kalara (CT)	6 Kms.	2 Kms.	2 Kms.	2 Kms.	2 Kms.	2 Kms.
42	Baniara (CT)	1 (5)	1 (0)	1 (5)	1 (5)	1 (5)	1 (0)
43	Mahiari (CT)	10 Kms.	4 Kms.	1 (0)	10 Kms.	10 Kms.	10 Kms.
44	Jagadishpur (CT)	9 Kms.	4 Kms.	1 (0)	9 Kms.	9 Kms.	9 Kms.
45	Jaypur Bil (CT)	7 Kms.	4 Kms.	1 (0)	7 Kms.	7 Kms.	7 Kms.
46	Bally (CT)	8 Kms.	N.A.	1 (0)	8 Kms.	6 Kms.	6 Kms.
47	Chakapara (CT)	9 Kms.	3 Kms.	1 (0)	10 Kms.	10 Kms.	10 Kms.
48	Chamrail (CT)	9 Kms.	4 Kms.	1 (0)	10 Kms.	10 Kms.	10 Kms.
49	Eksara (CT)	9 Kms.	2 Kms.	2 Kms.	9 Kms.	9 Kms.	9 Kms.
50	Khalia (CT)	10 Kms.	5 Kms.	25 (0)	4 (0)	N.A.	N.A.
51	Dhulagari (CT)	N.A.	1 (0)	N.A.	N.A.	N.A.	N.A.
52	Mirjapur (CT)	4 Kms.	1 (0)	4 Kms.	4 Kms.	4 Kms.	4 Kms.
53	Argari (CT)	5 Kms.	1 (0)	5 Kms.	6 Kms.	5 Kms.	5 Kms.
54	Andul (CT)	N.A.	2 (0)	N.A.	1 (0)	7 Kms.	N.A.
55	Dhuilya (CT)	N.A.	1 (0)	N.A.	N.A.	N.A.	N.A.
56	Kamranga (CT)	N.A.	N.A.	N.A.	N.A.	N.A.	N.A.
57	Jhorhat (CT)	18 Kms.	2 (0)	18 Kms.	18 Kms.	18 Kms.	8 Kms.
58	Masila (CT)	5 Kms.	1 (4)	N.A.	N.A.	N.A.	1 (0)
59	Kendua (CT)	18 Kms.	10 Kms.	10 Kms.	10 Kms.	N.A.	15 Kms.
60	Nabghara (CT)	10 Kms.	2 Kms.	2 Kms.	12 Kms.	12 Kms.	10 Kms.
61	Ramchandrapur (CT)	N.A.	1 (0)	N.A.	N.A.	N.A.	N.A.
62	Hatgachha (CT)	N.A.	18 (0)	N.A.	N.A.	N.A.	1 (0)
63	Panchpara (CT)	8 Kms.	2 (0)	6 Kms.	6 Kms.	6 Kms.	4 Kms.
64	Podara (CT)	3 Kms.	2 (0)	3 Kms.	1 (0)	N.A.	N.A.
65	Banupur (CT)	12 Kms.	1 (26)	1 (2)	12 Kms.	12 Kms.	10 Kms.

66	Sankrail (CT)	10 Kms.	2 Kms.	2 Kms.	13 Kms.	13 Kms.	12 Kms.
67	Sankrailjala (CT)	12 Kms.	4 Kms.	4 Kms.	4 Kms.	4 Kms.	13 Kms.
68	Osmanpur (CT)	5 Kms.	13 (0)	5 Kms.	5 Kms.	N.A.	N.A.
69	Manikpur (CT)	7 Kms.	1 (0)	1 (0)	1 (0)	7 Kms.	7 Kms.
70	Sarenga (CT)	N.A.	2 (0)	N.A.	N.A.	N.A.	N.A.
71	Ula (CT)	20 Kms.	2 Kms.	10 Kms.	10 Kms.	10 Kms.	24 Kms.
72	Nalpur (CT)	N.A.	1 (0)	5 Kms.	5 Kms.	5 Kms.	N.A.
73	Raghudebbati (CT)	N.A.	N.A.	N.A.	N.A.	N.A.	N.A.
74	Kuldanga (CT)	12 Kms.	1 (0)	N.A.	1 (0)	N.A.	N.A.
75	Gondalpara (CT)	18 Kms.	1 (0)	1 (0)	N.A.	N.A.	N.A.
76	Khasjalalsi (CT)	10 Kms.	2 (2)	10 Kms.	N.A.	N.A.	N.A.
77	Deulpur (CT)	N.A.	1 (1)	N.A.	N.A.	N.A.	N.A.
78	Kusadanga (CT)	10 Kms.	1 (0)	N.A.	1 (0)	N.A.	N.A.
79	Gangadharpur (CT)	N.A.	N.A.	N.A.	N.A.	N.A.	N.A.
80	Jujarsaha (CT)	1 (0)	3 (0)	N.A.	N.A.	N.A.	N.A.
81	Shuvararah (CT)	N.A.	N.A.	N.A.	N.A.	N.A.	N.A.
82	Mallik Bagan (CT)	N.A.	1 (0)	N.A.	1 (0)	N.A.	N.A.
83	Jaynagar (CT)	12 Kms.	12 Kms.	12 Kms.	12 Kms.	12 Kms.	12 Kms.
84	Jala Kendua (CT)	10 Kms.	10 Kms.	10 Kms.	10 Kms.	10 Kms.	10 Kms.
85	Beldubi (CT)	8 Kms.	8 Kms.	8 Kms.	8 Kms.	8 Kms.	8 Kms.
86	Paniara (CT)	3 Kms.	1 (0)	29 Kms.	29 Kms.	29 Kms.	3 Kms.
87	Bikihakola (CT)	N.A.	1 (0)	N.A.	N.A.	N.A.	N.A.
88	Gabberia (CT)	6 Kms.	4 Kms.	6 Kms.	6 Kms.	N.A.	24 Kms.
89	Dhunki (CT)	5 Kms.	1 (0)	5 Kms.	1 (0)	5 Kms.	6 Kms.
90	Ban Harishpur (CT)	5 Kms.	1 (1)	N.A.	1 Kms.	N.A.	10 Kms.
91	Paschim Panchla (CT)	N.A.	2 (0)	2 (0)	2 (0)	N.A.	N.A.
92	Panchla (CT)	14 Kms.	1 (0)	N.A.	N.A.	N.A.	30 Kms.
93	Sahapur (CT)	9 Kms.	2 Kms.	2 Kms.	12 Kms.	12 Kms.	45 Kms.
94	Baniban Jagadishpur (CT)	18 Kms.	18 Kms.	2 (0)	7 Kms.	7 Kms.	18 Kms.
95	Kantaberia (CT)	15 Kms.	15 Kms.	N.A.	7 Kms.	7 Kms.	15 Kms.
96	Tehatta (CT)	12 Kms.	2 (0)	1 (0)	1 (0)	12 Kms.	35 Kms.
97	Basudebpur (CT)	10 Kms.	13 Kms.	13 Kms.	13 Kms.	13 Kms.	33 Kms.
98	Raghudebpur (CT)	12 Kms.	13 Kms.	13 Kms.	13 Kms.	13 Kms.	31 Kms.
99	Santoshpur (CT)	10 Kms.	2 Kms.	13 Kms.	13 Kms.	13 Kms.	34 Kms.
100	Ghosal Chak (CT)	12 Kms.	1 (0)	14 Kms.	14 Kms.	14 Kms.	33 Kms.
101	Balarampota (CT)	18 Kms.	18 Kms.	N.A.	7 Kms.	7 Kms.	18 Kms.
102	Khalisani (CT)	7 Kms.	2 (10)	7 Kms.	7 Kms.	N.A.	7 Kms.
103	Brindabanpur (CT)	10 Kms.	1 (0)	1 (0)	4 Kms.	4 Kms.	35 Kms.
104	Uttar Pirpur (CT)	7 Kms.	4 Kms.	4 Kms.	4 Kms.	7 Kms.	35 Kms.
105	Baniban (CT)	15 Kms.	3 Kms.	15 Kms.	3 Kms.	15 Kms.	48 Kms.
106	Mahishrekha (CT)	N.A.	N.A.	N.A.	N.A.	N.A.	N.A.
107	Chandipur (CT)	N.A.	N.A.	N.A.	N.A.	N.A.	N.A.
108	Kajjuri (CT)	N.A.	1 (0)	1 (0)	2 Kms.	2 Kms.	2 Kms.
109	Alipukur (CT)	10 Kms.	1 (0)	18 Kms.	10 Kms.	10 Kms.	10 Kms.
110	Dhulasimla (CT)	N.A.	N.A.	N.A.	N.A.	N.A.	N.A.
111	Hirapur (CT)	12 Kms.	1 Kms.	N.A.	N.A.	N.A.	N.A.
112	Deulgram (CT)	3 Kms.	5 (0)	4 Kms.	6 Kms.	1 (0)	3 Kms.
113	Karia (CT)	1 (5)	8 (0)	1 (0)	3 Kms.	1 (0)	1 (0)
114	Paschim Bainan (CT)	4 (0)	1 (0)	2 (2)	4 (0)	2 (0)	2 (0)
115	Kalyanpur (CT)	2 Kms.	4 (0)	3 Kms.	5 Kms.	1 (0)	2 Kms.
116	Khajutti (CT)	6 Kms.	2 Kms.	1 (0)	1 (0)	6 Kms.	6 Kms.
117	Bangalpur (CT)	4 Kms.	1 (0)	N.A.	N.A.	N.A.	3 Kms.
118	Chandrapur (CT)	1.5 Kms.	1 (0)	N.A.	N.A.	N.A.	N.A.
119	Khadinan (CT)	2 (40)	20 (0)	1 (1)	1 (0)	N.A.	1 (0)
120	Bagnan (CT)	3 Kms.	1 (0)	3 Kms.	3 Kms.	3 Kms.	3 Kms.
121	Khalor (CT)	N.A.	N.A.	N.A.	N.A.	N.A.	N.A.
122	Naupala (CT)	N.A.	N.A.	N.A.	N.A.	N.A.	N.A.
123	Barunda (CT)	5 Kms.	N.A.	N.A.	5 (0)	N.A.	N.A.
124	Kulitapara (CT)	4 Kms.	4 Kms.	N.A.	18 Kms.	N.A.	N.A.
125	Kanaipur (CT)	3 Kms.	1 (0)	N.A.	1 (0)	N.A.	N.A.
126	Batul (CT)	3 (26)	23 (0)	1 (0)	7 (0)	N.A.	N.A.
127	Mugkalyan (CT)	2 Kms.	2 Kms.	2 Kms.	26 Kms.	26 Kms.	26 Kms.
128	Halyan (CT)	30 Kms.	1 (0)	1 (0)	1 (0)	80 Kms.	105 Kms.
129	Shyampur (CT)	33 Kms.	1 (0)	1 (0)	1 (0)	1 (0)	13 Kms.
130	Dinga Khola (CT)	30 Kms.	1 Kms.	1 Kms.	1 Kms.	30 Kms.	9 Kms.
131	Radhapur (CT)	35 Kms.	1 (0)	60 Kms.	1 (0)	30 Kms.	2 Kms.
132	Jallabad (CT)	4.5 Kms.	6 Kms.	6 Kms.	4.5 Kms.	4.5 Kms.	4.5 Kms.
133	Naul (CT)	6 Kms.	7 Kms.	1 (0)	6 Kms.	6 Kms.	6 Kms.
134	Shashati (CT)	1.5 Kms.	1.5 Kms.	1 (0)	1.5 Kms.	1.5 Kms.	1.5 Kms.
135	Dihimandalghat (CT)	54 (15367)	44 (0)	62 (0)	2 (113)	4 (0)	10 (0)
136	Bally (M)	14 (5608)	54 (0)	96 (0)	N.A.	N.A.	1 (0)
137	Haora (M Corp.)	3 (476)	3 (0)	N.A.	N.A.	N.A.	N.A.
138	Uluberia (M+OG)	30 Kms.	30 Kms.	30 Kms.	30 Kms.	30 Kms.	30 Kms.

Sl. No.	Name of Town	No. of Medical facilities* (with number of beds in brackets)					
		Nursing Homes	Veterinary Hospital	Mobile Health Clinic	Others etc.	Charitable Hospital/Nursing Home (Numbers)	Medicine Shop (Numbers)
1	2	9	10	11	12	13	14
1	Ghoraberia (CT)	4 Kms.	2 Kms.	25 Kms.	N.A.	0	3
2	Paschim Gazipur (CT)	14 Kms.	6 Kms.	N.A.	N.A.	0	0
3	Pashchim Khalna (CT)	20 Kms.	25 Kms.	45 Kms.	N.A.	0	0
4	Kanpur (CT)	10 Kms.	26 Kms.	40 Kms.	N.A.	0	3
5	Basantapur (CT)	3 Kms.	16 Kms.	N.A.	N.A.	0	0
6	Deora (CT)	4 (0)	N.A.	43 Kms.	N.A.	0	19
7	Amta (CT)	5 Kms.	15 Kms.	21 Kms.	N.A.	0	1
8	Chandrapur (CT)	6 Kms.	36 Kms.	46 Kms.	N.A.	0	1
9	Bhandar Gachha (CT)	10 Kms.	15 Kms.	40 Kms.	N.A.	0	2
10	Udang (CT)	2 Kms.	0.5 Kms.	N.A.	N.A.	0	0
11	Jagatballavpur (CT)	2 Kms.	2 Kms.	40 Kms.	N.A.	0	0
12	Kamalapur (CT)	1 (0)	N.A.	N.A.	N.A.	0	4
13	Bankul (CT)	N.A.	1.5 Kms.	N.A.	N.A.	0	0
14	Mansinhapur (CT)	N.A.	N.A.	N.A.	N.A.	1	3
15	Bargachhia (CT)	1 Kms.	28 Kms.	28 Kms.	N.A.	0	2
16	Dakshin Santoshpur (CT)	29 Kms.	2.5 Kms.	40 Kms.	N.A.	0	6
17	Patihal (CT)	3 Kms.	4 Kms.	N.A.	N.A.	4	2
18	Anantabati (CT)	5 Kms.	40 Kms.	40 Kms.	N.A.	0	0
19	Chong Ghurali (CT)	7 Kms.	7 Kms.	N.A.	N.A.	0	0
20	Ekabbarpur (CT)	N.A.	1 Kms.	21 Kms.	N.A.	0	1
21	Uttar Jhapardaha (CT)	8 Kms.	9 Kms.	27 Kms.	N.A.	0	2
22	Dafarpur (CT)	7 Kms.	11 Kms.	N.A.	N.A.	0	0
23	Baluhati (CT)	N.A.	1 (0)	20 Kms.	N.A.	0	7
24	Domjur (CT)	N.A.	N.A.	N.A.	N.A.	0	5
25	Dakshin Jhapardaha (CT)	N.A.	N.A.	N.A.	N.A.	0	0
26	Rudrapur (CT)	N.A.	3 Kms.	N.A.	N.A.	0	1
27	Khantora (CT)	1 Kms.	2 Kms.	19 Kms.	N.A.	0	0
28	Bhandardaha (CT)	N.A.	2 Kms.	25 Kms.	N.A.	1	9
29	Makardaha (CT)	4 Kms.	3 Kms.	22 Kms.	N.A.	2	0
30	Kantlia (CT)	6 Kms.	6 Kms.	N.A.	6 Kms.	0	0
31	Tentulkuli (CT)	3 Kms.	10 Kms.	N.A.	N.A.	0	0
32	Salap (CT)	N.A.	1 (0)	N.A.	N.A.	0	7
33	Bankra (CT)	1 (0)	1 Kms.	N.A.	N.A.	0	4
34	Nibra (CT)	N.A.	N.A.	N.A.	N.A.	0	0
35	Ankurhati (CT)	3.5 Kms.	3.5 Kms.	18 Kms.	N.A.	0	0
36	Bipra Noapara (CT)	4 Kms.	4 Kms.	21 Kms.	N.A.	0	0
37	Begari (CT)	N.A.	4 Kms.	N.A.	N.A.	0	2
38	Kesabpur (CT)	N.A.	N.A.	N.A.	N.A.	0	0
39	Oadipur (CT)	10 Kms.	N.A.	N.A.	N.A.	0	0
40	Natibpur (CT)	N.A.	N.A.	N.A.	N.A.	0	7
41	Kalara (CT)	6 Kms.	6 Kms.	23 Kms.	N.A.	0	0
42	Baniara (CT)	N.A.	7 Kms.	19 Kms.	N.A.	0	4
43	Mahiari (CT)	6 Kms.	5 Kms.	12 Kms.	N.A.	0	6
44	Jagadishpur (CT)	5 Kms.	3 Kms.	12 Kms.	N.A.	0	7
45	Jaypur Bil (CT)	5 Kms.	1 Kms.	12 Kms.	N.A.	2	32
46	Bally (CT)	5 Kms.	5 Kms.	12 Kms.	N.A.	0	11
47	Chakapara (CT)	5 Kms.	7 Kms.	13 Kms.	N.A.	0	3
48	Chamrail (CT)	7 Kms.	7 Kms.	12 Kms.	N.A.	0	3
49	Eksara (CT)	4 Kms.	7 Kms.	12 Kms.	N.A.	0	5
50	Khalia (CT)	1 (0)	N.A.	N.A.	N.A.	0	9
51	Dhulagari (CT)	1 (12)	N.A.	N.A.	N.A.	1	1
52	Mirjapur (CT)	4 Kms.	4 Kms.	4 Kms.	N.A.	0	3
53	Argari (CT)	5 Kms.	5 Kms.	5 Kms.	N.A.	0	5
54	Andul (CT)	1 (5)	N.A.	N.A.	1 (0)	1	10
55	Dhuilya (CT)	N.A.	N.A.	N.A.	N.A.	0	0
56	Kamranga (CT)	N.A.	N.A.	N.A.	N.A.	0	0
57	Jhorhat (CT)	4 Kms.	2 Kms.	10 Kms.	N.A.	0	2
58	Masila (CT)	N.A.	N.A.	N.A.	N.A.	0	2
59	Kendua (CT)	3 (30)	10 Kms.	N.A.	N.A.	3	5
60	Nabghara (CT)	2 Kms.	17 Kms.	17 Kms.	N.A.	0	2
61	Ramchandrapur (CT)	N.A.	N.A.	N.A.	N.A.	0	0
62	Hatgachha (CT)	1 (0)	N.A.	N.A.	N.A.	0	0
63	Panchpara (CT)	N.A.	8 Kms.	N.A.	N.A.	1	21
64	Podara (CT)	2 (4)	6 Kms.	N.A.	N.A.	0	0
65	Banupur (CT)	1 (5)	17 Kms.	17 Kms.	N.A.	0	9

66	Sankrail (CT)	1.5 Kms.	1.5 Kms.	18 Kms.	18 Kms.	0	2
67	Sankrailjala (CT)	3 Kms.	17 Kms.	17 Kms.	N.A.	0	0
68	Osmanpur (CT)	5 Kms.	5 Kms.	N.A.	N.A.	0	8
69	Manikpur (CT)	8 Kms.	N.A.	N.A.	N.A.	0	4
70	Sarenga (CT)	N.A.	N.A.	N.A.	N.A.	0	0
71	Ula (CT)	16 Kms.	20 Kms.	22 Kms.	N.A.	0	8
72	Nalpur (CT)	N.A.	1 (0)	N.A.	N.A.	0	0
73	Raghudebbati (CT)	N.A.	N.A.	N.A.	N.A.	0	0
74	Kuldanga (CT)	N.A.	N.A.	N.A.	N.A.	0	1
75	Gondalpara (CT)	N.A.	N.A.	N.A.	N.A.	0	6
76	Khasjalalsi (CT)	N.A.	N.A.	N.A.	N.A.	0	10
77	Deulpur (CT)	N.A.	N.A.	N.A.	N.A.	0	0
78	Kusadanga (CT)	N.A.	N.A.	N.A.	N.A.	1	5
79	Gangadharpur (CT)	N.A.	N.A.	N.A.	N.A.	0	0
80	Jujarsaha (CT)	N.A.	N.A.	N.A.	N.A.	2	5
81	Shuvararah (CT)	N.A.	N.A.	N.A.	N.A.	0	0
82	Mallik Bagan (CT)	N.A.	N.A.	N.A.	N.A.	0	2
83	Jaynagar (CT)	8 Kms.	18 Kms.	28 Kms.	N.A.	0	0
84	Jala Kendua (CT)	12 Kms.	15 Kms.	24 Kms.	N.A.	0	0
85	Beldubi (CT)	31 Kms.	15 Kms.	24 Kms.	N.A.	0	3
86	Paniara (CT)	1 (20)	3 Kms.	23 Kms.	N.A.	0	2
87	Bikihakola (CT)	N.A.	20 Kms.	N.A.	N.A.	0	0
88	Gabberia (CT)	10 Kms.	10 Kms.	N.A.	1 (0)	0	0
89	Dhunki (CT)	4 Kms.	8 Kms.	N.A.	N.A.	0	3
90	Ban Harishpur (CT)	5 Kms.	10 Kms.	N.A.	N.A.	0	2
91	Paschim Panchla (CT)	N.A.	20 Kms.	N.A.	N.A.	0	5
92	Panchla (CT)	N.A.	N.A.	N.A.	N.A.	0	0
93	Sahapur (CT)	N.A.	7 Kms.	N.A.	N.A.	0	1
94	Baniban Jagadishpur (CT)	18 Kms.	18 Kms.	18 Kms.	N.A.	0	1
95	Kantaberia (CT)	15 Kms.	15 Kms.	15 Kms.	N.A.	0	3
96	Tehatta (CT)	N.A.	7 Kms.	35 Kms.	N.A.	0	8
97	Basudebpur (CT)	N.A.	8 Kms.	30 Kms.	N.A.	0	5
98	Raghudebpur (CT)	3 Kms.	10 Kms.	29 Kms.	N.A.	0	7
99	Santoshpur (CT)	N.A.	10 Kms.	30 Kms.	N.A.	0	5
100	Ghosal Chak (CT)	N.A.	12 Kms.	32 Kms.	N.A.	0	0
101	Balarampota (CT)	18 Kms.	18 Kms.	18 Kms.	N.A.	0	1
102	Khalisani (CT)	7 Kms.	4 Kms.	40 Kms.	N.A.	0	4
103	Brindabanpur (CT)	N.A.	4 Kms.	42 Kms.	N.A.	0	2
104	Uttar Pirpur (CT)	N.A.	4 Kms.	35 Kms.	N.A.	0	2
105	Baniban (CT)	N.A.	15 Kms.	48 Kms.	N.A.	0	1
106	Mahishrekha (CT)	N.A.	N.A.	N.A.	N.A.	0	0
107	Chandipur (CT)	N.A.	N.A.	N.A.	N.A.	0	0
108	Kajjuri (CT)	1.5 Kms.	3.5 Kms.	N.A.	N.A.	6	69
109	Alipukur (CT)	10 Kms.	N.A.	N.A.	N.A.	0	0
110	Dhulasimla (CT)	N.A.	N.A.	N.A.	N.A.	0	1
111	Hirapur (CT)	N.A.	N.A.	N.A.	N.A.	0	1
112	Deulgram (CT)	9 Kms.	19 Kms.	N.A.	N.A.	0	2
113	Karia (CT)	7 Kms.	17 Kms.	N.A.	N.A.	0	8
114	Paschim Bainan (CT)	2 (0)	1 (0)	2 (0)	N.A.	0	5
115	Kalyanpur (CT)	7 Kms.	17 Kms.	N.A.	N.A.	0	4
116	Khajutti (CT)	6 Kms.	N.A.	N.A.	N.A.	0	2
117	Bangalpur (CT)	3 Kms.	N.A.	N.A.	N.A.	0	0
118	Chandrapur (CT)	N.A.	2 Kms.	2 Kms.	2 (0)	0	3
119	Khadinan (CT)	1 (7)	19 Kms.	N.A.	27 (0)	0	28
120	Bagnan (CT)	0.5 Kms.	1 (0)	50 Kms.	1 (0)	3	18
121	Khalor (CT)	N.A.	N.A.	N.A.	N.A.	0	0
122	Naupala (CT)	N.A.	N.A.	N.A.	N.A.	0	0
123	Barunda (CT)	6.5 Kms.	7 Kms.	N.A.	N.A.	0	0
124	Kulitapara (CT)	6 Kms.	8 Kms.	N.A.	N.A.	0	0
125	Kanaipur (CT)	6 Kms.	2 Kms.	N.A.	N.A.	0	3
126	Batul (CT)	N.A.	N.A.	4 (0)	N.A.	1	12
127	Mugkalyan (CT)	5 Kms.	26 Kms.	N.A.	N.A.	0	2
128	Halyan (CT)	30 Kms.	30 Kms.	80 Kms.	N.A.	0	4
129	Shyampur (CT)	93 Kms.	33 Kms.	N.A.	N.A.	0	0
130	Dinga Khola (CT)	10 Kms.	30 Kms.	60 Kms.	N.A.	0	0
131	Radhapur (CT)	10 Kms.	10 Kms.	N.A.	N.A.	0	0
132	Jallabad (CT)	16 Kms.	22 Kms.	22 Kms.	N.A.	0	2
133	Naul (CT)	25 Kms.	25 Kms.	25 Kms.	N.A.	0	1
134	Shashati (CT)	18 Kms.	27 Kms.	27 Kms.	N.A.	0	2
135	Dihimandalghat (CT)	N.A.	1 (0)	N.A.	136 (0)	0	0
136	Bally (M)	141 (1830)	2 (0)	N.A.	59 (0)	0	0
137	Haora (M Corp.)	N.A.	1 (0)	N.A.	N.A.	17	104
138	Uluberia (M+OG)	N.A.	N.A.	N.A.	N.A.	0	0



\* If a medical facility is not available in the town, nearest place distance from the town where facility is available has been given

\* N.A. : Not Available

Statement – V  
Educational, Recreational and Cultural Facilities, 2009

Sl. No.	Name of Town	Number of Educational Facilities*					
		Pri- mary school	Middle school	Secondary school	Senior Secondary school	Arts/ Science/ Commerce colleges (of degree level and above)	Medical colleges
1	2	3	4	5	6	7	8
1	Ghoraberia (CT)	3	1	1	1	Joypur (30)	Haora (70)
2	Paschim Gazipur (CT)	4	1	1	(0)	Amta (3)	Kolkata (60)
3	Pashchim Khalna (CT)	3	2	2	Uttar Khanda (0.5)	Joypur (6)	Kolkata (80)
4	Kanpur (CT)	3	(0)	1	(0)	1	Kolkata (50)
5	Basantapur (CT)	4	3	2	1	Kanpur (5)	(0)
6	Deora (CT)	3	1	Purba Gazipur (3)	Purba Gazipur (3)	Amta (2)	Kolkata (52)
7	Amta (CT)	7	3	3	2	1	Haora (43)
8	Chandrapur (CT)	1	1	Amta (4)	Amta (4)	Amta (5)	Haora (33)
9	Bhandar Gachha (CT)	3	1	1	Panpur (0.5)	Amta (6)	Kolkata (43)
10	Udang (CT)	5	2	2	2	(11)	Haora (40)
11	Jagatballavpur (CT)	4	2	1	1	1	Kolkata (52)
12	Kamalapur (CT)	1	1	Bargachia (2.5)	Bargachia (2.5)	Jagatballavpur (7)	Kolkata (45)
13	Bankul (CT)	1	(0)	(0)	Pantihal (0)	(0)	Kolkata (0)
14	Mansinhapur (CT)	2	Santoshpur (3)	Bargachia (1.5)	Bargachia (1.5)	Jagatballavpur (5)	Kolkata (35)
15	Bargachhia (CT)	2	2	2	2	Jagatballavpur (5)	Kolkata (42)
16	Dakshin Santoshpur (CT)	2	1	Santoshpur (0.75)	Bargachia (1)	Jagatballavpur (4)	Kolkata (35)
17	Patihal (CT)	8	1	1	Jadupur (0.5)	Jagatballavpur (4.5)	Kolkata (45)
18	Anantabati (CT)	5	1	1	1	(6)	(32)
19	Chong Ghurali (CT)	2	Jadavbati (2)	Maju (1)	Maju (1)	Amta (8)	Kolkata (45)
20	Ekabbarpur (CT)	1	1	1	1	Andul (12)	Kolkata (35)
21	Uttar Jhapardaha (CT)	6	2	2	Dakshin Jhapordaha (1)	Domjur (2)	Kolkata (21)
22	Dafarpur (CT)	7	1	1	1	Domjur (8)	Kolkata (27)
23	Baluhati (CT)	6	2	2	1	Domjur (11)	Kolkata (25)
24	Domjur (CT)	12	2	2	1	(0)	Kolkata (20)
25	Dakshin Jhapardaha (CT)	5	1	1	1	Domjur (4)	Kolkata (40)
26	Rudrapur (CT)	5	(0)	1	1	(0)	(0)
27	Khantora (CT)	4	1	1	1	(0)	(0)
28	Bhandardaha (CT)	3	Domjur (1)	Domjur (1)	Domjur (1)	Domjur (1)	Kolkata (19)
29	Makardaha (CT)	6	2	2	2	DOMJUR (2)	Kolkata (17)
30	Kantlia (CT)	3	Makardaha (1)	Makardaha (1)	Makardaha (1)	Domjur (2.5)	Kolkata (25)
31	Tentulkuli (CT)	2	1	1	1	DOMJUR (6)	Domjur (6)
32	Salap (CT)	4	1	1	Tentulkuli (1)	Domjur (10)	Kolkata (16)
33	Bankra (CT)	9	3	3	3	Haora (8)	Kolkata (15)
34	Nibra (CT)	8	1	1	1	Domjur (8)	Kolkata (12)
35	Ankurhati (CT)	4	1	1	1	Domjur (6)	Kolkata (19)
36	Bipra Noapara (CT)	3	Begri (1.5)	Begri (3.5)	Begri (3.5)	Domjur (3.5)	Kolkata (18)
37	Begari (CT)	4	2	2	2	Domjur (4)	Kolkata (21)
38	Kesabpur (CT)	9	1	1	Begari (1)	Domjur (5)	Kolkata (23)
39	Oadipur (CT)	3	(0)	1	(0)	(0)	(0)
40	Natibpur (CT)	2	(0)	Kolirah (2)	Kolorah (2)	Haora (27)	Kolkata (30)
41	Kalara (CT)	18	5	3	3	Domjur (9)	Kolkata (28)
42	Baniara (CT)	2	Begri (2)	Begri (2)	Begri (2)	Domjur (6)	Kolkata (23)
43	Mahiari (CT)	11	4	4	3	Andul (1)	Kolkata (19)
44	Jagadishpur (CT)	12	(0)	1	1	Domjur (9)	Kolkata (14)
45	Jaypur Bil (CT)	5	(0)	1	BALLY (1)	Belur (5)	Kolkata (12)
46	Bally (CT)	58	(0)	5	8	Belur (4)	Kolkata (10)
47	Chakapara (CT)	15	(0)	2	(0)	Belur (4)	Kolkata (8)
48	Chamrail (CT)	9	(0)	1	1	Domjur (10)	Kolkata (13)
49	Eksara (CT)	1	1	Chanrail (1)	Chanrail (1)	Domjur (9)	Kolkata (14)
50	Khalia (CT)	1	1	Chanrail (1.5)	Chanrail (1.5)	Kadamtala (4)	Kolkata (8)
51	Dhulagari (CT)	10	(0)	1	Gangadharpur (4)	Gangadharpur (4)	Kolkata (30)
52	Mirjapur (CT)	1	(0)	(0)	(0)	(0)	(0)
53	Argari (CT)	7	(0)	1	Andul (1)	Jhorehat (1)	Kolkata (20)
54	Andul (CT)	1	(0)	1	1	Jharerhat (1)	Kolkata (14)

55	Dhulya (CT)	8	1	(0)	1	(0)	(0)
56	Kamranga (CT)	1	(0)	(0)	(0)	(0)	(0)
57	Jhorhat (CT)	6	2	3	2	(0)	(0)
58	Masila (CT)	3	(1)	(1)	(2)	(4)	Kolkata (18)
59	Kendua (CT)	2	Dhulagr (3)	1	1	Andul (8)	Kolkata (25)
60	Nabghara (CT)	4	Oanchala (2)	Kendua (1.5)	Kendua (1.5)	Andul (8)	Haora (18)
61	Ramchandrapur (CT)	4	Abada (4)	1	1	Andul (4)	Kolkata (17)
62	Hatgachha (CT)	1	(0)	(0)	(0)	(0)	(0)
63	Panchpara (CT)	10	(0)	(0)	2	(0)	Kolkata (21)
64	Podara (CT)	5	1	Bakultala (1.5)	(0)	Andul (4.5)	Kolkata (12)
65	Banupur (CT)	5	1	1	(0)	Andul (2)	Kolkata (18)
66	Sankrail (CT)	9	1	4	3	Andul (6)	Kolkata (17)
67	Sankrailjala (CT)	4	Abada (1.5)	Sankrail (1)	Sankrail (1)	Andul (8)	Kolkata (19)
68	Osmanpur (CT)	2	1	Dakshin Sankrail (1)	Dakshin Sankrail (1)	Andul (7)	Kolkata (20)
69	Manikpur (CT)	6	1	1	Dakshin Sankrail (2)	Andul (10)	Sankrail (5)
70	Sarenga (CT)	11	1	1	Raghudebbati (0)	Andul (10)	Kolkata (26)
71	Ula (CT)	3	Rghudebbati (4)	Raghudebbati (4)	Raghudebbati (4)	Andul (10)	Haora (21)
72	Nalpur (CT)	3	(0)	Raghudebbati (2)	Raghudebbati (2)	Andul (17)	Haora (22)
73	Raghudebbati (CT)	5	(0)	(0)	2	(0)	(0)
74	Kuldanga (CT)	5	1	1	1	Gangadharpur (2)	Kolkata (40)
75	Gondalpara (CT)	4	1	1	Gangadharpur (1.5)	Gangadharpur (1.5)	Kolkata (35)
76	Khasjalalsi (CT)	3	Deulpur (0)	Deulpur (0)	Deulpur (2)	Gangadharpur (2)	Kolkata (39)
77	Deulpur (CT)	7	(0)	1	1	Gangadharpur (6)	(0)
78	Kusadanga (CT)	1	(0)	1	(0)	(0)	(0)
79	Gangadharpur (CT)	4	2	2	2	1	Kolkata (35)
80	Jujarsaha (CT)	11	4	2	1	Gangadharpur (2)	Kolkata (40)
81	Shuvararah (CT)	5	(0)	1	1	Gangadharpur (5)	Kolkata (42)
82	Mallik Bagan (CT)	3	1	(0)	(0)	Gangadharpur (5)	Kolkata (42)
83	Jaynagar (CT)	4	1	1	1	Gangadharpur (3)	Kolkata (28)
84	Jala Kendua (CT)	3	Panchla (12)	Beldubi (4)	Hakola (6)	Uluberia (18)	Kolkata (35)
85	Beldubi (CT)	5	1	1	Hakola (10)	Uluberia (15)	Hakola (35)
86	Paniara (CT)	3	Hakola (8)	1	Hakola (6)	Uluberia (15)	Kolkata (35)
87	Bikihakola (CT)	5	Gaberia (3)	1	1	Gangadharpur (3)	Kolkata (25)
88	Gabberia (CT)	3	(0)	(0)	1	(0)	(0)
89	Dhunki (CT)	4	(3)	(1)	(1)	Uluberia (22)	Kolkata (38)
90	Ban Harishpur (CT)	6	2	(0)	2	Amta (10)	Kolkata (60)
91	Paschim Panchla (CT)	2	1	Dhunki (1)	(0)	(0)	(0)
92	Panchla (CT)	5	(0)	(0)	1	(0)	(0)
93	Sahapur (CT)	3	(0)	Belidubi (1)	(0)	Uluberia (9)	(0)
94	Baniban Jagadishpur (CT)	1	Kantaberia (4)	Kantaberia (4)	Khardaha (8)	Uluberia (10)	Kolkata (60)
95	Kantaberia (CT)	5	1	1	Tehatta (8)	Uluberia (18)	Kolkata (55)
96	Tehatta (CT)	6	1	1	1	Uluberia (15)	Kolkata (50)
97	Basudebpur (CT)	8	1	1	1	Uluberia (12)	Kolkata (42)
98	Raghudebpur (CT)	9	2	2	2	Uluberia (12)	Kolkata (33)
99	Santoshpur (CT)	3	1	1	1	Uluberia (12)	Kolkata (32)
100	Ghosal Chak (CT)	2	Basudevpur (1)	Basudevpur (1)	Basudevpur (1)	Uluberia (10)	Kolkata (32)
101	Balarampota (CT)	3	Basudevpur (1.5)	Basudevpur (1.5)	Basudevpur (1.5)	Uluberia (12)	Kolkata (35)
102	Khalisani (CT)	5	1	1	Tehatta (8)	Uluberia (18)	Kolkata (55)
103	Brindabanpur (CT)	8	Baniban (1)	1	1	Uluberia (7)	Kolkata (45)
104	Uttar Pirpur (CT)	(0)	1	1	Jagatpur (2)	Uluberia (10)	Kolkata (42)
105	Baniban (CT)	6	Karatberia (2)	Karatberia (2)	Karatberia (2)	Uluberia (7)	Kolkata (45)
106	Mahishrekha (CT)	2	Kamina (3)	Kamina (3)	Kamina (3)	Bagnan (5)	Kolkata (60)
107	Chandipur (CT)	2	1	Pirpur (1.5)	Pirpur (1.5)	Uluberia (8)	Kolkata (44)
108	Kajjuri (CT)	2	(0)	1	1	(0)	(0)
109	Alipukur (CT)	4	(2)	(0)	(2)	Uluberia (3)	Kolkata (46)
110	Dhulasimla (CT)	3	Ranimahal (0.5)	Ranimahal (0.5)	Ranimahal (0.5)	Uluberia (10)	Kolkata (0)
111	Hirapur (CT)	14	(0)	3	1	Uluberia (12)	(0)
112	Deulgram (CT)	1	(0)	Mankur (1)	Mankur (1)	Bagnan (13)	Kolkata (63)
113	Karia (CT)	2	1	Paschim Bainan (4)	Paschim Bainan (4)	Khalore (10)	Kolkata (58)
114	Paschim Bainan (CT)	4	Khajutti (2)	1	1	Khalore (8)	Kolkata (56)
115	Kalyanpur (CT)	5	1	1	Bagnan (8)	Bagnan (8)	Kolkata (90)
116	Khajutti (CT)	2	1	1	1	Khalora (8)	Kolkata (56)
117	Bangalpur (CT)	5	1	1	1	Bagnan (6)	(0)
118	Chandrapur (CT)	3	(0)	(0)	Bagnan (4)	Bagnan (5)	Kolkata (65)
119	Khadinan (CT)	7	(0)	(0)	Bagnan (1.5)	Bagnan (4.5)	Kolkata (65)
120	Bagnan (CT)	7	3	3	3	Khalore (2.5)	Kolkata (55)
121	Khalor (CT)	6	Najarpur (3)	1	1	(0)	Kolkata (60)
122	Naupala (CT)	4	1	1	(0)	(0)	(0)
123	Barunda (CT)	4	(0)	1	1	(0)	(0)
124	Kulitapara (CT)	4	Santoshpur (0.7)	Santoshpur (0.7)	Santoshpur (0.7)	Khalore (4)	(0)
125	Kanaipur (CT)	4	Nunliya (3)	Nunliya (3)	(0.5)	(10)	Kolkata (55)

126	Batul (CT)	2	1	1	1	Bagnan (5)	Kolkata (60)
127	Mugkalyan (CT)	5	(0)	3	(0)	(0)	(0)
128	Halyan (CT)	4	1	1	(5)	(12)	(28)
129	Shyampur (CT)	4	1	1	1	(9)	Kolkata (35)
130	Dinga Khola (CT)	2	1	1	1	Belpur (10)	Kolkata (93)
131	Radhapur (CT)	3	Amberia (7)	2	1	Ajodhya (7)	Kolkata (90)
132	Jallabad (CT)	4	(7)	(7)	(7)	(7)	Kolkata (80)
133	Naul (CT)	4	Nakole (0.5)	Nakole (0.5)	Deorah (1)	Belpukur (6)	Kolkata (65)
134	Shashati (CT)	5	Sanandagar (2)	1	1	Belpukur (5)	Kolkata (68)
135	Dihimandalghat (CT)	4	2	1	Anantapur (2.5)	Belpukur (0.5)	Kolkata (70)
136	Bally (M)	52	1	14	12	2	Kolkata (20)
137	Haora (M Corp.)	374	192	141	86	19	1
138	Uluberia (M+OG)	123	16	23	22	1	Kolkata (42)

Number of Educational Facilities (contd.) \*

Sl. No.	Name of Town	Engineering colleges	Management Institute/ colleges	Polytechnics	Recognised Shorthand, Typewriting and vocational training institutions	Non-formal Education Center (Sarva Shiksha Abhiyan Center)	Special School for Disabled	Others
1	2	9	10	11	12	13	14	15
1	Ghoraberia (CT)	Dasnagar (50)	Bagnana (15)	Uluberia (35)	Bagnan (15)	(0)	Parbil (5)	(0)
2	Paschim Gazipur (CT)	Haora (40)	Uluberia (20)	Haora (45)	Amta (5)	Amta (1.5)	Kolkata (65)	(0)
3	Pashchim Khalna (CT)	Uluberia (25)	Bagnan (16)	Uluberia (25)	Tenpur (18)	Raipur (25)	Nabasan (20)	(0)
4	Kanpur (CT)	Haora (40)	Kolkata (65)	Haora (40)	Uluberia (8)	Haora (30)	Kolkata (40)	(0)
5	Basantapur (CT)	Uluberia (27)	Kolkata (52)	Haora (40)	Udaynarayanpur (14)	(0)	(0)	(0)
6	Deora (CT)	Haora (48)	Kolkata (58)	Haora (46)	Amta (3)	(0)	Haora (48)	(0)
7	Amta (CT)	Haora (43)	Haora (50)	Haora (42)	Haora (42)	Haora (43)	(0)	(0)
8	Chandrapur (CT)	Haora (32)	Kolkata (62)	Haora (30)	Amta (5)	Amta (6)	Haora (37)	(0)
9	Bhandar Gachha (CT)	Uluberia (14)	Haora (36)	Haora (36)	Haora (36)	Haora (36)	(0)	(0)
10	Udang (CT)	Haora (40)	Kolkata (50)	Haora (40)	Haora (40)	Haora (40)	Haora (40)	(0)
11	Jagatballavpur (CT)	Haora (36)	Haora (40)	Haora (35)	Bargachia (2)	3	Kolkata (52)	(0)
12	Kamalapur (CT)	Shibpur (38)	Kolkata (45)	Ramrajatala (37)	Ramrajatala (37)	Haora (40)	Haora (39)	(0)
13	Bankul (CT)	Sankrail (0)	(0)	Belur (0)	Bargachia (0)	(0)	(0)	(0)
14	Mansinhapur (CT)	Shibpur (30)	Kolkata (35)	Domjur (10)	Domjur (10)	Jagatballavpur (2)	(0)	(0)
15	Bargachhia (CT)	Shibpur (30)	(0)	Haora (28)	(0)	(0)	(0)	(0)
16	Dakshin Santoshpur (CT)	Shibpur (35)	Sankrail (25)	Dalalpur (25)	Haora (25)	Haora (26)	Haora (26)	(0)
17	Patihal (CT)	Shibpur (30)	Kolkata (35)	Ramrajatala (29)	Baragachia (0.5)	2	Haora (29)	(0)
18	Anantabati (CT)	(38)	(40)	(28)	(30)	4	(32)	(0)
19	Chong Ghurali (CT)	Shibpur (35)	Sankrail (15)	Ramjibanpur (30)	Amta (10)	1	(0)	(0)
20	Ekabbarpur (CT)	Sankrail (8)	Dhulagori (6)	Dhulaguri (6)	(0)	Kuldanga (4)	Kolkata (35)	(0)
21	Uttar Jhawardaha (CT)	Shibpur (22)	Dhulagarh (11)	Dhulagarh (16)	Andul (9)	1	Kolkata (25)	(0)
22	Dafarpur (CT)	Shibpur (24)	Dhulagarh (14)	Haora (23)	Mahary (13)	(0)	Kolkata (27)	(0)
23	Baluhati (CT)	Shibpur (18)	Kolkata (25)	Dasnagar (12)	1	(0)	Jagatpur (30)	1
24	Domjur (CT)	Shibpur (21)	Dhulagarh (11)	Dasnagar (15)	(0)	2	Kolkata (23)	2
25	Dakshin Jhawardaha (CT)	Haora (25)	(0)	(0)	(0)	(0)	(0)	(0)
26	Rudrapur (CT)	(0)	(0)	(0)	(0)	(0)	(0)	(0)
27	Khantora (CT)	(0)	(0)	(0)	(0)	(0)	(0)	(0)
28	Bhandardaha (CT)	Dhulagarh (0)	Dhulagarh (0)	Haora (17)	Domjur (1)	(0)	Kolkata (19)	(0)
29	Makardaha (CT)	Dhulagarh (12)	Dhulagarh (14)	Haora (15)	2	Kolkata (1)	1	(0)
30	Kantlia (CT)	Shibpur (12)	Kolkata (25)	Kolkata (25)	Haora (18)	Domjur (2.5)	Kolkata (25)	(0)
31	Tentulkuli (CT)	(0)	(0)	Belur (8)	(0)	(0)	(0)	(0)
32	Salap (CT)	Dhulagarh (12)	Dhulagarh (12)	Haora (14)	(0)	1	Kolkata (16)	(0)
33	Bankra (CT)	Haora (8)	Kolkata (15)	Haora (8)	Haora (8)	1	Kolkata (15)	(0)
34	Nibra (CT)	Haora (10)	Kolkata (12)	Haora (10)	(0)	Bankra (1)	Kolkata (12)	(0)
35	Ankurhati (CT)	Haora (17)	Dhulagarh (8)	Haora (17)	(0)	(0)	(0)	(0)
36	Bipra Noapara (CT)	Dhulagarh (10)	Dhulagarh (10)	Haora (17)	Domjur (3.5)	(0)	(0)	(0)
37	Begari (CT)	Dhulagarh (7)	Dhulagarh (7)	Haora (21)	(0)	(0)	Kolkata (21)	(0)
38	Kesabpur (CT)	Haora (21)	Dhulagarh (7)	Haora (20)	Domjur (4)	2	(0)	(0)

39	Oadipur (CT)	(0)	(0)	(0)	(0)	(0)	(0)	(0)
40	Natibpur (CT)	Kolkata (30)	(0)	Dasnagar (20)	Kolorah (2)	Domjur (10)	Kolkata (30)	(0)
41	Kalara (CT)	Dhulagarh (4)	Dhulagarh (4)	Haora (28)	Domjur (7)	(0)	Purbanoapara (12)	(0)
42	Baniara (CT)	Dhulagarh (5)	Dhulagarh (5)	Haora (21)	Domjur (6)	(0)	Kolkata (23)	(0)
43	Mahiri (CT)	Dhulagarh (4)	Dhulagarh (4)	(0)	1	(0)	Kolkata (19)	(0)
44	Jagadishpur (CT)	Shibpur (10)	(0)	Dalal Pukur (14)	Dankuni (5)	1	Kolkata (14)	(0)
45	Jaypur Bil (CT)	Belur (6)	(0)	Belur (6)	Belur (6)	1	Kolkata (12)	(0)
46	Bally (CT)	Belur (4)	(0)	Belur (4)	(0)	1	(0)	(0)
47	Chakapara (CT)	Belur (4)	(0)	Belur (4)	Belur (4)	3	Kolkata (8)	(0)
48	Chamrail (CT)	Shibpur (12)	(0)	Dalal Pukur (8)	Haora (9)	1	Kolkata (13)	(0)
49	Eksara (CT)	Shibpur (12)	(0)	Dalal Pukur (10)	(0)	(0)	(0)	1
50	Khalia (CT)	Sibpur (10)	(0)	Dalal Pukur (4)	(0)	Chamrail (2)	(0)	(0)
51	Dhulagari (CT)	1	(55)	Dalal Pukur (15)	Ramrajatola (10)	(0)	(0)	(0)
52	Mirjapur (CT)	(0)	(0)	(0)	(0)	(0)	(0)	(0)
53	Argari (CT)	Shibpur (6)	Sankrail (4)	Haora (18)	Sankrail (4)	Sankrail (4)	Podrah (4)	(0)
54	Andul (CT)	Shibpur (5)	Sankrail (5)	Haora (12)	Sankrail (5)	Sankrail (5)	Podrah (3)	(0)
55	Dhulya (CT)	(0)	(0)	(0)	(0)	16	(0)	(0)
56	Kamranga (CT)	(0)	(0)	(0)	(0)	(0)	(0)	(0)
57	Jhorhat (CT)	(0)	(0)	(0)	(0)	(0)	(0)	(0)
58	Masila (CT)	Haora (10)	(4)	(6)	(6)	9	(6)	(0)
59	Kendua (CT)	Dhulagarh (3)	Kolkata (25)	(0)	Haora (18)	(0)	Haora (18)	(0)
60	Nabghara (CT)	Dhulagarh (4)	Kendua (1.5)	Panchal (2)	Haora (18)	(0)	Haora (18)	(0)
61	Ramchandrapur (CT)	Dhulagarh (4)	Kolkata (17)	Belur (18)	Raghudebbati (66)	7	Kolkata (17)	(0)
62	Hatgachha (CT)	(0)	(0)	(0)	(0)	(0)	(0)	(0)
63	Panchpara (CT)	Shibpur (12)	(0)	(0)	Andul (3)	(0)	(0)	(0)
64	Podara (CT)	Shibpur (3)	Kolkata (12)	(0)	Haora (8)	1	Salt Lake (19)	(0)
65	Banupur (CT)	Haora (13)	Kolkata (18)	Kolkata (18)	(0)	(0)	(0)	(0)
66	Sankrail (CT)	Dhulagarh (4)	Kolkata (17)	Belur (18)	Raghudebbati (5)	9	Kolkata (17)	(0)
67	Sankrailjala (CT)	Dhulagarh (6)	Kolkata (19)	Belur (21)	Raghunathbati (6)	5	Kolkata (19)	(0)
68	Osmanpur (CT)	Sankrail (3)	Kolkata (16)	Belur (20)	Raghudebbati (5)	6	Kolkata (18)	(0)
69	Manikpur (CT)	Dhulagarh (7)	Dhulagarh (7)	Belur (25)	(0)	(0)	2	(0)
70	Sarenga (CT)	Dhulagarh (10)	Dhulagarh (25)	Belur (25)	Nalpur (2)	3	Podral (13)	(0)
71	Ula (CT)	Dhulagarh (7)	Kolkata (25)	Haora (21)	Uluberia (14)	Raghudebbati (4)	Haora (21)	(0)
72	Nalpur (CT)	Shibpur (22)	Kolkata (32)	Kolkata (32)	1	Haora (22)	Andul (17)	1
73	Raghudebbati (CT)	(0)	(0)	(0)	(0)	(0)	(0)	(0)
74	Kuldanga (CT)	Dhulagarh (9)	Kolkata (52)	Dalapukur (33)	Jujersha (2)	1	Kolkata (47)	Jujersha(2)
75	Gondalpara (CT)	Dhulagarh (9)	Kolkata (48)	Dhalapukur (32)	Gangadharpur (1.5)	1	Kolkata (40)	Jujersaha(2)
76	Khasjalalsi (CT)	Dhulagarh (11)	Kolkata (48)	Dalal Pukur (28)	Deulpur (11)	1	Kolkata (45)	Jujersaha(6)
77	Deulpur (CT)	(0)	(0)	(0)	(0)	(0)	(0)	(0)
78	Kusadanga (CT)	(0)	(0)	(0)	(0)	(0)	(0)	(0)
79	Gangadharpur (CT)	Dhulagarh (7)	Kolkata (45)	Dalal Pukur (28)	(0)	1	Kolkata (43)	Jujersaha(0)
80	Jujersaha (CT)	Dhulagarh (9)	Kolkata (52)	Dalal Pukur (33)	(0)	(0)	(0)	2
81	Shuvararah (CT)	Dhulagarh (10)	(0)	(0)	Jujersaha (3)	(0)	(0)	(0)
82	Mallik Bagan (CT)	Dhulagarh (10)	(0)	(0)	Jujersaha (3)	(0)	(0)	(0)
83	Jaynagar (CT)	Dhulagarh (9)	Kolkata (45)	Dalal Pukur (20)	(0)	1	Kolkata (40)	Gangadharpur(3)
84	Jala Kendua (CT)	Uluberia (18)	Haora (26)	Haora (26)	Hakola (10)	(0)	Baanaharishpur (18)	(0)
85	Beldubi (CT)	Uluberia (18)	Haora (24)	Hakola (10)	(0)	(0)	Banharishpur (18)	1
86	Paniara (CT)	Uluberia (15)	Haora (24)	Haora (25)	Hakola (4)	(0)	Banaharipur (16)	(0)
87	Bikihakola (CT)	Dhulagarh (6)	Kolkata (25)	Kolkata (25)	Haora (23)	Haora (23)	Haora (23)	Haora(23)
88	Gabberia (CT)	(0)	(0)	(0)	(0)	(0)	(0)	(0)
89	Dhunki (CT)	(10)	Haora (32)	(0)	(16)	(0)	(0)	4
90	Ban Harishpur (CT)	Amta (10)	Amta (10)	Amta (10)	Amta (10)	Samanti (2)	Uluberia (20)	(0)
91	Paschim Panchla (CT)	(0)	(0)	(0)	(0)	(0)	(0)	(0)
92	Panchla (CT)	(0)	(0)	(0)	(0)	(0)	(0)	(0)
93	Sahapur (CT)	(0)	Belidubi (2)	Dhulagarh (7)	(0)	(0)	(0)	(0)
94	Baniban Jagadishpur (CT)	Uluberia (10)	Uluberia (12)	Haora (40)	Uluberia (12)	1	Katila (6)	(0)
95	Kantaberia (CT)	Uluberia (12)	Uluberia (15)	Haora (48)	Uluberia (15)	1	Jagatpur (6)	(0)
96	Tehatta (CT)	Uluberia (15)	Uluberia (15)	Haora (38)	Uluberia (15)	1	Jagatpur (6)	(0)
97	Basudebpur (CT)	Uluberia (10)	Uluberia (11)	Haora (35)	Uluberia (12)	1	(0)	(0)
98	Raghudebpur (CT)	Uluberia (12)	Uluberia (12)	Haora (30)	Belkulai (2)	4	Jagatpur (6)	(0)
99	Santoshpur (CT)	Uluberia (12)	Uluberia (12)	Haora (29)	Belkulai (1)	1	Jagatpur (8)	(0)
100	Ghosal Chak (CT)	Uluberia (10)	Uluberia (12)	Haora (30)	Belkulai (1.5)	1	Jagatpur (8)	(0)

101	Balarampota (CT)	Uluberia (12)	Uluberia (12)	Haora (30)	Belkulai (3)	1	Jagatpur (6)	(0)
102	Khalisani (CT)	Uluberia (12)	Uluberia (15)	Haora (48)	Uluberia (12)	1	Jagatpur (6)	(0)
103	Brindabanpur (CT)	Uluberia (7)	Uluberia (9)	Haora (38)	Uluberia (7)	Haora (38)	Jagatpur (2)	(0)
104	Uttar Pirpur (CT)	Uluberia (11)	Uluberia (12)	Haora (35)	Uluberia (10)	1	Jagatpur (1.5)	(0)
105	Baniban (CT)	Uluberia (6)	Uluberia (9)	Haora (35)	Uluberia (7)	1	Katlia (2)	(0)
106	Mahishrekha (CT)	Kolkata (8)	Bagnana (5)	Haora (48)	Bagnan (5)	1	Katlia (8)	(0)
107	Chandipur (CT)	Uluberia (8)	(0)	Uluberia (8)	1	(0)	(0)	(0)
108	Kajjuri (CT)	(0)	(0)	(0)	(0)	(0)	(0)	(0)
109	Alipukur (CT)	Haora (38)	Uluberia (3)	Haora (38)	Uluberia (2)	(0)	(0)	(0)
110	Dhulasimla (CT)	Banitala (14)	Uluberia (11)	(0)	(0)	(0)	(0)	(0)
111	Hirapur (CT)	(0)	(0)	(0)	(0)	(0)	(0)	(0)
112	Deulgram (CT)	Uluberia (31)	(0)	(0)	(0)	Mankar (1)	(0)	(0)
113	Karia (CT)	Birshibpur (14)	Kolaghat (21)	Kolkata (58)	Bagnan (9)	Subsit (5)	Bauria (30)	(0)
114	Paschim Bainan (CT)	Birshibpur (12)	Kolaghat (19)	Kolkata (56)	Bagnan (7)	Subsit (3)	Bauria (28)	(0)
115	Kalyanpur (CT)	Uluberia (25)	Kolkata (90)	(0)	(0)	(0)	(0)	(0)
116	Khajutti (CT)	Birshibpur (12)	Kolaghat (19)	Kolkata (56)	Bagnan (7)	Subsit (3)	Bauria (28)	(0)
117	Bangalpur (CT)	Kolaghat (19)	Khalore (7)	Ramrajatala (40)	Bagnan (6)	4	Bagnan (6)	(0)
118	Chandrapur (CT)	Uluberia (16)	(0)	Ramrajatala (42)	(0)	(0)	(0)	(0)
119	Khadinan (CT)	Uluberia (15)	(0)	Ram Rajatala (42)	(0)	(0)	(0)	2
120	Bagnan (CT)	Haora (50)	Kolkata (55)	Haora (50)	5	3	Uluberia (19)	(0)
121	Khalor (CT)	Uluberia (15)	Uluberia (15)	Uluberia (15)	3	Sitalpur (2)	Uluberia (18)	(0)
122	Naupala (CT)	(0)	(0)	(0)	(0)	(0)	(0)	(0)
123	Barunda (CT)	(0)	(0)	(0)	(0)	1	(0)	(0)
124	Kulitapara (CT)	(0)	(0)	(0)	Bantul (0.5)	4	(0)	(0)
125	Kanaipur (CT)	Uluberia (26)	Uluberia (26)	Haora (45)	Nunliya (3)	(1)	(0)	(0)
126	Batul (CT)	Haora (45)	(0)	Haora (45)	Bagnan (5)	1	(0)	(0)
127	Mugkalyan (CT)	(0)	(0)	(0)	1	(0)	(0)	(0)
128	Halyan (CT)	(28)	(72)	(65)	1	1	(0)	1
129	Shyampur (CT)	Uluberia (35)	Uluberia (35)	Uluberia (40)	(0)	1	Uluberia (36)	(0)
130	Dinga Khola (CT)	Uluberia (33)	Uluberia (33)	Daswagra (63)	Santal Dhachi (53)	1	Jagatpur (33)	1
131	Radhapur (CT)	Haora (60)	Kolkata (90)	Haora (60)	Ajodhya (7)	5	Uluberia (30)	(0)
132	Jallabad (CT)	(55)	(30)	(55)	(50)	4	(30)	(0)
133	Naul (CT)	Uluberia (22)	Kharagpur (60)	Jadavpur (63)	Belpukur (6)	1	Belari (30)	(0)
134	Shashati (CT)	Uluberia (25)	Kharagpur (60)	Jadavpur (66)	Belpukur (5)	1	Belari (30)	(0)
135	Dihimandalghat (CT)	Uluberia (28)	Khanapur (62)	Jadavpur (65)	1	(0)	Belari (28)	(0)
136	Bally (M)	Shibpur (10)	Haora (8)	Shibpur (10)	(0)	(0)	(0)	(0)
137	Haora (M Corp.)	2	1	4	5	616	(0)	(0)
138	Uluberia (M+OG)	1	1	1	6	25	2	(0)

Number of Social, Recreational and Cultural facilities

Sl. No.	Name of Town	No. of Orphanage Home	Working women's hostles	No. of Old Age Home	Stadium	Cinema Theatre	Auditorium/Community Halls	Public Libraries	Reading Rooms
1	2	16	17	18	19	20	21	22	23
1	Ghoraberia (CT)	Dhanyaghor (8)	(0)	Bhabanipur (24)	Uluberia (35)	Bagnan (15)	Uluberia (35)	Joypur (30)	Joypur (30)
2	Paschim Gazipur (CT)	Kolkata (65)	Kolkata (65)	Kolkata (65)	Uluberia (45)	Amta (4)	Amta (4)	Amta (4)	Amta (4)
3	Pashchim Khalna (CT)	Dhanyaghor (14)	(0)	Bhabanipur (14)	Uluberia (30)	Bagnan (14)	Uluberia (31)	Joypur (3)	Joypur (3)
4	Kanpur (CT)	Haora (40)	Haora (40)	Udaynarayanpur (20)	Haora (30)	Munshirhat (8)	Amta (18)	1	(0)
5	Basantapur (CT)	Udaynarayanpur (12)	(0)	Udaynarayanpur (12)	Uluberia (27)	Penro (2)	Amta (121)	1	1
6	Deora (CT)	Haora (48)	Haora (48)	Udaynarayanpur (20)	Uluberia (28)	Amta (3)	Amta (3)	Amta (3)	Amta (3)
7	Amta (CT)	(0)	(0)	(0)	Haora (43)	1	1	1	(0)
8	Chandrapur (CT)	Haora (35)	Kolkata (48)	Haora (39)	Haora (37)	Amta (6)	Amta (6)	Amta (7)	Haora (41)
9	Bhandar Gachha (CT)	Haora (36)	Haora (36)	Kolkata (43)	Haora (36)	Amta (6)	Amta (6)	Panpur (1)	Panpur (1)
10	Udang (CT)	Uluberia (25)	Haora (40)	Uluberia (25)	Kolkata (40)	Amta (10)	Amta (10)	Amta (10)	Amta (10)
11	Jagatballavpur (CT)	Liluah (35)	Bally (25)	Haora (35)	Domjur (16)	Domjur (16)	Bargachia (1.5)	Bargachia (3)	Bargachia (3)
12	Kamalapur (CT)	Haora (41)	Haora (40)	Haora (40)	Haora (40)	Bargachia (2.5)	Maju (14)	Haora (40)	Haora (40)

13	Bankul (CT)	(0)	(0)	(0)	(0)	2	(0)	Chandul Munshirhat (0)	(0)
14	Mansinhapur (CT)	Pancharul (35)	(0)	Panchrul (35)	Dumursola (30)	Bargachia (1.5)	Maju (8)	Bargachia (1.5)	Bargachia (1.5)
15	Bargachhia (CT)	(0)	(0)	(0)	Domjur (10)	(0)	Maju (12)	1	(0)
16	Dakshin Santoshpur (CT)	Haora (28)	Haora (28)	Haora (28)	Haora (28)	Bargachia (1)	Maju (12)	Bargachia (1)	Haora (28)
17	Patihal (CT)	(0)	(0)	Jaipur (20)	Domjur (15)	Bargachia (0.5)	Maju (10)	1	1
18	Anantabati (CT)	(5)	(0)	(20)	(16)	(3.5)	(11)	1	1
19	Chong Ghurali (CT)	(0)	(0)	(0)	Domorjola (35)	Munshirhat (5)	Maju (2)	Maju (1)	(0)
20	Ekabbarpur (CT)	(0)	(0)	(0)	Haora (30)	Kuldanga (4)	Majo (6)	Siddheswar (1)	Siddheswar (1)
21	Uttar Jharpardaha (CT)	Haora (22)	(0)	Kolkata (23)	Domjur (1)	Domjur (1)	Haora (21)	Domjur (1)	Domjur (1)
22	Dafarpur (CT)	Haora (24)	Kolkata (27)	Kolkata (27)	Haora (24)	Domjur (8)	Haora (24)	Domjur (8)	Domjur (8)
23	Baluhati (CT)	Haora (16)	(0)	Andul (16)	Domjur (11)	Chanditala (4)	Haora (17)	1	Haora (17)
24	Domjur (CT)	Haora (21)	(0)	Kolkata (22)	1	1	Haora (20)	1	1
25	Dakshin Jharpardaha (CT)	(0)	(0)	(0)	Domjur (4)	2	(0)	1	1
26	Rudrapur (CT)	(0)	(0)	(0)	(0)	(0)	(0)	(0)	(0)
27	Khantora (CT)	(0)	(0)	(0)	Haora (26)	2	(0)	1	1
28	Bhandardaha (CT)	Kolkata (19)	Kolkata (19)	Kolkata (19)	Haora (17)	Domjur (1)	Haora (17)	Domjur (1)	Domjur (1)
29	Makardaha (CT)	Kolkata (17)	Kolkata (17)	Kolkata (17)	Haora (15)	Domjur (2)	Domjur (15)	1	1
30	Kantlia (CT)	Haora (18)	Kolkata (24)	Kolkata (24)	Kolkata (25)	1	Haora (18)	Purbanupara (1.5)	Purbanupar a (1.5)
31	Tentulkuli (CT)	(0)	(0)	(0)	Haora (16)	Haora (16)	Haora (16)	Domjor (6)	Domjur (6)
32	Salap (CT)	Kolkata (16)	Kolkata (16)	1	Haora (14)	Domjur (10)	Haora (10)	Makardaha (6)	Makardaha (6)
33	Bankra (CT)	Kolkata (15)	Kolkata (15)	Kolkata (15)	Haora (8)	Haora (8)	Haora (8)	1	1
34	Nibra (CT)	Kolkata (12)	Kolkata (12)	Kolkata (12)	Haora (10)	Domjur (8)	Haora (10)	(5)	(5)
35	Ankurhati (CT)	Kolkata (19)	Kolkata (19)	Kolkata (19)	Haora (17)	Makardaha (1)	Makardaha (1)	Makardaha (1)	Makardaha (1)
36	Bipra Noapara (CT)	(0)	(0)	(0)	(0)	(0)	(0)	(0)	(0)
37	Begari (CT)	Kolkata (21)	Kolkata (21)	Kolkata (21)	Haora (19)	Domjur (4)	Haora (21)	1	1
38	Kesabpur (CT)	Kolkata (23)	Kolkata (23)	Kolkata (23)	Haora (21)	Domjur (4)	Haora (21)	Begari (1)	Begari (1)
39	Oadipur (CT)	(0)	(0)	(0)	(0)	(0)	(0)	(0)	(0)
40	Natibpur (CT)	Domjur (10)	(0)	Kolkata (30)	Kolkata (35)	Domjur (10)	Kolkata (30)	Domjur (10)	(0)
41	Kalara (CT)	Kolkata (28)	Kolkata (28)	Kolkata (28)	Haora (28)	Domjur (7)	Haora (26)	Bagri (5)	Bagri (5)
42	Baniara (CT)	Kolkata (23)	Kolkata (23)	Kolkata (23)	Haora (21)	Domjur (6)	Haora (21)	Bagri (2)	Bagri (2)
43	Mahiari (CT)	Haora (12)	Kolkata (22)	Kolkata (22)	Haora (17)	Andul (1)	Haora (17)	1	1
44	Jagadishpur (CT)	Kolkata (14)	Kolkata (14)	Changrail (3)	Haora (12)	Chanditala (5)	Haora (12)	1	(0)
45	Jaypur Bil (CT)	Kolkata (12)	Haora (9)	1	Haora (9)	Haora (9)	Haora (9)	Bally (3)	Haora (9)
46	Bally (CT)	Kolkata (12)	Haora (7)	1	Haora (7)	Haora (7)	Haora (7)	1	(0)
47	Chakapara (CT)	Kolkata (8)	Kolkata (8)	Chamrail (6)	Haora (6)	Haora (6)	Haora (6)	1	Liluah (3)
48	Chamrail (CT)	Udaynarayan- pur (50)	Haora (10)	1	Haora (10)	Haora (10)	Haora (10)	Haora (10)	Haora (10)
49	Eksara (CT)	Haora (9)	Charmail (3)	Haora (9)	Haora (9)	Haora (9)	Haora (9)	Haora (9)	Haora (9)
50	Khalia (CT)	Udaynarayan- pur (53)	Haora (9)	Chamrail (3)	Haora (9)	Haora (9)	Haora (9)	Haora (9)	Haora (9)
51	Dhulagari (CT)	1	(0)	Jusarsha (4)	Haora (10)	1	Changail (20)	1	Hirapur (10)
52	Mirjapur (CT)	(0)	(0)	(0)	(0)	Andul (0.5)	(0)	Mashila (0.5)	(0)
53	Argari (CT)	Haora (18)	Haora (18)	Masila (3)	1	Andul (1)	Haora (18)	1	1
54	Andul (CT)	Haora (12)	Haora (12)	Masila (2)	Argori (1)	2	Haora (12)	Mohiary (1)	Mohiary (1)
55	Dhailya (CT)	(0)	(0)	(0)	(0)	(0)	(0)	(0)	(0)
56	Kamranga (CT)	(0)	(0)	(0)	(0)	(0)	(0)	(0)	(0)
57	Jhorhat (CT)	(0)	(0)	(0)	(0)	(0)	(0)	2	(0)
58	Masila (CT)	Mahila (18)	Mahila (18)	Mahila (16)	Mahila (18)	Andul (0.5)	(3)	(3)	(3)
59	Kendua (CT)	(0)	(0)	(0)	Haora (18)	(0)	(0)	1	(0)
60	Nabghara (CT)	(0)	(0)	Haora (18)	(0)	(0)	(0)	Kendua (2)	Kendua (2)
61	Ramchandrapur (CT)	Liluah (15)	Haora (12)	Kolkata (17)	Dakshin Sankrail (6)	Andul (4)	Haora (12)	Rajganj (2)	Rajganj (2)
62	Hatgachha (CT)	(0)	(0)	(0)	(0)	(0)	(0)	(0)	(0)
63	Panchpara (CT)	(0)	(0)	(0)	Haora (28)	Andul (3)	Andul (3)	(0)	(0)
64	Podara (CT)	Haora (12)	Haora (12)	Haora (12)	Haora (12)	Andul (4)	Haora (2)	1	Shibpur (8)
65	Banupur (CT)	(0)	(0)	(0)	(0)	(0)	(0)	(0)	(0)
66	Sankrail (CT)	Liluah (15)	Haora (13)	Kolkata (19)	1	Andul (5)	Haora (13)	Raghudeb- bati (3)	Rajganj (3)
67	Sankrailjala (CT)	Haora (16)	Haora (16)	Kolkata (18)	Dakshin Sankrail (4)	Andul (6)	Haora (16)	Rajganj (5)	Rajganj (5)
68	Osmanpur (CT)	Liluah (17)	Haora (16)	Kolkata (20)	Dakshin Sankrail (1)	Andul (8)	Haora (14)	Rajganj (4)	Rajganj (4)

69	Manikpur (CT)	Liluah (22)	Sankrail (5)	(0)	1	2	1	1	(0)
70	Sarenga (CT)	Liluah (22)	Sankrail (10)	(0)	Haora (23)	Andul (10)	Uluberia (11)	1	(0)
71	Ula (CT)	(0)	(0)	(0)	(0)	(0)	(0)	(0)	(0)
72	Nalpur (CT)	Ghoraghata (35)	(0)	(0)	Uluberia (20)	Bauria (6)	Bauria (10)	Hirapur (3)	Hirapur (3)
73	Raghudebbati (CT)	(0)	(0)	(0)	(0)	(0)	(0)	(0)	(0)
74	Kuldanga (CT)	Jujersha (1)	(0)	(0)	Haora (30)	Jujersha (1)	Jujersha (2)	Jujersha (1)	Jujersha (1)
75	Gondalpara (CT)	Jujersaha (3)	(0)	(0)	Haora (35)	Jujersaha (3)	Jujersaha (2)	Gangadharpur (1.5)	(0)
76	Khasjalalsi (CT)	Jujersaha (4)	(0)	(0)	Haora (28)	Jujersaha (4)	Jujersaha (5)	Gangadharpur (4)	Gangadharpur (4)
77	Deulpur (CT)	(0)	(0)	(0)	(0)	(0)	(0)	(0)	(0)
78	Kusadanga (CT)	(0)	(0)	(0)	(0)	(0)	(0)	(0)	(0)
79	Gangadharpur (CT)	Jujersaha (1)	(0)	(0)	Haora (28)	Jujersaha (1)	Jujersaha (0)	1	1
80	Jujarsaha (CT)	1	(0)	(0)	Haora (30)	1	1	1	1
81	Shuvararah (CT)	(0)	(0)	(0)	Haora (35)	Hakola (7)	1	1	(0)
82	Mallik Bagan (CT)	(0)	(0)	(0)	Haora (35)	Hakola (7)	Subharara (1)	Subharara (1.5)	(0)
83	Jaynagar (CT)	Jujersaha (5)	(0)	(0)	Haora (15)	Bikihakola (2)	1	1	1
84	Jala Kendua (CT)	Liluah (40)	Haora (30)	Tamluk (0)	Haora (30)	Hakola (12)	Uluberia (20)	Joynagar (20)	Haora (30)
85	Beldubi (CT)	Liluah (38)	Haora (28)	Tamluk (0)	Haora (28)	Hakola (10)	Uluberia (18)	Jaynagar (18)	Haora (28)
86	Paniara (CT)	Liluah (36)	Haora (26)	Liluah (36)	Haora (26)	Hakola (16)	Uluberia (15)	Jaynagar (15)	Haora (26)
87	Bikihakola (CT)	Haora (23)	Haora (23)	Haora (23)	Haora (23)	1	Haora (23)	1	1
88	Gabberia (CT)	(0)	(0)	(0)	(0)	(0)	(0)	(0)	(0)
89	Dhunki (CT)	Jujersaha (22)	Haora (36)	Jujersaha (22)	Uluberia (23)	Hakola (8)	Amta (24)	1	1
90	Ban Harishpur (CT)	Uluberia (20)	Uluberia (20)	Uluberia (20)	Uluberia (20)	Amta (10)	Amta (10)	Samanti	(0)
91	Paschim Panchla (CT)	(0)	(0)	(0)	Haora (35)	Uluberia (3)	(0)	Banaharisa (1)	(0)
92	Panchla (CT)	(0)	(0)	(0)	(0)	(0)	(0)	(0)	(0)
93	Sahapur (CT)	Haora (11)	Hoara (11)	Haora (11)	Haora (11)	Ranihati (3)	Haora (11)	Belkutari (1)	Belkutari (1)
94	Baniban Jagadishpur (CT)	Jagatpur (3)	Banibon (2)	Kolkata (60)	Haora (52)	Uluberia (4)	Uluberia (9)	1	1
95	Kantaberia (CT)	Jagatpur (6)	Baniban (8)	Kolkata (55)	Haora (48)	Uluberia (15)	Uluberia (15)	Jaduberia (8)	Jaduberia (8)
96	Tehatta (CT)	Jagatpur (6)	Banibon (8)	Kolkata (50)	Haora (40)	Uluberia (15)	Uluberia (15)	1	Raghudeb- pur (14)
97	Basudebpur (CT)	Jagatpur (3)	Kolkata (40)	Kolkata (45)	Haora (35)	Uluberia (12)	Uluberia (12)	Khalisani (6)	Khalisani (6)
98	Raghudebpur (CT)	Jagatpur (6)	Kolkata (33)	Kolkata (33)	Haora (28)	Bauria (5)	Bauria (7)	1	1
99	Santoshpur (CT)	Jagatpur (8)	Kolkata (34)	Kolkata (34)	Haora (30)	Bauria (4)	Bauria (6)	(0)	Raghudeb- pur (2)
100	Ghosal Chak (CT)	Jagatpur (8)	Kolkata (34)	Kolkata (34)	Haora (30)	Bauria (3)	Bauria (4)	Raghudev- pur (2)	Raghudev- pur (2)
101	Balarampota (CT)	Jagatpur (6)	Kolkata (35)	Kolkata (35)	Haora (30)	Bauria (4)	Bauria (5)	Raghudev- pur (2)	Raghudev- pur (2)
102	Khalisani (CT)	Jagatpur (6)	Banibon (8)	Kolkata (55)	Haora (48)	Uluberia (15)	Uluberia (15)	Jaduberia (8)	Jaduberia (8)
103	Brindabanpur (CT)	1	1	1	Haora (40)	1	1	1	Uluberia (7)
104	Uttar Pirpur (CT)	Jagatpur (2)	Baniban (1)	Kalyanbrata (1.5)	Haora (35)	Uluberia (4)	Uluberia (10)	Kalyanbrata (1.5)	Kalyanbrata (1.5)
105	Baniban (CT)	Brindabanpur (2)	Brindabanpur (2)	Brindabanpur (2)	Haora (35)	Uluberia (5)	Uluberia (7)	Brindaban- pur (2)	Brindaban- pur (2)
106	Mahishrekha (CT)	Jagatpur (20)	Uluberia (15)	Kalyanbrata (18)	Haora (48)	Bagnan (5)	Uluberia (15)	Kulgachia (2)	Kulgachia (2)
107	Chandipur (CT)	(0)	(0)	(0)	(0)	(0)	(0)	(0)	(0)
108	Kajjuri (CT)	(0)	(0)	(0)	(0)	(0)	(0)	(0)	(0)
109	Alipukur (CT)	(0)	(0)	(0)	Haora (40)	Uluberia (2)	Uluberia (2)	Uluberia (3)	Uluberia (3)
110	Dhulasimla (CT)	(0)	(0)	(0)	Uluberia (11)	Uluberia (12)	Uluberia (14)	Uluberia (12)	Uluberia (12)
111	Hirapur (CT)	(0)	(0)	(0)	Uluberia (12)	Uluberia (13)	(0)	Uluberia (12)	(0)
112	Deulgram (CT)	(0)	(0)	(0)	Haora (62)	Bagnan (12)	(0)	Mankar (1)	(0)
113	Karia (CT)	Paschim Bainan (4)	Kolkata (58)	Uluberia (20)	Uluberia (20)	Bagnan (9)	Uluberia (20)	Paschim Bainan (4)	Paschim Bainan (4)
114	Paschim Bainan (CT)	1	Kolkata (56)	Uluberia (18)	Uluberia (18)	Bagnan (7)	Uluberia (18)	1	1
115	Kalyanpur (CT)	(0)	(0)	(0)	(0)	(0)	(0)	(0)	(0)
116	Khajutti (CT)	Paschim Bainan (2)	Kolkata (56)	Uluberia (18)	Uluberia (18)	Bagnan (7)	Uluberia (18)	Paschim Bainan (2)	Paschim Bainan (2)

117	Bangalpur (CT)	(0)	(0)	(0)	Uluberia (15)	Bagnan (6)	Uluberia (15)	1	1
118	Chandrapur (CT)	(0)	(0)	(0)	Bagnan (2)	Uluberia (16)	Khadina (1.5)	1	(0)
119	Khadinan (CT)	(0)	(0)	Bagnan (2)	Uluberia (15)	1	(0)	(0)	(0)
120	Bagnan (CT)	(0)	(0)	(0)	Uluberia (19)	Khadinan (1)	Uluberia (19)	Khalore (1)	Khalore (1)
121	Khalor (CT)	Bainan (8)	Haora (50)	Kolkata (60)	Uluberia (18)	1	Uluberia (18)	1	1
122	Naupala (CT)	(0)	(0)	(0)	(0)	(0)	(0)	(0)	(0)
123	Barunda (CT)	(0)	(0)	(0)	(0)	(0)	(0)	(0)	(0)
124	Kulitapara (CT)	Liluah (50)	(0)	(0)	Uluberia (25)	(5)	(5)	(1)	(1)
125	Kanaipur (CT)	Liluah (40)	(0)	(0)	Uluberia (26)	Nunliya (3)	Nunliya (3)	1	1
126	Batul (CT)	(0)	(0)	(0)	(0)	(0)	(0)	(0)	(0)
127	Mugkalyan (CT)	(0)	(0)	(0)	(0)	(0)	(0)	1	3
128	Halyan (CT)	(0)	(20)	(72)	(26)	(5)	(26)	1	(4)
129	Shyampur (CT)	(60)	(0)	(90)	Uluberia (30)	1	Uluberia (30)	1	1
130	Dinga Khola (CT)	Kolkata (93)	Gobindapur (5)	Kolkata (93)	Uluberia (33)	Shyampur (3)	Haora (81)	1	Uluberia (33)
131	Radhapur (CT)	Haora (60)	Uluberia (30)	Kolkata (90)	Uluberia (30)	Gobindapur (10)	Uluberia (30)	Parulpara (0.5)	Parulpara (0.5)
132	Jallabad (CT)	(0)	(0)	(0)	(0)	(0)	(0)	(0)	(0)
133	Naul (CT)	Uluberia (22)	Bagnan (14)	Haora (56)	Haora (56)	Naulia (12)	Sasati (3)	Sasati (3)	Sasati (3)
134	Shashati (CT)	Uluberia (25)	Bagnan (16)	Haora (59)	Haora (59)	Naulia (15)	1	1	1
135	Dihimandalghat (CT)	Uluberia (27)	Bagnan (18)	Haora (70)	Haora (70)	Shyampur (8)	Sasati (3)	Sasati (30)	Sasati (3)
136	Bally (M)	(0)	(0)	(0)	Haora (12)	4	10	8	(0)
137	Haora (M Corp.)	(0)	2	(0)	3	45	3	136	136
138	Uluberia (M+OG)	1	(0)	(0)	1	5	3	6	6

\* If an educational facility is not available in the town, the name of the nearest place and its distance from the town where facility is available has been given

### Statement – VI Industry and Banking, 2009

Sl. No.	Name of Town	Names of three most important commodities manufactured			Number of Banks			Number of Agricultural Credit Societies	Number of Non-Agricultural Credit Societies
		1st	2nd	3rd	Nationalised Bank	Private Commercial Bank	Co-operative Bank		
1	2	3	4	5	6	7	8	9	10
1	Ghoraberia (CT)	---	---	---	0	0	1	1	0
2	Paschim Gazipur (CT)	Furniture	Chowmin	---	0	0	0	1	0
3	Pashchim Khalna (CT)	---	---	---	0	0	0	0	0
4	Kanpur (CT)	Rice	Potato	Oil Seed	0	1	1	1	0
5	Basantapur (CT)	Mat	Eye Glass	Zari	1	2	2	2	2
6	Deora (CT)	Zari Work	Refill	Rice	0	0	0	1	0
7	Amta (CT)	Zari Works	---	---	1	3	1	1	1
8	Chandrapur (CT)	Glass Grinding	Zari Works	Rice	0	0	0	0	0
9	Bhandar Gachha (CT)	Zari	Power Glass	---	1	0	0	0	0
10	Udang (CT)	Rice	Molasess	Zari Work	0	1	0	1	0
11	Jagatballavpur (CT)	Bricks	Bangles	Clay Pot	1	0	1	1	1
12	Kamalapur (CT)	---	---	---	0	0	0	0	0
13	Bankul (CT)	Handloom	Zari	---	1	1	1	1	0
14	Mansinapur (CT)	Electronic Parts	Zari Work	Lock	0	0	1	1	0
15	Bargachhia (CT)	Metal Parts	---	---	1	0	0	0	0
16	Dakshin Santoshpur (CT)	---	---	---	0	0	0	0	0
17	Patihal (CT)	Zari Cloth	Spare Parts	---	0	0	0	0	0
18	Anantabati (CT)	Spare Parts	Lock	Zari Cloth	0	0	0	1	0
19	Chong Ghurali (CT)	Irchestra Stand	---	---	0	0	0	1	0
20	Ekabbarpur (CT)	Zari	---	---	1	0	0	1	0
21	Uttar Jhapardaha (CT)	Imitation Ornaments	Jewellery	---	0	0	0	0	0
22	Dafarpur (CT)	Imitation Ornaments	---	---	0	0	0	2	2
23	Baluhati (CT)	Ornament	Embroidery	Papad	0	0	1	0	1
24	Domjur (CT)	Imitation	Jewellery	Readymade	3	2	0	0	0



		Ornaments		Garments					
25	Dakshin Jharpadaha (CT)	Agriculture	Garment	---	0	0	0	0	0
26	Rudrapur (CT)	---	---	---	0	0	0	0	0
27	Khantora (CT)	Textile	Garment Making	Embroidary	4	0	1	0	0
28	Bhandardaha (CT)	Readmade Garments	Embroidary	---	0	0	0	0	0
29	Makardaha (CT)	Immitation Ornaments	---	---	1	0	0	1	1
30	Kantlia (CT)	Immitation Ornaments	Engineering Products	Readmade Garments	2	0	0	0	0
31	Tentulkuli (CT)	Food Grains	---	---	0	0	0	0	0
32	Salap (CT)	Readmade Garments	Immitation Ornaments	Engineering Products	0	1	1	0	0
33	Bankra (CT)	Readmade Garments	Immitation Ornaments	Rubber Products	2	0	0	0	0
34	Nibra (CT)	Readmade Garments	Engineering Chemicals	---	1	0	0	0	0
35	Ankurhati (CT)	Readmade Garments	Immitaion Ornaments	---	1	0	0	0	0
36	Bipra Noapara (CT)	Imitation Ornaments	Handloom	---	0	0	0	0	0
37	Begari (CT)	Imitation Ornaments	Jwellary	Handloom	1	0	1	0	0
38	Kesabpur (CT)	Readmade Garments	Handloom	Zari Works	0	0	0	0	2
39	Oadipur (CT)	---	---	---	0	0	0	0	0
40	Natibpur (CT)	Zari Works	---	---	0	0	0	0	0
41	Kalara (CT)	Readmade Garment	Polex Engineering	Chemical Products	1	0	0	0	0
42	Baniara (CT)	Various Industries	---	---	0	0	0	0	0
43	Mahiari (CT)	Wooden Furniture	Readmade Garments	Packing Box	1	0	0	0	0
44	Jagadishpur (CT)	Readmade Garments	Handloom	Earthern Pot	1	0	1	0	1
45	Jaypur Bil (CT)	Fish Processing	Brick	Rope	0	0	0	0	0
46	Bally (CT)	Fish Processing	Bricks	Cottage Industry	3	0	0	0	1
47	Chakapara (CT)	Hossiery	Readmade Garments	Engineering Spare Parts	0	0	0	0	0
48	Chamrail (CT)	Readmade Garments	Rope	Engineering Goods	0	0	0	0	1
49	Eksara (CT)	Readmade Garments	Rope	Wooden Furnitures	0	0	0	0	0
50	Khalia (CT)	Readmade Garments	Wooden Furniture	Rope	0	0	0	0	1
51	Dhulagari (CT)	Zari Cloth	---	---	2	1	0	0	0
52	Mirjapur (CT)	---	---	---	0	0	0	0	0
53	Argari (CT)	Jwellary Box	Garments	---	0	0	0	0	1
54	Andul (CT)	Jewellery Box	Garments	---	2	1	0	0	0
55	Dhuilya (CT)	---	---	---	0	0	0	0	0
56	Kamranga (CT)	---	---	---	1	0	0	0	0
57	Jhorhat (CT)	---	---	---	0	0	0	0	0
58	Masila (CT)	Zari Work	Casket Box Making	Tailoring	1	0	0	0	0
59	Kendua (CT)	---	---	---	0	0	1	1	0
60	Nabghara (CT)	---	---	---	2	1	1	0	0
61	Ramchandrapur (CT)	Tiles	Grill	Plastic Equipments	0	0	0	0	0
62	Hatgachha (CT)	---	---	---	0	0	0	0	0
63	Panchpara (CT)	Crops	Wheat	Sugar	2	0	1	1	0
64	Podara (CT)	---	---	---	2	2	1	0	0
65	Banupur (CT)	Zari Work	Bangles	---	1	0	0	0	0
66	Sankrail (CT)	Zari Work	Readmade Garments	Brick	1	0	0	1	0
67	Sankrailjala (CT)	Paddy	Zari	Readmade Garments	2	0	0	0	0

68	Osmanpur (CT)	Paddy	Vegetables	Zari	0	0	0	0	0
69	Manikpur (CT)	Jute			1	0	0	0	0
70	Sarenga (CT)	Bricks	Tiles	---	1	0	0	0	0
71	Ula (CT)	Zari Work	Coir Work	Readymade Garments	0	0	0	0	0
72	Nalpur (CT)	Zari Works	Furniture	Rubber	0	0	0	0	0
73	Raghudebbati (CT)	Zari Work	Coir Work	Readymade Garments	0	0	0	0	0
74	Kuldanga (CT)	Zari	Muri	---	0	0	0	0	0
75	Gondalpara (CT)	Zari	Muri	---	0	0	0	0	0
76	Khasjalalsi (CT)	Zari	Drawing Compass	Muri	0	0	0	1	0
77	Deulpur (CT)	Polo Ball	Cane	Stick	0	0	0	0	0
78	Kusadanga (CT)	Zari Works	---	---	0	0	0	0	0
79	Gangadharpur (CT)	Zari	Muri	---	0	1	0	1	0
80	Jujarsaha (CT)	Zari	Lock And Key	---	1	0	0	0	0
81	Shuvararah (CT)	Zari	Paddy	---	1	0	0	0	0
82	Mallik Bagan (CT)	Zari	Paddy	---	0	0	0	0	0
83	Jaynagar (CT)	Zari	Muri	---	0	0	0	0	0
84	Jala Kendua (CT)	Zari	Paddy	---	0	0	0	0	0
85	Beldubi (CT)	Zari	Paddy	---	0	0	0	0	0
86	Paniara (CT)	Zari	Paddy	---	0	0	0	0	0
87	Bikihakola (CT)	Zari	---	---	0	0	1	0	0
88	Gabberia (CT)	---	---	---	1	0	0	0	0
89	Dhunki (CT)	Zari	---	---	0	0	0	0	0
90	Ban Harishpur (CT)	Zari	Agriculture Commodity	---	0	0	0	0	0
91	Paschim Panchla (CT)	Zari	---	---	0	0	0	0	0
92	Panchla (CT)	---	---	---	1	0	0	0	0
93	Sahapur (CT)	Zari	Kerosine Oil	Sugar	0	0	0	0	0
94	Baniban Jagadishpur (CT)	Zari	Wig	Shuttle Cock	0	0	0	1	0
95	Kantaberia (CT)	Zari	Wig	Rakhi	0	0	0	0	0
96	Tehatta (CT)	Zari	Rakhi	Cane And Bamboo	0	0	1	0	0
97	Basudebpur (CT)	Bidi	Zari	Food Processing	1	0	0	1	0
98	Raghudebpur (CT)	Rubber	Zari	Plastic	0	0	0	0	0
99	Santoshpur (CT)	Rubber	Zari	Plastic	0	0	0	0	0
100	Ghosal Chak (CT)	Rubber	Zari	Plastic	0	0	0	0	0
101	Balarampota (CT)	Rubber	Zari	Plastic	0	0	0	0	0
102	Khalisani (CT)	Zari	Wig	Rakhi	0	0	0	0	0
103	Brindabanpur (CT)	Shuttle Cock	Zari	Sola	0	0	0	1	0
104	Uttar Pirpur (CT)	Shuttle Cock	Zari	Sola	0	0	0	1	0
105	Baniban (CT)	Shuttle Cock	Zari	Wig	1	0	0	1	0
106	Mahishrekha (CT)	Zari	Food Processing	Hogla	0	0	0	0	0
107	Chandipur (CT)	Hand Gloves	Bisuits	Iron Ore	0	0	0	0	0
108	Kajjuri (CT)	---	---	---	0	0	0	0	0
109	Alipukur (CT)	Zari	---	---	0	0	0	0	0
110	Dhulasimla (CT)	Thread	Sweet	Readymade Garments	1	0	0	0	0
111	Hirapur (CT)	---	---	---	1	0	1	2	0
112	Deulgram (CT)	Zari Work	Horn Based Work	---	0	0	0	0	0
113	Karia (CT)	Zari Work	Garments	Spices	0	0	0	1	0
114	Paschim Bainan (CT)	Zari Works	Garments	Imitation Ornaments	1	0	0	1	0
115	Kalyanpur (CT)				0	1	0	0	0
116	Khajutti (CT)	Zari Work	Bread	Potato Chips	0	0	0	1	0
117	Bangalpur (CT)	Zari	---	---	0	1	0	0	1
118	Chandrapur (CT)	Zari	Biri	Computer	0	0	0	0	0
119	Khadinan (CT)	Zari	Homeopathy Medicine	Plastic Pipe	1	1	0	0	0

120	Bagnan (CT)	Food Materials	Garment	---	4	1	1	1	3
121	Khalor (CT)	Candle	Pen	Plastic Goods	1	1	0	0	0
122	Naupala (CT)	Brick	Iron Core Pipe	---	0	0	0	0	0
123	Barunda (CT)	Paper	Rice	Floor Tiles	0	0	0	0	0
124	Kulitapara (CT)	---	---	---	0	0	1	0	0
125	Kanaipur (CT)	---	---	---	0	0	0	1	0
126	Batul (CT)	---	---	---	0	0	0	1	0
127	Mugkalyan (CT)	---	---	---	1	1	0	0	0
128	Halyan (CT)	---	---	---	0	0	0	3	0
129	Shyampur (CT)	Brick	Mustard Oil	Insence Stick	1	1	1	1	1
130	Dinga Khola (CT)	Brick	Paddy	Vegetable	0	0	0	1	0
131	Radhapur (CT)	Pottery	---	---	0	0	1	1	0
132	Jallabad (CT)	Pottery	---	---	0	0	1	1	0
133	Naul (CT)	Almirah	Grill	Readymade Garments	1	0	0	0	0
134	Shashati (CT)	Grill	Sweets	---	1	0	0	1	0
135	Dihimandalghat (CT)	Confectionery	Grill	---	1	0	0	1	0
136	Bally (M)	---	---	---	18	0	2	0	145
137	Haora (M Corp.)	Basic Metal	Metal	Machinery Equipments	81	0	0	0	703
138	Uluberia (M+OG)	Gori	Shuttle Cock	Shola	13	2	1	1	0

Statement – VII  
Civic and other Amenities in Slums, 2009

Sl. No.	Class and Name of Town	Name of the Slum	Is it notified	No. of households (approximate)	Population of the Slum (approximate)	Paved roads (in kms.)	System of Drainage			Both (Open & Closed)	Nil
							Open	Closed			
1	2	3	4	5	6	7	8	9	10	11	
1	I, Haora (M Corp.)	Five hundred twenty five Slums	Yes	18042	83000	25	---	---	BD	---	

Sl. No.	Class and Name of Town	Number of latrines					No. of tap points/ public hydrants installed for supply of protected water	Electricity (Number of connections)		
		Private		Community				Domestic	Road lighting (points)	Others
1	2	Pit System	Flush/ Pour (Water borne)	Service	Others	Community	17	18	19	20
1	I, Haora (M Corp.)	2000	12000	0	500	100	2000	15000	1000	3600

Appendix to Town Directory  
Towns showing their Outgrowths with population

Sl. No.	Name of Town with Location Code	Population of Core Town	Name of Outgrowth	Population of Outgrowth
1	2	3	4	5
--- Nil ---				





© Government of India  
English



2011

Directorate of Census Operations, West Bengal  
Ministry of Home Affairs  
Janganana Bhawan, IB-199, Sector-III  
Salt Lake City  
(Beside Mizoram House)  
Kolkata - 700106



Email: [dco-wbl.rgi@censusindia.gov.in](mailto:dco-wbl.rgi@censusindia.gov.in)  
Website: <http://www.censusindia.gov.in>